



July 2017
SFR-056/16

Joint Groundwater Monitoring and Contamination Report–2016

Prepared by the Texas Groundwater Protection Committee

Contributing State Agencies and Organizations:

Texas Commission on Environmental Quality

Texas Water Development Board

Railroad Commission of Texas

Texas Department of State Health Services

Texas Department of Agriculture

Texas State Soil and Water Conservation Board

Texas Alliance of Groundwater Districts

Texas A&M AgriLife Research

Bureau of Economic Geology of The University of Texas at Austin

Texas Department of Licensing and Regulation

Joint Groundwater Monitoring and Contamination Report - 2016

**Prepared by
Texas Groundwater Protection Committee**


SFR-056/16

July 2017

www.tceq.texas.gov/publications/sfr/056/056-16-index.html

TEXAS GROUNDWATER PROTECTION COMMITTEE

<www.tgpc.state.tx.us>



Committee Membership

***Texas Commission on Environmental Quality
Texas Water Development Board
Railroad Commission of Texas
Texas Department of State Health Services
Texas Department of Agriculture
Texas State Soil and Water Conservation Board
Texas Alliance of Groundwater Districts
Texas A&M AgriLife Research
Bureau of Economic Geology of The University of Texas at Austin
Texas Department of Licensing and Regulation***

The Joint Groundwater Monitoring and Contamination Report was designed and produced by the Texas Groundwater Protection Committee in fulfillment of requirements given in Section 26.406 of the Texas Water Code. The effort was partially funded by the U.S. Environmental Protection Agency. While the information contained in the report represents the contribution of each individual participating agency and group, the report as a whole is the work of the committee and does not necessarily reflect all of the views and policies of each participating organization.

Authorization for use or reproduction of any original material contained in this publication, which is not obtained from other sources, is freely granted. The committee would appreciate acknowledgment.

Published and distributed by the
Texas Commission on Environmental Quality
PO Box 13087
Austin TX 78711-3087

The TCEQ is an equal opportunity employer. The agency does not allow discrimination on the basis of race, color, religion, national origin, sex, disability, age, sexual orientation or veteran status. In compliance with the Americans with Disabilities Act, this document may be requested in alternate formats by contacting the TCEQ at (512) 239-0028, Fax 239-4488, or 1-800-RELAY-TX (TDD), or by writing P.O. Box 13087, Austin, TX 78711-3087.

ACRONYMS

Agencies, Divisions, and Programs

BS/EACD	Barton Springs/Edwards Aquifer Conservation District
DCRP	Dry Cleaners Remediation Program (TCEQ)
USDOE	United States Department of Energy
DSHS	Department of State Health Services
ENF	Enforcement Division (TCEQ)
USEPA or EPA	United States Environmental Protection Agency
MSD	Municipal Setting Designation
OCE	Office of Compliance and Enforcement (TCEQ)
OOW	Office of Waste (TCEQ)
OW	Office of Water (TCEQ)
PRSD	Permitting and Registration Support Division (TCEQ)
RMD/RML	Radioactive Materials Division/Radioactive Materials Licensing (TCEQ)
RMD/UTA	Radioactive Materials Division/ Uranium and Technical Assessments (TCEQ)
REM/CA	Remediation Division/Corrective Action Program (TCEQ)
REM/DCRP	Remediation Division/Dry Cleaners Remediation Program (TCEQ)
REM/PST	Remediation Division/Petroleum Storage Tank Program (TCEQ)
REM/SF	Remediation Division/Superfund Cleanup Program (TCEQ)
REM/SSDAP	Remediation Division/Superfund Site Discovery and Assessment Program (TCEQ)
REM/VC	Remediation Division/Voluntary Cleanup Program (TCEQ)
REM/VCBSA	Remediation Division/Voluntary Cleanup, Brownfields Site Assessment (TCEQ)
REM/VCIO	Remediation Division/Voluntary Cleanup/Innocent Owner (TCEQ)
RO	Regional Offices (TCEQ)
RRC	Railroad Commission of Texas
SMRD	Surface Mining and Reclamation Division (RRC)
TAMAR	Texas A&M AgriLife Research
TAGD	Texas Alliance of Groundwater Districts
TCEQ	Texas Commission on Environmental Quality
TDA	Texas Department of Agriculture
TGPC	Texas Groundwater Protection Committee
TNRIS	Texas Natural Resources Information System
TNRCC	Texas Natural Resource Conservation Commission (see TCEQ)
TPWD	Texas Parks and Wildlife Department
TRRP	Texas Risk Reduction Program (TCEQ)
TSSWCB	Texas State Soil and Water Conservation Board
TWDB	Texas Water Development Board
USGS	United States Geological Survey
UIC	Underground Injection Control (TCEQ)
UTBEG	The University of Texas at Austin Bureau of Economic Geology

WAD	Water Availability Division (TCEQ)
WQD/WQAS	Water Quality Division/Water Quality Assessment Section (TCEQ)
WPD/IHW	Waste Permits Division/Industrial and Hazardous Waste (TCEQ)
WPD/MSW	Waste Permits Division/Municipal Solid Waste (TCEQ)
WSD/PDW	Water Supply Division/Public Drinking Water (TCEQ)

State Legislation

TSWDA	Texas Solid Waste Disposal Act
TAC	Texas Administrative Code
THSC	Texas Health and Safety Code
TNRC	Texas Natural Resources Code
TWC	Texas Water Code

Federal Legislation

CERCLA	Comprehensive Environmental Response, Compensation, and Liability Act
CWA	Clean Water Act
FIFRA	Federal Insecticide, Fungicide, and Rodenticide Act
HSWA	Hazardous and Solid Waste Amendments to RCRA (1984)
RCRA	Resource Conservation and Recovery Act
SDWA	Safe Drinking Water Act
UMTRCA	Uranium Mill Tailings Radiation Control Act

Abbreviations

CAFO	concentrated animal feeding operation
CFR	Code of Federal Regulations
COC	chemicals of concern
CSGWPP	comprehensive state groundwater protection program
GCD	groundwater conservation district
GIS	geographic information system
IPD	Interagency Pesticide Database
LPST	leaking petroleum storage tanks
MCL	maximum contaminant level
MSW	municipal solid waste
NPL	national priorities list
NPS	non-point source
NORM	naturally occurring radioactive material
OSSF	on-site sewage treatment facility
PCLE	protective concentration level exceedance
PMP	pesticide management plan
PMZ	plume management zone
PRP	potentially responsible party
RQ	reportable quantity
SWCD	soil and water conservation district
USDW	underground source of drinking water
WCU	waste control unit

Contents

SUMMARY.....	1
Purpose and Scope	1
Notification to Local Officials and Public Information.....	3
Groundwater Protection.....	4
Groundwater Monitoring	5
Groundwater Contamination	6
GROUNDWATER PROTECTION.....	15
Texas Groundwater Protection Committee	15
Federal Involvement and Coordination	16
State Groundwater Protection Strategy	17
Meetings	18
Groundwater Protection Policy.....	19
Groundwater Classification System	19
Risk-Based Remediation Programs.....	20
The Texas Risk Reduction Program	21
Municipal Setting Designations.....	27
Railroad Commission of Texas Remediation Programs	28
Groundwater Contamination	28
Reporting of Groundwater Contamination.....	30
Reporting Unauthorized Discharges and Spills.....	30
Notification to Local Officials	32
Notification to Private Water Well Owners	32
Public Information.....	35
State Agencies' Files	36
Other Reports and Publications	36
USER'S GUIDE	38
Rules and Definitions Related to Report Compilation	38
Using the Contamination Case Description Tables.....	39
Data Fields	39
Locating Specific Cases.....	41
Enforcement Status Matrix	41
Enforcement Status Codes.....	44

Activity Status Codes	45
GROUNDWATER PROTECTION PROGRAM DESCRIPTIONS.....	47
Texas Commission on Environmental Quality	47
Enforcement Division.....	48
Regional Offices	49
Permitting and Registration Support Division.....	50
Radioactive Materials Division.....	51
Remediation Division.....	55
Waste Permits Division.....	63
Water Quality Division.....	67
Water Quality Planning Division	68
Water Availability Division	69
Water Supply Division	71
Texas Water Development Board.....	73
Railroad Commission of Texas.....	77
Oil and Gas Division.....	77
Surface Mining and Reclamation Division	79
Texas Department of State Health Services	82
Texas Department of Agriculture	83
Texas State Soil and Water Conservation Board	84
Texas Alliance of Groundwater Districts.....	85
Texas A&M AgriLife Research.....	87
The Bureau of Economic Geology of The University of Texas at Austin	91
Texas Department of Licensing and Regulation	92
GROUNDWATER CONTAMINATION CASE DESCRIPTION TABLES.....	95
APPENDICES.....	A-1
Appendix 1. Members and Representatives of the Texas Groundwater Protection Committee.....	A-3
Appendix 2. Texas Groundwater Protection Policy	A-5
Appendix 3. Groundwater Classification System	A-6
Appendix 4. Rules of the Texas Groundwater Protection Committee.....	A-9
Appendix 5. TCEQ Rules on Spill Prevention and Control	A-13
Appendix 6. District and Regional Offices	A-19
Appendix 7. Contacts for Agency Programs.....	A-25
Appendix 8. Closed Cases	A-27

TABLES

Table 1 - TCEQ Groundwater Contamination Case Descriptions	TCEQ-1
Table 2 - RRC Groundwater Contamination Case Descriptions.....	RRC-1
Table 3 - TAGD Groundwater Contamination Case Descriptions.....	TAGD-1
Table 4 - Historic Groundwater Contamination Cases for All Agencies, 1994- 2015.....	A-29

FIGURES

Figure 1. Case History of Groundwater Contamination.....	11
Figure 2a. Case History of Groundwater Contamination: Total, New, and Completed Cases	12
Figure 2b. Case History of Groundwater Contamination: Report Trends for Activity Status Codes.....	13
Figure 3. Guidance Documents for Texas Risk Reduction Program Rules	22
Figure 4. Private Water Well Owner Notifications in Calendar Year 2016.....	33
Figure 5. Groundwater Contamination Case Descriptions—Data Fields	40
Figure 6. Enforcement Status Matrix	43
Figure 7. Enforcement Status Matrix—Enforcement Status Codes	44
Figure 8. Enforcement Status Matrix—Activity Status Codes.....	46
Figure 9. Texas Water Development Board Results of Analyses - 2016	75
Figure 10. Texas Water Development Board and Cooperator Sampling Locations - 2016.....	76
Figure 11. TCEQ Enforcement Status Summary	TCEQ-83
Figure 12. TCEQ County Contamination Map.....	TCEQ-84
Figure 13. RRC Enforcement Status Summary	RRC-23
Figure 14. RRC County Contamination Map	RRC-24
Figure 15. TAGD Enforcement Status Summary	TAGD-4
Figure 16. TAGD County Contamination Map.....	TAGD-5
Figure 17. Groundwater Classification System of the Texas Groundwater Protection Committee	A-8
Figure 18. Spill Response Reportable Quantities (RQ)	A-13

SUMMARY

The Texas Groundwater Protection Committee (TGPC) was created by the 71st Texas Legislature in 1989 to bridge gaps between existing state groundwater programs and to optimize water quality protection by improving coordination among agencies involved in groundwater activities. The legislation, found in Texas Water Code (TWC), §§26.401 through 26.408, accomplishes the following:

- sets out the state's groundwater protection policy;
- provides legislative recognition for the TGPC;
- requires the TGPC to coordinate the groundwater protection activities of state agencies;
- requires the TGPC to develop and update a comprehensive groundwater protection strategy for the state; and
- requires the TGPC to develop the format for notices of groundwater contamination.

State law requires the TGPC to publish an annual report on groundwater monitoring activities as well as cases of documented groundwater contamination associated with activities regulated by state agencies. The TGPC is required to prepare this report based on the activities of its members: the Texas Commission on Environmental Quality (TCEQ), the Texas Water Development Board (TWDB), the Railroad Commission of Texas (RRC), the Texas Department of State Health Services (DSHS), the Texas Department of Agriculture (TDA), the Texas State Soil and Water Conservation Board (TSSWCB), the Texas Alliance of Groundwater Districts (TAGD), the Texas A&M AgriLife Research (TAMAR), the Bureau of Economic Geology of the University of Texas at Austin (UTBEG), and the Texas Department of Licensing and Regulation (TDLR).

This is the TGPC's 28th edition of the *Joint Groundwater Monitoring and Contamination Report*, which was first issued in 1990. As required in the statute, each report is based on data from the previous calendar year.

This report describes the current status of groundwater monitoring programs for each participating agency, and describes 3,444 groundwater contamination cases documented or under enforcement during the 2016 calendar year. The report further describes the enforcement status of each case of groundwater contamination in the accompanying tables.

Purpose and Scope

The annual report describes the current status of groundwater monitoring activities conducted or required by each agency at regulated facilities or associated with regulated activities. Groundwater monitoring

is conducted by members of the TGPC to assure regulatory compliance for groundwater protection, and to assess ambient groundwater quality. The report provides a general overview of groundwater monitoring by participating members on a program by program basis.

Additionally, the report provides the status of documented groundwater contamination reasonably suspected of having been caused by activities regulated by state agencies. The report contains a description of each case of groundwater contamination newly documented during the previous calendar year, along with a description of each case of contamination documented during previous periods for which remedial or enforcement action was incomplete at the time the preceding report was issued. The report tables contain the status of enforcement action for each listed case.

Groundwater contamination is broadly defined in the report as any detrimental alteration of the naturally occurring quality of groundwater. The definition is limited, however, to contamination suspected of being associated with activities under the jurisdiction of the contributing agencies and affecting usable-quality groundwater.

Naturally occurring groundwater conditions, such as a high degree of mineralization that may exceed established standards for public supplies of drinking water, are not included within the definition. The scope of the report is further limited to groundwater contamination that has been documented and to cases that are currently under enforcement action of some kind.

Historical cases of documented contamination have not been included unless enforcement action is still active, open, or ongoing. However, cases that have been included in the reports from 1994 through 2015 as "action completed," with a notation of "no further action needed," and those that use institutional or engineering controls where groundwater contamination is still present, are included separately in Appendix 10. For these cases, though no enforcement action is currently active, the appendix provides a record that the groundwater contamination is or may still be present.

The report provides technical and administrative agency file numbers and file locations for groundwater contamination cases, field office locations, and agency contacts to assist those who are interested in obtaining or reviewing case-specific data. In addition, the report provides background information on monitoring and regulatory rules and policies of groundwater-related programs for each agency. This information is compiled to assist the public and state policy makers in interpreting the current status of groundwater contamination in the state and the degree of state agency response directed toward the contamination.

This report satisfies the legislative requirement of TWC, §26.406 to provide the enforcement status of each case. However, the report must be

interpreted in light of the specific geographic constraints and the specific enforcement authorities and procedures of each contributing entity. The conclusions on groundwater contamination and the related specific enforcement actions taken by each individual agency are not subject to the review of the TGPC.

Notification to Local Officials and Public Information

This report is compiled and made available to the public to provide the annual status of groundwater monitoring associated with the regulatory, planning, and administrative programs of state agencies and local groundwater conservation districts (GCD). The report also gives the annual status of documented groundwater contamination, reasonably suspected of having been caused by activities under the jurisdiction of those programs. Monitoring is discussed in the individual program descriptions.

State law (TWC, §26.406) requires the agencies that have groundwater protection responsibilities to maintain a file of all documented cases of groundwater contamination. This information is a matter of public record and is available for public review by arrangement with the reporting agency. All groundwater contamination cases documented or under enforcement during 2015 are listed in three tables.

While TWC, §26.406 requires the report tabulate all cases of groundwater contamination documented or under enforcement for the preceding calendar year, TWC, §5.236 also requires the TCEQ to provide notice to local officials about groundwater contamination that may affect drinking water supplies in their area. Table 1 identifies these cases with a "Y" in the column headed "SECTION 5.236."

A copy of this report or a web link to access the report is provided to county judges and local public health entities to supply information on potential groundwater impacts to drinking water supplies within the listed counties. The report serves as the TCEQ's secondary notice to local officials, who should have received letters advising them of new cases, as well as newly confirmed cases, meeting the criteria of potential impact to drinking water. The TWC, §5.236 cases are identified in the report only during the first year that the case is determined to affect or have the potential to affect a public drinking water supply. There are 63 reported TWC, §5.236 cases identified in Table 1.

TWC, §26.408 became effective on September 1, 2003, and requires TCEQ to provide notice of groundwater contamination to owners of private drinking water wells that could be affected by groundwater contamination, and also to affected groundwater conservation districts. This state law requires the TCEQ to provide this notice within 30 days of the date the agency becomes aware of, or documents the contamination,

and requires the TGPC to adopt rules to prescribe the form and content of the required notice. TGPC rules in Title 31, Texas Administrative Code (31 TAC), §601.10, effective on November 12, 2003, prescribe the required TCEQ groundwater contamination notice contents (Appendix 4).

Groundwater Protection

TWC, Chapter 26 empowers the TCEQ to establish the level of water quality to be maintained, and control sources of pollutants that may affect the quality of water in the state, including groundwater. Certain activities requiring the regulatory protection of groundwater are also under the jurisdiction of the RRC, the TDA, the TSSWCB, and the TDLR.

The TAGD, as an organization, has no regulatory or enforcement mandate, but some groundwater conservations districts (GCDs) have limited authority for action on groundwater contamination. The TWDB has certain monitoring responsibilities regarding groundwater characterization and planning, but is not authorized to regulate activities that may contaminate groundwater. The TAMAR and the UTBEG conduct research activities related to groundwater.

The goal of the state's groundwater protection policy as stated in TWC, §26.401, (see Appendix 2) is that usable and potentially usable groundwater be protected and maintained, recognizing that, among other things, the state's aquifers are variable both in their potential for beneficial use and in their susceptibility to contamination. This policy aims for nondegradation and maintaining water quality for existing and potential uses of groundwater, consistent with protecting the environment and public health and welfare, and maintaining and enhancing the long-term economic health of the state.

The policy recognizes that a goal of nondegradation does not mean zero-contaminant discharge. It is recognized that the responsible state agencies will utilize best professional judgement in attaining the stated goals and policy.

The TGPC identified groundwater classification (Appendix 3) as an important tool to be used in the implementation of the state's groundwater protection policy and developed such a system for use by state agencies. Through classification, the groundwaters in the state can be categorized, and protection or restoration measures can then be specified by member agencies according to the quality and present or potential use of the groundwater. The classification developed by the TGPC is based on water quality criteria supporting present and potential uses.

The state's policy on groundwater contamination is that the quality should be restored if feasible. Recognizing that, in some cases, it may not be technically possible or cost-effective to clean groundwater to its original quality, the TGPC recommends an approach that focuses on

protection of groundwater for its highest quality use related to human health and the environment, while addressing the costs of available remediation technologies.

Groundwater Monitoring

The groundwater monitoring programs of the participating entities generally fall within one of three categories:

- regulatory agencies that require or conduct monitoring to assure compliance with guidelines and regulations for the protection of groundwater from discharges of contaminants,
- agencies or entities that conduct monitoring to assess ambient or existing groundwater quality conditions and to track changes in water quality over time, or
- agencies or entities that conduct research activities related to groundwater resources and groundwater conservation.

This report includes detailed monitoring program descriptions for each of the participating entities within the chapter entitled “Groundwater Protection Program Descriptions.”

Each regulatory agency that requires or conducts groundwater monitoring to assure compliance with guidelines and regulations to protect groundwater from discharges of contaminants has its own monitoring program requirements and procedures. Criteria used to assess the need for groundwater monitoring vary among the regulatory entities.

Data indicate that more than 50,000 monitoring and water wells are utilized for groundwater monitoring purposes at these regulated facilities. The majority of the facilities being monitored (approximately 92 percent) are under the jurisdiction of the TCEQ, with the remainder under the jurisdiction of the RRC (8%) and TAGD.

The TWDB and the member districts of the TAGD conduct groundwater monitoring to assess ambient groundwater quality conditions through the assessment of particular constituents to track changes in water quality over time. Monitoring program activities reported by the TWDB and participating organizations involved 364 water wells and monitoring sites (including springs) in 2016.

Additionally, some monitoring programs are developed for water-quality assessment studies that target specific geographic areas, specific contaminants or constituents, or specific activities. Contamination cases discovered by these agencies or entities through groundwater studies or groundwater sampling programs are referred to the regulatory agency with appropriate jurisdiction.

The ambient groundwater monitoring network has historic limitations for the parameters that have been analyzed. There are very few historical analyses available for constituents that can generally be attributed to anthropogenic (human-influenced) sources. There are limited analyses available for constituents such as volatile and synthetic organic compounds and certain heavy metals.

Ambient monitoring has not traditionally targeted pesticides. Drinking water analyses conducted under the Safe Drinking Water Act (SDWA) include some pesticides in their suite of chemicals; however, this program targets “finished” water, not groundwater specifically. Analyses conducted under the United States Geological Survey (USGS) National Water Quality Assessment (NWQA) program also include pesticides in a wide range of constituents. The TCEQ, TWDB, and members of TAGD have conducted a cooperative program since the year 2000 where ambient groundwater samples collected by TWDB and groundwater conservation district staff are analyzed by TCEQ staff, mainly for the pesticides atrazine and metolachlor.

In general, the waste disposal programs of the TCEQ and the RRC are monitoring existing and permitted facilities. Groundwater monitoring requirements have been established for the petroleum storage tank, industrial and hazardous waste, municipal waste, underground injection control, pollution cleanup, and enforcement programs. Initiatives in the municipal and industrial wastewater permitting program have required groundwater monitoring at facilities where activities pose a higher risk to groundwater quality. Additionally, permits required for surface storage and disposal of oil and gas waste and brine retention ensure the protection of groundwater by requiring pond liners, leak detection systems, groundwater monitoring, or a combination of these methods.

In the drinking water program, public water supply wells are also regulated by the TCEQ’s Office of Water. Public water systems receive sufficient monitoring to ensure that violations of drinking water standards are detected and addressed before water is distributed to consumers.

Currently, there is no state program for monitoring domestic wells, though some GCDs do have programs that routinely monitor private water wells for ambient conditions or suspected contamination. The TDLR is responsible for licensing water well drillers, responding to complaints and routinely checking compliance with TDLR rules. The TAMAR provides outreach, continuing education programs, and other educational services on water quality to the people of Texas.

Groundwater Contamination

The groundwater contamination cases listed in this report have been documented predominantly through regulatory requirements for compliance monitoring. The majority of the cases were identified by

release-detection monitoring in the TCEQ's petroleum storage tank program. Other information in this report identifies groundwater contamination cases that have been documented through investigations in response to groundwater contamination complaints, permits, or self-reporting. Groundwater contamination is however most commonly detected when site-specific groundwater monitoring is conducted at waste disposal or product storage sites.

Groundwater contamination, as defined by the TGPC for this report, is the detrimental alteration of the naturally occurring physical, thermal, chemical, or biological quality of groundwater, reasonably suspected of having been caused by the activities of entities under the jurisdiction of the agencies discussed within this report. The TGPC recognizes that groundwater contamination may result from many sources, including current and past oil and gas production and related practices, agricultural activities, industrial and manufacturing processes, commercial and business endeavors, domestic activities, and natural sources that may be influenced by human activities. The contamination cases identified in this report are primarily those where contaminants have been discharged to the surface, to the shallow subsurface, or directly to groundwater from activities such as the storage, processing, transport, or disposal of products or waste materials.

Documented in this report are 3,444 groundwater contamination cases. These cases are presented in a tabular format in the section entitled "Groundwater Contamination Case Descriptions." Approximately 83 percent (2,866) of the documented cases fall under the jurisdiction of the TCEQ. The remainder of the cases fall under the jurisdiction of the RRC (577 cases, or approximately 17 percent), and the groundwater conservation districts, which are members of TAGD (one case, or less than 0.1 percent).

On occasion, a contamination site may be listed more than once for some TCEQ program areas. This occurs because there is more than one occurrence of contamination at the named facility, and each occurrence is being addressed as a separate case. In the case of the Voluntary Cleanup Program (VCP), several parties may be affected by a groundwater contamination plume, and each of these parties is listed as a separate "case" in the VCP program. Every effort has been made to distill cases down to a single, individual occurrence of groundwater contamination. There were some minor updates to the activity status made to the table for the 2014 and 2015 reporting year columns as well, based on a review of the data.

The most common contaminants reported include gasoline, diesel, and other petroleum products. These constituents are reflective of the fact that 34 percent of TCEQ's documented contamination cases were reported by the Petroleum Storage Tank Program. Some of the other contaminants found at the sites in this report include heavy metals; organic compounds such as phenols, trichloroethylene, carbon

tetrachloride, dichloroethylene, naphthalene, creosote constituents, and various solvents; and pesticides, such as dieldrin, BHC, and dicamba.

The report indicates the status of enforcement action for each case of groundwater contamination. Codes describing the enforcement status and the activity status are given in the tables. In general, regulatory programs are structured to achieve the desired degree of environmental protection at the lowest possible level of agency oversight. The enforcement status code represents the level of agency procedural action in pursuing investigation and remediation.

Describing an agency's enforcement actions presents only half the regulatory picture. Enforcement is ineffective if the required corrective actions are not carried out; therefore, agency activities dealing with contamination incidents are assigned an activity status code. This code represents the current action addressing the assessment and mitigation of the contamination case. These two indicators (enforcement status and activity status codes) are plotted as a matrix to illustrate the overall enforcement status of each contamination case.

The cumulative number of cases that have been assigned each enforcement status code is found in the enforcement status summary matrix at the end of each agency's groundwater contamination case table. The enforcement status matrix, enforcement status codes, and activity status codes are discussed in detail in the "User's Guide" beginning on page 36. Specific enforcement actions are typically described in each agency's program description.

The total number of groundwater contamination cases documented and identified by the TGPC in this and previous reports are tabulated in Figure 1, along with the activity status for these cases. All of the 3,444 cases listed in the data tables of this report have documented groundwater contamination. The activity status for each case is identified in the tables, and is summarized as follows for calendar year 2016:

- No activity has occurred in 217 reported cases.
- Detection of contamination is confirmed (validated) in 373 cases.
- Investigations are ongoing for the largest number of cases - 1055.
- Corrective action planning is completed in 229 cases.
- Action has been implemented in 475 cases.
- Monitoring action is ongoing in 674 cases.
- No further action is necessary for 442 cases that are designated as "action completed."
- No activity status information was provided for six cases.

Figure 2a is a graph showing the total number of documented contamination cases, the number of new cases of contamination, and the number of sites where enforcement action was completed, plotted against the calendar year of the report. Figure 2b is a graph showing the historical activity status of groundwater contamination cases, plotted against the calendar year of the report.

Several general observations may be drawn from the limited data represented in Figures 1, 2a, and 2b. The limitations of the data do not allow for forecasting of probable trends. In addition, the use of the term "trend" may be too definitive, and should only be considered as a general observation of the historic data compiled to date.

The number of new cases had annually decreased up to 1995, but increased in that year and continued to increase through 1998. These increases are chiefly attributed to increased release detection activity in the Texas Natural Resource Conservation Commission's (now TCEQ's) Petroleum Storage Tank program, as well as to the initiation of milestone deadlines related to detection monitoring and cleanup expense reimbursement. These milestone deadlines required some types of remediation activities to be in place before the end of 1998 to qualify for reimbursement. Another part of the upward trend in the number of new cases can also be attributed to cases being reported under the Voluntary Cleanup Program of the TCEQ, which was established in 1995.

Historically, the number of new groundwater contamination cases documented each year has been greater than the number of cases in which action was completed during the same year. This was evident in the initial publication of the report in 1989, and continued through the 1999 calendar year. (The elevated number of cases where action had been completed in the initial report was cumulative up to the end of 1989, because this reporting period was open-ended, including historical cases before 1989.) Starting in 2000, there has been a general decline in the number of new groundwater contamination cases. Still, the number of new cases reported in 2016 increased slightly as compared to 2015. In 2016 there was a nine percent increase in the number of completed cases in 2016, although the number of completed cases has demonstrated a varied trend over the years and this year was nearly equal to the number of new groundwater contamination cases.

The number of cases shown as having "contamination confirmed" peaked in 1991 at 1,717 cases, and while they have fluctuated since then, there has been an overall decline to the current number of 373 cases (although the past three years has shown a minor increase in the number of cases with contamination confirmed). Cases listed as being under "ongoing investigation" and "corrective action planning" reached a relative plateau from 1992 through 1996. The number of cases shown as being under "ongoing investigation" began to rise again in 1996, to peak in 1999 and has generally declined since 2000, likely because groundwater contamination tends to move slowly, and remediation can be time

consuming. Cases listed as having “action implemented” reached a relative plateau approximately one year after the plateau seen for “corrective action planning” and show a general trend lower since 2000. This may indicate that the cases are moving through the sequence of actions that should ultimately lead to completion. The overall numbers reflect the maturing of the TCEQ regulatory programs, though some differences may be seen if there are case increases resulting from major regulatory initiatives.

For all of the agencies and entities over the 20-year period from 1997 through 2016 (Figure 1), action has been reported as complete on a total of 15,155 groundwater contamination cases, and the cases were dropped from each successive annual report. Action was completed on 442 cases in 2016. Action on these cases was considered complete when the desired remedy was achieved or when no further regulatory action was required.

Figure 1. Case History of Groundwater Contamination

ACTIVITY STATUS	1997	1998	1999	2000	2001	2002	2003	2004	2005	2006	2007	2008	2009	2010	2011	2012	2013	2014	2015	2016
TOTAL CASES	7459	7627	8065	7567	7435	7069	6750	6746	6132	5576	5267	4729	4503	4268	3923	3627	3563	3424	3407	3444
NEW CASES	1356	1365	1314	623	585	582	464	645	654	548	566	492	412	384	365	431	419	272	276	440
NO ACTIVITY	34	47	67	63	90	103	91	96	158	149	157	217	234	259	51	132	165	167	195	217
CONTAMINATION CONFIRMED	1100	1509	1512	1035	1032	1091	821	1107	968	1149	799	620	525	428	301	284	227	341	332	373
ONGOING INVESTIGATION	3911	4006	4241	4219	3387	3816	3810	2928	2456	2121	1978	2048	1879	1613	1766	1457	1480	1257	1168	1055
CORRECTIVE ACTION PLANNING	311	333	343	190	165	209	242	233	242	267	261	247	208	289	376	289	335	328	305	229
ACTION IMPLEMENTED	518	470	549	1050	974	955	925	873	912	843	759	807	685	794	760	750	628	594	587	475
MONITOR ACTION	348	330	368	210	179	283	373	393	427	433	442	518	323	575	745	613	623	671	678	674
ACTION COMPLETED	461	921	1064	833	970	739	725	1277	1171	884	1102	687	646	729	768	510	460	362	404	442
NO STATUS GIVEN	9	11	7	64	51	15	8	25	9	1	2	2	3	5	5	3	4	4	4	6

Note: 29 cases had more than one activity status code in 2016.

Figure 2a. Case History of Groundwater Contamination: Total, New, and Completed Cases

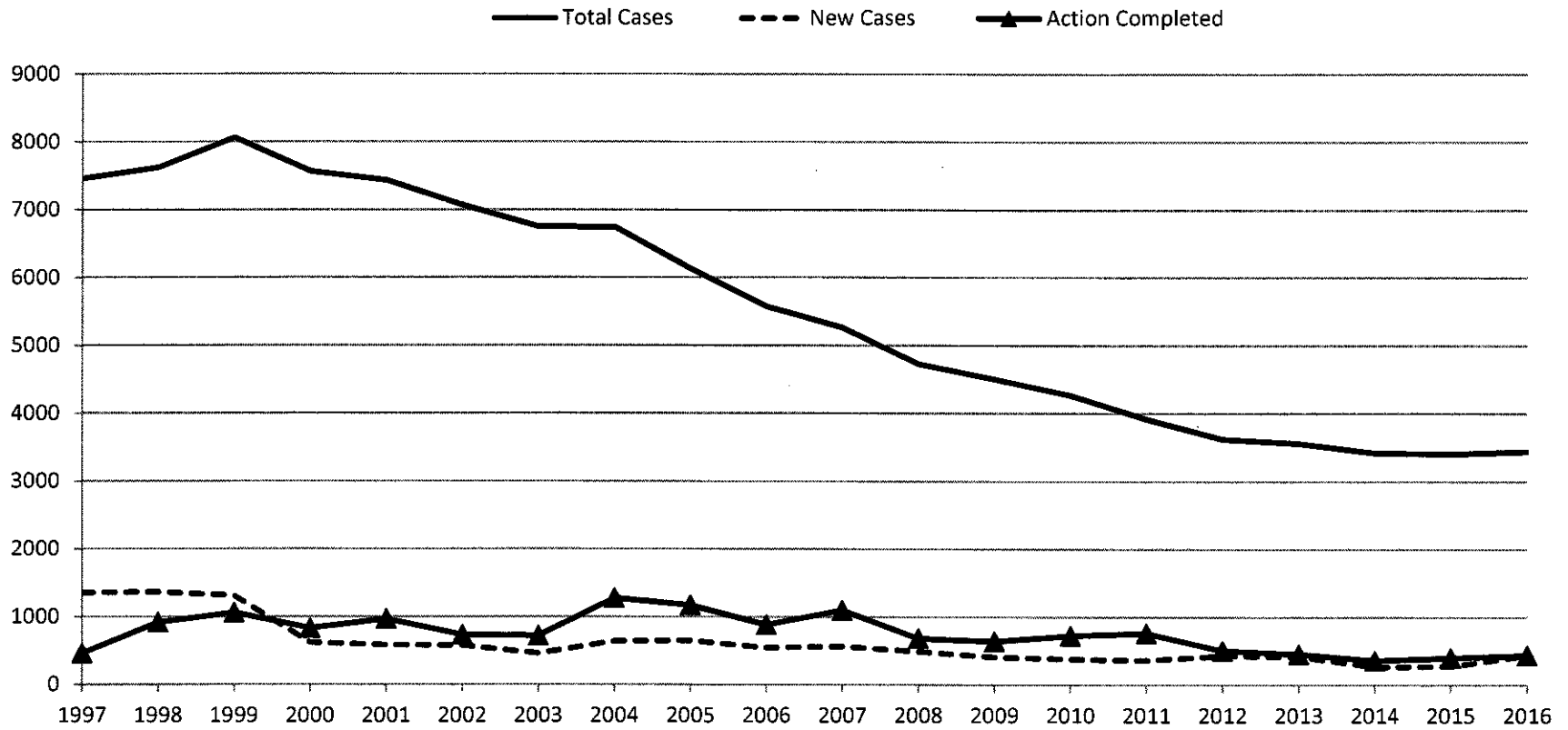
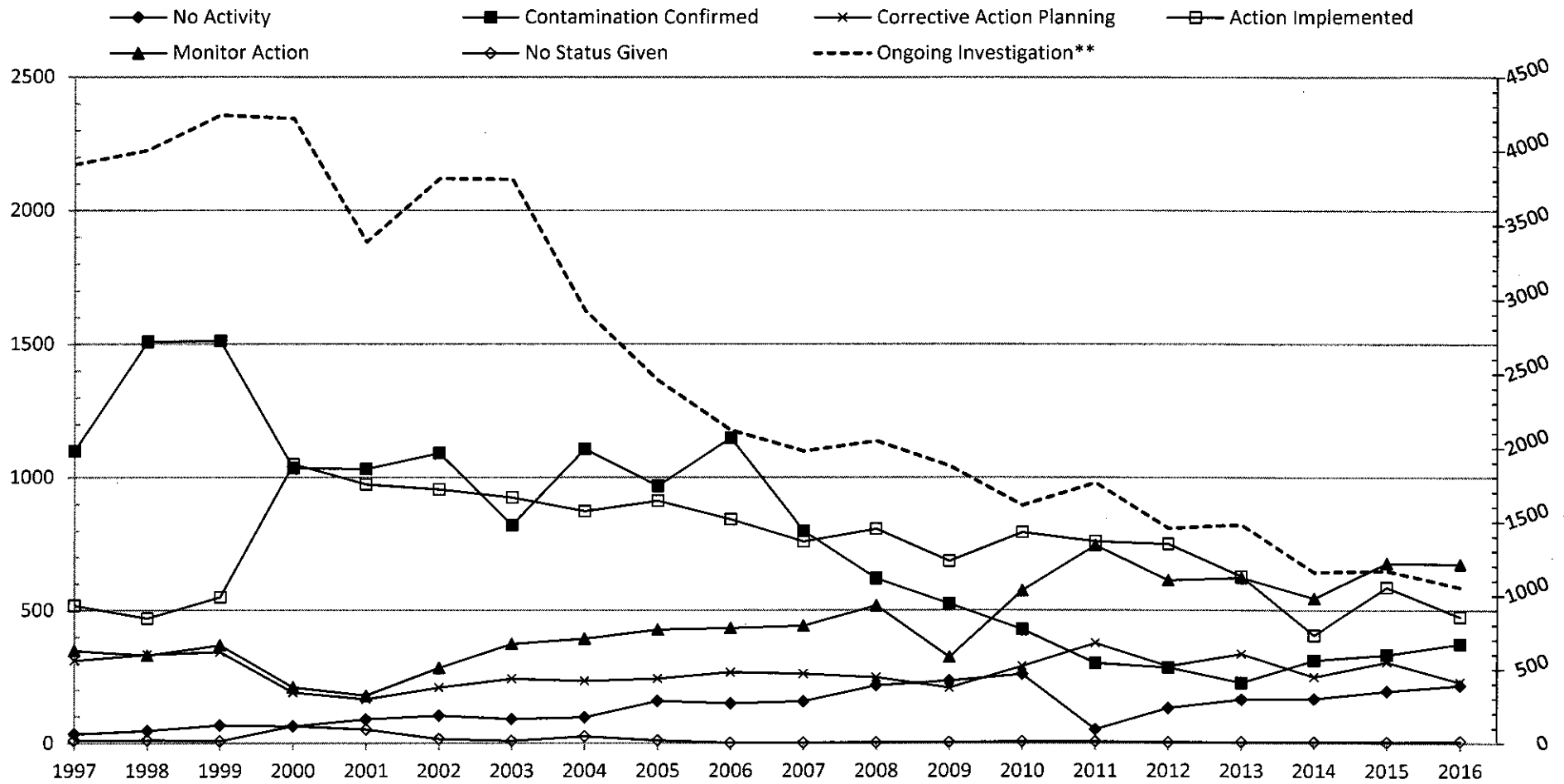


Figure 2b. Case History of Groundwater Contamination: Report Trends for Activity Status Codes



****Note: Use the right-hand scale for "Ongoing Investigation"**

GROUNDWATER PROTECTION

The following section gives an overview of groundwater protection topics including: the TGPC, the state's groundwater protection policy, the TGPC's recommended groundwater classification system, risk-based cleanup levels for groundwater, the definition of groundwater contamination as it applies to this report, and notification to and from regulatory agencies concerning groundwater contamination. Additional sources of public information are also discussed.

Texas Groundwater Protection Committee

The Texas Groundwater Protection Committee was created by the 71st Texas Legislature in 1989 as a means to bridge gaps between existing state groundwater programs and to optimize water-quality protection by improving coordination among agencies involved in groundwater activities. State law codified in TWC, §§26.401 through 26.408 established the TGPC; outlined the TGPC's powers, duties, and responsibilities; and established the state's groundwater protection policy.

The TGPC actively identifies opportunities to improve existing groundwater quality programs and promotes coordination between agencies. The TGPC also strives to improve or identify areas where new or existing programs could be enhanced to provide added protection. Major responsibilities of the TGPC include:

- improving interagency coordination in the area of groundwater protection;
- developing and updating a comprehensive groundwater protection strategy for the state;
- studying and recommending to the Legislature groundwater protection programs for areas in which groundwater is not protected by current regulation;
- publishing an interagency groundwater monitoring and contamination report;
- each biennium, prior to each regular legislative session, filing a report of the TGPC's activities with the governor, lieutenant governor, and speaker of the House of Representatives, including any recommendations for legislation related to groundwater protection;
- advising the Texas Commission on Environmental Quality (commission, or TCEQ) on the development of agricultural chemical plans to prevent groundwater pollution; and
- developing the form and content groundwater contamination notices.

By statute, the TGPC's membership is composed of the following individuals or their designated representative:

- the executive director of the TCEQ;
- the executive administrator of the Texas Water Development Board;
- the executive director of the Railroad Commission of Texas;
- the commissioner of health of the Texas Department of Health (now the Texas Department of State Health Services);
- the deputy commissioner of the Department of Agriculture;
- the executive director of the State Soil and Water Conservation Board;
- a representative selected by the Texas Alliance of Groundwater Districts;
- the director of the Texas Agricultural Experiment Station (now Texas A&M AgriLife Research);
- the director of the Bureau of Economic Geology, University of Texas at Austin; and
- a representative of the Water Well Drillers and Water Well Pump Installers Program of the Texas Department of Licensing and Regulation selected by the executive director of the department.

The executive director of the TCEQ serves as the TGPC's chairman. The TCEQ is designated as the lead agency for the TGPC and administers the activities of the TGPC. The executive administrator of the TWDB serves as the TGPC's vice-chairman. TGPC members and their designated representatives are listed in Appendix 1.

Federal Involvement and Coordination

The TGPC actively coordinates with federal agencies on groundwater protection issues that affect the state. The TGPC has worked with federal agencies on issues related to a comprehensive state groundwater protection program and the development of pesticide management plans for the prevention of groundwater contamination. In addition, the TGPC has regularly provided national level input to federal agencies on groundwater protection and program issues through the Ground Water Protection Council (an association of state groundwater and underground injection control program directors) and the State FIFRA Issues Research and Evaluation Group, (a group formed by state agricultural regulatory officials and U.S. EPA to discuss and evaluate pesticide matters affecting states), and other state and federal stakeholder and regulatory guidance groups.

The TGPC also works closely with the U.S. Geological Survey (USGS), the federal agency with responsibilities that include national level geologic mapping and hydrologic studies. Staff of the USGS participated in various

TGPC-sponsored projects, providing groundwater expertise and opportunities for state input in federally-sponsored research.

In March 1985, the Texas Department of Water Resources, predecessor to the TCEQ and the TWDB, received a grant from the EPA to improve the coordination of groundwater protection activities undertaken by state agencies. In response to this federal initiative, the interagency Groundwater Protection Committee, predecessor to the Texas Groundwater Protection Committee, was formed. Since that time, the coordination of groundwater protection activities of the various state programs and agencies and the development of a groundwater protection strategy have been funded through EPA grants administered under the Clean Water Act (CWA), §106.

State Groundwater Protection Strategy

In evaluating the states' activities under the groundwater protection strategy initiative begun in the early 1980s, the EPA concluded that additional efforts were needed to protect the nation's groundwater. EPA found that existing groundwater protection programs were a patchwork of federal, state, and local efforts that addressed individual sources of contamination rather than attempting to protect the resource as a whole. During fiscal years 1992 and 1993, the EPA published guidance for the development of comprehensive state groundwater protection programs (CSGWPP). The CSGWPP guidance published early in 1993 encourages the states to further develop existing programs into a more comprehensive approach.

Though the CSGWPP program is no longer an active EPA program, the TGPC is charged by statute with developing a comprehensive strategy that coordinates the activities of all the participating agencies and documents what needs to be done to protect groundwater in the State of Texas. The TGPC addressed this duty directly in 1988 through the formal publication of the *Texas Ground Water Protection Strategy*. Since that time, there have been several documents published that describe changes to the groundwater protection programs and authorities of state agencies with respect to groundwater. This includes the *Texas Ground Water Protection Profiles*, 1991, and later the annual *Joint Groundwater Monitoring and Contamination Report*. There have been many changes in agencies and the programs that they administer since 1988. The more recent publications have focused on the water quality aspects of various programs rather than the state strategy for groundwater protection.

Recognizing the changes that have occurred since the state's first groundwater protection strategy was developed, the TGPC decided in January 2001 to begin the process to update it. That process resulted in the document, *Texas Groundwater Protection Strategy*, TCEQ Publication No. AS-188, February 2003. This document provides a road map for the current activities of the TGPC. It is divided into thematic sections designed to highlight the state's current protection activities, and

importantly, identify any gaps that may need to be filled among those programs.

A summary of the information in the *Texas Groundwater Protection Strategy (2003)* includes:

- the state's groundwater protection goal as established by the Legislature;
- the statewide groundwater classification system and how the state identifies contamination and quantity issues;
- the roles and responsibilities of the various state agencies involved in groundwater protection and discusses the TGPC as a coordinating mechanism;
- examples of how the various state agencies implement groundwater protection programs through regulatory and non-regulatory models;
- how the local, state, and federal agencies coordinate management of groundwater data for the enhancement of groundwater protection;
- the role that research plays in understanding groundwater's importance and the importance of coordinating research;
- public education related to groundwater being performed in the state;
- public participation in establishing and implementing groundwater policy;
- a plan to update the groundwater strategy;
- proposals for the next document to identify and rank significant threats to the state's groundwater resources, consideration of the vulnerability of groundwater resources, and a prioritization of actions to address those threats; and
- recommendations and possible actions that could be taken to protect groundwater.

Meetings

Members of the public are invited to all TGPC meetings and subcommittee meetings. The TGPC and its subcommittees meet once per quarter.

Meeting times and agendas are published on the TGPC's website at <http://www.tgpc.state.tx.us/meetings/> and in the *Texas Register* on their open meetings website at <http://www.sos.state.tx.us/open/index.shtml>.

The TCEQ maintains written records of all TGPC meetings, and maintains a mailing list of TGPC members (designated and alternate members), agency staff, and interested parties for meeting notification.

Groundwater Protection Policy

TWC, §26.401 establishes the state's groundwater protection policy (see Appendix 2), which establishes a goal of nondegradation of groundwater resources for all state programs. The policy recognizes the variability of the state's aquifers, the importance of maintaining water quality for existing and potential uses, the protection of the environment and the public health and welfare, and the maintenance and enhancement of the long-term economic health of the state. Further, the policy recognizes that groundwater contamination may result from many sources, including current and past oil and gas production and related practices, agricultural activities, industrial and manufacturing processes, commercial and business endeavors, domestic activities, and natural sources that may be influenced by, or may result from, human activities. The use of the best professional judgment by the responsible state agencies in attaining the goal and policy is also recognized.

The policy states that discharges of pollutants, disposal of wastes, and other regulated activities should be conducted in a manner that will maintain present uses and not impair potential uses of groundwater or pose a public health hazard. The programs of the various state agencies are generally coordinated to attain this goal.

Groundwater Classification System

The TGPC and its member agencies recognize that groundwater classification is an important tool to be used in the implementation of the state's groundwater protection policy. Through classification, the groundwater in the state can be categorized and protection or restoration measures can then be specified by member agencies according to the quality and present or potential use of the groundwater.

The TGPC has developed a Groundwater Classification System for use by state agencies. Four groundwater classes are defined based on the concentration of total dissolved solids (TDS). The names and concentration ranges are based on traditional nomenclature associated with each class. Fresh groundwater is classified as having a TDS concentration range from zero to 1,000 milligrams per liter (mg/l); slightly saline groundwater, a TDS concentration range from 1,000 to 3,000 mg/l; moderately saline groundwater, a TDS concentration range from 3,000 to 10,000 mg/l; and very saline groundwater to brine, a TDS concentration greater than 10,000 mg/l. Quality also determines usability; however, it is implicit in the classification that a water-bearing zone must be able to produce sufficient quantities of water to meet its intended use. Appendix 3 contains the Groundwater Classification System developed by the TGPC.

The Groundwater Classification System applies to all groundwater in the state. In assigning a classification, the member agencies attempt to use the natural quality of the groundwater that is unaffected by discharges of

pollutants from human activities. All usable and potentially usable groundwater is subject to the same protection provided by the state's groundwater protection policy. Starting with the nondegradation goal, protection or restoration measures can be varied according to the response level set by the classification so long as the following conditions are met:

- current groundwater uses are not impaired;
- potential groundwater uses are not impaired;
- a public health hazard is not created; and
- the quality of groundwater is restored if feasible.

In determining protection or restoration measures, an agency considers all present or potential beneficial uses of groundwater of a given quality. Generally, drinking water for human consumption would require the highest degree of groundwater protection or restoration. Protection for this use will also, arguably, be protective of all other current or potential uses. These considerations facilitated defining two response levels for purposes of assigning protection or restoration measures that are commensurate with the potential to impact human health and the environment.

- Level I response for the fresh, slightly saline and moderately saline classes should be based on the current or potential use as a human drinking water supply.
- Level II response for the very saline to brine class should be based on indirect exposure (i.e., by means other than drinking) or no human consumption.

In specifying a protection or restoration measure, member agencies should apply best professional judgment on a case-by-case basis. Evaluations to be made include, but are not limited to, such factors as productivity, the availability of alternate sources of water, background concentrations of naturally occurring constituents, the effects of constituents on usability, traditional and potential beneficial uses of the water, economic and technical feasibility of treatment, and projected needs for and types of impacts on these groundwaters.

The classification system is intended to be implemented by member agencies as an integral part of their groundwater protection programs. In addition to its response-setting function, the classification system fosters consistency among the various programs.

Risk-Based Remediation Programs

The state's policy on groundwater contamination provides that water quality be restored if feasible (Appendix 2), and consequently requires that groundwater be kept reasonably free of contaminants that would interfere with present uses or impair future uses of groundwater. In

response, the TCEQ has developed an approach that focuses on protection of groundwater for high quality uses, including human health. The TCEQ, which has primary jurisdiction for the regulatory protection of groundwater, has implemented a risk-based approach in setting cleanup levels that is based on sound science, flexibility, and common sense.

There are many ways that risk-based considerations could be incorporated into a groundwater remediation program. Generally, a risk-based approach takes into consideration the current and/or potential future exposure of humans to unprotective concentrations of contaminants. In addition to consideration of exposure pathways, risk-based determinations using dose-response data are used to calculate human health-protective concentrations of chemicals in environmental media. The primary exposure pathway for humans to groundwater is through ingestion. However, humans can also be exposed via air inhalation of chemicals that have volatilized from groundwater to ambient or indoor air. Also, humans may be exposed to contaminants by dermal contact with and the ingestion of surface water that has been affected by the discharge of contaminated groundwater into the surface water body. Likewise, if humans consume fish from such a surface water body, then the person conducting the assessment would also need to consider fish consumption as an additional human exposure pathway when determining cleanup levels for contaminants in groundwater. Since the mid 1990's, some agency rules have required risk-based concentration levels to be protective not only of human health but also of ecological receptors. The process for determining ecologically-protective concentration levels has been substantially improved in the last decade.

Depending on the level of the risk and the current regulatory policies, risk management may involve no-action, engineering solutions such as soil and groundwater remediation or physical controls, or institutional controls such as deed restrictions or limiting access to the site. Thus, risk-based decision-making can be protective of human health and the environment, and offers a scientifically sound and administratively effective way to respond to the pressures for timely action at large numbers of sites and the efficient use of both public and private resources. The TCEQ has incorporated risk-based corrective action into its rules and policies and has made many of the risk management policy decisions up front to streamline and add consistency to the remediation process.

The Texas Risk Reduction Program

The Texas Risk Reduction Program (TRRP) rule is the current remediation rule (30 TAC, Chapter 350) with initial effective date of September 23, 1999. Amendments of various parts were effective September 1, 2003, March 19, 2007, and March 19, 2009. TRRP applies, in various manners, to: the State Superfund; Industrial and Hazardous Waste; Voluntary Cleanup; Underground Injection Control; Municipal Solid Waste; Spill Prevention and Control; Composting; Radioactive Substance; and

Wastewater Treatment programs. 30 TAC, §350.2 (Applicability) describes the manner in which the TRRP rule is applicable to these various TCEQ programs. In addition, the rules of the Dry Cleaner Remediation Program in 30 TAC, Chapter 337 specify use of the TRRP rules for corrective action at eligible dry cleaner sites. Figure 3 summarizes the numerous guidance documents that the TCEQ has prepared to implement the TRRP rules.

On February 25, 2009, the TCEQ adopted changes to 30 TAC, Chapter 334 (Underground and Aboveground Storage Tanks) and 30 TAC, Chapter 350 to remove the requirement that Leaking Petroleum Storage Tank (LPST) sites comply with both 30 TAC, Chapter 334 and Chapter 350 rules. The changes to the rules became effective on March 19, 2009 and subsequent to that date LPST sites must comply with only the requirements of the 30 TAC, Chapter 334 rules and guidance. Refer to www.tceq.texas.gov/remediation/pst_rp/pst.html for current information regarding the remediation of LPST sites in Texas.

Figure 3. Guidance Documents for Texas Risk Reduction Program Rules

Series	Topic
	Determining Which Releases are Subject to TRRP - Revised November 2010
RG-263	Guidance for Conducting Ecological Risk Assessments at Remediation Sites in Texas - January 2006 Update to RG-263 - Revised Draft January 2014
RG-366 Sub-Series	
TRRP-02	TRRP Applicability and Grandfathering - Revised January 2010
TRRP-02A	Closure of Waste Management Units Subject to TRRP - July 2011
TRRP-03	TRRP Compatibility with RCRA - Revised March 2009
TRRP-04	Comparison of 30 TAC, Chapter 335 and 30 TAC, Chapter 350: Points to Consider in Making the Shift - Revised October 2008
TRRP-07	Land Use Classification - Revised October 2008
TRRP-08	Groundwater Classification - Revised March 2010
TRRP-10	Selecting Target Chemicals of Concern - September 2008
TRRP-12	Affected Property Assessment Requirements - Revised May 2010
TRRP-13	Review and Reporting of COC Concentration Data - Revised May 2010

Figure 3 (Cont.)

Series	Topic
TRRP-14	Screening Target Chemicals of Concern from PCL Development - March 2005
TRRP-15 Eco	Determining Representative Concentrations of COCs for Ecological Receptors - November 2013
TRRP-16	Institutional Controls Under TRRP - Revised May 2010
TRRP-17	Notification Requirements - Revised March 2009
TRRP-18	Risk Levels, Hazard Indices, and Cumulative Adjustments - Revised October 2008
TRRP-19	Toxicity Factors and Chemical/Physical Parameters - Revised March 2009
TRRP-21	Human Health Points of Exposure - Revised March 2009
TRRP-22	Tiered Development of Human Health PCLs - Revised April 2013
TRRP-23	Tier 1 PCL Tables - Revised March 2009
TRRP-24	Determining PCLs for Surface Water and Sediment - Revised December 2007 Companion documents: Human Health Sediment PCL table Human Health Surface Water RBELs table Aquatic Life Benchmark table Surface Water Contact Recreation PCLs Stream low flow (7Q2) and harmonic mean flow data
TRRP-25	Critical PCLs - Revised March 2009
TRRP-27	Development of Human Health PCLs for Total Petroleum Hydrocarbons - Revised January 2010
TRRP-28	Application of Remedy Standards A and B - Revised October 2008
TRRP-29	Soil and Groundwater Response Objectives - Revised May 2013
TRRP-32	Risk-Based NAPL Management - Revised July 2013
TRRP-33	Monitored Natural Attenuation Demonstrations Under TRRP - Revised September 2010
TRRP-34	Facility Operations Areas - Revised January 2010
These TRRP guidance documents have been completed. Other guidance documents are in various stages of completion. Please refer to < www.tceq.texas.gov/remediation/trrp/guidance.html > for a current list of available TRRP guidance documents.	

TRRP is a risk-based rule in the sense that many of the cleanup levels for the various environmental media are determined through use of risk-based calculations. However, other risk-related factors, such as the location of human points of exposure (POEs) to environmental media and the response objectives for soil and groundwater, are prescribed in the rule for application to all sites rather than being determined on a site-specific basis.

Cleanup levels for chemicals of concern (COCs) under TRRP are referred to as protective concentration levels (PCLs). Whenever a maximum contaminant level (MCL) is available for a COC, it is used as a groundwater PCL. If a federally-promulgated MCL is not available for a COC, then a risk-based calculation is used to define the PCL. The PCL for a carcinogenic COC is set such that the risk level from exposure to that COC in groundwater would not exceed 1×10^{-5} (1 in 100,000) and such that the cumulative risk level from exposure to multiple carcinogenic COCs does not exceed 1×10^{-4} (1 in 10,000). The PCL for a noncarcinogenic COC in groundwater is set such that its hazard quotient does not exceed 1 and such that the hazard index from exposure to multiple noncarcinogens does not exceed 10.

TRRP also establishes a groundwater resource classification process that provides criteria to define whether a groundwater-bearing unit containing potentially usable groundwater is a Class 1, 2, or 3 groundwater resource. A groundwater-bearing unit is described as a saturated geologic formation, group of formations, or part of a formation which has a hydraulic conductivity equal to or greater than 1×10^{-5} centimeters/second. Class 1, 2, and 3 resources are defined as follows:

- A Class 1 groundwater resource must meet at least one of the following conditions:
 - a) any groundwater-bearing unit within 1/2 mile of an existing well used to supply drinking water to a public water supply system and that groundwater-bearing unit can contribute COCs to the groundwater production zone of the well based on the chemical properties of the COCs, the hydrogeology, and the construction of the well;
 - b) a groundwater-bearing unit which is the only reliable source of water not more than 800 feet below the land surface that is capable of producing groundwater with a naturally occurring total dissolved solids content of less than 1,000 milligrams per liter (mg/l) and at a sustainable rate greater than 5,000 gallons per day to a well with a four inch diameter casing or an equivalent sustainable rate in gallons per day to a well with a smaller or larger diameter casing; or

- c) a groundwater-bearing unit capable of yielding groundwater with a naturally occurring total dissolved solids content of less than or equal to 3,000 mg/l and at a sustainable rate greater than or equal to 144,000 gallons per day to a well with a 12 inch diameter casing or an equivalent sustainable rate in gallons per day to a well with a smaller or larger diameter casing, and the natural quality of that groundwater meets all primary drinking water standards.
- A Class 2 groundwater resource includes:
 - a) any groundwater-bearing unit which is a groundwater production zone for an existing well (other than a public supply well) located within 1/2 mile of the affected property and which is used to supply groundwater for human consumption, agricultural purposes, or any purpose which could result in exposure to human or ecological receptors; or
 - b) any groundwater-bearing unit which is capable of producing waters with a naturally occurring total dissolved solids content of less than 10,000 mg/l and at a sustainable rate greater than 150 gallons per day to a well with a four inch diameter casing or an equivalent sustainable rate in gallons per day to a well with a smaller or larger diameter casing.
 - A Class 3 groundwater resource includes any groundwater-bearing unit which produces water with a naturally occurring total dissolved solids content of greater than 10,000 mg/l or at a sustainable rate less than 150 gallons per day to a well with a four inch diameter casing or an equivalent sustainable rate in gallons per day to a well with a smaller or larger diameter casing.

The standard groundwater response objectives do not apply typically to those stratigraphic units that do not contain enough groundwater to be considered a groundwater-bearing unit (that is, a non-groundwater bearing unit). The PCLs for COCs in Class 1 and 2 groundwater are determined as described above. The PCL for a COC in Class 3 groundwater is 100 times greater than the PCL for that COC in Class 1 or 2 groundwater. The volume of groundwater with COC concentrations that exceed the applicable PCL is described as the protective concentration level exceedence (PCLE) zone. Lower cleanup levels than those required for groundwater ingestion may be necessary to be protective for cross-media exposure pathways such as groundwater-to-air and groundwater-to-surface water.

The POE under TRRP is the location within an environmental medium where a receptor (human or ecological) will be assumed to have a reasonable potential to come into contact with COCs. For Class 1 and 2 groundwater resources, the prescribed POE to groundwater is a well which may be completed at all locations throughout the groundwater

PCLE zone. For Class 3 groundwater, the prescribed POE to groundwater is set at all locations throughout the groundwater PCLE zone. Provided the person is authorized by the TCEQ to establish a plume management zone (PMZ) in Class 2 or 3 groundwater, the person may establish an alternate human health POE to groundwater. A PMZ is an exposure prevention approach. In other words, the person is not required to “cleanup” the contaminated groundwater, but is required to manage it and to indefinitely prevent its use. If a PMZ is approved, the person may move the POE from throughout the groundwater PCLE zone to the hydraulically downgradient limit of the PMZ. Alternate POEs and PMZs are discussed thoroughly in the TCEQ guidance document titled “Soil and Groundwater Response Objectives” (RG-366/TRRP-29).

If PCLs are exceeded in the groundwater, a person may choose to conduct a response action so as to achieve the objectives of either Remedy Standard A or Remedy Standard B. Remedy Standard A is a pollution cleanup remedy in that all PCLE zones in surface and subsurface soils, groundwater, and other environmental media must be removed and/or decontaminated to the extent that COC concentrations are less than the applicable PCLs. Physical controls are not allowed as a response action under Remedy Standard A. In contrast, Remedy Standard B, when appropriate, allows exposure prevention response actions (that is, use of physical controls). Additional or more stringent program requirements can apply, such as for hazardous and non-hazardous waste. A response action under either of these remedy standards must be completed within a reasonable time frame.

Under Remedy Standard B, unless a person demonstrates that an affected property meets the qualifying criteria for a modified groundwater response approach, he must use either an active restoration approach or monitored natural attenuation to reduce the concentration of the COCs to the applicable PCLs throughout the groundwater PCLE zone within a reasonable time frame.

Modified groundwater response approaches that may be approved for use under Remedy Standard B include: waste control unit (WCU); technical impracticability; and PMZs. A WCU is a landfill with a liner system and an engineered cap that has been closed pursuant to an approved closure plan, previous regulations, or will be implemented pursuant to an approved response action plan. In the circumstance where an existing or planned WCU overlies an existing groundwater PCLE zone, the TCEQ may approve the exclusion of that portion of the groundwater PCLE zone which directly underlies the WCU from the previously described groundwater response objectives. To use a technical impracticability approach, a person must demonstrate that it is not feasible from a physical perspective using currently available remediation technologies due either to hydrogeologic or chemical-specific factors to reduce the concentrations of COCs throughout all or a portion of the groundwater PCLE zone to the applicable groundwater PCLs within a reasonable time frame. The use of PMZs as a potential alternative

approach to the general groundwater response objectives has been discussed previously.

The Petroleum Storage Tank Program also uses a risk-based approach to corrective action, combining an exposure potential evaluation with risk-based cleanup levels to determine appropriate actions at LPST sites. The risk-based rules, initially effective as of November 8, 1995, are found in 30 TAC, Chapter 334, Subchapter G (Target Concentration Criteria). Numerous guidance documents and memos provide supporting information.

The adoption of the original Risk Reduction Rules in 1993, the PST risk-based rules in 1995, and the Texas Risk Reduction Program rule in 1999 substantiate the TCEQ's philosophy that risk-based cleanups are an acceptable remedial response to affected environmental media. Risk-based corrective action ensures protection of human health and the environment while making response actions more economically feasible than cleanup to background concentrations.

Municipal Setting Designations

In May 2003, the Texas Legislature passed H.B. 3152, providing the TCEQ with the authority to establish Municipal Setting Designations (MSDs), i.e., properties within which the production of groundwater for potable use (e.g., drinking, showering, bathing, cooking, or food crop irrigation) will be restricted and environmental response actions for protection of potable water use will no longer be required. The goal of this law is to reduce corrective action requirements and associated costs for groundwater-bearing units that are not presently used as a potable supply and are not likely to be used as a potable supply in the future. This law took effect on September 1, 2003, and is codified in the Texas Health and Safety Code (THSC), Chapter 361, Subchapter W. However, groundwater concentrations within a MSD must be protective for cross-media exposure pathways, such as groundwater to surface water, which are complete or reasonably anticipated to be completed. Additional information regarding the program is available on the TCEQ's MSD web page at www.tceq.texas.gov/remediation/msd.html.

Corrective action sites subject to TCEQ jurisdiction can apply for an MSD subject to the following requirements:

- **Municipal Area Location.** The corrective action site must be located within the corporate limits or extra-territorial jurisdiction of a municipality. The 80th Texas Legislature, effective May 25, 2007, removed the requirement that a municipality have a population of 20,000 or more. The 82nd Texas Legislature modified the documentation requirements, effective September 1, 2011, for cities with population of two million or more.

- **Public Water Supply Available.** A public drinking water supply must be presently provided or could be provided to the proposed MSD property and to properties within 0.5 mile of the MSD property.
- **Groundwater Use Restriction.** Potable use of groundwater within the proposed MSD must be restricted subject to an ordinance issued by the local municipality or subject to a restrictive covenant that is supported by a resolution passed by the local city council.

During calendar year 2016, 36 MSDs were certified for a total of 321 MSDs certified since 2003. The status of individual MSD applications can be monitored on the MSD web page. Specific information on individual MSD applications can also be obtained from the status information.

Railroad Commission of Texas Remediation Programs

The Site Remediation Section of the Railroad Commission of Texas (RRC) is responsible for the State Managed Cleanup Program, Operator Cleanup Program (OCP), RRC Voluntary Cleanup Program (RRC-VCP), and the Brownfields Response Program (BRP). Oil and Gas cleanup activities fall under the jurisdiction of the RRC and are subject to regulations under Statewide Rule 8, Statewide Rule 20, Statewide Rule 91 (16 TAC, §§3.8, 3.20, and 3.91), and RRC Special Orders.

The Oil and Gas Regulation and Cleanup Fund was created by the 82nd Texas Legislature in 2011 and provides funding for the State Managed Cleanup Program to clean up abandoned oilfield sites. The OCP is tasked with oversight of complex pollution cleanups performed by the oil and gas industry. Complex sites include those that occur in sensitive environmental areas as defined by 16 TAC3.91 (SWR 91). The (RRC-VCP) and BRP provide programs to clean up Oil and Gas-related pollution for persons/entities who did not cause or contribute to the contamination.

Groundwater Contamination

The definition of *groundwater contamination* adopted by the TGPC (31 TAC, § 601.3) for use in this report is included in Appendix 4, “Rules of the Texas Groundwater Protection Committee,” and is paraphrased as follows:

Groundwater Contamination - The detrimental alteration of the naturally occurring physical, thermal, chemical, or biological quality of groundwater. Further, groundwater contamination, for purposes of inclusion of cases in the public files and the joint groundwater monitoring and contamination report, shall be limited to contamination reasonably suspected of having been caused by activities of entities under the jurisdiction of the agencies identified in the TWC, §26.406, TGPC rules, and subsequent legislative amendments. Reported contamination cases are generally limited to those affecting usable quality groundwater (less than 10,000 milligrams per liter of dissolved solids).

The first sentence is based upon the definition of pollution given in TWC, §26.001 and suggests that to identify contamination, the quality of groundwater must be detrimentally altered. The definition implies that a comparison can be made between known background or natural water-quality conditions and a sampling event that indicates the presence of a contaminant not occurring naturally, or a naturally occurring constituent in amounts or at a concentration greater than its naturally occurring concentration. The definition then limits the scope of contamination to sites under the jurisdiction of a TGPC member agency. This limitation excludes naturally occurring saline or highly mineralized water and the intrusion of these waters into usable quality groundwater resources. The contamination cases identified in this report are primarily those where contaminants have been discharged to the surface, to the shallow subsurface, or directly to groundwater from activities such as the storage, processing, transport, or disposal of products or waste materials.

TWC, §26.406 requires the listing and description of documented cases of groundwater contamination reasonably suspected of having been caused by activities under the jurisdiction of state agencies with groundwater protection programs. While the definition of groundwater contamination is broadly interpreted to encompass a large universe of identified cases, the documentation of groundwater contamination should be considered more carefully in order to assure accuracy and fairness in reporting impacts to groundwater resources. Documentation of contamination requires an evaluation of the significance of the data, the reliability of the data, and proper interpretation of the data.

Information and analyses of groundwater conditions should be representative of the actual conditions at the site. The data must be adequate to justify conclusions or further actions with regard to documenting contamination. Conditions that should be considered include whether a well is completed in more than one aquifer, whether a contaminant is present in the aquifer, or whether a contaminant has been introduced into the well from the surface. These factors are considered necessary and are incorporated into the design of monitoring programs and sampling procedures for each regulatory program, and are also important in the design of an ambient groundwater monitoring program.

Groundwater information, especially analytical data, must be reliable. A groundwater sample is subject to inadvertent alteration at many points between its removal from the well to its final laboratory analysis; so it is important to utilize reliable, verifiable procedures in sampling, handling, and laboratory analysis. Before concluding that contamination has occurred, it is often desirable to verify analytical results, such as with resampling and splitting samples with other entities to compare analyses.

Proper interpretation of information and analytical data is essential to documenting groundwater contamination, and it is often necessary to compare sample results to known background water quality to determine if contamination has occurred. Some compounds, such as refined

gasoline or synthetic organic compounds, do not occur naturally and their presence in detrimental amounts constitutes contamination. Other constituents such as sodium, chloride, and nitrate are naturally occurring and a comparison to known background water quality is necessary to determine whether contamination has occurred.

As noted earlier, the occurrence of highly mineralized groundwater or the reporting of significant concentrations of dissolved solids and certain other naturally occurring constituents from groundwater monitoring programs does not, of itself, constitute groundwater contamination. Many aquifers contain water categorized as slightly saline to very saline, ranging from 1,000 milligrams per liter (mg/l) of dissolved solids to 10,000 mg/l and greater. Mineralized waters are the result of natural hydrogeologic processes involving restricted circulation, chemical reactivity, and residence time. These conditions exist in many areas of the state and wells producing poor quality water are common.

Reporting of Groundwater Contamination

Water-quality monitoring and reporting requirements addressing unauthorized discharges are generally described in rules specific to the activity being regulated. Program-specific groundwater monitoring requirements are discussed further under each of the agency or program headings in the section Groundwater Protection Program Descriptions.

Unauthorized discharges to water in the state, including groundwater, from activities regulated by the TCEQ are prohibited (TWC, §26.121). Numerous state and federal laws either: 1) require monitoring of groundwater quality and notification to regulatory entities when such monitoring indicates an unauthorized discharge has impacted groundwater or, 2) direct the TCEQ to adopt requirements for monitoring and notification.

Reporting Unauthorized Discharges and Spills

The TCEQ is the state's lead response agency for all hazardous substance discharges or spills, discharges or spills of other substances, and certain inland oil discharges or spills that may cause pollution. This authority is derived from TWC, §26.039 and TWC, §§26.261 through 26.268 (Texas Hazardous Substances Spill Prevention and Control Act). Pursuant to TWC, §26.039 (b), whenever an accidental discharge or spill occurs at or from any activity or facility which causes or may cause pollution, the individual operating, in charge of, or responsible for the activity or facility shall notify the TCEQ as soon as possible and not later than 24 hours after the occurrence. TWC, §26.039(a) defines an accidental discharge as an act or omission through which waste or other substances are inadvertently discharged into water in the state. The law further defines a spill as an act or omission in which waste or other substances are deposited where, unless controlled or removed, they will drain, seep, run, or otherwise enter water in the state, including groundwater. These

provisions require that the TCEQ must be notified when contamination of soil or groundwater is discovered.

The TCEQ has adopted Spill Prevention and Control Rules (30 TAC, Chapter 327). A reportable discharge or spill is an unauthorized or accidental discharge or spill of oil, petroleum product, used oil, hazardous waste, industrial solid waste, or other substances into the environment in a quantity equal to or greater than a reportable quantity as defined in the rules. After determining that a reportable discharge or spill has occurred, the responsible person must notify the TCEQ as soon as possible, but no later than 24 hours after its discovery. Appendix 5 of this report is a summary of the TCEQ's Spill Prevention and Control Rules.

The Railroad Commission of Texas (RRC) is generally responsible for discharges or spills from activities associated with the exploration, development, production, storage, or transportation of oil, gas, and geothermal resources (Texas Natural Resources Code, §§85.042, 91.101, and 91.601). Discharges or spills from brine mining or surface mining are also under the jurisdiction of the RRC. The official rules of the RRC are found in the 16 TAC, Part 1, Chapters 1 through 20 and are available online at <<http://www.rrc.texas.gov/general-counsel/rules/current-rules/>>.

In general, the RRC has jurisdiction over discharges or spills associated with the transportation of crude oil prior to refining of the oil, and of natural gas prior to its use in manufacturing or as a residential or industrial fuel. Thus, discharges or spills from crude oil or natural gas pipelines are under the jurisdiction of the RRC.

16 TAC §3.20 requires that operators give immediate notice of a fire, leak, spill, or break to the appropriate commission district office. SWR 20 further requires that operators report what steps have been taken, or are in progress, to remedy the reported situation, including quantity of oil, gas, or geothermal resources, lost, destroyed, or permitted to escape. The report of oil loss shall be necessary only in case such oil loss exceeds five barrels in the aggregate.

Reportable releases should be reported to the commission using the H-8 Form: Crude Oil, Gas Well Liquids, or Associated Products Loss Report. A blank copy of the H-8 form is available online at: <<http://www.rrc.state.tx.us/media/2702/h-8p.pdf>>.

Discharges or spills from pipelines transporting refined products such as gasoline, diesel, or other fuel oils fall under the regulatory jurisdiction of the TCEQ, so the Spill Prevention and Control Rules would apply. As specified under the State of Texas Oil and Hazardous Substances Spill Contingency Plan, the TCEQ serves as the lead agency in directing and approving the response for the discharge or spill of a harmful quantity of crude oil (defined as five or more barrels discharged or spilled on the

ground or any quantity discharged or spilled into water) during highway or rail transportation.

Notification to Local Officials

TWC, §5.236 requires TCEQ to provide notice to local officials regarding groundwater contamination which may affect drinking water supplies in their area. Notification is provided to county judges and public health officials to supply information on groundwater impacts to drinking water supplies within the county. Notification is also provided to a groundwater conservation district, if the contamination has occurred or is occurring in the jurisdiction of the district. These cases are identified in the report only during the year the case was reported as new.

The identified cases requiring notification under TWC, §5.236 are indicated in the field "SECTION 5.236" of TCEQ's groundwater contamination case table (Table 1). There are 63 such cases listed in this report. In previous reports prepared by the TGPC, a total of 1,194 TWC, §5.236 cases have been identified (listed as HB 938 cases prior to 1994):

Year	Number of §5.236 Cases	Year	Number of §5.236 Cases
1991	507**	2004	- 24
1992	- 41	2005	- 29
1993	- 15	2006	- 26
1994	- 42	2007	- 24
1995	- 15	2008	- 32
1996	- 16	2009	- 46
1997	- 20	2010	- 44
1998	- 13	2011	- 19
1999	- 28	2012	- 12
2000	- 22	2013	- 9
2001	- 32	2014	- 27
2002	- 50	2015	- 17
2003	- 39	2016	- 63

*** The large number of TWC, §5.236 cases listed in the 1991 report included all such cases identified up to March 31, 1992.*

Notification to Private Water Well Owners

Passage of House Bill 3030, 78th Regular Legislative Session (2003), resulted in new TWC, §26.408. The statute requires that when the TCEQ receives notice from another agency or when TCEQ independently documents a case of groundwater contamination, the TCEQ must make every effort to provide notice, via first class mail, to each owner of a

private drinking water well that may be affected by the contamination. The notice must be provided within 30 days of the determination, or receipt of information from another agency. Additionally, notice must also be provided to any applicable groundwater conservation district.

The TGPC adopted rules (31 TAC, §601.10) as required by statute to “prescribe the form and content of notice” provided to private drinking water well owners by the TCEQ. These rules became effective on November 12, 2003 (Appendix 4). The TCEQ Executive Director sent letters to other members of the TGPC to alert them of the statute and their need to inform TCEQ of new cases of contamination. TCEQ staff meet semimonthly to review groundwater contamination cases resulting in mailed notice to well owners within the mandated timeframe. Thirty-seven (37) cases of contamination during calendar year 2016 required notice to private drinking water well owners and are listed in Figure 4.

Figure 4. Private Water Well Owner Notifications in Calendar Year 2016

Site	Contamination	Date Reviewed	Notices Mailed	Number Of Notices
LPST 119828 Alameda Shell Mart, Harris County	BTEX, MTBE	03/01/16	04/01/16	5
VCP 2727 MOGAS E Hardy Rd, Harris County	1,1-dichloroethane, 1,1-dichloroethane, and cis-1,2-dichloroethene	03/01/16	03/30/16	13
SUP 164 Process Instrumentation and Electrical, Odessa, Ector County	Chromium	03/01/16	03/30/16	4
LPST 119699 Tiger Tote 7, DeWitt County	MTBE	03/15/16	04/12/16	2
LPST 119829 Buck's Quick Stop, Bee County	BTEX, MTBE	04/05/16	05/04/16	1
PWS TX0200435 Autumn Shadows MHP, Brazoria County	1, 1-dichloroethylene	04/05/16	05/02/16	6
LPST 119850 King Fuels, Harris County	BTEX	04/19/16	05/18/16	2

Figure 4 (Cont.)

Site	Contamination	Date Reviewed	Notices Mailed	Number Of Notices
LPST 118410 Mr. Cut Rate, Refugio County	BTEX, MTBE	04/19/16	05/18/16	4
LPST 119867 Flying J Travel Plaza, Ector County	BTEX, benzene, toluene	05/10/16	06/06/16	1
LPST 119853 Trilex Drilling, Montgomery County	BTEX, MTBE, TPH	05/10/16	06/06/16	20
VCP 2800 EmChem Corp, Brazoria County	Detected 18 semi-volatile organics, of which 6 exceeded PCLs, and 4 volatile organics (BTEX) of which only benzene exceeded its PCL	06/21/16	7/7/16	2
LPST 118768, Dew Cemetery, Freestone County	BTEX, benzene	06/21/16	06/27/16	4
LPST 119823, Former HEB, Frio County	Benzene, barium	06/21/16	06/27/16	1
LPST 118143 BP Food Mart, Montgomery County	Benzene	07/07/16	7/27/16	3
LPST 119851 Sun Mart 374, Harris County	Benzene, ethylbenzene, MTBE	07/07/16	7/28/16	14
T 2326 Basic Energy Services, Midland County	Nitrate	07/07/16	08/05/16	8
LPST 119775 Beacon Bay Marina, Polk County	Benzene, MTBE	07/19/16	8/19/16	10
VCP 2379 Crop Protection Services, Lamb County	Total Oxidized Nitrogen, or TON	07/19/16	08/19/16	5
SWR 87218 SW Oilfield Products, Harris County	TCE, 1, 1 DCE, cis-1,2 DCE, trans-1,2 DCE and vinyl chloride	07/19/16	08/16/16	2
SWR 72856 Universal Compression, Midland County	Trichloroethene, tetrachloroethene	07/19/16	08/18/16	8
T3202 Giles Brothers Lumber Co, Montgomery County	Pentachlorophenol	08/16/16	9/14/16	2

VCP 2801 Rutcoe-Conroe Property, Montgomery County	benzene, 1,2-dichloroethane, chromium	08/16/16	9/15/16	5
LPST 119886 Winners Corner	BTEX	09/06/16	10/06/16	32
VCP 2817 Kirksey Machine	trichloroethylene	09/06/16	10/06/16	2
R00225 N. Andrews Highway	trichloroethylene	09/06/16	09/28/19	9
PWS ID TX161001 Bethel Ash	Benzene	10/04/16	11/02/16	6
VCP 1234 ELG Ireland	TCE and other chlorinated solvents	10/04/16	11/04/16	30
LPST 119916 Circle S Food Mart	Benzene	10/04/16	10/28/16	6
T 3298 Former BJ Service	Benzene; TPH; bis(2-chloroethyl) ether; 2-methylnaphthlene	10/18/16	11/17/16	7
VCP 2825 8 th Ave Shopping	Tetrachloroethene	10/18/16	11/17/16	1
SWR 31898 Keeshan P Bost	Benzene; Chlorobenzene; 2-Hezanone; 1,4-Dichlorobenzene	10/18/16	11/17/16	13
SUP 024 Geneva Industries	PCBs and Vinyl Chloride	10/18/16	11/17/16	2
VCP 2823 MAACO	Trichloroethylene	11/01/16	12/01/16	5
VCP 2394 Crop Protection	Nitrate	12/06/16	01/03/17	7
LPST 120050 Former Rodney Darbon	Benzene, MTBE	12/20/16	01/19/17	3
LPST 119862 Katy Exxon	Toluene, ethylbenzene	12/20/16	01/19/17	2
DCRP 282 Central Cleaners	PCE, TCE, and cis-DECE	12/20/16	01/19/17	2

Public Information

The purpose of this document is to compile and make available to the public an annual report that provides the status of groundwater monitoring associated with the activities regulated by the contributing state agencies. The report also provides an annual status of documented groundwater contamination, including new cases and previous cases still undergoing enforcement actions, reasonably suspected of having been caused by activities regulated by the state agencies. Tables 1 through 3 provide a summarized tabulation of all groundwater contamination cases documented during 2016. Limited information pertaining to specific contamination cases listed in this report may be available by contacting appropriate agency personnel as listed in Appendix 7.

Each agency, or in some cases, individual programs within an agency, may be required by law, rule, or policy to provide notification of groundwater contamination once it has been confirmed through groundwater studies or validation of analyses. A program may require that a notice be provided to identified groups that may include local officials and health officers; public water suppliers; water well drillers; complainants; or affected or potentially affected parties. Such requirements are commonly based on the need to minimize potential adverse impacts to public health.

State Agencies' Files

TWC, §26.406 requires state agencies that have groundwater protection responsibilities to maintain a public file of all documented cases of groundwater contamination. Each agency has procedures for locating, maintaining, and making accessible information related to groundwater contamination cases. Individual regulatory programs within an agency may also have a unique system for maintaining and identifying information related to contamination cases. Contamination case information is a matter of public record and is available for public review by arrangement with each agency. In some situations, the availability of information for certain enforcement actions may be limited or subject to specific access procedures. The location and contact information for RRC district and TCEQ regional office locations are provided in Appendix 6 and agency and program contacts in Appendix 7.

Other Reports and Publications

There are numerous water-agency publications that address groundwater contamination in the state. These publications provide a different focus or perspective on groundwater quality conditions and present information not contained within this report. Other publications provide information on statewide groundwater protection and specific protection programs.

There are 27 previous editions of this annual *Joint Groundwater Monitoring and Contamination Report*. These reports provide a background on the evolution of the state's groundwater protection programs and may also provide insight to historical cases of contamination (cases that are no longer listed).

The *Texas Integrated Report of Surface Water Quality* (TCEQ, 2014) evaluates the quality of surface waters in the state. This report includes a section titled "Groundwater Assessment," which describes the state's groundwater protection program, including monitoring and assessment activities. The report can be found at <<https://www.tceq.texas.gov/waterquality/assessment/14twqi/14txir>>.

The TWDB makes available its historic numbered reports, bulletins and publications, and publication catalogs on its web site at:

<www.twdb.texas.gov/publications/>. Drought and water condition information is also available from TWDB at:
<<https://waterdatafortexas.org/groundwater/>>.

2017 State Water Plan (TWDB, 2016) is the fourth state water plan to be adopted by the TWDB since the passage of Senate Bill 1 during the 75th Texas Legislature in 1997. The publication incorporates the 16 approved regional water plans and describes how local government entities throughout the state will address their water supply needs for the next 50 years. A copy of this plan, as well as an interactive plan, is available on the TWDB web site:
<<http://www.twdb.texas.gov/waterplanning/swp/2017/index.asp>>.

Advisory Committee on Water Information, Subcommittee on Ground Water (SOGW): In 2007, the SOGW was commissioned by the Federal Advisory Committee on Water Information (ACWI) to develop a framework to establish and encourage implementation of a nationwide, long term ground-water quantity and quality monitoring framework, which would provide information necessary for the planning, management, and development of ground-water supplies to meet current and future water needs, and ecosystem requirements.

The SOGW published a 2009 report, "A National Framework for Ground-Water Monitoring in the United States," and initiated five pilot studies with partners Illinois-Indiana, Minnesota, Montana, New Jersey and Texas. In conjunction with the pilot programs SOGW established an internet based data portal. In 2011, the SOGW published the results of the pilot studies, and began revising the framework document. In 2013 SOGW published "A National Framework for Ground-Water Monitoring in the United States." All of the studies and reports are available at:
<<http://acwi.gov/sogw/index.html>>.

USER'S GUIDE

The remaining portion of this report is divided into two sections. The first section, **Groundwater Protection Program Descriptions**, provides a narrative, program-specific overview for each contributing agency or organization. The second section, **Groundwater Contamination Case Descriptions**, includes a tabular listing of individual contamination cases that were documented in calendar year 2016. Appendices included at the end of the report provide more detailed information supporting or supplementing the body of the report.

Groundwater Protection Program Descriptions. This section describes the specific regulatory programs within each agency, including regulated activities, required standards and approvals, monitoring of regulated entities' compliance with the specific conditions of the authorizations, monitoring of groundwater to detect problems, and actions required if groundwater contamination is discovered.

This section includes the status of each program's required groundwater monitoring, including comments on quality assurance policies and procedures as well as the number of facilities that are required to perform monitoring, the status of groundwater contamination, and a summary of the information contained in the case description table.

Groundwater Contamination Case Descriptions. This section describes the individual groundwater contamination cases for each contributing agency that has regulatory groundwater protection authority. Each table lists contamination cases by county for a particular state agency and contains several fields (columns) of data specific to each case.

Rules and Definitions Related to Report Compilation

TWC, §26.406, requires the TGPC to adopt rules defining the conditions that constitute groundwater contamination for the purpose of inclusion of cases in this report (see Appendix 4). In accordance with these requirements, on March 5, 1991 the TGPC adopted rules at 31 TAC, Subchapter A (§§601.1 through 601.5), entitled "General Provisions Relating to Public Files and Joint Report," which include these conditions. Minor clarifying revisions were made on August 13, 1998, which became effective September 13, 1998. The rules were further amended to add Subchapter B (31 TAC, §601.10), "Notice of Groundwater Contamination," 31 TAC §601.10, in response to passage of HB 3030 (78th Legislature, 2003), codified as TWC, §26.408, effective November 12, 2003.

The rules define *groundwater*, *groundwater contamination*, and *enforcement action* in broad terms so that the varying jurisdictional abilities and programs of the contributing agencies could be compiled in similar formats and compared. Broad definitions also enable the report to

include the largest possible universe of documented contamination from human-induced activities. These definitions are located in 31 TAC, §601.3, related to “Definitions,” and are summarized below:

- *Groundwater* is defined as water existing below the land surface in a zone of saturation. That is, the water which completely fills the interconnected pore spaces of the rock or sediment.
- *Groundwater contamination* is defined as any detrimental alteration of the naturally occurring quality of groundwater. It is limited, however, to contamination suspected of being associated with activities under the jurisdiction of the contributing agencies and affecting usable quality groundwater.
- *Enforcement action* is defined very broadly to include any action of a member agency that accomplishes or requires the identification, documentation, monitoring, assessment, or remediation of groundwater contamination.

Using the Contamination Case Description Tables

This document includes tabular summaries of current groundwater contamination cases for each contributing agency that has enforcement authority. While TCEQ is primarily responsible for the regulatory protection of groundwater, other agencies do have some requirements related to groundwater protection. These include the RRC, the TDA, the TSSWCB, and the TDLR. The TAGD has no regulatory or enforcement authority as an organization, but individual groundwater conservation districts may have limited authority for action with regard to groundwater contamination.

Groundwater contamination case descriptions for the TCEQ, RRC, and member districts of the TAGD are listed in Tables 1 through 3, respectively. No contamination cases were reported for 2016 by the DSHS, TSSWCB, TDLR, TDA, TWDB, TAMAR, or UTBEG.

Data Fields

The first page of each table (Tables 1, 2, and 3) includes a legend of the column headings and a brief description of each heading. The legend describes attributes that may be unique to that particular table; however, several of the heading descriptions repeat the field definitions provided in this section. The contamination cases are grouped according to the county in which the site is located, with a secondary grouping according to division or specific regulatory program within an agency. The data fields are described in Figure 5 below:

Figure 5. Groundwater Contamination Case Descriptions—Data Fields

Data Field Name	Data Field Description
New Cases	An asterisk denotes each case that was not listed in the previous year's joint report.
File Name / Site Name	Consists of: company names, cities, persons, or other entities considered potentially responsible parties or otherwise associated with the case. File names may also consist of geographic location names or well numbers.
File Number	Identification number assigned to the case based on the numbering system used by the agency or program with jurisdiction for the case. ¹
Location / Operator	References the location of the contamination site. Most location descriptions refer to cities and addresses, others are geographic locations using distances from known points. For RRC sites this may include the operator name or location description, along with a latitude and longitude.
Contamination Description	Consists of a listing of contaminants or general group of contaminants (such as "gasoline" or "creosote constituents"). Abbreviations, explained at the beginning of each table, may also be used.
Date (Table 1)	The earliest date contamination was confirmed at the site by the jurisdictional agency or program. More detail on the significance of this field is given at the beginning of each table if the date represents something other than the above definition. For agencies other than TCEQ this information may be obtained for a site by contacting the agency.
Enforcement Status	A two-to-four character code representing the status of the case with respect to agency enforcement action and contamination site activity. ²
Data Quality	A code (up to 6 characters) describing the reliability of analytical data used by each regulatory agency to analyze the case. Addresses field and laboratory quality assurance procedures and data reliability and quality in determining conclusions for each case.
§5.236 (Table 1)	Included in Table 1 (TCEQ) to distinguish cases subject to notification requirements under TWC, §5.236. A "Y" code identifies cases in which contamination has affected or may potentially affect a public drinking water supply. ³ A "Y" code will appear in the report only once for a site, during the year that the case is listed as new. If a case was identified in a previous report as "Y" this column will be blank in this report.

¹. File numbers can be used to access the files of the regulating agency to obtain data on each groundwater contamination case listed in Tables 1 through 4. Cases without file numbers may be accessed in the regulating agencies' files with the case file name.

². Each regulatory agency and program that report contamination cases have procedures and internal structures that may differ among programs. Definitions and descriptions for enforcement or activity status have been generalized to account for these differences. A more detailed explanation is given in the following section entitled "Enforcement Status Codes."

³. An entry in this field constitutes secondary notification from the TCEQ to local officials for cases reported since the publication of the previous report.

Locating Specific Cases

To find a specific contamination case, look at the table for the appropriate state agency, and then in the first column locate the county where the case is located. All documented contamination cases for that agency and county are listed under the respective heading for each division or regulatory program that has jurisdiction over that case. Under each program heading, contamination case descriptions are listed in alphabetical order according to file names. Check each division or regulatory program heading for the desired contamination case description. Also, check the other agency tables for the desired contamination case descriptions for the county of interest. A location reference is provided in the tables under the field heading LOCATION and can be used to locate a specific case if the file name is unknown.

Enforcement Status Matrix

TWC, §26.406 requires that this report indicate the status of enforcement action for each case of groundwater contamination included in the report. For this report, enforcement action includes any agency action that accomplishes or requires the identification, documentation, monitoring, assessing, or remediation of groundwater contamination. However, the objectives of enforcement action and the means by which enforcement is conducted vary among the regulatory programs.

To describe only an agency's enforcement action presents a minimal observance of the regulatory undertaking. Enforcement is ineffective if required actions to address the assessment and mitigation of the contamination cases are not carried out. Therefore, agency actions dealing with contamination events are also placed in context of the activities necessary to address the events. This comparison of the level of agency action and the status or level of contamination assessment and mitigation is presented in the enforcement status matrix (see Figure 6).

The enforcement status matrix allows a one-to-one correspondence between an agency's response and the completion of the discrete phases in the progression of contamination investigation and clean-up. The vertical (Y) axis of the matrix gives the level of agency response (enforcement status), and corresponds to the first number given in the *ENFORCEMENT STATUS* field in the table. The horizontal (X) axis gives the level or status of contamination site activity (activity status), and corresponds to the second number in the *ENFORCEMENT STATUS* field in the table.

Different circumstances at the same level of agency response or the same level of contamination site activity may be indicated using an alphabetical code associated with each of the two numerical codes. These codes (YA, XA), presenting the enforcement status, followed by the activity status, are tabulated for each contamination case listed in this report.

Once familiar with the matrix, a reader should be able to quickly discern the status of a case and relate its progress in the respective regulatory program to all other cases. The matrix also serves as a summary of the status of all cases by showing how many occur within each grid of the matrix. Each agency table is followed by an *Enforcement Status Summary*, which consists of an enforcement status matrix summarizing the number of cases in each grid space. In addition, each table is accompanied by a statewide map showing the number of groundwater contamination cases, by county.

Figure 6. Enforcement Status Matrix

A Federal B State	STATE/FED FUNDS	E N F O R C E M E N T S T A T U S	5							
A AG Office B Federal	COURT/FED ACTION		4							
A Permit B Order C Exec Action D Fed Referral	EXECUTIVE ACTION		3							
A Info Request B Plan Approval C Notice of Contamination D Referred	STAFF ACTION		2							
CONFIRMED- A Inspection B Data Review C Complaint D Referral	STAFF DISCOVERY		1							
A Voluntary Compliance and Notification B Voluntary Entrance into Cleanup Program	VOLUNTARY ACTION		0							
				0	1	2	3	4	5	6

ACTIVITY STATUS

No Activity	Contamination Confirmed	Investigation	Corrective Action Planning	Implement Action	Monitor Action	Action Completed
	A Action B No Action	A Action B No Action				A Remediation B Source Removal C No Further Action Needed D Institutional Controls E Engineering Controls

Enforcement Status Codes

In general, regulatory programs are structured to achieve the desired degree of environmental protection and mitigation with the lowest possible level of agency oversight. Routine monitoring is an example of this type of oversight activity. When monitoring or other activities indicate that greater agency involvement is necessary to address a contamination case, the agency may take enforcement action. Enforcement status codes are described in Figure 7. The enforcement status codes are ordered to reflect the progression of enforcement actions available to most of the agencies.

Figure 7. Enforcement Status Matrix—Enforcement Status Codes

Code	Enforcement	Description
0	Voluntary Action	An entity addresses the contamination incident without being compelled to do so by enforcement action and either: A) reports its actions to the agency, or B) enters into an agency's voluntary cleanup program.
1	Staff Discovery	The agency confirms identification of a contamination incident through its activities, such as: A) inspections, B) reviews of self-reported data, C) complaints received, or D) referrals received from other agencies.
2	Staff Action	The agency initiates an action to address a contamination incident, such as: A) an information request of the entity, B) approval of a work plan (e.g., assessment, corrective action, etc.), C) sending a notice of contamination to affected parties, or D) referring the incident to another agency with jurisdiction.
3	Executive Action	Action at the highest level of the agency, such as: A) issuing a permit that includes corrective action provisions; B) issuing an administrative order; C) other executive level action such as letter of approval or revocation, or conditional or final release of liability; or, D) referral to federal authorities such as U.S. EPA.
4	Court or Federal Agency Action	When other options fail or do not apply, an agency can: A) seek legal representation by the Texas Attorney General before the courts, or B) let federal agencies seek resolution according to federal laws or programs.
5	State or Federal Funds	The agency, by utilizing special federal (option A) or state (option B) funds, finances the cost of addressing contamination incidents. Examples are the federal and state "superfunds" for abandoned waste sites, and the state fund for plugging oil and gas wells.

Note: Enforcement action includes any agency action which accomplishes or requires the identification, documentation, monitoring, assessing, or remediation of groundwater contamination. The achievements of these objectives vary among the regulatory programs. Not all agencies or programs within an agency will follow all of this sequence; for example, the TCEQ's Superfund program starts at Status Code 5.

Activity Status Codes

Once groundwater contamination has been confirmed, either the regulated entity or the appropriate agency will address the groundwater contamination case. Confirmed cases of contamination are generally addressed by following a prescribed sequence of actions until it is concluded that no further actions are necessary or required. Once contamination has been detected or is suspected, initial actions consist of validation of sampling results or quality assurance controls to confirm contamination has occurred and is human-induced. An investigation to study the extent, composition, and circumstances of the contamination follows the confirmation of contamination.

Additional actions may or may not be required based on the investigation findings. If the investigation finds that further actions are required, the planning of corrective action measures to address the contamination and source are initiated. Following the development of the corrective action plan, actions are taken to implement the plan and physically address the removal, mitigation or treatment of contamination and source. The effectiveness of the corrective action measures is generally monitored during and after the implementation of the plan. Ultimately, the corrective action measures are considered completed when the site has been remediated, the source has been removed, or when no further actions are required. The activity status codes are further described in Figure 8.

Figure 8. Enforcement Status Matrix—Activity Status Codes

Code	Activity	Description
0	No Activity (TCEQ only)	No actions have been conducted at the incident site. The code is also given to cases that did not have any activity in the reported calendar year, mainly used by the Voluntary Cleanup Program of the TCEQ.
1	Contamination Confirmed	Contamination is being verified, such as with resampling or data quality validation, but has not been fully investigated. Based on the confirmation findings, additional actions such as further investigation may or may not be required (1A or 1B).
2	Investigation	The incident is being studied to determine the extent, composition, or other properties and circumstances of the contamination. Based on the findings additional action may or may not be required (2A or 2B).
3	Corrective Action Planning	A remedy (corrective action plan) for the contamination is being developed based on the investigation findings. Examples may include remedies such as a plan to remove the source of contamination, remediate impacted groundwater, disinfect impacted wells, or replace wells.
4	Implement Action	The planned remedy (corrective action plan) is being carried out and actions to address the contamination are being conducted.
5	Monitor Action	The effectiveness of the remedy is being monitored. This may be a long-term or short-term action and may be performed during and after implementation.
6	Action Completed	The remedy is considered complete when the desired result has been achieved. Options in which contamination is no longer present include: 6A) remediation or 6B) source removal; and options in which contamination may still be present but action is complete include: 6C) determination that no further action is needed, 6D) institutional controls (agency action is final, however, contamination still exists under institutional controls such as deed records noting contamination, use and exposure restrictions, or required maintenance of engineering controls), or 6E) engineering controls (agency action is final, however, contamination still exists under required engineered controls).

GROUNDWATER PROTECTION PROGRAM DESCRIPTIONS

Texas Commission on Environmental Quality

The Texas Commission on Environmental Quality (TCEQ) is responsible for regulatory groundwater protection programs that aim to prevent contamination and to identify, assess, and remediate existing problems. The TCEQ implements these programs through education, voluntary action assistance, permitting, and enforcement. As the state's lead agency for water quality protection, the TCEQ administers both state and federally mandated programs. Federal programs that TCEQ administers include the Resource Conservation and Recovery Act (RCRA); the Comprehensive Environmental Response, Compensation and Liability Act (CERCLA); the Clean Water Act (CWA); and the Safe Drinking Water Act (SDWA). The TCEQ also develops state management plans under the Federal Insecticide, Fungicide, and Rodenticide Act (FIFRA) aimed to prevent the contamination of groundwater by pesticides.

The TCEQ's Enforcement Division, in the Office of Compliance and Enforcement (OCE), is responsible for ensuring that groundwater resources are protected during enforcement activities at municipal solid waste, hazardous and nonhazardous waste, petroleum storage tank, agricultural and watershed management, water utility, and public water supply sites.

Personnel in the TCEQ OCE Regional Offices work within one of four general areas: The North Central & West Texas Area, the Border & Permian Basin Area, the Coastal & East Texas Area, or the Central Texas Area. Regional personnel conduct field investigations of contamination complaints and inspect permitted and non-permitted facilities. In addition, the Central Texas Area is primarily responsible for the Edwards Aquifer Protection Program (EAPP). The Program Support Section regulates the construction and operation of on-site sewage treatment facilities (OSSF).

The Office of Waste (OWW) includes the Permitting and Registration Support Division (PRSD), Radioactive Material Division (RMD), Remediation Division (REM), and Waste Permits Division (WPD).

- PRSD contributes to the protection of the state's groundwater resources by issuing licenses. The division issues ten different types of licenses that contribute to the protection to the groundwater resources of Texas.
- RMD includes the Radioactive Materials Section and the Underground Injection Control Permits Section. The division

addresses questions pertaining to the disposal of low-level radioactive wastes and by-product material waste, recovery of uranium, and the commercial processing and treatment of radioactive substances. The division also regulates a wide range of activities that utilize injection wells for storage or disposal.

- REM oversees the investigation and cleanup of hazardous waste and pollutants released into the environment. This includes the regulatory programs governing petroleum storage tanks (PSTs), hazardous and nonhazardous industrial waste sites, voluntary cleanup activities, innocent owner/operator certifications, state brownfields initiatives, and Superfund activities.
- WPD is responsible for permitting facilities that store, process, or dispose of hazardous and nonhazardous industrial waste or municipal solid waste.

The Office of Water includes the Water Quality Division (WQD), the Water Quality Planning Division (WQPD), the Water Availability Division (WAD), and the Water Supply Division (WSD).

- WQD is responsible for issuing wastewater permits under the Texas Pollutant Discharge Elimination System and implementing the Texas Surface Water Quality Standards (TSWQS), 30 TAC, Chapter 307. WQD also issues permits involving the land application of wastewater.
- WQPD implements surface water quality management programs and develops the TSWQS. This division also implements the Texas Non-Point Source (NPS) Pollution Management program, authorized by CWA § 319.
- WAD provides technical support to promote effective and coordinated management of water resources in the state. The division includes the agency's Water Rights Permitting & Availability programs, Watermaster programs, River Compacts, and Groundwater Planning and Assessment program. The Groundwater Planning & Assessment Team (GPAT) is responsible for providing support to the Texas Groundwater Protection Committee (TGPC).
- WSD ensures compliance with state drinking water standards by monitoring public water systems and also conducts the Source Water Protection Program.

Enforcement Division

Program Description. The Enforcement Division drafts formal agreements to resolve compliance issues discovered at facilities regulated by the TCEQ. Enforcement actions that involve groundwater

contamination are resolved primarily through administrative Agreed Orders that require investigation, monitoring, and remediation activities in accordance with state and federal rules and regulations.

Status of Groundwater Contamination. Four Enforcement cases are listed in this report under the division heading "ENF." Notification under TWC, §5.236 was not required for any case during the current reporting period. Four of the sites are newly added during 2016.

Regional Offices

Program Description. Waste Program personnel of the TCEQ Regional Offices are generally the first responders to complaints, spills, or various other situations that may result in groundwater contamination. Reports of alleged groundwater contamination received from citizens or referred from other agencies or entities are assigned for investigation to the appropriate Regional Office Waste Program or referred to the appropriate TCEQ Central Office Program Area. Regulated activities investigated may include industrial and municipal wastewater discharges, on-site sewage facility discharges, industrial hazardous and solid waste storage and disposal, municipal solid waste transfer and disposal, and the use of petroleum storage tanks.

Information about the potential contamination may be gathered through site investigation, well inventories, and/or water quality sampling. After an investigation is completed and contamination is confirmed, Regional Office personnel will refer the case to the appropriate TCEQ Central Office Program Area for coordination.

Regional Office staff analyze the information gathered from the investigation and attempt to either effect remediation or initiate enforcement as necessary. Investigation reports are maintained in TCEQ's Central Records.

In accordance with 30 TAC Chapter 213, the Austin and San Antonio Regional Offices also administer the Edwards Aquifer Protection Program (EAPP). Implementation of the EAPP consists of review and approval of water pollution abatement plans, sewage collection system plans, and static hydrocarbon and hazardous substance storage facility plans for regulated activities on the recharge, transition, or contributing zones of the Edwards Aquifer.

Status of Groundwater Monitoring Programs. Investigation of groundwater contamination by Regional Office personnel is essentially a response program that does not require monitoring of groundwater in association with a regulated activity in order to detect contamination. However, during certain remediation activities for identified groundwater contamination, the TCEQ may perform or require groundwater monitoring to evaluate remediation progress or success.

Status of Groundwater Contamination. There are no listed cases of groundwater contamination for this year's report.

Field Operations Program Support Section

Program Description. The Program Support Section administers the regulation of on-site sewage treatment facility (OSSF) construction as authorized in THSC Chapter 366 and guided by 30 TAC Chapter 285. In addition to establishing rules for the installation and maintenance of OSSFs, the TCEQ's OSSF Program performs compliance reviews of local regulating entities to evaluate their enforcement of the state's minimum requirements.

Construction of an OSSF treatment and disposal system must be isolated from certain areas such as water wells, lakes, roads, and other objects subject to contamination from the OSSF or that may prevent the proper operation of the system. To further ensure protection of groundwater, no individual may install, construct, alter, extend, or repair an OSSF unless the individual holds a valid license or registration issued by the executive director of the TCEQ or has a valid exemption from licensing requirements.

Status of Groundwater Monitoring Programs. The Field Operations Program Support Section's OSSF Program serves a complaint response function with regard to claims concerning contamination from OSSFs. Responses to OSSF complaints are coordinated with either the appropriate TCEQ Regional Office or the local authorized agent and do not generally involve the monitoring of groundwater to detect contamination. When appropriate, during certain remediation or enforcement activities involving potential groundwater contamination, the TCEQ may perform or require groundwater monitoring to evaluate remediation progress or success.

Status of Groundwater Contamination. There are no identified cases of groundwater contamination attributed to systems which fall under the OSSF program.

Permitting and Registration Support Division

The Permitting and Registration Support Division (PRSD) within the Office of Waste (OOW) contributes to the protection of the state's groundwater resources by functioning as a licensing entity. The PRSD licenses those environmental professionals who design, construct, install, remove, operate, and maintain environmentally sensitive equipment, facilities, and systems that provide commercial and residential irrigation, water and petroleum storage, drinking water protection and treatment, wastewater processing, on-site sewage facilities, and waste disposal services.

The PRSD regulates 10 different types of occupational licenses lending protection to the groundwater resources of Texas. During FY 2016, the PRSD maintained 55,987 licensed environmental professionals, issued 16,955 new and renewal certifications, and administered 12,113 examinations.

The PRSD also contributes to protection of groundwater by the timely processing and accurate review of licensing applications to include all education, training, experience and examination qualification requirements; the administration and validation of licensing examinations; the development and approval of training courses and instructors; the efficient issuance of new and renewal licenses; the investigation and resolution of competency reviews and enforcement cases; and the establishment and maintenance of licensing rules and standards.

Radioactive Materials Division

The Radioactive Materials Division regulates disposal of low-level radioactive wastes and by-product material waste; commercial processing and treatment of radioactive substances; recovery of uranium by the in situ solution mining process; underground injection of industrial and municipal waste; and use of injection wells for groundwater remediation and other miscellaneous purposes in protection of underground sources of drinking water. Currently, the Radioactive Material Division consists of the Radioactive Materials Section and the Underground Injection Control Permits Section that perform the functions listed below.

Licensing for Radioactive Material Processing, Storage, and Disposal

Program Description. The Radioactive Materials Program regulates disposal of radioactive substances, including low-level radioactive wastes or non-oil and gas naturally occurring radioactive materials (NORM) through a radioactive material licensing program. The program is overseen by the U.S. Nuclear Regulatory Commission. One commercial low-level radioactive waste processing, storage, treatment and disposal site, one non-commercial low-level radioactive waste disposal site, one commercial byproduct waste disposal site, one additional storage and processing site, and one inactive non-commercial waste site are licensed in the state of Texas. Currently there are no non-oil and gas NORM disposal facilities licensed in the state of Texas.

Status of the Groundwater Monitoring Program. Licensees currently monitor groundwater at the licensed commercial processing, storage, treatment and disposal facility, the licensed non-commercial disposal facility, the licensed commercial byproduct disposal facility and one inactive non-commercial licensed facility. Groundwater monitoring is conducted according to the license requirements for each facility.

Status of Groundwater Contamination. The licensed inactive non-commercial facility has radionuclide contamination in groundwater from tritium (H-3) in seven out of eight monitor wells and uranium-238 (U-238) in one out of eight (8) monitor wells. No groundwater samples were taken at this facility in 2016. There are no additional cases of groundwater contamination at the licensed commercial facility or the licensed non-commercial facility or the waste processing and storage sites.

Licensing for Uranium Recovery

Program Description. The Uranium Licensing Program is responsible for licensing and technical reviews in the areas of uranium recovery. This work includes evaluation of in situ uranium recovery sites for radioactive materials licensure, covering scientific and engineering topics as required by the radiation control regulations and health physics topics related to operational health and safety. The division also evaluates the decommissioning and reclamation of historic tailings impoundments at former commercial uranium mill sites (UMTRCA Title II sites) and review of groundwater monitoring results associated with these sites. These sites will eventually be transferred to the control of the Department of Energy.

Status of Groundwater Monitoring Programs. Licensees routinely monitor groundwater for general water-quality, radionuclides, and other specified hazardous and potentially-hazardous constituents, as defined in their respective radioactive materials licenses. Licensed facilities currently include three UMTRCA Title II sites and a byproduct waste disposal site. The three Title II sites require approval of groundwater compliance programs by the TCEQ and the Nuclear Regulatory Commission for final closure completion and transfer to the Department of Energy.

Status of Groundwater Contamination. Groundwater at the UMTRCA Title II sites contains contaminants which have seeped from old, pre-regulation unlined impoundments. All are located within areas where naturally occurring uranium and associated metals in groundwater are common. Historically, the Conoco Phillips Conquista site has been considered contaminated. At Conquista, six monitor wells in the shallow sand unit (Dubose), have had one or more of the following contaminants in excess of regulatory levels; arsenic, cadmium, molybdenum, selenium, uranium, gross alpha, or radium. Of the contaminated monitor wells in the lower sand unit (Deweeseville), nine wells, including the background well, exhibited values of one or more of the following contaminants in excess of regulatory levels; cadmium, selenium, uranium, or radium.

Permitting for Underground Injection Control

Program Description. The Underground Injection Control (UIC) Program, administered under the authority of the federal Safe Drinking Water Act and the Texas Injection Well Act, regulates a wide range of activities

using injection wells to ensure protection of underground sources of drinking water. The specific injection wells under TCEQ jurisdiction include Class I industrial and municipal waste disposal injection wells, Class III injection wells for in situ mining of subsurface mineral deposits, Class IV and Class V (miscellaneous, mostly shallow) injection wells. There are two additional classes of injection wells not listed which do not fall under direct responsibility of TCEQ's UIC Program. These are Class II oil and gas industry injection wells under the Railroad Commission jurisdiction and Class VI injection wells used in geologic carbon sequestration (no such wells in Texas). The Railroad Commission also has jurisdiction for permitting Class III injection wells used for brine mining.

Class I injection wells are used to inject hazardous and non-hazardous liquid industrial and municipal waste below the lowermost underground source of drinking water (USDW). Presently there are approximately 105 Class I injection wells in operation. Approximately half of these wells are permitted to inject both hazardous and non-hazardous waste. There are twelve (12) operational Class I injection wells authorized for commercial disposal of off-site generated waste; all other Class I wells in the state are limited to disposal of on-site and captured facility generated waste. Additionally, TCEQ has developed a general permit for injection of nonhazardous desalination and drinking water treatment residuals that is substantially equivalent to the nonhazardous Class I well permit. To date, five (5) such wells have been registered under one general permit.

Applications for Class I injection wells must demonstrate that the location is geologically suitable and that the injection zone and confining zone are free of transmissive faults and fractures, and also abandoned wells have to be properly plugged to prevent them from being possible conduits for leakage of waste from the injection zone. Monitoring required for Class I wells consists of (1) continuous monitoring of wells for leaks, (2) surveys of the area for newly constructed wells, and (3) annual integrity tests and measurement of injection zone pressure. Continuous monitoring of wells for leaks coupled with annual mechanical integrity tests enables small leaks within a well to be quickly identified and repaired before any waste can escape from the injection zone and possibly migrate into underground sources of drinking water.

Class III injection wells are used for in situ mining of minerals. In this process, water is injected underground into ore deposits to dissolve (or in the case of Frasch sulfur mining, to melt) the target mineral so it may be pumped in a dissolved state to the land surface through one or more production wells for processing. The injected solution used for in situ mining of uranium by dissolution is typically water with the addition of sodium bicarbonate and oxygen; in Frasch sulfur mining, the injected fluid is water heated sufficiently to mobilize the sulfur.

Producible minerals at Class III injection sites in Texas are generally found in USDWs. Therefore, as an essential part of the UIC program,

permits require monitoring of groundwater before, during, and after mining occurs at a Class III injection well project.

Since 1975, when the first Class III injection well permit was issued, 45 sites have been permitted for uranium mining, six for Frasch sulfur mining, and three for sodium sulfate mining. Groundwater monitoring varies for each of the three types of mining. The three sites which mined sodium sulfate and all six of the Frasch sulfur mining sites are closed and have had all wells plugged in response to unfavorable economic conditions. Off-site contamination from the sulfur mining sites is highly unlikely since sulfur must be super-heated to a liquid state in order for it to flow. Any movement away from the mine area would cause the sulfur to cool and harden.

The most extensive groundwater monitoring occurs at in situ uranium mining sites. Currently, monitoring is being performed at five active in situ uranium mining sites. At the uranium Class III sites, groundwater samples must be analyzed prior to any injection for mining in order to determine background or pre-mining values. In many cases, the natural background values of radium and uranium may exceed Environmental Protection Agency drinking water standards because of the existence of the ore body itself. The injection and production wells at each site are also Class III wells, but these are not subject to sampling and are not included in the regulatory well count. The monitor wells surround the production areas to detect any excursions during the mining process. There are currently approximately 4,651 injection/production wells.

During the mining, groundwater restoration, or stand-by phases of the in situ uranium mining process, the mining companies are required to submit quarterly monitoring reports for review and approval. The reports contain groundwater analyses from within the zone being mined as well as groundwater from possible aquifers overlying and underlying the mined zone. Analyses include conductivity, uranium, chloride, and in some cases sulfate or alkalinity. These control parameters are monitored in the groundwater in monitoring wells surrounding each mined area, and are used to detect and correct movement of mining fluids toward USDW's. If the early stages of such fluid movement are detected at the monitoring well network, additional monitoring is required and steps must be taken by the company to keep all mining fluid within the uranium production zone of the mine area and away from USDW's. A company's failure to conduct such monitoring and control the movement of the mining fluid is a violation of the permit, which could result in appropriate enforcement action by the TCEQ.

When in situ uranium mining is completed, the affected groundwater must be restored to levels consistent with pre-mining baseline values and with pre-mining groundwater use. Groundwater quality must remain stable for a minimum one year period before the area can be declared restored and the monitor wells can be plugged. To ensure the aquifer is restored to levels approved by the TCEQ, groundwater samples (stability

samples) are taken by the company at a minimum of thirty (30) day intervals for a minimum of three sample sets. The TCEQ may split samples with the company for verification purposes. Samples are analyzed by independent NELAC approved laboratories.

TCEQ also regulates Class IV and Class V (miscellaneous) injection wells under the federal Safe Drinking Water Act and the Texas Injection Well Act. Class IV wells are those that inject hazardous constituents into or above USDWs and are generally prohibited unless specifically authorized. The UIC Program is aware of six facilities that utilize a total of 145 Class IV injection wells in association with groundwater remediation projects. These facilities are regulated under Superfund or the federal Resource Conservation and Recovery Act (RCRA). Class V injection wells include all injection wells not in Classes I through IV. Class V wells are generally shallow, with injection into or above USDWs. As with all injection wells, Class V wells must provide adequate protection of ground and surface fresh water from pollution. Examples of Class V wells include groundwater remediation wells, stormwater drainage wells, domestic wastewater disposal wells, aquifer storage and retrieval wells, and closed-loop wells for air conditioning and heating. Possible pollutants that must be considered and assessed in regulation of Class V wells include industrial and agricultural chemicals, pathogens, metals, and salts. Class V injection wells are generally authorized by rule. Operators are required to submit well inventory information and obtain written approval before construction and operation of a Class V well. Reporting of injected materials is also required, and groundwater monitoring is often deferred to the TCEQ's appropriate program area, depending on the use of the wells, and is reported by those program areas.

Status of the Groundwater Monitoring Program. Under the UIC regulations, in situ uranium mining facilities are monitored for groundwater quality through groundwater samples taken to verify permit compliance, with a self-reporting process overseen by the TCEQ. Each uranium mining site has one or more production areas. All of these areas are required to have groundwater monitoring. A total of 9,621 groundwater samples were collected in 2016. The number of wells and samples collected may fluctuate from year to year, increasing as new in situ mining sites are developed and decreasing as sites complete post-mining monitoring operations.

Status of Groundwater Contamination. There are no known cases of contamination of drinking water supplies by Class I, Class III, Class IV or Class V injection wells in 2016.

Remediation Division

The Remediation Division is responsible for overseeing the investigation and cleanup of hazardous waste and pollutants released into the environment. The regulatory programs addressed by this division include petroleum storage tank sites, hazardous and nonhazardous industrial

waste sites, voluntary cleanups, innocent owner/operator certification, state brownfields initiatives, dry cleaner remediation and Superfund activities. With the exception of the Innocent Owner/Operator Program (IOP), the goal of these programs is to remediate soil and groundwater contamination. The IOP does not require innocent owners or operators to investigate or remediate contamination. Ideally, soil and groundwater contamination reported at IOP sites is being or will be remediated under another program. The following programs of the Remediation Division regulate sites with known groundwater contamination.

Voluntary Cleanup Program

Program Description. The Voluntary Cleanup Program was created by amendment to the Texas Solid Waste Disposal Act and became effective on September 1, 1995. The state rules that guide decision making in this program are found in 30 TAC §§333.1-333.11. The purpose of the Texas Voluntary Cleanup Program is to provide a streamlined, incentive-based process for persons to pursue cleanup of contaminated properties. The Voluntary Cleanup Law provides the TCEQ's administrative and technical requirements and conditions necessary for persons to voluntarily cleanup sites within this program. The following attributes of the law encourage lenders, developers, and prospective purchasers to clean up abandoned or under-utilized properties: non-binding voluntary cleanup agreements with the TCEQ, agreement by the TCEQ not to pursue enforcement action on sites that are being voluntarily remediated, and a release of non-responsible parties from liability to the State of Texas for cleanup of existing contamination in areas covered by the Certificate of Completion.

Sites are investigated to determine if groundwater impacts have occurred. If groundwater contamination is verified, then the persons conducting the voluntary cleanup propose response actions to address the contamination. The TCEQ assesses their proposal to ensure that the proposed remedy is capable of achieving the goals of the groundwater cleanup. Due to the voluntary nature of the program, some sites may withdraw from the program prior to completing restoration of the groundwater. These sites are indicated with an activity status of "0" in Table 1. Only sites that pose an imminent threat to human health or the environment and withdraw prior to completion of the response action are referred for potential enforcement action to compel the completion of any necessary response actions.

Status of Groundwater Monitoring. There are an estimated 8,571 monitor wells in place under the Voluntary Cleanup Program regulatory program. During 2016, approximately 14,571 groundwater samples were collected from 801 sites. Approximately 3,605 of these samples showed groundwater contamination.

Status of Groundwater Contamination. For 2016, 541 cases are listed by county in Table 1 under the division heading "REM/VC." Nine cases required notification to local officials under TWC §5.236 and nine cases

required private water well owner notification under TWC §26.408 in 2016. There were 50 new cases of groundwater contamination identified and 58 cases were deleted due to action completed status in the 2015 report (activity status “6”).

Innocent Owner/Operator

Program Description. The Innocent Owner/Operator Program was created by amendment to the Texas Solid Waste Disposal Act and became effective on September 1, 1997. The program is handled administratively through the Voluntary Cleanup Program. The purpose of the legislative amendment is to provide liability relief for owners or operators of property that has become contaminated as a result of a release or migration of contaminants from a source or sources not located on or at the owner’s/operator’s property. Also, a person who, after appropriate inquiry consistent with good commercial or customary practice, did not know or have reason to know of contamination on their property at the time the person acquired the property is released from liability to the State. The program reviews the site investigation report to confirm, through the issuance of a certificate, that the person is an innocent owner or operator.

The number of facilities subject to regulation is “0” because the source of the groundwater contamination is not the owner’s or operator’s property. Due to the fact that sites reported under the Innocent Owner/Operator Program are not subject to remediation by the “innocent owners,” most of these sites are not currently being remediated. These sites are indicated with an activity status of “0” and an enforcement status of “0” in Table 1.

Status of Groundwater Monitoring. There are an estimated 841 monitor wells in place under the Innocent Owner/Operator Program. Approximately 1,009 groundwater samples were collected during 2016 and approximately 606 of these samples showed groundwater contamination.

Status of Groundwater Contamination. For 227 cases are listed by county in Table 1 under the division heading “REM/VCIO.” Of these, none required notification to local officials under TWC §5.236 and no cases required private water well owner notification under TWC §26.408 in 2016. Of the 227 cases, 56 are new cases of groundwater contamination identified and added in 2016 and 53 cases were deleted from the 2015 report due to action completed (activity status “6”).

Brownfields Site Assessments

Program Description. The Brownfields Site Assessment (BSA) program provides for the assessment and cleanup of properties that would otherwise remain abandoned. Many former industrial properties lie dormant or underutilized due to liability associated with real or

perceived contamination. These properties are broadly referred to as brownfields.

The TCEQ, in close partnership with EPA, other federal, state, and local redevelopment agencies, and stakeholders, facilitates cleanup, transferability, and revitalization of brownfields through the development of regulatory, tax, and technical assistance tools. In addition, TCEQ will provide technical advice, education, and project partnering for brownfields redevelopment projects to local governments at no cost.

Status of Groundwater Monitoring. There are an estimated 14 monitor wells in place under the BSA program. During 2016, approximately 22 groundwater samples were collected in the program, and none of these samples showed groundwater contamination.

Status of Groundwater Contamination. For 2016, no cases are listed in Table 1 under the division heading "REM/VCBSA." No cases are newly identified groundwater contamination cases in 2016 and none required notification to local officials under TWC § 5.236 and no cases required private water well owner notification under TWC § 26.408 in 2015. There were no groundwater contamination cases deleted from the 2015 report due to action completed (activity status "6").

Corrective Action Program

Program Description. The Corrective Action Program oversees remediation activities for many sites under the TCEQ's jurisdiction. These sites include 1) facilities with industrial and hazardous waste permits which have released hazardous contaminants to environmental media from RCRA-regulated units; 2) facilities with contamination caused by releases from the Solid Waste Management Units (HSWA Corrective Action); 3) facilities closing RCRA and non-RCRA Solid Waste Management Units; 4) RCRA and non-RCRA facilities which conduct corrective action through Enforcement Orders; 5) facilities which self-implement the cleanup regulations of 30 TAC, §§335 and 350; and 6) federal facilities which may include all the five items listed above.

Status of Groundwater Monitoring. There are more than 7,348 monitor wells in place under the Corrective Action Program. During 2016, an estimated 11,757 groundwater samples were collected and approximately 7,054 of these samples showed groundwater contamination.

Status of Groundwater Contamination. For 2016, 536 cases are listed by county in Table 1 under the division heading "REM/CA." There were six cases that required notification to local officials under TWC § 5.236. Six cases required private water well owner notification under TWC, § 26.408 in 2016. The Corrective Action Program identified 15 new cases of groundwater contamination in the 2016 report and 9 cases were deleted due to action completed status in the 2015 report (activity status "6").

Dry Cleaner Remediation Program

Program Description. In 2003, the Texas legislature passed House Bill 1366, establishing an environmental regulation and remediation program for dry cleaning facilities and dry cleaning drop stations in Texas. The program is administered by the TCEQ. Under the program, operating dry cleaning facilities and drop stations in Texas pay registration and solvent fees into a fund (the Dry Cleaning Facility Release Fund) that is then used by the TCEQ to investigate and address eligible contaminated dry cleaning sites. In addition, certain property owners and preceding property owners may also choose to pay annual registration fees in order to become eligible for participation in the program. The legal requirements related to the Dry Cleaner Remediation Program (DCRP) are found in THSC Chapter 374 and 30 TAC Chapter 337.

Interested parties may submit an Application for Ranking to the DCRP. Complete applications are ranked and accepted to the program within 90 days of receipt. Once accepted into the program, the TCEQ conducts corrective action at DCRP sites in accordance with the requirements of 30 TAC Chapter 350, the Texas Risk Reduction Program or in accordance with other guidance established by the TCEQ.

Under the DCRP, corrective action is taken at sites that have been ranked pursuant to THSC § 374.154 and 30 TAC §337.30. Corrective action is conducted in accordance with site prioritization pursuant to 30 TAC §337.31. Corrective action under the DCRP is predicated on available funding, as set out in THSC Chapter 374. Upon completion of corrective action at a site, the TCEQ DCRP issues a letter of completion to the applicant.

Status of Groundwater Monitoring. By the end of 2016, there were approximately 2,100 regulatory monitor wells located at 210 Dry Cleaner Remediation Program sites. Of these sites 106 were subject to groundwater monitoring with approximately 1,050 sampled monitor wells and 630 showing contamination. During 2016, approximately 1,575 groundwater samples were collected from these DCRP sites. Approximately 945 of these groundwater samples showed contamination.

Status of Groundwater Contamination. In 2016, 210 DCRP sites were reported as having groundwater contamination. There were 12 new cases of groundwater contamination identified and added in 2016 and two cases transferred to the DCRP in 2016. No groundwater contamination cases required notification of private water well owners under TWC, §26.408 in 2016. Two cases required notification of local officials under TWC, §5.236. Five cases were deleted due to action completed status in the 2015 report (activity status "6").

Superfund

Overall Program Description. In 1980, the United States Congress passed the Comprehensive Environmental Response, Compensation, and Liability Act (CERCLA), commonly known as the “Superfund” law. The purpose of the federal Superfund legislation was to protect public health and the environment from hazardous substances by authorizing federal action in response to releases into the environment from abandoned hazardous waste sites. Potentially contaminated sites are referred to the Remediation Division (REM) by the TCEQ’s regional offices, the EPA, local government entities, and individuals and are evaluated and ranked according to the degree of hazard presented to the public health and the environment. High-ranking sites are referred to the EPA for placement on the National Priorities List (NPL). When sites are listed on the NPL, the TCEQ either provides management assistance or takes the lead in investigating and remediating the site through federal grants. After the remedial action is completed, the TCEQ funds any post-completion care activities required during the operations and maintenance phase.

To address those sites not eligible for funding under the Federal Superfund Program, the Texas Legislature amended the Texas Solid Waste Disposal Act in 1985 to create the Texas State Superfund Program. The State Superfund Program follows the same step-by-step process, from corrective action planning to remediation, as described for the federal program. The Texas Solid Waste Disposal Act requires that sites placed on the Texas Superfund Registry first seek funding for site cleanup from responsible parties or federal resources before using funds from the Hazardous and Solid Waste Remediation Fee Account.

Groundwater monitoring activities occur throughout the Superfund process, from investigation through remediation and into the operation and maintenance phase. Residential, public, and industrial wells near a potential site, in addition to existing or newly installed site monitoring wells, would typically be sampled to help determine whether a site warrants placement on the NPL. If not, the site would be evaluated for possible inclusion on the Texas Superfund Registry for remediation under the State Superfund Program. Once placed on either the NPL or Texas Superfund Registry, the potentially responsible parties (PRPs) are provided the opportunity to enter into an enforceable administrative order to conduct all aspects of site investigation and remediation. If the PRPs are unwilling or unable to enter into an enforceable order, the state proceeds with this work.

A site investigation is conducted to characterize the type and volume of contaminants at a site, the contaminated media (such as soil or groundwater), the lateral and vertical extent of contamination, the risk the site poses to human health and the environment, and to allow the selection of a cleanup remedy during the feasibility study or presumptive remedy study. Groundwater monitoring wells are installed during the site

investigation to determine the nature and extent of groundwater contamination.

The remediation technology selected to address groundwater contamination is site-specific, but may involve controlling the source of the contamination or removing contaminants from the groundwater. After the site remediation is complete, groundwater monitoring may occur as part of the operation and maintenance phase until remediation goals are met.

Program Description. Superfund includes the Superfund Site Discovery and Assessment Program and the Superfund Program. The Superfund Site Discovery and Assessment Program investigates potential Superfund sites to determine if they are eligible for listing on either the Texas Superfund Registry or the NPL. Once a site is eligible for Superfund, the role of the TCEQ varies depending on the program and funding source.

Federal Superfund Sites: The TCEQ provides management assistance, through EPA grants, to the EPA on federally-funded or PRP-funded NPL sites as they progress through the Superfund investigation and remediation process. The TCEQ can also take the lead role on investigating NPL sites when provided EPA grant funds.

State Superfund Sites: The Texas Solid Waste Disposal Act requires that sites placed on the Texas Superfund Registry first seek funding for site cleanup from potentially responsible parties before using funds from the Hazardous and Solid Waste Remediation Fee Account. The TCEQ provides regulatory oversight on PRP-funded sites as they progress through the Superfund investigation and remediation process.

If PRPs are not willing or able to fund a State Superfund site, the TCEQ takes the lead in the Superfund investigation and remediation process with funds from the Hazardous and Solid Waste Remediation Fee Account.

Status of Groundwater Monitoring. In 2016, the Superfund Site Discovery and Assessment Program sampled 125 wells at eight sites and 35 wells were affected by contamination. The Superfund Program sampled approximately 2,175 wells at 69 sites and 1,078 wells were affected by contamination.

Status of Groundwater Contamination. The Superfund Site Discovery and Assessment Program had nine cases and the Superfund Program had 84 cases of groundwater contamination in 2016. These cases are in Table 1 under the Division heading “REM/SSDAP” and “REM/SF,” respectively.

There are three new SSDAP and one new Superfund cases of groundwater contamination identified and added in the 2016 report. Two SSDAP cases were deleted due to action-completed status in the 2015 report (activity status “6”), two cases were transferred to the Superfund Program, and

one case was transferred to the VCP. One Superfund case was also transferred to the VCP.

Two SSDAP cases and one Superfund case of groundwater contamination required notification to local officials under Texas Water Code (TWC) §5.236. One SSDAP case and two Superfund cases required notification to private well owners under TWC §26.408.

Petroleum Storage Tank Program

Program Description. The Petroleum Storage Tank (PST) program regulates underground and aboveground product storage tanks as authorized by the federal Solid Waste Disposal Act of 1970, as amended by RCRA of 1976, and empowered by TWC, Chapter 26, Subchapter I. Approximately 95 percent of the regulated storage tanks contain petroleum products with the remainder containing regulated hazardous substances.

At regulated facilities, where a product release has impacted groundwater, groundwater monitoring is required in conjunction with any necessary remedial activities. Groundwater monitoring is required until contaminant concentrations reach acceptable levels as determined by the PST guidance and rules on a site-by-site basis.

Status of Groundwater Monitoring. There are an estimated 8,190 monitor wells in place under the PST program. In 2016, the PST program received monitoring reports from 474 leaking petroleum storage tank (LPST) sites, which contain approximately 3,318 monitor wells. Of these, approximately 2,370 monitor wells have contamination to groundwater. During 2016, approximately 4,746 groundwater samples were collected from the 474 LPST sites. Approximately 3,390 of these samples showed groundwater contamination.

Status of Groundwater Contamination. For 2016, 1,170 cases are listed by county in Table 1 under the division heading "REM/PST." Of these, there are 35 cases that required notification to local officials under TWC, §5.236, and 16 cases that required notification to private water well owners under TWC, §26.408. There were 268 cases added in 2016 of which 261 were newly identified cases of groundwater contamination and 247 cases were deleted due to action completed status in the 2015 report (activity status "6").

Summary

The Remediation Division has a total of 2,777 groundwater contamination case descriptions listed by county in Table 1. In 2016, 55 of the Division's cases required notification to local officials under TWC, §5.236, and 34 required notification to private well owners under TWC, §26.408.

Waste Permits Division

The Waste Permits Division includes the Municipal Solid Waste Permits Section and the Industrial and Hazardous Waste Permits Section.

Municipal Solid Waste (MSW) Permits

Program Description. The MSW Permits Section regulates the collection, handling, storage, processing, and disposal of municipal solid waste in Texas, under the authority of the Texas Solid Waste Disposal Act, as amended (THSC Chapter 361), and under the federal Resource Conservation and Recovery Act (RCRA), Subtitle D, as amended. These statutes are implemented in state regulations in 30 TAC Chapters 328, 330, and 332, and in federal regulations in 40 CFR Parts 257 and 258. Regulations promulgated under RCRA Subtitle D, which became effective October 9, 1993, established national standards for MSW landfill liners and groundwater monitoring systems.

The MSW Permits Section audits groundwater monitoring results from municipal solid waste landfills and reviews corrective action plans and remedial activities if groundwater contamination occurs. The MSW Permits Section also audits groundwater monitoring results from permitted composting facilities.

MSW Type I landfills, which may receive putrescible waste and household waste, are required to have groundwater monitoring systems, monitor groundwater quality, and evaluate the results statistically in accordance with 40 CFR Part 258, Subpart E, and 30 TAC Chapter 330, Subchapter J, §§330.401 through 330.415 unless they qualify for an arid exemption under 30 TAC §330.5(b), or obtain a groundwater monitoring suspension under §330.401(d).

For Type I landfills, if groundwater analyses indicate an increase from background concentrations for any constituent, the owner or operator must initiate assessment monitoring unless it is demonstrated that a source other than the landfill caused the increase, or that the increase resulted from natural variation in groundwater quality, or an error in sampling, analysis, or statistical evaluation. During assessment monitoring, there are three possible outcomes: (1) if the concentrations of all assessment constituents are shown to be at or below background values for two consecutive sampling events, the owner or operator may return to detection monitoring; (2) if the concentrations of any assessment constituents are above background values, but all are below groundwater protection standards (which may be drinking water maximum contaminant levels, background concentrations, or health-based concentrations), the owner or operator continues assessment monitoring; or (3) if one or more constituents are detected at statistically significant levels above groundwater protection standards, the facility owner or operator must characterize the nature and extent of the release, notify persons who own or occupy the land that directly overlies any part

of the plume of contamination if contaminants have migrated off-site, assess potential corrective measures, select a remedy, and implement the remedy (corrective action). Remedies are considered complete when the concentrations of all assessment constituents are at or below groundwater protection standards for a period of three consecutive years. Upon completion of a remedy, the owner or operator may return to detection monitoring if the concentrations of all assessment constituents are at or below background values for two consecutive sampling events. MSW landfills that closed before implementation of RCRA Subtitle D, but were required under earlier rules to conduct groundwater monitoring, continue to follow pre-Subtitle D groundwater monitoring requirements during their post-closure care maintenance periods.

MSW Type IV landfills, which are limited to brush, construction and demolition waste, and other rubbish free of putrescible waste and household waste, may be required to conduct groundwater monitoring at the discretion of TCEQ executive director according to 30 TAC §330.417. For Type IV landfills, if the owner or operator finds the facility to have contaminated or be contaminating the uppermost aquifer, the executive director may order corrective action appropriate to protect human health and the environment up to and including assessing potential corrective measures, selecting a remedy, and implementing the remedy.

Nuisance and abandoned building landfills are landfills owned by counties or municipalities with a population of 12,000 people or less, for disposal of demolition waste from properties with nuisance or abandoned buildings. The landfills are regulated under 30 TAC §330.7(i), and are not required to monitor groundwater.

Composting facilities that compost grease trap waste or mixed municipal solid waste are subject to groundwater monitoring requirements under 30 TAC §332.47(6)(C)(ii).

At the end of calendar year 2016, there were 564 MSW landfills and 9 permitted composting facilities in TCEQ databases with permits in issued status. Of the 564 landfills, 238 were active (or in a status where they could become active), and 326 are closed. All 9 composting facilities are active or in a status where they could become active.

Status of the Groundwater Monitoring Program. Of the 238 landfills in 2016 that are active or could become active, 124 (100 Type I and 24 Type IV) were subject to the program area's groundwater regulations. Of the 326 closed landfills in 2016, 30 (all Type I) were subject to groundwater regulations. Landfills not subject to the program area's groundwater regulations include: landfills that closed before requirements for monitoring were applicable, landfills that have qualified for an arid exemption, landfills that were not yet constructed or had not yet begun to receive waste, landfills that have been granted a suspension from groundwater monitoring, and landfills for nuisance and abandoned buildings. In addition, in 2016, 9 composting facilities were subject to

the program area's groundwater regulations. In total, during 2016, 163 MSW facilities were subject to the program area's groundwater regulations.

Groundwater monitoring is conducted semiannually or annually, depending on the type of facility and its permit provisions. Groundwater monitoring reports are due from owners and operators 60 to 90 days after a sampling event. At the time this report was prepared, the TCEQ had not yet received groundwater monitoring reports for some facilities for 2016. In those cases, the activity status of the facility, the number of wells sampled, and the contamination status were based on the most recent reports received.

The 163 MSW facilities subject to groundwater monitoring in 2016 have a total of approximately 2,200 groundwater monitor wells; approximately 2055 of the wells were sampled in 2016, and 145 wells were not sampled because they were dry or did not yield enough water for sampling, or were inaccessible. Approximately 3,870 groundwater samples were collected from the MSW groundwater monitor wells in 2016.

Status of Groundwater Contamination. Fifty-five (55) MSW landfill facilities are listed by county in Table 1 under the heading "MSW." Groundwater contamination was reported at 53 of the 55 facilities, in 400 samples from a total of 224 monitor wells. Constituent concentrations returned to background levels at two facilities in 2016. There was one new contamination case in 2016; that case did not require notification to local officials under TWC, §5.236, nor notification to private drinking water well owners under TWC, §26.408.

At the end of 2016, confirmation of contamination or an investigation (activity status code 2) was under way at 36 facilities. During 2016, corrective action (activity status codes 3, 4, and 5) took place at 16 facilities. No further action was required (activity status code 6C) for two (2) facilities in 2016 (MSW Permit Nos. 42D and 556). One (1) facility had no activity in 2016 (MSW Permit No. 144). Of the MSW landfills where contamination was detected in 2016, only one is known to consist only of cells constructed to Subtitle D standards (that landfill, MSW Permit No. 2190, lies adjacent to a closed, pre Subtitle D landfill and an oil field). The other landfills consist of a mix of pre Subtitle D and Subtitle D cells (MSW Permit Nos. 47A, 62, 66B, 69, 73A, 79, 151A, 203A, 208A, 242A, 261B, 262C, 358B, 360A, 517A, 568A, 576B, 720, 948A, 956B, 996C, 1003, 1025B, 1273A, 1307D, 1312A, 1384A, 1444C, 1447A, 1454B, 1506A, 1521, 1522A, 1554A, 1558A, 1562A, 1571A, 1590A, 1605B, 1663B, 1866, and 2105A), or solely of pre Subtitle D cells (MSW Permit Nos. 44A, 144, 302, 464A, 633, 1062A, 1140A, 1236A, 1237, and 1403).

Two facilities listed in the 2015 report for which no further action was required (MSW1463B and 1646A, activity status code 6C) were dropped from the 2016 report.

Industrial and Hazardous Waste Permits

Industrial and Hazardous Waste Program Description. The IHW Permits Section regulates the treatment, storage and disposal of hazardous solid waste and the commercial treatment, storage and disposal of nonhazardous industrial solid waste under the authority of the Texas Solid Waste Disposal Act, as amended (THSC, Chapter 361), and under federal authorization to administer the RCRA, as amended. In addition to operating federally-authorized programs, the IHW Permits program also refers cases to the Office of Compliance and Enforcement when they involve violations of TWC, §26.121, which prohibits unauthorized discharges into or adjacent to waters in the state, including groundwater.

Under RCRA authorization, the IHW Permits program regulates approximately 180 industrial facilities. Of these, approximately 48 facilities conduct groundwater detection monitoring programs. Land disposal units subject to groundwater detection monitoring include landfills, surface impoundments, land treatment units, and waste piles.

Operators monitor the waste units according to provisions in the facility's permit. A detection monitoring program is required for units for which no release has been indicated. The sampling program is based on hazardous constituents specific to the waste being disposed. If a release occurs, the operator is subject to a compliance monitoring program wherein the monitor well system is sampled for all hazardous constituents and a concentration limit is established for each detected constituent. If this value is exceeded in subsequent sampling events, the operator must implement a corrective action program. Compliance monitoring and the corrective action program are administered by the Remediation Division.

Status of the Groundwater Monitoring Program. The IHW groundwater detection monitoring program relies upon operators to correctly sample, analyze, interpret, and report on the groundwater quality at their facilities. The TCEQ inspectors and staff check the compliance status of operators annually and perform periodic in-depth reviews, including agency sampling of monitor wells for all hazardous waste facilities. Similar actions are performed for nonhazardous waste sites as the situation dictates. The TCEQ analyses are compared to the facility's reported results, sampling procedures, data quality, and interpretations in order to determine the validity of the self-reported data.

Status of Groundwater Contamination. The IHW Permits program oversees detection monitoring at permitted hazardous and nonhazardous industrial waste facilities. If a release to groundwater is confirmed at a facility, the case is transferred to the TCEQ Remediation Division which oversees continued groundwater monitoring and corrective action.

There are three IHW cases reported for 2016. All three are carried over from previous years. One case was added in 2014 and is pending

transfer to the Remediation Division. Two cases were added in 2015; both were reported as having been transferred to the Remediation Division in 2015, but transfer is still pending. There were no new cases of contamination in 2016.

Water Quality Division

The Water Quality Division is responsible for the issuance of wastewater permits under the Texas Pollutant Discharge Elimination System; implementation of the Texas Surface Water Quality Standards; and updating the Water Quality Management Plan.

The division is subdivided into three sections, Wastewater Permitting, Water Quality Assessment, and Water Quality Division Support. The Water Quality Assessment Team of the Water Quality Assessment Section actively monitors and reports cases of groundwater contamination.

Water Quality Assessment Section

Program Description. The Water Quality Assessment Team evaluates permit applications for municipal and industrial wastewater treatment facilities, concentrated animal feeding operations (CAFO), sludge disposal, and wastewater land application sites for their potential to impact groundwater, and provides recommended permit provisions to the Wastewater Permitting Section that will aid in the protection of groundwater quality. Permit applications are reviewed for their compliance with applicable portions of Texas Administrative Code, Texas Water Code, and the Code of Federal Regulations.

Status of Groundwater Monitoring Programs. Groundwater monitoring is required by rule for certain wastewater facilities, and the Water Quality Assessment Team may recommend groundwater monitoring for additional facilities in order to be protective of groundwater quality. Information submitted in accordance with groundwater monitoring and TCEQ enforcement order requirements are routinely reviewed and evaluated. Any noncompliance may be referred to the Enforcement Division/Water Section for coordination of appropriate enforcement action.

There are approximately 3,439 individual municipal, industrial, CAFO, and sludge permits under programs of the Water Quality Division. Of those facilities, approximately 60 are currently required to conduct groundwater monitoring. Due to the nature of monitoring and reporting requirements, an exact number of monitor wells cannot be ascertained; however, it is believed that 600 to 800 wells are monitored regularly by permit holders.

Status of Groundwater Contamination. The Water Quality Assessment Team has a total of 15 groundwater contamination cases listed in Table

1. The cases are listed by county under the division heading "WQD/WQAS." There were no new cases added to this year's report.

Water Quality Planning Division

Total Maximum Daily Loads. A total maximum daily load (TMDL) is a tool for improving water quality. TMDLs are based on the relationship between pollution sources and instream water quality conditions. They provide a basis for planning and implementing pollution controls, land management practices, and projects to protect and restore water quality. A TMDL establishes the maximum allowable loading of a particular pollutant that a waterway can assimilate and still meet water quality standards. This allowable loading is the scientific basis for restoring impaired surface waters.

A natural waterway is considered impaired if it does not meet the criteria for support of one or more of its beneficial uses, as defined in the Texas Surface Water Quality Standards. The CWA requires all states to identify the water bodies in their jurisdiction that do not meet these standards. This list of impaired segments, also called the 303(d) list, is a section of the *Texas Integrated Report of Surface Water Quality for Clean Water Act Sections 305(b) and 303(d)*.

When developing TMDLs, the TCEQ may collect additional data to better understand the water quality concerns, such as the origin of point and nonpoint sources of the pollution. In some areas, groundwater contamination could be contributing to some of the impaired segments if groundwater interacts with surface waters and pollutants are exchanged during this interaction. For example, mineralized groundwater might be discharged to nearby surface water sources. In a TMDL, instances of such groundwater contamination discharged to surface water would be addressed through the load allocation component.

While TMDLs are being developed, stakeholders in the watershed develop an implementation plan for the TMDL. They take a realistic look at where they are, where they need to get to, and how to get there. They work on how to fairly share the load of reducing pollution and identify financial and technical resources available to them. For example, wastewater treatment facilities may commit to reducing the concentrations of a particular pollutant in their discharges. Cities may work to control and treat runoff from their streets through management of stormwater. Farmers and ranchers may decide to use new or improved "best management practices" to reduce pollution in runoff water. Government agencies or educational institutions may help by providing educational and promotional materials.

Nonpoint Source Pollution Program. The Texas Nonpoint Source (NPS) Program, authorized by CWA §319, is also implemented within this division. The division has responsibility for coordinating and updating the NPS Assessment Report, which is a component of the Texas

Integrated Report for CWA §§ 305(b) and 303(d). The division also develops the statewide Texas NPS Management Program in cooperation with the Texas State Soil and Water Conservation Board. The statewide plan includes both groundwater and surface water components and outlines the State's comprehensive strategy to protect and restore waters impacted by NPS pollution.

Priority activities involve oversight of grants for data collection, outreach activities, implementing water quality improvement projects, the development of watershed-based plans, and the implementation of those plans. The NPS program focuses a significant portion of its Section 319(h) grants to support watershed based plans (Watershed Protection Plans, TMDL development, and TMDL Implementation Plans). The NPS Program coordinates implementation of the statewide NPS Program through the Watershed Action Planning (WAP) process. The WAP process supports the integration of state water quality planning programs by providing a framework and a mechanism for an enhanced level of coordination. Participants in the WAP process consider water quality standards, monitoring data, remedial programs, and other water quality planning programs and how they relate to one another when developing an approach to addressing impaired waters. The goal of WAP is to implement an effective water quality planning program that optimizes resources, has the support of stakeholders, and is accountable and transparent to the citizens of Texas. It also coordinates groundwater projects with the Texas Groundwater Protection Committee.

Water Availability Division

Groundwater Planning and Assessment

Status of Groundwater Monitoring Programs. The Groundwater Planning and Assessment Team (GPAT) compiles and maintains the Interagency Pesticide Database (IPD), which contains the results of groundwater monitoring for pesticides collected by various agencies and other entities that sample groundwater. The database is one of several tools that TGPC utilizes to assess groundwater impacts from the label-specified use of agricultural chemicals. Analyses of approximately 14,461 samples from approximately 6,632 different wells are described in the database. The reason for the changes in these numbers from the previous year, aside from adding some sampling results for the year, is completion of a quality assurance and quality control check completion on the IPD. Numerous duplicate entries were removed as a result. The data indicate a total of 367 confirmed pesticide detections, including the following: 123 confirmed detections of atrazine, 86 of triazine metabolites, 46 of simazine, 25 of prometon, 15 of propazine, seven of Fipronil, six of metolachlor, six of DEET, five of diazinon, four of carbon disulfide, three each of 2,4-D, hexazinone, 3,4-dichloroaniline, terbacil, two each of dieldrin, bromacil, tebuthiuron, p,p'-DDT, 1,1-dichloroethane, 1,4-dichlorobenzene, 1,2-dichloropropane, carbaryl, imidacloprid, p,p'-DDE,

pentachlorophenol, endrin, and one each of endrin, 1,1,1-trichloroethane, 2,4,5-T, chlorobenzene, desulfinyl fipronil, dichloromethane, heptachlor epoxide, imazaquin, 1,3-dichloropropene, 1,1-dichloroethene, and tetrachloromethane.

GPAT conducts its agricultural chemical monitoring programs as outlined in the Texas State Management Plan for Prevention of Pesticide Contamination of Groundwater (PMP). The monitoring represents ambient screening for atrazine and other constituents depending on location, funding, and specific immediate concerns. As necessary, monitoring also addresses initial efforts at contamination response and enforcement for the PMP.

The TCEQ and TWDB have an ongoing Cooperative Monitoring agreement to screen the state's groundwater for the presence of pesticides. In FY2016 GPAT coordinated with the TWDB to analyze certain samples collected by TWDB for pesticides. TWDB sampled over 200 wells, obtaining 90 primary samples, and 22 duplicates and field blanks, from the following aquifers: Ogallala, Cenozoic Pecos Alluvium, Dockum, Fredericksburg, and Antlers. For these 112 samples collected for immunoassay (IA) analysis the primary target analyte was atrazine. A subset of these samples was also analyzed for additional pesticides, including 60 samples for imidacloprid, 96 samples for pyrethroids, 84 samples for glyphosate, and 45 samples for 2,4-D by immunoassay method. However, not all analyses were successful for various reasons. Acceptable results for each of these other pesticides analyzed for include; 24 glyphosate results were qualified as having a correlation factor slightly out of range; 28 imidacloprid results were qualified for the same reason for the glyphosate and 32 were unacceptable due to additional calibrators out of range; None of the pyrethroid analyses were acceptable due to several calibrators being out of range.

Analyses were made by conducting five immunoassay runs from 6/13/16 through 8/30/16. Monitoring revealed only 13 low, quantifiable detections of atrazine $>0.1 < 0.3$ ppb, one detect of 2,4-D at 0.90 ppb, and one glyphosate detect >1 ppb at 0.14 ppb.

Status of Groundwater Contamination. Cases of confirmed groundwater contamination that do not fall under the jurisdiction of an individual division or agency are tracked by the Water Availability Division (WAD). These cases include contamination that has not been directly linked to a single activity or source; historic enforcement cases where groundwater contamination is known to exist but where no further regulatory action is required by law, rule, or order; existing cases that are outside the current regulatory scope; and cases that are confirmed in the IPD that do not require regulatory action. Out of the total five groundwater contamination cases listed in Table 1 under the heading "WAD," three cases are pesticide related. No cases required notification to local officials in 2016 under TWC, §5.236 (the Superfund-related program

under which detections are reported). Additionally, all pesticide monitoring data is entered into the IPD.

Water Supply Division

Public Drinking Water Section

Status of Groundwater Monitoring Programs. In 2016, the Drinking Water Standards Section of the Water Supply Division monitored 6,938 public water supply systems in its regulatory program. Of these public water systems, 5,500 use groundwater as a primary or secondary source of drinking water. These systems have 8,875 entry points supplying groundwater from 13,726 active public water supply wells. An additional 10,632 wells are classified as inactive. Community and non-transient/non-community systems routinely monitor for regulated and unregulated inorganic and synthetic organic chemicals at least once every three years and annually for volatile organic chemicals. All transient/non-community systems monitor for most of the required inorganic chemicals once every three years. Technically, defensible source water assessments determine well and geologic vulnerability. The monitoring for source water contaminants may change as source water assessments are advanced and refined.

Most chemical monitoring for source water contaminants of public drinking water is performed at the entry point where the water enters into the distribution system after all treatment has been applied. Distribution sampling is not addressed here. For many entry point samples, the water analyzed is a blend of water from more than one water well, underground spring, and/or surface water intake. Monitoring of untreated groundwater is conducted when a new public water supply well is constructed, where groundwater is highly vulnerable to microbiological contamination, or when groundwater contamination is suspected. In 2016, 34,998 samples were collected from groundwater sources represented by 8,081 entry points and 127 wells. The chemical groups included in the sampling were minerals, metals, nitrates, radiochemicals, volatile organic chemicals, and synthetic organic chemicals. 132 samples showed contamination from wells or entry points served by wells that have confirmed contamination. In 2016, there were many samples with detections of volatile organic chemicals (attributed to tank coatings, artifacts, etc.), but only four (4) showed new groundwater contamination for volatile organic chemicals. Three wells showed contamination with benzene, and one well showed contamination with 1,1-Dichloroethylene. Most inorganic and radiochemical contaminants are not assessed for man-made chemical contamination at this time. The potential natural occurrence or the long history of man-made chemical use of some contaminants such as nitrates and arsenic makes the assessment difficult.

Currently, all EPA-certified drinking water chemical analyses under this program are performed by the Texas Department of State Health Services

Bureau of Laboratories of the Lower Colorado River Authority
Environmental Laboratory Services.

Microbial monitoring may also find contaminated wells. Water systems conduct monthly bacterial (coliform) testing in distribution. Though systems are required to maintain a disinfectant residual, sometimes contaminated wells (usually groundwater under the influence of surface water, or GUI) are discovered. Additional well testing before treatment is conducted. The Drinking Water Standards Section maintains this database of GUIs. Microbiological analyses are conducted by laboratories that have been certified by the TCEQ.

Status of Groundwater Contamination. For the 2016 report, four wells are listed. A total of 220 current or former public water supply wells are considered to be contaminated and are reported in the Historic Table (Table 4). This number includes only contaminations where actual well water was sampled and found to be contaminated. Groundwater contamination will no longer be inferred from entry point sampling alone. A detection of a contaminant in raw water collected directly from a well is now required to confirm contamination. The Public Drinking Water Section does not have authority over remediation of groundwater contamination. Compliance with public drinking water rules and regulations is based on the ability to provide water that meets the standards; therefore, a water system can stop using a well, blend the water, treat the water, or use the water as long as the drinking water produced meets the standards. In addition, at this time, few of the contaminations initiate activities for remediation in other programs of the TCEQ or other state agencies. Currently, the Drinking Water Standards Section will not remove contamination cases from the list unless the contamination is known to have undergone remediation.

Texas Water Development Board

Program Description. The Texas Water Development Board (TWDB) conducts an active groundwater resource assessment program. TWDB personnel have identified boundaries and various characteristics for all of the state's major and minor aquifers including geologic information, water availability, and recharge. In addition, TWDB has identified the major entities using groundwater within each river basin, the aquifer(s) from which they pump, the quality of water being developed, and the quantity of water needed for a 50-year planning period. To accomplish this, TWDB has been collecting data on the occurrence, availability, quality, and quantity of groundwater present and the current and projected demands on groundwater resources. The statewide groundwater level measurement programs, groundwater quality sampling program, and groundwater studies are vital to the state's regional water planning efforts.

The purpose of the ambient groundwater quality sampling program is to collect data to: 1) monitor changes, if any, in the quality of groundwater over time and 2) establish, as accurately as possible, the baseline quality of groundwater occurring naturally in the state's aquifers. TWDB conducts the groundwater quality monitoring program in accordance with procedures established in its Field Manual for Groundwater Sampling. It also obtains data collected by other entities that follow these and similar procedures, such as groundwater conservation districts, the U.S. Geological Survey, and other state and federal agencies.

TWDB personnel process and store collected data by state well number in the TWDB groundwater database, which also contains indicators of sample reliability, collecting entity, and analytical laboratory along with sample results. Using the geographical coordinates stored in TWDB's groundwater database, statewide water quality data are analyzed using geographical information systems software. Through the TWDB's Water Data Interactive portal, these data are available on the TWDB's Groundwater Data Viewer (<https://www2.twdb.texas.gov/apps/waterdatainteractive/groundwaterdataviewer>), an internet-based mapping application. They are also available from specific reports at <http://www.twdb.texas.gov/groundwater/data/gwdbbrpt.asp>.

Status of Groundwater Monitoring Programs. The TWDB sampled 217 wells in 2016, and cooperators sampled at 127 sites (wells and springs). The ambient groundwater quality sampling program includes collection by TWDB personnel and cooperators of such samples and their analysis by a contracted lab annually. TWDB enters these water-quality data reports in its groundwater database, scans accompanying images for an image-file database, also available through the Groundwater Data Viewer, and files them in the Located Well Data file room at the TWDB agency's office in Austin. The sites have accurate latitude and longitude data for use with geographic information systems (GIS).

Figure 9 tabulates the number of analyses collected by the TWDB and its cooperators that contained selected constituents in excess of their primary and secondary standards, or Maximum Contaminant Levels (MCLs).

TWDB contracts with analytical laboratories to measure the concentrations of major ions, selected trace elements, and, on occasion, the isotopic content of groundwater samples. During 2016, TWDB concentrated its sampling in the Ogallala Aquifer (143 wells). Groundwater samples were also collected from wells in the Pecos Valley Aquifer (11), Trinity Aquifer (9), Edwards-Trinity (Plateau) (5) and Carrizo-Wilcox (1). Wells in several minor and local or “other” aquifers were also sampled including the Dockum (19), Hickory (8), Brazos River Alluvium (5), Edwards-Trinity (High Plains) (4), Rita Blanca (4), and Igneous (2), other (2). One sample was collected in each of the Blaine, Marathon, and Marble Falls aquifers. In 2016, five cooperating groundwater conservation districts, following TWDB procedures, also collected samples from the Edwards (Balcones Fault Zone) (44), Trinity (36), Edwards Trinity (Plateau) (20), Ellenburger-San Saba (5), Hickory (2), and Volcanic (1) aquifers. Also, thirteen (13) samples (10 Edwards, 2 Trinity and one Fredericksburg Formation) were collected from one multi-port well. TWDB begins sampling for wells in the Gulf Coast major aquifer and other minor aquifers, including the Sparta and Yegua, in 2017.

The TWDB is not a regulatory agency and has no groundwater protection regulatory programs. Consequently, the TWDB does not have regulatory jurisdiction over contamination cases detected by the agency. TWDB informs the well owner of any detection of generally naturally-occurring contamination and provides suggestions on appropriate means of contaminant removal. The accompanying map (Figure 10) shows the location of the 217 sites sampled by the TWDB and the 127 sites sampled by the agency’s cooperators in 2016 (including six river water samples by one cooperator).

Figure 9. Texas Water Development Board Results of Analyses - 2016

Category	Constituent	MCL	Number greater than MCL
Primary MCLs	Antimony	6 µg/L	0
	Arsenic	10 µg/L	38
	Barium	2 mg/L	0
	Beryllium	4 µg/L	0
	Cadmium	5 µg/L	0
	Chromium	100 µg/L	0
	Fluoride	4 mg/l	36
	Gross Alpha	15 pCi/L	30
	Lead	Any detection	15
	Mercury	2 µg/L	0
	NO ₂ + NO ₃ (N)	10 mg/L	16
	Radium ^{226 + 228}	5 pCi/L	3
	Selenium	50 µg/L	12
	Thallium	2 µg/L	0
	Uranium	30 µg/L	12
	Secondary	Aluminum	50-200 µg/L
Chloride		300 mg/L	43
Copper		1 mg/L	0
Fluoride *		2 mg/L	126
Iron		300 µg/L	13
Manganese		50 µg/L	12
pH		<7.0	222
Silver		100 µg/L	0
Sulfate		300 mg/L	71
Total Dissolved Solids		1,000 mg/L	80
Zinc		5 mg/L	0

*Greater than 2.0 mg/l and less than 4.0 mg/l

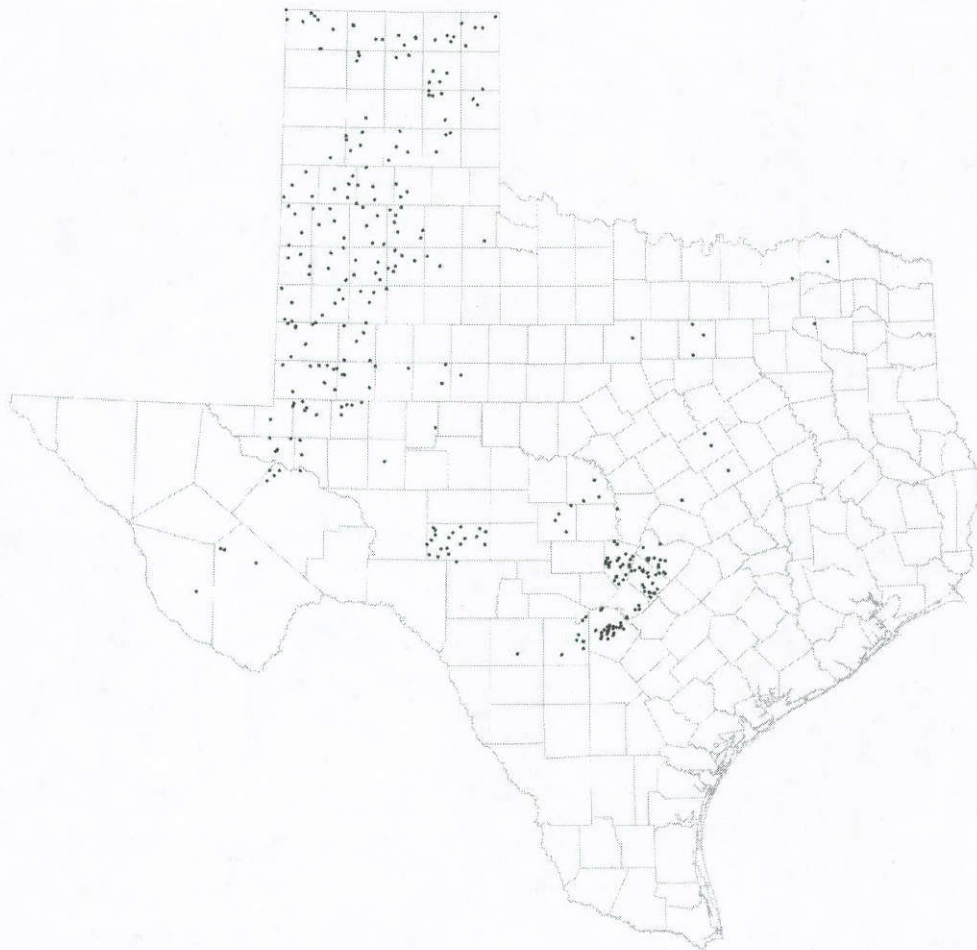
MCL = Maximum Contaminant Level

mg/L = milligrams per liter

µg/L = micrograms per liter

pCi/L = picocuries per liter

Figure 10. Texas Water Development Board and Cooperator Sampling Locations - 2016



Railroad Commission of Texas

Oil and Gas Division

Class II Underground Injection Control Program Description. The Railroad Commission of Texas (RRC) regulates the disposal by injection of oil and gas wastes generated in connection with activities associated with the exploration, development, and production of oil or gas or geothermal resources (Statewide Rule 9), the injection of fluid for enhanced oil recovery (Statewide Rule 46), and the underground storage of hydrocarbons (Statewide Rules 95, 96, and 97). As of December 31, 2016, the inventory of active wells in these categories was 36,342 out of 55,160 currently permitted wells. The RRC's Underground Injection Control Program for these categories of wells (Class II) is administered under authority issued by EPA under the Safe Drinking Water Act. The focus of the program is the protection of underground sources of drinking water. Class II wells must meet permitting standards and be tested and monitored to demonstrate mechanical integrity.

Class III Brine Mining Injection Well Program Description. Brine mining injection wells (Class III) are typical of solution mining wells. The RRC Class III Brine Mining Injection Well Program was approved on March 29, 2004. Since then, all active brine-mining facilities were re-permitted per the provisions of Statewide Rule 81. Currently, there are 112 brine mining injection facilities with a total of 169 permitted brine mining injection wells in Texas. A majority of brine mining facilities are required to monitor groundwater quality and submit groundwater-monitoring reports from approximately 130 total monitoring wells. Groundwater monitoring is not conducted at facilities where usable quality groundwater is not present, typically located on salt domes along the Gulf Coast.

Statewide Rule 8 Water Protection and Chapter 4, Subchapter B Commercial Recycling Program Description. Through the Texas Administrative Code (TAC), Title 16, Part 1, Chapter 3.8 (Statewide Rule 8 Water Protection) and Chapter 4, Subchapter B (Recycling Programs), the Railroad Commission of Texas (RRC) regulates the treatment, storage, recycling, and disposal at or near ground surface of oil and gas wastes. The waste streams are generated from activities associated with the exploration, development, and production of oil, gas, or geothermal resources. Statewide Rule 8 prohibits the waste of petroleum resources and the pollution of surface and subsurface waters of the state, and requires permits for various pits and other waste management units that are not specifically authorized by rule. Chapter 4, Subchapter B specifies permit requirements and provides guidance for the recycling of generated fluids and solids into a reusable product(s).

There are currently 96 commercial facilities permitted for disposal, treatment, or recycling of oil and gas waste, and approximately 3,809 pits

permitted for storage, handling or disposal of oil and gas waste. Of the 3,809 pit permits, 1,624 pits (43 percent) are authorized for use as short-term storage (48-72 hours) of produced water during emergency situations. The remaining permits are for various other categories of pits, including disposal pits, collecting pits, washout pits, skimming pits, brine pits, brine mining pits, and gas plant evaporation or retention pits. Most of the pit permits require liners and leak detection methods.

There are currently 24 permits issued for the commercial recycling of solid oil and gas waste. Statewide Rule 8 and Chapter 4, Subchapter B permits require liners, leak detection systems, and groundwater monitoring requirements in certain circumstances. The RRC responds to citizen complaints regarding alleged groundwater or soil contamination, or alleged unauthorized activities that may endanger vadose zone soils, surface water or groundwater. Commission responses may include inspection by the local District Office, referral to enforcement and possible penalty action as appropriate.

Oil field Cleanup Program Description. Oil-field cleanup activities fall under the jurisdiction of the RRC and are subject to regulations under Statewide Rule (SWR) 8, SWR 20, SWR 91, and RRC Special Orders. Other rules that protect groundwater and influence cleanup activities include: SWR 13 (well completion requirements), SWR 14 (plugging requirements), SWR 9 (injection [disposal] into a non-productive zone), SWR 46 (injection into a productive zone), SWR 57 (reclamation plants), SWR 93 (water quality certification), SWR 98 (standards for management of hazardous oil and gas waste), and 16 TAC §4.601-4.632 (disposal of oil and gas NORM waste). Through SWR 30 (Memorandum of Understanding), the RRC maintains jurisdiction over natural gas plants and compressor stations.

If groundwater contamination occurs at a site, the responsible party is required to remediate to acceptable levels. Responsible parties may volunteer remedial action, or cleanup may be required by legal action (Operator Cleanup Program). Operators, developers, or individuals who are not responsible for the contamination may participate in the Voluntary Cleanup Program. When investigation and research cannot locate a responsible party, the Site Remediation Section of the Oil and Gas Division will oversee the remediation of the groundwater contamination with Oil and Gas Regulatory and Cleanup (OGRC) funds (State Funded Cleanup Program).

Monitoring wells are associated with all cases involving groundwater contamination. The number of monitoring wells at a site depends on the severity of the impact, the expanse of the plume, the toxicity of the contaminants of concern, and the sensitivity of the site. Most of the confirmed groundwater cases listed in this report under RRC jurisdiction are under the purview of the Site Remediation Section of the Oil and Gas Division. There are 484 Operator Cleanup Program (OCP) sites, 24 Voluntary Cleanup Program (VCP) sites, six (6) Brownfields Response

Program (BRP) sites, and 32 State Funded Cleanup Program (CU) sites in the 2016 Annual Joint Groundwater Contamination Report. Complaints, District Office-managed sites, and sites managed by other sections of the Oil and Gas Division of the RRC comprise the remaining listings on the RRC portion of the report (31 in number).

Status of Groundwater Contamination. There are 577 groundwater contamination cases, listed by county, in Table 2 under the heading RRC. The 577 cases are located in 125 counties. There are 37 new cases under RRC regulations that have been added to the report in 2016. Activities were completed on 35 cases that are listed in the 2016 report. A total of 30 cases were removed. The 37 new cases were due to self-reporting, routine investigation, review of data, complaints, violation letters, and legal enforcement action. For the 2016 report, the status of enforcement and/or activity has changed in 79 cases from the cases reported in the 2015 report.

Surface Mining and Reclamation Division

Program Description. The Surface Mining and Reclamation Division (SMRD) of the Railroad Commission of Texas (Commission) is authorized to enforce State laws and regulations consistent with the Texas Surface Coal Mining and Reclamation Act (Vernon's Texas Codes Annotated, Ch. 134, Texas Natural Resources Code) and the Texas Uranium Surface Mining and Reclamation Act (Vernon's Texas Codes Annotated, Ch. 131). As part of the groundwater information required in the Regulations, determination of the quality of subsurface water includes the analysis of common inorganic groundwater constituents plus certain trace metals. Monitoring plans for pre-mining, mining, and post-mining conditions are required, normally on a three-month basis, in order to track variations in water-quality parameters.

There are currently 29 coal mine permits in the state of Texas. Six (6) different companies at 17 permitted sites are currently active, but one has not yet mined coal. Five (5) companies at 12 permitted sites have mines that are under reclamation operations and one company has one (1) permitted site where mining activities have not commenced. One company has a permitted site that does not entail any mining, but consists of a facilities area to support a nearby active surface coal mining and reclamation project. Five (5) different companies are conducting uranium exploration activities at 11 permitted sites. Groundwater monitoring, both sampling for water-quality analysis and measurement of water levels, is required for one year on a quarterly basis for the baseline information that is submitted with the initial coal mining permit application. There is no monitoring requirement for uranium exploration permits. The coal mining companies are also required to submit plans for quarterly groundwater monitoring during mining and post-mining reclamation activities for Commission review and approval. Monitoring is done by or on behalf of the mining companies, which are required to

submit the analytical results to the Commission on a quarterly basis, usually for the following parameters, in milligrams per liter (mg/L):

Calcium	Bicarbonate
Magnesium	Carbonate
Sodium	Sulfate
Potassium	Chloride
Iron (Total and Dissolved)	Fluoride
Manganese (Total and Dissolved)	Nitrate, as Nitrogen
Total Dissolved Solids	

Typically, an annual sample is also analyzed in a subset of these wells (spoils wells) for the following trace metals, in milligrams per liter:

Aluminum	Boron	Copper	Molybdenum
Arsenic	Cadmium	Lead	Selenium
Barium	Chromium	Mercury	Zinc

Continued quarterly samples during the entire permit period (mining and reclamation) include the chemical analysis of at least the following parameters:

Sulfate	Electrical Conductivity and Temperature
Chloride	Iron (Dissolved)
Total Dissolved Solids	Manganese (Dissolved)

Monitoring by the Commission is generally conducted only during investigations for some specific reason, such as water-quality complaints. The Commission no longer maintains a laboratory, and samples collected by enforcement personnel are sent to a commercial laboratory under contract with the Division for chemical and physical analyses. Typically, between one and five water-quality and quantity complaints are investigated annually by Commission field personnel. To date, investigations have not borne out any confirmed contamination cases.

Status of Groundwater Monitoring Programs. The above-mentioned mining facilities, including those under reclamation operations, are subject to groundwater monitoring. Staff estimates that about 800 wells are being sampled four times per year (approximately 1,840 samples and >5,600 analyses). To date, results of the sampling program do not indicate that any contamination attributable to mining and reclamation activities has occurred.

Various commercial laboratories perform chemical analyses for the mining companies and some have in-house laboratories. The Commission has no control over the actual sampling and sample preparation procedures, except to recommend generally accepted procedures (USEPA, USGS, etc.). Therefore, the Commission has no direct control over the quality of the chemical analyses reported by the companies. Methods for

evaluating the results of chemical analyses (ionic balance) are being exercised by the mining companies and the Commission.

Status of Groundwater Contamination. There have been no confirmed contamination cases in the SMRD. Groundwater impacts related to the initial and current mining activities are almost totally associated with aquifer head draw-downs and declines. It may take years to decades for the spoils areas to become re-saturated and the groundwater contributions from the spoils areas to start affecting adjacent aquifers and stream base-flow. At that time, the preventive nature of the Commission permitting activities should minimize the type of groundwater contamination expected from the spoils areas.

Texas Department of State Health Services

Program Description. The Texas Department of State Health Services (DSHS) is responsible for promoting and protecting the health and well-being of Texans. With regard to groundwater issues, DSHS has several programs related to groundwater safety and public health concerns.

The DSHS Health Assessment and Toxicology (HAT) Program offers support when issues arise regarding potential contamination of drinking water, including drinking water that is produced from a groundwater source. DSHS performs Public Health Assessments and Health Consultations to determine if exposures to contaminants are occurring and whether adverse health effects from the exposures are possible. Through a cooperative agreement with the Agency for Toxic Substances and Disease Registries, DSHS performs health assessments for sites on or proposed for listing on the National Priorities List (NPL) of Superfund sites. In such cases, DSHS provides analytical, toxicological and epidemiological support for the purpose of protecting the public health.

The DSHS Texas Fluoridation Program (TFP) assists the Public Water Systems (PWS) in adjusting the fluoride level in the drinking water thus helping Texans improve their oral health by reducing and preventing tooth decay. TFP promotes community water fluoridation by assisting PWS with the design, installation, maintenance, and inspection of fluoride systems; and providing training on water fluoridation for the PWS personnel engaged in fluoridation. The program also collects and records fluoride levels in the drinking water for quality control.

The DSHS Radiation Control Program (RCP) regulates radioactive materials in Texas. The RCP monitors groundwater for radionuclides on a routine basis at several facilities. Intermittently, the RCP samples groundwater as a result of an incident, complaint, or situation that leads the RCP to believe there may be groundwater contamination.

The DSHS Laboratory Services Section is the principal drinking water laboratory in the state of Texas. The laboratory performs water quality testing, including chemical and radiological analyses required by the U.S. Environmental Protection Agency (EPA) Safe Drinking Water Act, and other analyses in support of any DSHS program requiring testing of drinking water samples. The Laboratory Services Section also accepts water samples for routine microbiological analysis from the public for a fee.

Texas Department of Agriculture

The Texas Department of Agriculture (TDA) has lead authority for pesticide regulation in Texas. TDA recognizes certain pesticides as potential groundwater contaminants and is responsible for preventing unreasonable risk to human health and the environment from the use of pesticides.

The agency conducts a variety of activities designed in part or entirely to reduce the potential of groundwater contamination by pesticides:

- **Product Registration** - All pesticide products sold and used in Texas must be registered with TDA. This process ensures these products have met all EPA requirements for pesticide product labeling.
- **Pesticide Label Compliance and Enforcement** - The agency has responsibility and authority under the Texas Agricultural Code to enforce pesticide labels, which include usage information and precautions that directly or indirectly reduce the potential of groundwater contamination.
- **Pesticide Applicator Training** - All prospective users of restricted-use or state limited-use pesticides are required to obtain an applicator's license. Obtaining a license includes receiving training in the proper and legal use of pesticides, applicator testing, and continuing education. This includes both agricultural pesticide applicators as well as those for structural pest control. Each structural pest control applicator must be properly registered, trained and supervised or properly licensed to make applications regardless of the classification of the pesticide.
- **Pesticide Laboratory Services** - Although TDA does not routinely conduct groundwater monitoring for pesticides, the agency maintains a fully equipped laboratory at Texas A&M University. The lab conducts pesticide residue analysis to assist the department's efforts in enforcing pesticide laws and regulations and as a participant in USDA's Pesticide Data Program.

Texas State Soil and Water Conservation Board

The Texas State Soil and Water Conservation Board (TSSWCB) is the state agency that administers Texas' soil and water conservation law and coordinates the state's conservation and nonpoint source pollution abatement programs. Headquartered in Temple, Texas, the TSSWCB offers technical assistance to the state's 216 Soil and Water Conservation Districts (SWCDs).

Nonpoint source pollution originates from different sources that cannot be traced to any single point, such as a pipe. The TSSWCB administers several programs as the lead state agency for the planning, management, and abatement of agricultural and silvicultural (forestry) nonpoint source pollution.

The Water Quality Management Plan (WQMP) Program offers landowners and operators of agricultural and silvicultural lands a voluntary mechanism for being protective of state water quality with respect to nonpoint source pollution. This program offers cost-share funding for the installation of soil and water land improvement measures to serve as an incentive for participating. Additionally, the TSSWCB offers grants for assessment, demonstration, implementation, education, and research related to nonpoint source pollution.

The Water Supply Enhancement Program (formerly the Texas Brush Control Program) protects groundwater resources by controlling invasive brush species which use a lot of water. Controlling the brush and restoring native grasses leaves more water available to recharge the aquifer below. This program has helped restore seeps and springs that had been dormant for decades due to the invasion of non-native brush species.

The Flood Control Dam Grant Program provides funding to the sponsors of more than 2,000 structures for operation and maintenance, structural repair, and rehabilitation to protect lives, property, and infrastructure.

Texas Alliance of Groundwater Districts

Program Description (General). The Texas Alliance of Groundwater Districts (TAGD), formerly the Texas Groundwater Conservation Districts Association, was formed on May 12, 1988. Its core District Membership is restricted to groundwater conservation districts (GCDs, or districts) in Texas who have the powers and duties to manage groundwater as defined in TWC, Chapter 36; other organizations with an interest in groundwater management may become Associate Members. TAGD is organized exclusively for charitable, educational, or scientific purposes within the meaning of Section 501(c)(3) of the Internal Revenue Code. As such it can accept tax-deductible donations and use these donations to educate the public to the growing need for water conservation and groundwater protection.

The purpose of TAGD is to educate the public, further groundwater conservation and protection activities, and to provide a communications vehicle for the exchange of information between individual districts and the general public. TAGD maintains contact with members of the private sector and various local, state, and federal officials and their agencies to obtain, and provide, timely information on activities and issues relevant to groundwater conservation districts. To date, there are more than 80 district members of TAGD. Appendix 6 includes a map with all of the current GCDs, including those which are members of TAGD.

The districts are created by the Legislature or by the TCEQ with the purpose and responsibility of preserving and protecting groundwater. GCDs can be created by one of three procedures: (1) special law districts can be established by the legislature; (2) districts can be created through a property-owner petition filed with the TCEQ; and (3) districts can be created in priority groundwater management areas through procedures initiated by the TCEQ. Districts are local or regional in their jurisdiction and typically have elected boards of directors. Among other things, groundwater conservation districts have been granted authority to monitor groundwater quality. A number of districts also have the authority to bring civil court proceedings for injunctive relief against an entity causing groundwater contamination.

Status of Groundwater Monitoring Programs (General). The groundwater monitoring programs of groundwater districts are primarily reconnaissance in nature. On a long-term basis the districts monitor changes in ambient or natural water quality conditions. Most programs are designed to track water quality trends and identify possible contaminants with minimal expenditure and with the most efficient use of district resources. Groundwater studies of specific areas, contaminants, or constituents are also conducted by some districts. District groundwater quality monitoring can be used to identify problems that may then be referred to appropriate state agencies for more detailed investigation, analysis, and remedial action.

Status of Groundwater Contamination (General). There is one case of groundwater contamination listed in Table 3 that was reported in past years by the Evergreen Underground Water Conservation District (EUWCD), which is a member of TAGD.

Texas A&M AgriLife Research

Regulatory Programs. The Texas A&M AgriLife Research has no regulatory authority and does no regulatory monitoring associated with groundwater. Groundwater samples may be collected and analyzed in connection with research investigations.

Program Description. Texas A&M AgriLife Research is the state's premier research and technology development agency in agriculture, natural resources, and the life sciences. Headquartered in College Station, AgriLife Research has a statewide presence, with scientists and research staff on other Texas A&M University System campuses and at the 13 regional Texas A&M AgriLife Research and Extension Centers. The agency conducts basic and applied research to improve the productivity, efficiency and profitability of agriculture, with a parallel focus on conserving natural resources and protecting the environment. AgriLife Research has 550 doctoral-level scientists, many of whom are internationally recognized for their work. The Texas Water Resources Institute is an administrative unit of AgriLife Research and coordinates much of the internal water-related research.

Broad goals of the AgriLife Research program include those specifically targeted to protect, preserve and efficiently use groundwater resources. Groundwater programs of AgriLife Research stress the development of management strategies, technologies and educational programs to support sustainable quality water supplies.

AgriLife Research scientists are working to address a variety of groundwater planning, supply, quality and use issues:

Planning

- Aquifer characterization
- Policy analysis
- Modeling
- Irrigation water conservation

Supply

- Water conservation methods
- Enhancing aquifer recharge
- Rainwater harvesting for aquifer recharge

Water quality

- Waste and wastewater management
- Proper use of agriculture chemicals (nutrients and pesticides)

- Pathogens
- Remediation of contaminated groundwater

Use

- Irrigation systems research and development
- Economics of water use
- Efficiency of irrigation and water management
- Crop selection keyed to water availability
- Development of drought-resistant crop varieties
- Conservation in urban and agriculture sectors

Recent AgriLife Research groundwater-related research activities include:

- Developing technologies, procedures and strategies for deficit irrigation applications and effective water management policies to efficiently use and protect the Ogallala Aquifer
- Optimizing limited early season irrigation, overcoming poor germination associated with subsurface drip irrigation and evaluating crop rotations among drought-tolerant crops with the goal of sustaining agriculture through adaptive management to preserve the Ogallala Aquifer under a changing climate
- Analyzing current and potential groundwater conservation policies across the Southern Great Plains to determine if they provide profit-driven farmers with incentives to save water
- Investigating the unconfined aquifer as the source of low pH in surface waters
- Developing a novel chemical water treatment technology that can be used to treat impurities in groundwater used in municipal water supplies.
- Using remote-sensing technologies to detect plant disease early and save groundwater
- Developing a policy assessment tool for the Texas High Plains to guide impacts of water conservation policies and strategies to manage groundwater resources
- Developing bioenergy crops that can use saline groundwater, among other water
- Assessing the impacts of land-use change, climate change and rangeland management on hydrology and environment
- Developing a web-based irrigation scheduling tool to efficiently irrigate cotton with limited water
- Enhancing the quantitative understanding of the Hueco Bolson Aquifer that underlies El Paso, Texas, and Ciudad Juarez, Mexico,

as well as to creating an innovative framework for identifying and assessing all Texas-Mexico border aquifers

- Evaluating the relative risk to vegetation, groundwater and surface water from total dissolved solids of water stored at open impoundments on land
- Determining links between pathogens in surface or near-surface sources, runoff and streams and their impacts on groundwater
- Examining the effects of land-cover change (grasslands versus woodlands) on portfolios of ecosystem services including groundwater recharge and streamflow
- Examining rainfall recharge in semi-arid basin and range landscapes
- Examining different brush management strategies influence groundwater recharge of the Carrizo-Wilcox Aquifer
- Developing integrated research to enhance water use, water reuse and brackish and saline groundwater use, including using brackish and saline groundwater as a source water for hydraulic fracturing, to conserve fresh groundwater
- Improving drought tolerance of crops (corn, cotton and others), including plant breeding, conservation tillage systems and water management strategies to conserve groundwater
- Evaluating effects of conservation practices on soil and water resources
- Improving technologies for multi-well managed aquifer recharge systems
- Training future groundwater professionals through undergraduate and graduate education and research programs at Texas A&M University and other System institutions; Many of AgriLife Research scientists at Texas A&M University in College Station also hold joint teaching appointments, thus providing the latest research results to students

AgriLife Research efforts are complimented by the outreach educational programs of the Texas A&M AgriLife Extension Service. For example, AgriLife Extension specialists provide educational and training programs and meetings and provide easy-to-read fact sheets and other publications for specific targeted clientele, such as landowners interested in pumping and desalinating brackish groundwater, proposed guidelines for injection wells and groundwater management among others. Other AgriLife Extension activities include field demonstrations and educational programs for youth and adults.

Specifically, AgriLife Extension specialists provide leadership for educational programs on educating private water well owners about potential pollutant sources and what steps can be taken to lessen

potential impacts from these sources and plugging abandoned wells to protect groundwater quality and groundwater conservation districts. Extension specialists also provide technical leadership for development of pesticide-specific management plans adapted to Texas.

Status of Groundwater Monitoring Programs. AgriLife Research has no regulatory monitoring authority. AgriLife Extension operates soil and water testing laboratories in College Station. Through these laboratories in conjunction with subject matter specialists and county-based education agents, AgriLife Extension provides information on groundwater quality to thousands of rural Texans.

The Bureau of Economic Geology of The University of Texas at Austin

Program Description. Established in 1909, the Bureau of Economic Geology of The University of Texas at Austin (UTBEG) is a research entity of the university and functions as the State Geological Survey. The Bureau is a research unit of UT's Jackson School of Geosciences. The Bureau conducts basic and applied research projects, including environmental site assessment and investigations of groundwater resources and groundwater quality, in support of other state agency missions. The Bureau's hydrogeologic and environmental efforts continued to emphasize hydrogeologic study of issues related to groundwater quality and quantity. Research activities involve numerical modeling, original field research, and data collection and analysis.

Recent Bureau of Economic Geology groundwater-related research topics include:

- Water quality impacts of energy production, including identification of sources of contamination using isotope modeling
- Groundwater/surface water interactions and impacts on endangered species
- Identifying, evaluating, and ranking localized compliance strategies for selected small public water systems that were noncompliant with one or more of the federal/state chemical maximum contaminant levels (MCLs).

Status of Groundwater Monitoring Programs. As part of sponsored-research projects, Bureau staff measure groundwater quality and water levels in selected public and private wells. These projects cover many parts of Texas. Most water quality data collected in these studies consist of pH, temperature, conductivity, major and minor inorganic ions, total organic carbon, isotopes, and other constituents of interest. Data are used to interpret rates and modes of hydrologic processes and the source and movement of groundwater. Project-specific data are collected in data reports or topical reports. Periodically, the digitized data are compiled for inclusion in the Texas Natural Resources Information System data system.

Status of Groundwater Contamination. The UTBEG is not a regulatory agency and has no groundwater protection regulatory programs. Consequently, the Bureau does not have regulatory jurisdiction over contamination cases that might be detected in the course of its hydrogeologic investigations. Any detection of contamination is referred to the proper regulatory or sponsoring agency.

Texas Department of Licensing and Regulation

Program Description. Well Drillers/Pump Installers. The need for identification and protection of the state's groundwater resources was recognized by the Legislature through the creation of the Water Well Drillers Board (Board) in 1965. In 1991, the 72nd Legislature expanded the Board's functions to include licensing and regulation of water well pump installers.

Senate Bill 1955 (75th Legislature, 1997) transferred the Water Well Driller Advisory Council and the Well Driller/Pump Installer Program from the Texas Natural Resource Conservation Commission to the Texas Department of Licensing and Regulation (TDLR) effective September 1, 1997.

The Well Driller/Pump Installer/Abandoned Well Referral and Notification Program maintains communications with the Council, industry, various state agencies, and groundwater conservation districts and investigates all alleged violations of Chapters 1901 and 1902 of the Texas Occupations Code and 16 TAC, Chapter 76 (Rules). The Program also investigates consumer complaints filed against well drillers, pump installers, and performs compliance investigations of water, monitor, injection, and dewatering wells to insure compliance with well construction standards.

Investigations include, but are not limited to, surface completions, depth of annular cement, regulated distances from contamination sources and property lines, abandoned and deteriorated water wells, and licensing requirements. In addition, rules requiring isolation of zones containing undesirable or poor quality water are enforced to prevent commingling with and degradation of fresh water zones.

The TDLR's Well Driller/Pump Installer/Abandoned Well Referral and Notification Program staff also administers the Abandoned Well Notification Program. Chapters 1901 and 1902 of the Texas Occupations Code authorize this function. Investigations are conducted and landowners are notified that within one-hundred eighty (180) days of notification, the abandoned and/or deteriorated water well must be plugged, completed, or capped in accordance with 16 TAC, Chapter 76 specifications.

Violations of Chapters 1901 and 1902 of the Texas Occupations Code and the Rules are enforced by the TDLR's Enforcement Division through TDLR orders requiring administrative penalties and corrective actions, cease and desist orders or referral to the Office of the Attorney General. Investigations that involve groundwater contamination are referred to the appropriate state agency with jurisdiction for the activity believed to be the cause of the contamination.

Status of Groundwater Monitoring Programs. The Well Driller/Pump Installer/Abandoned Well Referral and Notification Program does not conduct or require groundwater monitoring. At the end of December 2016, there were 2,095 licensed professionals including drillers and pump installers, regulated by the TDLR/ Well Driller/Pump Installer Program. As of December 30, 2016 TDLR has been registering apprentices and we have registered 328 apprentices.

During 2016, there were 345 investigations conducted by Well Driller/Pump Installer Program, Field Office, or Enforcement Division staff with all documented violations either remediated or in the enforcement process. Investigations refer to the information gathering activities conducted in response to complaints received by the TDLR. Compliance investigations refer to on-site inspections of wells that are randomly chosen from the State of Texas Well Reports that are submitted to the TDLR.

Forty (40) abandoned wells were reported in 2016, four have been plugged, one has been brought into compliance, five determined not to be abandoned and 30 are in various stages of notification, review or investigation.

Program, Field Office, and/or Enforcement Division staff collected 28 water well (groundwater) samples in response to complaints received in 2016.

GROUNDWATER CONTAMINATION CASE DESCRIPTION TABLES

Table 1 - TCEQ Groundwater Contamination Case Descriptions

EXPLANATION OF FIELDS / COLUMN HEADINGS

COUNTY: THE COUNTY NAME IS THE FIRST ENTRY IN THE LEFT PORTION OF THE TABLE. IT IS LISTED ONLY ONCE FOR EACH OF THE CASES IN THAT COUNTY.

DIVISION: DIVISIONS ARE LISTED ONLY ONCE WITH THEIR RESPECTIVE CASES FOR EACH COUNTY.
ENF - ENFORCEMENT DIVISION
RMD - RADIOACTIVE MATERIALS DIVISION
REM/CA - REMEDIATION DIVISION/CORRECTIVE ACTION SECTION
REM/DCRP - REMEDIATION DIVISION/ DRY CLEANERS REMEDIATION PROGRAM
REM/PST - REMEDIATION DIVISION/ PETROLEUM STORAGE TANK PROGRAM
REM/SF - REMEDIATION DIVISION/ SUPERFUND CLEANUP PROGRAM
REM/SSDAP - REMEDIATION DIVISION/SUPERFUND SITE DISCOVERY AND ASSESSMENT PROGRAM
REM/VC - REMEDIATION DIVISION/VOLUNTARY CLEAN UP
REM/VCIO - REMEDIATION DIVISION/VOLUNTARY CLEAN UP/INNOCENT OWNER
REM/VCBSA - REMEDIATION DIVISION/VOLUNTARY CLEANUP/BROWNFIELDS SITE ASSESSMENT
RO - REGIONAL OFFICES
WAD/GPAT - WATER AVAILABILITY DIVISION /GROUNDWATER PANNING AND ASSESSMENT TEAM
WPD/IHW - WASTE PERMITS DIVISON/INDUSTRIAL AND HAZARDOUS WASTE
WPD/MSW - WASTE PERMITS DIVISON/MUNICIPAL SOLID WASTE SECTION
WQD/WQAS - WATER QUALITY DIVISION /WATER QUALITY ASSESSMENT SECTION
WSD/PDW - WATER SUPPLY DIVISION /PUBLIC DRINKING WATER SECTION

NEW CASES: AN ASTERISK (*) IS PLACED IN EACH RECORD THAT IS REPORTED AS NEW FOR THE YEAR.

FILE NAME: FILE NAMES REFLECT RESPONSIBLE PARTIES OR GEOGRAPHIC LOCATION

FILE NUMBER: FILE NUMBERS ARE ASSIGNED ACCORDING TO THE RESPECTIVE DIVISION NUMBERING SYSTEM. FILE NUMBER IS USED TO LOCATE FILE IN THE TCEQ RECORDS.

LOCATION: LOCATIONS ARE GIVEN AS ADDRESSES OR GEOGRAPHIC LOCATIONS DESCRIPTIONS.

CONTAMINATION DESCRIPTION: AS - ARSENIC, BA - BARIUM, CR - CHROMIUM, CU - COPPER, HG - MERCURY, NI - NICKEL, PB - LEAD, CIS-1,2-DCE - CIS-1,2-DICHLOROETHYLENE, CB - CHLOROBENZENE, DBCM - DIBROMOCHLOROMETHANE, NO3 - NITRATE, SO4 - SULFATE, VOC - VOLATILE ORGANIC COMPOUNDS, ORG - ORGANIC CHEMICALS, TOC - TOTAL ORGANIC COMPOUNDS, TDS - TOTAL DISSOLVED SOLIDS, TCE - TRICHLOROETHENE, MEK - METHYL ETHYL KETONE, CARBON TET - CARBON TETRACHLORIDE, PCP - POLYCHLORINATED PHENYLS, PCB - PLOYCHLORINATED BIPHENYLS, TPH - TOTAL PETROLEUM HYDROCARBONS, BTEX - BENZENE - TOLUENE-ETHYLBENZENE-XYLENE, MTBE - METHYL-TERTIARY-BUTYL-ETHER, 1,2-DCB - 1,2-DICHLOROBENZENE, 1,4-DCB - 1,4-DICHLOROBENZENE, 1,1-DCA - 1,1-DICHLOROETHANE, 1,2-DCA - 1,2-DICHLOROETHANE, 1,1-DCE - 1,1-DICHLOROETHYLENE, TRANS-1,2-DCE - TRANS-1,2-DICHLOROETHYLENE, MECL - METHYLENE CHLORIDE, PCE - TETRACHLOROETHYLENE, TCE - TRICHLOROETHYLENE, TCFM - TRICHLOROFLUROMETHANE, VC - VINYL CHLORIDE.

DATE: DATE OF EARLIEST KNOWN CONTAMINATION CONFIRMATION.

ENFORCEMENT STATUS: THE FIRST ENTRY IN THIS FILED INDICATES THE LEVEL OF AGENCY RESPONSE, THE SECOND INDICATES THE SITE ACTIVITY STATUS. SOME CASES DO NOT HAVE COMPLETE ENFORCEMENT STATUS CODES DUE TO INSUFFICIENT DATA. STATUS CODES MAY BE BORDERLINE BETWEEN TWO LEVELS ON THE ENFORCEMENT STATUS MATRIX AND ENTERED AS A COMBINATION OF ENFORCEMENT STATUS CODES; FOR EXAMPLE: 3A,B OR 4,5. SEE PAGES 33 - 40 FOR A DESCRIPTION OF THESE CODES.

DATA QUALITY: E - EPA APPROVED ANALYTICAL PROCEDURES,
Q - QUALITY CONTROL PROGRAM ESTABLISHED FOR SAMPLING PROCEDURES,
V- VERIFICATION OF CONTAMINATION THROUGH PROCEDURES LISTED BELOW:
1. SPLITTING SAMPLES WITH REGULATED ENTITY OR OTHER AGENCY FOR COMPARISON OF ANALYSIS RESULTS
2. RESAMPLING FOR VERIFICATION ANALYSIS RESULTS
3. SUPERVISORY OR COMMITTEE REVIEW OF SAMPLING PROCEDURES AND ANALYSIS RESULTS

SECTION 5.236: AN ENTRY IN THIS FIELD CONSTITUTES NOTIFICATION UNDER TEXAS WATER CODE SECTION 5.236 TO LOCAL OFFICIALS FOR CASES REPORTED UP TO DEC. 31, 2013 THAT WERE NOT INCLUDED IN THE REPORT THE PREVIOUS YEAR. A "Y" CODE IN THIS FIELDS MARKS THOSE CASES IN WHICH CONTAMINATION MAY POTENTIALLY AFFECT A PUBLIC DRINKING WATER SUPPLY OR HAS RESULTED IN POINT -OF-USE IMPACTS. TEXAS WATER CODE SECTION 5.236 REQUIRES THAT TCEQ NOTIFY COUNTY JUDGES AND LOCAL PUBLIC HEALTH OFFICIALS CONTAMINATION. INCLUSION IN THIS REPORT SERVES AS A "BACK-UP" TO STANDARD NOTIFICATION PROCEDURES.

TABLE 1
GROUNDWATER CONTAMINATION CASE DESCRIPTION BY COUNTY
TEXAS COMMISSION ON ENVIRONMENTAL QUALITY

COUNTY	DIVISION	NEW CASES	FILE NAME	FILE NUMBER	LOCATION	CONTAMINATION DESCRIPTION	DATE	ENFORCEMENT STATUS	DATA QUALITY	\$5.236
ANDERSON	REM/CA		EXPLORER PIPELINE PALESTINE	T1845	NEAR CR 462 & FM 2330	VOCS, PETROLEUM HYDROCARBONS	5/5/1992	0A	5	EQV123
			MURRAY CORPORATION OF MARYLAND SCHLUMBERGER OIL FIELD SERVICES	33063	2002 TILE FACTORY RD, PALESTINE 75801	F-LISTED SOLVENTS	9/23/1988	3B	5	EQV23
			UNION PACIFIC RAILYARD, PALESTINE RAILYARD	33570	2201 W REAGAN ST, PALESTINE 75802	VOCS, TPH	11/15/1988	3B	5	EQV2
				68611	111 SOUTH MAGNOLIA, PALESTINE 75801	METALS, SVOCS, VOCS, TPH	9/3/2009	0A	5	E,Q
	REM/DCRP		FMR ROBINSON'S CLEANERS	DC0127	2024B CROCKETT ROAD	CHLORINATED SOLVENTS	7/23/2007	5B	2A	E
	REM/PST		COLONY GENERAL STORE	114341	1814 FM 645, TENNESSEE COLONY	GASOLINE	1/6/1999	5B	2A	E,Q
			PIT STOP 1	119416	4222 W OAK ST, PALESTINE	GASOLINE	6/20/2014	2	2A	E,Q
	REM/SF		TUCKER OIL REFINERY - CLINTON MANGES REFINERY	SUP064	E SIDE OF US HIGHWAY 79; 9 MI W OF PALESTINE, TUCKER	1,2-DCE, BENZENE	12/1/2002	5B	2A	E, Q
	REM/VC		PALESTINE SHOPPING CENTER	2127	315 E SPRING STREET, PALESTINE	VOCS, METALS, TPH	12/19/2007	0B	4	E
ANDREWS	REM/CA		BJ SERVICES	T1696	1301 S MAIN ST, ANDREWS 79714	BTEX	3/8/2000	0A	5	E
			DOWELL SCHLUMBERGER INC	33585	HIGHWAY 385 S, ANDREWS 79714	BTEX	4/25/1989	3B	4	E
	REM/PST		7 ELEVEN 57132	119378	101 N MAIN ST, ANDREWS	GASOLINE, UNKNOWN	1/3/2014	2	6	E,Q
			KINNEY INC	111431	SW CORNER OF BROADWAY AND SW 9TH ST, ANDREWS	DIESEL	8/6/1996	5B	2A	E,Q
			KW EXPRESS	100826	101 E BROADWAY ST, ANDREWS	GASOLINE	11/5/1991	5B	2A	E,Q
			MCKINNEY OIL CO	112538	703 W BROADWAY ST, ANDREWS	GASOLINE	7/30/1997	5B	2A	E,Q
			PRIDE PETROLEUM SERVICES	98042	ODESSA US HWY 385, ANDREWS	GASOLINE	2/19/1991	5B	2A	E,Q
			SLICKS POST OFFICE TEXACO	91586	301 W BROADWAY ST, ANDREWS	GASOLINE	12/29/1987	5B	6	E,Q
			WEST TEXAS GAS	94909	601 E BROADWAY ST, ANDREWS	GASOLINE	9/25/1989	5B	4	E,Q
			WEST TEXAS GAS INC	117788	408 SW 13TH ST, ANDREWS	UNKNOWN	3/12/2008	2	6	E,Q
ANGELINA	REM/CA		CENTURY FOREST INDUSTRIES INC	32770	HIGHWAY 103, LUFKIN 75901	BTEX, NAPHTHALENE	12/15/1985	3B	5	EQV3
			CHEVRON PIPELINE	T2049	MP 70, DIBOLL	VOCS, BENZENE	8/1/2003	0	4	E
			CHEVRON PIPELINE	T2059	MP 69.3, DIBOLL	VOCS, TPH, METALS, BENZENE	8/1/2003	0	4	E
			CHEVRON PIPELINE (LUFKIN STATION)	T2000	LUFKIN	TPH BTEX	8/1/2006	0A	3	E
			CHEVRON PIPELINE CO	T1899	FM 58 & FM 2108, LUFKIN	TPH, MTBE, BTEX	8/8/2003	0A	5	E
			CHEVRON PIPELINE COMPANY, MILE POST 84.5	T2429	GASLIGHT MEDICAL PARK, BLOCK 1, LOT 1, LUFKIN	MTBE, BENZENE	10/8/2009	0A	4	E,Q
			CHEVRON PIPELINE COMPANY, MILE POST 91	T2414	FORMER MEQUITE PIPELINE, MILE POST 91, SW OF FM834 AND FM2251, LUFKIN	VOCS	12/9/2009	0A	3	E,Q
			FORMER MESQUITE PIPELINE	T3189	MP80.1 IS A LOCATION ALONG A FORMER PIPELINE AND NO PHYSICAL ADDRESS EXISTS	BTEX,TPH	12/5/2014	0A	1	E
			INTERNATIONAL PAPER BUILDING 800 AREA	T3092	NE CORNER OF US 59/NORTH TEMPLE DRIVE AND LUMBERJACK DRIVE, DIBOLL 75941	SVOCS, TPH	6/5/2013	2A	5	E,Q
			LONE STAR HEAT TREATING	30290	5212 CLINTON DR, HOUSTON 77020	TCE, PCE, VC	7/27/1996	0A	5	E
			TEMPLE-INLAND FOREST PRODUCTS CORP	30112	600 A ST, DIBOLL 75941	DNAPL, SVOCS, VOCS, PENTACHLOROPHENOL, NAPHTHALENE, BENZENE	5/22/1986	3A	5	E,Q,V,2
			TEXAN COLOR	20588	4545 N JACKSON ST, JACKSONVILLE 75766	TCE	1/1/1998	0	5	E
	REM/PST		B&D GROCERY	119472	110 EUGENE WALKER RD, HUNTINGTON	GASOLINE	9/18/2014	5B	6	E,Q
			FIFTH WHEEL OF TEXAS	107893	4000 N MEDFORD DR, LUFKIN	DIESEL, GASOLINE	2/7/1994	2	2A	E,Q
			JASPER OIL CO	108207	US HWY 59 N & FM2021, LUFKIN	GASOLINE	3/16/1994	5B	2A	E,Q
	REM/VC		AHSC	2645	1312 WILSON AVE, LUFKIN	VOCS, SVOCS, METALS, CHLORINATED SOLVENTS, TPH	1/29/2014	0B	5	E
			CHROMIUM CORPORATION	1227	2602 SPENCE STREET, LUFKIN	VOCS, TPH, METALS	4/12/2000	0B	5	E

TABLE 1
GROUNDWATER CONTAMINATION CASE DESCRIPTION BY COUNTY
TEXAS COMMISSION ON ENVIRONMENTAL QUALITY

COUNTY	DIVISION	NEW CASES	FILE NAME	FILE NUMBER	LOCATION	CONTAMINATION DESCRIPTION	DATE	ENFORCEMENT STATUS	DATA QUALITY	\$5.236
ANGELINA	REM/VC	*	HIGGINS WOOD PRESERVING SITE	1397	400 BLOCK NORTH TIMBERLAND DRIVE, LUFKIN	METALS, LEAD	1/28/2002	0B 5	E	
			HOT TRANSPORT	2432	670 FM 2021, LUFKIN	BENZENE	9/8/2011	0B 5	E	
	WPD/MSW		OLD LUFKIN CREOSOTING	1474	1411 E LUFKIN AVENUE, LUFKIN	VOCS, SVOCS	6/11/2002	0B 3	E	
			ANGELINA COUNTY LANDFILL (PRE-SUBTITLE MSW02105A D AND SUBTITLE D)		7521 FM 58 LUFKIN TX 75901 8201	MW-10, 11, 13B, 14, 15A: METALS (MERCURY); VOCS (CHLOROENZENE; CHLOROFORM; CIS-1,2-DICHLOROENZENE; 1,4-DICHLOROENZENE; 1,1-DICHLOROETHANE; 1,1-DICHLOROETHYLENE; CIS-1,2-DICHLOROETHYLENE; TRICHLOROETHYLENE; TETRACHLOROETHYLENE)	12/31/2004	2B 4,5	E,Q,V2	
ARANSAS	REM/PST		SPEEDY STOP 11	111775	PARK RD 13 AND STATE HWY 35, FULTON	GASOLINE	10/11/1996	5B 2A	E,Q	
ATASCOSA	REM/CA		PRAXAIR	30296	622 TIDAL ROAD, DEER PARK 77536	VOCS	4/30/2001	2 3	E,Q	
			SCHLUMBERGER TECHNOLOGY CORPORATION	33565	HIGHWAY 281 & FM 1470, LEMING 78050	BTEX, TPH, VOCS	1/28/1999	3B 5	E,Q, V1,2	
	REM/PST		BUSTAMONTE TEXACO	112766	1411 ZANDERSON AVE, JOURDANTON	GASOLINE, DIESEL	11/5/1997	2 2A	E,Q	
			FORMER CIRCLE K 9402	109686	501 2ND ST, PLEASANTON	GASOLINE	6/1/1995	2 2A	E,Q	
		*	MURPHY USA 5742	120003	2145 W OAKLAWN RD, PLEASANTON	DIESEL, GASOLINE	6/23/2016	1B 1A	E,Q	
			PLEASANTON TIRE CHANDLER TEXACO	112765	801 2ND ST, PLEASANTON	GASOLINE	11/5/1997	2 2A	E,Q	
AUSTIN	REM/PST		7 ELEVEN STORE 36543	119230	305 MEYER ST, SEALY	GASOLINE	3/22/2013	2 2A	E,Q	
			BNSF RAILWAY FACILITY	112950	HWY 36, BELLVILLE	UNKNOWN	2/4/1998	2 6	E,Q	
			JOE CERVENKAS GARAGE	102200	6205 COMMERCE ST, WALLIS	GASOLINE	6/18/2014	2 6	E,Q	
			SEALY TRUCK STOP	118888	5058 NW I 10 FRONTAGE RD, SEALY	UNKNOWN	5/9/2012	2 6	E,Q	
			SHELL RETAIL FUEL FACILITY	106368	1809 MEYER ST, SEALY	DIESEL, GASOLINE	2/12/1993	5B 2A	E,Q	
BAILEY	WQD/WQAS		MINSA SOUTHWEST	WQ0003032000	ADJACENT TO US HWY 84, 1.5 MILES SOUTHWEST OF THE CITY OF MULESHOE	NITRATE	6/5/2002	3A 4,5	E	
BASTROP	REM/VC		ELGIN BUTLER BRICK PLANT 1	2205	365 FM 696, ELGIN	PAHS	7/18/2008	0B 5	E	
	REM/VCIO	*	OLD CITY CAFE	993	19 MAIN ST, ELGIN	CHLORINATED SOLVENTS	2/24/2016	1B	E	
BAYLOR	REM/PST		ROCK IN 66 SERVICE STATION	95018	211 W CALIFORNIA ST, SEYMOUR	GASOLINE	2/22/1990	1B 1A	E,Q	
			SEYMOUR BUTANE CO	112658	301 E MCLAIN ST, SEYMOUR	GASOLINE	9/26/1997	5B 2A	E,Q	
BEE	REM/CA		EL PASO CORP (FORMER COASTAL)	T1904	BEEVILLE	BTEX, HYDROCARBONS	8/14/2003	0 5	E,Q	
			VALERO ENERGY CORP (BEE COUNTY SPILL SITE)	F0047	HIGHWAY 181, PETTUS	BTEX, MTBE	9/20/1995	2B 5	E	
	REM/PST	*	BUCKS QUICK STOP	119829	208 N 8TH ST, SKIDMORE	GASOLINE	11/9/2015	2 2A	E,Q	Y

TABLE 1
GROUNDWATER CONTAMINATION CASE DESCRIPTION BY COUNTY
TEXAS COMMISSION ON ENVIRONMENTAL QUALITY

COUNTY	DIVISION	NEW CASES	FILE NAME	FILE NUMBER	LOCATION	CONTAMINATION DESCRIPTION	DATE	ENFORCEMENT STATUS	DATA QUALITY	\$5.236
BEE	REM/PST		EASTSIDE TEXACO	116639	501 E HOUSTON ST, BEEVILLE	UNKNOWN	8/1/2005	1B	1A	E,Q
			FORMER BECK BROS OILFIELD SERV	117810	1607 S WASHINGTON ST, BEEVILLE	UNKNOWN	7/23/2008	2	2A	E,Q
			MIGHTY O CONVIENIENCE STORE	111478	HWY 181 & SULLIVAN ST SKIDMORE TX 78389, SKIDMORE	UNKNOWN	8/13/1996	5B	2A	E,Q
			NELCO 3	114072	309 E HOUSTON ST, BEEVILLE	GASOLINE	12/2/1998	5B	2A	E,Q
			NELCO SINAS EXXON	114074	714 N WASHINGTON ST, BEEVILLE	GASOLINE	12/2/1998	2	2A	E,Q
			NU WAY OIL FFP 305	113587	108 N 8TH ST, SKIDMORE	UNKNOWN	10/26/1998	5B	4	E,Q
BELL	REM/PST		TEXANS TEXACO	119607	919 N GENERAL BRUCE DR, TEMPLE	GASOLINE	2/9/2015	1B	1A	E,Q
	REM/SF		MINERAL WOOL INSULATION MFG CO	SUP088	SHAW ROAD NEAR HIGHWAY 190 AT THE NORTHWEST CORNER OF THE CITY LIMITS OF ROGERS, TEXAS.	ANTIMONY, ARSENIC, COBALT, LEAD, VANADIUM	7/3/2014	5B	6C	E, Q, V3
	REM/VC		ROCKWOOL INDUSTRIES INC	SUP033	TAYLOR VALLEY RD., FM 93, BELTON	ANTIMONY, ARSENIC, LEAD	1/24/2003	5B	5	E,Q
	REM/VC		COSPER TRACT	1874	HIGHWAY 93 AND TAYLORS VALLEY ROAD, BELTON	VOCS, SVOCS, TPH	9/30/2005	0B	5	E
BEXAR	ENF		SUNLINE ENERGY SERVICES INC DBA SUNLINE GLOBAL	51564	7386 FM 1346, SAN ANTONIO	TPH	7/2/2015			
	REM/CA		AGE REFINING INC	34356	7811 S PRESA, SAN ANTONIO 78223	TPH, BTEX	7/1/1980	3B	5	E,Q,V2
			ALAMO COMMERICAL PROPERTIES (FORMER STANDARD INDUSTRIES)	31653	8189 NELSON ROAD, SAN ANTONIO 78252	VOCS (DCE, BENZENE, PCE, TOLUENE, DICHLOROBENZENE, CHLOROBENZENE, TCE, VINYL CHLORIDE)	12/31/2009	0A	2A	E,Q
			ALAMO PARK INC (QUARRY GOLF COURSE) BAKKE DEVELOPMENT	39300 T3239	8270 JONES MALTZBERGER, SAN ANTONIO 78209 1003 RITTMAN RD 78218	CR, PH CHLORINATED SOLVENTS, TPH, BTEX, MTBE	10/21/1993 8/21/2015	3 0	5 1	E E
			BROOKS AIR FORCE BASE CAMP BULLIS	69047 69062	2909 NORTH RD, SAN ANTONIO 78235 2202 15TH ST, SAN ANTONIO 78201	VOCS, TCE TOLUENE, TRICHLOROETHANE, 1,2-DCE, ARSENIC, BARIUM, SELENIUM	12/2/1992 9/7/1999	2B 3A	5 5	EQV23 QE
			CAMP STANLEY (USA CAMP STANLEY STORAGE ACTIVITY)	69026	25800 RALPH FAIR RD, SAN ANTONIO 78015	HALOGENATED VOCS	8/1/1991	4B	5	E,Q,V,2
			CELOTEX CORP	31143	2943 W SOUTHCROSS, SAN ANTONIO	PHENOLS, TOC, HYDROCARBONS	6/18/1987	3B	3	EQV
			CITGO SAN ANTONIO TERMINAL	33438	4851 EMIL STREET, SAN ANTONIO 78219	MTBE, BENZENE	10/1/2008	0A	4	E,Q
			CITY PUBLIC SERVICE	31445	9599 GARNER RD, SAN ANTONIO	TPH, PSH	8/2/2005	0A	5	E
			CITY PUBLIC SERVICE	37555	511 S SALADO, SAN ANTONIO 78207	TPH	11/21/1989	0	5	EQ
			DITTMAR LUMBER SAN ANTONIO	32653	500 SEGUIN ST, SAN ANTONIO 78208	ARSENIC	6/10/2014	0	2	E, Q
			EXXON COMPANY USA	37962	8411 QUINTANA RD, SAN ANTONIO 78211	PETROLEUM HYDROCARBONS, METALS	8/3/1988	2B	3	EQV123
			FORT SAM HOUSTON	69005	FORT SAM HOUSTON 78234	BARIUM, LEAD, ARSENIC, MERCURY	2/2/1999	1	5	E
			INDUSTRIAL CHROME	32312	2805 S FLORES STREET, SAN ANTONIO 78204	CHROMIUM	2/1/2009	0A	5	E,Q
			INTERTEK AUTOMOTIVE RESEARCH	69022	5404 BANDERA RD, SAN ANTONIO 78238-1911	HYDROCARBONS, TPH	5/28/2010	0A	5	E, Q
			KELLY AIR FORCE BASE	31750	KELLY AFB, SAN ANTONIO 78241	ORGANICS, INORG, PCBS, HYDROCARBONS	7/18/1988	3B	5	E,Q,V23
			LACKLAND AIR FORCE BASE TRAINING AREA	75569	1701 KENLEY AVE, SAN ANTONIO 78236	BENZENE, DICHLOROBENZENE, DIESEL FUEL, TCE, METALS	6/1/1988	3A	5	E,V,Q,3
	RANDOLPH AIR FORCE BASE	69011	FM 1518, SAN ANTONIO 78148	TCE, BENZENE	5/13/1988	2C	5	VI		
	SAN ANTONIO PIPELINE EAST OUT STATION FOSTER RD	T3249	6090 INTERSTATE 10 FRONTAGE RD 78219	TPH	10/26/2015	2	1	E		
	SOUTHWEST RESEARCH INSTITUTE	69046	6220 CULEBRA RD, SAN ANTONIO 78238-5166	BENZENE	6/9/2009	0A	3	E, Q		
	STAR ENTERPRISE INC	35848	510 PETROLEUM DR, SAN ANTONIO 78219	TPH, BTEX, LEAD, CHROMIUM	10/30/1989	2A	5	EQ		
	UNION PACIFIC RAILROAD CO	39851	1201 SHERMAN ST, SAN ANTONIO	BTEX, TPH	10/12/1989	0	5	E,Q		
	VOPAK TERMINAL GALENA PARK	30566	1500 CLINTON DR, GALENA PARK 77547	VOCS	12/1/2007	2A	2A	E,Q		

TABLE 1
GROUNDWATER CONTAMINATION CASE DESCRIPTION BY COUNTY
TEXAS COMMISSION ON ENVIRONMENTAL QUALITY

COUNTY	DIVISION	NEW CASES	FILE NAME	FILE NUMBER	LOCATION	CONTAMINATION DESCRIPTION	DATE	ENFORCEMENT STATUS	DATA QUALITY	\$5.236
BEXAR	REM/DCRP		WATERFORD SQUARE FORMER TODAY'S CLEANERS	DC0172	4202 THOUSAND OAKS DR, SAN ANTONIO	CHLORINATED SOLVENTS	12/7/2007	5B 0		
	REM/PST	*	CAVENDER CADILLAC	119812	801 BROADWAY ST, SAN ANTONIO	GASOLINE	6/11/2015	2 6	E,Q	
		*	CONVERSE BUS LN PROPERTY	116592	9235 CONVERSE BUSINESS LN, CONVERSE	UNKNOWN	1/7/2005	2 6	E,Q	
		*	CST 3954	119874	1526 N NEW BRAUNFELS AVE, SAN ANTONIO	GASOLINE	11/12/2015	2 6	E,Q	
			E Z STOP 1	118179	15540 S US HIGHWAY 181, SAN ANTONIO	UNKNOWN	8/2/2009	2 2A	E,Q	
			FARMERS TRUCK CENTER	93878	13183 IH 10 E, SCHERTZ	DIESEL	10/24/1989	2 2A	E,Q	
		*	HIGHWAY OIL 73	116429	3511 WEST AVE, SAN ANTONIO	UNKNOWN	7/28/2004	2 6	E,Q	
			KELLY AFB	100151	SA-ALC EM, SAN ANTONIO	CHEMICAL	9/9/1991	2D 2A	E,Q	
			LUCKY SEVEN FOOD MART	113961	5925 S FLORES ST, SAN ANTONIO	GASOLINE	12/15/1998	2 2A	E,Q	
			QUICK STOP 2	113990	3319 PLEASANTON RD, SAN ANTONIO	GASOLINE	12/17/1998	2 2A	E,Q	
		*	TETCO 26	120015	12003 E LOOP 1604 N, UNIVERSAL CITY	GASOLINE	7/23/2015	2 6	E,Q	
			TETCO 309	119066	19849 SOMERSET RD, SOMERSET	UNKNOWN	1/17/2013	2 6	E,Q	
			TIMEWISE FOOD STORE 9901	119099	5815 S IH 35, SAN ANTONIO	UNKNOWN	7/30/2012	2 6	E,Q	
			WEZ MART 2	118498	930 E FORMOSA BLVD, SAN ANTONIO	UNKNOWN	3/26/2010	2 2A	E,Q	
			YTUARTE GULF	107227	19875 SOMERSET RD, SOMERSET	GASOLINE	8/13/1993	2 2A	E,Q	
	REM/SF		BANDERA ROAD GROUND WATER PLUME	SUP155	CENTER OF THE PLUME IS LOCATED BETWEEN POSS RD & GRISSOM RD, APPROXIMATELY 590 FEET SW OF BANDERA RD, LEON VALLEY	PCE, TCE, VINYL CHLORIDE, DICHLOROETHANE	6/15/2004	5A 3	E,Q,V3	
			ELDORADO CHEMICAL CO INC	SUP176	14350 LOOKOUT ROAD, LIVE OAK, TX	VOCS	5/16/2011	5A 2A	E, Q, V3	
			FIRST QUALITY CYLINDERS	SUP046	931 W LAUREL, SAN ANTONIO, TX, SAN ANTONIO	CHROMIUM, HEXAVALENT CHROMIUM, VOCS	9/8/1989	5B 5	E,Q,V3	
			HARRIS SAND PITS	SUP118	23340 HIGHWAY 16 S, VON ARMY	ARSENIC, CADMIUM, CHROMIUM	8/1/1994	3B 5	E, Q	
			PIONEER OIL & REFINING COMPANY	SUP019	20280 S PAYNE RD, SOMERSET	BENZENE, ARSENIC, TPH	4/11/1994	5B 5	E,Q,V3	
			R & H OIL COMPANY	SUP139	403 SOMERSET RD, SAN ANTONIO	ZINC, THALLIUM, 2-METHYL NAPHTHALENE, NAPHTHALENE, LEAD, BTEX, BARIUM, ARSENIC	12/1/2004	4B 2A	E,Q,V3	
	REM/SSDAP	*	RIVER CITY METAL FINISHING	FILED BY SITE NAME	12040 POTRANCO RD, SAN ANTONIO	CHROMIUM, HEXAVALENT CHROMIUM	6/16/2016	5A 2A	E, Q, V3	Y
	REM/VC		ALAMEDA THEATER	2534	318 WEST HOUSTON STREET, SAN ANTONIO	CHLORINATED SOLVENTS	10/22/2012	0B 1A	E	
			CASTLE HILLS MARKET	1853	2211 NW MILITARY DRIVE, SAN ANTONIO	VOCS, SVOCS, METALS, TPH, CHLORINATED SOLVENTS	8/17/2005	0B 5	E	
			FORMER CHROMALLOY GAS TURBINE FACILITY	2745	4430 DIRECTOR DR, SAN ANTONIO	VOCS, SVOCS, HEAVY METALS, CHLORINATED SOLVENTS, TPH	6/4/2015	0B 1A	E	
			FORMER ZARZAMORA SERVICE CENTER COMPLEX	2686	4719 S ZARZAMORA STREET, SAN ANTONIO	CHLORINATED SOLVENTS, VOCS, PFCS	7/25/2014	0B 3	E	
			IMI CORNELIUS	2028	702 SAN FERNANDO STREET, SAN ANTONIO	SVOCS, METALS	2/12/2007	0B 3	E	
			KLN STEEL PRODUCTS COMPANY	2272	4200 N PAN AM EXPRESSWAY, SAN ANTONIO	VOCS, METALS, CHLORINATED SOLVENTS	6/5/2009	0B 3	E	
			MIRASOL HOMES PARCEL B	1119	3940 SAN FERNANDO STREET, SAN ANTONIO	VOCS	2/28/2000	0B 5	E	
			SLATER WHITE CLEANERS - JOSEPHINE	1437	110 WEST JOSEPHINE, SAN ANTONIO	SVOCS, METALS	2/12/2002	0B 5	E	
			SOUTHWEST CHROME CORPORATION	1059	9594 SOUTH PRESA STREET, SAN ANTONIO	METALS	10/29/1999	0B 5	E	
			ST ANTHONY HOTEL	2495	300 EAST TRAVIS, SAN ANTONIO	VOCS, METALS, CHLORINATED SOLVENTS, TPH	5/30/2012	0B 3	E	
			SUNSHINE LAUNDRY	2726	617 N FLORES ST, SAN ANTONIO	VOCS, SVOCS, HEAVY METALS, CHLORINATED SOLVENTS, PESTICIDES, TPH	3/17/2015	0B 3	E	
			TAMPICO WAREHOUSE	2762	818 S FLORES ST, SAN ANTONIO	VOCS, HEAVY METALS, TPH	8/20/2015	0B 2A	E	
			TAYLOR TELECOM CENTER	1821	100 TAYLOR STREET, SAN ANTONIO	METALS	5/2/2005	0B 5	E	
	REM/VCIO		FIRST GUARANTY BUILDING	510	1100 NE LOOP 410, SAN ANTONIO	VOCS	8/17/2005	1B 0	E	
			OLD TEX CLEANERS	509	6534 OLD HIGHWAY 90, SAN ANTONIO	VOCS	8/4/2005	0 0	E	
		*	PROPOSED DOLLAR GENERAL	986	NEC N ZARZAMORA ST & W MARTIN ST, SAN ANTONIO	PAHS, VOCS	1/20/2016	1B 0	E	
			PROPOSED TOBIN PARKING GARAGE	987	213 4TH ST, SAN ANTONIO	CHLORINATED SOLVENTS	12/8/2015	1B 0	E	
			TRACT 1/TRACT 2 NEW BRAUNFELS AVENUE	283	1829 NORTH NEW BRAUNFELS AVENUE, SAN ANTONIO	VOCS, CHLORINATED SOLVENTS	12/12/2001	0 0	E	

TABLE 1
GROUNDWATER CONTAMINATION CASE DESCRIPTION BY COUNTY
TEXAS COMMISSION ON ENVIRONMENTAL QUALITY

COUNTY	DIVISION	NEW CASES	FILE NAME	FILE NUMBER	LOCATION	CONTAMINATION DESCRIPTION	DATE	ENFORCEMENT STATUS	DATA QUALITY	\$5.236
BEXAR	REM/VCIO		WALGREEN'S - ZARZAMORA	429	2503 SW MILITARY DRIVE, SAN ANTONIO	CHLORINATED SOLVENTS	4/28/2004	0	E	
	WPD/MSW		NELSON GARDENS LANDFILL (PRE-SUBTITLE D ONLY)	MSW01237	1100 N NELSON ROAD S MEDINA BASE 0.8 MILE N FM 2536 2 MILES W INTERSTATE HIGHWAY 410	MW-2, 6A, 7A, P-101: VOCS (CIS-1,2-DICHLOROETHYLENE; TETRACHLOROETHYLENE; TRICHLOROETHYLENE; VINYL CHLORIDE); P-101, MW-7A, 6A, OW-24: NITRATE	3/29/1993	2B	2B	E,V2
				PEARSALL ROAD LANDFILL (PRE-SUBTITLE D ONLY)	MSW00633	5302 PEARSALL ROAD 1 MILE SW OF INTERSECTION OF PEARSALL ROAD AND SW MILITARY DRIVE	MW-5A: VOCS (CHLOROENZENE; 1,4-DICHLOROENZENE); MW-16A: VOCS (1,1-DICHLOROETHANE)	3/10/1988	2B	2B
BLANCO	REM/PST		CROWDERS EXXON	106798	201 S US HIGHWAY 281, JOHNSON CITY	GASOLINE	6/4/1993	5B	2A	E,Q
			PILGRAM BUSHNELL NEWMAN WATER WELLS	105405	1100 S WINTERS FUR ST, JOHNSON CITY	DIESEL, WASTE OIL, GASOLINE	11/23/1992	5B	2A	E,Q
BOSQUE	REM/CA	*	BNSF RAILROAD MILE POST 260	T3262	HWY 6 AND FM 217, 2.3 MILES NW OF VALLY MILLS, VALLEY MILLS, 76689	TPH, VOC	12/6/2016	0A	2A	E
	REM/PST		LAMPMANS GROCERY	102484	HWY 56, LAKESIDE VILLAGE	GASOLINE	4/1/1992	2	6	E,Q
BOWIE	REM/CA		BJ SERVICES	31245	411 HARTMAN, VICTORIA	BTEX, TPH	5/21/1996	2A	3	E
			DAY & ZIMMERMANN LONE STAR	50400	US HWY 82 W, TEXARKANA 75505	METALS, EXPLOSIVES	8/8/2011	3	4	E, Q
			LONE STAR ARMY AMMUNITION PLANT	30991	HIGHWAY 82 W, TEXARKANA 75501	TNT, NITRATES, METALS, ACIDS, EXPLOSIVES	2/1/1992	3A	5	EQV
			RED RIVER ARMY DEPOT	67004	100 JAMES CARLOW DR, TEXARKANA 75507	VOCS	2/24/1994	3A,B	5	E,Q,V2,3
	REM/PST		TRONOX	31002	155 BUCHANAN RD, TEXARKANA 75501	TPH, BTEX, CREOSOTE	5/17/1989	3	5	E, Q, V
			AUTO REPAIR FACILITY	118220	314 W FRONT ST, DE KALB	UNKNOWN	12/4/2009	2	2A	E,Q
			DJ GAME ROOM	112710	835 E FRONT ST, DE KALB	GASOLINE	10/4/1997	2	2A	E,Q
			EZ MART 56	119697	1501 E AVENUE A, HOOKS	DIESEL, GASOLINE	4/21/2015	2	2A	E,Q
			FEDERAL CORRECTION INSTITUTION	119895	4001 LEOPARD DR, TEXARKANA	DIESEL, GASOLINE	2/3/2016	2	2A	E,Q
			FORMER KWIK PANTRY FFP 5156	119018	2401 NEW BOSTON RD, TEXARKANA	UNKNOWN	9/4/2012	5B	2A	E,Q
			GHOST TANKS W 7TH	120030	1737 W 7TH, TEXARKANA	UNKNOWN	2/8/2016	2	2A	E,Q
			GORDENS ECONO MART	94560	5600 SUMMERHILL RD, TEXARKANA	GASOLINE	1/15/1990	5B	2A	E,Q
			HOOKS TRUCK STOP MOTEL RESTAURNT	114322	910 MAIN ST, HOOKS	GASOLINE	10/20/1998	2	2A	E,Q
			OTHO CROMER CHEVRON	96657	401 W 7TH ST, TEXARKANA	WASTE OIL	8/30/1990	1B	1A	E,Q
			POSEY MOBIL HOMES	110644	4924 W 7TH ST, WAKE VILLAGE	UNKNOWN	9/9/1996	5B	1A	E,Q
	UPRR FORMER ST LOUIS SW RR CO	118317	319 W FRONT ST, TEXARKANA	UNKNOWN	4/5/2010	2	4	E,Q		
REM/SF		TEXARKANA WOOD PRESERVING CO	SUP038	1001 LUBBOCK ST, TEXARKANA	DIOXINS, PENTACHLOROPHENOL, PAHS	9/29/1990	5A	5	E,Q,V3	
REM/VCIO		SOUTHERN STAR CONCRETE	515	2515 WEST 7TH STREET, TEXARKANA	VOCS, SVOCS, METALS	10/21/2005		0	E	
WPD/MSW		NEW BOSTON LANDFILL (PRE-SUBTITLE D AND SUBTITLE D)	MSW00576C	1.7 MILES W OF INTERSTATE HWY 30 AND STATE HWY 8 INTERSECTION	MW-12: METALS (ARSENIC)	12/17/1999	2A	4	E,Q,V2	
BRAZORIA	REM/CA		ALLWASTE CONTAINER SERVICES INC	30207	1024 A S FRONT ST, ANGLETON 77515	AS, PHENOL, VOCS	6/30/1989	3B	5	E
			ALVIN YARD	84996	19391 N HWY 35, ALVIN	TPH, BENZENE	10/2/2003	0A	4	E
			ASCEND PERFORMANCE MATERIALS OPERATIONS LLC	30138	FM 2917 APPROX 8 MI S OF HWY 35, ALVIN 77511	METALS, VOCS	12/5/1989	2B,3A	5	E,Q,V,2,3
			CHEVRON PHILLIPS CHEMICAL SWEENEY COMPLEX	86586	21441 LOOP 419 77480	BTEX	1/5/2015		2	E

TABLE 1
GROUNDWATER CONTAMINATION CASE DESCRIPTION BY COUNTY
TEXAS COMMISSION ON ENVIRONMENTAL QUALITY

COUNTY	DIVISION	NEW CASES	FILE NAME	FILE NUMBER	LOCATION	CONTAMINATION DESCRIPTION	DATE	ENFORCEMENT STATUS	DATA QUALITY	\$5.236
BRAZORIA	REM/CA		DOW CHEMICAL CO	30106	2301 N BRAZOSPORT BLVD, FREEPORT 77541	CHLORINATED HYDROCARBONS, ARSENIC, TCE, VOCS	4/24/1989	3A 5	EQV23	
			FREEPORT OOS TERMINAL	85697	1122 MARLIN LN 77541	AS, PB, BA, BENZENE NAPHTHALENE	11/23/2015	6	E	
			GROENDYKE TRANSPORT, INC.	31059	1600 S HWY 288B, ANGLETON 77515	1,1-TCA, 1,1-DCE, 1,2,3-TRICHLOROPROPANE, 1,2-DCA, 1,2-DICHLORPROPANE, BENZENE, CARBON TETRACHLORIDE, CHLOROFORM, CIS-1,2-DCE, METHYLENE CHLORIDE, TETRACHOROETHYLENE, TCE, VINYL CHLORIDE, ARSENIC	4/14/2010	0B 1A, 2A	E,Q	
			GULF CHEMICAL AND METALLURGICAL CORP	30952	302 MIDWAY RD, FREEPORT 77541	BTEX, ARSENIC, CADMIUM, CHROMIUM, COBALT, NICKEL, MOLIBDINUM, VANADIUM	6/28/1994	3A 3	E	
	REM/PST	*	KEESHAN & BOST CHEMICAL MANVEL	31898	22102 HIGHWAY 6, MANVEL, 77578	VOCS	10/24/2016	0A 5	E	Y
			ALVIN FAST LUBE MOBIL	115569	260 E HIGHWAY 6, ALVIN	UNKNOWN	11/8/2002	2 2A	E,Q	
			BUFFALO CREEK GROCERY	118809	1340 HIGHWAY 332 W, LAKE JACKSON	UNKNOWN	4/20/2012	2 6	E,Q	
			BUMPER TO BUMPER AUTO DETAILING	114620	210 E BRAZOS AVE, WEST COLUMBIA	GASOLINE, WASTE OIL	12/10/1998	2 2A	E,Q	
			ENVIRONMENTAL IMPACT	118321	N GORDON WILLIS ST, ALVIN	UNKNOWN	5/24/2010	5B 2A	E,Q	
			EZ MART 262	115786	225 N COLUMBIA DR, WEST COLUMBIA	UNKNOWN	9/8/2003	2 2A	E,Q	
			FORMER AUTO PARTS STORE	114619	BRAZOS AVE, WEST COLUMBIA	GASOLINE, WASTE OIL	12/10/1998	2 2A	E,Q	
			FORMER THOMAS TEXACO STATION	94802	101 S VELASCO ST, ANGLETON	GASOLINE	1/12/1990	5B 4	E,Q	
			MAGNESS CO INC	96065	227 S FRONT ST, ANGLETON	GASOLINE	7/5/1990	5B 2A	E,Q	
		*	ORTEGAS PLACE	119561	16305 FM 521 RD, ROSHARON	UNKNOWN	12/9/2014	1B 1A	E,Q	
			STORE 312	119557	1235 E MULBERRY ST, ANGLETON	GASOLINE	11/6/2014	2 2A	E,Q	
		*	STRIPES 1080	120000	20135 MORRIS AVE, MANVEL	DIESEL, GASOLINE	2/15/2016	1B 1A	E,Q	
		*	TXDOT RIGHT OF WAY	118981	HWY 518, PEARLAND	UNKNOWN	10/20/2012	2 6	E,Q	
			V Q FOOD MART	113285	302 S GORDON ST, ALVIN	GASOLINE	6/19/1998	5B 2A	E,Q	
		*	VELASCO SHELL	119631	2901 N VELASCO ST, ANGLETON	GASOLINE	9/16/2014	2 6	E,Q	
			W H PIERCE JR	99910	300 E 2ND ST, FREEPORT	DIESEL	2/27/1991	2 2A	E,Q	
			WAG A BAG 2	119459	95 OAK DR, LAKE JACKSON	GASOLINE	7/10/2014	2 2A	E,Q	
	REM/SF		CAMTRACO ENTERPRISES INC	SUP165	18823 AMOCO ST, PEARLAND	TCE, 1,1-DCE, CIS-1,2-DCE, VINYL CHLORIDE, ARSENIC	1/1/2007	5B 5	E, Q, V3	
			GULFCO MARINE MAINTENANCE	SUP116	906 MARLIN LN, FREEPORT	TRICHLOROETHYLENE, METHYLENE CHLORIDE, 1,2-DCE, CIS-1,2-DICHLOROETHENE, TETRACHOROETHYLENE	1/15/2000	4B 5	E, Q	
			JAMES BARR FACILITY	SUP074	3300 INDUSTRIAL DR, PEARLAND	BARIUM, ARSENIC, LEAD, PENTACHLOROPHENOL	10/20/2004	5B 6D	E, Q	
	REM/VC		ANGLETON SITE	2273	1508 EAST CEDAR STREET, ANGLETON	VOCS, SVOCS, METALS, CHLORINATED SOLVENTS	9/17/2009	0B 3	E	
			DAVIS LYNCH	2279	2005 GARDEN ROAD, PEARLAND	VOCS, TPH	8/10/2009	0B 6	E	
			DOW CHEMICAL OYSTER CREEK	675	1/2 MILE WEST OF SH 523, OYSTER CREEK	VOCS, SVOCS, METALS, PESTICIDES, TPH, PCBS	12/27/1997	0B 5	E	
			FEDERAL SIGNAL CORPORATION	2293	1616 NORTH MAIN STREET, PEARLAND	SVOCS, METALS	12/29/2009	0B 4	E	
			FORCE ROAD OIL & VACUUM TRUCK COMPANY SITE	2268	1722 COUNTY ROAD 573, ARCOLA	VOCS	6/3/2009	0B 5	E	
		*	FORMER EMCHEM FACILITY	2800	4308 AND 4401 RICE DRIER RD, PEARLAND	VOCS, SVOCS, HEAVY METALS, PCB, OTHER	3/15/2016	0B 1A	E	
			JET \$1.49 CLEANERS	1863	3670 FM 528 RD, FRIENDSWOOD	SVOCS, METALS, TPH	9/7/2005	0B 5	E	
			MIKEN SPECIALTIES SCAFFOLD YARD SALE	2500	427 COMMERCE STREET, FREEPORT	VOCS, CHLORINATED SOLVENTS, TPH	4/30/2012	0B 2A	E	
			SWEENEY REFINERY - NORTH TANK FARM	1311	HIGHWAY 35 AND FM 524, OLD OCEAN	VOCS, METALS, TPH	5/2/2001	0B 5	E	
			TEXAS INDUSTRIAL PAINTING COMPANY (TIPCO)	1078	211 COMMERCE STREET, FREEPORT	VOCS	12/17/1999	0B 3	E	
	REM/VCIO		ALVIN TOWNE PLAZA SHOPPING CENTER	467	118 EAST HOUSE STREET, ALVIN	VOCS, TPH	1/20/2005	6	E	
			DIXIE CLEANERS AND LAUNDRY	299	700 DIXIE DRIVE, CLUTE	VOCS	5/29/2002	0	E	

TABLE 1
GROUNDWATER CONTAMINATION CASE DESCRIPTION BY COUNTY
TEXAS COMMISSION ON ENVIRONMENTAL QUALITY

COUNTY	DIVISION	NEW CASES	FILE NAME	FILE NUMBER	LOCATION	CONTAMINATION DESCRIPTION	DATE	ENFORCEMENT STATUS	DATA QUALITY	\$5.236
BRAZORIA	REM/VCIO		KEY ENERGY FISHING & RENTAL SERVICES	747	19391 NORTH HIGHWAY 35, ALVIN	VOCS, SVOCS, CHLORINATED SOLVENTS, TPH	4/23/2010	0	E	
	RMD/RML		ISO-TEX	RW-1937	511 COUNTY ROAD 129 FRIENDSWOOD TX 77546	TRITITUM (H-3), URANIUM		2B	2B	V
	WSD/PDW	*	AUTUMN SHADOWS MOBILE HOME PARK	G0200435A	1 - HWY 35 / FM 1459	1,1-DICHLOROETHYLENE	3/18/2016	2C	6C	E,Q,V,2
BRAZOS	REM/DCRP	*	1.79 CLEANERS	DC0277	505 UNIVERSITY DR, COLLEGE STATION	CHLORINATED SOLVENTS	6/22/2016	5B	2A	E
			VILLA MARIA CLEANERS	DC0224	710 E VILLA MARIA RD, BRYAN	CHLORINATED SOLVENTS	6/15/2011	5B	0	
	REM/PST		BROACH STATION 110	98523	1615 N TEXAS AVE, BRYAN	GASOLINE	4/5/1991	5B	4	E,Q
			BROOKSHIRE BROTHERS 501	117079	801 N TEXAS AVE, BRYAN	UNKNOWN	12/13/2006	2	2A	E,Q
			EXPRESS PONZIO FOOD MART	116209	1100 SAN JACINTO LN, BRYAN	UNKNOWN	7/1/2004	2	2A	E,Q
			FORMER DIAMOND SHAMROCK 546	115254	3129 TEXAS AVE S, COLLEGE STATION	GASOLINE	7/19/2001	2	6	E,Q
		*	RESIDENT DUPLEX & COMMERCIAL BLDG	119407	2010 S COLLEGE AVE, BRYAN	GASOLINE	3/25/2014	2	2A	E,Q
			VACANT LOT	119523	2902 HWY 21 EAST, BRYAN	GASOLINE	10/27/2014	1B	1A	E,Q
	REM/VC		CITGO PETROLEUM CORPORATION - BRYAN	643	1714 FINFEATHER ROAD, BRYAN	VOCS, CHLORINATED SOLVENTS, TPH	10/24/1997	0B	5	E
		*	CITY OF BRYAN TOWNSITE BLOCK 106	2421	600 N MAIN ST, BRYAN	CHLORINATED SOLVENTS	7/28/2011	0B	2A	E
			HOWELL TRACT	778	200 - 218 SOUTH MAIN STREET, BRYAN	VOCS, TPH	5/28/1998	0B	3	E
REM/VCIO		UNIVERSITY PARK I SHOPPING CENTER	1737	615 UNIVERSITY DRIVE EAST, COLLEGE STATION	CHLORINATED SOLVENTS	9/8/2004	0B	4	E	
	*	CHICKEN EXPRESS RESTAURANT	900	401 S TEXAS AVENUE, BRYAN	VOCS, SVOCS, CHLORINATED SOLVENTS, TPH	11/8/2013		0	E	
		POOHS PARK PROPERTY	981	1931-1937 S TEXAS AVE, COLLEGE STATION	CHLORINATED SOLVENTS	12/16/2015		6	E	
	*	STERLING A&M HIGH RISE	1011	707 & 711 UNIVERSITY DR, COLLEGE STATION	VOCS, SVOCS, TPH	6/17/2016		1B	E	
		WOLF PEN PLAZA	313	1917 SOUTH TEXAS AVENUE, COLLEGE STATION	VOCS	7/24/2002		0	E	
WPD/MSW		ROCK PRAIRIE ROAD LANDFILL (PRE-SUBTITLE D AND SUBTITLE D)	MSW01444C	2.75 MILES SE HIGHWAY 6 AND LOOP 507 INTERSECTION ADJACENT TO NW SIDE BY GREENS PRAIRIE ROAD	MW-13: METALS (BERYLLIUM; CADMIUM, COBALT); MW-4, 7, 8R, 10: VOCS (1,1-DICHLOROETHANE; CIS-1,2-DICHLOROETHYLENE)	12/31/2004	2B	2B	E,Q,V2	
BROOKS	REM/PST		STRIPES 2180	117140	500 E RICE ST, FALFURRIAS	UNKNOWN	12/11/2006	2	6	E,Q
BROWN	REM/CA		3M BROWNWOOD	30536	BRADY HWY US HWY 377, BROWNWOOD 76801	CHROMIUM, VOCS	10/16/2009	3	5	E, Q
			SUPERIOR CABLE	31532	2900 MORRIS SHEPPARD DR, BROWNWOOD 76801	PCE, TCE, DCE, TCA, DCA	5/1/1991	2A	5	E
	REM/PST		TAYLOR PETROLEUM 72	116483	528 W COMMERCE ST, BROWNWOOD	UNKNOWN	3/28/2005	2	2A	E,Q
WPD/MSW		REGIONAL LANDFILL OF BROWNWOOD (PRE-SUBTITLE D AND SUBTITLE D)	MSW01562A	2 MILES S OF BROWNWOOD 1.5 MILES S OF INDIAN CREEK ROAD & FM 45 INTERSECTION	MW-1S: METALS (BARIUM); MW-3S: METALS (BARIUM, NICKEL)	6/18/2009	2B	2B	E,Q,V2	
BURLESON	REM/CA		BURLINGTON NORTHERN & SANTA FE RAILROAD	30065	HIGHWAY 36 N AVE E, SOMERVILLE 77879	CREOSOTE, PENTACHLOROPHENOL	11/5/1987	3A	5	E,Q,V,2
	REM/PST		ABANDONED GAS STATION	111449	800 BLK AVE B, SOMERVILLE	GASOLINE	2/23/1999	1B	1A	E,Q
			HORNETS NEST	118449	910 STATE HIGHWAY 21 E, CALDWELL	UNKNOWN	11/9/2010	2	2A	E,Q
		SABLATURA GROCREY	112975	HWY 36, CALDWELL	GASOLINE	2/12/1998	5B	6	E,Q	

TABLE 1
GROUNDWATER CONTAMINATION CASE DESCRIPTION BY COUNTY
TEXAS COMMISSION ON ENVIRONMENTAL QUALITY

COUNTY	DIVISION	NEW CASES	FILE NAME	FILE NUMBER	LOCATION	CONTAMINATION DESCRIPTION	DATE	ENFORCEMENT STATUS	DATA QUALITY	\$3.236
BURNET	REM/PST		HILL COUNTRY FOOD MART	116266	302 N WATER ST, BURNET	UNKNOWN	9/1/2003	2	2A	E,Q
			LAKESIDE GROCERY	93576	10241 W STATE HIGHWAY 29, BURNET	GASOLINE	9/11/1989	5B	2A	E,Q
	REM/SF		MAIN STREET GROUND WATER PLUME	SUP174	COUNTY RD 340 APPROX. 1 MILE SOUTH OF THE CITY OF BURNET	PCE	6/29/2010	5A	2A	E, Q, V3
CALDWELL	REM/VC		ALEXANDER TANK COMPANY SITE	2615	2400 EAST PIERCE STREET, LULING	VOCS, SVOCS, METALS, TPH, BTEX, PAHS	10/3/2013	0B	1B	E
CALHOUN	REM/CA		ALCOA ALUMINA & CHEMICALS LLC	30035	1472 FM 1593 S, POINT COMFORT 77978	MERCURY	5/13/1989	2A	5	EQV2
			BP CHEMICALS	32164	13050 STATE HIGHWAY 185 N, PORT LAVACA 77979	CYANIDE, COBALT	9/1/2004	3	5	E
			FORMOSA PLASTICS CORPORATION TEXAS UNION CARBIDE CORP	31945 30129	101 FORMOSA DR, POINT COMFORT 77978 7501 STATE HIGHWAY 185 N, SEADRIFT 77983	EHTYLENE DICHLORIDE ORGANICS, CHLORINATED SOLVENTS	12/8/1989 3/28/1988	4A 3B	5 5	EQV EQ
	REM/PST		7-ELEVEN STORE 36505	119466	1800 STATE HIGHWAY 35 S, PORT LAVACA	GASOLINE	8/15/2013	2	2A	E,Q
			BROADWAY FISH MARKET	115360	912 BROADWAY ST, PORT LAVACA	UNKNOWN	1/11/2002	5B	6	E,Q
	REM/SF		DUMAS USED CARS	118137	469 BROADWAY ST, PORT LAVACA	UNKNOWN	7/27/2009	5B	2A	E,Q
			ALCOA - LAVACA BAY	SUP095	1472 FM 1593 S, POINT COMFORT	MERCURY, POLYAROMATIC HYDROCARBONS (PAH)	11/9/1999	4B	5	E,Q
	CAMERON	REM/CA		EAGLE COACH CORP	33877	2045 LES MAULDIN BLVD, BROWNSVILLE 78523	TPH	12/26/2000	0	3
			SEC N MAIN ST & E 1ST STREET	T3184	212 N MAIN ST LA FERIA TX 78559	BENZENE, PB, CR	11/24/2014	0	5	E
			TRANSMONTAIGNE TERMINALING	85478	8700 STATE HIGHWAY 48, BROWNSVILLE 78520	BTEX, TPH	11/13/1997	0A	5	E
			ZIMCO MARINE	T2376	400 WASHINGTON STREET, PORT ISABEL 78578	VOLATILE ORGANICS, METALS	5/29/2009	1B	2A	E,Q
REM/DCRP			FORMER MODEL INDUSTRIAL CLEANER	DC0087	314 WEST ELIZABETH STREET, BROWNSVILLE	CHLORINATED SOLVENTS	12/28/2006	5B	0	
REM/PST			DANS QUICK STOP	117209	7878 BOCA CHICA BLVD, BROWNSVILLE	UNKNOWN	4/3/2007	2	2A	E,Q
			FORMER CERTIFIED WELDING	100510	701 S BUSINESS 77, SAN BENITO	GASOLINE	9/25/1991	2	6	E,Q
			FORMER GUARANTY FEDERAL BANK	109150	110 W HARRISON, HARLINGEN	GASOLINE	11/20/1994	5B	2A	E,Q
			MAGIC MART	119935	2100 E PRICE RD, BROWNSVILLE	GASOLINE, DIESEL	4/12/2016	2	2A	E,Q
			OLD CITY WAREHOUSE	118936	1006 S COMMERCE ST, HARLINGEN	UNKNOWN	6/28/2012	2	2A	E,Q
			ROY'S GROCERY	96922	1/4 MILE WEST FROM THE INTERSECTION OF MILITARY HIGHWAY 281 & FM 509 OFF MILITARY HY, LOS INDIOS, TX, LOS INDIOS	GASOLINE	10/11/1990	2	2A	E,Q
			SUPER CREAM RESTRAUANT	119288	1014 FM 802, BROWNSVILLE	UNKNOWN	10/31/2013	2	6	E,Q
REM/VC			FORMER AERIAL PESTICIDE APPLICATOR FACILITY	2679	0.6 MI SOUTH OF HIGHWAY 100 ON FM 1847, LOS FRESNOS	TOXAPHENE	6/9/2014	0B	4	E
			PORT OF HARLINGEN, TRACT 1 FACILITY	2416	24581 PORT ROAD & FM 106, HARLINGEN	PESTICIDES	7/15/2011	0B	3	E
			PROPOSED CHICK-FIL-A RESTAURANT 3613	2771	1900 S 77 SUNSHINESTRIP, HARLINGEN	VOCS, HEAVY METALS, TPH	10/8/2015	0B	3	E
			VALLEY METALS RECYCLING COMPANY	1642	HIGHWAY 106 1/2 MILE EAST OF FM 595, HARLINGEN	VOCS, METALS, TPH	10/15/2003	0B	5	E
REM/VCIO			VALLEY SOLVENT COMPANY, INC	492	2 1/2 MILES WESTON HIGHWAY 107, COMBES	CHLORINATED SOLVENTS	3/24/1997	0B	5	E
		BURGER KING 11180	984	601 S SAM HOUSTON BLVD, SAN BENITO	VOCS, TPH	12/1/2015		1B	E	
WPD/MSW		JACK IN THE BOX	985	3355 INTERNATIONAL BLVD, BROWNSVILLE	VOCS, SVOCS, TPH	12/8/2015		1B	E	
		CITY OF BROWNSVILLE LANDFILL (PRE-SUBTITLE D AND SUBTITLE D)	MSW01273A	1.3 MI NE SH 4 & FM 511 2 MI NE AIRPORT 0.8 MI S WAREHOUSE RD	MW-1S, 10S, 11S, 12S, 23S, 25S, 26S, 24D; METALS (ARSENIC, NICKEL, SELENIUM); MW-24S: VOCS (CIS-1,2-DICHLOROETHYLENE)	2/10/2011	2B	2B	E,Q,V2	

TABLE 1
GROUNDWATER CONTAMINATION CASE DESCRIPTION BY COUNTY
TEXAS COMMISSION ON ENVIRONMENTAL QUALITY

COUNTY	DIVISION	NEW CASES	FILE NAME	FILE NUMBER	LOCATION	CONTAMINATION DESCRIPTION	DATE	ENFORCEMENT STATUS		DATA QUALITY	§ 2.43b
CAMERON	WQD/WQAS		CITY OF HARLINGEN PLANT NO 2	WQ0010490003	APPROX 0.25 MI S OF INTX OF E HARRISON AVE FM 106 AND 54TH ST AND 2.5 MI E OF INTX OF 15TH ST & E HARRISON AVE	NITRATE, FECAL COLIFORM	7/8/2010	3A	3	E,Q, V2	
CAMP	REM/PST		PARKER FURNITURE	115625	COMPRESS ST, PITTSBURG	UNKNOWN	1/28/2003	1B	1A	E,Q	
CARSON	REM/CA		PANTEX PLANT (USDOE)	30459	955 FM 2373, PANHANDLE 79068	ORGANICS, METALS, EXPLOSIVES, BENZENE	7/1/1991	5A, 3D, 2B&D, 1B	5	E,Q,V1,2,3	
	REM/PST		PANHANDLE BUTANE OIL CO INC	96161	212 ELSIE, PANHANDLE	GASOLINE	2/21/1990	5B	2A	E,Q	
CASS	REM/PST		BERRYS K ZES GROCERY 1	114096	HWY 59, LINDEN	GASOLINE	12/21/1998	5B	6	E,Q	
			E Z MART 67	118623	1106 N LOUISE ST, ATLANTA	UNKNOWN	6/13/2011	2	6	E,Q	
			FORMER EZ MART 60	118472	GENERAL DELIVERY, LINDEN	UNKNOWN	11/9/2010	2	6	E,Q	
			PETTWAYS CEDAR STATION	105613	HWY 49, GRAY	DIESEL, GASOLINE	12/14/1992	2	2A	E,Q	
	REM/SF		AVINGER DEVELOPMENT COMPANY - ADCO	SUP047	INTERSECTION SH 155 & SH 49, AVINGER	ARSENIC, CHROMIUM	7/5/2007	5B	2A	E, Q, V3	
			CASS COUNTY TREATING COMPANY	SUP090	304 HALL ST, LINDEN, TX, LINDEN	PCP, DIOXINS, MERCURY, CADMIUM, ARSENIC, CHROMIUM	5/18/1988	5B	2A	E, Q, V3	
CASTRO	REM/PST		WEST TEXAS GAS CASTRO WAREHOUSE	99894	118 W BEDFORD ST, DIMMITT	GASOLINE	8/6/1991	5B	4	E,Q	
	WQD/WQAS		CITY OF DIMMITT	WQ0010080001	4/10 OF A MILE NORTH AND ONE MILE EAST OF THE INTERSECTION OF U.S. HIGHWAY 385 AND STATE HIGHWAY 86, EAST OF THE CITY OF DIMMITT	NITRATE	10/25/2005	2C	2	E,Q	
			DIMMITT ETHANOL LP	WQ0001410000	3/10 OF A MILE NORTH AND 4/10 OF A MILE EAST OF THE INTERSECTION OF U.S. HIGHWAY 385 AND STATE HIGHWAY 86, EAST OF THE CITY OF DIMMITT	NITRATE	8/16/2005	3A	0	E,Q,V2	
CHAMBERS	REM/CA		ENTERPRISE P-63 ROW MILEPOST 16.71, IH 10 T2944		INTERSTATE 10 AND TRINITY RIVER, WALLISVILLE 77597	PETROLUUM HYDROCARBONS	6/1/2011	0A	6	E, Q, V	
	REM/PST		LITTLE NUGGET	118371	12731 FM 1409, OLD RIVER WINFREE	UNKNOWN	5/3/2010	2	6	E,Q	
		*	LITTLE NUGGET INC	118199	12731 FM 1409, OLD RIVER WINFREE	UNKNOWN	11/18/2009	2	6	E,Q	
		*	OAK ISLAND GROCERY	119857	208 EAGLE RD, ANAHUAC	GASOLINE	2/8/2016	5B	6	E,Q	
	REM/SSDAP		MONT BELVEIU	FILED BY SITE NAME	10959 INTERSTATE 10 E	CARBON TETRACHLORIDE, DIBROMOCHLOROMETHANE, BROMOFORM, CHLOROFORM, DIBROMOCHLOROMETHANE, METHYLETHYL KETONE	UNCONFIRMED	6A	2B	V3	
CHEROKEE	REM/CA		CITGO WACO TERMINAL	31960	1600 S. LOOP, WACO	BTEX, DIESEL	1/9/1995	0A	5	E	
			WELLS FARGO BANK PROPERTY	T1573	400 E COMMERCE ST, JACKSONVILLE 75766	VOCS, BTEX	1/17/2001	0A	5	EQV2	
	REM/PST		CORNER MARKET 102	113973	202 N JACKSON ST, JACKSONVILLE	GASOLINE	12/15/1998	5B	2A	E,Q	
			KEY FOOD 4	116199	711 N DICKINSON DR, RUSK	UNKNOWN	4/29/2004	2	2A	E,Q	

TABLE 1
GROUNDWATER CONTAMINATION CASE DESCRIPTION BY COUNTY
TEXAS COMMISSION ON ENVIRONMENTAL QUALITY

COUNTY	DIVISION	NEW CASES	FILE NAME	FILE NUMBER	LOCATION	CONTAMINATION DESCRIPTION	DATE	ENFORCEMENT STATUS	DATA QUALITY	\$5.236
CHEROKEE	REM/VC		SNOKE SPECIAL PRODUCTS	853	HIGHWAY 69 NORTH, JACKSONVILLE	VOCS, METALS, TPH	10/27/1998	0B 5	E	
CHILDRESS	REM/CA		TEXAS DEPT OF TRANSPORTATION (CHILDRESS MAINTENANCE FACILITY)	F0482	1711 AVENUE B SW, CHILDRESS 79201	CHLOROFORM	10/9/1999	0A 2	EQ	
	REM/PST		BRIDGES CHEVRON	113452	110 AVENUE F NW, CHILDRESS	GASOLINE, DIESEL	9/15/1998	5B 2A	E,Q	
			JOE TARRANT OIL CO 62	97222	701 AVENUE F NE, CHILDRESS	DIESEL, GASOLINE	5/12/1990	5B 2A	E,Q	
			KWIK PANTRY FFP 351	108723	HWY 287 @ HWY 62, CHILDRESS	GASOLINE	10/13/1994	5B 4	E,Q	
		*	TARRANT 63	119742	1000 AVENUE F NW, CHILDRESS	GASOLINE	9/14/2015	5B 2A	E,Q	
			TAYLOR FOOD MART 31	110920	400 AVENUE F NE, CHILDRESS	UNKNOWN	4/12/1996	5B 2A	E,Q	
	REM/VC		BURLINGTON NORTHERN RAILROAD - CHILDRESS	417	100 12TH STREET NW, CHILDRESS	CHLORINATED SOLVENTS	12/13/1996	0B 5	E	
CLAY	REM/CA		HENRIETTA RELEASE AREA 2 (MAGELLAN MIDSTREAM PARTNERS)	T2978	BROWN ROAD AND HIGHWAY 287/82, HENRIETTA	BTEX, TPH	5/22/2012	2C 3	E,Q	
	REM/PST		ALLSUPS 174	112932	301 E OMEGA ST, HENRIETTA	GASOLINE	1/27/1998	5B 2A	E,Q	
			REED OIL CO	113893	705 MAIN ST, BYERS	GASOLINE	12/14/1998	5B 2A	E,Q	
			WAGON MASTER TRUCK STOP	96382	505 US HIGHWAY 287, BELLEVUE	GASOLINE	8/1/1990	5B 2A	E,Q	
COCHRAN	REM/PST		FORMER GASOLINE STATION	109426	102 N MAIN ST, MORTON	GASOLINE	1/31/1995	5B 2A	E,Q	
	WQD/WQAS		CITY OF MORTON	WQ0010226001	1 MILE NORTHEAST OF STATE HIGHWAY 214 AND FARM-TO-MARKET ROAD 1780, NORTHEAST OF THE CITY OF MORTON	NITRATE	10/13/2005	3A,B 5	E,Q	
COLLIN	REM/CA		EXIDE FRISCO BATTERY RECYCLING PLANT	30516	7471 5TH ST, FRISCO 75034	METALS	9/2/2014	3 2	E, Q, V	
			MCKINNEY METALS (SCRAP METAL YARD)	F0074	341 E VIRGINIA ST, MCKINNEY 75069	TPH, VOCS	2/11/1998	3B 5	E	
	REM/DCRP	*	DRY CLEAN SUPER CENTER	DC0284	10045 CUSTER RD, PLANO	CHLORINATED SOLVENTS	9/8/2016	5B 0		
			PREMIER DRY CLEAN EXPRESS	DC0256	601 W PARKER RD STE 112, PLANO	CHLORINATED SOLVENTS	11/19/2014	5B 2A	E	
			STAR CLEANER	DC0259	6916 INDEPENDENCE PKWY, STE 101, PLANO	CHLORINATED SOLVENTS	4/8/2015	5B 2A	E	
	REM/PST	*	7 ELEVEN STORE 32723	119997	4001 W SPRING CREEK PKWY, PLANO	GASOLINE	1/14/2016	2 6	E,Q	
			7 ELEVEN STORE 36416	119490	3301 K AVE, PLANO	DIESEL	3/25/2014	1B 1A	E,Q	
		*	7 ELEVEN STORE 36419	119717	3300 CUSTER RD, PLANO	GASOLINE	12/17/2014	2 2A	E,Q	
		*	BOBCAT KUNTRY STOP & GO	119992	204 E PECAN ST, CELINA	GASOLINE	5/27/2016	2 2A	E,Q	
			FORMER LL GROCERY GARAGE	91130	116 E AUDIE MURPHY PKWY, FARMERSVILLE	UNKNOWN	10/20/1986	1B 1A	E,Q	
			PDQ QUICK TRACK	118801	2312 STATE HIGHWAY 121, MELISSA	GASOLINE	3/5/2012	2 2A	E,Q	
		*	SHELL GRANDYS OF PLANO	120048	8601 OHIO DR, PLANO	GASOLINE, DIESEL	7/12/2016	2 2A	E,Q	
		*	SHELL PTC	119403	2000 DALLAS PKWY, PLANO	UNKNOWN	4/16/2014	2 6	E,Q	
	REM/VC		605 COMMERCE STREET	2757	605 COMMERCE ST STE 200, WYLIE	VOCS, CHLORINATED SOLVENTS	7/6/2015	0B 3	E	
			EXIDE TECHNOLOGIES J PARCEL	2541	N OF DALLAS NORTH TOLLWAY & S OF HICKORY ST, FRISCO	VOCS, CHLORINATED SOLVENTS	12/7/2012	0B 4	E	
		*	FORMER DRY CLEAN SUPER CENTER	2843	1020 W PARK BLVD, PLANO	CHLORINATED SOLVENTS	11/8/2016	0B 1A	E	
			HUTSON INDUSTRIES, INC	944	100 HUTSON DRIVE, FRISCO	VOCS	3/11/1999	0B 6	E	
		*	PSC PLANO CAMPUS	2480	2300 W PLANO PKWY, PLANO	CHLORINATED SOLVENTS, METALS, VOCS	3/26/2012	0B 1A	E	
			TENTH STREET INDUSTRIES	1601	901 10TH STREET, PLANO	CHLORINATED SOLVENTS	6/13/2003	0B 4	E	
			WATLEY PARK PROPERTY	1258	1/4 MILE SOUTH OF US 380, MCKINLEY	SOLVENTS	9/14/2000	0B 5	E	

TABLE 1
GROUNDWATER CONTAMINATION CASE DESCRIPTION BY COUNTY
TEXAS COMMISSION ON ENVIRONMENTAL QUALITY

COUNTY	DIVISION	NEW CASES	FILE NAME	FILE NUMBER	LOCATION	CONTAMINATION DESCRIPTION	DATE	ENFORCEMENT STATUS	DATA QUALITY	\$5.236
COLLIN	REM/VCIO	*	SASKAWAY PROPERTY	999	910 10TH ST / 880 AVE F, PLANO	CHLORINATED SOLVENTS	4/15/2016	1B	E	
			TOWNEPLACE SUITES & HOTEL	989	HWY 190 & K AVE	CHLORINATED SOLVENTS	1/20/2016	6	E	
		*	VALWOOD 44	1022	1644 W CROSBY RD, CARROLLTON	CHLORINATED SOLVENTS	7/27/2016	6	E	
	WPD/MSW		NORTH TEXAS MUNICIPAL WATER DISTRICT LANDFILL (PRE-SUBTITLE D ONLY)	MSW00044A	1 MILE S OF FM 544 BETWEEN HOOPER ROAD AND MAXWELL CREEK ROAD/ DEWITT ROAD	MW-4, 12: VOCS (BENZENE; CHLOROBENZENE; 1,4-DICHLOROBENZENE; CIS-1,2-DICHLOROETHYLENE)	12/31/2004	2B	2B	E,Q,V2
			NORTH TEXAS MUNICIPAL WATER DISTRICT LANDFILL (PRE-SUBTITLE D AND SUBTITLE D)	MSW00568A	500 OLD MILL RD MCKINNEY TX 75069	MW-18: METALS; MW-10Q: VOCS (CIS-1,2-DICHLOROETHYLENE)	10/11/2012	2B	2B	E,Q,V2
COLLINGSWORTH	REM/CA		TXDOT (WELLINGTON MAINTENANCE FACILITY)	F0430	WELLINGTON	TPH	12/5/2002	3B	4	EQV2
	REM/PST		HOLTON OIL CO LUCKY CORNER	103223 112917	1101 8TH ST, WELLINGTON 1500 HOUSTON, WELLINGTON	GASOLINE GASOLINE	5/26/1992 1/21/1998	5B 5B	2A 4	E,Q E,Q
COLORADO	WPD/MSW		ALTAIR DISPOSAL SERVICES LLC LANDFILL (PRE-SUBTITLE D AND SUBTITLE D)	MSW00203A	2 MILES N OF ALTAIR ON W SIDE OF STATE HIGHWAY 71	MW-11, 12, 14, 20: METALS (BARIUM, COBALT)	3/18/2016	2B	2B	E,Q,V2
COMAL	REM/PST	*	ENVIRONMENTAL IMPACT	118048	UNKNOWN, NEW BRAUNFELS	UNKNOWN	8/20/2007	5B	6	E,Q
		*	FORMER 7 ELEVEN STORE 36256	119586	106 FM 306, NEW BRAUNFELS	GASOLINE	10/31/2014	2	2A	E,Q
			PARKSIDE MART	119516	486 LANDA ST, NEW BRAUNFELS	GASOLINE	8/7/2014	1B	1A	E,Q
		*	SAC N PAC 601	119429	14580 RIVER RD, NEW BRAUNFELS	GASOLINE	5/27/2014	2	2A	E,Q
			SAC N PAC 602	119443	10390 FM 2673 RD, CRANES MILL	GASOLINE	12/19/2013	2	2A	E,Q
			TIGER TOTE 2	119690	1081 IH 35 E, NEW BRAUNFELS	GASOLINE	5/22/2015	1B	1A	E,Q
	WPD/MSW		MESQUITE CREEK LANDFILL (PRE-SUBTITLE D AND SUBTITLE D)	MSW00066B	1000 KOHLENBERG RD, NEW BRAUNFELS TX 78130	MW-02A: VOCS (1,1-DICHLOROETHANE; CIS-1,2-DICHLOROETHYLENE)	7/27/2011	2B	2B	E,Q,V2
COMANCHE	REM/PST		FORMER CT AUTO FUEL 2	118871	512 W NAVARRO AVE, DE LEON	UNKNOWN	4/10/2012	2	6	E,Q
CONCHO	REM/PST		BOBS TEXACO	114684	277 N ROBERTS ST, PAINT ROCK	GASOLINE	7/14/1999	2	2A	E,Q
			EDEN SELF SERVE STATION	110863	106 E BROADWAY ST, EDEN	GASOLINE	4/23/1996	5B	2A	E,Q
			TRES AMIGOS CONVENIENCE STORE 2	115719	502 W BROADWAY, EDEN	UNKNOWN	5/2/2003	1B	1A	E,Q
COOKE	REM/PST	*	LAKE KIOWA GENERAL STORE	119815	100 KIOWA DR W STE 100, GAINESVILLE	DIESEL, GASOLINE	11/20/2015	2	2A	E,Q
		*	LAKWAY GROCERY	119784	7750 E US HIGHWAY 82, GAINESVILLE	GASOLINE	8/12/2015	2	6	E,Q
	REM/VC		ALAN RICHEY PROPERTY	2661	2300 NORTH IH-35, GAINESVILLE	VOCS, SVOCS, METALS, TPH	3/26/2014	0B	3	E
	WPD/MSW		CITY OF GAINESVILLE LANDFILL (PRE-SUBTITLE D ONLY)	MSW00302	N OF FM 902 2.5 MILE E OF FM 902 AND FM 373 INTERSECTION IN COOKE COUNTY	MW-2: CHLOROBENZENE	12/31/2005	2B	2B	E,Q,V2
CORYELL	REM/CA		MCGREGOR NAVAL WEAPONS INDUSTRIAL RESERVE	30056	22145 ARNOLD CIR, WACO 20670	ORGANICS, INORGANICS	3/1/1993	3A	5	E,Q,V2

TABLE 1
GROUNDWATER CONTAMINATION CASE DESCRIPTION BY COUNTY
TEXAS COMMISSION ON ENVIRONMENTAL QUALITY

COUNTY	DIVISION	NEW CASES	FILE NAME	FILE NUMBER	LOCATION	CONTAMINATION DESCRIPTION	DATE	ENFORCEMENT STATUS	DATA QUALITY	\$5,236		
CORYELL	WPD/MSW		CITY OF COPPERAS COVE LANDFILL (PRE-SUBTITLE D AND SUBTITLE D)	MSW01003	1 MILE NE OF BOTS RANCH ROAD AND FM 2657 1000 FEET N OF BOYS RANCH ROAD	MW-8: METALS (ARSENIC); MW-12: VOCS (ACETONE; CHLOROENZENE; 1,4-DICHLOROENZENE)	1/16/2014	2B	2B			
			FORT HOOD LANDFILL (PRE-SUBTITLE D AND SUBTITLE D)	MSW01866	INTERSECTION OF TURKEY RUN ROAD AND BASE ROAD 2.6 MILES N OF US HIGHWAY 190 OVERPASS	MW-19: VOCS (1,1-DICHLOROETHANE)	1/10/2011	2B	2B	E,Q,V2		
CROSBY	REM/PST		ALLSUPS CONVENIENCE STORE 12 CITY AUTO FACILITY	92693 101301	502 W MAIN ST, CROSBYTON 501 W MAIN ST, CROSBYTON	GASOLINE GASOLINE	3/9/1989 12/13/1991	5B 5B	6 6	E,Q E,Q		
			DALHART MUNICIPAL WATER WELL 17	118252	WASHBURN ST, DALHART	UNKNOWN	3/11/2010	5B	2A	E,Q		
DALLAM	REM/PST	*	DALHART MUNICIPAL WATER WELL 21	111835	TRINIDAD, DALHART	UNKNOWN	10/24/1996	5B	6	E,Q		
			FORMER HILLTOP CITGO	115152	701 CHICAGO ST, DALHART	UNKNOWN	5/3/2001	5B	2A	E,Q		
	WSD/PDW	*	DALHART MUNICIPAL WATER SYSTEM	G0560001D	19 - W 5TH ST	BENZENE	8/1/2016	2C	6C	E,Q,V,2		
DALLAS	REM/CA		AVILES BODY SHOP CONOVER SITE	80084	129 SE 17TH ST, GRAND PRAIRIE	VOCS, METALS	7/12/2001	2B	2B	E		
			BUCKLEY OIL	33423	1809 ROCK ISLAND ST, DALLAS 75207	VOCS	11/7/2005	3B	5	E		
			COMO CLEANERS	35399	16601 ADDISON RD STE 101, ADDISON 75001-5666	CHLORINATED SOLVENTS	7/1/2015		1	E		
			DALLAS AREA RAPID TRANSIT	84526	3021 OAK LAWN AVE, DALLAS 75226	TCE AND DAUGHTER COMPOUNDS	3/12/1992	2A	4	E		
			DALLAS ISD (BYRD PROPERTIES)	T3009	GRAND AVENUE & MALCOLM X BOULEVARD	METALS, VOCS	5/3/2012	2	3	E,Q		
			DALLAS NAVAL AIR STATION	65033	8100 W JEFFERSON BLVD, DALLAS 75211	HYDROCARBONS, VOCS, TCE	7/18/1986	3A	5	E,Q,V,3		
			DAL-TILE CORP	37369	7834 CF HAWN FWY, DALLAS 75217	LEAD	4/1/1991	3B	3	E		
			DAL-TILE CORP (PLEASANT RUN LANDFILL)	39971	2000 E PLEASANT RUN RD, WILMER 75172	LEAD	5/7/1997	3B	5	EQ		
			DFW AIRPORT	72593	DFW AIRPORT 75261	LNAPL	3/6/2000	3B	5	E		
			DIXIE METALS DALLAS (EXIDE TECHNOLOGIES)	30136	3030 MCGOWAN ST, DALLAS 75203	METALS	8/19/1992	3	2	E, Q		
			FORMER ALTEON FLIGHT TRAINING FACILITY	T2336	2201 WEST AIRFIELD DRIVE, DALLAS 75261	1,1-DICHLOROETHENE	9/4/2009	0A	3	E,Q		
			HALE DUSTING SERVICE ROBSTOWN	32963	5138 COUNTY ROAD 44, ROBSTOWN 78380	ARSENIC	3/20/1985	3B	2A	E,Q,V2		
			LANE CONTAINER CO	39407	11180 DENTON DR, DALLAS 75229	TPH, VOCS	10/17/1990	3B	5	EQ		
			MOBIL TECHNOLOGY	80636	3000 PEGASUS PARK DR, DALLAS 75247-6204	ARSENIC	1/7/2015		5	E		
			OCCIDENTAL CHEMICAL CORP	30914	8800 S CENTRAL EXPY, DALLAS 75215	AS, PHOSPHATES	2/17/1994	2	5	E		
			REYNOLD'S METALS/ALCOA	32027	HWY 361 GREGORY 78359	ARSENIC	2/1/2002	1B	5	E		
			SARGENT-SOWELL INC	30460	1172 107TH ST, GRAND PRAIRIE 75050	XYLENE, MIDRANGE HYDROCARBONS, PSH	8/10/1980	2C	5	EQV2		
			SCHNEE-MOREHEAD	34195	111 N NURSERY RD, IRVING	ARSENIC, CADMIUM, LEAD	8/13/2004	0A	6	E		
			STOP N GO MARKET'S 506	T3181	9834 BROCKBANK DR, DALLAS 75220	VOCS, BENZENE	11/24/2014	0	3	E		
			TERRIS LLC (FMR HEAT ENERGY ADVANCED TECHNOLOGY INC)	50029	4460 SINGLETON BLVD, DALLAS 75212	ORG, METALS	11/5/1999	3A	5	E		
			UNITED STATES BRASS CORP	33330	2117 IH 20, ABILENE 79604	VOCS	5/2/2003	2A	5	E		
			UNIVAR USA INC.	31657	4707 ALPHA RD, FARMERS BRANCH 75234	CHLORINATED SOLVENTS, HYDROCARBONS	1/1/1997	3B	5	EQV23		
			US NAVAL WEAPONS INDUSTRIAL RESERVE DALLAS (NORTHROP GRUMMAN)	31268	9314 W JEFFERSON BLVD, DALLAS 75211	VOCS, TCE, CHROMIUM	1/11/1994	3A	5	E,Q,V,2		
			WELLMARK INTERNATIONAL	30702	12200 DENTON DR, DALLAS 75234	ORGANICS, SOLVENTS, PESTICIDES	6/14/1991	3B	5	E		
			WEST DALLAS-NORTH TEXAS	52070	505 IDLEWILD RD, GRAND PRAIRIE 75051	LEAD	10/14/1991	2A	5	EQ		
			REM/DCRP		B&B CLEANERS	DC0131	1105 E MAIN STREET	CHLORINATED SOLVENTS	8/31/2007	5B	0	
					BELTLINE VENTURES SHOPPING	DC0037	2717 EAST BELTLINE ROAD, DALLAS	CHLORINATED SOLVENTS	6/11/2001	5B	2A	E
			BLUE RIBBON CLEANERS AND LAUNDARY	DC0063	102-110 NORTH CEDAR RIDGE DRIVE, DUNCANVILLE, TEXAS	CHLORINATED SOLVENTS	11/2/2005	5B	2A	E		
			BROADWAY CREEK SHOPPING CENTER	DC0244	6501 DUCK CREEK DR, GARLAND 75043	CHLORINATED SOLVENTS	10/29/2013	5B	0			
			COMET CLEANERS	DC0223	12817 PRESTON RD STE 121, DALLAS	CHLORINATED SOLVENTS	1/23/1996	5B	2A	E		

TABLE 1
GROUNDWATER CONTAMINATION CASE DESCRIPTION BY COUNTY
TEXAS COMMISSION ON ENVIRONMENTAL QUALITY

COUNTY	DIVISION	NEW CASES	FILE NAME	FILE NUMBER	LOCATION	CONTAMINATION DESCRIPTION	DATE	ENFORCEMENT STATUS	DATA QUALITY	\$5.236
DALLAS	REM/DCRP		COMO CLEANERS	DC0267	16601 ADDISON RD, STE 101, ADDISON	CHLORINATED SOLVENTS	8/6/2015	5B 2A	E	
			CORRIGAN'S PROPERTIES	DC0020	4222 OAK LAWN AVENUE, DALLAS	CHLORINATED SOLVENTS	8/1/2001	5B 0		
			COUNTRY CLUB CLEANERS	DC0042	2901 VALLEY VIEW LANE, DALLAS	CHLORINATED SOLVENTS	10/23/1998	5B 0		
			CRAFTSMAN CLEANERS	DC0214	303 SPRING CREEK VLG, DALLAS	CHLORINATED SOLVENTS	12/3/2010	5B 0		
			DIAMOND CLEANERS	DC0222	1438 ACTON AVE, DUNCANVILLE	CHLORINATED SOLVENTS	2/23/2011	5B 6C		
			EASTGATE ONE HOUR MARTINIZING	DC0043	4525 SATURN ROAD, GARLAND	CHLORINATED SOLVENTS	10/1/2002	5B 0		
			FMR CONTINENTAL CLEANERS	DC0062	3333 W CAMP WISDOM ROAD, DALLAS	CHLORINATED SOLVENTS	1999	5B 0		
			FMR DAISY ONE HOUR CLEANER	DC0228	819 W ARAPAHO RD STE 52, RICHARDSON	CHLORINATED SOLVENTS	7/3/2014	5B 2A	E	
		*	FMR DRY CLEANER	DC0280	10610 GARLAND RD, DALLAS	CHLORINATED SOLVENTS	6/27/2016	5B 2A	E	
			FMR DRY CLEANER SUPER CENTER	DC0200	2130 NORTH BELTLINE ROAD	CHLORINATED SOLVENTS	11/1/2009	5B 0		
			FMR GAINES CLEANERS	DC0146	2450 JOE FIELD ROAD	CHLORINATED SOLVENTS	2/19/2008	5B 0		
			FORMER CARROLLTON CLEANERS	DC0084	1108 JOSEY ROAD, CARROLLTON	CHLORINATED SOLVENTS	7/27/2006	5B 2A	E	
			FORMER COWBOY CLEANERS	DC0159	1115 COKER ST	CHLORINATED SOLVENTS	6/26/2008	5B 2A	E	
			FORMER DYNASTY CLEANERS	DC0130	101 NORTH GARLAND AVENUE	CHLORINATED SOLVENTS	8/28/2007	5B 0		
			FORMER HOLIDAY CLEANING AND LAUNDRY	DC0160	5712 LOVERS LANE	CHLORINATED SOLVENTS	5/22/2009	5B 0		
			FORMER JACKSON CLEANERS	DC0186	3407 HUDNALL	CHLORINATED SOLVENTS	8/19/1992	5B 0		
			FORMER MANHATTAN CLEANERS	DC0110	11909 PRESTON ROAD	CHLORINATED SOLVENTS	4/27/2000	5B 5	E	
			LONE STAR CLEANERS	DC0046	14999 PRESTON ROAD, DALLAS	CHLORINATED SOLVENTS	10/21/2005	5B 0		
			MACKLIN CLEANERS	DC0269	2802 N HENDERSON AVE, DALLAS	CHLORINATED SOLVENTS	11/4/2015	5B 2A	E	
			MARTINS DRY CLEAN EXPRESS	DC0153	155 HOWELL STREET	CHLORINATED SOLVENTS	5/1/2008	5B 0		
			PLAZA DEL SOL (FORMER NEWSOME DRY CLEANING & LUANDRY	DC0107	901 EAST IRVING BLVD	CHLORINATED SOLVENTS	2/5/2001	5B 0		
			POLO DRY CLEANING & LAUNDRY	DC0231	18900 DALLAS PKWY STE 100, DALLAS 75287	CHLORINATED SOLVENTS	2/24/2011	5B 0		
			POSH CLEANERS	DC0034	10031 MARCH LANE, DALLAS	CHLORINATED SOLVENTS	8/5/2005	5B 0		
			PREMIUM CLEANERS	DC0061	2217 MARSH LANE, CARROLLTON	CHLORINATED SOLVENTS	2/16/2006	5B 0		
			ROYAL CLEANERS	DC0285	8250 ABRAMS RD, DALLAS	CHLORINATED SOLVENTS	11/22/2016	5B 0		
			US CLEANERS	DC0239	3112 N JUPITER RD, STE 312, GARLAND 75044	CHLORINATED SOLVENTS	3/21/2013	5B 2A	E	
			WALNUT ONE HOUR CLEANERS	DC0094	2947 WALNUT HILL LANE, DALLAS	CHLORINATED SOLVENTS	9/11/2006	5B 0		
	REM/PST	*	7 ELEVEN 39444	119839	501 E INTERSTATE 30, GARLAND	GASOLINE	1/27/2015	1B 1A	E,Q	
		*	7 ELEVEN STORE 20947	119745	4901 GUS THOMASSON RD, MESQUITE	GASOLINE, DIESEL	4/22/2015	2 2A	E,Q	
		*	7 ELEVEN STORE 21444	119698	3801 N TOWN EAST BLVD, MESQUITE	GASOLINE	8/19/2014	2 2A	E,Q	
		*	7 ELEVEN STORE 25511	119392	9820 WALNUT ST, DALLAS	UNKNOWN	5/17/2010	2 6	E,Q	
		*	7 ELEVEN STORE 26235	119987	2318 N GALLOWAY AVE, MESQUITE	GASOLINE	2/8/2016	2 2A	E,Q	
		*	7 ELEVEN STORE 26376	119778	3401 N STORY RD, IRVING	GASOLINE	11/7/2014	2 2A	E,Q	
		*	7 ELEVEN STORE 27334	119558	826 E HIGHWAY 67, DUNCANVILLE	GASOLINE	6/17/2014	2 6	E,Q	
		*	7 ELEVEN STORE 27427	119464	3602 S LANCASTER RD, DALLAS	GASOLINE	10/8/2013	2 6	E,Q	
		*	7 ELEVEN STORE 36358	119152	4423 LIVE OAK ST, DALLAS	UNKNOWN	5/9/2013	2 6	E,Q	
		*	7-ELEVEN 35405	119995	3716 MAPLE AVE, DALLAS	GASOLINE	1/7/2016	2 6	E,Q	
		*	7-ELEVEN 36375	119750	3700 INTERSTATE 30, MESQUITE	GASOLINE	2/9/2015	2 2A	E,Q	
		*	ABANDONED METROPOLITAN	116461	4121 METROPOLITAN, DALLAS	UNKNOWN	2/28/2005	1B 1A	E,Q	
		*	ALADDIN CAR WASH	113975	1449 INWOOD RD, DALLAS	GASOLINE, DIESEL	12/22/1998	5B 2A	E,Q	
		*	ALLSUPS 40	119712	102 MAIN ST, LAKE DALLAS	GASOLINE	5/8/2015	2 2A	E,Q	
		*	ARAPAHO SHELL	119627	801 W ARAPAHO RD STE 12, RICHARDSON	GASOLINE, WASTE OIL	1/26/2015	2 6	E,Q	
		*	AT MEX CONVENIENCE STORE	119989	225 NE 10TH ST, GRAND PRAIRIE	GASOLINE	6/14/2016	1B 1A	E,Q	
		*	BENZ AUTO REPAIR	119663	1309 S BROADWAY ST, CARROLLTON	GASOLINE	5/6/2015	2 6	E,Q	
		*	CARRIER PKWY TEXACO	118990	602 N CARRIER PKWY, GRAND PRAIRIE	GASOLINE	9/21/2012	2 6	E,Q	
		*	CENTRAL SERVICE CENTER	107487	3111 DAWSON ST, DALLAS	GASOLINE	12/1/1993	2 6	E,Q	
		*	CHARLIES AUTOMOTIVE	112993	900 E GRAUWYLER RD, IRVING	GASOLINE, DIESEL, WASTE OIL	2/3/1998	5B 4	E,Q	
		*	CHEVRON EXPRESS	118757	8000 GREAT TRINITY FOREST WAY, DALLAS	UNKNOWN	12/8/2011	2 2A	E,Q	
		*	CIRCLE S FOOD STOP 1	119894	1400 ROCK ISLAND RD, IRVING	DIESEL, GASOLINE	12/17/2015	2 2A	E,Q	
		*	CITY OF MESQUITE SERVICE CENTER	119943	1101 E MAIN ST, MESQUITE	DIESEL, GASOLINE	4/18/2016	2 6	E,Q	
		*	DALLAS FORT WORTH INTERNATIONAL AIRPORT	119969	3122 E 30TH ST, DFW AIRPORT	JET FUEL, GASOLINE	5/13/2015	2 6	E,Q	
		*	DALWORTH TEXACO	96574	1713 DALWORTH ST, GRAND PRAIRIE	GASOLINE	8/24/1990	5B 6	E,Q	
		*	DUNLAP SWAIN 13	119694	4826 COLE AVE, DALLAS	GASOLINE	4/29/2015	2 6	E,Q	
		*	EAST DALLAS EQUIPMENT SERVICES	118896	4127 ELM ST, DALLAS	UNKNOWN	4/18/2012	2 2A	E,Q	
		*	FEDEX GROUND	119883	3215 SPUR 482, IRVING	DIESEL	1/5/2016	2 6	E,Q	
		*	FORMER CHEVRON 60163828	97465	201 CORINTH ST, DALLAS	GASOLINE	12/6/1990	2 2A	E,Q	
		*	FORMER D & D AUTO PARTS	119774	1430 S BROADWAY ST, CARROLLTON	GASOLINE	9/10/2015	2 6	E,Q	

TABLE 1
GROUNDWATER CONTAMINATION CASE DESCRIPTION BY COUNTY
TEXAS COMMISSION ON ENVIRONMENTAL QUALITY

COUNTY	DIVISION	NEW CASES	FILE NAME	FILE NUMBER	LOCATION	CONTAMINATION DESCRIPTION	DATE	ENFORCEMENT STATUS	DATA QUALITY	§5.236
DALLAS	REM/PST		FORMER DALFORT AEROSPACE	118184	7701 LEMMON AVE, DALLAS	UNKNOWN	6/25/2009	2 2A	E,Q	
		*	FORMER FILLING STATION	119625	800 E CLARENDON DR, DALLAS	GASOLINE	2/16/2015	2 6	E,Q	
			FORMER MACPAC SERVICE STATION	114544	1215 W SHADY GROVE RD, IRVING	GASOLINE	3/25/1999	2 2A	E,Q	
			FORMER MOCKINGBIRD MOBIL	119477	6101 E MOCKINGBIRD LN, DALLAS	DIESEL, WASTE OIL, GASOLINE	8/25/2014	2 2A	E,Q	
			FORMER MONEY OIL FAC	114315	1505 S EWING AVE, DALLAS	GASOLINE	12/24/1998	5B 6	E,Q	
			FORMER SERVICE STATION	118005	4230 S 2ND AVE, DALLAS	UNKNOWN	5/1/2000	5B 2A	E,Q	
			FORMER SIGMOR 824	99535	1727 N HASKELL AVE, DALLAS	GASOLINE	6/6/1991	2 6	E,Q	
			FORMER SOUTHLAND 24117	107843	8001 LEMMON AVE, DALLAS	AV-GAS	10/12/1993	2 4	E,Q	
			FORMER TEXIMAR TEXACO	91399	2525 VALLEY VIEW LN, FARMERS BRANCH	GASOLINE	7/21/1987	5B 2A	E,Q	
		*	GARLAND MART	118570	2020 S SHILOH RD, GARLAND	UNKNOWN	3/16/2011	2 6	E,Q	
		*	GHOST TANKS SINGLETON BLVD	119968	717 SINGLETON BLVD, DALLAS	GASOLINE	3/9/2016	2 2A	E,Q	
			GOODYEAR TIRE RUBBER 7141	118026	13331 MONTFORT DR, DALLAS	UNKNOWN	3/12/2009	2 6	E,Q	
		*	J MARX	119988	2328 S BECKLEY AVE, DALLAS	GASOLINE	6/15/2016	2 6	E,Q	
			KNOX SUPER STOP	115329	2221 IRVING BLVD, DALLAS	UNKNOWN	1/7/2002	2 2A	E,Q	
		*	KWIK MART VALERO	119950	10201 C F HAWN FWY, DALLAS	DIESEL, GASOLINE	2/12/2016	2 2A	E,Q	
			LAKE JUNE FINA	119552	12600 LAKE JUNE RD, BALCH SPRINGS	GASOLINE, DIESEL	10/7/2014	1B 1A	E,Q	
		*	LANCASTER BEVERAGES	120079	1402 N INTERSTATE 35 E, LANCASTER	GASOLINE	9/8/2016	2 6	E,Q	
			LUCILLES FLORIST	115772	4333 W JEFFERSON BLVD, DALLAS	UNKNOWN	7/29/2003	2 6	E,Q	
		*	MAPLE MART	119843	1301 E BELT LINE RD, COPPELL	GASOLINE	11/3/2015	1B 1A	E,Q	
		*	MARSH BEER & WINE	120069	2745 E BELT LINE RD, CARROLLTON	DIESEL, GASOLINE	7/11/2016	2 6	E,Q	
			MCBRIDE ELECTRIC	112368	1039 N WALTON WALKER BLVD, IRVING	UNKNOWN	6/11/1997	2 4	E,Q	
		*	MOBIL 1 LUBE EXPRESS 619	119984	2214 N TOWN EAST BLVD, MESQUITE	UNKNOWN	6/30/2016	2 2A	E,Q	
			MOBIL STATION	113055	3800 ELSIE FAYE HEGGINS ST, DALLAS	GASOLINE	3/23/1998	5B 2A	E,Q	
		*	NORTH IRVING SERVICE CENTER	119673	5826 VALLEY VIEW LN, IRVING	GASOLINE, DIESEL	5/21/2015	2 6	E,Q	
			ON TARGET SUPPLIES LOGISTICS	116849	1133 S MADISON AVE, DALLAS	UNKNOWN	3/9/2006	2 6	E,Q	
			ONE STOP 58	117930	2350 WALNUT HILL LN, DALLAS	UNKNOWN	8/13/2008	1B 1A	E,Q	
		*	PALAPAS SEAFOOD BAR	119801	1418 GREENVILLE AVE, DALLAS	GASOLINE	10/16/2015	2 6	E,Q	
			PENSKE TRUCK LEASING	119342	5223 S COCKRELL HILL RD, DALLAS	DIESEL	9/12/2012	2 6	E,Q	
			POBLANOS TIRE SHOP	119430	1502 ROCK ISLAND RD, IRVING	GASOLINE	3/26/2014	2 2A	E,Q	
			QUICK FILL CONVENIENCE STORE	97016	6541 SKILLMAN ST, DALLAS	GASOLINE	8/29/1990	1B 1A	E,Q	
			RACETRAC 437	119743	2018 NORTHWEST HWY, GARLAND	GASOLINE	7/27/2015	2 2A	E,Q	
			RAY BROCK OLD TEXACO	117058	2743 CEDAR CREST BLVD, DALLAS	UNKNOWN	5/18/2006	5B 2A	E,Q	
			ROBINS TEXACO	118190	301 N BELT LINE RD, GRAND PRAIRIE	UNKNOWN	5/13/2004	2 6	E,Q	
			S T FOOD MART CITGO	115882	4191 BELT LINE RD, ADDISON	UNKNOWN	3/28/2003	2 6	E,Q	
			SAVE WAY	117912	1802 SE 14TH ST, GRAND PRAIRIE	UNKNOWN	4/23/2007	2 2A	E,Q	
			SHELL SERVICE STATION	116118	2992 WALNUT HILL LN, DALLAS	UNKNOWN	4/28/2004	2 2A	E,Q	
			SIGMOR 765	114062	106 S FITZHUGH AVE, DALLAS	GASOLINE	12/21/1998	2 2A	E,Q	
			SIGMOR 766 FORMER	114088	4131 ELSIE FAYE HEGGINS ST, DALLAS	GASOLINE	12/21/1998	2 6	E,Q	
			SOUTHWEST GLASS	116725	2333 GLENDA LN, DALLAS	GASOLINE	9/2/2005	2 6	E,Q	
			SOUTHWEST MOTOR TRANSPORT	114516	11447 GOODNIGHT LN, DALLAS	DIESEL	3/18/1999	2 6	E,Q	
			STOP N GO 2268	117477	3434 WEBB CHAPEL EXT, DALLAS	UNKNOWN	10/15/2007	2 2A	E,Q	
			TETCO 637	118980	4423 LIVE OAK ST, DALLAS	UNKNOWN	10/12/2012	2 6	E,Q	
			TETCO 748	116901	2525 N JOSEY LN, CARROLLTON	UNKNOWN	6/26/2006	1B 1A	E,Q	
			TEXACO FOOD MART	117967	12950 COIT RD, DALLAS	UNKNOWN	11/19/2008	2 2A	E,Q	
		*	TIGER MART 89	119821	1436 W SPRING VALLEY RD, RICHARDSON	GASOLINE	11/17/2015	2 2A	E,Q	
			TWIN STOP EXXON 6	112798	9199 BRUTON RD, DALLAS	UNKNOWN	11/21/1997	5B 6	E,Q	
			VACANT STATION	114954	5006 S LAMAR ST, DALLAS	UNKNOWN	5/17/2000	2 6	E,Q	
			VITESSE AVIATION SERVICES	118076	8350 DENTON DR, DALLAS	UNKNOWN	4/30/2009	2 2A	E,Q	
	REM/SF		BIO-ECOLOGY SYSTEMS INC	SUP025	4100 E JEFFERSON ST, GRAND PRAIRIE	METALS	12/30/1982	5B 5	E, Q, V3	
	REM/SSDAP		DELFASCO FORGE DIVISION	FILED BY SITE NAME	114 NE 28TH STREET, GRAND PRAIRIE	TCE, 1,1-DICHLOROETHENE, VINYL CHLORIDE	9/25/2003	5B 2A	E, Q, V3	
		*	LANE PLATING WORKS INC	FILED BY SITE NAME	5322 BONNIE VIEW RD, DALLAS	CHROMIUM, HEXAVALENT CHROMIUM	3/2/2016	1 2A	E, Q	
	REM/VC		1005 S LAMAR ST & 1000 S AUSTIN ST	2737	1005 S LAMAR ST, DALLAS	SVOCs, HEAVY METALS	5/28/2015	0B 3	E	
			1128 S CENTRAL EXPRESSWAY	2662	1128 SOUTH CESAR CHAVEZ BOULEVARD, DALLAS	CHLORINATED SOLVENTS, METALS	3/26/2014	0B 6	E	
		*	1255 CHAMPION CIRCLE	2834	1255 CHAMPION CIRCLE, CARROLLTON	VOCS, HEAVY METALS	9/12/2016	0B 1A	E	

TABLE 1
GROUNDWATER CONTAMINATION CASE DESCRIPTION BY COUNTY
TEXAS COMMISSION ON ENVIRONMENTAL QUALITY

COUNTY	DIVISION	NEW CASES	FILE NAME	FILE NUMBER	LOCATION	CONTAMINATION DESCRIPTION	DATE	ENFORCEMENT STATUS	DATA QUALITY	\$5.236
DALLAS	REM/VC		12895 JOSEY LANE 1615/1621 DRAGON STREET PROPERTY	2708 2616	12895 JOSEY LANE, FARMERS BRANCH 1615/1621 DRAGON STREET, DALLAS	CHLORINATED SOLVENTS VOCS, METALS, CHLORINATED SOLVENTS	11/19/2014 10/8/2013	0B 0B	1A 2B	E E
			1829 S GARLAND AVE 1860 RYAN ROAD 2011 RECORD CROSSING ROAD PROPERTY	2365 2772 2376	1829 S GARLAND AVE, GARLAND 1860 RYAN RD, DALLAS 2011 RECORD CROSSING ROAD, DALLAS	VOCS, TPH VOCS, HEAVY METALS, TPH VOCS, SVOCS, METALS, CHLORINATED SOLVENTS, TPH	3/4/2013 10/8/2015 2/4/2011	0B 0B 0B	6 1A 2B	E E E
			2625 ELM STREET 2700 PIPESTONE ROAD 2913 FAIRMOUNT STREET * 400 S HALL STREET	2488 1386 2711 2846	2625 ELM STREET, DALLAS 3700 PIPESTONE ROAD, DALLAS 2913 FAIRMOUNT ST, DALLAS 400 S HALL ST, DALLAS	SVOCS, METALS VOCS, METALS, TPH CHLORINATED SOLVENTS VOCS, CHLORINATED SOLVENTS, TPH	5/1/2012 9/4/2001 1/14/2015 11/22/2016	0B 0B 0B 0B	2B 5 6 1A	E E E E
			* 4131 NORTH CENTRAL EXPRESSWAY 4217 SWISS AVENUE DALLAS TEXAS 4801,5003,5019 & 5029 S LAMAR ST PROPERTY 501-517 S HILL AVENUE PROPERTIES	2845 2718 2328 2742	4131 N CENTRAL EXPWY, DALLAS 4217 SWISS AVE, DALLAS 4801,5003,5019 & 5029 SOUTH LAMAR STREET, DALLAS 501, 503, 509, 513, AND 517 S HILL AVE, DALLAS	SVOCS VOCS, TPH VOCS, METALS VOCS, SVOCS, HEAVY METALS, CHLORINATED SOLVENTS, TPH	5/11/2011 2/4/2015 7/30/2010 5/28/2015	0B 0B 0B 0B	1A 6 2B 1A	E E E E
			515 NORTH CARROLL AVENUE / 4420 WORTH STREET 5518 DYER ST OFFICE BUILDING 5527-5529 DYER STREET 6124 DENTON DRIVE 9371 GARLAND ROAD 9999 W TECHNOLOGY	1193 2350 2556 2754 2787 2630	515 NORTH CARROLL AVENUE/4420 WORTH STREET, DALLAS 5518 DYER STREET, DALLAS 5527-5529 DYER STREET, DALLAS 6124 DENTON DR, DALLAS 9371 GARLAND RD, DALLAS 9999 TECHNOLOGY BOULEVARD WEST, DALLAS	TCE CHLORINATED SOLVENTS, MTBE CHLORINATED SOLVENTS, MTBE VOCS, CHLORINATED SOLVENTS VOCS, CHLORINATED SOLVENTS VOCS, SVOCS, HEAVY METALS, TPH	5/30/2000 9/16/2010 12/10/2012 6/23/2015 12/18/2015 12/2/2013	0B 0B 0B 0B 0B 0B	3 6 6 1A 2A 4	E E E E E E
			AMBASSADOR ROW APPROX 17 ACRE FORMER UNION PACIFIC RAILROAD TRACT ASSURED SELF STORAGE	2730 2608 2739	8000 AMBASSADOR ROW, DALLAS 1240 SARGENT ROAD, DALLAS 503 S HASKELL AVE, DALLAS	VOCS, CHLORINATED SOLVENTS METALS, CHLORINATED SOLVENTS, TPH VOCS, HEAVY METALS, CHLORINATED SOLVENTS	4/13/2015 8/28/2013 5/21/2015	0B 0B 0B	2A 3 1B	E E E
			BIBBENTUCKERS BISHOP PARK PLAZA AND LOFT CONDOMINIUMS BROADSTONE FARMERS MARKET	2055 1936 2702	11741 PRESTON ROAD, DALLAS 1220 NORTH BISHOP/1211 NORTH BALLARD, DALLAS 1204 SOUTH CESAR CHAVEZ BOULEVARD, DALLAS	VOCS, CHLORINATED SOLVENTS VOCS, METALS, CHLORINATED SOLVENTS, TPH CHLORINATED SOLVENTS	5/3/2007 6/5/2006 10/27/2014	0B 0B 0B	2B 1A 6	E E E
			CHALK HILL TRAIL CITY LIGHTS PROPERTY	2743 2603	800 CHALK HILL RD, 2900 S COCKRELL HILL RD, 2300 GRAND AVE, DALLAS 2601 LIVE OAK STREET, DALLAS	SVOCS VOCS, SVOCS, METALS, CHLORINATED SOLVENTS, TPH	6/2/2015 8/15/2013	0B 0B	1A 2B	E E
			COCKRELL TRACT - LOT E COMERICA OPERATIONS CENTER COMET DRY CLEANERS * COMMERCE & HENRY COMMERCIAL PROPERTY	2559 2781 1473 2816 2784	700 SOUTH STEMMONS FREEWAY, DALLAS 1508 W MOCKINGBIRD LN, DALLAS 12817 PRESTON ROAD, SUITE 121, DALLAS 2700, 2712, 2718 COMMERCE ST, DALLAS 3001 3011 3015 GASTON AVE AND 3014 3016 FLOYD ST, DALLAS	SVOCS, METALS, TPH HEAVY METALS VOCS, METALS, TPH VOCS, CHLORINATED SOLVENTS CHLORINATED SOLVENTS, TPH	12/17/2012 11/18/2015 5/28/2002 6/14/2016 12/4/2015	0B 0B 0B 0B 0B	1A 6 5 1A 2A	E E E E E
			COMMERCIAL PROPERTY - 11135 HARRY HINES BLVD COMMONWEALTH INDUSTRIAL, LLC	2513 2318	11135 HARRY HINES BOULEVARD, DALLAS 3131 IRVING BOULEVARD/COMMONWEALTH/LAKAWANA, DALLAS	METALS VOCS, METALS	8/16/2012 5/3/2010	0B 0B	2A 2B	E E
			DALLAS AIRMOTIVE FOREST PARK FACILITY DALLAS FLOODWAY PRAA	2251 2717	6114 FOREST PARK ROAD, DALLAS 1001 N WESTMORELAND RD & 200 W MOCKINGBIRD LN, DALLAS	VOCS, SVOCS, METALS, TPH CHLORINATED SOLVENTS, TPH	2/20/2009 1/29/2015	0B 0B	4 1A	E E
			DALLAS FREIGHTLINER 3040 IRVING BLVD DALLAS HOUSING AUTHORITY CENTRAL MAINTENANCE DALLAS LOGISTICS HUB FARM STAGING AREA DALLAS PLATING	2634 879 1950 2180	3040 IRVING BOULEVARD, DALLAS 2075 WEST COMMERCE STREET, DALLAS 1720 EAST BELT LINE ROAD, LANCASTER 715 WEST DAVIS STREET, DALLAS	VOCS, SVOCS, METALS, TPH, PCBS CHLORINATED SOLVENTS METALS CHLORINATED SOLVENTS	12/6/2013 11/25/1998 7/12/2006 6/30/2008	0B 0B 0B 0B	2B 2B 3 4	E E E E

TABLE 1
GROUNDWATER CONTAMINATION CASE DESCRIPTION BY COUNTY
TEXAS COMMISSION ON ENVIRONMENTAL QUALITY

COUNTY	DIVISION	NEW CASES	FILE NAME	FILE NUMBER	LOCATION	CONTAMINATION DESCRIPTION	DATE	ENFORCEMENT STATUS	DATA QUALITY	\$5.236
DALLAS	REM/VC		DALLAS TRAVEL CENTER	2135	2614 BIG TOWN BOULEVARD, MESQUITE	VOCS, SVOCS, METALS, CHLORINATED SOLVENTS, TPH	1/18/2008	0B 5	E	
			DART NORTHWEST RAIL OPERATING FACILITY NWROF	2056	9717 ABERNATHY, DALLAS	CHLORINATED SOLVENTS	5/3/2007	0B 2B	E	
			DEEPWOOD AND LOOP 12 DELUXE CORPORATION	1457 1823	SOUTH OF LOOP 12 AND LONG ACRE, DALLAS 9125 VISOUNT ROW, DALLAS	VOCS, SVOCS, TPH VOCS, METALS, CHLORINATED SOLVENTS, TPH	4/24/2002 5/16/2005	0B 5 0B 3	E E	
			DFW NORTHEAST CARGO FREIGHT AREA	1460	SH360 WEST, HWY183 SOUTH, HWY 114 AND 121 NORTH, DALLAS	VOCS, SVOCS, METALS, CHLORINATED SOLVENTS	4/30/2002	0B 5	E	
			DFW NORTHWEST CARGO FREIGHT AREA	1461	SH360 WEST, HWY183 SOUTH, HWY 114 AND 121 NORTH, DALLAS	VOCS, METALS, TPH	5/1/2002	0B 5	E	
			DUB THOMPSON LANDFILL	958	SWC BELTLINE AND LUNA ROAD, CARROLLTON	CHLORINATED SOLVENTS	4/20/1999	0B 4	E	
			FARMERS BRANCH SHOPPING CENTER	2707	2900 VALLEY VIEW LANE, FARMERS BRANCH	CHLORINATED SOLVENTS	11/19/2014	0B 1A	E	
			FEIZY PROPERTY	2644	1930 HI LINE DRIVE, DALLAS	VOCS, CHLORINATED SOLVENTS	1/21/2014	0B 5	E	
			FORMER DALFORT AEROSPACE/LEGENDS AIRLINES FACILITY	2547	7701 LEMMON AVENUE, DALLAS	VOCS, SVOCS, METALS, CHLORINATED SOLVENTS, TPH	12/19/2012	0B 2B	E	
		*	FORMER GNB-EXIDE BATTERY	2832	1880 VALLEY VIEW LANE, FARMERS BRANCH	VOCS, HEAVY METALS	9/7/2016	0B 1A	E	
			FORMER HARVEY'S RACQUET CLUB APARTMENTS	2620	3301 HUDNALL STREET, DALLAS	VOCS, CHLORINATED SOLVENTS	10/22/2013	0B 3	E	
			FORMER RENFRO SPECIAL COATING INC	2307	2434 SOUTH HARWOOD STREET, DALLAS	VOCS	3/30/2010	0B 5	E	
			FORMER REUNION ARENA SITE	2558	777 SPORTS STREET, DALLAS	VOCS, SVOCS, METALS, CHLORINATED SOLVENTS, TPH	12/14/2012	0B 3	E	
			FORMER SYNCROLITE PROPERTY	2476	10760 SHADY TRAIL, DALLAS	VOCS, CHLORINATED SOLVENTS	2/29/2012	0B 3	E	
			FUTURE ADDISON TRANSIT CENTER	470	4801 - 4807 ARAPAHO ROAD, ADDISON	CHLORINATED SOLVENTS, VOCS	2/19/1997	0B 5	E	
			GALLOWAY CROSSING SHOPPING CENTER	2637	2110 NORTH GALLOWAY AVENUE, MESQUITE	VOCS, CHLORINATED SOLVENTS	12/19/2013	0B 1A	E	
			GASTON AND HALL PROPERTY	2741	3301 GASTON AVE, DALLAS	CHLORINATED SOLVENTS	5/28/2015	0B 5	E	
			GOLD METAL RECYCLERS	2244	4305 SOUTH LAMAR STREET, DALLAS	SVOCS, METALS, TPH	1/12/2009	0B 5	E	
			GRAPHICS ENGRAVING FACILITY	2696	1012 MCKINNEY AVENUE, DALLAS	TCE, ARSENIC	10/17/2014	0B 2B	E	
			HARCROSS CHEMICALS	1599	2627 WEIR STREET, DALLAS	VOCS, TPH	6/13/2003	0B 5	E	
			HERITAGE CROSSING	2785	439 AND 501 W 2ND ST 416 W IRVING BLVD 127 AND 129 OCONNOR RD, IRVING	CHLORINATED SOLVENTS	12/11/2015	0B 5	E	
			HYCO BUILDING	1574	600 WEST BELT LINE ROAD, LANCASTER	VOCS, CHLORINATED SOLVENTS	3/4/2003	0B 4	E	
			INDEPENDENCE PLAZA	2309	1300 NORTH TOWN EAST BOULEVARD, MESQUITE	VOCS, METALS	3/30/2010	0B 3	E	
			JONES BLAIR COMPANY	308	2728 EMPIRE CENTRAL, DALLAS	CHLORINATED SOLVENTS	8/6/1996	0B 2B	E	
			LAPINE TRUCKS AND TRAILERS	927	511 WEST COMMERCE STREET, DALLAS	BTEX, TPH	2/11/1999	0B 3	E	
		*	LIVE OAK PROPERTY	2813	2720 LIVE OAK ST, DALLAS	VOCS, CHLORINATED SOLVENTS	5/17/2016	0B 1A	E	
			LOT 2, ARTISAN ADDITION	912	NWC JOSEY LANE/WINTERGREEN STREET, CARROLLTON	METALS, SOLVENTS, HYDROCARBONS	1/21/1999	0B 5	E	
			LOVERS LANE STATION	2786	5111 GREENVILLE AVE, DALLAS	VOCS, CHLORINATED SOLVENTS	12/16/2015	0B 1A	E	
			MACARTHUR PLAZA (DISCOUNT CLEANERS)	1878	1111 WEST AIRPORT FREEWAY, IRVING	VOCS, SVOCS, METALS, TPH	12/19/2005	0B 5	E	
			MARKET CENTER DEVELOPMENT	2725	1636 MARKET CENTER BLVD, DALLAS	VOCS	3/13/2015	0B 2B	E	
			MCGEAN- ROHOC INC	1089	1388 CRAMPTON STREET, DALLAS	VOCS	12/2/1999	0B 3	E	
		*	METROPLEX DESIGN SITE	2809	1312/1316 SLOCUM ST & 1300/1500 INSPIRATION DR, DALLAS	VOCS, SVOCS, HEAVY METALS, CHLORINATED SOLVENTS, TPH	4/29/2016	0B 1A	E	
			MONARCH PAPER COMPANY	1944	2316 ST GERMAIN STREET, DALLAS	VOCS, CHLORINATED SOLVENTS	8/21/2006	0B 6	E	
			NORTH ZANG BLVD AT WEST DAVIS ST	2597	138 DAVIS STREET, DALLAS	VOCS, METALS, TPH	8/2/2013	0B 1A	E	
			MEDIAN ENHANCEMENT							
			NORTHGATE III	2333	10503 FOREST LANE, DALLAS	SVOCS, METALS, PESTICIDES, TPH	7/30/2010	0B 6	E	
			OATES SHOPPING CENTER	761	4414 GUS THOMAS SON ROAD, MESQUITE	CHLORINATED SOLVENTS	4/27/1998	0B 5	E	
			OGDEN BULK FUEL FACILITY	1241	2001 WEST AIRFIELD DRIVE - DFW AIRPORT, DALLAS	CHLORINATED SOLVENTS	8/2/2000	0B 5	E	
		*	OIL DEPOT	2819	6464 E NORTHWEST HWY AND 5835 ABRAMS RD, DALLAS	VOCS, TPH	6/24/2016	0B 1A	E	
			PARK CENTRAL NORTH	2674	7800 BANNER DRIVE, DALLAS	MTBE	6/5/2014	0B 6	E	
			PARK FOREST SHOPPING CENTER	608	3701 - 3878 FOREST LANE, DALLAS	CHLORINATED SOLVENTS	9/12/1997	0B 5	E	
		*	PARK PLACE	2550	2425 W NORTHWEST HWY, DALLAS	VOCS	2/4/2013	0B 1A	E	
			PAUL QUINN COLLEGE	1903	3709 SIMPSON STUART ROAD, DALLAS	VOCS	2/10/2006	0B 2B	E	
			PETULA VCP PROPERTIES AT TDC	1453	4040 PIPESTONE/2271, 2322 FRENCH SETTLEMENT, DALLAS	METALS	4/4/2002	0B 3	E	
			PRESTON TRAIL VILLAGE	1670	17194 PRESTON ROAD, DALLAS	VOCS, SVOCS, TPH	1/12/2004	0B 5	E	
			PROMENADE NORTH SHOPPING CENTER	703	970 NORTH COIT ROAD, RICHARDSON	VOCS	2/13/1998	0B 5	E	

TABLE 1
GROUNDWATER CONTAMINATION CASE DESCRIPTION BY COUNTY
TEXAS COMMISSION ON ENVIRONMENTAL QUALITY

COUNTY	DIVISION	NEW CASES	FILE NAME	FILE NUMBER	LOCATION	CONTAMINATION DESCRIPTION	DATE	ENFORCEMENT STATUS	DATA QUALITY	\$5.236
DALLAS	REM/VC		QUEBECOR PRINTING DALLAS RAYTHEON - JUPITER ROAD	2315 2029	4800 SPRING VALLEY ROAD, DALLAS 1200 SOUTH JUPITER ROAD, GARLAND	VOCS, CHLORINATED SOLVENTS VOCS, SVOCS, METALS, CHLORINATED SOLVENTS, TPH	4/8/2010 2/13/2007	0B 0B	5 6	E E
			RAYTHEON INWOOD ROAD PROPERTIES RAYTHEON TI SYSTEMS	1083 650	3717, 3690, 3625 INWOOD ROAD, DALLAS 6000 LEMMON AVENUE, DALLAS	VOCS CHLORINATED SOLVENTS	11/24/1999 11/12/1997	0B 0B	5 5	E E
			RED BALL SHOP	2484	3151 HALIFAX ST, DALLAS	VOCS, CHLORINATED SOLVENTS	3/30/2012	0B	6	E
			ROCHESTER GAUGES INC	2443	11616 HARRY HINES BOULEVARD, DALLAS	VOCS, TPH, CHLORINATED SOLVENTS, METALS	10/26/2011	0B	2A	E
		*	ROSS HASKELL ASSEMBLAGE	2829	3902, 3906, 3910, 3914, 4000, 4004, 4008, 4012, 4016 ROSELAND AVE, 1720 CADDO ST, 3917, 4001, 4017 ROSS AVE, AND ALLEYWAYS, DALLAS	VOCS, HEAVY METALS, CHLORINATED SOLVENTS, TPH	8/10/2016	0B	1A	E
		*	SEC CADIZ AND S HARWOOD SHOPS AT NORTH OCONNOR	2844 2728	915 S HARWOOD ST, DALLAS 2800 N O'CONNOR RD, IRVING	VOCS, METALS VOCS, CHLORINATED SOLVENTS, TPH	11/15/2016 6/3/2015	0B 0B	1A 6	E E
			SILVER STAR CLEANERS	1552	9759 FOREST LANE, SUITE 310, DALLAS	VOCS, CHLORINATED SOLVENTS, TPH	1/7/2003	0B	5	E
			SIMPLINS SITE	2210	SOUTH LOOP 12 AND PEMBERTON HILL ROAD, DALLAS	VOCS, SVOCS, METALS, CHLORINATED SOLVENTS	7/31/2008	0B	5	E
		*	SLATE WEST COMMERCE	2802	2400-2406 LANFORD ST, 2415 & 2439 BEATRICE ST, 120 & 218 W COMMERCE ST, DALLAS	VOCS, CHLORINATED SOLVENTS, TPH	3/23/2016	0B	1A	E
			SOUTHWEST AIRLINES STORAGE CHOICE	1612 2764	2702 LOVE FIELD DRIVE HDQ-1SE, DALLAS 2409 & 2425 CANTON ST, DALLAS	CHLORINATED SOLVENTS VOCS, HEAVY METALS, TPH	7/24/2003 8/20/2015	0B 0B	2B 2A	E E
		*	STORAGE CHOICE	2807	903 SLOCUM ST, DALLAS	VOCS, HEAVY METALS	4/27/2016	0B	1A	E
			SUMMERS PLAZA	2765	3305-3321 W WALNUT HILL, IRVING	VOCS, CHLORINATED SOLVENTS	9/14/2015	0B	4	E
			SWC OF MIDWAY RD & LBJ FWY (IH-635)	2607	3902, 4002, 4017 HARVEST HILL ROAD & 12789, 12801 MIDWAY ROAD, DALLAS	CHLORINATED SOLVENTS, TPH	8/28/2013	0B	5	E
			TEXAS INSTRUMENTS - CENTRAL EXPRESS WAY	374	13532 NORTH CENTRAL EXPRESSWAY, DALLAS	TPH, VOCS	10/10/1996	0B	5	E
			TEXAS INSTRUMENTS, INC - FOREST LANE	683	8505 FOREST LANE, DALLAS	TCE	1/28/1998	0B	5	E
			THE FAIRMONT DALLAS HOTEL	2576	1717 NORTH AKARD STREET, DALLAS	CHLORINATED SOLVENTS	4/8/2013	0B	3	E
			THE STORAGE PLACE	2372	6222 NORTH CENTRAL EXPRESSWAY, DALLAS	CHLORINATED SOLVENTS	12/15/2010	0B	6	E
			TRINITY GROVES CRP1 BLOCK 7087	2705	350 BEDFORD STREET, DALLAS	VOCS, TPH	11/12/2014	0B	4	E
			TURNPIKES 1 2 5 7 7A AND 8	2792	3522 LA REUNION PKWY 2104 FRENCH SETTLEMENT DR 3702-3706 LA REUNION PKWY, DALLAS	TPH	12/30/2015	0B	5	E
			UNITED ELICHEM INDUSTRIES - 11517 REEDER RD	2236	11517 REEDER ROAD, DALLAS	VOCS, METALS, CHLORINATED SOLVENTS	12/18/2008	0B	5	E
			US TOP HAT CLEANERS - CASA VIEW	1476	2540 GUS THOMASSON ROAD, DALLAS	CHLORINATED SOLVENTS	6/11/2002	0B	5	E
			VOGEL ALCOVE GRIFFIN STREET PROPERTY	2253	GRIFFIN STREET WEST AND SOUTH AKARD, DALLAS	VOCS, METALS, TPH	3/4/2009	0B	4	E
			WILLOW BUILDING 3800	2629	3800 WILLOW STREET, DALLAS	CHLORINATED SOLVENTS, TPH, METALS	11/19/2013	0B	2A	E
	REM/VCIO		13.643 ACRE PROPERTY	791	1525 WEST BELT LINE ROAD, CARROLLTON	VOCS	9/16/2011		0	E
		*	1515 W BELTLINE RD	1000	1519 W BELT LINE RD, CARROLLTON	VOCS, CHLORINATED SOLVENTS, SVOCS	3/24/2016		6	E
		*	1600 SOUTH CESAR CHAVEZ BOULEVARD	1021	1600 S CESAR CHAVEZ, DALLAS	VOCS, CHLORINATED SOLVENTS	8/9/2016		1B	E
		*	2214 NORTH TOWN EAST BOULEVARD	1044	2214 N TOWN EAST BLVD, MESQUITE	CHLORINATED SOLVENTS	11/15/2016		1B	E
			2215 OATES DRIVE	914	2215 OATES DRIVE, DALLAS	VOCS, SVOCS, TPH	3/24/2014		0	E
		*	2303 STUTZ RD AND 5940 FOREST PARK RD	1009	2303 STUTZ DR AND 5940 FOREST PARK RD, DALLAS	VOCS, CHLORINATED SOLVENTS	5/27/2016		6	E
			2311 BUTLER STREET	310	2311 BUTLER STREET, DALLAS	VOCS, METALS	7/11/2002		0	E
		*	2400 BRYAN STREET	994	2400 BRYAN ST, DALLAS	CHLORINATED SOLVENTS	2/25/2016		1B	E
			2525 BUTLER STREET	850	2525 BUTLER STREET, DALLAS	VOCS, SVOCS, METALS, CHLORINATED SOLVENTS, TPH	12/5/2012		1B	E
		*	2917, 2921, AND 2923 FAIRMOUNT STREET	1040	2917, 2921, AND 2923 FAIRMOUNT ST	CHLORINATED SOLVENTS	10/14/2016		1B	E
			3111 WEST COMMERCE STREET	476	3111 WEST COMMERCE STREET, DALLAS	VOCS	2/22/2005		0	E
		*	3325 FAIRFIELD INVESTMENTS	1041	3325 FAIRFIELD AVE, FORT WORTH	VOCS	11/10/2016		1B	E
			6115 DENTON DRIVE	831	6115 DENTON DRIVE, DALLAS	VOCS, CHLORINATED SOLVENTS	8/14/2012		0	E
			AIR & REFRIGERATION CORPORATION	2	201 WEST COMMERCE STREET, DALLAS	TPH, BTEX	11/7/1997		0	E
			AKARD PLACE	357	2301 NORTH AKARD STREET, DALLAS	VOCS	5/5/2003		0	E

TABLE 1
GROUNDWATER CONTAMINATION CASE DESCRIPTION BY COUNTY
TEXAS COMMISSION ON ENVIRONMENTAL QUALITY

COUNTY	DIVISION	NEW CASES	FILE NAME	FILE NUMBER	LOCATION	CONTAMINATION DESCRIPTION	DATE	ENFORCEMENT STATUS	DATA QUALITY	\$5.236
DALLAS	REM/VCIO		ASPEN CHASE APARTMENTS	448	11760 FERGUSON ROAD, DALLAS	VOCS, TPH	10/22/2004	0	E	
			BALCONES RECYCLING INC	496	2310 ST. GERMAIN ROAD, DALLAS	METALS	6/2/2005	0	E	
			BRAMWELL AND SUSAN FLYNN	393	3318 SHORECREST DRIVE, DALLAS	CHLORINATED SOLVENTS	9/26/2003	0	E	
			BROCKBANK VILLAGE APARTMENTS	555	9827 BROCKBANK DRIVE, DALLAS	VOCS, SVOCS, TPH	5/16/2006	0	E	
			CACTUS DISPOSAL OF NORTH TEXAS	430	4960 SINGLETON BOULEVARD, DALLAS	VOCS, METALS	6/3/2004	1B	E	
		*	CHASE TOWER	1034	2200 ROSS AVE, DALLAS	CHLORINATED SOLVENTS	9/29/2016	1B	E	
			D&S CRANE SERVICE INC	592	2605 NATIONAL PLACE, GARLAND	VOCS, TPH	11/29/2006	0	E	
			E CLEVELAND ROAD 97 ACRE TRACT OF LAND	898	NEC OF IH-45 & EAST CLEVELAND ROAD, HUTCHINS	METALS	11/4/2013	0	E	
			FIRST BANK AND TRUST	522	321 NORTH CENTRAL EXPRESSWAY, DALLAS	VOCS	11/29/2005	0	E	
			FOREST GREEN OFFICE PARK	536	11880 - 11910 GREENVILLE AVENUE, DALLAS	VOCS, CHLORINATED SOLVENTS, TPH	2/24/2006	0	E	
		*	FOREST LANE CHRYSLER DODGE JEEP RAM	1025	2536 FOREST LN, DALLAS	SVOCS, CHLORINATED SOLVENTS	8/29/2016	1B	E	
			FORMER RADIO SHACK PROPERTY	976	1505 N TOWN EAST BLVD, MESQUITE	VOCS	11/5/2015	6	E	
		*	FREEDOM FURNITURE & DESIGN	1024	13810 WELCH RD, FARMERS BRANCH	VOCS, CHLORINATED SOLVENTS	8/16/2016	1B	E	
			HEBRON HEIGHTS SHOPPING CENTER	911	1008 & 1012 WEST HEBRON PARKWAY, CARROLLTON	VOCS, CHLORINATED SOLVENTS	12/13/2013	1B	E	
		*	INTERNATIONAL PLAZA	1049	2415, 2435, AND 2445 W NORTHWEST HWY, DALLAS	VOCS, CHLORINATED SOLVENTS	12/30/2016	1B	E	
			IRVING WILLOW BEND	341	1407 WEST SHADY GROVE ROAD, IRVING	TPH	1/7/2003	0	E	
			KANSAS CITY BOLT NUT & SCREW	845	2632 CHALK HILL ROAD, DALLAS	VOCS, CHLORINATED SOLVENTS	10/29/2012	1B	E	
			LIQUID ENVIRONMENTAL SOLUTIONS OF TEXAS	342	11115 GOODNIGHT LANE, DALLAS	VOCS, SVOCS	1/28/2003	0	E	
			MINYARD GROCERY STORE NO 14	376	3230 MARTIN LUTHER KING JR BOULEVARD, DALLAS	VOCS, METALS, CHLORINATED SOLVENTS	8/13/2003	0	E	
			OCCIDENTAL CHEMICAL DALLAS SILICATE PLANT	704	1100 LENWAY STREET, DALLAS	METALS	9/22/2008	0	E	
		*	PLATINUM STORAGE MAPLE	1012	5505 MAPLE AVE, DALLAS	HEAVY METALS, CHLORINATED SOLVENTS, TPH	6/14/2016	0	E	
			PRESTON AND ROYAL	559	10733 PRESTON ROAD, DALLAS	VOCS, CHLORINATED SOLVENTS, TPH	7/7/2006	1B	E	
			PRESTON LLOYD SHOPPING CENTER	265	19009 PRESTON ROAD, DALLAS	MTBE	9/19/2001	0	E	
			PRG PARKING TEXAS NOTCH PROPERTY	356	1945 VALLEY VIEW LANE, IRVING	VOCS, CHLORINATED SOLVENTS	4/22/2003	0	E	
			RENAISSANCE TOWER PARKING GARAGE	649	1201 PACIFIC AVENUE, DALLAS	VOCS, CHLORINATED SOLVENTS	10/26/2007	0	E	
			ST ANDREW'S EPISCOPAL CHURCH	471	2783 VALWOOD PARKWAY, FARMERS BRANCH	VOCS	2/14/2005	0	E	
			ST KIM'S	792	2712 SWISS AVENUE, DALLAS	VOCS, TPH	9/21/2011	1B	E	
			THE SOUTHWESTERN	970	5959 MAPLE AVE, DALLAS	VOCS, CHLORINATED SOLVENTS	9/4/2015	1B	E	
			THE VILLAGE OF EASTGATE APARTMENTS	443	1765 PLAZA DRIVE, GARLAND	CHLORINATED SOLVENTS, TPH	9/28/2004	0	E	
			TOWN AND COUNTRY SHOPPING CENTER	292	3518, 3522 COLE AVENUE/3131 LEMMON AVENUE, DALLAS	CHLORINATED SOLVENTS	4/5/2002	0	E	
		*	UPPER VINEYARDS PROPERTY	358	2600 CEDAR SPRINGS ROAD, DALLAS	CHLORINATED SOLVENTS, TPH	5/5/2003	0	E	
			VACANT LOTS AND CAR WASH PROPERTY	1036	4836, 4838, 4842 GASTON AVE & 4835 JUNIUS ST	VOCS, CHLORINATED SOLVENTS, TPH	10/20/2016	1B	E	
			VACANT TRACT OF LAND - PRUDENTIAL	229	1401 PRUDENTIAL DRIVE, DALLAS	VOCS, METALS, CHLORINATED SOLVENTS, TPH	3/20/2001	0	E	
			VINTAGE CAR WASH	637	4255 WEST NORTHWEST HIGHWAY, DALLAS	CHLORINATED SOLVENTS	8/22/2007	0	E	
	WPD/MSW		CASTLE LANDFILL (PRE-SUBTITLE D ONLY)	MSW01062A	0.3 MILE NE OF CASTLE DRIVE AND ROWLETT ROAD IN GARLAND CITY LIMITS	MW-8C: METALS (ARSENIC, BARIUM, COBALT, LEAD); MW-14A: VOCS (CHLOROBENZENE); MW-20, 21, 22, OW-20, 21: VOCS (CIS-1,2-DICHLOROETHYLENE; 1,1-DICHLOROETHYLENE; TRICHLOROETHYLENE)	6/21/1994	2B	2B	E,Q,V2
			CITY OF GRAND PRAIRIE LANDFILL (PRE-SUBTITLE D AND SUBTITLE D)	MSW00996C	0.5 MILES E OF MYERS ROAD 750 FEET N OF IH 30 IN GRAND PRAIRIE CITY LIMITS	MW-5A, 9, 11: METALS (ARSENIC); MW-5A, 9, 10: VOCS (1,2-DICHLOROETHANE; CIS-1, 2-DICHLOROETHYLENE)	12/1/1998	2B	2B	E,Q,V2

TABLE 1
GROUNDWATER CONTAMINATION CASE DESCRIPTION BY COUNTY
TEXAS COMMISSION ON ENVIRONMENTAL QUALITY

COUNTY	DIVISION	NEW CASES	FILE NAME	FILE NUMBER	LOCATION	CONTAMINATION DESCRIPTION	DATE	ENFORCEMENT STATUS	DATA QUALITY	\$5.236
DALLAS	WPD/MSW		HUTCHINS LANDFILL (PRE-SUBTITLE D ONLY)	MSW01236A	1.75 MILE E NE OF IH 45 AND IH 20 INTERSECTION 750 FEET S OF IH 20 E END LANGDON DR	MW-10A, 11A: VOCS (CHLOROBENZENE, 1,4-DICHLOROBENZENE); MW-11A: VOCS (BENZENE)	6/24/2011	2B 2B	E,V2	
			MCCOMMAS BLUFF LANDFILL (PRE-SUBTITLE D AND SUBTITLE D)	MSW00062	5100 YOUNGBLOOD ROAD AND MCCOMMAS BLUFF	MW-2: VOCS (CHLOROBENZENE); MW-3, 11: METALS (ARSENIC)	12/31/2004	2B 2B	E,Q,V2	
			TRINITY OAKS LANDFILL (PRE-SUBTITLE D ONLY)	MSW00556	7 MILES S OF MESQUITE 0.5 MILE SE OF INTERSECTION OF INTERSTATE HIGHWAY 635 AND US HIGHWAY 175			6C	E,Q,V2	
DAWSON	REM/CA		TEXAS DEPT OF TRANSPORTATION (LAMESA MAINTENANCE FACILITY)	F0493	1613 A N HIGHWAY 87, LAMESA 79331	1,2-DIBROMOETHANE, BENZENE, PENTACHLOROPHENOL, METALS	8/19/1998	2A 5	EQV2	
	REM/PST		CHAPA GULF SERVICE	94305	411 N BRYAN AVE, LAMESA	GASOLINE	12/12/1989	5B 4	E,Q	
			DEER 66	94199	909 N 4TH ST, LAMESA	GASOLINE	11/28/1989	5B 4	E,Q	
			H E MORRIS	94390	802 S DALLAS AVE, LAMESA	GASOLINE	12/14/1989	5B 4	E,Q	
			J M SHAMROCK	92553	611 N 4TH ST, LAMESA	GASOLINE	1/30/1989	5B 4	E,Q	
			JOHNSONS 66 STATION	93850	1102 N DALLAS AVE, LAMESA	UNKNOWN	9/20/1989	5B 4	E,Q	
			LAMESA 66 TRUCK STOP	108399	HIGHWAY 87 SOUTH, LAMESA	GASOLINE	7/8/1994	5B 2A	E,Q	
			MCS MINI MART	96331	701 S DALLAS AVE, LAMESA	GASOLINE	7/6/1990	5B 4	E,Q	
			SERVICE STATION	92112	211 S DALLAS AVE, LAMESA	GASOLINE	8/25/1988	5B 2A	E,Q	
	REM/VC		BULK FERTILIZER FACILITY - LAMESA	2415	125 NORTH 22ND STREET, LAMESA	VOCs, SVOCs, METALS, CHLORINATED SOLVENTS, TPH, PCBs	7/15/2011	0B 4	E	
	REM/VCIO		LAMESA DOLLAR GENERAL	947	1006 NORTH 4TH STREET, LAMESA	VOCs, SVOCs	1/13/2015	6	E	
DAWSON	WPD/MSW		CITY OF LAMESA LANDFILL (PRE-SUBTITLE D AND SUBTITLE D)	MSW00517A	1 MILE S INTERSECTION OF FM 827 AND US HIGHWAY 87 ON COURT C STREET	MW-5A: METALS (COBALT); MW-14A: METALS (ARSENIC, VANADIUM)	9/25/2008	2B 2B	E,Q,V2	
DEAF SMITH	REM/PST		CONSUMERS FUEL CORP	105059	116 E NEW YORK ST, HEREFORD	GASOLINE	8/20/1992	5B 2A	E,Q	
			TAYLOR PETROLEUM 14	97992	401 E 1ST ST, HEREFORD	GASOLINE	2/8/1991	5B 2A	E,Q	
	WQD/WQAS		HERFORD BY-PRODUCTS	WQ0001300000	APPROX 3.5 MI SW OF HERFORD ON HWY 60, 4.2 MI, SW OF INTX OF FM RD 1057 AND HWY 60	NITRATE, TOTAL DISSOLVED SOLIDS	10/12/2004	3A 4.5	E	
DELTA	REM/PST		ABANDONED STATION	115745	930 E DALLAS AVE, COOPER	UNKNOWN	5/27/2003	1B 1A	E,Q	
DE WITT	REM/PST		SLICK SHELL LANTZ	119623	102 E BROADWAY ST, CUERO	GASOLINE, WASTE OIL	12/17/2014	1B 1A	E,Q	
		*	TIGER TOTE 7	119699	608 US HIGHWAY 77A N, YOAKUM	GASOLINE, DIESEL	5/22/2015	2 2A	E,Q	
DENTON	REM/CA		FORMER HERITAGE CLEANERS LEWISVILLE	72894	1310 WEST MAIN STREET, LEWISVILLE 75067	MTBE, PCE, TCE, CIS-1,2 DCE, VINYL CHLORIDE	3/8/1996	2C 4	E,Q	
			SAFETY KLEEN CORP	65124	1722 COOPER CREEK RD, DENTON 76208	DIESEL	1/22/1988	1B 5	E,Q	
	REM/DCRP		BAUMGART FAMILY CLEANERS	DC0047	2216 LONG PRAIRIE ROAD, FLOWER MOUND	CHLORINATED SOLVENTS	8/25/2006	5B 0		
		*	BEST 1HR CLEANERS	DC0281	2717 N ELM ST, DENTON	CHLORINATED SOLVENTS	6/6/2016	5B 2A	E	
			COMET CLEANERS - DENTON	DC0152	507 WEST UNIVERSITY DRIVE	CHLORINATED SOLVENTS	4/17/2008	5B 0		
		*	FMR APPARREL CLEANERS	DC0275	2488 MEADOWGLEN DR, LEWISVILLE	CHLORINATED SOLVENTS	5/11/2016	5B 2A	E	

TABLE 1
GROUNDWATER CONTAMINATION CASE DESCRIPTION BY COUNTY
TEXAS COMMISSION ON ENVIRONMENTAL QUALITY

COUNTY	DIVISION	NEW CASES	FILE NAME	FILE NUMBER	LOCATION	CONTAMINATION DESCRIPTION	DATE	ENFORCEMENT STATUS	DATA QUALITY	\$5.236
DENTON	REM/PST		GARDEN RIDGE PLAZA - FORMER CALCON CLEANERS	DC0112	601 CROSS TIMBERS ROAD	CHLORINATED SOLVENTS	9/28/2001	5B 2A	E	
		*	HI-TECH CLEANERS - NORTH COLONY 7 ELEVEN STORE 33091	DC0006 120019	6805 MAIN STREET, THE COLONY 3040 E HEBRON PKWY, CARROLLTON	CHLORINATED SOLVENTS GASOLINE	1/10/2005 4/13/2016	5B 2	0 6	E,Q
		*	AVENUE D EXXON	119770	1011 N TEXAS BLVD, DENTON	GASOLINE, DIESEL	7/13/2015	2	6	E,Q
		*	BARTONVILLE STORE	104098	96 MCMAKIN RD, BARTONVILLE	DIESEL	7/27/1992	5B	6	E,Q
		*	BEER BARN	119926	307 W HUNDLEY DR, LAKE DALLAS	GASOLINE	4/8/2016	2	6	E,Q
		*	CARROLLTON STORM OIL	118068	1829 W FRANKFORD RD, CARROLLTON	UNKNOWN	3/5/2009	2	2A	E,Q
		*	CHEVRON 60161443	116139	1301 S STATE HIGHWAY 121, LEWISVILLE	UNKNOWN	12/29/2003	2	6	E,Q
		*	CHEVRON VALLEY RIDGE	119948	900 VALLEY RIDGE BLVD, LEWISVILLE	DIESEL, GASOLINE	2/25/2016	2	6	E,Q
		*	DAN D MART	119837	10360 S HIGHWAY 114, JUSTIN	GASOLINE, DIESEL	12/11/2015	2	6	E,Q
		*	FORMER JOES COUNTRY STORE	110351	7616 MAIN ST, THE COLONY	GASOLINE	1/29/1996	2	2A	E,Q
		*	FORMER LOOP 288 SHELL	116240	3012 E UNIVERSITY DR, DENTON	GASOLINE	11/11/2003	2	6	E,Q
		*	INTERSTATE TEXACO	117524	FM 407, ARGYLE	UNKNOWN	12/21/2007	1B	1A	E,Q
		*	JOHNNY JESTER PROPERTY	117850	4525 TEASLEY LN, DENTON	UNKNOWN	6/10/2008	5B	6	E,Q
		*	JOHNNY JOES 2	113659	200 W WALCOTT ST, PILOT POINT	GASOLINE, DIESEL	11/12/1998	5B	2A	E,Q
		*	K W AUTO SUPPLY	118728	108 E MAIN ST, LEWISVILLE	UNKNOWN	1/10/2012	2	2A	E,Q
		*	LAKEVIEW GROCERY & BAIT	119844	1204 W ELDORADO PKWY, LITTLE ELM	GASOLINE, DIESEL	11/12/2015	2	2A	E,Q
		*	LEWISVILLE PEST CONTROL LTD	114694	331 N MILL ST, LEWISVILLE	GASOLINE, DIESEL	6/14/1999	2	2A	E,Q
		*	LOVES COUNTRY STORE 217	120051	8900 INTERSTATE 35, DENTON	DIESEL	6/23/2016	2	6	E,Q
		*	MIDWAY	113738	17605 US HIGHWAY 380 W, PONDER	GASOLINE, DIESEL	11/25/1998	5B	2A	E,Q
		*	RACETRAC 600	112867	1716 W FRANKFORD RD, CARROLLTON	GASOLINE	12/23/1997	2	6	E,Q
		*	STEPHENS FUEL CENTER	118754	442 S HIGHWAY 377, PILOT POINT	UNKNOWN	4/19/2011	2	2A	E,Q
		*	TWIN COVES MARINA	119767	4500 MURRELL PARK RD, FLOWER MOUND	GASOLINE	8/26/2015	1B	1A	E,Q
		*	WHIP IN 111	118155	101 HOLFORDS PRAIRIE RD, LEWISVILLE	UNKNOWN	1/5/2009	2	2A	E,Q
	REM/VC		1288 W MAIN ST	2688	1288 WEST MAIN STREET, LEWISVILLE	VOCS, SVOCS, METALS, TPH	8/22/2014	0B	1B	E
			300 E MCKINNEY STREET	2561	300 E MCKINNEY STREET, DENTON	VOCS, METALS, TPH	12/21/2012	0B	5	E
			AZALEA VILLAGE PROPERTY	2693	14865 & 14951 FISHTRAP ROAD, AUBREY	METALS, TPH	9/24/2014	0B	2A	E
			BACKWOODS TRAPS	1921	26828 US HIGHWAY 380 EAST, AUBREY	METALS, TPH	6/1/2006	0B	5	E
			EXPLORER PIPELINE-WARSCHUN ROAD SITE	2411	2700 BLOCK OF WARSCHUN ROAD, DENTON	VOCS, SVOCS,TPH	12/30/2011	0B	4	E
		*	PETERS CLEANERS	2713	2430 SOUTH IH-35 E, DENTON	CHLORINATED SOLVENTS, HERBICIDES	1/22/2015	0B	1A	E
	REM/VCIO		INDUSTRIAL DEVELOPMENT	699	143 ACRE TRACT SOUTH OF AIRPORT ROAD, DENTON	CHLORINATED SOLVENTS	9/2/2008		0	E
			STEPHENS SUPERMARKET	941	444 SOUTH US 377, PILOT POINT	CHLORINATED SOLVENTS	1/13/2015		1B	E
	WPD/MSW		CAMELOT LANDFILL (PRE-SUBTITLE D AND SUBTITLE D)	MSW01312A	0.8 MILE S STATE HIGHWAY 121 N TRINITY RIVER 1.5 MILE W FM 2281	MW-1R, 4A, 4R, 9, 9A, 10, 10A, 10B, 11, 12, 12A, 13R2, 14, 26, 27, 28, B-2, B-3; METALS (ARSENIC, BARIUM, COBALT, NICKEL); VOCS (1,1-DCA; CIS-1,2-DCE; TRANS-1,2-DCE; TCE; VINYL CHLORIDE)	6/4/2003	2B	4,5A	E,Q,V2
			CITY OF DENTON LANDFILL (PRE-SUBTITLE D AND SUBTITLE D)	MSW01590A	0.35 MILE E OF EDWARDS ROAD AND MAYHILL ROAD INTERSECTION 0.35 MILE S OF WASTE WATER TREATMENT PLANT	MW-4U, 6U, 7L, 8LD: VOCS (BENZENE; 1,1-DCE; CIS-1,2-DCE; 1,2-DCA; METHYLENE CHLORIDE; PCE; TCE; TRICHLOROFLUOROMETHANE); MW-5UR, 7L, 8LD, 8LS, 10L, 12LS: METALS (AS, BA, CO CU, NI, CR, ZN)	9/15/2005	2B	4,5	E,Q,V2
			DFW RECYCLING AND DISPOSAL FACILITY (PRE-SUBTITLE D AND SUBTITLE D)	MSW01025B	2.25 MILE E SE OF INTERSECTION OF INTERSTATE HIGHWAY 35 E AND US HIGHWAY 121	MW-BB: VOCS (1,1-DICHLOROETHANE; CIS-1,2-DICHLOROETHYLENE); MW-EE: VOCS (1,1-DICHLOROETHANE; CIS-1,2-DICHLOROETHYLENE); MW-A, H-R, M, S: VOCS (CIS-1,2-DICHLOROETHYLENE); MW-P: VOCS (CHLOROBENZENE)	12/31/2004	2B	2B	E,Q,V2

TABLE 1
GROUNDWATER CONTAMINATION CASE DESCRIPTION BY COUNTY
TEXAS COMMISSION ON ENVIRONMENTAL QUALITY

COUNTY	DIVISION	NEW CASES	FILE NAME	FILE NUMBER	LOCATION	CONTAMINATION DESCRIPTION	DATE	ENFORCEMENT STATUS	DATA QUALITY	\$5.236
DUVAL	REM/PST		FORMER ARNOLDS EXXON	118063	101 E RILEY, FREER	UNKNOWN	3/27/2009	2 2A	E,Q	
EASTLAND	REM/CA		GENERAL ELECTRIC CAPITAL CORP	32088	2318 COUNTY ROAD 339, RANGER 76470	DICHLOROPROPANE, VINYL CHLORIDE, BENZENE, 1,2 & 1,1 DCA, CHLOROBENZENE	8/1/1981	3A 5	E,Q,V,2	
	REM/PST	*	CISCO STORE FORMER GAS STATION LOVES COUNTRY STORE 270 RISING STAR EXXON	115432 118704 119428 111811	IH 20 & HWY 183, CISCO 1135 CONRAD HILTON BLVD, CISCO 1600 W LOOP 254, RANGER 201 S MAIN ST, RISING STAR	GASOLINE UNKNOWN DIESEL UNKNOWN	9/11/2001 9/14/2011 5/24/2014 10/24/1996	2 2A 2 2A 2 6 1B 1A	E,Q E,Q E,Q E,Q	
	REM/SF		SONICS INTERNATIONAL	SUP146	1300 FM 101 3 MI W OF, RANGER	VOCS	11/16/1990	3B 5	E, Q, V3	
ECTOR	REM/CA		BJ SERVICES	30694	6165 W MURPHY ST, ODESSA 79763-7511	CHLORINATED SOLVENTS, ARSENIC, VOLATILE ORGANICS, BENZENE	2/1/2010	0A 3	E, Q	
			FRAC TECH SERVICES - ODESSA YARD	T3116	986 SOUTH MAURICE ROAD, ODESSA 79763	PAH, TPH	4/30/2013	2A 3	E, Q	
			HOMCO INTERNATIONAL	52075	2122 MAURICE, ODESSA 79763	PCE, TCE	9/22/1993	2B 5	E	
			HUNTSMAN POLYMERS CORP (FMR REXENE)	30142	2400 S GRANDVIEW AVE, ODESSA 79766	BENZENE, PETROLEUM HYDROCARBONS (FREE & DISSOLVED), XYLENE	12/15/1986	3A 5	E,Q,V,2,3	
			KATTY INDUSTRIES INC	30926	8326 W COUNTY RD, ODESSA	CHROMIUM	11/17/1983	3B 5	EQV2	
			NATIONAL OIL WELL	70896	100 E 61ST ST, ODESSA 79762	METALS, VOCS	1/1/2006	0A 5	E	
			NATIONAL OILWELL	32806	5621 ANDREWS HWY, ODESSA 79762	1,1-DCE, METALS, TPH	4/26/2001	0 3	E, Q	
			ODESSA REFINING CO (EQUILON ENTERPRISES LLC)	30258	2700 S GRANDVIEW, ODESSA 79766	HYDROCARBONS, METALS	11/12/1986	3B 5	EQV23	
	REM/PST		PACCAR INC (FMR TRICO-KOBE INC)	34658	3218 KERMIT HWY, ODESSA 79764	CHROMIUM, PCE, TCE, DCE	5/1/1991	2B 5	EQ	
			7 ELEVEN 57134	119349	2712 E 8TH ST, ODESSA	GASOLINE	8/16/2013	1B 1A	E,Q	
			CHEVRON 60106588	93730	1363 E 8TH ST, ODESSA	GASOLINE	9/15/1989	2 6	E,Q	
		*	FLYING J TRAVEL PLAZA 580	119867	INTERSTATE 20 EXIT 121 SOUTH WEST QUADRANT OF I 20 AND SE LOOP 338, ODESSA	GASOLINE	11/5/2014	2 2A	E,Q	
			FORMER MILLERS CORNER	115258	3827 N DIXIE BLVD, ODESSA	UNKNOWN	10/10/2001	5B 1A	E,Q	
			KENT KWIK 202	91633	601 W COUNTY RD, ODESSA	GASOLINE	1/11/1988	5B 4	E,Q	
			KENT LUBE 207	114046	1001 N DIXIE BLVD, ODESSA	GASOLINE	12/18/1998	5B 4	E,Q	
			KENT LUBE 207	118466	1001 N DIXIE BLVD, ODESSA	UNKNOWN	11/30/2003	2 2A	E,Q	
			LEVERICH AUTO FACILITY	113369	5201 N DIXIE BLVD, ODESSA	UNKNOWN	7/28/1998	5B 2A	E,Q	
			RAINANCE CAR WASH	110715	3820 PENBROOK ST, ODESSA	GASOLINE	3/15/1996	5B 2A	E,Q	
			SAV MOR GAS STATION	112878	4230 N GRANDVIEW AVE, ODESSA	GASOLINE	10/10/1996	5B 2A	E,Q	
			STRIPES 233	119677	5201 E 42ND ST, ODESSA	GASOLINE	3/24/2015	2 2A	E,Q	
			TRIPP CONSTRUCTION INC	107475	1202 N FM 1936, ODESSA	DIESEL, GASOLINE	11/17/1993	5B 2A	E,Q	
			UNITED FUEL ENERGY	119065	9421 ANDREWS HWY, ODESSA	UNKNOWN	12/6/2012	2 2A	E,Q	
			UNITED FUEL ENERGY KEY CARD	118309	9489 ANDREWS HWY, ODESSA	UNKNOWN	2/24/2010	2 2A	E,Q	
	REM/SF	*	WESTWOOD 66 SERVICE STATION	119762	2201 N COUNTY RD W, ODESSA	GASOLINE, DIESEL	6/15/2015	2 6	E,Q	
			ANGUS ROAD GROUNDWATER SITE	SUP168	4300 BLOCK OF ANGUS ROAD, ODESSA	1,2 DICHLOROETHANE, VOCS, 1,2,3 TCP, MANGANESE	3/1/2004	5B 2A	E, Q, V3	
			EAST 67TH STREET GROUND WATER PLUME	SUP156	CENTER OF PLUME IS LOCATED AT THE INTERSECTION OF EAST 67TH STREET & STEVENSON STREET, ODESSA	PCE, DCE, TCE	4/25/2005	5B 4	E, Q, V3	
			ODESSA CHROMIUM 1	SUP030	NEAR BRAZOS AVE & 44TH ST JUST OUTSIDE NW ODESSA, ODESSA	HEXAVALENT CHROMIUM	2/28/1986	5B 5	E, Q	
			PRECISION MACHINE & SUPPLY	SUP060	500 W OLIVE ST, ODESSA	HEXAVALENT CHROMIUM	3/16/1987	5B 5	E,Q	

TABLE 1
GROUNDWATER CONTAMINATION CASE DESCRIPTION BY COUNTY
TEXAS COMMISSION ON ENVIRONMENTAL QUALITY

COUNTY	DIVISION	NEW CASES	FILE NAME	FILE NUMBER	LOCATION	CONTAMINATION DESCRIPTION	DATE	ENFORCEMENT STATUS	DATA QUALITY	\$5.236	
ECTOR	REM/SF		PROCESS INSTRUMENTATION AND ELECTRICAL - PIE	SUP164	4817 ANDREWS HWY, ODESSA	1,1-DICHLOROETHENE, 1,2 DICHLOROETHANE, PCE, CHROMIUM, MTBE, HEXAVALENT CHROMIUM, ARSENIC, LEAD, MANGANESE, SELENIUM	12/1/2005	5B 3	E, Q, V3		
			SPRAGUE ROAD GROUND WATER PLUME	SUP035	2725 W 81ST ST, 8410 W LOOP 338 AKA SPRAGUE RD, & 2626 STEVEN RD & SURROUNDING ACREAGE, ODESSA	CHROMIUM, HEXAVALENT CHROMIUM	8/1/1984	5A 5	E, Q, V3		
	REM/SSDAP		ECTOR DRUM		FILED BY SITE NAME	2604 N MARCO AVENUE, ODESSA	ALL VOCS; ALL SVOCS; ALL METALS; MERCURY; CHLORIDE; RADIUM-226 AND RADIUM-228 CHROMIUM, HEXAVALENT CHROMIUM	11/18/2014	5B 2A	E, Q, V3	
			N ANDREWS HWY GW PLUME		FILED BY SITE NAME	7311 ANDREWS HIGHWAY, ODESSA	CHROMIUM, HEXAVALENT CHROMIUM	7/14/2015	5B 2B	E	
			NORTHWEST ODESSA GROUNDWATER		FILED BY SITE NAME	5000 ANDREWS HIGHWAY, ODESSA	PCE; 1,1-DCE; CHROMIUM	6/12/2014	5B 2A	E, Q, V3	
	REM/VC		CENTRIFLO PUMP AND MACHINE COMPANY	1468		340 SOUTH MEADOW STREET, ODESSA	METALS, TPH, CHLORINATED SOLVENTS	5/10/2002	0B 5	E	
			REEF CHEMICAL BLENDING PLANT	2570		2559 WEST I-20, ODESSA	VOCS, SVOCS, METALS, CHLORINATED SOLVENTS, OTHER - ETHANOLAMINES	2/15/2013	0B 3	E	
	REM/VCIO		LOT 11, BLOCK 2, DOVECOTE INDUSTRIAL PARK	825		960 SOUTH MEADOW AVENUE, ODESSA	VOCS	8/19/2012		0	E
			SUPERIOR WELLHEAD INC	455		7311 ANDREWS HIGHWAY, ODESSA	METALS	11/18/2004		6	E
			WALGREENS STORE #15141	806		720 N CR W 700,703,714 & 718 NORTH ELLIOTT AVENUE, ODESSA	VOCS, TPH	12/7/2011		0	E
	WPD/MSW		JOHNSON RANCH LANDFILL (PRE-SUBTITLE D AND SUBTITLE D)	MSW01521		4 MILES NW OF THE CITY OF ODESSA	MW-6: VOCS (1,1-DICHLOROETHANE; CIS-1,2-DICHLOROETHYLENE)	9/1/2006	2B 2B	E,Q,V2	
	EL PASO	REM/CA		ASARCO INC	31235	2401 W PAISANO, EL PASO 79922	AS, PB	10/15/1998	3B 5	E	
				BORDER STEEL MILLS INC EL PASO	31209	PH 10 AND VINTON ROAD, EL PASO 79912	CHROMIUM	8/13/2008	0A 3	E, Q	
				CHEVRON PRODUCTS USA CO EL PASO TERMINAL	30605	6501 TROWBRIDGE DR, EL PASO 79905	HYDROCARBONS	1/1/1982	3B 5	EQV23	
					31837	6767 GATEWAY BLVD WEST, EL PASO 79925	ARSENIC, BENZENE, HYDROCARBONS, TPH	4/27/2007	0A 5	E, Q	
			EQUILON ENTERPRISES LLC (SP TERMINAL)	T1756	6910 MARKET ST, EL PASO 79925	LNAPL, BTEX	7/6/1993	1B 4	E, Q		
			HOLLY ENERGY PARTNERS	84173	1000 EASTSIDE ROAD, EL PASO	BTEX, LNAPL, MTBE	10/27/2008	0B 5	E,Q		
			KINDER MORGAN ENERGY PARTNERS LP (TRANSFER STATION)	T1670	6850 MARKET ST, EL PASO 79915	BTEX, LNAPL, TPH	2/6/1997	2 5	E,Q		
			NAVAJO REFINING CO	T0645	1500 N ZARAGOZA RD, EL PASO 79936	BTEX, LNAPL, MTBE	2/14/1996	2 5	E,Q		
			POPS UPHOLSTERY	T2144	4705 DYER ST, EL PASO 79930-6823	HYDROCARBONS	12/8/2006	1D 1A	E, Q		
			REFINERY HOLDING COMPANY LP	86385	6501 TROWBRIDGE RD, EL PASO 79998	PHASE SEP HYDROCARBONS (PSH), BTEX	1/1/1981	3B 5	EQV23		
		WHITE SPUR CLEANERS	74682	4798 DONIPHAN, EL PASO	VOCS	5/12/1995	2B 4	E,Q			
REM/DCRP			WHITE SPUR CLEANERS	DC0111		4798 DONIPHAN	CHLORINATED SOLVENTS	6/1/1991	5B 0		
REM/PST			* 7 ELEVEN 53335	119979		8601 N LOOP DR, EL PASO	GASOLINE	3/1/2016	2 2A	E,Q	
		* 7 ELEVEN 53346	119524			10900 MCCOMBS ST, EL PASO	GASOLINE	7/10/2014	2 2A	E,Q	
		ALICE ABOUD PROPERTY	115616			4700 MONTANA AVE, EL PASO	UNKNOWN	12/1/1998	5B 2A	E,Q	
	CIRCLE K 2701641	116119			601 MAIN ST, ANTHONY	UNKNOWN	2/25/2004	2 6	E,Q		
	CIRCLE K STORE 2701641	118387			601 MAIN ST, ANTHONY	UNKNOWN	8/19/2009	2 4	E,Q		
	* CORNER STORE 1260	119845			3898 DONIPHAN DR, EL PASO	GASOLINE, DIESEL	12/18/2015	2 6	E,Q		
	EL PASO AUTO TRUCK STOP INC	98708			1301 HORIZON BLVD, EL PASO	DIESEL	4/22/1991	5B 2A	E,Q		
	FAST TRAK NO 2	119043			1790 N FABENS RD, FABENS	UNKNOWN	12/27/2012	2 2A	E,Q		
	FORMER KIVA OIL 1531	116613			6000 MONTANA AVE, EL PASO	UNKNOWN	5/13/2005	2 2A	E,Q		

TABLE 1
GROUNDWATER CONTAMINATION CASE DESCRIPTION BY COUNTY
TEXAS COMMISSION ON ENVIRONMENTAL QUALITY

COUNTY	DIVISION	NEW CASES	FILE NAME	FILE NUMBER	LOCATION	CONTAMINATION DESCRIPTION	DATE	ENFORCEMENT STATUS	DATA QUALITY	\$5.236		
EL PASO	REM/PST		GOOD TIME STORE 45	102425	101 W MAIN ST, FABENS	GASOLINE	3/30/1992	5B 2A	E,Q			
			LUCEROS CHEVRON	93785	7101 DONIPHAN DR, CANUTILLO	GASOLINE	10/4/1989	5B 2A	E,Q			
			PAISANOS AUTO SALVAGE	97518	1908 W PAISANO DR, EL PASO	GASOLINE	11/14/1990	2 6	E,Q			
			PETRO STOPPING CENTER 1	118222	1295 HORIZON BLVD, EL PASO	UNKNOWN	12/14/2009	2 4	E,Q			
			PROPERTY 7 ELEVEN	96295	6200 GATEWAY BLVD E, EL PASO	GASOLINE	4/23/1990	5B 2A	E,Q			
			ROGELIOS CONVENIENCE STORE	97758	9951 ALAMEDA AVE, SOCORRO	GASOLINE	1/11/1991	5B 2A	E,Q			
			RONNIES SERVICE STATION	113648	9999 ALAMEDA AVE, SOCORRO	GASOLINE, DIESEL	11/23/1998	5B 2A	E,Q			
			SHORTYS FOOD MART	118647	911 TALBOT AVE, CANUTILLO	UNKNOWN	7/26/2011	2 2A	E,Q			
			* UNION PACIFIC RR DALLAS MAINT	118797	201 PIEDRAS ST, EL PASO	UNKNOWN	4/4/2011	2 2A	E,Q			
			REM/VC		2501 NORTH MESA STREET	2699	2501 NORTH MESA STREET, EL PASO	1,2-DICHLOROETHANE	11/4/2014	0B 6	E	
					KINDER MORGAN ENERGY PARTNERS	1869	MILEPOST 13.7 LINE SECTION 17, FORT BLISS	VOCS, SVOCS, METALS, SOLVENTS, TPH	9/21/2005	0B 4	E	
			REM/VCIO		PHELPS DODGE REFINING CORPORATION	1913	897 HAWKINS BOULEVARD, EL PASO	VOCS, SVOCS, TPH	3/22/2006	0B 5	E	
					* BROWN COLD STORAGE WAREHOUSE	990	6930 MARKET AVE, EL PASO	CHLORINATED SOLVENTS, TPH	1/12/2016	6	E	
		ELLIS	REM/CA		AGRICULTURAL WAREHOUSE INC	30901	101 INDUSTRIAL BLVD, ENNIS 75119	METALS, PESTICIDES, BTEX, VOCS, SVOCS	10/31/1986	3B 3	EQ	
	CENTERLINE INDUSTRIES INC			32306	2803 OLD DALLAS HWY 75 N, ENNIS 75119	MEK, BTEX, PCE, TCE	10/24/1988	3B 4	E			
	CHEMICAL RECLAMATION SERVICES INC			50084	405 POWELL ST, AVALON 76623	CHLORINATED SOLVENTS, BENZENE, TOLUENE	9/12/1997	3A 5	E,Q,V23			
	KAYCO COMPOSITES			35004	205 N BAGDAD, GRAND PRARIE	VOCS	7/1/2000	3B 2A	E			
	LEGACY LOCKERS WAXAHACHIE			T3216	900 SOLON RD 75165	CHLORINATED SOLVENTS	4/14/2015	0A 6	E			
	OMSCO			39537	6230 NAVIGATION BLVD, HOUSTON 77011	ARSENIC, BENZENE	2/20/2007	0B 5	E, Q			
	STAR ENTERPRISE INC			35846	HIGHWAY 48, BROWNSVILLE 78520	TPH, BTEX, MTBE, LNAPL	7/29/1992	1A 5	EQ			
	REM/PST				* KWIK MART 6	118642	3100 S KAUFMAN ST, ENNIS	UNKNOWN	3/16/2011	1B 1A	E,Q	
					MR JOHN RIOS	104801	301 N KAUFMAN ST, ENNIS	GASOLINE	9/30/1992	2 2A	E,Q	
					ONE STOP FOOD STORES 39	99130	4462 SPUR 469, ENNIS	GASOLINE	5/15/1991	2 6	E,Q	
					OVILLA ROAD CITGO	118089	425 LARK LN, OAK LEAF	GASOLINE	6/17/2008	5B 2A	E,Q	
					STORE 781	119595	101 E ENNIS AVE, ENNIS	GASOLINE	12/11/2014	2 6	E,Q	
	REM/VC				POLY-CYCLE INDUSTRIES, INC	948	1 MILE WEST B75 AND 0.5 MILE NORTH OF PALMER, PALMER	VOCS, TPH, SVOCS, METALS	4/2/1999	0B 5	E	
					TYLER REFRIGERATION	872	824 CIRCLE STREET, WAXAHACHIE	TPH	11/13/1998	0B 4	E	
	REM/VCIO		ROOFING AND RESTORATION SERVICES OF AMERICA	980	310 W JEFFERSON ST, WAXAHACHIE	VOCS, TPH	12/1/2015	1B	E			
	WPD/MSW		SKYLINE LANDFILL & RECYCLING FACILITY (PRE-SUBTITLE D AND SUBTITLE D)	MSW00042D	1201 N CENTRAL ST FERRIS, TX 75125-2101 (ELLIS AND DALLAS COUNTIES)			6C	E,Q,V2			
ERATH	REM/CA		RAYLOC FACILITY	30499	840 EAST RD #195, STEPHENVILLE 76401 5408	VOCS	9/16/2008	0B 5	E			
	REM/PST		FORMER SHELL GROCERY STORE	116804	1590 N GRAHAM ST, STEPHENVILLE	UNKNOWN	1/30/2006	5B 6	E,Q			
			GOCO CARDLOCK STATION	115605	518 S PATRICK ST, DUBLIN	UNKNOWN	9/19/2002	5B 2A	E,Q			
			TEXFAR INC	116878	1690 N GRAHAM ST, STEPHENVILLE	GASOLINE	10/3/2005	2 2A	E,Q			
			TPC 81 FORMERLY ONE STOP 1	113099	202 S PATRICK ST, DUBLIN	GASOLINE	4/13/1998	5B 2A	E,Q			
			VACANT LOT	116758	201 W BLACKJACK ST, DUBLIN	UNKNOWN	9/24/2004	2 2A	E,Q			

TABLE 1
GROUNDWATER CONTAMINATION CASE DESCRIPTION BY COUNTY
TEXAS COMMISSION ON ENVIRONMENTAL QUALITY

COUNTY	DIVISION	NEW CASES	FILE NAME	FILE NUMBER	LOCATION	CONTAMINATION DESCRIPTION	DATE	ENFORCEMENT STATUS	DATA QUALITY	\$5.236	
FAYETTE	REM/CA		LCRA SAM SEYMOUR FAYETTE POWER PROJECT	31575	6549 POWER PLANT RD, LA GRANGE 78945	SELENIUM	2/1/2005	0 3	E, Q		
			UNION PACIFIC RAILROAD COMPANY	T2386	INTERSECTION OF SCHULTZE AND MAIN STREET, SCHULENBURG 78956	VOCS	9/16/2009	1B 3	E,Q		
	REM/PST		ALS FOOD MART	112489	401 N JEFFERSON ST, LA GRANGE	GASOLINE, DIESEL	7/18/1997	2 2A	E,Q		
		*	FORMER WESTERN CO OF NORTH AMERICA RATTTLERS COUNTRY STORE 15	99363 119972	5025 W STATE HIGHWAY 71, LA GRANGE 2409 W STATE HIGHWAY 71, LA GRANGE	CHEMICAL, GASOLINE GASOLINE, DIESEL	6/24/1991 5/24/2016	5B 2A 2 2A	E,Q E,Q		
	WQD/WQAS		LCRA FAYETTE POWER PROJECT	WQ0002105000	TWO MILES NORTH OF STATE HWY 71 AND 7 MILES EAST OF THE CITY OF LA GRANGE	SELENIUM, MOLYBDENUM	7/5/2005	2B 4	E,Q, V2		
FLOYD	REM/PST		FORMER DEANS AUTO SERVICE	91849	HWY 207, SOUTH PLAINS	GASOLINE	4/19/1988	5B 4	E,Q		
			JACKSON TIRE CO	113400	MAIN & LOCUST SE CRNER, LOCKNEY	GASOLINE	8/20/1998	5B 4	E,Q		
FOARD	REM/PST		ALLSUPS CONVENIENCE STORE 75	93386	500 E COMMERCE ST, CROWELL	GASOLINE	7/6/1989	5B 2A	E,Q		
FORT BEND	REM/CA		GULF REFINERY (FORMER)	52139	STATE HIGHWAY 710, SWEETWATER 79556	BENZENE, XYLENE, TPH, AS, HG	6/30/1988	2C 3	EQV		
			HYDROCARBON SERVICES SPRINGTOWN	41814	320 SCROGGINS ROAD, SPRINGTOWN 76082	HYDROCARBONS	8/4/2008	2D 1A, 2A	E,Q		
			RELIANT ENERGY INCORPORATED	31631	YU JONES RD, THOMPSONS 77481	METALS	2/16/1999	0 4	E		
			SAFETY KLEEN CORP	71144	1580 INDUSTRIAL RD, MISSOURI CITY 77489	ORGANICS	1/20/1992	3A 5	E,Q		
			VALERO ENERGY CORP (FMR COASTAL STATES CRUDE GATHERING CO)	T1734	THOMPSONS OIL FIELD RD, THOMPSONS 77406	LNAPL (DIESEL)	10/20/2000	1B 3	E		
			VISION METALS INC	30008	2010 SPUR 529 RD, ROSENBERG 77471	METALS	1/1/1988	3A,4A 5	E,Q,V,2,3		
	REM/DCRP		BAYVIEW CLEANERS	DC0262	3302 HIGHWAY 6, SUGAR LAND	CHLORINATED SOLVENTS	4/17/2015	5B 2A	E		
			CITY CLEANERS	DC0011	2400 CARTWRIGHT ROAD, MISSOURI CITY	CHLORINATED SOLVENTS	9/4/2002	5B 4	E		
			COUNTRY CLEANERS	DC0260	1478 HIGHWAY 6, SUGAR LAND	CHLORINATED SOLVENTS	4/17/2015	5B 2A	E		
			KRISTIS CLEANERS	DC0257	1730 WILLIAMS TRACE BLVD STE A, SUGAR LAND	CHLORINATED SOLVENTS	11/19/2014	5B 6C			
			PROVIDENCE SHOPPING CENTER (FMR PLUS CLEANERS)	DC0124	9446 SOUTH HIGHWAY 6	CHLORINATED SOLVENTS	3/1/1996	5B 4	E		
	REM/PST		ALL SEASONS	115709	15050 BEECHNUT ST, HOUSTON	WASTE OIL	12/11/2002	2 2A	E,Q		
			BIG 9 CONVENIENCE FOOD STORE	115189	802 FM 2234 RD STE A, STAFFORD	GASOLINE	12/29/2000	2 2A	E,Q		
			BRAZOS BEND HOME RANCH	115712	22930 FM 1462 RD, NEEDVILLE	UNKNOWN	4/3/2003	1B 1A	E,Q		
			CITY OF SUGAR LAND FIRE STATION 4	119243	2120 AUSTIN PKWY, SUGAR LAND	UNKNOWN	6/11/2013	2 6	E,Q		
			CORNER MARKET	116784	5241 FM 521 RD, ARCOLA	UNKNOWN	1/12/2006	2 2A	E,Q		
			EAGLE MART 1	110827	3201 AVENUE H, ROSENBERG	UNKNOWN	4/18/1996	5B 2A	E,Q		
			FORMER SUGAR CREEK EXXONMOBIL	117025	110 DULLES AVE, STAFFORD	GASOLINE	6/6/2006	2 6	E,Q		
			GO 4 IT	113837	812 FM 1092 RD, STAFFORD	GASOLINE	12/8/1998	5B 2A	E,Q		
			GO 4 IT FOOD FUEL	117474	5455 COURT RD, HOUSTON	UNKNOWN	9/13/2004	1B 1A	E,Q		
			HANDI PLUS 52	117076	333 ALMEDA RD, FRESNO	UNKNOWN	6/30/2005	2 2A	E,Q		
			HELFMAN FORD	118454	12220 SOUTHWEST FWY, STAFFORD	UNKNOWN	9/29/2010	2 2A	E,Q		
			KRAFTS COUNTRY STORE	114178	22934 FM 762 RD, NEEDVILLE	GASOLINE	12/21/1998	5B 2A	E,Q		
			* RUNWAY FOOD MART	119307	722 CRABB RIVER RD, RICHMOND	GASOLINE	1/2/2014	1B 1A	E,Q		
		TIMWISE FOOD STORE 3301	118858	1274 CRABB RIVER RD, RICHMOND	UNKNOWN	2/21/2012	2 2A	E,Q			
		TIMWISE FOOD STORE 3801	118197	1484 HIGHWAY 6, SUGAR LAND	GASOLINE	7/7/2009	2 6	E,Q			
		* TPG 273 05	119875	3650 HIGHWAY 6, SUGAR LAND	GASOLINE, DIESEL	9/14/2015	2 6	E,Q			
		US MART 105	119354	16255 S POST OAK RD, HOUSTON	GASOLINE	2/20/2014	2 2A	E,Q			
REM/VC		BEDROCK ROCKS FACILITY	2681	10130 CASH ROAD, STAFFORD	CHLORINATED SOLVENTS	6/27/2014	0B 3	E			
		FIRST COLONY COMMONS	806	15201 US HIGHWAY 59, SUGAR LAND	VOCS	7/16/1998	0B 5	E			
		FORMER IMPERIAL SUGAR COMPANY - SUGAR 2447 LAND		198 KEMPNER STREET, SUGAR LAND	VOCS, SVOCS, TPH	11/16/2011	0B 6	E			

TABLE 1
GROUNDWATER CONTAMINATION CASE DESCRIPTION BY COUNTY
TEXAS COMMISSION ON ENVIRONMENTAL QUALITY

COUNTY	DIVISION	NEW CASES	FILE NAME	FILE NUMBER	LOCATION	CONTAMINATION DESCRIPTION	DATE	ENFORCEMENT STATUS	DATA QUALITY	§5.236
FORT BEND	REM/VC		FORMER TEK-RAP FACILITY	2442	210 POST ROAD, ARCOLA	VOCS, CHLORINATED SOLVENTS	10/18/2011	0B	3	E
			STAFFORD MAINTENANCE FACILITY	2289	13115 SOUTHWEST FREEWAY, SUGAR LAND	VOCS, CHLORINATED SOLVENTS	11/2/2009	0B	2B	E
			TEXAS INSTRUMENTS - STAFFORD	625	12201 SOUTHWEST FWY, STAFFORD	CHLORINATED SOLVENTS	11/7/1997	0B	6	E
	REM/VCIO		IGLESIA RIOS DE AGUA VIVA CHURCH	741	2635 5TH STREET, STAFFORD	CHLORINATED SOLVENTS	3/5/2010		1B	E
	WPD/MSW		STAFFORD OAKS APARTMENTS	961	3759 COUNTRY PLACE DR, STAFFORD	VOCS, TPH	6/19/2015		1B	E
			FORT BEND COUNTY LANDFILL (PRE-SUBTITLE D AND SUBTITLE D)	MSW01554A	330 KLAUKE ROAD	MW-7, 11, 13, 15, 16, 17: VOCS (VINYL CHLORIDE, CIS-1,2-DICHLOROETHYLENE); MW-7, 15, 16: VOCS (TRICHLOROETHYLENE)	8/31/1994	2B	4,5A	E,V2
FRANKLIN	REM/PST		LOVES COUNTRY STORE 279	118939	215 E I 30 NORTH SERVICE RD, MT VERNON	UNKNOWN	5/11/2012	2	6	E,Q
			MOREHEAD TEXACO	113326	201 MAIN ST W, MT VERNON	GASOLINE	12/10/1997	2	2A	E,Q
FREESTONE	REM/CA	*	AMERICAN PLANT FOOD COROPORATION-WORTHAM FACILITY	T3279	1ST STREET AND COLORADO AVE, WORTHAM, 76693	NO3	5/24/2016	1A	1	E
			BP PIPELINES	T1881	3 MILES WEST OF TEAGUE OFF FM1365, TEAGUE	BTEX, MTBE, NAPHTHALENE	8/21/2003	0	5	E,Q
	REM/PST		COLES ONE STOP	118173	1022 W COMMERCE ST, FAIRFIELD	UNKNOWN	8/31/2009	2	6	E,Q
			FAIRFIELD ISD	118113	507 N FAIRWAY ST, FAIRFIELD	UNKNOWN	6/18/2009	2	6	E,Q
			FAIRFIELD TRUCK CENTER	119417	145 & US 84 WEST, FAIRFIELD	GASOLINE	5/9/2014	2	6	E,Q
			FORMER GAS STATION	118768	879 S HWY 75, DEW	UNKNOWN	1/6/2012	5B	2A	E,Q
			JET TRUCK STOP	100518	771 STATE HIGHWAY 179, TEAGUE	GASOLINE, DIESEL	10/31/1991	2	2A	E,Q
	REM/VC	*	JOLLYS BARN STOP	119802	440 E COMMERCE ST, FAIRFIELD	GASOLINE, DIESEL	8/22/2015	2	2A	E,Q
	REM/VC		SCHOONER PETROLEUM FAIRFIELD	2185	602 NORTH FAIRWAY STREET, FAIRFIELD	METALS/TPH	6/18/2008	0B	6	E
	REM/VCIO	*	FD FAIRFIELD PROPERTY	1016	402-418 E COMMERCE ST	CHLORINATED SOLVENTS	6/1/2016		0	E
		MCDONALD'S RESTAURANT #042-1060-669	786	669 WEST HIGHWAY 84, FAIRFIELD	VOCS, SVOCS, TPH	7/18/2011		1B	E	
WPD/IHW		LUMINANT GENERATION CO,LLC - BIG BROWN STEAM ELECTRIC STATION	SWP39099	835 FM 2570, FAIRFIELD TX	MW-24A: METALS (SELENIUM); MW-24B: METALS (CADMIUM)	2/19/2015	2D	1A	E,Q,V2	
FRIO	REM/CA		PEARSALL POWER PLANT	32348	2393 COUNTY ROAD 1005, PEARSALL 78061	CHROMIUM	5/24/2004	0	2	E
	REM/PST		FORMER HEB	119823	205 N OAK ST, PEARSALL	GASOLINE	9/30/2015	2	6	E,Q
			PETTY OIL CO BULK PLANT	112242	1229 S OAK ST, PEARSALL	GASOLINE	4/16/1997	5B	2A	E,Q
	REM/VC	*	TERRA INTERNATIONAL	2413	104 W. COMAL ST, PEARSALL	NITRATES, AMMONIA	7/15/2011	0B	1A	E
	WAD/GPAT		PEDECO, INC		SE OF PEARSALL	CRUDE OIL	7/27/1997	1B	2B	E,Q
GAINES	REM/PST		CONOCO FUEL INC	93040	1300 HOBBS HWY, SEMINOLE	DIESEL	4/24/1989	5B	4	E,Q
			PRUETTS TEXACO STATION	99338	306 W AVENUE A, SEMINOLE	GASOLINE	6/13/1991	5B	2A	E,Q
			WEST TEXAS GAS	115187	HWY 83 & FM 303, LOOP	GASOLINE	10/31/2000	2	2A	E,Q
GALVESTON	REM/CA		BP AMOCO CHEMICAL COMPANY TEXAS CITY 30373		2800 FM 519 E, TEXAS CITY 77590	VOCS	12/8/2004	0A	5	E, Q
			BP PRODUCTS NORTH AMERICA INC (FMR AMOCO OIL CO)	30139	2401 5TH AVE S, TEXAS CITY 77590	BTEX, HYDROCARBONS	1/23/1984	3A, 3B	5	E,Q

TABLE 1
GROUNDWATER CONTAMINATION CASE DESCRIPTION BY COUNTY
TEXAS COMMISSION ON ENVIRONMENTAL QUALITY

COUNTY	DIVISION	NEW CASES	FILE NAME	FILE NUMBER	LOCATION	CONTAMINATION DESCRIPTION	DATE	ENFORCEMENT STATUS	DATA QUALITY	\$5.236	
GALVESTON	REM/CA		CHEMICAL PROCESS AND PRODUCTION SANTA FE	31214	15133 LINDA LANE, SANTA FE 77517	BENZENE, TOLUENE, ETHYLBENZENE, MTBE, 1,2-DICHLOROPROPANE, METHYLENE CHLORIDE, NAPHTHALENE, STYRENE, TRICHLOROETHENE, 1,2,3-TRICHLOROPROPANE, VINYL CHLORIDE	3/16/2006	0A 5	E,Q		
			COASTAL STATES CRUDE GATHERING CO	36472	700 14TH ST, TEXAS CITY 77591	VOCS	12/4/1997	1 5	E,Q		
			FREEPORT MCMORAN GALV. SULPH. TERMINAL	30771	4500 OLD PORT INDUSTRIAL, GALVESTON	VOCS, TCE	12/3/2001	0A 5	EQV123		
			H & W PETROLEUM COMPANY INC	71419	9617 WALLISVILLE ROAD, HOUSTON 77013	CHLORINATED HYDROCARBONS	8/25/2008	0A 1A, 2A	E, Q		
			HG KELLEY PITTS	39983	20TH ST & SH 3, DICKINSON 77539	MISC INDUSTRIAL WASTES	11/1/1998	2B 5	E		
			ISP TECHNOLOGIES INC	30037	4501 ATTWATER AVE, TEXAS CITY 77590	ORGANICS, INORGANICS	12/1/2000	3A, 3B 5	E,Q		
			MARATHON OIL CO	30326	1320 LOOP 197 S, TEXAS CITY 77590	HYDROCARBONS	12/31/1989	2B 5	EQV		
			MONSANTO CO (ANDERS LANE SITE)	52183	2830 ANDERS LN, KEMAH 77565	VOCS	5/13/1983	0A 5	E		
			NUSTAR TERMINAL, TEXAS CITY TERMINAL	31060	201 DOCK ROAD, TEXAS CITY 77592	HYDROCARBONS	5/1/2010	0B 4	E, Q		
			PORT OF GALVESTON-CRUISE TERMINAL 2-BURIED TANK CAR	T2409	PORT OF GALVESTON, PIER 27, TERMINAL 2 BUILDING, GALVESTON 77550	METALS	10/19/2009	0A 3	E,Q		
			STERLING CHEMICALS INC	30285	201 BAY ST S, TEXAS CITY 77590	CR, PB, AS, 1,2-DCA	12/1/1988	3 5	EQ		
			TESORO	T1574	1300 COASTWIDE DR, GALVESTON 77554	LEAD, TPH	10/20/2004	1 5	E		
			TRUSSCO INC	T1901	2903 TODD RD, GALVESTON	ARSENIC, BARIUM	3/31/2003	0B 6	E		
			UNION CARBIDE CORP	30689	3301 5TH AVE S, TEXAS CITY 77590	CHLORINATED HYDROCARBONS, DICHLOROETHANE, PROPANE	12/3/1990	4B 5	EQ		
			UNION CARBIDE CORP	35921	2800 LOOP 197 S, TEXAS CITY 77592	NAPHTHALENE, BENZENE, DICHLOROETHYL ETHER, ETHANE, PROPANE	12/14/1987	3A 4	E,Q,V,2,3		
		REM/DCRP		DRY CLEAN PLUS	DC0190	108 W EDGEWOOD DR STE G, FRIENDSWOOD, TX	CHLORINATED SOLVENTS	7/9/2009	5B 2A	E	
				FORMER DRY CLEANERS - FRIENDSWOOD	DC0188	1602 SOUTH FRIENDSWOOD	CHLORINATED SOLVENTS	8/12/2009	5B 0		
				SOUTH SHORE CLEANERS	DC0255	2951 MARINA BAY DR STE 120, LEAGUE CITY	CHLORINATED SOLVENTS	9/3/2014	5B 6C		
				THU PHUONG ENTERPRISE CLEANERS	DC0261	2201 W MAIN ST, LEAGUE CITY	CHLORINATED SOLVENTS	6/9/2015	5B 2A	E	
		REM/PST		272	91777	TEXAS & LOGAN, TEXAS CITY	GASOLINE	12/22/1987	2 6	E,Q	
				7 CIRCLE	118740	802 S FRIENDSWOOD DR, FRIENDSWOOD	UNKNOWN	8/11/2011	2 6	E,Q	
				DICKINSON GROCERY	119324	2221 FM 517 RD E, DICKINSON	GASOLINE	10/23/2013	1B 1A	E,Q	
				EXPRESS LANE MOBIL MART	118565	1801 W MAIN ST, LEAGUE CITY	UNKNOWN	8/20/2010	2 2A	E,Q	
				FORMER TESORO MARINE SERVICES	114451	1300 COASTWIDE DR, GALVESTON	OTHER	2/12/1999	2 2A	E,Q	
				ICE BOX 7340	119301	4502 SEAWALL BLVD, GALVESTON	GASOLINE	10/17/2013	2 2A	E,Q	
				QUIK MART	112930	2100 MARINA BAY DR, KEMAH	GASOLINE	1/20/1998	5B 6	E,Q	
				SAN LEON MARINA	115350	105 6TH ST, SAN LEON	GASOLINE, DIESEL	5/1/2001	2 2A	E,Q	
				SHOPPERS MART 106	99256	7727 HIGHWAY 6, HITCHCOCK	GASOLINE	6/4/1991	5B 2A	E,Q	
				SOUTHERN COMPASS WAREHOUSE	118906	4601 POST OFFICE, GALVESTON	UNKNOWN	3/14/2012	2 2A	E,Q	
				TIKI FOOD STORE	119789	200 TIKI DR, GALVESTON	GASOLINE	7/7/2015	2 2A	E,Q	
				TIMEWISE FOODSTORE 3001	118147	1000 FM 1764 RD, LA MARQUE	UNKNOWN	1/4/2005	2 6	E,Q	
			REM/SF		HALL STREET	SUP008	N OF INTERSECTION OF CALIFORNIA ST AND 20TH ST E, DICKINSON	BENZENE, SVOCS, VOCS, METALS, CHLOROETHYLENE	7/23/1987	5B 2B	E, Q,V3
				MALONE SERVICE CO INC	SUP127	800 CAMPBELL BAYOU RD, TEXAS CITY	BENZENE, VOCS	1/29/1987	4B 4	E,Q,V3	
				MOTCO INC	SUP129	NEAR JUNCTION OF HIGHWAY 3 & IH 45; 2 MI SE OF LAMARQUE, TEXAS CITY	1-1-2 TCA	3/15/1985	4B 5	E,Q,V3	
				TEX-TIN CORPORATION	SUP037	INTERSECTION OF FM 519 & HIGHWAY 146 SW EDGE OF A HEAVY INDUSTRIAL AREA, TEXAS CITY	BERYLLIUM, BENZENE, RADIUM 226, RADIUM 228, GROSS ALPHA PARTICLES	5/24/1991	4B 5	E, Q	
		REM/VC		8400 OLD CAUSEWAY	1790	8400 OLD CAUSEWAY, GALVESTON	VOCS, METALS, TPH, PAHS	8/5/2005	0B 5	E	
				AMOCO CHEMICAL COMPANY	220	2800 FM 519 EAST, TEXAS CITY	VOCS, METALS, TPH	6/17/1999	0B 5	E	
				CEDAR TERRACE	2580	NEC OF 30TH STREET & SEALY AVENUE, GALVESTON	SVOCS, METALS	5/7/2013	0B 3	E	
				CITY OF GALVESTON OLD MUNICIPAL INCINERATOR	1962	#3 LENNOX AVENUE, GALVESTON	CHLORINATED SOLVENTS	8/18/2006	0B 3	E	
				FORMER MOTOR BANK	2670	2215 CHURCH REAR STREET, GALVESTON	ARSENIC	5/5/2014	0B 3	E	

TABLE 1
GROUNDWATER CONTAMINATION CASE DESCRIPTION BY COUNTY
TEXAS COMMISSION ON ENVIRONMENTAL QUALITY

COUNTY	DIVISION	NEW CASES	FILE NAME	FILE NUMBER	LOCATION	CONTAMINATION DESCRIPTION	DATE	ENFORCEMENT STATUS	DATA QUALITY	\$5.236
GALVESTON	REM/VC		MAGNOLIA HOMES	2590	NEC OF 18TH STREET AND MECHANIC STREET, GALVESTON	SVOCS, METALS, TPH	7/1/2013	0B 4	E	
			PALMER PLAZA	2181	3220 - 3474 PALMER HIGHWAY, TEXAS CITY	METALS	6/4/2008	0B 5	E	
			PORT OF TEXAS CITY DOCK ROAD SOUTH SPTCO GALVESTON WHARVES SITE	1428 977	2425 HIGHWAY 146 NORTH, TEXAS CITY 4100 OLD PORT INDUSTRIAL BOULEVARD, GALVESTON	SVOCS SVOCS	1/11/2002 5/11/1999	0B 4 0B 4	E E	
	REM/VCIO	*	U STOR OF TEXAS CITY	1006	2919 FM 1765, LA MARQUE	SVOCS	6/2/2016	1B	E	
	WPD/IHW	*	WHATABURGER PROJECT NO 2101570	1002	6300 GULF FWY, FAIRFIELD	VOCs, TPH	4/20/2016	6	E	
			ISP TECHNOLOGIES, INC	HWP50389	4501 ATTWATER AVE, TEXAS CITY	MW-11F, 21F, 31F, 41F, 6D, 71F, 81F, 91F, 101F, 111F, 121F, 131F: METALS (CHROMIUM); MW-111F: ORGANIC COMPOUNDS (FORMALDEHYDE, TOLUENE)	7/14/2014	2C 1A	E,Q,V2	
	GARZA	REM/PST		SOUTHLAND HARDWARE	100127	130 FT S OF RR 2106 OFF OF HWY 84 FRONTAGE RD, SOUTHLAND	DIESEL, GASOLINE	9/4/1991	5B 4	E,Q
GILLESPIE	REM/PST		BROWDER 76 3	91492	1301 E MAIN ST, FREDERICKSBURG	GASOLINE	10/9/1987	5B 6	E,Q	
			CRENWELGE OIL CO 2	97352	713 W MAIN ST, FREDERICKSBURG	GASOLINE	11/16/1990	5B 2A	E,Q	
	WAD/GPAT		STAFFORD	EF9105007	LOWER CRABAPPLE ROAD, NORTH OF FREDERICKSBURG	NITRATES	5/1/1991	2D 2B	Q,V2	
GOLIAD	REM/CA		CUNNINGHAM CLEANERS	72442	1810 N ROBISON, TEXARKANA	BTEX	11/18/2006	0A 1	E	
	REM/PST		HI WAY GROCERY	93636	HIGHWAY 59 & HIGHWAY 239, GOLIAD	GASOLINE, UNKNOWN	9/18/1989	5B 2A	E,Q	
GONZALES	REM/PST	*	CIRCLE K 4051	120104	105 E CENTRAL AVE, NIXON	GASOLINE	10/12/2016	1B 1A	E,Q	
			GONZALES BULK PLANT	118795	1918 CHURCH ST, GONZALES	UNKNOWN	1/17/2012	2 2A	E,Q	
		*	LEXINGTON EXXON	119695	3324 US HIGHWAY 90A E, GONZALES	GASOLINE	5/22/2015	1B 1A	E,Q	
	REM/VC		GONZALES STATION	1624	6862 COUNTY ROAD 240, WAELDER	CHLORINATED SOLVENTS	8/8/2003	0B 5	E	
GRAY	REM/CA		CELANESE LTD	30072	8201 FM 2300, PAMPA 79065	BENZENE, ACETONE, MTBE	5/6/1992	2C 5	EQV	
	REM/PST	*	FORMER BJ SERVICES FACILITY	T3298	12303 VICKSBURG DRIVE, ENDINBURG 78542	TPH, VOC	9/16/2016	1B 2A	E	
	REM/PST		FORMER CROCKETT EXXON STATION	97200	SW CORNER OF THE INTERSECTION OF I-40 E FRONTAGE RD AND FM 291, ALANREED	GASOLINE	10/11/1990	5B 2A	E,Q	
GRAYSON	REM/CA		EL DORADO CHEMICAL COMPANY- WHITEWRIGHT FACILITY	T2449	1102 NORTH BOND STREET, WHITEWRIGHT 75491	NITRATE, ALPHA BHC, DICAMBA, ARSENIC	4/16/2010	0B 3	E,Q	
			HELENA CHEMICAL WHITEWRIGHT	T3195	1110 S BOND ST, WHITEWRIGHT 75491	AMMONIA	12/1/2014	2 6	E, Q	
			NORTH TEXAS REGIONAL AIRPORT	T3081	5501 AIRPORT DRIVE, DENISON 75020	VOCs	4/19/2013	2A 2A	E,Q	
			PERRIN AIR FORCE BASE	52042	DENISON	ORGANICS, METALS	5/1/1991	2B 5	E,Q,V,2	
			STEWART TANK COMPANY & OILFIELD SUPPLY	T2215	21741 W US HIGHWAY 82, SHERMAN 75092	LEAD, TPH	9/5/2007	3 2A	E	
			TEXAS INSTRUMENTS INC	30427	6410 HIGHWAY 75 S, SHERMAN 75090	SOLVENTS, DIESEL	6/1/1988	2B 6	E,Q,V,2	

TABLE 1
GROUNDWATER CONTAMINATION CASE DESCRIPTION BY COUNTY
TEXAS COMMISSION ON ENVIRONMENTAL QUALITY

COUNTY	DIVISION	NEW CASES	FILE NAME	FILE NUMBER	LOCATION	CONTAMINATION DESCRIPTION	DATE	ENFORCEMENT STATUS	DATA QUALITY	\$5.236	
GRAYSON	REM/CA		UNIVERSAL COMPRESSION/MIDLAND	72856	5200 IH 20, MIDLAND 79703	TCE	12/15/2004	0A	3	E	
			WJ SMITH WOOD PRESERVING CO	31332	1700 W MORTON ST, DENISON 75020	VOCS, SVOCS	1/20/1988	4	5	EQ	
	REM/PST	*	C STORE 122	119017	5018 S STATE HIGHWAY 91, DENISON	UNKNOWN	7/23/2012	2	2A	E,Q	
			EZ MART 34	119369	1400 S AUSTIN AVE, DENISON	UNKNOWN	2/25/2014	2	2A	E,Q	
			HIGHPORT MARINA RESORT	118779	120 TEXOMA HARBOR DR, POTTSBORO	UNKNOWN	10/17/2011	2	6	E,Q	
			MAYOS E Z SERVE 100115	109520	608 W MAIN ST, WHITESBORO	GASOLINE	5/1/1995	5B	2A	E,Q	
		*	ROCK CREEK RESORT	119790	21400 FM 901, GORDONVILLE	GASOLINE	8/27/2015	2	6	E,Q	
	REM/SF		TEXAS OSAS	119091	228 N HIGHWAY 377, TIOGA	UNKNOWN	1/31/2013	2	2A	E,Q	
			SHERMAN FOUNDRY	SUP089	532 E KING, SHERMAN, TX, SHERMAN	TRICHLOROETHENE, 1,2-DCE, PCE	4/19/2007	5B	2B	E, Q, V3	
	REM/VC		DENISON TX TIE PLANT WASTE STORAGE 2	2437	401 LUM LANE, DENISON	VOCS, SVOCS, METALS, TPH	8/17/2011	0B	3	E	
	GREGG	REM/CA		AIR LIQUID LONGVIEW	T2331	1531 FM 1845S, LONGVIEW 75603	PETROLEUM HYDROCARBONS, 1,1-DICHLOROETHENE, ARSENIC, BENZENE	10/8/2009	0A	2B	E,Q
				BURLINGTON NORTHERN & SANTA FE RAILROAD	T1586	325 S CLUB DR, LONGVIEW 75602	CREOSOTE, PAHS, PCP, ARSENIC, CHROMIUM, AMMONIA, NITRATE	3/13/1999	0	3	E
				KILGORE INDUSTRIAL PARK	T2020	LOTS 7 & 8, BLOCK 1, ENERGY DRIVE, KILGORE 75663	BENZENE	2/16/2012	2C	1A	E,Q
			LEVI STRAUSS & CO (FMR RESISTOL HAT LONGVIEW)	38266	KODAK BLVD, LONGVIEW 75602	TETRACHLOROETHYLENE	10/29/1984	3B	5	EQV23	
			MERRITT TOOL CO	33042	702 OLD GLADEWATER HWY, KILGORE 75662	CHROMIUM	6/12/1990	3B	4	EQ	
			ROYLE CONTAINER CO	39897	200 VALENTINE LN, LONGVIEW 75606	VOCS, METALS	7/12/1994	3B	3	E	
			SKEETER PRODUCTS INC	30629	1 SKEETER RD, KILGORE 75662	ACETONE	9/15/1993	2	5	E2	
			SONNLEITNER PROPERTY (WALGREENS #7611)	T2399	511 EAST MARSHALL, LONGVIEW 75601	CHLORINATED SOLVENTS	1/1/2002	0A	5	E,Q	
			UNION TANK CAR CO	32631	2173 FM 2087, LONGVIEW 75602	ORGANICS	7/1/1995	1B	5	EQV2	
			WEATHERFORD ARTIFICIAL LIFT SYSTEMS	31050	2143 FM 2751, LONGVIEW 75605	TOTAL CHROMIUM, CHROMIUM VI	3/9/2010	0B	4	E, Q	
REM/PST			WELLMAN INDUSTRIES	33350	7 INDUSTRIAL BLVD, LONGVIEW 75604	CR, CD, NI, CU, ZN	5/15/1990	4A	4	E	
			COORS OF LONGVIEW	119675	2002 E COTTON ST, LONGVIEW	GASOLINE	4/24/2015	2	6	E,Q	
			FFP 234	92843	4306 W MARSHALL AVE, LONGVIEW	GASOLINE	3/28/1989	2	2A	E,Q	
			FINA SHORT STOP 17	114967	1000 PINE TREE RD, LONGVIEW	GASOLINE	5/23/2000	2	6	E,Q	
			FORMER CIRCLE J QUICK STOP	114199	HWY 135 & IH 20, GLADEWATER	GASOLINE	12/18/1998	5B	4	E,Q	
			FORMER FUEL SERVICE CT	92877	100 W COTTON ST, LONGVIEW	GASOLINE	4/24/1989	5B	2A	E,Q	
			FORMER FUELCARD	116079	1500 BILL OWENS PKWY, LONGVIEW	GASOLINE	3/8/2004	5B	2A	E,Q	
			FORMER LETOURNEAU TECH	118696	811 ESTES DR, LONGVIEW	UNKNOWN	10/7/2011	2	2A	E,Q	
		*	FORMER LILLYS FINA SERVICE	119885	610 S GREEN ST, LONGVIEW	GASOLINE	2/2/2016	2	2A	E,Q	
			FORMER SEBBERLY SERVICE STATION	115970	424 S MOBBERLY AVE, LONGVIEW	UNKNOWN	5/10/2004	1B	1A	E,Q	
			GREGG COUNTY OIL CO	112223	210 W TYLER ST, LONGVIEW	GASOLINE, DIESEL	3/31/1997	5B	4	E,Q	
			HONEY STOP FOOD MART 2	117730	524 N EASTMAN RD, LONGVIEW	UNKNOWN	2/25/2008	2	6	E,Q	
			I 20 TRUCK STOP	114680	I 20 JOY WRIGHT, GLADEWATER	GASOLINE, DIESEL	6/1/1999	2	2A	E,Q	
			JERRY BARROW GLADEWATER SHELL	94808	101 W UPSHUR AVE, GLADEWATER	GASOLINE	2/13/1990	2	2A	E,Q	
			SHORT STOP 24	114972	2851 N EASTMAN RD, LONGVIEW	UNKNOWN	5/23/2000	2	2A	E,Q	
			SHORT STOP 4	114958	808 BROADWAY AVE, GLADEWATER	GASOLINE, DIESEL	5/23/2000	2	4	E,Q	
			SHORT STOP FINA 23	114971	451 S HIGH ST, LONGVIEW	UNKNOWN	5/2/1999	2	2A	E,Q	
		REM/SF		STROHS BREWERY CO	105979	1400 W COTTON ST, LONGVIEW	DIST F OIL	12/22/1992	2	2A	E,Q
			WILLCO 1	118868	1298 BROADWAY AVE, GLADEWATER	UNKNOWN	9/29/2011	2	6	E,Q	
REM/VC			GARLAND CREOSOTING	SUP052	3915 GARLAND RD, LONGVIEW	TCE; BENZO (A) PYRENE; 1,2-DCA; VC; BTEX; POLYAROMATIC HYDROCARBONS (PAH); NAPHTHALENE	8/13/1985	5A	5	E,Q,V3	
REM/VC			VODA PETROLEUM INC	SUP067	711 DUNCAN RD, CLARKSVILLE CITY	BENZENE, VINYL CHORIDE	7/10/2002	5B	5	E, Q, V3	
			COASTAL UNILUBE DISTRIBUTION CENTER	1093	2204 NORTH LONGVIEW STREET, KILGORE	METALS, CL SOLVENT S	11/9/1999	0B	4	E	

TABLE 1
GROUNDWATER CONTAMINATION CASE DESCRIPTION BY COUNTY
TEXAS COMMISSION ON ENVIRONMENTAL QUALITY

COUNTY	DIVISION	NEW CASES	FILE NAME	FILE NUMBER	LOCATION	CONTAMINATION DESCRIPTION	DATE	ENFORCEMENT STATUS	DATA QUALITY	\$5.236
GREGG	REM/VC		DOUGLAS FEE SALT WATER DISPOSAL WELL	2524	COUNTY ROAD 3579, LIBERTY CITY	VOCS, TPH, CHLORINATED SOLVENTS	9/24/2012	0B	4	E
			ENERGY DRIVE LOTS 6,7,8,11,12	2566	LOTS 6,7,8,11, & 12 ENERGY DRIVE, KILGORE	VOCS	1/28/2013	0B	2B	E
			KEDC RUDISILL PROPERTY	2691	2800 US HIGHWAY 259 NORTH, KILGORE	VOCS	9/10/2014	0B	6	E
			MCLENDON CLEANERS	2574	1410 JUDSON ROAD, LONGVIEW	CHLORINATED SOLVENTS	3/15/2013	0B	3	E
		*	NATIONAL OILWELL, LP	959	102 POWDERHORN ROAD, KILGORE	CHLORINATED SOLVENTS, METALS, VOCS, TPH	4/20/1999	0B	1A	E
		SNOWMAX	1655	2734 FM 1252 WEST, KILGORE	VOCS, SVOCS, METALS, TPH, CHLORINATED SOLVENT	11/6/2003	0B	3	E	
	REM/VCIO		E C BARTON & COMPANY	546	4013 ESTES PARKWAY, LONGVIEW	ARSENIC	4/3/2006		0	E
			EAST TEXAS ALLERGY AND ASTHMA	645	1009 NORTH 4TH STREET, SUITE A, LONGVIEW	VOCS, TPH	10/20/2007		1B	E
			SONNLEITNER PROPERTY	330	INTERSECTION 2ND STREET AND EAST MARSHALL AVENUE, LONGVIEW	VOCS, TPH	10/25/2002		0	E
			TEXAS IRON & STEEL	633	INTERSECTION FM 2087 AND FM 1845, LONGVIEW	VOCS, CHLORINATED SOLVENTS	8/1/2007		1B	E
GRIMES	REM/CA		CITGO PROD PIPELINE	T1914	NAVASOTA	BTEX, NAPHTHALENE	10/16/2003	0A	5	EQV2
			INTERNATIONAL PAPER CO	31894	HIGHWAY 6 N, NAVASOTA 77868	CREOSOTE, SVOCS	3/5/1991	3A	5	E,Q,V,2,3
	REM/PST		BROOKSHIRE BROTHERS 6	116988	309 N LA SALLE ST, NAVASOTA	UNKNOWN	8/17/2006	2	6	E,Q
		PADRON'S GROCERY	119479	24019 FM 39, IOLA	DIESEL, GASOLINE	10/3/2014	5B	2A	E,Q	
	*	VACANT FORMER FOUR WAY STOP	119910	HWY 30 & 90, ROANS PRAIRIE	GASOLINE, DIESEL	6/23/2015	1B	1A	E,Q	
GUADALUPE	REM/CA		STRUCTURAL METALS INC	31533	STEEL MILL RD, SEGUIN 78155	CHROMIUM	9/30/1990	3A,3B	5	E,Q,V,2,3
	REM/PST		ABANDONED GAS STATION	108753	105 W IH 10, SEGUIN	GASOLINE	8/17/2015	2	2A	E,Q
			TIGER TOTE 11	119700	1098 E IH 10, SEGUIN	GASOLINE	5/22/2015	2	6	E,Q
			TIGER TOTE 17	119689	2701 ROY RICHARD DR, SCHERTZ	GASOLINE	5/7/2015	1B	1A	E,Q
REM/VC		JIMS FORMAL WEAR	2642	1002 SCHRIEWER, SEGUIN	CHLORINATED SOLVENTS	1/9/2014	0B	2A	E	
HALE	REM/PST		MACS SEVICE STATION	114817	2103 N COLUMBIA ST, PLAINVIEW	UNKNOWN	12/1/1999	2	2A	E,Q
			MILLER FLYING SERIVCE	113046	801 SW 3RD ST, PLAINVIEW	AV-GAS	3/6/1998	5B	2A	E,Q
	REM/VC		DELTA AND PINE LAND COMPANY	109	3600 NORTH COLUMBIA, PLAINVIEW	CHLORINATED SOLVENTS, METALS, VOCS, SVOCS, TPH	2/12/1997	0B	5	E
			GREEN FAMILY R (GREEN MACHINE COMPANY)	323	1201 EAST 5TH, PLAINVIEW	PESTICIDES	1/22/1999	0B	5	E
			MARTIN RESOURCES, INC	1240	1920 SH 194, PLAINVIEW	NITRATE	8/2/2000	0B	5	E
	WQD/WQAS		CARGILL MEAT SOLUTIONS PLAINVIEW	WQ0001463000	IMMEDIATELY NORTHEAST OF THE INTERSECTION OF US HWY 87 AND FM 3183, @ 1.5 MILES NORTH OF PLAINVIEW	CHLORIDE, NITRATE	1/1/1987	3A	4,5	E
HALL	REM/PST		FORMER JERRYS CHEVRON	94567	921 W NOEL ST, MEMPHIS	GASOLINE	12/5/1989	5B	2A	E,Q
			SHIPP PROPERTY	116535	921 W MAIN ST, MEMPHIS	UNKNOWN	11/2/1999	5B	2A	E,Q
HARDEMAN	REM/PST		FORMER CONOCO	92066	100 W 11TH ST, QUANAH	GASOLINE	7/26/1988	5B	2A	E,Q
			FORMER PHILLIPS 66	91958	201 W 11TH ST, QUANAH	GASOLINE	6/24/1988	5B	2A	E,Q
			L M FOOD	93681	700 S 2ND ST CHILLICOTHE TX, CHILLICOTHE	GASOLINE	9/12/1989	5B	4	E,Q

TABLE 1
GROUNDWATER CONTAMINATION CASE DESCRIPTION BY COUNTY
TEXAS COMMISSION ON ENVIRONMENTAL QUALITY

COUNTY	DIVISION	NEW CASES	FILE NAME	FILE NUMBER	LOCATION	CONTAMINATION DESCRIPTION	DATE	ENFORCEMENT STATUS	DATA QUALITY	\$5.236
HARDIN	REM/CA		SOUTH HAMPTON REFINING CO	30672	HIGHWAY 418, SILSBEE 77656	HYDROCARBONS	4/8/1993	3B 5	E,V2	
	REM/PST	*	CRAWDADS NO 2	119915	839 N MAIN ST, LUMBERTON	GASOLINE	4/19/2016	2 2A	E,Q	
		*	EXXPRESS MART 12	119991	196 S LHS DR, LUMBERTON	GASOLINE	6/21/2016	2 6	E,Q	
		*	EXXPRESS MART 22	119938	401 N LUMBERTON HIGH SCHOOL DR, LUMBERTON	GASOLINE	4/22/2016	2 6	E,Q	
			KWIK PANTRY FFP 265	114907	2343 HIGHWAY 69 S, LUMBERTON	GASOLINE	12/7/1999	5B 2A	E,Q	
			L M GROCERY	118381	13173 FM 92, SILSBEE	UNKNOWN	7/23/2010	2 6	E,Q	
		*	M & K 1	119347	1050 N 5TH ST, SILSBEE	DIESEL, GASOLINE	2/21/2014	2 2A	E,Q	
			PAINES DRIVE INN	99722	15321 FM 418, SILSBEE	GASOLINE	5/28/1991	2 6	E,Q	
	REM/SF		TOUPS	SUP022	W SIDE OF HWY 326 2.1 MI N OF THE INTERSECTION OF HIGHWAY 326 & HIGHWAY 105, SOUR LAKE	LEAD, PENTACHLOROPHENOL	1/1/1998	5B 5	E, Q, V3	
	HARRIS	ENF		SHAWCOR PIPE PROTECTION LLC	50215	817 SHIELDS ST, CHANNELVIEW	SELENIUM, ARSENIC	9/30/2014		
REM/CA			5405 CONSULATE PLAZA DRIVE	T3226	5405 CONSULATE PLAZA DR 77032	CAHS	6/10/2015	2 1	E	
			6.9 ACRE WEST 12TH STREET PROPERTY	T3205	3480 - 3484 EVENS WEST 12TH STREET HOUSTON TX 77008	CHLORINATED SOLVENTS, MTBE	3/6/2015	0A 2A	E	
			AC LIQUIDATING CORP (JASON R MORMAN SITE)	31618	11011 FAIRMONT PKWY, LA PORTE 77571	CHLORINATED SOLVENTS, CHLOROFORM	5/25/1993	3B 5	E,Q,V2	
			ADA RESOURCES, INC.	T3028	6603 KIRBYVILLE STREET, HOUSTON 77033	VOCS	9/10/2012	4 2A	E,Q	
			ADMIRAL LINEN SERVICE	T3254	2116 MCGOWEN ST, HOUSTON 77004	CHLORINATED SOLVENTS	11/23/2015	2 1	E	
			AGRIFOS LLC (FMR MOBIL MINING & MINERALS FERTILIZER PLANT)	30051	2001 JACKSON RD, PASADENA 77506	PB, AS, SE, PH, NO3, SO4	1/13/1999	0A 5	EQV	
			AIR PRODUCTS INC	30317	1423 HIGHWAY 225, PASADENA 77506	NITRATED ORGANICS	1/29/1985	3A 5	E,Q	
			ALAMO EXPRESS	T3191	2334 GULF TERMINAL DRIVE, HOUSTON 77023-5156	CHLORINATED SOLVENTS	12/16/2014	0 6	E	
			ALLOY CARBIDE COMPANY	31565	7827 AVENUE H, HOUSTON 77012	AS, 1-4 D, VOCS	2/14/2014	0B 2A	EQV3	
			ALMEDA-SIMMS WASTEWATER TREATMENT PLANT	T0009	ALMEDA RD AT SIMMS BAYOU, HOUSTON 77251	SODIUM HYPOCHLORITE	7/15/1991	2A 0	Q	
			ARATEX SERVICES	T0010	903 PORT HOUSTON ST, HOUSTON 77029	PCE, TCE, DCE	11/1/1990	0 3	E	
			BAKER HUGHES INC (FMR WESTERN ATLAS)	30307	10201 WESTHEIMER, HOUSTON 77042	VOCS	4/23/1999	2B 5	EQV2	
			BAROID CORP (FMR NL INDUSTRIES ATLAS BRADFORD FACILITY)	31223	7707 WALLISVILLE RD, HOUSTON 77220	VOLATILE ORGANIC COMPOUNDS	11/9/1987	3B 5	EQV3	
			BASF PASADENA PLANT	33849	4403 LAPORTE HWY, 225 PASADENA 77501	BENZENE, CARBON TETRACHLORIDE, 1,1-DICHLOROETHENE, TETRACHLOROETHENE, TRICHLOROETHENE, ACENAPHTHENE, BIS(2-ETHYLHEXYL)PHTHALATE, FLUORINE, 2-METHYLNAPHTHALENE, NAPHTHALENE, PYRENE	10/1/2009	0A 5	E, Q	
			BAYER CORP	30603	8500 W BAY RD, BAYTOWN 77520	ORGANICS, METALS	5/4/1989	3A 5	E,Q,V,2,3	
			BAYTOWN TRUCKING TERMINAL	31100	5602 WADE RD, BAYTOWN 77521	VOCS	12/31/2014	0 2	E, Q	
			BBVA COMPASS STADIUM	T3086	2200 TEXAS AVENUE, HOUSTON 77003	SVOCS	5/13/2013	1 2	E,Q	
			BEAZER EAST INC	30419	7201 W HARDY RD, HOUSTON 77022	PAHS, PHENOLS, METALS	4/1/1985	3B 4	EQV12	
			CAL-TEX ABITIBI	30941	18511 BEAUMONT HWY, HOUSTON 77049-1220	VOLATILE AND SEMIVOLATILE ORGANICS, METALS	8/20/2010	0A 2A	E, Q	
			CARVER ELEMENTARY	T1882	800 CARVER ST, BAYTOWN	BENZENE	6/1/1996	2C 5	E, Q, V2	
			CEDAR BAYOU PLANT	30091	9500 INTERSTATE 10 E, BAYTOWN 77521	VOCS, METAL	5/1/2001	1 5	E	
			CELANESE LTD	30022	9502 BAYPORT BLVD, PASADENA 77507	METALS, SULFIDES, 1,2,EDC, 1,1-DCA, 1,1-DCE	8/1/1990	3A 5	E,Q,V,1,2	
		CENTERPOINT ENERGY HOUSTON ELECTRIC LLC	31635	12100 HIRAM CLARK, HOUSTON 77035	SULFATE	1/11/1996	2 5	E		
		CENTRAL INDUSTRIAL PARK	T1715	600 W 6TH ST, HOUSTON 77007	VOCS	5/27/2010	2D 2A			

TABLE 1
GROUNDWATER CONTAMINATION CASE DESCRIPTION BY COUNTY
TEXAS COMMISSION ON ENVIRONMENTAL QUALITY

COUNTY	DIVISION	NEW CASES	FILE NAME	FILE NUMBER	LOCATION	CONTAMINATION DESCRIPTION	DATE	ENFORCEMENT STATUS	DATA QUALITY	\$5.236
HARRIS	REM/CA									
			CG7600 LP PROPERTY	83553	911 LOOP WEST, HOUSTON 77054	METALS - LEAD	9/30/2013	2A	2A	E,Q
			CHEVRON TEXACO RESEARCH FACILITY	31650	5901 S.RICE AVENUE AND 4800 FURNACE PLACE, BELLAIRE 77401	CHLORINATED SOLVENTS	5/29/2009	0B	5	E,Q
			CITGO ARLINGTON PUMP STATION	82957	3301 S HIGHWAY 157, EULESS	BTEX, MTBE, TPH, PB	6/15/2006	0B	5	E
			CITGO PETROLEUM CORP	31964	12325 N HIGHWAY 75, HOUSTON 77037	BTEX, TPH, LNAPL, PB, GASOLINE/DIESEL	4/29/1993	3B	5	E
			CLEAN HARBORS	50089	2027 BATTLEGROUND RD, LA PORTE 77571	VOCS, SVOCs, METALS, PESTICIDES	1/1/1983	3A	5	EQ
			COOK PAINT AND VARNISH	T2974	2510 SUMMER STREET, HOUSTON 77007	BENZENE, ETHYLBENZENE	10/31/2011	2D	6	E, Q
			CROWN CENTRAL PETROLEUM CORP	30311	111 RED BLUFF RD, PASADENA 77506	HYDROCARBONS	12/1/1988	3A	5	E,Q,V,1,2
			DE SOTO AT WHITE OAK	T3188	DESOTO ST AT WHITE OAK BAYOU, HOUSTON 77091	VOCS	11/20/2014	2	4	E, Q
			DENSIMIX HOLDING COMPANY	T3077	13501 INDUSTRIAL DRIVE, HOUSTON 77015	METALS	4/23/2013	1	2B	E,Q
			DXIE CHEMICAL	30314	10601 BAY AREA BLVD, PASADENA 77507	VOC, LNAPL	2/2/1987	2B	6	E
			DOW CHEMICAL CO	30464	550 BATTLEGROUND RD, LA PORTE 77571	VOCS	10/21/1988	3A	5	EQ,V,2,3
			DRESSER INDUSTRIES (FMR NL INDUSTRIES)	30619	3000 N SAM HOUSTON PKWY E, HOUSTON 77205	ORGANICS	12/1/1988	3B	5	EQV2
			EI DUPONT DE NEMOURS & CO	30046	11701 STRANG RD, LA PORTE 77571	ORGANICS, CHLOROBENZENE, METHYLENE CHLORIDE	5/15/1989	3A	5	E,Q
			EQUISTAR CHEMICALS LP	85436	1515 MILLER CUT-OFF RD, LA PORTE 77572	LNAPL, BTEX, TCE, PCB, VC	6/1/1992	3A	5	Q
			EQUISTAR CHEMICALS LP	30030	8280 SHELDON RD, CHANNELVIEW 77530	BENZENE, VOCS	9/29/1994	3A	4	E,Q,V
			EQUISTAR/OCCIDENTAL CHEMICAL	32212	ALVIN	BTEX, TPH	10/20/1994	0	5	E
			ETHYL CORP	30465	1000 N SOUTH AVE, PASADENA 77503	LEAD, ETHYLENE DICHLORIDE	3/29/1988	3A	5	E
			EXXON CHEMICAL CO	30415	8230 STEDMAN ST, HOUSTON 77029	VOCS, SVOCs, METALS	12/15/1998	0A	4	EQ
			EXXON CHEMICAL CO	33880	4000 BAYWAY DR, BAYTOWN 77520	BTEX, TPH, NAPL	9/17/1990	3B	5	E,Q,V2
			EXXON COMPANY USA	30040	2800 DECKER DR, BAYTOWN 77520	HYDROCARBONS, ORGANICS	9/27/1990	3A,3B	5	EQV2
			EXXON LAND DEVELOPMENT INC (GREENS CROSSROADS SHOPPING CTR)	84495	215 W GREENS, HOUSTON 77067	ORGANICS (CHLORINATED CPDS.)	12/1/1995	0A	3	E2
			EXXON MOBIL PIPELINE CO	T2438	PIPELINE ROW LEAK AT 6000 BLOCK OF HEATHERBROOK DRIVE, WINDSOR VILLAGE SUBDIVISION, HOUSTON	TOTAL PETROLEUM HYDROCARBON	2/4/2010	0B	3	E,Q
			EXXON PIPELINE CO	34923	3227 DECKER DR, BAYTOWN 77520	BTEX, 1,1-DICHLOROETHANE, NAPHTHALENE	7/30/1992	1	5	E,Q,V,1,2
			FLINT HILLS	84209	4701 TRIBBLE LN, CORPUS CHRISTI 78407	HYDROCARBONS	1/1/1980	3B	5	E,Q,V1
			FORMER CHEMCENTRAL FACILITY	36395	8425 MARKET STREET, HOUSTON 77029	VOCS	5/29/2013	2	1	E,Q
			FORMER FRUGE AUTOMOTIVE	T3182	5418 WASHINGTON AVE 77007	METALS	11/19/2014	6	5	E
			FORMER WESTERN AUTO REPAIR FACILITY #74153WA	T2923	3361 WEST 11TH STREET, HOUSTON 77008	CHLORINATED SOLVENTS	2/14/2011	0A	3	E, Q, V
			GB BIOSCIENCES (GREENS BAYOU PLANT)	30552	2239 HADEN RD, HOUSTON 77213	SOLVENTS, HEAVY METALS	12/14/1988	3A,3C	4	E,Q,V,1,2,3
			GEON CO	31077	2400 MILLER CUTOFF RD, LA PORTE 77571	VOCS	1/26/1999	0	4	EQ
			GEORGIA GULF CORP	31608	3503 PASADENA FWY, PASADENA 77503	BENZENE, CUMENE	12/15/1993	3A	5	EQ
			GOODYEAR TIRE & RUBBER CO	30032	2000 GOODYEAR DR, HOUSTON 77017	HYDROCARBONS, VOCS, SVOCs	8/28/1986	2	5	EQV2
			HARDY TOLL ROAD DOWNTOWN CONNECTOR DETENTION BASIN C	T3236	3200 MAURY ST 77009	CHLORINATED SOLVENTS, SVOC	8/17/2015	0A	1	E
			HARRIS COUNTY FLOOD CONTROL DISTRICT	T3049	WHITE OAK BAYOU BETWEEN SHEPHERD AND PATTERSON STREET	METALS	12/21/2012	2A	6	E,Q
			HEIGHTS ARMATURE WORKS	T2094	107 YALE STREET, HOUSTON 77007-3730	TRICHLOROETHENE	12/28/2010	0B	3	E, Q
			HOUSTON FUEL OIL TERMINAL COMPANY (WEST TERMINAL)	32023	1201 SOUTH SHELDON ROAD, HOUSTON 77015	VOCS, SVOCs, TPH	10/5/2010	0B	6	E,Q
			HOUSTON METROPOLITAN TRANSIT AUTHORITY	71247	5700 POLK STREET, HOUSTON 77023	VOCS	7/9/2010	0B	4	E,Q
			HOUSTON TAR PLANT	31386	12901 AMERICAN PETROLEUM BLVD, HOUSTON	VOC, SVOC, METAL	1/1/2005	2B	5	EQ
			HUGHES CHRISTENSEN CO	30323	5425 POLK ST, HOUSTON 77023	TPH, SOLVENT CONSTITUENTS, PENTACHLOROPHENOL, PAHS, CYANIDE, ARSENIC	6/1/1989	2	5	E,Q,V
			KINDER MORGAN LIQUID TERMINALS LLC (FMR GATX TERMINALS CORP)	30573	906 CLINTON DR, GALENA PARK 77547	LEAD, VOCS	2/18/1986	3A	5	E,Q,V2
			KINDER MORGAN PASADENA TERMINAL	30772	530 WITTER ST, PASADENA 77506-2436	BENZENE, TOLUENE, ETHYLBENZENE, XYLENE	5/18/2010	0A	5	E, Q
			KOCH PIPELINE CO (BRIAN P HEARD PROPERTY)	T1791	HIGHWAY 77, REFUGIO	NAPL	5/25/2001	0	2	E
			LBC HOUSTON BAYPORT TERMINAL	30985	11666 PORT RD, SEABROOK 77586	BTEX, TPH	3/18/2014	3	3	E, Q

TABLE 1
GROUNDWATER CONTAMINATION CASE DESCRIPTION BY COUNTY
TEXAS COMMISSION ON ENVIRONMENTAL QUALITY

COUNTY	DIVISION	NEW CASES	FILE NAME	FILE NUMBER	LOCATION	CONTAMINATION DESCRIPTION	DATE	ENFORCEMENT STATUS	DATA QUALITY	\$5.236
HARRIS	REM/CA		LUBRIZOL CORP	30324	41 TIDAL RD, DEER PARK 77536	TCE, DCE, BTEX, ACETONE, AS, TPH, BA	2/5/1985	3A 5	E,Q,V,1,3	
			LYONDELL CHEMICAL CO (FMR ARCO CHEMICAL CO)	30676	2502 SHELDON RD, CHANNELVIEW 77530	ORGANICS (BTEX, MTBE, 1,2-DCA)	1/24/1994	3A 5	E,Q,2	
			LYONDELL CHEMICAL CO (FMR ARCO CHEMICAL CO)	30368	10801 CHOATE RD, PASADENA 77507	TERTIARY BUTYL ALCOHOL, CHLORINATED SOLVENTS	6/16/1997	3A 5	E,Q,V,2	
			LYONDELL-CITGO REFINING COMPANY LTD	30092	12000 LAWNDALE, HOUSTON 77017	ORGANICS, DISSOLVED METALS	2/19/1988	3A, 3B 5	EQ	
			MATHESON TRI-GAS	30287	1920 W FAIRMONT PARKWAY, LA PORTE	VOCS	11/1/2013	2A 3	E,Q	
			MCCARTY ROAD LANDFILL GASS RECOVERY FACILITY	72146	9416 LEY RD 77078	METALS, TPH, VOCS	9/26/2015	2A 2A	E	
			MERICHEM-SASOL USA LLC	30595	1914 HADEN RD, HOUSTON 77015	BENZENE, CHLOROBENZENE, DICHLOROBENZENES, CRESOLS, PHENOLS	5/3/1999	0 5	E	
			MONSANTO CO	83178	BAY ST N, TEXAS CITY 77590	NAPHTHALENE, VOCS	6/2/1982	2B 5	E	
			MOTIVA ENTERPRISES	31815	1320 W. SHAW, HOUSTON	BTEX	2/9/2004	0A 5	E,Q	
			MOTIVA ENTERPRISES LLC	35842	2661 STEVENS ST, HOUSTON 77026	BTEX, MTBE	5/8/2002	2B 3	E,Q	
			NALOR INDUSTRIES OF TEXAS	T3030	4714 WINFIELD RD, HOUSTON 77039	VOCS	7/3/2012	2 5	E, Q	
			NASA	71022	2101 NASA ROAD 1, HOUSTON 77058	FREON 113	10/30/1987	3A,2B 6	E,Q,V,2	
			NINFAS CORPORATE OFFICES	T3012	2727 CANAL ST, HOUSTON 77003	CHLORINATED SOLVENTS AND ARSENIC	5/31/2012	2C 6	E,Q	
			OYOG OPERATIONS	T2970	7007 PINEMONT DRIVE, HOUSTON 77040	TCE, VINYL CHLORIDE, CIS-1,2-DCE, 1-1, DCA, TPH	10/10/2011	2D 3	E, Q	
		*	PCI FACILITY	T3308	9805 MONROE RD, HOUSTON, 77075	TCE	11/21/2016	1A 1	E	
			PERFECTO CLEANERS / GRASSY KNOLL	51298	2819 FANNIN ST, HOUSTON 77002	VOCS	12/31/2007	0 5	E, Q	
			PHILLIP RECLAMATION SVC (DBA ELTEX CHEMICAL, FMR MEKLO INC)	30271	4050 HOMESTEAD RD, HOUSTON 77028	PB, CR, MEK, TCE	12/16/1994	3A 5	E,Q	
			PINTO EAST ND LLC FORMER ACCO WASTE PAPER FACILITY	T2880	403 JENSEN DRIVE, HOUSTON 77020	PETROLEUM HYDROCARBONS, METALS, AMMONIA	8/12/2010	0B 4	E, Q	
			RAVAGO MANUFACTURING AMERICAS	38906	18314 MATHIS ROAD, WALLER 77484	TPH NC6-NC12, ARSENIC, 1,1,1-TRICHLOROETHANE, 1,1-DICHLOROETHENE, 1,2-DICHLOROETHANE, BENZENE, CHLOROFORM, CIS-1,2-DICHLOROETHENE, DICHLOROMETHANE, TETRACHLOROETHENE, TRICHLOROETHENE, AND VINYL CHLORIDE	2/1/2010	0B 3	E,Q	
			REEDHYCALOG (FORMER REED TOOL CO)	31202	6501 NAVIGATION BLVD, HOUSTON 77011	ORGANICS, METALS	3/1/1991	0 5	EQ	
			RESCAR OF CHANNELVIEW INC	30779	407 W BRENTWOOD DR, CHANNELVIEW 77530	CHLORINATED HYDROCARBONS, METALS	1/5/1993	0A 2B	EQV2	
			ROHM & HAAS TEXAS INC	30041	6600 LA PORTE FWY, DEER PARK 77536	SULFATE	2/10/1987	3A 5	E,Q,V,2,3	
			SAFETY KLEEN CORP	71143	3333 FEDERAL RD, PASADENA 77504	BENZENE, TOLUENE, XYLENE, TCE	8/1/1994	3A 5	E,Q,V,2	
			SARTOMER INC	37739	17335 WALLISVILLE RD, HOUSTON 77049	STYRENE, TOLUENE, XYLENE	8/30/1993	3B 5	EQV	
			SCHUMACHER COMPANY INC	31579	5610 POLK AVE, HOUSTON 77023	CHROMIUM, CHLORINATED SOLVENTS	8/5/1995	2B 5	E, Q	
			SEKISUI VAM PIPELINE EASEMENT 2014 RELEASE SITE 2	T3218	700 FEET EAST OF N WITTER STREET 77506	SVOC	2/10/2015	0B 1	E	
			SEKISUI VAM PIPELINE EASEMENT 2014 RELEASE SITE 3	T3219	530 WITTER ST 77506	SVOC	2/10/2015	0B 1	E	
			SEMINOLE TUBULAR PRODUCTS CO (FMR BAKER HUGHES CO)	20327	6247 NAVIGATION ST, HOUSTON 77001	TRICHLOROETHYLENE, TRANS-1,2-DICHLOROETHYLENE	4/1/1989	0 5	EQ	
			SHAWS GAS MART	T3159	5606 S SHAVER ST, HOUSTON 77034	GASOLINE	5/15/1991	5B 2A	E,Q	
			SHELL OIL CO	30007	5700 STATE HIGHWAY 225, DEER PARK 77536	CHLORINATED HYDROCARBONS	1/18/1989	3 5	E,V1	
		*	SOUTHWEST OILFIELD PRODUCTS	87218	10340 WALLISVILLE RD, HOUSTON, 77013	TCE, VOCS, TOLUENE	4/25/2016	0A 2A	E	
			SOUTHWEST SHIPYARD LP	31208	18310 MARKET, CHANNELVIEW 77530	HYDROCARBONS, TCE, DCE, VC	1/12/1990	3B 5	EQ	
			STANDCO INDUSTRIES	F0914	2701 FOOTE STREET HOUSTON 77020	SVOCS	12/9/2000	1A 3	EQ	
			SYNTECH CHEMICALS, INC	33333	14822 HOOPER ROAD, HOUSTON	VOCS, CHLORINATED SOLVENTS, TPH	8/16/2002	0B 6	E	
			T3 ENERGY SERVICES	84755	7135 ARDMORE ST, HOUSTON 77054-3501	BENZENE, ETHYLBENZENE, XYLENE, TOLUENE	10/1/2009	0A 2B	E, Q	
			TEXAS ARMY NATIONAL GUARD	82136	855 E INDUSTRIAL AVE, SAGINAW 76131	CHLORINATED SOLVENTS	1/24/2005	0A 5	E,Q	

TABLE 1
GROUNDWATER CONTAMINATION CASE DESCRIPTION BY COUNTY
TEXAS COMMISSION ON ENVIRONMENTAL QUALITY

COUNTY	DIVISION	NEW CASES	FILE NAME	FILE NUMBER	LOCATION	CONTAMINATION DESCRIPTION	DATE	ENFORCEMENT STATUS	DATA QUALITY	\$5.236
HARRIS	REM/CA		TEXAS CITY CHEMICAL PLANT	87677	2800 FM 579 EAST, TEXAS CITY 77592	VOCS	12/8/2004	2B 2A	E, Q	
			TEXAS PETROCHEMICALS CORP	30417	8600 PARK PLACE BLVD, HOUSTON 77017	MTBE, BENZENE	3/29/2000	2A 5	E	
			TEX-TUBE CO	31216	1503 N POST OAK RD, HOUSTON 77270	VOCS, SVOCS	6/17/1996	2D 5	EQV2	
		*	TX DOT HOUSTON DISTRICT	71768	7721 WASHINGTON AVE., HOUSTON, 77007	VOCS	7/15/2016	1 1A	E	
			TXDOT MAINTENANCE FACILITY, CTMS	30171	6922 OLD KATY RD, HOUSTON 77024	VOCS, SVOCS, TPH, METALS	6/22/1992	3B 2A	E	
			UNION PACIFIC RAILROAD CO (FMR STPCO)	31547	4910 LIBERTY RD, HOUSTON 77001	VOCS, SVOCS	1/1/1984	3A 5	EQV2	
			VALERO REFINING CO	30520	9701 MANCHESTER AVE, HOUSTON 77012	HYDROCARBONS	7/18/1990	3B 4	E	
			VARCO SHAFFER INC	32145	12950 W LITTLE YORK, HOUSTON 77041	TCE, VOCS	12/2/1996	0 5	EQV2	
			VARN PRODUCTS	85503	14000 WESTFAIR EAST DRIVE, HOUSTON 77041	SOLVENTS	4/9/2007	0B 5	E, Q	
			VOPAK TERMINAL INC, DEER PARK	33579	2759 BATTLEGROUND RD., DEER PARK 77536	BENZENE	9/15/2004	0 5	E	
			WINDMILL LAKES PROP OWNERS ASSN	82892	70000 MINNESOTA ST, HOUSTON 77055	VOCS, SVOCS, AS	10/15/1992	2A 2	E	
			WOOD PROTECTION CO	32010	5151 S LOOP E, HOUSTON 77233	VOCS	12/4/1991	1B 5	E	
			WP BALLARD	78216	2041 JOHANNA DRIVE, HOUSTON 77055	PCE	1/1/2008	0A 3	E, Q	
			YES PREP PUBLIC SCHOOLS	T2889	8329 LAWNDALE, HOUSTON 77012	ARSENIC, BARIUM, LEAD, 1,1-DICHLOROETHENE	9/8/2010	0B 3	E, Q	
			ZENNECA INC (FMR STAUFFER MANAGEMENT CO)	31181	8901 HEMPSTEAD RD, HOUSTON 77507	BTEX, PESTICIDES	12/9/1986	2B 5	EQV23	
	REM/DCRP		1.25 CLEANERS	DC0265	12379 BISSONNET ST, HOUSTON	CHLORINATED SOLVENTS	7/24/2015	5B 2A	E	
			1634 WESTHEIMER PROPERTY	DC0106	1634 WESTHEIMER, HOUSTON	CHLORINATED SOLVENTS	1/8/1993	5B 2A	E	
			5 STARS CLEANERS	DC0242	5713 FONDREN RD, HOUSTON 77036	CHLORINATED SOLVENTS	7/10/2013	5B 0		
			99 CENTS CLEANERS	DC0238	8122 FM 1960 RD E, HUMBLE 77346	CHLORINATED SOLVENTS	5/1/2013	5B 0		
			A-1 CLEANERS	DC0279	12754 MEMORIAL DR, HOUSTON	CHLORINATED SOLVENTS	8/9/2016	5B 2A	E	
			A-1 DRY CLEANERS	DC0199	6 UVALDE ROAD	CHLORINATED SOLVENTS	10/16/2009	5B 0		
			A-1 DRY CLEANERS	DC0235	7731 WESTHEIMER RD, HOUSTON 77063	CHLORINATED SOLVENTS	10/17/2012	5B 0		
		*	ALAMO CLEANERS	DC0276	6707 WILCREST DR, HOUSTON	CHLORINATED SOLVENTS	4/1/2016	5B 2A	E	
			BAY PLAZA SHOPPING CENTER	DC0071	2348 NORTH ALEXANDER	CHLORINATED SOLVENTS	4/22/1996	5B 0		
			BEECHNUT CENTRE 1 LP	DC0024	10828 BEECHNUT, HOUSTON	CHLORINATED SOLVENTS	8/1/1999	5B 0		
			BELL CLEANERS - FAIRBANKS PLAZA	DC0117	14163 NORTHWEST FREEWAY, HOUSTON	CHLORINATED SOLVENTS	4/13/2007	5B 0	E	
			BELL CLEANERS - WESTHEIMER	DC0194	9310 WESTHEIMER RD	CHLORINATED SOLVENTS	8/13/2009	5B 5	E	
			BEST CLEANERS	DC0209	9600 WESTHEIMER RD	CHLORINATED SOLVENTS	2/23/1998	5B 0		
		*	BOSS CLEANERS	DC0283	7342 ANTOINE DR, HOUSTON	CHLORINATED SOLVENTS	8/17/2016	5B 2A	E	
		*	CENTRAL CLEANERS	DC0282	25119 GROGANS MILL RD, THE WOODLANDS	CHLORINATED SOLVENTS	7/27/2016	5B 2A	E	
			CHAMP CLEANERS	DC0268	6428 FM 1960 RD W, HOUSTON	CHLORINATED SOLVENTS	8/6/2015	5B 2A	E	
			CLASSIC CLEANERS - KINGWOOD	DC0141	1524 KINGWOOD DRIVE	CHLORINATED SOLVENTS	6/9/1999	5B 4	E	
			CORNERSTONE PLAZA SHOPPING CENTER	DC0138	4051 FM 1960 WEST, HOUSTON	CHLORINATED SOLVENTS	10/2/2007	5B 4	E	
			FMR DRY CLEANER							
			CRAIGS CLEANERS	DC0105	20701 KINGSLAND BOULEVARD, KATY	CHLORINATED SOLVENTS	3/5/1998	5B 0		
			CRAIGS CLEANERS	DC0191	3735 WESTHEIMER ROAD	CHLORINATED SOLVENTS	8/17/2009	5B 5	E	
			CROSBY CLEANERS AND LAUNDARY	DC0170	14045 2100 ROAD	CHLORINATED SOLVENTS	5/15/2009	5B 0		
			CRYSTAL CLEANERS	DC0114	6237 WESTHEIMER	CHLORINATED SOLVENTS	6/14/2004	5B 4	E	
			CUSTOM CLEANERS	DC0040	4517 GARTH ROAD, BAYTOWN	CHLORINATED SOLVENTS	9/9/2005	5B 0		
			CYPRESS STATION SHOPPING CENTER	DC0098	217 FM 1960, HOUSTON	CHLORINATED SOLVENTS	10/24/2006	5B 0		
			DAPPER DAN CLEANERS	DC0232	7731 W BELLFORT ST, HOUSTON 77071	CHLORINATED SOLVENTS	2/29/2012	5B 2A	E	
			DE BEST CLEANERS	DC0243	12651 BISSONNET ST, HOUSTON 77099	CHLORINATED SOLVENTS	11/1/2013	5B 4	E	
			DELUXE CLEANERS	DC0093	13817 CYPRESS NORTH HOUSTON ROAD, HOUSTON	CHLORINATED SOLVENTS	7/13/2007	5B 2A	E	
			DRIVE THRU CLEANERS	DC0264	9401 GLENFIELD CT, HOUSTON	CHLORINATED SOLVENTS	5/12/2015	5B 2A	E	
			DRY CLEAN IT	DC0207	10915 SCARSDALE BLVD	CHLORINATED SOLVENTS	4/30/2010	5B 0		
			DRY CLEANER SUPER CENTER - CLEAR LAKE	DC0113	1035 CLEAR LAKE CITY BLVD	CHLORINATED SOLVENTS	2/22/2007	5B 0		
			DRY CLEANER USA	DC0171	10359 CLUB CREEK DRIVE	CHLORINATED SOLVENTS	11/30/2008	5B 0		
			EMPIRE VENTURES/S1.25 DRY CLEAN SUPER CENTER	DC0103	6327 N ELDRIDGE PARKWAY, HOUSTON, TEXAS	CHLORINATED SOLVENTS	1/30/2007	5B 0		
			ESPRIT CLEANERS	DC0240	3256 WESTHEIMER RD, HOUSTON 77098	CHLORINATED SOLVENTS	7/31/2013	5B 2A	E	
			EXCLUSIVE CLEANERS	DC0202	2555 WEST HOLCOMBE	CHLORINATED SOLVENTS	6/3/2010	5B 0		
			FASHION FLAIR CLEANERS	DC0210	5137 FM 1960	CHLORINATED SOLVENTS	8/18/2005	5B 0		
		*	FMR A-1 DRY CLEANERS	DC0273	6603 S BRAESWOOD BLVD, HOUSTON	CHLORINATED SOLVENTS	1/19/2016	5B 2A	E	
			FMR CELEBRITY CLEANERS	DC0125	283 LOCKHAVEN DRIVE, HOUSTON	CHLORINATED SOLVENTS	2/10/1998	5B 4	E	
			FMR CLEANERS	DC0254	21949 KATY FWY, KATY	CHLORINATED SOLVENTS	8/28/2014	5B 0		
			FMR COMET CLEANERS - WESTHEIMER	DC0208	11950 WESTHEIMER RD	CHLORINATED SOLVENTS	8/15/2002	5B 0		

TABLE 1
GROUNDWATER CONTAMINATION CASE DESCRIPTION BY COUNTY
TEXAS COMMISSION ON ENVIRONMENTAL QUALITY

COUNTY	DIVISION	NEW CASES	FILE NAME	FILE NUMBER	LOCATION	CONTAMINATION DESCRIPTION	DATE	ENFORCEMENT STATUS	DATA QUALITY	\$3.236
HARRIS	REM/DCRP		FMR CRAIG'S CLEANER	DC0155	9709 WESTHEIMER ROAD	CHLORINATED SOLVENTS	11/17/1995	5B 0		
			FMR FLAIR DRY CLEANER	DC0115	7416 FAIRBANKS NORTH HOUSTON ROAD	CHLORINATED SOLVENTS	2/27/2007	5B 4	E	
			FMR GLOBE LAUNDRY	DC0065	1111 STUDEWOOD, HOUSTON	CHLORINATED SOLVENTS	3/17/2006	5B 0		
			FMR HALLMARK CLEANERS	DC0001	4201 SAN FELIPE, HOUSTON	CHLORINATED SOLVENTS	2/10/1997	5B 0		
			FMR MINKS DRY CLEANERS	DC0248	5141 ANTONE DR, HOUSTON	CHLORINATED SOLVENTS	5/16/2014	5B 0		
			FMR OAK VILLAGE CLEANERS	DC0015	10082 LONG POINT ROAD, HOUSTON	CHLORINATED SOLVENTS	3/15/2005	5B 0		
			FMR ONE HOUR MARTINIZING	DC0258	4515 FM 1960 RD W, HOUSTON	CHLORINATED SOLVENTS	2/26/2015	5B 2A	E	
			FMR PILGRIM CLEANERS - KINGWOOD	DC0150	3005 WOODLAND HILLS DRIVE	CHLORINATED SOLVENTS	3/1/2008	5B 4	E	
			FMR PILGRIM DRY CLEANERS - LONG POINT	DC0129	7430 LONG POINT	CHLORINATED SOLVENTS	8/20/2007	5B 0		
			FMR PILGRIM LAUNDRY - WEST ALABAMA	DC0126	2307 WEST ALABAMA STREET	CHLORINATED SOLVENTS	3/8/2007	5B 0		
			FMR PIONEER CLEANERS	DC0012	7140 PARKER ROAD, HOUSTON	CHLORINATED SOLVENTS	2/24/2005	5B 4	E	
			FMR STAR CLEANERS	DC0064	6763 HIGHWAY 6 SOUTH, HOUSTON	CHLORINATED SOLVENTS	3/11/2004	5B 2A	E	
			FMR WOODFOREST FOODMART	DC0052	388 UVALDE ROAD, HOUSTON	CHLORINATED SOLVENTS	4/17/2006	5B 2A	E	
			FORMER BEL AIR CLEANERS	DC0081	4306 GARTH ROAD, BAYTOWN	CHLORINATED SOLVENTS	2/23/2007	5B 4	E	
			FORMER BINDER S SID ONE HOUR CLEANERS	DC0175	6069 BISSONNET STREET	CHLORINATED SOLVENTS	11/19/2008	5B 5	E	
			FORMER CRAIG'S CLEANERS	DC0018	5795 WOODWAY, HOUSTON	CHLORINATED SOLVENTS	12/16/2004	5B 6C		
			FORMER CRAIG'S CLEANERS - SHEPARD	DC0104	3520 S SHEPARD DRIVE	CHLORINATED SOLVENTS	4/4/2007	5B 4	E	
			FORMER CRESCENT CLEANERS	DC0079	2604 SUNSET BLVD, HOUSTON	CHLORINATED SOLVENTS	7/6/2006	5B 0		
			FORMER EXPERT CLEANERS	DC0168	123313 BELLAIRE BLVD SUITE D	CHLORINATED SOLVENTS	11/7/2008	5B 2A	E	
			FORMER KINGS CLEANERS	DC0157	2855 WEST LAKE HOUSTON PARKWAY	CHLORINATED SOLVENTS	6/9/2008	5B 4	E	
			FORMER METRO CLEANERS	DC0174	6119 WILCREST DRIVE	CHLORINATED SOLVENTS	11/17/2008	5B 2A	E	
			FORMER PILGRIMS CLEANERS 71	DC0217	4798 BEECHNUT RD	CHLORINATED SOLVENTS	1/12/2011	5B 0		
			GOOD NEIGHBOR CLEANERS	DC0060	6410 CAVALCADE STREET, HOUSTON	CHLORINATED SOLVENTS	2/10/2006	5B 5	E	
			GOOD NEIGHBORS CLEANERS	DC0213	2400 BOLSOVER STREET	CHLORINATED SOLVENTS	11/3/2010	5B 0		
			GOT SPORTS CLEANERS AND ALTERATIONS	DC0237	2683 WILCREST DR, HOUSTON 77042	CHLORINATED SOLVENTS	3/7/2013	5B 0		
			GREENS IMPERIAL CENTER/TIP TOP CLEANERS	DC0057	17571 IMPERIAL VALLEY DRIVE, HOUSTON, TEXAS	CHLORINATED SOLVENTS	3/1/1998	5B 5	E	
			GREG'S CLEANERS	DC0204	7848 HILLCROFT STREET	CHLORINATED SOLVENTS	3/15/2010	5B 0		
			HAWTHORNE PLAZA - FORMER IMAGE CLEANERS	DC0108	3407 MONTROSE AVENUE, HOUSTON	CHLORINATED SOLVENTS	12/26/2006	5B 5	E	
			INWOOD EXPERT CLEANERS	DC0187	8450 FONDREN RD	CHLORINATED SOLVENTS	6/12/2009	5B 0		
			INWOOD PLAZA - FORMER BELL CLEANERS	DC0004	8193 ANTOINE DRIVE, HOUSTON	CHLORINATED SOLVENTS	12/22/2004	5B 4	E	
			KB MASTER CLEANERS	DC0250	15210 SPRING CYPRESS RD, CYPRESS	CHLORINATED SOLVENTS	8/4/2014	5B 0		
			LA ROSE CLEANERS	DC0085	3933 BROADWAY ST, HOUSTON	CHLORINATED SOLVENTS	7/28/2006	5B 5	E	
			LABELLE CLEANERS	DC0173	5658 TREASCHWIG ROAD	CHLORINATED SOLVENTS	11/17/2008	5B 0		
			MEMORIAL VILLAGE DRY CLEANERS	DC0010	949 BUNKER HILL, HOUSTON	CHLORINATED SOLVENTS	2/9/2005	5B 5	E	
			MIRACLE MILE CLEANERS	DC0233	1415 LITTLE YORK RD, HOUSTON 77093	CHLORINATED SOLVENTS	10/18/2007	5B 2A	E	
			MORNING STAR CLEANERS	DC0119	16300 KUKENDAHN ROAD	CHLORINATED SOLVENTS	5/3/2007	5B 0		
			NEW WAY CLEANERS	DC0196	5980 RENWICK DRIVE	CHLORINATED SOLVENTS	10/18/2007	5B 0		
			NIFTY CLEANERS	DC0028	7555A LONG POINT, HOUSTON	CHLORINATED SOLVENTS	5/11/2001	5B 0		
			NORTHCHESTER VILLAGE SHOPPING CENTER	DC0218	10938 GRANT ROAD	CHLORINATED SOLVENTS	1/20/2011	5B 0		
			NORTHGATE SHOPPING CENTER	DC0016	2200 FM 1960, HOUSTON	CHLORINATED SOLVENTS	3/15/2005	5B 0		
			PILGRIM CLEANERS	DC0078	12442 MEMORIAL DRIVE, HOUSTON	CHLORINATED SOLVENTS	7/3/2006	5B 2A	E	
			PILGRIM DRY CLEANERS	DC0128	13015 HIRAM CLARKE	CHLORINATED SOLVENTS	1/1/2004	5B 0		
			PINEWOOD CLEANER	DC0197	1444 KINGWOOD DRIVE	CHLORINATED SOLVENTS	9/23/2009	5B 4	E	
			RANDALLS CENTER - BAY AREA / FMR ALPINE CLEANERS	DC0145	4903 FAIRMONT PARKWAY	CHLORINATED SOLVENTS	11/1/1998	5B 2A	E	
			RANDALLS CENTER - BAY AREA / FMR ALPINE CLEANERS	DC0050	3100 FM 528, FRIENDSWOOD	CHLORINATED SOLVENTS	11/25/1998	5B 0		
			REGENCY CLEANERS	DC0176	2110 HOLLY HALL STREET	CHLORINATED SOLVENTS	12/10/2008	5B 2A	E	
			RYANS DRY CLEANERS	DC0274	3937 SPENCER HWY, PASADENA	CHLORINATED SOLVENTS	5/10/2016	5B 2A	E	
			RYAN'S EXPRESS CLEANERS - HOUSTON	DC0022	480 UVALDE, HOUSTON	CHLORINATED SOLVENTS	4/7/2005	5B 2A	E	
			RYAN'S EXPRESS CLEANERS - HUMBLE	DC0021	216 N BENDER, HUMBLE	CHLORINATED SOLVENTS	4/7/2005	5B 0		
			SHARPSTOWN CLEANERS	DC0220	7616 CLAREWOOD DR, HOUSTON	CHLORINATED SOLVENTS	2/2/2011	5B 0		
			SHEPHERD CORNER SHOPPING CENTER	DC0192	2103 W ALABAMA ST	CHLORINATED SOLVENTS	7/27/2009	5B 2A	E	
			SMS CITY CLEANERS INC	DC0270	9623 HILLCROFT ST, HOUSTON	CHLORINATED SOLVENTS	11/6/2015	5B 2A	E	
			SPARKY'S CLEANERS	DC0003	905 CENTER STREET, DEER PARK	CHLORINATED SOLVENTS	12/22/2004	5B 4	E	
			STERLING CLEANERS	DC0139	8312 BROADWAY, HOUSTON	CHLORINATED SOLVENTS	12/17/2007	5B 4	E	
			SUMMIT CLEANERS	DC0095	3734-3740 WESTHEIMER, HOUSTON	CHLORINATED SOLVENTS	7/27/2000	5B 0		
			SUNNY CLEANERS	DC0177	13196 VETERANS MEMORIAL DR	CHLORINATED SOLVENTS	12/10/2008	5B 4	E	

TABLE 1
GROUNDWATER CONTAMINATION CASE DESCRIPTION BY COUNTY
TEXAS COMMISSION ON ENVIRONMENTAL QUALITY

COUNTY	DIVISION	NEW CASES	FILE NAME	FILE NUMBER	LOCATION	CONTAMINATION DESCRIPTION	DATE	ENFORCEMENT STATUS	DATA QUALITY	\$5.236
HARRIS	REM/DCRP		SUPER ROYAL CLEANERS	DC0151	1901 GESSNER DRIVE, STE B, HOUSTON	CHLORINATED SOLVENTS	4/1/2008	5B 2A	E	
			SWANS CLEANERS	DC0271	2350 W ALABAMA ST, HOUSTON	CHLORINATED SOLVENTS	10/26/2015	5B 2A	E	
			SWANS CLEANERS	DC0216	16333 STUEBNER AIRLINE RD, SPRING	CHLORINATED SOLVENTS	12/28/2010	5B 2A	E	
			TOMS FINE CLEANERS	DC0123	7956 WESTHEIMER	CHLORINATED SOLVENTS	7/24/2002	5B 0		
			TOP 1 HOUR DRY CLEANERS	DC0211	10795 W BELLFORT ST, HOUSTON	CHLORINATED SOLVENTS	7/1/2003	5B 0		
			TOWN PARK CLEANERS	DC0178	6038 S GESSNER DR	CHLORINATED SOLVENTS	12/10/2008	5B 0		
			US CLEANERS	DC0236	1942 W GRAY ST, HOUSTON 77019	CHLORINATED SOLVENTS	10/25/2013	5B 0		
			US STAR CLEANERS	DC0234	1570 S DAIRY ASFORD ST STE 111, HOUSTON	CHLORINATED SOLVENTS	7/31/2013	5B 0		
			VERLANDER CLEANERS	DC0263	5108 SPRUCE ST, BELLAIRE	CHLORINATED SOLVENTS	6/29/2015	5B 2A	E	
			VILLAGE CLEANERS	DC0229	14646 FM 529 RD, HOUSTON	CHLORINATED SOLVENTS	12/9/2011	5B 0		
			WESTBURY TRIANGE CENTER - FORMER LIBERTY CLEANERS	DC0148	5359 WEST BELLFORT AVENUE	CHLORINATED SOLVENTS	4/8/2009	5B 5	E	
			WESTHEIMER PLAZA - FMR S1.49 DELUXE CLEANERS	DC0147	16205 WESTHEIMER	CHLORINATED SOLVENTS	2/25/2008	5B 2A	E	
	REM/PST		1ST CHOICE FOOD MART	117077	15103 BELLAIRE BLVD, HOUSTON	GASOLINE	10/26/2005	2 2A	E,Q	
			1ST CHOICE FOOD STORE 1	117693	7335 FAIRBANKS N HOUSTON RD, HOUSTON	UNKNOWN	2/14/2008	2 2A	E,Q	
			225 PHILLIPS 66	118478	9934 LA PORTE FWY, HOUSTON	UNKNOWN	1/26/2011	2 2A	E,Q	
			602 WEST 19TH LLC	119603	602 W 19TH ST, HOUSTON	GASOLINE	12/12/2014	2 6	E,Q	
		*	A MADCO FOOD STORE	116088	7440 LONG POINT RD, HOUSTON	UNKNOWN	1/26/2004	2 2A	E,Q	
		*	A MART	99480	7152 PARKER RD, HOUSTON	GASOLINE	4/29/1991	2 6	E,Q	
			ADAMS CITGO	119149	11606 ALDINE WESTFIELD RD, HOUSTON	UNKNOWN	1/24/2013	1B 1A	E,Q	
			ADAMS TEXACO	113441	5203 N SHEPHERD DR, HOUSTON	GASOLINE	8/1/1998	2 2A	E,Q	
			ALAMEDA SHELL	118945	6019 ALMEDA RD, HOUSTON	UNKNOWN	9/10/2012	2 6	E,Q	
		*	ALMEDA SHELL MART	119828	12989 MARTIN LUTHER KING BLVD, HOUSTON	GASOLINE	12/20/2015	2 2A	E,Q	
			AM MINI MART 12	112919	12106 HOMESTEAD RD, HOUSTON	GASOLINE	1/22/1998	5B 2A	E,Q	
		*	AMBER FOOD MART	119914	802 HIGHWAY 6 S, HOUSTON	GASOLINE	2/18/2016	2 2A	E,Q	
		*	AUTO CLINIC	119960	5019 FULTON ST, HOUSTON	DIESEL, GASOLINE	4/19/2016	2 2A	E,Q	
			BARNETT FACILITY	107447	6700 WINFREE DR, HOUSTON	GASOLINE	7/15/1993	5B 2A	E,Q	
			BEAMER TEXACO	115596	11055 S SAM HOUSTON PKWY E, HOUSTON	GASOLINE	10/30/2002	2 2A	E,Q	
			BEST FOOD MARKET 4	119569	7839 RANKIN RD, HUMBLE	UNKNOWN	12/5/2014	1B 1A	E,Q	
			BRAESWOOD FLORIST INC	116482	2303 W HOLCOMBE BLVD, HOUSTON	UNKNOWN	3/23/2005	2 2A	E,Q	
			BRAESWOOD TEXACO	112167	8521 STELLA LINK RD, HOUSTON	UNKNOWN	2/10/1997	5B 4	E,Q	
			BRANDT & LAWSON PRINTING	119453	815 LIVE OAK ST, HOUSTON	GASOLINE, OTHER	8/11/2014	2 2A	E,Q	
			BROWNIES 2	115928	1322 UNDERWOOD RD, LA PORTE	GASOLINE	7/23/2003	2 2A	E,Q	
			COBRA SHELL	119120	17141 I 10 E, CHANNELVIEW	UNKNOWN	4/2/2013	2 2A	E,Q	
			COLT MART	107511	4103 REED RD, HOUSTON	GASOLINE	12/3/1993	5B 2A	E,Q	
			COMMERCIAL PROPERTY	115117	8625 W MONTGOMERY RD, HOUSTON	GASOLINE	7/28/2000	5B 2A	E,Q	
			CONOCO 43108	119615	700 DAIRY ASHFORD ST, HOUSTON	DIESEL, GASOLINE	3/3/2015	2 2A	E,Q	
		*	CONOCO PHILLIPS FOOD MART	119181	4002 LOCKWOOD DR, HOUSTON	UNKNOWN	6/14/2013	2 6	E,Q	
			CONOCO TRAVEL PLAZA	119685	10403 INTERSTATE 10 E, MONT BELVIEU	DIESEL, GASOLINE	5/1/2015	2 2A	E,Q	
			CORNER STORE 2007	119529	2219 HIGHWAY 201, BAYTOWN	DIESEL, GASOLINE	10/31/2014	2 6	E,Q	
		*	CULLEN SHELL	119572	7401 CULLEN BLVD, HOUSTON	GASOLINE	11/5/2014	2 6	E,Q	
			CULLEN VALERO MART	119530	6626 CULLEN BLVD, HOUSTON	GASOLINE	10/28/2014	1B 1A	E,Q	
			DIAMOND CAR WASH	119188	11722 VETERANS MEMORIAL DR, HOUSTON	UNKNOWN	5/21/2013	2 2A	E,Q	
			DISCOUNT TIRES	104508	8103 FONDREN RD, HOUSTON	WASTE OIL, GASOLINE	9/3/1992	2 2A	E,Q	
			DOWNTOWN FUELING CENTER	97962	1320 PRESTON ST, HOUSTON	GASOLINE	2/8/1991	5B 2A	E,Q	
			EASTEX TRUCK STOP	118684	6047 DWYER DR, HUMBLE	UNKNOWN	8/22/2011	2 2A	E,Q	
			EDDIES FOOD STORE	115423	1002 HOLLAND ST, HOUSTON	GASOLINE	9/24/2001	2 6	E,Q	
			EXXON 6 4656	116034	8605 MEMORIAL DR, HOUSTON	UNKNOWN	10/6/2003	2 2A	E,Q	
			FIRE STATION 59	117677	13925 S POST OAK RD, HOUSTON	UNKNOWN	1/7/2008	2 6	E,Q	
			FORMER ACCO WASTE PAPER OF HOUSTON	118307	403 JENSEN DR, HOUSTON	UNKNOWN	3/31/2010	2 6	E,Q	
			FORMER AMOCO SELF SER STATION	119165	951 BUNKER HILL RD, HOUSTON	UNKNOWN	3/15/2013	2 6	E,Q	
			FORMER BAKER TEXACO	119418	2520 AUSTIN ST, HOUSTON	UNKNOWN	5/16/2014	2 6	E,Q	
		*	FORMER CIRCLE K 2088	120102	6344 WOODWAY DR, HOUSTON	GASOLINE	7/26/2016	2 2A	E,Q	
			FORMER E G DRIVE INN	117095	300 TIDWELL RD, HOUSTON	UNKNOWN	12/18/1998	2 2A	E,Q	
			FORMER FINA STATION	119704	1120 SHEPHERD DR, HOUSTON	GASOLINE	7/2/2015	2 6	E,Q	
			FORMER GAS STATION	117493	10135 KATY FWY, HOUSTON	UNKNOWN	11/6/2007	2 2A	E,Q	
			FORMER GRISWOLD GAS STATION	119720	4502 GRIGGS RD, HOUSTON	GASOLINE	7/23/2015	2 6	E,Q	
		*	FORMER GUERRERO CAR WASH	120006	1603 N DURHAM DR, HOUSTON	WASTE OIL, GASOLINE	7/22/2016	2 6	E,Q	

TABLE 1
GROUNDWATER CONTAMINATION CASE DESCRIPTION BY COUNTY
TEXAS COMMISSION ON ENVIRONMENTAL QUALITY

COUNTY	DIVISION	NEW CASES	FILE NAME	FILE NUMBER	LOCATION	CONTAMINATION DESCRIPTION	DATE	ENFORCEMENT STATUS	DATA QUALITY	\$5.236
HARRIS	REM/PST		FORMER HOUSTON 9092	119113	3701 OLD SPANISH TRL, HOUSTON	UNKNOWN	4/10/2013	2 6	E,Q	
			FORMER JRS GROCERY	118729	4627 N HIGHWAY 146, BAYTOWN	UNKNOWN	11/14/2011	2 2A	E,Q	
			FORMER KEES FULTON GROCERY	113498	9812 FULTON ST, HOUSTON	GASOLINE	10/3/1998	2 2A	E,Q	
			FORMER NATIONAL CAR RENTAL SYSTEM	91748	4551 WILL CLAYTON PKWY, HOUSTON	GASOLINE, DIESEL	3/18/1988	2 6	E,Q	
			FORMER ROYAL TRUCK STOP	115808	11618 FM 249, HOUSTON	GASOLINE, DIESEL	6/4/2003	2 2A	E,Q	
		*	FORMER SERVICE STATION	120053	3354 OLD SPANISH TRL, HOUSTON	UNKNOWN	8/19/2016	2 2A	E,Q	
			FORMER SHELL	116896	7703 KATY FWY, HOUSTON	GASOLINE	2/13/2006	2 2A	E,Q	
			FORMER SPEEDY FOOD MART	117144	3702 E FM 528 RD, FRIENDSWOOD	UNKNOWN	8/8/2006	1B 1A	E,Q	
			FORMER STOP N GO 1140	99520	9715 STELLA LINK RD, HOUSTON	GASOLINE	2/7/1991	2 4	E,Q	
		*	FORMER STRIP SHOPPING CTR	119896	110 SHELDON RD, CHANNELVIEW	GASOLINE	8/20/2015	1B 1A	E,Q	
		*	FORMER WILD WEST GAS	119721	9601 WESTHEIMER RD, HOUSTON	GASOLINE, DIESEL	6/25/2015	2 2A	E,Q	
			FOUR CORNERS CHEVRON	111488	7730 DECKER DR, HIGHLANDS	GASOLINE	7/29/1996	5B 2A	E,Q	
			FOURWAY GROCERY	115827	9228 MESA DR, HOUSTON	UNKNOWN	11/18/2003	1B 1A	E,Q	
			FRANKLIN STREET PROPERTY	119485	2000 FRANKLIN ST, HOUSTON	GASOLINE	9/24/2014	2 6	E,Q	
			FULTON PROPERTY	118379	3824 FULTON ST, HOUSTON	UNKNOWN	7/16/2010	2 2A	E,Q	
			GEORGE BUSH INTL AIRPORT FUEL FARM	107536	2050 FUEL STORAGE RD, HOUSTON	JET FUEL, WASTE OIL	12/10/1993	2 6	E,Q	
			GESSNER ROAD CONOCO	119252	1653 GESSNER RD, HOUSTON	UNKNOWN	9/27/2013	2 6	E,Q	
			GRAY STREET STATION	117080	1719 W GRAY ST, HOUSTON	UNKNOWN	10/24/2006	1B 1A	E,Q	
			GULF FREEWAY TEXACO	112963	8115 GULF FWY, HOUSTON	GASOLINE	1/12/1998	2 2A	E,Q	
		*	HALLMARK CAR WASH	118843	16502 KUYKENDAHL RD, HOUSTON	UNKNOWN	5/24/2012	2 2A	E,Q	
			HANDI PLUS 114	119383	7330 S LAKE HOUSTON PKWY, HOUSTON	GASOLINE	11/4/2013	2 6	E,Q	
			HANDI PLUS 47	116043	24930 ALDINE WESTFIELD RD, SPRING	GASOLINE	10/21/2003	2 2A	E,Q	
			HANDI STOP 22	116324	7015 N BELT PKWY E, HUMBLE	UNKNOWN	8/30/2004	2 2A	E,Q	
			HANDI STOP 3	106612	12948 BEAUMONT HWY, HOUSTON	GASOLINE	5/5/1993	2 2A	E,Q	
			HANDI STOP 37	118613	11931 SPRING CYPRESS RD, TOMBALL	UNKNOWN	4/20/2011	2 2A	E,Q	
			HANDI STOP 40	116178	6355 WILL CLAYTON PKWY, HUMBLE	UNKNOWN	12/18/2002	1B 1A	E,Q	
			HANDI STOP 53	115904	8203 FONDREN RD, HOUSTON	UNKNOWN	9/16/1999	2 2A	E,Q	
			HANDI STOP 55	115445	9091 S GESSNER RD, HOUSTON	GASOLINE	1/10/2002	2 2A	E,Q	
			HANDI STOP 76	117998	3825 MANGUM RD, HOUSTON	UNKNOWN	3/26/2009	1B 1A	E,Q	
			HANDY HARDWARE WHOLESALE INC	94801	8300 TEWANTIN DR, HOUSTON	DIESEL	2/20/1990	2 6	E,Q	
			HAPPY GROCERY	118198	7530 HARRISBURG BLVD, HOUSTON	UNKNOWN	10/23/2009	2 2A	E,Q	
			HCCC PROPERTY	118597	3000 MAIN ST, HOUSTON	UNKNOWN	3/1/2011	2 2A	E,Q	
			HEDWIG VILLAGE CITGO	119405	8791 KATY FWY, HOUSTON	DIESEL, GASOLINE	5/6/2014	2 6	E,Q	
		*	HISTORIC GAS STATION	119038	701 E 11TH ST, HOUSTON	UNKNOWN	12/12/2012	2 2A	E,Q	
			HONEY STOP 8	110913	1015 N MAIN ST, HIGHLANDS	UNKNOWN	5/6/1996	2 6	E,Q	
			HOPCUS MINI MART	118720	5902 LOCKWOOD DR, HOUSTON	UNKNOWN	12/2/2011	2 2A	E,Q	
		*	HOPPER FOOD MART	119610	4714 HOPPER RD, HOUSTON	GASOLINE	1/28/2015	2 6	E,Q	
		*	HOUSTON 231	120021	3102 ELYSIAN ST, HOUSTON	GASOLINE	7/15/2016	2 2A	E,Q	
		*	HOUSTON FIRE STATION 44	119912	675 MAXEY RD, HOUSTON	DIESEL, GASOLINE	9/2/2015	2 6	E,Q	
			INCA EXPRESS DIESEL SER	118185	5123 N MCCARTY ST, HOUSTON	UNKNOWN	10/26/2009	2 6	E,Q	
		*	IRVINGTON FOOD MART	120017	717 NORTH LOOP, HOUSTON	GASOLINE	4/5/2016	1B 1A	E,Q	
			ISHAQ SHAMROCK 305	115993	7007 SCOTT ST, HOUSTON	UNKNOWN	8/29/2003	1B 1A	E,Q	
			J T AUTOMOTIVE	110667	9046 WESTVIEW DR, HOUSTON	WASTE OIL, GASOLINE	3/14/1996	2 2A	E,Q	
			JACKS FOOD STORE	119138	8702 MESA DR, HOUSTON	UNKNOWN	7/20/2012	2 2A	E,Q	
		*	KATY EXXON	119862	5505 HIGHWAY BLVD, KATY	GASOLINE	2/1/2016	1B 1A	E,Q	
		*	KING FUELS FOOD 4	119848	3803 SAN JACINTO ST, HOUSTON	GASOLINE	12/14/2015	2 2A	E,Q	
		*	KING FUELS FOOD STORE	119850	720 RANKIN RD, HOUSTON	DIESEL, GASOLINE	12/16/2015	2 2A	E,Q	
		*	KING MART 1	118979	5800 ALMEDA RD, HOUSTON	UNKNOWN	10/12/2012	1B 1A	E,Q	
			KINGWOOD FARMERS MARKET	116462	22310 LOOP 494, HUMBLE	UNKNOWN	10/4/2004	2 2A	E,Q	
			KORNER FOOD MART 1	118010	13150 BISSONNET ST, HOUSTON	UNKNOWN	1/30/2007	2 2A	E,Q	
			LAWNDALE SERVICE STATION	119107	7201 LAWNDALE ST, HOUSTON	GASOLINE, DIESEL	1/9/2013	2 6	E,Q	
			LAZER ENERGY CO INC	117333	8811 ALMEDA GENOA RD, HOUSTON	UNKNOWN	3/15/2007	1B 1A	E,Q	
			LOS GAS DIESEL	112333	9501 W TIDWELL RD, HOUSTON	GASOLINE, DIESEL	5/14/1997	5B 2A	E,Q	
			LUCKY STOP	118784	14455 Bammel NORTH HOUSTON RD, HOUSTON	UNKNOWN	2/12/2012	2 2A	E,Q	
		*	MADCO GROCERY	119806	4802 FUQUA ST, HOUSTON	GASOLINE	10/7/2015	1B 1A	E,Q	
			MARTIN LINEN SUPPLY	98408	3304 CLINE ST, HOUSTON	GASOLINE	6/11/2015	2 6	E,Q	
			MAYOS TEXACO	115274	4916 KELLEY ST, HOUSTON	DIESEL	9/5/2001	2 2A	E,Q	
			METRO MART	119433	1900 S DAIRY ASHFORD ST, HOUSTON	GASOLINE, DIESEL	6/5/2014	2 6	E,Q	
			MOBIL 440 CORNER STORE	119451	3 EVANSTON ST, HOUSTON	UNKNOWN	8/7/2014	2 2A	E,Q	
			MODERN POOLS SERVICE	116114	9067 KATY FWY, HOUSTON	GASOLINE	7/1/1998	5B 6	E,Q	

TABLE 1
GROUNDWATER CONTAMINATION CASE DESCRIPTION BY COUNTY
TEXAS COMMISSION ON ENVIRONMENTAL QUALITY

COUNTY	DIVISION	NEW CASES	FILE NAME	FILE NUMBER	LOCATION	CONTAMINATION DESCRIPTION	DATE	ENFORCEMENT STATUS	DATA QUALITY	§5.236
HARRIS	REM/PST		MS BROWNIES GROCERY	119148	1301 W PASADENA BLVD, DEER PARK	UNKNOWN	5/20/2013	1B	1A	E,Q
			MUFFLERS N MORE	118305	8517 LONG POINT RD, HOUSTON	UNKNOWN	3/22/2010	2	2A	E,Q
		*	NATIONAL CAR RENTAL SYSTEM INC	93041	4551 WILL CLAYTON PKWY, HOUSTON	GASOLINE	6/2/1989	2	6	E,Q
		*	NELEZ	119519	12202 ALMEDA RD, HOUSTON	GASOLINE	10/6/2014	2	6	E,Q
			NEW TERMINAL WHSE	116864	1 WHARF ST, HOUSTON	UNKNOWN	3/16/2006	2	2A	E,Q
		*	NOORAANS FOOD STORE	119888	1530 CLINTON DR, GALENA PARK	DIESEL, GASOLINE	12/18/2015	1B	1A	E,Q
			PHILLIPS 66 CO 17433	117866	5502 W AIRPORT BLVD, HOUSTON	UNKNOWN	8/25/2008	2	2A	E,Q
			PHILLIPS CRANE RIGGING	115989	925 S LOOP W, HOUSTON	GASOLINE	11/11/2003	1B	1A	E,Q
		*	PICK A PART AUTO WRECKING	119515	723 N DRENNAN ST, HOUSTON	DIESEL, GASOLINE	6/3/2014	2	2A	E,Q
			POLK SHELL	119134	4910 POLK ST, HOUSTON	UNKNOWN	1/8/2013	2	2A	E,Q
		*	PORT SHAMROCK	119980	105 HIGHWAY 146 S, LA PORTE	GASOLINE	5/5/2016	1B	1A	E,Q
			PRIMO FOOD	114535	1023 HOGAN ST, HOUSTON	UNKNOWN	5/21/1998	5B	2A	E,Q
		*	PROPERTY DIVESTITURE 1 ACRE LAND	119827	504 S MAIN ST, HIGHLANDS	GASOLINE	9/22/2015	2	2A	E,Q
		*	QMARK 7	120085	4450 FM 1960 RD W, HOUSTON	GASOLINE	9/30/2016	2	6	E,Q
			QUICK EASY	116370	12010 SPRING CYPRESS RD, TOMBALL	UNKNOWN	2/18/2004	2	2A	E,Q
		*	REGENCY CAR WASH	120031	8810 MAIN ST, HOUSTON	GASOLINE	7/26/2016	2	6	E,Q
			ROADWAY EXPRESS INC	118548	9415 WALLISVILLE RD, HOUSTON	UNKNOWN	4/4/2011	2	2A	E,Q
			ROWDYS	119059	8300 SPENCER HWY, LA PORTE	UNKNOWN	11/2/2012	2	2A	E,Q
			ROYAL CAR WASH	106346	5900 S GESSNER RD, HOUSTON	GASOLINE	12/23/1992	5B	2A	E,Q
			SAMS DRIVE INN	118789	7005 DECKER DR, BAYTOWN	UNKNOWN	2/12/2012	2	2A	E,Q
			SAMS MART 3	117059	19931 FM 2920 RD, TOMBALL	UNKNOWN	7/18/2006	2	2A	E,Q
			SERV TRANSPORT CO	93456	7900 ALMEDA GENOA RD, HOUSTON	DIESEL	7/17/1989	2	2A	E,Q
			SHELDON FOOD STORE	118905	411 SHELDON RD, CHANNELVIEW	UNKNOWN	1/17/2012	2	2A	E,Q
			SHELDON ROAD TEXACO	107058	817 SHELDON RD, CHANNELVIEW	GASOLINE, DIESEL	7/30/1993	5B	2A	E,Q
			SHELL	117634	1101 KINGWOOD DR, KINGWOOD	UNKNOWN	7/27/2007	2	2A	E,Q
		*	SHELL FOOD MART	119722	4901 GRIGGS RD, HOUSTON	GASOLINE	7/20/2015	2	6	E,Q
			SHELL ST	91693	2302 W HOLCOMBE BLVD, HOUSTON	GASOLINE	2/25/1988	2	2A	E,Q
			SHELL TPG 240-05 TIME WISE	118924	11639 KATY FWY, HOUSTON	UNKNOWN	5/7/2012	2	6	E,Q
		*	SHOP N GO 7	119842	1432 FM 1960 E, HUMBLE	DIESEL, GASOLINE	12/8/2015	2	2A	E,Q
		*	SILVER BELL GROCERY	117787	11663 NORTHPOST ST, HOUSTON	UNKNOWN	6/23/2008	2	6	E,Q
			SNYDERVILLE GROCERY	117028	1723 W 14TH ST, HOUSTON	UNKNOWN	9/11/2006	2	6	E,Q
			SOUTH HOUSTON FACILITY	119543	4500 S SHAVER ST, HOUSTON	GASOLINE, DIESEL	12/23/2013	1B	1A	E,Q
			SOUTH SIDE FOOD MART	115324	3839 SOUTH LOOP E, HOUSTON	GASOLINE	8/23/2001	1B	1A	E,Q
			SOUTHWESTERN MUFFLER BRAKE	117355	110 S HEIGHTS BLVD, HOUSTON	UNKNOWN	8/9/2007	1B	1A	E,Q
			SPECTRA ENERGY	119386	2805 MCKINNEY ST, HOUSTON	GASOLINE	2/13/2014	2	2A	E,Q
			SPEEDWAY JOINT VENTURE	118158	5275 BUFFALO SPEEDWAY, HOUSTON	UNKNOWN	6/2/2009	2	2A	E,Q
		*	SPEEDY STOP 306	119758	444 FM 1960 RD W, HOUSTON	GASOLINE	8/3/2015	2	2A	E,Q
			SPRING MART	117937	19255 KUYKENDAHL RD, SPRING	UNKNOWN	11/2/2007	2	2A	E,Q
			STAR STOP	115171	10030 HOMESTEAD RD, HOUSTON	UNKNOWN	5/9/2001	2	6	E,Q
		*	STOP N GO FOOD N GAS	118743	14109 S POST OAK RD, HOUSTON	UNKNOWN	1/27/2012	1B	1A	E,Q
			STOP N SERV 023	110583	10910 Bammel NORTH HOUSTON RD, HOUSTON	UNKNOWN	3/1/1996	5B	2A	E,Q
		*	STRIPES 1010	120036	1802 W MOUNT HOUSTON RD, HOUSTON	GASOLINE	7/17/2016	1B	1A	E,Q
		*	STRIPES 2286	119681	14834 NORTH FWY, HOUSTON	UNKNOWN	2/25/2015	2	2A	E,Q
		*	SUN MART 374	119851	12315 FM 1960, HUFFMAN	GASOLINE, DIESEL	12/23/2015	1B	1A	E,Q
			SUNBELT STEEL TEXAS	119604	10537 FISHER RD, HOUSTON	GASOLINE	1/29/2015	2	6	E,Q
			SUNMART 133	116176	9004 NORTH FWY, HOUSTON	UNKNOWN	4/18/2003	2	2A	E,Q
		*	SUNMART 329	119971	12305 EAST FWY, HOUSTON	GASOLINE	4/27/2016	1B	1A	E,Q
			SUNNYS CONOCO	116730	13717 S POST OAK RD, HOUSTON	UNKNOWN	11/8/2005	2	2A	E,Q
			SUPER STOP	115647	7821 HIGHWAY 6 S, HOUSTON	UNKNOWN	12/16/2002	2	2A	E,Q
			TEXACO 4204913	106831	6923 ANTOINE DR, HOUSTON	GASOLINE	6/16/1993	5B	6	E,Q
			TEXAS BUS LINES	113939	2222 CLEBURNE ST, HOUSTON	GASOLINE, DIESEL, WASTE OIL	6/15/1998	5B	6	E,Q
			TEXAS FOOD STORE	118659	2144 LITTLE YORK RD, HOUSTON	UNKNOWN	1/31/2011	2	2A	E,Q
			TEXAS GASAHOL	98572	3955 RICHMOND AVE, HOUSTON	GASOLINE	2/18/1991	2	6	E,Q
			TGP 257 05	119174	8335 HIGHWAY 6 S, HOUSTON	UNKNOWN	3/6/2013	2	6	E,Q
			THREE L INC	118758	707 W CAVALCADE ST, HOUSTON	UNKNOWN	3/5/2012	2	6	E,Q
			TIME SAVER GAS AND GROCERY	119277	9430 MESA DR, HOUSTON	GASOLINE	10/14/2013	1B	1A	E,Q
		*	TIMEWISE EXXON 835	120056	11035 KATY FWY, HOUSTON	GASOLINE, DIESEL	8/25/2016	2	6	E,Q
		*	TIMEWISE FOOD STORE 3201	119825	6155 SOUTHWEST FWY, HOUSTON	GASOLINE, DIESEL	11/25/2015	2	2A	E,Q
			TXDOT FORMER MOBIL PARCEL 501 ROW	103061	11649 EASTEX FWY, HOUSTON	UNKNOWN, GASOLINE	5/14/1992	5B	6	E,Q
		*	UNDEVELOPED LOT MAIN ST	120114	2600 N MAIN ST, HOUSTON	GASOLINE	11/2/2016	2	2A	E,Q

TABLE 1
GROUNDWATER CONTAMINATION CASE DESCRIPTION BY COUNTY
TEXAS COMMISSION ON ENVIRONMENTAL QUALITY

COUNTY	DIVISION	NEW CASES	FILE NAME	FILE NUMBER	LOCATION	CONTAMINATION DESCRIPTION	DATE	ENFORCEMENT STATUS	DATA QUALITY	\$5.236	
HARRIS	REM/PST		US MART 109	119624	15795 BELLAIRE BLVD, HOUSTON	GASOLINE	12/18/2014	2	2A	E,Q	
			VACANT LOT	116998	1515 DOWLING ST, HOUSTON	UNKNOWN	9/30/2006	2	2A	E,Q	
			VALERO CORNER STORE 528	119542	2101 S GESSNER RD, HOUSTON	DIESEL, GASOLINE	10/15/2014	2	6	E,Q	
		*	WALTON BARGE TERMINAL	117593	13020 SARAHS LN, HOUSTON	UNKNOWN	8/15/2007	2	6	E,Q	
			WINFIELD SHOPPING CENTER	114408	12056 HOMESTEAD RD, HOUSTON	GASOLINE, DIESEL	12/22/1998	2	6	E,Q	
		*	WINNERS CORNER 2	119886	11219 EASTEX FWY, HOUSTON	GASOLINE	12/10/2015	2	2A	E,Q	
			ZEESHON FOOD MART	119338	11611 ALIEF CLODINE RD, HOUSTON	GASOLINE	12/18/2013	2	2A	E,Q	
	REM/SF		BRIO REFINING INC	SUP101	2501 DIXIE FARM RD, FRIENDSWOOD	1,2 DICHLOROETHANE, 1-1-2 TCA, VINYL CHLORIDE, 1,1-DCE, VOC	6/27/1985	4B	5	E,Q,V3	
			CRYSTAL CHEMICAL COMPANY	SUP107	3502 ROGERDALE ROAD, HOUSTON, TX, HOUSTON	ARSENIC	8/26/1983	4B	5	E,Q	
			DIXIE OIL PROCESSORS INC	SUP108	DIXIE FARM RD, 1.5 MI SW OF IH 45 S AT ELLINGTON FIELD EXIT, FRIENDSWOOD	1,2 DICHLOROETHANE, VOC	3/31/1988	4B	5	E,Q,V3	
			FEDERATED METALS	SUP112	BEHIND FED METALS PLANT AT 9200 MARKET ST, HOUSTON	CHLORINATED SOLVENTS, LEAD, BENZENE, RADIONUCLIDES	1/1/2005	3B	5	E,Q	
			FRENCH LTD	SUP114	2 MI SW OF CROSBY AND 1 MI E OF SAN JACINTO, CROSBY	BTEX, 1-2 DICHLOROETHANE, CHLOROETHANE, TERTIARY-BUTYL ALCOHOL, VINYL CHLORIDE, MTBE, ACETONE, 1,1-DICHLOROETHANE, ARSENIC, 1,1, DCE, TRICHLOROETHENE, CARBON TETRACHLORIDE, CHLOROFORM, CIS-1,2-DICHLOROETHENE, DICHLOROETHENE, METHYLENE CHLORIDE, TETRACHLORO	3/24/1988	4B	4	E,Q,V3	
			GENEVA INDUSTRIES - FUHRMANN ENERGY	SUP024	9334 CANNIFF ST, HOUSTON	BENZENE, TOLUENE, POLYNUCLEAR AROMATICS, PCB, ETHYLBENZENE, TETRACHLOROETHYLENE, XYLENE	1/31/1981	5B	5	E,Q,V3	
			HIGHLANDS ACID PIT	SUP027	CLEAR LAKE DR, APPROXIMATELY 1.4 MI W OF HIGHLANDS, HIGHLANDS	BENZENE, CADMIUM, PYRIDINE, PHENOL, CHROMIUM, XYLENE, TOLUENE, ARSENIC	4/2/1983	5A	5	EQV.2.3	
			HOUSTON SCRAP	SUP009	S OF LOOP 610 & W HIGHWAY 59, HOUSTON	ARSENIC, CADMIUM, BERYLLIUM, LEAD	12/21/1997	5B	5	E,Q,V2,V3	
			JENSEN DRIVE SCRAP	SUP013	3603 JENSEN DR, HOUSTON	PCB	8/30/1996	3B	5	E,Q,V3	
			JONES ROAD GROUND WATER PLUME	SUP075	1/2 MILE N OF INTERSECTION OF JONES RD & FM 1960, HOUSTON	TETRACHLOROETHENE (PERCHLOROETHYLENE), 1,2-DICHLOROETHENE (CIS & TRANS), VINYL CHLORIDE	2/14/2002	5A	3	E,Q,V3	
			MANY DIVERSIFIED INTERESTS INC	SUP042	1520 OLIVER ST, HOUSTON	BENZENE, BENZO(A)PYRENE, LEAD	11/28/2003	4B	5	E,Q,V3	
			NORTH CAVALCADE STREET	SUP029	NE OF INTERSECTION CAVALCADE & MAURY ST; 1 MI SE OF LOOP 610 N & US HIGHWAY 59, HOUSTON	BTEX, CREOSOTE COMPONENTS	8/7/1986	5B	5	E,Q	
		*	SAN JACINTO WASTE PITS	SUP160	W BANK OF SAN JACINTO RIVER, N & S OF HWY 10, CHANNELVIEW, TX	DIOXINS	11/1/2013	4B	3	E,Q,V3	
			SIKES DISPOSAL PITS	SUP034	OLD US HIGHWAY 90 ON THE E BANK OF THE SAN JACINTO RIVER, CROSBY	BENZENE, VINYL CHLORIDE, BERYLLIUM,	6/30/1985	5A	5	E,Q,V1	
			SOL LYNN - INDUSTRIAL TRANSFORMERS	SUP028	1415, 1417, & 1419 S LOOP 610 W, HOUSTON	TRICHLOROETHYLENE, VINYL CHLORIDE, 1,2-DCE	12/1/1998	5A	5	E,Q,V3	
			SOUTH CAVALCADE STREET	SUP147	NE OF INTERSECTION OF CAVALCADE & MAURY ST 1 MI SE OF LOOP 610 N & US HIGHWAY 59 HOUSTON, HOUSTON	POLYAROMATIC HYDROCARBONS (PAHS & CPAHS), BTEX, NAPHTHALENE, ARSENIC, CHROMIUM, COPPER, LEAD, ZINC	3/28/1985	4B	4	E,Q,V3	
		REM/VC		\$1 CLEANERS	2612	7547 WESTHEIMER RD, HOUSTON	CHLORINATED SOLVENTS	11/5/2013	0B	2B	E
				0.5 ACRE COMMERCIAL PROPERTY	2760	2017 PRESTON ST, HOUSTON	VOCS, CHLORINATED SOLVENTS, TPH	8/7/2015	0B	1A	E
				1.159 ACRES OF VACANT PROPERTY	2692	3400 3402 3404 3406 3426 & 3504 VERNON STREET AND 3401-3519 GREEN STREET, HOUSTON	BTEX, METALS, TPH	9/11/2014	0B	6	E

TABLE 1
GROUNDWATER CONTAMINATION CASE DESCRIPTION BY COUNTY
TEXAS COMMISSION ON ENVIRONMENTAL QUALITY

COUNTY	DIVISION	NEW CASES	FILE NAME	FILE NUMBER	LOCATION	CONTAMINATION DESCRIPTION	DATE	ENFORCEMENT STATUS	DATA QUALITY	\$5.236
HARRIS	REM/VC		1202/1214 HAHLO STREET PROPERTY	2507	1202 HAHLO STREET, HOUSTON	VOCS, SVOCs, CHLORINATED SOLVENTS, TPH	6/25/2012	OB 6	E	
			1302 MONTROSE BOULEVARD PROPERTY	2701	1302 MONTROSE BOULEVARD, HOUSTON	TPH, BTEX, MTBE, CHLORINATED SOLVENTS, VOCS, 1,2,4-TRIMETHYLBENZENE	10/23/2014	OB 2A	E	
		*	1501 BLODGETT STREET	2735	1501 BLODGETT ST, HOUSTON	CHLORINATED SOLVENTS, TPH	5/8/2015	OB 2A	E	
			1508 BINGLE ROAD	2822	1508 BINGLE RD, HOUSTON	VOCS	7/11/2016	OB 2A	E	
			2100 BINZ	2697	2100 BINZ STREET, HOUSTON	BENZENE, MTBE	10/17/2014	OB 1A	E	
			2104 LYONS AVE	2602	2104 LYONS, HOUSTON	CHLORINATED SOLVENTS	8/15/2013	OB 5	E	
			2120 SHEPHERD SITE	2552	2120 NORTH SHEPHERD DRIVE, HOUSTON	VOCS, METALS, PESTICIDES, TPH	11/29/2012	OB 3	E	
			2400 GESSNER SHOPPING CENTER	1202	2418 GESSNER, HOUSTON	CHLORINATED SOLVENTS	5/17/2000	OB 5	E	
			2500 SHAKESPEARE	2527	2500 SHAKESPEARE, HOUSTON	CHLORINATED SOLVENTS	8/16/2012	OB 3	E	
		*	277 WEST GRAY PROPERTY	2799	277 W GRAY ST, HOUSTON	VOCS, TPH	2/19/2016	OB 1A	E	
			3025 MAROY STREET SITE	2581	3025 MAXROY STREET, HOUSTON	METALS, TPH	5/10/2013	OB 2A	E	
		*	400 JENSEN	2812	400 JENSEN DR, HOUSTON	VOCS, HEAVY METALS, CHLORINATED SOLVENTS	5/17/2016	OB 1A	E	
		*	4847 BLAFFER STREET	2833	4847 BLAFFER ST, HOUSTON	VOCS, CHLORINATED SOLVENTS	9/15/2016	OB 1A	E	
			900/910 GEMINI SITE - 1	532	900 AND 910 GEMINI ROAD, CLEAR LAKE CITY	VOCS, TPH, METALS	5/23/1997	OB 5	E	
			9405 EAST SAM HOUSTON PARKWAY NORTH	2204	9405 EAST SAM HOUSTON PARKWAY NORTH, HOUSTON	METALS	9/3/2008	OB 4	E	
		*	ADA FABRICATION AND MANUFACTURING	1105	2510 EAST BELTWAY 8, PASADENA	CHLORINATED SOLVENTS	12/27/1999	OB 5	E	
			ADMIRAL LINEN PLANT 2	2803	2116 MCGOWEN ST, HOUSTON	VOCS, CHLORINATED SOLVENTS	4/5/2016	OB 1A	E	
			AGTEX CHEMICALS	2563	802 AVENUE A, KATY	OTHER	1/2/2013	OB 3	E	
			AIRE LIQUIDE CONTIGUOUS FACILITIES 3535 & 3543 W 12TH ST	2719	3535 & 3543 W 12TH ST, HOUSTON	VOCS, CHLORINATED SOLVENTS	2/9/2015	OB 2A	E	
			AIRE LIQUIDE CONTIGUOUS FACILITIES 3560 & 3570 W 12TH ST	2720	3560 & 3570 W 12TH ST, HOUSTON	VOCS, CHLORINATED SOLVENTS	2/9/2015	OB 1A	E	
			AMERICAN DOOR PRODUCTS	1899	7967 BLANKENSHIP DRIVE, HOUSTON	VOCS, SVOCs, METALS, CHLORINATED SOLVENTS	2/28/2006	OB 5	E	
			ANDERSON GREENWOOD & CO. (SOUTH RICE)	845	5425 SOUTH RICE AVENUE, HOUSTON	CHLORINATED SOLVENTS, METALS	10/8/1998	OB 5	E	
			ARCHER MOTOR SALES	2169	8711 NORTH FREEWAY, HOUSTON	METALS	5/9/2008	OB 4	E	
			ASHLAND SPECIAL CHEMICAL COMPANY	1412	6121 ALMEDA-GENOA ROAD, HOUSTON	VOCS, METALS, CHLORINATED SOLVENTS	1/15/2002	OB 5	E	
			ASPEN MANUFACTURING	1628	5101 HARTWICK ROAD, HOUSTON	VOCS	8/28/2003	OB 5	E	
			AWTY SCHOOL ROAD PROPERTY	1870	1000 SILBER ROAD, HOUSTON	VOCS, CHLORINATED SOLVENTS	10/18/2005	OB 5	E	
			BALDWIN'S INDUSTRIAL SERVICES	1730	925 SOUTH LOOP WEST, HOUSTON	VOCS, CHLORINATED SOLVENTS	8/17/2004	OB 2B	E	
			BAYPORT PLANT	2297	10201 BAY AREA BOULEVARD, PASADENA	SVOCs, TPH, METALS	1/29/2010	OB 3	E	
			BELTWAY 8 DREDGE MATERIAL PLACEMENT AREA	1897	BELTWAY 8 AT JACINTO PORT BOULEVARD, HOUSTON	VOCS, TPH	1/13/2006	OB 5	E	
			BLOCK 39	2588	502 WEST 25TH STREET, HOUSTON	VOCS, METALS, CHLORINATED SOLVENTS, TPH	6/14/2013	OB 2B	E	
			BLOCK 94	2778	801 FANNIN ST, HOUSTON	BTEX, TPH	11/4/2015	OB 1A	E	
			BOILER TUBE COMPANY OF AMERICA - LA PORTE	1725	240 BARBOURS CUT BOULEVARD, LA PORTE	VOCS, SVOCs, METALS, SOLVENTS, TPH, PCBs	8/9/2004	OB 5	E	
			CAMERON - KATY ROAD FACILITY	221	1000 SILBER ROAD, HOUSTON	CHLORINATED SOLVENTS	6/15/1996	OB 5	E	
			CAMERON IRON WORKS (VT INC)	1408	1060 AND 1062 SILBER ROAD, HOUSTON	VOCS, CHLORINATED SOLVENTS	12/18/2001	OB 5	E	
			CAPITOL STREET TRACTS	2635	2400 CAPITOL STREET, HOUSTON	METALS	12/12/2013	OB 6	E	
			CENTRIMARC	795	11845 ORMANDY STREET, HOUSTON	VOCS, CHLORINATED SOLVENTS, TPH	9/17/1998	OB 5	E	
		*	CES GRIGGS ROAD SITE	2751	4900 4904 GRIGGS RD AND 5910 WAYLAND ST, HOUSTON	VOCS	4/1/2016	OB 2A	E	
			CHARLIE BURCH PITS	421	RICHARDS ROAD, SPRING	VOCS	12/17/1996	OB 5	E	
			CHARTER INTERNATIONAL OIL RESEARCH TRACT	887	1505 CENTRAL AVENUE, HOUSTON	VOCS, BTEX	12/8/1998	OB 5	E	
			CHEVRON TEXACO HUMBLE TEST FACILITY	1510	18619 1/2 WOODLAND HILLS DRIVE, HUMBLE	VOCS, METALS	8/30/2002	OB 5	E	
			COMMERCIAL PROPERTIES 6949 & 6817 FM 1960	2410	6949 & 6817 FM 1960, HOUSTON	METALS	7/29/2011	OB 5	E	
		*	COMMERCIAL PROPERTY - BINGLE ROAD	2486	6230 BINGLE RD, HOUSTON	CHLORINATED VOCS, VOCS	4/20/2012	OB 2A	E	
			CORROSION PROTECTION SERVICES	2703	340 WEST 26TH STREET, HOUSTON	CHLORINATED SOLVENTS, METHYLENE CHLORIDE	11/10/2014	OB 1A	E	

TABLE 1
GROUNDWATER CONTAMINATION CASE DESCRIPTION BY COUNTY
TEXAS COMMISSION ON ENVIRONMENTAL QUALITY

COUNTY	DIVISION	NEW CASES	FILE NAME	FILE NUMBER	LOCATION	CONTAMINATION DESCRIPTION	DATE	ENFORCEMENT STATUS	DATA QUALITY	\$5.236
HARRIS	REM/VC		CRANE VALVE SERVICES, INC CROCKETT OLIVER TRACT	1691 1751	3602 WEST 12TH STREET, HOUSTON NORTH AND EAST OF SUMMER AND OLIVER STREETS, HOUSTON	VOCS VOCS, SVOCs, METALS, CHLORINATED SOLVENTS, PESTICIDES, TPH	4/6/2004 3/11/2005	OB OB	3 2A	E E
			CROWN SERVICES FACILITY CULLEN STREET RETAIL	919 2706	7715 KATY FREEWAY, HOUSTON 3915 THARP STREET, 2100 HUSSION STREET, 3802 WINCHESTER STREET, HOUSTON	SOLVENTS CHLORINATED SOLVENTS	2/2/1999 11/18/2014	OB OB	4 6	E E
			CYTEX INDUSTRIES-HOUSTON DANIEL MEASUREMENT AND CONTROL DASHIEL L CORPORATION DIXIE ELECTROPLATING COMPANY	2505 1525 1216 495	11502 CHARLES STREET, HOUSTON 9720 OLD KATY ROAD, HOUSTON 1300 UNDERWOOD ROAD, DEER PARK 3001 ENGELKE STREET, HOUSTON	BTEX, METALS VOCS, CHLORINATED SOLVENTS PCE TPH, VOCS, SVOCs, HERBICIDES, PESTICIDES	9/17/2012 10/7/2002 6/27/2000 3/27/1997	OB OB OB OB	6 5 3 5	E E E E
			DRY CLEAN USA EAST END CORRIDOR IV	2252 2234	8616 SOUTH BRAESWOOD, HOUSTON 5209, 5219,5304, 5314 HARRISBURG BOULEVARD, HOUSTON	METALS VOCS, METALS, CHLORINATED SOLVENTS	2/25/2009 11/12/2008	OB OB	5 2B	E E
			EAST END CORRIDOR PARCEL EE 256	2354	6601 HARRISBURG BOULEVARD, HOUSTON	VOCS, METALS, CHLORINATED SOLVENTS	10/13/2010	OB	6	E
		*	EAST END CORRIDOR PARCEL EE.113 AT 512 NORWOOD STREET	2521	512 NORWOOD ST, HOUSTON	TPH	8/3/2012	OB	1A	E
			ECO CLEANERS EIM FACILITY ELF ATOCHEM NORTH AMERICA , INC ELG IRELAND ALLOYS, INC ELLIOTT VALVE	2628 2357 644 1234 2153	2620 SOUTH SHEPHERD DRIVE, HOUSTON 13840 PIKE ROAD, MISSOURI CITY 18000 CROSBY EASTGATE ROAD, CROSBY 11300 SPENCER ROAD, HOUSTON 5436 CLAY STREET, HOUSTON	VOCS, CHLORINATED SOLVENTS METALS, TPH TPH, SVOCs, METALS, BTEX CHLORINATED SOLVENTS VOCS, METALS, CHLORINATED SOLVENTS	11/8/2013 12/27/2010 10/28/1997 7/27/2000 3/12/2008	OB OB OB OB OB	3 4 5 2A 4	E E E E E
			EXXON LAND DEVELOPMENT, INC PROPERTY FISHER SERVICE COMPANY FLOWSERVE CORPORATION FORMER CROWN BEVERAGE PACKAGING CO FORMER HARRIS MOVING & STORAGE FORMER JOY TABERNACLE CHURCH PROPERTY FORMER MCKINLEY PAPER COMPANY FORMER MERCEDES NORTH HOUSTON	528 966 1910 2568 2322 2729 2526 1533	22555 NORTH HIGHWAY 59, HOUSTON 1831 WEST "E" STREET, LA PORTE 2525 WEST BELLFORT, HOUSTON 5900/6000 CANAL STREET, HOUSTON 1824 SPRING ST, HOUSTON 4906, 4910, 4922 GRIGGS RD, HOUSTON 1300 NORTH POST OAK DRIVE, HOUSTON 13915 IH-45 NORTE, HOUSTON	VOCS, METALS TPH, METALS VOCS, METALS, TPH VOCS, TPH VOCS, TPH VOCS, CHLORINATED SOLVENTS METALS VOCS, SVOCs, METALS, CHLORINATED SOLVENTS, TP	5/14/1997 4/27/1999 3/10/2006 2/21/2013 7/16/2010 4/6/2015 9/24/2012 11/12/2002	OB OB OB OB OB OB OB OB	5 3 5 3 6 1A 2B 5	E E E E E E E E
			FORMER SAYBOLT LAB FACILITY FORMER SHELL PROPERTY	1393 2690	1404 SOUTH HOUSTON ROAD, HOUSTON 5802 NAVIGATION BOULEVARD, HOUSTON	VOCS, CHLORINATED SOLVENTS VOCS, SVOCs, METALS, CHLORINATED SOLVENTS, TPH	9/26/2001 8/29/2014	OB OB	2B 2A	E E
			FORMER STANDCO INDUSTRIES INC FACILITY FORMER SUNDOWN AUTO STORAGE FORMER TEXAS TILE MANUFACTURING FACILITY	2531 2835 2747	2701 CLINTON DRIVE, HOUSTON 4121 OSAGE ST, HOUSTON 1705 OLIVER ST, HOUSTON	CHLORINATED SOLVENTS CHLORINATED SOLVENTS, VOCS VOCS, HEAVY METALS, CHLORINATED SOLVENTS, TPH	10/24/2012 8/17/2016 6/4/2015	OB OB OB	2A 1A 2A	E E E
			FORMER TURCO PRODUCTS FORMER WAUKESHA - PEARCE INDUSTRIES FOSTER PRODUCTS CORPORATION GE HYDRIL MANUFACTURING HUMBLE PLANT GEORGIA PACIFIC CORPORATION GMY DBA SPECTRUM RECYCLING	709 960 989 2261 1116 2636	1606 HENDERSON STREET, HOUSTON 825 SOUTH LOOP 610 WEST, HOUSTON 6107 INDUSTRIAL WAY, HOUSTON 18000 HIGHWAY 59 NORTH, HUMBLE 10120 HIRSCH ROAD, HOUSTON 6502 RUSK STREET & SUPPLY ROW, HOUSTON	TPH, METALS CHLORINATED SOLVENTS SOLVENTS, OILS, COOLANTS, METALS VOCS, METALS, TPH SVOCs, METALS, CHLORINATED SOLVENTS	2/25/1998 4/20/1999 7/28/1999 5/1/2009 2/25/2000 12/12/2013	OB OB OB OB OB OB	2B 5 5 4 5 1A	E E E E E E
		*	GOLDEN DUCK MEAT & POULTRY GOLDEN FLEETWOOD CLEANERS GRANT PRIDECO, LP TEXAS ARAI	2453 1160 1681	2619 TEXAS ST, HOUSTON 8880 BELLAIRE BOULEVARD, HOUSTON 8204 FAIRBANKS NORTH ROAD, HOUSTON	VOCS, METALS TCE METALS, CHLORINATED SOLVENTS	1/18/2013 4/19/2000 3/12/2004	OB OB OB	2A 6 3	E E E
			GRAYLOC PRODUCTS GREENSTREET	1647 2769	11835 CHARLES STREET, HOUSTON 1215 MAIN ST, HOUSTON	VOCS, CHLORINATED SOLVENTS VOCS, HEAVY METALS, CHLORINATED SOLVENTS	10/2/2003 10/8/2015	OB OB	5 3	E E
			GULF METALS SITE HALLBURTON GEOPHYSICAL SERVICES - HOUSTON HARRIS COUNTY MULTI-USE FACILITY	1430 525 2144	6712 TELEAN, HOUSTON 6909 SOUTHWEST FREEWAY, HOUSTON 6900 NORTH GESSNER, HOUSTON	VOCS CHLORINATED SOLVENTS VOCS, CHLORINATED SOLVENTS	1/11/2002 5/14/1997 2/29/2008	OB OB OB	5 5 6	E E E

TABLE 1
GROUNDWATER CONTAMINATION CASE DESCRIPTION BY COUNTY
TEXAS COMMISSION ON ENVIRONMENTAL QUALITY

COUNTY	DIVISION	NEW CASES	FILE NAME	FILE NUMBER	LOCATION	CONTAMINATION DESCRIPTION	DATE	ENFORCEMENT STATUS	DATA QUALITY	\$5.236
HARRIS	REM/VC		HATHEWAY PATTERSON (IRVINGTON HOLDINGS)	2016	6809 IRVINGTON BOULEVARD, HOUSTON	METALS	12/28/2006	0B 5	E	
			HOLMES ROAD INCINERATOR	1452	3100 BELLFORT STREET, HOUSTON	VOCS, SVOCS, METALS, SOLVENTS, PESTICIDES	4/11/2002	0B 2A	E	
			HOUSTON LEAD COMPANY	145	300 HOLMES ROAD, HOUSTON	PCE	12/6/1995	0B 5	E	
			HOUSTON METAL PROCESSING COMPANY	440	5225 FIDELITY ROAD, HOUSTON	VOCS, METALS	1/22/1997	0B 5	E	
			HOWARD INDUSTRIES	2254	13500 INDUSTRIAL ROAD, HOUSTON	METALS, CHLORINATED SOLVENTS	3/18/2009	0B 5	E	
			HYDRIL GENERAL	2262	3300 NORTH SAM HOUSTON PARKWAY EAST, HOUSTON	VOCS, SVOCS, HM, CHLORINATED SOLVENTS, PCBS	5/27/2009	0B 5	E	
			INSULATION INVESTORS	1387	1370 EAST 40TH STREET, HOUSTON	VOCS, TPH	9/21/2001	0B 5	E	
			INTOOL SITE	1633	7007 PINEMONT DRIVE, HOUSTON	VOCS, CHLORINATED SOLVENTS	9/5/2003	0B 4	E	
			IWECO, INC	1928	600 HUGHES STREET, HOUSTON	METALS, CHLORINATED SOLVENTS	5/15/2006	0B 6	E	
			J AND B PAVELKA TRUCK AND TRAILER SALES	2756	11113 WALLISVILLE RD, HOUSTON	HEAVY METALS, CHLORINATED SOLVENTS	6/26/2015	0B 2A	E	
			JESTER SHOPPING CENTER	1687	2028- 2044 EAST TC JESTER BOULEVARD, HOUSTON	VOCS, METALS	3/25/2004	0B 4	E	
			JR&S CLEANERS	289	706 WEST MAIN STREET, TOMBALL	METALS AND VOCS/SVOCS, PCBS	12/18/1997	0B 5	E	
		*	KIRKSEY MACHINE	2817	3517 PINEMONT, HOUSTON	CHLORINATED SOLVENTS	6/17/2016	0B 1A	E	
			KLENWOOD SHOPPING CENTER	1514	NWC LOUETTA AND STUEBNER AIRLINE, HOUSTON	VOCS, SVOCS, METALS, TPH	8/29/2002	0B 4	E	
			KOCH REFINING CHANNEL VIEW TERMINAL	574	16514A DE ZEVALA ROAD, CHANNEL VIEW	CHLORINATED SOLVENTS	7/24/1997	0B 4	E	
			KQUE RADIO TRANSMITTER SITE	498	315 NORTH ENNIS STREET, HOUSTON	METALS	4/3/1997	0B 5	E	
			KWIK WASH	2663	1436 STUDEWOOD STREET, HOUSTON	CHLORINATED SOLVENTS	3/31/2014	0B 2B	E	
			L K INDUSTRIES	2733	6952 LAWDALE ST, HOUSTON	CHLORINATED SOLVENTS	5/4/2015	0B 1A	E	
			LAKEWOOD FOREST SHOPPING CENTER	1076	21147 STATE HIGHWAY 249, HOUSTON	TPH, CHLORINATED SOLVENTS, METALS	10/27/1999	0B 2B	E	
			LAMAR CLEANERS	1094	5335 RICHMOND AVENUE, HOUSTON	MTBE, TPH, BENZENE, METALS	12/9/1999	0B 5	E	
			LEBON CLEANERS	2627	5829 KIRBY DRIVE, HOUSTON	VOCS, CHLORINATED SOLVENTS	11/8/2013	0B 3	E	
			LITTON RESOURCES SYSETMS	2117	3930 WESTHOLME DRIVE, HOUSTON	VOCS, CHLORINATED SOLVENTS	11/26/2007	0B 2B	E	
			LODESTAR LOGISTICS	1478	9401 STRANG ROAD, LA PORTE	VOCS, CHLORINATED SOLVENTS	6/20/2002	0B 5	E	
			LONE STAR INDUSTRIES, INC	2068	8901 MANCHESTER, HOUSTON	VOCS, CHLORINATED SOLVENTS	6/1/2007	0B 2B	E	
			LOOP SHOPPING CENTER	207	9417-9595 SOUTH MAIN, HOUSTON	CHLORINATED SOLVENTS	3/19/1996	0B 5	E	
			LUNSFORD ESTATE PROPERTY / V&G	462	1525 NORTH POST OAK ROAD, HOUSTON	VOCS, BTEX, PAH	2/14/1997	0B 5	E	
		*	MAACO #2092	2823	1808 JACQUELYN DR, HOUSTON	VOCS, CHLORINATED SOLVENTS	7/15/2016	0B 1A	E	
			MARINER VILLAGE SHOPPING CENTER	903	6347 - 6467 WESTHEIMER ROAD @ WINROCK, HOUSTON	VOCS	12/29/1998	0B 6	E	
			MARTIN ASPHALT COMPANY	30677	300 CHRISTI PLACE, HOUSTON	VOCS	3/28/2007	0B 2A	E	
			MEMORIAL GREEN	2700	12601 MEMORIAL DR, HOUSTON	CHLORINATED SOLVENTS	6/16/2015	0B 4	E	
			MIDDLE STREET PROPERTY	1966	SWC BUFFALO BAYOU AND MIDDLE STREET, HOUSTON	VOCS, METALS, TPH, PCBS	8/30/2006	0B 5	E	
			MOGAS EAST HARDY ROAD SITE	2727	14330 E HARDY RD, HOUSTON	CHLORINATED SOLVENTS	3/19/2015	0B 2A	E	
			MONTALBANO TIRE	2716	1302 HOUSTON AVE, HOUSTON	VOCS	1/29/2015	0B 6	E	
			MPI INTEREST	2334	8350 MOSLEY ROAD, HOUSTON	VOCS, METALS	8/19/2010	0B 3	E	
			NAVIGATION BUSINESS PARK	2748	3401-3403 NAVIGATION BLVD, HOUSTON	HEAVY METALS	6/5/2015	0B 1A	E	
			NORTH 45 PLAZA	2535	10922 NORTH FREEWAY, SUITE A, HOUSTON	CHLORINATED SOLVENTS	9/21/2012	0B 3	E	
			NORTH OAKS - CLARK CLEANERS	2105	4529 FM 1960, HOUSTON	VOCS, METALS	10/18/2007	0B 5	E	
			NORTH ROUTE CORRIDOR PARCEL NR 281	2319	4200 & 4206 FULTON STREET, HOUSTON	CHLORINATED SOLVENTS	6/16/2010	0B 6	E	
			282 AT							
			NORTH VELASCO ROAD PROPERTY (LEAD PRODUCTS)	334	709 NORTH VELASCO ROAD, HOUSTON	SOLVENTS	9/9/1996	0B 5	E	
			NORTHWEST PIPE	2665	6307 TOLEDO STREET, HOUSTON	CHLORINATED SOLVENTS	4/11/2014	0B 4	E	
			NUPI AMERICAS	2148	1511 SUPERIOR WAY, HOUSTON	VOCS, METALS, TPH	3/6/2008	0B 4	E	
			OAKITE PRODUCTS FACILITY	526	10100 HIRSCH ROAD, HOUSTON	VOCS	5/14/1997	0B 5	E	
			OCCIDENTAL CHEMICAL CORPORATION - DEER PARK	348	1000 TIDAL ROAD, DEER PARK	CHLORINATED SOLVENTS, METALS	9/19/1996	0B 5	E	
			ODFJELL TERMINALS - TRUCK TOWER AREA	2255	12211 PORT ROAD, SEABROOK	VOCS, SVOCS, METALS, CHLORINATED SOLVENTS	4/14/2009	0B 2A	E	
			OFFICE WAREHOUSE BUILDING	2710	2102 EDWARDS ST, HOUSTON	CHLORINATED SOLVENTS	1/2/2015	0B 2A	E	

TABLE 1
GROUNDWATER CONTAMINATION CASE DESCRIPTION BY COUNTY
TEXAS COMMISSION ON ENVIRONMENTAL QUALITY

COUNTY	DIVISION	NEW CASES	FILE NAME	FILE NUMBER	LOCATION	CONTAMINATION DESCRIPTION	DATE	ENFORCEMENT STATUS	DATA QUALITY	\$5.236
HARRIS	REM/VC		OLTTANKING 2700 BLOCK APPELT DRIVE	2549	2700 APPELT DRIVE, HOUSTON	VOCS, CHLORINATED SOLVENTS, TPH, BTEX, ACETONE, STYRENE	11/12/2012	OB 3	E	
			OLD KATY ROAD DRIVING RANGE	665	10400 OLD KATY ROAD, HOUSTON	TPH, METALS	12/19/1997	OB 5	E	
			OLD KATY ROAD PROPERTY	191	10420 OLD KATY ROAD, HOUSTON	CHLORINATED SOLVENTS	3/5/1996	OB 5	E	
			PARDIGM VALVE SERVICES	2061	910 WEST 13TH STREET, DEER PARK	VOCS, METALS	5/18/2007	OB 5	E	
			PASADENA COURTHOUSE ANNEX	1954	816 WEST PASADENA FREEWAY, PASADENA	VOCS, SVOCS, METALS, CHLORINATED SOLVENTS	8/9/2006	OB 3	E	
			PEOPLES TRUST FEDERAL CREDIT UNION	2673	413 BASTROP STREET, HOUSTON	VOCS, CHLORINATED SOLVENTS	5/29/2014	OB 3	E	
			PILGRIM CLEANERS - BRIAR RIDGE	63	2538-A BRIAR RIDGE, HOUSTON	VOCS	9/11/1995	OB 2B	E	
			PILGRIM CLEANERS - SHEPHERD	1788	5210 NORTH SHEPHERD DRIVE, HOUSTON	VOCS, METALS, CHLORINATED SOLVENTS	2/2/2005	OB 3	E	
			PILGRIMS LAUNDRY COMPANY	2040	2307 WEST ALABAMA STREET, HOUSTON	VOCS, SVOCS	3/12/2007	OB 2B	E	
			POLO CLEANERS	2088	6210 WESTHEIMER ROAD, HOUSTON	VOCS, METALS, CHLORINATED SOLVENTS	8/13/2007	OB 2B	E	
			PORT OF HOUSTON AUTHORITY - SIMS BAYOU	579	9887 LAWDALE, HOUSTON	BTEX, TPH	11/1/2000	OB 5	E	
		*	POST OAK MEMORIAL OFFICE PARK	2804	1110 N POST OAK RD, HOUSTON	HEAVY METALS	4/13/2016	OB 1A	E	
			PROFESSIONAL SERVICE INDUSTRIES PROPERTY	2427	1714 & 1716 NORTH MEMORIAL WAY & 1708 STATE STREET, HOUSTON	VOCS, CHLORINATED SOLVENTS	7/1/2011	OB 6	E	
			PROLER PROPERTIES, INC	1509	7501 LIBERTY ROAD, HOUSTON	VOCS, METALS, TPH	8/26/2002	OB 5	E	
			QUEST CHEMICAL	2091	12255 FM 529, HOUSTON	VOCS, CHLORINATED SOLVENTS	8/16/2007	OB 5	E	
			REDI PACKAGING WAREHOUSE	2052	6002 DONOHO STREET, HOUSTON	VOCS, METALS	6/15/2007	OB 3	E	
		*	RESERVE A PLEASANT HILL VILLAGE	2808	300 LYONS AVE, HOUSTON	VOCS	5/4/2016	OB 1A	E	
			REVAK ENTERPRISES	2130	12204 WEST FAIRMONT PARKWAY, LA PORTE	CHLORINATED SOLVENTS	1/7/2008	OB 3	E	
			REXAM BEVERAGE CAN COMPANY	1882	8501 EAST FREEWAY, HOUSTON	METALS, CHLORINATED SOLVENTS, TPH, PCBS	11/15/2005	OB 4	E	
			REYNOLDS ALUMINUM HOUSTON CAN PLANT	2171	10000 NORTH LOOP EAST, HOUSTON	VOCS, METALS, CHLORINATED SOLVENTS	5/9/2008	OB 1A	E	
			SANDVIK ROCK TOOLS FACILITY	837	8760 CLAY ROAD, HOUSTON	CHLORINATED SOLVENTS, METALS	9/16/1998	OB 4	E	
			SERCEL, INC	1299	10502 FALLSTONE ROAD, HOUSTON	VOCS, TPH	1/8/2001	OB 5	E	
			SITE AIRE LIQUIDE CONTIGUOUS FACILITIES 3602 W 11TH ST	2721	3602 W 11TH ST, HOUSTON	VOCS, SVOCS, HEAVY METALS, CHLORINATED SOLVENTS, TPH	2/9/2015	OB 6	E	
			SMITH INDUSTRIES	275	8300 HEMPSTEAD HIGHWAY, HOUSTON	VOCS	6/13/1996	OB 5	E	
			SOUTH COAST TERMINALS (MANCHESTER FACILITY)	457	9317 AVENUE E, HOUSTON	METALS, PCBS	2/11/1997	OB 2A	E	
			SOUTH STREET VACANT PROPERTY	1348	SOUTH STREET C HARRINGTON, HOUSTON	CHLORINATED SOLVENTS, TPH	6/6/2001	OB 2B	E	
			SOUTH YARD SITE	2352	3206 HOLMES ROAD, HOUSTON	VOCS, SVOCS, TPH	9/30/2010	OB 5	E	
			SOUTHWEST WIRE ROPE	1610	1902 FEDERAL ROAD, HOUSTON	VOCS, CHLORINATED SOLVENTS	7/17/2003	OB 5	E	
			SOUTHWESTERN BELL NORTH PARKING LOT	2777	3303 WESLAYAN ST, HOUSTON	VOCS, CHLORINATED SOLVENTS	11/9/2015	OB 1A	E	
			SPECTRUM METAL RECYCLING	2243	308 HUGHES STREET, HOUSTON	VOCS	2/11/2009	OB 3	E	
			SPRING PLAZA - TOP STAR CLEANERS	2106	9474 HAMMERLY BOULEVARD, HOUSTON	VOCS, CHLORINATED SOLVENTS	10/18/2007	OB 5	E	
		*	STANFORD DEVELOPMENT TRACT	2439	500 BLOCK OF DOWLING STREET, HOUSTON	CHLORINATED SOLVENTS, TPH	10/10/2011	OB 2A	E	
			STEWART CADILLAC	2775	2520 MAIN ST, HOUSTON	VOCS, TPH	10/27/2015	OB 2A	E	
			SUMMER TRACT	2678	1700-1898 OLIVER STREET, HOUSTON	CHLORINATED SOLVENTS, VOCS, METALS	6/6/2014	OB 5	E	
			SYSTEM PROPERTY DEVELOPMENT CO	378	1301 PRESTON AVENUE, HOUSTON	VOCS, METALS, PAHS	10/22/1996	OB 5	E	
			T & C LYNDISFARNE (FMC PROPERTY)	563	10516 OLD KATY ROAD, HOUSTON	VOCS	7/2/1997	OB 5	E	
			TCE/TURBO COMPONENTS & ENGINEERING	2445	8730 MELDRUM LANE, HOUSTON	TPH, SVOCS, VOCS, CHLORINATED SOLVENTS	11/4/2011	OB 6	E	
			TENNECO TECHNOLOGY CENTER	661	5510 SOUTH RICE AVENUE, HOUSTON	METALS	1/30/1998	OB 5	E	
			THE COLUMNS APARTMENTS	2477	621 SOUTH RICHEY ROAD, PASADENA	VOCS	2/29/2012	OB 5	E	
			THE GOODYEAR TIRE & RUBBER COMPANY	2278	13441 BAY AREA BOULEVARD, PASADENA	VOCS, CHLORINATED SOLVENTS, TPH	9/15/2009	OB 6	E	
			THERMO ELECTRON CORPORATION	531	411 JACKSON HILL STREET, HOUSTON	METALS, PETROLEUM HYDROCARBONS	5/15/1997	OB 5	E	
			TIDELAND SIGNAL CORPORATION	2506	4310 DIRECTORS ROW, HOUSTON	VOCS	7/26/2012	OB 6	E	
			TIMCO SCRAP PROCESSING	2161	15911 WOOD ROAD, CHANNELVIEW	VOCS, METALS, TPH	5/22/2008	OB 3	E	
			TOWN SQUARE/ COPPERFIELD SHOPPING CENTER	883	8475 NORTH HIGHWAY 6, HOUSTON	CHLORINATED SOLVENTS, TPH, BTEX	12/3/1998	OB 5	E	

TABLE 1
GROUNDWATER CONTAMINATION CASE DESCRIPTION BY COUNTY
TEXAS COMMISSION ON ENVIRONMENTAL QUALITY

COUNTY	DIVISION	NEW CASES	FILE NAME	FILE NUMBER	LOCATION	CONTAMINATION DESCRIPTION	DATE	ENFORCEMENT STATUS	DATA QUALITY	\$5.236
HARRIS	REM/VC		TURBINE AIR SYSTEMS LTD FKA DIXIE CULLEN INTE	2191	4300 DIXIE DRIVE, HOUSTON	VOCS	7/30/2008	0B 3	E	
			TWIN OAKS CLEANERS	1015	3949 - 3955 RICHMOND AVENUE, HOUSTON	VOCS	7/21/1999	0B 5	E	
			UNITED RENTALS	2755	6800 DIXIE DR, HOUSTON	HEAVY METALS	6/23/2015	0B 3	E	
			UNOCAL CHEMICAL DISTRIBUTION - HOUSTON	669	7010 MYKAWA ROAD, HOUSTON	CHLORINATED SOLVENTS	12/30/1997	0B 5	E	
			UNOCCUPIED INDUSTRIAL SITE (FONTENOT) VALLEY SYSTEMS, LA PORTE FACILITY	401 1066	6125 INDUSTRIAL WAY, HOUSTON 606 SOUTH 16TH STREET, LA PORTE	BTEX, METALS, VOCS, PAHS CHLORINATED SOLVENTS, METALS, TPH	11/14/1996 10/13/1999	0B 3 0B 4	E E	
			VETCO GRAY NHR FACILITY	2151	12221 NORTH HOUSTON ROSSLYN ROAD, HOUSTON	VOCS, SVOCS, METALS, TPH, CHLORINATED SOLVENTS	3/12/2008	0B 4	E	
			WAL-MART STORE NO. 1409-06	2374	10750 WESTVIEW DRIVE, HOUSTON	VOCS, TPH, CHLORINATED SOLVENTS	2/3/2011	0B 3	E	
			WENCO DISTRIBUTORS	1672	1615 DART STREET, HOUSTON	VOCS, METALS, CHLORINATED SOLVENTS	12/31/2003	0B 4	E	
			WEST BELT BUSINESS PARK	1637	10611 HARWIN DRIVE, HOUSTON	VOCS	9/9/2003	0B 5	E	
			WEST DALLAS STREET PARCEL	2543	2606 - 2616 WEST DALLAS STREET, HOUSTON	CHLORINATED SOLVENTS	12/18/2012	0B 3	E	
			WEST LOOP BUSINESS PLAZA	1007	1500 WEST LOOP, HOUSTON	PAHS, VOCS	7/14/1999	0B 5	E	
			WESTLAKE INDUSTRIES, INC	13	17011 OLD BEAUMONT HIGHWAY 90, HOUSTON	NITRATES	9/19/1995	0B 5	E	
			WESTMONT SHOPPING CENTER	2277	6460 PHELAN BOULEVARD, BEAUMONT	VOCS, METALS, TPH, PCBS	9/16/2009	0B 3	E	
			WILSON AIR CENTER	2463	9000 RANDOLPH STREET, HOUSTON	VOCS, METALS, CHLORINATED SOLVENTS	12/28/2011	0B 6	E	
			WOMBLE COMPANY, INC	689	13605 INDUSTRIAL ROAD, HOUSTON	SOLVENTS	2/2/1998	0B 3	E	
			WYNNWOOD INDUSTRIAL PARKS 1 AND 2	2766	1302 - 1398 SALFORD DR AND 7207 - 7213 WYNNWOOD LN, HOUSTON	VOCS	9/18/2015	0B 6	E	
			YALE STREET PROPERTY	2732	357 YALE ST, HOUSTON	HEAVY METALS	4/13/2015	0B 5	E	
	REM/VCIO		15000 BLOCK BEECHNUT	451	15000 BLOCK BEECHNUT, HOUSTON	VOCS, TPH	11/3/2004	0	E	
			2211 SOUTHMORE	978	2211 SOUTHMORE AVE, PASADENA	VOCS, TPH	11/6/2015	6	E	
			2416 BRANARD (TRACT 1- EAST)	386	2416 BRANARD ST, HOUSTON	VOCS	9/11/2003	0	E	
			277 WEST GRAY PROPERTY	894	277 WEST GRAY, HOUSTON	VOCS, TPH	9/19/2013	0	E	
			3327, 3329, 3331 D'AMICO	918	3327, 3329, 3331 D'AMICO, HOUSTON	VOCS	6/11/2014	0	E	
		*	4200 BLAFFER ST	1037	4200 BLAFFER ST, HOUSTON	CHLORINATED SOLVENTS	10/13/2016	6	E	
			617 FUGATE STREET PROPERTY	904	617 FUGATE STREET, HOUSTON	VOCS	11/22/2013	1B	E	
			7409-7411 AIRLINE DRIVE	954	7409-7411 AIRLINE DR, HOUSTON	HEAVY METALS	4/6/2015	0	E	
			8400 HEMPSTEAD ROAD	983	8400 HEMPSTEAD RD, HOUSTON	VOCS	11/18/2015	1B	E	
			ADDICKS PROFESSIONAL AUTO CARE	917	15180 BELLAIRE BOULEVARD, HOUSTON	VOCS	6/16/2014	0	E	
			ALICE STREET PLUME C	613	7100 BLOCK ARDMORE, HOUSTON	VOCS	4/24/2007	0	E	
			APPELT ROAD	729	2801 APPELT DRIVE, HOUSTON	CHLORINATED SOLVENTS	8/26/2009	6	E	
			ATASCOCITA PROPERTY	355	ATASCOCITA ROAD AND WILL CLAYTON PARKWAY, HUMBLE	VOCS	4/23/2003	0	E	
			BAYBROOK VILLAGE I APARTMENTS	583	2801 BAY AREA BOULEVARD, WEBSTER	PCE	10/23/2006	0	E	
			BLOCK 370	684	PEASE JEFFERSON-MILAM-TRAVIS ST, HOUSTON	VOCS, TPH	6/3/2008	1B	E	
		*	BRIARWOOD APARTMENTS	1046	1711 JAMES BOWIE SCHOOL DR, BAYTOWN	CHLORINATED SOLVENTS	11/18/2016	1B	E	
			C AND J ENERGY SERVICES PROJECT 6326	959	3990 ROGERDALE RD, HOUSTON	HEAVY METALS	5/21/2015	1B	E	
			C&J ENERGY SERVICES PROJECT 6325	958	10771 WESTPARK DR, HOUSTON	HEAVY METALS	5/21/2015	1B	E	
		*	C&W INVESTMENTS ANGLETON	1035	1500 BLOCK OF E CEDAR ST, ANGLETON	VOCS, CHLORINATED SOLVENTS	10/7/2016	1B	E	
			CHEVRON TEXACO HERITAGE PLAZA	421	1111 BAGBY STREET, HOUSTON	VOCS, CHLORINATED SOLVENTS, TPH	3/23/2004	0	E	
			CHICK-FIL-A INC CFA KUYKENDAHL ROAD AT FM 2920	722	NO NUMBER ASSIGNED - SAWDUST ROAD, SPRING	TPH, VOCS	5/15/2009	1B	E	
			CHICK-FIL-A INC RESTAURANT 2820	775	4410 NORTH FREEWAY, HOUSTON	METALS	3/22/2011	1B	E	
			COMMERCIAL CAR WASH	907	10906 BELLAIRE BOULEVARD, HOUSTON	VOCS	12/6/2013	0	E	
			COOPER POWER TOOLS	670	7007 PINEMONT DRIVE, HOUSTON	VOCS, CHLORINATED SOLVENTS	2/26/2008	0	E	
		*	CUNNINGHAM ELEMENTARY	1007	5100 GULFTON ST, HOUSTON	CHLORINATED SOLVENTS	4/26/2016	1B	E	
		*	DELTA COURT APARTMENTS	1018	3101 S BROADWAY ST, LA PORTE	CHLORINATED SOLVENTS	8/1/2016	1B	E	
			DELTA SEABOARD WELL SERVICES INC	843	1212 SAM HOUSTON PARKWAY NORTH, HOUSTON	CHLORINATED SOLVENTS	10/29/2012	0	E	
		*	DISTRICT H CROSSFIT	1017	1044 STUDEWOOD ST, HOUSTON	VOCS, TPH	7/21/2016	1B	E	
		*	EL AHORRO PROPERTIES	1047	10341 PALESTINE ST, JACINTO CITY	TPH	12/12/2016	1B	E	
		*	FORMER BIRDALL STORAGE	991	159 BIRDSALL ST, HOUSTON	VOCS, CHLORINATED SOLVENTS	1/20/2016	6	E	

TABLE 1
GROUNDWATER CONTAMINATION CASE DESCRIPTION BY COUNTY
TEXAS COMMISSION ON ENVIRONMENTAL QUALITY

COUNTY	DIVISION	NEW CASES	FILE NAME	FILE NUMBER	LOCATION	CONTAMINATION DESCRIPTION	DATE	ENFORCEMENT STATUS	DATA QUALITY	\$5.236
HARRIS	REM/VICIO		FORMTEX PLASTICS	974	6817 WYNNWOOD LN, HOUSTON	CHLORINATED SOLVENTS	10/27/2015	1B	E	
			FREEDOM PACKAGING	717	3821 JENSEN DRIVE, HOUSTON	VOCS, TPH	3/25/2009	0	E	
			GE ENERGY - MCS FACILITY	849	10311 WESTPARK DRIVE, HOUSTON	CHLORINATED SOLVENTS	11/27/2012	1B	E	
			GENERAL STORAGE SYSTEMS	504	13225 FM 529, HOUSTON	VOCS	6/20/2005	0	E	
			HANDI STOP #83 (PHILLIPS 66)	512	12050 BEAMER ROAD, HOUSTON	VOCS	9/22/2005	0	E	
			HARRIS COUNTY MUD NO 36	294	IH-45 AND LOCKHAVEN DRIVE, HOUSTON	CHLORINATED SOLVENTS	5/7/2002	0	E	
			HOBBY BUSINESS CENTER - 9.6624 ACRE PARCEL	711	9.6624 ACRE TRACT NORTH OF WEST OREM DRIVE, HOUSTON	VOCS, SVOCS, TPH	12/8/2008	0	E	
			IBERIA BANK AT GREENWAY COMMONS	746	3810 RICHMOND AVENUE, HOUSTON	VOCS, SVOCS, CHLORINATED SOLVENTS, TPH	4/15/2010	1B	E	
			KENTUCKY FRIED CHICKEN	669	7806 BELLFORT ST, HOUSTON	TPH	2/22/2008	0	E	
			KINETICS HOLDINGS LLC	847	5055 SOUTH LOOP EAST, HOUSTON	PAHS	11/15/2012	1B	E	
		*	LAS PALMAS HOLDINGS	1029	7170 PARKER RD, HOUSTON	VOCS, SVOCS, CHLORINATED SOLVENTS	8/25/2016	1B	E	
			LAW OFFICES	966	1225 W 34TH ST, HOUSTON	VOCS, CHLORINATED SOLVENTS	7/9/2015	1B	E	
		*	LE RENAISSANCE APARTMENTS	1008	970 BUNKER HILL RD, HOUSTON	CHLORINATED SOLVENTS	5/9/2016	6	E	
		*	LEGENDS OF MEMORIAL APARTMENTS	1033	7703 KATY FWY, HOUSTON	VOCS	11/18/2016	1B	E	
			LONG POINT SHOPPING CENTER	360	7834 LONG POINT ROAD, HOUSTON	VOCS	5/19/2003	0	E	
			MACY'S CLASSIC STOVE WORKS INC	436	5515 ALMEDA ROAD, HOUSTON	TPH	8/17/2004	0	E	
			MONTGOMERY WARD'S	912	5110 GRIGGS ROAD, HOUSTON	VOCS, SVOCS, CHLORINATED SOLVENTS, TPH	2/6/2014	0	E	
			NEC LELAND AND DOWLING	547	1515 DOWLING STREET/2409 LELAND STREET, HOUSTON	VOCS, TPH	4/11/2006	0	E	
			NORMANDY MCNAIR	586	930 NORMANDY STREET, HOUSTON	METALS	10/29/2006	0	E	
			NORTH HOUSTON AVENUE VACANT LOT	353	1819 HOUSTON AVENUE, HOUSTON	VOCS, TPH	4/11/2003	0	E	
			NORTH JUNCTION SHOPPING CENTER	380	140-156 FM 1960, HOUSTON	TPH	8/19/2003	0	E	
		*	PALMA ROYALE APARTMENTS	996	7429 LONG POINT RD, HOUSTON	CHLORINATED SOLVENTS	3/7/2016	6	E	
		*	PIZZA HUT	1045	3621 W ALABAMA ST, HOUSTON	CHLORINATED SOLVENTS	11/15/2016	1B	E	
			PIZZA HUT	777	11017 CHIMNEY ROCK ROAD, HOUSTON	CHLORINATED SOLVENTS	3/22/2011	1B	E	
			PRIME CAPITAL PROPERTY	396	NWC WALLISVILLE AND MAXEY ROADS, HOUSTON	VOCS, TPH	10/15/2003	0	E	
			RICHMOND COMPLEX AND GREENWAY COMMONS	726	3826 RICHMOND AVE, HOUSTON	VOCS, SVOCS, TPH, CHLORINATED SOLVENTS	8/10/2009	0	E	
			ROSINE STREET PROPERTY	416	1010 - 1216 ROSINE STREET, HOUSTON	VOCS, CHLORINATED SOLVENTS	2/24/2004	0	E	
		*	ROYAL GATES APARTMENTS	1039	1711 GESSNER RD, HOUSTON	VOCS, TPH	11/2/2016	1B	E	
			RRWT PROPERTY	343	ADJACENT TO 6712 TELEAN STREET, HOUSTON	METALS, PESTICIDES	1/31/2003	0	E	
			SHEPHERD SHOPPING CENTER	950	2620 S SHEPHERD DR, HOUSTON	CHLORINATED SOLVENTS	2/18/2015	1B	E	
			SITE LOCATED AT 3777 WEST 12TH STREET	836	3777 WEST 12TH STREET, HOUSTON	METALS, PESTICIDES	10/5/2012	1B	E	
			SOUTH TEXAS EQUIPMENT	686	1495 NORTH POST OAK BOULEVARD, HOUSTON	VOCS, CHLORINATED SOLVENTS	6/19/2008	0	E	
			SOUTHWEST BANK OF TEXAS GAYLORD BRANCH	444	BUNKERHILL ROAD AND GAYLORD DRIVE, HOUSTON	VOCS, CHLORINATED SOLVENTS	9/28/2004	0	E	
		*	THE DOMAIN AT KIRBY	1038	1333 OLD SPANISH TRAIL, HOUSTON	CHLORINATED SOLVENTS	10/31/2016	1B	E	
			THE PLAZA ON WESTHEIMER	925	6263 WESTHEIMER ROAD, HOUSTON	CHLORINATED SOLVENTS	8/28/2014	6	E	
			UNITED RENTALS	962	6800 DIXIE DR, HOUSTON	VOCS	7/3/2015	1B	E	
			UPRR PROPERTY	683	205 VELASCO STREET, HOUSTON	VOCS, METALS	5/29/2008	0	E	
			USA FASTENER GROUP	576	198 HIRSCH ROAD, HOUSTON	VOCS	9/18/2006	0	E	
			VACANT LAND @ WORMS & LYONS	884	WORMS STREET & LYONS AVENUE, HOUSTON	CHLORINATED SOLVENTS	7/25/2013	6	E	
			VACANT WAREHOUSE BUILDING - 8300 TELEPHONE RD	842	8300 TELEPHONE ROAD, HOUSTON	SVOCS	9/26/2012	0	E	
			WAREHOUSE OPEN LAND	979	3201 POLK ST, HOUSTON	VOCS	11/16/2015	1B	E	
			WEST BY NORTHWEST BUSINESS PARK	700	6300,6310,6320 ROTHWAY STREET, HOUSTON	CHLORINATED SOLVENTS	9/8/2008	0	E	
			WEST BY NORTHWEST BUSINESS PARK	933	6300, 6310, & 6320 ROTHWAY STREET, HOUSTON	CHLORINATED SOLVENTS	10/9/2014	1B	E	
			WESTHEIMER TERRACE	982	9407 WESTHEIMER RD, HOUSTON	CHLORINATED SOLVENTS	11/23/2015	6	E	
			WIMBLEDON APARTMENTS	678	16222 STUEBNER AIRLINE ROAD, SPRING	VOCS, CHLORINATED SOLVENTS	4/22/2008	0	E	
	WPD/MSW		CASCO HAULING AND EXCAVATION LANDFILL (TYPE IV LANDFILL)	MSW01403	1306 EAST ANDERSON ROAD IN HOUSTON HARRIS COUNTY	MW-106R: METALS (ARSENIC)	12/31/2005	2A	2A	E,Q,V2

TABLE 1
GROUNDWATER CONTAMINATION CASE DESCRIPTION BY COUNTY
TEXAS COMMISSION ON ENVIRONMENTAL QUALITY

COUNTY	DIVISION	NEW CASES	FILE NAME	FILE NUMBER	LOCATION	CONTAMINATION DESCRIPTION	DATE	ENFORCEMENT STATUS	DATA QUALITY	\$5.236
HARRIS	WPD/MSW		CITY OF TOMBALL LANDFILL (PRE-SUBTITLE D ONLY)	MSW01140A	1.6 MILE NE OF FM 2920 AND FM 149 INTERSECTION .4 MILE NE OF RUDOLPH HUFF AND SMITH ROADS	MW-2A, 4, 6, 7, 9, 12, 15, 16: VOCS (ACETONE; BENZENE; 1,4-DICHLOROETHANE; 1,1-DICHLOROETHANE; CIS-1,2-DICHLOROETHYLENE; TRANS-1,2-DICHLOROETHYLENE; TETRACHLOROETHYLENE; TRICHLOROETHYLENE; VINYL CHLORIDE; XYLENES)	6/23/2011	2B 2B	E,V1,2	
			MCCARTY ROAD LANDFILL (PRE-SUBTITLE D AND SUBTITLE D)	MSW00261B	US 90E, 0.9 MI E OF FM 527, HOUSTON	MW-4UB, 8LB, 11UBR, 11LB, 43UB, 46UB; METALS (AS, BA, CO, CU, HG, NI, ZN); MW-4UB, 10UB, 11UBR, 11LB, 12UB, 43UB, 46LB; VOCS (BENZENE, TOLUENE, 1,4-DCB, CHLOROETHYLENE, CHLOROFORM, CARBON TET, 1,1-DCE, CIS-1,2-DCE, PCE, TCE, 2-BUTANONE, METHYLENE CHLORIDE, VC)	11/19/1991	2B 4,5	E,Q,V2	
			WM ATASCOCITA RECYCLING DISPOSAL FACILITY (PRE-SUBTITLE D AND SUBTITLE D)	MSW01307D	3 MILES SW OF HUMBLE TEXAS 3 MILES E OF US HIGHWAY 59 S SIDE ATASCOCITA ROAD	MW-8-1: VOCS (BENZENE; 1,4-DICHLOROETHYLENE; CIS-1,2-DICHLOROETHYLENE); MW-8-1R: VOCS (CHLOROETHYLENE; CIS-1,2-DICHLOROETHYLENE); MW-9-1: VOCS (CHLOROETHYLENE); MW-2-2, MW-5-2R AND MW-24-4: METALS (BARIUM)	10/2/2006	2A 2B	E,Q,V2	
HARRISON	REM/CA		EXXON MOBIL OIL	31667	1100 ELYSIAN FIELDS RD, WASKOM 75692	BTEX, MTBE, TPH	11/7/1986	2C 5	E,Q,V2	
			MOTIVA ENTERPRISES LLC (FMR STAR ENTERPRISE INC)	35841	1090 ELYSIAN FIELDS AVE, WASKOM 75692	BTEX, MTBE, TPH	11/1/1990	3B 5	E,Q,V2	
			PONDER INVESTMENTS	T1906	LOONEY LN, MARSHALL	ARSENIC, LEAD	1/30/2004	2B 2A	E, Q, V	
			TECHNICAL MACHINE SALES	82643	2120 EAST LOOP 281, LONGVIEW 75605	1,2- DIBROMO-3-CHLOROPROPANE, 1,2-DIBROMOETHANE, PCE, 1,2,3-TRICHLOROPROPANE, TCE, CADMIUM, CIS-1,2-DCE, TRANS-1,2-DCE, VINYL CHLORIDE, CHROMIUM	2/13/2009	0B 5	E, Q	
			TEXAS EASTMAN DIV	30137	300 KODAK BLVD, LONGVIEW 75602	SOLVENTS, PLASTICS	6/26/1989	3A 5	E,Q,V,2,3	
			TRW REDA PUMP	34132	3304 ROSBOROUGH SPRINGS RD, MARSHALL 75670	CHLORINATED SOLVENTS	1/22/1985	4A 5	EQV12	
			WESCO VALVE & MANUFACTURING CO	34966	4000 AIRPORT RD, MARSHALL 75670	CHROMIUM	3/7/1994	4 5	E	
			CITY OF MARSHALL GARAGE	99436	1600 STARR ST, MARSHALL	GASOLINE	7/2/1991	2 2A	E,Q	
			FORMER BILL MORRISON GROCERY	112525	17334 STATE HIGHWAY 154, HARLETON	GASOLINE, DIESEL	8/5/1997	5B 6	E,Q	
			HAWKINS GROCERY	113600	7920 FM 450 N, HALLSVILLE	GASOLINE, DIESEL	6/16/1998	5B 2A	E,Q	
			PACE OIL CO OF TX INC	94412	1402 E GRAND AVE, MARSHALL	GASOLINE	12/21/1989	5B 2A	E,Q	
			STEMCO	108640	300 INDUSTRIAL DR, LONGVIEW	GASOLINE	7/22/1994	5B 2A	E,Q	
			REM/SF		LONGHORN ARMY AMMUNITION PLANT	SUP126	15600 ST HWY 134, KARNACK	VOCS, METALS, PERCHLORATE	5/12/1995	4B 5
			MARSHALL WOOD PRESERVING	SUP016	2700 W HOUSTON ST, MARSHALL	NAPHTHALENE, CARBAZOLE, PENTACHLOROPHENOL, FLOURENE, BENZENE, ACENAPHTHENE, FLORANTHENE, FLOURATHENE, ARSENIC	6/25/1997	5B 3	E, Q, V3	
	REM/VC		800 SOUTH WASHINGTON AVENUE	2323	800 SOUTH WASHINGTON AVENUE, MARSHALL	CHLORINATED SOLVENTS, SVOCS, METALS	7/1/2010	0B 5	E	
			DRESSER OIL TOOLS - AXELSON FACILITY	824	110 INDUSTRIAL BOULEVARD, LONGVIEW	CHLORINATED SOLVENTS	8/26/1998	0B 5	E	

TABLE 1
GROUNDWATER CONTAMINATION CASE DESCRIPTION BY COUNTY
TEXAS COMMISSION ON ENVIRONMENTAL QUALITY

COUNTY	DIVISION	NEW CASES	FILE NAME	FILE NUMBER	LOCATION	CONTAMINATION DESCRIPTION	DATE	ENFORCEMENT STATUS	DATA QUALITY	\$5.236	
HARRISON	REM/VC		SOUTH WASHINGTON AVENUE PROPERTY	2385	800 SOUTH WASHINGTON AVENUE, MARSHALL	SVOCS, TPH, METALS	3/9/2011	0B 6	E		
	REM/VCIO	*	RUSHING PROPERTY	998	E COUNTRY CLUB RD, LONGVIEW	CHLORINATED SOLVENTS, METALS	4/6/2016	6	E		
HAYS	REM/DCRP		FMR COOPERS CLEANERS SUNSHINE LAUNDRY AND CLEANERS	DC0118 DC0182	242 NORTH LBJ DRIVE 214 HUTCHISON STREET	CHLORINATED SOLVENTS CHLORINATED SOLVENTS	4/28/2003 11/30/2008	5B 2A 5B 5	E E		
	REM/PST	*	HEB 243 PAC N SAC 102 SAC N PAC 107 SAC N PAC 403 SAC N PAC 117 SAN MARCOS FOOD STORE	116883 119899 119356 118293 119385 118235	11843 STARCREST DR, SAN ANTONIO 1501 POST RD, SAN MARCOS 1202 N HIGHWAY 123, SAN MARCOS FM 967 & CANYON WREN BUDA TX 78610, BUDA 510 S GUADALUPE ST, SAN MARCOS 1300 N STATE HIGHWAY 123, SAN MARCOS	UNKNOWN DIESEL, GASOLINE DIESEL, GASOLINE UNKNOWN GASOLINE UNKNOWN	12/16/2002 3/17/2016 11/14/2013 12/5/2009 4/9/2014 9/22/2009	2 2A 1B 1A 2 2A 2 2A 2 2A 1B 1A	E,Q E,Q E,Q E,Q E,Q E,Q		
	REM/SF	*	TEX-BEST TRAVEL CENTER 3	119776	18701 INTERSTATE 35, KYLE	GASOLINE, DIESEL	8/17/2015	1B 1A	E,Q		
	REM/VC		STATE HIGHWAY 123 PCE PLUME	SUP062	GROUNDWATER PLUME LOCATED NEAR THE INTERSECTION OF IH 35 & HIGHWAY 123, SAN MARCOS	TETRACHLOROETHENE (PERCHLOROETHYLENE), VINYL CHLORIDE, 1,2-DICHLOROETHANE, TRICHLOROETHENE	5/30/1997	5B 5	E, Q, V3		
	REM/VC		CHATLEFF CONTROLS, INC	2124	900 WEST GOFORTH ROAD, BUDA	CHLORINATED SOLVENTS	12/14/2007	0B 5	E		
	HEMPHILL	REM/PST		CANADIAN OIL GAS BULK PLANT CARD PUMPS HOUBLER OIL INC	109701 95834 96276	1ST & SUMMITT, CANADIAN 2ND & SUMMITT STREET, CANADIAN 217 S 2ND ST, CANADIAN	GASOLINE GASOLINE GASOLINE	7/17/1995 5/8/1990 7/23/1990	5B 4 5B 4 5B 6	E,Q E,Q E,Q	
		REM/PST	*	CIRCLE S FOOD MART EUSTACE CITGO TARRANT 18 FORMER KID JONES FAC FORMER MALAKOFF TRUCK STOP	119916 93593 119437 99304	201 N TOOL DR, TOOL 304 HWY 175 E, EUSTACE 1413 STATE HWY 31, ATHENS HWY 31 EAST, MALAKOFF	GASOLINE, DIESEL GASOLINE DIESEL, GASOLINE DIESEL, GASOLINE	3/9/2016 9/6/1989 7/28/2014 1/22/1991	2 2A 5B 6 2 6 5B 2A	E,Q E,Q E,Q E,Q	
		REM/VC		PRENGLER IRON AND METAL SEISMIC ENERGY PRODUCTS LP	2465 2525	ON HWY 175 AT 0.5 MILE NW IH-31 AND 175, ATHENS 518 PROGRESS WAY, ATHENS	TPH VOCS	11/21/2011 11/9/2012	0B 2A 0B 2B	E E	
	WSD/PDW	*	BETHEL ASH WSC - BETHEL PLANT	G1070034B	2 - OTT, FM 1803 / CR 3507	BENZENE	10/4/2016	2C 6C	E,Q,V,2		
	HIDALGO	REM/CA		PHARR PLANTATION SCHLUMBERGER TECHNOLOGY CORPORATION	52175 33568	431 PLANTATION DRIVE, PHARR 78577 1005 N GLASSCOCK RD, MISSION 78572	PESTICIDES VOCS, TPH	6/23/1992 4/8/1989	3B 2A 3B 5	EQV1 EQV2	
REM/DCRP			PRIDE'S CLEANERS	DC0025	2204 WEST NOLANA, MCALLEN	CHLORINATED SOLVENTS	4/29/2005	5B 0			
REM/PST			23RD STREET GW PLUME	117954	23RD ST, MCALLEN	UNKNOWN	7/18/1989	5B 2A	E,Q		
*		AZIZ CONVENIENCE STORE 13	119728	1451 FM 495, ALAMO	GASOLINE, DIESEL	6/29/2015	2 2A	E,Q			
*		AZIZ CONVENIENCE STORE 15	119729	802 N JACKSON RD, PHARR	DIESEL, GASOLINE	6/29/2015	2 2A	E,Q			
*		AZIZ CONVENIENCE STORE 17	119731	911 W FM 495, SAN JUAN	GASOLINE, DIESEL	6/29/2015	2 2A	E,Q			
*		AZIZ CONVENIENCE STORE 19	119732	10500 S CAGE BLVD, PHARR	GASOLINE, DIESEL	6/29/2015	2 2A	E,Q			
*		AZIZ CONVENIENCE STORE 2	119724	3700 W HWY 83, MISSION	GASOLINE, DIESEL	6/29/2015	2 2A	E,Q			
*	AZIZ CONVENIENCE STORE 20	119733	6220 N LA HOMA RD, MISSION	DIESEL, GASOLINE	6/29/2015	2 2A	E,Q				

TABLE 1
GROUNDWATER CONTAMINATION CASE DESCRIPTION BY COUNTY
TEXAS COMMISSION ON ENVIRONMENTAL QUALITY

COUNTY	DIVISION	NEW CASES	FILE NAME	FILE NUMBER	LOCATION	CONTAMINATION DESCRIPTION	DATE	ENFORCEMENT STATUS	DATA QUALITY	§5.23b
HIDALGO	REM/PST	*	AZIZ CONVENIENCE STORE 22	119734	1510 W MONTE CRISTO RD, EDINBURG	GASOLINE, DIESEL	6/29/2015	2	2A	E,Q
		*	AZIZ CONVENIENCE STORE 27	119736	1603 W UNIVERSITY DR, EDINBURG	GASOLINE, DIESEL	6/29/2015	2	6	E,Q
		*	AZIZ CONVENIENCE STORE 3	119725	600 E BUS HWY 83, SAN JUAN	DIESEL, GASOLINE	6/29/2015	2	2A	E,Q
		*	AZIZ CONVENIENCE STORE 5	119726	824 W FERGUSON ST, PHARR	GASOLINE, DIESEL	6/29/2015	2	2A	E,Q
		*	AZIZ CONVENIENCE STORE 8	119727	2831 W US HIGHWAY 83, MCALLEN	GASOLINE, DIESEL	6/29/2015	2	2A	E,Q
			BETTS OIL BUTANE	118725	811 S INTERNATIONAL BLVD, WESLACO	UNKNOWN	1/9/2012	2	2A	E,Q
			ECONOMY 3646	117208	1217 E FERGUSON ST, PHARR	UNKNOWN	3/30/2007	1B	1A	E,Q
			ECONOMY DRIVE INN FFP 290	116761	2015 S MCCOLL RD, EDINBURG	GASOLINE	10/13/2005	1B	1A	E,Q
			ECONOMY FOOD N GAS STORE 53	119012	601 S CLOSNER BLVD, EDINBURG	UNKNOWN	8/14/2012	1B	1A	E,Q
		*	EL TIGRE 20	119921	4312 S RAUL LONGORIA RD, EDINBURG	DIESEL	2/29/2016	2	6	E,Q
			FFP 297 FORMER ECONOMY DRIVE IN	114691	1525 N TEXAS BLVD, WESLACO	GASOLINE	7/9/1999	5B	2A	E,Q
			HERNANDEZ FOOD MART	117177	502 S SAN ANTONIO AVE, SAN JUAN	UNKNOWN	9/29/2006	1B	1A	E,Q
		*	HOP N SHOP 5 (TORTILLERIA RUIZ)	118036	400 S CAGE BLVD, PHARR	UNKNOWN	3/3/2009	1B	1A	E,Q
			HOP SHOP 1	113110	1417 N CONWAY AVE, MISSION	GASOLINE	3/25/1998	2	2A	E,Q
			MISSION CISD MAINT DEPT	119159	520 N HOLLAND AVE, MISSION	UNKNOWN	4/15/2013	2	6	E,Q
		*	MURPHY USA 7393	119744	2700 W NOLANA AVE, MCALLEN	GASOLINE	7/24/2015	2	6	E,Q
			QUEST QUICK SHOP	117943	700 S CLOSNER BLVD, EDINBURG	UNKNOWN	10/28/2008	2	6	E,Q
			QUICK PIC COUNTRY STOP	115600	AT NORTHERN INTERSECTION OF MILE 9 AND KIKA DE LA GARZA, MERCEDES, TX, MERCEDES	UNKNOWN	10/8/2002	1B	1A	E,Q
			SANDOVAL USED CARS	116071	ALAMO RD & HWY 83, ALAMO	UNKNOWN	3/15/2004	1B	1A	E,Q
			SILVER SPUR TRUCK STOP	115290	2705 N CAGE BLVD, PHARR	UNKNOWN	12/7/2001	2	6	E,Q
		*	STRIPES 9125	119795	1606 E RICHARDSON RD, EDINBURG	GASOLINE	5/27/2015	2	6	E,Q
			STRIPES 9634	119665	602 W 2ND ST, MERCEDES	GASOLINE	12/13/2014	2	2A	E,Q
			SUNRISE 1	103228	FM 1015 @ MILE 12 NORT, MERCEDES	GASOLINE	6/3/1992	2	2A	E,Q
			SUPER OXXO STATION	115176	0.25 MI N FM 1015, PROGRESSO	GASOLINE, DIESEL	5/2/2001	2	2A	E,Q
		*	TEN TEN GROCERY	119487	630 E 2ND ST, MERCEDES	DIESEL, GASOLINE	8/26/2014	2	6	E,Q
			TEXACO	98334	1701 S 10TH ST, MCALLEN	GASOLINE	3/22/1991	5B	4	E,Q
			WONDER STORE 7	117526	110 N BRIDGE ST, HIDALGO	UNKNOWN	10/10/2007	2	6	E,Q
	REM/VC		ADOBE REFINERY	1657	0.5 MILES NORTH OF HIGHWAY 107 ON FM 493, LA BLANCA	TPH, TOTAL METALS, PCB	12/8/2003	0B	2A	E
			CPS RAILROAD FACILITY-CLOSED	2304	200 WEST RAILROAD STREET, HARLINGEN	VOCS, METALS, TPH	3/26/2010	0B	3	E
			CROP PRODUCTION SERVICES - WESLACO	2313	NW OF BUSINESS 83 & MILANO ROAD, WESLACO	VOCS, SVOCS, METALS, PESTICIDES, PCBS	5/6/2010	0B	5	E
			EDINBURG FACILITY - HIDALGO	2417	501 EAST MONTE CRISTO ROAD, EDINBURG	PESTICIDES	7/15/2011	0B	2A	E
	REM/VCIO		PLAINS CAPITAL BANK	957	212 N 23RD ST, MCALLEN	VOCS, TPH, NAPL	5/7/2015		1B	E
		*	WAGNER WEEKLEY STORE BUILDING	1013	1000 E HWY 83 BUSINESS, MCALLEN	VOCS, TPH	6/24/2016		6	E
	WPD/MSW		C & T LANDFILL (PRE-SUBTITLE D AND SUBTITLE D)	MSW00151A	S SIDE OF FM 1017, 4.0 MI W OF INT US 281 AND FM 1017, NW OF EDINBURG	MW- 7, 12: VOCS (1,1-DICHLOROETHANE; CIS-1,2-DICHLOROETHYLENE); MW-15: VOCS (1,1-DICHLOROETHANE)	2/13/1995	2B	4,5A	E,Q,V2
			CITY OF EDINBURG LANDFILL (PRE-SUBTITLE D AND SUBTITLE D)	MSW00956B	900 E ENCINITOS RD EDINBURG TX 78539	MW-4A: VOCS (TRICHLOROETHYLENE)	7/25/2012	2B	2B	E,Q,V2
HILL	REM/PST		THE EAGLE STOP	117233	101 I 35 HWY NW, HILLSBORO	UNKNOWN	2/28/2006	2	2A	E,Q
HOCKLEY	REM/PST		G C CONTRACTING	107270	501 N COLLEGE AVE, LEVELLAND	GASOLINE	9/14/1993	5B	4	E,Q
			TEXACO STATION	110101	911 S SLAUGHTER AVE, SUNDOWN	GASOLINE	11/27/1995	5B	4	E,Q
			UNITED COTTON GROWERS	95282	8M OF LEVELLAND ON HWY, LEVELLAND	GASOLINE	3/29/1990	2	2A	E,Q
	REM/SF		STATE ROAD 114 GROUND WATER PLUME	SUP054	IN THE OGALLALA AQUIFER UNDERLYING THE W BOUNDARY OF LEVELLAND, LEVELLAND	BENZENE, IRON, 1,2-DICHLOROETHANE, MANGANESE, ARSENIC	4/17/1991	5B	4	E, Q, V3

TABLE 1
GROUNDWATER CONTAMINATION CASE DESCRIPTION BY COUNTY
TEXAS COMMISSION ON ENVIRONMENTAL QUALITY

COUNTY	DIVISION	NEW CASES	FILE NAME	FILE NUMBER	LOCATION	CONTAMINATION DESCRIPTION	DATE	ENFORCEMENT STATUS		DATA QUALITY	\$5.236
HOCKLEY	REM/SSDAP		SUNDOWN GROUNDWATER PLUME	FILED BY SITE NAME	911 S SLAUGHTER, SUNDOWN, TX 79372	1,2-DCA	4/7/2014	5A	2B	E, Q, V3	
HOOD	REM/PST		GRANBURY CITGO	113162	413 W PEARL ST, GRANBURY	GASOLINE	5/5/1998	5B	2A	E,Q	
			J MART CHEVRON	118649	4505 E US HIGHWAY 377, GRANBURY	UNKNOWN	6/16/2011	2	2A	E,Q	
			TEXAN TRIANGLE	117849	5681 ACTON HWY, GRANBURY	UNKNOWN	8/28/2008	2	2A	E,Q	
HOPKINS	REM/CA		NORDSTROM VALVES INC	30504	1511 JEFFERSON ST, SULPHUR SPRINGS 75482	CHLORINATED SOLVENTS, HYDROCARBONS	12/1/1988	1A	3	EQV12	
	REM/DCRP		CENTER @ SULPHUR SPRINGS	DC0055	1402 MOCKINGBIRD LANE, SURPHUR SPRINGS	CHLORINATED SOLVENTS	12/28/2005	5B	0		
	REM/PST		D B GROCERY	114525	HWY 67 & FM 2653, BRASHEAR	GASOLINE	1/11/1999	5B	2A	E,Q	
			E-Z MART 327	119460	1313 LEAGUE ST S, SULPHUR SPRINGS	GASOLINE	4/30/2014	1B	1A	E,Q	
			JS LOCKSMITH	114256	316 MAIN ST, SULPHUR SPRINGS	UNKNOWN	1/8/1999	2	6	E,Q	
HOUSTON	REM/CA		EXXON COMPANY USA	38873	8700 NORTH FWY, HOUSTON 77037	TPH, BTEX	6/1/1990	0A	5	E	
			TEXAS DEPT OF CRIMINAL JUSTICE	70070	2665 PRISON ROAD 1, LOVELADY 75851	HERBICIDES, PESTICIDES	9/18/2000	1B	5	E,Q	
	REM/PST	*	EXPRESS TRUCK STOP	119299	1409 E LOOP 304, CROCKETT	UNKNOWN	12/16/2013	2	2A	E,Q	
			FORMER GAS STATION	118851	204 S 4TH ST, CROCKETT	UNKNOWN	4/16/2012	5B	2A	E,Q	
		*	PATTONS TEXACO STATION	118366	301 S 4TH ST, CROCKETT	UNKNOWN	5/24/2010	2	6	E,Q	
	REM/SF		MCBAY OIL & GAS	SUP084	3 MI NW OF GRAPELAND ON FM 1272, GRAPELAND	ARSENIC, BENZENE, TOTAL PETROLEUM HYDROCARBONS	1/18/2000	5B	2A	E, Q, V3	
HOWARD	REM/CA		ALON USA FORMER FINA OIL	30083	200 REFINERY RD, BIG SPRING 79720	AS, VOCS, BTEX	7/1/1992	3	5	E,Q,V,1,2,3	
			FINA PIPELINE CO	52083	I-20 0.5 MI WEST OF COAHOMA	GASOLINE	1/1/1978	3B	2A	EQV123	
			SID RICHARDSON CARBON AND ENERGY COMPANY	30890	MIDWAY RD 1 MI NORTH OF IH-20 2.5 MI EAST OF BIG SPRINGS	LNAPL, ORGANICS	8/25/2011	0A	4	E, Q	
	REM/PST		CX TRANSPORTATION	110700	INTERSTATE 20 & MIDWAY ROAD, BIG SPRING	UNKNOWN	4/9/1996	2	2A	E,Q	
			FINA BIG SPRING FUELS 2	97733	1100 LAMESA HWY, BIG SPRING	GASOLINE	11/15/1990	5B	4	E,Q	
			FORMER LUTHER COUNTRY STORE	112428	INT OF 846 & 669, BIG SPRING	GASOLINE	6/5/1997	5B	2A	E,Q	
			FORMER RIP GRIFFIN TRAVEL CENTER	111380	I 20 & US HWY 87, BIG SPRING 79720	UNKNOWN	7/17/1996	5B	4	E,Q	
			KNOTT FARMERS COOP	111525	HWY 846, KNOTT	UNKNOWN	10/23/1996	5B	6	E,Q	
	REM/SF		MOSS LAKE ROAD GROUNDWATER SITE	SUP167	A GROUNDWATER PLUME UNDERLYING THE NORTH MOSS LAKE ROAD RESIDENCES APPROXIMATELY ¼ MILE NORTHWEST OF THE INTERSECTION OF NORTH MOSS LAKE ROAD AND INTERSTATE 20 APPROXIMATELY 4 MILES EAST OF BIG SPRING., BIG SPRING	PCE	11/1/2007	5B	2	E, Q, V3	
	REM/VC	*	BIG FARM SUPPLY FACILITY	2394	2104 N US HIGHWAY 87, BIG SPRING	NITRATES	3/31/2011	0B	1A	E	
	REM/VCIO	*	BIG SPRING MEDICAL OFFICE	1019	910 S MAIN ST, BIG SPRING	CHLORINATED SOLVENTS	8/1/2016		6	E	
	WAD/GPAT		TDA PESTICIDE SURVEY		KNOTT AREA #1; 13 WELLS IN HOWARD COUNTY (28-35-805, 806, 807, 808, 811, 812, 818, 819, 903, 904, & 907; 28-43-204 & 301)	ARSENIC	4/6/1988	2D	1B	E,Q,V2	

TABLE 1
GROUNDWATER CONTAMINATION CASE DESCRIPTION BY COUNTY
TEXAS COMMISSION ON ENVIRONMENTAL QUALITY

COUNTY	DIVISION	NEW CASES	FILE NAME	FILE NUMBER	LOCATION	CONTAMINATION DESCRIPTION	DATE	ENFORCEMENT STATUS		DATA QUALITY	\$5.236
HUDSPETH	REM/PST	*	ZACARIAS R DOMINGUEZ JR FIELD OFFICE	120083	FM 1088 PORT OF ENTRY, FT HANCOCK	GASOLINE	10/31/2014	1B	1A	E,Q	
HUNT	REM/CA		RAYTHEON CO (E-SYSTEMS INC)	30449	MAJORS FIELD, GREENVILLE 75401	BTEX, TCE	9/13/1988	3A	5	E,Q,V,2,3	
	REM/PST	*	CAUSEY BILLY - FORMER GAS STATION	119602	3680 HIGHWAY 380, GREENVILLE	UNKNOWN	3/4/2015	5B	1A	E,Q	
		*	EZ MART 94	119781	445 HIGHWAY 34 S, QUINLAN	GASOLINE	8/6/2015	1B	1A	E,Q	
			FLYING L FASTMART	115779	1611A STATE HIGHWAY 50, COMMERCE	UNKNOWN	8/12/2003	1B	1A	E,Q	
			FORMER E Z MART 145	117435	1308 LIVE OAK ST, COMMERCE	UNKNOWN	4/20/2007	1B	1A	E,Q	
	REM/VC	*	MCDONALD'S GREENVILLE	2794	4705 MOULTON ST, GREENVILLE	HEAVY METALS	1/7/2016	0B	1A	E	
			SHERWOOD MEDICAL	592	400 MAPLE STREET, COMMERCE	METALS, VOCS	8/13/1997	0B	5	E	
			WALKER MCDONALD MANUFACTURING, INC	245	7101 INTERSTATE HIGHWAY 30, GREENVILLE	CHLORINATED SOLVENTS	4/29/1996	0B	4	E	
HUTCHINSON	REM/CA		AGRIUM US INC	30770	9021 FM 1551, BORGER 79008	ARSENIC	3/22/1993	3B	5	EQV1	
			CHEVRON PHILLIPS CHEMICAL COMPANY LP (PHILTEX-RYTON PLANT)	30131	SPUR 119 N, BORGER 78007	HYDROCARBONS, SULFOLANE, 1,4-DICHLOROBENZENE	10/24/1989	3A	5	E,V,2	
			DOWELL SCHLUMBERGER INC	33597	424 LOCUST ST, BORGER 79007	TPH, VOCS	11/9/1988	3B	5	EQV2	
			PHILLIPS 66 CO	30111	HIGHWAY SPUR 119 N BORGER 79008	ORGANICS, INORGANICS	4/19/1988	3A	5	EQ,V3	
			PHILLIPS RUBBER CHEMICAL COMPLEX	30043	STATE HIGHWAY 136, BORGER 79007	ORGANICS, METALS	12/17/1986	3A	5	E,Q,V,2,3	
	REM/PST		EDWARD PETROLEUM SALES	105472	228 N MAIN ST, BORGER	GASOLINE	11/19/1992	5B	2A	E,Q	
			PAK A SAK	119183	301 S CEDAR ST, BORGER	UNKNOWN	7/18/2013	2	2A	E,Q	
	REM/VC		BURNETT TANK FARM	1803	STATE HIGHWAY 207 AND COUNTY ROAD 30, BORGER	NITRATE, AMMONIA	5/9/2005	0B	5	E	
JACK	REM/PST		PRIMEXX FIELD OFFICE	118431	730 S MAIN ST, JACKSBORO	UNKNOWN	3/25/2010	2	2A	E,Q	
JACKSON	REM/PST		R R GROCERY	114518	201 S BENNETT ST, LA SALLE	GASOLINE	2/16/1999	2	2A	E,Q	
JASPER	REM/CA		TEXAS ELECTRIC COOPERATIVES	31340	2240 BEVIL LOOP RD, JASPER 75951	CREOSOTE, ARSENIC	12/21/1982	3B	5	EQV	
	REM/PST		DOUBLE S S SERVICE CENTER	118648	320 MAIN ST, BUNA	UNKNOWN	6/16/2011	2	2A	E,Q	
			DURDIN DRIVE IN GROCERY	118131	3660 US HIGHWAY 190 W, JASPER	UNKNOWN	7/21/2009	2	2A	E,Q	
			FORMER ZION HILL GROCERY	117332	1/2 MI N OF FM 1005 AND US HWY 96; JASPER, TEXAS, JASPER	UNKNOWN	3/5/2007	2	2A	E,Q	
			JASPER OIL CO	116302	1625 S WHEELER ST, JASPER	UNKNOWN	9/21/2004	2	2A	E,Q	
			NEEDMORE TACKLE	117811	RR 1 BOX 754, BROOKELAND	UNKNOWN	7/24/2008	1B	1A	E,Q	
		*	ROGERS TEXACO	119191	311 S MARGARET AVE, KIRBYVILLE	UNKNOWN	6/18/2013	5B	2A	E,Q	
			STRIP MALL 3 STORES	117522	1211 MARGARET ST, KIRBYVILLE	UNKNOWN	12/18/2007	5B	2A	E,Q	
		*	SUNSHINE GROCERY	118735	711 W HOUSTON ST, JASPER	UNKNOWN	12/13/2011	2	2A	E,Q	
			TIDELANDS MARINA	115757	HWY 190 @ DAM B RESERVOIR, JASPER TX 75951, JASPER	GASOLINE	5/24/2003	2	2A	E,Q	
	REM/SF		HART CREOSOTING COMPANY	SUP119	W SIDE OF HIGHWAY 96 1 MI S OF JASPER, JASPER	DINITROPHENOL, ETHYLBENZENE, CHRYSENE, NAPHTHALENE, XYLENE, FLORATHENE, PYRENE, PHENANTHRENE	4/25/1994	5A	5	E, Q, V,2,3	

TABLE 1
GROUNDWATER CONTAMINATION CASE DESCRIPTION BY COUNTY
TEXAS COMMISSION ON ENVIRONMENTAL QUALITY

COUNTY	DIVISION	NEW CASES	FILE NAME	FILE NUMBER	LOCATION	CONTAMINATION DESCRIPTION	DATE	ENFORCEMENT STATUS	DATA QUALITY	§5.236
JASPER	REM/SF		JASPER CREOSOTING COMPANY INC	SUP044	600 MCQUEEN ST, JASPER	PENTACHLOROPHENOL, CHRYSENE, NAPHTHALENE, DINITROPHENOL, DINITROPHENOL, PYRENE, ETHYLBENZENE, FLOURATHENE, XYLENE, PHENANTHRENE	3/26/1997	5A 5	E, Q, V2, 3	
JEFF DAVIS	WQD/WQAS		VILLAGE FARMS	WQ0004973000	8200 FEET SOUTHWEST OF THE INTERSECTION OF STATE HIGHWAY 17 SOUTH AND STATE HIGHWAY 166	NITRATE	6/7/2005	2A 2	E	
JEFFERSON	REM/CA		320 COLLEGE STREET	T3265	320 COLLEGE STREET, BEAUMONT, 77701	VOCS	11/16/2016	0A 1	E	
			BASF CORP	30053	14385 W PORT ARTHUR RD, BEAUMONT 77705	2,4 DICHLOROPHENOL	11/8/1988	3A 5	E,Q,V,2,3	
			BROWNING-FERRIS INDUSTRIES CHEMICAL SERVICES INC	39021	W PORT ARTHUR RD, PORT ARTHUR 77627	CHLOROBEZENE, ANILINE, PHENOL, BENZENE	4/10/1991	2A 5	E,Q,V2,3	
			CHASION YARD	T1803	4095 MARTIN LUTHER KING PKWY, BEAUMONT 77706	VOCS, METAL, TPH	8/29/2004	1 2A	E	
			CHEMICAL WASTE MANAGEMENT INC	50384	HIGHWAY 73 3.5 MI W OF TAYLOR BAYOU, PORT ARTHUR 77640	NICKEL, ARSENIC, PHENOLS, VOLATILES	10/13/1989	3A 5	E,Q,V,2	
			CHEVRON PIPELINE (FORMER MESQUITE PIPELINE)	T2032	MP 83.4, LUFKIN	VOCS, METALS, BENZENE	8/1/2003	0 5	E	
			EI DUPONT DE NEMOURS & CO	30010	5470 N TWIN CITY HWY, NEDERLAND 77627	CARBON TETRACHLORIDE, CHLOROFORM, PCE, LEAD, VOCS	7/1/1980	3A 5	EQV,2	
			ELF ATOCHEM NORTH AMERICA INC	30663	2810 GULF STATES RD, BEAUMONT 77701	VOCS, SVOCS, TPH	2/10/2000	3A 5	E,Q,V1	
			ENTERPRISE BEAUMONT TERMINAL	38022	3275 AMOCO ROAD EXTENSION, HWY 69S, NEDERLAND 77705	PETROLEUM HYDROCARBONS	1/27/2012	0A 5	E,Q	
			ENTERPRISE REFINED PRODUCTS COMPANY, LLC	T3102	800 DORSEY STREET, PORT ARTHUR 77640	TPH	8/1/2012	2A 4	E, Q	
			EQUISTAR CHEMICALS LP	30508	W HIGHWAY 73, PORT ARTHUR 77641	VOCS	7/22/1994	2 4	EQV2	
			EXPLORER PIPELINE	T3167	END OF KARNES RD NEAR MILE POST 9, LABELLE	BTEX, TPH	6/18/2014	2 2	E, Q	
			EXXONMOBIL OIL CORP (FMR MOBIL OIL CORP)	30587	1795 BURTON ST, BEAUMONT 77704	VOLATILE ORGANICS & SEMI-VOLATILE ORGANICS	1/22/1987	3B 4	E	
			FINA OIL & CHEMICAL CO	30002	HIGHWAY 87 & FM 366, PORT ARTHUR 77642	PB, BARIUM, HG, AS, SE	1/24/1992	3A 5	E,Q	
			GOODYEAR TIRE & RUBBER CO	30012	11241 IH 10, BEAUMONT 77713	PHENOLIC COMPOUNDS, AS, BENZENE	1/1/1981	3A 5	Q	
			HUNTSMAN PETROCHEMICAL CORP	30029	6001 HIGHWAY 366, PORT NECHES 77651	CHLORINATED VOCS, PAHS	3/18/1991	3A 5	EQV2	
			HUNTSMAN PETROCHEMICAL CORP	31907	4241 SAVANNAH AVE # GATE24, PORT ARTHUR 77640	BTEX	10/1/1990	3A 5	E,Q,V,2	
			ISP ELASTOMERS	30144	1615 MAIN, PORT NECHES	TPH, VOCS, AS	4/3/2006	2A 4	E	
			KANSAS CITY SOUTHERN RAILWAY COMPANY (PORT DRUM)	31377	237 W 9TH ST, PORT ARTHUR 77640	METALS, ORGANICS	11/24/1997	0 5	E	
			KOCH PIPELINE CO (FLINT HILLS PROPERTY)	89230	4241 SAVANNAH AVENUE, PORT ARTHUR 77640	BENZENE	11/3/2010	0A 5	E,Q	
			MEDINA ELECTRIC COOPERATIVE INC	32403	1490 WEST CARDINAL DRIVE, BEAUMONT 77705	VOCS	10/30/2013	2A 6	E, Q	
			PEARSALL GENERATING PLANT							
			MOBIL CHEMICAL CO	30047	2775 GULF STATES RD, BEAUMONT 77704	BENZENE	11/6/1995	1A 4	Q	
			MOTIVA ENTERPRISES LLC (FMR STAR ENTERPRISE INC)	30121	2100 HOUSTON AVE, PORT ARTHUR 77641	HYDROCARBONS	2/5/1991	3D 5	EQV3	
			MOTIVA ENTERPRISES LLC (FMR STAR ENTERPRISE)	30017	100 E PORT NECHES AVE, PORT NECHES 77651	BTEX, TPH	8/7/1990	3D 5	E	
			PD GLYCOL BEAUMONT PLANT	37988	3510 GULF STATES RD, BEAUMONT 77701	TPH	1/14/2014	0 5	E, Q	
			PREMCO REFINING GROUP (FMR CLARK/CHEVRON)	30004	1801 S GULFWAY DR, PORT ARTHUR 77640	OIL, DIESEL, BENZENE, K048 WASTEWATER	8/30/1991	3B 5	E,Q,V,2	
			UNITED STATES COAST GUARD STATION SABINE	69528	7034 S 1ST ST, SABINE PASS 77655-2000	BENZENE	6/22/2009	0A 5	E, Q	
			UNOCAL CORP (FMR UNION OIL COMPANY OF CALIFORNIA)	30001	HIGHWAY 366, NEDERLAND 77627	ARSENIC, HYDROCARBONS, CYCLOHEXANE, MTBE, NAPHTHA	5/2/1990	3A,3B 5	E,Q,V,1	
			VEOLIA	50212	7665 HWY 73, PORT ARTHUR 77640	VOC, SVOCS, METAL	3/20/2004	0 5	E	

TABLE 1
GROUNDWATER CONTAMINATION CASE DESCRIPTION BY COUNTY
TEXAS COMMISSION ON ENVIRONMENTAL QUALITY

COUNTY	DIVISION	NEW CASES	FILE NAME	FILE NUMBER	LOCATION	CONTAMINATION DESCRIPTION	DATE	ENFORCEMENT STATUS	DATA QUALITY	\$5.236
JEFFERSON	REM/DCRP		JEFFERSON CLEANERS	DC0031	1901 JEFFERSON DRIVE, PORT ARTHUR	CHLORINATED SOLVENTS	10/1/2005	5B 4	E	
	REM/PST	*	4TH COLLEGE S S	97020	COLLEGE & 4TH, BEAUMONT	DIST F OIL	10/22/1990	2 2A	E,Q	
			ASH PETROLEUM	119782	3627 HELENA AVE, NEDERLAND	GASOLINE	9/14/2015	2 6	E,Q	
			BAISDONS MOBIL	115015	3690 COLLEGE ST, BEAUMONT	GASOLINE, WASTE OIL	3/6/2000	2 2A	E,Q	
			BONURAS SERVICE CENTER	114362	5080 CONCORD RD, BEAUMONT	GASOLINE	12/18/1998	2 2A	E,Q	
		*	E & D CONTRACTORS	119626	2501 MAIN AVE, GROVES	DIESEL, HYDR FLUID, GASOLINE	1/29/2015	2 2A	E,Q	
		*	EXXPRESS MART 10	119990	2210 IH 10 S, BEAUMONT	GASOLINE, DIESEL	5/17/2016	2 2A	E,Q	
		*	FASTLANE NO 28	119432	1650 W CARDINAL DR, BEAUMONT	GASOLINE	4/17/2014	2 2A	E,Q	
			FORMER STOP N DRIVE 6	114227	24652 HIGHWAY 124, HAMSHIRE	GASOLINE	12/21/1998	2 2A	E,Q	
			HAMSHIRE FULL SERVICE	116498	HWY 124 & HAMSHIRE, HAMSHIRE	UNKNOWN	3/4/2005	2 2A	E,Q	
		*	HUNTERS SHELL	119413	4140 GLADYS AVE, BEAUMONT	GASOLINE	5/12/2014	2 2A	E,Q	
		*	K W DILLARD	98837	8235 BROUSSARD RD, BEAUMONT	GASOLINE	4/14/1991	5B 2A	E,Q	
		*	KEVINS MOBIL	119570	2790 EASTEX FWY, BEAUMONT	GASOLINE	12/8/2014	2 2A	E,Q	
		*	KING TOBACCO	119450	8095 COLLEGE ST, BEAUMONT	DIESEL, GASOLINE	6/19/2014	1B 1A	E,Q	
			KOCH MOBIL SERVICE	104483	5590 COLLEGE ST, BEAUMONT	GASOLINE	8/18/1992	5B 2A	E,Q	
		*	PETRO STOPPING CENTER 304	120002	5405 WALDEN RD, BEAUMONT	DIESEL	5/23/2016	2 2A	E,Q	
		*	RODNEY DARBONNE	120050	3327 N TWIN CITY HWY, NEDERLAND	DIESEL, GASOLINE	2/16/2016	2 2A	E,Q	
			STAR MINI MART	117656	5575 FANNETT RD, BEAUMONT	UNKNOWN	10/29/2007	2 2A	E,Q	
			STOP DRIVE 34	118893	13868 SOUR LAKE RD, BEAUMONT	GASOLINE	7/20/2012	5B 1A	E,Q	
			VACANT LOT	118424	5200 GULFWAY DR, PORT ARTHUR	UNKNOWN	9/23/2010	2 6	E,Q	
	REM/SF		INTERNATIONAL CREOSOTING	SUP093	1110 PINE ST, BEAUMONT	CREOSOTE COMPONENTS	2/21/1992	4B 3	E, Q, V3	
	REM/VC		HALLIBURTON ENERGY SERVICES - BEAUMONT	799	6750 BROADOAK STREET, BEAUMONT	VOCS, TPH	7/7/1998	0B 5	E	
			PORT OF BEAUMONT - BEAUMONT ELEVATOR	1102	1745 BUFORD STREET, BEAUMONT	METALS, VOCS	12/16/1999	0B 5	E	
			STEEL BY DOLLINGER	2228	2360 DOLLINGER, BEAUMONT	VOCS, SVOCS, METALS, PCBS	10/21/2008	0B 2B	E	
			TRINITY INDUSTRIES	1942	850 PINE STREET, BEAUMONT	FLOURENE	6/27/2006	0B 5	E	
JIM HOGG	REM/PST		KWIK PANTRY 104	119266	520 W VIGGIE ST, HEBBRONVILLE	GASOLINE	4/12/2013	2 2A	E,Q	
JIM WELLS	REM/CA		DOWELL SCHLUMBERGER INC	33569	226 INDUSTRIAL BLVD, ALICE 78332	VOCS, PETROLEUM HYDROCARBONS	4/20/1989	3B 5	EQV23	
		*	HALLIBURTON ENERGY SERVICE	34416	850 COMMERCE ST, ALICE 78332	AS	2/10/2016	0A 1	E	
	REM/PST	*	CIRCLE K STORE 6972	119931	1617 E MAIN ST, ALICE	GASOLINE	4/21/2016	2 2A	E,Q	
		*	CIRCLE K STORE 6974	119907	1605 S US HIGHWAY 281, ALICE	GASOLINE	2/23/2016	2 2A	E,Q	
		*	CIRCLE K STORE 6977	119954	215 N JOHNSON ST, ALICE	DIESEL, GASOLINE	4/21/2016	1B 1A	E,Q	
	WPD/MSW		CITY OF ALICE LANDFILL (PRE-SUBTITLE D AND SUBTITLE D)	MSW00262C	2.6 MILES N OF CITY LIMITS 0.5 MILES N OF COUNTY ROAD 241 AND US HIGHWAY 281 JUNCTION	MW-13: VOCS (1,1-DICHLOROETHANE)	7/2/2008	2B 2B	E,Q,V2	
JOHNSON	REM/CA		ALVARADO JET RESEACH FACILITY	32191	8432 S IH 35 W, ALVARADO 76009	CHLORINATED SOLVENTS	8/23/2010	0A 5	E, Q	
		*	BARKENS HARDCHROME PLATING FACILITY	95520	486 COUNTY RD 318, ALVARADO 76099	CR	5/2/2016	0A 1	E	
	REM/DCRP		ABC CLEANERS	DC0245	321 NW RENFRO ST, BURLESON	CHLORINATED SOLVENTS	3/13/2014	5B 2A	E	
	REM/PST	*	ALVARADO MARKET	118259	1100 W HIGHWAY 67, ALVARADO	UNKNOWN	1/22/2010	2 2A	E,Q	
			FLEET MAINTENANCE	119021	2480 SERVICE DR, CLEBURNE	UNKNOWN	9/14/2012	2 6	E,Q	
			GRANDVIEW CITGO	117372	107 S 3RD ST, GRANDVIEW	UNKNOWN	6/13/2007	5B 6	E,Q	
			MARTINS GARAGE	113307	201 S MAIN, VENUS	GASOLINE	7/1/1998	2 2A	E,Q	
			THURMAN TRANSPORTATION	116048	4001 E HIGHWAY 67, CLEBURNE	DIESEL	3/10/2004	2 2A	E,Q	

TABLE 1
GROUNDWATER CONTAMINATION CASE DESCRIPTION BY COUNTY
TEXAS COMMISSION ON ENVIRONMENTAL QUALITY

COUNTY	DIVISION	NEW CASES	FILE NAME	FILE NUMBER	LOCATION	CONTAMINATION DESCRIPTION	DATE	ENFORCEMENT STATUS	DATA QUALITY	\$5.236
JOHNSON	REM/VC		GOEX INTERNATIONAL, INC	393	423 VAUGHN ROAD WEST, CLEBURNE	BTEX, TPH	3/5/1998	0B 5	E	
JONES	REM/CA		ALON USA LP (HAWLEY TERMINAL)	33770	HIGHWAY 277, 7 MI N OF ABILENE, ABILENE 79604	FUEL CONSTITUENTS	12/13/1989	2B 5	EQV2	
	REM/PST		ALLSUPS 241	111615	1633 COMMERCIAL AVE, ANSON	GASOLINE	3/29/1996	5B 4	E,Q	
			CITY OF ANSON MAINTENANCE BARN	92663	US HWY 83 HWY 277, ANSON	GASOLINE	3/3/1989	5B 2A	E,Q	
			COOPER TEXACO	113186	12 S CENTRAL AVE, HAMLIN	GASOLINE	5/10/1998	5B 2A	E,Q	
			LEPARDS 66 TRUCK STOP	115170	1632 17TH ST, ANSON	UNKNOWN	5/7/2001	5B 2A	E,Q	
			NORTHSIDE FILLING STATION	91966	202 COMMERCIAL AVE, ANSON	GASOLINE	6/8/1988	5B 2A	E,Q	
KARNES	REM/PST	*	CIRCLE K STORE 2706980	119934	102 N SUNSET STRIP ST, KENEDY	GASOLINE	4/28/2016	2 2A	E,Q	
			LONESOME TRUCKER SUNRISE DRIVE IN	119062	1434 N SUNSET STRIP ST, KENEDY	UNKNOWN	12/7/2012	2 2A	E,Q	
	RMD/UTA		CONQUISTA PROJECT	R01634	8 MILES WEST OF FALLS CITY	URANIUM, CADMIUM, ARSENIC, RADIUM 226-228, GROSS ALPHA				
			RGR/PANNA MARIA	R02404	3 MILES EAST OF FALLS CITY	URANIUM,SELENIUM, RADIUM 226- 228, GROSS ALPHA				
KAUFMAN	REM/PST		7 ELEVEN STORE 20102	119042	2005 S WASHINGTON ST, KAUFMAN	UNKNOWN	10/1/2012	2 6	E,Q	
			BRISCOE OIL	117889	420 E GROVE ST, TERRELL	UNKNOWN	5/15/2008	2 2A	E,Q	
		*	FIRST BAPTIST CHURCH OF KAUFMAN	120089	400 WASHINGTON ST, KAUFMAN	GASOLINE	9/1/2016	1B 1A	E,Q	
			FORMER LEWIS MOBIL	116590	100 GRIFFITH AVE, TERRELL	UNKNOWN	12/23/2004	2 6	E,Q	
			FORMER SERVICE STATION	114821	HWY 175, KEMP	GASOLINE, DIESEL	9/14/1999	2 2A	E,Q	
			FORMER STUCKEYS TRUCK STOP	113065	IH 20, FORNEY	GASOLINE	3/24/1998	5B 6	E,Q	
			SEVEN DAYS DRIVE IN	118251	215 S ROCKWALL AVE, TERRELL	UNKNOWN	3/5/2010	2 2A	E,Q	
	REM/SF		VAN DER HORST USA CORPORATION	SUP166	419 E GROVE ST, TERRELL	CR, HEX CR, TCE	6/2/2008	5A 2B	E, Q, V3	
	REM/VC		FOOD FAST #64	2136	200 SOUTH 3RD STREET, MABANK	VOCS, TPH	1/22/2008	0B 3	E	
	REM/VCIO	*	CROSS ROADS CFA	1028	FM 148, TERRELL	VOCS	9/2/2016	6	E	
			OLD TERRELL PLANT SITE	377	402 SOUTH DELPHINE STREET, TERRELL	METALS	8/13/2003	0	E	
KERR	WPD/MSW		CITY OF KERRVILLE LANDFILL (PRE-SUBTITLE MSW01506A D AND SUBTITLE D)		3315 LOOP 534 APPROXIMATELY 2.5 MILES SE OF INTERSECTION STATE HIGHWAY 27 AND STATE HIGHWAY 16	MW-6A: VOCS (CHLORO BENZENE; 1,4-DICHLORO BENZENE); MW-7: VOCS (BENZENE; CHLORO BENZENE; 1,4- DICHLORO BENZENE; 1,1- DICHLOROETHANE; CIS-1,2-DCE)	12/31/2004	2B 2B	E,Q,V2	
KIMBLE	REM/PST		LONDON SHORT STOP	112781	17483 N US HWY 377, LONDON	GASOLINE	11/6/1997	5B 6	E,Q	
		*	LONDON SHORT STOP	120062	17483 N US HWY 377, LONDON	DIESEL	8/24/2016	2 2A	E,Q	
			SEGOVIA TRUCK STOP	117983	115 S SEGOVIA ACCESS RD, JUNCTION	UNKNOWN	2/11/2009	2 2A	E,Q	
KLEBERG	REM/CA		NUSTAR LOGISTICS (VALERO LOGISTICS OPERATIONS KING RANCH PIPELINE CORRIDOR)	T1967	KLEBERG	BTEX	9/27/2004	1 5	E,Q,V	

TABLE 1
GROUNDWATER CONTAMINATION CASE DESCRIPTION BY COUNTY
TEXAS COMMISSION ON ENVIRONMENTAL QUALITY

COUNTY	DIVISION	NEW CASES	FILE NAME	FILE NUMBER	LOCATION	CONTAMINATION DESCRIPTION	DATE	ENFORCEMENT STATUS	DATA QUALITY	\$5.236
KLEBERG	REM/PST		CIRCLE K 414	96347	1202 N ARMSTRONG AVE, KINGSVILLE	GASOLINE	8/1/1990	2	2A	E,Q
		*	CIRCLE K STORE 6984	119958	2700 S US HIGHWAY 77 BYP, KINGSVILLE	DIESEL, GASOLINE	2/12/2016	2	2A	E,Q
			FFP 620 BETOS COMMUNITY GROCERY	115729	1102 E YOAKUM AVE, KINGSVILLE	GASOLINE	11/15/2002	5B	6	E,Q
		*	FORMER CARQUEST	115355	528 E KLEBERG AVE, KINGSVILLE	GASOLINE, DIESEL	5/23/2001	2	2A	E,Q
KNOX	REM/PST		ALLSUPS 102	118326	105 S CENTRAL AVE, KNOX CITY	UNKNOWN	1/25/2010	2	4	E,Q
			RIOS REPAIR SHOP	95179	213 N CENTRAL AVE, KNOX CITY	GASOLINE	3/14/1990	5B	2A	E,Q
			V L BRIDGES DBA BRIDGES OIL CO	92299	1009 STATE HIGHWAY 222 W, KNOX CITY	DIESEL	11/9/1988	2	2A	E,Q
LAMAR	REM/PST		CRUTCHFIELD CORNER GROCERY	91215	FM 38, SUMNER	UNKNOWN	1/16/1987	1B	1A	E,Q
			SHOP A LOT 1	114715	707 BONHAM ST, PARIS	UNKNOWN	8/13/1999	2	6	E,Q
	REM/VC	*	PHILIPS LIGHTING	2466	3010 CLARKSVILLE ST, PARIS	CHLORINATED SOLVENTS	10/22/2015	0B	2A	E
	WPD/MSW		CITY OF PARIS LANDFILL (PRE-SUBTITLE D ONLY)	MSW00144	STILLHOUSE RD, 3 MI NE OF LOOP 286, PARIS	P-3, 6, 11: VOCS (1,1-DICHLOROETHYLENE; TETRACHLOROETHYLENE; TRICHLOROETHYLENE; VINYL CHLORIDE)	8/20/1991	2A	0	
		PARIS LANDFILL (PRE-SUBTITLE D AND SUBTITLE D)	MSW01454B	4.4 MI N OF PARIS TX CITY LIMITS ON US HWY 271 33900 CR POWDERLY TX 75473 IN LAMAR CO	MW-12: METALS (BARIUM); VOCS (1,1-DICHLOROETHANE); MW-13, 24: VOCS (1,1-DICHLOROETHANE)	1/24/2011	2B	2B	E,Q,V2	
LAMB	REM/PST		DAVES AUTO SALES	96283	613 HALL AVE, LITTLEFIELD	GASOLINE	7/25/1990	5B	2A	E,Q
			TAYLOR PETROLEUM 34	113332	808 HALL AVE, LITTLEFIELD	GASOLINE	7/7/1998	5B	4	E,Q
	REM/VC	*	UAP DISTRIBUTION	2379	1940 FM 1072, FIELDTON	NITRATES	5/11/2011	0B	1A	E
LAMPASAS	REM/PST		REDDY EXPRESS 2	118811	508 N KEY AVE, LAMPASAS	UNKNOWN	4/4/2012	2	6	E,Q
LAVACA	REM/PST		FORMER SCHULTE SERVICE STATION	95700	116 N TEXANA ST, HALLETTSVILLE	GASOLINE	5/31/1990	5B	6	E,Q
			MORTONS DRIVE IN GROCERY	119330	1005 E 4TH ST, HALLETTSVILLE	DIESEL, GASOLINE	2/5/2014	2	2A	E,Q
LEON	REM/PST		ARMADILLO COUNTRY STORE 3	105444	518 E US HIGHWAY 79, OAKWOOD	GASOLINE	11/23/1992	2	4	E,Q
			CORNER MARKET	110076	200 E BROAD ST, OAKWOOD	GASOLINE	11/7/1995	2	2A	E,Q
		*	JJ TRUCK STOP	119598	2605 W COMMERCE ST, BUFFALO	GASOLINE	1/30/2015	1B	1A	E,Q
	REM/VC		FLYNN GROCERY & FEED	2491	7480 FM 39 SOUTH, FLYNN	METALS	5/10/2012	0B	3	E
LIBERTY	REM/DCRP	*	LIBERTY CLEANERS	DC0278	2333 N MAIN ST, LIBERTY	CHLORINATED SOLVENTS	6/22/2016	5B	2A	E
	REM/PST		BUDGET FOOD STORE	114170	2702 N MAIN ST, LIBERTY	GASOLINE	12/16/1998	2	2A	E,Q
		*	CLEVELAND FOOD MART	119976	610 CROLEY CTR, CLEVELAND	GASOLINE	5/9/2016	2	2A	E,Q
			DAYTON ISD	117748	302 S CLEVELAND ST, DAYTON	UNKNOWN	4/7/2008	2	2A	E,Q
		*	DAYTON SHELL	119872	101 STEVENS ST, DAYTON	GASOLINE	11/17/2015	2	2A	E,Q
	FORMER CHARTER FOOD STORE 8023	117336	314 S WASHINGTON AVE, CLEVELAND	GASOLINE	7/25/2007	5B	2A	E,Q		

TABLE 1
GROUNDWATER CONTAMINATION CASE DESCRIPTION BY COUNTY
TEXAS COMMISSION ON ENVIRONMENTAL QUALITY

COUNTY	DIVISION	NEW CASES	FILE NAME	FILE NUMBER	LOCATION	CONTAMINATION DESCRIPTION	DATE	ENFORCEMENT STATUS	DATA QUALITY	\$5.236
LIBERTY	REM/PST	*	SPIN N MARKET 7	119967	308 N WINFREE ST, DAYTON	GASOLINE	6/2/2016	2 2A	E,Q	
	REM/SF		PETRO-CHEMICAL SYSTEMS INC - TURTLE BAYOU	SUP136	FRONTIER PARK RD 15 MI S OF LIBERTY, LIBERTY	BENZENE, TOLUENE, TERTIARY-BUTYL ALCOHOL, TRANS-1,2-DCE, CIS-1,2-DCE, VINYL CHLORIDE, 1,1-DCE, 1,2-DCA, NAPHTHALENE, STYRENE, 1,1,2-TCA, TCE, 1,2-DICHLOROPROPANE	5/31/1984	4B 5	E,Q	
	REM/VC		COX ROAD LANDFILL	1922	FM 1413 AND CR 491, DAYTON	VOCS, TPH	5/16/2006	0B 5	E	
	REM/VCIO		WALGREENS - DAYTON	488	209 US HIGHWAY 90 WEST, DAYTON	TPH	4/13/2005	1B	E	
LIMESTONE	REM/CA		HANSEN AGGREGATES	T2024	CR 641, W OF GROESBECK	BENZENE, TPH	7/28/2004	0A 4	E	
	REM/PST		KIMBELL HUGHES PROPERTY	119471	351 LCR 749, GROESBECK	GASOLINE	5/23/2014	2 2A	E,Q	
	WPD/MSW		MEXIA LANDFILL (PRE-SUBTITLE D AND SUBTITLE D)	MSW01558A	SW OF MEXIA W ADJACENT TO COUNTY ROAD 460 1.2 MILE E SE STATE HIGHWAY 14 AND FM 2705	MW-11: VOCS (CHLOROBENZENE)	12/31/2006	2B 2B	E,Q,V2	
LIVE OAK	REM/CA		DIAMOND SHAMROCK REFINING CO	31553	301 LEROY ST, THREE RIVERS 78071	PETROLEUM HYDROCARBONS, MTBE	1/15/1996	3B 5	EQV123	
	REM/PST		DON MOORE TEXACO TWO W PROPERTIES	99686 117427	600 NUECES ST, GEORGE WEST 702 N HARBORTH AVE, THREE RIVERS	DIESEL, GASOLINE UNKNOWN	7/23/1991 7/20/2007	5B 2 2A 2A	E,Q E,Q	
	REM/VCIO	*	500 NUECES STREET	992	500 NUECES ST, GEORGE WEST	VOCS, TPH	2/16/2016	1B	E	
	RMC/UTA		EXXONMOBIL/RAY POINT	R01431	5 MILES EAST OF THREE RIVERS ON SH 72	URANIUM, MOLYBDENUM, RADIUM 226-228, GROSS ALPHA				
LLANO	REM/SF		KINGSLAND	SUP002	FROM THE 900 BLOCK OF HWY 1431 W TO THE INTERSECTION OF HIGHWAY 1431 & RANCH RD 2545, KINGSLAND	1-2 DICHLOROETHANE, BENZENE, 1,2 DICHLOROETHANE, MTBE, CHLOROMETHANE, PERCHLOROETHYLENE, 1-2 DICHLOROETHANE, ETHYLBENZENE, TRICHLOROETHYLENE, TOLUENE	1/1/1989	5B 3	E,Q,V3	
LOVING	REM/PST		HOPPER EXXON STATION	102950	HWY 302, MENTONE	GASOLINE	5/19/1992	2 2A	E,Q	
LUBBOCK	REM/CA		CITY OF LUBBOCK FIRE TRAINING ACADEMY	62058	102 MUNICIPAL DR, LUBBOCK 79403	LEAD, BTEX	9/22/2002	0A 3	E	
			LUBBOCK POWER & LIGHT (HOLLY POWER PLANT)	37374	3550 E SLATON HWY, LUBBOCK 79404	NO. 2 FUEL OIL	3/1/1994	0A 5	EV2	
			QUANTUM CONSTRUCTION, FORMERLY EAGLE PICHER, INDUSTRIES	32658	1802 E 50TH ST, LUBBOCK	VOCS, BTEX, TPH	3/31/2001	0A 2A	E,Q,V	
			REESE AIR FORCE BASE	62005	9801 REESE BLVD, LUBBOCK 79489	F001, F002, BTEX, ORGANICS	9/12/1988	3A 5	E,Q,V,2,3	
	REM/DCRP		TEXAS TECH RESEARCH FARM	T1615	688 FM 683, PANHANDLE 79068	SVOCS, METALS	3/2/2002	2A 0	E,Q,12	
		BRITE WAY CLEANERS	DC0162	3331 70TH STREET	CHLORINATED SOLVENTS	8/15/2008	5B 4	E		

TABLE 1
GROUNDWATER CONTAMINATION CASE DESCRIPTION BY COUNTY
TEXAS COMMISSION ON ENVIRONMENTAL QUALITY

COUNTY	DIVISION	NEW CASES	FILE NAME	FILE NUMBER	LOCATION	CONTAMINATION DESCRIPTION	DATE	ENFORCEMENT STATUS	DATA QUALITY	\$5.236	
LUBBOCK	REM/DCRP		MASTER CLEANERS 2	DC0212	3420 82ND ST	CHLORINATED SOLVENTS	8/26/2010	5B	2A	E	
			PRESTIGE FABRICARE	DC0070	8201 QUAKER AVE, LUBBOCK	CHLORINATED SOLVENTS	6/5/2006	5B	4	E	
	REM/PST		ABANDONED CITGO 412	115029	114 S UNIVERSITY AVENUE, LUBBOCK	UNKNOWN	5/19/1999	5B	6	E,Q	
			BALCH GO GAS	97529	1550 34TH ST, LUBBOCK	GASOLINE	11/26/1990	5B	4	E,Q	
			BALCH OIL CO BULK PLANT	111587	INDUSTRIAL, SLATON	DIESEL, GASOLINE	9/6/1996	5B	2A	E,Q	
			BENTON OIL CO	97584	3101 CLOVIS RD, LUBBOCK	CHEMICAL	12/20/1990	2	2A	E,Q	
			CITY OF LUBBOCK	93153	5TH ST & AVE K, LUBBOCK	GASOLINE	5/25/1989	2D	2A	E,Q	
			CITY OF LUBBOCK	93157	5TH ST & AVE J, LUBBOCK	GASOLINE	5/24/1989	2D	2A	E,Q	
			CROW GROCERY SERVICE STATION	95196	1320 S 9TH ST, SLATON	GASOLINE	3/7/1990	5B	6	E,Q	
			INCE OIL 17	99841	US HWY 84 BYPASS, SLATON	GASOLINE	8/2/1991	2	4	E,Q	
			INCE OIL 3	113096	3402 AVENUE A, LUBBOCK	GASOLINE	3/19/1998	5B	4	E,Q	
			INCE OIL 4	113097	206 S UNIVERSITY AVE, LUBBOCK	GASOLINE	3/19/1998	2	2A	E,Q	
			INCE OIL 7	93680	2602 34TH ST, LUBBOCK	GASOLINE	7/20/1989	2	2A	E,Q	
			LUBBOCK POWER LIGHT	92462	5TH ST & AVE J, LUBBOCK 79401	DIESEL	1/3/1989	2D	2A	E,Q	
			LUBBOCK POWER LIGHTING CO	93557	AVE J, LUBBOCK	DIESEL	6/30/1989	2D	2A	E,Q	
			MERCHANTS FAST MOTOR LINES	93997	4223 MARTIN L KING BLVD, LUBBOCK	GASOLINE, DIESEL	10/30/1989	5B	2A	E,Q	
			PRESTON STORE 4	111873	4701 AVNEUE H, LUBBOCK	GASOLINE	11/6/1996	5B	2A	E,Q	
			TANNERS AUTOMOTIVE	110293	110 NORTH UNIVERSITY, LUBBOCK	GASOLINE	1/16/1996	5B	6	E,Q	
			TAYLOR FOOD MART 2059	119303	5202 82ND ST, LUBBOCK	GASOLINE	7/12/2013	2	2A	E,Q	
			TEXACO BRANDED STATION	115763	2017 50TH ST, LUBBOCK	GASOLINE	8/23/2001	2	2A	E,Q	
			TOWNSEND STRONG YARD	111830	1320 E BROADWAY, LUBBOCK	UNKNOWN	11/1/1996	5B	4	E,Q	
	REM/VC		FENNER TUBBS CHRYSLER PLYMOUTH	731	4611 AVENUE Q, LUBBOCK	METALS, PESTICIDES, TPH, NITRATE, HERBICIDES	3/27/1998	0B	6	E	
			MERCHANTS TRANSPORTATION - LUBBOCK TERMINAL	782	4201 MARTIN LUTHER KING BOULEVARD, LUBBOCK	VOCS, MTBE, BENZENE	5/29/1998	0B	1A	E	
			STAUFFER CHEMICAL COMPANY	908	2601 NORTH QUAKER AVENUE, LUBBOCK	BTEX, TPH	1/7/1999	0B	5	E	
			TEXAS INSTRUMENTS - PORTION OF LUBBOCK SITE	920	2301 NORTH UNIVERSITY AVENUE, LUBBOCK	PESTICIDES (BHC), CARBON TETRACHLORIDE, DIELDRIN	2/2/1999	0B	4	E	
	REM/VCIO		EAGLE PICHER INDUSTRIES	412	1802 EAST 50TH STREET, LUBBOCK	PCE	2/17/2004		0	E	
	WPD/MSW		CITY OF LUBBOCK LANDFILL (PRE-SUBTITLE D AND SUBTITLE D)	MSW00069	1.0 MI N OF FM 2641, ON N AVENUE P, LUBBOCK	MW-101, 102, 104, 106-109, 111-118: VOCS (BENZENE; DBCM; 1,4-DCB; 1,1-DCA; CIS-1,2-DCE; TRANS-1,2-DCE; PCE; TCE; TCFM; VC); MW-107: METALS (VANADIUM); MW-108: METALS (ARSENIC)	12/1/1998	2B	4,5A	E,Q,V2	
			CITY OF LUBBOCK	WQ0010353002	EASTERN TERMINUS OF 38TH STREET JUST SOUTH OF THE FORT WORTH AND DENVER RAILROAD CROSSING OF DOUBLE MTN FORK BRAZOS RIVER, EAST LUBBOCK COUNTY (GRAY FARMS SITE)	NITRATE	1/1/1968	3A,B	4,5	E,Q,V2	
	LYNN	REM/CA		SOUTHWEST CONVENIENCE STORES (TANKER T2992 SPILL HWY 87 TAHOKA)		HWY 87 & FM 400, 1.8 MILES N OF TAHOKA	BTEX	2/3/2012	0A	2A	E,Q
				TEXAS DEPT OF TRANSPORTATION (TAHOKA F0491 MAINTENANCE FACILITY)		1611 US HIGHWAY 87, TAHOKA 79373	METALS-SELENIUM, SVOCs, VOCS- BENZENE	3/9/2000	3B	4	E,Q
		REM/PST		NEW HOME CO OP GIN LAKEVIEW	101339	DNTX HWY 211 & CR 8, TAHOKA	GASOLINE	12/20/1991	5B	6	E,Q
			SLATON GAS EQUIP CO INC	101749	THE INTERSECTION OF MAIN STREET & GREEN STREET, WILSON	DIESEL, UNKNOWN, GASOLINE	1/27/1992	5B	4	E,Q	
	MADISON	REM/PST	*	FORMER LAKESIDE GAS & GROCERY	120066	2703 E MAIN ST, MADISONVILLE	GASOLINE	9/9/2016	2	6	E,Q

TABLE 1
GROUNDWATER CONTAMINATION CASE DESCRIPTION BY COUNTY
TEXAS COMMISSION ON ENVIRONMENTAL QUALITY

COUNTY	DIVISION	NEW CASES	FILE NAME	FILE NUMBER	LOCATION	CONTAMINATION DESCRIPTION	DATE	ENFORCEMENT STATUS		DATA QUALITY	\$5,236
MARION	REM/PST		CRESTWOOD 7 11	103497	8921 FM 729, AVINGER	GASOLINE	6/8/1992	5B	2A	E,Q	
			FATS EXXON	117392	104 S WALCOTT ST, JEFFERSON	UNKNOWN	8/13/2007	2	2A	E,Q	
			GARYS EXXON	118419	1001 N WALCOTT ST, JEFFERSON	UNKNOWN	7/23/2010	2	2A	E,Q	
MARTIN	REM/PST		BLOCKER PROPERTY	91258	700 W FRONT, STANTON	GASOLINE	6/4/1984	5B	2A	E,Q	
	WAD/GPAT		PERMIAN BASIN (MARTIN CO) UWCD SAMPLING PROGRAM TDA PESTICIDE SURVEY	2841201	WELL NO 28-41-201 (SAMPLE GW 01919) KNOTT AREA #2; 10 WELLS IN MARTIN COUNTY (28-34-701; 28-35-503, 504, 505, 804, 813, & 814; 28-42-301; 28-43-202 & 203)	HEPTACHLOR EPOXIDE ARSENIC	11/19/1990 4/6/1988	1D,1B 2D	1B 1B	E,Q,V2 E,Q,V2	
MASON	ENG		DAVID PRIESS & RANDY PRIESS	D-1-GV-12-000821	5876 RANCH ROAD 386, FREDONIA	BURNING COPPER WIRE, COPPER WIRE INSULATION, AND TIRES	1/12/2005				
	REM/PST		ABANDON STATION	107883	N HWY 87, MASON	UNKNOWN	2/14/1994	5B	2A	E,Q	
MATAGORDA	REM/CA		CELANESE LTD	30134	2001 FM 3057, BAY CITY 77414	ORGANICS	12/20/1995	3A	5	E,Q,V,2	
	REM/PST	*	BAY CITY FOOD MART	119897	2300 7TH ST, BAY CITY	GASOLINE	7/17/2015	2	2A	E,Q	
			CHEVRON BULK PLANT	111346	1705 MATTHEWS ST, BAY CITY	GASOLINE	7/8/1996	5B	4	E,Q	
		*	EAST GATE SHOPPING CENTER	119963	3100-3104 7TH STREET, BAY CITY	GASOLINE	5/27/2016	1B	1A	E,Q	
			MS EXPRESS 4	115915	1417 7TH ST, BAY CITY	UNKNOWN	4/21/2003	1B	1A	E,Q	
			PEOPLES LAUNDRY	117371	2020 AVENUE G, BAY CITY	UNKNOWN	8/29/2007	1B	1A	E,Q	
			SANSING FOOD STORE	114709	2820 AVENUE F, BAY CITY	GASOLINE	8/3/1999	2	6	E,Q	
		*	SOUTH BAY MARINA	119925	601 S BAY BLVD, PALACIOS	DIESEL	3/21/2016	2	6	E,Q	
			TRIANGLE RICE FARMS	117529	10919 STATE HIGHWAY 60 S, BAY CITY	UNKNOWN	9/27/2007	2	2A	E,Q	
	REM/SF		HU-MAR CHEMICALS	SUP055	MCGLOTHIN RD BETWEEN 4TH & 12TH ST, PALACIOS	4-CHLORANILINE, BIS (2 ETHYL HEXYL)PHTHALATE, EPTAM, ARSENIC	1/31/1984	5B	3	E, Q	
WSD/PDW	*	CITY OF BAY CITY	G1610001F	10 - GRACE ST / MOORE AVE	BENZENE	10/4/2016	2C	6C	E,Q,V,2		
MAVERICK	REM/PST		MAVERICK COUNTY ROAD BRIDGE	116419	1609 DEL RIO BLVD, EAGLE PASS	UNKNOWN	6/9/2004	2	2A	E,Q	
MCCULLOCH	REM/CA		CITY OF BRADY (FMR POWER PLANT)	84607	900 W 1ST ST, BRADY 76825	VOCS, SVOCS, METALS	8/28/1999	3B	5	EV1	
	REM/PST		FORMER BERKLYS TRAVEL CENTER 3	119783	2342 S BRIDGE ST, BRADY	GASOLINE	6/19/2015	2	2A	E,Q	
			FORMER CONOCO 2475	116342	614 N BRIDGE ST, BRADY	UNKNOWN	10/5/2004	2	2A	E,Q	
	REM/SF		BAILEY METAL PROCESSORS INC	SUP085	N US HIGHWAY 87 1 MI, BRADY	ARSENIC, ANTIMONY	1/1/2009	5B	2B	E, Q, V3	
MCLENNAN	REM/CA		ERD RESOURCE RECOVERY INC	T1532	615 FORREST ST, WACO 76704	CR, HG	12/1/1998	0A	5	E	
			JAMES CONNALLY AIR FORCE BASE	T1610	TEXAS STATE TECHNICAL COLLEGE IN WACO	VOCS, TCE	11/30/2002	2	3	E, Q	
			KENAN TRANSPORT	T2097	100 NE 28TH ST, FORT WORTH	BTEX, MTBE	9/22/2006	1A	3	E	
		*	MAACO AUTO PAINTING & BODYWORK	66190	1010 FRANKLIN AVE, WACO, 76701	AS, TPH, ORG	12/12/2016	1	1	E	
			PRECISE HARD CHROME	38542	6613 N 19TH ST, WACO 76708	CHROMIUM	12/18/1991	3B	4	E	

TABLE 1
GROUNDWATER CONTAMINATION CASE DESCRIPTION BY COUNTY
TEXAS COMMISSION ON ENVIRONMENTAL QUALITY

COUNTY	DIVISION	NEW CASES	FILE NAME	FILE NUMBER	LOCATION	CONTAMINATION DESCRIPTION	DATE	ENFORCEMENT STATUS	DATA QUALITY	\$5.236
MCLENNAN	REM/DCRP		CLOVER CLEANERS & LAUNDRY	DC0251	4100 BELLMEAD DR, BELLMEAD	CHLORINATED SOLVENTS	7/15/2014	5B 0		
	REM/PST		CEFCO 82	118902	3001 GHOLSON RD, WACO	UNKNOWN	7/18/2012	2 2A	E,Q	
			FORMER QUIK PAK 12	115202	2232 AIR BASE RD, WACO	UNKNOWN	7/3/2001	2 2A	E,Q	
			QUIX 407	118835	13331 CHINA SPRING RD, CHINA SPRING	UNKNOWN	5/15/2012	1B 1A	E,Q	
			SAMS GROCERY	115122	1426 HERRING AVE, WACO	UNKNOWN	2/12/2001	2 2A	E,Q	
		*	TXDOT PARCEL 5 12	119246	W HWY 84, MCGREGOR	UNKNOWN	9/17/2013	2 2A	E,Q	
	REM/VC		BLOCK 26 RIVERSIDE ADDITION	2788	901 PEACH ST, WACO	PCBS	12/9/2015	0B 6	E	
			FAIRGATE SHOPPING CENTER	1808	3900 BOSQUE BOULEVARD, WACO	METALS	3/17/2005	0B 2B	E	
			FORMER BEPC HEADQUARTERS	2789	2404 LASALLE AVE, WACO	BTEX	12/23/2015	0B 2A	E	
			PRECISION NATIONAL PLATING SERVICES, INC	505	333 SOUTH VALLEY MILLS DRIVE, WACO	SULFUR, PH, VOCS, METALS	4/15/1997	0B 5	E	
		*	WACO RIVERFRONT PROPERTY	2818	414 S UNIVERSITY PARKS DR, WACO	HEAVY METALS	6/29/2016	0B 1A	E	
	WPD/MSW	*	CITY OF WACO LANDFILL (PRE-SUBTITLE D AND SUBTITLE D)	MSW00948A	3000 FT SW OF FM 434 AND TINSLEY RD INTX 0.33 MI S OF TINSLEY RD	MW-19: VOCS (BENZENE; CIS-1,2-DICHLOROETHYLENE; VINYL CHLORIDE)	3/24/2015	2B 4,5	E,Q,V2	
MEDINA	REM/CA		HONDO ARMY AIRFIELD	81941	HONDO ARMY AIRFIELD, HONDO	TCE AND XYLENE	8/12/1993	3B 3	E,Q,V1	
			TEXAS OIL SALVAGE	40777	2 MI OFF IH 35 S 28 MI SW OF SAN ANTONIO, NATALIA 78059	VOLATILES	10/1/1991	3B 2A	E	
	REM/VC		MEDINA ELECTRIC COOPERATIVE	862	2308 18TH STREET, HONDO	METALS	11/6/1998	0B 5	E	
MIDLAND	REM/CA		1111 N 11TH ST	T2111	1111 N 11TH ST, PORT ARTHUR	VOCS	3/27/2006	1 1	E	
			BAKER PETROLITE CORP	30698	10500 W IH 20, MIDLAND 79711	ORGANICS	12/19/1986	2C 5	EQV23	
		*	BASIC ENERGY SERVICES MIDLAND	T2326	511 W OHIO AVE, MIDLAND, TX, 79701	NITRATES	12/11/2008	1 1	E	
			CENTRILIFT (A BAKER HUGHES CO)	67488	2065 MARKET ST, MIDLAND 79703	TPH, CHLORINATED SOLVENTS, BTEX	2/12/1991	2A 5	EQV2	
			CHEVRON USA MIDLAND MARKETING	T1415	1100 N CR 1160, MIDLAND 79701	BTEX, TPH	10/17/2008	0 5	E, Q	
			DOWELL SCHLUMBERGER INC	33591	32 E INDUSTRIAL LOOP, MIDLAND 79701	VOLATILE ORGANIC COMPOUNDS	12/29/1989	3B 5	EQ	
			ELECTRICAL SUBMERSIBLE PUMPS	38568	2707 S COUNTY ROAD 1208, MIDLAND 79706	TPH, CHLORINATED SOLVENTS	9/9/2008	0A 3	E,Q	
			EQUILON PIPELINE CO LLC	82835	1301 S CR 1150, MIDLAND 79706	BTEX, TPH	4/18/2000	0A 5	EQV2	
			EXXON MOBIL PIPELINE (NAVASOTA PUMP STATION)	T2100	11765 HIGHWAY 6, NAVASOTA 77868	BTEX, MTBE, TPH	6/19/2006	0B 4	E	
			HOLLY ENERGY PARTNERS	T2076	250 YARDS NW OF CONFEDERATE AIR FORCE MUSEUM (9600 WRIGHT DRIVE), MIDLAND 79706	DIESEL FUEL, GASOLINE	10/27/2009	1D 4	E,Q	
			STEWART AND STEVENSON	37178	11120 W HWY 80E, ODESSA	VOCS	4/14/2003	0B 4	E	
	REM/DCRP		FMR DART CLEANERS	DC0206	4324 ANDREWS HIGHWAY	CHLORINATED SOLVENTS	1998	5B 2A	E	
			FORMER MASTER CLEANERS	DC0195	4415 NORTH GARFIED STREET	CHLORINATED SOLVENTS	8/28/2009	5B 2A	E	
	REM/PST		ENVIRONMENTAL IMPACT	119146	2800 S COUNTY ROAD 1200, MIDLAND	UNKNOWN	6/6/2013	5B 2A	E,Q	
			ENVIRONMENTAL IMPACT	118274	RR 307 AND RR1379, MIDLAND	UNKNOWN	3/17/2010	5B 2A	E,Q	
			FREEDOM LUBE GAS	91534	2410 N BIG SPRING ST, MIDLAND	GASOLINE	4/18/1986	2 6	E,Q	
		*	HEB 382	119939	3325 W WADLEY AVE, MIDLAND	GASOLINE, DIESEL	12/11/2015	2 6	E,Q	
		*	HINKLE LOC 5 BULK PLANT	111925	3910 S FM 1788, MIDLAND	DIESEL, GASOLINE	10/31/1996	5B 2A	E,Q	
			KENT KWIK 302	114048	1709 RANKIN HWY, MIDLAND	GASOLINE	12/18/1998	5B 6	E,Q	
			KENT KWIK 312	114052	2315 E FRONT ST, MIDLAND	GASOLINE	12/18/1998	5B 6	E,Q	
			KWIK MART 3	114085	312 N MIDLAND DR, MIDLAND	GASOLINE	11/30/1998	5B 2A	E,Q	
			LARRY HODGE	117160	3800 W WALL ST, MIDLAND	GASOLINE	1/10/2007	2 2A	E,Q	
			MIDLAND FARMERS COOP	116413	1409 S FAIRGROUNDS RD, MIDLAND	UNKNOWN	11/9/2004	2 6	E,Q	
		*	MIDLAND INTERNATIONAL AIRPORT	119786	9506 LA FORCE BLVD, MIDLAND	JET FUEL, GASOLINE	7/7/2015	2 2A	E,Q	
			MIDLAND SHOP	98876	3705 E STATE HIGHWAY 158, MIDLAND	DIESEL	5/6/1991	5B 2A	E,Q	
			PILOT TRAVEL CENTER 257	117848	4015 S FM 1788, MIDLAND	UNKNOWN	8/21/2007	2 2A	E,Q	

TABLE 1
GROUNDWATER CONTAMINATION CASE DESCRIPTION BY COUNTY
TEXAS COMMISSION ON ENVIRONMENTAL QUALITY

COUNTY	DIVISION	NEW CASES	FILE NAME	FILE NUMBER	LOCATION	CONTAMINATION DESCRIPTION	DATE	ENFORCEMENT STATUS	DATA QUALITY	\$5.236
MIDLAND	REM/PST		PLAZA CENTER EXXON	118343	3210 N GARFIELD ST, MIDLAND	UNKNOWN	6/22/2010	2	6	E,Q
			TOWN COUNTRY 66	113170	1119 ANDREWS HWY, MIDLAND	GASOLINE	5/1/1998	5B	2A	E,Q
			WESTERN PETROLEUM 8622	119555	2410 W WALL ST, MIDLAND	GASOLINE	10/1/2014	2	2A	E,Q
	REM/SF		CITY VIEW ROAD GROUNDWATER PLUME	SUP081	NORTHWEST OF IH 20 & STATE HIGHWAY 158 INTERSECTION, MIDLAND	TETRACHLOROETHYLENE (PCE)	6/1/2003	5B	2	E,Q,V3
			MIDESSA GROUND WATER PLUME	SUP159	THE KNOWN GROUNDWATER PLUME IS APPROXIMATELY CENTERED AT THE INTERSECTION OF COUNTY ROAD 1290 AND CR 128, BETWEEN IH 20 TO THE S AND US HWY 80 TO THE N., ODESSA	1,2-DCA; 1,1-DCE; TCE; CARBON TET; PCE; CHLOROFORM; 1,4-DIOXANE	2/3/2006	5A	2A	E, Q, V3
			WEST COUNTY ROAD 112 GROUND WATER	SUP169	THE CENTER OF THE PLUME IS GENERALLY UNDER THE INTERSECTION OF WEST COUNTY ROAD 112 AND COTTON FLAT ROAD IN MIDLAND, MIDLAND	HEXAVALENT CHROMIUM	4/20/2009	5B	2A	E, Q
	REM/VC		SMITH INTERNATIONAL/DRILCO COMPLEX/LANDFILL	392	3100 GARDEN CITY HIGHWAY, MIDLAND	VOCS, TPH	11/6/1996	0B	5	E
		STEWART & STEVENSON - ODESSA	800	11120 WEST HIGHWAY 80, ODESSA	VOCS, TPH	7/8/1998	0B	5	E	
	REM/VCIO		BPC MIDLAND WAREHOUSE FACILITY	848	10500 WEST IH-20, MIDLAND	VOCS, METALS	11/6/2012		0	E
		TOWN & COUNTRY SHOPPING CENTER	540	1000 NORTH MIDKIFF ROAD, MIDLAND	VOCS, METALS, TPH	2/27/2006		0	E	
	WPD/MSW		CITY OF MIDLAND LANDFILL (PRE-SUBTITLE D AND SUBTITLE D)	MSW01605B	7 MILES EAST OF MIDLAND 0.50 MILE NORTHEAST OF STATE HIGHWAY 158	MW-5A: VOCS (1,1-DICHLOROETHANE; TETRACHLOROETHANE); MW-19: METALS (BARIUM); VOCS (ACETONE); MW-28: VOCS (1,1-DICHLOROETHANE)	2/16/2007	2B	2B	E,Q,V2
	WQD/WQAS		CITY OF MIDLAND PLANT NO 1	WQ0010223001	7000 FT SE OF THE INTERSECTION OF SH 307 AND IH-20	NITRATE, FECAL COLIFORM, TDS	7/8/2010	3A	4,5	E,Q, V2
	MILAM	REM/CA		ALCOA ROCKDALE OPERATIONS	30132	4069 CHARLES MARTIN HALL RD, ROCKDALE 76567	FLOURIDE, CHLOROIDE, SULFATE,	9/1/1990	1B	5
			LUMINANT GENERATION	88209	3708 CHARLES MARTIN HALL ROAD, ROCKDALE	BORON	10/3/2012	2C	1A	E,Q
*			M-I SWACO	T3280	12303 VICKSBURG DRIVE, ENDINBURG 78542	FUEL OIL TPH	12/9/2016	1A	1	E
MITCHELL	REM/CA		DOWELL SCHLUMBERGER INC	33589	HIGHWAY 208 S, COLORADO CITY 79512	BTEX, TPH, VOCS	11/1/1989	3B	5	EQV 1,2
	REM/PST		BILLS TRUCK TOWN	118052	891 E INTERSTATE 20, COLORADO CITY	UNKNOWN	3/26/2009	5B	2A	E,Q
	REM/SF		COL-TEX REFINERY	SUP105	US HIGHWAY 80 BRIDGE AT COLORADO CITY, COLORADO CITY	POLYAROMATIC HYDROCARBONS (PAH), NAPHTHALENE, PHENOL, PHENANTHRENE, XYLENE, BTEX, BENZ-A-ANTHRACENE, VOC	9/15/1991	3B	2A	E, Q, V3
			ROGERS DELINTED COTTONSEED COMPANY -	SUP142	NEAR THE INTERSECTION OF IH 20 AND STATE HWY 208, COLORADO CITY	ALUMINUM, ARSENIC, BARIUM, MANGANESE	2/28/2007	5B	6C	E, Q, V3
MANTAGUE	REM/PST		BELLEVUE CONOCO	112943	621 US HIGHWAY 287, BELLEVUE	GASOLINE	2/2/1998	5B	6	E,Q
			BELLEVUE EXXON	113102	HWY 87, BELLEVUE	GASOLINE	4/9/1998	5B	2A	E,Q
			DYNAMIC INDUSTRIES FFP 580	109780	HWY 82, SAINT JO	GASOLINE	8/7/1995	5B	2A	E,Q
			GENE PARK CHEVRON	113509	501 W WISE ST, BOWIE	GASOLINE	10/6/1998	5B	2A	E,Q

TABLE 1
GROUNDWATER CONTAMINATION CASE DESCRIPTION BY COUNTY
TEXAS COMMISSION ON ENVIRONMENTAL QUALITY

COUNTY	DIVISION	NEW CASES	FILE NAME	FILE NUMBER	LOCATION	CONTAMINATION DESCRIPTION	DATE	ENFORCEMENT STATUS	DATA QUALITY	\$5.236	
MONTGOMERY	REM/CA		CHEVRON PIPELINE COMPANY	T2125	MILE POST 89.36, 320 COUNTY ROAD 1240, FAIRFIELD	BTEX	10/23/2006	0B 4	E, Q		
			CONROE PLASTICS MOLDING	95670	1700 ORVAL RD, CONROE 77301	VOCS	4/17/2014	0 2A	EQ		
			EXXON COMPANY USA	23417	11137 INTERSTATE 45 S, CONROE 77302	PCP, TPH	5/24/1990	2B 5	EQ	EQ2	
			FORMER DISCOUNT CLEANERS	T3091	2017 NORTH FRAZIER STREET, CONROE 77301	MTBE AND VOCS	6/4/2013	2A 2A	E, Q		
			GLS LUMBER	T3202	23249 HIGHWAY 105 W, MONTGOMERY 77356	SVOC	2/20/2015	0 1	E		
		REM/DCRP		GROGAN'S CENTRE ONE	DC0023	502 SAWDUST, THE WOODLANDS	CHLORINATED SOLVENTS	12/1/1999	5B 0		
	REM/PST	*	BILLS 3 GS FOOD MART	119903	23550 FM 1485 RD, NEW CANEY	GASOLINE, DIESEL	11/12/2015	2 2A	E, Q		
			BLINDS PLUS	117993	6345 W HWY 105, CONROE	UNKNOWN	12/15/2008	2 6	E, Q		
		*	BP FOOD MART	118143	23077 FM 1314 RD, PORTER	UNKNOWN	3/20/2009	2 2A	E, Q		
			CHRISTINE CORNER	117764	20181 FM 1314 RD, PORTER	UNKNOWN	3/27/2008	2 2A	E, Q		
			CIRCLE S GROCERY	117992	29910 DOBBIN HUFFSMITH RD, MAGNOLIA	UNKNOWN	3/5/2009	2 6	E, Q		
			CM PATTON VILLAGE GROCERY	117276	16868 MAIN ST, SPLENDORA	GASOLINE	5/16/2007	2 2A	E, Q		
			COUNTRYSIDE GROCERY	116597	1800 NORTH PARK DR, KINGWOOD	UNKNOWN	4/5/2005	2 6	E, Q		
			DIAMOND SHAMROCK 149	115945	812 W DAVIS ST, CONROE	GASOLINE	9/17/2002	2 4	E, Q		
			DINKS FOOD STORE	117744	12295 FM 1097 RD W, WILLIS	UNKNOWN	12/18/2007	2 2A	E, Q		
			ENVIRONMENTAL IMPACT	117720	27000 BL FM 1485, NEW CANEY	UNKNOWN	5/30/2008	5B 2A	E, Q		
			EZ MART 5	93533	11487 HIGHWAY 105 E, CONROE	UNKNOWN	8/24/1989	2 2A	E, Q		
		*	FORMER SUPER FOOD MART 1	119923	3711 W DAVIS ST, CONROE	GASOLINE	4/6/2016	2 6	E, Q		
		*	K&M FOOD MART	119475	409 W MONTGOMERY ST, WILLIS	GASOLINE, DIESEL	5/5/2014	1B 1A	E, Q		
			KENS BREAD BUTTER	112623	34703 STATE HIGHWAY 249, PINEHURST	GASOLINE	2/23/1997	2 2A	E, Q		
			PICK N GO	118486	14600 HIGHWAY 59, SPLENDORA	UNKNOWN	9/25/2009	2 2A	E, Q		
			PINEY WOODS MART	108725	11845 CALVARY RD, WILLIS	GASOLINE	10/14/1994	5B 2A	E, Q		
			PORTER CHEVRON	115681	24205 FM 1314 RD, PORTER	GASOLINE	7/9/2002	1B 1A	E, Q		
			ROY C CRYSEL	116366	21120 HIGHWAY 105, CLEVELAND	UNKNOWN	12/6/2004	5B 2A	E, Q		
			ROYAL OAKS COUNTRY STORE	116218	11507 FM 1488 RD, MAGNOLIA	UNKNOWN	8/5/2004	2 2A	E, Q		
			SINGLE TREE 1	119534	14717 HIGHWAY 59, SPLENDORA	DIESEL, GASOLINE	6/15/2014	2 2A	E, Q		
			SNAPPY MART 6	117880	8546 HIGHWAY 242, CONROE	UNKNOWN	9/11/2008	2 2A	E, Q		
			SPLENDORA FOOD MART	118823	14651 HIGHWAY 59, SPLENDORA	UNKNOWN	8/12/2011	2 2A	E, Q		
		STOW A WAY MARINA	118200	13988 CALVARY RD, WILLIS	UNKNOWN	10/23/2009	2 6	E, Q			
	*	TRILLEX DRILLING	119853	5434 FM 1488, CONROE	UNKNOWN	12/21/2015	2 2A	E, Q			
	REM/SF		CONROE CREOSOTE	SUP091	1776 E DAVIS ST, CONROE	CREOSOTE COMPONENTS	9/29/2003	5A 5	E, Q, V3		
			UNITED CREOSOTING CO	SUP040	E OF IH 45 & BUSINESS HIGHWAY 75 & N OF HIGHWAY 105, CONROE	PENTACHLOROPHENOL, BENZO(A)PYRENE, NITRATES, PAHS	8/1/1985	5B 5	E, Q		
	REM/VC		FORMER TEXAS PUP SITE	1072	640 US HIGHWAY 75 NORTH, WILLIS	METALS, TPH, VOCS	10/19/1999	0B 4	E		
			NESBIT'S CLEANER RESEARCH	1582	4747 RESEARCH FOREST DRIVE, THE WOODLANDS	VOCS	4/11/2003	0B 5	E		
			PROPOSED CHICK-FIL-A RESTAURANT #2865	2420	12310 OLD MONTGOMERY ROAD, WILLIS	METALS, TPH	7/22/2011	0B 2B	E		
	REM/VCIO	*	RUTCO CONROE PLANT	2801	3705 N FRAZIER ST, CONROE	HEAVY METALS, TPH	2/16/2016	0B 1A	E		
			12751 IH-45 NORTH	742	12751 IH-45 NORTH, WILLIS	VOCS, METALS, TPH	3/8/2010	1B	E		
			13775 FM 1314 BERT BROWN RD LOTS	732	13755 FM 1314 BERT BROWN ROAD, CONROE	VOCS	10/12/2009	0	E		
			511 SAWDUST ROAD	965	511 SAWDUST RD, SPRING	CHLORINATED SOLVENTS	5/21/2015	6	E		
			AMERSON PROPERTY	691	E 0.75 MILE FROM IH-45 ON RAYFORD, SPRING	VOCS	7/22/2008	0	E		
		*	CONROE TOP FOOD	1023	703 W DAVIS ST, CONROE	CHLORINATED SOLVENTS	8/3/2016	1B	E		
			PARKWOOD I AND PARKWOOD II	326	10055 GROGANS MILL ROAD, THE WOODLANDS	VOCS, TPH	10/2/2002	0	E		
		*	VACANT WALMART	1027	610 SAWDUST RD, SPRING	VOCS	9/2/2016	1B	E		
	MOORE	REM/CA		CITY OF CACTUS PLANT	30076	201 NORTH HIGHWAY 6 287, CACTUS 79013	AMMONIA, NITRATES	6/17/2010	2D 2	E, Q	
				DIAMOND SHAMROCK REFINING CO (MCKEE)	30871	6701 FM 119, SUNRAY 79086	BENZENE, LNAPL	2/25/1992	3B 4	E	

TABLE 1
GROUNDWATER CONTAMINATION CASE DESCRIPTION BY COUNTY
TEXAS COMMISSION ON ENVIRONMENTAL QUALITY

COUNTY	DIVISION	NEW CASES	FILE NAME	FILE NUMBER	LOCATION	CONTAMINATION DESCRIPTION	DATE	ENFORCEMENT STATUS	DATA QUALITY	\$5.236
MORRIS	REM/CA		LONE STAR STEEL CO	30093	6866 US HIGHWAY 259 S, LONE STAR 75668	METALS	1/5/1985	3B	5	EQ
			REILLY INDUSTRIES INC	30660	6412 US HIGHWAY 259 S, LONE STAR 75668	PHENOLS, CREOSOTE	3/1/1989	2B	3	E
	REM/PST		TOPPS EXXON JUNCTION	119351	304 BROADNAX ST, DAINGERFIELD	GASOLINE	10/17/2013	2	2A	E,Q
NACOGDOCHES	REM/CA		AMERICAN PLANT FOOD CORP	F0277	1809 BENNETT CLARK RD, NACOGDOCHES 75961	NITRATES	7/28/1998	1	4	N/A
			BANITA INVESTMENTS (FORMER DRY CLEANER)	F1541	108 N LANANA ST, NACOGDOCHES 75961	VOCS	1/2/2003	2A	3	E,Q,V2
			RED T COIL CO	37143	5004 SOUTH ST, NACOGDOCHES 75961	CHLORINATED SOLVENTS, GASOLINE	7/1/1989	2C	4	EQV
	REM/PST	*	TEXAS TRAVEL PLAZA	118934	4010 SOUTH ST, NACOGDOCHES	UNKNOWN	5/23/2012	2	2A	E,Q
		*	TRIP STOP 1	120110	2830 NORTH ST, NACOGDOCHES	GASOLINE, DIESEL	8/16/2016	2	6	E,Q
	REM/VC		LONE STAR PHOSPHATE	2024	WEST SIDE OF FM 1275, NACOGDOCHES	VOCS, SVOCS, METALS, CHLORINATED SOLVENTS, TPH	2/5/2007	0B	3	E
WPD/MSW		NIBCO INC NACOGDOCHES PLANT	2469	723 SOUTH FREDONIA STREET, NACOGDOCHES	VOCS, METALS, TPH, SVOCS	2/1/2012	0B	4	E	
		CITY OF NACOGDOCHES LANDFILL (PRE-SUBTITLE D AND SUBTITLE D)	MSW00720	3.50 MILES N OF NACOGDOCHES CENTRAL AREA ALONG E SIDE NW LOOP 224	MW-1A, 7: VOCS (CHLOROBENZENE)	12/31/2005	2B	2B	E,Q,V2	
NAVARRO	REM/CA		CHEVRON PIPELINE CO	31863	US E HIGHWAY 31, DAWSON 76639	BTEX, TPH	3/30/1987	3C	5	EQV2
			HWY 31 & REGAL	T1895	HWY 31 & REGAL, CORSICANA 75109	METALS	8/4/2003	0A	1	E,Q
	REM/PST		AZTEC GASOLINE STATION	102616	210 NE 2ND ST, KERENS	UNKNOWN, GASOLINE	3/20/1992	5B	2A	E,Q
			BUBBACO TIRE REPAIR	118504	101 W FORGEY ST, BLOOMING GROVE	UNKNOWN	1/12/2011	2	6	E,Q
			JIFFY MART 1	98901	2821 W 7TH AVE, CORSICANA	GASOLINE	5/10/1991	5B	2A	E,Q
WPD/MSW	*	THE GENERAL STORE	119124	601 N 7TH ST, CORSICANA	UNKNOWN	2/25/2013	5B	2A	E,Q	
		CITY OF CORSICANA LANDFILL (SUBTITLE D ONLY)	MSW02190	0.66 MILE SE OF THE US 45 AND STATE HIGHWAY 31 INTERSECTION 0.2 MILE N OF MAGNOLIA LAKE	MW-7: VOCS (BENZENE; CIS-1,2-DICHLOROETHYLENE; ETHYL BENZENE; TRICHLOROETHYLENE)	8/1/2003	2B	4,5	E,Q,V1,2	
NEWTON	REM/CA		TEPPCO	T1708	CR 4022, NEWTON	BTEX, TPH	1/1/2006	2B	3	E
			TESORO COMPANIES INC	T2136	201 NORTH BROWNLEE BLVD, CORPUS CHRISTI 78401	HYDROCARBONS	11/20/2006	2D	2A	E,Q
	REM/PST		TROUT CREEK GULF	112296	HWY 87, CALL	GASOLINE	4/14/1997	5B	4	E,Q
	REM/VC		NEWTON WOOD PRESERVING SITE	829	2 MILES SOUTH OF NEWTON ON SH 87, NEWTON	METALS	2/5/1999	0B	5	E
NOLAN	REM/CA		ATLAS AIRFIELD (MISSILE SITE 10)	T1631	SITE S-10, NOLAN	TRICHLOROETHENE	5/13/2008	5A	2A	E, Q
			VINING ENTERPRISES (QUICK FOOD MART)	T2137	21852 FM 1488 RD, MAGNOLIA 77355	MTBE, BENZENE	1/1/2006	1D	3	E
	REM/PST		FISCA OIL CO INC	115472	200 HAILEY ST, SWEETWATER	GASOLINE	11/16/2001	2	2A	E,Q
	REM/SSDAP	*	FIRST AND CEDAR GROUNDWATER	FILED BY SITE NAME	100 CEDAR STREET, ROSCOE	PCE, 1,2-DCA, CARBON TETRACHLORIDE	4/13/2004	5A	2A	E, Q, V3
NUECES	REM/CA		AMERADA HESS CORP	39033	1802 POTHL LN, CORPUS CHRISTI 78408	HYDROCARBONS, BTEX	7/12/1990	3B	5	E, Q

TABLE 1
GROUNDWATER CONTAMINATION CASE DESCRIPTION BY COUNTY
TEXAS COMMISSION ON ENVIRONMENTAL QUALITY

COUNTY	DIVISION	NEW CASES	FILE NAME	FILE NUMBER	LOCATION	CONTAMINATION DESCRIPTION	DATE	ENFORCEMENT STATUS		DATA QUALITY	\$5.236	
NUECES	REM/CA		CELANESE LTD	30483	1901 CLARKWOOD RD, CORPUS CHRISTI 78469	CR, PB, AS, PHENOL, METHANOL, ORGANICS	1/1/1983	3A	5	EQ		
			CHEMICAL WASTE MANAGEMENT INC	32325	6901 GREENWOOD RD, CORPUS CHRISTI 78415	PHENOL, CHLOROFORM, CARBON TETRACHLORIDE, TOLUENE, ETHYLBENZENE, TCE	4/14/1988	3A	5	E,Q,V,2		
			CITGO REFINING AND CHEMICALS CO	32501	4809 UPRIVER RD, CORPUS CHRISTI 78407	HYDROCARBONS/NAPHTHA	12/6/1989	3B	4	EQV1		
			CITGO REFINING AND CHEMICALS CO	30532	1801 NUECES BAY BLVD, CORPUS CHRISTI 78407	HYDROCARBONS	10/1/1981	3B	4	EQV1		
			CORPUS CHRISTI NAVAL AIR STATION	30479	11001 D ST, CORPUS CHRISTI 78419	1,1-DCE, CIS-1,2-DCE, BENZENE, CHLOROBENZENE, TCE, VC	3/13/1987	3A	5	E,Q,V,2		
			COSTAL STATES CRUDE GATHERING	39988	DRISCOLLS, NUECES	VOCS, LNAPL	3/9/1992	2B	5	E		
			EF90 CORPUS CHRISTI FACILITY	95725	7402 UP RIVER RD, CORPUS CHRISTI 78409	METALS	8/6/2014	0	2	E		
			ELEMENTIS CHROMIUM LTP INC	31661	3800 BUDDY LAWRENCE DR, CORPUS CHRISTI 78408	CHROMIUM, HYDROCARBONS	1/1/1980	3B	4	E		
			EQUISTAR CHEMICALS LP (FMR OXYCHEM PETROCHEMICALS INC)	31685	1501 MCKENZIE RD, CORPUS CHRISTI 78410	BENZENE	8/11/1998	1B	5	E		
			EXXONMOBIL PIPELINE (MAYPEARL SCRAPER TRAP)	T2142	SOUTHWEST CORNER OF VINYARD ROAD, MAYPEARL	PETROLEUM HYDROCARBONS	6/29/2007	1A	5	E, Q		
			FLINT HILLS RESOURCES	30529	2825 SUNTIDE RD, CORPUS CHRISTI 78409	FREE AND DISSOLVED PHASE HYDROCARBONS	10/1/1981	3A,B	5	EQV		
			KOCH REFINING COMPANY LP (FMR SOUTHWESTERN REFINING CO)	30033	1607 NUECES BAY BLVD, CORPUS CHRISTI 78408	HYDROCARBONS	6/22/1989	3B	5	EQV23		
			TDPI PORT ARTHUR PROPERTIES	T2141	4800 FURNACE PLACE, BELLAIRE 77401	ORGANICS	7/9/2008	0A	4	E,Q, V2		
			TEXAS ECOLOGISTS INC (TECO)	50052	3277 CR 69, ROBSTOWN 78380	BENZENE, C-DISULFIDE, CRESOL, CHL-BENZEN	2/17/1987	3	5	EQV23		
			TEXAS MOLECULAR	83093	6901 GREENWOOD DR, CORPUS CHRISTI 78415	SVOCS, VOCS	7/16/1998	3A	5	EQ		
			TICONA POLYMERS INC (FMR CELANESE ENGINEERING RESINS)	30084	5738 COUNTY ROAD 4, BISHOP 78343	ORGANICS, METALS	2/24/1987	3A	5	E,Q,V,2,3		
			VALERO REFINING CO	30478	5900 UP RIVER RD, CORPUS CHRISTI 78407	PETROLEUM HYDROCARBONS	7/1/1988	2D	4	V3		
			VALERO REFINING CO (FMR COASTAL REFINING & MARKETING INC)	30530	1300 CANTWELL LN, CORPUS CHRISTI 78408	HYDRDOCARBONS, BTEX	1/1/1989	4A	5	EQV2		
		REM/PST		CIRCLE K 2126	117148	3802 S STAPLES ST, CORPUS CHRISTI	GASOLINE	11/30/2006	2	2A	E,Q	
				CIRCLE K 9270	94543	5555 UP RIVER RD, CORPUS CHRISTI	GASOLINE	1/9/1990	5B	6	E,Q	
			*	CIRCLE K STORE 2706971	119955	5636 WEBER RD, CORPUS CHRISTI	DIESEL, GASOLINE	4/28/2016	1B	1A	E,Q	
			*	CIRCLE K STORE 2706978	119952	5801 S STAPLES ST, CORPUS CHRISTI	GASOLINE, DIESEL	4/21/2016	2	2A	E,Q	
			*	CIRCLE K STORE 6982	119953	14005 SPID DR, CORPUS CHRISTI	GASOLINE, DIESEL	4/21/2016	1B	1A	E,Q	
				CORPUS CHRISTI NAVAL AIR STATION	101682	AREA WITHIN THE CITY OF CORPUS CHRISTI LIMITS THAT IS LOCATED WITHIN THE CORPUS CHRISTI URBANIZED AREA, CORPUS CHRISTI	KEROSENE	1/22/1992	2	2A	E,Q	
				CORPUS CHRISTI NAVAL AIR STATION	91734	AREA WITHIN THE CITY OF CORPUS CHRISTI LIMITS THAT IS LOCATED WITHIN THE CORPUS CHRISTI URBANIZED AREA, CORPUS CHRISTI	GASOLINE	3/15/1988	2	4	E,Q	
			*	DILLON INDUSTRIAL VILLAGE	119911	4307 S PORT AVE, CORPUS CHRISTI	UNKNOWN	2/3/2016	1B	1A	E,Q	
			*	FORMER SOUTH PARK SHELL	120065	4002 S PADRE ISLAND DR, CORPUS CHRISTI	GASOLINE	9/19/2016	1B	1A	E,Q	
				GARCIAS AUTO SERVICE	99373	4655 KOSTORYZ & SUNNYBROOK, CORPUS CHRISTI	GASOLINE	6/19/1991	5B	2A	E,Q	
				HIGHWAY STOP	117296	11102 IH 37 ACCESS, CORPUS CHRISTI	UNKNOWN	8/25/2006	2	2A	E,Q	
			*	NATIONAL CAR RENTAL	118781	335 PINSON DR, CORPUS CHRISTI	UNKNOWN	2/2/2012	1B	1A	E,Q	
				OIL PATCH PETROLEUM	110752	102 N US HIGHWAY 77, BISHOP	UNKNOWN	4/1/1996	5B	6	E,Q	
			*	PLAZA BLDG PARKING LOT	116649	N CARANCAHUA, CORPUS CHRISTI	UNKNOWN	7/29/2005	2	6	E,Q	
			*	ROBSTOWN BULK PLANT	120010	905 INDUSTRIAL AVE, ROBSTOWN	GASOLINE	8/26/2016	2	2A	E,Q	
				STRIPES 9267	118952	3058 LAGUNA SHORES RD, CORPUS CHRISTI	UNKNOWN	8/24/2012	2	2A	E,Q	
				STRIPES 9387	117694	4502 LEOPARD ST, CORPUS CHRISTI	UNKNOWN	1/31/2008	2	2A	E,Q	
				TIMES MARKET 9	118157	4245 COLUMBIA ST, CORPUS CHRISTI	UNKNOWN	10/5/2009	2	2A	E,Q	
				UNREGISTERED FAC	117704	2101 AYERS ST, CORPUS CHRISTI	UNKNOWN	9/5/2007	5B	2A	E,Q	
				WALLYS GARAGE	114215	131 E AVENUE A, ROBSTOWN	UNKNOWN	1/7/1999	5B	2A	E,Q	
		REM/SF		BALDWIN WASTE OIL	SUP005	COUNTY ROAD 44, ROBSTOWN	BENZENE	2/7/1997	3B	5	E, Q, V3	

TABLE 1
GROUNDWATER CONTAMINATION CASE DESCRIPTION BY COUNTY
TEXAS COMMISSION ON ENVIRONMENTAL QUALITY

COUNTY	DIVISION	NEW CASES	FILE NAME	FILE NUMBER	LOCATION	CONTAMINATION DESCRIPTION	DATE	ENFORCEMENT STATUS	DATA QUALITY	\$5.236
NUECES	REM/SF		BALLARD PITS	SUP099	LOTS 2 & 3 OF SECTION 6 OF THE WADE RIVERSIDE SUBDIVISION, ON BALLARD PROPERTIES AT THE END OF BALLARD LANE WEST OF ITS INTERSECTION WITH COUNTY RD 73, ROBSTOWN	ARSENIC, BENZENE	1/1/2004	5B 2A	E, Q, V3	
			INDUSTRIAL ROAD - INDUSTRIAL METALS	SUP010	3000 AGNES ST, CORPUS CHRISTI, TX, CORPUS CHRISTI	LEAD, ARSENIC, 1,2-DICHLOROETHANE, MANGANESE, MANGANESE	8/30/2002	5B 2B	E, Q, V2, V3	
	REM/VC		1407 NAVIGATION BLVD PROPERTY	2761	1407 NAVIGATION BLVD, CORPUS CHRISTI	HEAVY METALS	8/7/2015	0B 2A	E	
			FEDERAL IRON & METAL, INC	1448	4000 AGNES STREET, CORPUS CHRISTI	SOLVENTS, METALS	3/22/2002	0B 3	E	
			FORMER JI HAILEY LEASE PROPERTY	2685	3730 JOE FULTON INTERNATIONAL TRADE CORRIDOR, CORPUS CHRISTI	POLYCYCLIC AROMATIC HYDROCARBONS	7/22/2014	0B 6	E	
	REM/VCIO		HEB CORPUS CHRISTI STORE 3	365	3500 LEOPARD STREET, CORPUS CHRISTI	VOCS	6/2/2003	0 0	E	
			PARADISE BAY APARTMENTS	611	5901 WEBER ROAD, CORPUS CHRISTI	CHLORINATED SOLVENTS	3/26/2007	0 0	E	
WQD/WQAS		BARNEY M DAVIS LLP	WQ0001490000	BARNEY M. DAVIS POWER STATION, 4301 WALDRON DR, CORPUS CHRISTI	CHLORIDE, TDS	12/9/1992	3A 2	E,Q		
OCHILTREE	REM/SF		CITY OF PERRYTON WELL NO 2	SUP103	NW CORNER OF THE INTERSECTION AT N AMHERST ST & SANTA FE AVE, PERRYTON	CARBON TETRACHLORIDE, NITRATES	11/12/1990	5A 5	E, Q, V3	
ORANGE	REM/CA		EI DUPONT DE NEMOURS & CO	30019	3055 FM 1006, ORANGE 77630	BTEX, PCE	8/1/1987	3A 5	E,Q,V,2	
			ENTERPRISE PRODUCTS OPERATING PIPELINE	T3093	1100 LOUISIANA ST STE 1000, HOUSTON 77002	PSH	6/4/2013	2A 5	E,Q	
			FIRESTONE SYNTHETIC RUBBER & LATEX	30581	5713 FM 1006, ORANGE 77630	VOCS	1/1/1985	3B 5	EQV23	
			GROENDYKE TRANSPORT	30854	4510 WASHINGTON BLVD, BEAUMONT 77707	VOCS	12/30/2002	0 5	EVQ	
	REM/PST		ALL IN ONE GROCERY	104670	8628 HIGHWAY 87 N, ORANGE	GASOLINE	9/10/1992	5B 4	E,Q	
		*	CHEVRON FOOD MART	119929	2323 LUTCHER DR, ORANGE	GASOLINE, DIESEL	1/8/2016	2 2A	E,Q	
			COUNTY OF ORANGE PROPERTY	118511	106 BORDER ST, ORANGE	UNKNOWN	2/23/2011	2 6	E,Q	
		*	CRAWDADS 8	119799	4080 1 10 W, ORANGE	GASOLINE, DIESEL	10/15/2015	1B 1A	E,Q	
			FLYING J TRAVEL PLAZA	117733	7112 IH 10 W, ORANGE	UNKNOWN	8/23/2007	2 2A	E,Q	
			FORMER GOOBERS GROCERY STORE	114754	4480 N MAIN ST, VIDOR	UNKNOWN	9/1/1999	2 2A	E,Q	
		*	GRANGERS GROCERY	120035	10127 FM 105, ORANGRFIELD	GASOLINE	9/15/2016	5B 1A	E,Q	
			JR FOOD MART	118104	3190 N MAIN ST, VIDOR	UNKNOWN	4/23/2009	1B 1A	E,Q	
			KEITHS C STORE	112630	2210 S MAIN ST, VIDOR	UNKNOWN	9/19/1997	5B 2A	E,Q	
			NORMAN HIGHWAY CONSTRUCTION	114369	3302 WOMACK RD, ORANGE	GASOLINE, DIESEL	12/21/1998	2 2A	E,Q	
			PARCEL 8 TXDOT RIGHT OF WAY	115453	6235 N MAIN, VIDOR	GASOLINE	3/25/2002	2 6	E,Q	
			STAR STOP 4	116399	1805 TEXAS AVE, BRIDGE CITY	UNKNOWN	5/5/2003	2 6	E,Q	
		*	STAR STOP 6	119274	1101 GREEN AVE, ORANGE	WASTE OIL, GASOLINE	10/22/2013	1B 1A	E,Q	
	TXDOT FORMER HAYNES OIL CO	115077	4410 N MAIN ST, VIDOR	UNKNOWN	2/18/1999	2 2A	E,Q			
	WHITES CHEVRON	113176	3701 N 16TH ST, ORANGE	GASOLINE	5/7/1998	5B 6	E,Q			
REM/SF		SPECTOR SALVAGE YARD	SUP043	S 10TH ST AT POLK, ORANGE	CARBON TETRACHLORIDE, CHLOROFORM, PCE, TCE, METHYLENE CHLORIDE	10/17/2001	5B 5	E, Q		
		TRIANGLE CHEMICAL CO	SUP039	SH 87 0.5 MI N OF HIGHWAY 62, BRIDGE CITY	BENZENE, CHLOROGENZENE, TOLUENE, ETHYLBENZENE, 1,1-DICHLOROETHENE, VINYL CHLORIDE, METHYLENE CHLORIDE	11/22/1987	5B 5	E, Q, V3		
REM/VC		20-ACRE TRACT - VIDOR	2434	1675 TEXLA ROAD, VIDOR	METALS, TPH	8/23/2011	0B 3	E		
PALO PINTO	REM/CA		PHILLIPS COMPONENTS	86065	800 HARVEY RD, MINERAL WELLS 76067	CHLORINATED SOLVENTS	2/18/1986	2A 4	E	

TABLE 1
GROUNDWATER CONTAMINATION CASE DESCRIPTION BY COUNTY
TEXAS COMMISSION ON ENVIRONMENTAL QUALITY

COUNTY	DIVISION	NEW CASES	FILE NAME	FILE NUMBER	LOCATION	CONTAMINATION DESCRIPTION	DATE	ENFORCEMENT STATUS	DATA QUALITY	\$5.236
PALO PINTO	REM/CA		TEXAS DEPARTMENT OF TRANSPORTATION, PALO PINTO MAINTENANCE FACILITY	78270	4015 SOUTH MAIN STREET, GORDON 76453	TPH, VOCS, METALS	9/7/2010	0B 3	E, Q	
			US ARMY CORPS OF ENGINEERS (LANDFILL SITE)	T1622	MINERAL WELLS	LEAD, BENZO(A)FLOURANTHENE, BENO(K)FLOURANTHEN, BENZO(A)PYRENE, NAPHTHALENE, BENZENE, TRIMETHYLBENZENE	8/26/2000	5A 3	EQ	
	REM/DCRP		FMR KOUNTRY CLEANERS	DC0154	102 - GARRETT MORRIS PARKWAY	CHLORINATED SOLVENTS	5/12/2008	5B 0		
	REM/PST		AWARD OIL	118329	3655 N HIGHWAY 281, MINERAL WELLS	UNKNOWN	3/30/2010	5B 4	E,Q	
			GS GAS GROCERY	117244	8161 N HIGHWAY 281, MINERAL WELLS	UNKNOWN	5/23/2007	2 2A	E,Q	
		SAMS DOCK	117331	1777 FM 2951, GRAFORD	UNKNOWN	3/28/2007	2 2A	E,Q		
PANOLA	REM/PST		COTTONS STORE	99243	HWY 149 & 124, BECKVILLE	GASOLINE	6/11/1991	2 2A	E,Q	
			GLENNS GULF	107025	202 W PANOLA ST, CARTHAGE	WASTE OIL	7/26/1993	5B 2A	E,Q	
			TANK N TOTE	109328	900 W PANOLA ST, CARTHAGE	GASOLINE	3/22/1995	1B 1A	E,Q	
PARKER	REM/CA		ARCO PIPELINE CO	F0500	115 RIM ROCK RD, ALEDO 76008	BTEX, MTBE	5/13/1999	1A 2	E,Q	
			CHEVRON PIPELINE CO	31938	HIGHWAY 1543 1 MI SO, BROCK 76087	VOCS	6/1/1991	2B 5	EQV2	
			WEATHERFORD AEROSPACE INC	33990	1020 E COLUMBIA ST, WEATHERFORD 76086	CHROMIUM, CHLORINATED SOLVENTS, TOLUENE, ETHYLBENZENE, XYLENES	1/23/1998	3 5	EQ	
	REM/PST		WEATHERFORD AEROSPACE INC	30117	610 W THIRD ST, WEATHERFORD 76086	NI, AS, MN, PCE	3/26/1991	2 5	EQ	
			BIG PANTRY 1	113678	1111 FORT WORTH HWY, WEATHERFORD	GASOLINE	11/23/1998	5B 2A	E,Q	
		*	BIG PANTRY FOOD & TRAVEL STORE 3	119723	1014 N MAIN ST, WEATHERFORD	DIESEL	2/6/2015	2 2A	E,Q	
			CODY'S MARKET MARINA	117040	5105 NEW TIN TOP RD, WEATHERFORD	UNKNOWN	11/14/2006	1B 1A	E,Q	
			FORMER EASTSIDE SHELL	118253	1004 FORT WORTH HWY, WEATHERFORD	UNKNOWN	12/21/2009	2 2A	E,Q	
			FORMER SINCLAIR PETROLEUM FAC	115166	FORT WORTH, WEATHERFORD	UNKNOWN	5/4/2001	2 2A	E,Q	
			HILLTOP SHELL	119507	2704 FORT WORTH HWY, HUDSON OAKS	GASOLINE	9/19/2013	2 2A	E,Q	
			MATHISON CHEVRON	115885	416 PALO PINTO ST, WEATHERFORD	GASOLINE	9/4/2003	1B 1A	E,Q	
	REM/SF		PETRO STOPPING CENTER 302	118763	2003 SANTA FE DR, WEATHERFORD	UNKNOWN	11/15/2012	2 4	E,Q	
			VACANT PROPERTY	119573	902 FORT WORTH HWY, WEATHERFORD	UNKNOWN	12/10/2014	5B 2A	E,Q	
	WPD/MSW		CIRCLE COURT GROUND WATER PLUME	SUP172	117 CIRCLE CT, WILLOW PARK	TCE	3/24/2010	5A 2A	E, Q, V3	
		CITY OF WEATHERFORD LANDFILL (PRE-SUBTITLE D AND SUBTITLE D)	MSW00047A	2 MILES SW OF CITY LIMITS AND SOUTH OF OLD BROCK ROAD	MW-14: METALS (NICKEL); MW-25: METALS (COPPER, VANADIUM, ZINC); MW-101: VOCS (ACETONE; BENZENE; CIS-1,2-DICHLOROETHYLENE; TOLUENE)	8/7/2009	2A 2B	E,Q,V2		
PARMER	WQD/WQAS		CARGILL MEAT SOLUTIONS FRIONA	WQ0001350000	4 MILES WEST OF FRIONA ON US HIGHWAY 60 WEST	NITRATE	11/4/2010	3A 4,5	E,Q	
PECOS	REM/PST		CIRCLE N WEST	112836	3301 W DICKINSON BLVD, FORT STOCKTON	GASOLINE	12/11/1997	5B 6	E,Q	
			SMITH TRIANGLE	112935	404 E RAILROAD AVE, FORT STOCKTON	GASOLINE	1/27/1998	5B 2A	E,Q	
POLK	REM/CA		WALKER WOOD PRESERVING CO	34399	3947 HIGHWAY 146 S, LIVINGSTON 77351	CREOSOTE	9/11/1989	3A 1	EQ	
	REM/PST		BEACON BAY MARINA	119755	RT 9, LIVINGSTON	GASOLINE	11/17/2014	2 2A	E,Q	

TABLE 1
GROUNDWATER CONTAMINATION CASE DESCRIPTION BY COUNTY
TEXAS COMMISSION ON ENVIRONMENTAL QUALITY

COUNTY	DIVISION	NEW CASES	FILE NAME	FILE NUMBER	LOCATION	CONTAMINATION DESCRIPTION	DATE	ENFORCEMENT STATUS	DATA QUALITY	\$5.236	
POLK	REM/PST		BROOKSHIRE BROTHERS 24	117170	100 S HOME ST, CORRIGAN	UNKNOWN	2/27/2007	2	2A	E,Q	
			HEFLEY GROCERY	111669	HWY 59 & 942 EAST, LEGGETT	UNKNOWN	3/2/1994	5B	2A	E,Q	
			HUGHES 7 FORMER MARCELLS FISH MKT	93980	HWY 59, GOODRICH	DIESEL	10/29/1989	5B	2A	E,Q	
			LUCKY FOOD MART	119375	100 N HOME ST, CORRIGAN	DIESEL, GASOLINE	2/28/2014	1B	1A	E,Q	
			SERPAS TEXACO	104158	302 E CHURCH ST, LIVINGSTON	UNKNOWN, GASOLINE	8/5/1992	5B	2A	E,Q	
	REM/VCIO		BEACON BAY FOOD MART	956	7384 FM 3126, LIVINGSTON	VOCS	5/12/2015		0	E	
	WPD/MSW		POLK COUNTY LANDFILL (PRE-SUBTITLE D AND SUBTITLE D)	MSW01384A	3477 FM 942 W, LEGGETT 77350	MW-7, 19, 20A: METALS (ARSENIC, COPPER; MERCURY); MW-20A: DIOXINS (1,2,3,4,6,7,8-HEPTA-CHLORODIBENZO-P-DIOXIN, OCTA-CHLORODIBENZO-P-DIOXIN)	5/17/2011	2B	2B	E,Q,V2	
	POTTER	REM/CA		AMARILLO AIR FORCE BASE AMARILLO	T1605	FORMER AMARILLO AIR FORCE BASE, POTTER COUNTY 79111	METALS, TETRACHLOROETHYLENE, DIELDRIN	8/10/2006	0A	5	E, Q
				ASARCO ILC (AMARILLO COPPER REFINERY)	30089	7001 N STATE HIGHWAY 136, AMARILLO 79108	SELENIUM	6/16/2004	3A	5	E
				DIAMOND SHAMROCK REFINING & MARKETING CO	81663	4200 W CLIFFSIDE, AMARILLO 79124	TPH, BENZENE	10/10/1998	1A	5	EQ
REM/PST			TEXACO REFINING & MARKETING INC	30005	315 S GRAND ST, AMARILLO 79104	HYDROCARBONS	12/17/1986	3A	5	EQ	
		*	AMARILLO INTERNATIONAL AIRPORT	119440	10801 AIRPORT BLVD, AMARILLO	GASOLINE, DIESEL	4/22/2014	1B	1A	E,Q	
			BILLS TRUCK STOP	102202	10500 IH 40 EAST, AMARILLO	UNKNOWN, GASOLINE	2/21/1992	5B	4	E,Q	
			CITY OF AMARILLO SATELLITE SHOP	118505	609 S PIERCE ST, AMARILLO	UNKNOWN	11/5/2010	1B	1A	E,Q	
			E Z MART 323	102977	2015 S WESTERN ST, AMARILLO	GASOLINE	4/28/1992	5B	2A	E,Q	
			FORMER CHEVRON 60211009	93600	5815 BELL PARK, AMARILLO	GASOLINE	6/26/1989	5B	6	E,Q	
			FORMER KERR MCGEE 6021	94099	300 W AMARILLO BLVD, AMARILLO	GASOLINE	11/3/1989	5B	4	E,Q	
REM/VCIO		SMITHSON AUTOMOTIVE CENTER	116186	2821 WOLFLIN AVE, AMARILLO	UNKNOWN	3/9/2004	2	2A	E,Q		
	*	TONY DEALESSIO III	118467	1601 S WASHINGTON ST, AMARILLO	UNKNOWN	9/23/2005	5B	2A	E,Q		
WPD/MSW		CITY OF AMARILLO LANDFILL (PRE-SUBTITLE D AND SUBTITLE D)	MSW00073A	3 MILES NW OF AMARILLO 2 MILES N INTERSTATE HIGHWAY 40 AT 16250 BEZNER RD IN AMARILLO	MW-802, 806, 815, 816: METALS (BA, CR, FE, NI, SE, ZN); VOCS (TCE; PCE; 1,1-DCE; 1,2-DCA; DICHLOROFLUOROMETHANE; TRICHLOROFLUOROMETHANE)	12/31/2004	2B	2B	E,Q,V2		
WQD/WQAS		SOUTHWESTERN PUBLIC SERVICE CO	WQ0001990000	1.25 MILES WEST OF STATE HWY 136 AND 6 MILES NORTHEAST OF AMARILLO	NITRATE, CHLORIDE, SULFATE, TDS	1/1/1978	3B	4,5	E,Q		
RANDALL	REM/CA		VALERO LOGISTICS	T1572	RANDALL	GASOLINE	5/22/2001	1B	5	E	
	REM/PST		5TH WHEEL TRUCK STOP	113997	7217 SW 39TH AVE, AMARILLO	GASOLINE, DIESEL	12/17/1998	5B	2A	E,Q	
			CANYON DRIVE FULL SERVICE	95341	4308 CANYON DR, AMARILLO	GASOLINE	3/27/1990	5B	2A	E,Q	
			SUN COUNTRY FOOD MART 541	115551	701 23RD ST, CANYON	UNKNOWN	10/21/2002	5B	2A	E,Q	
			TOOT N TOTUM 59	100194	3601 SW 45TH AVE, AMARILLO	GASOLINE	9/18/1991	5B	2A	E,Q	
	REM/VC		WOLFIN VILLAGE SHOPPING CENTER	2290	2001,2015 AND 2301 SOUTH GEORGE STREET, AMARILLO	VOCS, CHLORINATED SOLVENTS, TPH	12/17/2009	0B	6	E	
	WPD/MSW		SOUTHWEST LANDFILL TX LP (PRE-SUBTITLE D AND SUBTITLE D)	MSW01663B	1 MILE N OF CANYON CITY LIMITS 2 MILES W OF IH 27 OF BUFFALO STATION ROAD IN RANDALL COUNTY	MW-4, 18: VOCS (1,1-DICHLOROETHANE); MW-12: VOCS (CHLOROFORM; 1,1-DICHLOROETHANE)	2/1/1996	2B	4,5A	E,Q,V2	

TABLE 1
GROUNDWATER CONTAMINATION CASE DESCRIPTION BY COUNTY
TEXAS COMMISSION ON ENVIRONMENTAL QUALITY

COUNTY	DIVISION	NEW CASES	FILE NAME	FILE NUMBER	LOCATION	CONTAMINATION DESCRIPTION	DATE	ENFORCEMENT STATUS	DATA QUALITY	\$5.236
REAGAN	REM/CA									
	REM/PST		BIG LAKE TRUCK STOP - PLAINS MARKETNG	81161	107 U.S. HIGHWAY 67 WEST, BIG LAKE	VOCS	5/31/2013	2B 4	E,Q	
			FORMER PRIDE FLEET FUEL STATION	112854	811 E 2ND ST, BIG LAKE	GASOLINE	12/30/1997	5B 2A	E,Q	
RED RIVER	REM/PST									
			HUDDLESTONS GROCERY	116363	800 N MAIN ST, BOGATA	UNKNOWN	11/29/2004	2 6	E,Q	
REEVES	REM/PST									
			FLYING J TRAVEL PLAZA	109493	100 E PINEHURST ST, PECOS	GASOLINE, DIESEL	5/12/1995	5B 2A	E,Q	
			FLYING J TRAVEL PLAZA	118892	100 E PINEHURST ST, PECOS	GASOLINE	3/16/2012	2 6	E,Q	
			PETES CHEVRON 6023	101268	701 S EDDY ST, PECOS	GASOLINE	12/6/1991	2 4	E,Q	
			TRANS PECOS GAS CO INC	93354	134 W 3RD ST, PECOS	GASOLINE	7/13/1989	5B 2A	E,Q	
			WAFER CHEVRON	101820	9TH & CEDAR, PECOS	GASOLINE	2/6/1992	5B 2A	E,Q	
			WEST SIDE GULF	92765	702 W 3RD ST, PECOS	GASOLINE	3/17/1989	5B 2A	E,Q	
			WEST TEXAS GAS CO	102980	10TH & CEDAR, PECOS	GASOLINE	5/4/1992	2 2A	E,Q	
REFUGIO	REM/CA									
			LEAGUE CITY PAVING COMPANY	T2201	2514 ANDERS LN, KEMAH 77565	TBH, BENZENE	3/15/2005	1D 2A	E	
			NUSTAR LOGISTICS (GRETA SOUTH RELEASE SITE)	T2193	O'CONNOR RANCH, REFUGIO 78377	BENZENE, TOLUENE, 2-METHYLNAPHTHALENE, MTBE, TPH	4/25/2007	0A 5	E, Q	
			TRANSCO GAS PIPELINE STATION NO 20 - REFUGIO	75181	5 MILES NORTH OF REFUGIO, HWY 183/ALT 77, REFUGIO 78377	HYDROCARBONS, ARSENIC	5/8/2008	B4 3	E, Q	
			UPRR	T2204	1000 BLK MCGUFFIN DR, PLEASANTON	CD, SVOCS	8/10/2007	1B 5	E	
			VALERO ENERGY	T1774	REFUGIO	GASOLINE	10/1/2002	0A 4	E	
	REM/PST									
			ALAMO TEXACO	93384	201 S ALAMO ST, REFUGIO	UNKNOWN	7/12/1989	1B 1A	E,Q	
			CIRCLE K STORE 6979	119930	217 N ALAMO ST, REFUGIO	GASOLINE	4/22/2016	2 2A	E,Q	
			KWIK CHEK FOOD STORE	111565	808 S ALAMO ST, REFUGIO	UNKNOWN	9/6/1996	5B 4	E,Q	
			MR CUT RATE FFP 602	118410	119 STATE HWY 35 N, TIVOLI 77990	UNKNOWN	6/25/2010	5B 2A	E,Q	
			NORTH REFUGIO EXXON 1	112589	601 N ALAMO ST, REFUGIO	GASOLINE, DIESEL	9/3/1997	5B 2A	E,Q	
ROBERTS	REM/PST									
			BAILEY CONOCO SS	96902	101 W COMMERCIAL ST, MIAMI	GASOLINE	8/29/1990	5B 4	E,Q	
			TAYLOR FOOD MART FFP 5127	106989	201 W COMMERCIAL, MIAMI	GASOLINE	7/28/1993	5B 2A	E,Q	
ROBERTSON	REM/CA									
			BP PIPELINES TRACT B	T2206	901 CLINTON DRIVE, GALENA PARK 77547	BENZENE, TPH, NAPHTHALENE, ETHYLBENZENE	10/26/2007	0A 1A, 2A	E, Q	
			GENERAL AMERICAN TRANSPORTATION CORP (EVAPORATION POND)	32643	1401 W BROWN ST, HEARNE 77859	"OILY" SLUDGES, VOCS, CHLORINATED SOLVENT	7/15/1990	2B 5	E	
			MOTIVA ENTERPRISES LLC (HEARNE TERMINAL)	35844	HIGHWAY 6 S, HEARNE 77859	BTEX, MTBE	10/2/1992	2B 2	E,Q	
			TWIN OAKS POWER STATION	37677	13065 PLANT ROAD, BREMOND 76629	CHLORIDE, SULFATE	5/27/2015	0A 6	E	
ROCKWALL	REM/VC									
	REM/VCIO		RIDGE ROAD SHOPPING CENTER	2709	1102 RIDGE RD, ROCKWALL	VOCS, CHLORINATED SOLVENTS	1/2/2015	0B 1A	E	
			8800 LAKEVIEW PARKWAY	977	8800 LAKEVIEW PKWY, ROWLETT	VOCS	12/23/2015	1B	E	
RUNNELS	REM/VCIO									
		*	1010 NORTH MAIN STREET	1026	1010 N MAIN ST, WINTERS	VOCS, TPH	8/18/2016	1B	E	

TABLE 1
GROUNDWATER CONTAMINATION CASE DESCRIPTION BY COUNTY
TEXAS COMMISSION ON ENVIRONMENTAL QUALITY

COUNTY	DIVISION	NEW CASES	FILE NAME	FILE NUMBER	LOCATION	CONTAMINATION DESCRIPTION	DATE	ENFORCEMENT STATUS	DATA QUALITY	\$5.236
RUNNELS	REM/PST		BROADWAY TEXACO	111372	108 N BROADWAY ST, BALLINGER	DIESEL, GASOLINE	7/8/1996	5B 6	E,Q	
			R A BAGWELL OIL CO INC	111367	US HIGHWAY 67, ROWENA	GASOLINE	7/8/1996	5B 4	E,Q	
	REM/VC		ELECTROSPACE SYSTEMS, INC	1739	8601 US HIGHWAY 67, BALLINGER	VOCS, CHLORINATED SOLVENTS, TPH	9/21/2004	0B 1A	E	
RUSK	REM/CA		TXU MARTI LAKE STEAM	31277	8850 FM 2658 N, TATUM 75691	VOCS, METALS	4/11/2005	2B 5	E	
			UNION PACIFIC RAILROAD FORMER YOUNG'S T3003 FERTILIZER		401 WILSON ST, HENDERSON 75652	INORGANICS	4/20/2012	2 1A	E,Q	
	REM/PST		FORMER SWINDELLS EXXON	112698	10819 US HIGHWAY 79 S, HENDERSON	GASOLINE, DIESEL	10/6/1997	5B 6	E,Q	
			KIRBY OVERTON	112920	1001 S COMMERCE ST, OVERTON	GASOLINE	11/10/1997	2 2A	E,Q	
			MARTIN LAKE MINE OAK HILL	116911	HWY 43, TATUM	DIESEL	5/5/2003	2 2A	E,Q	
			RUSK REALTY CO	117775	206 S MAIN ST, HENDERSON	UNKNOWN	5/13/2008	5B 2A	E,Q	
			SHIRLEYS PIC PAY	96683	ON FM 840 AT FM 2867, HENDERSON	GASOLINE	9/7/1990	5B 4	E,Q	
			SHORT STOP FINA 9	114962	355 N HILL ST, TATUM	UNKNOWN	5/23/2000	2 2A	E,Q	
			STRONGS GROCERY	115278	8481 FM 1251 E, HENDERSON	UNKNOWN	2/3/1993	5B 2A	E,Q	
			TXU BECKVILLE MINE	117404	HWY 43, TATUM	DIESEL	1/29/2007	2 2A	E,Q	
	VELVIN OIL CO	118630	403 WEBSTER DR, HENDERSON	UNKNOWN	6/21/2011	2 4	E,Q			
SABINE	REM/PST		BROOKSHIRE BROTHERS 20	117132	237 MANN ST, HEMPHILL	UNKNOWN	2/9/2007	2 6	E,Q	
			FORMER OUR COUNTRY	116213	SE CORNER OF HWY 87 & FM 2928, YELLOWPINE	UNKNOWN	6/29/2004	5B 2A	E,Q	
SAN JACINTO	REM/PST	*	CHAMPION TRAVEL PLAZA	118791	10000 HIGHWAY 59 S, SHEPHERD	UNKNOWN	2/21/2012	2 2A	E,Q	
		*	MIDWAY 23	120001	6899 US HIGHWAY 190 W, POINTBLANK	GASOLINE	7/13/2016	2 2A	E,Q	
SAN PATRICIO	REM/CA		EI DUPONT DE NEMOURS & CO	30018	HIGHWAY 361, GREGORY 78362	TCE, CARBON TET, AS, CHLOROFORM	1/1/1976	3B 5	EQV1	
			SAN PATRICIO COUNTY AIRPORT	T0006	INTERSECTION OF HWY 188 AND HWY 77, SINTON 78387	ARSENIC, PESTICIDES, HERBICIDES	7/28/1989	3B 4	EQV	
			VALERO ENERGY CORP (FMR COASTAL STATES CRUDE GATHERING CO)	83087	E WHITE POINT 2 MI NORTH OF CR 893 & 1074	BTEX, LNAPL, MTBE	7/16/1993	2B 5	EQV3	
			VALERO ENERGY CORP (FMR COASTAL STATES CRUDE GATHERING CO)	83092	2.27 M SW OF CSCG MIDWAY TERMINAL	BTEX, LNAPL, MTBE, TPH	3/3/1996	2B 4	EQV3	
			VALERO PIPELINE (COASTAL STATES CRUDE GATHERING CO)	39989	HIGHWAY 1074 & CR 67, PORTLAND	BTEX, LNAPL, MTBE	10/23/1989	2A 5	E	
		*	VOESTALPINE TEXAS LLC	T3271	2800 LA QUINTA TERMINAL RD, PORTLAND 78374	VOCS	4/29/2016	0A 2A	E	
	REM/PST		C B ONE STOP	113832	910 W WHEELER AVE, ARANSAS PASS	GASOLINE	9/17/1998	2 2A	E,Q	
			CIRCLE K 9203	116331	102 SUNSET RD, GREGORY	UNKNOWN	9/29/2004	2 6	E,Q	
		*	CIRCLE K STORE 2706985	119956	101 NORTSHORE BLVD, PORTLAND	DIESEL, GASOLINE	4/21/2016	1B 1A	E,Q	
		*	CIRCLE K STORE 6976	119959	901 VOSS AVE, ODEM	GASOLINE	2/10/2016	2 2A	E,Q	
	FORMER GARRETT OIL CO	115530	269 S BAY ST, ARANSAS PASS	GASOLINE, DIESEL	8/9/2002	2 2A	E,Q			
	FORMER PARADISE LOUNGE FACILITY	106458	DEMORY LN & FM 1069, ARANSAS PASS	GASOLINE	4/8/1993	1B 1A	E,Q			
	JBS SHRIMP CO	116506	420 BIGELOW ST, ARANSAS PASS	UNKNOWN	2/22/2005	2 2A	E,Q			
	LORITA FORD	119135	1202 WILDCAT DR, PORTLAND	UNKNOWN	3/12/2013	2 2A	E,Q			
	LUCKY STORE 100132	117394	2769 AVENUE B, INGLESIDE	UNKNOWN	9/14/2006	2 2A	E,Q			
	STRIPES 2146	118631	2589 STATE HIGHWAY 361, INGLESIDE	UNKNOWN	5/3/2011	2 2A	E,Q			
	TEXAS STAR 170	117194	10537 N HIGHWAY 359, MATHIS	UNKNOWN	2/14/2007	2 4	E,Q			

TABLE 1
GROUNDWATER CONTAMINATION CASE DESCRIPTION BY COUNTY
TEXAS COMMISSION ON ENVIRONMENTAL QUALITY

COUNTY	DIVISION	NEW CASES	FILE NAME	FILE NUMBER	LOCATION	CONTAMINATION DESCRIPTION	DATE	ENFORCEMENT STATUS	DATA QUALITY	§5.236	
SAN PATRICIO	REM/SF		FALCON REFINERY	SUP111	1472 FM 2725, INGLESIDE	1,2-DICHLOROETHANE, BENZENE, XYLENE, TOLUENE, ETHYLBENZENE	2/25/2000	4B	3	E, Q, V3	
			ANGLO IRON AND METAL COMPANY - MCALEEN	196	2 SOUTH 21ST STREET, MCALEEN	VOCS, METALS	3/7/1996	0B	5	E	
	REM/VC		COASTLINE RESOURCES	2194	441 ALLEN BOULEVARD, ARANSAS PASS	TPH, SVOCs, METALS	7/8/2008	0B	3	E	
			COMMERCIAL METALS COMPANY	222	4614 AGNES STREET, CORPUS CHRISTI	METALS	4/2/1996	0B	5	E	
			FORMER LWR PROPERTY	2393	630 EAST RANSOM ROAD, ARANSAS PASS	VOCS, METALS, CHLORINATED SOLVENTS	3/31/2011	0B	2B	E	
			INGLESIDE ISD TRACT	2548	HIGHLAND ST AND MCCAMPBELL RD, INGLESIDE	METALS, TPH	12/19/2012	0B	2A	E	
	WPD/MSW		TAFT FACILITY - SAN PATRICIO	2419	103 DAVIS ROAD, TAFT	METALS, TPH	7/15/2011	0B	3	E	
			SINTON LANDFILL (PRE-SUBTITLE D AND SUBTITLE D)	MSW00242A	APPROX 3 MI SW OF SINTON, NW CORNER OF INT FM 1945 AND COUNTY RD 39, SINTON	MW-6S, 12A, 12B, 15A: VOCS (1,2-DICHLOROBENZENE; 1,1-DICHLOROETHANE; 1,1-DICHLOROETHENE; CIS-1,2-DICHLOROETHENE; TRICHLOROETHENE)	6/7/1991	2B	4,5	E,Q,V1,2	
	SAN SABA	REM/PST		LARRYS GROCERY MARKET	97146	902 E WALLACE ST, SAN SABA	GASOLINE	10/10/1990	1B	1A	E,Q
	SCURRY	REM/PST		ABANDONED CHEVRON SERVICE STATION	112268	3501 COLLEGE AVE, SNYDER	UNKNOWN	4/29/1997	5B	6	E,Q
			CITY OF SNYDER	98621	3701 COLLEGE AVE, SNYDER	GASOLINE	2/20/1991	5B	2A	E,Q	
SHELBY	REM/CA		EXXONMOBIL OIL CENTER TERMINAL	31668	377 STATE HIGHWAY 87 S, CENTER 75935	MTBE, TPH	5/30/2008	0A	5	E, Q	
			JUNG OIL INC	T2237	4402 BLANCO RD, KIMBLE	TPH, BTEX	12/20/2007	1D	2A	E	
	REM/PST		GRIFFIN OIL CO	114372	200 MARTIN LUTHER KING DR, CENTER	GASOLINE, DIESEL, HYDR FLUID	12/20/1998	2	2A	E,Q	
			HANDY ANDY GROCERY	119871	407 HURST ST, CENTER	GASOLINE	2/8/2016	1B	1A	E,Q	
REM/SF		TENAHA WOOD TREATING	SUP087	275 COUNTY ROAD 4382, TEHAHA, TEXAS	PENTACHLOROPHENOL, DIOXIN, ARSENIC	7/29/2014	5B	2A	E, Q, V3		
SMITH	REM/CA		AMERICAN ECOLOGY ENVIRONMENTAL SERVICE	32123	13640 HIGHWAY 155 N, TYLER 75708	CHLOROBENZENE, 1,1-DICHLOROETHENE, METHYLE	10/30/1990	3B	5	E,Q,V2	
			HOWE BAKER ENGINEERS (CB&J)	39420	3733 SHILOH ROAD, TYLER 75707	TCE	9/20/2011	2C	2	E,Q	
			LA GLORIA OIL AND GAS CO	30872	1702 E COMMERCE ST, TYLER 75710	TPH	12/1/1985	3A, B	5	EQV23	
			MCWANE INC (TYLER PIPE)	30140	11721 US HIGHWAY 69 N, TYLER 75706	CHLORIDE, FLUORIDE, SODIUM SULFATE	5/19/1983	3A	5	E,Q,V2	
	REM/DCRP		FITES CLEANERS	DC0134	120 TROUP RD, TYLER	CHLORINATED SOLVENTS	8/2/2000	5B	2A	E	
	REM/PST		AT&T TYLER FACILITY T33524 D	119567	400 RICE RD, TYLER	DIESEL	10/3/2014	2	2A	E,Q	
			CHEVRON CORNER MARKET	103842	14773 STATE HIGHWAY 110 N, LINDALE	DIESEL, GASOLINE	7/10/1992	5B	4	E,Q	
			CITY OF TYLER MUNICIPAL COMPLEX	98812	410 W OAKWOOD ST, TYLER	GASOLINE	4/14/1991	2	2A	E,Q	
			EZ WAY FOOD MART FFP 242	93181	351 S GLENWOOD BLVD, TYLER	UNKNOWN	6/20/1989	5B	2A	E,Q	
			FFP NU WAY OIL	119422	1232 E 5TH ST, TYLER	GASOLINE	5/14/2014	5B	2A	E,Q	
			FIFTH AVENUE MART	119010	1106 E 5TH ST, TYLER	UNKNOWN	11/14/2012	2	2A	E,Q	
			FOOD FAST 58	112913	8604 STATE HIGHWAY 64 E, TYLER	GASOLINE	1/15/1998	5B	2A	E,Q	
			FOOD FAST 62	117236	13168 STATE HIGHWAY 64 E, TYLER	UNKNOWN	2/4/2007	2	2A	E,Q	
			FRONT STREET SHAMROCK	113228	1608 E FRONT ST, TYLER	GASOLINE	1/5/1998	5B	6	E,Q	
			JOHNSON GROCERY STORE	113325	15884 HWY 31 E, TYLER	GASOLINE	6/16/1997	5B	2A	E,Q	

TABLE 1
GROUNDWATER CONTAMINATION CASE DESCRIPTION BY COUNTY
TEXAS COMMISSION ON ENVIRONMENTAL QUALITY

COUNTY	DIVISION	NEW CASES	FILE NAME	FILE NUMBER	LOCATION	CONTAMINATION DESCRIPTION	DATE	ENFORCEMENT STATUS	DATA QUALITY	\$5.236	
SMITH	REM/PST	*	KENS TEXACO	114781	2425 S SOUTHEAST LOOP 323, TYLER	GASOLINE, DIESEL	4/12/1999	2 2A	E,Q		
			KIDD JONES 8	119913	11421 HIGHWAY 64 W, TYLER	GASOLINE, DIESEL	3/24/2016	1B 1A	E,Q		
			KIDD JONES LINDALE	116994	303 S MAIN ST, LINDALE	UNKNOWN	7/17/2006	2 2A	E,Q		
			KIRBY SOUTH BROADWAY	112751	6500 S BROADWAY AVE, TYLER	GASOLINE	9/30/1997	2 6	E,Q		
			KIRBY SOUTH LOOP	113232	1301 W SOUTHWEST LOOP 323, TYLER	GASOLINE	6/1/1998	5B 2A	E,Q		
			MULTI MART 7	114107	401 STATE HIGHWAY 110 N, WHITEHOUSE	GASOLINE, DIESEL	12/20/1998	5B 2A	E,Q		
			MULTI MART 8	114106	6393 PALUXY DR, TYLER	GASOLINE, DIESEL	12/20/1998	5B 2A	E,Q		
			N.U. WAY OIL GROCERY	115112	10129 STATE HIGHWAY 64 E, TYLER	GASOLINE	8/15/2000	2 2A	E,Q		
			STRINGER PROPERTY	116879	1600 E BOLDT AVE, TYLER	UNKNOWN	4/21/2006	1B 1A	E,Q		
			SUPER FOOD MART 2	114108	1212 E NORTHEAST LOOP 323, TYLER	GASOLINE, DIESEL	12/20/1998	5B 2A	E,Q		
			SUPER KID MART 2	116863	128 N NORTHWEST LOOP 323, TYLER	UNKNOWN	4/13/2006	5B 2A	E,Q		
			SUPER SAK 4	119579	105 N NORTHWEST LOOP 323, TYLER	GASOLINE	1/16/2015	2 6	E,Q		
			TOTAL STORE 4539	115901	3512 S MAIN ST, TYLER	UNKNOWN	6/26/2003	5B 6	E,Q		
			VILLAGES MARINA	119702	18270 SINGING WOOD LN, FLINT	GASOLINE	6/15/2015	2 6	E,Q		
			REM/VC		CARRIER CORPORATION	2283	1700 EAST DUNCAN STREET, TYLER	METALS	9/9/2009	0B 4	E
	REM/VCIO		BROADWAY CENTER	967	2125 S BROADWAY AVE, TYLER	CHLORINATED SOLVENTS	7/3/2015	6	E		
			PALUXY SELF STORAGE	538	6435 PALUXY DRIVE, TYLER	MTBE	2/23/2006	1B	E		
STARR	REM/CA		TXDOT MAINTENANCE RIO GRANDE CITY	F1456	3939 EAST HWY 83, RIO GRANDE CITY 78582	VOCS, SVOCs, METALS	7/2/2008	3B 5	E, Q		
	REM/PST		RAMOS FOOD CENTER	117972	APPROXIMATELY 24 MILES WEST OF US HIGHWAY 281 ON FM 1017, SAN ISIDRO, TX, SAN ISIDRO	UNKNOWN	1/14/2009	2 6	E,Q		
STERLING	REM/PST		FINCHERS WHOLESALE FUEL KEYLOCK	109994	4TH & WASHINGTON, STERLING CITY	DIESEL	11/6/1995	5B 2A	E,Q		
SWISHER	REM/CA		AIR COMP LLC	T2287	4202 OLD CRISTOVAL RD, SAN ANGELO 76904	BENZENE, ETHYL BENZENE, LEAD, METHYL ISOBUTYL KETONE, ANTIMONY	10/2/2008	0B 2A	E		
	REM/PST	*	ENVIRONMENTAL IMPACT HAPPY	119831	NE 2ND & SE 2ND, HAPPY	GASOLINE	6/18/2014	5B 1A	E,Q		
			TULIA 66	97453	225 N HIGHWAY 87, TULIA	GASOLINE	12/7/1990	5B 4	E,Q		
			TULIA FUEL EAST 86	109954	HIGHWAY 86 E, TULIA	GASOLINE	10/19/1995	2 2A	E,Q		
REM/SF		NORTH EAST 2ND STREET SITE	SUP163	37700 S US HIGHWAY 87, HAPPY	CARBON TETRACHLORIDE (CTC), 1,2-DIBROMOMETHANE (EDB), 1,2-DICHLOROETHANE (DCA)	11/20/2006	5A 2A	E, Q, V3			
TARRANT	REM/CA		ADVANCED GRAPHICS TECHNOLOGIES INC	30346	942 MINTERS CHAPEL RD, GRAPEVINE 76051	CHROMIUM	7/2/1991	3B 5	EQ		
			AIR FORCE PLANT 4	30584	1500 LOCKHEED BLVD, FORT WORTH 76108	ORGANICS, TCE, METALS	10/1/1982	5A 5	E,Q		
			BELL HELICOPTER TEXTRON INC	30406	600 E HURST BLVD, HURST 76053	CHROMIUM, CHLORINATED SOLVENTS	6/8/1992	3A 5	E,Q		
			BUTLER ST PROP	T1802	2537 BUTLER ST, DALLAS 75235	ORGANICS	3/15/2005	0 5	E,Q		
			CHEMSCOPE CORP	65395	3200 E RANDOL MILL RD, ARLINGTON KOW	VOCS	11/22/1994	3B 5	V2,E		
			CHEVRON PRODUCTS USA (FORT WORTH TERMINAL)	31862	2525 BRENNAN, FORT WORTH 76101	BTEX,TPH, MTBE, CHLORINATED	7/22/1993	2C 5	E		
			CITY OF FORT WORTH, FORMER HOWELL INSTRUMENTS	T2350	3479 WEST VICKERY STREET, FORT WORTH	VOCS, SVOCs, METALS					
			DETREX	33533	322 INT RD, ARLINGTON	TCE	6/30/2009	0A 3	E,Q		
			FORT WORTH NAVAL AIR STATION (CARSWELL AIR FORCE BASE)	65004	322 INT RD, ARLINGTON	PCE, TCE	12/10/2001	3A 2A	E		
					FORT WORTH NAVAL AIR STATION (CARSWELL AIR FORCE BASE)	65004	CARSWELL AFB, FORT WORTH 76127	TCE, ORGANICS	11/8/1991	3A 5	E,Q,V,2,3

TABLE 1
GROUNDWATER CONTAMINATION CASE DESCRIPTION BY COUNTY
TEXAS COMMISSION ON ENVIRONMENTAL QUALITY

COUNTY	DIVISION	NEW CASES	FILE NAME	FILE NUMBER	LOCATION	CONTAMINATION DESCRIPTION	DATE	ENFORCEMENT STATUS	DATA QUALITY	\$5.236
TARRANT	REM/CA		HUNTINGTON-PACIFIC CERAMICS	38142	3600 CONWAY, FORT WORTH 76111	LEAD	3/3/1989	3A	5	EQV23
			MORTEX PRODUCT DBA SUMMIT MFG FT W	81897	1200 MAXINE ST, FORT WORTH 76117	VOCs	4/30/2014	0	2B	E, Q
			MOTIVA ENTERPRISES LLC (FMR STAR ENTERPRISE INC)	34146	3200 N SYLVANIA AVE, FORT WORTH 76111	BTEX, PHENANTHRENE, MTBE	8/10/1993	2A	5	E2
			PHILLIPS PIPE LINE CO. ARLINGTON BULK TERMINAL	31812	12401 CALLOWAY CEMETERY RD, EULESS	MTBE, BTEX	1/30/2001	0A	5	E.V2
			REALTY ALLIANCE	52202	6601 CRANE RD, NORTH RICHLAND HILLS 76182	TPH	1/17/2014	0	2	E, Q
			RESOURCE ENVIRONMENTAL (HEARNE TERMINALS)	T2288	RR 1, HEARNE 77859	GASOLINE CONSTITUENTS	7/14/2008	0A	5	E,Q
		*	SHRED TECH	T3275	12700 CALLOWAY CEMETERY RD, EULESS, 76040	PB	8/5/2016	4A	3	E
			TEXAS GALVANIZING INC	34659	645 W HURST BLVD, HURST 76053	SOLVENTS, CHROMIUM, ZINC	10/19/1989	2A	2A	E
			TOWN & COUNTRY CLEANERS (BLUE RIBBON CLEANERS)	55112	302 MARTHA ST, EULESS 76040	CIS 1,2 DCE, PCE, TCE	8/21/2000	1B	1B	EQ
			TX ARMY NATIONAL GUARD, SHOREVIEW PROPERTY	65403	8101 SHOREVIEW DR, FORT WORTH 76108 9777	ARSENIC, LEAD	1/22/2010	2B	4	E,Q
			UNTON PACIFIC RAILROAD CO (FMR JAYS SALVAGE PROPERTY)	T1580	200 NW 4TH ST, FORT WORTH 76106	C-1,2 DCE, TCE, VINYL CHLORIDE, 1,1 DCE, ANTIMONY, ARSENIC, PB	8/16/1999	0	6	EQ
	REM/DCRP		ACE CLEANERS	DC0266	5026 E LANCASTER AVE, FORT WORTH	CHLORINATED SOLVENTS	7/21/2015	5B	2A	E
			BLACKMON CLEANERS	DC0247	1918 BAIRD FARM RD, ARLINGTON	CHLORINATED SOLVENTS	3/19/2014	5B	0	
			BOSS CLEANERS	DC0039	4001 W GREEN OAKS BLVD, ARLINGTON	CHLORINATED SOLVENTS	3/11/1999	5B	0	
			CENTRE CLEANERS	DC0225	4002 WHITE SETTLEMENT RD, FORT WORTH	CHLORINATED SOLVENTS	7/31/2013	5B	0	
			COMET CLEANERS MID CITIES	DC0068	6723 MID CITIES BLVD, NORTH RICHLAND HILLS	CHLORINATED SOLVENTS	3/8/2001	5B	2A	E
			COMET FOSSIL CREEK	DC0169	3300 WESTERN CENTER BLVD	CHLORINATED SOLVENTS	11/8/2008	5B	2A	E
			COUSINS CLEANERS	DC0133	4100 W VICKERY BLVD	CHLORINATED SOLVENTS	9/17/2007	5B	0	
			COWBOY CLEANERS	DC0205	1120 EAST BERRY STREET	CHLORINATED SOLVENTS	4/9/2010	5B	4	E
			FMR COLLINS STREET CLEANERS	DC0036	2131 NORTH COLLINS, ARLINGTON	CHLORINATED SOLVENTS	8/23/2005	5B	0	
			FMR SELECT CLEANERS	DC0241	1060 N MAIN ST STE 105, EULESS 76039	CHLORINATED SOLVENTS	7/31/2013	5B	0	
			FORMER A CLEANERS	DC0142	100 NORTH PARK BLVD	CHLORINATED SOLVENTS	5/23/1997	5B	0	
			FORMER TOWER CLEANERS	DC0161	263 WEST BEDFORD EULESS ROAD	CHLORINATED SOLVENTS	8/7/2008	5B	2A	E
			HOLY CLEANERS	DC0230	420 GRAPEVINE HWY STE 114, HURST	CHLORINATED SOLVENTS	6/28/2013	5B	0	
			PARK CLEANERS	DC0096	1700 WEST PARK ROW SUITE 120, ARLINGTON	CHLORINATED SOLVENTS	4/20/2006	5B	0	
			PARKWAY CENTRAL SHOPPING	DC0033	839 LAMAR BLVD, ARLINGTON	CHLORINATED SOLVENTS	10/1/2003	5B	2A	E
			QUALITY DRY CLEANERS	DC0099	4610 WESTERN BLVD, SUITE 102, HALTOM CITY, TEXAS	CHLORINATED SOLVENTS	10/2005	5B	6C	
			REINO CLEANERS	DC0249	1810 BAIRD FARM RD, ARLINGTON	CHLORINATED SOLVENTS	5/21/2014	5B	0	
			THIRTY OAKS SHOPPING CENTER	DC0092	5656 MEADOWBROOK DRIVE, FORT WORTH, TEXAS76112	CHLORINATED SOLVENTS	12/14/2007	5B	0	
			TOWN & COUNTRY	DC0029	630 SOUTH MAIN STREET, GRAPEVINE	CHLORINATED SOLVENTS	6/1/2005	5B	2A	E
			VAL-U CLEANERS	DC0030	1112 N FIELDER ROAD, ARLINGTON	CHLORINATED SOLVENTS	11/22/1999	5B	0	
			VILLAGE CUSTOM CLEANERS	DC0185	5205 DAVIS BLVD SUITE J	CHLORINATED SOLVENTS	2/1/1997	5B	0	
			VILLAGE CUSTOM CLEANERS	DC0032	4409 COLLEYVILLE BLVD, COLLEYVILLE	CHLORINATED SOLVENTS	7/18/2005	5B	0	
			WJ INVESTORS PROPERTY	DC0221	5237 DAVIS BLVD, NORTH RICHLAND HILLS	CHLORINATED SOLVENTS	2/10/2011	5B	0	
	REM/PST		7 ELEVEN 17858	116117	1325 E JEFFERSON ST, GRAND PRAIRIE	UNKNOWN	1/16/2004	2	2A	E,Q
			7 ELEVEN 26342	118951	101 E GLADE RD, EULESS	GASOLINE	5/14/2012	2	2A	E,Q
			7 ELEVEN STORE 24593	119153	3930 W PIONEER PKWY, ARLINGTON	UNKNOWN	2/1/2013	2	2A	E,Q
			7-ELEVEN 36324	119322	6116 LAKE WORTH BLVD, LAKE WORTH	GASOLINE	10/25/2013	2	6	E,Q
			A R CITGO	117999	14134 HIGHWAY 377 S, BENBROOK	UNKNOWN	3/31/2009	1B	1A	E,Q
			ARLINGTON TEXACO	119104	800 W PIONEER PKWY, ARLINGTON	UNKNOWN	2/1/2013	1B	1A	E,Q
		*	AUTOMATED FUELING 83	120033	2412 CULLEN ST, FORT WORTH	GASOLINE	8/5/2016	2	2A	E,Q
			AUTOMATED FUELING 84	119642	2509 MENNIS DR, HALTOM CITY	GASOLINE	2/20/2015	2	6	E,Q
			AVBD AUTOMOTIVE	117193	2423 W DIVISION ST, ARLINGTON	UNKNOWN	4/2/1998	1B	1A	E,Q
			AZLE MULTIPLE SITES	91442	SH 199 STEWART RD, AZLE	GASOLINE	8/27/1987	5B	2A	E,Q
			BRENNAN SERVICE CENTER	95012	2500 BRENNAN AVE, FORT WORTH	DIESEL, GASOLINE	1/18/1990	2	2A	E,Q
			CARTERS COUNTRY STORE	117865	14520 FM 730 N, AZLE	UNKNOWN	8/25/2008	2	2A	E,Q
		*	CHEVRON 60106192	103151	6101 E ROSEDALE ST, FORT WORTH	UNKNOWN	5/15/1992	2	6	E,Q
		*	CITY OF ARLINGTON FLEET SERVICE	119900	1015 W MAIN ST, ARLINGTON	GASOLINE, DIESEL	11/30/2015	2	2A	E,Q
		*	COOKS SHELL MART	118639	1401 COOKS LN, FORT WORTH	UNKNOWN	7/6/2011	1B	1A	E,Q
			CORNER STORE 2241	119520	1201 N LITTLE SCHOOL RD, ARLINGTON	GASOLINE	9/15/2014	1B	1A	E,Q

TABLE 1
GROUNDWATER CONTAMINATION CASE DESCRIPTION BY COUNTY
TEXAS COMMISSION ON ENVIRONMENTAL QUALITY

COUNTY	DIVISION	NEW CASES	FILE NAME	FILE NUMBER	LOCATION	CONTAMINATION DESCRIPTION	DATE	ENFORCEMENT STATUS	DATA QUALITY	\$5.236
TARRANT	REM/PST		DAIRY MART 7	118938	5529 JAMES AVE, FORT WORTH	UNKNOWN	9/24/2012	2 6	E,Q	
		*	DC & JEANS MARKET	119973	9234 TEN MILE BRIDGE RD, FORT WORTH	GASOLINE	6/14/2016	2 2A	E,Q	
		*	EZ MART 492	119583	5112 S COOPER ST, ARLINGTON	GASOLINE	12/31/2014	2 6	E,Q	
			FAMILY MART EXPRESS	119594	4800 MATLOCK RD, ARLINGTON	GASOLINE	12/8/2014	2 6	E,Q	
		*	FORMER 7 ELEVEN STORE 36322	119977	13351 SOUTH FWY, FT WORTH	GASOLINE	10/2/2015	1B 1A	E,Q	
			FORMER DIVISION FINA	116623	633 W DIVISION ST, ARLINGTON	UNKNOWN	3/8/2005	2 2A	E,Q	
		*	FORMER GAS STATOIN	120025	901 S MAIN ST, FORT WORTH	GASOLINE	6/15/2016	2 2A	E,Q	
			FORMER HIGHWAY FOOD MART FFP 829	118209	7505 MANSFIELD HWY, KENNEDALE	UNKNOWN	8/15/2009	2 2A	E,Q	
			FORMER MR DISCOUNT CITGO	119265	2401 S COOPER ST, ARLINGTON	GASOLINE	5/29/2013	2 2A	E,Q	
			FORMER NIKIS CONVENIENCE STORE	98752	5601 DAVIS BLVD, NORTH RICHLAND HILLS	GASOLINE	4/25/1991	5B 2A	E,Q	
			FORMER SERVICE STATION	119109	401 E DIVISION ST, ARLINGTON	UNKNOWN	2/15/2013	2 2A	E,Q	
			FORMER TRIPLE SEVEN FOOD STORES	118506	6201 DAVIS BLVD, NORTH RICHLAND HILLS	GASOLINE	12/10/2010	2 2A	E,Q	
			FORMER WESTERN CABINET	115790	508 109TH ST, ARLINGTON	UNKNOWN	9/8/2003	1B 1A	E,Q	
			FORT WORTH CONVENTION CTR	117583	1111 HOUSTON ST, FORT WORTH	UNKNOWN	10/25/2007	2 2A	E,Q	
			HARBISON FISCHER CROWLEY	118507	901 N CROWLEY RD, CROWLEY	UNKNOWN	12/17/2010	2 2A	E,Q	
			HEB ISD TRANSPORTATION	119004	1849 CENTRAL DR, BEDFORD	UNKNOWN	9/25/2012	2 2A	E,Q	
			JOELS SANDY BEACH MART	119496	1850 FM 730 N, AZLE	GASOLINE	9/10/2013	2 6	E,Q	
			JONES TEXACO	97616	1106 W NORTHWEST HWY, GRAPEVINE	UNKNOWN	1/3/1991	5B 2A	E,Q	
			KOLD SPOT 4	118354	7305 RENDON BLOODWORTH RD, MANSFIELD	UNKNOWN	4/12/2010	2 2A	E,Q	
			KWIK STOP	93559	2025 S CHERRY LN, WHITE SETTLEMENT	GASOLINE	8/29/1989	5B 2A	E,Q	
			M N FOOD MART	116327	5201 MANSFIELD HWY, FOREST HILL	UNKNOWN	10/22/2004	2 2A	E,Q	
			MONTECELLO TEXACO	117241	3100 CAMP BOWIE BLVD, FORT WORTH	UNKNOWN	5/1/2007	1B 1A	E,Q	
			NIKUS LUCKY LADY	119302	6728 DAVIS BLVD, NORTH RICHLAND HILLS	GASOLINE	1/22/2014	2 2A	E,Q	
		*	NORTHWEST PREMIER SRVC STATION	120008	604 E NORTHWEST HWY, GRAPEVINE	GASOLINE	5/20/2016	2 6	E,Q	
		*	PAYLESS FUEL 121 (RIVERSIDE FD MT)	117988	350 N RIVERSIDE DR, FORT WORTH	UNKNOWN	10/28/2008	2 6	E,Q	
			PRIDE OF TEXAS FINA	99919	2505 W PIONEER PKWY, PANTEGO	GASOLINE	9/19/1991	5B 6	E,Q	
			QUIK SAK 14	113134	1101 SOUTHEAST PKWY, AZLE	GASOLINE	4/23/1998	5B 2A	E,Q	
		*	QUIK SAM 2	118429	1109 BURTON HILL RD, FORT WORTH	UNKNOWN	10/4/2010	2 6	E,Q	
			RACEWAY 711/314	117432	1005 N BEACH ST, FORT WORTH	UNKNOWN	5/14/2007	2 2A	E,Q	
			ROSEDALE TEXACO	118273	6101 E ROSEDALE ST, FORT WORTH	UNKNOWN	10/12/2007	2 6	E,Q	
			SPEEDY BEE	111761	12201 RENDON RD, BURLESON	GASOLINE	9/26/1996	5B 2A	E,Q	
			STOP N GET ONE	118755	6940 BAKER BLVD, RICHLAND HILLS	UNKNOWN	1/24/2012	2 6	E,Q	
			STORE 2132	119584	101 LONGHORN RD, FORT WORTH	GASOLINE	10/21/2014	2 6	E,Q	
		*	TEXACO GAS & FOOD MART	119582	513 W EULESS BLVD, EULESS	GASOLINE	12/23/2014	2 6	E,Q	
			THE STOCKYARDS TRACT 1	117876	401 EXCHANGE BLVD, FORT WORTH	UNKNOWN	8/25/2008	1B 1A	E,Q	
			TIGER MART 63	119504	2602 W INTERSTATE 20, GRAND PRAIRIE	GASOLINE	9/19/2014	2 6	E,Q	
			TRINITY INDUSTRIES	105404	205 W HURST BLVD, HURST	DIESEL, GASOLINE	4/2/2015	1B 1A	E,Q	
			VACANT LAND FORMER CLOSED STA	112680	5112 COLLEYVILLE BLVD, COLLEYVILLE	UNKNOWN	10/1/1997	2 2A	E,Q	
			WORTH OIL 9724	114626	500 N LAS VEGAS TRL, WHITE SETTLEMENT	UNKNOWN	6/3/1999	2 2A	E,Q	
	REM/SF		AIR FORCE PLANT 4 - GENERAL DYNAMICS	SUP094	1 LOCKHEED BLVD, FORT WORTH	TCE, PCE, VINYL CHLORIDE, 1,2-DICHLOROETHENE (CIS & TRANS)	11/1/1983	4B 5	E, Q, V3	
			SANDY BEACH ROAD GROUND WATER PLUME	SUP143	GENERAL AREA OF 1713 PELICAN OVAL. THE PLUME IS CENTERED ALONG SANDY BEACH RD AT THE INTERSECTION OF ALLISON AVE, PELICAN BAY	TCE, CIS 1,2-DCE	3/17/2004	5A 4	E,Q,V3	
	REM/VC		1174 NORTH GREAT SOUTHWEST PARKWAY	1491	1174 NORTH GREAT SOUTHWEST PARKWAY, GRAND PRAIRIE	VOCS, METALS, TPH, PCBS	7/23/2002	0B 5	E	
			1301 NORTH COLLINS	2712	1301 COLLINS ST, ARLINGTON	VOCS, TPH	12/29/2014	0B 1A	E	
			210 EAST 9TH STREET PROPERTY	2687	210 EAST 9TH STREET, FORT WORTH	ARSENIC	7/31/2014	0B 6	E	
			2400 WEST FREEWAY AND 2000 NORTH FOREST PARK	273	2400 WEST FREEWAY/2000 NORTH FOREST PARK, FORT WORTH	SOLVENTS	6/13/1996	0B 5	E	
			2615 SPUR 482	2714	2615 SPUR 482, IRVING	VOCS, HEAVY METALS	1/22/2015	0B 2A	E	
		*	8TH AVENUE SHOPPING PLACE	2825	2603 8TH AVE, FORT WORTH	CHLORINATED SOLVENTS	6/14/2016	0B 3	E	
			ANADITE MANUFACTURING FACILITY	823	711 WEST HURST BOULEVARD, HURST	VOCS, TPH	8/24/1998	0B 5	E	
			ARLINGTON ORTHOPEDIC ASSOCIATES, PA	2449	800 ORTHOPEDIC WAY, 813 & 815 SECRETARY DRIVE, ARLINGTON	VOCS	11/21/2011	0B 6	E	
			AVENUE J BUILDING (PINNACLE BRANDS)	486	924 AVENUE J EAST, GRAND PRAIRIE	VOCS, TPH	3/11/1997	0B 5	E	
			BELL HELICOPTER TEXTRON INC, PLANT 5	18	1700 NORTH HIGHWAY 360, GRAND PRAIRIE	VOCS, SVOCS, TPH	11/1/1996	0B 2A	E	

TABLE 1
GROUNDWATER CONTAMINATION CASE DESCRIPTION BY COUNTY
TEXAS COMMISSION ON ENVIRONMENTAL QUALITY

COUNTY	DIVISION	NEW CASES	FILE NAME	FILE NUMBER	LOCATION	CONTAMINATION DESCRIPTION	DATE	ENFORCEMENT STATUS	DATA QUALITY	\$5.236
TARRANT	REM/VC									
		*	BERRYMAN PRODUCTS, INC	1417	3800 EAST RANDOL MILL ROAD, ARLINGTON	VOCS, METALS	12/7/2001	0B	5	E
			CHEMGUARD	2431	204 S 6TH AVE, MANSFIELD	PFCS, METALS, TPH	8/26/2011	0B	2A	E
			CHESAPEAKE LAND DEVELOPMENT COMPANY LLC	2487	1600 EAST NORTHSIDE DRIVE, FORT WORTH	SVOCS, METALS	4/26/2012	0B	3	E
			CIMARRON PLAZA SHOPPING CENTER	702	1220 AIRPORT FREEWAY, BEDFORD	BTEX, CHLORINATED SOLVENTS	2/13/1998	0B	5	E
			COLLINS CORNER SHOPPING CENTER	1346	2442 COLLINS STREET, ARLINGTON	VOCS	4/18/2001	0B	6	E
			EXPLORER PIPELINE-ARLINGTON SITE	2275	1000-1200 BLOCK WEST RD TO SIX FLAGS, ARLINGTON	CHLORINATED SOLVENTS	8/5/2009	0B	4	E
			FINA OIL AND CHEMICAL - GRAPEVINE	771	2401 HIGHWAY 26 WEST, GRAPEVINE	CHLORINATED SOLVENTS	5/22/1998	0B	5	E
			FOCH STREET PROPERTY	2780	925 & 1057 FOCH ST, FORT WORTH	VOCS	11/16/2015	0B	2A	E
			FORMER CHEVRON 106161	2397	3017 WEST 7TH STREET, FORT WORTH	VOCS	4/20/2011	0B	3	E
		*	FORMER FABRAL FABRICATION FACILITY	2842	404 E DALLAS RD, GRAPEVINE	VOCS, CHLORINATED SOLVENTS	11/1/2016	0B	1A	E
			FORMER HOWELL INDUSTRIES	2305	3479 WEST VICKERY, FORT WORTH	VOCS, SVOCS, TPH AND METALS	3/29/2010	0B	2B	E
			FORMER PANTHER CHEMICAL	2611	600 NORTH BEACH STREET, FORT WORTH	VOCS, SVOCS, METALS, CHLORINATED SOLVENTS	9/26/2013	0B	3	E
			FORMER SWIFT PACKING	2750	601 609 613 NE 23RD ST, FORT WORTH	HEAVY METALS	6/16/2015	0B	2A	E
			FORT WORTH CAN PLANT - MILLER BREWING	260	6600 WILL ROGERS BOULEVARD, FORT WORTH	CHLORINATED SOLVENTS	9/21/2000	0B	5	E
			GE SEALANTS AND ADHESIVES	1376	10950 SOUTH PIPELINE ROAD, EULESS	CHLORINATED SOLVENTS	8/22/2001	0B	4	E
			GRAND PRAIRIE PROPERTY	2767	1905 110TH ST, GRAND PRAIRIE	CHLORINATED SOLVENTS	9/24/2015	0B	5	E
			LA TEX SALVAGE	2155	505 N HOUSTON STREET, FORT WORTH	VOCS, METALS, TPH, PCBS	3/21/2008	0B	3	E
			MCKINLEY IRONWORKS PARCELS 77, 78, 106, 109, 110 & 119	2474	901 NORTH THROCKMORTON STREET, FORT WORTH	SVOCS, TPH, OTHER	2/3/2012	0B	3	E
			MIDTOWN	1920	2222 WEST ROSEDALE STREET, FORT WORTH	METALS	8/22/2006	0B	5	E
			MMM GROUP LLC TRWD PARCEL 111,165 & 170 SITE66	2472	505 NW 5TH STREET, FORT WORTH	VOCS, TPH	2/3/2012	0B	5	E
			NEW STYROCHEM U.S., LTD.	1817	400 MINTON ROAD, SAGINAW	VOCS, METALS, TPH, PCBS	10/20/2005	0B	2B	E
			PARK AVENUE CLEANERS	1880	1030 WEST ARKANSAS LANE, SUITE 214, ARLINGTON	VOCS, METALS, CHLORINATED SOLVENTS, TPH	12/17/2005	0B	5	E
			PEP BOYS #720	1827	4621 EAST LANCASTER AVENUE, FORT WORTH	VOCS, TPH	6/23/2005	0B	3	E
			PROPOSED QUIKTRIP 878	2355	SW CORNER OF LOOP 820 & RUFÉ SNOW DRIVE, NORTH RICHLAND HILLS	VOCS	10/29/2010	0B	4	E
			PROPOSED QUIKTRIP STORE NO 885	2514	1109 HEMPHILL STREET, FORT WORTH	VOCS, SVOCS, METALS, CHLORINATED SOLVENTS, TPH	8/16/2012	0B	4	E
			RIDGLEA PLAZA SHOPPING CENTER	1532	6353 CAMP BOWIE BOULEVARD, FORT WORTH	VOCS, SVOCS, METALS, TPH, PCBS	11/4/2002	0B	3	E
			RIVERSIDE WASTEWATER TREATMENT PLANT	1462	GATEWAY PARK @ IH-30, FORT WORTH	VOCS, CHLORINATED SOLVENTS	5/1/2002	0B	5	E
		*	STARRFOAM MANUFACTURING	2680	1012 N COMMERCE ST, FORT WORTH	METALS, VOCS	5/23/2016	0B	2A	E
			STORAGE L AND I	2698	1830 EAST DIVISION STREET, ARLINGTON	PCE, TCE	10/21/2014	0B	6	E
		*	TECHNICOATS SITE	2444	301 NE 6TH ST, FORT WORTH	VOCS	10/5/2011	0B	1A	E
			TEXAS REFINERY CORPORATION	2302	841 NORTH HOUSTON STREET, FORT WORTH	SVOCS/METALS	1/26/2010	0B	4	E
			TPI PETROLEUM INC	1394	3520 MAIN STREET, EULESS	VOCS, SVOCS, SOLVENTS, TPH	10/8/2001	0B	4	E
		*	TXU NORTH MAIN METALS RECYCLING SITE	2841	210 NW 4TH STREET, FORT WORTH	VOCS, CHLORINATED SOLVENTS, TPH	10/28/2016	0B	1A	E
			UNION PACIFIC RAILROAD SPUR	2301	BETWEEN NORTHSIDE DRIVE & 5TH STREET, FORT WORTH	METALS	1/8/2010	0B	3	E
			VALEO CLIMATE CONTROL	1613	1102 WEST NORTH CARRIER PARKWAY, GRAND PRAIRIE	CHLORINATED SOLVENTS	7/21/2003	0B	4	E
			VAN WATERS & ROGERS - GRAND PRAIRIE	419	1102 AVENUE R, GRAND PRAIRIE	METALS, PETROLEUM HYDROCARBONS	1/30/1997	0B	5	E
		*	WEST 7TH LEFT BANK PROPERTY	2571	2400 W 7TH ST, FORT WORTH	VOCS, METALS, CHLORINATED SOLVENTS, TPH	5/15/2013	0B	2A	E
			WOODLANDS WEST SHOPPING CENTER	1352	2725 PARK ROW, 1132 BOWEN, 1112 BOWEN, ARLINGTON	CHLORINATED SOLVENTS	5/30/2001	0B	5	E
	REM/VCIO	*	1170 107TH STREET	1048	1170 107TH ST, GRAND PRAIRIE	VOCS	12/13/2016		1B	E
		*	205 WEST HURST BOULEVARD	1030	205 W HURST BLVD, HURST	CHLORINATED SOLVENTS	10/20/2016		1B	E
			5005 COLLEYVILLE BOULEVARD LTD	734	5005 COLLEYVILLE BOULEVARD, COLLEYVILLE	VOCS	11/30/2009		0	E
			608 STADIUM DRIVE	960	608 STADIUM DR, ARLINGTON	CHLORINATED SOLVENTS	5/21/2015		6	E
			AMMERAAL BELTECH	578	1014 SANTERRE, GRAND PRAIRIE	CHLORINATED SOLVENTS	9/21/2006		0	E
			ARLINGTON ORTHOPEDIC ASSOCIATES HOSPITAL	651	800 ORTHOPEDIC WAY, 811, 815 SECRETARY, ARLINGTON	VOCS, TPH	11/5/2007		0	E

TABLE 1
GROUNDWATER CONTAMINATION CASE DESCRIPTION BY COUNTY
TEXAS COMMISSION ON ENVIRONMENTAL QUALITY

COUNTY	DIVISION	NEW CASES	FILE NAME	FILE NUMBER	LOCATION	CONTAMINATION DESCRIPTION	DATE	ENFORCEMENT STATUS	DATA QUALITY	\$5.236
TARRANT	REM/VCIO		AUTO IMPROVEMENTS	279	1018 WEST NORTHWEST HIGHWAY, GRAPEVINE	VOCS, CHLORINATED SOLVENTS, TPH	12/3/2001	1B	E	
		*	BELLINGER DEVELOPMENT	634	2702 AVENUE K, GRAND PRAIRIE	VOCS, CHLORINATED SOLVENTS	8/6/2007	0	E	
			BELLINGER TRACT	1014	2702 AVE K, GRAND PRAIRIE	CHLORINATED SOLVENTS	6/24/2016	6	E	
			CENTREPORT PARCEL T-7	975	3954 REGGIS CT, FORT WORTH	CHLORINATED SOLVENTS, VOCS	10/22/2015	6	E	
		*	COLLINS TRACT	1015	2702 AVE K, GRAND PRAIRIE	CHLORINATED SOLVENTS	6/24/2016	6	E	
			COWBOYS & ANGELS LEARNING CENTER	853	113 LORINE STREET, HOUSTON	VOCS, CHLORINATED SOLVENTS, TPH	1/3/2013	0	E	
			DEL NORTE TECHNOLOGY	378	1100 PAMELA DRIVE, EULESS	CHLORINATED SOLVENTS	8/13/2003	0	E	
			EAST DIVISION FORMER CAR DEALERSHIP	235	1801 EAST DIVISION STREET, ARLINGTON	VOCS	4/5/2001	0	E	
			KELLOGG BROWN & ROOT FACILITY	320	3120 SOUTH PRECINCT LINE ROAD, HURST	VOCS, METALS, CHLORINATED SOLVENTS	9/17/2002	0	E	
		*	LAKE WORTH MURPHY EXPRESS	1031	6781 LAKE WORTH BLVD, LAKE WORTH	HEAVY METALS, SVOCS	9/29/2016	1B	E	
			NORTHFIELD DISTRIBUTION CENTER TRACTS I & II	915	612 E DALLAS ROAD, GRAPEVINE	CHLORINATED SOLVENTS	4/18/2014	6	E	
			OREILLY AUTO PARTS 4887	969	2828 CENTRAL DR, BEDFORD	VOCS	9/15/2015	6	E	
			PROLOGIS IV LLC	869	1097/1121/1125 AVE R, 2005/2009 N GREAT SW PKWY, GRAND PRAIRIE	CHLORINATED SOLVENTS	4/30/2013	0	E	
			PROLOGIS TRUST AND PROLOGIS LTD PARTNERSHIP	862	1111 & 1123-1139 W NORTH CARRIER PKWY, 1097 AVE R, 1121/1125 AVE R, 2005/2009 N GREAT SOUTHWEST PKWY, GRAND PRAIRIE	CHLORINATED SOLVENTS	2/6/2013	0	E	
			PROSOURCE INDUSTRIES INC	289	1700 111TH STREET, GRAND PRAIRIE	CHLORINATED SOLVENTS	2/27/2002	0	E	
			RAILHEAD WAREHOUSE	389	SOUTH OF MEACHAM ROAD, FORT WORTH	VOCS, CHLORINATED SOLVENTS, TPH	9/22/2003	0	E	
			REAGOR SITE	556	7800 WOODED ACRES TRAIL, MANSFIELD	METALS	5/16/2006	1B	E	
			SANTERRE LLC	666	1001 SANTERRE DRIVE, GRAND PRAIRIE	CHLORINATED SOLVENTS	1/31/2008	0	E	
	WPD/MSW		CITY OF ARLINGTON LANDFILL (PRE-SUBTITLE D AND SUBTITLE D)	MSW00358B	APPROXIMATELY 2.5 MILES N OF DFW TURNPIKE W FM 157 AND SW INTERSECTION WITH CRIP RAILROAD	MW-3: VOCS (1,1-DICHLOROETHANE; CIS-1,2-DICHLOROETHYLENE); MW-25: METALS (BARIUM)	12/31/2004	2A	2B	E,Q,V2
			LAILAW FORT WORTH LANDFILL (PRE-SUBTITLE D ONLY)	MSW00464A	300 FEET S STATE HIGHWAY 12 1.4 MILE N OF ELLIOTT REEDER ROAD IN FORT WORTH HALTOM CITY	MW-8, 9, 103, 105, 106: VOCS (CHLOROENZENE; 1,2-DICHLOROENZENE; 1,4-DICHLOROENZENE; 1,1-DICHLOROETHANE; METHYL ETHYL KETONE)	12/31/2005	2B	2B	E,Q,V2
			MILL CREEK LANDFILL (PRE-SUBTITLE D AND SUBTITLE D)	MSW00208A	SOUTH OF FM 1886 & SILVER CREEK RD, 3.5 MI W SH 199	MW-3C, 4C, 13A, 15A: METALS (ARSENIC); VOCS (CHLOROENZENE; 1,4-DICHLOROENZENE)	5/20/1999	2B	4,5	E,Q,V2
TAYLOR	REM/CA		CHEVRON PIPELINE	T2413	MILE POST 86.82, NEAR LUFKIN	HYDROCARBONS	11/30/2010	0B	2A	E, Q
			DYESS AIR FORCE BASE	64003	710 3RD ST, ABILENE 79607	ORGANICS	2/11/1988	3A	5	EQV23
	REM/PST		ALLSUPS 326	118751	2550 S CLACK ST, ABILENE	UNKNOWN	12/12/2011	2	6	E,Q
			ALLSUPS CONVENIENCE STORE 301	103338	2702 AMBLER AVE, ABILENE	GASOLINE	2/20/1992	5B	2A	E,Q
			BERRYS DISCOUNT WAREHOUSE	116247	1901 N TREADAWAY, ABILENE	UNKNOWN	7/21/2004	2	2A	E,Q
			FLYING J TRAVEL CENTER 738	119129	101 N FM 707, TYE	UNKNOWN	4/5/2013	2	6	E,Q
			FORMER AFFILIATED FOOD STORES	118702	4109 VINE ST, ABILENE	UNKNOWN	9/20/2011	2	2A	E,Q
			FORMER BANK BUILDING	118567	542 OAK ST, ABILENE	UNKNOWN	4/8/2011	2	2A	E,Q
			SKINNYS 18	111073	4801 S 14TH ST, ABILENE	GASOLINE	5/24/1996	5B	2A	E,Q
		*	SKINNYS 38 7 ELEVEN ALON 38	120026	4001 BUFFALO GAP RD, ABILENE	GASOLINE	6/24/2016	2	2A	E,Q
		*	SKINNYS PROPERTY 357	119805	620 AMBLER AVE, ABILENE	GASOLINE, DIESEL	9/29/2015	1B	1A	E,Q
	REM/VCIO		KC CLEANERS	543	259 SOUTH PIONEER DRIVE, ABILENE	VOCS, CHLORINATED SOLVENTS	3/22/2006	1B	E	

TABLE 1
GROUNDWATER CONTAMINATION CASE DESCRIPTION BY COUNTY
TEXAS COMMISSION ON ENVIRONMENTAL QUALITY

COUNTY	DIVISION	NEW CASES	FILE NAME	FILE NUMBER	LOCATION	CONTAMINATION DESCRIPTION	DATE	ENFORCEMENT STATUS	DATA QUALITY	§5.236
TERRY	REM/PST		BROWNFIELD POWER LIGHT PLANT	92823	121 N 7TH ST, BROWNFIELD	DIESEL	3/27/1989	5B	4	E,Q
			COLLIER SERVICE STATION	96580	501 S 1ST ST, BROWNFIELD	GASOLINE	8/16/1990	5B	6	E,Q
		*	DANS OF BROWNFIELD	99251	106 S 1ST ST, BROWNFIELD	GASOLINE	5/15/1991	5B	2A	E,Q
		*	FOOD PLAZA 211	110182	101 N 1ST ST, BROWNFIELD	GASOLINE	12/18/1995	5B	2A	E,Q
			FORMER WILLS PLACE	94599	101 S 1ST ST, BROWNFIELD	GASOLINE	1/24/1990	5B	2A	E,Q
			LAKEVIEW GROCERY	114824	CR B & FM 211, MEADOW	UNKNOWN	12/3/1999	5B	6	E,Q
TITUS	REM/CA		CONOCO INC MT PLEASANT TERMINAL	39529	1503 WEST FERGUSON, MT. PLEASANT	BENZENE, PAH	1/14/2002	2B	5	E,Q,V.
			SOUTHWESTERN ELECTRIC POWER CO	31086	1187 COUNTY ROAD 4865, PITTSBURG 75686	TPH, BTEX	3/31/1994	2B	5	EQV
			TEXAS UTILITIES ELECTRIC CO (MONTICELLO STEAM ELECTRIC STATION)	30081	8MI SW OF MT PLEASANT ON FM 127, MOUNT PLEASANT 75455	BORON, SELENIUM, SULFATE	2/15/2001	1B	5	EQ
	REM/PST		E Z MART 557	114124	2004 N JEFFERSON AVE, MT PLEASANT	GASOLINE	1/14/1998	2	2A	E,Q
		*	ENVIRONMENTAL IMPACT MT PLEASANT	119941	E 16TH AND WASHINGTONAVE, MOUNT PLEASANT	GASOLINE	6/10/2016	5B	6	E,Q
	REM/VC		MONTICELLO WINFIELD S	109265	FM 127 & HWY 11, MT PLEASANT	GASOLINE	10/27/1994	2	6	E,Q
			WINFIELD TRUCK STOP	113324	101 E 7TH, WINFIELD	GASOLINE	5/16/1997	5B	2A	E,Q
*		DORCHESTER REFINING	2010	1700 BLOCK WEST 1ST, MOUNT PLEASANT	METALS, TPH	2/5/2007	0B	1A	E	
TOM GREEN	REM/CA		BJ SERVICES COMPANY USA	36250	4005 S CHADBOURNE, SAN ANGELO 76903	HYDROCARBONS, CHLORINATED	9/21/1993	2AB	5	EQ
			ETHICON INC	31078	3348 PULLIAM ST, SAN ANGELO 76905	HYDROCARBONS				
			GOODFELLOW AFB	64004	460 E KEARNEY BLVD, GOODFELLOW AFB	CHLORINATED HYDROCARBONS	2/11/1998	0	5	EQ
			SAN ANGELO TERMINAL	T2475	4008 NORTH HIGHWAY 67, SAN ANGELO	CARBON TET, TCE, ARSENIC	3/1/2002	0A	5	E,B
			TRANSCO GAS PIPELINE STATION NO 5	T2426	8 MILES EAST OF PETTIS ON CR883, PETTUS	HYDROCARBONS	10/20/2011	2D	5	E,Q
			PETTUS		78146	HYDROCARBONS	2/1/2010	B4	5	E, Q
			WENDLAND MANUFACTURING CORP	39150	601 WEST 11TH STREET, SAN ANGELO 76903	ARSENIC	10/20/2008	0B	2B	E, Q
	REM/PST		ANGELO PLAZA TRUCK STOP	91598	5950 US HIGHWAY 87 N, SAN ANGELO	DIESEL	12/17/1987	5B	2A	E,Q
			ENVIRONMENTAL IMPACT	118435	UNKNOWN, SAN ANGELO	UNKNOWN	7/12/2010	5B	6	E,Q
		*	HARGRAVES	119817	1636 PULLIAM ST, SAN ANGELO	GASOLINE	9/30/2015	1B	1A	E,Q
			HOBBS 66	100937	1017 W BEAUREGARD AVE, SAN ANGELO	GASOLINE	9/7/1989	5B	2A	E,Q
			MURPHY USA 5694	118706	5525 SHERWOOD WAY, SAN ANGELO	UNKNOWN	5/3/2011	1B	1A	E,Q
			SAN ANGELO STATE SUPPORTED LIVING C	107224	10950 US HIGHWAY 87 N, CARLSBAD	GASOLINE	10/13/1993	2	2A	E,Q
			TAYLOR PETROLEUM 49	107481	2828 SHERWOOD WAY, SAN ANGELO	GASOLINE	9/28/1993	5B	6	E,Q
			TOWN COUNTRY 145	113443	1821 N BRYANT BLVD, SAN ANGELO	GASOLINE	9/9/1998	5B	2A	E,Q
REM/VC		WEST TEXAS GAS	109976	4006 S CHADBOURNE ST, SAN ANGELO	DIESEL, OTHER, GASOLINE	11/29/1995	2	2A	E,Q	
		DARLING INTERNATIONAL, INC	545	8394 FM HIGHWAY 380, SAN ANGELO	VOCS, CHLORINATED SOLVENTS, TPH	6/11/1997	0B	5	E	
		ETHICON, INC	1071	3348 PULLIAM STREET, SAN ANGELO	NITRATES, NITRITES	10/19/1999	0B	5	E	
	SESCO	2668	926 PULLIAM STREET, SAN ANGELO	CHLORINATED SOLVENTS, METALS, PCBS	4/25/2014	0B	6	E		
WPD/MSW			CITY OF SAN ANGELO LANDFILL (PRE-SUBTITLE D AND SUBTITLE D)	MSW00079	NE OF SAN ANGELO ON N SIDE OF OLD US 62/277 (OLD BALLINGER HWY) AND AT&SF RR (APPROX 1.8 MI NE OF INT BELL ST AND OLD US 67/277) AND AT&SF RR	MW-4R, 5R, 9R, 10R, 13, 15, 17, 19, 23, 59, 60R, 61: VOCS (BENZENE; BROMODICHLOROMETHANE; CHLOROFORM; 1,1-DICHLOROETHANE; CIS-1,2-DICHLOROETHENE; TETRACHLOROETHENE; VINYL CHLORIDE)	2/18/1994	2B	4,5	E,Q,V2
TRAVIC	REM/CA		3M RESEARCH BLVD	31368	11705 RESEARCH BLVD, AUSTIN 78759	TCE	6/20/2013	0	5	E, Q

TABLE 1
GROUNDWATER CONTAMINATION CASE DESCRIPTION BY COUNTY
TEXAS COMMISSION ON ENVIRONMENTAL QUALITY

COUNTY	DIVISION	NEW CASES	FILE NAME	FILE NUMBER	LOCATION	CONTAMINATION DESCRIPTION	DATE	ENFORCEMENT STATUS	DATA QUALITY	\$5.236
TRAVIS	REM/CA		BERGSTROM AIR FORCE BASE	66002	STATE HIGHWAY 71, AUSTIN 78743	ORGANICS, HYDROCARBONS, CHROMIUM	7/1/1990	3B 5	V,1,2,3	
			CHICON BUSINESS PARK	T2440	1804 CHICON ST, AUSTIN 78702-1200	HALOGENATED HYDROCARBONS	3/15/2010	1D	1A, 2A	E,Q
			FAST STOP	T3144	5325 AIRPORT BLVD, AUSTIN 78751	VOCS, SVOCS	3/17/2014	0	2	EV
			IBM	30576	11400 BURNET RD, AUSTIN 78758	VOCS	11/2/1998	3	5	EQV
			TXDOT DISTRICT 14	F1429	7901 N IH 35, AUSTIN 78753	VOCS	7/7/2006	3B	4	E
	REM/DCRP		JACK BROWN BALCONES WOODS	DC0008	5114 BALCONES WOODS, AUSTIN	CHLORINATED SOLVENTS	2/7/2005	5B	0	
			REIDS CLEANERS 3	DC0219	3616 FAR WEST BLVD STE 102, AUSTIN	CHLORINATED SOLVENTS	11/6/2000	5B	2A	E
			RICK'S CLEANERS	DC0077	7301 BURNET ROAD, AUSTIN	CHLORINATED SOLVENTS	6/27/2006	5B	4	E
		*	TIP TOP CLEANERS	DC0272	8315 BURNET RD, AUSTIN	CHLORINATED SOLVENTS	1/29/2016	5B	2A	E
	REM/PST		7 ELEVEN STORE 36650	119940	4400 E BEN WHITE BLVD, AUSTIN	GASOLINE	2/5/2015	2	6	E,Q
			7 ELEVEN STORE 59497	119344	10517 US HIGHWAY 290 E, MANOR	GASOLINE	9/9/2013	2	2A	E,Q
		*	7-ELEVEN STORE 35801	119951	9704 GILES LN, AUSTIN	GASOLINE, DIESEL	11/13/2015	2	2A	E,Q
		*	BROWNING AUTO PARTS	120055	3212 E CESAR CHAVEZ ST, AUSTIN	UNKNOWN	8/19/2016	2	6	E,Q
			DIAMOND SHAMROCK 2126	117256	1516 TINNIN FORD RD, AUSTIN	UNKNOWN	4/25/2007	2	6	E,Q
			FORMER ANGERMANS GENERAL STORE	111963	9520 HIGHWAY 290 W, AUSTIN	GASOLINE	12/9/1996	5B	4	E,Q
			FORMER PROPERTY H167	118148	5011 E 1ST ST, AUSTIN	UNKNOWN	7/15/2009	2	4	E,Q
			FORMER SHOPPERS MART 8	97504	525 W BEN WHITE BLVD, AUSTIN	GASOLINE	11/19/1990	2	6	E,Q
			FORMER TEXACO ONE STOP	117827	1105 FM 1626, MANCHACA	UNKNOWN	7/21/2008	1B	1A	E,Q
			H RICHARDS OIL CO CAPITOL CITY OIL	99374	2915 E CESAR CHAVEZ ST, AUSTIN	GASOLINE	10/26/1990	5B	4	E,Q
		*	LAMAR FOOD MART	120073	8545 N LAMAR BLVD, AUSTIN	GASOLINE	6/20/2016	2	6	E,Q
			PROPOSED DOLLAR GENERAL	118489	3303 SOUTHERN OAKS BLVD, DALLAS	UNKNOWN	1/21/2011	2	2A	E,Q
			TETCO STORE 77	116886	3324 NORTHLAND DR, AUSTIN	GASOLINE	3/31/2006	2	2A	E,Q
		*	TEXAS DEPARTMENT OF TRANSPORTATION DISTRICT 14	120009	7901 N IH 35, AUSTIN	HYDR FLUID	8/2/2016	2	6	E,Q
	REM/VC		11950 JOLLYVILLE ROAD (COLUMBIA SCIENTIFIC)	945	11950 JOLLYVILLE ROAD, AUSTIN	TPH, METALS	3/22/1999	0B	5	E
			300 MEDINA CORPORATION	646	301 SAN MARCOS STREET, AUSTIN	TPH, CHLORINATED SOLVENTS	11/7/1997	0B	5	E
			5501 WEST PALMER LANE	2539	5501 WEST PARMER LANE, AUSTIN	VOCS, SVOCS, METALS, CHLORINATED SOLVENTS, TPH, PCBS	11/27/2012	0B	2B	E
			AUSTIN COMMUNITY COLLEGE - PINNACLE ANNEX	2285	7748 HIGHWAY 290 WEST, AUSTIN	VOCS, METALS, TPH	11/20/2009	0B	3	E
			AUSTRON FACILITY	566	1915 KRAMER LANE, AUSTIN	VOCS	8/28/1997	0B	5	E
			CAPITOL AGGREGATES FACILITY	619	1001 ED BLUESTEIN BOULEVARD, AUSTIN	CHLORINATED SOLVENTS	9/29/1997	0B	6	E
			DOWNTOWN RAILYARD PROPERTY	2601	800 EAST 4TH STREET, AUSTIN	VOCS, METALS	9/11/2013	0B	6	E
			ED BLUESTEIN SOUTH CAMPUS	2529	3501 ED BLUESTEIN BOULEVARD, AUSTIN	SVOCS, METALS	10/1/2012	0B	1A	E
			FORMER AIRPORT EXXON	2672	2511 HWY 71 EAST, DEL VALLE	BTEX, TPH	5/12/2014	0B	1A	E
			HOLLY STREET POWER PLANT	1471	HOLLY AND PEDERNALES STREETS, AUSTIN	VOCS, METALS, CHLORINATED SOLVENTS	6/11/2002	0B	3	E
			JACK BROWN CLEANER S	1658	615 WEST MARTIN LUTHER KING JR BOULEVARD, AUSTIN	TPH, PCBS	11/10/2003	0B	4	E
			MABEL DAVIS PARK	1156	3400 PARKER LANE, AUSTIN	VOCS	3/8/2000	0B	5	E
	REM/VCIO		1903 E 13TH ST	988	1903 E 13TH ST, AUSTIN	VOCS, HEAVY METALS	1/11/2016		6	E
			BLOCK 19	868	200 CONGRESS AVENUE, AUSTIN	SVOCS, TPH, PAHS	3/26/2013		1B	E
			CAPITAL CITY PARTNERS PROPERTY	481	3004- 3010 GUADALUPE STREET, AUSTIN	VOCS	3/3/2005		0	E
			FERGUSON FAMILY LP	524	US HIGHWAY 290 WEST, AUSTIN	BENZENE	12/12/2005		0	E
			IBC BANK SITE	497	NWC BRAKER LANE AND BURNET ROAD, AUSTIN	VOCS, CHLORINATED SOLVENTS	6/6/2005		0	E
		*	METRIC 7 WAREHOUSE	1043	9715 BURNET RD BLDG 7, AUSTIN	VOCS, CHLORINATED SOLVENTS	11/8/2016		1B	E
			PAN AMERICAN RECREATION CENTER	336	2100 EAST 3RD STREET, AUSTIN	SVOCS, TPH	12/11/2002		0	E
		*	THINK EAST DEVELOPMENT SITE	1042	JAIN LN & SHADY LN, AUSTIN	VOCS, TPH	11/1/2016		1B	E
		*	TWO STORY OFFICE BUILDING	995	1165 AIRPORT BLVD, AUSTIN	VOCS, SVOCS	3/15/2016		1B	E

TABLE 1
GROUNDWATER CONTAMINATION CASE DESCRIPTION BY COUNTY
TEXAS COMMISSION ON ENVIRONMENTAL QUALITY

COUNTY	DIVISION	NEW CASES	FILE NAME	FILE NUMBER	LOCATION	CONTAMINATION DESCRIPTION	DATE	ENFORCEMENT STATUS	DATA QUALITY	§5.236
TRAVIS	WPD/MSW		CITY OF AUSTIN LANDFILL (PRE-SUBTITLE D AND SUBTITLE D)	MSW00360A	3.5 MILES SE OF CITY LIMITS 1 MILE E FM 812 AND US 183 JUNCTION 3300 FEET SE OF BERGSTROM AIR FORCE BASE	MW-3R: SVOCs (4,4'-DDT); MW-8R: METALS (COBALT); MW-10, 11, 21: NITRATE; MW-18: VOCs (1,4-DICHLOROBENZENE; CIS-1,2-DICHLOROETHANE; CIS-1,2-DICHLOROETHENE)	4/1/2003	2B	4,5A	E,Q,V2
	WQD/WQAS		SUNSET FARMS LANDFILL (PRE-SUBTITLE D AND SUBTITLE D)	MSW01447A	INTERSECTION OF GILES AND BLUE GOOSE ROADS	MW-17, 20, 32, 36, 37, 40, 41: VOCs (ACETONE; 1,1-DCA)	1/26/2006	2B	2B	E,Q,V2
			COLORADO RIVER HORNSBY BEND	WQ0003823000	0.9 MILES NORTHWEST OF THE INTERSECTION OF FM 973 AND HWY 71 ON HORNSBY BEND EAST OF THE COLORADO RIVER	NITRATE, AMMONIA	10/25/2005	3A	2A	E,Q
TRINITY	REM/PST		APPLE SPRINGS ISD POLK OIL 31	115045 118988	FM 2501, APPLE SPRINGS HWY 94 W, APPLE SPRINGS	GASOLINE UNKNOWN	3/2/2000 10/22/2012	2 2	2A 2A	E,Q E,Q
TYLER	REM/PST	*	FORMER WOODVILLE SERVICE CENTER RPM KWICK STOP 3	118226 118370	110 S MAGNOLIA ST, WOODVILLE 339 N PINE ST, WOODVILLE	UNKNOWN UNKNOWN	11/17/2009 6/28/2010	2 2	2A 2A	E,Q E,Q
UPSHUR	REM/CA		CHEVRON PRODUCTS USA (BIG SANDY TERMINAL) ROBROY INDUSTRIES TEXAS INC	31861 30448	HIGHWAY 155 AT SABINE RIVER, BIG SANDY 75755 1100 US HIGHWAY 271 S, GILMER 75644	DIESEL FUEL HEAVY METALS, PH, VOCs	11/8/1988 5/30/1985	3C 2A	5 5	E EQ
	REM/PST		AMERICAN STAR TRAVEL PLAZA	114703	8966 US HIGHWAY 271 N, GILMER	UNKNOWN	8/2/1999	2	2A	E,Q
UPTON	REM/CA		EXXON REFINING COMPANY USA	52185	HIGHWAY 67 E, MCCAMEY	CHLORINATED VOCs, METALS	10/7/1993	0	5	E
	REM/PST		MIDKIFF GAS PLANT	105409	FM 2401, MIDKIFF	WASTE OIL	11/9/1992	2D	1A	E,Q
UVALDE	REM/CA		UNIFIRST HOLDINGS (FMR TEXAS INDUSTRIAL SERVICES (TIS))	39914	HIGHWAY 90 W & TAYLOR SLOUGH, UVALDE 78801	PCE	2/6/1986	3B	5	EQ
VAL VERDE	REM/CA		LAUGHLIN AIR FORCE BASE	69007	251 4TH ST, DEL RIO 78840	BTEX, NAPHTHALENE, TCE	9/1/1994	3A	5	E,Q
	REM/PST		LAUGHLIN AFB SOUTHWINDS MARINA TEJANO MART 601 TEXACO	116586 118692 103521	HWY 90, LAUGHLIN AFB 1303 E GIBBS ST, DEL RIO 409 E GIBBS ST, DEL RIO	UNKNOWN UNKNOWN WASTE OIL, GASOLINE, DIESEL	6/8/2005 7/29/2011 6/4/1992	2 2 5B	2A 2A 2A	E,Q E,Q E,Q
VAN ZANDT	REM/PST		A+ CONVENIENCE BENS MOBILE CANTON MUFFLER SHOP EZ MART 139 FORMER TURNERS STATION G W OIL CO HUTCHINSON G B SELF SERVE NEWMANS GROCERY ROGERS GENERAL MERCHANDISE	119083 109768 95687 115494 115408 97410 113535 107118 114114	17169 INTERSTATE 20, CANTON 308 N 4TH ST, WILLS POINT 201 W DALLAS ST, CANTON 920 W GARLAND ST, GRAND SALINE 361 N HIGHWAY 19, CANTON 401 W DALLAS ST, CANTON 207 NE COMMERCE ST, WILLS POINT 104 W PINE ST, EDGEWOOD 11054 STATE HIGHWAY 198, MABANK	UNKNOWN GASOLINE GASOLINE GASOLINE GASOLINE, DIESEL DIESEL GASOLINE, DIESEL GASOLINE GASOLINE	2/6/2013 7/7/1995 5/9/1990 4/16/2002 12/14/2001 11/6/1990 7/28/1998 8/16/1993 12/22/1998	2 5B 2 2 2 5B 1B 5B 2	6 6 2A 2A 6 2A 1A 2A 2A	E,Q E,Q E,Q E,Q E,Q E,Q E,Q E,Q E,Q

TABLE 1
GROUNDWATER CONTAMINATION CASE DESCRIPTION BY COUNTY
TEXAS COMMISSION ON ENVIRONMENTAL QUALITY

COUNTY	DIVISION	NEW CASES	FILE NAME	FILE NUMBER	LOCATION	CONTAMINATION DESCRIPTION	DATE	ENFORCEMENT STATUS		DATA QUALITY	\$5.236
VICTORIA	REM/CA		INVISTA (EI DUPONT DE NEMOURS & CO) UNITED PETROLEUM TRANSPORT	30079 T2430	2695 OLD BLOOMINGTON RD N, VICTORIA 77905 I-27 AND MILE MARKER 77, TULIA 79088	ORGANICS GASOLINE	4/24/1987 2/8/2010	3A 0A	2B 5	E,Q,V,2,3 E,Q	
	REM/DCRP		MODERN CLEANERS & LAUDRY	DC0183	3803 SAM HOUSTON DRIVE	CHLORINATED SOLVENTS	3/6/2009	5B	0		
	REM/PST		FORMER TOTAH TEXACO STATION SUPER STOP FOOD STORE	113838 109268	HWY 59 & BEN WILSON, VICTORIA 2006 N BEN WILSON ST, VICTORIA	UNKNOWN GASOLINE	12/11/1998 3/3/1995	5B 5B	6 4	E,Q E,Q	
	REM/VC		CITGO - VICTORIA TERMINAL	633	1708 NORTH BEN JORDAN BOULEVARD, VICTORIA	VOCS, SVOCS	10/10/1997	0B	5	E	
	REM/VCIO		CROSSROADS SHOPPING CENTER	2667	2403 N BEN JORDAN ST, VICTORIA	TPH	6/9/2014	0B	1A	E	
	WPD/MSW		CROSSROAD SHOPPING CENTER	973	2403 N BEN JORDAN ST, VICTORIA	VOCS	10/26/2015		1B	E	
			CITY OF VICTORIA LANDFILL (PRE-SUBTITLE D AND SUBTITLE D)	MSW01522A	FM 1685 0.75 MILE E OF INTERSECTION OF FM 1686 AND STATE HIGHWAY 404	MW-10, 18, 21, 24: METALS (ARSENIC); VOCS (CHLOROENZENE; DICHLOROENZENE; 1,4- DICHLOROENZENE; CIS-1,2- DICHLOROETHYLENE); MW-19, 20: METALS (ARSENIC); VOCS (CHLOROENZENE; 1,4- DICHLOROENZENE; 1,1- DICHLOROETHANE, CIS-1,2- DICHLOROETHYLENE)	12/31/2004	2B	4,5	E,Q,V2	
WALKER	REM/CA		TEXAS DEPT OF CRIMINAL JUSTICE TEXAS DEPT OF CRIMINAL JUSTICE ESTALLE	71331 83650	1697 FM 980 RD, HUNTSVILLE 77340 264 FM 3478, HUNTSVILLE	PCP PENTACHLOROPHENOL	2/12/1986 11/4/2005	3B 0	5 5	EQV23 E	
	REM/DCRP		TOWN & COUNTRY CLEANERS	DC0246	1715 11TH ST, HUNTSVILLE	CHLORINATED SOLVENTS	2/14/2014	5B	0		
	REM/PST		GAINES GAINES GRO HITCHIN POST TRUCK STOP LEES TEXACO	117829 116237 112043	1746 STATE HIGHWAY 75 N, HUNTSVILLE 500 INTERSTATE 45 N, HUNTSVILLE 2792 S INTERSTATE 45, NEW WAVERLY	UNKNOWN DIESEL, GASOLINE GASOLINE	7/11/2008 6/7/2004 4/27/1998	5B 2 2	2A 6 2A	E,Q E,Q E,Q	
	REM/VCIO		CITY OF HUNTSVILLE LIBRARY	761	1216 14TH STREET, HUNTSVILLE	VOCS, TPH	9/2/2010		0	E	
WALLER	REM/PST	*	FORMER STEPHENS COUNTRY STORE KROLCZYK MEATS NAVCO APPLIANCE WASHER DRYER	119879 116838 110112	STEPHENS LN & HWY 6, HEMPSTEAD 45706 BUS HWY 290, HEMPSTEAD 3118 TAYLOR ST # 290, WALLER	GASOLINE UNKNOWN GASOLINE	1/28/2016 11/14/2005 11/29/1995	2 2 5B	6 4 6	E,Q E,Q E,Q	
	REM/SF		SHERIDAN DISPOSAL SERVICES	SUP144	9 MI NW OF HEMPSTEAD BOUNDED BY THE BRAZOS RIVER ON N & CLARK RD ON S, HEMPSTEAD	VOC, TRICHLOROETHYLENE, ARSENIC, BENZENE	12/29/1988	4B	5	E,Q,V3	
WARD	REM/CA		DOWELL SCHLUMBERGER INC SCURLOCK PERMIAN CORP	33584 52048	106 E 3RD ST, MONAHANS 79756 4701 SOUTH LOOP RD, MONAHANS	VOCS VARSOL SOLVENT	11/20/1985 5/1/1991	3A 2B	5 4	EQV3 E	
	REM/PST		F T MART SOUTHWEST MARKETERS BULK PLANT	111499 112497	802 E SEALY AVE, MONAHANS 504 W A ST, MONAHANS	GASOLINE GASOLINE	8/13/1996 7/23/1997	5B 5B	2A 2A	E,Q E,Q	
WASHINGTON	REM/CA		HUSSMAN	82313	1709 HIGHWAY 36 N, BRENHAM 77833	IRON	5/31/2000	1	2A	E	

TABLE 1
GROUNDWATER CONTAMINATION CASE DESCRIPTION BY COUNTY
TEXAS COMMISSION ON ENVIRONMENTAL QUALITY

COUNTY	DIVISION	NEW CASES	FILE NAME	FILE NUMBER	LOCATION	CONTAMINATION DESCRIPTION	DATE	ENFORCEMENT STATUS		DATA QUALITY	\$5.236
WASHINGTON	REM/PST		BLUEBONNET PETROLEUM	118028	4181 HIGHWAY 36 N, BRENHAM	UNKNOWN	4/8/2009	2	2A	E,Q	
			DEES LAKESIDE DRIVE INN	106999	506 W FIFTH ST, BRENHAM	GASOLINE	7/29/1993	2	2A	E,Q	
			FORMER FINKES EXXON	103038	318 S AUSTIN ST, BRENHAM	GASOLINE	12/10/1991	2	2A	E,Q	
	WPD/IHW		OLD BRAZOS FORGE SITE (CHESLEY INDUSTRIES, INC)	HWP50390	1709 HI 36 N, BRENHAM	MH-6: METALS (NICKEL, THALLIUM)	7/1/2014	2A	1A	E,Q,V2	
WEBB	REM/CA		AI PIVESTIT	31403	7418 FM 1472, LAREDO	ARSENIC	1/1/1989	3B	4	E	
			LAREDO AIR FORCE BASE	T1612	LAREDO 78041	ALUMINUM, BERYLIUM, MANGANESE, LEAD, AND VANADIUM	1/1/1988	1A	4	E,Q	
	REM/PST		CENTRAL TEXACO	105734	901 MATAMOROS ST, LAREDO	GASOLINE	12/28/1992	5B	2A	E,Q	
			DELLWOOD MINUTE MARKET	108613	1001 BRISTOL RD, LAREDO	GASOLINE	9/13/1994	2	2A	E,Q	
			FORMER SANTOS OIL CO	95059	4200 SAN BERNARDO AVE, LAREDO	GASOLINE	2/15/1990	5B	2A	E,Q	
			GET N GO 103	112592	401 MATAMOROS ST, LAREDO	GASOLINE	9/5/1997	5B	2A	E,Q	
		*	PILOT TRAVEL CENTERS 377	119804	1101 UNIROYAL DR, LAREDO	DIESEL	8/24/2015	1B	1A	E,Q	
			PUMP N SHOP 23	117828	702 MARKET ST, LAREDO	UNKNOWN	7/10/2008	2	2A	E,Q	
			TEJANO MART 508	119232	9804 FM 1472, LAREDO	UNKNOWN	8/16/2013	2	2A	E,Q	
		*	TMEWISE 6301	119753	8852 MINES RD, LAREDO	DIESEL	3/30/2015	2	2A	E,Q	
	WEBB COUNTY RD BRIDGE DEPT	113839	7210 E SAUNDERS ST, LAREDO	GASOLINE, DIESEL	12/9/1998	2	2A	E,Q			
*	WRIGHT STOP 371	119410	1302 SANTA URSULA AVE, LAREDO	GASOLINE	6/16/2014	2	2A	E,Q			
WHARTON	REM/CA		TRANSCONTINENTAL GAS PIPELINE CORP STATION 30 EL CAMPO	37830	2648 FM 2546 RD, EL CAMPO 77437-5600	HYDROCARBONS	12/28/2010	B4	3	E, Q	
	REM/PST		BESTOP FOOD MARKET	118854	106 W BOLING HWY, WHARTON	UNKNOWN	3/27/2012	2	2A	E,Q	
			HILLTOP GROCERY	110951	13601 S HWY 59, KENDLETON	UNKNOWN	5/8/1996	5B	2A	E,Q	
	*	LONE STAR AUTO TRADE	118522	1902 N RICHMOND RD, WHARTON	UNKNOWN	1/14/2011	1B	1A	E,Q		
REM/VC		DANEVANG RELEASE SITE EL CAMPO ALUMINUM COMPANY, INC	2111 538	HIGHWAY 71 AND CR 403, DANEVANG ROUTE 3, EL CAMPO	TPH, METALS VOCS, SVOCS, TPH, LEAD	11/2/2007 5/30/1997	0B 0B	5 5	E E		
WHEELER	REM/PST		FORMER IRISH CITY TRUCK STOP	115879	900 E 12TH ST, SHAMROCK	UNKNOWN	11/18/2003	5B	2A	E,Q	
			KELTON ISD BUS BARN	113722	INTER FM 592 & FM 2697, WHEELER	GASOLINE	11/25/1998	2	2A	E,Q	
			ROYCE CANTRELL CORP	97320	1400 N MAIN ST, SHAMROCK	GASOLINE	11/19/1990	5B	2A	E,Q	
			TAYLOR 6	117274	INTERSTATE HIGHWAY 40 AND US HIGHWAY 83 SHAMROCK WHEELER COUNTY TX, SHAMROCK	UNKNOWN	1/29/2007	2	2A	E,Q	
			TOWER BLDG	115771	100 E 12TH ST, SHAMROCK	GASOLINE	7/24/2003	5B	2A	E,Q	
WICHITA	REM/CA		ALON REFINING (WICHITA FALLS BULK FUELS TERMINAL)	34164	301 SINCLAIR BLVD, WICHITA FALLS 76306	BTEX, MTBE, LEAD	1/28/1999	0A	5	E,Q,V1,2	
			CONOCO PIPE LINE CO	31762	1214-A N EASTSIDE DR, WICHITA FALLS 76304	AS, AR, VOCS	2/12/1998	0A	5	E	
	REM/DCRP		WYMAN'S ONE HOUR	DC0027	3720 CALL FIELD ROAD, WICHITA FALLS	CHLORINATED SOLVENTS	7/1/2004	5B	2A	E	
	REM/PST	*	7 ELEVEN 57215	119880	4404 NORTHWEST FWY, WICHITA FALLS	UNKNOWN	11/18/2015	2	2A	E,Q	
			DOUBLE DS ONE STOP	119202	504 SHEPPARD RD, BURKBURNETT	UNKNOWN	7/12/2013	2	4	E,Q	
			FIESTA MART	112659	711 CENTRAL FWY, WICHITA FALLS	GASOLINE	9/26/1997	5B	4	E,Q	
			FINA 1567	107932	2624 OLD IOWA PARK RD, WICHITA FALLS	GASOLINE	2/18/1994	5B	6	E,Q	
	FORMER BEVERLY TIRE SHOP 26	111641	414 BEVERLY DR, WICHITA FALLS	GASOLINE	11/18/1996	5B	6	E,Q			
	HANDY FOOD STORE	111211	1817 HNES BLVD, WICHITA FALLS	UNKNOWN	6/14/1996	2	2A	E,Q			

TABLE 1
GROUNDWATER CONTAMINATION CASE DESCRIPTION BY COUNTY
TEXAS COMMISSION ON ENVIRONMENTAL QUALITY

COUNTY	DIVISION	NEW CASES	FILE NAME	FILE NUMBER	LOCATION	CONTAMINATION DESCRIPTION	DATE	ENFORCEMENT STATUS	DATA QUALITY	\$5.236
WICHITA	REM/PST		HAPPY STOP 4	110761	2730 SOUTHWEST PKWY, WICHITA FALLS	GASOLINE	4/1/1996	5B	4	E,Q
			KOCKS 2	111507	3124 5TH ST, WICHITA FALLS	GASOLINE	8/16/1996	5B	6	E,Q
			PARKER SQUARE BANK	109533	2714 SOUTHWEST PKWY, WICHITA FALLS	UNKNOWN	5/27/1995	2	2A	E,Q
			PRIME EQUIPMENT 211	109369	1113 SHEPPARD ACCESS RD, WICHITA FALLS	GASOLINE	5/6/1994	2	2A	E,Q
			QUICK STOP 25	113252	1510 OLD IOWA PARK RD, WICHITA FALLS	UNKNOWN	6/10/1998	2	2A	E,Q
			TEXACO	97414	2700 SOUTHWEST PKWY, WICHITA FALLS	GASOLINE	11/9/1990	2	2A	E,Q
	REM/VC		TEXAS RECREATION CORPORATION 908 BEVERLY	1547	908 NORTH BEVERLY ROAD, WICHITA FALLS	TPH, BTEX	12/12/2002	0B	3	E
			UNITED ELECTRIC COMPANY - MAGIC AIRE DIVISION	232	501 GALVESTON STREET, WICHITA FALLS	TPH, VOCS	4/18/1996	0B	5	E
			WELLINGTON LEISURE PRODUCTS	1643	912 NORTH BEVERLY DRIVE, WICHITA FALLS	VOCS, CHLORINATED SOLVENTS	9/29/2003	0B	3	E
	WPD/MSW		BUFFALO CREEK LANDFILL (PRE-SUBTITLE D AND SUBTITLE D)	MSW01571A	APPROX 0.33 MI S OF WESTERN LIMIT OF IOWA PARK	MW-6, 34, 36: METALS (BARIUM); MW-7A, 13R, 35, 36: VOCS (ACETONE; CHLOROFORM; CIS-1,2-DICHLOROETHENE; TETRACHLOROETHYLENE; TOLUENE; TRICHLOROETHYLENE)	3/31/2011	2B	2B	E,Q,V2
WILLBARGER	REM/CA		US ARMY CORPS OF ENGINEERS (ATLAS MISSILE SITE 7)	T1641	HWY 91, 2000 FT W OF HWY 283, VERNON	VOCS	1/16/2002	2A,B	5	E,Q,V2,3
	REM/PST		7 ELEVEN 57218	119596	19765 US HIGHWAY 287 E, HARROLD	DIESEL, GASOLINE	4/7/2014	2	6	E,Q
			BAKERS CONOCO	111466	1801 FRONTAGE RD, VERNON	GASOLINE	8/9/1996	5B	2A	E,Q
			EXPRESSWAY CHEVRON	106595	1129 MAIN ST, VERNON	GASOLINE	5/10/1993	5B	2A	E,Q
			GROCERY SACK	119791	4016 WILBARGER ST, VERNON	GASOLINE	11/19/2015	2	2A	E,Q
			TOWNLEY SERVICE STATION	105397	US 283 NORTH MAIN STRE, VERNON	GASOLINE	11/2/1992	2	6	E,Q
			WTU VERNON DIESEL POWER PLANT	113118	2800 FRONTAGE RD, VERNON	UNKNOWN	4/16/1998	2	4	E,Q
REM/VC		W. T. WAGGONER ESTATE	1361	1700 DEAF SMITH STREET, VERNON	VOCS, SVOCS, CHLORINATED SOLVENTS	6/21/2001	0B	5	E	
WILLACY	REM/PST	*	BREAKTIME 341	119411	1095 E HIDALGO AVE, RAYMONDVILLE	GASOLINE	6/16/2014	2	6	E,Q
			GET N GO 2	112653	858 E HIDALGO AVE, RAYMONDVILLE	GASOLINE	9/12/1997	5B	2A	E,Q
WILLIAMSON	REM/CA		BELL STREET SHOPPING CENTER LP	T3179	251 NORTH BELL BLVD, CEDAR PARK 78613	VOCS	10/14/2014	2	6	E, Q
	REM/DCRP		JACK BROWN / ONE PRICE CLEANERS #89	DC0019	13058 RESEARCH BOULEVARD, AUSTIN	CHLORINATED SOLVENTS	10/2/2002	5B	0	
	REM/PST		7 ELEVEN STORE 35812	119423	409 W TAYLOR AVE, ROUND ROCK	UNKNOWN	8/26/2013	2	2A	E,Q
			7-ELEVEN STORE 36556	119454	2901 BRUSHY CREEK RD, CEDAR PARK	GASOLINE	10/3/2013	2	2A	E,Q
			CIRCLE K STORE 6981	119936	9111 N IH 35, JARRELL	DIESEL, GASOLINE	5/6/2016	2	6	E,Q
			QUICK STOP TEXACO	119337	1740 N MAYS ST, ROUND ROCK	UNKNOWN	6/27/2013	2	2A	E,Q
			ROGERS EXXON STATION	99483	703 N MAIN ST, TAYLOR	WASTE OIL	7/3/1991	5B	6	E,Q
	REM/VC		SW BELL ENVIRONMENTAL IMPACT	91815	500 TALBOT ST, TAYLOR	DIESEL	4/19/1988	5B	2A	E,Q
REM/VCIO		BULK FERTILIZER FACILITY-TAYLOR	2412	20000 EAST US HWY 79 NORTH, TAYLOR	METALS, TPH	7/15/2011	0B	4	E	
	AUSTIN AREA TEACHERS FEDERAL CREDIT UNION	636	13038 RESEARCH BOULEVARD, AUSTIN	CHLORINATED SOLVENTS	8/21/2007		0	E		
WILSON	REM/PST	*	CIRCLE K 2704063	119714	12945 US HIGHWAY 87 W, LA VERNIA	UNKNOWN	5/22/2015	2	2A	E,Q

TABLE 1
GROUNDWATER CONTAMINATION CASE DESCRIPTION BY COUNTY
TEXAS COMMISSION ON ENVIRONMENTAL QUALITY

COUNTY	DIVISION	NEW CASES	FILE NAME	FILE NUMBER	LOCATION	CONTAMINATION DESCRIPTION	DATE	ENFORCEMENT STATUS		DATA QUALITY	\$5.236
WILSON	REM/PST		FORMER WYATTS SUPER C	112288	13562 US HIGHWAY 87 W, LA VERNIA	GASOLINE	4/28/1997	2	2A	E,Q	
	REM/VC		KOCH PIPELINE, LP - FLORESVILLE	1482	ONE MILE WEST OF SH 181 ON CR 775, FLORESVILLE	NITRATE, AMMONIA	7/3/2002	0B	5	E	
	REM/VCIO		FLORESVILLE HEB	399	927 10TH STREET, FLORESVILLE	VOCS, TPH	12/2/2003		1B	E	
WINKLER	REM/PST		B D OIL CO WINKLER COUNTY BARN	113397 113401	328 E STATE HIGHWAY 302, KERMIT 701 N PINE ST, KERMIT	GASOLINE DIESEL	8/12/1998 8/16/1998	5B 5B	6 2A	E,Q E,Q	
	REM/SF		HIGHWAY 18 GROUND WATER	SUP177	110 S TORNILLO ST, KERMIT	VOCS (PCE AND TCE)	9/10/2014	5A	2A	E, Q, V3	
	REM/PST		FORMER B R GROCERY GOLDEN EXPRESS TRUCK STOP GOLDEN EXPRESS TRUCK STOP WISE COUNTY OIL FUELING CENTER	112053 117882 116502 116283	FM 455, SLIDELL 8417 N US HIGHWAY 287, ALVORD 8417 N US HIGHWAY 287, ALVORD 1000 S HIGHWAY 287, DECATUR	GASOLINE UNKNOWN UNKNOWN UNKNOWN	1/15/1997 7/1/2008 3/29/2005 10/4/2004	2 2 2 1B	2A 2A 2A 1A	E,Q E,Q E,Q E,Q	
WOOD	REM/PST		FORMER MINEOLA BULK PLANT J M WHITTAKER GROC	114117 95591	204 W FRONT ST, MINEOLA 5305 E HIGHWAY 154, WINNSBORO	GASOLINE, DIESEL GASOLINE	12/21/1998 4/30/1990	5B 5B	2A 2A	E,Q E,Q	
	REM/VC		CVS PHARMACY NO 10340	2736	SEC OF E BROAD ST AND HWY 69, MINEOLA	CHLORINATED SOLVENTS, TPH, VOCS	5/12/2015	0B	1A	E	
	REM/PST		UNITED FUEL ENERGY WEST TEXAS GAS	115929 103399	N SH 214, DENVER CITY 102 ROSWELL RD, PLAINS	GASOLINE GASOLINE, WASTE OIL, GASOLINE	8/28/2003 5/11/1992	5B 5B	4 4	E,Q E,Q	
YOAKUM	REM/PST		GRAHAM PETROLEUM ALL STAR FUEL	118625	220 ELM ST, GRAHAM	UNKNOWN	5/5/2011	2	2A	E,Q	

TABLE 1
GROUNDWATER CONTAMINATION CASE DESCRIPTION BY COUNTY
TEXAS COMMISSION ON ENVIRONMENTAL QUALITY

SUMMARY

<u>TOTAL NUMBER OF GROUNDWATER CONTAMINATION CASES</u>		<u>% OF TCEQ TOTAL</u>	<u>% OF REPORT TOTAL</u>
ENF - ENFORCEMENT DIVISION -----	3	0.1%	0.1%
RO - REGIONAL OFFICES -----	-	0.0%	0.0%
RMD - RADIOACTIVE MATERIALS DIVISION-----	4	0.1%	0.1%
REM/VC - REMEDIATION DIVISION/VOLUNTARY CLEAN UP -----	540	18.9%	15.7%
REM/VCIO - REMEDIATION DIVISION/VOLUNTARY CLEAN UP INNOCENT OWNER -----	227	7.9%	6.6%
REM/VCBSA - REMEDIATION DIVISION/VOLUNTARY CLEANUP/BROWNFIELDS SITE ASSESSMENT -----	-	0.0%	0.0%
REM/CA - REMEDIATION DIVISION/CORRECTIVE ACTION SECTION -----	536	18.7%	15.6%
REM/DCRP - REMEDIATION DIVISION/ DRY CLEANER REMEDIATION PROGRAM -----	210	7.3%	6.1%
REM/SF - REMEDIATION DIVISION/ SUPERFUND CLEANUP SECTION-----	84	2.9%	2.4%
REM/SSDAP - REMEDIATION DIVISION/SUPERFUND SITE DISCOVERY AND ASSESSMENT TEAM-----	9	0.3%	0.3%
REM/PST - REMEDIATION DIVISION/ PETROLEUM STORAGE TANK SECTION-----	1,170	40.8%	34.0%
WPD - WASTE PERMITS DIVISION -----	58	2.0%	1.7%
WQD/WQAS - WATER QUALITY DIVISION /WATER QUALITY ASSESSMENT SECTION -----	15	0.5%	0.4%
WAD/GPAT - WATER AVAILABILITY DIVISION/ GROUNDWATER PLANNING AND ASSESMENT TEAM-----	5	0.2%	0.1%
WSD/PDW - WATER SUPPLY DIVISION /PUBLIC DRINKING WATER SECTION -----	4	0.1%	0.1%
 TOTAL NUMBER OF GROUNDWATER CASES REGULATED BY THE TCEQ -----	 2,866	 100.0%	 83.2%
TOTAL NUMBER OF NEW CASES REGULATED BY THE TCEQ -----	403	14.1%	11.7%
TOTAL NUMBER OF COUNTIES WITH GROUNDWATER CONTAMINATION CASES REGULATED BY THE TCEQ -----	202		

Figure 11. TCEQ Enforcement Status Summary

A Federal B State A AG Office B Federal A Permit B Order C Exec Action D Fed Referral A Info Request B Plan Approval C Notice of Contamination D Referred CONFIRMED- A Inspection B Data Review C Complaint D Referral A Voluntary Compliance and Notification B Voluntary Entrance into Cleanup Program	STATE/FED FUNDS	E N F O R C E M E N T S T A T U S	5	REM/DCRP-104	REM/PST-6	REM/CA-2 REM/DCRP-67 REM/PST-212 REM/SF-21 REM/SSDAP-7	REM/CA-1 REM/SF-6	REM/CA-1 REM/PST-57 REM/SF-3 REM/DCRP-23	REM/CA-2 REM/SF-26 REM/DCRP-11	REM/PST-62 REM/DCRP-5 REM/SF-3
	COURT/FED ACTION		4	--	--	REM/CA-1 REM/SF-1	REM/CA-3 REM/SF-3	REM/CA-1 REM/SF-3	REM/CA-9 REM/SF-12	--
	EXECUTIVE ACTION		3	WQD/WQAS-1	REM/CA-1	REM/CA-11 REM/SF-1 QD/WQAS-2	REM/CA-7 WQD/WQAS-1	REM/CA-20 WQD/WQAS-7	REM/CA-142 REM/SF-5 WQD/WQAS-8	REM/CA-1
	STAFF ACTION		2	REM/CA-2 WPD-1	REM/CA-8 WAD/GPAT-2 REM/PST-1 WPD-3	RML-1 REM/CA-16 REM/PST-455 WPD-36 WQD/WQAS-2 WAD/GPAT-1	REM/CA-14	REM/CA-14 REM/PST-20 WPD-16 WQD/WQAS-1	REM/CA-57 WPD-15	REM/CA-9 REM/PST-225 WSD/PDW-4
	STAFF DISCOVERY		1	--	REM/CA-10 REM/PST-132 WAD/GPAT-1	REM/CA-10 REM/SSDAP-1 WAD/GPAT-1	REM/CA-6	REM/CA-5	REM/CA-20	--
	VOLUNTARY ACTION		0	--	REM/CA-13 REM/VC-74	REM/CA-27 REM/VC-89	REM/CA-25 REM/VC-85	REM/CA-17 REM/VC-55	REM/CA-70 REM/VC-184	REM/CA-9 REM/VC-54
				0	1	2	3	4	5	6
ACTIVITY STATUS										
				No Activity	Contamination Confirmed	Investigation	Corrective Action Planning	Implement Action	Monitor Action	Action Completed
				A Action B No Action		A Action B No Action		A Remediation B Source Removal C No Further Action Needed D Institutional Controls E Engineering Controls		

Table 2 - RRC Groundwater Contamination Case Descriptions

TABLE 2
GROUNDWATER CONTAMINATION CASE DESCRIPTION BY COUNTY
RAILROAD COMMISSION OF TEXAS

EXPLANATION OF FIELDS / COLUMN HEADINGS

COUNTY:	THE COUNTY NAME IS THE FIRST ENTRY IN THE LEFT PORTION OF THE TABLE. IT IS LISTED ONLY ONCE FOR ALL OF THE CASES IN THAT COUNTY.
DIVISION:	THESE ARE THE SPECIFIC REGULATORY PROGRAMS WITHIN THE RAILROAD COMMISSION. DIVISIONS ARE LISTED ONLY ONCE FOR THEIR RESPECTIVE CASES IN EACH COUNTY. SEE ACRONYM LIST (PAGE iii) FOR AGENCY DIVISION ABBREVIATIONS.
NEW CASES:	AN ASTERISK (*) IS PLACED IN EACH RECORD THAT IS REPORTED AS NEW FOR THE YEAR.
SITE NAME:	SITE NAMES REFLECT RESPONSIBLE PARTIES OR GEOGRAPHIC LOCATION
FILE NUMBER:	FILE NUMBERS ARE ASSIGNED ACCORDING TO RRC DISTRICT COMPLIANT NUMBERING SYSTEMS. SOME DISTRICTS INCLUDE THE YEAR IN THE COMPLIANT NUMBER. SOME CASES HAVE NO NUMBERS BECAUSE THE CASE WAS INITIATED BY INSPECTION OR SOME OTHER MANNER. A FEW CASES ARE CODED ACCORDING TO A RRC HEARING DOCKET NUMBER.
OPERATOR OR LOCATION:	LOCATION DESCRIPTIONS VARY DEPENDING ON THE SCOPE OF THE INVESTIGATION AND WHETHER OR NOT THE COMPLAINANT'S PROPERTY IS ON AN OIL AND GAS LEASE. THE INVESTIGATIONS THAT ARE NARROWER IN GEOGRAPHIC SCOPE ARE DESCRIBED BY LATITUDE AND LONGITUDE.
CONTAMINATION:	CL - CHLORIDE, BA - BARIUM, BTEX - BENZENE, TOLUENE, ETHYLBENZENE, AND XYLENE, HCL - HYDROCHLORIDE ACID, GW - GROUNDWATER, NACL- SODIUM CHLORIDE, NG- NATURAL GAS, PSH - PHASE SEPARATED HYDROCARBONS, TDS- TOTAL DISSOLVED SOLIDS, SW - SURFACE WATER. MOST CASES SITE SODIUM CHLORIDE AS CONTAMINATION. SOME CASES INVOLVE REFINED HYDROCARBONS, OTHERS CITE CHLORIDE BECAUSE CATIONS OTHER THAN SODIUM MAY BE PRESENT IN HIGH CONCENTRATION.
ENFORCEMENT STATUS:	ACTIONS AND NOTICES OF VIOLATIONS ARE TAKEN AT STAFF LEVEL AND MAY BE CONCURRENT. THE CLOSURE OR SHUT-IN OF FACILITIES AND PLUGGING OF WELLS MAY ALSO BE DIRECTED AT STAFF LEVEL. STAFF DIRECTIVES ARE IDENTIFIED AS ENFORCEMENT STATUS. ACTIONS MAY BE STEPPED UP TO A FORMAL ENFORCEMENT LEVEL WHICH CAN BE CATEGORIZED AS EXECUTIVE ACTION AND INCLUDE ADMINISTRATIVE PENALTIES AND ORDERS. IN SOME CASES, GROUNDWATER CONTAMINATION MAY BE DOCUMENTED BUT SPECIFIC SOURCE OR AN ACTUAL RESPONSIBLE PARTY CANNOT BE IDENTIFIED. ENFORCEMENT STATUS WOULD BE CATEGORIZED AS STAFF DISCOVERY. ACTIONS OF RESPONSIBLE PARTIES WHO DISCOVER AND REPORT GROUNDWATER CONTAMINATION ARE CATEGORIZED AS VOLUNTARY ACTIONS EVEN THOUGH INVESTIGATIVE OR REMEDIAL PLANS ARE REVIEWED AND APPROVED BY THE OIL AND GAS DIVISION.
DATA QUALITY:	E - EPA APPROVED ANALYTICAL PROCEDURES Q - QUALITY CONTROL PROGRAM ESTABLISHED FOR SAMPLING PROCEDURES V - VERIFICATION OF CONTAMINATION THROUGH PROCEDURES LISTED BELOW: 1. SPLITTING SAMPLES WITH REGULATED ENTITY OR OTHER AGENCY FOR COMPARISON OF ANALYSIS RESULTS 2. RESAMPLING FOR VERIFICATION ANALYSIS RESULTS 3. SUPERVISORY OR COMMITTEE REVIEW OF SAMPLING PROCEDURES AND ANALYSIS RESULTS

TABLE 2
GROUNDWATER CONTAMINATION CASE DESCRIPTION BY COUNTY
RAILROAD COMMISSION OF TEXAS

COUNTY	DIVISION	NEW CASES	SITE NAME	FILE NUMBER	OPERATOR OR LOCATION	LAT	LONG	CONTAMINATION DESCRIPTION	ENFORCEMENT STATUS	DATA QUALITY
ANDERSON	OIL & GAS		INGRAMS TRINITY UNIT, RELIANT ENERGY SITE	OCP 1664	SOUTHWEST OPERATING INC	31.9729	-96.0388	CHLORIDE	0 2A	E,Q,V,2
ANDREWS	OIL & GAS		ANDREWS STATION	OCP 2208	EXXONMOBIL PIPELINE CO	32.2935	-102.5415	TPH, BTEX, PSH	0 4	E,Q,V,0
			ANDREWS-TNM-98-13 FORT STOCKTON	OCP 1693	PLAINS MARKETING, L.P. (FORMERLY LINK, EOTT)	32.2964	-102.6425	TPH	0 5	E,Q,V,2
			DOLLARHIDE FACILITY	OCP 1048	CHEVRON USA INC. (FORMERLY PURE RESOURCES, PURE ENERGY)	32.1400	-103.0511	TPH, CHLORIDE	0 5	E,Q,V,2
			FORMER MIDLAND FARMS GAS PLANT	OCP 1021	APACHE CORPORATION (FORMERLY AMOCO)	32.1459	-102.4229	TPH, BTEX	0 5	E,Q,V,2
			FULLERTON 4" GATHERING PIPELINE RELEASE	OCP 4468	OXY USA (FORMERLY CENTURION PIPELINE, L.P.)	32.3439	-102.8001	TPH, BTEX, PSH	0 4	E,Q,V,2
			GRUY 6" #2	OCP 3908	PLAINS PIPELINE, L.P.	32.4678	-102.2790	BENZENE, PSH	0 6C	E,Q,V,2
			MIDLAND FARMS DEEP UNIT	OCP 3109	OXY USA (FORMERLY OCCIDENTAL PERMIAN LTD.)	32.1495	-102.4404	TPH, BTEX, PSH, CHLORIDE	0 4	E,Q,V,2
			PRIDE PETROLEUM SERVICES	OTH 90007	ANDREWS SOUTH	32.3003	-102.5421	TPH, CHLORIDE	1C 3	E,Q,V,2
			SAN ANDRES STATION PERMITTED PITS	OCP 5038	ENTERPRISE PRODUCTS OPERATING LLC	32.1904	-102.4994	CHLORIDE	1B 3	E,Q,V,2
			UNIVERSITY ANDREWS TANK BATTERY 5321	OCP 4290	CONOCOPHILLIPS	32.1307	-102.7177	TPH, BTEX	0 4	E,Q,V,2
			EMBAR ELLENBURGER FIELD							
ARCHER	OIL & GAS		STEINBERGER TRUCK STATION	OCP 2427	PLAINS MARKETING, L.P.	33.7539	-98.6875	TPH	0 4	E,Q,V,2
ATASCOSA	OIL & GAS		FASHING GAS PLANT	OCP 3000	ETC FIELD SERVICES, LLC (FORMERLY REGENCY GAS SERVICES, BEAR CUB ENERGY) - TRANSFERRED FROM VCP	28.8048	-98.1781	BTEX	1B 4	E,Q,V,2
			JOURDANTON WASHOUT PIT	CU 60275	FRAC TANK RENTAL	28.9286	-98.5389	CHLORIDE, AS	5 4	E,Q,V,2
		*	TOM SOUTH GATHERING CRUDE OIL RELEASE	OCP 5100	MURPHY EXPLORATION AND PRODUCTION COMPANY	28.7555	-98.2749	TPH, BTEX, CHLORIDE	0 4	E,Q,V,2
AUSTIN	OIL & GAS		BELLVILLE SCHOOL LAND LEASE WELL# 22	OCP 3602	ENHANCED ENERGY PARTNERS	30.0067	-96.1225	BENZENE	0 5	E,Q,V,2
			FENNER PROPERTY, NEW ULM	CU 70844	MAGNUM PROD. & OPER CO., TEMA OIL & GAS CO., & SAMSON RESOURCES CO. FORMERLY AMERICAN TRADING & PROD. CO. GAS PLANT	29.9293	-96.3818	TPH, VOCS, OTHER METALS, CHLORIDE	5 2A	E,Q,V,2
			RACCOON BEND COMMON TANK BATTERY	OCP 3588	EXXONMOBIL CORPORATION	29.9968	-96.1305	PSH	0 4	E,Q,V,2
			WOODLEY SWD SYSTEM-RACCOON BEND FIELD	OCP 1294	EXXON COMPANY, USA (MAY BE SOLD TO FUTURES ACQUISITION 1995 LTD.)	29.9917	-96.1211	BTEX, PSH, BA, CHLORIDE	2 5	E,Q,V,2
BEE	OIL & GAS		NORMANNA FIELD NATURAL GAS LIQUIDS PLANT	OCP 1804	CHEVRON USA INC. (FORMERLY TEXACO E&P, INC.)	28.5320	-97.7755	BTEX	0 4	E,Q,V,2
			SMITH PRODUCTION	OCP 1259	ENERGY TRANSFER (FORMERLY HPL/AEP/ENRON)	28.3114	-97.5786	TPH, BTEX	0 4	E,Q,V,2
			TULETA GAS PLANT	OCP 1261	HPL/AEP (HOUSTON PIPE LINE CO./ENRON)	28.5454	-97.8578	TPH, NATURAL GAS	1C 4	E,Q,V,2
			YOUGEEEN DEHYDRATOR SITE	OCP 1944	ENERGY TRANSFER COMPANY (FORMERLY HPLC)	28.3478	-97.7742	TPH, BTEX	0 4	E,Q,V,2
BORDEN	OIL & GAS		CRMWD COMPLAINT (SOUTH SHORE)	COMP 4832	VINCENT NORTH (LAKE JB THOMAS)	32.579	-101.2033	CHLORIDE	1C 4	E,Q,V,2
			J.B. THOMAS (JBT) LAKE SEEP (VON ROEDER FIELD)	OCP 1130	APACHE CORPORATION	32.6047	-101.205	CHLORIDE	1C 5	E,Q,V,2
			JO MILL 8" GATHERING #1	OCP 3320	PLAINS PIPELINE L.P.	32.6367	-101.5082	TPH, BTEX, PSH	0 5	E,Q,V,2
			NORTH CHEYENNE PUMP STATION	OCP 2615	PLAINS MARKETING, L.P.	32.6200	-101.5449	TPH, BTEX	0 5	E,Q,V,2
			VEALMOOR/RAITLESNAKE NORTH	OCP 1845	PLAINS (FORMERLY LINK ENERGY, EOTT ENERGY)	32.5661	-101.5125	TPH	0 4	E,Q,V,2

TABLE 2
GROUNDWATER CONTAMINATION CASE DESCRIPTION BY COUNTY
RAILROAD COMMISSION OF TEXAS

COUNTY	DIVISION	NEW CASES	SITE NAME	FILE NUMBER	OPERATOR OR LOCATION	LAT	LONG	CONTAMINATION DESCRIPTION	ENFORCEMENT STATUS	DATA QUALITY
BRAZORIA	OIL & GAS		4000 TECHNOLOGY DRIVE BELCHER, W.T. "B" (10386) LEASE (MANVEL FIELD)	VCP 12001	RULICA/ANGLETON, LTD	29.2085	-95.4436	TPH, BENZENE	0 3	E,Q,V,2
				OCP 1635	DENBURY ONSHORE LLC (FORMERLY ARGENT ENERGY HOLDINGS, ENERGYQUEST, POGO PRODUCING, NORTH CENTRAL OIL CORP.)	29.4911	-95.3344	CHLORIDE, OTHER METALS	2 3	E,Q,V,2
			MANVEL SALTWATER DISPOSAL O.F. EWING LEASE, MANVEL FIELD OLD OCEAN GAS PLANT	CU 60806	MANVEL FIELD	29.5024	-95.3422	TPH, BA, TDS	5 5	E,Q,V,2
				OCP 2194	CHEVRONTEXACO	29.5092	-95.3364	TPH, AS, BA, CHLORIDE	2 2B	E,Q,V,2
			PEARLAND ASSAULT BASEBALL CLUB SEAWAY PIPELINE JONES CREEK 12 IN & 20 IN RELIEF LINE SPILL	OCP 1081	ARROWHEAD PIPELINE (FORMERLY HILCORP)	29.0472	-95.7475	TPH, BTEX, PSH	1D 5	E,Q,V,2
				BRP 1301	PEARLAND ASSAULT BASEBALL CLUB	29.5169	-95.3483	CHLORIDE, BA	0 2B	E,Q,V,2
			STRATTON RIDGE FACILITY WEST COLUMBIA ELEMENTARY SCHOOL WEST COLUMBIA FORMER IMPOUNDMENTS SITE (FM 1301 NEAR COUNTY ROAD 943)	OCP 4940	ENTERPRISE CRUDE PIPELINE, LLC	28.9403	-95.4307	TPH, BTEX	0 5	E,Q,V,0
				OCP 1893	DOW CHEMICAL COMPANY	29.0346	-95.3604	CHLORIDE	1A 4	E,Q,V,2
			WEST COLUMBIA PIT WEST COLUMBIA STATION	OCP 2193	CHEVRONTEXACO	29.1358	-95.6447	TPH, PSH	1B 4	E,Q,V,2
				OCP 1671	CHEVRON (TEXACO INC.)	29.1467	-95.6728	TPH, PSH, AS, CHLORIDE	1B 4	E,Q,V,2
			WEST HASTINGS UNIT LEASE	OCP 4837	EXXONMOBIL CORPORATION	29.1531	-95.6510	TPH, BTEX, PSH, CHLORIDE	1A 4	E,Q,V,0
				OCP 3003	ENTERPRISE PRODUCTS OPERATING, LLC (FORMERLY TEPPCO)	29.1456	-95.6755	TPH, PSH	0 2A	E,Q,V,2
				OCP 3034	TEXCAL ENERGY GP LLC	29.4867	-95.2389	CHLORIDE	0 1	E,Q,V,2
BROOKS	OIL & GAS		FALFURRIAS/BROOKS CO. (AKA, FALFURRIAS-HWY. 285) FORMER KELSEY BASS STATION FORMER SANTA FE RANCH SEPARATION STATION	OCP 1487	KOCH PIPELINE CO., LP	27.2275	-98.0567	TPH, BTEX	0 4	E,Q,V,2
				OCP 3900	KOCH PIPELINE COMPANY	26.8006	-98.4195	TPH, BTEX	1C 3	E,Q,V,2
				OCP 3564	SHELL EXPLORATION AND PRODUCTION COMPANY	26.8290	-98.0843	TPH, BTEX, CHLORIDE	1C 4	E,Q,V,2
			KELSEY COMPRESSOR STATION KELSEY FIELD - MCGILL BROS. METER SITE 3 KELSEY FIELD - SOUTHEAST SEPARATION STATION KELSEY FIELD CENTRAL TANK BATTERY	OCP 4403	EXXONMOBIL CORPORATION	26.8005	-98.4191	TPH, BTEX, PSH, CHLORIDE	0 3	E,Q,V,2
				OCP 4292	EXXONMOBIL CORPORATION	26.7828	-98.4195	TPH, BTEX, CHLORIDE	0 3	E,Q,V,2
			KELSEY FIELD METER SITE 9 KELSEY FIELD METER STATION 2 KELSEY FIELD STATION B	OCP 4293	EXXONMOBIL CORPORATION	26.7751	-98.3442	TPH, BTEX, CHLORIDE	0 3	E,Q,V,2
				OCP 4977	EXXONMOBIL CORPORATION	26.8045	-98.4135	TPH, BTEX, OTHER METALS, CHLORIDE	0 2B	E,Q,V,2
			KELSEY FORMER TANK BATTERY #7 KELSEY MARSHALL SEPARATION STATION KELSEY NORTH METER STATION BLOW DOWN TANK KELSEY STATION	OCP 4978	EXXONMOBIL CORPORATION	26.7704	-98.3986	TPH, BTEX, OTHER METALS, CHLORIDE	0 2B	E,Q,V,2
				OCP 3589	EXXONMOBIL CORPORATION	26.8123	-98.4125	TPH, BTEX, CHLORIDE	1C 3	E,Q,V,2
			KELSEY STATION A 10" PIPELINE KELSEY TANK BATTERY 4 KING RANCH VIBORAS B FACILITY KING RANCH VIBORAS COMPRESSOR FACILITY KING RANCH ZACH PASTURE REMOTE LOPEZ RANCH	OCP 4980	EXXONMOBIL CORPORATION	26.7846	-98.4117	TPH, BTEX, OTHER METALS, CHLORIDE	0 2B	E,Q,V,2
				OCP 4998	EXXONMOBIL CORPORATION	26.7859	-98.4027	TPH, BENZENE, CHLORIDE	0 2B	E,Q,V,2
			MCGILL BROS. NCT-1 LEASE	OCP 4997	EXXONMOBIL CORPORATION	26.8366	-98.4028	TPH, BENZENE, PSH, CHLORIDE	0 2B	E,Q,V,2
				OCP 3541	EXXONMOBIL CORPORATION	26.8211	-98.4011	TPH, BTEX	1C 3	E,Q,V,2
				OCP 2326	KINDER MORGAN (FORMERLY EL PASO TENNESSEE PIPELINE CORPORATION)	26.7964	-98.3842	TPH, BTEX, PSH	0 4	E,Q,V,2
					OCP 4999	EXXONMOBIL CORPORATION	26.7849	-98.4175	TPH, BENZENE, CHLORIDE	0 2B
				OCP 3903	EXXONMOBIL CORPORATION	26.8235	-98.4078	TPH, BTEX, CHLORIDE	0 3	E,Q,V,2
					OCP 4915	EXXONMOBIL CORPORATION	26.9228	-98.0448	TPH, BTEX, OTHER METALS	0 2B
				OCP 3898	EXXONMOBIL CORPORATION	26.9517	-98.0363	TPH, BTEX	0 2B	E,Q,V,2
					OCP 4917	EXXONMOBIL CORPORATION	26.9769	-98.0064	TPH, BTEX, OTHER METALS	0 2B
		OCP 3601	BOPCO, LP (FORMERLY BASS ENTERPRISES PRODUCTION CO.)	26.8824	-98.189	TPH, BTEX, CHLORIDE	0 3	E,Q,V,2		
			OCP 4466	CHEVRON U.S.A., INC.	26.8358	-98.3812	TPH, BTEX, CHLORIDE	1C 3	E,Q,V,2	
BROWN	OIL & GAS		PICKETT RANCH	COMP 7312	2 MILES SE OF CROSS CUT	32.0007	-99.0874	CHLORIDE	2 2B	E,Q,V,2

TABLE 2
GROUNDWATER CONTAMINATION CASE DESCRIPTION BY COUNTY
RAILROAD COMMISSION OF TEXAS

COUNTY	DIVISION	NEW CASES	SITE NAME	FILE NUMBER	OPERATOR OR LOCATION	LAT	LONG	CONTAMINATION DESCRIPTION	ENFORCEMENT STATUS		DATA QUALITY
BURLESON	OIL & GAS		BURLESON COUNTY COMPRESSOR STATION (FORMER CONOCO-RAPTOR FACILITY)	OCP 1973	WTG GAS PROCESSING, L.P., DAVIS GAS PROCESSING, INC (FORMERLY CONOCOPHILLIPS, INC)	30.5619	-96.5856	BTEX	1A	2A	E,Q,V,2
CALDWELL	OIL & GAS		CARTER, ROBERT W. -A-	OCP 4965	B-3 OIL COMPANY	29.7280	-97.6216	CHLORIDE	1C	4	E,Q,V,2
	OIL & GAS		R.W. CARTER PIT, SALT FLAT FIELD	CU 60292	CRYSTAL OIL & LAND CO.	29.7309	-97.6107	TPH	5	4	E,Q,V,2
CALLAHAN	OIL & GAS		JOHNSON WELL COMPLAINT	OCP 4176	WEST TEXAS GAS PROCESSING, LP.	32.1256	-99.5065	TPH	1C	4	E,Q,V,2
CARSON	OIL & GAS		WALT POLING RANCH WATER PANHANDLE WEST	OCP 1627	PHILLIPS PETROLEUM CO.	35.5783	-101.6228	TPH	0	4	E,Q,V,2
CASS	OIL & GAS		ATLANTA COMPRESSOR STATION LODI GAS PROCESSING PLANT	OCP 1035	TEXAS EASTERN PIPELINE CO. (PCB)	33.0519	-94.0713	PCB	0	5	E,Q,V,2
				CU 60742	RODESSA FIELD, 12 MILES S OF ATLANTA, TX	32.9004	-94.1422	TPH, BTEX	2	5	E,Q,V,2
CHAMBERS	OIL & GAS		BARBERS HILL CRUDE OIL RELEASE BAY TEN BUSINESS PARK - TRACTS 6,7, AND 8	OCP 4177	SUNOCO PIPELINE, L.P.	29.8326	-94.8853	TPH, BENZENE, PSH	0	5	E,Q,V,2
				VCP 15003	GRAND PARKWAY / KILGORE PARKWAY, L.P.	29.8017	-94.8655	CHLORIDE	0	2B	E,Q,V,2
				OCP 3429	CHEVRON MIDCONTINENT, L.P. (CHEVRON ENVIRONMENTAL MANAGEMENT CO.)	29.5692	-94.7103	AS	0	6A	E,Q,V,2
				OCP 4985	M.B. ENVIRONMENTAL SERVICES, LLC	29.8666	-94.6833	CHLORIDE, NORM	2	4	E,Q,V,2
				BRP 1101	CHAMBERS-LIBERTY COUNTIES NAVIGATION DISTRICT	29.8333	-94.6708	BTEX, CHLORIDE	0	2B	E,Q,V,2
OCP 4935	ENTERPRISE PRODUCTS TEXAS OP LP	29.8510	-94.9060	CHLORIDE	1B	5	E,Q,V,2				
WEST STORAGE BRINE POND 1 (PIT PERMIT NO. P005703)											
CHEROKEE	OIL & GAS		RUSK STATION	OCP 4064	CHEVRON ENVIRONMENTAL MANAGEMENT COMPANY	31.7025	-95.1486	TPH, BTEX	0	5	E,Q,V,2
COCHRAN	OIL & GAS		LEHMAN COMPRESSOR STATION	OCP 1611	OXY USA INC.	33.5483	-102.8214	TPH	1D	4	E,Q,V,2
COKE	OIL & GAS		BRONTE CAPPS UNIT SALT WATER RELEASE JAMESON GAS PLANT	OCP 5051	MEMORIAL PRODUCTION OPERATIONS, LLC.	31.8698	-100.3125	TPH, BTEX, PAH, SVOCs, BA, HG, CHLORIDE	0	4	E,Q,V,2
				OCP 1553	WTG GAS PROCESSING, LP (FORMERLY DEVON GAS SERVICES, LP)	32.0487	-100.6823	TPH	1A	4	E,Q,V,2
				OCP 3002	SUNOCO, INC.	32.0518	-100.6756	TPH, BTEX	1C	4	E,Q,V,2
				CU 60031	NONPOINT SOURCE INVESTIGATION & REMEDIATION	31.8502	-100.3866	CHLORIDE	1B	4	E,Q,V,2
COLORADO	OIL & GAS		FORMER GROUND FLARE PIT, HOUSTON CENTRAL GAS PLANT	OCP 4968	KINDER MORGAN, INC (FORMERLY KINDER MORGAN ENERGY PARTNERS, L.P.)	29.4697	-96.6222	TPH, BTEX, PAH, AS, BA, CHLORIDE	0	4	E,Q,V,2
				OCP 4936	BOUNDARY VENTURES, INC.	29.5505	-96.4588	CHLORIDE, AS, BA	3	1	E,Q,V,2
				CU 64622	NORTH OF COLUMBUS	29.8426	-96.5213	CHLORIDE	1C	2B	E,Q,V,2
				OCP 3303	ENTERPRISE PRODUCTS	29.6183	-96.2625	AMINE	0	4	E,Q,V,2
NORTH CHESTERVILLE AMINE TREATING FACILITY											

TABLE 2
GROUNDWATER CONTAMINATION CASE DESCRIPTION BY COUNTY
RAILROAD COMMISSION OF TEXAS

COUNTY	DIVISION	NEW CASES	SITE NAME	FILE NUMBER	OPERATOR OR LOCATION	LAT	LONG	CONTAMINATION DESCRIPTION	ENFORCEMENT STATUS	DATA QUALITY
COMAL	OIL & GAS		HEARNE PIPELINE RIGHT OF WAY	OCP 4833	CHEVRON ENVIRONMENTAL MANAGEMENT COMPANY	29.7437	-98.0514	TPH, BTEX	1D 4	E,Q,V,2
COMANCHE	OIL & GAS	*	GOLDEN PEANUT FACILITY, ROUT 2 FM 1496, COMYN, TX	OCP 4816	EXXONMOBIL PIPELINE CO	32.0696	-98.4646	TPH, BTEX, PSH	1A 4	E,Q,V,0
COOKE	OIL & GAS		TOM DANGLEMYER COMPLAINT	CU 64790	DANGLE FIELD, 5 MILES SOUTH OF MUESTER	33.5794	-97.3567	NATURAL GAS	2 3	E,Q,V,2
CRANE	OIL & GAS		BLOCK 31 GAS PLANT	OCP 1132	OXY USA (FORMERLY BP, ATLANTIC RICHFIELD COMPANY, ARCO PERMIAN)	31.4414	-102.4609	TPH, BTEX, PSH, PCB	0 5	E,Q,V,2
			BUTLER COMPLAINT	COMP 9558	LEA (SAN ANDRES) FIELD, 10 MILES WEST OF CRANE	31.4164	-102.5347	CHLORIDE	1C 2B	E,Q,V,2
			CRANE GATHERING STATION	OCP 4823	ENTERPRISE PL, (FORMERLY CRANE GATHERING STATION GROUP)	31.4335	-102.4384	TPH	0 4	E,Q,V,2
			CRANE STATION	OCP 1989	PLAINS MARKETING, L.P.	31.4243	-102.3273	TPH	0 5	E,Q,V,2
			SANDHILLS COMPRESSOR STATION	OCP 1456	KINDER MORGAN, INC	31.4931	-102.5803	TPH, BTEX, PAH, PSH	0 4	E,Q,V,2
			SANDHILLS FIELD FORMER GAS PLANT	OCP 1292	EXXONMOBIL CORP. (FORMERLY EXXON CO. USA)	31.4608	-102.6166	TPH, BTEX, GLYCOL	0 5	E,Q,V,2
		*	SANDHILLS GATHERING PIPELINE RELEASE	OCP 5078	PLAINS ALL AMERICAN PIPELINE	32.4536	-102.7642	BTEX	1B 4	E,Q,V,2
			W.A. ESTES #100 WELL	OCP 2423	CHEVRONTEXACO EXPLORATION AND PRODUCTION, INC	31.4545	-102.7623	BTEX, CHLORIDE	2D 3	E,Q,V,2
			WADDELL COMPRESSOR STATION	OCP 1842	KINDER MORGAN, INC	31.5247	-102.4453	TPH, BTEX, PSH	0 5	E,Q,V,2
CROCKETT	OIL & GAS		PECOS RIVER RELEASE (LIVE OAK TO IRAAN 12" PIPELINE)	OCP 2324	PLAINS PIPELINE L.P.	30.8027	-101.8306	TPH	0 4	E,Q,V,2
			SOUTHWEST OZONA GAS PLANT (7C-0022)	OCP 1210	DUKE ENERGY FIELD SERVICES (FORMERLY UPR)	30.4475	-101.4672	TPH, BTEX	0 4	E,Q,V,2
DAWSON	OIL & GAS		BREEDLOVE TO MUNGERVILLE #2 SITE, KLONDIKE, TX	OCP 2328	PLAINS ALL AMERICAN	32.5669	-101.9347	TPH, BTEX, PSH	0 5	E,Q,V,2
DEWITT	OIL & GAS		CROZIER TO H SISTERS - 6" GATHERING LINE RUPTURE	OCP 5029	BHP BILLITON	29.1127	-97.5811	PSH	1A 4	E,Q,V,2
			DAGG 2 FIELD DEHYDRATOR	OCP 1254	ENERGY TRANSFER COMPANY (FORMERLY HPL/AEP/ENRON)	29.1186	-96.9939	TPH, BTEX	0 6C	E,Q,V,2
		*	H SISTERS 6" PIPELINE CONDENSATE RELEASE	OCP 5065	BHP BILLITON	29.0900	-97.4994	TPH, BTEX, PSH, NATURAL GAS	0 4	E,Q,V,2
		*	IMMENHAUSER 6" PIPELINE CONDENSATE RELEASE	OCP 5066	BHP BILLITON	29.1652	-97.4403	TPH, BTEX, PSH, NATURAL GAS	0 4	E,Q,V,2
			STEINMANN A1H 8-IN NATURAL GAS PL	OCP 5092	BHP BILLITON	29.2518	-97.3007	TPH, BTEX, PSH	1B 3	E,Q,V,2
			TERRYVILLE DEHYDRATOR STATION	OCP 1169	SOUTHCROSS ENERGY (FORMERLY CROSS-TEX ENERGY SERVICES)	29.1625	-97.0611	TPH, BTEX	1A 4	E,Q,V,2
			ZENGERLE #3 AND #4 BLOWOUT RESPONSE	OCP 3089	APACHE CORP.	28.9803	-97.2892	NATURAL GAS	2 4	E,Q,V,2
DUVAL	OIL & GAS		DUVAL COUNTY FACILITY	OCP 5017	ANIMAS HOLDING LLC	27.7139	-98.6277	BTEX, AS	1C 4	E,Q,V,2
EASTLAND	OIL & GAS		CARSON RANCH OIL SEEP	OCP 2179	CHEVRON ENVIRONMENTAL MANAGEMENT CO. (FORMERLY TEXAS CO.)	32.4994	-98.6539	TPH	2 4	E,Q,V,2
			RANGER STATION	OCP 5000	MARATHON OIL CO	32.4364	-98.7164	TPH	0 3	E,Q,V,2

TABLE 2
GROUNDWATER CONTAMINATION CASE DESCRIPTION BY COUNTY
RAILROAD COMMISSION OF TEXAS

COUNTY	DIVISION	NEW CASES	SITE NAME	FILE NUMBER	OPERATOR OR LOCATION	LAT	LONG	CONTAMINATION DESCRIPTION	ENFORCEMENT STATUS		DATA QUALITY
ECTOR	OIL & GAS		EAST GOLDSMITH NATURAL GAS PLANT	OCP 1450	KINDER MORGAN	31.9904	-102.6175	TPH, BTEX, PSH, AMINE	0	4	E,Q,V,2
			FORMER FOSTER NATURAL GAS PLANT	OCP 2452	AMERICAN CENTRAL GAS TECHNOLOGIES, INC.	31.8624	-102.4294	BTEX, PSH	0	4	E,Q,V,2
		*	FORMER HEADLEE GAS PROCESS PLANT	OCP 1683	BP, SECOR (FORMERLY TEXACO E&P, INC.)	31.9065	-102.3118	CHLORIDE, CR	0	5	E,Q,V,2
			LYDA MAE JOHNSON LEASE	OCP 5074	MOMENTUM ENERGY CORPORATION (D.B.A. VEJO ENERGY)	31.8290	-102.4026	TPH, BTEX	1A	4	E,Q,V,2
			MCKNIGHT SECTIONS 7 & 8, BLOCK 41	OCP 4969	CHEVRON USA INC.	31.9009	-102.3242	BTEX, CHLORIDE	0	4	E,Q,V,2
			NORTH COWDEN GAS PLANT	OCP 1080	APACHE CORPORATION (FORMERLY BP, AMOCO)	32.0083	-102.5164	BTEX, PSH	0	5	E,Q,V,2
			SOUTH COWDEN UNIT TRACT 6 BATTERY	OCP 4467	CONOCOPHILLIPS	31.7563	-102.3746	CHLORIDE	1C	5	E,Q,V,2
		OCP 1656	SHELL WESTERN E & P	31.9167	-102.7457	TPH, BTEX	0	4	E,Q,V,2		
FAYETTE	OIL & GAS		COLORADO RIVER SPILL SITE, PLUM TEXAS	OCP 1843	ENTERPRISE TEXAS PIPELINE LLC (FORMERLY TEPPCO CRUDE OIL)	29.9536	-96.9222	BTEX	0	4	E,Q,V,2
FISHER	OIL & GAS	*	PIERCE PROPERTY WATER WELL	COMP 298	6.5 MILES EAST OF ROBY	32.7551	-100.2662	BTEX, PSH	2	2B	E,Q,V,2
FOARD	OIL & GAS		GAMBLE COMPLAINT	CU 64779	THALIA FIELD, 3 MILES S OF THALIA	34.0128	-99.5426	NATURAL GAS	1C	3	E,Q,V,2
FORT BEND	OIL & GAS		F.I. BOOTH LEASE (04099) THOMPSON FIELD	OCP 1691	DENBURY ONSHORE, LLC (FORMERLY EXXONMOBIL)	29.4671	-95.5711	BENZENE, CHLORIDE	0	4	E,Q,V,0
			FLESSNER LEASE	CU 51902	NASH DOME	29.2467	-95.6531	BENZENE, AS, BA, CD, CHLORIDE	5	3	E,Q,V,2
			FORMER WELL NO. 6 SITE	OCP 5081	ATLAS OIL & GAS EXPLORATION, LLC	29.5576	-95.5789	TPH, BTEX, SVOCs	0	2B	E,Q,V,0
			LAKE AREA- SUGAR LAND RANCH	VCP 80002	SUGAR LAND RANCH DEVELOPMENT LLC	29.5510	-95.5802	TPH, BENZENE, PSH	0	5	E,Q,V,2
			ROUEN RD CRUDE OIL RELEASE	OCP 2620	PLAINS MARKETING, L.P.	29.5697	-95.4744	TPH, PSH	0	5	E,Q,V,2
			SEAWAY (S-1) FULSHEAR JUNCTION RELEASE	OCP 4841	ENTERPRISE CRUDE PIPELINE COMPANY LLC	29.7250	-95.8841	BTEX, PSH	0	4	E,Q,V,2
			* SHOPS AT WOODCREEK	VCP 17001	SHOPS AT WOODCREEK, LTD.	29.7668	-95.8399	TPH, BTEX	1B	3	E,Q,V,2
	* SUGAR LAND RANCH SECTION 6 EAST	VCP 16004	HILLSBORO ESTATES LLC	29.5529	-95.5848	TPH, CHLORIDE	0	3	E,Q,V,2		
	* SUGAR LAND RANCH SECTION 6 WEST	VCP 16005	HILLSBORO ESTATES LLC	29.5571	-95.5881	TPH, CHLORIDE	0	3	E,Q,V,2		
FRANKLIN	OIL & GAS		WINNSBORO STATION	OCP 3590	SHELL PIPELINE COMPANY LP	33.0639	-95.2700	TPH, BTEX, PSH	4	4	E,Q,V,2
FREESTONE	OIL & GAS		INGRAMS TRINITY UNIT, TPWD SITES 1 & 2	OCP 1663	SOUTHWEST OPERATING INC	31.9786	-96.0661	CHLORIDE	2	4	E,Q,V,2
FRIO	OIL & GAS		RECLAMATION PLANT-RIGGS SWD	CU 60276	1 MILE S PEARSALL	29.8699	-99.1015	TPH	5	4	E,Q,V,2
GAINES	OIL & GAS		ADAIR SAN ANDRES UNIT, WELL NO. 1208	OCP 4972	APACHE CORPORATION	32.9544	-102.2925	TPH, BTEX, CHLORIDE	0	2A	E,Q,V,2
			FLANAGAN CRUDE OIL PIPELINE RELEASE SITE	OCP 2428	EXXONMOBIL PIPELINE CO.	32.5492	-102.7041	TPH, BTEX	0	5	E,Q,V,2
		*	NORTH RILEY UNIT INJECTION WELL #104, #107, #289 BREAKOUT (API 42-165-01027)	OCP 4989	CHEVRON USA INC.	32.6876	-102.8138	CHLORIDE	0	4	E,Q,V,2
			SEMINOLE TANK FARM 390 US HIGHWAY 385 SOUTH	OCP 1993	EXXONMOBIL CORPORATION	32.6886	-102.65	TPH, BTEX, PSH	0	5	E,Q,V,2
			* TOBE JOE PUMP 4-INCH (FORMERLY ANITA)	OCP 4946	PLAINS PIPELINE, LP	32.6579	-102.5575	TPH, BTEX	0	4	E,Q,V,2
			TPL 96-07 RELEASE SITE - SPILL	OCP 1689	SHELL PIPELINE CO LP (FORMERLY EQUILON PIPELINE-253312, TEXAS-NM PL CO-846680)	32.6891	-102.6407	TPH, BTEX, PSH	0	5	E,Q,V,2
			WARDSWELL DRAW	OCP 1104	AMERADA HESS	32.6507	-102.5769	NATURAL GAS	1C	4	E,Q,V,2
	WOOD STATION-SEMINOLE, TX	OCP 1138	APACHE CORPORATION	32.7560	-102.7195	TPH, BTEX, PSH	1A	5	E,Q,V,2		

TABLE 2
GROUNDWATER CONTAMINATION CASE DESCRIPTION BY COUNTY
RAILROAD COMMISSION OF TEXAS

COUNTY	DIVISION	NEW CASES	SITE NAME	FILE NUMBER	OPERATOR OR LOCATION	LAT	LONG	CONTAMINATION DESCRIPTION	ENFORCEMENT STATUS	DATA QUALITY	
GALVESTON	OIL & GAS		DICKINSON INDEPENDENT SCHOOL DISTRICT	BRP 6001	DICKINSON INDEPENDENT SCHOOL DISTRICT	29.4424	-95.0346	CHLORIDE	0	2B	E,Q,V,2
			LEAGUE CITY HISTORIC PITS	OCP 4970	CONOCO PHILLIPS	29.4707	-95.1104	TPH, BTEX, OTHER METALS, CHLORIDE	1C	3	E,Q,V,2
GARZA	OIL & GAS		DAVID BAEZA COMPLAINT	COMP 151	JUSTICEBURG, TEXAS	33.0307	-101.1986	CHLORIDE	2	1	E,Q,V,2
GILLESPIE	OIL & GAS		FREDERICKSBURG PUMP STATION	OCP 1694	SHELL OIL PRODUCTS US (FORMERLY TEXAS-NEW MEXICO PIPE LINE)	30.2489	-99.1064	TPH, BTEX	0	4	E,Q,V,2
GLASSCOCK	OIL & GAS		BRUNSON TRENCH RELEASE	OCP 5058	PIONEER NATURAL RESOURCES	31.9387	-101.6911	TPH, BTEX	0	4	E,Q,V,2
			MIDKIFF YARD	OCP 4836	PIONEER	31.6832	-101.7318	TPH, BTEX, AS, BA, PCB	0	6A	E,Q,V,2
GOLIAD	OIL & GAS		MCCLELLAN WATER WELL COMPLAINT	CU 71688	WEST OF BETHKE RD. NEAR OILFIELD RD.	28.4565	-97.5112	CHLORIDE	5	3	E,Q,V,2
			VICTORIA 6-5/8" PIPELINE NEAR HORD CREEK	OCP 2559	DCP MIDSTREAM (FORMERLY DUKE ENERGY FIELD SERVICES)	28.6671	-97.6582	TPH, BTEX, NATURAL GAS	0	4	E,Q,V,2
GRAY	OIL & GAS		HINTON WELL	OCP 4289	CONOCO, VALERO, SUNOCO	35.4900	-100.941	BTEX	1C	1	E,Q,V,2
			LEFORS 10" CRUDE OIL PIPELINE (F.M.1321)	OCP 2327	PLAINS MARKETING, L.P.	35.4245	-100.7294	TPH, BTEX, PSH	0	4	E,Q,V,2
			LEFORS 4" KEY LEASE CRUDE OIL PIPELINE	OCP 2413	PLAINS MARKETING, L.P.	35.4321	-100.7388	BTEX	0	6A	E,Q,V,2
			LEFORS PLANT (T4 NO. 00109)	OCP 4010	ENERGY TRANSFER (FORMERLY REGENCY, EAGLE ROCK FIELD SERVICES)	35.4316	-100.7626	TPH, BTEX, PSH	0	4	E,Q,V,2
GREGG	OIL & GAS		ANDREWS #1D SWD WASHOUT PAD	OCP 5096	TERVITA, LLC.	32.4598	-94.8554	TPH, BTEX, CHLORIDE	0	2B	E,Q,V,2
			DOUGLAS FEE SWD	OCP 3899	KEY ENERGY SERVICES, INC.	32.4301	-94.9381	BTEX, VOCS, BA, CHLORIDE	0	4	E,Q,V,2
			FORMER GLADEWATER NATURAL GAS PROCESSING PLANT	OCP 4441	CHEVRON U.S.A. INC.	32.5557	-94.8963	TPH, BTEX, PSH	0	2B	E,Q,V,2
			FORMER GREGG-TEX NATURAL GAS PROCESSING PLANT	OCP 4440	CHEVRON U.S.A. INC.	32.5769	-94.8253	TPH, BTEX, PSH, AS	0	2B	E,Q,V,2
			FORMER SPEAR GAS PROCESSING PLANT	OCP 3304	CHEVRON U.S.A. INC.	32.3788	-94.8874	CHLORIDE, AS	0	2B	E,Q,V,2
			JOHN MCCLENDON WATER WELL	OCP 5041	EXXONMOBIL (FORMERLY MOBIL PRODUCING TX & NM INC.)	32.4478	-94.8946	BENZENE	1C	1	E,Q,V,0
			WILLOW SPRINGS FACILITY	OCP 1172	XTO ENERGY (FORMERLY CROSS TIMBERS OPERATING CO.)	32.4811	-94.7800	BTEX	0	4	E,Q,V,2
WILLOW SPRINGS GAS DEHYDRATOR PLANT	OCP 4281	GULF SOUTH PIPELINE COMPANY, LP	32.5155	-94.7717	TPH, BTEX	0	5	E,Q,V,2			
GUADALUPE	OIL & GAS		SAN MARCOS SEEP	OCP 1390	EXXONMOBIL CORPORATION	29.6969	-97.7436	TPH, CHLORIDE	5	5	E,Q,V,2
HARDEMAN	OIL & GAS		HARDEMAN GATHERING THRASH PIPELINE	OCP 4971	PLAINS MARKETING, LP	34.3566	-99.5603	TPH, BTEX, PSH	0	5	E,Q,V,0
			HARDEMAN NORTH PIPELINE	OCP 3038	PLAINS ALL AMERICAN	34.3719	-99.5700	TPH, BTEX, PSH	0	4	E,Q,V,2
HARDIN	OIL & GAS		NONA STATION	OCP 4061	CHEVRON ENVIRONMENTAL MANAGEMENT COMPANY	30.3001	-94.2867	BENZENE	0	6C	E,Q,V,2
			SILSBEE GAS PLANT	OCP 1987	BP AMERICA PRODUCTION COMPANY	30.4411	-94.1671	BENZENE, AS, BA	0	3	E,Q,V,2
HARRIS	OIL & GAS		10-ACRE TRACT WEST BELLFORT AND LAKES OF 610 DR	VCP 14009	CHANCELLOR INTERESTS, LP	29.6710	-95.4172	CHLORIDE, AS, BA	0	4	E,Q,V,2
			11 ACRE FANNIN PROPERTY	VCP 70009	FANNIN 11-A	29.6626	-95.4025	CHLORIDE, AS	0	1	E,Q,V,2

TABLE 2
GROUNDWATER CONTAMINATION CASE DESCRIPTION BY COUNTY
RAILROAD COMMISSION OF TEXAS

COUNTY	DIVISION	NEW CASES	SITE NAME	FILE NUMBER	OPERATOR OR LOCATION	LAT	LONG	CONTAMINATION DESCRIPTION	ENFORCEMENT STATUS	DATA QUALITY	
HARRIS	OIL & GAS		23.88 ACRE FANNIN PROPERTY	VCP 70010	WHARTON RETAIL, LTD.	29.6650	-95.4046	CHLORIDE, AS	0	1	E,Q,V,2
			8 ACRE FANNIN PROPERTY	VCP 70011	WHARTON RETAIL LTD.	29.6635	-95.4049	CHLORIDE	0	1	E,Q,V,2
			BEN PETRICH LEASE (SHERMAN TRACT)	OCP 3049	EXXONMOBIL (FORMERLY HUMBLE OIL AND REFINING)	30.0738	-95.6601	TPH, CHLORIDE	0	4	E,Q,V,2
			BILL BURNETT COMPLAINT	COMP 5969	TOMBALL FIELD	30.0927	-95.6574	BTEX	2	3	E,Q,V,2
			BOUDREAUX/HOFFMAN ESTATES, TOMBALL	OCP 1861	EXXONMOBIL REFINING & SUPPLY CO.	30.0526	-95.6369	BENZENE, CHLORIDE	2	5	E,Q,V,2
			BUFFALO LAKES 35 ACRE TRACT	VCP 14001	BUFFALO LAKES, LTD. C/O TERRAMARK VENTURES	29.6674	-95.4238	CHLORIDE, AS, PB	0	3	E,Q,V,2
			BUFFALO LAKES LTD. 100 ACRE TRACT	VCP 40009	TERRAMARK COMMUNITIES	29.6650	-95.4308	CHLORIDE, OTHER METALS	0	2B	E,Q,V,2
			EHRHARDT TANK BATTERY	OCP 4399	BRAMMER ENGINEERING, CATHEXIS, (FORMERLY EOG RESOURCES, INC)	29.9900	-95.4540	TPH, BTEX	0	5	E,Q,V,2
		*	FAIRBANKS NORTH HOUSTON	VCP 16003	ADOLPH O. SUSHOLTZ FAMILY TRUST	29.8895	-95.5239	TPH, AS, CHLORIDE	0	3	E,Q,V,2
			FORMER STEVE SIMON COMPLAINT, 97 ISAACKS RD SITE	OCP 2538	CHEVRON	29.9931	-95.2583	CHLORIDE	1C	2B	E,Q,V,2
			FORMER SUN HUMBLE PITTS SITE (HUMBLE, TX) (RRC ORDER SITE)	OCP 1064	SUNOCO INC.	29.9631	-95.2569	TPH, PSH	3	4	E,Q,V,2
			GOOSE CREEK	CU 63587	SIMMS-SWEET LEASE, BAYTOWN CITY LIMITS	29.7128	-94.9812	TPH	1A	3	E,Q,V,2
			HARRIS COUNTY FLOOD CONTROL DISTRICT	BRP 8001	HARRIS COUNTY FLOOD CONTROL DISTRICT	29.6358	-95.1225	BA	0	4	E,Q,V,2
			HUBBELL FEE PROPERTY, 2100 W. MOUNT HOUSTON RD.	OCP 1964	CHEVRON ENVIRONMENTAL MANAGEMENT ON BEHALF OF TEXACO E&P	29.8969	-95.4386	CHLORIDE, BA	0	6C	E,Q,V,2
			HULDA MARTENS LEASE	OCP 1063	TORTUGA OPERATING CO.	30.0829	-95.6494	CHLORIDE	2	3	E,Q,V,2
			ISAACKS RD PROPERTIES, WESTERN VACANT LOT	OCP 4820	CHEVRON ENVIRONMENTAL MANAGEMENT COMPANY	29.9937	-95.2607	CHLORIDE	1C	4	E,Q,V,2
			JJ SWEENEY LEASE WELL #1	VCP 11003	CALDWELL COMPANIES	29.9174	-95.6949	TPH, BTEX	0	4	E,Q,V,2
			KINGS RIVER DEVELOPMENT SITE	OCP 1069	FRIENDSWOOD LAND DEVELOPMENT	30.0118	-95.1710	TPH, BENZENE	1C	5	E,Q,V,2
			KMIEC TRACT EAST 25.25 ACRES TR 2D; ABST 372 J M HOOPER	OCP 4277	EXXONMOBIL CORPORATION	30.0726	-95.6546	CHLORIDE	0	4	E,Q,V,2
			KMIEC TRACT WEST TR 2; 25.20 ACRES, ABST 372 J M HOOPER	OCP 4278	EXXONMOBIL CORPORATION	30.0726	-95.6527	CHLORIDE	0	4	E,Q,V,2
			MEMORIAL GLEN SUBDIVISION (RRC ORDER SITE)	OCP 1680	CHEVRONTEXACO, INC.	29.9839	-95.2553	TPH, BA, CHLORIDE	1B	4	E,Q,V,0
			MULTIPLE DESCENDANTS OF E.R. TAYLOR	BRP 5003	MULTIPLE DESCENDANTS OF E.R. TAYLOR	29.6446	-95.4023	TPH, BTEX, CHLORIDE	0	5	E,Q,V,2
			PETRICH TRACT, 27.5 ACRE TELGE RD. TOMBALL TEXAS	OCP 4275	EXXONMOBIL CORPORATION	30.0727	-95.6602	CHLORIDE	0	4	E,Q,V,2
			PIERCE JUNCTION	VCP 10001	PIERCE JUNCTION PROPERTIES, LLC	29.6637	-95.3863	CHLORIDE, AS, BA	0	5	E,Q,V,2
			SCHMIDL-BROOKS #1, CROSBY BLOWOUT CRATER	OCP 2433	LOUISIANA GAS DEVELOPMENT CORPORATION	29.8869	-95.0152	BTEX, NATURAL GAS	2	4	E,Q,V,2
			SCHNEIDER TRACT, TELGE ROAD	OCP 4402	EXXONMOBIL CORPORATION	30.0704	-95.6591	CHLORIDE, BA	0	4	E,Q,V,2
			SHAW ACRES	OCP 5072	EXXONMOBIL CORPORATION	30.0423	-95.6327	BTEX, CHLORIDE	1C	4	E,Q,V,2
			SHAW STREET CRUDE OIL RELEASE (W COLUMBIA 16" TRANSMISSION PIPELINE)	OCP 4953	SHELL PIPELINE COMPANY LP	29.7161	-95.2220	TPH, BTEX, PSH	0	4	E,Q,V,2
			SNYDER LEASE TRACT- 27.5 ACRES, TELGE RD. TEXAS	OCP 4276	EXXONMOBIL CORPORATION	30.0716	-95.6593	CHLORIDE	0	4	E,Q,V,2
			THOMPSON, E.P.	CU 60145	HUMBLE FIELD, HIGGINS LEASE	29.9932	-95.241	TPH, PSH, CHLORIDE	5	5	E,Q,V,2
			VACANT WILLOWBEND PROPERTY	VCP 15005	BAR-DEV, LLC	29.6650	-95.4338	TPH, BENZENE, AS	1B	3	E,Q,V,2
			WATERHAVEN	VCP 13002	WATERHAVEN, LTD.	29.9978	-95.1432	TPH	0	5	E,Q,V,2
		*	WHITE DEER LANE	OCP 2174	CHEVRON (FORMERLY TEXACO E&P, INC)	30.0192	-95.2225	TPH, BTEX, PSH	0	4	E,Q,V,2
	WILSON ROAD SITE (RRC ORDER SITE)	OCP 1685	CHEVRONTEXACO, INC.	29.9733	-95.2508	TPH, PSH	3	4	E,Q,V,2		
HARRISON	OIL & GAS		EXCO RUDD NO. 33 AND J.M. BRYSON SALTWATER FACILITY	OCP 4686	EXCO RESOURCES, INC.	32.4602	-94.0593	BENZENE, CHLORIDE	0	2B	E,Q,V,2
			MILLER WATER WELL COMPLAINT	CU 75403	LONGWOOD FIELD	32.5314	-94.0467	CHLORIDE, PH	5	3	E,Q,V,2
			RAY H. EUBANKS #1 SWD FACILITY	OCP 1171	XTO ENERGY (FORMERLY CROSS TIMBERS OPERATING CO.)	32.5619	-94.6686	BTEX	0	4	E,Q,V,2

TABLE 2
GROUNDWATER CONTAMINATION CASE DESCRIPTION BY COUNTY
RAILROAD COMMISSION OF TEXAS

COUNTY	DIVISION	NEW CASES	SITE NAME	FILE NUMBER	OPERATOR OR LOCATION	LAT	LONG	CONTAMINATION DESCRIPTION	ENFORCEMENT STATUS	DATA QUALITY	
HARRISON	OIL & GAS		TEJAS DIANA JUNCTION FACILITY (T4 NO 00774)	OCP 4983	KINDER MORGAN TEJAS PIPELINE LLC	32.6965	-94.6976	TPH, BTEX	0 2B	E,Q,V,2	
HASKELL	OIL & GAS	*	BURK ROYALTY CO HERNANDEZ COMPLAINT	COMP 474	6 MILES WEST OF ROCHESTER	33.3017	-99.9599	CHLORIDE	2 6B	E,Q,V,0	
HEMPHILL	OIL & GAS		LORA COMPRESSOR STATION (T4 04193)	OCP 2439	ENERGY TRANSFER (FORMERLY REGENCY, EAGLE ROCK FIELD SERVICES)	35.7362	-100.4514	BTEX	0 4	E,Q,V,2	
			WILLIAMS HOBART RANCH GAS PLANT	OCP 2211	WILLIAMS ENERGY SERVICES (FORMERLY ENBRIDGE PIPELINES - TEXAS GATHERING)	35.7480	-100.3979	BTEX	0 5	E,Q,V,2	
HIDALGO	OIL & GAS		E.C. ET AL SHOEMAKE LEASE	OCP 1631	WHITESANDS OPERATING, L.L.C. (FORMERLY PINTEX OPERATING INC.)	26.1877	-98.1865	BTEX, PSH	0 4	E,Q,V,2	
			GANAWAY FACILITY	OCP 5008	MO-VAC SERVICE CO., INC.	26.3839	-98.2973	CHLORIDE	2 2A	E,Q,V,0	
			HAMMAN COMPRESSOR STATION	OCP 5045	HILCORP ENERGY COMPANY (FORMERLY NEWFIELD EXPLORATION COMPANY)	26.4468	-98.2892	TPH, BTEX, PSH	0 4	E,Q,V,2	
			MARTIN NO. 2	OCP 4580	XTO ENERGY	26.2304	-98.4609	TPH, BTEX	0 6A	E,Q,V,2	
			MCALLEN RANCH	OCP 2613	HILCORP (FORMERLY FOREST OIL PRODUCTION)	26.6022	-98.2658	BENZENE, OTHER METALS	0 4	E,Q,V,2	
			MONTE CRISTO FI JOHNSON	OCP 4286	HILCORP ENERGY COMPANY (FORMERLY NEWFIELD EXPLORATION COMPANY, EXXONMOBIL)	26.4630	-98.319	TPH, BENZENE, PSH, CHLORIDE	0 4	E,Q,V,2	
			PENITAS COMPRESSOR STATION	OCP 4931	ENTERPRISE PRODUCTS	26.2316	-98.4592	BENZENE	0 6C	E,Q,V,2	
			PENITAS V21-B PIPELINE RELEASE SITE #2	OCP 4578	ENTERPRISE PRODUCTS OPERATING LLC	26.2301	-98.4508	TPH, BENZENE, PSH	0 4	E,Q,V,2	
HOCKLEY	OIL & GAS		BILLY CARTER COMPLAINT	COMP 4875	SUNDOWN NORTHWEST	33.4063	-102.4455	CHLORIDE	1C 1	E,Q,V,2	
			FARRIS SWD WELL FAILURE	OCP 4988	CHEVRON USA INC.	33.4403	-102.5238	TPH, BENZENE, CHLORIDE	0 4	E,Q,V,2	
			LEVELLAND GAS PLANT	OCP 1120	OXY PERMIAN LTD. (FORMERLY AMOCO PRODUCTION CO.)	33.5938	-102.4321	BTEX, CHLORIDE	0 5	E,Q,V,2	
			MALLET RANCH PIPELINE RELEASE	OCP 1556	CONOCOPHILLIPS (FORMERLY EXXONMOBIL, MOBIL E & P)	33.4681	-102.5944	TPH	0 3	E,Q,V,2	
			RATLIFF SITE	OCP 5118	CHEVRON USA INC.	33.4237	-102.4731	CHLORIDE	0 4	E,Q,V,2	
			SLAUGHTER GAS PLANT	OCP 1121	OXY PERMIAN LTD. (FORMERLY AMOCO PRODUCTION CO.)	33.4697	-102.5592	TPH, BTEX	0 5	E,Q,V,2	
HOOD	OIL & GAS		TOLAR PLANT	OCP 3067	DCP MIDSTREAM, LLC	32.3433	-97.8883	BENZENE	0 4	E,Q,V,2	
HOUSTON	OIL & GAS		BRUTON STATION	OCP 4060	CHEVRON ENVIRONMENTAL MANAGEMENT COMPANY	31.0702	-95.6425	BENZENE	0 6C	E,Q,V,2	
			EVAPORATION PIT, NAVARRO CROSSING FEE PROPERTY NOS. 95892/107580	OCP 4458	EXXONMOBIL CORPORATION	31.4354	-95.7091	CHLORIDE	0 2B	E,Q,V,2	
			FORMER NAVARRO CROSSING SALTWATER STATION	OCP 3598	EXXONMOBIL CORPORATION	31.4397	-95.6935	BENZENE, PSH, AS	0 4	E,Q,V,2	
HOWARD	OIL & GAS		ANDERSON SEEP	CU 64747	VEALMOOR FIELD	32.5121	-101.5856	BENZENE, CHLORIDE	1C 3	E,Q,V,2	
			HAMBY COMPLAINT	COMP 3015	6 MILES SOUTH OF I-20 ON SNYDER FIELD ROAD	32.2264	-101.2387	CHLORIDE	1C 2B	E,Q,V,2	
			HODNETT COMPLAINT (SFCU SITE)	CU 64754	2 MILES N OF VINCENT	32.4977	-101.2235	TPH	1C 5	E,Q,V,2	

TABLE 2
GROUNDWATER CONTAMINATION CASE DESCRIPTION BY COUNTY
RAILROAD COMMISSION OF TEXAS

COUNTY	DIVISION	NEW CASES	SITE NAME	FILE NUMBER	OPERATOR OR LOCATION	LAT	LONG	CONTAMINATION DESCRIPTION	ENFORCEMENT STATUS	DATA QUALITY
HOWARD	OIL & GAS		MCGREGOR ROAD FORMER PUMP STATION	OCP 2048	ONEOK (FORMERLY CHEVRON PIPE LINE COMPANY)	32.2603	-101.2761	TPH, BTEX, PSH	1C 2A	E,Q,V,2
			MCGREGOR ROAD SITE (COAHOMA AREA)	OCP 1412	FINA PIPELINE (COSDEN)	32.2989	-101.2828	TPH	0 5	E,Q,V,2
			O'DANIEL SEEP DRAINAGE ABATEMENT TRENCH	OCP 3095	MERIT ENERGY CO.	32.2303	-101.2316	CHLORIDE	1C 4	E,Q,V,2
			O'DANIEL SEEP RECOVERY SYSTEM	OCP 3094	LINN OPERATING, INC.	32.2328	-101.2421	BENZENE	1A 4	E,Q,V,2
			O'RYAN SEEP	CU 64753	EAST HOWARD (IATAN) FIELD	32.2817	-101.2528	CHLORIDE	1B 3	E,Q,V,2
			PHARAOH SEEP	CU 64752	EAST HOWARD (IATAN) FIELD	32.2742	-101.2464	BENZENE, CHLORIDE	1B 3	E,Q,V,2
			RANKIN SEEP	OCP 1880	MERIT ENERGY COMPANY (FORMERLY ANADARKO PETROLEUM CORP.)	32.2283	-101.2147	TPH, BENZENE, CHLORIDE	1A 5	E,Q,V,2
			SNYDER RUNDOWN	OCP 4964	PLAINS MARKETING L.P.	32.2285	-101.2150	TPH, BTEX, PSH	0 4	E,Q,V,2
HUTCHINSON	OIL & GAS		CONOCO PHILLIPS JOHNSON TANK FARM	PIT 2561	CONOCO PHILLIPS COMPANY	35.7222	-101.4289	CHLORIDE	1B 3	E,Q,V,2
			JON A WELL A-1	OCP 5056	KAT ENERGY CORP.	35.6611	-101.4427	TPH, BTEX, PSH	0 4	E,Q,V,0
			PANHANDLE FIELD COMPRESSOR NO. 06	VCP 40014	PIONEER NATURAL RESOURCES USA, INC	35.6322	-101.6203	TPH, BTEX, PSH	0 4	E,Q,V,2
			PATTON CREEK SITE	OCP 1430	PHILLIPS 66 COMPANY/GPM GAS CORP.	35.6981	-101.3819	TPH	0 5	E,Q,V,2
			SANFORD COMPRESSOR STATION	OCP 1891	EL PASO CORP.	35.6956	-101.5375	TPH, BTEX	0 6C	E,Q,V,2
			SANFORD STATION	OCP 1091	PANHANDLE PRODUCING/MUSTANG	35.6985	-101.5358	TPH, BENZENE	0 5	E,Q,V,2
			SEC.89. BLK. Z, GC&SF RR SURVEY	OCP 60331	C & C OIL PRODUCERS, HILL (01257) LEASE	35.7802	-100.9411	CHLORIDE	1A 1	E,Q,V,2
JACK	OIL & GAS		C-18 LINE RELEASE (R14-177)	OCP 5083	ENTERPRISE CRUDE PIPELINE LLC	33.297	-97.9565	TPH, BTEX	0 4	E,Q,V,2
JACKSON	OIL & GAS		EDNA COMPRESSOR STATION - SOUTH LOCATION	OCP 4279	GULF SOUTH PIPELINE COMPANY, 4909 FM 1822	28.9123	-96.6274	TPH, BTEX, VOCS, NATURAL GAS	0 4	E,Q,V,2
JEFFERSON	OIL & GAS		BEAUMONT MARINE WEST, FORMERLY OILTANKING OPTION, SPINDLETOP FIELD	OCP 1432	ENTERPRISE PRODUCTS OPERATING LLC (FORMERLY OILTANKING BEAUMONT)	30.0217	-94.0392	PSH	1C 5	E,Q,V,2
			BIG HILL BRINE PIT'S	OCP 1037	CHEVRON (FORMERLY UNOCAL)	29.7575	-94.2447	CHLORIDE	0 4	E,Q,V,2
			CORDTS COMPLAINT, PL RELEASE, TEXAS HIGHWAY 347/MCFADDEN CREEK	OCP 1879	ATLANTIC RICHFIELD (A BP AFFILIATED COMPANY)	30.0164	-94.0394	PSH	1C 5	E,Q,V,2
			FANNETT STATION	OCP 4851	ENTERPRISE PRODUCTS	29.8887	-94.2760	TPH, BTEX	0 5	E,Q,V,2
			SABINE DOCK LINES AOC 1	OCP 3032	MARATHON PETROLEUM COMPANY, LLC	29.7263	-93.9000	TPH, BTEX, PAH, TDS	0 4	E,Q,V,2
			* SABINE DOCK LINES AOC 7	OCP 5114	MARATHON PETROLEUM COMPANY, LLC	29.7319	-93.8955	TPH, BTEX	0 1	E,Q,V,2
			* SABINE DOCK LINES AOC 8	OCP 5115	MARATHON PETROLEUM COMPANY, LLC	29.7329	-93.8948	TPH, BTEX, PAH	0 1	E,Q,V,2
	* SABINE DOCK LINES AOC 9 AND 10	OCP 5116	MARATHON PETROLEUM COMPANY, LLC	29.7350	-93.8933	TPH, BTEX, PAH	0 1	E,Q,V,2		
JIM HOGG	OIL & GAS		AGUA NUEVA	OCP 2483	ENTERPRISE	26.9336	-98.5835	TPH, BTEX, PSH	0 4	E,Q,V,2
JIM WELLS	OIL & GAS		CANALES LEASE /LA CABRA RANCH (PIPELINE RELEASE, ZONE F GW CONTAMINATION)	OCP 2321	JETTA OPERATING COMPANY INC. (FORMERLY TRIAD ENERGY CORPORATION)	27.3866	-98.0931	BTEX, CHLORIDE	1C 4	E,Q,V,2
			COMPRESSOR STATION #719	OCP 1829	DCP MIDSTREAM (FORMERLY DUKE ENERGY)	27.6872	-97.9419	TPH, BTEX, PSH	0 4	E,Q,V,2
			ECO MUD DISPOSAL ENFORCEMENT DOCKET 04-0275496	OCP 5007	ECO MUD DISPOSAL	27.5861	-98.1130	TPH, BTEX, VOCS, SVOCS, CHLORIDE	0 3	E,Q,V,2
			KING RANCH WEST STRATTON COMPRESSOR STATION	OCP 4916	EXXONMOBIL CORPORATION	27.6813	-97.9491	TPH, BTEX, OTHER METALS	0 2B	E,Q,V,2
			LA GLORIA GAS PLANT	OCP 1554	EXXONMOBIL (FORMERLY MOBIL NATURAL GAS INC.)	27.2758	-98.1549	TPH, BTEX, PSH, OTHER METALS	0 4	E,Q,V,2
			SEELIGSON MOBIL GAS PLANT	OCP 1555	EXXONMOBIL (FORMERLY MOBIL NATURAL GAS INC.)	27.4102	-98.1131	TPH, BTEX, PSH, OTHER METALS	0 4	E,Q,V,2

TABLE 2
GROUNDWATER CONTAMINATION CASE DESCRIPTION BY COUNTY
RAILROAD COMMISSION OF TEXAS

COUNTY	NEW DIVISION CASES	SITE NAME	FILE NUMBER	OPERATOR OR LOCATION	LAT	LONG	CONTAMINATION DESCRIPTION	ENFORCEMENT STATUS	DATA QUALITY			
JIM WELLS	OIL & GAS	SEELIGSON UNIT- P. CANALES LEASE; SEELIGSON 16-42 TANK BATTERY ZELAYA RANCH	OCP 3311	JETTA OPERATING FORMERLY TRIAD ENERGY CORPORATION LP	27.3867	-98.0931	TPH, BTEX, PSH	0 6A	E,Q,V,2			
			OCP 5011	LOGAS ENERGY, LLC	27.2658	-98.1796	BTEX, CHLORIDE	0 1	E,Q,V,2			
JONES	OIL & GAS	* HAWLEY PIPELINE RELEASE HAWLEY-TO-HAMLIN 8 INCH PIPELINE RELEASE (EUGENE GRIFFITH) HOLLINGSWORTH PROPERTY VINSON SITE. PROPERTY, MERKEL, TX	OCP 5106	SUNOCO LOGISTICS, L.P.	32.6271	-99.7561	TPH, BTEX	0 1	E,Q,V,2			
			OCP 2042	SUNOCO PIPELINE L.P.	32.6318	-99.8820	TPH	0 4	E,Q,V,2			
			COMP 8230	5 MILES NORTH OF TRENT	32.5469	-100.0979	CHLORIDE	3 2A	E,Q,V,2			
			OCP 1761	CHEVRON (UNOCAL)	32.5568	-100.001	TPH	2 5	E,Q,V,2			
KARNES	OIL & GAS	* BEAM-MEYER TRUNKLINE RELEASE, LEASE NO. 09876 OPIELA COMPLAINT	OCP 5087	MARATHON OIL EF LLC	28.8377	-98.0400	TPH, BTEX	0 1	E,Q,V,2			
			OCP 4975	BLACKBRUSH OIL AND GAS, LLC	29.0271	-97.8591	CHLORIDE	1C 4	E,Q,V,2			
KENEDY	OIL & GAS	EL PAISTLE FIELD SEPTEMBER 2010 PIPELINE RELEASE EL PAISTLE J SEPARATION STATION KING RANCH STILLMAN COMPRESSOR STATION KING RANCH STILLMAN REMOTE 5 MIFFLIN SEPARATOR STATION PAISTLE #2 PRIMARY SEPARATOR STATION RITA #75 REMOTE HEADER RITA COMPRESSOR STATION RITA TANK BATTERY SARITA COMPRESSOR STATION SKE "B" CTB	OCP 4582	EXXONMOBIL CORPORATION	27.1642	-97.7585	TPH, PSH	0 3	E,Q,V,2			
			OCP 5020	EXXONMOBIL CORPORATION	27.1538	-97.7091	TPH, BTEX, PSH	0 2B	E,Q,V,2			
			OCP 4911	EXXONMOBIL CORPORATION	26.6931	-97.9415	TPH, BTEX, OTHER METALS	0 2B	E,Q,V,2			
			OCP 4925	EXXONMOBIL CORPORATION	26.6136	-97.9131	TPH, BTEX, OTHER METALS, CHLORIDE	0 2B	E,Q,V,2			
			OCP 5022	EXXONMOBIL CORPORATION	27.1019	-97.7848	BTEX	0 2B	E,Q,V,2			
			OCP 5021	EXXONMOBIL CORPORATION	27.1530	-97.7438	TPH, BTEX	0 2B	E,Q,V,2			
			OCP 5024	EXXONMOBIL CORPORATION	26.9895	-97.8562	TPH, BTEX	0 2B	E,Q,V,2			
			OCP 5023	EXXONMOBIL CORPORATION	27.0004	-97.8809	TPH, BTEX	0 3	E,Q,V,2			
			OCP 5019	EXXONMOBIL CORPORATION	26.9953	-97.8715	TPH, BTEX	0 2B	E,Q,V,2			
			OCP 4453	EXXONMOBIL CORPORATION	27.2522	-97.7353	TPH, BTEX, CHLORIDE	0 3	E,Q,V,2			
			OCP 4812	NEWFIELD EXPLORATION COMPANY	27.2485	-97.7246	TPH, BENZENE	0 3	E,Q,V,2			
			KLEBERG	OIL & GAS	KING RANCH - TRANQUITAS LAKE DAM AREA KING RANCH ALAZAN 205/207 (#3) KING RANCH ALAZAN 465 STATION KING RANCH ALAZAN CENTRAL TANK BATTERY KING RANCH ALAZAN EAST REMOTE KING RANCH BORREGOS 10 INCH OOS GATHERING LINE KING RANCH BORREGOS CENTRAL METER STATION KING RANCH BORREGOS CENTRAL TANK BATTERY KING RANCH BORREGOS ME-54 REMOTE HEADER STATION KING RANCH BORREGOS NORTH METER STATION KING RANCH BORREGOS SOUTH COMPRESSOR FACILITY KING RANCH BORREGOS SOUTHWEST COMPRESSOR STATION KING RANCH BORREGOS TANK BATTERY KING RANCH BORREGOS WEST COMPRESSOR STATION KING RANCH CANELO BOA	OCP 2431	EXXONMOBIL CORPORATION	27.5517	-97.9283	TPH	0 4	E,Q,V,2
						OCP 4921	EXXONMOBIL CORPORATION	27.4657	-97.6087	TPH, BTEX, OTHER METALS, CHLORIDE	0 2B	E,Q,V,2
OCP 4900	EXXONMOBIL CORPORATION	27.3910				-97.5634	TPH, BTEX, OTHER METALS	0 2B	E,Q,V,2			
OCP 4585	EXXONMOBIL CORPORATION	27.4559				-97.5973	TPH, BENZENE, PSH, CHLORIDE	0 3	E,Q,V,2			
OCP 4922	EXXONMOBIL CORPORATION	27.4575				-97.5942	TPH, BTEX, OTHER METALS, CHLORIDE	0 2B	E,Q,V,2			
OCP 4924	EXXONMOBIL CORPORATION	27.4843				-98.0253	TPH, BTEX, OTHER METALS, CHLORIDE	0 2B	E,Q,V,2			
OCP 4901	EXXONMOBIL CORPORATION	27.4951				-98.0129	TPH, BTEX, OTHER METALS	0 2B	E,Q,V,2			
OCP 4902	EXXONMOBIL CORPORATION	27.4966				-98.0061	TPH, BTEX, OTHER METALS	0 2B	E,Q,V,2			
OCP 4919	EXXONMOBIL CORPORATION	27.4313				-97.9595	TPH, BTEX, HG, CHLORIDE	0 2B	E,Q,V,2			
OCP 4903	EXXONMOBIL CORPORATION	27.5179				-97.9969	TPH, BTEX, OTHER METALS	0 2B	E,Q,V,2			
OCP 4904	EXXONMOBIL CORPORATION	27.4798				-98.0088	TPH, BTEX, OTHER METALS	0 2B	E,Q,V,2			
OCP 4905	EXXONMOBIL CORPORATION	27.4872				-98.0439	TPH, BTEX, OTHER METALS	0 2B	E,Q,V,2			
OCP 4906	EXXONMOBIL CORPORATION	27.4726				-97.9743	TPH, BTEX, OTHER METALS	0 2B	E,Q,V,2			
OCP 4907	EXXONMOBIL CORPORATION	27.5094				-98.0234	TPH, BTEX, OTHER METALS	0 2B	E,Q,V,2			
OCP 4908	EXXONMOBIL CORPORATION	27.2991				-97.9841	TPH, BTEX, OTHER METALS	0 2B	E,Q,V,2			

TABLE 2
GROUNDWATER CONTAMINATION CASE DESCRIPTION BY COUNTY
RAILROAD COMMISSION OF TEXAS

COUNTY	DIVISION	NEW CASES	SITE NAME	FILE NUMBER	OPERATOR OR LOCATION	LAT	LONG	CONTAMINATION DESCRIPTION	ENFORCEMENT STATUS	DATA QUALITY
KLEBERG	OIL & GAS		KING RANCH GAS PLANT	OCP 4809	ENERGY TRANSFER COMPANY (FORMERLY EXXONMOBIL PRODUCTION COMPANY)	27.4685	-98.0558	TPH, BENZENE, CHLORIDE	0 3	E,Q,V,2
			KING RANCH MADERO 8 RELEASE	OCP 4923	EXXONMOBIL CORPORATION	27.4586	-97.6138	TPH, BTEX, OTHER METALS, CHLORIDE	0 2B	E,Q,V,2
			KING RANCH MADERO METER STATION	OCP 4930	EXXONMOBIL CORPORATION	27.4635	-97.6348	TPH, BTEX, OTHER METALS, CHLORIDE	0 2B	E,Q,V,2
			KING RANCH SEELIGSON CENTRAL TANK BATTERY	OCP 4909	EXXONMOBIL CORPORATION	27.4509	-98.0514	TPH, BTEX, OTHER METALS	0 4	E,Q,V,2
			KING RANCH SEELIGSON SEPERATION STATION #1	OCP 4918	EXXONMOBIL CORPORATION	27.3919	-98.0549	TPH, BTEX, OTHER METALS	0 4	E,Q,V,2
			KING RANCH SEELIGSON TANK BATTERY #6	OCP 4910	EXXONMOBIL CORPORATION	27.4507	-98.0307	TPH, BTEX, OTHER METALS	0 4	E,Q,V,2
			KING RANCH STRATTON BATTERY 3	OCP 4926	EXXONMOBIL CORPORATION	27.3779	-97.9089	TPH, BTEX, OTHER METALS, CHLORIDE	0 2B	E,Q,V,2
			KING RANCH STRATTON COMSTOCK COMPRESSOR STATION	OCP 4913	EXXONMOBIL CORPORATION	27.5753	-97.9361	TPH, BTEX, OTHER METALS	0 2B	E,Q,V,2
			KING RANCH TCB 100 LB GATHERING LINE	OCP 4928	EXXONMOBIL CORPORATION	27.3482	-98.0323	TPH, BTEX, OTHER METALS, CHLORIDE	0 2B	E,Q,V,2
			KING RANCH TCB CENTRAL TANK BATTERY	OCP 4914	EXXONMOBIL CORPORATION	27.3759	-98.0471	TPH, BTEX, OTHER METALS	0 2B	E,Q,V,2
			KING RANCH TCB CTB VRU DISCHARGE LINE #3	OCP 4927	EXXONMOBIL CORPORATION	27.3761	-98.0513	TPH, BTEX, OTHER METALS, CHLORIDE	0 2B	E,Q,V,2
			KING RANCH TCB STATION 2	OCP 4808	EXXONMOBIL CORPORATION	27.3596	-98.0493	TPH, BTEX, PSH, CHLORIDE	0 3	E,Q,V,2
			KING RANCH TCB, 38 REMOTE ROW	OCP 4810	EXXONMOBIL CORPORATION	27.3768	-98.0011	TPH, BENZENE, CHLORIDE	0 3	E,Q,V,2
			MAY FIELD COMPRESSOR STATION	OCP 3072	EL PASO E&P COMPANY, LP	27.3180	-97.7440	BENZENE	0 4	E,Q,V,2
	SULLIVAN RANCH DEHYDRATION UNIT (RIO PAISANO)	OCP 1260	ENERGY TRANSFER (FORMERLY ENRON/FLORIDA GAS TRANSMISSION)	27.2567	-97.9372	BTEX	1C 4	E,Q,V,2		
KNOX	OIL & GAS		KNOX CITY WATER WELL COMPLAINTS	CU 53762	1 MILE SOUTH OF KNOX CITY	33.4156	-99.8151	CHLORIDE	1C 2B	E,Q,V,2
LA SALLE	OIL & GAS		ARN EF TANK BATTERY	OCP 5025	SWIFT ENERGY OPERATING, LLC	28.2646	-99.2961	BENZENE	1B 4	E,Q,V,2
LAVACA	OIL & GAS	*	GEORGIA MAE GRAHMANN GU #2, TANK BATTERY	OCP 4179	PIONEER NATURAL RESOURCES USA, INC	29.4563	-96.8828	TPH, BTEX	0 4	E,Q,V,2
			HALLETTSVILLE FIELD SALTWATER SEEPS	CU 53694	HENNEKE & HUSER PROPERTIES	29.4726	-96.9259	CHLORIDE	1C 1	E,Q,V,2
			STINGRAY PLANT	OCP 5086	PIONEER NATURAL RESOURCES	29.3056	-97.0387	TPH, BTEX, PSH	0 2A	E,Q,V,2
LEON	OIL & GAS		TEPPCO EUNICE SITE (ALABAMA FERRY CRUDE OIL RELEASE)	OCP 1860	ENTERPRISE (FORMERLY TEPPCO CRUDE OIL, LLC)	31.3117	-95.8078	TPH, BTEX	0 4	E,Q,V,2
LIBERTY	OIL & GAS		CLEVELAND CREST NO. 1	OCP 4846	RESACA RESOURCES, LLC	30.2736	-95.0451	BTEX	1C 4	E,Q,V,2
			FINLEY NO. 1 AND NO. 2	OCP 4848	FINLEY RESOURCES, INC	30.2728	-95.0356	BTEX	1C 3	E,Q,V,2
			FOOTHILLS COMPRESSOR STATION	OCP 4847	FOOTHILLS TEXAS, INC.	30.2935	-95.0446	CHLORIDE	1C 5	E,Q,V,2
			NATURAL GAS SEEP, ESPERSON MOORES BLUFF A LEASE	OCP 4182	JAY MANAGEMENT COMPANY, LLC	29.9773	-94.9622	BTEX, NATURAL GAS, CHLORIDE	0 4	E,Q,V,2
			RAYWOOD EAST FACILITY	OCP 2552	CRIMSON EXPLORATION OPERATING, INC (FORMERLY KERR-MCGEE OIL AND GAS CO. LLC)	30.0222	-94.6928	BENZENE, GLYCOL	1C 2A	E,Q,V,2
			ROELING VACUUM	CU 61654	6 MILES NE OF LIBERTY	30.1558	-94.6563	CHLORIDE	1A 3	E,Q,V,2
LIMESTONE	OIL & GAS		OLETHA STATION	OCP 1699	LUMINANT/ENERGY FUTURE HOLDINGS	31.4122	-96.4086	TPH, BTEX, PSH, CHLORIDE	0 2B	E,Q,V,2
LIVE OAK	OIL & GAS		CLAYTON YARD	OCP 1859	KINDER MORGAN TEXAS PIPELINE, LP	28.3206	-98.2756	TPH, BTEX, CHLORIDE	0 4	E,Q,V,2

TABLE 2
GROUNDWATER CONTAMINATION CASE DESCRIPTION BY COUNTY
RAILROAD COMMISSION OF TEXAS

COUNTY	DIVISION	NEW CASES	SITE NAME	FILE NUMBER	OPERATOR OR LOCATION	LAT	LONG	CONTAMINATION DESCRIPTION	ENFORCEMENT STATUS	DATA QUALITY	
LIVE OAK	OIL & GAS		FORMER NUECES RIVER GAS PROCESSING PLANT	OCP 1133	BP FORMERLY ARCO OIL & GAS CO.	28.3411	-98.1225	TPH, BTEX, PSH	0	6C	E,Q,V,2
			GEORGE WEST 6" PIPELINE RELEASE	OCP 4954	PLAINS MARKETING, L.P.	28.3739	-98.1646	TPH, BTEX	0	4	E,Q,V,2
			GEORGE WEST SCRUBBER STATION	OCP 4397	ENERGY TRANSFER COMPANY	28.3403	-98.1230	TPH, BTEX	0	6C	E,Q,V,2
			KARON FIELD FACILITY	OCP 4824	COLUMBUS ENERGY, LLC	28.4832	-98.0143	TPH, BTEX, VOCS, PSH, AS, BA, HG, PCB, CHLORIDE	1A	3	E,Q,V,2
		* LIVE OAK COMPRESSOR STATION (T4#06544) THREE RIVERS SWD	OCP 5124 OCP 5006	COPANO FIELD SERVICES/SOUTH TEXAS PIONEER NATURAL RESOURCES	28.3273 28.5433	-98.2065 -98.1920	TPH, BTEX CHLORIDE	0 0	1 2B	E,Q,V,2 E,Q,V,2	
LUBBOCK	OIL & GAS	*	RUSSELL RAY COMPLAINT	COMP 5639	CITY OF LUBBOCK	33.6075	-101.7841	CHLORIDE	2	1	E,Q,V,2
			STEVE ALTMAN COMPLAINT	COMP 326	ANTON-IRISH FIELD, LEASE #00304	33.8213	-102.0093	CHLORIDE	2	1	E,Q,V,2
MADISON	OIL & GAS		MADISONVILLE STATION	OCP 4063	CHEVRON PIPELINE COMPANY	30.9767	-95.8539	BENZENE	0	6C	E,Q,V,2
MARTIN	OIL & GAS		GLASSCOCK STATION	OCP 2045	PLAINS MARKETING, L.P.	32.1500	-101.9533	PSH	0	6A	E,Q,V,2
			GUY Z	OCP 5001	PIONEER NATURAL RESOURCES	32.2113	-102.0514	TPH, BTEX	1A	4	E,Q,V,2
			HOLT RANCH, GUY TO MABEE PIPELINE SPILL 1	OCP 2196	PLAINS MARKETING, L.P.	32.3161	-102.135	TPH	0	5	E,Q,V,2
			HOLT RANCH, GUY TO MABEE PIPELINE SPILL 2	OCP 2197	PLAINS MARKETING, L.P.	32.3042	-102.1375	TPH, BTEX	1C	4	E,Q,V,2
			MABEE STATION	OCP 2046	PLAINS MARKETING, L.P.	32.2228	-102.0889	TPH, BTEX	0	6A	E,Q,V,2
			PIONEER TO MABEE 6-INCH DISCHARGE SITE	OCP 4948	PLAINS PIPELINE L.P.	32.2204	-102.0888	BTEX, CHLORIDE	0	4	E,Q,V,2
			* RK GATHERING	OCP 5102	PLAINS MARKETING, L.P.	32.3581	-101.9722	TPH, BTEX, PAH	0	4	E,Q,V,2
			SALE RANCH GAS PLANT	OCP 1089	LOUISVILLE GAS & ELECTRIC, LLC	32.2107	-101.9357	TPH, BTEX, PSH	0	4	E,Q,V,2
			SCHARBAUER RANCH 6" CRUDE OIL PIPELINE RELEASE SITE	OCP 4818	ASHLAND, INC.	32.2959	-102.1374	TPH, BENZENE, PSH	0	5	E,Q,V,2
			* TARZAN BOOSTER STATION	VCP 16006	NAVITAS MIDSTREAM PARTNERS, LLC	32.2682	-101.9702	TPH, VOCS	0	3	E,Q,V,2
MATAGORDA	OIL & GAS		ANGELINA SPENCER LEASE	OCP 1605	DEVON ENERGY (FORMERLY OCEAN ENERGY INC., UMC)	29.0665	-95.8278	CHLORIDE, AS, OTHER METALS	3	5	E,Q,V,2
			MARKHAM GAS PLANT AND ASSOCIATED PROPERTY	OCP 5067	MARATHON OIL COMPANY	29.0086	-96.0535	BTEX, HG	1B	1	E,Q,V,2
			SALLIE JOHNSON (09472) BAY CITY FIELD	OCP 1129	URBAN OIL & GAS GROUP LLC (FORMERLY APACHE CORP.)	29.0415	-95.9431	CHLORIDE	2	5	E,Q,V,2
			VERNON BRIGGS SW DISPOSAL	CU 60124	4.5 MILES EAST OF BAY CITY	28.9590	-95.5395	CHLORIDE	1A	4	E,Q,V,2
MIDLAND	OIL & GAS		4" SPRABERRY <TREND AREA> GATHERING RELS	OTH 90003	CENTURION PIPELINE, L. P.	31.8241	-101.7946	TPH, PSH	0	4	E,Q,V,2
			BILLY FRANK GOOD COMPLAINT	COMP 4933	MIDLAND, EAST, SPRABERRY (TREND)	32.0445	-101.8874	CHLORIDE	0	1	E,Q,V,2
			* BUCHANAN A BOOSTER	OCP 5003	PIONEER NATURAL RESOURCES	31.9518	-101.8934	TPH, BTEX, CHLORIDE	0	4	E,Q,V,0
			CASEY KING WATER WELL	COMP 5501	RESOLUTE NATURAL RESOURCES	32.0096	-102.2665	CHLORIDE	2	2A	E,Q,V,2
			CITY VIEW ACRES SITE	OCP 3324	PLAINS PIPELINE L.P.	31.9915	-102.0463	TPH, BENZENE	0	5	E,Q,V,2
			COLLINS D TANK BATTERY	OCP 5004	PIONEER NATURAL RESOURCES	31.9149	-102.0181	TPH, BTEX, CHLORIDE	0	4	E,Q,V,2
			CRANE TO MIDLAND #2 8"	OCP 3097	PLAINS PIPELINE, L.P.	31.8928	-102.0952	TPH	0	6A	E,Q,V,2
			DORA ROBERTS 6" SITE	OCP 4282	PLAINS PIPELINE L.P.	31.8235	-102.2529	TPH, BENZENE, PSH	0	6C	E,Q,V,2
			DORA TO TOWER 8" LEAK SITE	OCP 1992	PLAINS MARKETING (FORMERLY LINK ENERGY, EOTT ENERGY)	31.8264	-102.2211	TPH	0	5	E,Q,V,2
			ET O'DANIEL NO. 6	OCP 5057	PIONEER NATURAL RESOURCES	31.9404	-101.8397	TPH, BTEX	1A	4	E,Q,V,2
			G.R. JACKSON COMPLAINT, CRUDE OIL LINE	OCP 4464	CHEVRON PIPE LINE COMPANY	31.7509	-102.1646	TPH	1C	4	E,Q,V,2
			GOOD WATER WELL INVESTIGATION	OCP 4991	ENERGEN RESOURCES CORP.	32.0445	-101.8873	CHLORIDE	1C	5	E,Q,V,2
			IRAAN 16"	OCP 3096	PLAINS MARKETING, L.P.	32.2331	-102.3569	BENZENE, PSH	0	4	E,Q,V,2
			MIDLAND CRANE 8" LEAK SITE	OCP 1271	PLAINS PIPELINE L.P. (FORMERLY LINK ENERGY, EOTT ENERGY)	32.0028	-102.0192	TPH, BTEX	0	5	E,Q,V,2
			MIDLAND TANK FARM	OCP 1098	CHEVRON ENVIRONMENTAL REMEDATION (FORMERLY UNOCAL)	32.0136	-102.0175	TPH	0	5	E,Q,V,2

TABLE 2
GROUNDWATER CONTAMINATION CASE DESCRIPTION BY COUNTY
RAILROAD COMMISSION OF TEXAS

COUNTY	NEW DIVISION CASES	SITE NAME	FILE NUMBER	OPERATOR OR LOCATION	LAT	LONG	CONTAMINATION DESCRIPTION	ENFORCEMENT STATUS	DATA QUALITY
MIDLAND	OIL & GAS	MIDLAND TANK FARM STATION	OCP 2206	ENTERPRISE PRODUCTS LLC (FORMERLY ENTERPRISE, TEPPCO)	32.0164	-102.0156	TPH, BTEX, PSH	0 4	E,Q,V,2
		MUNGLO-LANKFORD (BRANDT) PROPERTY	OCP 1948	PLAINS PIPELINE, L.P. (FORMERLY LINK ENERGY, EOTT ENERGY)	32.0575	-102.0347	TPH	0 5	E,Q,V,2
		PARKS (BOOSTER) COMPRESSOR STATION	OCP 1369	EXXONMOBIL (FORMERLY MOBIL BUSINESS RESOURCES CORP.)	31.8347	-102.1711	PSH	0 5	E,Q,V,2
		PEGASUS GAS PLANT / PEGASUS GATHERING SYSTEM [WATER WELL]	OCP 1371	EXXONMOBIL CORPORATION	31.6616	-102.1380	TPH	1D 5	E,Q,V,2
		PMT 16 INCH CRUDE OIL RELEASE	OCP 5085	PLAINS MARKETING, L.P.	32.0120	-102.0167	TPH, BTEX	0 4	E,Q,V,2
		ROBERTS RANCH GAS PLANT	OCP 1206	DCP MIDSTREAM, LLC (FORMERLY DUKE ENERGY FIELD SERVICES)	31.7829	-102.2479	BTEX	0 5	E,Q,V,2
		TEPPCO 10 IN HISTORICAL TEPPCO RELEASE	OCP 3315	PLAINS ALL AMERICAN PIPELINE, L.P.	32.0211	-102.0180	BTEX, PSH	0 4	E,Q,V,2
		TEPPCO TANK FARM (FM 1150 AND FM 80)	OCP 1895	PLAINS ALL AMERICAN (FORMERLY LINK ENERGY, EOTT ENERGY)	32.0158	-102.0161	TPH, BTEX, PSH	1B 5	E,Q,V,2
		TEXACO E FLOWLINE	OCP 5005	PIONEER NATURAL RESOURCES	32.0640	-101.9356	TPH, CHLORIDE	0 4	E,Q,V,2
		TODD ROAD LEAK SITE/KNIFFEN ESTATES	OCP 1277	PLAINS MARKETING (FORMERLY LINK) ORIGINALLY TEXAS NEW MEXICO PIPELINE	32.0525	-102.0453	TPH	1C 6C	E,Q,V,2
MITCHELL	OIL & GAS	NORTH WESTBROOK UNIT SEEP	OCP 4445	ENERVEST OPERATING, L.L.C	32.4288	-101.0232	BENZENE, TDS	0 6C	E,Q,V,2
MONTAGUE	OIL & GAS	DAVIS NATURAL GAS PLANT (BOWIE, TX)	OCP 1771	WEST TEXAS GAS, INC.	33.5835	-97.8031	TPH	3 3	E,Q,V,2
		JACK GRACE HILL	CU 65181	1.8 MILES NW OF BOWIE	33.5677	-97.8797	CHLORIDE, NATURAL GAS	5 1	E,Q,V,2
		MONTAGUE SALT-WATER DISPOSAL PITS	OCP 2430	MULTIPLE OPERATORS	33.9514	-97.6805	CHLORIDE	1C 1	E,Q,V,2
MONTGOMERY	OIL & GAS	12" LINE SITE # 35, CONROE FIELD	OCP 2621	SEMGREEN (FORMERLY SEMPIPE)	30.2556	-95.3706	TPH, BTEX, PSH	0 4	E,Q,V,2
		ADAM COPPOLO - PRIVATE WATER WELL, CONROE FIELD	OCP 1321	DENBURY ONSHORE, LLC (FORMERLY EXXONMOBIL E & P, INC.)	30.2394	-95.3878	CHLORIDE	2 2B	E,Q,V,2
		BISHOP TRACT, MARY LOUISE FITCH WELL NO. 3 TANK BATTERY	OCP 4448	GEOSOUTHERN ENERGY CORPORATION	30.1148	-95.4437	TPH, BTEX	1B 5	E,Q,V,2
		COCKFIELD LEASE SWD	OCP 2450	DENBURY RESOURCES (FORMERLY EXXONMOBIL CONROE UNIT)	30.2271	-95.3897	BENZENE, CHLORIDE	0 5	E,Q,V,2
		CONROE GAS PLANT	OCP 1192	SOUTHCROSS ENERGY, LLC (FORMERLY CROSSTEX ENERGY, DEFS, UPR)	30.2793	-95.3658	TPH, BENZENE, VOCS, PSH	0 5	E,Q,V,2
		CONROE GAS PLANT, CONROE FIELD UNIT LEASE (TEXACO ROAD)	OCP 1965	DENBURY (FORMERLY WAPITI OPERATING, EXXON MOBIL CORPORATION)	30.2671	-95.3736	BENZENE, CHLORIDE	2 4	E,Q,V,2
		CONROE SITE 3	OCP 1485	EXXONMOBIL (FORMERLY KOCH PIPELINE CO., LP)	30.2778	-95.3594	TPH, BTEX, PSH	1A 5	E,Q,V,2
		FEE NO. 199640001 (TOWNSITE BATTERY)	OCP 4069	EXXONMOBIL CORPORATION	30.2985	-95.4695	TPH, BENZENE, AS, BA, CD, PB, SE	0 4	E,Q,V,2
		FEE NO. 201533 (MOTORCROSS SITE)	OCP 4072	EXXONMOBIL CORPORATION	30.2941	-95.4534	TPH, CHLORIDE	0 4	E,Q,V,2
		FORMER CENTRAL TANK BATTERY - BISHOP TRACT	VCP 14015	S.V.TEXAS	30.1126	-95.4436	TPH, PSH	0 4	E,Q,V,2
* OLD HUMBLE 4 IN PIPELINE	OCP 4460	DENBURY ONSHORE, LLC	30.2421	-95.3851	TPH, BTEX, PSH, CHLORIDE	0 4	E,Q,V,2		
	OCP 5015	DEVON ENERGY PRODUCTION LP	30.2064	-95.6807	TPH, BTEX	1C 3	E,Q,V,0		
MOORE	OIL & GAS	BIVINS NATURAL GAS PLANT & COMPRESSOR STATION	OCP 1165	EL PASO NATURAL GAS (FORMERLY CIG)	35.6403	-101.9597	BENZENE, CHLORIDE	0 4	E,Q,V,2
		DUMAS COMPRESSOR STATION CHROMIUM	OCP 5040	KINDER MORGAN INC.	35.8141	-102.0341	TPH	0 4	E,Q,V,2
		PANHANDLE FIELD COMPRESSOR 15	VCP 30015	PIONEER NATURAL RESOURCES USA, INC	35.6363	-101.7172	BTEX, PSH	0 4	E,Q,V,2
		PANHANDLE FIELD COMPRESSOR NO.10	VCP 40012	PIONEER NATURAL RESOURCES USA, INC	35.6352	-101.8224	TPH, BTEX, PSH	1B 4	E,Q,V,2
NAVARRO	OIL & GAS	PIPELINE RELEASE SOUTH-PELHAM VALVE SITE SOUTHEAST OF FARM ROAD 744	OCP 1151	SUNOCO PIPELINE, LP (ORIGINALLY OPERATED BY CHEVRON)	31.9469	-96.7953	TPH, BTEX, PSH	0 5	E,Q,V,2

TABLE 2
GROUNDWATER CONTAMINATION CASE DESCRIPTION BY COUNTY
RAILROAD COMMISSION OF TEXAS

COUNTY	NEW DIVISION CASES	SITE NAME	FILE NUMBER	OPERATOR OR LOCATION	LAT	LONG	CONTAMINATION DESCRIPTION	ENFORCEMENT STATUS	DATA QUALITY				
NOLAN	OIL & GAS	* LAKE TRAMMEL UNIT PIT WESTLAKE GAS PLANT	OCP 5107	MERIT ENERGY COMPANY	32.3436	-100.4491	TPH, BTEX, CHLORIDE	0 1	E,Q,V,2				
			OCP 1609	KERR MCGEE (FORMERLY ORYX ENERGY CORP.)	32.2908	-100.4528	CHLORIDE, PSH	0 4	E,Q,V,2				
NUECES	OIL & GAS	BANQUETE RELEASE SITE	OCP 2477	KOCH PIPELINE COMPANY	27.8836	-97.6631	TPH, BTEX, PAH, SVOCs	0 4	E,Q,V,2				
		COASTAL COMPRESSOR STATION, BISHOP	OCP 1190	DCP MIDSTREAM	27.7464	-97.8450	BENZENE, PSH	0 5	E,Q,V,2				
		DRISCOLL #3 SITE	OCP 4178	EXXONMOBIL ENVIRONMENTAL SERVICES	27.6881	-97.7183	TPH, BTEX, PAH, VOCS, CHLORIDE	0 3	E,Q,V,2				
		FLOUR BLUFF AREA 2	OCP 3533	EXXONMOBIL CORPORATION	27.6553	-97.2841	TPH, BTEX	0 3	E,Q,V,2				
		FLOUR BLUFF NORTH PARCEL	OCP 3534	EXXONMOBIL CORPORATION	27.6606	-97.2808	TPH, BTEX	0 3	E,Q,V,2				
		FLOUR BLUFF PARCEL D	OCP 3532	EXXONMOBIL CORPORATION	27.6592	-97.2779	TPH, BTEX, PAH	0 3	E,Q,V,2				
		FM 1889, ROBSTOWN PIPELINE RELEASE SITE	OCP 2330	KINDER MORGAN / EL PASO MERCHANT ENERGY PETROLEUM COMPANY	29.8244	-97.6639	TPH, BTEX	0 5	E,Q,V,2				
		FORMER BANQUETE STATION	OCP 3102	KINDER MORGAN ENERGY INC. (FORMERLY EL PASO MERCHANT ENERGY)	27.8127	-97.7761	TPH, BTEX	0 5	E,Q,V,2				
		FORMER TEXACO SERVICE STATION, GOLLEHAR ROAD	OCP 1000	EXXONMOBIL OIL CORPORATION	27.7456	-97.4236	TPH, BTEX, PSH	0 4	E,Q,V,2				
		GPL-42	OCP 3073	DCP MIDSTREAM, LP (FORMERLY DUKE ENERGY)	27.7438	-97.8554	PSH	0 4	E,Q,V,2				
		GULF PLAINS GAS PLANT RECOVERY TRENCH	OCP 4471	DCP MIDSTREAM (FORMERLY DUKE ENERGY)	27.6864	-97.9047	TPH, BTEX	0 4	E,Q,V,2				
		GULF PLAINS GAS PLANT, BISHOP	OCP 1198	DUKE ENERGY FIELD SERVICES	27.6864	-97.9047	TPH	0 6C	E,Q,V,2				
		HEB CC18 SOUTH WALDRON RD & KNICKERBROCKER ST	VCP 10002	HEB GROCERY COMPANY, LP	27.6654	-97.2815	TPH, BTEX	0 5	E,Q,V,2				
		JOE ADAME AND ASSOCIATES, INC. KING RANCH TO VIOLA 8 INCH BUTANE PIPELINE RELEASE SITE - 1.1 MILES NORTH OF FM665	VCP 40019	JOE ADAME AND ASSOCIATES, INC	27.6656	-97.2833	TPH, BENZENE	0 5	E,Q,V,2				
		MAGNOLIA CITY GAS PLANT	OCP 2320	EXXONMOBIL REFINING & SUPPLY-GLOBAL REMEDIATION	27.6847	-97.6961	TPH, BTEX, OTHER METALS	1C 3	E,Q,V,2				
		OCHILTREE	OIL & GAS	PERRYTON-BARLOW COMPRESSOR STATION	OCP 3321	DCP MIDSTREAM, LP	36.3617	-100.7274	TPH, BTEX	0 4	E,Q,V,2		
				SPEARMAN PLANT	OCP 2562	NORTHERN NATURAL GAS CO.	36.0866	-101.0518	BTEX	0 5	E,Q,V,2		
TG- 27801 PIPELINE RELEASE SITE	OCP 5071			DCP MIDSTREAM, LP	36.2708	-100.5492	BTEX, CHLORIDE	1A 4	E,Q,V,2				
ORANGE	OIL & GAS			LINDSEY BLEDSOE GAS TREATING FACILITY	OCP 4929	KINDER MORGAN TREATING LP	30.2406	-93.7685	GLYCOL	0 6A	E,Q,V,2		
				PALO PINTO	OIL & GAS	HIDDEN SPRINGS LEASE SW RELEASE	OCP 5048	NEWARK E & P OPERATING, LLC	33.0029	-98.2617	TPH, BTEX, CHLORIDE	1C 6A	E,Q,V,2
						JACK MARTIN COMPLAINT	COMP 10798	2.4 MILES SOUTHEAST OF METCALF GAP	32.6786	-98.4277	TPH, BTEX, PSH, CHLORIDE	1C 1	E,Q,V,0
						MINGUS STATION	OCP 2173	PLAINS MARKETING L.P.	32.5478	-98.4347	BTEX	0 4	E,Q,V,2
						UNIDENTIFIED STUART HEIRS	CU 60323	OIL SEEP IONI CREEK	32.6520	-98.5580	TPH	0 5	E,Q,V,2
						PANOLA	OIL & GAS	ALLISON LEASE	OCP 4844	BP AMERICA PRODUCTION COMPANY	32.1600	-94.3785	BENZENE, NATURAL GAS, CHLORIDE
				CARTHAGE COMPRESSOR STATION (FORMER GAS PLANT)	OCP 1610			OXY USA	32.0862	-94.3836	TPH, BENZENE	0 5	E,Q,V,2

TABLE 2
GROUNDWATER CONTAMINATION CASE DESCRIPTION BY COUNTY
RAILROAD COMMISSION OF TEXAS

COUNTY	NEW DIVISION CASES	SITE NAME	FILE NUMBER	OPERATOR OR LOCATION	LAT	LONG	CONTAMINATION DESCRIPTION	ENFORCEMENT STATUS	DATA QUALITY
PANOLA	OIL & GAS	CARTHAGE GAS UNIT (CCU) COMPRESSOR STATION	OCP 4829	MEMORIAL PRODUCTION OPERATING, LLC (FORMERLY WILDHORSE RESOURCES, LLC)	32.1933	-94.2537	CHLORIDE, OTHER METALS	0 2B	E,Q,V,2
		CE MOORE COMPRESSOR STATION	OCP 3593	CCI EAST TEXAS UPSTREAM, LLC (FORMERLY ANADARKO PETROLEUM CORP.)	32.1286	-94.2723	BTEX	1C 4	E,Q,V,2
		CITI INVESCO, LLC (CITI SWD#1)	LSE 14331	CARTHAGE FIELD, 6 MILES SOUTH OF CARTHAGE	32.0502	-94.2908	CHLORIDE	1C 4	E,Q,V,2
		D COMPRESSOR STATION	OCP 1871	DCP MIDSTREAM L.P. (FORMERLY DUKE ENERGY FIELD SERVICES)	32.2053	-94.2942	BTEX	0 5	E,Q,V,2
		D.C. BRANNON WELL NO. 1	OCP 1659	DEVON (FORMERLY SNYDER OIL CORP.)	32.0594	-94.5231	BTEX	0 5	E,Q,V,2
		DEBERRY FACILITY	OCP 4815	SELECT ENERGY SERVICES, LLC	32.3639	-94.0670	BENZENE, CHLORIDE	0 4	E,Q,V,2
		DELRAY COMPRESSOR STATION	OCP 4825	MEMORIAL PRODUCTION OPER. LLC	32.1528	-94.4493	CHLORIDE	0 2B	E,Q,V,2
		EAST TEXAS GAS PLANT	OCP 1194	DCP (FORMERLY DUKE ENERGY FIELD SERVICES, UPR)	32.1874	-94.2623	TPH	0 4	E,Q,V,2
* GCU 20 WELL #24	OCP 5119	CCI EAST TEXAS UPSTREAM LLC (FORMERLY ANADARKO E&P ONSHORE)	32.1768	-94.4051	BTEX, CHLORIDE	1C 4	E,Q,V,0		
		MITCHELL AND HALL SWD (BETHANY NE, LIME 3850)	OCP 2202	BASIC ENERGY SERVICES	32.3153	-94.0475	CHLORIDE, BA, NORM	1C 2B	E,Q,V,2
PARKER	OIL & GAS	PHIL BRADBURY WASTE DISPOSAL LINE RELEASE INCIDENT	OCP 3581	XTO ENERGY INC, BARNETT GATHERING	32.7066	-97.9322	CHLORIDE	0 5	E,Q,V,2
		SPRINGTOWN GAS PLANT	OCP 2537	ENBRIDGE GATHERING L.P.	32.9842	-97.6834	TPH, BTEX	2 5	E,Q,V,2
PECOS	OIL & GAS	GOMEZ GAS PLANT & COMPRESSOR STATION DIAMOND Y	OCP 1572	ENERGY TRANSFER (FORMERLY REGENCY, ANADARKO, NORTHERN NAT. GAS, HOOVER, & WESTERN NAT GAS)	30.9961	-102.9228	PSH	0 5	E,Q,V,2
		GOMEZ RELEASE, LEON CREEK RELEASE, FORT STOCKTON	OCP 1270	PLAINS (FORMERLY LINK ENERGY, EOTT ENERGY)	30.9961	-102.9503	TPH, BTEX	0 5	E,Q,V,2
		ROLLINS WATER WELL	OTH 90004	EMMONS LEASE (04187), VAQUERO OPERATING	30.9903	-102.9671	CHLORIDE	2 4	E,Q,V,2
		SANTA ROSA GAS PLANT	OCP 1092	KINDER MORGAN, INC	31.2389	-102.8886	TPH, BTEX, PSH	0 5	E,Q,V,2
		SCHUYLER WIGHT COMPLAINT	COMP 5437	GRANDFALLS, TEXAS	31.2906	-102.8538	TPH, PSH, CHLORIDE	2 2A	E,Q,V,2
POTTER	OIL & GAS	F28 PIPELINE RELEASE	OCP 5013	PIONEER NATURAL RESOURCES	35.5952	-101.7326	TPH, BTEX	0 6A	E,Q,V,2
		FAIN GAS PLANT (10-0059) PIT	OCP 4938	PIONEER NATURAL RESOURCES USA, INC.	35.5367	-101.8951	TPH, BTEX	0 5	E,Q,V,2
		PIONEER TANK BATTERY #2	OCP 1776	WILLIAMS ENERGY SERVICES INC	35.5389	-101.8885	TPH, BTEX	0 5	E,Q,V,2
		TURKEY CREEK PLANT	OCP 1461	CABOT CORPORATION	35.5436	-101.6400	BTEX	0 4	E,Q,V,2
REAGAN	OIL & GAS	FORMER KEMPER STATION NORTH	OCP 4843	EXXONMOBIL CORPORATION	31.1891	-101.5389	TPH, BTEX, PAH, VOCS, SVOCS, PSH, BA, CHLORIDE	0 4	E,Q,V,0
		FORMER ROCKER B GAS PLANT	OCP 1118	AMAX OIL & GAS, INC./UNION PACIFIC CORPORATION/ANADARKO PETROLEUM	31.3978	-101.3033	TPH, BTEX	0 5	E,Q,V,2
		ROCKER BB TO PATTERSON	OCP 4285	PLAINS MARKETING, L.P.	31.4280	-101.5455	TPH, BTEX, PSH	0 4	E,Q,V,2
		STILES 4" GATHERING LINE	OCP 3535	PLAINS MARKETING, L.P.	31.4127	-101.3287	TPH	0 5	E,Q,V,2
REFUGIO	OIL & GAS	G-7 SWD LAMBERT "G" GATHERING FACILITY	OCP 2203	DEVON ENERGY OPERATING CO., L.P.	28.3428	-97.1753	CHLORIDE	1A 4	E,Q,V,2
		* HEARD RANCH PIG RECEIVER 18 IN LINE	OCP 5122	HOUSTON PIPE LINE COMPANY, L.P.	28.3289	-97.1806	TPH, BTEX	0 1	E,Q,V,2
		NEW QUINTANA TO REFUGIO 12" PIPELINE	OCP 2446	KOCH PIPELINE COMPANY	28.3247	-97.2136	TPH, BTEX	0 4	E,Q,V,2
		SHAW RANCH SITE	OCP 4967	KOCH PIPELINE COMPANY, L.P.	28.2264	-97.2876	TPH, BTEX, PAH, VOCS, CHLORIDE	0 4	E,Q,V,2
		TOM O'CONNOR GAS PLANT	OCP 1293	EXXONMOBIL CORPORATION	28.3756	-97.1681	BTEX, PAH	0 4	E,Q,V,2
		TOWN OF REFUGIO	BRP 7003	TOWN OF REFUGIO	28.2945	-97.2700	CHLORIDE	5 1	E,Q,V,2

TABLE 2
GROUNDWATER CONTAMINATION CASE DESCRIPTION BY COUNTY
RAILROAD COMMISSION OF TEXAS

COUNTY	DIVISION	NEW CASES	SITE NAME	FILE NUMBER	OPERATOR OR LOCATION	LAT	LONG	CONTAMINATION DESCRIPTION	ENFORCEMENT STATUS	DATA QUALITY	
RUNNELLS	OIL & GAS		BALLINGER SEEP	CU 60330	NONPOINT SOURCE INVESTIGATION & REMEDIATION	31.7284	-99.9283	CHLORIDE	1A 4	E,Q,V,2	
			HICE WATER WELL	CU 68604	HICE WATER WELL	31.8365	-99.9101	CHLORIDE	0 2B	E,Q,V,2	
RUSK	OIL & GAS		OAKHILL 2712 COMPRESSOR STATION	OCP 3215	CCI EAST TEXAS UPSTREAM, LLC (FORMERLY ANADARKO PETROLEUM CORPORATION)	32.3680	-94.5753	TPH, BTEX	0 4	E,Q,V,2	
SAN PATRICIO	OIL & GAS		CHILTIPIN CREEK SEEP SITE	CU 62390	SINTON CITY LIMITS	28.0422	-97.5111	TPH	5 4	E,Q,V,2	
			HOSKINSON WELL NO. A4	OCP 1974	CHEVRON ENVIRON. MANAGEMENT CO. (FORMERLY PURE RESOURCES, INC.)	27.9188	-97.3618	BENZENE, PSH	0 4	E,Q,V,2	
			INGLESIDE CRUDE OIL TERMINAL	OCP 4822	EXXONMOBIL CORPORATION	27.8728	-97.2235	TPH, BENZENE, PSH	0 4	E,Q,V,2	
			NARCISCO CANTU WELL 2R SWD FACILITY	OCP 5052	B & D DISPOSAL, LTD	28.0532	-97.5249	BTEX, CHLORIDE	2 2A	E,Q,V,2	
			PONTAP STATION	OCP 1274	PLAINS MARKETING (FORMERLY LINK ENERGY, EOTT ENERGY)	27.9388	-97.4290	TPH, BTEX, PSH	0 4	E,Q,V,2	
			RATTLESNAKE LINE @ CR78 ALCALDE RD, TAFT, TX	OCP 1496	KOCH PIPELINE CO., LP / TEJAS GAS PIPELINE	27.9644	-97.4033	TPH, BTEX, PSH	1D 6C	E,Q,V,2	
			SMITH L4 FLOWLINE	OCP 4462	EOG RESOURCES	27.9178	-97.3817	TPH, CHLORIDE	0 4	E,Q,V,2	
			TAFT BLASCHKE-MAYO TANK BATTERY	OCP 3066	CHEVRON USA, INC.	28.0554	-97.3705	BENZENE, CHLORIDE	0 3	E,Q,V,2	
			TAFT OIL FIELD - GAS LIFT PLANT	OCP 3041	CHEVRON U. S. A. INC.	28.0327	-97.3825	CHLORIDE	0 3	E,Q,V,2	
			TAFT OIL FIELD - GODWIN TANK BATTERY	OCP 3048	CHEVRON U. S. A. INC.	28.0313	-97.3730	TPH, CHLORIDE	0 3	E,Q,V,2	
			TAFT OIL FIELD - MAYO CENTRAL TANK BATTERY	OCP 3030	CHEVRON	28.0311	-97.3781	TPH, CHLORIDE	0 3	E,Q,V,2	
			TAFT OIL FIELD - SATELLITE STATION #1	OCP 3047	CHEVRON U. S. A. INC.	28.0380	-97.3854	TPH, CHLORIDE	0 3	E,Q,V,2	
			TAFT OIL FIELD - SATELLITE STATION #2	OCP 3043	CHEVRON U. S. A. INC.	28.0320	-97.3831	CHLORIDE	0 3	E,Q,V,2	
	TAFT WELL NO. 45	OCP 4470	CHEVRON	28.0318	-97.3846	CHLORIDE	0 4	E,Q,V,2			
SCHLEICHER	OIL & GAS		HULLDALE GAS PLANT	OCP 1201	DAVIS GAS PROCESSING, INC. (FORMERLY DEFS, UPR)	31.9990	-100.5189	TPH	0 4	E,Q,V,2	
SCURRY	OIL & GAS		COLORADO CITY STATION	OCP 4852	PLAINS PIPELINE L.P.	32.5304	-100.8356	BTEX, PSH	0 5	E,Q,V,2	
			COLORADO CITY STATION - CHINA GROVE	OCP 3705	CENTURION PIPELINE, L.P.	32.5307	-100.8452	TPH, BENZENE	0 5	E,Q,V,2	
			CRUDE OIL PIPELINE RELEASE								
			DIAMOND "M" PLANT	OCP 1291	KINDER MORGAN PRODUCTION CO. LP (FORMERLY EXXON CO. USA)	32.6736	-101.0883	TPH	3 4	E,Q,V,2	
			FULLER GAS PLANT	OCP 1676	CHEVRON USA INC. (FORMERLY TEXACO E&P, INC.)	32.9441	-100.8905	TPH, BTEX	1C 4	E,Q,V,2	
			GINA JACKSON AC MILLS RELEASE	OCP 5063	ENTERPRISE CRUDE PIPELINE LLC	32.5287	-100.9360	TPH, BTEX, PAH	0 4	E,Q,V,2	
			NORTH SNYDER STATION	OCP 4457	KINDER MORGAN	32.8412	-100.9214	TPH, PSH	0 4	E,Q,V,2	
			SACROC UNIT DEEP BURIAL PITS	OCP 5093	KINDER MORGAN PRODUCTION COMPANY, LLC	32.8363	-100.9273	TPH, CHLORIDE	0 4	E,Q,V,0	
			SACROC UNIT, TRACT 216	OCP 4459	KINDER MORGAN PRODUCTION COMPANY	32.7359	-100.9953	TPH, PSH	0 4	E,Q,V,2	
	SACROC WELL SITE 213, #2A	OCP 1863	KINDER MORGAN	32.7416	-100.9816	TPH	1B 4	E,Q,V,2			
	SNYDER AREA GATHERING (ENNIS CREEK OFF HWY 208.N)	OCP 1152	CHEVRON PIPELINE CO.	32.8436	-100.9311	TPH	0 5	E,Q,V,2			
SHACKELFORD	OIL & GAS		CHIMNEY CREEK SEEP	COMP 8874	BAKER RANCH	32.7480	-99.6100	TPH, BTEX, PSH	1C 4	E,Q,V,2	
			PETTY SEEP	CU 60199	SHACKELFORD COUNTY REG, PETTY PROPERTY	32.9418	-99.5443	CHLORIDE	5 5	E,Q,V,2	
SHELBY	OIL & GAS		JOAQUIN-COMPRESSOR STATION	OCP 1066	TEXAS EASTERN PIPELINE CO. (PCB)	31.9399	-94.0065	PCB	0 4	E,Q,V,2	

TABLE 2
GROUNDWATER CONTAMINATION CASE DESCRIPTION BY COUNTY
RAILROAD COMMISSION OF TEXAS

COUNTY	DIVISION	NEW CASES	SITE NAME	FILE NUMBER	OPERATOR OR LOCATION	LAT	LONG	CONTAMINATION DESCRIPTION	ENFORCEMENT STATUS	DATA QUALITY
SMITH	OIL & GAS		TAYLOR LEASE DISPOSAL STATION	OCP 5080	BASIC ENERGY SERVICES, L.P.	32.3328	-95.1021	TPH, BTEX, AS, SE, CHLORIDE	0 3	E,Q,V,2
STARR	OIL & GAS		ALVAREZ COMPLAINT SITE LAGLORIA, TX	OCP 1214	KERR-MCGEE OIL AND GAS CO. LLC (FORMERLY KOCH)	26.7197	-98.5006	TPH, BTEX, PSH	1C 4	E,Q,V,2
			C.V. DE LOPEZ 'A' LEASE	OCP 3599	DEWEY BELLOWS OPERATING COMPANY, LTD	26.6695	-98.4283	TPH, BTEX	0 3	E,Q,V,2
			DELMITA GAS PLANT	OCP 2871	ENTERPRISE HYDROCARBONS (EPCO)	26.6579	-98.4819	TPH, BTEX	0 3	E,Q,V,2
			DELMITA GATHERING -PIPELINE #508 RELEASE	OCP 4579	ENTERPRISE PRODUCTS OPERATING LLC	26.6154	-98.5405	TPH, BENZENE	0 3	E,Q,V,2
			KELSEY FIELD SOUTHEAST REMOTE STATION	OCP 4979	EXXONMOBIL CORPORATION	26.7696	-98.3627	TPH, BTEX, OTHER METALS, CHLORIDE	0 2B	E,Q,V,2
			KELSEY FIELD STATION C	OCP 4981	EXXONMOBIL CORPORATION	26.7846	-98.3885	TPH, BTEX, OTHER METALS, CHLORIDE	0 2B	E,Q,V,2
			LA REFORMA GUERRA F.B. "B" LEASE WELL NO. 13 FLOWLINE RELEASE	OCP 4996	WHITE OAK OPERATING COMPANY, LLC (FORMERLY MILAGRO EXPLORATION, LLC)	26.6571	-98.3980	TPH, BTEX	0 4	E,Q,V,0
			MARIO DURAN COMPLAINT (AKA DURAN AND LONGORIA PROPERTIES)	OCP 1070	KOCH PIPELINE COMPANY, LP	26.7167	-98.5253	TPH, BTEX, PSH	1C 4	E,Q,V,2
STEPHENS	OIL & GAS		BRECKENRIDGE GAS PLANT	OCP 2557	HANLON (FORMERLY DYNEGY)	32.7253	-98.8811	TPH, BTEX, PAH, VOCS, SVOCS	0 3	E,Q,V,2
			SXL INTRASTATE 8 5/8" LINE	OCP 4939	SUNOCO PIPELINE LP	32.5496	-98.7119	TPH, BTEX	0 6A	E,Q,V,2
STONEWALL	OIL & GAS		FORMER HAMLIN STATION	OCP 2177	SHELL OIL/EQUIVA SERVICES LLC	32.9725	-100.1555	TPH	0 6C	E,Q,V,2
			FORMER STONEWALL GAS PROCESSING PLANT	OCP 3044	OXY USA INC.	33.3943	-100.0048	BTEX	1C 6A	E,Q,V,2
SUTTON	OIL & GAS		SONORA I GAS PLANT	OCP 1208	DUKE ENERGY FIELD SERVICES (FORMERLY UPR)	30.5064	-100.5883	TPH, BTEX	0 6C	E,Q,V,2
TAYLOR	OIL & GAS		BILBREY WATER WELL	OCP 5012	VENTEX OPERATING CORP.	32.5082	-100.0643	TPH, BTEX, CHLORIDE	2 3	E,Q,V,0
			BOONE PROPERTY	COMP 7743	5 MILES NORTHWEST OF TYE	32.5205	-99.9087	CHLORIDE	2 4	E,Q,V,2
			MERKEL GATHERING	OCP 3081	PLAINS PIPELINE, L.P.	32.3744	-99.8392	TPH	0 4	E,Q,V,2
TERRY	OIL & GAS		ADAIR CO2 INJECTION FACILITY	OCP 5061	APACHE CORPORATION	32.9640	-102.3020	TPH, BTEX, VOCS, SVOCS	0 3	E,Q,V,2
			SPUWCD COMPLAINT (TEXACO E&P)	COMP 3344	NYSTEL LEASE, 8 MILES NW OF WELCH	32.9708	-102.1900	CHLORIDE	1C 2A	E,Q,V,2
TOM GREEN	OIL & GAS		FOX WATER WELL	OCP 5049	DUNAGIN TRANSPORT CO.	31.3220	-100.6330	TPH, BTEX, VOCS, SVOCS, CHLORIDE	2 1	E,Q,V,0
			MANDI-INJECTO	CU 60204	BUBENIK (STRAWN) FIELD, 6.5 MILES SW SAN ANGELO	31.3679	-100.6147	CHLORIDE	1A 4	E,Q,V,2
			WILDE WATER WELL	COMP 2495	STAR PRODUCTION, INC	31.3389	-100.1604	TPH	2 5	E,Q,V,2
TYLER	OIL & GAS		ARCO STERNE FEE LEASE	OCP 2029	PREMIUM EXPLORATION COMPANY	30.6562	-94.1176	BTEX, CHLORIDE	3 2A	E,Q,V,2
			LONGHORN NO. 1 WELL, SHEFFIELD PROPERTY	OCP 4295	ERGON ENERGY PARTNERS, LP	30.7807	-94.2462	BTEX, CHLORIDE	0 6A	E,Q,V,2
UPSHUR	OIL & GAS		BARBEE GAS UNIT NO. 1, WELL #4 (176408)	OCP 1540	MCBEE OPERATING CO.	32.7772	-95.0283	TPH, BTEX	1C 4	E,Q,V,2
UPTON	OIL & GAS		BENEDUM GAS PLANT	OCP 1036	WTG (WEST TEXAS GAS) BENEDUM JOINT VENTURE	31.3622	-101.7791	TPH, HG	0 4	E,Q,V,2
		*	BENEDUM STATION	OCP 4942	PLAINS PIPELINE L.P.	31.3593	-101.7862	TPH, BTEX	0 4	E,Q,V,0
			CTB COMPRESSOR STATION	OCP 1325	EXXONMOBIL CORPORATION	31.6361	-102.1475	TPH	0 5	E,Q,V,2

TABLE 2
GROUNDWATER CONTAMINATION CASE DESCRIPTION BY COUNTY
RAILROAD COMMISSION OF TEXAS

COUNTY	DIVISION	NEW CASES	SITE NAME	FILE NUMBER	OPERATOR OR LOCATION	LAT	LONG	CONTAMINATION DESCRIPTION	ENFORCEMENT STATUS	DATA QUALITY	
UPTON	OIL & GAS	*	MCCAMEY 6" HISTORICAL	OCP 5101	PLAINS PIPELINE L.P.	31.1369	-102.1925	TPH, BTEX	0	4	E,Q,V,2
			WILSHIRE GATHERING LINE	OCP 4284	PLAINS MARKETING, L.P.	31.3953	-102.2151	TPH, BTEX	0	4	E,Q,V,2
			WILSHIRE LEAK - OIL GATHERING SYSTEM	OCP 1278	PLAINS MARKETING, L.P. (FORMERLY LINK ENERGY, EOTT ENERGY)	31.4019	-102.2436	TPH, BTEX, PSH	0	4	E,Q,V,2
			WILSHIRE PLANT	OCP 1246	WTG (WEST TEXAS GAS) BENEDUM JOINT VENTURE	31.4431	-102.1881	TPH	0	4	E,Q,V,2
VAN ZANDT	OIL & GAS		ENAS PIT SITE	OCP 1872	CHEVRON (FORMERLY UNOCAL, PURE RESOURCES)	32.5097	-95.6336	TPH, BENZENE, CHLORIDE	0	5	E,Q,V,2
			FORMER EDGEWOOD GAS PLANT (R3 05-1423)	OCP 1772	ANADARKO PETROLEUM CORP (FORMERLY WESTERN GAS RESOURCES INC)	32.6928	-95.8331	BTEX, PH	0	5	E,Q,V,2
			PETTY 39 LEASE DIRT FARM	OCP 5034	UNOCAL (VIA CHEVRON ENV. SERVICES COMPANY)	32.5336	-95.6538	TPH, BTEX, BA	0	3	E,Q,V,0
VICTORIA	OIL & GAS		PLACEDO RANCH	OCP 2195	ACOCK/ANAQUA OPERATING CO., LP	28.7219	-96.7900	BTEX, CHLORIDE	2	3	E,Q,V,2
			SAN PATRICIO FIELD DEHYDRATOR	OCP 1090	AURORA RESOURCES CORPORATION (FORMERLY HPL/AEP/ENRON/ET)	28.6409	-96.8488	TPH, BTEX	0	4	E,Q,V,2
WARD	OIL & GAS		CRMWD WELL NO. D2	COMP 5482	UNKNOWN OPERATOR	31.6409	-103.0643	BENZENE	2	1	E,Q,V,2
			DICK WATT COMPLAINT (CHEVRONTEXACO)	COMP 4512	SANDHILLS, WEST, MONAHANS AREA	31.4545	-102.7621	TPH, PSH	1C	5	E,Q,V,2
			FORMER ESTES NATURAL GAS PLANT (UT LANDS)	OCP 1116	KINDER MORGAN, INC	31.5319	-102.9903	TPH, BTEX, PSH	0	5	E,Q,V,2
			L.A. WATSON CONSOLIDATED	OCP 3042	L.A. WATSON OPERATOR GROUP	31.4700	-103.0700	TPH, BTEX, PSH	0	5	E,Q,V,2
			MANUEL LUJAN COMPLAINT	COMP 5449	LUJAN PROPERTY	31.4540	-103.3746	CHLORIDE	2	2A	E,Q,V,2
			MONAHANS STATION	OCP 3586	PLAINS PIPELINE, L.P.	31.6126	-102.9440	BENZENE, PSH	0	4	E,Q,V,2
			QUITO GATHERING (LINK REF: 2001-10968)	OCP 2191	PLAINS (FORMERLY LINK ENERGY)	31.5514	-103.3792	TPH	0	5	E,Q,V,2
			SEALY SMITH GP-COMPRESSOR STATION	OCP 1457	EL PASO NATURAL GAS CO. (FORMERLY KINDER MORGAN)	31.6369	-102.8933	TPH	0	4	E,Q,V,2
WEBB	OIL & GAS		FREER 44 COMPRESSOR STATION	OCP 2186	EL PASO CORP.	27.9425	-98.8739	TPH, BTEX, PSH	0	6C	E,Q,V,2
			PETTY RANCH LEASE, TANK BATTERY A-2	OCP 2190	WHITE OAK ENERGY (FORMERLY KERNS OIL AND GAS, ST. MARY LAND & EXPLORATION)	28.1097	-99.8494	TPH, BTEX	1A	4	E,Q,V,2
WHARTON	OIL & GAS		COCKBURN, H.C. LEASE	OCP 1980	EXXONMOBIL CORPORATION	29.1408	-96.0400	CHLORIDE	1C	1	E,Q,V,2
			COLORADO RIVER SEEP, H.C. COCKBURN LEASE, STATE TRACT 8B, WHARTON COUNTY	OCP 2213	BP ARCO	29.1350	-96.0417	TPH, PSH	1C	1	E,Q,V,2
			WINTERMAN LEASE, BONUS FIELD	OCP 2425	WHITE OAK OPERATING COMPANY, LLC (FORMERLY MILAGRO EXPLORATION, TEXCAL AKA VENOCO, POGO PRODUCING COMPANY)	29.4719	-96.2811	TPH, BTEX, PSH	0	4	E,Q,V,2
WHEELER	OIL & GAS	*	APACHE STILES 3 #803	OCP 5069	TAPSTONE ENERGY, LLC	35.4493	-100.0407	BTEX, CHLORIDE	0	4	E,Q,V,2
			MILLS RANCH #2-97 TANK BATTERY (LEASE NO. 195531)	OCP 5002	ENERQUEST OPERATING, LLC (FORMERLY BRIGHAM OIL & GAS, L.P.)	35.2913	-100.0731	TPH, BTEX	0	4	E,Q,V,2
			VAN ZANDT WELL	OCP 4288	MULTIPLE OPERATORS (CHEVRON USA)	35.4787	-100.4035	TPH, BTEX	1C	1	E,Q,V,2
			WHEELER WW #1 CRUDE OIL RELEASE	OCP 4817	CHEVRON USA, INC.	35.3967	-100.1013	TPH	0	5	E,Q,V,2
WICHITA	OIL & GAS		JONES PAYNE LEASE	OCP 2447	CHEVRON USA	33.8709	-98.6096	CHLORIDE	1A	4	E,Q,V,2
			WICHITA RIVER RELEASE SITE 2, SPILL #09-0198	OCP 2178	ENTERPRISE PIPELINE COMPANY	33.8792	-98.8086	TPH	0	4	E,Q,V,2

TABLE 2
GROUNDWATER CONTAMINATION CASE DESCRIPTION BY COUNTY
RAILROAD COMMISSION OF TEXAS

COUNTY	DIVISION	NEW CASES	SITE NAME	FILE NUMBER	OPERATOR OR LOCATION	LAT	LONG	CONTAMINATION DESCRIPTION	ENFORCEMENT STATUS	DATA QUALITY	
WILLACY	OIL & GAS		KING RANCH STILLMAN REMOTE METER SITE #18	OCP 4912	EXXONMOBIL CORPORATION	26.5898	-97.9067	TPH, BTEX, OTHER METALS	0 2B	E,Q,V,2	
			KING RANCH TORDILLA COMPRESSOR STATION	OCP 4920	EXXONMOBIL CORPORATION	26.5753	-97.8949	TPH, BTEX, OTHER METALS	0 2B	E,Q,V,2	
WINKLER	OIL & GAS		CRITTENDON FIELD (CITY OF MIDLAND) TUBB 1A	OCP 4175	HERITAGE STANDARD CORPORATION	31.9526	-103.2995	CHLORIDE	1C 4	E,Q,V,2	
			HALLEY GAS PLANT	OCP 4933	ENERGY TRANSFER COMPANY (FORMERLY REGENCY ENERGY PARTNERS, TRANSWESTERN PL CO. SOUTHERN UNION GAS)	31.7304	-102.9934	BENZENE, PSH	0 4	E,Q,V,2	
			NORTH 16-INCH PIPELINE RELEASE	OCP 3584	PLAINS PIPELINE, L.P.	31.7640	-103.1755	PSH	0 4	E,Q,V,2	
			NORTHERN NATURAL GAS KERMIT COMPRESSOR STATION	OCP 5088	NORTHERN NATURAL GAS	31.8104	-103.0740	TPH, BTEX, NATURAL GAS	0 4	E,Q,V,2	
			SOUTH KERMIT GAS PLANT	OCP 1684	CHEVRON (FORMERLY TEXACO E&P, INC.)	31.8825	-103.0567	BTEX, PSH	1A 4	E,Q,V,2	
			VEST-PIGMON RANCH PROJECT	OCP 4987	CHEVRON ENVIRONMENTAL MANAGEMENT COMPANY	31.7646	-103.0650	CHLORIDE, TDS	1C 4	E,Q,V,2	
			WALTON PLANT	OCP 1117	CABOT CORPORATION	31.8967	-103.1425	TPH, BTEX, PSH	0 4	E,Q,V,2	
			WHEELER PUMP STATION	OCP 1053	SHELL PIPELINE COMPANY, LP (FORMERLY GLOBAL SOLUTIONS, EQUILON PIPELINE)	31.8472	-102.8025	TPH, BTEX, PSH, CHLORIDE	0 5	E,Q,V,2	
WISE	OIL & GAS		WINK NORTH 24-INCH PIPELINE RELEASE	OCP 3585	PLAINS PIPELINE, L.P.	31.7640	-103.1755	BTEX, PSH	0 4	E,Q,V,2	
			BRIDGEPORT GAS PLANT	OCP 1548	DEVON GAS SERVICES, LP	33.1958	-97.8034	TPH	0 5	E,Q,V,2	
			CHICO GATHERING SYSTEM ALLEN COMPLAINT	OCP 4839	TARGA NORTH TEXAS, LP	33.2267	-97.4003	TPH, BTEX, PSH, NATURAL GAS	1C 3	E,Q,V,0	
			CHICO STATION CRUDE OIL RELEASE	OCP 4811	ENTERPRISE CRUDE PIPELINE, LLC (RED RIVER CRUDE PIPELINE LLC)	33.3067	-97.8476	TPH	0 4	E,Q,V,2	
			DECATUR COMPRESSOR STATION FACILITY	OCP 1046	TARGA RESOURCES (FORMER DYNEGY / TRIDENT USA/ OXY USA/)	33.2667	-97.6208	TPH	0 6C	E,Q,V,2	
WOOD	OIL & GAS		CRAWFORD LEASE	OCP 1044	ENERGY PRODUCTION CO.	32.7060	-95.3456	CHLORIDE	1C 4	E,Q,V,2	
			FORMER VAN FOLGER PROPERTY , UNIT-GREER	OCP 1677	APACHE CORPORATION	32.5783	-95.1947	TPH, CHLORIDE	1C 5	E,Q,V,2	
			COBB LEASE								
			HAWKINS GAS PLANT	OCP 4994	XTO ENERGY INC. (FORMERLY EXXONMOBIL)	30.6100	-95.1957	TPH, AS	0 2B	E,Q,V,2	
			JAMES WILSON COMPLAINT	COMP 2754	OAK GROVE	32.8024	-95.3984	CHLORIDE	1C 4	E,Q,V,0	
			MARIGALE SWD DISPOSAL	CU 60116	B&N TRUCKING	32.8097	-95.3847	BENZENE, CHLORIDE	5 5	E,Q,V,2	
YOAKUM	OIL & GAS		WEST YANTIS GAS PLANT	OCP 1122	BP (FORMERLY AMOCO PRODUCTION CO.)	32.9550	-95.6319	TPH, BTEX, CHLORIDE	0 5	E,Q,V,2	
			DENVER CITY RELEASE SITE	OCP 2484	OXY USA (FORMERLY ARCO (BP PIPELINES))	32.9591	-102.8433	TPH, BTEX, PSH	1C 3	E,Q,V,0	
			EDDIE EARNEST COMPLAINT	OCP 4976	OCCIDENTAL PERMIAN LTD	33.1734	-102.6988	BTEX	1C 1	E,Q,V,2	
			PRENTICE BOOSTER STATION	OCP 1087	OXY USA (FORMERLY AMOCO)	33.2724	-102.5972	TPH, BTEX, PSH	0 4	E,Q,V,2	
			ROBERTS UNIT LEASE (RAY MARION COMPLAINT)	OCP 1131	APACHE CORPORATION	33.0072	-102.9583	BENZENE, CHLORIDE	1C 5	E,Q,V,2	
			SAWYER LEASE	OCP 5028	ROBERTSON RESOURCES, INC.	33.0569	-102.8593	CHLORIDE	1C 1	E,Q,V,2	
			SHELL DENVER CITY PLANT	COMP 139	WASSON FIELD, 3 MILES NORTH OF DENVER CITY	32.9974	-102.8175	CHLORIDE	0 4	E,Q,V,2	
			SLUGWD COMPLAINT, DENVER CITY SANDY LAND AREA	COMP 4087	OCCIDENTAL PERMIAN, LTD	32.9592	-102.8440	NATURAL GAS	1C 5	E,Q,V,2	
			WASSON GAS PLANT	OCP 3427	OXY USA (FORMERLY OCCIDENTAL PERMIAN LTD)	33.0061	-102.8097	TPH, BTEX, PSH, CHLORIDE	0 4	E,Q,V,2	

TABLE 2
GROUNDWATER CONTAMINATION CASE DESCRIPTION BY COUNTY
RAILROAD COMMISSION OF TEXAS

SUMMARY

<u>TOTAL NUMBER OF GROUNDWATER CONTAMINATION CASES</u>		<u>% OF RRC TOTAL</u>	<u>% OF REPORT TOTAL</u>
OIL AND GAS DIVISION-----	577	100%	16.8%
SURFACE MINING DIVISION-----	0	0	0
 TOTAL NUMBER OF GROUNDWATER CASES REGULATED BY THE RRC-----	 577	 100.0%	 16.8%
TOTAL NUMBER OF NEW CASES REGULATED BY THE RRC -----	37	6.4%	1.1%
TOTAL NUMBER OF COUNTIES WITH GROUNDWATER CONTAMINATION CASES REGULATED BY THE RRC -----	125		

TABLE 2
GROUNDWATER CONTAMINATION CASE DESCRIPTION BY COUNTY
RAILROAD COMMISSION OF TEXAS

Figure 13. RRC Enforcement Status Summary

State oilfield cleanup funds and/or federal funds expended.	FORMAL ACTION	E N F O R C E M E N T S T A T U S	5	2	1	3	4	5	--
Judiciary court or attorney general referral.	FORMAL ACTION		4	--	--	--	1	--	--
Legal enforcement action or show-cause hearing referral.	FORMAL ACTION		3	1	2	1	3	1	--
District Office initiated action. D Referred to another agency	STAFF ACTION		2	5	9	7	8	7	1
A by routine inspection. B by review of data. C initiated by complaint. D referred by other agency.	DISCOVERY		1	13	10	23	58	20	4
Self-reported by operator	DISCOVERY		0	14	65	43	156	80	30

1 2 3 4 5 6

ACTIVITY STATUS

Contamination Confirmed	Investigation	Corrective Action Planning	Action Implemented	Action Monitoring	Action Completed
Contamination confirmed but not fully investigated	<p>A Violations and contamination due to current activities found.</p> <p>B No violations and historical contamination.</p>	Corrective action pending review and approval.	Corrective action underway.	Corrective action periodically observed for effectiveness.	<p>A Remediation completed. No further action or inspection required.</p> <p>B Source eliminated. No further action required.</p> <p>C No further action required/Institutional or engineering controls in effect.</p>

Figure 14. RRC County Contamination Map

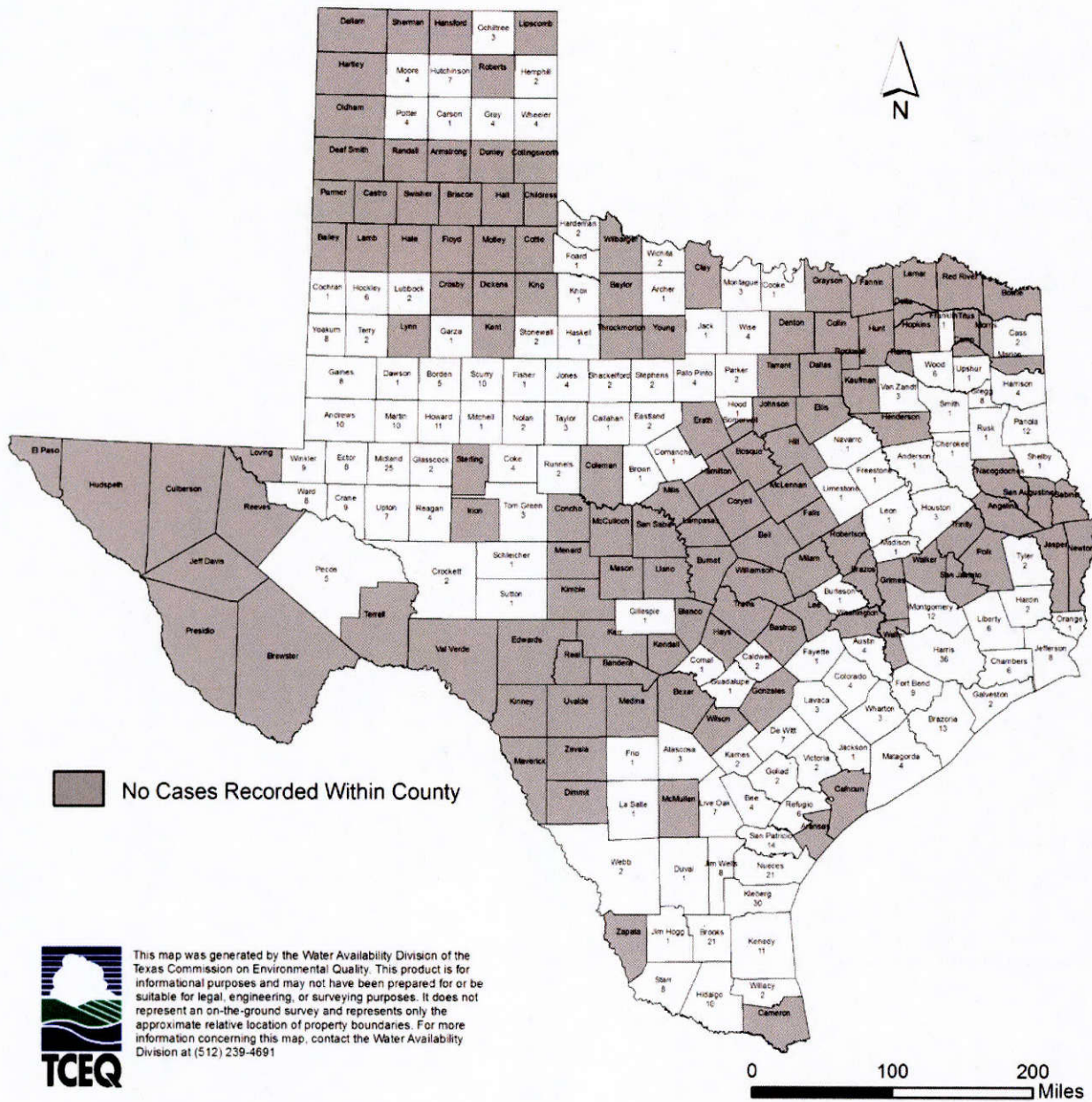


Table 3 - TAGD Groundwater Contamination Case Descriptions

TABLE 3
GROUNDWATER CONTAMINATION CASE DESCRIPTION BY COUNTY
TEXAS ALLIANCE OF GROUNDWATER DISTRICTS

EXPLANATION OF FIELDS

COUNTY:	THE COUNTY NAME IS THE FIRST ENTRY IN THE LEFT PORTION OF THE TABLE. IT IS LISTED ONLY ONCE FOR EACH OF THE CASES IN THAT COUNTY.
DISTRICT:	THE SECOND ENTRY FROM THE LEFT IS THE DISTRICT NAME. IT IS LISTED ONLY ONCE FOR EACH COUNTY. DISTRICT ABBREVIATIONS: EUWCD - EVERGREEN UNDERGROUND WATER CONSERVATION DISTRICT.
NEW CASES:	AN ASTERISK (*) IS PLACED IN EACH RECORD THAT IS REPORTED AS NEW FOR THE YEAR.
FILE NAME:	FILE NAMES REFLECT RESPONSIBLE PARTIES OR GEOGRAPHIC LOCATION
FILE NUMBER:	FILE NUMBERS ARE ASSIGNED ACCORDING TO THE RESPECTIVE DIVISION NUMBERING SYSTEM. FILE NUMBER IS USED TO LOCATE FILE IN TCEQ RECORDS.
LOCATION:	LOCATIONS ARE GIVEN AS ADDRESSES OR GEOGRAPHIC LOCATIONS DESCRIPTIONS.
CONTAMINATION DESCRIPTION:	AL - ALUMINUM, CU - COPPER, ZN - ZINC
DATE:	DATE INVESTIGATION WAS BEGUN
ENFORCEMENT STATUS:	ENFORCEMENT STATUS CODES ARE COMPLETED BY THE DISTRICTS. SEE PAGES 33-40 FOR A COMPLETE DESCRIPTION OF THESE CODES.
DATA QUALITY:	E - EPA APPROVED ANALYTICAL PROCEDURES Q - QUALITY CONTROL PROGRAM ESTABLISHED FOR SAMPLING PROCEDURES V - VERIFICATION OF CONTAMINATION THROUGH PROCEDURES LISTED BELOW: 1. SPLITTING SAMPLES WITH REGULATED ENTITY OR OTHER AGENCY FOR COMPARISON OF ANALYSIS RESULTS 2. RESAMPLING FOR VERIFICATION ANALYSIS RESULTS 3. SUPERVISORY OR COMMITTEE REVIEW OF SAMPLING PROCEDURES AND ANALYSIS RESULTS

TABLE 3
GROUNDWATER CONTAMINATION CASE DESCRIPTION BY COUNTY
TEXAS ALLIANCE OF GROUNDWATER DISTRICTS

COUNTY	DISTRICT	NEW CASE	FILE NAME	FILE NUMBER	LOCATION	CONTAMINATION DESCRIPTION	DATE	ENFORCEMENT STATUS	DATA QUALITY
WILSON	EJWCD		KOCH INDUSTRIES, INC.		6 MILES NORTHWEST OF FLORESVILLE EAST OF US 181	GASOLINE, DIESEL FUEL, JET FUEL	3/2015/92	2C 4	E,Q,V,2

SUMMARY

<u>TOTAL NUMBER OF GROUNDWATER CONTAMINATION CASES</u>		<u>% OF TAGD TOTAL</u>	<u>% OF REPORT TOTAL</u>
EVERGREEN UNDERGROUND WATER CONSERVATION DISTRICT	1	100%	<0.1%
TOTAL NUMBER OF GROUNDWATER CASES REGULATED BY THE TAGD	1	100.0%	<0.1%
TOTAL NUMBER OF NEW CASES REGULATED BY THE TAGD	0	0.0%	0.0
TOTAL NUMBER OF COUNTIES WITH GROUNDWATER CONTAMINATION CASES REGULATED BY THE TAGD	1		

TABLE 3
GROUNDWATER CONTAMINATION CASE DESCRIPTION BY COUNTY
TEXAS ALLIANCE OF GROUNDWATER DISTRICTS

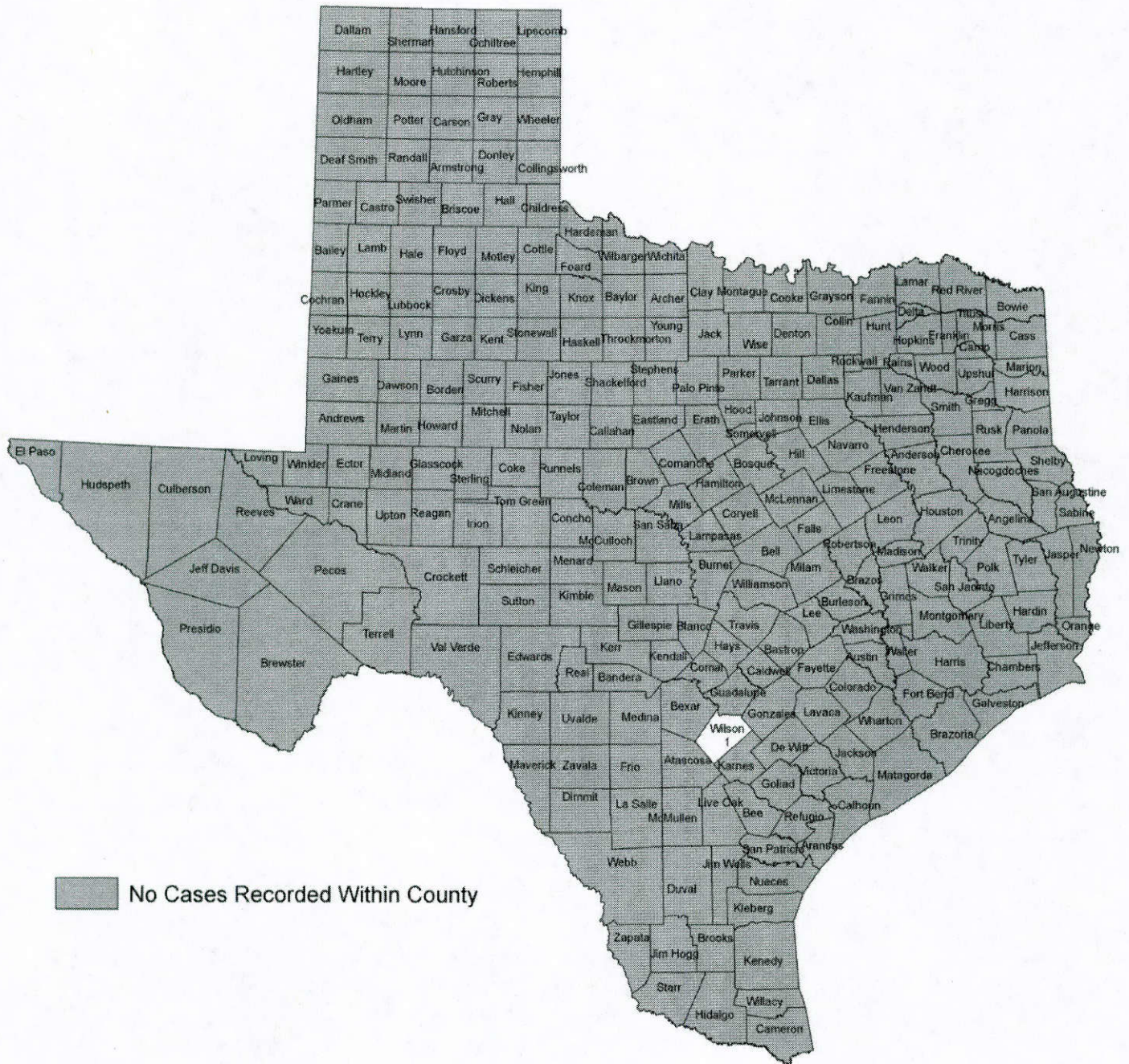
Figure 15. TAGD Enforcement Status Summary

A Federal B State	STATE/FED FUNDS	5								
A AG Office B Federal	COURT/FED ACTION	4								
A Permit B Order C Exec Action D Fed Referral	EXECUTIVE ACTION	3								
A Info Request B Plan Approval C Notice of Contamination D Referred	STAFF ACTION	2					1			
CONFIRMED- A Inspection B Data Review C Complaint D Referral	STAFF DISCOVERY	1								
A Voluntary Compliance and Notification B Voluntary Entrance into Cleanup Program	VOLUNTARY ACTION	0								
			0	1	2	3	4	5	6	
			ACTIVITY STATUS							
			No Activity	Contamination Confirmed	Investigation	Corrective Action Planning	Implement Action	Monitor Action	Action Completed	

A Action B No Action	A Action B No Action
-------------------------	-------------------------

A Remediation B Source Removal C No Further Action Needed D Institutional Controls E Engineering Controls

Figure 16. TAGD County Contamination Map



APPENDICES

- Appendix 1. Members and Representatives of the Texas Groundwater Protection Committee**
- Appendix 2. Texas Groundwater Protection Policy**
- Appendix 3. Groundwater Classification System**
- Appendix 4. Rules of the Texas Groundwater Protection Committee**
- Appendix 5. TCEQ Rules on Spill Prevention and Control**
- Appendix 6. District and Regional Offices**
- Appendix 7. Contacts for Agencies and Programs**
- Appendix 8. Closed Cases**

Appendix 1. Members and Representatives of the Texas Groundwater Protection Committee

Chairman—Texas Commission on Environmental Quality	
<p>Richard A. Hyde, PE, Executive Director MC-109 Texas Commission on Environmental Quality PO Box 13087 Austin TX 78711-3087 Telephone: 512-239-3900 Fax: 512-239-3939</p>	<p><i>Designated Chairman:</i> Cary L. Betz, PG, Section Manager Water Availability Division, MC-147 Texas Commission on Environmental Quality PO Box 13087 Austin TX 78711-3087 Telephone: 512-239-4506 Fax: 512-239-4450 E-mail: cary.betz@tceq.texas.gov</p>
Vice-Chairman—Texas Water Development Board	
<p>Jeff Walker, Executive Administrator Texas Water Development Board PO Box 13231 Austin TX 78711-3231 Telephone: 512-463-7850 Fax: 512-475-2053</p>	<p><i>Designated Vice-Chairman:</i> Larry French, PG, Director Groundwater Resources Division Texas Water Development Board PO Box 13231 Austin TX 78711-3231 Telephone: 512-463-5067 Fax: 512-936-0816 E-mail: larry.french@twdb.texas.gov</p>
Railroad Commission of Texas	
<p>Kimberly Corley, Executive Director Railroad Commission of Texas PO Box 12967 Austin TX 78711-2967 Telephone: 512-463-7068 Fax: 512-463-7000</p>	<p><i>Designated Representative:</i> Peter Pope, PG Site Remediation Section Oil and Gas Division Railroad Commission of Texas PO Box 12967 Austin TX 78711-2967 Telephone: 512-463-8202 Fax: 512-463-2388 E-mail: peter.pope@rrc.texas.gov</p>
Texas State Soil and Water Conservation Board	
<p>Rex Isom, Executive Director Texas State Soil and Water Conservation Board 1497 Country View Lane Temple TX 76504-8806 Telephone: 254-773-2250 Fax: 254-773-3311</p>	<p><i>Designated Representative:</i> T. J. Helton, NPS Program Coordinator Texas State Soil and Water Conservation Board 1497 Country View Lane Temple TX 76504-8806 Telephone: 254-773-2250, ext. 234 Fax: 254-773-3311 E-mail: thelton@tsswcb.texas.gov</p>
Texas Department of Agriculture	
<p>Jason Fearnheyhough, Deputy Commissioner Texas Department of Agriculture PO Box 12847 Austin TX 78711-2847 Telephone: 512-463-1408 Fax: 800-831-3884</p>	<p><i>Designated Representative:</i> David Villarreal, PhD, Environmental Specialist Texas Department of Agriculture PO Box 12847 Austin TX 78711-2847 Telephone: 512-463-7481 Fax: 888-216-9834 E-mail: david.villarreal@texasagriculture.gov</p>

Texas Department of State Health Services	
<p>John Hellerstedt, MD, Commissioner Texas Department of State Health Services PO Box 149347 Austin TX 78714-9347 Telephone: 512-776-7363 Fax: 512-776-7477</p>	<p><i>Designated Representative:</i> Emily Hall, MPH, Epidemiologist Texas Department of State Health Services PO Box 149347, MC-1964 Austin TX 78714-9347 Telephone: 512-776-2652 Fax: 512-776-7222 E-mail: emily.hall@dshs.texas.gov</p>
Texas Department of Licensing and Regulation	
<p>David Gunn Texas Department of Licensing and Regulation Well Driller/Pump Installer/Abandoned Well Referral Program PO Box 12157 Austin TX 78711 Telephone: 512-463-7880 Fax: 512-463-8616 E-mail: david.gunn@tdlr.texas.gov</p>	<p><i>Designated Representative:</i> Same</p>
Texas Alliance of Groundwater Districts	
<p>Joe B. Cooper, General Manager Middle Trinity GCD President, Texas Alliance of Groundwater Districts (TAGD) 930 N. Wolfe Nursery Rd Stephenville, TX 76401 Telephone: 254-965-6705 Fax: 254-965-6745</p>	<p><i>Designated Representative</i> David Van Dresar, General Manager Fayette County GCD 255 Svoboda Lane, Room 115 La Grange, TX 78945 Telephone: 979-968-3135 Fax: 979-968-3194 E-mail: david@fayettecountygroundwater.com</p>
Texas A&M AgriLife Research	
<p>Craig Nessler, PhD, Director Texas A&M AgriLife Research 2142 TAMU College Station TX 77843-2142 Telephone: 979-862-3746 Fax: 979-862-1637</p>	<p><i>Designated Representative</i> John Tracy, PhD, Director Texas Water Resources Institute 2118 TAMU College Station TX 77843-2118 Telephone: 979-862-7221 Fax: 979-845-8554 E-mail: john.tracy@ag.tamu.edu</p>
Bureau of Economic Geology of The University of Texas at Austin	
<p>Scott Tinker, PhD, Director Bureau of Economic Geology Jackson School of Geosciences The University of Texas at Austin University Station, Box X Austin TX 78713-8924 Telephone: 512-471-1534 Fax: 512-471-0140</p>	<p><i>Designated Representative</i> Bridget Scanlon, PhD, Senior Research Scientist Bureau of Economic Geology Jackson School of Geosciences The University of Texas at Austin University Station, Box X Austin TX 78713-8924 Telephone: 512-471-8241 Fax: 512-471-0140 E-mail: bridget.scanlon@beg.utexas.edu</p>

**Web sites for each Texas Groundwater Protection Committee member may be accessed through the committee's website: <<http://www.tgpc.state.tx.us/>>*

Appendix 2. Texas Groundwater Protection Policy

**Texas Water Code, Subchapter J (Groundwater Protection), Section 26.401
(Legislative Findings), effective September 1, 1989**

- a) "The legislature finds that:
 - 1) in order to safeguard present and future groundwater supplies, usable and potentially usable groundwater must be protected and maintained;
 - 2) protection of the environment and public health and welfare requires that groundwater be kept reasonably free of contaminants that interfere with present and potential uses of groundwater;
 - 3) groundwater contamination may result from many sources, including current and past oil and gas production and related practices, agricultural activities, industrial and manufacturing processes, commercial and business endeavors, domestic activities, and natural sources that may be influenced by or may result from human activities;
 - 4) the various existing and potential uses are important to the state economy; and,
 - 5) aquifers vary both in their potential for beneficial use and in their susceptibility to contamination.
- b) The legislature determines that consistent with the protection of the public health and welfare, the propagation and protection of terrestrial and aquatic life, the protection of the environment, the operation of existing industries, and the maintenance and enhancement of the long-term economic health of the state, it is the goal of groundwater policy in this state that the existing quality of groundwater not be degraded. This goal of nondegradation does not mean zero-contaminant discharge.
- c) It is the policy of this state that:
 - 1) discharges of pollutants, disposal of wastes, or other activities subject to regulation by state agencies be conducted in a manner that will maintain present uses and not impair potential uses of groundwater or pose a public health hazard; and
 - 2) the quality of groundwater be restored if feasible.
- d) The legislature recognizes the important role of the use of the best professional judgment of the responsible state agencies in attaining the groundwater goal and policy of this state."

Source: Texas Constitution and Statutes website

<<http://www.statutes.legis.state.tx.us/Docs/WA/htm/WA.26.htm#26.401>>

Appendix 3. Groundwater Classification System

Purpose

The Texas Groundwater Protection Committee and its member agencies recognize that groundwater classification is an important tool to be used in the implementation of the groundwater policy contained in TWC, §26.401. Through classification, the groundwaters in the state can be categorized and protection or restoration measures can then be specified by member agencies according to the quality and present or potential use of the groundwater.

There are four basic classes of groundwater, each defined based on general quality as determined by the total dissolved solids concentration (Figure 19). The names and concentration ranges are based on traditional nomenclature associated with each class. Quality also determines usability; however, it is implicit in this classification that a water-bearing zone must be able to produce sufficient quantities of water to meet its intended use. The examples of use are intended to describe some of the common uses of these classes and are not meant to be exclusive of other uses which might arise due to unusual circumstances or application of new technology such as desalinization.

Applications

This groundwater classification system applies to all groundwaters in the state. In assigning a classification, the member agencies shall endeavor to use the natural quality of the groundwater that is unaffected by discharges of pollutants from human activities.

All usable and potentially usable groundwaters are subject to the same protection afforded the nondegradation policy goal of the TWC, §26.401. This section further states that nondegradation does not mean zero-contaminant discharge. Starting with this nondegradation policy goal, protection or restoration measures can be varied according to the response level set by the classification and guidance of this narrative so long as the following conditions are met:

- a) Current groundwater uses are not impaired;
- b) Potential groundwater uses are not impaired;
- c) A public health hazard is not created; and
- d) The quality of groundwater is restored if feasible.

In determining protection or restoration measures, the member agencies should consider all beneficial uses to which groundwater of a given quality can currently or potentially be put. Generally, the use of groundwater requiring the highest degree of protection or restoration is human consumption as drinking water. Protection for this use will also be protective of all other current or potential uses in almost all circumstances. The suitability of a zone for use as a human drinking water supply can be based on the quality and quantity of the water it contains as well as its ability to produce enough water to meet its intended use. These considerations facilitate defining two response levels for assigning protection or restoration measures that are commensurate with the potential to impact human health and the environment.

- **Level I** response for the fresh, slightly saline and moderately saline classes should be based on the current or potential use as a human drinking water supply.
- **Level II** response for the very saline to brine class should be based on indirect exposure (i.e., by means other than drinking) or no human consumption.

Evaluations

In specifying a protection or restoration measure, member agencies must apply best professional judgement on a case-by-case basis. Evaluations to be made include but are not limited to such factors as yield, the availability of alternate sources of water, any background concentrations of naturally occurring constituents, the effects of constituents on usability, traditional and potential beneficial uses of the water, economic and technical feasibility of treatment and projected needs for and types of impacts on these groundwaters. In instances where there is a likelihood of hydrologic interconnection with resultant potential for contaminant movement from a given groundwater zone to a surface water body or other groundwater zones, protection and restoration measures for that zone should be determined by the quality and current and potential use of the receiving waters.

Additional Function

This classification system is intended to be implemented by member agencies as an integral part of their groundwater quality programs. In addition to its response setting function, the classification system can also serve as a common basis among the various programs to foster consistency. It can also be used as a mapping tool to delineate specific areas in need of more detailed groundwater quality management. The Committee recognizes the important contributions of all agencies that compile such data and supports the continuing efforts to enhance the statewide database.

Figure 17. Groundwater Classification System of the Texas Groundwater Protection Committee

CLASS	QUALITY (TDS concentration)*	EXAMPLES OF USE	AGENCY RESPONSE
Fresh	0 - 1,000 mg/l	Drinking and all other uses.	Level I Response: Protection or restoration measures based on current use as a human drinking water supply.
Slightly Saline	>1,000 - 3,000 mg/l	Drinking if fresh water is unavailable, livestock watering, irrigation, industrial, mineral extraction, oil and gas production.	
Moderately Saline	>3,000 - 10,000 mg/l	Potential/future drinking and limited livestock watering and irrigation if fresh or slightly saline water is unavailable; industrial, mineral extraction, oil and gas production.	
Very Saline to Brine	>10,000 mg/l	Mineral extraction, oil and gas production.	Level II Response: Protection or restoration measures based on indirect exposure or no human consumption.

* "Quality" refers to the concentration range of total dissolved solids (TDS) in milligrams per liter (mg/l).

Appendix 4. Rules of the Texas Groundwater Protection Committee

Title 31. NATURAL RESOURCES AND CONSERVATION, Part 18. TEXAS
GROUNDWATER PROTECTION COMMITTEE

Chapter 601. GROUNDWATER CONTAMINATION REPORT

Subchapter A. GENERAL PROVISIONS RELATING TO PUBLIC FILES AND JOINT
REPORT

§601.1. Purposes of Rules, adopted to be effective March 29, 1991, and
amended to be effective August 16, 2006.

“The purposes of this chapter are:

- (1) to implement duties and responsibilities assigned to the committee under Texas Water Code, §26.406, concerning the maintenance by member agencies of public files containing documented cases of groundwater contamination and the publication by the committee, in conjunction with the commission, of annual groundwater monitoring and contamination reports;
- (2) to establish general policies of the committee to guide that implementation; and
- (3) to specify the form and content of the notice of groundwater contamination required under Texas Water Code, §26.408.”

§601.2. Applicability, adopted to be effective March 29, 1991, and amended to be effective September 13, 1998, July 28, 2002, August 16, 2006, and August 10, 2014.

“This chapter specifically applies to each state agency or organization having membership on the committee. The committee is composed of:

- (1) the Texas Commission on Environmental Quality;
- (2) the Texas Department of State Health Services;
- (3) the Texas Department of Agriculture;
- (4) the Railroad Commission of Texas;
- (5) the Texas Water Development Board;
- (6) the Texas Alliance of Groundwater Districts;
- (7) the Texas A&M AgriLife Research;
- (8) the Bureau of Economic Geology of the University of Texas at Austin;
- (9) the Texas State Soil and Water Conservation Board; and
- (10) the Water Well Drillers and Water Well Pump Installers Program of the Texas Department of Licensing and Regulation.”

§601.3. Definitions, adopted to be effective March 29, 1991, and amended to be effective September 13, 1998, July 28, 2002, and August 16, 2006.

“The following words and terms, when used in this chapter, have the following meanings.

- (1) Act - House Bill 1458 (71st Legislature, 1989) codified, with amendments, as Texas Water Code, §§26.401 - 26.408.
- (2) Commission - Texas Commission on Environmental Quality.
- (3) Committee - Texas Groundwater Protection Committee.
- (4) Documented groundwater contamination - A case of groundwater contamination in which a member agency has an established procedure for making a determination based on the quality of groundwater and the information pertinent to making the determination is maintained by that member agency under §601.4(b) of this title (relating to Public Files).
- (5) Enforcement action - Any action of the member agencies, identified in §601.2 of this title (relating to Applicability), that accomplishes or requires the identification, documentation, monitoring, assessing, or remediation of groundwater contamination.
- (6) Groundwater - Water below the land surface in a zone of saturation.
- (7) Groundwater contamination - The detrimental alteration of the naturally occurring physical, thermal, chemical, or biological quality of groundwater. Except for an underground source of drinking water granted an aquifer exemption by the commission with concurrence from the United States Environmental Protection Agency in accordance with 40 Code of Federal Regulations Parts 144 - 146, and 30 TAC Chapter 331 (relating to Underground Injection Control), groundwater contamination, for purposes of inclusion of cases in the public files and the joint groundwater monitoring and contamination report, is limited to contamination reasonably suspected of having been caused by activities or by entities under the jurisdiction of the member agencies identified in §601.2 of this title (relating to Applicability) and affecting groundwater that contains a concentration of:
 - (A) less than or equal to 10,000 milligrams per liter (mg/liter) of dissolved solids; or
 - (B) greater than 10,000 mg/liter of dissolved solids if it is:
 - (i) currently extracted for beneficial use such as domestic, industrial, or agricultural purposes; or
 - (ii) hydrologically connected with, and with the potential for contaminant movement to, a surface water body or another zone of groundwater that has a concentration of less than or equal to 10,000 mg/liter of dissolved solids.
- (8) Member agency - A state agency or organization designated by law under Texas Water Code, §26.403(c), to serve on the committee and be subject to its rules. Member agencies are listed in §601.2 of this title (relating to Applicability). Member agencies having responsibilities related to protection of groundwater include the commission, the Department of

Agriculture, the Railroad Commission of Texas, and the State Soil and Water Conservation Board.”

§601.4. Public Files, adopted to be effective March 29, 1991, and amended to be effective September 13, 1998 and August 16, 2006.

- (a) “Subject to the limitations provided by the Texas Water Code, §§26.401-26.408 (the Act), and the Texas Public Information Act, Texas Government Code, Chapter 552, information collected, assembled, or maintained by the committee and the member agencies having responsibilities related to protection of groundwater under the Act is a public record open to inspection and copying during regular business hours.
- (b) Each member agency having the responsibilities related to the protection of groundwater under the Act shall maintain a public file of all documented cases of groundwater contamination that are reasonably suspected of having been caused by activities regulated by the member agency.”

§601.5. Joint Groundwater Monitoring and Contamination Report, adopted to be effective March 29, 1991, and amended to be effective September 13, 1998, July 28, 2002, and August 16, 2006.

“In conjunction with the commission, the committee shall publish not later than April 1 of each year a joint groundwater monitoring and contamination report covering the activities and findings of the committee made during the previous calendar year. The report must:

- (1) describe the current status of groundwater monitoring programs conducted by or required by each member agency at regulated facilities or in connection with regulated facilities;
- (2) contain a description of each case of groundwater contamination documented during the previous calendar year and of each case of groundwater contamination documented during previous years for which enforcement action was incomplete at the time of issuance of the preceding report; and
- (3) indicate the status of enforcement action for each case of groundwater contamination that is included in the report.”

Subchapter B. NOTICE OF GROUNDWATER CONTAMINATION

§601.10. Form and Content of Groundwater Contamination Notice, effective November 12, 2003

“When notice of groundwater contamination, as defined in §601.3(7) of this title (relating to Definitions), is provided under Texas Water Code, §26.408 to the owner of a private drinking water well that may be affected by the

contamination and to each applicable groundwater conservation district, the notice shall:

- (1) be in writing; and
- (2) contain, at a minimum, the following information;
 - a) the name of the contaminant or contaminants;
 - b) the range of analytical results for the contaminant or contaminants measured in the area or well to date;
 - c) possible health effects of the contaminant or contaminants;
 - d) possible source or sources for this type of contamination;
 - e) suggested actions and precautions potentially impacted well owners could take; and
 - f) who to contact for more information.”

Source: Texas Secretary of State website, Texas Administrative Code
<[http://texreg.sos.state.tx.us/public/readtac\\$ext.ViewTAC?tac_view=4&ti=31&pt=18&ch=601](http://texreg.sos.state.tx.us/public/readtac$ext.ViewTAC?tac_view=4&ti=31&pt=18&ch=601)>

Appendix 5. TCEQ Rules on Spill Prevention and Control

The TCEQ adopted 30 TAC §§327.1-327.5 (entitled “Spill Prevention and Control”), effective on May 23, 1996. 30 TAC, §327.1 (Applicability) was amended with effective dates of December 26, 1996 and June 2, 2016; and §327.5 (Actions Required) was amended with effective dates of December 26, 1999 and September 23, 1999. In addition, §327.32, related to Reporting Requirements for Certain Accidental Discharges or Spills of Treated or Untreated Wastewater at Wastewater Treatment Facilities or Collection Systems, was adopted with an effective date of June 2, 2016.

A reportable discharge or spill is an unauthorized discharge or spill of oil, petroleum product, used oil, hazardous waste, industrial solid waste, or other substances into the environment in a quantity equal to or greater than a reportable quantity (RQ) listed in Figure 18.

Figure 18. Spill Response Reportable Quantities (RQ)
From 30 TAC, §327.4

Type of Material Spilled		Released Onto Land	Released Into Water
Hazardous substances		Refer to specific substances as listed in Title 40, CFR §302.4, (“Designation of Hazardous Substances). The RQ is included in Table 302.4, the column marked “Final RQ.”	See the “Final RQ” in Table 302.4 in 40 CFR, §302.4; however, if the final RQ is >100 pounds in Table 302.4, then the RQ is 100 pounds.
Oil, Petroleum Product, and Used Oil	Crude oil and oil other than that defined as petroleum product or used oil	210 gallons (five barrels)	quantity sufficient to create a sheen
	Petroleum product and used oil	25 gallons; except for petroleum storage tank exempted facilities, the RQ is 210 gallons (five barrels)	quantity sufficient to create a sheen
Industrial solid waste or other substances		---	100 pounds

¹ CFR means the Code of Federal Regulations

Notification Requirements

According to 30 TAC, §327.3, upon determining that a reportable discharge or spill has occurred, the responsible person must notify the TCEQ as soon as possible but no later than 24 hours after its discovery. The responsible person must notify one of the following entities:

1. For all spills other than petroleum industry spills:
 - a. the State Emergency Response Center at 1-800-832-8224;
 - b. if during normal business hours, the TCEQ Regional Office in which the discharge or spill occurred (TCEQ's Regional Office telephone numbers are included in Appendix 6); or
 - c. the TCEQ's 24-hour spill reporting hotline at 1-800-832-8224.
2. For petroleum industry spills: the Texas Railroad Commission (RRC), at (512) 463-6788.

The initial notification must contain, to the extent known, the following information:

1. the name, address, and telephone number of the person making the telephone report;
2. the date, time, and location of the discharge or spill;
3. a specific description or identification of the substances discharged or spilled;
4. an estimate of the quantity discharged or spilled;
5. the duration of the incident;
6. the name of the surface water or a description of the waters in the state affected or threatened by the discharge or spill;
7. the source of the discharge or spill;
8. a description of the extent of actual or potential water pollution or harmful impacts to the environment and an indication of any environmentally sensitive areas or natural resources at risk;
9. if other than the person making the telephone report, the names, addresses, and telephone numbers of the responsible person and the contact person at the location of the discharge or spill;
10. a description of any actions that have been taken, are being taken, and will be taken to contain and respond to the discharge or spill;
11. any known or anticipated health risks;

12. the identity of any governmental representatives, including local authorities or third parties, responding to the discharge or spill; and
13. any other information that may be significant to the response action.

If the discharge or spill creates an imminent health threat, the responsible person (RP) must immediately notify and cooperate with local emergency authorities in providing support to implement appropriate notification and response actions (e.g., the fire department, fire marshal, law enforcement authority, health authority, or Local Emergency Planning Committee as appropriate). The local emergency authority must implement (as necessary) its emergency management plan, which may include notifying and evacuating affected persons. In the absence of a local emergency authority, the RP must take reasonable measures to notify potentially affected persons of the imminent health threat.

The RP must immediately abate and contain the discharge or spill and must cooperate fully with the TCEQ and local emergency authorities. The RP must also begin reasonable response actions, which may include:

1. arrival of the responsible party or response personnel hired by the RP to the site of the discharge or spill,
2. attempting to stop the discharge or spill,
3. minimizing the impact to the public health and the environment,
4. neutralizing the effects of the incident,
5. removing the discharged or spilled substances, or
6. managing the wastes.

Within 30 working days of the discovery of the discharge or spill, the RP must submit written information to the appropriate TCEQ Regional Manager describing the details of the discharge or spill and supporting the adequacy of the response action. A report is not required for spills occurring during the normal course of transportation which are reported to the U.S. Department of Transportation under 49 CFR, §171.16. If a spill cannot be cleaned up within 180 days of the date it was reported, the RP is required to clean up the spill in accordance with the TCEQ's risk-based corrective action rules.

Applicability

The TCEQ's Spill Prevention and Control Rules apply to discharges or spills that result in a release to the environment within the territorial limits of the state, including the coastal waters of the state. The rules do not apply to the following:

1. Discharges or spills of oil that enter or threaten to enter the coastal waters of the state. Except for spills of oil of 240 barrels or less for which the Railroad Commission of Texas (RRC) is the on-scene coordinator, such discharges or spills are regulated by the Texas General Land Office under the Oil Spill

Prevention and Response Act of 1991, the Texas Natural Resources Code, Chapter 40, Subchapters C, D, E, F, and G;

2. Discharges or spills from activities subject to the jurisdiction of the RRC under TWC, §26.131;
3. Releases only to air;
4. The lawful placement of waste or accidental discharge of material into a solid waste management unit registered or permitted under 30 TAC Chapter 335, Subchapter A (relating to Industrial Solid Waste and Municipal Hazardous Waste in General);
5. Units and activities regulated under the authority of the TWC, Chapter 26, Subchapter I (relating to Underground and Aboveground Storage Tanks);
6. The lawful application of materials, including but not limited to fertilizers and pesticides, to land or water;
7. Discharges that are authorized by a permit, order, or rule issued under federal law or any other law of the state, provided, that discharges not so authorized are reported under the Spill Prevention and Control Rules unless the permit, order, or other TCEQ rule provides an applicable reporting requirement;
8. Discharges or spills that are continuous and stable in nature, and are reported to the U.S. Environmental Protection Agency under 40 CFR, §302.8; or
9. Discharges or spills occurring during the normal course of rail transportation about which carriers are required to give notice and report in accordance with 49 CFR, §§171.15 and 171.16.
10. Accidental discharges or spills of treated or untreated wastewater that are reported in accordance with 30 TAC §305.132 (relating to Special Conditions for Certain Wastewater Discharges).

Wastewater Spills and Accidental Discharges

Additionally, the TCEQ adopted 30 TAC §§319.302.1-302.3 (Public Notice of Spills or Accidental Discharges from Wastewater Facilities Owned or Operated by Local Governments), which became effective December 30, 1999. These rules require:

1. The owner of a facility must designate a responsible individual to comply with the rules. For the purposes of these requirements, "owner" may refer to this responsible individual designated by the owner.
2. In addition to the noncompliance notification to the TCEQ required by 30 TAC, §305.125(9) (relating to Standard Permit Conditions) and any notification required under 30 TAC, Chapter 327 (relating to Spill Prevention and Control), the owner must notify appropriate local government officials and the local media whenever one of the following types of spills occurs:

- a. a spill that the facility owner knows or has reason to know, will adversely affect a public or private source of drinking water (regardless of volume);
 - b. a spill with a volume of 50,000 gallons or more where one or more of the following conditions also exists:
 - i. the spill occurs within ½-mile of a public or private source of drinking water;
 - ii. the spill occurs within ½-mile of a private drinking water well and that private well is located within ½-mile of a public water supply well;
 - iii. the spill occurs within ½-mile up-gradient of a surface water intake for a drinking water source;
 - iv. the spill occurs in an active groundwater recharge area;
 - v. the spill occurs up-gradient and within ½-mile of a karst terrain or shallow alluvial well that is a source of drinking water; or
 - c. a spill of 100,000 gallons or more.
3. The owner must issue the notice using a TCEQ approved form as provided in 30 TAC, §319.303 as quickly as possible, but not later than 24 hours after becoming aware of the spill. The notice must be delivered in an expeditious manner, either by hand-delivery, facsimile, e-mail, or by phone with follow-up written notice.
 4. Immediately after giving notice to appropriate local government officials and local media, the owner must report to the appropriate TCEQ regional office that it made the required notice.

Reporting of Certain Spills at Facilities Owned or Operated by Local Government

Senate Bill (SB 912), passed by the 84th Texas Legislature, 2015, amended the TWC, §26.039 to allow individuals to report certain accidental discharges or spills of treated or untreated wastewater on a monthly basis from wastewater treatment facilities or collection systems owned or operated by a local government. The legislation also required TCEQ to establish standard methods for calculating the volume of accidental discharges or spills of treated or untreated wastewater related to this section; to consider compliance history of the individual; and to establish procedures for formatting and submitting a monthly summary. To implement this legislation, TCEQ amended 30 TAC, Chapter 327 to add §327.32, effective June 2, 2016.

In order to qualify for the monthly reporting option under the new rules, each individual accidental discharge or spill must meet the following characteristics:

- (1) Have a volume of no more than 1,000 gallons
- (2) Not be associated with another simultaneous accidental discharge or spill of treated or untreated wastewater;

- (3) Is controlled or removed before it enters water in the state or adversely affects a public or private source of drinking water; and
- (4) Is not otherwise subject to local regulatory control and reporting requirements.

In addition, the monthly reporting is only available if the TCEQ has not required more frequent reporting based on the RP's history of noncompliance.

If the above requirements are met, the RP must submit a monthly summary by the 20th day of the month for each accidental discharge or spill that occurred during the previous month. The summary must include, at a minimum:

- (1) the location, volume, and content of the accidental discharge or spill;
- (2) a description of the accidental discharge or spill;
- (3) the cause of the accidental discharge or spill;
- (4) dates and times of the accidental discharge or spill; and
- (5) steps taken to reduce, eliminate, and prevent recurrence of the accidental discharge or spill.

Records of all accidental discharges or spills of treated or untreated wastewater under these rules must be kept on-site for at least three years.

This rule amendment at 30 TAC, §327.32(e) also provides methods to determine the volume of an accidental discharge or spill, including:

- (1) *Visual estimate.* If the accidental discharge or spill is less than 55 gallons, then using a standard five-gallon bucket for reference, first estimate the number of buckets that the discharge/spill would fill, then multiply the result by five to obtain the number of gallons. If the discharge/spill is larger than 55 gallons, then using a standard 55 gallon barrel for reference, estimate the number of barrels that would be filled and then multiply by 55 to estimate the number of gallons.
- (2) *Measured volume.* Identify the length, width, and depth of the contained accidental discharge or spill in feet and calculate the volume by multiplying length by width by depth by 7.5 (the conversion factor from cubic feet to gallons).
- (3) *Duration and flow rate.* Identify separate estimates for the duration and the flow rate of the accidental discharge or spill. The estimated volume is calculated by multiplying the duration (hours or days) by the flow rate (gallons/hour or gallons/day).
- (4) *Other methods.* The RP may use other volumetric calculation methodologies, so long as such methodologies include procedures to identify a duration, flow rate, depth, affected area, and total quantity of each spill (including, as appropriate, reference to estimation tools such as barrels, for example), and such methodology is consistent with standard and accepted industry practices. Such alternative methodologies must be identified in the monthly report.

Appendix 6. District and Regional Offices

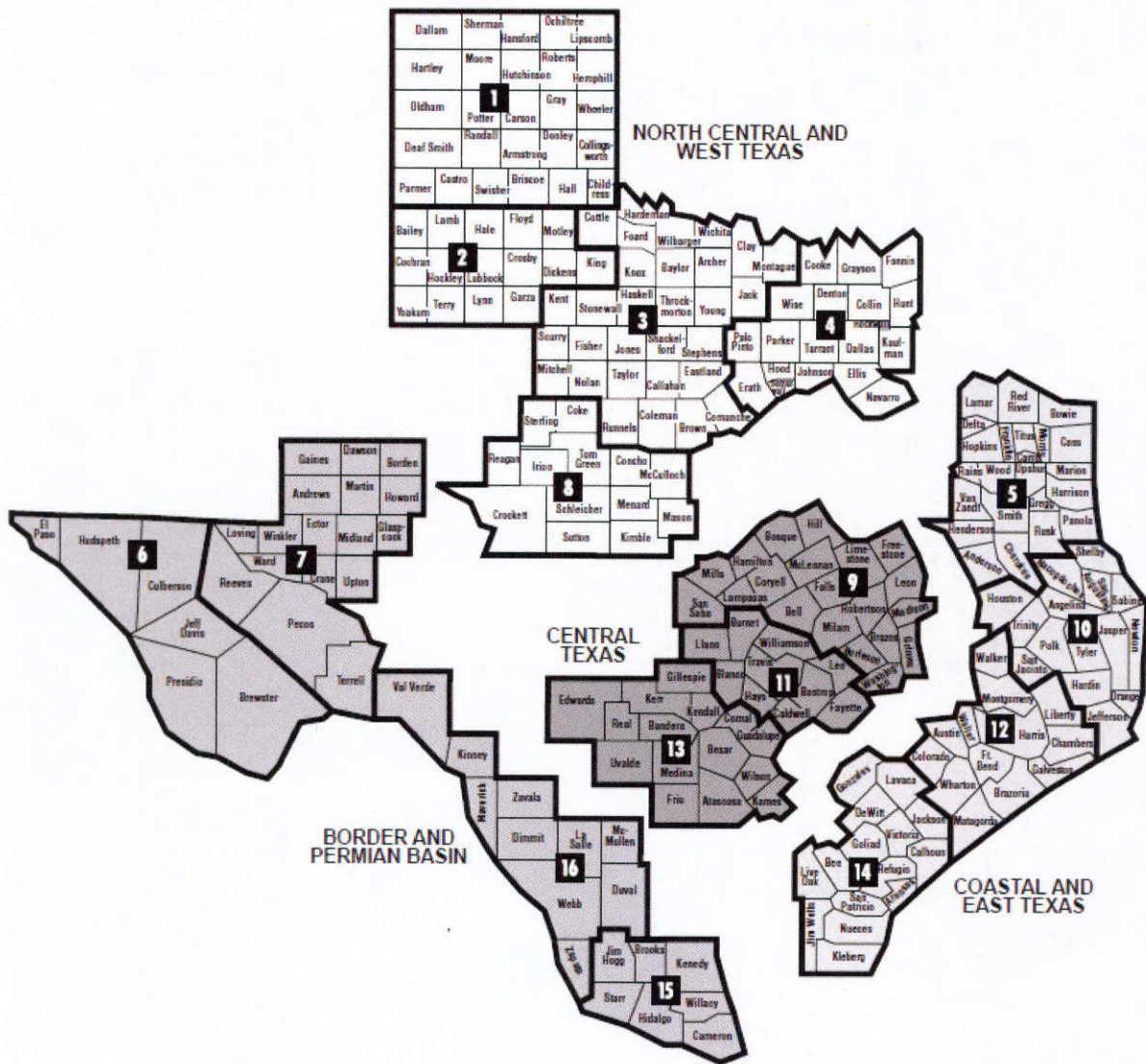
Texas Commission on Environmental Quality

Railroad Commission of Texas

Groundwater Conservation Districts

TCEQ AREA OFFICES	
BORDER AND PERMIAN BASIN AREA Area Director: David A. Ramirez <i>Includes Regions 6, 7, 15, and 16</i> 1804 W. Jefferson Ave.; Harlingen, TX 78550-5247 956-425-6010; FAX: 956-412-5059	COASTAL AND EAST TEXAS AREA Area Director: Kelly Keel Linden, MC 172 <i>Includes Regions 5, 10, 12, and 14</i> PO Box 13087; Austin, TX 78711-3087 12100 Park 35 Circle; Austin, TX 78753 512-239-3607; FAX: 512-239-4390
CENTRAL TEXAS AREA Area Director: Susan Jablonski, P.E., MC 172 <i>Includes Regions 9, 11, and 13</i> PO Box 13087; Austin, TX 78711-3087 12100 Park 35 Circle; Austin, TX 78753 512-239-6731; FAX: 512-239-4390	NORTH CENTRAL AND WEST TEXAS AREA Area Director: Randy J. Ammons <i>Includes Regions 1, 2, 3, 4, and 8</i> 5012 50th St., Ste. 100; Lubbock, TX 79414-3426 806-796-7092; FAX: 806-796-7107
TCEQ REGIONAL OFFICES	
Region 1: AMARILLO (Brad Jones, Director) 3918 Canyon Dr.; Amarillo, TX 79109-4933 806-353-9251; FAX: 806-358-9545	Region 9: WACO (David Van Soest, Director) 6801 Sanger Ave., Ste. 2500; Waco, TX 76710-7826 254-751-0335; FAX: 254-772-9241
Region 2: LUBBOCK (Gary Shipp, Director) 5012 50th St., Ste. 100; Lubbock, TX 79414-3426 806-796-7092; FAX: 806-796-7107	Region 10: BEAUMONT (Kathryn Saucedo, Director) 3870 Eastex Fwy.; Beaumont, TX 77703-1830 409-898-3838; FAX: 409-892-2119
Region 3: ABILENE (Winona Henry, Director) 1977 Industrial Blvd.; Abilene, TX 79602-7833 325-698-9674; FAX: 325-692-5869	Region 11: AUSTIN (David Van Soest, Director) 12100 Park 35 Circle; Austin, TX 78753 512-339-2929; FAX: 512-339-3795
Region 4: DALLAS/FT. WORTH (Tony Walker, Director) 2309 Gravel Dr.; Fort Worth, TX 76118-6951 817-588-5800; FAX: 817-588-5700	Region 12: HOUSTON (Ashley K. Wadick, Director) 5425 Polk St., Ste. H; Houston, TX 77023-1452 713-767-3500; FAX: 713-767-3520
Stephenville Office (CAFOs) 580 W. Lingleville Rd., Ste. D Stephenville, TX 76401-2209 254-552-1900 or 800-687-7078	Region 13: SAN ANTONIO (Joel Anderson, Director) 14250 Judson Rd.; San Antonio, TX 78233-4480 210-490-3096 FAX: 210-545-4329
Region 5: TYLER (Leroy Biggers, Director) 2916 Teague Dr.; Tyler, TX 75701-3734 903-535-5100; FAX: 903-595-1562	Region 14: CORPUS CHRISTI (Susan Clewis, Director) NRC Bldg., Ste. 1200; 6300 Ocean Dr., Unit 5839 Corpus Christi, TX 78412-5839 361-825-3100; FAX: 361-825-3101
Region 6: EL PASO (Lorinda Gardner, Director) 401 E. Franklin Ave., Ste. 560; El Paso, TX 79901-1212 915-834-4949; FAX: 915-834-4940	Region 15: HARLINGEN (Jaime A. Garza, Director) 1804 W. Jefferson Ave.; Harlingen, TX 78550-5247 956-425-6010; FAX: 956-412-5059
Region 7: MIDLAND (Lorinda Gardner, Director) 9900 W. IH-20, Ste. 100; Midland, TX 79706 432-570-1359; FAX: 432-561-5512	Region 16: LAREDO (Jaime A. Garza, Director) 707 E. Calton Rd., Ste. 304; Laredo, TX 78041-3887 956-791-6611; FAX: 956-791-6716
Region 8: SAN ANGELO (Winona Henry, Director) 622 S. Oakes, Ste. K; San Angelo, TX 76903-7035 325-655-9479; FAX: 325-658-5431	

TCEQ AREAS & REGIONS



TCEQ REGIONS

- | | | | |
|----------------------------|---------------------|--------------------|--------------------------|
| 1 AMARILLO | 5 TYLER | 9 WACO | 13 SAN ANTONIO |
| 2 LUBBOCK | 6 EL PASO | 10 BEAUMONT | 14 CORPUS CHRISTI |
| 3 ABILENE | 7 MIDLAND | 11 AUSTIN | 15 HARLINGEN |
| 4 DALLAS/FORT WORTH | 8 SAN ANGELO | 12 HOUSTON | 16 LAREDO |

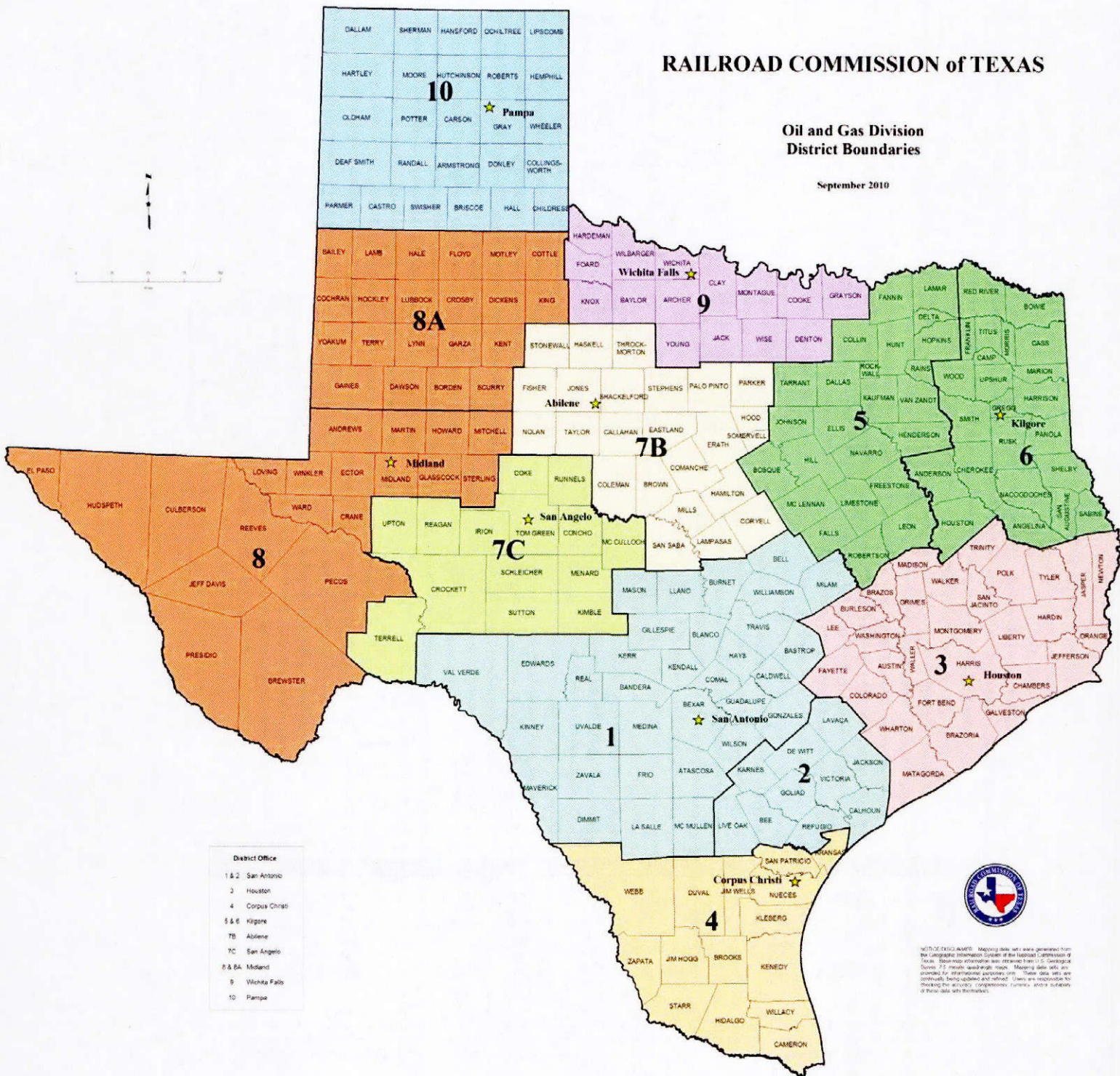
The TCEQ is an equal opportunity employer. The agency does not allow discrimination on the basis of race, color, religion, national origin, sex, disability, age, sexual orientation or veteran status. In compliance with the Americans with Disabilities Act, this document may be requested in alternate formats by contacting the TCEQ at 512-239-0028, Fax 512-239-4488, or 1-800-RELAY-TX (TDD), or by writing PO Box 13087, Austin, TX 78711-3087.

How is our customer service? Fill out our online survey at <www.tceq.texas.gov/customer/survey>.

RAILROAD COMMISSION of TEXAS

Oil and Gas Division District Boundaries

September 2010



District Office	
1 & 2	San Antonio
3	Houston
4	Corpus Christi
5 & 6	Kilgore
7B	Abilene
7C	San Angelo
8 & 8A	Midland
9	Wichita Falls
10	Pampa



NOTICE: DISCLAIMER: Mapping data sets were generated from the Geographic Information System of the Railroad Commission of Texas. Open-source information was obtained from U.S. Geological Survey 7.5 minute quadrangle maps. Mapping data sets are provided for informational purposes only. These data sets are continuously being updated and refined. Users are responsible for checking the accuracy, completeness, currency, and/or suitability of their data sets themselves.

Railroad Commission of Texas District Offices

<i>District Number</i>	<i>City</i>	<i>Address</i>	<i>Phone / FAX</i>
1 & 2	San Antonio	115 East Travis St, Suite 1610 San Antonio, TX 78205	210-227-1313 210-227-4822
3	Houston	1706 Seamist Dr, Suite 501 Houston, TX 77008	713-869-5001 713-869-9621
4	Corpus Christi	10320 IH 37 Corpus Christi, TX 78410	361-242-3113 361-242-9613
5 & 6	Kilgore	2005 North State Highway 42 Kilgore, TX 75662	903-984-3026 903-983-3413
7B	Abilene	3444 North First St, Suite 600 Abilene, TX 79603	325-677-3545 325-677-7122
7C	San Angelo	622 South Oakes St, Suite J San Angelo, TX 76903	325-657-7450 325-657-7455
8 & 8A	Midland	10 Desta Dr, Suite 500 E Midland, TX 79705	432-684-5581 432-684-6005
9	Wichita Falls	5800 Kell Blvd, Suite 300 Wichita Falls, TX 76310	940-723-2153 940-723-5088
10	Pampa	200 West Foster, Room 300 Pampa, TX 79065	806-665-1653 806-665-4217

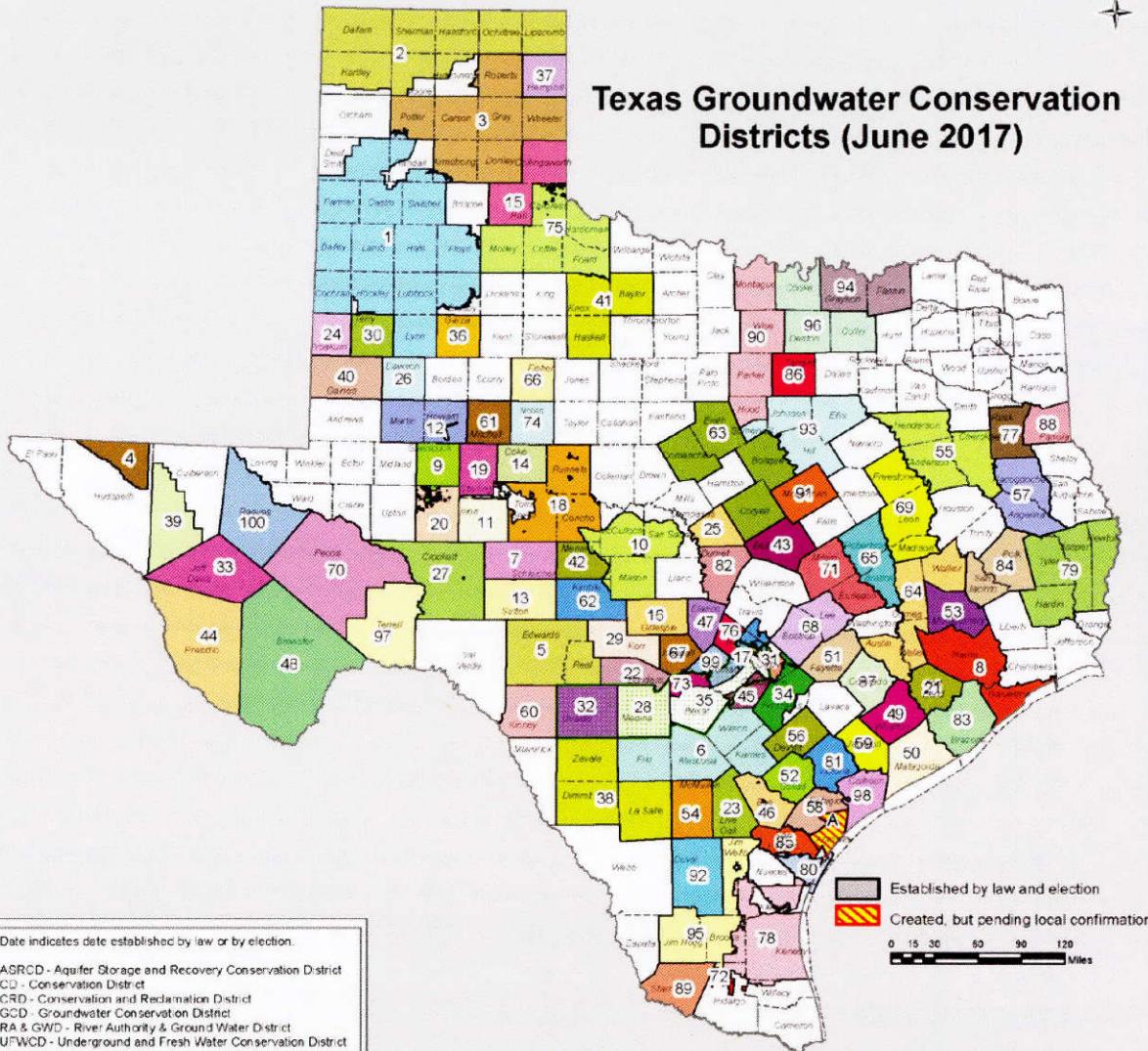
Groundwater Conservation Districts

- | | |
|--|---|
| 1 High Plains UWCD No.1 - 9/29/1951 | 52 Goliad County GCD - 11/6/2001 |
| 2 North Plains GCD - 1/2/1955 | 53 Lone Star GCD - 11/6/2001 |
| 3 Panhandle GCD - 1/21/1956 | 54 McMullen GCD - 11/6/2001 |
| 4 Hays GCD - 10/5/1957 | 55 Neches & Trinity Valleys GCD - 11/6/2001 |
| 5 Real-Edwards C and R District - 5/30/1959 | 56 Pecan Valley GCD - 11/6/2001 |
| 6 Evergreen UWCD - 8/30/1965 | 57 Pineywoods GCD - 11/6/2001 |
| 7 Plateau UWCD and Supply District - 3/4/1974 | 58 Refugio GCD - 11/6/2001 |
| 8 Harris-Galveston Subsidence District - 4/23/1975 | 59 Texana GCD - 11/6/2001 |
| 9 Glasscock GCD - 8/22/1981 | 60 Kinney County GCD - 11/2/2002 |
| 10 Hickory UWCD No. 1 - 8/14/1982 | 61 Lone Wolf GCD - 2/2/2002 |
| 11 Inon County WCD - 8/2/1985 | 62 Kimble County GCD - 5/3/2002 |
| 12 Permian Basin UWCD - 9/21/1985 | 63 Middle Trinity GCD - 5/4/2002 |
| 13 Sutton County UWCD - 4/5/1986 | 64 Bluetonnet GCD - 11/5/2002 |
| 14 Coke County UWCD - 11/4/1986 | 65 Brazos Valley GCD - 11/5/2002 |
| 15 Mesquite GCD - 11/4/1986 | 66 Clear Fork GCD - 11/5/2002 |
| 16 Hill Country UWCD - 8/8/1987 | 67 Cow Creek GCD - 11/5/2002 |
| 17 Barton Springs/Edwards Aquifer CD - 8/13/1987 | 68 Lost Pines GCD - 11/5/2002 |
| 18 Lipan-Kickapoo WCD - 11/3/1987 | 69 Mid-East Texas GCD - 11/9/2002 |
| 19 Sterling County UWCD - 11/3/1987 | 70 Middle Pecos GCD - 11/5/2002 |
| 20 Santa Rita UWCD - 8/19/1989 | 71 Post Oak Savannah GCD - 11/5/2002 |
| 21 Fort Bend Subsidence District - 9/28/1989 | 72 Red Sands GCD - 11/5/2002 |
| 22 Bandera County RA & GWD - 11/7/1989 | 73 Trinity Glen Rose GCD - 11/5/2002 |
| 23 Live Oak UWCD - 11/7/1989 | 74 Wes-Tex GCD - 11/5/2002 |
| 24 Sandy Land UWCD - 11/7/1989 | 75 Gateway GCD - 5/3/2003 |
| 25 Saratoga UWCD - 11/7/1989 | 76 Hays Trinity GCD - 5/3/2003 |
| 26 Mesa UWCD - 1/20/1990 | 77 Rusk County GCD - 6/5/2004 |
| 27 Crockett County GCD - 1/26/1991 | 78 Keredy County GCD - 11/2/2004 |
| 28 Medina County GCD - 8/26/1991 | 79 Southeast Texas GCD - 11/2/2004 |
| 29 Headwaters UWCD - 11/5/1991 | 80 Corpus Christi ASRCD - 6/17/2005 |
| 30 South Plains UWCD - 2/9/1992 | 81 Victoria County GCD - 8/5/2005 |
| 31 Plum Creek CD - 5/1/1993 | 82 Central Texas GCD - 9/24/2005 |
| 32 Uvalde County UWCD - 9/1/1993 | 83 Brazoria County GCD - 11/8/2005 |
| 33 Jeff Davis County UWCD - 11/2/1993 | 84 Lower Trinity GCD - 11/7/2006 |
| 34 Gonzales County UWCD - 11/2/1994 | 85 San Patricio County GCD - 5/12/2007 |
| 35 Edwards Aquifer Authority - 7/28/1996 | 86 Northern Trinity GCD - 5/15/2007 |
| 36 Garza County UWCD - 11/5/1996 | 87 Colorado County GCD - 11/6/2007 |
| 37 Hemphill County UWCD - 11/4/1997 | 88 Parola County GCD - 11/6/2007 |
| 38 Wintergarden GCD - 1/17/1998 | 89 Starr County GCD - 11/6/2007 |
| 39 Culberson County GCD - 5/2/1998 | 90 Upper Trinity GCD - 11/6/2007 |
| 40 Llano Estacado UWCD - 11/3/1998 | 91 Southern Trinity GCD - 8/19/2009 |
| 41 Rolling Plains GCD - 1/26/1999 | 92 Duval County GCD - 7/25/2009 |
| 42 Menard County UWCD - 8/14/1999 | 93 Prairielands GCD - 9/1/2009 |
| 43 Clearwater UWCD - 8/21/1999 | 94 Red River GCD - 9/1/2009 |
| 44 Presidio County UWCD - 8/31/1999 | 95 Brush Country GCD - 11/3/2009 |
| 45 Guadalupe County GCD - 11/14/1999 | 96 North Texas GCD - 12/1/2009 |
| 46 Bee GCD - 1/20/2001 | 97 Terrell County GCD - 11/8/2012 |
| 47 Blanco-Pedernales GCD - 1/23/2001 | 98 Calhoun County GCD - 11/4/2014 |
| 48 Brewster County GCD - 11/3/2001 | 99 Comal Trinity GCD - 6/17/2015 |
| 49 Coastal Bend GCD - 11/6/2001 | 100 Reeves County GCD - 11/3/2015 |
| 50 Coastal Plains GCD - 11/8/2001 | |
| 51 Fayette County GCD - 11/6/2001 | |

Pending Confirmation

A - Aransas County GCD

Texas Groundwater Conservation Districts (June 2017)



Texas Commission on Environmental Quality

This map was generated by the Water Availability Division of the Texas Commission on Environmental Quality. This product is for informational purposes and may not have been prepared for or be suitable for legal, engineering, or surveying purposes. It does not represent an on-the-ground survey and represents only the approximate relative location of property boundaries. For more information concerning this map, contact the Water Availability Division at (512) 235-4691.



Map printed June 1, 2017.

Date indicates date established by law or by election.

- ASRCD - Aquifer Storage and Recovery Conservation District
- CD - Conservation District
- CRD - Conservation and Reclamation District
- GCD - Groundwater Conservation District
- RA & GWD - River Authority & Ground Water District
- UFWCD - Underground and Fresh Water Conservation District
- UWCD - Underground Water Conservation & Supply District
- UWCD - Underground Water Conservation District
- WCD - Water Conservation District
- WD - Water District

Appendix 7. Contacts for Agency Programs

The following persons may be contacted for further information regarding individual programs or for guidance related to specific groundwater contamination cases which are listed under their program's jurisdiction.

TEXAS COMMISSION ON ENVIRONMENTAL QUALITY

Office of Compliance and Enforcement

Enforcement Division	Thomas Greimel	512-239-5690
Regional Offices	Tom Heitman, Program Support Section	512-239-3257

Office of Waste

Waste Permits Division	Arten Avakian, P.G., Municipal Solid Waste Permits Section	512-239-4419
Remediation Division	Kelly Peavler, Special Assistant	512-239-1352
Permitting & Registration Support Division	Ivan Messer, Ph.D., Occupational Licensing Section	512-239-6133
Radioactive Materials Division	Brad Broussard, Technical Specialist	512-239-6380

Office of Water

Water Quality Division	April Hoh, P.G., Water Quality Assessment Section	512-239-3567
Water Supply Division	Gary Regner, Public Drinking Water Section	512-239-4528
Water Availability Division	Cindy Hooper, P.G., Groundwater Planning & Assessment Team	210-403-4080
Water Quality Planning Division	Kerry Niemann, Manager, Planning & Implementation Section	512-239-0483

BUREAU OF ECONOMIC GEOLOGY

Sustainable Water Resources Program	Bridget R. Scanlon, Ph.D.	512-471-8241
-------------------------------------	---------------------------	--------------

DEPARTMENT OF STATE HEALTH SERVICES

Environmental & Consumer Safety Section	Emily Hall, MPH, Epidemiologist	512-776-2652
---	---------------------------------	--------------

RAILROAD COMMISSION OF TEXAS

Oil and Gas Division	Peter Pope, P.G., Site Remediation Section	512-463-2388
----------------------	--	--------------

TEXAS DEPARTMENT OF AGRICULTURE

Environmental & Biosecurity Program	David Villarreal, Ph.D.	512-463-7481
-------------------------------------	-------------------------	--------------

TEXAS A&M AGRILIFE RESEARCH

Texas Water Resources Institute Kevin Wagner, Associate Director 979-845-1851

TEXAS STATE SOIL AND WATER CONSERVATION BOARD

Nonpoint Source Program T.J. Helton, Coordinator 254-773-2250
ext. 234

TEXAS WATER DEVELOPMENT BOARD

Groundwater Monitoring Janie Hopkins, P.G., Manager 512-936-0841

TEXAS DEPARTMENT OF LICENSING AND REGULATION

Well Driller/ Pump Installer/
Abandoned Well Referral Program David Gunn 512-463-7880

TEXAS ALLIANCE OF GROUNDWATER DISTRICTS

Joe B. Cooper, President 254-965-6705

Appendix 8. Closed Cases

The following table lists 1,057 cases from the 1994 through 2015 Joint Groundwater Monitoring and Contamination Reports that have been closed by a program area or agency, and have been listed in previous reports with an Activity Status Code of 6C, 6D, or 6E. As described in [Figure 8](#), these codes refer to sites in which agency action is final, though contamination that requires certain controls may still exist at the site.

While enforcement actions may be closed on these cases, the Activity Status Code descriptions allow that groundwater contamination may still be present at the site, and may therefore be of interest to regulatory agencies and the general public. This list is not a comprehensive inventory. The Activity Status Codes "6D" and "6E" were first implemented in 1995, which is the primary reason that closed case data prior to 1994 has not been included in this table. Additionally, an agency or agency program area may have closed an enforcement case in any previous report without providing details on the closure, and groundwater local to the site may still be impacted by contamination. Instances of sites where groundwater was determined to have been impacted, but analysis indicated that the contamination was below regulatory action levels and the case was "closed" in the investigation stage, also will not be reflected in this table.

The codes used in this table are the same as those in the three main agency tables, however a code indicating the agency originally responsible for the case is included. "TCEQ" is the Texas Commission on Environmental Quality or predecessor agencies; "RRC" is the Railroad Commission of Texas; and "TAGD" is the Texas Alliance of GCDs. A field showing the calendar year of the last report in which the cases were listed is also included.

Additional information regarding these cases may be obtained from the agencies listed in the table. Contact information for agency staff members can be found in Appendix 7.

Table 4 - Historic Groundwater Contamination Cases for All Agencies, 1994-2015

TABLE 4 (APPENDIX 8)
 HISTORIC GROUNDWATER CONTAMINATION CASE DESCRIPTION BY COUNTY
 ALL AGENCIES, 1994-2015

EXPLANATIONS OF FIELDS

COUNTY: THE COUNTY NAME IS THE FIRST ENTRY IN THE LEFT PORTION OF THE TABLE. IT IS LISTED ONLY ONCE FOR EACH OF THE CASES IN THAT COUNTY.

AGENCY: TCEQ - TEXAS COMMISSION ON ENVIRONMENTAL QUALITY, OR PREDECESSOR AGENCIES
 RRC - RAILROAD COMMISSION OF TEXAS
 TAGD - TEXAS ALLIANCE OF GROUNDWATER DISTRICTS

DIVISION: DIVISIONS ARE LISTED ONLY ONCE WITH THEIR RESPECTIVE CASES FOR EACH COUNTY.
 ENF - ENFORCEMENT DIVISION, TCEQ
 FO - FIELD OPERATIONS, TCEQ
 RMD - RADIOACTIVE MATERIALS DIVISION, TCEQ
 REM/CA - REMEDIATION DIVISION/CORRECTIVE ACTION SECTION, TCEQ
 REM/DCRP - REMEDIATION DIVISION/ DRY CLEANERS PROGRAM, TCEQ
 REM/PST - REMEDIATION DIVISION/ PETROLEUM STORAGE TANK PROGRAM, TCEQ
 REM/SF - REMEDIATION DIVISION/ SUPERFUND PROGRAM, TCEQ
 REM/SSDAP - REMEDIATION DIVISION/SUPERFUND SITE DISCOVERY AND ASSESSMENT, TCEQ
 REM/VC - REMEDIATION DIVISION/VOLUNTARY CLEANUP PROGRAM, TCEQ
 REM/VCIO - REMEDIATION DIVISION/VOLUNTARY CLEAN UP/INNOCENT OWNER, TCEQ
 REM/VCBSA - REMEDIATION DIVISION/VOLUNTARY CLEANUP/BROWNFIELDS SITE ASSESSMENT, TCEQ
 WPD/MSW - WASTE PERMITS DIVISION/MUNICIPAL SOLID WASTE SECTION, TCEQ
 WPD/IHW - WASTE PERMITS DIVISION/ INDUSTRIAL AND HAZARDOUS WASTE SECTION, TCEQ
 WQD/WQAS - WATER QUALITY DIVISION /WATER QUALITY ASSESSMENT SECTION, TCEQ
 WSD/PDW - WATER SUPPLY DIVISION /PUBLIC DRINKING WATER SECTION, TCEQ
 WAD/GPAT - WATER AVAILABILTY DIVISION/ GROUNDWATER PLANNING AND ASSESSMENT TEAM, TCEQ
 OIL & GAS - OIL AND GAS DIVISION, RRC
 SLUWCD - SANDYLAND UNDERGROUND WATER CONSERVATION DISTRICT, MEMBER OF TAGD

SECTION: PROGRAM AREA WITHIN DIVISION OF AGENCY RESPONSIBLE FOR CASE, IF APPLICABLE

FILE NAME: FILE NAMES REFLECT RESPONSIBLE PARTIES OR GEOGRAPHIC LOCATION

FILE NUMBER: FILE NUMBERS ARE ASSIGNED ACCORDING TO THE RESPECTIVE DIVISION NUMBERING SYSTEM. FILE NUMBER IS USED TO LOCATE FILE IN TCEQ RECORDS.

LOCATION: LOCATIONS ARE GIVEN AS ADDRESSES OR GEOGRAPHIC LOCATIONS DESCRIPTIONS.

CONTAMINATION DESCRIPTION: AS- ARSENIC, CR - CHROMIUM, PB - LEAD, NO3 - NITRATE, SO4 - SULFATE, VOC- VOLATILE ORGANIC COMPOUNDS, ORG.- ORGANIC CHEMICALS, TOC- TOTAL ORGANIC COMPOUNDS, TDS- TOTAL DISSOLVED SOLIDS, TCE- TRICHLOROETHENE, MEK - METHYL ETHYL KEYTONE, CARBON TET - CARBON TETRACHLORIDE, PCP - POLYCHLORINATED PHENYLS, PCB - PLOYCHLORINATED BIPHENYLS, TPH - TOTAL PETROLEUM HYDROCARBONS, BTEX - BENZENE-TOLUENE-ETHYLBENZENE-XYLENES, MTBE - METHYL-TERTIARY-BUTYL-ETHER. THE MAJORITY OF CASES INVOLVE PETROLEUM CONTAMINATION.

YEAR: YEAR CASE WAS DROPPED FROM THE REPORT

ENFORCEMENT STATUS: THE FIRST ENTRY IN THIS FIELD INDICATES THE LEVEL OF AGENCY RESPONSE, THE SECOND INDICATES THE SITE ACTIVITY STATUS. SOME CASES DO NOT HAVE COMPLETE ENFORCEMENT STATUS CODES BECAUSE OF INSUFFICIENT DATA. STATUS CODES MAY BE BORDER-LINE BETWEEN TWO LEVELS ON THE ENFORCEMENT STATUS MATRIX AND ARE ENTERED AS A COMBINATION OF ENFORCEMENT STATUS CODES, I.E.:3A,B OR 4,5. SEE PAGES 33-40 FOR A DESCRIPTION OF THESE CODES.

TABLE 4 (APPENDIX 8)
 HISTORIC GROUNDWATER CONTAMINATION CASE DESCRIPTION BY COUNTY
 ALL AGENCIES, 1994-2015

COUNTY	AGENCY	DIVISION	SECTION	FILE NAME	FILE NUMBER	LOCATION	CONTAMINATION DESCRIPTION	ENFORCEMENT STATUS		YEAR DELETED
ANDREWS	TCEQ	REM	VC	HALLBURTON ENERGY SERVICES - ANDREWS	1250	1420 N US HIGHWAY 385 SOUTH, ANDREWS	VOCS, METALS, TPH	0B	6D	2015
ARANSAS	TCEQ	REM	SSDAP	KINGSBURY SQUARE	FILED BY SITE NAME	4125 HIGHWAY 35 NORTH	NONE	6C	6C	2000
ARCHER	RRC	OIL & GAS	9	TEPPCO/CHOLLA PETROLEUM	OCP# 1042	7 MILES N OF ARCHER CITY, SCOTLAND FIELD	CRUDE OIL	1C	6C	2005
AUSTIN	TCEQ	REM	VC/VCP	CRABAR BUSINESS SYSTEMS	477	1402 EAST HACIENDA ROAD, BELLVILLE	TPH, CHLORINATED SOLVENTS	0	6C	2001
BAYLOR	TCEQ	WSD	PDW	BAYLOR WSC	G0120004?	? OF 9 WELLS	BROMACIL	2D	6C	2002
BEE	RRC	OIL & GAS	2	EXXON MOBIL CORPORATION	OCP# 1285		BTEX IN GROUNDWATER	1C	6C	2006
BELL	TCEQ	REM	CA	ROCKWOOL INDUSTRIES	30086	1741 E 6TH STREET, BELTON	ARSENIC, SELENIUM	3A,3D	6C	1997
BEXAR	TCEQ	REM	CA DCRP	STANDARD INDUSTRIES NORTH SALADO VILLAGE - SA FIVE STAR CLEANERS #8	31653 DC0149	NELSON RD AT RELIABLE DR, SAN ANTONIO 2387 NORTHWEST MILITARY HIGHWAY	NITRATES CHLORINATED SOLVENTS	3A,B 1B, 2B	6C 6C	1997 2011
			SSDAP	SA 5 STAR DRY CLEANERS ASTRO-PLATING	DC0005 FILED BY SITE NAME	2414 BABCOCK ROAD, SAN ANTONIO 915 ROOSEVELT AVENUE, SAN ANTONIO, TX	CHLORINATED SOLVENTS CHROMIUM	2B, 4A, 5B 5B	6C 6C	2011 2015
			VC	VESTAL TANK SITE	2257	111 WEST VESTAL PLACE, SAN ANTONIO	SVOCS, METALS, CHLORINATED SOLVENTS, TPH	0B	6D	2015
			VC/IOP VC/VCP	WINNS SITE 6544 ALAMO HEIGHTS, SAN ANTONIO SITE	46 1108	3505 PLEASANTON ROAD, SAN ANTONIO 435-445 WEST SUNSET ROAD, SAN ANTONIO	VOCS LEAD, VOCS	0 0	6D 6C	2000 2002
				FORMER WINNS STORES DISTRIBUTION CENTER HISTORIC GARDENS PHASE II	987 1099	4342 PAN AM EXPRESSWAY, SAN ANTONIO S CHERRY, NEVADA, S MESQUITE, MLK, SAN ANTONIO	TPH, VOCS, METALS LEAD, METALS	0 0	6D 6C	2002 2000
				INDUSTRIAL LUBRICANTS - QUAKER STATE KWIK N NEAT CLEANERS	582 1441	434 RIVERSIDE DRIVE, SAN ANTONIO 12525 NACOGDOCHES, SAN ANTONIO	TPH CHLORINATED SOLVENTS	0 0	6C 6C	2000 6C
				OAK PARK CLEANERS - COLONIES NORTH REAGAN DAVIS SAN PEDRO PROPERTY	1551 1255	10002 WURZBACH ROAD, SAN ANTONIO 115 SAN PEDRO AVENUE, SAN ANTONIO	VOCS, CHLORINATED SOLVENTS VOCS, METALS, TPH	0 0	6C 6C	2002 2001
				WINDSOR PARK SHOPPING CENTER USGS FREON PLUME STUDY	923	4915 WALZEM ROAD, SAN ANTONIO 11 WELLS IN BEXAR COUNTY (68-27-515, 68- 28-703, 68-28-801, 68-28-911, 68-29-109, 68- 29-702, 68-35-102, 68-35-904, 68-36-102, 68- 37-104, & 68-37-701)	VOCS CCL3F (FREON)	0 1	6C 6C	2002 2006
				WEST AVENUE LANDFILL		SAN ANTONIO, BEXAR COUNTY, "CASTLE HILLS" 7 1/2 MINUTE USGS TOPOGRAPHIC SHEET	ORGANIC COMPOUNDS, TCE	2D	6C	2006
				BMW D HILL COUNTRY BMW D LEON SPRINGS MOBILE VILLA	G0150054D G0150120A	7-108 ASPEN LN-FRONT 1-BREWER	TETRACHLOROETHENE TETRACHLOROETHENE	2D 2D	6C 6C	2002 2002
				BMW D LEON SPRINGS MOBILE VILLA BMW D LEON SPRINGS MOBILE VILLA	G0150120B G0150120C	2- FAHRANTH OLD 3- FAHRANTH OLD	TETRACHLOROETHENE TETRACHLOROETHENE, TRICHLOR OETHENE	2D 2D	6C 6C	2002 2002

TABLE 4 (APPENDIX 8)
 HISTORIC GROUNDWATER CONTAMINATION CASE DESCRIPTION BY COUNTY
 ALL AGENCIES, 1994-2015

COUNTY	AGENCY	DIVISION	SECTION	FILE NAME	FILE NUMBER	LOCATION	CONTAMINATION DESCRIPTION	ENFORCEMENT STATUS	YEAR DELETED	
BEXAR	TCEQ	WSD	PDW	CAMP STANLEY	150117	WELL 16 (G0150117E) - N END OF MOYER ROAD	TRICHLOROETHENE, CIS & TRANS 1,2- BICHLOROETHENE, TETRACHLOROETHENE	2C	6E	1998
				CAMP STANLEY	G0150117E	16-N MOYER RD	TRICHLOROETHENE, CIS & TRANS 1,2- BICHLOROETHENE, TETRACHLOROETHENE		6E	2000
				RANDOLPH AIR FORCE BASE SAN ANTONIO WATER SYSTEM	G0150115A 150018	IN PIT BY BLDG 1025	OIL TETRACHLOROETHENE	X	6E	2002
				SAN ANTONIO WATER SYSTEM	G0150018BJ	BARBET 1	TETRACHLOROETHENE		6C	1999
				SAN ANTONIO WATER SYSTEM SOUTHWEST TEXAS METHODIST HOSPITAL	G0150018CR G0150180A	DREAMHILL 7700 FLOYD CURL DR,SAN ANTONIO	TETRACHLOROETHENE TETRACHLOROETHYLENE		6C 6C	2000 2015
BOWIE	TCEQ	REM	SF	KOPPERS CO INC - TEXARKANA PLANT	SUP122	W THIRD ST 1 MI W OF DOWNTOWN, TEXARKANA	POLYAROMATIC HYDROCARBONS (PAH)	3B	6E	2013
		WPD	MSW	LONE STAR ARMY AMMUNITION PLANT LANDFILL	MSW01898	LONE STAR ARMY AMMUNITION PLANT 11 MILES W OF TEXARKANA CITY LIMIT		2B	6C	2012
				US ARMY RED RIVER DEPOT LANDFILL	MSW01313	2.5 MILES OF HOOKS CITY LIMITS, 3 MILES E OF NEW BOSTON CITY LIMITS	MW-31A & 32A: 1,4-DIOXANE	2B	6C	2007
BRAZORIA	RRC	OIL & GAS		ROHAN COMPLAINT	3-5755	2 1/2 MILES SE OF PEARLAND	NATURAL GAS	2	6C	2002
	TCEQ	REM	CA	BASF CORP	30024	602 COPPER RD, FREEPORT 77541	PHENOL	3A	6C	2006
				NALCO CHEM CO - FREEPORT	30707	COUNTY ROAD 229, FREEPORT	LEAD SOLVENTS, CHLORIDES	2A	6C	2000
			VC	BENCHMARK ELECTRONICS	1972	807 BRAZOS PARK DRIVE, CLUTE	VOCS	0B	6C	2015
			VC/BSA	BLANCHARD AUTO SALES	G016	EAST BRAZOS, WEST COLUMBIA	PETROLEUM HYDROCARBONS	0	6D	2000
WPD	MSW		PEARLAND-MANVEL LANDFILL (PRE-SUBTITLE D ONLY)	MSW0NONE	4.5 MI SW OF PEARLAND, ON BEDYNEK RD BETWEEN AMERICAN CANAL AND COUNTY RD 100 (BAHLER RD)	MW-1A, 5A, 6A, 7A: VOCS (BROMOBENZENE; CHLOROBENZENE; 1,2- DICHLOROBENZENE; 1,3- DICHLOROBENZENE; 1,4- DICHLOROBENZENE); RADIONUCLIDES (AMERICIUM-241)	2B	6C	2014	
			SEABREEZE ENVIRONMENTAL LANDFILL	MSW01539A	1.7 MILES SE INTERSECTION FM 523 AND FM 2004 ADJACENT E SIDE FM 523 14 WITHIN PLANT			2B	6C	2009
	WSD	PDW		CONOCO PHILLIPS COMPANY SWEENEY PLANT DOW CHEM COMPANY - PLANT B DOW CHEM COMPANY - PLANT B	G0200237B 200232 G0200232B		MTBE TRICHLOROETHENE TRICHLOROETHENE	2C	6C 6E 6E	2008 1999 2000
BRAZOS	TCEQ	REM	DCRP	BRIARCREST CLEANERS / PARK PLACE PLAZA	DC0038	2501 SOUTH TEXAS AVE, COLLEGE STATION	CHLORINATED SOLVENTS	5B	6C	2015
			VC/VCP	HALLMARK CLEANERS - BRYAN OMC INDUSTRIES INC	DC0140 1022	800 E VILLA MARIA RD #1 BRONZE WEST, BRYAN	CHLORINATED SOLVENTS METALS, PCE	0B,2B,5B 0	6C 6C	2010 2001
BROOKS	RRC	OIL & GAS		KOCH PIPELINE CO LP	OCP# 1491	LAT 27.1886 LONG -98.0543 (MARIPOSA RANCH ROAD)	TPH, BTEX, PSH	0	6C	2008
			4	HILCORP ENERGY CORPORATION	OCP# 2043	GLORIA GARCIA LOPEZ #1	BENZENE	0	6C	2006
BROWN	RRC	OIL & GAS		UNIDENTIFIED	7B-6376	12 MILES NORTH OF BROWNWOOD	CL IN WATER WELL	5	6C	2003

TABLE 4 (APPENDIX 8)
 HISTORIC GROUNDWATER CONTAMINATION CASE DESCRIPTION BY COUNTY
 ALL AGENCIES, 1994-2015

COUNTY	AGENCY	DIVISION	SECTION	FILE NAME	FILE NUMBER	LOCATION	CONTAMINATION DESCRIPTION	ENFORCEMENT STATUS	YEAR DELETED
BROWN	TCEQ	WPD	MSW	REGIONAL LANDFILL OF BROWNWOOD	MSW01562A	2 MILES S OF BROWNWOOD 1.5 MILES S OF INDIAN CREEK ROAD & FM 45 INTERSECTION		2B 6C	2008
BURNET	TCEQ	REM	SSDAP	SOUTHWESTERN GRAPHITE CO	FILED BY SITE NAME	2046 CR 115 BURNET TEXAS	BERYLLIUM, CADMIUM, VANADIUM	5A,4N,3N, 2B,1A	2010
		WSD	PDW	GRANITE SHOALS KINGSWOOD NORTHBRIDGE COMM IND SITES	G0270107B G0270091A	WELL 2/KINGSWOOD SUB 1-W OF US 281	MTBE 1,1 DICHLOROETHYLENE	Z 6C Z 6E	2003 2001
CALDWELL	TCEQ	WPD	MSW	CITY OF SAN MARCOS: MW-103	MSW00640	ON THE GARY JOBS CORPS TRAINING CTR, 1 MI SE OF ST HWY 21 AND 1.6 MI SW OF FM 1966, SAN MARCOS	TRICHLOROETHYLENE, VINYLCHLORIDE	2B 6C	1995
		WSD	PDW	MARTINDALE WSC MARTINDALE WSC	G0280013B G0280013C	WELL 2- 300FT FROM RIVER WELL 3-NEW WELL	ATRAZINE ATRAZINE	2C 6C 2C 6C	2001 2001
CALHOUN	RRC	OIL & GAS		KOCH VIRGINIA STREET STATION	OCP# 1500	PORT LAVACA	CRUDE OIL, BTEX, TPH	1C 6C	2010
	TCEQ	REM	CA	FORMOSA PLASTICS CORP	31945	NORTH OF SH 38 AND FM 1593 IN POINT COMFORT	ETHYLENEDICHLORIDE	3D 6C	1997
CAMERON	TCEQ	REM REM REM	SF VC/BSA VC/VCP	NIAGARA CHEMICAL LOS FRESNOS BUSINESS INCUBATOR SOUTHERN PACIFIC RAILYARD - AOC NO 2	SUP131 G039 1274	421 N C ST, HARLINGEN 110/112/120 WEST OCEAN BOULEVAR D, LOS FRESNOS EAST 6TH, TYLER, EAST 7TH AND HARRISON, BROWNSVILLE	ARSENIC LEAD LEAD	3B 6C 0 6D 6C	2013 2001
CASTRO	TCEQ	WSD	PDW	DIMMITT MUNICIPAL WATER SYSTEM DIMMITT MUNICIPAL WATER SYSTEM DIMMITT MUNICIPAL WATER SYSTEM DIMMITT MUNICIPAL WATER SYSTEM DIMMITT MUNICIPAL WATER SYSTEM DIMMITT MUNICIPAL WATER SYSTEM HART MUNICIPAL WATER SYST	350001 G0350001I G0350001K G0350001L G0350001M G0350001P G0350002C	9-3RD & SO ST S-2/S OF CITY S-3/S OF CITY S-4/S OF CITY N-3/S OF CITY 3 - 7TH / AVE E	ATRAZINE, TRIAZINES ATRAZINE, TRIAZINES ATRAZINE, TRIAZINES ATRAZINE, TRIAZINES ATRAZINE, TRIAZINES ATRAZINE, TRIAZINES BENZENE	6C 6C 6C 6C 6C 6C 2C 6C	1999 2000 2000 2000 2000 2000 2012
COCHRAN	RRC	OIL & GAS	8A	DUB ETHEREDGE COMPLAINT JAY ADAMS COMPLAINT (EXXONMOBIL) LARRY BESEDA COMPLAINT	8A-4484 8A-0840	LEHMAN AREA, LEVELLAND FIELD NORTH LEVELLAND UNIT 3 MILES WEST OF WHITEFACE	WATER WELL SALTY CHLORIDES CL	1C 6C 1C 6C 2 6C	2005 2003 1994
	TCEQ	WSD	PDW	MORTON PUBLIC WATER SUPPLY MORTON PUBLIC WATER SUPPLY	400001 G0400001A	WELL 1 (G0400001A) - SE OF JEFFERSON AVE AND 1ST ST 1- 1ST/JEFFERSON	BENZENE BENZENE	2C 6E 6E	1998 2000
COKE	RRC	OIL & GAS	7C	ORYX ENERGY CORPORATION		JAMESON FIELD	CHLORIDES	1A 6C	2002
	TCEQ	WSD	PDW	WEST TEXAS UTILITIES OAK CREEK PLA	G0410013A	1-200FT NE OF PLANT	PROMETON, BROMACIL	2C 6C	2001

TABLE 4 (APPENDIX 8)
 HISTORIC GROUNDWATER CONTAMINATION CASE DESCRIPTION BY COUNTY
 ALL AGENCIES, 1994-2015

COUNTY	AGENCY	DIVISION	SECTION	FILE NAME	FILE NUMBER	LOCATION	CONTAMINATION DESCRIPTION	ENFORCEMENT STATUS	YEAR DELETED			
COLLIN	TCEQ	REM	DCRP	CUFF AND COLLAR CLEANERS	DC0156	1405 JUPITER ROAD	CHLORINATED SOLVENTS	0B, 2B	6C	2011		
				FMR? USA CLEANERS - PLANO	DC0120	2912 LEGACY DRIVE	CHLORINATED SOLVENTS	5B, 2B	6C	2010		
				SUMMERSIDE CLEANERS	DC0101	17475 PRESTON ROAD, DALLAS	CHLORINATED SOLVENTS	2B, 5B	6C	2011		
				TOWN AND COUNTRY CLEANERS - PLANO	DC0189	2070 W SPRING PKWY, STE 346	CHLORINATED SOLVENTS	2B, 5B	6C	2012		
	VC	VC/VCP	MSW	VILLAGE CREEK SHOPPING CENTER FORMER PLANO CLEANER	DC0059	6150 INDEPENDENCE PARKWAY, PLANO	CHLORINATED SOLVENTS	2B	6C	2009		
				BENT TREE SHOPPING CENTER	747	17610 MIDWAY ROAD, DALLAS	CHLORINATED SOLVENTS	0B	6C	2015		
				PRAIRIE CREEK VILLAGE SHOPPING CENTER	2606	2963 WEST 15TH STREET, PLANO	VOCS, CHLORINATED SOLVENTS	0B	6D	2015		
				BERKELEY SQUARE SHOPPING CENTER	1399	4621 WEST PARK BLVD, PLANO	CHLORINATED SOLVENTS	0	6C	2001		
				BERKELEY SQUARE SHOPPING CENTER	537	4622 WEST PARK BLVD, PLANO	CHLORINATED SOLVENTS	0	6C	2001		
				PARK PAVILLION SHOPPING CENTER	772	2001 COIT ROAD, PLANO	VOCS	0	6D	2004		
				PARKWOOD SQUARE SHOPPING CENTER	918	300 CUSTER ROAD, PLANO	CHLORINATED SOLVENTS	0	6C	2002		
				PITTMAN CORNERS	915	SWC 15TH AND CUSTER ROAD, PLANO	CHLORINATED SOLVENTS	0	6C	2001		
				SEC FM 720 AND PRESTON ROAD (FRISCO)	660	SEC FM 720 & PRESTON ROAD, FRISCO	TPH, BTEX	0	6C	2000		
				SECURITY STORAGE	501	1919 WEST 15TH STREET, PLANO	TPH	0	6C	2000		
				VACANT TRACT OF LAND/ARAP AHO AND QUORUM	204	SWC ARAPAHOE AND QUORUM, ADDISON	TPH, PETROLEUM HYDROCARBONS	0	6C	2000		
				WPD	MSW	121 REGIONAL DISPOSAL LANDFILL	MSW02294	CITY OF ANNA IS N AND CITY OF MELISSA IS W; THE RDF IS NOT WITHIN CITY LIMITS OF EITHER	MW-4: NICKEL, ZINC	2B	6C	2010
						CITY OF WYLIE: MW-12 AND 13	MSW00712	0.5 MI SE OF INTERSECTION OF STATE HWY 78 & FM 2514, WYLIE	VOCS (TOLUENE)	2A	6C	1998
NORTH TEXAS MUNICIPAL WATER DISTRICT LANDFILL	MSW00568A	500 OLD MILL RD MCKINNEY TX 75069				2B	6C	2012				
COLORADO	RRC	OIL & GAS	3	LESLIE HEINSOHN COMPLAINT	03-5007	8 MILES NW OF COLUMBUS	SODIUM CHLORIDE	1C	6C	2000		
	TCEQ	WPD	MSW	ALTAIR DISPOSAL SERVICES LLC LANDFILL (PRE-SUBTITLE D AND SUBTITLE D)	MSW00203A	2 MILES N OF ALTAIR ON W SIDE OF STATE HIGHWAY 71			6C	2015		
COMAL	TCEQ	WAD	GPAT	USGS FREON PLUME STUDY		5 WELLS (68-22-801, 68-22-805, 68-23-304, 68-30-215, & 68-30-312) AND 2 SPRINGS (68-15-901 & 68-23-304) IN COMAL COUNTY	CCL3F (FREON)	1	6C	2006		
COMANCHE	RRC	OIL & GAS	7B	EXXONMOBILE REFINING AND SUPPLY CO UNIDENTIFIED	OCP#3033 7B-7401	FORMER DELEON STATION 5 MILES NORTHWEST OF DUSTER	BTEX, TPH BENZENE IN GW WELL	0 5	6C 6C	2013 2003		
	TCEQ	WAD	GPAT	TDA PESTICIDE SURVEY	4105505	WELL NO 41-05-505 (SAMPLE 1171-91-003) "COMANCHE 31"	METOLACHLOR	2D	6C	2006		
				TDA PESTICIDE SURVEY	4105508	WELL NO 41-05-508 (SAMPLE REP 2) "COMANCHE 9"	2,4,5-T	2D	6C	2006		
COOKE	RRC	OIL & GAS	9	CREED COMPLAINT	OCP# 1675	4 MILES NW OF MUENSTER, COOKE COUNTY	NACL	5	6C	2005		
	TCEQ	REM	VC	SOUTHLAND PAINT COMPANY	904	1101 SOUTHLAND DRIVE, GAINESVILLE	VOCS, SVOCs, CHLORINATED SOLVENTS, TPH	0B	6D	2015		
				GAINESVILLE MUNICIPAL AIRPORT - 2	758	2300 BONNAVILLA, ROUTE 2, BOX 3416, GAINESVILLE	TPH	0	6C	1999		
WPD	MSW	CITY OF GAINESVILLE: MW-8A AND MW-9	MSW00302	ON FM 902, 2.5 MI E OF FM 372, GAINESVILLE	TDS, CL, VOCS.	2A	6C	1996				

TABLE 4 (APPENDIX 8)
 HISTORIC GROUNDWATER CONTAMINATION CASE DESCRIPTION BY COUNTY
 ALL AGENCIES, 1994-2015

COUNTY	AGENCY	DIVISION	SECTION	FILE NAME	FILE NUMBER	LOCATION	CONTAMINATION DESCRIPTION	ENFORCEMENT STATUS	YEAR DELETED	
COOKE	TCEQ	WPD	MSW	CITY OF GAINESVILLE LANDFILL	MSW00302	N OF FM 902 2.5 MILE E OF FM 902 AND FM 373 INTERSECTION IN COOKE COUNTY	MW-2: VOCS (CHLOROBEZENE); MW-3R: VOCS (1,4-DICHTHROLOBENZENE)	6C	2013	
CORYELL	TCEQ	WPD	MSW	FORT HOOD LANDFILL	MSW01866	WEST ON HWY 90 (W FT HOOD EXIT), RIGHT ON CLARK RD, AT DEAD END OF CLARK RD	MW-8: 1,1-DICHLOROETHANE	2B	6C	2010
CRANE	RRC	OIL & GAS	8	SHELL PIPELINE COMPANY EDWARDS RANCH WATER FIELD	OCP#1052	PENWELL PUMP STATION, 15 MI S OF PENWELL 10 MILES SE OF MONAHANS	CRUDE NACL	0	6C	2011
								0	6C	1998
CROCKETT	RRC	OIL & GAS	7C	DUKE ENERGY (FORMERLY UPRC) BELVAN GAS PLANT - MONITORING WELL EMERALD UNDERGROUND WATER DIST KOCH MIDSTREAM SERVICES (SID RICHARDSON)	OCP#1203	OZONA GAS PLANT, 1 MI S OF OZONA 20 MILES NW OF OZONA 25 MILES WEST OF OZONA 6 MILES SOUTH OF MCCAMEY	HYDROCARBONS	0	6C	2011
					7C-1756		OIL	1C	6C	1995
					7C-1961		CRUDE OIL	1C	6C	2000
					OCP# 1474		BTEX	0	6C	2003
CROSBY	RRC	OIL & GAS	8A	PRICE THOMAS COMPLAINT RIVERA COMPLAINT	8A-3475	5 MILES SOUTH OF CAP ROCK 20 MILES NORTH OF POST	CHLORIDES	1C	6C	1999
							CHLORIDES	1C	6C	1998
							TCEQ	WAD	GPAT	COOP TNRCC/TWDB
CULBERSON	TCEQ	WSD	PDW	GMNP - PINE SPRINGS	550014			6C	1999	
				GMNP - PINE SPRINGS	G0550014A	1- CAMPGROUND		6E	2000	
DALLAM	TCEQ	WSD	PDW	DALHART MUNICIPAL WATER SYSTEM	560001		BTEX, MTBE, BENZENES, BUTANES, PENTANES, PROPANES	6C	1999	
				DALHART MUNICIPAL WATER SYSTEM	G0560001B	17 - EAST CEMETERY	BENZENE, XYLENES, MTBE, TICS	2C	6C	2010
				DALHART MUNICIPAL WATER SYSTEM	G0560001F	21- TRINIDAD / AMARILLO ST	BTEX, MTBE, BENZENES, BUTANES, PENTANES, PROPANES	6C	2000	
DALLAS	TCEQ	ENF REM	ENF CA	GNB INC - FARMERS BRANCH	31697	1880 VALLEY VIEW RD, FARMERS BRANCH	CONTAMINATION NOT FOUND	4B	6C	1997
				AVIALL SERVICES INC	30430	6114 FOREST PARK RD, DALLAS 75235	JET FUEL, TCE, HALOCARBONS	0	6D	2002
				DAL- CHROME COMPANY INC	65246	3044 MORRELL ST, DALLAS 75216	NICKEL, CHROMIUM	0	6D	2001
				RATHON (DIVERSEY CHEM CO - DUBOIS)	30602	CENTRAL FREEWAY @ RIVER OAKS, DALLAS	VOC	C3	6C	2000
				BELL CLEANERS	DC0053	9215 MIDWAY ROAD, DALLAS	CHLORINATED SOLVENTS/HYDROCARBONS	5B	6C	2011
				FAST QUALITY CLEANERS	DC0100	1544 S BUCKNE	CHLORINATED SOLVENTS	5B	6C	2013
				FISHBURNS CLEANERS	DC0122	6029-6041 FOREST LANE	CHLORINATED SOLVENTS	2B	6C	2009
				FMR DRY CLEANER	DC0193	708 W SPRING VALLEY RD	CHLORINATED SOLVENTS	5B	6C	2015
GALAXY CLEANERS	DC0164	1403 N BELT LINE RD	CHLORINATED SOLVENTS	5B	6C	2014				

TABLE 4 (APPENDIX 8)
 HISTORIC GROUNDWATER CONTAMINATION CASE DESCRIPTION BY COUNTY
 ALL AGENCIES, 1994-2015

COUNTY	AGENCY	DIVISION	SECTION	FILE NAME	FILE NUMBER	LOCATION	CONTAMINATION DESCRIPTION	ENFORCEMENT STATUS	YEAR DELETED
DALLAS	TCEQ	REM	DCRP	JOYCE CLEANERS	DC0086	2503 VALLEY VIEW LANE, FARMERS BRANCH	CHLORINATED SOLVENTS	2B, 5B	2012
				TOWN CLEANERS	DC0201	1957 E BELT LINE ROAD	CHLORINATED SOLVENTS	2B, 5B	2012
				USA CLEANERS	DC0072	7808 SPRING VALLEY ROAD, DALLAS	CHLORINATED SOLVENTS	5B, 2B	2011
		SF		LONE STAR CLEANERS	DC0046	14999 PRESTON ROAD, DALLAS	CHLORINATED SOLVENTS	5B	2008
		VC		2.3 ACRES VACANT LAND	2640	SWQ OF ROY ORR BOULEVARD AND ROCK ISLAND ROAD, GRAND PRAIRIE	VOCS, CHLORINATED SOLVENTS	0B	2015
				AT SYSTEMS SOUTHWEST INCORPORATED	2207	2311 MOTOR STREET, DALLAS	VOCS, METALS, CHLORINATED SOLVENTS	0B	2015
				CAMPBELL TAGGART BAKERY RESEARCH FACILITY	551	6211 LEMMON AVENUE, DALLAS	SOLVENT S, METALS	0B	2012
				FORMER ALTEON FLIGHT TRAINING CENTER	2501	2201 WEST AIRFIELD DRIVE, DALLAS	VOCS, METALS, TPH	0B	2015
				FORMER MAXIM SEMICONDUCTOR PROPERTY	2557	15050 EAST BELTWOOD PARKWAY, ADDISON	METALS	0B	2015
				PLAZA OF THE AMERICAS	2470	600 AND 700 NORTH PEARL STREET, DALLAS	SVOCS, VOCS, CHLORINATED SOLVENTS, TPH	0B	2015
				ROSS AVE & HARDWOOD ST PARKING LOT	2364	820 NORTH HARWOOD STREET, DALLAS	SVOCS, METALS	0B	2015
				SMU COMMERCE STREET PROPERTY	1480	399 WEST COMMERCE STREET, DALLAS	VOCS, CHLORINATED SOLVENTS	0B	2015
				TEXAS DELIVERY SERVICE	2118	840 SOUTH LAMAR, DALLAS	METALS, CHLORINATED SOLVENTS, TPH	0B	2015
				THERMALLOY, INC.	1245	2021 WEST VALLEY VIEW LANE, FARMERS BRANCH	PETROLEUM HYDROCARBONS, TPH, VOCS	0B	2015
				TRIPLE S DYNAMICS	2492	1031 SOUTH HASKELL AVENUE, DALLAS	VOCS, TPH, CHLORINATED SOLVENTS	0B	2015
				TWO RETAIL BUILDINGS	2659	2400 - 2416 MCKINNEY AVENUE, DALLAS	BENZENE	0B	2015
				WESTDALE ASSET MANAGEMENT	2193	ELM-N TRUNK-MAIN-HALL, DALLAS	VOCS, METALS, TPH	0B	2015
				WOODLAWN PROPERTY	2573	3819 MAPLE AVENUE, DALLAS	METALS, CHLORINATED SOLVENTS, PAHS	0B	2015
		VC/BSA		2306 MOTOR STREET	G071	2306 MOTOR STREET, DALLAS	VOCS, METALS, CHLORINATED SOLVENTS		6C
				3100 ROSS AVENUE	G086	3100 ROSS AVENUE, DALLAS	VOCS, SVOCS, TPH		6C
				EAGLE FORD TRACT	G077	3400 - 3800 BLOCK OF NORWICH LANE, DALLAS	VOCS, SVOCS, METALS		6D
				FISHBURN CLEANERS	G078	3208 ROSS AVENUE, DALLAS	VOCS, SVOCS, CHLORINATED SOLVENTS		6C
				PROPOSED FIRE STATION NO 3	G052	NEC HUTTON DRIVE AND VALLEY VIEW LANE, FARMERS BRANCH	VOCS, METALS, CHLORINATED SOLVENTS		6D
		VC/LOP		STEMMONS 5 WAREHOUSE	60	10601 - 10649 KING WILLIAM DRIVE, DALLAS	BENZENE	0	6D
				TRUSSWAY - DALLAS	80	10545 DORIC STREET, DALLAS	VOCS	0	6D
				VALLEY VIEW TECH CENTER II	49	NEC VALLEY BRANCH AND SPRINGLAKE ROAD, FARMERS BRANCH	PETROLEUM	0	6D
		VC/VCP		1280 AND 1300 GREENVILLE AVENUE	216	COLLINS ROAD AND GREENVILLE AVE, RICHARDSON	SOLVENTS	0	6C
				16-STORY OFFICE BUILDING / GARAGE - ELM BUILDING	786	1505 ELM STREET, DALLAS	SOLVENTS	0	6C
				18.466 ACRE TRACT OF LAND (CENTENNIAL PLAZA)	454	NEC OF IH-35 AND WEST NW HIGHWAY, DALLAS	METALS/CHLORINATED SOLVENT/TPH	0	6D
				23.64 ACRE TRACT OF LAND/SHILOH @ BELT LINE	475	NWC SHILOH ROAD & BELT LINE ROAD, GARLAND	BTEX, SOLVENTS, METALS	0	6C
				7777 HINES PLACE	1331	7777 HINES PLACE	VOCS		6C
				AIRCONDEX	380	2674 FREEWOOD, DALLAS	METALS	0	6C
				ALCATEL USA SOURCING LP	1215	1220 AND 1225 ALMA ROAD, RICHARDSON	VOCS	0	6C
				AUTOHAUS PROPERTY	496	14185 NORTH DALLAS PARKWAY, FARMERS BRANCH	TPH, METALS	0	6C
				BELL HELICOPTER TEXTRON INC, PLANT 5	180	1700 NORTH HIGHWAY 360, GRAND PRAIRIE	CHLORINATED SOLVENTS	0	6C
				BROOMFIELD NORTH PROPERTY	739	SCW OLIN WELBORN AND ALAMO, DALLAS	PETROLEUM HYDROCARBONS	0	6C
				CAMELOT SHOPPING CENTER	1158	580 WEST ARAPAHO ROAD, RICHARDSON	CHLORINATED SOLVENTS	0	6D
				CHEVRON TRACT / ANA PROPERTIES	1027	SWC KNOX STREET AND CENTRAL EXPRESSWAY, DALLAS	TPH, BTEX, CHLORINATED SOLVENTS		6C
				CITY OF DALLAS FIRE STATION NO 34	1139	7604 LAKE JUNE ROAD, DALLAS	LEAD, BTEX	0	6C
				CLYDE LANE PROPERTY	530	CLYDE LANE @ MCKINNEY AVE AND OAK GROVE, DALLAS	ORGANICS, METALS		6C

TABLE 4 (APPENDIX 8)
 HISTORIC GROUNDWATER CONTAMINATION CASE DESCRIPTION BY COUNTY
 ALL AGENCIES, 1994-2015

COUNTY	AGENCY	DIVISION	SECTION	FILE NAME	FILE NUMBER	LOCATION	CONTAMINATION DESCRIPTION	ENFORCEMENT STATUS	YEAR DELETED	
DALLAS	TCEQ	REM	VC/VCP	COWBOY CLEANERS	1229	3991 NORTH BELT LINE ROAD, IRVING	PCE, TCE, DCE		6E	2005
				CRASH RESCUE EQUIPMENT (3.4 ACRE TRACT)	1304	11122 MORRISON LANE, DALLAS	VOCS, METALS	0	6C	2002
				CVS PHARMACY	1704	15111 PRESTON ROAD, DALLAS	CHLORINATED SOLVENTS, TPH		6D	2005
				DALLAS GAS AND FUEL COMPANY	165	NWC OF ROSS AND RECORD STREET, DALLAS	VOCS	0	6C	1999
				DALLAS STEAM ELECTRIC STATION	163	2727 FLYNN STREET, DALLAS	TPH, SVOCS	0	6C	1999
				DEEP ELLUM PROJECT	1220	INDIANA STREET AND MALCOLM X BOULEVARD, DALLAS	PETROLEUM HYDROCARBONS, METALS	0	6C	2001
				DOVER ELEVATOR COMPANY	455	7017 CARPENTER FREEWAY, DALLAS	TPH, VOCS	0	6D	2001
				EXIDE CORPORATION	322	2040 MOTOR STREET, DALLAS	METALS, TPH		6C	
				EXIDE CORPORATION VCP NO 322	1496	2040 MOTOR STREET, DALLAS	VOCS, METALS		6C	2003
				FORMER GENERAL PORTLAND CEMENT - 58.8 ACRES	1260	3333 FORT WORTH AVENUE, DALLAS	LEAD		6C	
				FORMER ROACH PAINT FACILITY	175	NW CORNER OF FIELD AND WOODALL ROGERS FR, DALLAS	VOCS, SVOCS, METALS	1	6C	1997
				G H HENSLEY LANDFILL	502	2108 JOE FIELD ROAD, DALLAS	METALS, METHANE	0	6D	2000
				GEENVILLE JUNCTION SHOPPING CENTER	55	5111 GREENVILLE AVENUE, DALLAS	SOLVENTS		6E	2005
				HABITAT FOR HUMANITY	1735	3020 BRYAN STREET, DALLAS	VOCS, METALS, TPH		6C	2005
				HAMPTON COURT BUILDING	972	4311 OAK LAWN AVENUE, DALLAS	CHLORINATED SOLVENTS	0	6C	2002
				HEATH COMPANY - 4703 BENGAL STREET	1175	4703 BENGAL STREET, DALLAS	METALS		6C	
				HERTZ EQUIPMENT RENTAL	1495	11010 HARRY HINES BOULEVARD, DALLAS	CHLORINATED SOLVENTS		6C	
				HITACHI U1 FACILITY	1106	1505 WALNUT HILL LANE, IRVING	VOCS, PETROLEUM HYDROCARBONS, LEAD	0	6C	2000
				J Y TAYLOR MANUFACTURING	884	101 WEST AVENUE D, GARLAND	SOLVENTS	0	6C	1998
				JOHN EAGLE LINCOLN MERCURY DEALERSHIP	410	6102, 6110, 6116, 6120 LEMMON AVENUE, DALLAS	TPH, VOC, METALS	0	6C	2000
				LAKE HIGHLANDS SHOPPING CENTER	1088	9661 AUDELIA ROAD, DALLAS	CHLORINATED SOLVENTS	0	6C	2001
				LAKELAND CLEANERS	1192	2602 LAKELAND DRIVE, DALLAS	CHLORINATED SOLVENTS		6C	
				LAWS STREET LOTS (2201 - 2225)	1036	2201, 2213, 2217, 2221, -LAWS STREET, DALLAS	VOCS, SVOCS, METALS	0	6C	2000
				LONE STAR CLEANERS PRESTON FOREST VILLAGE	1280	11661 PRESTON ROAD, DALLAS	VOCS, CHLORINATED SOLVENTS	0	6C	2002
				MARC CORPORATION	1580	920 PROFIT DRIVE, GARLAND	METALS, TPH		6C	2003
				MDJ BRYAN STREET BUILDINGS	1191	3015/3029 BRYAN STREET, DALLAS	PETROLEUM HYDROCARBONS, PESTICIDES, PCE		6E	
				MIDWAY PLAZA	562	12801 MIDWAY ROAD, DALLAS	SOLVENTS	0	6C	1999
				MONTFORT ELEGANT CLEANERS	1684	13235 MONTFORT DRIVE, DALLAS	CHLORINATED SOLVENTS		6C	2004
				NORTH PARK EAST BUILDING 1	1600	8950 NORTH CENTRAL EXPRESSWAY, DALLAS	TPH		6C	2004
				PARK FOREST SHOPPING CENTER	608	3701 - 3878 FOREST LANE, DALLAS	CHLORINATED SOLVENTS		6D	2004
				PAVILLION II SHOPPING CENTER	751	7512 - 7632 CAMPBELL ROAD, DALLAS	CHLORINATED SOLVENTS/PETROLEUM HYDROCARBONS	0	6D	2000
				PLAZA RIOS SHOPPING CENTER	377	8602-8698 SKILLMAN STREET, DALLAS	CHLORINATED SOLVENTS	0	6C	2000
				PRESTONWOOD VILLAGE II / SPECIALTY CLEANERS	420	15203 KNOLL TRAIL DRIVE, DALLAS	CHLORINATED SOLVENTS	0	6C	2000
				PYRAMID CLEANERS	1559	3220 GUS THOMASSON ROAD, MESQUITE	VOCS		6C	2003
				R F MONOLITHICS	1341	4441-4445 SIGMA ROAD	VOCS, METALS, CHLORINATED SOLVENTS	0	6C	2002
				RICHWOOD SHOPPING CENTER	917	2000 - 2171 BUCKINGHAM ROAD, RICHARDSON	CHLORINATED SOLVENTS	0	6C	2002
				RODGER MEIER CADILLAC	1187	4707 LBJ FREEWAY, FARMERS BRANCH	PETROLEUM HYDROCARBONS	0	6D	2002
				SIGMOND PROPERTY	692	NWC SUMMER STREET AND BROOM STREET, DALLAS	TPH, METALS	0	6C	2000
				SNAZZY DRY CLEANERS	1472	1228 WEST MAIN STREET SUITE 238, LEWISVILLE	CHLORINATED SOLVENTS		6D	2004
				STANDARD MANUFACTURING INC	1118	4012 WEST ILLINOIS AVENUE, DALLAS	LEAD, TPH, VOCS	0	6C	2000
				THREE TRACTS - FLORA, LEONARD AND ROSS	147	SEC FLORA & LEONARD/23 01-2318 ROSS, DALLAS	VOCS, SVOCS, METALS, TPH	0	6D	2000
				TURTLE CREEK SITE	510	SWC LEMMON AVE AND CARLISLE STREET, DALLAS	VOCS, TPH, METALS	0	6C	1999

TABLE 4 (APPENDIX 8)
 HISTORIC GROUNDWATER CONTAMINATION CASE DESCRIPTION BY COUNTY
 ALL AGENCIES, 1994-2015

COUNTY	AGENCY	DIVISION	SECTION	FILE NAME	FILE NUMBER	LOCATION	CONTAMINATION DESCRIPTION	ENFORCEMENT STATUS	YEAR DELETED
DALLAS	TCEQ	REM	VC/VCP	TXU TERMINATION PROPERTY	1084	WEST OF WICHITA AND ALAMO STREETS, DALLAS	TPH, PAHS	0 6C	1999
				UP SOUTH PROPERTY	743	NORTH OF CONTINENTAL AND EAST OF HOUSTON, DALLAS	PETROLEUM HYDROCARBONS	0 6C	1999
				VACANT MAX STORE	438	11455 GARLAND ROAD, DALLAS	HYDROCARBON	0 6C	1997
				VACANT TRACT IN ROWLETT, TEXAS	426	HIGHWAY 66/0.5 MI EAST OF LIBERTY GROVE, ROWLETT	BTEX	6C	
				VALUE \$1.25 CLEANERS (RICHLAND VILLAGE)	729	1320 EAST BELT LINE ROAD, RICHARDSON	VOCS	0 6C	
				VICTORY NORTH RESIDENTIAL PROPERTY	1431	NORTH OF WICHITA/HARRY HINES/IH-35, DALLAS	VOCS, METALS, TPH, PAH	0 6C	2002
				VIRGINIA KMP CORPORATION	189	4100 PLATINUM WAY, DALLAS	TPH, VOCS, SVOCS, METALS, PCBS	0 6C	2000
				VISTA FIBERS PROPERTY - DALLAS	938	2722 ALAMO STREET, DALLAS	TPH, METALS, PAH	0 6C	1999
				WALT-BELT CLEANERS	1195	4070 NORTH BELT LINE ROAD, SUITE 154, IRVING	CHLORINATED SOLVENTS	6C	
				WICHITA STREET REMNANT PROPERTY	1263	ADJACENT TO TU NORTH A PROPERTY, DALLAS	TPH	0 6C	2001
	WILLIAMSON PROPERTY	1034	INTERSECTION RIVER AND GRIFFIN STREETS, DALLAS	PAHS, METALS	0 6C	2000			
	WPD	MSW		WOODLAKE VILLAGE SHOPPING CENTER	836	3065 NORTH JOSEY LANE, CARROLLTON	SOLVENTS	0 6D	2001
				BFI/HUTCHINS: SEVERAL MONITORING WELLS	MSW01236A	0.8 MI SE OF I-20, 1.5 MI NE OF I-45 ON CLEVELAND RD, DALLAS	TCE, VINYLCHLORIDE, PCE, AND BENZENE	2B 6C	1995
				GARLAND HINTON LANDFILL	MSW01895A	400 FT NW OF INTERSECTION OF PRINCETON RD AND YEAGER RD IN NORTHEAST DALLAS COUNTY		2B 6C	2008
				HUNTER FERRELL LANDFILL	MSW01394A	SOUTH SIDE OF HUNTER FERR	MW-4: VOCS (ACETONE)	2B 6C	2010
TRINITY OAKS LANDFILL				MSW00556	7 MILES S OF MESQUITE 0.5 MILE SE OF INTERSECTION OF INTERSTATE HIGHWAY 635 AND US HIGHWAY 175		2B 6C	2008	
WSD	PDW		D BAR B MOBILE HOME RANCH	G0570082A	1-SOUTH SIDE OF MHP	TETRACHLOROETHENE	6C	2000	
DAWSON	RRC	OIL & GAS	8A	PLAINS PIPELINE LP	OCP#2426	SAN STATION HISTORICAL LEAK NO 2002-10254	TPH	0 6C	2015
				JOHN WRIGHT (REOPENED MELVIN SMITH COMPLAINT)	8A-3078,8A- 1336	6 MILES SE OF O'DONNELL	CHLORIDES	1C 6C	1995
	TCEQ	WSD	PDW	KLONDIKE HIGH SCHOOL	G0580025A	1-EAST OF SCHOOL	MTBE	2C 6C	2006
DEAF SMITH	TCEQ	WAD	GPAT	COOP TNRCC/TWDB	1004202	WELL NO 10-04-202 (SAMPLE NO DS711013) (1004202)(WH JONES)	ATRAZINE	1B 6C	2006
				COOP TNRCC/TWDB	1006302	WELL NO 10-06-302 (SAMPLE NO DS711011) (1006302)(HAROLD DILLEHAY)	ATRAZINE	1B 6C	2006
	WSD	PDW		DEAF SMITH COUNTY FWSO 1	G0590002A	1 2 BLOCKS E OF GRD STO	ATRAZINE	2D 6C	2002
				HEREFORD MUNICIPAL WATER SUPPLY	590001	WELL 3 (G0590001B) - SE OF MCKINLEY AVE AND NEW YORK AVE	BTEX, 1,2- DICHLOROETHANE, METHYL CYCLOHEXANE, METHYL PENTANES, BUTANE, METHYLCYCLOPENTANE ET AL	2D 6E	1998
				HEREFORD MUNICIPAL WATER SUPPLY	G0590001AN	37- VETERANS PARK	1,2- DICHLOROETHANE, ATRAZINE, BTEX, BUTANE, CYCLOHEXANE, METHYL CYCLOPENTANE, METHYL PENTANES	6C	2000
HEREFORD MUNICIPAL WATER SUPPLY	G0590001AR	41-CAUSEY & AUSTIN	1,2- DICHLOROETHANE, ATRAZINE, BTEX, BUTANE, CYCLOHEXANE, METHYL CYCLOPENTANE, METHYL PENTANES	6C	2000				

TABLE 4 (APPENDIX 8)
 HISTORIC GROUNDWATER CONTAMINATION CASE DESCRIPTION BY COUNTY
 ALL AGENCIES, 1994-2015

COUNTY	AGENCY	DIVISION	SECTION	FILE NAME	FILE NUMBER	LOCATION	CONTAMINATION DESCRIPTION	ENFORCEMENT STATUS	YEAR DELETED											
DENTON	TCEQ	REM	CA DCRP VC	GNB TECHNOLOGIES INC FORMER COTTAGE CLEANERS 100 & 306 N LOOP 288	30516	7471 S 5TH ST, FRISCO 75034	LEAD, CADMIUM, PH	3A	6E	2002										
					DC0067	2636 FRANKFORD ROAD, DALLAS	CHLORINATED SOLVENTS	2B, 5B	6C	2009										
					2694	100 & 306 NORTH LOOP 288, DENTON	MTBE, TOLUENE, BARIUM, ARSENIC, CHROMIUM, MERCURY, LEAD, M,P-XYLENE	0B	6D	2015										
			VC/BSA	CLEM'S YE OLDE HOMESTEAD FARMS, LTD. FLOWER MOUND CROSSING FORMER GASOLINE/AUTOMOTIVE SERVICE STATION	2294	1639 PARKER ROAD, CARROLLTON	CHLORINATED SOLVENTS,TPH	0B	6D	2015										
					2363	2608 FLOWER MOUND ROAD, FLOWER MOUND	VOCS, TPH	0B	6D	2015										
					2605	111 MAIN STREET, LITTLE ELM	VOCS, METALS, PESTICIDES	0B	6D	2015										
			VC/IOP VC/VCP	WILLOW RIDGE APARTMENTS HENRIETTA CREEK ROAD SITE	112	797 SOUTH OLD ORCHARD, LEWISVILLE	CHLORINATED SOLVENTS, MTBE	0	6D	2000										
					519	5800-5900 BLOCK OF HENRIETTA CREEK ROAD,ROANOKE	VOCS	0	6C	2000										
					473	1500 IH 35E @ AVENUE C, DENTON	TPH, BTEX, METALS	0	6C	2002										
			WPD	MSW	VALLEY SQUARE SHOPPING CENTER CAMELOT LANDFILL (CITY OF FARMERS BRANCH)	668	792 EAST MAIN STREET, LEWISVILLE	TPH, VOCS, SVOCS, PHENOLS	0	6C	2004									
						1286	314 EAST HICKORY STREET, DENTON	VOCS, SVOCS, CHLORINATED SOLVENTS	0	6C	2001									
						803	724 WEST MAIN STREET, LEWISVILLE	CHLORINATED SOLVENTS	6C											
						MSW01312A	0.8 MI S OF SH 121, N OF ELM FORK TRINITY RIVER, 1.5 MI W OF FM 2281, HEBRON	MW-10: VOCS (CIS- 1,2-DICHLOROETHYLENE, TRICHLOROETHYLENE; VINYL CHLORIDE)	2A	6C	1999									
		DEWITT	RRC	OIL & GAS	2	PG & E GAS TRANSMISSION	OCP# 1612	ARMSTRONG GAS PLANT	HYDROCARBONS	0	6C	2003								
DUVAL	RRC	OIL & GAS		EL PASO MERCHANT ENERGY	OCP#2443	SAN DIEGO STATION LOCATED AT W NORTH AVE AND N ST JAMES ST SAN DIEGO	TPH	0	6C	2015										
EASTLAND	RRC	OIL & GAS	7B	BP RANGER STATION DEVON GAS SERVICES LP SCURLOCK PERMIAN SCURLOCK PERMIAN PIPELINE CORP UNIDENTIFIED UNIDENTIFIED / PIONEER CITY	OCP# 2198	LAT 32.4375 LONG -98.7125 (COUNTY ROAD 465)	HYDROCARBONS	0	6C	2009										
					OCP#3105	HAMBY PROPERTY	TPH, BTEX, PSH	0	6C	2014										
					7B-4494	1.5 MILES NORTHWEST OF GORMAN	CRUDE OIL	2	6C	1998										
					7B-7595	1.5 MILES NW OF GORMAN	CRUDE OIL	1C	6C	1996										
					7B-4986	1 MILE EAST OF NIMROD	SW IN WATER WELL	2	6C	2004										
						DOMESTIC WELLS IN/AROUND CITY OF PIONEER	NACL	5	6C	2005										
	TCEQ	WSD	PDW	CITY OF RISING STAR RISING STAR ISD	G0670005?	? OF 9 WELLS	PROMETON	2C	6C	2001										
					G0670029A	1-HIGH SCHOOL	PROMETON	2C	6C	2001										
ECTOR	RRC	OIL & GAS	8	TEXACO EXPL & PROD	OCP# 1802	MCKNIGHT	PSH ON GROUNDWATER	1C	6C	2003										
											TCEQ	REM	CA	BJ SERVICES COMPANY USA MONARCH ROD SERVICE EAST 57TH STREET GROUNDWATER	32316	2505 W 2ND ST, ODESSA 79763	TPH,BTEX	2B	6D	2004
															39986	153 MOSS AVENUE, ODESSA	NAPHTHA, LEAD	3	6C	2000
		SSDAP		FILED BY SITE NAME	409 E 57TH STREET, ODESSA	ARSENIC, VANADIUM, 1,2-DICHLOROETHANE	5A	6C	2013											
				FILED BY SITE NAME	2035 W 2ND STREET, ODESSA, TX	ARSENIC, BARIUM	5B	6C	2015											
				FILED BY SITE NAME	2125 W 2ND STREET, ODESSA	ALUMINUM, ARSENIC, CHROMIUM, VANADIUM	5B	6C	2014											

TABLE 4 (APPENDIX 8)
HISTORIC GROUNDWATER CONTAMINATION CASE DESCRIPTION BY COUNTY
ALL AGENCIES, 1994-2015

COUNTY	AGENCY	DIVISION	SECTION	FILE NAME	FILE NUMBER	LOCATION	CONTAMINATION DESCRIPTION	ENFORCEMENT STATUS		YEAR DELETED	
ECTOR	TCEQ	WSD	PDW	CANYON DAM MOBILE HOME PARK	G06800517	EP001 WITH 2 WELLS	BROMACIL	2D	6C	2002	
				CENTRIFLO PUMP & MACHINE CO	G0680202A	1 SOUTHWEST OF SHOP	BROMACIL, PROMETON	2C	6C	2001	
				CENTRIFLO PUMP & MACHINE COMPANY	680202		1,1- DICHLOROETHENE, 1,1- DICHLOROETHANE		6C	1999	
					CENTRIFLO PUMP & MACHINE COMPANY	G0680202A	1 SOUTHWEST OF SHOP	1,1- DICHLOROETHENE, 1,1- DICHLOROETHANE		6C	2000
					HUBER GARDENS ESTATES	G0680163B	2-WEST OF PARK	BROMACIL	2D	6C	2001
					NORTHGATE MOBILE HOME PARK 1	G06800137	MULTIPLE WELL LOCATIONS	PROMETON	2D	6C	2003
					NORTHGATE MOBILE HOME PARK 1	G0680013A	1-EAST OF OFFICE	PROMETON	Z	6C	2002
					NORTHGATE MOBILE HOME PARK 1	G0680013D	4-CENTER OF PARK	PROMETON	2D	6C	2002
					NORTHGATE MOBILE HOME PARK NO 1	680013	ODESSA	TETRACHLOROETHENE		6C	1999
					NORTHGATE MOBILE HOME PARK NO 1	G0680013A	1-EAST OF OFFICE	TETRACHLOROETHENE		6C	2000
					NORTHGATE MOBILE HOME PARK NO 1	G0680013B	2- NORTHWEST OF PARK	TETRACHLOROETHENE	Z	6C	2001
					WILLIAMS TRAILER COURT	G0680126A	1-BHND (WEST) OF OFFICE	1,2-DICHLOROETHANE	2D	6C	2004
					WILLIAMS TRAILER COURT	G0680126B	2-WEST OF WELL 1	1,2-DICHLOROETHANE	2D	6C	2004
EDWARDS	RRC	OIL & GAS	1	SUTTON WARDLAW WATER WELL	1-04-2998	22 MILES WNW OF ROCKSPRINGS	CRUDE OIL	1C	6C	2004	
EL PASO	TCEQ	REM	CA	FORT BLISS	63003	FORT BLISS, EL PASO 79916	VOC'S	3A	6D,6E	2002	
				SOUTHWEST ERN BELL TELEPHONE CO	52114	100 SUNSET DR, EL PASO	BENZENE,TP H,TCE	2A	6C	2000	
				EL PASO WATER UTILITIES PUBLIC SERVICE BOARD	FILED BY SITE NAME	INTERSECTION OF VISCOUNT	ARSENIC AND 1,2- DICHLOROETHANE	0, 1A, 1D	6C	2010	
		WPD	IHW	BORDER STEEL	IHW50119	IH-10 AND VINTON EXIT, VINTON	MW-10, 11: CHROMIUM, IRON	2A	6C	2007	
		WSD	PDW	EL PASO WATER UTILITIES PUBLIC SER	G0710002?	ENTRY POINT 007 WITH 2 WELLS	PERCHLORATE	Z	6C	2003	
		EL PASO WATER UTILITIES PUBLIC SER	G0710002N	405- AMECA / PAR RA	CIS-1,2- DICHLOROETHENE	2C	6C	2002			
			EL PASO WATER UTILITIES PUBLIC SER	S0710002A	1-SURFACE	TETRACHLOROETHENE, TRICHLOROETHENE	2D	6C	2003		
			VINTON HILLS SUBDIVISION	G0710172A	1-8025 A P RAMIREZ RD	PERCHLORATE, 1,2-DICHLOROPROPANE	2C	6C	2006		
ELLIS	TCEQ	REM	DCRP	OVILLA ROAD CLEANERS	DC0121	132 EAST OVILLA ROAD	CHLORINATED SOLVENTS	2A, 5B	6C	2010	
				LARKIN PRODUCTS INDUSTRIAL TRACTS	156	BUSINESS HIGHWAY 287 EAST, WAXAHACHIE	SOLVENTS	0	6C	1997	
		WPD	MSW	CSC DISPOSAL AND LANDFILL	MSW01209B	0.6 MILE NE OF INTERSECTION OF HIGHWAY 34 AND FM 55, AVALON		2B	6C	2008	
ERATH	TCEQ	WSD	PDW	BLUFF DALE WSC	G0720036A	1 - THE WELL / 639 FM 2481	BENZENE, TOLUENE, PROPANES, BUTANES, PENTANES, HEXANES	Z	6C	2005	
FAYETTE	TCEQ	REM	VC/VCP	TUBOSCOPE SCHULENBURG SITE	558	HIGH HILL ROAD, SCHULENBURG	METALS, VOC	0	6C	2000	
FLOYD	TCEQ	WAD	GPAT	COOP TNRCC/TWDB	1144903	WELL NO 11-44-903 (SAMPLE NO F712011) (1144903)(MIKE & WARREN MATHIS)	ATRAZINE	1B	6C	2006	
				COOP TNRCC/TWDB	1146701	WELL NO 11-46-701 (SAMPLE NO F712012) (1146701)(LAVARNA VINYARD AND, LANDERS)	ATRAZINE	1B	6C	2006	
		WSD	PDW	CITY OF LOCKNEY	G0770002C	3 - SHURBERT/W 9TH	BENZENE	2C	6C	2010	

TABLE 4 (APPENDIX 8)
HISTORIC GROUNDWATER CONTAMINATION CASE DESCRIPTION BY COUNTY
ALL AGENCIES, 1994-2015

COUNTY	AGENCY	DIVISION	SECTION	FILE NAME	FILE NUMBER	LOCATION	CONTAMINATION DESCRIPTION	ENFORCEMENT STATUS	YEAR DELETED		
FORT BEND	RRC	OIL & GAS	03 3	SUGAR LAND RANCH DEVELOPMENT LLC	VCP#3-60006	SUGAR LAND RANCH SECTION 1 SOUTH SUGAR LAND RANCH SECTION 3 EAST TUSCANY LAKES, MCHARD RD LATITUDE 29.7020 LONGITUDE -95.7181 (NAD83)	CHLORIDE	0	6C	2010	
				SUGAR LAND RANCH DEVELOPMENT LLC	VCP#90006		TPH, LNAPL, CHLORIDE, PSH	0	6C	2015	
				SEMPIPE	OCP#2622		TPH, BENZENE, PSH	0	6C	2014	
				GRAND MISSION PLANNED COMMUNITY	VCP#30005		DCA, TCE, BENZENE, CL	0	6D	2006	
	TCEQ	REM	DCRP		AB CLEANERS	DC0073	3695 HIGHWAY 6 SOUTH, SUGARLAND 1100 THIRD STREET, ROSENBERG 1300 TURTLE CREEK DRIVE, MISSOURI CITY	CHLORINATED SOLVENTS	0B, 2B, 5B	6C	2011
					COOKS CLEANERS	DC0002		CHLORINATED SOLVENTS	2B, 5B	6C	2007
					QUAIL VALLEY DRY CLEANERS	DC0089		CHLORINATED SOLVENTS	0B, 2B & 5B	6C	2011
		VC			COOPER CAMERON VALVES FACILITY	1219	16500 SOUTH MAIN, MISSOURI CITY 198 KEMPNER STREET, SUGAR LAND	SOLVENTS	0B	6D	2015
					SUGAR REFINERY PARCEL - EAST	2522		CHLORINATED SOLVENTS	0B	6D	2015
		VC/IOP VC/VCP			KIRKWOOD TECH CENTRE	70	12705 SOUTH KIRKWOOD, STAFFORD EXECUTIVE DRIVE, STAFFORD	TPH, VOCs	0	6C	1999
					FOUNTAINS PROPERTY	584		CHLORINATED SOLVENTS	0	6C	2000
		WPD	MSW		SPRINT FORT BEND COUNTY LANDFILL	MSW01797A	0.5 MILE W OF STATE HIGHWAY 6 1800 FEET S OF BOSS GASTON ROAD 1.2 MILE NW OF SUGARLAND		2B	6C	2011
		FREESTONE	TCEQ	REM	SSDAT	D & D CENTRAL TEXAS CONSTRUCTION CO	FILED BY SITE NAME	ROUTE 1, TEAGUE	PCB'S	6C	6C
GAINES	TCEQ	WSD	PDW	CITY OF SEAGRAVES	G0830001G	HENNY PENNY	1,2-DICHLOROETHANE	2C	6C	2008	
GALVESTON	RRC	OIL & GAS	03	DMA DEVELOPMENT LLC	VCP#3-90004	NW CORNER OF FM 646 AND 11TH ST, SANTA FE	CHLORIDE	0	6C	2010	
				REEF EXPLORATION	OCP#2214	RESERVE PITS AT FORMER TEPPCO WELL (TEXAS NO 3)	BENZENE, BARIUM, CHLORIDE	0	6C	2015	
				EXXONMOBIL PIPELINE CO	OCP#1884	FRIENDSWOOD METER SITE 22	BTEX, PSH	0	6C	2014	
	TCEQ	REM	CA		LEAGUE CITY SPECIALTY SHOPPING CENTER	122	101-199 GULF FREEWAY SOUTH, LEAGUE CITY 1145 DOCK RD, TEXAS CITY 1145 DOCK ROAD, TEXAS CITY	VOC, TPH	0	6C	1995
					TINSE CHEMICAL CO	38465		METALS	1B	6D	1999
					TINSE CHEMICAL COMPANY - TEXAS CITY (OR DOCK ROAD)	38465		METALS	1B	6D	1998
		VC/VCP			AMOCO CHEMICAL COMPANY	220	2800 FM 519 EAST, TEXAS CITY 1802 WATER STREET, GALVESTON 6302 STEWART STREET, GALVESTON 2228 SEAWALL BOULEVARD, GALVESTON 33RD STREET AND CHURCH STREET, GALVESTON NEC IH-45 AND 65TH STREET, GALVESTON	METALS	0	6D	2000
					CHEVRON BULK PLANT #60165535	509		HYDROCARBONS	0	6C	1999
					DIAMOND SHAMROCK NO 199	856		TPH	0	6D	2000
					EDGEWOOD RETIREMENT COMMUNITY	416		SVOC, META LS	0	6DE	2002
					FALSTAFF BREWING COMPANY	337		PCB, TPH, METALS	0	6C	2002
					HOME DEPOT TRACT - GALVESTON	1434		VOCs, SVOCs, METALS, TPH, METHANE		6C	
					VACANT LAND - KEMAH TOWNSITE, LOTS 5 AND 6	995		101 FIRST STREET, KEMAH	METALS, PAHS		6C
GARZA	RRC	OIL & GAS	8A	EOTT ENERGY PIPELINE LP		GARZA STATION PL SPILL SITE SLAUGHTER "H"	CRUDE OIL IN GW	0	6C	2001	
				MAYNARD OIL COMPANY			BTEX IN GW	0	6C	2001	

TABLE 4 (APPENDIX 8)
HISTORIC GROUNDWATER CONTAMINATION CASE DESCRIPTION BY COUNTY
ALL AGENCIES, 1994-2015

COUNTY	AGENCY	DIVISION	SECTION	FILE NAME	FILE NUMBER	LOCATION	CONTAMINATION DESCRIPTION	ENFORCEMENT STATUS	YEAR DELETED
GILLESPIE	TCEQ	WPD	MSW	CITY OF FREDERICKSBURG LANDFILL (PRE-SUBTITLE D ONLY)	MSW00040	0.9 MILE E CITY LIMITS SOUTH SIDE OF FM 1631	MW-3: VOCS (CHLOROGENZENE; CIS-1,2-DICHLOROETHYLENE; 1,4-DICHLOROGENZENE)	2B 6C	2014
GONZALEZ	RRC	OIL & GAS	1	KOCH PIPELINE	OCP# 1503	WICKIE GONZALEZ LEASE	BTEX	0 6C	2003
GRAY	RRC	OIL & GAS	10	PLAINS MARKETING LP EQUILON PIPELINE CO (LEFORS STATION) RUBY GAGE COMPLAINT	OCP# 2556 OCP# 1881 OCP# 1085	BOWERS CITY 3" PIPELINE 5 MILES EAST OF LEFORS 2 MILES SW OF PAMPA	PSH, BTEX, TPH BTEX CHLORIDE	0 6C 0 6C 1C 6C	2010 2004 2006
	TCEQ	WPD	MSW	CITY OF PAMPA LANDFILL	MSW2238	0.5 MILES NORTHEAST OF THE CITY OF PAMPA GRAY COUNTY	MW-3: VOCS (TETRACHLOROETHYLENE)	2B 6C	2007
		WSD	PDW	I-R-I INTERNATIONAL	G0900012A	5-1/2 MILE NW OF OFFICE	TETRACHLOROETHENE	6C	2000
GRAYSON	TCEQ	WPD	MSW	GREATER TEXOMA UTILITY AUTHORITY LANDFILL	MSW00648	7 MILE NE SHERMAN 0.75 MI	MW-1, 3, 5, 7, 8, 11, 12: VOCS (CHLOROGENZENE, 1,1-DICHLOROETHANE, 1,1-DICHLOROETHYLENE, CIS-1,2-DICHLOROETHYLENE, CIS-1,2-DICHLOROETHYLENE); MW-08A: ARSENIC	2B 6C	2010
				HILLSIDE LANDFILL AND RECYCLING CENTER	MSW00523B	RR 7 SHERMAN TX 75090 9807	MW-18: VOCS (GENZENE; CHLOROGENZENE); MW-08A: ARSENIC	6C	2013
		WSD	PDW	TANGLEWOOD ON TEXOMA TANGLEWOOD ON TEXOMA	G0910052T G0910052V	CAMBRIDGE 2 - 222 CASTLE DR CAMBRIDGE 4 - 222 CASTLE DR / S LOT 8, BLK1	MTBE MTBE	2C 6C 2C 6C	2009 2009
GREGG	RRC	OIL & GAS	6	SCURLOCK PERMIAN PIPELINE WAL-MART STORE #572-02	VCP#6-20000	IN LONGVIEW LATTITUDE 33.5865 LONGITUDE -97.8016 (NAD83)	CRUDE OIL MERCURY	2D 6C 0 6D	1994 2006
	TCEQ	REM	CA VC	GARLAND CREOSOTING FORMER HAINES GULF STATION FORMER HONEY STOP FOOD MART 1	32915 2452 2675	GARLAND ROAD NEAR SH 149, LONGVIEW 607 STATE HIGHWAY 135 NORTH, KILGORE 3127 ESTES PARKWAY, LONGVIEW	CREOSOTE CONSTITUENTS VOCS, METALS BTEX, POLYCYCLIC AROMATIC HYDROCARBONS	5 6C 0B 6D 0B 6D	1997 2015 2015
		WPD	VC/VCP MSW	BOWEN TOOLS FACILITY - KILGORE CITY OF LONGVIEW / CHEROKEE LANDFILL: MW-1 CITY OF LONGVIEW / FM 1845 LANDFILL: MW-2 AND MW-3 JOHN L HARDIN: MW-1 AND 2	698 MSW00742 MSW00267 MSW01527	280 HWY 135 NORTH, KILGORE 0.5 MI SW OF FM 1845, 0.5 MI SE OF FM 2087, LONGVIEW 1.0 MI S-SE OF THE INTERSECTI ON OF FM 1845/2206 AND CHEROKEE ST, LONGVIEW 1.3 MI W OF FM 1845 AND 1.0 MI NW OF US 259, LONGVIEW	TPH TDS, CL, AND TOC. TOC AND COD. TOC	6C 6C 2A 6C 2A 6C 2B 6C	1995 1995 1995 1997
		WSD	PDW	E J WATER COMPANY E J WATER COMPANY E J WATER COMPANY	920023 G0920023C G0920023D	3-ADDIE DR 4-OLD OIL CNTR AREA	BENZENE BENZENE, PROPANE, BUTANE BENZENE	2C 6C 6C 6C	1999 2006 2000
GUADALUPE	TCEQ	REM	VC/VCP	XERXES CORPORATION	1206	2001 PROFORM ROAD, SEGUIN	ACETONE	6C	

TABLE 4 (APPENDIX 8)
 HISTORIC GROUNDWATER CONTAMINATION CASE DESCRIPTION BY COUNTY
 ALL AGENCIES, 1994-2015

COUNTY	AGENCY	DIVISION	SECTION	FILE NAME	FILE NUMBER	LOCATION	CONTAMINATION DESCRIPTION	ENFORCEMENT STATUS	YEAR DELETED
HALE	TCEQ	WAD	GPAT	COOP TNRCC/TWDB	1143704	WELL NO 11-43-704 (SAMPLE NO H712018) (1143704)[CITY OF KRESS, WELL #5]	ATRAZINE	1B 6C	2006
				COOP TNRCC/TWDB	1149512	WELL NO 11-49-512 (SAMPLE NO 1230212) (1149512)[HALFWAY WATER SUPPLY, WELL #2]	ATRAZINE	1B 6C	2006
				HIGH PLAINS UWCD NO 1 SAMPLING PROGRAM	2303201	WELL NO 23-03-201 (SAMPLE 189-1-2)	2,4-D	1D,1B 6C	2006
				HIGH PLAINS UWCD NO 1 SAMPLING PROGRAM	2303802	WELL NO 23-03-802 (SAMPLE 189-1-1)	2,4-D	1D,1B 6C	2006
	WSD	PDW		CITY OF EDMONSON	G09500157	EP001 WITH 2 WELLS	BROMACIL	2D 6C	2004
				EBELING WSC	G0950064A	1-7000 W 13TH	TETRACHLOROETHENE	2D 6C	2002
				PIONEER HI BRED INTERNATIONAL	G0950057B	B-FRONT OF WAREHOUSE	ATRAZINE	2D 6C	2001
				PIONEER PLANVIEW PLANT	G0950057A	1 - 100' NE OF OFFICE	DBCP	2C 6C	2009
				PLAINVIEW MUNICIPAL WATER	G0950004K	15-7TH & ELM ST	TRICHLOROETHYLENE	2C 6C	2012
				PLAINVIEW MUNICIPAL WATER	G0950004R	21 - 1400 W 2ND	TETRACHLOROETHYLENE	2C 6C	2012
				PLAINVIEW MUNICIPAL WATER SYSTEM	950004	WELL #9 (G0950004E) - 2300 KOKOMO, PLAINVIEW	1,2- DICHLOROETHANE, ATRAZINE, BROMACIL, BTEX, PROPAZINE, TRIAZINES	6C	1999
				PLAINVIEW MUNICIPAL WATER SYSTEM	G0950004K	15-7TH & ELM ST	1,2- DICHLOROETHANE, ATRAZINE, BROMACIL, BTEX, PROPAZINE, TRIAZINES	6C	2000
				PLAINVIEW MUNICIPAL WATER SYSTEM	G0950004L	16-SW 3RD & COLUMBIA ST	1,2- DICHLOROETHANE, ATRAZINE, BROMACIL, BTEX, PROPAZINE, TRIAZINES	6C	2000
				PLAINVIEW MUNICIPAL WATER SYSTEM	G0950004Q	20-1910 E 5TH ST	CARBON TETRACHLORIDE	2D 6C	2004
PLAINVIEW, CITY OF	950004	WELL 9 (G0950004E) - 2300 KOKOMO AT INTERSECTION WITH 23RD ST	BTEX	2C 6E	1998				
HAMILTON	TCEQ	WSD	PDW	HAMILTON INN	G0970008A	1-INN	MTBE	2C 6C	2008
HARDIN	TCEQ	WPD	MSW	HARDIN COUNTY	MSW01114	3.25 MI SW OF KOUNTZE ON FM 770	P-103: VOCS (CHLOROBENZENE)	2A 6C	1999
HARRIS	RRC	OIL & GAS	AUSTOFIELD PARTNERS NO 1 LTD	VCP#3-80006	BETWEEN FM 1960 & WILL CLAYTON PKWY, HUMBLE	CHLORIDE	0 6C	2010	
			CHEVRON BERRY HILL COURT SITE	OCP#1149	BERRY HILL COURT, HOUSTON	CRUDE OIL	0 6C	2011	
			CLEAR DORADO LAND ASSOCIATES LP	VCP#3-80004	EL DORADO AT CLEAR LAKE BLVD, HOUSTON	CHLORIDE	0 6C	2010	
			CVS PHARMACY STORE #4706	VCP#30002	12601 STATE HWY 249, HOUSTON	CHLORIDE, ARSENIC, BARIUM	0 6C	2013	
			EXXONMOBIL ENVIRONMENTAL SERVICES	OCP#5010	6000 HEATHERBROOK DRIVE	TPH, BENZENE, LNAPL, CHLORIDE, PSH, MTBE	6C	2015	
			IMPERIAL TRACE DETENTION POND	VCP#60008	92 ACRES SW OF Bammel RD & HARDY TOLL RD	CHLORIDE	0 6C	2013	
			DIAMOND S OIL COMPANY	OCP#4575	2015 ACRES, HIGHWAY 290 AND BARKER CYPRESS	TPH, BENZENE	0 6C	2014	
			MILAGRO EXPLORATION LLC	OCP#4819	JOSEY RANCH DEHYDRATION FACILITY	TPH, BTEX	1C 6C	2014	
			2.7 ACRE TRACT	VCP#3-30008	LATITUDE 29.9797 LONGITUDE -95.2185 (NAD83)	BENZENE	0 6D	2006	
			ANDREW GEORGE	03-4537	0.5 MILE SOUTH OF CYPRESS	NATURAL GAS	2 6C	1995	
			BAYBROOK COMMONS COMMERCIAL RESERVE A	VCP#3-80001	145 S, 0.25 MI S OF BAR AREA BLVD, WEBSTER	CL, BA	0 6C	2007	
			BAYBROOK SQUARE SHOPPING CENTER	VCP#40003	LATITUDE 29.5382 LONGITUDE -95.1434 (NAD83)	CL, BA	1B 6D	2006	
			HARRINGTON & TODD COMPLAINT	03-4478	10 MILES NE OF HOUSTON	NACl & TDS	1C 6C	1995	
HARRINGTON & TODD COMPLAINT	3-4478	10 MILES NE OF HOUSTON	NACl & TDS	1C 6C	2006				
JOHN CURRIER JR COMPLAINT	03-4297	IN TOMBALL	CHLORIDES, TDS	1C 6C	1994				

TABLE 4 (APPENDIX 8)
 HISTORIC GROUNDWATER CONTAMINATION CASE DESCRIPTION BY COUNTY
 ALL AGENCIES, 1994-2015

COUNTY	AGENCY	DIVISION	SECTION	FILE NAME	FILE NUMBER	LOCATION	CONTAMINATION DESCRIPTION	ENFORCEMENT STATUS	YEAR DELETED		
HARRIS	TCEQ	REM	CA	DIXIE CHEMICAL COMPANY INC	30314	10701 BAY AREA BLVD, PASADENA 77507	VOC'S	3B 6C	2002		
				INTERCONTINENTAL TERMINALS CO	30966	1943 BATTLEGROUND, DEER PARK	MTBE	2B 6C	1997		
				METROPOLITAN TRANSIT AUTHORITY	71247	5700 POLK ST, HOUSTON 77023	TPH	0A 6D	2002		
				MILLENNIUM PETROCHEMICALS INC (FMR QUANTUM)	30049	11603 STRANG RD, LAPORTE 77571	METALS	3A,3C 6C	2001		
				RHODIA INC	31019	8615 MANCHESTER RD, HOUSTON 77012	FE, NAPHTHALENE, CO, NI, ZN	3A 6C	2002		
				DCRP	ROLLINS ENVR SERVICES	37328	2027 BATTLEGROUND ROAD, DEER PARK	CHLOROBENZENE, TCE, 1,2 DCE	3A 6C	1997	
					FORMER LOVE DRY CLEANERS	DC0227	14557 MEMORIAL DRIVE, HOUSTON	CHLORINATED SOLVENTS	2B, 5B 6C	2012	
					JB CLEANERS	DC0179	2865 S RICHEY	CHLORINATED SOLVENTS	5B 6C	2013	
					NORTH JUNCTION PLAZA	DC0102	124-156 FM 1960 ROAD, HOUSTON	CHLORINATED SOLVENTS	2A, 5B 6C	2011	
					SOUTHWEST CLEAN & LAUNDRY	DC0116	9706 BUFFALO SPEEDWAY, HOUSTON	CHLORINATED SOLVENTS	0B, 5B, 2B 6C	2010	
				SF	USA CLEANER	DC0158	5833 W GULF BANK ROAD	CHLORINATED SOLVENTS	5B, 2A 6C	2010	
					MANY DIVERSIFIED INTERESTS INC	FILED BY SITE NAME	APPROXIMATELY 0.25 MILE S OF INTERSTATE HIGHWAY 10 & 2 MILES E OF DOWNTOWN HOUSTON		5A, 4B, 3D 6D	2008	
						SIKES DISPOSAL PITS	FILED BY SITE NAME	OLD US HIGHWAY 90 ON THE E BANK OF THE SAN JACINTO RIVER, CROSBY	PHENOLS, BENZENE, TOLUENE, 1-1-2 TCA, VINYL CHLORIDE, BERYLLIUM, TRICHLOROETHYLENE	5B, 3D, 2B 6D 6E	2009
					SSDAP	DELROC OIL REFINERY (WOODWIND LAKES SUBDIVISION)	FILED BY SITE NAME	7714 CADENZA CT, HOUSTON	BENZENE, TOLUENE, XYLENE	5B 6C	2010
						WINKLER AVE DRUMS SITE	FILED BY SITE NAME	INTERSECTION OF WINKLER AND MAIN, HALF MILE NORTH OF I-45	1,1-DICHLOROETHENE	5A 6C	2013
					VC	EAST END CORRIDOR HUGHES UNDERPASS	2594	5900 THRU 6600 BLOCKS HARRISBURG BOULEVARD, HOUSTON	VOCS, SVOCS, METALS, TPH	0B 6C	2015
						FLAGSHIP KINGWOOD CAR WASH	1892	22515 LOOP 494, KINGWOOD	VOCS, SVOCS, TPH, CHLORINATED SOLVENTS	0B 6C	2015
						FORMER AUTOMOBILE DEALERSHIP	2639	1404 LEELAND STREET, HOUSTON	VOCS, TPH	0B 6D	2015
						FORMER LEROYS AUTO PARTS	2648	5430 WASHINGTON AVENUE, HOUSTON	METALS	0B 6D	2015
						FORMER SEATEX CORPORATION PROPERTY	2343	6325 HURST STREET, HOUSTON	CHLORINATED SOLVENTS	0B 6D	2015
						GILLETTE STREET PROPERTY	2503	801 GILLETTE STREET, HOUSTON	METALS	0B 6D	2015
						HEART HOME HEALTH CARE AGENCY	2076	7405 ALMEDA ROAD, HOUSTON	BTEX	0B 6D	2015
						KOENIG/KING WINCH	2053	2902 WEST 12TH STREET, HOUSTON	METALS, TPH	0B 6D	2015
						KVAEMER OILFIELD - EAST PLUME	1982	1255 NORTH POST OAK DRIVE, HOUSTON	VOCS, METALS, CHLORINATED SOLVENTS	0B 6D	2015
						LANDMARK SHOPPING CENTER	1673	5858 SOUTH GESSNER DRIVE, HOUSTON	VOCS, METALS, TPH	0B 6D	2015
						LDG HOLDINGS SITE	2587	402 YALE, HOUSTON	VOCS, TPH	0B 6D	2015
						MERFISH SUPPLY	1801	1902 WASHINGTON AVENUE, HOUSTON	CHLORINATED SOLVENTS	0B 6D	2015
						MORTGAGE RECOVERY FUND 3939 LTD PROPERTY	2604	3939 MONTROSE BOULEVARD, HOUSTON	VOCS, CHLORINATED SOLVENTS	0B 6D	2015
						PROTHERM SERVICES GROUP	1079	218 NORTH PRESTON ROAD, PASADENA	TCE	0B 6D	2015
						R.R. DONNELLEY FACILITY	2610	1015 SOUTH SHEPHERD DRIVE, HOUSTON	CHLORINATED SOLVENTS	0B 6D	2015
						SIERRA CLEANERS	2287	10823 JONES ROAD, HOUSTON	TPH	0B 6C	2015
						TRIPLE D UNIFORM SUPPLY	1967	1216 HOUSTON AVENUE, HOUSTON	METALS	0B 6D	2015
						VILLAGE AT PALM CENTER	2654	5110 GRIGGS ROAD, HOUSTON	VOCS, SVOCS, CHLORINATED SOLVENTS, TPH	0B 6D	2015
					VC/BSA	LATINO LEARNING CENTER	G003	117 EASTWOOD, HOUSTON	TPH, BTEX, METALS	0 6D	2000
						MILBY STREET BUS BARN	G004	MILBY STREET, HOUSTON	TPH, BTEX, SOLVENTS, METALS	0 6D	1999
						TONY MARRON PARK	G068	808 NORTH YORK STREET, HOUSTON	VOCS, SVOCS, METALS, CHLORINATED SOLVENTS, TP	0 6C	2003
					VC/IOP	LAF WESLAYAN LTD	136	3745 WESTHEIMER ROAD, HOUSTON	CHLORINATED SOLVENTS	0 6D	2000
						PROPOSED LOWES HOME IMPROVEMENT	103	ELLA BOULEVARD AND NORTH LOOP 610 WEST, HOUSTON	TPH, BTEX	0 6D	2000
						THIRD CHURCH OF CHRIST, SCIENTIST	87	5516 ALMEDA ROAD, HOUSTON	BTEX, TPH, VOCS	0 6D	2000
						UNION PACIFIC RAILROAD ROW	92	6713, 6101 EUREKA/740 0 WASHINGTON, HOUSTON	CHLORINATED SOLVENTS	0 6D	2000
						WEINGARTEN REALTY INVESTORS	89	4100 - 4100 ALMEDA/160 2 EAGLE STREET, HOUSTON	BTEX, TPH	0 6D	2000
					VC/VCP	1720 FEDERAL ROAD	680	1720 FEDERAL ROAD, GALENA PARK	BTEX, TPH, VOC, METALS	0 6C	1998
						219 WEST GRAY PROPERTY	1362	219 WEST GRAY AVENUE	VOCS, METALS, TPH	0 6C	
						2520 ROBINHOOD STREET	1104	2520 ROBINHOOD STREET, HOUSTON	METALS, VOCS	0 6C	1999

TABLE 4 (APPENDIX 8)
 HISTORIC GROUNDWATER CONTAMINATION CASE DESCRIPTION BY COUNTY
 ALL AGENCIES, 1994-2015

COUNTY	AGENCY	DIVISION	SECTION	FILE NAME	FILE NUMBER	LOCATION	CONTAMINATION DESCRIPTION	ENFORCEMENT STATUS	YEAR DELETED	
HARRIS	TCEQ	REM	VC/VCP	6.227 ACRE WAREHOUSE PROPERTY	1334	2410 COMMERCE STREET	TPH	6C	2004	
				700 MCKEE STREET	902	700 MCKEE STREET, HOUSTON	HYDROCARBONS, METALS, WASTE	6C		
				7100 GRAND AVENUE	1489	7100 GRAND BOULEVARD, HOUSTON	VOCS, TPH, PAH	0	6C	2002
				922 HOLMES ROAD	630	922 HOLMES ROAD, HOUSTON	LEAD	0	6C	2002
				ACCUFLEET INTERNATIONAL	992	16511 HEDGECROFT DRIVE, SUITES 210 - 230, HOUSTON	CHLORINATED SOLVENTS	0	6C	1999
				AL PARKER BUICK COMPANY	166	11666 OLD KATY ROAD, HOUSTON	PETROLEUM HYDROCARBONS	6C	2005	
				ATASCOCIT A TEXACO	1521	10910 WILL CLAYTON PARKWAY, HUMBLE	VOCS	6C		
				AZTEC MANUFACTURING (HOUSTON)	326	12433 OLD BEAUMONT HIGHWAY, HOUSTON	METAL, SVOCS, VOCS	0	6C	2000
				BENJAMIN MOORE & COMPANY	1596	1300 NATIONAL STREET, HOUSTON	METALS, CHLORINATED SOLVENTS, TPH	6C	2004	
				BLAND CADILLAC PARKING AND FUELING FACILITY	1342	1900 BALDWIN STREET	VOCS, TPH	0	6C	2001
				BLOCK 129/5 HOUSTON CENTER	1358	LABRANCH, MCKINNEY, AUSTIN, WALKER STS	METALS, PCBs	0	6C	2001
				BLOCK 75, WRBAKER SSB, FOURTH WARD	1261	BLOCK 75, WR BAKER SSB, HOUSTON	CHLORINATED SOLVENTS	6C		
				BLOCKS 97 AND 129	1213	AUSTIN / MCKINNEY / LAB RANCH / RUSK STREETS, HOUSTON	METALS, PETROLEUM HYDROCARBONS	0	6C	2001
				BOWTO INC	226	2429 CROCKETT STREET, HOUSTON	TPH, PAH, BTEX, METALS	0	6E	2002
				CAMERON - KATY ROAD FACILITY	221	1000 SILBER ROAD, HOUSTON	VOCS	0	6C	2000
				CAMERON IRON WORKS	1408	1060 AND 1062 SILBER ROAD	VOCS, METALS, CHLORINATED SOLVENTS	6D	2005	
				COURTLAND T SQUARE	1450	3300 SMITH STREET, HOUSTON	VOCS, METALS, TPH	6C	2004	
				CRP BALMORAL INC	1585	1902 RANKIN ROAD, HOUSTON	NA	6C	2005	
				CULLEN MAINTENANCE FACILITY	628	7440 CULLEN BOULEVARD, HOUSTON	TPH	0	6C	2000
				DOUG'S AUTO SERVICE CENTER	1508	1749 SUNSET BOULEVARD, HOUSTON	VOCS	6C		
				ECHO LANE SHOPPING CENTER	487	9309 - 9363 KATY FREEWAY, HOUSTON	CHLORINATED SOLVENTS	0	6C	2000
				ENTERPRISE AIR CENTER	478	8850 WEST MONROE ROAD, HOUSTON	TPH, CHLORINATED SOLVENTS	0	6C	2002
				ENTERRA OILFIELD RENTAL FACILITY	570	11315 WEST LITTLE YORK, HOUSTON	METALS, TPH	0	6C	2000
				FORMER MONARCH CLEANERS	1117	2815 SOUTH SHEPHERD DRIVE, HOUSTON	SOLVENTS, TPH	0	6C	2002
				FORMER SHELL PROPERTY	1541	5802 AND 5804 NAVIGATION BOULEVARD, HOUSTON	VOCS, SVOCS, METALS, SOLVENTS, TPH	6C	2004	
				GAS PATH TECHNOLOGY	662	8301 WEST MONROE, HOUSTON	METALS, VOCS, TPH	0	6C	2000
				HARGEST COLLEGE	1291	2800 MAIN STREET, HOUSTON	VOCS, METALS, PCBs	0	6C	2001
				HI-PORT INCORPORATED	547	409 EAST WALLISVILLE ROAD, HIGHLANDS	TPH, SVOCS, PESTICIDES	0	6C	2000
				HISD FUTURE ELEMENTARY SCHOOL	1244	5927 WALTRIP, HOUSTON	VOCS, TPH	0	6C	2000
				HOUSTON PLANT - II	878	7600 SOUTH SANTA FE, HOUSTON	CHLORINATED SOLVENTS	6C		
				HURRICANE STEEL INDUSTRIES	1064	9600 OLD KATY ROAD, HOUSTON	METALS	0	6C	2002
				JJ'S FASTRAC CONVENIENCE STORE	1113	NWC BELTWAY 8 AND TANNER ROAD, HOUSTON	VOCS, METALS	0	6C	2002
				LAFARGE - YORK STREET	1045	301 NORTH YORK STREET, HOUSTON	METALS	0	6C	2001
				LAKESIDE SHOPPING VILLAGE	316	10900 BLOCK OF WESTHEIMER/WILCREST, HOUSTON	CHLORINATED SOLVENTS	6C		
				LATINO LEARNING CENTER (WESTHEIMER RIGGING)	G03	HOUSTON	TPH, BTEX, METALS	0	6C	1998
				LIBERTY YARD	1130	6519 LIBERTY YARD, HOUSTON	TPH, SOLVENTS, MTBE	6E	2004	
				LSS - LONE STAR - HOUSTON INC	559	24131 HARDY, SPRING	TPH, METALS	6C		
				MAT CHEMICALS (ROBIN BOULEVARD DRUMS)	1230	12233 ROBIN BOULEVARD, HOUSTON	TPH	0	6C	2001
				MEMORIAL HEIGHTS APARTMENTS/SURROUNDING LAND	243	201 SOUTH HEIGHTS BOULEVARD, HOUSTON	METALS, VOCS	0	6D	2000
				METRO SHARPTOWN BUS OPERATING FACILITY - 1	130	6890 SOUTHWEST FREEWAY, HOUSTON	TPH, BTEX, LEAD	0	6C	2000
				MID-WEST METALLIC	445	7301 FAIRVIEW ROAD, HOUSTON	TPH, METALS	0	6C	2000
				MILBY STREET BUS BARN	G04	HOUSTON	TPH, BTEX, SOLVENTS, METALS	0	6C	1998
				NORTHSIDE WASTEWATER TREATMENT PLANT	131	100 JAPHET STREET, HOUSTON	TPH, METALS, PCB	6C		
				OFFICE DEPOT	181	6869 OLD KATY ROAD, HOUSTON	METALS, SVOCS, VOCS	0	6C	1999
				OXFORD APARTMENTS AND SURROUNDING PROPERTY	329	10909 GULF FREEWAY, HOUSTON	HYDROCARBONS	0	6C	1999
				PARKING FACILITY (POLK, MILAM, TRAVIS)	1148	INTERSECTION POLK, MILAM AND TRAVIS, HOUSTON	BTEX	0	6C	2001
				PASADENA CITIZEN	542	102 SOUTH SHAVER, PASADENA	TPH, BTEX	0	6D	1999

TABLE 4 (APPENDIX 8)
 HISTORIC GROUNDWATER CONTAMINATION CASE DESCRIPTION BY COUNTY
 ALL AGENCIES, 1994-2015

COUNTY	AGENCY	DIVISION	SECTION	FILE NAME	FILE NUMBER	LOCATION	CONTAMINATION DESCRIPTION	ENFORCEMENT STATUS	YEAR DELETED			
HARRIS	TCEQ	REM	VC/VCP	PENTRON INCORPORATED	281	323 AVENUE J, HOUSTON	PETROLEUM HYDROCARBONS	0	6C	2000		
				PILGRIM CLEANERS - CHIMNEY ROCK	61	6701 CHIMNEY ROCK, HOUSTON	PCE		6D			
				PILGRIM CLEANERS - FONDREN	116	11322 FONDREN, HOUSTON	PERC AND OTHER CHLORINATED ORGANICS		6E	2004		
				PILGRIM CLEANERS - JONES ROAD	48	10154 JONES ROAD, HOUSTON	PERC		6E	2005		
				PILGRIM CLEANERS - KUYKEN DAHL	115	15386 KUYKEN DAHL, HOUSTON	PERC AND OTHER CHLORINATED ORGANICS		6E	2004		
				PILGRIM CLEANERS - MASON ROAD	113	1775 MASON ROAD, HOUSTON	PERC AND OTHER CHLORINATED ORGANICS		6C			
				PILGRIM CLEANERS - STELLA LINK	117	6723 STELLA LINK, HOUSTON	PCE		6E	2004		
				PILGRIM CLEANERS - WEST BELLFORT	62	10816 WEST BELLFORT, HOUSTON	PCE		6C			
				PINE FOREST #23	529	447 WEST 38TH STREET, HOUSTON	TPH		0	6C	1999	
				PORT OF HOUSTON AUTHORITY - SIMS BAYOU	579	9887 LAWNSDALE, HOUSTON	VOC, SVOC, TPH, METALS		6E	2005		
				PROPOSED LAMONS GASKET PROPERTY	624	INTERSECTION AIRPORT BLVD/TEWANTIN DRIVE, HOUSTON	VOCS		0	6C	1998	
				PRUDENTIAL RESOURCE CENTER	642	7026 OLD KATY ROAD, HOUSTON	METALS, CHLORINATED SOLVENTS		0	6C	1999	
				SAN JACINTO STREET/ BLOCK 95	1282	801/819 SAN JACINTO STREET, HOUSTON	VOCS, TPH, METALS		0	6C	2000	
				SHEPHERD LAUNDRY FACILITY	682	2460 LOUISIANA STREET, HOUSTON	HYDROCARBONS		0	6C	2001	
				SILVERS PROPERTY	503	BROGDEN AND IH-10, HOUSTON	HYDROCARBONS		0	6C	1997	
				TENNeco TECHNOLOGY CENTER	661	5510 SOUTH RICE AVENUE, HOUSTON	CHLORINATED SOLVENTS		0	6C	2000	
				THE RECTORSEAL CORPORATION - PRODUCE ROW	590	2830 PRODUCE ROW, HOUSTON	SOLVENTS		0	6C	2000	
				THREE FOUNTAINS SQUARE SHOPPING CENTER	290	1808-1940 FOUNTAINVIE W, HOUSTON	TPH			6E	2005	
				TIME WARNER COMMUNICATIONS	1060	6015 ROYALTON STREET, HOUSTON	TPH, BTEX		0	6C	2000	
				TOWN AND COUNTRY SHOPPING CENTER	126	1000 WEST SAM HOUSTON PARKWAY, HOUSTON	METALS		0	6C	1997	
				WAREHOUSE / TURBINE CHROME SERVICES	784	15 DRENNAN STREET, HOUSTON	METALS, TPH, SOLVENTS		0	6C	2002	
				WESLAYAN PLAZA SHOPPING CENTER - WEST SIDE	621	WESLAYANAT BISSONNET, HOUSTON	CHLORINATED SOLVENTS		6E	2005		
				WPD	MSW	BLUE RIDGE LANDFILL	MSW01505	SOUTH/SOUTHWEST OF THE INTERSECTION OF FM 2234 & FM 521		2A	6C	2008
				WSD	PDW	ALBURY MANOR UTILITY COMPANY	G1012052A	1-11219 ALBURY PARK LN	BENZENE, TOLUENE	2C	6C	2007
						BAMMEL FOREST UTILITY COMPANY	G1010096A	1-16113 KUYKENDAHL	PROPANE, BUTANES, PENTANE	2C	6C	2006
						BAMMEL FOREST UTILITY COMPANY	G1010096B	2-16113 KUYKENDAHL	PROPANE, BUTANE, ASSORTED GASES	2C	6C	2006
						CITY OF HOUSTON PUBLIC WORKS DEPT	G1010013?	ENTRY POINT 078 WITH 6 WELLS	PERCHLORATE	2D	6C	2003
						CITY OF HOUSTON PUBLIC WORKS DEPT	G101001350	DIST 76 #1 - 12500 FRAZIER RIVER DR	BENZENE	Z	6C	2005
						CITY OF JACINTO CITY	1010015		BENZENE		6C	1999
						CITY OF JACINTO CITY	G1010015B	4 10525 LA CROSS	BENZENE		6C	2000
						CITY OF TOMBALL	G1010026F	802 S PINE ST #2	BUTANE, ISOBUTANE, CARBON DISULFIDE, ASSORTED GASES	2C	6C	2008
						COILING TECHNOLOGIES INC	G1013214A	1 - 7777 WRIGHT RD	CARBON TETRACHLORIDE, CHLOROFORM	2C	6C	2012
						CYPRESS CREEK UTILITY DISTRICT	G1010430C	3 - GRAND RD / COPELAND	GASES	2C	6C	2009
						FINCH GYMNASIACS	G1012358A	WELL 1- 10903 TOWER OAK	CIS-1,2- DICHLOROETHENE, TETRACHLOROETHENE	3B	6E	2001
						FOUNTAINHEAD MUNICIPAL UTIL DIST	G1010435B	2 12706 MIDDLESBROUGH	BENZENE, ETHYL BENZENE, ALKANES, CYCLOHEXANAE, CYCLOPROP ANE, PROPANE, XYLENES		6E	2000
						HARRIS COUNTY MUD 16	G1011705A	1-WALTERS & CORNERSTONE	PROPANE, BUTANE, PENTANE	2D	6C	2002
						HARRIS COUNTY MUD 233	G1012498A	16450 NORTHGATE FOREST	BUTANES, HEXANES, PENTANES, PROPANE	2D	6C	2002
						HARRIS COUNTY MUD 44	G1010718A	1-16200 TC JESTER	PROPANE, BUTANE, PENTANES, HEXANES	2D	6C	2001
				HARRIS COUNTY MUD 58	G1011704A	1-15703 BAMMEL VILLAGE	PROPANE, BUTANE, PENTANES, HEXANES, HEXENE	2D	6C	2002		
				HARRIS COUNTY MUD 58	G1011704B	2-15602 KIPPERS LANE	MIXED GASES	2D	6C	2002		

TABLE 4 (APPENDIX 8)
 HISTORIC GROUNDWATER CONTAMINATION CASE DESCRIPTION BY COUNTY
 ALL AGENCIES, 1994-2015

COUNTY	AGENCY	DIVISION	SECTION	FILE NAME	FILE NUMBER	LOCATION	CONTAMINATION DESCRIPTION	ENFORCEMENT STATUS	YEAR DELETED	
HARRIS	TCEQ	WSD	PDW	HARRIS COUNTY MUD NO 217	G1011983A	1-2535 SPEARS RD	BENZENE, CYCLOHEX ANE, METHYL CYCLOHEX ANE, 2- METHYL PROPANE, 2- METHYL BUTANE, BUTANE	6E	2000	
				HCO FACILITY & PROPERTY MGMT HCO MUD NO 150	G1010799D 1011250	4-2340 ATASSOCITA	BENZENE BENZENE, BROMOMETHANE, BUTANE, CHLOROETHANE, CHLOROME THANE, ETHYLBENZ ENE, HEXANES, HEPTANES, ISOBUTANE, METHYL CY CLOHEXANE , PENTANES, PROPANES, T	2D 6C 6C	2000 1999	
				HCO MUD NO 150	G1011250C	3-11919 LOVELAND PASS	BENZENE, BROMOMETHANE, BUTANE, CHLOROETHANE, CHLOROMETHANE, ETHYLBENZENE, HEXANES, HEPTANES, ISOBUTANE, METHYL CY CLOHEXANE , PENTANES, PROPANES, T	6E	2000	
				HCO MUD NO 150	G1011250D	4-12010 ANTOINE DR	BENZENE, BROMOMETHANE, BUTANE, CHLOROETHANE, CHLOROME THANE, ETHYLBENZENE, HEXANES, HEPTANES, ISOBUTANE, METHYL CY CLOHEXANE , PENTANES, PROPANES, T	6E	2000	
				HCO MUD NO 304	1012941		BENZENE, BUTANES, PENTANES, HEXANES, PROPANE	6C	1999	
				HCO MUD NO 304	G1012941A	1-12402 HAMILLCREST	BENZENE, BUTANES, PENTANES, HEXANES, PROPANE	6E	2000	
				HEATHERLOCH MUD	G1010548B	2-END OF MARBLEGATE AT MA	BTEX, PROPANES, BUTANES, PENTANES, HEXANES, HYDROCAR BONS	3B	6E	2002
				HEATHERLOCH MUNICIPAL UTILITY DISTRICT	G1010548B	2- @DEADEND OF MARBLEGATE	ETHYLBENZENE, TOLUENE, XYLENES, PROPANES, BUTANES, PENTANES, HEXANES, HYDROCAR BONS	2D	6C	2000
				HERON LAKES ESTATES HTTL CYPRESS CENTER	G1013089C G1012252A	3-GOLF COURSE 1-BEHIND SHOPPING CTR	GASES TETRACHLOROETHENE, CIS-1,2- DICHLOROETHENE, TOLUENE	2C 2C	6C 6C	2010 2007
				JONES COURT RETAIL CENTER	G1011702A	1-11528 JONES RD (END OF PARKING LOT)	TETRACHLOROETHENE, CIS-1,2- DICHLOROETHENE	2C	6C	2007
				KITZWOOD	G1011536A	1-END OF CAMELIA LN	BENZENE, XYLENES, ETHYLBENZENE, CYCLOHEXANE, DICHLOROMETHANE, BROMOMETHANE	6E	2000	
				KLEIN SPRING MONTESSORI SCHOOL	G1013014A	1-18026 STRACK ROAD	PENTANES, CYCLOHEXANES, BUTANES, HYDROCARBONS	2C	6C	2002
				LAKE FOREST UTILITY DISTRICT	G1010494A	WELL 1-13815 CEDAR POINT	BUTANE, PENTANE, PROPANE, ASSORTED GASES	2C	6C	2008
				NORTHWEST HARRIS CNTY MUD 23	G1011746A	1- WICKSTONE & SABLE	PROPANES, BUTANES, PENTANES, HEXANES, PENTANOL, HEPTANOL, NONANOL	2C	6C	2000
				NORTHWEST HARRIS COUNTY MUD 20	G1011998A	1-TERRACE OAKS / FM 1960	BUTANE, ISOBUTANE, PROPANE, ASSORTED GASES	2C	6C	2008
				NORTHWEST HARRIS COUNTY MUD 21	G1011744A	1-TREBORWAY	PROPANES, BUTANES, PENTANES, HEXANES, CYCLOPENTANES, CYCLOHEXANES	2D	6C	2003

TABLE 4 (APPENDIX 8)
 HISTORIC GROUNDWATER CONTAMINATION CASE DESCRIPTION BY COUNTY
 ALL AGENCIES, 1994-2015

COUNTY	AGENCY	DIVISION	SECTION	FILE NAME	FILE NUMBER	LOCATION	CONTAMINATION DESCRIPTION	ENFORCEMENT STATUS	YEAR DELETED
HARRIS	TCEQ	WSD	PDW	NORTHWEST HARRIS COUNTY MUD 23	G1011746A	1-WICKSTONE & SABLE	BENZENE, TOLUENE, PROPANES, BUTANES, PENTANES, HEXANES, PENTANOL, HEPTANOL, NONANOL	2C 6C	2004
				NORTHWEST HCO MUD NO 22	1011745		BENZENE, BTEX, BUTANES, ETHYLBENZENE, HEXANES, PENTANES, PROPANES, XYLENE	6C	1999
				NORTHWEST HCO MUD NO 22	G1011745A	1- NORTHVALE & TORREY	BENZENE, BTEX, BUTANES, ETHYLBENZENE, HEXANES, PENTANES, PROPANES, XYLENE	6E	2000
				POWDER MILL ESTATES	1012986	TOMBALL	BENZENE, BUTANES, HEXANES, PENTANES, PROPANES, TOLUENE	6C	1999
				POWDER MILL ESTATES	G1012986B	2-13506 BROWN ROAD	BENZENE, BUTANES, HEXANES, PENTANES, PROPANES, TOLUENE	6E	2000
				QUAIL OAK SUBDIVISION	G1013138B	2-2901 QUAIL OAK DR	NAPHTHALENE, ISOPROPYLBENZENE, TERT-BUTYLBENZENE, SEC-BUTYLBENZENE, ASST GASES	2C 6C	2008
				QUAILWOOD WATER SYSTEM	G1011475A	1-2919 QUAILWOOD	N-PROPYLBENZENE, ISOPROPYLBENZENE, ASSORTED GASES	2C 6C	2008
				SALEM LUTHERAN SCHOOL	1012745	22601 LUTHERAN CHURCH ROAD, TOMBALL	BENZENE, TO LUENE, XYLENE, HEXANES, UNIDENTIFIED HYDROCARBONS	6C	1999
				SALEM LUTHERAN SCHOOL	G1012745A	1-22607 LUTHER CHURCH RD	BENZENE, TO LUENE, XYLENE, HEXANES, UNIDENTIFIED HYDROCARBONS	6C	2000
				SPELL WELL MONTESSORI SCHOOL	G1012670A	1-17502 W STRACK DR	BUTANES, PENTANES, HEXANES, UNIDENTIFIED	2C 6C	2000
				TALLOWS MOBILE HOME PARK	G1010863B	2-MIDDLE OF MHP	METOLACHLOR	2C 6C	2009
				TEXAS MOLECULAR	G1012699A	1 - 2525 BATTLEGROUND RD	MTBE	2C 6C	2009
				THE MARKET AT MEYER PARK	G1013166A	1-FRONT OF STORE	BENZENE; ETHYLBENZENE; XYLENES; 1,3,5-TRIMETHYLBENZENE; ISOPROPYLBENZENE; PROPANE; BUTANES; PENTANES; HEXANES; PENTENE	3B 6E	2002
				THREE LAKES MUD NO 1	1011908	WELL 1 (G1011908A) - NW OF AMISTAD ST, ESE OF HYW 249 AND BOUDREAUX RD	BENZENE, CYCLOHEXANE, METHYL CYCLOHEXANE, METHYL CYCLOPENT ANE, PROPANE, 2-METHYL BUTANE	2C 6E	1998
				THREE LAKES MUD NO 1	G1011908A	1	BENZENE, CYCLOHEXANE, METHYL CYCLOHEXANE, METHYL CYCLOPENT ANE, PROPANE, 2-METHYL BUTANE	6E	2000
				TRAIL OF THE LAKES MUD	1010617		BENZENE, ETHYLBENZENE, PROPANE S, BUTANES, HEXANES	6C	1999
				TRAIL OF THE LAKES MUD	G1010617B	2-17314 WOODLAND HILLS	BENZENE, ETHYLBENZENE, PROPANE S, BUTANES, HEXANES	6C	2000
				TREICHEL WOODS ESTATES	G1012397A	1-MIDDLE OF TREICHEL RD	BENZENE, PROPANE, BUTANES, PENTANES, HEXANES, UNKNOWN	2D 6C	2001
				VOPAK NORTH AMERICA INC	G1010580B	2-2759 BATTLEGROUND RD	MTBE	2C 6C	2009
				WARREN AUTO PARTS	1012935		TRICHLOROETHENE, CIS-1,2-DICHLOROETHENE	6C	1999
WARREN AUTO PARTS	G1012935A	1-10033 AIRLINE DR	TRICHLOROETHENE, CIS-1,2-DICHLOROETHENE	6C	2000				
HARRISON	RRC	OIL & GAS	6	NATURAL GAS PIPELINE	-0-	10 MILES N OF LONGVIEW	CONDENSAT E	2 6C	1996

TABLE 4 (APPENDIX 8)
 HISTORIC GROUNDWATER CONTAMINATION CASE DESCRIPTION BY COUNTY
 ALL AGENCIES, 1994-2015

COUNTY	AGENCY	DIVISION	SECTION	FILE NAME	FILE NUMBER	LOCATION	CONTAMINATION DESCRIPTION	ENFORCEMENT STATUS		YEAR DELETED
HARRISON	TCEQ	REM	CA VC VC/VCP	WITCO CHEMICAL CORP DPC INDUSTRIES, INC. FORMER GENERAL TIRE MARSHALL POTTERY PLANT	30997	710 BUSSEY RD, MARSHALL 75670 HIGHWAY 149 SOUTH, LONGVIEW 300 EAST MARSHALL, LONGVIEW 1400 LAKE ST, MARSHALL	ORGANIC CHEMICALS METALS VOCS, TPH TPH, SVOCS, VOCS	3A,B	6D	2002
					749			0B	6C	2015
					1281				6C	2004
					629			0	6C	2002
HASKELL	RRC	OIL & GAS	7B	PLAINS PIPELINE (FORMERLY LINK ENERGY) PLAINS PIPELINE LP	OCP#2172	MCCAMEY 10" LINE, 2.5 MI NE OF HASKELL MCCAMEY RED RIVER (SAGERTON)	CRUDE OIL ON GW TPH, BTEX, PSH	2	6C	2013
					OCP#2536			0	6C	2014
	TCEQ	WAD	GPAT	TDA PESTICIDE SURVEY TDA PESTICIDE SURVEY	2147407	WELL NO 21-47-407 (SAMPLES REP 1 & REP 2) "HASKELL 5" WELL NO 21-50-650 (SAMPLE REP 1) "HASKELL 2"	ATRAZINE DICAMBA	2D	6C	2006
					2150630			2D	6C	2006
HAYS	TCEQ	REM	VC/VCP GPAT	KYLE GASOLINE SERVICE STATION USGS FREON PLUME STUDY	1569	INTERSECTION IH-35 AND RM 150, KYLE 1 WELL (68-09-111) AND 1 SPRING (68-01-801) IN HAYS COUNTY	VOCS, TPH CCL3F (FREON)	1	6C	2003
		WAD							6C	2006
HENDERSON	TCEQ	REM	SF	HARVEY INDUSTRIES INC	FIELD BY SITE NAME	SW CORNER OF THE INTERSECECTION OF FM 2495 & HWY 31, ATHENS TOOL PLANT 1-4	CADMIUM PERCHLORATE	1A,2B,3C,	6C	2010
		WSD	PDW	WEST CEDAR CREEK MUD	S1070190A			4N, 5B Z	6C	
HIDALGO	TCEQ	REM	CA VC VC/VCP	GUARANTY FEDERAL BANK PROPERTY FORMER AZIZ STORE #31 ANGLO IRON AND METAL COMPANY - MCALLEN CLARK KNAPP MOTOR COMPANY KNAPP- SHERRILL DONNA - TAORMINA SITE	T0514	1802 N JACKSON RD, PHARR 1301 SOUTH CAGE BOULEVARD, PHARR 2 SOUTH 21ST STREET, MCALLEN 801 WEST BUSINESS 83, MCALLEN 307 SOUTH 12TH STREET, DONNA	METALS NITRATE, AMMONIA TPH, TOTAL METALS, PCB TPH, METALS BETX, TPH, METALS	1B	6C	2002
					2528			0B	6D	2015
					196			0	6C	2000
					1107			0	6C	2002
					360			0	6C	2000
HILL	TCEQ	WPD	MSW	ITASCA LANDFILL	MSW00241C	APPROXIMATELY 0.8 MILES N	MW-4: VOCS (ACETONE)	2B	6C	2010
HOCKLEY	TCEQ	WSD	PDW	CITY OF ANTON CITY OF LEVELLAND CITY OF SUNDOWN CITY OF SUNDOWN FRIENDS CONVENIENCE STORE #215 FRIENDS CONVENIENCE STORE #215	G1100001G	7-W 9TH & IGOE 6-210 AVE G WELL #1 (1100003A), WELL #4 (1100003C), SUNDOWN 1-PUMP STATION 1 WELL 1 (G1100035A) - NW CORNER OF US HWY 84 AND TX HWY 397 1 SW CORNER OF PROPERTY	TETRACHLOROETHENE BENZENE, 1,2-DICHLOROETHANE 1,2- DICHLOROETHANE 1,2- DICHLOROETHANE BTEX, METHYL- TERT-BUTYLETHER	2D	6C	2002
					G1100002B			2D	6C	2003
					1100003			6C	1999	
					G1100003A				6C	2000
					1100035			2D	6E	1998
	G1100035A		6D	2000						
HOOD	TCEQ	WSD	PDW	LAKE COUNTRY ACRES	G1110059C	2-N SIDE OF PS / YARD 3-E/SE OF PS & YARD 163 BARCELONA	PROPANE, BUTANE, PENTANES, HEXANES, HEXENE TOLUENE, PROPANE, BUTANES, PENTANES, HEXANES, PENTENES, HEXENES, UNIDENTIFIED PROPANE,BUTANE,PENTANE,ISOBU TANE,METHYL-BUTANE&PENTANE	2D	6C	2001
				LAKE COUNTRY ACRES	G1110059D			2D	6C	2001
				MESA GRANDE WSC	G1110018B			2D	6C	2004

TABLE 4 (APPENDIX 8)
 HISTORIC GROUNDWATER CONTAMINATION CASE DESCRIPTION BY COUNTY
 ALL AGENCIES, 1994-2015

COUNTY	AGENCY	DIVISION	SECTION	FILE NAME	FILE NUMBER	LOCATION	CONTAMINATION DESCRIPTION	ENFORCEMENT STATUS	YEAR DELETED	
HOOD	TCEQ	WSD	PDW	SUNSET CANYON WATER MOORE ESTATES	G1110102A	1 - RANDY CT PS	SIMAZINE, METOLACHLOR	2C 6C	2009	
HOPKINS	TCEQ	REM	VC/BSA	CANNON CRAFT COMPANY	G011	109 MIDDLE STREET, SULPHUR SPRINGS	VOCS, CHLORINATED SOLVENTS	6C	2004	
HOWARD	RRC	OIL & GAS	8	A TOFINA PETROCHEMICALS INC AUBREY LANKFORD COMPLAINT HUBERT ROWDEN COMPLAINT	OCP# 1834 08-3052 8-4572	LATAN REED "C," PL ROW 6 MILES NW OF LUTHER SOUTHEAST OF COAHOMA	TPH NACL CRUDE OIL	0 1C 1C	6C 6C 6C	2006 1995 2006
	TCEQ	WAD	GPAT	TDA PESTICIDE SURVEY	2835906	WELL NO 28-35-906 (SAMPLE REP 1) "HOWARD 9"	BROMACIL, ARSENIC	2D	6C	2006
		WPD	MSW	CITY OF BIG SPRING LANDFILL	MSW00288A	IN CITY LIMITS SE OF IH 20 AND FM 700 INTERSECTION	MW-5, 6, 7, 10 - 14: VOCS (ETHYLBENZENE; BENZENE; 1,2-DCA; CIS-1,2-DICHLOROETHYLENE)		6C	2013
		WSD	PDW	SID RICHARDSON CARBON CO SID RICHARDSON CARBON CO	G1140032? G1140032J	? OF 11 WELLS 17-EASON	TETRACHLOROETHENE TETRACHLOROETHENE	2C 2C	6C 6C	2001 2007
HUNT	TCEQ	REM	VC/VCP	FINA "GREENVILLE" TERMINAL #1755 WALKER MCDONALD MANUFACTURING INC	452 245	I-30 AND FM 1903, CADDO MILLS 7101 INTERSTATE HIGHWAY 30, GREENVILLE	TPH, VOCS, SVOCS METALS, VOCS	0 0	6C 6C	2001 2000
		WPD	MSW	REPUBLIC MALOY LANDFILL	MSW01195A	2811 FM 1568 CAMPBELL TX 75422 2239	MW-2: VOCS (1,1-DICHLOROETHANE; CIS-1,2-DICHLOROETHYLENE; TRICHLOROETHYLENE)		6C	2013
HUTCHINSON	RRC	OIL & GAS	10	RANGER GATHERING CORP (CANADIAN RIVER SITE)		1 MILE E OF LAKE MEREDITH REC	NAT GAS CONDENSATE	2	6C	2002
	TCEQ	WPD	IHW	CONOCO-PHILLIPS	IHW50078	2 MI NORTH OF BORGER TX ON STATE SPUR 119 N	TOTAL ORGANIC CARBON	2B	6C	2010
IRION	RRC	OIL & GAS	7C	BP AMOCO PIPELINE COMPANY CONOCO INC DAMRON & BROWN (STEVE STEVENS RANCH) HARLIN	7C-7492 OCP# 1166 7C# 2260 7C-2105	10 MILES NORTH OF MERTZON 25 MILES SOUTH OF STERLING CITY 20 MILES NE OF MERTZON 2.4 MILES SE OF MERTZON	HYDROCARBON HYDROCARBON HYDROCARBONS HYDROCARBONS/HIGHCHO	0 0 1C 1C	6C 6C 6C 6C	2003 2003 2006 2001
JACK	RRC	OIL & GAS	9	TEXAS UTILITIES FUEL CO	OCP# 1698	4 MILES SOUTH OF BRYSON, BRYSON COMP STA	TRIETHYLENE GLYC	0	6C	2005
JACKSON	RRC	OIL & GAS	2	ALCOA LEE HAMONS		FRANCITAS GAS COMPRESSOR STATION 2 MILES SW OF GANADO	CONDENSATE BRINE (CL, TDS)	0 1D	6C 6C	2003 1998
	TCEQ	WSD	PDW	JACKSON COUNTY WCID 2	G1200004A	2-S END OF GARCITAS ST	ASSORTED GASES	2C	6C	2006

TABLE 4 (APPENDIX 8)
 HISTORIC GROUNDWATER CONTAMINATION CASE DESCRIPTION BY COUNTY
 ALL AGENCIES, 1994-2015

COUNTY	AGENCY	DIVISION	SECTION	FILE NAME	FILE NUMBER	LOCATION	CONTAMINATION DESCRIPTION	ENFORCEMENT STATUS	YEAR DELETED
JASPER	RRC	OIL & GAS		REGENCY FIELD SERVICES, FORMERLY EAGLE ROCK ENERGY (FORMERLY DEFS)	OCP#1183	BROOKELAND GAS PLANT - GROUNDWATER CONTAMINATION SITE	BTEX	0 6C	2015
JEFFERSON	RRC	OIL & GAS	3	BC VENTURES		GUINN LEASE NO 12006	LNAPL (CRUDE OIL)	1B 6C	2003
	TCEQ	REM	SF	STATE MARINE OF PORT ARTHUR	FILED BY SITE NAME	OLD YACHT CLUB ROAD AKA OLAD FERRY ROAD, PORT ARTHUR	PENTACHLOROPHENOL, ARSENIC, BARIUM, LEAD, MANGANESE, ANTIMONY, BERYLLIUM, SILVER, THALLIUM POLYCYCLIC AROMATIC HYDROCARBONS	5A, 2B&D, 6D	2008
			VC	PROPOSED CHICK-FIL-A RESTAURANT 3312	2683	3825 COLLEGE STREET, BEAUMONT		0B 6C	2015
	WPD	IHW MSW		UNOCAL CITY OF PORT ARTHUR LANDFILL	IHW50157 MSW01815A	HWY 366 AT HWY 347, NEDERLAND N OF HIGHWAY 73 2 MILES W	MW-2: 1,1-DICHLOROETHYLENE; CIS-1,2-DICHLOROETHENE, TRICHLOROETHENE, TETRACHLOROETHENE	2B 6C 2B 6C	2008 2010
JIM WELLS	RRC	OIL & GAS		KOCH	OCP#2201	FORMER SEELIGSON TRUNK STATION #1	BTEX, TPH, PSH	0 6C	2012
	TCEQ	REM	VC/VCP	BOWEN TOOLS FACILITY - ALICE	691	124 EAST COMMERCE, ALICE	TPH	0 6C	2002
JOHNSON	TCEQ	REM	DCRP VC/VCP	BARKERS COMET CLEANERS ATSF RAILYARD CAR PAINTING AREA GUNDERSON LEASE PROPERTY/A TSF RAILYARD	DC0048 1275 386	676 SW WILSHIRE BLVD, BURLESON, TX 101 PARK STREET, CLEBURNE 101 PARK STREET, CLEBURNE	CHLORINATED SOLVENTS METALS, VOCs, SVOCs, TPH	5B 6C 6DE 6C	2011
JONES	RRC	OIL & GAS	7B	PRIDE REFINING TREY EXPLORATION	OCP# 2044 7B-4587	EARLES PROPERTY, 4 MI NE OF ANSON 1.5 MILES NW OF HAMLIN	CRUDE OIL ON GW NACL	2 6C 1C 6C	2010 1995
KENDALL	TCEQ	WSD	PDW	JAMES AVERY CRAFTSMAN INC	1300017	WELL 1 (G1300017A) SE SIDE OF FACILITY	1,1,1- TRICHLOROETHANE, 1,1-DICHLOROETHENE, TETRACHLOROETHENE	3B 6E	1998
				JAMES AVERY CRAFTSMAN INC	G1300017A	1 S E SIDE OF FACILITY	1,1,1- TRICHLOROETHANE, 1,1-DICHLOROETHENE, TETRACHLOROETHENE	6C	2000
KENT	TCEQ	WSD	PDW	CITY OF JAYTON	G1320001A	1-KENT CO GOLF COURSE-3 M	PERCHLORATE	2D 6C	2003
KERR	TCEQ	WSD	PDW	CENTER POINT - TAYLOR SYSTEM CENTER POINT - TAYLOR SYSTEM CENTER POINT TAYLOR SYSTEM LOMA VISTA WATER SYSTEM ROYAL OAKS WATER	1330010 G1330010B G1330010A G1330041C G1330013B	WELL 2 (G1330010B) BEHIND LOVES STORE 2-BEHIND LOVES STORE 1 - KELLY ST 6 - RIM ROCK WELL 2-IN WOODS N OF PLANT	TETRACHLOROETHENE TETRACHLOROETHENE MTBE MTBE MTBE	3B 6E 6E 2C 6C 2C 6C 2C 6C	1998 2000 2006 2009 2002

TABLE 4 (APPENDIX 8)
 HISTORIC GROUNDWATER CONTAMINATION CASE DESCRIPTION BY COUNTY
 ALL AGENCIES, 1994-2015

COUNTY	AGENCY	DIVISION	SECTION	FILE NAME	FILE NUMBER	LOCATION	CONTAMINATION DESCRIPTION	ENFORCEMENT STATUS	YEAR DELETED	
KLEBERG	RRC	OIL & GAS		EXXONMOBIL KOCH PIPELINE (EXXON, COASTAL STATES)	OCP#2183	KING RANCH- SANTA GERTRUDIS CREEK #1 LAT 27.5321 LONG -97.9571 (SH 141 & SANTA GERTRUDIS CRK)	BTEX	1C	2012	
					OCP# 1348		BTEX	6C	2008	
	TCEQ	WPD	MSW	CITY OF KINGSVILLE LANDFILL	MSW00235B	1.7 MILES SE OF KINGSVILLE 1.5 MILES N OF INTERSECTION FM 2619 AND FM 1118	MW-28: BARIUM; MW-13, 28: ARSENIC; MW-28: VOCS (BENZENE; ETHYLBENZENE)	Z	6C	2013
KNOX	TCEQ	WAD	GPAT	TDA PESTICIDE SURVEY	2134102	WELL NO 21-34-102 (SAMPLE 4761-91-030) "KNOX 36"	PROMETON	2D	6C	2006
				TDA PESTICIDE SURVEY	2134104	WELL NO 21-34-104 (SAMPLES REP 1 & REP 2) "KNOX 7"	ATRAZINE	2D	6C	2005
				TDA PESTICIDE SURVEY	2134129	WELL NO 21-34-129 (SAMPLE 4761-91-012) "KNOX 41"	PROMETON	2D	6C	2006
				TDA PESTICIDE SURVEY	2134213	WELL NO 21-34-213 (SAMPLE 4761-91-005) "KNOX 35"	PROMETON	2D	6C	2006
				TDA PESTICIDE SURVEY	2134220	WELL NO 21-34-220 (SAMPLES REP 1 & REP 2) "KNOX 21"	PROMETON	2D	6C	2006
				TDA PESTICIDE SURVEY	2134225	WELL NO 21-34-225 (SAMPLES REP 1 & REP 2) "KNOX 5"	PROMETON	2D	6C	2006
				TDA PESTICIDE SURVEY	2134402	WELL NO 21-34-402 (SAMPLE 4761-91-038) "KNOX 53"	PROMETON	2D	6C	2006
				TDA PESTICIDE SURVEY	2134403	WELL NO 21-34-403 (SAMPLE 4761-91-037) "KNOX 52"	PROMETON	2D	6C	2006
				TDA PESTICIDE SURVEY	2134516	WELL NO 21-34-516 (SAMPLES REP 1 & REP 2) "KNOX 1"	PROMETON	2D	6C	2006
				TDA PESTICIDE SURVEY	2134547	WELL NO 21-34-547 (SAMPLE 4761-91-025) "KNOX 4"	PROMETON	2D	6C	2006
				TDA PESTICIDE SURVEY	2134549	WELL NO 21-34-549 (SAMPLE 4761-91-044) "KNOX 58"	ATRAZINE	2D	6C	2006
				TDA PESTICIDE SURVEY	2134550	WELL NO 21-34-550 (SAMPLE 4761-91-043) "KNOX 64"	PROMETON	2D	6C	2006
				TDA PESTICIDE SURVEY	2134584	WELL NO 21-34-584 (SAMPLE 4761-91-027) "KNOX 42"	PROPAZINE, ATRAZINE	2D	6C	2006
				TDA PESTICIDE SURVEY	2134647	WELL NO 21-34-647 (SAMPLE 4761-91-026) "KNOX 55"	PROMETON	2D	6C	2006
				TDA PESTICIDE SURVEY	2134854	WELL NO 21-34-854 (SAMPLE 0686-91-019) "KNOX 59"	PROMETON	2D	6C	2006
LAMAR	TCEQ	WPD	MSW	PARIS LANDFILL	MSW01454B	4.4 MILES N OF PARIS TEXAS CITY LIMITS ON US HIGHWAY 271	MW-13: VOCS (1,2- DICHLOROETHYLENE)	2B	6C	2007
				PARIS LANDFILL (PRE-SUBTITLE D AND SUBTITLE D)	MSW01454B	4.4 MI N OF PARIS CITY LIMITS ON US HWY 271 33900 CR, POWDERLY 75473	MW-12, 24: VOCS (1,1- DICHLOROETHANE)	2B	6C	2014
LAMB	TCEQ	WAD WSD	GPAT PDW	HIGH PLAINS UWCD NO 1 SAMPLING PROGRAM	1054205	WELL NO 10-54-205 (SAMPLE 279-3-8)		1D,1B	6C	2006
				CITY OF EARTH	1400002		CARBON TETRACHLORIDE		6C	1999
				CITY OF EARTH	G1400002B	2 - 3RD / DATE	ETHYLENE DIBROMIDE	2C	6C	2013
			CITY OF EARTH	G1400002B	2-3RD & DATE	CARBON TETRACHLORIDE		6C	2000	

TABLE 4 (APPENDIX 8)
HISTORIC GROUNDWATER CONTAMINATION CASE DESCRIPTION BY COUNTY
ALL AGENCIES, 1994-2015

COUNTY	AGENCY	DIVISION	SECTION	FILE NAME	FILE NUMBER	LOCATION	CONTAMINATION DESCRIPTION	ENFORCEMENT STATUS		YEAR DELETED
LAVACA	RRC	OIL & GAS		AEP GAS MARKETING LP	OCP#1055	FRANKS #1 FIELD DEHYDRATOR	BTEX	0	6C	2013
		OIL & GAS		ENERGY TRANSFER COMPANY (FORMERLY HPL/AEP/ENRON)	OCP#1253	DAGG 1 FIELD DEHYDRATOR	BTEX	0	6C	2015
	TCEQ	WSD	PDW	CITY OF HALLETTSVILLE	G1430001D	8-NORTH RIDGE ST	BENZENE	Z	6C	2005
LIBERTY	TCEQ	REM	VC/VCP	ALLIED TUBE & CONDUIT, LIBERTY FACILITY	247	FM 3361, LIBERTY	TPH, LEAD, METALS, PCBS	0	6D	2000
		WSD	PDW	RIVERBOAT BEND TRAILER PARK	G1460088?	? OF 3 WELLS	BROMACIL	2D	6C	2002
LIMESTONE	RRC	OIL & GAS	5	ARCO OIL AND GAS INC	OCP# 1137	TEAGUE COMPRESSOR STATION	BTEX	0	6C	2007
	TCEQ	WPD	MSW	MEXIA LANDFILL	MSW01558A	SW OF MEXIA W ADJACENT TO COUNTY ROAD 460 1.2 MILE E SE STATE HIGHWAY 14 AND FM 2705		2B	6C	2008
LIPSCOMB	RRC	OIL & GAS		NORTHERN NATURAL GAS	OCP#3106	LIPSCOMB COMPRESSOR STATION NO 1	BTEX, TPH	0	6C	2013
LIVE OAK	TCEQ	WSD	PDW	CHOKE CANYON WATER SYSTEM	1490025		BENZENE, BROMOMETHANE, BUTANE, CHLOROETHANE, CHLOROMETHANE, INDANS, HYDROCARBONS C11- C24 (20 PKS), ISOBUTANE, PENTANE, PROPANE, TOLUENE		6C	1999
		WSD	PDW	CHOKE CANYON WATER SYSTEM	G1490025C	WOODWARD / E OF HWY 72	BENZENE, BROMOMETHANE, BUTANE, CHLOROETHANE, CHLOROMETHANE, INDANS, HYDROCARBONS C11-C24 (20 PKS), ISOBUTANE, PENTANE, PROPANE, TOLUENE		6E	2000
LLANO	TCEQ	WSD	PDW	VILLAGE AT KINGSLAND, THE	1500100	WELL 2 (G1500100B) - AT THE FIRE STATION W. OF INTERSECTION OF HWYS 2900 AND 1431	TRICHLOROETHENE, TETRACHLOROETHENE, CIS 1,2-DICHLOROETHENE	3B	6E	1998
		WSD	PDW	VILLAGE AT KINGSLAND, THE	G1500100B	2	TRICHLOROETHENE, TETRACHLOROETHENE, CIS 1,2-DICHLOROETHENE		6D	2000
LOVING	RRC	OIL & GAS	8	OASIS PIPELINE CO		TEXACO DAM	DPH IN GW	0	6C	2002
LUBBOCK	RRC	OIL & GAS	8A	CITY OF LUBBOCK	8A-0690	1 MILE NORTH OF LUBBOCK	NACL	2	6C	1998
	TCEQ	REM	SSDAP	COUNTY ROAD 2850 AND COUNTY ROAD 6540 GROUND WATER (CABANISS RENTALS)	FILED BY SITE NAME	5405 E COUNTY ROAD 6540	1,1-DICHLOROETHENE	1A&B, 2C, 6C 5A		2010

TABLE 4 (APPENDIX 8)
 HISTORIC GROUNDWATER CONTAMINATION CASE DESCRIPTION BY COUNTY
 ALL AGENCIES, 1994-2015

COUNTY	AGENCY	DIVISION	SECTION	FILE NAME	FILE NUMBER	LOCATION	CONTAMINATION DESCRIPTION	ENFORCEMENT STATUS	YEAR DELETED		
LUBBOCK	TCEQ	WAD	GPAT	COOP TNRCC/TWDB	2326611	WELL NO 23-26-611 (SAMPLE NO 2326611) (2326611)[CITY OF LUBBOCK / LAS, #5]	ATRAZINE	1B 6C	2006		
				HIGH PLAINS UWCD NO 1 SAMPLING PROGRAM	2327904	WELL NO 23-27-904 (SAMPLE 303-1-3)	DIURON	1D,1B 6C	2006		
	WSD	PDW	114TH STREET MOBILE HOME PARK	1520067		TETRACHLOROETHENE	6C	1999			
			114TH STREET MOBILE HOME PARK	G1520067A	1-CENTER OF MHP	TETRACHLOROETHENE	6C	2000			
			BIG Q MOBILE HOME ESTATES	G1520009?	MULTIPLE WELL LOCATIONS	PROMETON	2D 6C	2003			
			CABANISS RENTALS	G1520257B	WELL 2	1,1-DICHLOROETHENE	2C 6C	2007			
			CENTRAL FREIGHT LINES	G1520231A	1-NE SIDE AT TERMINAL	PROMETON	Z 6C	2001			
			CITY OF SHALLOWATER	1520003	WELL 1 (G1520003A) - 7TH AND TEXAS, WELL 2 (G1520003B) - E COMMUNIT Y C, WELL 4 (G1520003D) - W END OF 9TH	1,2 DICHLOROETHANE, ETHYLENEDIBROMIDE	2C 6E	1998			
			CITY OF SHALLOWATER	G1520003A	1-7TH & TEXAS	1,2 DICHLOROETHANE, ETHYLENEDIBROMIDE	6E	2000			
			COUNTRY SQUIRE MHP 1	G1520142B	EP002 W/ WELL 2-SE OF MHP	BROMACL	2D 6C	2002			
			COUNTRY SQUIRE MHP 1	G1520142B	WELL 2-SE OF MHP	1,2-DICHLOROETHENE	2C 6C	2007			
			FORT JACKSON MOBILE ESTATES	G1520064A	1-SE CORNER OF MHP	BROMACL, PROMETON	2C 6C	2000			
			FRANKLIN ESTATES SOUTH	1520080		TETRACHLOROETHENE	6C	1999			
			FRANKLIN ESTATES SOUTH	G1520080B	1-S OF RAYNOE DOOR CO	PROMETON	2D 6C	2000			
			FRANKLIN ESTATES SOUTH	G1520080H	7-SOUTH OF MHP	TETRACHLOROETHENE	6C	2000			
			IDALOU CITY OF	G1520001D	4-W6TH & HICKORY	1,1-DICHLOROETHENE, 1,1,1-TRICHLOROETHANE, TRICHLOROETHENE	Z 6E	1995			
			KELSO WATER SYSTEM INC 3	G1520080C	3-IN ALLEY	TETRACHLOROETHENE	2D 6C	2004			
			KELSO WATER SYSTEM INC 3	G1520080E	4-OPPOSITE OSBURN HOUSE	TETRACHLOROETHENE	2D 6C	2004			
			LIBERTY CO-OP GIN	1520111	WELL 1 (G1520111A) - 280 FT S OF FM 1294; 4 MILES E OF I-27; S OF GIN OFFICE IN LIBERTY	BTEX	2C 6E	1998			
			LIBERTY CO-OP GIN	G1520111A	1	BTEX	6D	2000			
	MANAGED CARE CENTER FOR ADDICTIVE AND OT	G1520241A	1 - 150' N OF KITCHEN	TRICHLOROETHYLENE	2C 6C	2013					
	MANAGED CARE CENTER FOR ADDICTIVE AND OT	G1520241B	2 -150' W OF 1	TRICHLOROETHYLENE	2C 6C	2013					
	STAHL NO 1	1520116		TETRACHLOROETHENE	6C	1999					
STAHL NO 1	G1520116A	1-CENTER OF AREA SERVED	TETRACHLOROETHENE	X 6D	2003						
TAYLORS PETROLEUM CO 61	G1520229A	1 - SE CORNER OF PROPERTY	BENZENE	2C 6C	2007						
TERRELLS MOBILE HOME PARK	G1520192?	MULTIPLE WELL LOCATIONS	BROMACL	Z 6C	2003						
TEXIN ENTERPRISES WATER SYSTEM	G1520211A	1-W SIDE OF SUBDIVISION	MTBE	2D 6C	2003						
LYNN	TCEQ	WAD	GPAT	TDA PESTICIDE SURVEY	2456601	WELL NO 24-56-601 (SAMPLES REP 1, REP 2) "LYNN 1"	PICLORAM	2D 6C	2006		
				CITY OF NEW HOME	G1530004A	1-300FT N OF PUMP STATION	BENZENE	Z 6C	2005		
	WSD	PDW	CITY OF NEW HOME	G1530004B	2-N END OF PS YARD	BENZENE	Z 6C	2005			
			CITY OF WILSON	1530003		CARBONTETRACHLORIDE	6E	1999			
						WELL 4 (G1530003C) - SW OF WELLHOUSE N AVE. & NW OF HWY 440, WELL 7 (G1530003F) - NW OF HWY 440 AT SW EDGE OF CITY OF WILSON	CARBONTETRACHLORIDE	2C 6E	1998		
						CITY OF WILSON	G1530003C	4-NORTH OF GIN YARD	CARBONTETRACHLORIDE	6E	2000
MARTIN	RRC	OIL & GAS	8	PERM BASIN UNDERGR WATER DIST COMPL	08-3168	5 MILES SE OF TARZAN	NACL	1C 6C	1998		
	TCEQ	WAD	GPAT	TDA PESTICIDE SURVEY	2835701	WELL NO 28-35-701 (NO SAMPLE NO GIVEN) "MARTIN 3"	TRICLOPYR, ARSENIC	2D 6C	2006		
				GRADY INDEPENDENT SCHOOL DISTRICT	1590007	LENORAH	MTBE	6C	1999		
						GRADY INDEPENDENT SCHOOL DISTRICT	G1590007A	A-1	MTBE	6C	2000

TABLE 4 (APPENDIX 8)
 HISTORIC GROUNDWATER CONTAMINATION CASE DESCRIPTION BY COUNTY
 ALL AGENCIES, 1994-2015

COUNTY	AGENCY	DIVISION	SECTION	FILE NAME	FILE NUMBER	LOCATION	CONTAMINATION DESCRIPTION	ENFORCEMENT STATUS		YEAR DELETED	
MATAGORDA	RRC	OIL & GAS	3	ANDERSON COMPLAINT	3-5805	1.5 MILES SOUTH OF CLEMVILLE	SODIUM CHLORIDE	1C	6C	2006	
				HENRY SEIFERT COMPLAINT	3-4782	7 MILES NW OF MARKHAM	NaCl, TDS	1C	6C	2006	
MAVERICK	TCEQ	REM	VC/IOP	RANCHO MERCADO GROCERY STORE	66	2323 MAIN STREET, EAGLE PASS	BTEX	0	6D	2000	
MCLENNAN	TCEQ	REM	VC	1212 LASALLE AVENUE	2378	1212 LASALLE AVENUE, WACO	VOCS, VOCS, CHLORINATED SOLVENTS, PESTICIDES	0B	6C	2015	
				VC/VCP	19.58 ACRE TRACT, BLOCKER ADDITION	573	UNIVERSITY PARKS DR. AND LASALLE AVENUE, WACO	METHANE	0	6C	2000
					IDEAL WOOD	515	2400 MARY STREET, WACO	TPH, WOOD PRESERVATIVE	0	6D	2000
					MARATHON POWER TECHNOLOGIES	839	8301 IMPERIAL DRIVE, WACO	METALS, VOCS, SVOCS	0	6C	2000
					PACKLESS METAL HOSE, INC	341	8401 IMPERIAL DRIVE, WACO	METALS	0	6C	2000
MEDINA	RRC	OIL & GAS		KOCH MIDSTREAM SERVICES	OCP#3431	SOUTH LYTLE STATION	LNAPL	0	6C	2013	
MIDLAND	RRC	OIL & GAS	08 8	PLAINS MARKETING LP	OCP#1983	FLOYD STATION	TPH, BENZENE	0	6C	2014	
				ADA OLIVAS COMPLAINT	8-4515	MIDLAND EAST	CRUDE OIL IN GW	1C	6C	2004	
				MIDLAND TANK FARM- CHEVRON SHELL PIPELINE LP	OCP# 1075	3 MILES EAST OF MIDLAND 3 MILES EAST OF MIDLAND	HC IN GW, MONITORING PSH IN GW	0 2D	6C 6C	2002 2004	
	TCEQ	ENF			RED SNAPPER REAMERS	39508	2700 WEST FRANCIS, MIDLAND	DICHLOROETHANE, CHLOROFORM, CARBONTETRA	2B	6C	2000
		REM	CA		3-B RATTLESNAKE (WICKETT)	36030	1ST & MONAHANS, WICKETT	VOLATILES	3B	6C	2000
					WAL MART, 96704	T1954	I-20/RANKIN HWY, MIDLAND	TPH, BTEX, METALS	0A	6C	2006
					600 BLOCK WEST WALL STREET	2564	600 BLOCK WEST WALL STREET, MIDLAND	VOCS, TPH	0B	6D	2015
		WSD	VC/VCP PDW		SMITH INTERNATIONAL / DRILCO COMPLEX	433	3100 GARDEN CITY HIGHWAY, MIDLAND	CHLORINATED SOLVENTS	0	6E	1999
					JOHNS MOBILE HOME PARK	G1650043A	1-N OF PARK	1,1- DICHLOROETHENE	Z	6C	2001
					MIDESSA OILPATCH RV PARK	G1650029A	1 100 FT SW OF PARK	1,1-DICHLOROETHENE, TETRACHLOROETHENE, TRICHLOROETHENE, 1,1-DICHLOROETHANE	2C	6C	2006
					MIDESSA OILPATCH RV PARK	G1650029B	2 MIDDLE OF PARK	1,1-DICHLOROETHANE, CIS-1,2-DICHLOROETHENE, TETRACHLOROETHENE, TRICHLOROETHENE, 1,1-DICHLOROETHANE	2C	6C	2006
			MIDLAND INTERNATIONAL AIRPORT	1650002		TETRACHLOROETHENE, 1,1-DICHLOROETHENE		6C	1999		
			MIDLAND INTERNATIONAL AIRPORT MIDLAND INTERNATIONAL AIRPORT	G1650002? G1650002H	MULTIPLE WELL LOCATIONS 14-7300FT NNW OF TANK	BROMACIL TETRACHLOROETHENE, 1,1-DICHLOROETHENE	2C	6C 6C	2001 2000		
			STEWART CABLE	G1650126B	2 - WIRE SHOP	1,1-DICHLOROETHYLENE, CIS-1,2-DICHLOROETHYLENE, TRICHLOROETHYLENE	2C	6C	2012		
			WESTGATE MOBILE HOME PARK	G1650047E	5-NORTH OF 4	TRICHLOROETHENE	2D	6C	2000		

TABLE 4 (APPENDIX 8)
 HISTORIC GROUNDWATER CONTAMINATION CASE DESCRIPTION BY COUNTY
 ALL AGENCIES, 1994-2015

COUNTY	AGENCY	DIVISION	SECTION	FILE NAME	FILE NUMBER	LOCATION	CONTAMINATION DESCRIPTION	ENFORCEMENT STATUS	YEAR DELETED		
MILAM	TCEQ	REM	VC/VCP	WALLED LAKE DOOR FACILITY	463	1201 INDUSTRIAL BOULEVARD, CAMERON	HYDROCARBONS, CHLORINATED SOLVENTS	0 6C	1999		
		WSD	PDW	MINERVA WSC	G1660010B	2-0.25 MI E OF 1 - PLANT	GASES	2C 6C	2010		
MILLS	TCEQ	WSD	PDW	MULLIN ISD	G1670013A	WELL 1 BEHIND ADMIN BLDG	BROMACIL	X 6E	2001		
MONTAGUE	RRC	OIL & GAS	9	TEPPCO - BOWIE STATION	OCP#2028	BOWIE STATION, 1 MI WEST OF BOWIE	CRUDE OIL IN GW	0 6C	2012		
				KOCH PLANT - PAINE RANCH	OCP# 1519	2 MILES WEST OF NOCONA	CRUDE OIL	2 6C	2006		
MONTGOMERY	RRC	OIL & GAS	3	CONROE SITE #1	OCP#1515	EAST OF SANDY BRANCH, SE OF CONROE	PSH, TPH, BTEX	1A 6C	2012		
				KEYSTONE NATURAL RESOURCES INC	VCP#3-60010	GULF COAST ROAD, CONROE	CHLORIDE, BENZENE, ARSENIC	0 6C	2010		
				WAPITI ENERGY LLC	OCP# 2563	RE SMITH LEASE, 6 MI SE FROM CONROE	BENZENE, CHLORIDE	0 6C	2010		
				JOHN PATTERSON COMPLAINT	03-3839	4 1/2 MILES SSE OF CONROE	NACL	1C 6C	1994		
				LINCOLN NAT RES (FORMERLY ASHBY JAMES LEASE)	VCP#40005	LATITUDE 30.2247 LONGITUDE -95.3414 (NAD83)	CL	1B 6D	2006		
	TCEQ	REM	DCRP VC/VCP		CITY OF WILLIS: MW-7 AND 8	MSW00706 & 1901	NE OF WILLIS, APPROX 1 MI NE OF CITY CENTER, ADJ TO AND ON THE NW SIDE OF MT ZION RD, WILLIS	TOTAL DISSOLVED SOLIDS, CHLORIDE	2A 6C	1998	
					FORMER PREMIER CLEANERS	DC0167	1403 N LOOP 336 W	CHLORINATED SOLVENTS	2B, 5B 6C	2011	
					NESBIT'S CLEANER ALDEN RIDGE VILLAGE	1581	8000 RESEARCH FOREST DRIVE, THE WOODLANDS	NA	6C	2003	
					CITY OF CONROE: MW-9	MSW00081A	LOOP 336, 2 MI NE OF CONROE; 1.3 MI FROM LOOP 336 AND SH 105 INTERSECTION	VOCS (1,1- DICHLOROETHANE, TCE, AND BTEX COMPOUNDS.	2B 6C	1997	
					WESTERN WASTE OF TEXAS LLC	MSW00081A	4.5 MILES EAST OF INTERSTATE 45 ON NORTH LOOP 336 EAST		2B 6C	2012	
WSD	PDW			CASEY RIDGE GROCERY	G1700726A	27630 FM 1485	MTBE	2C 6C	2008		
				EXXON CONROE	1700181	WELL 1 (G1700181B), WELL 3 (G1700181C)- EXXON CONROE GAS PLANT 6 MILES SE OF CONROE	METHYL-T- BUTYLETHER, TOLUENE, ACETONE	2C 6C	1998		
				EXXON CONROE	G1700181B	2	METHYL-T-BUTYLETHER, TOLUENE, ACETONE	6E	2000		
MOORE	RRC	OIL & GAS		PIONEER NATURAL RESOURCES USA	VCP#50002	PAN FLD COMP #2, 31 MI N AMARILLO	BTEX	0 6C	2013		
	TCEQ	WPD	IHW	DIAMOND SHAMROCK REFINING CO LLC	IHW50229	NORTH SIDE OF FM 119 AND FM 1284, SUNRAY TX		3A 6C	2009		
				DUMAS MUNICIPAL UTILITY DISTRICT	PDW		1710001	11-OLD MARTIN F	ATRAZINE	6C	1999
							G1710001E	12-OLD MARTIN F	ATRAZINE	6C	2000
							G1710001F	13-VFW LOT	ATRAZINE	6C	2000
			G1710001G								
MORRIS	TCEQ	WSD	PDW	CITY OF NAPLES	G1720003D	5-PAHERSON / HEL E	HEPTANES, DIMETHYL CYCLOPENTANE, METHYLCYCLOHEXANE	2D 6C	2003		

TABLE 4 (APPENDIX 8)
 HISTORIC GROUNDWATER CONTAMINATION CASE DESCRIPTION BY COUNTY
 ALL AGENCIES, 1994-2015

COUNTY	AGENCY	DIVISION	SECTION	FILE NAME	FILE NUMBER	LOCATION	CONTAMINATION DESCRIPTION	ENFORCEMENT STATUS		YEAR DELETED				
NACOGDOCHES	TCEQ	REM WSD	VC/IOP PDW	BURNS, MORRIS & STEWART, LP - CITY CITY OF NACOGDOCHES	118	1124 BENNETT CLARK ROAD, NACOGDOCHES ENTRY POINT 002 WITH 2 WELLS	NITRATES PERCHLORATE	0	6D	2000				
					G1740003?			2D	6C	2003				
NAVARRO	TCEQ	REM	VC/VCP	ANCHOR GLASS FACILITY	844	IH-45 AND US HIGHWAY 287, CORSICANA	METALS, TPH	0	6C	1999				
NOLAN	TCEQ	WSD	PDW	HIGHLAND ISD ROSCOE CITY OF ROSCOE CITY OF	G1770006A	1-BEHIND SCHOOL	PROMETON	2C	6C	2001				
					G1770001E	5-ASH ST PS	CARBON TETRACHLORIDE	2D	6C	2000				
					G1770001F	6-OAK & 3RD/4TH	TETRACHLOROETHENE, CARBONTETRACHLORIDE, 1,2- DICHLOROETHANE	2D	6C	2000				
NUECES	RRC	OIL & GAS	04 4	EL PASO CORPORATION - MERCHANT ENERGY KOCH PIPELINE CO KOCH PIPELINE COMPANY DCP MIDSTREAM EXXONMOBIL PIPELINE COMPANY (FORMER EXXON PIPELINE COMPANY) 23.41 ACRE TRACT, HEB CC18 CITGO REFINING & CHEM (REF TO TCEQ) KOCH PIPELINE CO LP KOCH PIPELINE CO LP PITTENCRIEFF AMERICAN INC SOUTHERN GAS PIPELINE	OCP#2421	FORMER COASTAL CRUDE BARGE TERMINAL	TPH, BTEX	0	6C	2012				
					OCP#1483	818 NAVIGATION BLVD, CORPUS CHRISTI	PSH, TPH, BTEX	0	6C	2012				
					OCP# 3111	LOGO MATERIALS SITE	TPH & BENZENE	0	6C	2010				
					OCP#1199	HARLAN TANK FARM, BISHOP	TPH, BENZENE, TOLUENE	0	6C	2014				
					OCP#2329	HARBOR ISLAND STATION	TPH, PSH	0	6C	2014				
					VCP#4-50001	LATITUDE 27.6639 LONGITUDE -97.2833 (NAD83)	BENZENE	0	6D	2006				
					OCP# 1107	WEST PLANT	REFINED PRODUCT	1C	6C	2003				
					OCP# 1475	AGUA DULCE, TX	TPH, BTEX	0	6C	2007				
					OCP# 1502	WEST REFINERY; VIOLA STATION	BTEX	0	6C	2003				
					OCP# 1634	FORMER WASTE OIL TANK BATTERY & SWD	BTEX	0	6C	2003				
					OCP# 1662	BRADSHAW COMPRESSOR STATION	BENZENE	0	6C	2003				
					TCEQ	REM	CA	CHEMICAL WASTE MANAGEMENT INC - CORPUS CHRISTI	32325	6901 GREENWOOD RD, CORPUS CHRISTI	PHENOL, CHLOROFORM, CARBONTETRACHLORIDE, TOLUENE, ETHYLBENZENE, TCE	3A	6C	1997
									81094	NAVIGATION BLVD, CORPUS CHRISTI 78401	ZINC	2C	6D	2001
32968	5338 LEOPARD ST, CORPUS CHRISTI 78408	METALS	0A	6C					2001					
DC0069	SW CORNER OF ELIZABETH AND THIRD STREETS, CORPUS CHRISTI	CHLORINATED SOLVENTS	2B, 5B	6C					2012					
DC0166	6833 WEBER ROAD	CHLORINATED SOLVENTS	5B	6C					2013					
DC0137	6009 WEBER	CHLORINATED SOLVENTS	5B, 2B	6C					2011					
DC0109	712 ELIZABETH STREET PORT CORPUS CHRISTI INDUSTRIAL DISTRICT, CORPUS CHRISTI	CHLORINATED SOLVENTS TPH	2B 0	6C 6C					2009 2000					
1375	940 NAVIGATION BLVD, CORPUS CHRISTI	PETROLEUM HYDROCARBONS	0	6D	2005									
1336	1316 - 1336 SOUTH STAPLES STREET	VOCS, TPH	0	6C	2001									
1268	802 - 804 CLARKWOOD ROAD, CORPUS CHRISTI	METALS, LEAD	0	6C	2001									
OLDHAM	TCEQ	WSD	PDW	WILDORADO WSC	G1800004A	1-2 MI SE OF CITY, WILDORADO	ATRAZINE, DI-N- BUTYLPHTHALATE	2D	6C	2002				
ORANGE	RRC	OIL & GAS		GULF STATES PIPELINE	OCP# 1823	LAT 30.175 LONG -94.036 (1.5 MILES NORTHWEST OF VIDOR)	PSH, BTEX	0	6C	2009				

TABLE 4 (APPENDIX 8)
 HISTORIC GROUNDWATER CONTAMINATION CASE DESCRIPTION BY COUNTY
 ALL AGENCIES, 1994-2015

COUNTY	AGENCY	DIVISION	SECTION	FILE NAME	FILE NUMBER	LOCATION	CONTAMINATION DESCRIPTION	ENFORCEMENT STATUS	YEAR DELETED
ORANGE	TCEQ	REM	SF	TRIANGLE CHEMICAL CO	FILED BY	SH 87 0.5 MI N OF HIGHWAY 62, BRIDGE CITY	BENZINE, ETHYLBENZENE, CHLOROENZENE, 1-1 & 1-2 DICHOROETHENE, METHYLENE CHLORIDE, TOLUENE, VINYL C	5B, 3D, 2B 6D 6E	2009
PALO PINTO	TCEQ	WSD	PDW	CITY OF MINERAL WELLS	G1820001?	ENTRY POINT 001 WITH 2 WELLS	PERCHLORATE	Z 6C	2003
PARKER	RRC	OIL & GAS	7B	WESTERN RESERVES CORPORATION	7B-4199	3.5 MILES SOUTH OF MILSAP	NACL	1C 6C	2004
	TCEQ	REM	VC/VCP	ALEDO PIPELINE DIESEL SPILL FORMER LEVELS FOOD STORE	1077 500	3724 TIN TOP ROAD, WEATHERFORD SOUTH MAIN AND EAST LEE STREET, WEATHERFORD	TPH, DIESEL FUEL TPH, BTEX	0 6C 0 6C	2002 1997
				LEVEL'S FOOD STORE	500	SOUTH MAIN AND EAST LEE STREET, WEATHERFORD	TPH, BTEX	0 6C	1998
	WPD	MSW		CITY OF WEATHERFORD LANDFILL	MSW00047A	2 MILES SW OF CITY LIMITS AND SOUTH OF OLD BROCK ROAD		2B 6C	2008
	WSD	PDW		B F E WATER	G1840132A	1-N END OF RUNWAY, WEST SIDE	GASES	2C 6C	2009
				CATFISH CABIN - BETHEL RD	G1840155A	1- 7914 BETHEL RD - BEHIND CATFISH CABIN	MTBE	2C 6C	2006
				CODYS MARKET	G1840144A	WELL NO 1 BEHIND RESTAURANT	MTBE	2C 6C	2006
				MAR LYNN SUBDIVISIO N	G1840103A	1-ROBIN ROAD	BROMACIL	2D 6C	2001
				WILLOW PARK MUNICIPAL SYSTEM	G1840027U	20-PS 2 WILLOW SPRINGS OA	TRICHLOROETHENE	2D 6C	2003
				WILLOW SPRINGS OAKS WATER SYSTEM	1840093		TRICHLOROETHENE	6C	1999
				WILLOW SPRINGS OAKS WATER SYSTEM	G1840093C	3-P	TRICHLOROETHENE	6E	2000
PARMER	TCEQ	WSD	PDW	FRIONA MUNICIPAL WATER SYSTEM	1850003	WELL 4 (G1850003A) 7TH & PIERCE, WELL 9 (G1850003F) 3RD/CLEVELAND, AND WELL 10 (G1850003G) 1ST/HWY 214	ATRAZINE	2C 6E	1998
				FRIONA MUNICIPAL WATER SYSTEM	G1850003A	4-7TH & PIERCE	ATRAZINE	6C	2000
				FRIONA MUNICIPAL WATER SYSTEM	G1850003A	4-7TH & PIERCE	BENZENE, 1,2-DICHLOROETHANE	2C 6C	2007
				FRIONA MUNICIPAL WATER SYSTEM	G1850003T	19-S OF WELL #9	ATRAZINE	2D 6C	2001
PECOS	RRC	OIL & GAS		LINK {EOTT (PREV - TEXAS - NM PIPELINE CO)}	OCP#1270	GOMEZ FLD (DIAMOND Y SPRGS) 5N FT STOCKTON	CRUDE OIL	0 6C	2011
			8	IMPERIAL SPILL SITE - EQUILON PLANT	08-3585	5 MILES N OF FT STOCKTON	HYDROCARBONS	0 6C	2001
				MONTE DUDLEY COMPLAINT	08-3592	10 MILES SW OF FT STOCKTON	CRUDE OIL	1C 6C	1998
				WILLIAMS RANCH	08-3592		SULFATES	1C 6C	1999
RANDALL	TCEQ	WAD	GPAT	HIGH PLAINS UWCD NO 1 SAMPLING PROGRAM	1109806	WELL NO 11-09-806 (SAMPLE 381-2-4)	ATRAZINE	1D,1B 6C	2006
		WSD	PDW	COUNTRY ESTATES MOBILE HOME PARK	G1910005C	4 PS 3	TETRACHLOROETHENE	X 6E	
				WESTERN MOBILE HOME PARK	1910010	WELL 1 (G1910010A) - 0.1 MI W OF WESTEN AVE AND 0.2 MI N OF HOLLYWOOD RD	TETRACHLOROETHENE	2C 6C	1998
				WESTERN MOBILE HOME PARK	G1910010A	1	TETRACHLOROETHENE	6D	2000
REAGAN	RRC	OIL & GAS		DUKE ENERGY FIELD SERVICES (BEST PUMP STA)	OCP#2429	10 MILES WEST OF BIG LAKE	CRUDE OIL	0 6C	2011
				EXXONMOBIL PIPELINE CO	OCP#1290	KEMPER STATION, 4 MI W OF BIG LAKE	CRUDE OIL	6C	2013
			7C	PARKER & PARSLEY DEVELOPMENT LP	7C-1788	35 MI N OF BIG LAKE HWY 137	SALT WATER	1C 6C	1997
				ROCKER B GAS PLANT	7C-0038	18 MILES NW OF BIG LAKE	CONDENSATE	1 6C	1999

TABLE 4 (APPENDIX 8)
HISTORIC GROUNDWATER CONTAMINATION CASE DESCRIPTION BY COUNTY
ALL AGENCIES, 1994-2015

COUNTY	AGENCY	DIVISION	SECTION	FILE NAME	FILE NUMBER	LOCATION	CONTAMINATION DESCRIPTION	ENFORCEMENT STATUS		YEAR DELETED
REAGAN	RRC	OIL & GAS	7C	SANTA RITA WATER DISTRICT	7C-1910	42 MILES NW OF BIG LAKE	NATURAL GAS	1D	6C	2000
				SHELL PIPELINE CO	7C-0010	33 MILES NW OF BIG LAKE	CRUDE OIL	1C	6C	1999
				VINSON COMPLAINT	7C-1613	13 MILES NORTH OF BIG LAKE	CHLORIDES	5	6C	1994
RED RIVER	TCEQ	REM	VC/VCP	MCDONALDS (FORMER HARDEES RESTAURANT)	1236	506 WEST MAIN, CLARKESVILLE	BTEX, MTBE, TPH	0	6C	2002
REEVES	RRC	OIL & GAS	8	OASIS PIPELINE CO		ARCO TREES	BTEX IN GW	0	6C	2001
	TCEQ	FOD		DICK PATILLO - OWNER OF WAYNE FEEDS	8708250101	WAYNE FEED STORE - NEAR INTERSECTI ON OF DDT, DIELDRIN, METHYL 2ND AND PLUM, PECOS	PARATHION	2D	6C	2002
REFUGIO	RRC	OIL & GAS	2	KOCH	OCP# 1471	REFUGIO NATURAL GAS STATION	PSH, BTEX	1C	6C	2010
				TOTAL PETROCHEMICAL HEARD TANK FARM	OCP# 2533	HEARD TANK FARM	CRUDE LNAPL & BTEX	0	6C	2010
				KOCH	OCP# 1488	ARANSAS RIVER AREA 1	BENZENE IN GW	0	6C	2003
				KOCH (ARANSAS RIVER AREA 2)	OCP# 1476		CRUDE OIL	0	6D	2006
TCEQ	WSD	PDW	CITY OF REFUGIO	G1960001D	6-PLASUELA ST/PLANT 2	BENZENE	2C	6C	2012	
ROBERTS	TCEQ	WSD	PDW	CITY OF MIAMI	1970002	SANTA FE WELL (G1970002B) - RAILROAD AND BIRGE ST (FORMERLY CONSOLIDATED UTILITIES WELL 2)	BENZENE, 1,2- DICHLOROETHANE, XYLENES	2C	6E	1998
				CITY OF MIAMI	G1970002B	2	BENZENE, 1,2- DICHLOROETHANE, XYLENES		6E	2000
ROBERTSON	TCEQ	REM	VC/VCP	FORMER NOVASADS GROCERY	993	708 BROWN STREET, HEARNE	TPH	0	6C	2002
ROCKWALL	TCEQ	REM	DCRP VC/VCP	DAN-CAT DBA PARK AVENUE CLEANERS RIDGE ROAD SHOPPING CENTER	DC0165 596	2910 RIDGE ROAD, ROCKWALL 1102 - 1209 RIDGE ROAD, ROCKWALL	CHLORINATED SOLVENTS CHLORINATED SOLVENTS	2B, 5B 0	6C 6D	2011 1999
RUNNELS	RRC	OIL & GAS	7C	DESANA CORP BLOWOUT PROBL BAKER LSE		3 MILES SOUTH OF WINTERS	NAT GAS, CRUDE, SW	5	6C	2001
				LEO EUBANKS COMPLAINT	7C-2185	5 MILES SOUTHWEST OF WINTERS	HYDROCARBON	1C	6C	2003
				RICK MINZENMAYER COMPLAINT	7C-1414	3 MILES N OF BALLINGER	NACL	5	6C	2000
				SUNOCO PIPELINE		10 MILES SW OF BALLINGER	HYDROCARBON	0	6C	2004
				TRACER ENERGY INC		1/2 MILE W OF BALLINGER	HIGH CHLORIDES	0	6C	2001
WORKMAN COMPLAINT	7C-1432	1/4 MILE E HATCHEL	NACL	5	6C	2000				
TCEQ	REM	VC	BALLINGER STATE HIGHWAY 67	2647	HIGHWAY 67 S, BALLINGER	VOCS	0B	6C	2015	
RUSK	RRC	OIL & GAS	6	SHELL OIL PRODUCTS, KILGORE SITE #2	OCP# 2039	STATE HWY 84, 5.8 MI N OF REKLAW	BENZENE	0	6C	2010
				ANSON JONES WATERWELL		8 MILES ESE OF KILGORE	HYDROCARBONS	2D	6C	1999
				HARRIS COMPLAINT	06-1107	1 MILE NE OF OVERTON	NACL	1C	6C	2000

TABLE 4 (APPENDIX 8)
 HISTORIC GROUNDWATER CONTAMINATION CASE DESCRIPTION BY COUNTY
 ALL AGENCIES, 1994-2015

COUNTY	AGENCY	DIVISION	SECTION	FILE NAME	FILE NUMBER	LOCATION	CONTAMINATION DESCRIPTION	ENFORCEMENT STATUS	YEAR DELETED
RUSK	RRC	OIL & GAS	6	SUN PIPELINE / BR ADFORD STATION	-0-	3 MILES SE OF NEW LONDON	TPH/BTEX	0 6C	1996
SABINE	RRC	OIL & GAS		KOCH GATEWAY	OCP#1470	MAGASCO-COMPRESSOR STATION	PCB'S (EPA CD)	0 6C	2011
SAN PATRICIO	RRC	OIL & GAS		KOCH PIPELINE COMPANY KOCH PIPELINE COMPANY NUECES BAY SEEP	OCP# 1523	LAT 28.0241 LONG -97.519 (SINTON PIG TRAP)	TPH, BTEX	0 6C	2009
					OCP#1522	SAN PATRICIO CORP @ CR2200	PSH	0 6C	2011
					OCP# 1839	LAT 27.8724 LONG -97.4333 (NUECES BAY STATE TRACT 707)	CRUDE OIL	0 6C	2009
	04 4	MARATHON OIL CO BENNIE CRAFT COMPLAINT KOCH PIPELINE CO KOCH PIPELINE CO / TEJAS GAS PIPELINE KOCH PIPELINE CO / TEJAS GAS PIPELINE KOCH PIPELINE CO / TEJAS GAS PIPELINE MARATHON OIL COMPANY	OCP#1538	WELDER GAS PLANT	TPH, PSH	0 6C	2014		
			OCP# 1106	5 MI N OF CORPUS CHRISTI	CRUDE OIL, PAHS, METALS	0 6D	2006		
			OCP# 1489	INGLESIDE MARINE TERMINAL	CRUDE OIL	0 6C	2007		
			OCP# 1493	RATTLESNAKE LINE - LA QUINTA	VOC, TPH, PAH	0 6C	2003		
			OCP# 1495	RATTLESNAKE LINE - CR 78	VOC, TPH, PAH	0 6C	2003		
			OCP# 1876	RATTLESNAKE LINE - CR 41	VOC, TPH, PAH	0 6C	2003		
			OCP# 1536	CENTRAL FACILITY	HYDROCARBONS	0 6C	2005		
	TCEQ	REM		UNDEVELOPED LAND - NEW PUBLIC SAFETY FACILITY	150	8TH STREET AND STATE HIGHWAY 1069, INGLESIDE	PETROLEUM	0 6C	1995
			CA	DUPONT - INGLESIDE	30018	HWY 361, 3 MI EAST OF GREGORY	TCE, CARBON TETRACHLORIDE, ARSENIC, CHLORIDES, CHLOROFORM	2 6C	1997
	SCURRY	RRC	OIL & GAS	8A	BURL BELEW COMPLAINT	8A-0843	1/2 MILE WEST OF FLUVANNA	CRUDE OIL	3 6C
JACK MARTIN COMPLAINT					8A-3277	8 MILES NORTH OF SNYDER	NACL	1C 6C	2002
UNKNOWN OPERATOR					CU (COMP)	3 MILES NORTHWEST OF SNYDER	BENZENE & CL IN GW	1A 6C	2006
WAYNE MERRITT COMPLAINT					8A-1398	1 MILE WEST OF SNYDER	CHLORIDES	2 6C	1994
TCEQ		REM	SSDAP	SNYDER LAUNDRY, DRY CLEANING AND LINEN SUPPLY INC	FILED BY SITE NAME	1401 26TH STREET, SNYDER	TCE, PCE, VINYL CHLORIDE, CIS-1,2-DICHLOROETHENE, TRANS-1,2-DICHLOROETHENE	5A 6C	2013
		WPD	MSW	CITY OF SNYDER LANDFILL (PRE-SUBTITLE D AND SUBTITLE D)	MSW01463B	3621 S FM 1673, SNYDER TX 79549 0539		6C	2015
		WSD	PDW	COLORADO RVR MWD - SNYDER WELL FIELD	2080022	29 - 26TH & AVE R	TETRACHLOROETHENE	6C	1999
				COLORADO RVR MWD - SNYDER WELL FIELD	G2080022D	14 - 25TH & AVE E	TETRACHLOROETHENE	2D 6C	2000
			COLORADO RVR MWD - SNYDER WELL FIELD	G2080022F	WELL 4	ATRAZINE, BROMACIL	X 6E	2002	
			COLORADO RVR MWD - SNYDER WELL FIELD	G2080022L		TETRACHLOROETHENE	6E	2000	
SHELBY	RRC	OIL & GAS	6	JOAQUIN FIELD BLOWOUT		1/4 MILE EAST OF JOAQUIN	NATURAL GAS	5 6C	1997
	TCEQ	WPD	MSW	CITY OF CENTER	MSW00409	END OF MAXWELL ST, CENTER	P-2S, 5S: VOCS (CHLOROBENZENE)	2B 6C	1999
SMITH	RRC	OIL & GAS	6	KERR- MCGEE SUN PIPELINE CO	-0- -0-	10 MILES EAST OF TYLER 7 MILES E OF TROUP	HYDROCARBONS TPH & BENZENE IN GW	0 6C 0 6C	1996 1996
	TCEQ	REM	CA VC/IOP	TXDOT NEW FRANKSTON ABC AUTO PARTS	F1492 138	3305 NEW FRANKSTON HWY 100 EAST MAIN, WHITEHOUSE	BENZENE, BIS-2 PHTHALATE BTEX, TPH	0A 6C 0 6C	2006 1999

TABLE 4 (APPENDIX 8)
 HISTORIC GROUNDWATER CONTAMINATION CASE DESCRIPTION BY COUNTY
 ALL AGENCIES, 1994-2015

COUNTY	AGENCY	DIVISION	SECTION	FILE NAME	FILE NUMBER	LOCATION	CONTAMINATION DESCRIPTION	ENFORCEMENT STATUS	YEAR DELETED	
SMITH	TCEQ	REM WPD	VC/VCP MSW	KELLER INDUSTRIES PLANT CITY OF TYLER	344	HIGHWAY 69 NORTH, WOODVILLE 1.0 MI W OF INT FM 2908 AND FM 2767, ON S SIDE OF FM 2767, TYLER	TPH, ALUMINUM MW-1, 2, 5, 6, B2: VOCS (CIS-1,2- DICHLOROETHYLENE; TRICHLOROETHYLENE; VINYLCHLORIDE)	0	2000	
					MSW0069 0			2A		6C
					GREENWOOD FARMS LANDFILL	MSW01972A	SS FM 2767 @ 4.8 MI E OF LOOP 323	IMW-2-E: VOCS (CIS-1,2- DICHLOROETHENE)	6C	2013
	WSD	PDW		GREENWOOD LANDFILL TX LP JACKSON WSC WRIGHT CITY WATER SUPPLY CORP WRIGHT CITY WATER SUPPLY CORP	MSW01972A	SS FM 2767, 4.8 MI E OF LOOP 323 1 - CR 21 / 5 OF SH 31 WELL #3 (2120027C) AT EP 001 3-PLT 2 ON FM 15	BUTANE BENZENE, BUTANES, PROPANE BENZENE, BUTANES, PROPANE	2B	6C	2008
					G2120016A 2120027 G2120027C			2C	6C	2009
SOMERVELL	TCEQ	WSD	PDW	CITY OF GLEN ROSE GREENFIELDS ON SQUAW CREEK	G2130001E	PS 6 - NEAR PALUXY SUMMIT WELL	BUTANE, PENTANE PROPANE	2C	6C	2009
					G2130036A			Z	6C	2005
STARR	TCEQ	REM	VC/BSA	FORDYCE TRACT 2	G073	FM 3167 AND US HIGHWAY 83, RIO GRANDE CITY	PESTICIDES	6C	2004	
		WSD	PDW	1017 CAFE	G2140030A	1-E OF RESTAURANT	MTBE	2C	6C	2009
STEPHENS	RRC	OIL & GAS	7B	BRECKENRIDGE STATION	OCP# 1976	LAT 32.767 LONG -98.8966 (W BRECKENRIDGE INDUST ADDIT, FM RD 287)	BTEX	0	6C	2008
				FIRST NATIONAL BANK OF ABILENE UNIDENTIFIED OPERATOR / BEYER WES-MOR DRILLING INC	7B-5991	13 MILES NE OF BRECKENRIDGE 9 MILES SE OF BRECKENRIDGE	HYDROCARB CONDENSATE CHLORIDE	1C	6C	1998
					7B-5293	5 MILES NE OF IVAN	NACL	5	6C	1999
STERLING	RRC	OIL & GAS	8	PIONEER NATURAL RESOURCES USA	OCP# 1616	LAT 31.8548 LONG -101.1117 (STERLING CITY GP, 15 MI W OF STERLING CITY)	CONDENSATE IN GW	0	6C	2009
				PIONEER NATURAL RESOURCES USA INC STERLING COUNTY WD COMP	OCP#1616 08-3917	FORMER STERLING CITY GAS PLANT FACILITY STERLING CITY AREA	BTEX WATER WELL SALTY	0 1C	6C 6C	2015 2006
STONEWALL	RRC	OIL & GAS	7B	KINDER MORGAN BOBCAT OPERATING	OCP#3052 7B-5519	KATZ TANK BATTERY 8 MILES NORTH OF OLD GLORY	TPH, BTEX NACL	0 5	6C 6C	2015 1999
				TCEQ	WAD	GPAT	TDA PESTICIDE SURVEY	2141406	WELL NO 21-41-406 (SAMPLE NO 0686-91-026) "STONEWALL 1"	ATRAZINE, PROMETON
	2141426	WELL NO 21-41-426 (SAMPLE NO 0686-91-027) "STONEWALL 4"	PROMETON					2D	6C	2006
SUTTON	RRC	OIL & GAS	7C	DUKE ENERGY WL WHITEHEAD (BUJ) COMPLAINT	OCP# 1209 CU-52714	5.5 MILES SE OF SONORA 14 MILES SW OF SONORA	BTEX HYDROCARBONS HYDROCARBONS	0 1C	6C 6C	2004 2006
	TCEQ	WSD	PDW	SONORA INDUSTRIAL PARK SONORA INDUSTRIAL PARK	2180004 G2180004A	WELL 1 (2180004A) 1-50 YDS E OF OFFICE	TETRACHLOROETHENE TETRACHLOROETHENE	6C 6C	1999 2000	

TABLE 4 (APPENDIX 8)
 HISTORIC GROUNDWATER CONTAMINATION CASE DESCRIPTION BY COUNTY
 ALL AGENCIES, 1994-2015

COUNTY	AGENCY	DIVISION	SECTION	FILE NAME	FILE NUMBER	LOCATION	CONTAMINATION DESCRIPTION	ENFORCEMENT STATUS	YEAR DELETED		
SWISHER	TCEQ	WAD	GPAT	PANHANDLE COOP TNRCC/TWDB	1117807	WELL NO 11-17-807 (SAMPLE NO S711016) (1117807)	ATRAZINE	1B 6C	2006		
				PANHANDLE COOP TNRCC/TWDB	1143112	WELL NO 11-43-112 (SAMPLE NO S712011) (1143112)	ATRAZINE	1B 6C	2006		
	WSD	PDW		KRESS MUNICIPAL WATER SYSTEM	G2190002A	1-ADJACENT TO ELEVATED ST	BENZENE, CARBON TETRACHLORIDE, 1,2-DICHLOROETHANE,	Z 6C	2002		
				KRESS MUNICIPAL WATER SYSTEM	G2190002A	1-ELEVATED STRG	ETHYLBENZENE, XYLENES ATRAZINE, BROMACIL, NAPHTHALENE	2C 6C	2001		
				KRESS MUNICIPAL WATER SYSTEM	G2190002B	3 - HWY 87 / FM 145	CARBON TETRACHLORIDE, MTBE	6E	2014		
				KRESS MUNICIPAL WATER SYSTEM	G2190002B	3-HWY 87 & FM 145	CARBON TETRACHLORIDE	Z 6C	2002		
				KRESS MUNICIPAL WATER SYSTEM	G2190002B	3-HWY 87/FM 145	ATRAZINE	2C 6C	2001		
				TULLA MUNICIPAL WATER SYSTEM	2190003	WELL 7 (G2190003F), WELL 8 (G2190003G), WELL 9 (G2190003H), WELL 10 (G2190003I), AND WELL 14 (G2190003L)	ATRAZINE	2C 6E	1998		
				TULLA MUNICIPAL WATER SYSTEM	G2190003F	7- WELLFIELD NEAR PS 3	ATRAZINE	6C	2000		
				TULLA MUNICIPAL WATER SYSTEM	G2190003F	7- WELLFIELD NEAR PS 3	ATRAZINE	6C	2000		
TARRANT	TCEQ	ENF REM	CA DCRP	BELL HELICOPTER / TEXTRON (PLANT 5)	32248	HWY 360 & AVE K, GRAND PRAIRIE	SOLVENT STORAGE TANKS	1 6C	2000		
				BORDEN CHEMICAL	31260	3221 E RANDOL MILL RD, ARLINGTON 76011	BENZENE, TOLUENE	3A 6D	2000		
				COMET 1-HOUR CLEANERS	DC0013	2107 D PIONEER PARKWAY, ARLINGTON	CHLORINATED SOLVENTS	5B, 2B 6C	2010		
				MIDCITY CLEANERS	DC0226	2816 CENTRAL DR, BEDFORD	CHLORINATED SOLVENTS	5B 6C	2015		
				PARK AVENUE CLEANERS #2	DC0181	5206 RIFE SNOW DRIVE	CHLORINATED SOLVENTS	0B, 2B, 5B 6C	2011		
				1301 NORTH COLLINS	2712	1301 COLLINS ST, ARLINGTON	BTEX, 1,2-DICHLOROETHANE, TPH	0B 6D	2015		
				ARLINGTON BLOCK LOT R1 AND LOT R3	2671	912 - 934 NORTH COLLINS, ARLINGTON	CHLORINATED SOLVENTS	0B 6D	2015		
				CVS PHARMACY NO 10489	2666	8601 BOAT CLUB ROAD, FORT WORTH	VINYL CHLORIDE	0B 6D	2015		
				FORMER ATMOS ENERGY BUILDING	2569	106 STADIUM DRIVE, ARLINGTON	VOCS, SVOCS, METALS, TPH	0B 6D	2015		
				FORMER PIONEER CONCRETE	47	617 EAST DALLAS ROAD, GRAPEVINE	CHLORINATED HYDROCARBONS, METALS	0 6D	2000		
				1400 BERRY COMPANY LC	1170	3120 YUMA AVENUE, FT WORTH	VOCS, PETROLEUM HYDROCARBONS	0 6C	2001		
				315 NORTH GREAT SOUTHWEST PARKWAY	1625	315 NORTH GREAT SOUTHWEST PARKWAY, ARLINGTON	VOCS, METALS, TPH	6C	2003		
				ALBERTSON S NO 4181	1587	SWC RIFE SNOW AND GRAPEVINE HIGHWAY, RICHLAND HILLS	VOCS, METALS, TPH	6C	2004		
				ALTA MESA/MC CART SHOPPING CENTER	1301	3504-3520 ALTA MESA BOULEVARD, FORT WORTH	VOCS	6D	2005		
				ARMSTRONG HUGHES PROPERTY	321	12000 SOUTH PIPELINE ROAD, FORT WORTH	TPH/METALS	0 6C	2000		
				BROOKS CROSSING SHOPPING CENTER	1201	6245 RIFE SNOW DRIVE, SUITE 750, WATAUGA	CHLORINATED SOLVENTS	0 6C	2001		
				CHILL AIR OF TEXAS	1562	214 NW 25TH STREET, GRAND PRAIRIE	CHLORINATED SOLVENTS	0 6C	2003		
				FORT WORTH CAN PLANT - MILLER BREWING	260	6600 WILL ROGERS BOULEVARD, FORT WORTH	SOLVENTS	0 6D	1999		
				FREEMAN PONTIAC	1092	701 NORTHEAST LOOP 820, HURST	PETROLEUM HYDROCARBON	0 6C	2001		
				HARWOOD CENTRAL VILLAGE SHOPPING CENTER	541	2101-2113 HARWOOD ROAD, BEDFORD	CHLORINATED SOLVENTS	0 6D	2001		
				MAYFIELD VILLAGE SHOPPING CENTER	132	2501 MAYFIELD ROAD, ARLINGTON	CHLORINATED SOLVENTS	0 6C	2000		
				OVERLAND STAGE SHOPPING CENTER	1128	5705 - 5791 SOUTHWEST GREEN OAKS BLVD, ARLINGTON	CHLORINATED SOLVENTS	6C	2005		
				TELITHA AKERS SURVEY	1042	745 AND 785 GRAPEVINE HIGHWAY, HURST	VOCS	0 6C	1999		
				THE INK COMPANY	1355	1139 NORTH CARRIER PARKWAY	TPH	6C			
				VANDERGRIFF ACURA DEALERSHIP	555	1333 EAST IH 20, ARLINGTON	TPH, BTEX	0 6C	2000		
				W J HOLLAND SURVEY	168	SE CORNER US HWY 377/ WALL-PRICE KELLER, KELLER	METALS	0 6C	1998		
				WPD	MSW	ALLIED / MILL CREEK	MSW0020 8A	SOUTH OF FM 1886 & SILVER CREEK RD, 3.5 MI W SH 199	MW-3B: ARSENIC	2A 6C	2003

TABLE 4 (APPENDIX 8)
HISTORIC GROUNDWATER CONTAMINATION CASE DESCRIPTION BY COUNTY
ALL AGENCIES, 1994-2015

COUNTY	AGENCY	DIVISION	SECTION	FILE NAME	FILE NUMBER	LOCATION	CONTAMINATION DESCRIPTION	ENFORCEMENT STATUS	YEAR DELETED	
TARRANT	TCEQ	WPD	MSW	LIDLAW / CITY OF FORT WORTH	MSW00464A	BETW LITTLE FOSSIL AND BIG FOSSIL CREEKS, S OF MIDWAY RD & ROCK ISLAND RR, 300 FT S OF SH 121, AND 0.4 MI N OF ELLIOT READERS RD, FORT WORTH	MW-9, 103: VOCS (ACETONE; BENZENE; CHLOROBENZENE; 1,4-DICHLOROBENZENE)	2B 6C	1999	
				WASTE MANAGEMENT CITY OF FORT WORTH EASTSIDE LANDFILL	MSW01004C	S OF E 1ST STREET BETWEEN WEST FORK OF TRINITY RIVER AND RANDOL MILL RD	MW-1R, 7: ARSENIC	2B 6C	2007	
	WSD	PDW		BENBROOK VILLAGE MOBILE HOME PARK	G2200293A	1	PROPANE, BUTANES, PENTANES, HEXANES	2C 6C	2001	
				PELICAN BAY	G2200164?	10-92 ACRES	TRICHLOROETHENE	Z 6C	2005	
				PELICAN BAY	G2200164J	10-92 ACRES	TRICHLOROETHENE	2D 6C	2000	
				PELICAN BAY	G2200164L	AT ENTRY POINT 001	TRICHLOROETHENE	X 6E	2001	
				PELICAN BAY	G2200164M	AT ENTRY POINT 001	TRICHLOROETHENE	X 6E	2001	
				SAMANTHA SPRINGS	G2200327B	SPRING 2 1800 BLOCK OF OTTINGER RD	CIS-1,2-DICHLOROETHENE, 1,1-DICHLOROETHANE, 2-CHLOROPROPANE	2C 6C	2008	
				SAMANTHA SPRINGS	G2200327E	WELL 3	MTBE	2C 6C	2009	
				TAYLOR	RRC	OIL & GAS	7B	BML CRUDE OIL MARKETING INC	OCP#4442	BML 8 INCH CRUDE RELEASE
TEPPCO CRUDE OIL LLC	OCP#2331	MERKEL STATION	BTEX, TPH					0 6C	2013	
FISHER-WEBB INC	7B-5953	5 MILES SW OF TUSCOLA	CHLORIDE					2 6C	1999	
LINDA HERMAN COMPLAINT	7B-5797	4 MILES NORTH OF MERKEL	NACL					5 6C	1999	
UNIDENTIFIED	7B-7107	2 MILES SOUTH OF OVALO	SALTWATER IN WATER WELL		2 6C	2001				
UNIDENTIFIED	7B-8081	MERKEL TOWN LOT	REFINED/WASTE OIL IN WELL		2D 6C	2006				
TCEQ	REM	DCRP	FORMER KC CLEANERS		DC0017	254 SOUTH PIONEER DRIVE, ABILENE	CHLORINATED SOLVENTS	5B 6C	2014	
VC/VCP	VICTOR EQUIPMENT COMPANY	1563	3501 MAPLE STREET, ABILENE		VOCS	6C	2003			
TERRY	TCEQ	WSD	PDW		CITY OF BROWNFIELD	2230001	8-WEST STORY STREET	CARBON TETRACHLORIDE	6C	1999
					CITY OF BROWNFIELD	G2230001H		CARBON TETRACHLORIDE	6E	2000
TITUS	TCEQ	WPD	MSW	PLEASANT OAKS LANDFILL	MSW00797A	3.8 MILES SW OF TITUS COUNTY, 1467 FEET S OF INTERSECTION OF FM 127 AND CR	MW-3: VOCS (1,1-DICHLOROETHANE, CIS-1,2-DICHLOROETHYLENE; VINYL CHLORIDE)	2B 6C	2010	
TOM GREEN	RRC	OIL & GAS	7C	BOB BERRIE LANDOWNER	7C-2096	1.1 MILES NORTH OF HARRIET	HYDROCARBONS	1C 6C	2000	
				STUART SEIDEL COMPLAINT	7C-2183	2 MILES NORTH OF CHRISTOVAL	HIGH CHLORIDES	1C 6C	2006	
	TCEQ	REM	CA	B & W FOUNDRY & MANUFACTURING	30537	512 UPTON STREET, SAN ANGELO	LEAD, CHROMIUM	3 6C	2000	
				TEXAS DEPT OF TRANSPORTATION SAN ANGELO	64138	LOOP 306 & KNICKERBOCKER ROAD, SAN ANGELO	METHYLENE, CHLORIDE, FORMALDEHYDE, BTEX	3B 6C	2000	
TRAVIS	TAGD	BS/EACD		COLD SPRINGS	58-20-216	COLORADO RIVER	FECAL COLIFORM	1B,2D 6	2001	
				MAIN BARTON SPRING		ZILKER PARK	SEDIMENT, BACTERIA	1B 6	2001	
		GCD	USGS TARGET MW			USGS (TARGET) MONITOR WELL-2300 W BEN WHITE	DISSOLVED LEAD, CU, ZN, AL	1A 6C	2005	

TABLE 4 (APPENDIX 8)
HISTORIC GROUNDWATER CONTAMINATION CASE DESCRIPTION BY COUNTY
ALL AGENCIES, 1994-2015

COUNTY	AGENCY	DIVISION	SECTION	FILE NAME	FILE NUMBER	LOCATION	CONTAMINATION DESCRIPTION	ENFORCEMENT STATUS		YEAR DELETED
TRAVIS	TCEQ	ENF REM		SOUTHWESTERN MOTOR REBUILDERS	52018	502 EAST BEN WHITE BOULEVARD	LEAD	3	6C	2000
				TRAVIS CTY/HWY 183 (FORMER IBM SITE): MW-10	N/A	ON S SIDE OF LITTLE WALNUT CREEK AND E SIDE OF US 1835, AUSTIN	RADIUM 228, GROSS ALPHA RADIOACTIVITY	0	6C	1998
		CA		COASTAL STATES CRUDE GATHERING CO	83388	AUSTIN	BETX, TPH	2B	6D	2000
				GAVLON INDUSTRIES INC	30498	9808 S INTERREGIONAL HWY 35, AUSTIN 78745	PAINT SOLVENTS, BENZENE	4	6D	2000
		DCRP		HUNTSMAN PETROCHEMICAL CORP	30688	7114 N LAMAR BLVD AUSTIN 78752	VOLATILE ORGANICS, METALS	2B	6C	2002
				AMERICAN CLEANERS	DC0097	309 W 5TH STREET, AUSTIN, TX	CHLORINATED SOLVENTS	0B, 2B, 5B	6C	2011
				JACK BROWN BALCONES WOODS	DC0008	5114 BALCONES WOODS, AUSTIN	CHLORINATED SOLVENTS	5B	6C	2015
		SSDAP		JACK BROWN CLEANERS	DC0088	3415 NORTHLAND	CHLORINATED SOLVENTS	5B	6C	2013
				RICK'S CLEANERS - CAMERON	DC0203	5325 CAMERON ROAD	CHLORINATED SOLVENTS	2B, 5B	6C	2012
				MARTINE SPRINGS - SLAUGHTER CREEK GROUNDWATER PLUME	FILED BY SITE NAME	10019 SOUTH IH-35, AUSTIN	CHLOROFORM, TRICHLOROETHYLENE	1A&B, 2C, 6C	3N, 4N, 5B	6C
		SSDAT		LINCOLN PROPERTIES	FILED BY SITE NAME	CONGRESS AVENUE, AUSTIN	HYDROCARBONS	6C	6C	2000
		VC/BSA VC/VCP		THE MARY LEE COMMUNITY	G034	1339 LAMAR SQUARE DRIVE, AUSTIN	CHLORINATED SOLVENTS	0	6D	2001
				AMERICAN CLEANERS FACILITY	187	309-11 WEST 5TH STREET, AUSTIN	SOLVENTS	0	6C	2000
		WPD	MSW	AUSTIN EXECUTIVE AIRPARK	941	811 HOWARD LANE, AUSTIN	VOCS, SVOCS	0	6C	1999
				BLOCK 4, 100 COLORADO STREET	1110	100 COLORADO STREET, AUSTIN	PAH, BTEX, TPH	0	6C	1999
				CHAMPION TRACT (BULL CREEK SHOOTING RANGE)	881	FM 2222 @ LOOP 360, AUSTIN	METALS	0	6C	2002
				CHAMPIONS PROPERTY	1257	FM 2222 NEAR LOOP 360, AUSTIN	LEAD	0	6E	2002
				GULF SERVICE STATION / AM CO	1568	1221 SOUTH IH- 35, AUSTIN	VOCS, TPH		6C	2004
				HENSEL PHELPS CONSTRUCTION COMPANY INC	338	16021 NORTH IH 35, PFLUGERVILLE	TPH, METALS	0	6C	2000
				LITTLEFIELD PARKING GARAGE	673	508 BRAZOS STREET, AUSTIN	TPH	0	6C	2000
				PHILLIPS BUILDING	690	103 EAST 5TH STREET, AUSTIN	TPH/SOLVENTS	0	6C	1998
				RAILROAD TRACT 3	1379	1601 - 1613 EAST 5TH STREET, AUSTIN	VOCS, SVOCS, METALS, TPH	0	6C	2002
				RAILROAD TRACT 4	1380	1912 EAST 5TH STREET, AUSTIN	VOCS, SVOCS, METALS, TPH	0	6C	2002
				RAILROAD TRACT 5	1381	2305 - 1415 EAST 5TH STREET, AUSTIN	VOCS, SVOCS, METALS, TPH	0	6C	2002
				TEXAS ELECTRIC COOPERATIVES INC	994	8140 BURNET ROAD, AUSTIN	PCBS, TPH, VOCS, METALS	0	6C	2001
				CITY OF AUSTIN (FORMER MW-4)	MSW00360A	SE OF BERGSTROM AFB, ALONG THE W SIDE OF FM 973, BETW FM 812 AND ONION CREEK, AUSTIN, TX.	VOCS (TCE, CIS-1,2-DICHLOROETHENE, 1,4-DICHLOROETHENE, ACETONE, AND BENZENE)	2B	6C	1997
						TRAVIS COUNTY / HWY 290	MSW00684	0.3 MI W OF GILES RD ON N SIDE OF US 290E, AUSTIN	TOTAL ORGANIC CARBON, VOCS (CHLOROBENZENE, 1,4-DICHLOROETHENE)	2B
		WASTE MANAGEMENT OF TEXAS AUSTIN COMMUNITY RECYCLING AND DISPOSAL FACILITY	MSW00249D	9900 GILES RD, AUSTIN TX 78754 9747	MW-21: VOCS (CIS-1,2-DICHLOROETHYLENE)		6C	2013		
WSD	PDW	HILL COUNTRY SPRINGS	S2270326A	1 - AT SPRING	TRICHLOROETHENE	2C	6C	2007		
UPTON	RRC	OIL & GAS	7C	EXXONMOBIL	OCP# 1846	20 MILES NORTH OF RANKIN, SEC.3	HYDROCARBON	1D	6C	2003
				RAIDER O & G (NICKELL COMPLAINT)	7C-7214	10 MILES NE OF MCCAMEY	HYDROCARBON	1C	6C	2006
				SHELL PIPELINE CO		17 MILES N OF RANKIN	BTEX, HYDROCARBS	0	6C	1999
				TRANSWESTERN/NORTHERN NATURAL		17 MILES NE OF RANKIN	PCB	0	6C	1999
VAN ZANDT	TCEQ	REM	DCRP SF	TRADER'S SQUARE SHOPPING CENTER	DC0144	301 E HWY 243	CHLORINATED SOLVENTS	5B	6C	2015
				JCS COMPANY	SUP012	STATE HIGHWAY 198, CANTON	ARSENIC	5B	6C	2013
VICTORIA	RRC	OIL & GAS	2	AURORA RESOURCES (PREV AEP GAS MKTG)	OCP# 1101	4 MILES SE OF INEZ	BTEX	0	6C	2006
				CHARBULA	O2-94-2377	1 1/2 MILES WSW PLACEDO	CHLORIDES	1C	6C	1994
				JEANSONNE COMPLAINT	2-97-2748		CHLORIDE, TDS	1C	6C	1997

TABLE 4 (APPENDIX 8)
 HISTORIC GROUNDWATER CONTAMINATION CASE DESCRIPTION BY COUNTY
 ALL AGENCIES, 1994-2015

COUNTY	AGENCY	DIVISION	SECTION	FILE NAME	FILE NUMBER	LOCATION	CONTAMINATION DESCRIPTION	ENFORCEMENT STATUS	YEAR DELETED
VICTORIA	TCEQ	REM	VC/VCP	HALLIBURTON ENERGY SERVICES - VICTORIA	1429	101 HOLT ROAD, VICTORIA	VOCS, SVOCs, METALS, TPH	6C	2004
				ONE O'CONNOR PLAZA	1028	101 WEST GOODWIN STREET, VICTORIA	BTEX, TPH	0	1999
		WSD	PDW	VICTORIA COUNTY WCID 1	G2350001B	5-HATCHET & COMMERCE	BENZENE	2D	6C 2004
WALKER	TCEQ	REM	VC	FORMER J&W MINIT MART 5	2621	2423 SAM HOUSTON AVENUE, HUNTSVILLE	VOCS, CHLORINATED SOLVENTS, TPH	0B	6D 2015
				FORMER MAGIC WASH WASHATERIA	2622	865 SOUTH SAM HOUSTON AVENUE - CURRENTLY 2433 SAM HOUSTON AVENUE, HUNTSVILLE	VOCS, CHLORINATED SOLVENTS, TPH	0B	6D 2015
WALLER	TCEQ	REM	VC/VCP	PAVESTONE COMPANY, LP PROGRESSIVE METALS PROPERTY	1233 185	30001 KATY BROOKSHIRE ROAD, KATY 19814 G H CIRCLE, WALLER	VOCS, METALS METALS	0	6D 6C 2005 1998
WARD	RRC	OIL & GAS	08	BLOCK 16 COMMON POINT (MULTI OPER.)	OCP#2990	3 MILES SOUTH OF PYOTE	COND. IN GW	0	6C
				NORTHERN NATURAL GAS (FORMERLY ENRON, TRANSWESTERN PIPELINE)	OCP#1257	LOCKRIDGE GAS PLANT	TPH	0	6C
				8	OCP# 1750	SE OF MONAHANS	HYDROCARBONS	0	6C
WASHINGTON	TCEQ	WPD	MSW	CITY OF BRENHAM LANDFILL	MSW01230	BETWEEN JUNCTION OF COUNTY ROAD 81 AND COUNTY ROAD 82 3 MILES NE OF BRENHAM CITY LMTS		2A	6C 2009
WEBB	RRC	OIL & GAS	04	KOCH NAVARRO MIDSTREAM, FORMERLY HPL/AEP/ CERRITO GATHERING CO	OCP# 1517 OCP#1256	LAT 27.6631 LONG -98.8141 (LOPEZ RANCH) LAS TIENDAS METER STATION	BTEX, PSH TPH, BTEX	0 0	6C 6C 2008 2014
	TCEQ	WPD	MSW	CITY OF LAREDO LANDFILL	MSW01693A	2 MI E OF INTX OF LOOP 20 & US HWY 359. 6912 TX HWY 359 LAREDO TX 78044		2A	6C 2009
WHARTON	RRC	OIL & GAS	3	JIMMY KAINEN COMPLAINT MOERS COMPLAINT TREYBIG COMPLAINT	03-5334 3-5090 3-5617	1 MILE NE OF EL CAMPO 3 1/2 MILES S. OF WHARTON 3 MILES SW OF LANE CITY	CHLORIDE, TDS NACL, TDS NACL	1C 1C 1C	6C 6C 6C 2000 1997 2006
WICHITA	RRC	OIL & GAS		CONOCO INC/ MITCHELL ROAD	OCP#1168	WICHITA COUNTY REG, 5 MI W OF IOWA PARK	CRUDE OIL	1A	6C 2011
	TCEQ	REM	CA VC/VCP	SHEPPARD ACCESS ROAD SOUTHWEST PLAZA SHOPPING CENTER	F0028 1382	1100 SHEPPARD ACCESS, WICHITA FALLS 4701 SOUTHWEST PARKWAY, SUITE 24	BTEX, SVOC CHLORINATED SOLVENTS	2C	6C 6E 2000 2005
WILLACY	TCEQ	REM		CITY OF RAYMONDVILLE: MW-13, 14, AND 16	MSW00189	2.8 MI W OF US 77, 3.9 MI N OF SH 186, RAYMONDVILLE	CHLORIDE, TOTAL ORGANIC CARBON	2A	6C 1998

TABLE 4 (APPENDIX 8)
 HISTORIC GROUNDWATER CONTAMINATION CASE DESCRIPTION BY COUNTY
 ALL AGENCIES, 1994-2015

COUNTY	AGENCY	DIVISION	SECTION	FILE NAME	FILE NUMBER	LOCATION	CONTAMINATION DESCRIPTION	ENFORCEMENT STATUS	YEAR DELETED		
WILLIAMSON	TCEQ	REM	CA	ALAMO CONCRETE PRODUCTS	T1978	FM 2243, GEORGETOWN	PERCHLORATE	1A	6C	2006	
				TEXAS CRUSHED STONE	T2058	5300 S IH 35, GEORGETOWN	PERCHLORATE	1A	6C	2006	
	WSD	VC/VCP PDW		BASLER ELECTRIC CIRCUITS INC	412	204 HIGHLAND DRIVE, TAYLOR	METALS			6C	
				BRUSHY CREEK MUNICIPAL UTILITY DISTRICT	G2460061B	2	RAW SEWAGE		6E	2000	
				CITY OF GEORGETOWN	G2460001A	1-DOWNTOWN PLT	PERCHLORATE	2D	6C	2003	
				CITY OF GEORGETOWN	G2460001B	2-DOWNTOWN PLT	PERCHLORATE	Z	6C	2003	
				CITY OF GEORGETOWN	G2460001C	5-SAN GABRIEL P	PERCHLORATE	Z	6C	2003	
				CITY OF GEORGETOWN	G2460001F	10-S SIDE PLNT	PERCHLORATE	Z	6C	2003	
				CITY OF GEORGETOWN	G2460001G	11-S SIDE PLNT	PERCHLORATE	Z	6C	2003	
				CITY OF GEORGETOWN	G2460001J	9-SAN GABRIEL P	PERCHLORATE	Z	6C	2003	
				CITY OF ROUND ROCK	G2460003G	7-SPRING STREET	MERCURY	Z	6A	2003	
				CITY OF ROUND ROCK	G2460003K	11-S WESTINGHOE	PERCHLORATE	Z	6C	2003	
				CITY OF THRALL	G2460015B	2-NW WELL	ATRAZINE	2C	6C	2002	
				CITY OF THRALL	G2460015C	3-E WELL	ATRAZINE, METOLACHLOR	2C	6C	2002	
				WINKLER	TCEQ	WSD	PDW	CITY OF KERMIT	2480001		TRICHLOROETHENE
CITY OF KERMIT	G2480001F	SANTA ROSA 1 @ OAKLAWN &	TETRACHLOROETHENE					2D	6C	2002	
CITY OF KERMIT	G2480001H	TEXAS & KERMIT	TRICHLORO ETHENE						6C	2000	
CITY OF KERMIT	G2480001I	SANTA ROSA 4 @ CAMPBELL &	TETRACHLOROETHENE					2D	6C	2002	
CITY OF KERMIT	G2480001J	WALTON 1 @ CAMPBELL & B,	TETRACHLOROETHENE					2D	6C	2002	
WISE	RRC	OIL & GAS	9	MEC BUSEY UNIT	OCP# 1549	5 MILES E OF BRIDGEPORT	CONDENSATE	0	6C	2006	
	TCEQ	WSD	PDW	CITY OF CHICO EAST	G2490004L	4 - 42 ACRE	BENZENE	2D	6C	2003	
				CITY OF CHICO EAST	G2490004M	5 - 42 ACRE	BENZENE	2D	6C	2003	
WOOD	RRC	OIL & GAS	6	AMOCO - WEST YANTIS PLANT	-0-	4 MILES NW OF YANTIS	HYDROCARBONS & NACL	0	6C	1996	
				KURILECZ COMPLAINT	06-7699	EARL LEE UNIT	NACL	1C	6C	1996	
YOAKUM	RRC	OIL & GAS	8A	JOE DEATON COMPLAINT		7 MILES NNW OF DENVER CITY	WATER WELL SALTY	1C	6C	2000	
				SANDYLAND UNDERGROUND WATER	8A-0957	5 MILES NW OF TOKIO	CHLORIDES	2	6C	1994	
				CONSERVATION DISTRICT							
				SANDYLAND UWCD COMPLAINT	OCP# 1103	1 MILE SW OF DENVER CITY	METHANE/GAS IN GW, CO	2	6C	2001	
				VULCAN CHEMICALS COMPANY	8A-3197	2.5 MILES EAST OF DENVER CITY	BRINE	2D	6C	2006	
WESTERN FRONT COMPLAINT		DENVER CITY	NACL	1C	6C	1997					
	TAGD	SLUWCD		TONY WINN	24-58-503	NW4 SECTION 675 - JOHN H. GIBSON SURVEY	CHLORIDE	1	6C	1995	
	TCEQ	REM WSD	VC/BSA PDW	DELUXE CLEANERS BUILDING	G041	416 NORTH MAIN, DENVER CITY	CHLORINATED SOLVENTS		6C		
				DENVER CITY, CITY OF	2510001	WELL 11 (G2510001F) - SW END OF E-W AIRPORT RUNWAY, NW OF DENVER CITY	ALKANES, PROPANES, CYCLOPENTANE, THIOPHENE , SEC-BUTYL BENZENE	2C	6E	1998	
				DENVER CITY, CITY OF	G2510001F	11-1/2 MI W OF WELL 10	ALKANES, PROPANES, CYCLOPENTANE, THIOPHENE, SEC-BUTYL BENZENE		6E	2000	
YOUNG	RRC	OIL & GAS		SEMINOLE	OCP#1646	SOUTH BEND STATION	CRUDE OIL	0	6C	2011	

