

Chapter 620

H.B. No. 4272

1 AN ACT

2 relating to the creation of the Harris County Municipal Utility
3 District No. 554; granting a limited power of eminent domain;
4 providing authority to issue bonds; providing authority to impose
5 assessments, fees, and taxes.

6 BE IT ENACTED BY THE LEGISLATURE OF THE STATE OF TEXAS:

7 SECTION 1. Subtitle F, Title 6, Special District Local Laws
8 Code, is amended by adding Chapter 7998 to read as follows:

9 CHAPTER 7998. HARRIS COUNTY MUNICIPAL UTILITY DISTRICT NO. 554

10 SUBCHAPTER A. GENERAL PROVISIONS

11 Sec. 7998.001. DEFINITIONS. In this chapter:

12 (1) "Board" means the district's board of directors.

13 (2) "Commission" means the Texas Commission on
14 Environmental Quality.

15 (3) "Director" means a board member.

16 (4) "District" means the Harris County Municipal
17 Utility District No. 554.

18 Sec. 7998.002. NATURE OF DISTRICT. The district is a
19 municipal utility district created under Section 59, Article XVI,
20 Texas Constitution.

21 Sec. 7998.003. CONFIRMATION AND DIRECTORS' ELECTION
22 REQUIRED. The temporary directors shall hold an election to
23 confirm the creation of the district and to elect five permanent
24 directors as provided by Section 49.102, Water Code.

1 Sec. 7998.004. CONSENT OF MUNICIPALITY REQUIRED. The
2 temporary directors may not hold an election under Section 7998.003
3 until each municipality in whose corporate limits or
4 extraterritorial jurisdiction the district is located has
5 consented by ordinance or resolution to the creation of the
6 district and to the inclusion of land in the district.

7 Sec. 7998.005. FINDINGS OF PUBLIC PURPOSE AND BENEFIT. (a)
8 The district is created to serve a public purpose and benefit.

9 (b) The district is created to accomplish the purposes of:

10 (1) a municipal utility district as provided by
11 general law and Section 59, Article XVI, Texas Constitution; and

12 (2) Section 52, Article III, Texas Constitution, that
13 relate to the construction, acquisition, improvement, operation,
14 or maintenance of macadamized, graveled, or paved roads, or
15 improvements, including storm drainage, in aid of those roads.

16 Sec. 7998.006. INITIAL DISTRICT TERRITORY. (a) The
17 district is initially composed of the territory described by
18 Section 2 of the Act enacting this chapter.

19 (b) The boundaries and field notes contained in Section 2 of
20 the Act enacting this chapter form a closure. A mistake made in the
21 field notes or in copying the field notes in the legislative process
22 does not affect the district's:

23 (1) organization, existence, or validity;

24 (2) right to issue any type of bond for the purposes
25 for which the district is created or to pay the principal of and
26 interest on a bond;

27 (3) right to impose a tax; or

1 (4) legality or operation.

2 SUBCHAPTER B. BOARD OF DIRECTORS

3 Sec. 7998.051. GOVERNING BODY; TERMS. (a) The district is
4 governed by a board of five elected directors.

5 (b) Except as provided by Section 7998.052, directors serve
6 staggered four-year terms.

7 Sec. 7998.052. TEMPORARY DIRECTORS. (a) The temporary
8 board consists of:

9 (1) Matthew O'Neill;

10 (2) Tayo Ilori;

11 (3) Kayvon Tabrizi;

12 (4) Joan L. Gill; and

13 (5) Justin Klump.

14 (b) Temporary directors serve until the earlier of:

15 (1) the date permanent directors are elected under
16 Section 7998.003; or

17 (2) the fourth anniversary of the effective date of
18 the Act enacting this chapter.

19 (c) If permanent directors have not been elected under
20 Section 7998.003 and the terms of the temporary directors have
21 expired, successor temporary directors shall be appointed or
22 reappointed as provided by Subsection (d) to serve terms that
23 expire on the earlier of:

24 (1) the date permanent directors are elected under
25 Section 7998.003; or

26 (2) the fourth anniversary of the date of the
27 appointment or reappointment.

1 (d) If Subsection (c) applies, the owner or owners of a
2 majority of the assessed value of the real property in the district
3 may submit a petition to the commission requesting that the
4 commission appoint as successor temporary directors the five
5 persons named in the petition. The commission shall appoint as
6 successor temporary directors the five persons named in the
7 petition.

8 SUBCHAPTER C. POWERS AND DUTIES

9 Sec. 7998.101. GENERAL POWERS AND DUTIES. The district has
10 the powers and duties necessary to accomplish the purposes for
11 which the district is created.

12 Sec. 7998.102. MUNICIPAL UTILITY DISTRICT POWERS AND
13 DUTIES. The district has the powers and duties provided by the
14 general law of this state, including Chapters 49 and 54, Water Code,
15 applicable to municipal utility districts created under Section 59,
16 Article XVI, Texas Constitution.

17 Sec. 7998.103. AUTHORITY FOR ROAD PROJECTS. Under Section
18 52, Article III, Texas Constitution, the district may design,
19 acquire, construct, finance, issue bonds for, improve, operate,
20 maintain, and convey to this state, a county, or a municipality for
21 operation and maintenance macadamized, graveled, or paved roads, or
22 improvements, including storm drainage, in aid of those roads.

23 Sec. 7998.104. ROAD STANDARDS AND REQUIREMENTS. (a) A road
24 project must meet all applicable construction standards, zoning and
25 subdivision requirements, and regulations of each municipality in
26 whose corporate limits or extraterritorial jurisdiction the road
27 project is located.

1 (b) If a road project is not located in the corporate limits
2 or extraterritorial jurisdiction of a municipality, the road
3 project must meet all applicable construction standards,
4 subdivision requirements, and regulations of each county in which
5 the road project is located.

6 (c) If the state will maintain and operate the road, the
7 Texas Transportation Commission must approve the plans and
8 specifications of the road project.

9 Sec. 7998.105. COMPLIANCE WITH MUNICIPAL CONSENT ORDINANCE
10 OR RESOLUTION. The district shall comply with all applicable
11 requirements of any ordinance or resolution that is adopted under
12 Section 54.016 or 54.0165, Water Code, and that consents to the
13 creation of the district or to the inclusion of land in the
14 district.

15 SUBCHAPTER D. GENERAL FINANCIAL PROVISIONS

16 Sec. 7998.151. ELECTIONS REGARDING TAXES OR BONDS. (a) The
17 district may issue, without an election, bonds and other
18 obligations secured by:

- 19 (1) revenue other than ad valorem taxes; or
20 (2) contract payments described by Section 7998.153.

21 (b) The district must hold an election in the manner
22 provided by Chapters 49 and 54, Water Code, to obtain voter approval
23 before the district may impose an ad valorem tax or issue bonds
24 payable from ad valorem taxes.

25 (c) The district may not issue bonds payable from ad valorem
26 taxes to finance a road project unless the issuance is approved by a
27 vote of a two-thirds majority of the district voters voting at an

1 election held for that purpose.

2 Sec. 7998.152. OPERATION AND MAINTENANCE TAX. (a) If
3 authorized at an election held under Section 7998.151, the district
4 may impose an operation and maintenance tax on taxable property in
5 the district in accordance with Section 49.107, Water Code.

6 (b) The board shall determine the tax rate. The rate may not
7 exceed the rate approved at the election.

8 Sec. 7998.153. CONTRACT TAXES. (a) In accordance with
9 Section 49.108, Water Code, the district may impose a tax other than
10 an operation and maintenance tax and use the revenue derived from
11 the tax to make payments under a contract after the provisions of
12 the contract have been approved by a majority of the district voters
13 voting at an election held for that purpose.

14 (b) A contract approved by the district voters may contain a
15 provision stating that the contract may be modified or amended by
16 the board without further voter approval.

17 SUBCHAPTER E. BONDS AND OTHER OBLIGATIONS

18 Sec. 7998.201. AUTHORITY TO ISSUE BONDS AND OTHER
19 OBLIGATIONS. The district may issue bonds or other obligations
20 payable wholly or partly from ad valorem taxes, impact fees,
21 revenue, contract payments, grants, or other district money, or any
22 combination of those sources, to pay for any authorized district
23 purpose.

24 Sec. 7998.202. TAXES FOR BONDS. At the time the district
25 issues bonds payable wholly or partly from ad valorem taxes, the
26 board shall provide for the annual imposition of a continuing
27 direct ad valorem tax, without limit as to rate or amount, while all

1 or part of the bonds are outstanding as required and in the manner
2 provided by Sections 54.601 and 54.602, Water Code.

3 Sec. 7998.203. BONDS FOR ROAD PROJECTS. At the time of
4 issuance, the total principal amount of bonds or other obligations
5 issued or incurred to finance road projects and payable from ad
6 valorem taxes may not exceed one-fourth of the assessed value of the
7 real property in the district.

8 SECTION 2. The Harris County Municipal Utility District
9 No. 554 initially includes all the territory contained in the
10 following area:

11 Being 95.955 acres of land located in the Harris County
12 School Land Survey, Abstract 332, Harris County, Texas, more
13 particularly being all of that certain called 51.210 acre tract
14 described in the deed from Lenert Investments, LLC to AHTX 3LLC, ET
15 AL., by an instrument of record in File No. RP-2016-67420, Official
16 Public Records of Real Property of said Harris County, Texas, same
17 being a portion of that certain called 44.745 acre tract described
18 in the deed from Cunningham Interests H, LTD. to Marlon R. Davis, by
19 an instrument of record File No. 20150025169, Official Public
20 Records of Harris County, Texas, said 95.955 acres being more
21 particularly described in two (2) parts by metes and bounds as
22 follows:

23 TRACT ONE

24 BEING a 51.210 acre tract of land situated in the Harris
25 County School Land Survey A-332, being part of Lot 11 and Lot 12,
26 Section 9, Harris County, Texas, all of a call 38.516 acre tract of
27 land described by deed dated August 21, 2014. to Colt David Haack

1 and wife, Annette D. Haack, recorded under Film Code
2 No. 060-65-2281 of the Official Public Records of Real Property of
3 Harris County, Texas and all of a call 12.694 acre tract of land
4 described by deed dated September 11, 2014, to Colt David Haack and
5 wife, Annette D. Haack, recorded under Film Code No. 061-08-1088 of
6 the Official Public Records of Real Property of Harris County,
7 Texas said 38.516 acres and 12.694 acres being part of a call 70.801
8 acre tract of land described by deed dated November 3, 1999, to A.
9 J. Foyt, Jr., recorded under Clerk's File No. U071611, Official
10 Public Records of Real Property of Harris County, Texas, said
11 51.210 acres being more particularly described by metes and bounds
12 as follows:

13 BEGINNING at a 3/4 inch iron pipe found for the northeast
14 corner of a call 30.213 acre tract of land described by deed dated
15 May 6, 1998, now or formerly, Benjamin F. Pacleb and wife, Janice T.
16 Pacleb, recorded under Clerk's File No. T055052, Official Public
17 Records of Real Property Harris County, Texas, the southeast corner
18 of the original call 70.801 acre tract of land same being the
19 southeast corner of the call 38.516 acre tract of land for the POINT
20 OF BEGINNING and southeast corner of the herein described tract;

21 THENCE North 89 degrees 29 minutes 55 seconds West, along the
22 north line of the call 30.213 acre tract of land, the north line of
23 an original call 76.16 acre tract of land described by deed dated
24 March 10, 1994, now or formerly, Randall L. Weaver and Dana M.
25 Weaver, recorded under Clerk's File No. P763344, Official Public
26 Records of Real Property Harris County, Texas, the north line of a
27 call 20.00 acre tract of land described by deed dated May 20, 1996,

1 now or formerly, Xavier A. Cantu et al., recorded under Clerk's File
2 No. R939784, Official Public Records of Real Property Harris
3 County, Texas, the north line of a call 7.00 acre tract of land
4 described by deed dated May 9, 1996, now or formerly, Jimmy Cantu.
5 And Ruth Cantu, recorded under Clerk's File No. R924594, Official
6 Public Records of Real Property Harris County, Texas, the north
7 line of a call 15.39 acre tract of land, more or less, described by
8 deed dated September 16, 1994, now or formerly, Xavier A. Cantu and
9 Ruby Cantu, recorded under Clerk's File No. R074840, Official
10 Public Records of Real Property Harris County, Texas, a portion of
11 the north line of a call 12.8855 acre tract of land designated as
12 Tract 1 by deed dated May 21, 1983, now or formerly, O. D. Hakemack,
13 recorded under Clerk's File No. H995356, Official Public Records of
14 Real Property Harris County, Texas, a distance of 2289.79 feet to
15 the lower southwest corner of the call 38.516 acre tract of land for
16 the lower southwest corner of the herein described tract, from
17 which a 1 /2 inch rod found with a plastic identification cap bears
18 South 0.15 feet;

19 THENCE North 00 degrees 16 minutes 03 seconds East, a
20 distance of 315.37 feet to a 1/2 inch iron rod found with a plastic
21 identification cap stamped C & C Surveying for an apparent
22 northeast corner of a tract of land described by deed dated December
23 20, 1942, now or formerly, Oscar A. Huenefeld, recorded in Volume
24 1269, Page 349, Deed Records Harris County, Texas, for an interior
25 corner of the herein described tract;

26 THENCE North 89 degrees 25 minutes 37 seconds West, a
27 distance of 558.60 feet to a 1/2 inch iron rod found with a plastic

1 identification cap in the east line of Stokes Road, the upper
2 southwest corner of the call 70.801 acre tract of land for the upper
3 southwest corner of the herein described tract;

4 THENCE North 00 degrees 13 minutes 28 seconds East, along the
5 east line of Stokes Road, at 335.11 feet pass a 1/2 inch iron rod
6 found with a plastic identification cap for the northwest corner of
7 the call 38.516 acre tract of land, the southwest corner of the call
8 12.694 acre tract of land, continuing a total distance of 564.66
9 feet to a 1/2 inch iron rod found with a plastic identification cap
10 for the northwest corner of the call 12.694 acre tract of land for
11 the northwest corner of the herein described tract;

12 THENCE South 88 degrees 24 minutes 04 seconds East, leaving
13 the east line of Stokes Road, a distance of 528.09 feet to a 1/2 inch
14 iron rod found with a plastic identification cap at a fence corner
15 post for an angle point of the call 12.694 acre tract of land for an
16 angle point of the herein described tract;

17 THENCE North 87 degrees 52 minutes 42 seconds East, generally
18 along a fence line, a distance of 1684.07 feet to a 1/2 inch iron rod
19 found with a plastic identification cap at a fence corner post for
20 the northeast corner of the call 12.694 acre tract of land for the
21 upper northeast corner of the herein described tract;

22 THENCE South 00 degrees 16 minutes 22 seconds East, generally
23 along a fence line, a distance of 296.53 feet to a 1/2 inch iron rod
24 found with a plastic identification cap at a fence corner post in
25 the north line of the call 38.516 acre tract of land for the
26 southeast corner of the call 12.694 acre tract of land for an
27 interior corner of the herein described tract;

1 THENCE South 89 degrees 29 minutes 55 seconds East, generally
2 along a fence line, along a portion of the north line of the call
3 38.516 acre tract of land, at 628.76 feet pass a fence corner post,
4 continuing a total distance of 633.26 feet to a 1/2 inch iron rod
5 found with a plastic identification cap in a north-south fence line
6 for the northeast corner of the call 38.516 acre tract of land for
7 the lower northeast corner of the herein described tract;

8 THENCE South 00 degrees 04 minutes 35 seconds West (bearing
9 basis), along a portion of the east line of the call 38.516 acre
10 tract of land, a distance of 651.19 feet to the POINT OF BEGINNING,
11 containing within these metes and bounds a 51.210 acre tract of
12 land, more or less, as surveyed by Robert McCay, Registered
13 Professional Land Surveyor No. 4509, September 26, 2014.

14 TRACT TWO

15 All that certain tract or parcel containing 44.7455 acres of
16 land out of that certain 81.0465 acre tract of land situated in the
17 Harris County School Land Survey, A-332 in Harris County, Texas,
18 said 31.0465 acre tract being that same tract of land as described
19 in a deed filed for record under Harris County Clerk's File
20 No. 20130626732, said 44.7455 acre tract- of land being more
21 particularly described by metes and bounds as follows:

22 COMMENCING at a 5/8" iron rod with Tony P. Swonke RPLS 4767
23 cap (found) in the West right-of-way line of Binford Road, (60.00
24 feet in width), marking the Southeast corner of that certain call
25 29.971 acre tract of land as described in a deed filed for record
26 under Harris County Clerk's File No. 20100221984 and the Northeast
27 corner of that certain call 139.81 acre tract of land as described

1 in a deed filed for record under Harris County Clerk's file
2 No. 20130178495;

3 THENCE S 00°47'37" E, a distance of 1,623.78 feet along the
4 west right-of-way line of said Binford Road and the East line of
5 said 139.81 acre tract of land to a 5/8" iron rod with Tony P. Swonke
6 RPLS 4767 cap (found) marking the Southeast corner of said 139.81
7 acre tract of land, the Northeast corner of said 81.0465 acre tract
8 of land and the Northeast corner and POINT OF BEGINNING of the
9 herein described 44.7455 acre tract of land;

10 THENCE S 02°48'43" E, a distance of 1,188.19 feet along the
11 West right-of-way line of said Binford Road and the East line of
12 said 81.0465 acre tract of land to a 5/8" iron rod with EIC cap
13 (found) marking the northeast corner of a 43.9932 acre remainder of
14 that certain call 522.223 acre tract of land as described in a deed
15 filed for record under Harris County Clerk's File No. 20080314221,
16 and the Easterly-Southeast corner of said 81.0465 acre tract of
17 land and the Southeast corner of the herein described 44.7455 acre
18 tract of land;

19 THENCE S 86°55'14" W, a distance of 939.31 feet along the
20 common line of said 49.9932 acre remainder tract and said 81.0465
21 acre tract of land to a 5/8" iron rod with EIC cap (found) for angle
22 point;

23 THENCE S 89°41-55" W, a distance of 653.87 feet along the
24 common line of said 49.9932 acre remainder tract and said 81.0465
25 acre tract of land to a 5/8" iron rod with EIC cap (found) marking
26 the Northwest corner of said 49.9932 acre remainder tract, an
27 interior corner of said 81.0465 acre tract of land and the Southwest

1 corner of the herein described 44.7455 acre tract of land;

2 THENCE N 01°50'36" W, a distance of 1,285.12 feet to a 5/8"
3 iron rod with EIC cap (set) in the South line of said 139.81 acre
4 tract of land and the North line of said 81.0465 acre tract of land
5 marking Northwest corner of the herein described 44.7455 acre tract
6 of land;

7 THENCE N 89°56'03" E, a distance of 1,573.03 feet along the
8 common line of said 139.81 acre and said 81.0485 acre tracts of land
9 to the POINT OF BEGINNING and containing 44.7455 acres of land.

10 SECTION 3. (a) The legal notice of the intention to
11 introduce this Act, setting forth the general substance of this
12 Act, has been published as provided by law, and the notice and a
13 copy of this Act have been furnished to all persons, agencies,
14 officials, or entities to which they are required to be furnished
15 under Section 59, Article XVI, Texas Constitution, and Chapter 313,
16 Government Code.

17 (b) The governor, one of the required recipients, has
18 submitted the notice and Act to the Texas Commission on
19 Environmental Quality.

20 (c) The Texas Commission on Environmental Quality has filed
21 its recommendations relating to this Act with the governor, the
22 lieutenant governor, and the speaker of the house of
23 representatives within the required time.


24 (d) All requirements of the constitution and laws of this
25 state and the rules and procedures of the legislature with respect
26 to the notice, introduction, and passage of this Act are fulfilled
27 and accomplished.

1 SECTION 4. (a) If this Act does not receive a two-thirds
2 vote of all the members elected to each house, Subchapter C, Chapter
3 7998, Special District Local Laws Code, as added by Section 1 of
4 this Act, is amended by adding Section 7998.106 to read as follows:

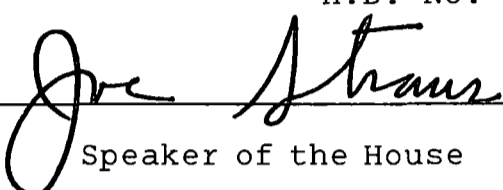
5 Sec. 7998.106. NO EMINENT DOMAIN POWER. The district may
6 not exercise the power of eminent domain.

7 (b) This section is not intended to be an expression of a
8 legislative interpretation of the requirements of Section 17(c),
9 Article I, Texas Constitution.

10 SECTION 5. This Act takes effect immediately if it receives
11 a vote of two-thirds of all the members elected to each house, as
12 provided by Section 39, Article III, Texas Constitution. If this
13 Act does not receive the vote necessary for immediate effect, this
14 Act takes effect September 1, 2017.



President of the Senate



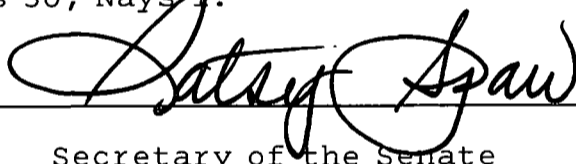
Speaker of the House

I certify that H.B. No. 4272 was passed by the House on May 9, 2017, by the following vote: Yeas 139, Nays 6, 2 present, not voting.



Chief Clerk of the House

I certify that H.B. No. 4272 was passed by the Senate on May 24, 2017, by the following vote: Yeas 30, Nays 1.




Secretary of the Senate

APPROVED: _____

Date

Governor

FILED IN THE OFFICE OF THE
SECRETARY OF STATE
3:30 P.M. O'CLOCK

JUN 12 2017


Secretary of State

LEGISLATIVE BUDGET BOARD
Austin, Texas

FISCAL NOTE, 85TH LEGISLATIVE REGULAR SESSION

May 16, 2017

TO: Honorable Lois W. Kolkhorst, Chair, Senate Committee on Administration

FROM: Ursula Parks, Director, Legislative Budget Board

IN RE: HB4272 by Oliverson (Relating to the creation of the Harris County Municipal Utility District No. 554; granting a limited power of eminent domain; providing authority to issue bonds; providing authority to impose assessments, fees, and taxes.), **As Engrossed**

No fiscal implication to the State is anticipated.

The bill would amend the Special District Local Laws Code establishing the Harris County Municipal Utility District No. 554. The district would have authority for road projects. The district would have authority to issue bonds and other obligations, without an election. The district would have authority to impose an operation and maintenance tax and a contract tax. The district would not have authority to exercise the power of eminent domain.

The bill would take effect immediately if the bill receives a two-thirds vote in each house; otherwise, the bill would take effect September 1, 2017.

Local Government Impact

No significant fiscal implication to units of local government is anticipated.

Source Agencies:

LBB Staff: UP, KK, JGA, GG, BM

**LEGISLATIVE BUDGET BOARD
Austin, Texas**

FISCAL NOTE, 85TH LEGISLATIVE REGULAR SESSION

April 19, 2017

TO: Honorable Jim Murphy, Chair, House Committee on Special Purpose Districts

FROM: Ursula Parks, Director, Legislative Budget Board

IN RE: HB4272 by Oliverson (Relating to the creation of the Harris County Municipal Utility District No. 554; granting a limited power of eminent domain; providing authority to issue bonds; providing authority to impose assessments, fees, and taxes.), **As Introduced**

No fiscal implication to the State is anticipated.

The bill would amend the Special District Local Laws Code establishing the Harris County Municipal Utility District No. 554. The district would have authority for road projects. The district would have authority to issue bonds and other obligations, without an election. The district would have authority to impose an operation and maintenance tax and a contract tax. The district would not have authority to exercise the power of eminent domain.

The bill would take effect immediately if the bill receives a two-thirds vote in each house; otherwise, the bill would take effect September 1, 2017.

Local Government Impact

No significant fiscal implication to units of local government is anticipated.

Source Agencies:

LBB Staff: UP, JGA, GG, BM

**LEGISLATIVE BUDGET BOARD
Austin, Texas**

WATER DEVELOPMENT POLICY IMPACT STATEMENT

85TH LEGISLATIVE REGULAR SESSION

April 15, 2017

TO: Honorable Jim Murphy, Chair, House Committee on Special Purpose Districts

FROM: Ursula Parks, Director, Legislative Budget Board

IN RE: HB4272 by Oliverson (Relating to the creation of the Harris County Municipal Utility District No. 554; granting a limited power of eminent domain; providing authority to issue bonds; providing authority to impose assessments, fees, and taxes.), **As Introduced**

The Legislative Budget Board, in cooperation with the Texas Water Development Board (TWDB) and the Texas Commission on Environmental Quality (TCEQ), has determined that:

This bill creates Harris County Municipal Utility District No. 554 (District) with the powers and duties of a standard municipal utility district under Water Code Chapters 49 and 54.

Population - The very specific description of the proposed boundaries does not allow staff to develop precise population estimates. Based on the Original Texas Land Surveys mentioned in HB 4272, staff is unable to determine a population estimate.

Population growth in the specific area since the 2010 census is unknown. The 2010 population estimate for areas of Harris County served by small systems or private wells (County-Other) is 204,630. The Harris County-Other population projections approved for the 2017 State Water Plan projects the population to grow to 245,944 in 2020, 291,438 in 2030 and 311,968 in 2040.

Location - The Proposed district's initial boundaries are described with a combination of Original Texas Land Surveys, Harris County Real Property Records and metes and bounds. Due to the complexity of these boundaries for the various sub areas of the district, staff is able to determine only the general location of the proposed district.

The proposed district's area is approximately 0.15 square miles in northwestern Harris County, located east of the City of Waller. The proposed district does not appear to overlap any Certificate of Convenience and Necessity (CCN) boundary.

Comments on Powers/Duties Different from Similar Types of Districts: This bill grants the District authority for road projects; the bill specifies that at the time of issuance, the total principal amount of bonds or other obligations issued or incurred to finance road projects and payable from ad valorem taxes may not exceed one-fourth of the assessed value of real property in the District; if the bill does not receive a two-thirds vote of all members elected to each house, the District may not exercise the power of eminent domain.

Overlapping Services: TCEQ does not have mapping information for water and/or wastewater

providers because this function was transferred from the TCEQ to the Public Utility Commission on September 1, 2014. As a result, TCEQ is unaware of possible overlapping service providers.

TCEQ's Supervision: As with general law districts, the TCEQ will have general supervisory authority, including bond review authority and review of financial reports.

Water Use - HB 4272 specifies that "the district has the powers and duties provided by the general law of the state, including Chapters 49 and 54, Water Code, applicable to municipal utility districts created under Section 59, Article XVI, Texas Constitution".

Within Harris County, 26 percent of the total water use was groundwater (Gulf Coast and other Aquifers) in 2014. Eighty two percent of all the groundwater pumping was for municipal use. The water source of the proposed district might pursue is unknown.

Source Agencies: 582 Commission on Environmental Quality, 580 Water Development Board

LBB Staff: UP, SZ

AFFIDAVIT OF PUBLICATION

STATE OF TEXAS
COUNTY OF WALLER

Allen Boone Humphries Robinson LLP
Notice of Intention

Before me, the undersigned authority, on this day personally appeared **Stephen Johnson**, who being by me duly sworn, deposes and says that he is the **Publisher** of **The Waller Times**; that said newspaper is regularly published in **Waller**, Texas and generally circulated in **Harris County and Waller County**; that the attached notice was published in said newspaper on the following date(s): **January 25, 2017**.

Stephen Johnson


(Newspaper Representative's Signature)

Subscribed and sworn to before me this the 25th day of January, 2017.

Diane M. Fritzsching

Notary Public Signature
Diane M. FRITZSCHING

Print Name of Notary Public



Commission Expires July 25, 2018

"The Waller Times" Classified

Call 936-372-5184 today to place your Classified Word ad or Classified Display ad. Visa, Master Card, American Express, Discover accepted.

LEGAL / PUBLIC NOTICES

NOTICE OF INTENTION TO INTRODUCE A BILL IN THE LEGISLATURE OF TEXAS

Notice is hereby given of the intention to introduce in the Regular Session of the 85th Legislature of Texas a bill creating and establishing a special district in the extraterritorial jurisdiction and corporate limits of the City of Waller, Harris County, under the provisions of Article XVI,

Section 59 of the Constitution of Texas and pursuant to the inherent power of the Legislature to create special governmental agencies and districts, with powers including those given to municipal utility districts operating pursuant to Chapters 49 and 54, Texas Water Code, with road powers pursuant to Article III, Section 52 of the Constitution of Texas. The bill will provide for the district's administration, powers, name, duties, operation, and financing. The proposed boundaries of the district will include all or part of the following land situated in Harris County, Texas:

Being 95.955 acres of land located in the Harris County School Land Survey, Abstract 332, Harris County, Texas, more particularly being all of that certain called 51.210 acre tract described in the deed from Lenert Investments, LLC to AHTX 3LLC, ET AL., by an instrument of record in File No. RP-2016-67420, Official Public Records of Real Property of said Harris County, Texas, same being a portion of that certain called 44.745 acre tract described in the deed from Cunningham Interests H, LTD. to Marlon R. Davis, by an instrument of record File No. 20150025169, Official Public Records of Harris County, Texas, said 95.955 acres being more particularly described in two (2) parts by metes and bounds as follows:

TRACT ONE

BEING a 51.210 acre tract of land situated in the Harris County School Land Survey A-332, being part of Lot 11 and Lot 12, Section 9, Harris County, Texas, all of a call 38.516 acre tract of land described by deed dated August 21, 2014, to Colt David Haack and wife, Annette D. Haack, recorded under Film Code No. 060-65-2281 of the Official Public Records of Real Property of Harris County, Texas and all of a call 12.694 acre tract of land described by deed dated September 11, 2014, to Colt David Haack and wife, Annette D. Haack, recorded under Film Code No. 061-08-1088 of the Official Public Records of Real Property of Harris County, Texas said 38.516 acres and 12.694 acres being part of a call 70.801 acre tract of land described by deed dated November 3, 1999, to A. J. Foyt, Jr., recorded under Clerk's File No. U071611, Official Public Records of Real Property of Harris County, Texas, said 51.210 acres being more particularly described by metes and bounds as follows:

BEGINNING at a 3/4 inch iron pipe found for the northeast corner of a call 30.213 acre tract of land described by deed dated May 6, 1998, now or formerly, Benjamin F. Paaleb and wife, Janice T. Paaleb, recorded under Clerk's File No. T055052, Official Public Records of Real Property Harris County, Texas, the southeast corner of the original call 70.801 acre tract of land same being the southeast corner of the call 38.516 acre tract of land for the POINT OF BEGINNING and southeast corner of the herein described tract;

335.11 feet pass a 1/2 inch iron rod found with a plus of the call 38.516 acre tract of land, the southwest corner continuing a total distance of 364.66 feet to a 1/2 inch iron rod for the northwest corner of the call 12.694 acre tract of land described tract;

THENCE South 88 degrees 24 minutes 04 seconds distance of 528.09 feet to a 1/2 inch iron rod found with a plus for the northeast corner of the call 12.694 acre tract of land described tract;

THENCE North 87 degrees 52 minutes 42 seconds distance of 1684.07 feet to a 1/2 inch iron rod found with a plus the northeast corner of the call 12.694 acre tract of land described tract;

THENCE South 00 degrees 16 minutes 22 seconds distance of 296.53 feet to a 1/2 inch iron rod found with a plus the north line of the call 38.516 acre tract of land for the northeast corner of the herein described tract;

THENCE South 89 degrees 29 minutes 55 seconds distance of 633.26 feet to a 1/2 inch iron rod found with a plus the north-south fence line for the northeast corner of the herein described tract;

THENCE South 00 degrees 04 minutes 35 seconds distance of 31.0465 feet to a 5/8" iron rod with Tony P. right-of-way line of Binford Road, (60.00 feet in width) the northeast corner of the herein described tract;

TRACT TWO

All that certain tract or parcel containing 44.7455 acres of land situated in the Harris County School Land Survey, Abstract 332, Harris County, Texas, same being a portion of that certain called 44.7455 acre tract described in the deed from Cunningham Interests H, LTD. to Marlon R. Davis, by an instrument of record File No. 20150025169, Official Public Records of Harris County, Texas, said 44.7455 acres being more particularly described by metes and bounds as follows:

COMMENCING at a 5/8" iron rod with Tony P. right-of-way line of Binford Road, (60.00 feet in width)

BEGINNING at a 3/4 inch iron pipe found for the northeast corner of a tract of land described by deed dated May 6, 1998, now or formerly, Benjamin F. Pauleb and wife, Janice T. Pauleb, recorded under Clerk's File No. T055052, Official Public Records of Real Property Harris County, Texas, the southeast corner of the original call 70.801 acre tract of land same being the southeast corner of the call 38.516 acre tract of land for the POINT OF BEGINNING and southeast corner of the herein described tract;

THENCE North 89 degrees 29 minutes 55 seconds West, along the north line of the call 30.213 acre tract of land, the north line of an original call 76.16 acre tract of land described by deed dated March 10, 1994, now or formerly, Randall L. Weaver and Dana M. Weaver, recorded under Clerk's File No. P763344, Official Public Records of Real Property Harris County, Texas, the north line of a call 20.00 acre tract of land described by deed dated May 20, 1996, now or formerly, Xavier A. Cantu et al., recorded under Clerk's File No. R939784, Official Public Records of Real Property Harris County, Texas, the north line of a call 7.00 acre tract of land described by deed dated May 9, 1996, now or formerly, Jimmy Cantu. And Ruth Cantu, recorded under Clerk's File No. R924594, Official Public Records of Real Property Harris County, Texas, the north line of a call 15.39 acre tract of land, more or less, described by deed dated September 16, 1994, now or formerly, Xavier A. Cantu and Ruby Cantu, recorded under Clerk's File No. R074840, Official Public Records of Real Property Harris County, Texas, a portion of the north line of a call 12.8855 acre tract of land designated as Tract 1 by deed dated May 21, 1983, now or formerly, O. D. Hakemack, recorded under Clerk's File No. H995356, Official Public Records of Real Property Harris County, Texas, a distance of 2289.79 feet to the lower southwest corner of the call 38.516 acre tract of land for the lower southwest corner of the herein described tract, from which a 1/2 inch rod found with a plastic identification cap bears South 0.15 feet;

THENCE North 00 degrees 16 minutes 03 seconds East, a distance of 315.37 feet to a 1/2 inch iron rod found with a plastic identification cap stamped C & C Surveying for an apparent northeast corner of a tract of land described by deed dated December 20, 1942, now or formerly, Oscar A. Huenefeld, recorded in Volume 1269, Page 349, Deed Records Harris County, Texas, for an interior corner of the herein described tract;

THENCE North 89 degrees 25 minutes 37 seconds West, a distance of 558.60 feet to a 1/2 inch iron rod found with a plastic identification cap in the east line of Stokes Road, the upper southwest corner of the call 70.801 acre tract of land for the upper southwest corner of the herein described tract;

THENCE North 00 degrees 13 minutes 28 seconds East, along the east line of Stokes Road, at

31.0465 acre tract being that same tract of land as described by metes and bounds as follows:

COMMENCING at a 5/8" iron rod with Tony P. right-of-way line of Binford Road, (60.00 feet in width call 29.971 acre tract of land as described in a deed filed for record under Harris County Clerk's File No. 20100221984 and the Northeast corner of that corner in a deed filed for record under Harris County Clerk's

THENCE S 00°47'37" E, a distance of 1,623.78 Binford Road and the East line of said 139.81 acre Swonke RPLS 4767 cap (found) marking the Southeast Northeast corner of said 81.0465 acre tract of land and NING of the herein described 44.7455 acre tract of land

THENCE S 02°48'43" E, a distance of 1,188.19 feet Binford Road and the East line of said 81.0465 acre tract marking the northeast corner of a 43.9932 acre remainder land as described in a deed filed for record under Harris County Clerk's File No. 20100221984 and the Easterly-Southeast corner of said 81.0465 acre tract of land;

THENCE S 86°55'14" W, a distance of 939.31 feet remainder tract and said 81.0465 acre tract of land to the point;

THENCE S 89°41'55" W, a distance of 653.87 feet remainder tract and said 81.0465 acre tract of land to the Northwest corner of said 49.9932 acre remainder tract of land and the Southwest corner of the herein described

THENCE N 01°50'36" W, a distance of 1,285.12 the South line of said 139.81 acre tract of land and the marking Northwest corner of the herein described 44.7455 acre tract of land;

THENCE N 89°56'03" E, a distance of 1,573.03 feet and said 81.0485 acre tracts of land to the POINT OF of land.

REAL ESTATE

AUTO FOR

AMSLER

AND ASSOCIATES

Phone: (936) 931-5356

REAL ESTATE

Fax: (936) 372-5307



JOHN A. AMSLER - BROKER

SALES ASSOCIATES

Connie Amstler, Sherry Whiteley



Auto For

2004 BMW
For Sale. \$8,000
Condition. Fully
Excellent sound
Call 281-451

TRAILER FOR

FOR SA