

x
emo
lee

Chapter 226

S.B. No. 904

1 AN ACT

2 relating to the creation of the Cresson Municipal Utility District
3 No. 1 of Hood County; granting a limited power of eminent domain;
4 providing authority to issue bonds; providing authority to impose
5 assessments, fees, and taxes.

6 BE IT ENACTED BY THE LEGISLATURE OF THE STATE OF TEXAS:

7 SECTION 1. Subtitle F, Title 6, Special District Local Laws
8 Code, is amended by adding Chapter 7975 to read as follows:

9 CHAPTER 7975. CRESSON MUNICIPAL UTILITY DISTRICT NO. 1 OF HOOD
10 COUNTY

11 SUBCHAPTER A. GENERAL PROVISIONS

12 Sec. 7975.001. DEFINITIONS. In this chapter:

13 (1) "Board" means the district's board of directors.

14 (2) "Commission" means the Texas Commission on
15 Environmental Quality.

16 (3) "Director" means a board member.

17 (4) "District" means the Cresson Municipal Utility
18 District No. 1 of Hood County.

19 Sec. 7975.002. NATURE OF DISTRICT. The district is a
20 municipal utility district created under Section 59, Article XVI,
21 Texas Constitution.

22 Sec. 7975.003. CONFIRMATION AND DIRECTORS' ELECTION
23 REQUIRED. The temporary directors shall hold an election to
24 confirm the creation of the district and to elect five permanent

1 directors as provided by Section 49.102, Water Code.

2 Sec. 7975.004. CONSENT OF MUNICIPALITY REQUIRED. The
3 temporary directors may not hold an election under Section 7975.003
4 until each municipality in whose corporate limits or
5 extraterritorial jurisdiction the district is located has
6 consented by ordinance or resolution to the creation of the
7 district and to the inclusion of land in the district.

8 Sec. 7975.005. FINDINGS OF PUBLIC PURPOSE AND BENEFIT.

9 (a) The district is created to serve a public purpose and benefit.

10 (b) The district is created to accomplish the purposes of:

11 (1) a municipal utility district as provided by
12 general law and Section 59, Article XVI, Texas Constitution; and

13 (2) Section 52, Article III, Texas Constitution, that
14 relate to the construction, acquisition, improvement, operation,
15 or maintenance of macadamized, graveled, or paved roads, or
16 improvements, including storm drainage, in aid of those roads.

17 Sec. 7975.006. INITIAL DISTRICT TERRITORY. (a) The
18 district is initially composed of the territory described by
19 Section 2 of the Act enacting this chapter.

20 (b) The boundaries and field notes contained in Section 2 of
21 the Act enacting this chapter form a closure. A mistake made in the
22 field notes or in copying the field notes in the legislative process
23 does not affect the district's:

24 (1) organization, existence, or validity;

25 (2) right to issue any type of bond for the purposes
26 for which the district is created or to pay the principal of and
27 interest on a bond;

1 (3) right to impose a tax; or

2 (4) legality or operation.

3 SUBCHAPTER B. BOARD OF DIRECTORS

4 Sec. 7975.051. GOVERNING BODY; TERMS. (a) The district is
5 governed by a board of five elected directors.

6 (b) Except as provided by Section 7975.052, directors serve
7 staggered four-year terms.

8 Sec. 7975.052. TEMPORARY DIRECTORS. (a) On or after
9 September 1, 2017, the owner or owners of a majority of the assessed
10 value of the real property in the district may submit a petition to
11 the commission requesting that the commission appoint as temporary
12 directors the five persons named in the petition. The commission
13 shall appoint as temporary directors the five persons named in the
14 petition.

15 (b) Temporary directors serve until the earlier of:

16 (1) the date permanent directors are elected under
17 Section 7975.003; or

18 (2) September 1, 2021.

19 (c) If permanent directors have not been elected under
20 Section 7975.003 and the terms of the temporary directors have
21 expired, successor temporary directors shall be appointed or
22 reappointed as provided by Subsection (d) to serve terms that
23 expire on the earlier of:

24 (1) the date permanent directors are elected under
25 Section 7975.003; or

26 (2) the fourth anniversary of the date of the
27 appointment or reappointment.

1 (d) If Subsection (c) applies, the owner or owners of a
2 majority of the assessed value of the real property in the district
3 may submit a petition to the commission requesting that the
4 commission appoint as successor temporary directors the five
5 persons named in the petition. The commission shall appoint as
6 successor temporary directors the five persons named in the
7 petition.

8 SUBCHAPTER C. POWERS AND DUTIES

9 Sec. 7975.101. GENERAL POWERS AND DUTIES. The district has
10 the powers and duties necessary to accomplish the purposes for
11 which the district is created.

12 Sec. 7975.102. MUNICIPAL UTILITY DISTRICT POWERS AND
13 DUTIES. The district has the powers and duties provided by the
14 general law of this state, including Chapters 49 and 54, Water Code,
15 applicable to municipal utility districts created under Section 59,
16 Article XVI, Texas Constitution.

17 Sec. 7975.103. AUTHORITY FOR ROAD PROJECTS. Under Section
18 52, Article III, Texas Constitution, the district may design,
19 acquire, construct, finance, issue bonds for, improve, operate,
20 maintain, and convey to this state, a county, or a municipality for
21 operation and maintenance macadamized, graveled, or paved roads, or
22 improvements, including storm drainage, in aid of those roads.

23 Sec. 7975.104. ROAD STANDARDS AND REQUIREMENTS. (a) A
24 road project must meet all applicable construction standards,
25 zoning and subdivision requirements, and regulations of each
26 municipality in whose corporate limits or extraterritorial
27 jurisdiction the road project is located.

2
Sme
file

S.B. No. 904

1 (b) If a road project is not located in the corporate limits
2 or extraterritorial jurisdiction of a municipality, the road
3 project must meet all applicable construction standards,
4 subdivision requirements, and regulations of each county in which
5 the road project is located.

6 (c) If the state will maintain and operate the road, the
7 Texas Transportation Commission must approve the plans and
8 specifications of the road project.

9 Sec. 7975.105. COMPLIANCE WITH MUNICIPAL CONSENT ORDINANCE
10 OR RESOLUTION. The district shall comply with all applicable
11 requirements of any ordinance or resolution that is adopted under
12 Section 54.016 or 54.0165, Water Code, and that consents to the
13 creation of the district or to the inclusion of land in the
14 district.

15 Sec. 7975.106. FIREFIGHTING SERVICES. Notwithstanding
16 Section 49.351(a), Water Code, the district may, as authorized by
17 Section 59(f), Article XVI, Texas Constitution, and Section 49.351,
18 Water Code:

19 (1) establish, operate, and maintain a fire
20 department;

21 (2) contract with another political subdivision for
22 the joint operation of a fire department; or

23 (3) contract with any other person to perform
24 firefighting services in the district and may issue bonds and
25 impose taxes to pay for the department and the activities.

26 Sec. 7975.107. FEES AND CHARGES. (a) The district may
27 adopt and enforce all necessary charges, mandatory fees, or

2
bme
lee

1 rentals, in addition to taxes, for providing or making available
2 any district facility or service, including firefighting
3 activities provided under Section 7975.106.

4 (b) To enforce payment of an unpaid fee or charge due to the
5 district, on the request of the district, a retail public utility,
6 as defined by Section 13.002, Water Code, providing water or sewer
7 service to a customer in the district shall terminate the service.

8 SUBCHAPTER D. GENERAL FINANCIAL PROVISIONS

9 Sec. 7975.151. ELECTIONS REGARDING TAXES OR BONDS.

10 (a) The district may issue, without an election, bonds and other
11 obligations secured by:

12 (1) revenue other than ad valorem taxes; or

13 (2) contract payments described by Section 7975.153.

14 (b) The district must hold an election in the manner
15 provided by Chapters 49 and 54, Water Code, to obtain voter approval
16 before the district may impose an ad valorem tax or issue bonds
17 payable from ad valorem taxes.

18 (c) The district may not issue bonds payable from ad valorem
19 taxes to finance a road project unless the issuance is approved by a
20 vote of a two-thirds majority of the district voters voting at an
21 election held for that purpose.

22 Sec. 7975.152. OPERATION AND MAINTENANCE TAX. (a) If

23 authorized at an election held under Section 7975.151, the district
24 may impose an operation and maintenance tax on taxable property in
25 the district in accordance with Section 49.107, Water Code.

26 (b) The board shall determine the tax rate. The rate may not
27 exceed the rate approved at the election.

1 Sec. 7975.153. CONTRACT TAXES. (a) In accordance with
2 Section 49.108, Water Code, the district may impose a tax other than
3 an operation and maintenance tax and use the revenue derived from
4 the tax to make payments under a contract after the provisions of
5 the contract have been approved by a majority of the district voters
6 voting at an election held for that purpose.

7 (b) A contract approved by the district voters may contain a
8 provision stating that the contract may be modified or amended by
9 the board without further voter approval.

10 SUBCHAPTER E. BONDS AND OTHER OBLIGATIONS

11 Sec. 7975.201. AUTHORITY TO ISSUE BONDS AND OTHER
12 OBLIGATIONS. The district may issue bonds or other obligations
13 payable wholly or partly from ad valorem taxes, impact fees,
14 revenue, contract payments, grants, or other district money, or any
15 combination of those sources, to pay for any authorized district
16 purpose.

17 Sec. 7975.202. TAXES FOR BONDS. At the time the district
18 issues bonds payable wholly or partly from ad valorem taxes, the
19 board shall provide for the annual imposition of a continuing
20 direct ad valorem tax, without limit as to rate or amount, while all
21 or part of the bonds are outstanding as required and in the manner
22 provided by Sections 54.601 and 54.602, Water Code.

23 Sec. 7975.203. BONDS FOR ROAD PROJECTS. At the time of
24 issuance, the total principal amount of bonds or other obligations
25 issued or incurred to finance road projects and payable from ad
26 valorem taxes may not exceed one-fourth of the assessed value of the
27 real property in the district.

20
BMA
JEE

S.B. No. 904

1 SECTION 2. The Cresson Municipal Utility District No. 1 of
2 Hood County initially includes all the territory contained in the
3 following area:

4 TRACT ONE

5 OF A 227.753 ACRES MUNICIPAL UTILITY DISTRICT OUT OF THE J.M.
6 HAYES SURVEY, ABSTRACT NO. 262, AND THE J.W. RANDLE SURVEY,
7 ABSTRACT NO. 483, HOOD COUNTY, TEXAS; BEING LOTS 1-16, ROADWAY "A" &
8 ROADWAY "B", AS SHOWN ON THE PLAT OF CRESSON ONE NORTH, AN ADDITION
9 TO THE CITY OF CRESSON, AS RECORDED IN SLIDE P-399, PLAT RECORDS,
10 HOOD COUNTY, TEXAS; AND BEING FURTHER DESCRIBED BY METES AND BOUNDS
11 AS FOLLOWS:

12 BEGINNING AT A POINT AT THE NORTHWEST CORNER OF SAID CRESSON
13 ONE NORTH, BEING THE INTERSECTION OF THE CENTERLINE OF A CREEK AND
14 THE SOUTH LINE OF HOOD COUNTY ROAD NO. 413 (OLD GRANBURY ROAD), FOR
15 THE NORTHWEST AND BEGINNING CORNER OF THIS TRACT.

16 THENCE NORTHEASTERLY ALONG THE SOUTH RIGHT OF WAY LINE OF
17 SAID HOOD COUNTY ROAD NO. 413 AS FOLLOWS:

18 N 75° 41' 58" E FOR A DISTANCE OF 182.69 FEET TO A TREE, FOR A
19 CORNER OF THIS TRACT.

20 N 32° 15' 42" E FOR A DISTANCE OF 156.73 FEET TO A 3" POST, FOR
21 A CORNER OF THIS TRACT.

22 N 16° 42' 16" E FOR A DISTANCE OF 492.23 FEET TO A FOUND 5/8"
23 IRON ROD, FOR A CORNER OF THIS TRACT.

24 THENCE S 73° 46' 39" E FOR A DISTANCE OF 1077.54 FEET LEAVING
25 SAID SOUTH RIGHT OF WAY LINE OF SAID HOOD COUNTY ROAD NO. 413 TO A
26 FOUND 5/8" IRON ROD, FOR A CORNER OF THIS TRACT.

27 THENCE N 18° 12' 48" E FOR A DISTANCE OF 2103.25 FEET TO A

8Me
file

S.B. No. 904

1 FOUND SPINDLE, FOR A CORNER OF THIS TRACT.

2 THENCE N 59° 18' 25" W FOR A DISTANCE OF 1168.46 FEET TO A
3 FOUND 5/8" IRON ROD IN THE SAID SOUTH RIGHT OF WAY LINE OF SAID HOOD
4 COUNTY ROAD NO. 413, FOR A CORNER OF THIS TRACT.

5 THENCE CONTINUING NORTHEASTERLY ALONG THE SOUTH RIGHT OF WAY
6 LINE OF SAID HOOD COUNTY ROAD NO. 413 AS FOLLOWS:

7 N 55° 42' 25" E FOR A DISTANCE OF 181.62 FEET TO A 6" POST, FOR
8 A CORNER OF THIS TRACT.

9 N 63° 53' 22" E FOR A DISTANCE OF 2234.22 FEET TO A 3" POST, FOR
10 A CORNER OF THIS TRACT.

11 N 65° 29' 01" E FOR A DISTANCE OF 12.25 FEET TO A 6" POST, FOR A
12 CORNER OF THIS TRACT.

13 N 66° 44' 21" E FOR A DISTANCE OF 126.35 FEET TO A 6" POST, FOR
14 A CORNER OF THIS TRACT.

15 N 74° 20' 27" E FOR A DISTANCE OF 159.94 FEET TO A 6" POST, FOR
16 A CORNER OF THIS TRACT.

17 N 88° 57' 10" E FOR A DISTANCE OF 334.39 FEET TO A 12" POST, FOR
18 A CORNER OF THIS TRACT.

19 N 89° 55' 33" E FOR A DISTANCE OF 1522.72 FEET TO A FOUND
20 CONCRETE MONUMENT, FOR A THE MOST NORTHERN NORTHEAST CORNER OF THIS
21 TRACT.

22 THENCE S 28° 56' 40" E FOR A DISTANCE OF 94.47 FEET TO A 6" POST
23 IN THE NORTH RIGHT OF WAY LINE OF U.S. HIGHWAY NO. 377, FOR A CORNER
24 OF THIS TRACT.

25 THENCE SOUTHWESTERLY ALONG THE NORTH RIGHT OF WAY LINE OF
26 SAID HIGHWAY NO. 377 THE FOLLOWING:

27 S 32° 16' 40" W FOR A DISTANCE OF 310.56 FEET TO A FOUND

676
JEE

S.B. No. 904

- 1 CONCRETE MONUMENT, FOR A CORNER OF THIS TRACT.
- 2 S 42° 48' 40" W FOR A DISTANCE OF 304.87 FEET TO A FOUND 1/2"
- 3 IRON ROD, FOR A CORNER OF THIS TRACT.
- 4 S 20° 19' 22" W FOR A DISTANCE OF 307.00 FEET TO A FOUND 1/2"
- 5 IRON ROD, FOR A CORNER OF THIS TRACT.
- 6 S 32° 27' 18" W FOR A DISTANCE OF 300.24 FEET TO A FOUND 1/2"
- 7 IRON ROD, FOR A CORNER OF THIS TRACT.
- 8 S 41° 52' 20" W FOR A DISTANCE OF 304.24 FEET TO A FOUND 1/2"
- 9 IRON ROD, FOR A CORNER OF THIS TRACT.
- 10 S 32° 24' 53" W FOR A DISTANCE OF 299.82 FEET TO A FOUND 1/2"
- 11 IRON ROD, FOR A CORNER OF THIS TRACT.
- 12 S 23° 00' 21" W FOR A DISTANCE OF 304.46 FEET TO A FOUND 1/2"
- 13 IRON ROD, FOR A CORNER OF THIS TRACT.
- 14 S 32° 27' 05" W FOR A DISTANCE OF 639.42 FEET TO A FOUND 1/2"
- 15 IRON ROD, FOR A CORNER OF THIS TRACT.
- 16 S 37° 58' 53" W FOR A DISTANCE OF 532.79 FEET TO A FOUND 1/2"
- 17 IRON ROD, FOR A CORNER OF THIS TRACT.
- 18 S 52° 59' 53" W FOR A DISTANCE OF 535.83 FEET TO A FOUND
- 19 CONCRETE MONUMENT, FOR A CORNER OF THIS TRACT.
- 20 S 54° 51' 37" W FOR A DISTANCE OF 439.73 FEET TO A FOUND 1/2"
- 21 IRON ROD, FOR A CORNER OF THIS TRACT.
- 22 S 54° 03' 13" W FOR A DISTANCE OF 700.49 FEET TO A FOUND 1/2"
- 23 IRON ROD, FOR A CORNER OF THIS TRACT.
- 24 S 51° 22' 36" W FOR A DISTANCE OF 400.55 FEET TO A 6" POST, FOR
- 25 A CORNER OF THIS TRACT.
- 26 S 54° 48' 11" W FOR A DISTANCE OF 699.61 FEET TO FOUND 1/2"
- 27 IRON ROD, FOR A CORNER OF THIS TRACT.

JC
Brie
Lee

S.B. No. 904

1 S 62° 01' 53" W FOR A DISTANCE OF 201.59 FEET TO FOUND 1/2"
2 IRON ROD, FOR A CORNER OF THIS TRACT.

3 THENCE S 54° 57' 58" W FOR A DISTANCE 166.87 FEET TO A POINT AT
4 THE INTERSECTION OF THE NORTH RIGHT OF WAY LINE OF SAID HIGHWAY NO.
5 377 AND THE CENTERLINE OF A CREEK, FOR THE MOST SOUTHERLY SOUTHWEST
6 CORNER OF THIS TRACT.

7 THENCE NORTHWESTERLY ALONG THE CENTERLINE OF SAID CREEK THE
8 FOLLOWING:

9 N 48° 49' 19" W FOR A DISTANCE OF 111.00 FEET TO A POINT;
10 N 71° 19' 49" W FOR A DISTANCE OF 119.11 FEET TO A POINT:
11 N 32° 48' 10" W FOR A DISTANCE OF 139.13 FEET TO A POINT:
12 N 78° 36' 00" W FOR A DISTANCE OF 363.79 FEET TO A POINT:
13 N 31° 39' 32" W FOR A DISTANCE OF 123.17 FEET TO A POINT:
14 N 76° 01' 11" W FOR A DISTANCE OF 145.14 FEET TO A POINT:
15 S 64° 02' 12" W FOR A DISTANCE OF 208.15 FEET TO A POINT:
16 N 48° 58' 10" W FOR A DISTANCE OF 40.02 FEET TO A POINT:
17 N 11° 16' 01" W FOR A DISTANCE OF 153.56 FEET TO THE POINT OF
18 BEGINNING.

19 TRACT TWO

20 OF A 127.210 ACRES MUNICIPAL UTILITY DISTRICT OUT OF THE JOHN
21 HOWARD SURVEY, ABSTRACT NO. 716 AND THE J.W. RANDLE SURVEY,
22 ABSTRACT NO. 483, HOOD COUNTY, TEXAS; BEING LOT 1, LOT 2, LOTS 5-17,
23 LOTS 19-24, RESERVE "A", RESERVE "B", RIDGELINE ROAD, RIDGELINE
24 COURT, CRESSON VIEW ROAD & SPRING VALLEY ROAD, AS SHOWN ON THE PLAT
25 OF CRESSON ONE SOUTH, AN ADDITION TO THE CITY OF CRESSON, AS
26 RECORDED IN SLIDE P-398, PLAT RECORDS, HOOD COUNTY, TEXAS; AND
27 BEING FURTHER DESCRIBED BY METES AND BOUNDS AS FOLLOWS:

x
ome
ret
1

S.B. No. 904

1 BEGINNING AT A FOUND 1/2" IRON ROD IN THE SOUTH RIGHT OF WAY
2 LINE OF HOOD COUNTY ROAD NO. 413 (PAVED SURFACE) AT THE MOST
3 WESTERLY CORNER OF SAID CRESSON ONE SOUTH, SAME BEING IN THE WEST
4 BOUNDARY LINE OF SAID JOHN HOWARD SURVEY, ABSTRACT NO. 716, AND IN
5 THE EAST BOUNDARY LINE OF THE N.H. HOOE SURVEY, ABSTRACT NO. 281,
6 HOOD COUNTY, TEXAS, FOR THE NORTHWEST AND BEGINNING CORNER OF THIS
7 TRACT.

8 THENCE NORTHEASTERLY ALONG THE SOUTH RIGHT OF WAY LINE OF
9 SAID HOOD COUNTY ROAD NO. 413 AS FOLLOWS:

10 NORTH 32°55'38" EAST 125.85 FEET TO A SET SPIKE, FOR A CORNER
11 OF THIS TRACT.

12 NORTH 26°02'32" EAST 170.33 FEET TO A SET SPIKE, FOR A CORNER
13 OF THIS TRACT.

14 NORTH 15°39'22" EAST 254.86 FEET TO A SET SPIKE, FOR A CORNER
15 OF THIS TRACT.

16 NORTH 11°52'03" EAST 334.65 FEET TO A SET SPIKE, FOR A CORNER
17 OF THIS TRACT.

18 NORTH 26°59'37" EAST 110.01 FEET TO A SET SPIKE, FOR A CORNER
19 OF THIS TRACT.

20 NORTH 48°54'48" EAST 106.43 FEET TO A SET SPIKE, FOR A CORNER
21 OF THIS TRACT.

22 NORTH 63°55'17" EAST 1383.60 FEET TO A SET SPIKE, FOR A CORNER
23 OF THIS TRACT.

24 THENCE SOUTH 04°25'25" WEST 498.78 FEET TO A SET 1/2" IRON ROD
25 FOR A CORNER OF THIS TRACT.

26 THENCE SOUTH 60°54'30" WEST 456.68 FEET TO A SET 1/2" IRON ROD
27 FOR A CORNER OF THIS TRACT.

1 THENCE SOUTH 42°23'43" WEST 389.34 FEET TO A SET 1/2" IRON ROD
2 FOR A CORNER OF THIS TRACT.

3 THENCE SOUTH 26°04'43" EAST 140.00 FEET TO A SET 1/2" IRON ROD
4 FOR A CORNER OF THIS TRACT.

5 THENCE SOUTH 45°28'04" EAST 605.64 FEET TO A SET 1/2" IRON ROD
6 FOR A CORNER OF THIS TRACT.

7 THENCE NORTH 44°31'56" EAST 836.05 FEET TO A SET 1/2" IRON ROD
8 FOR A CORNER OF THIS TRACT.

9 THENCE NORTH 45°28'04" WEST 289.49 FEET TO A SET 1/2" IRON ROD
10 FOR A CORNER OF THIS TRACT.

11 THENCE NORTH 41°04'55" EAST 73.24 FEET TO A SET 1/2" IRON ROD
12 FOR A CORNER OF THIS TRACT.

13 THENCE NORTH 32°49'57" EAST 348.82 FEET TO A SET 1/2" IRON ROD
14 FOR A CORNER OF THIS TRACT.

15 THENCE NORTH 29°59'47" EAST 83.89 FEET TO A SET 1/2" IRON ROD
16 FOR A CORNER OF THIS TRACT.

17 THENCE NORTH 58°10'30" EAST 565.94 FEET TO A SET 1/2" IRON ROD
18 FOR A CORNER OF THIS TRACT.

19 THENCE SOUTH 44°34'42" EAST 482.42 FEET TO A SET 1/2" IRON ROD
20 FOR A CORNER OF THIS TRACT.

21 THENCE NORTHEASTERLY AROUND THE ARC OF A CURVE TO THE RIGHT,
22 WITH A RADIUS OF 3530.54 FEET, A CHORD OF NORTH 49°04'11" EAST 492.47
23 FEET, AND AN ARC LENGTH OF 492.87 FEET TO A SET 1/2" IRON ROD, FOR A
24 CORNER OF THIS TRACT.

25 THENCE NORTH 53°04'09" EAST 20.32 FEET TO A SET 1/2" IRON ROD
26 FOR A CORNER OF THIS TRACT.

27 THENCE NORTH 36°55'51" WEST 319.11 TO A SET 1/2" IRON ROD AT

22
S.W.
1-1-11

S.B. No. 904

1 THE P.C. OF A CURVE FOR A CORNER OF THIS TRACT.

2 THENCE NORTHWESTERLY AROUND THE ARC OF A CURVE TO THE RIGHT,
3 WITH A RADIUS OF 531.19 FEET, A CHORD OF NORTH 17°47'21" WEST 348.36
4 FEET, AND AN ARC LENGTH OF 354.93 FEET TO A SET 1/2" IRON ROD IN THE
5 SOUTH RIGHT OF WAY OF SAID HOOD COUNTY ROAD NO. 413 FOR A CORNER OF
6 THIS TRACT.

7 THENCE NORTHEASTERLY ALONG THE SOUTH RIGHT OF WAY OF SAID
8 HOOD COUNTY ROAD NO. 413 AS FOLLOWS:

9 NORTH 82°21'44" EAST 400.00 FEET TO A SET 1/2" IRON ROD FOR A
10 CORNER OF THIS TRACT.

11 NORTH 76°03'03" EAST 108.55 FEET TO A SET 1/2" IRON ROD FOR THE
12 NORTHEAST CORNER OF THIS TRACT.

13 THENCE SOUTHEASTERLY ALONG THE APPROXIMATE CENTERLINE OF A
14 CREEK AS FOLLOWS:

15 SOUTH 11°16'01" EAST 153.56 FEET TO A POINT FOR A CORNER OF
16 THIS TRACT.

17 SOUTH 48°58'10" EAST 16.38 FEET TO A POINT, AT THE NORTHEAST
18 CORNER OF LOT 18, CRESSON ONE SOUTH, FOR A CORNER OF THIS TRACT.

19 THENCE SOUTH 53°04'09" WEST 439.93 FEET TO A SET 1/2" IRON ROD
20 WITH PLASTIC CAP STAMPED "CARTER" IN THE EAST LINE OF SAID RESERVE
21 "B", AT THE NORTHWEST CORNER OF SAID LOT 18, FOR A CORNER OF THIS
22 TRACT.

23 THENCE ALONG THE WEST LINE OF SAID LOT 18 AS FOLLOWS:

24 SOUTH 36°55'52" EAST 464.90 FEET TO A SET 1/2" IRON ROD WITH
25 PLASTIC CAP STAMPED "CARTER", FOR A CORNER OF THIS TRACT.

26 SOUTHEASTERLY ALONG THE ARC OF THE CUL-DE-SAC OF SAID SPRING
27 VALLEY ROAD TO THE RIGHT, SAID CUL-DE-SAC HAVING A RADIUS OF 60.00

1 FEET, AN ARC LENGTH OF 125.66 FEET, AND WHOSE CHORD BEARS SOUTH
2 36°55'52" EAST 103.92 FEET, A SET 1/2" IRON ROD WITH PLASTIC CAP
3 STAMPED "CARTER", FOR A CORNER OF THIS TRACT.

4 SOUTH 36°55'52" EAST 93.76 FEET A SET 1/2" IRON ROD WITH
5 PLASTIC CAP STAMPED "CARTER", FOR A CORNER OF THIS TRACT.

6 SOUTHEASTERLY ALONG THE ARC OF CURVE TO THE RIGHT, SAID CURVE
7 HAVING A RADIUS OF 230.00 FEET, AN ARC LENGTH OF 17.33 FEET, AND
8 WHOSE CHORD BEARS SOUTH 34°46'23" EAST 17.32 FEET A SET 1/2" IRON ROD
9 WITH PLASTIC CAP STAMPED "CARTER", FOR A CORNER OF THIS TRACT.

10 SOUTH 32°36'54" EAST 185.50 FEET A SET 1/2" IRON ROD WITH
11 PLASTIC CAP STAMPED "CARTER", FOR A CORNER OF THIS TRACT.

12 SOUTHEASTERLY ALONG THE ARC OF A CURVE TO THE LEFT, SAID CURVE
13 HAVING A RADIUS OF 170.00 FEET, AN ARC LENGTH OF 12.81 FEET, AND
14 WHOSE CHORD BEARS SOUTH 34°46'23" EAST 12.80 FEET A SET 1/2" IRON ROD
15 WITH PLASTIC CAP STAMPED "CARTER", FOR A CORNER OF THIS TRACT.

16 SOUTH 36°55'52" EAST 38.92 FEET TO A SET 1/2" IRON ROD WITH
17 PLASTIC CAP STAMPED "CARTER", AT THE INTERSECTION OF THE EAST LINE
18 OF SAID SPRING VALLEY ROAD WITH THE NORTH RIGHT OF WAY LINE OF
19 HIGHWAY NO. 377 (VARIABLE WIDTH RIGHT OF WAY), FOR THE SOUTHEAST
20 CORNER OF THIS TRACT.

21 THENCE SOUTHWESTERLY ALONG THE NORTH RIGHT OF WAY LINE OF
22 SAID HIGHWAY NO. 377 AS FOLLOWS:

23 SOUTH 53°04'09" WEST 44.90 FEET TO A 6" STEEL FENCE CORNER
24 POST;

25 SOUTH 48°48'08" WEST 542.15 FEET TO A 6" STEEL FENCE CORNER
26 POST;

27 SOUTH 45°59'59" WEST 413.26 FEET TO A 6" STEEL FENCE CORNER

2c
01e
j.e.e

S.B. No. 904

1 POST;
2 SOUTH 53°26'47" WEST 301.86 FEET TO A 6" STEEL FENCE CORNER
3 POST;
4 SOUTH 42°08'10" WEST 199.45 FEET TO A FOUND CONCRETE MONUMENT;
5 SOUTH 33°27'28" WEST 320.96 FEET TO A 6" STEEL FENCE CORNER POST;
6 SOUTH 34°45'16" WEST 184.92 FEET TO A SET 1/2" IRON ROD FOR A CORNER
7 OF THIS TRACT.
8 SOUTH 42°11'21" WEST 499.46 FEET TO A SET 1/2" IRON ROD FOR A
9 CORNER OF THIS TRACT.
10 SOUTH 51°45'10" WEST 203.21 FEET TO A FOUND CONCRETE MONUMENT;
11 SOUTH 41°58'37" WEST 269.46 FEET TO A FOUND CONCRETE MONUMENT;
12 SOUTH 25°37'04" WEST 130.55 FEET TO A FOUND CONCRETE MONUMENT;
13 SOUTH 47°39'24" WEST 286.27 FEET TO A FOUND CONCRETE MONUMENT;
14 SOUTH 54°36'41" WEST 275.27 FEET A SET 1/2" IRON ROD WITH
15 PLASTIC CAP STAMPED "CARTER", AT THE SOUTHEAST CORNER OF LOT 3,
16 CRESSON ONE SOUTH, FOR THE SOUTHWEST CORNER OF THIS TRACT.
17 THENCE NORTH 04°22'51" WEST 386.81 FEET A SET 1/2" IRON ROD
18 WITH PLASTIC CAP STAMPED "CARTER" AT THE NORTHEAST CORNER OF SAID
19 LOT 3, FOR A CORNER OF THIS TRACT.
20 THENCE ALONG THE ARC OF THE CUL-DE-SAC OF SAID RIDGELINE
21 COURT TO THE RIGHT, HAVING A RADIUS OF 60.00 FEET, AN ARC LENGTH OF
22 314.16 FEET, AND WHOSE CHORD BEARS NORTH 08°29'51" WEST 60.00 FEET A
23 SET 1/2" IRON ROD WITH PLASTIC CAP STAMPED "CARTER", AT THE
24 SOUTHEAST CORNER OF LOT 4, CRESSON ONE SOUTH, FOR A CORNER OF THIS
25 TRACT.
26 THENCE ALONG THE EAST & NORTH LINES OF SAID LOT 4 AS FOLLOWS:
27 NORTH 09°06'22" WEST 303.24 FEET TO A POINT;

2
ame
lee

S.B. No. 904

1 NORTH 38°16'02" WEST 27.52 FEET TO A POINT;
2 NORTH 71°12'24" WEST 54.54 FEET TO A POINT;
3 SOUTH 80°49'06" WEST 94.24 FEET TO A POINT;
4 SOUTH 53°38'42" WEST 47.58 FEET TO A POINT;
5 SOUTH 24°58'13" WEST 93.12 FEET TO A POINT;
6 SOUTH 02°42'43" WEST 163.32 FEET TO A POINT;
7 SOUTH 59°23'04" WEST 201.82 FEET A SET 1/2" IRON ROD WITH
8 PLASTIC CAP STAMPED "CARTER" AT THE NORTHWEST CORNER OF SAID LOT 4,
9 FOR THE SOUTHWEST CORNER OF THIS TRACT.

10 THENCE NORTH 30°36'56" WEST 1319.90 FEET TO THE POINT OF
11 BEGINNING. [10.16 ACRES WITHIN ROADWAY & RESERVES]

12 SECTION 3. (a) The legal notice of the intention to
13 introduce this Act, setting forth the general substance of this
14 Act, has been published as provided by law, and the notice and a
15 copy of this Act have been furnished to all persons, agencies,
16 officials, or entities to which they are required to be furnished
17 under Section 59, Article XVI, Texas Constitution, and Chapter 313,
18 Government Code.

19 (b) The governor, one of the required recipients, has
20 submitted the notice and Act to the Texas Commission on
21 Environmental Quality.

22 (c) The Texas Commission on Environmental Quality has filed
23 its recommendations relating to this Act with the governor, the
24 lieutenant governor, and the speaker of the house of
25 representatives within the required time.

26 (d) All requirements of the constitution and laws of this
27 state and the rules and procedures of the legislature with respect

2
Am
Lee

S.B. No. 904

1 to the notice, introduction, and passage of this Act are fulfilled
2 and accomplished.


3 SECTION 4. (a) If this Act does not receive a two-thirds
4 vote of all the members elected to each house, Subchapter C, Chapter
5 7975, Special District Local Laws Code, as added by Section 1 of
6 this Act, is amended by adding Section 7975.108 to read as follows:


7 Sec. 7975.108. NO EMINENT DOMAIN POWER. The district may
8 not exercise the power of eminent domain.

9 (b) This section is not intended to be an expression of a
10 legislative interpretation of the requirements of Section 17(c),
11 Article I, Texas Constitution.


12 SECTION 5. This Act takes effect September 1, 2017.

S.B. No. 904



President of the Senate


Speaker of the House

I hereby certify that S.B. No. 904 passed the Senate on May 10, 2017, by the following vote: Yeas 29, Nays 1. _____


Secretary of the Senate

I hereby certify that S.B. No. 904 passed the House on May 19, 2017, by the following vote: Yeas 139, Nays 5, two present not voting. _____



Chief Clerk of the House

Approved:

Date

Governor

FILED IN THE OFFICE OF THE
SECRETARY OF STATE
8:00 PM O'CLOCK

MAY 29 2017


Secretary of State

**LEGISLATIVE BUDGET BOARD
Austin, Texas**

FISCAL NOTE, 85TH LEGISLATIVE REGULAR SESSION

May 2, 2017

TO: Honorable Eddie Lucio, Jr., Chair, Senate Committee on Intergovernmental Relations

FROM: Ursula Parks, Director, Legislative Budget Board

IN RE: SB904 by Birdwell (Relating to the creation of the Cresson Municipal Utility District No. 1 of Hood County; granting a limited power of eminent domain; providing authority to issue bonds; providing authority to impose assessments, fees, and taxes.), **As Introduced**

No fiscal implication to the State is anticipated.

The bill would amend the Special District Local Laws Code by establishing the Cresson Municipal Utility District No. 1 of Hood County. The district would have authority for road projects. The district would have authority to issue bonds and other obligations without an election. The district would have authority to impose an operation and maintenance tax. The district would have authority to impose a contract tax. The district may not exercise the power of eminent domain.

The bill would take effect September 1, 2017.

Local Government Impact

No significant fiscal implication to units of local government is anticipated.

Source Agencies:

LBB Staff: UP, JGA, GG, BM

LEGISLATIVE BUDGET BOARD
Austin, Texas

WATER DEVELOPMENT POLICY IMPACT STATEMENT

85TH LEGISLATIVE REGULAR SESSION

May 2, 2017

TO: Honorable Eddie Lucio, Jr., Chair, Senate Committee on Intergovernmental Relations

FROM: Ursula Parks, Director, Legislative Budget Board

IN RE: SB904 by Birdwell (Relating to the creation of the Cresson Municipal Utility District No. 1 of Hood County; granting a limited power of eminent domain; providing authority to issue bonds; providing authority to impose assessments, fees, and taxes.), **As Introduced**

The Legislative Budget Board, in cooperation with the Texas Water Development Board (TWDB) and the Texas Commission on Environmental Quality (TCEQ), has determined that:

The bill creates Cresson Municipal Utility District No. 1 (the "District") with the powers and duties of a standard municipal utility district under Water Code, Chapters 49 and 54.

Population - The very specific description of the proposed boundaries does not allow staff to develop precise population estimates. Based on the Real Property Records of Hood County mentioned in SB 904 and using Census blocks, the estimated population for 2010 is determined to be less than 5 persons.

Population growth in the specific area since the 2010 census is unknown. The 2010 population estimate for areas of Hood County served by small systems or private wells(County-Other) is 22,875. The Hood County-Other population projections approved for the 2017 State Water Plan projects the population to reach 26,999 in 2020, 22,057 in 2030 and 19,285 in 2040.

Location - The Proposed district's initial boundaries are described with a combination of Original Texas Land Surveys, Hood County Real Property Records and metes and bounds. Due to the complexity of these boundaries for the various sub areas of the district, staff is able to determine only the general location of the proposed district.

The proposed district's area is approximately 0.55 square miles in northeastern Hood County, located one mile southwest of the City of Cresson, and north of Granbury. The proposed district does not appear to fall within any existing Certificate of Convenience and Necessity (CCN) boundary.

Comments on Powers/Duties Different from Similar Types of Districts: The bill requires the TCEQ to appoint the five initial temporary directors upon receipt of a petition from the owners of a majority of the assessed value of the real property in the district.

This bill grants the District authority for road projects.

This bill grants the District the authority to establish, operate, and maintain or contract for firefighting services in the District and may issue bonds and impose taxes to pay for the department and the activities.

The bill allows the District to adopt and enforce all necessary charges, mandatory fees, or rentals, in addition to taxes, for providing or making available any District facility or service, including firefighting activities.

The bill specifies that at the time of issuance, the total principal amount of bonds or other obligations issued or incurred to finance road projects and payable from ad valorem taxes may not exceed one-fourth of the assessed value of real property in the District.

If the bill does not receive a two-thirds vote of all members elected to each house, the District may not exercise the power of eminent domain.

Overlapping Services: TCEQ does not have mapping information for water and/or wastewater providers because this function was transferred from the TCEQ to the Public Utility Commission on September 1, 2014. As a result, TCEQ is unaware of possible overlapping service providers.

TCEQ's Supervision: As with general law districts, the TCEQ will have general supervisory authority, including bond review authority and review of financial reports.

Water Use - SB904 specifies that "the district has the powers and duties provided by the general law of the state, including Chapters 49 and 54, Water Code, applicable to municipal utility districts created under Section 59, Article XVI, Texas Constitution".

Within Hood County, fifty-six percent of the total water use was groundwater (Trinity aquifer) in 2014. Fifty-six percent of all the groundwater pumping was for municipal use. The water source which the proposed district might pursue is unknown.

Source Agencies: 582 Commission on Environmental Quality, 580 Water Development Board

LBB Staff: UP, SZ

8510
General



HVAC TECHNICIAN
Looking for HVAC Technician for immediate hire. 3 years plus experience in residential work. Full Time work, with paid holidays, paid vacation and Bonus structure. \$15-\$30/hour DOE.

8520
Construction

EXPERIENCED
Experienced Team
(817) 880-...

CONSTRUCTION - RE
COMMERC
EXPERIENCED CONC
TRUCK OPERATOR NE
MODEL PUMP TRUCK
AND SURROUNDIN
(817) 219-3364 cjberni

Optimize Your Job Search
JOB
Hood County News
817-573-7066
www.hcnews.com

8560
Professional

PUBLIC SALES

9570
Auctions
BECKWORTH AUCTION SERVICE
www.beckworthauction.com
Granbury 76048
Garage Sales 76048

Lot us sell your better

PUBLISHER'S AFFIDAVIT


STATE OF TEXAS
COUNTY OF HOOD

Before me, the undersigned authority, on this day personally appeared, Jerry Tidwell known to me, who on his oath deposes and says that he is publisher of the Hood County News, a newspaper published in said county of Hood; that a copy of the within and foregoing notice was published in the English language, on the dates specified below:

1st Time 12/24/16
2nd Time _____

3rd Time _____
4th Time _____

and a newspaper copy of which is hereto attached.



SANJ BEECH subscribed before me this the 27th day of December A.D. 2016

Jerry Tidwell

Sanj Beech

Notary Public in and for Hood County, Texas

Hilton Garden Inn
Granbury
NOW HIRING
• Housekeeping
• Restaurant Servers/Hostess
• Front Desk
• Sales Admin.
Great Work Environment & Competitive Pay
PLEASE APPLY IN PERSON
635 East Pearl Street
Granbury, TX 76048
(817) 579-3800 E22296

817-573-3434
www.waterview.com
Taco D is now accepting
We offer competitive wages
holidays, and 1 wk vacation
206 S Morgan St. between

There's more
inside than
just headlines
hcnews.com/sub

8510
General

9031
Public Notices
NOTICE OF INTENT TO INTRODUCE A BILL
Pursuant to the Constitution and laws of the State of Texas, notice is hereby given of the intention to apply to the 85th Legislature of the State of Texas at its regular session in Austin, Texas for the introduction of a bill, the substance of the contemplated law being as follows:
An act relating to the creation of the Cresson Municipal Utility District No. 1; providing authority to impose a tax and issue bonds.
The Act proposes to create a conservation and reclamation district to be known as Cresson Municipal Utility District No. 1, being two tracts of land equaling approximately 354.963 acres in Hood County, Texas, more particularly described as follows:
Southeast of and adjacent to the Scenic Ridge subdivision; bounded on the north and northwest by Old Granbury road; and bounded on the south and southeast by East Highway 377.
The District's creation is intended to provide for the protection, preservation, and management of the Scenic Ridge subdivision and the surrounding area.
All interested persons will, therefore, take notice of the matters and facts set out in the foregoing statement of the substance of the contemplated law as

DAFFAN MECHANICAL
AIR CONDITIONING & HEATING
Come Grow With Us!

U.S.-COM

8510 General

APEX
INDUSTRIAL CONTRACTORS

HVAC TECHNICIAN
Looking for HVAC Technician for Im mediate hire 3 years plus experience in residential work. Full Time work, with paid holidays, vacation and Bonus structure. \$15-530/hour DOE. Apply in person 307 W Pearl St, Granbury, TX 76048 (817) 796-6455 jared@hcnnews.com

Various positions available. General labor help needed, able to lift 50 pounds, landscaping, temporary work and temp to hire. Truck drivers with CDL-A. Insult technician for door and window company. General manager/ sales for door and window company, must be good with people. Assembly and finisher for a commercial cabinet company. Forklift operator/fabric hand. Receptionist (part time), good computer, excel, word, ten key Cmpg and attention to detail. Apply in person 710 Palmy Hwy Monday thru Friday 1-4.

Daybreak / Southern Concepts A Unified Care Group Company is hiring residential support staff, full and part time. Please apply on line at <https://panpa.geninfo.com/daybreak/apply>

Hilton Garden Inn
Granbury
NOW HIRING

- Housekeeping
- Restaurant Servers/Hostess
- Front Desk
- Sales Admin.

Great Work Environment & Competitive Pay
PLEASE APPLY IN PERSON
633 East Pearl Street
Granbury, TX 76048
(817) 579-3800

8530 Construction

EXPERIENCED FRAMERS
Experienced framers needed (817) 800-8213

CONSTRUCTION RESIDENTIAL & COMMERCIAL
EXPERIENCED CONCRETE PUMP TRUCK OPERATOR NEEDED. LATE MODEL PUMP TRUCK. GRANBURY AND SURROUNDING AREA. (817) 219-3364 djben@j2mail.com

8530 Food Services

SUBWAY Now taking applications for experienced managers and crew. Please apply on the w/resume www.subway.com. Also, taking applications, all shifts. Apply in person at any Granbury Subway location.

COOK NEEDED at North Central Texas Academy. Please call 354-891-4822 for an application or pick one up at our front gate located at 3846 N. Hwy 144, Granbury TX 76048.

new hiring full/part-time kitchen help & wait staff. Apply in person, 5675 N. Gate Road, Acton (817) 326-8344

Watermark Independent Living & NOW HIRING Servers and Cooks. Please apply at 100 Watermark Blvd, Granbury (817) 573-3434 www.watermarkil.com

Laco D is now accepting applications We offer competitive wages, 3 paid holidays, and 1 wk vacation. Apply at 206 S Morgan St, between 2pm-6pm

There's more inside than just headlines.
hcnnews.com/subscribe

8510 General

8540 Medical/Dental

Medical Receptionist needed for busy Optometry office. Full time position. Exp prefer. Please fax resume to 817-579-8636.

DENTAL ASSISTANT Dental office looking for experienced RDA. We are open Monday-Thursday. Competitive wages and benefits offered. Email: dentaloffice76048@gmail.com

MEDICAL ASSISTANT - MA
Busy family practice clinic seeking a Medical Assistant. Must have a diploma/certificate of completion from a medical assisting program. Work Monday through Friday, with Friday after noons off. Paid time off (paid holidays 401k), etc. Please email resume to MedicalGranbury@aol.com or come by 805 K2 Blvd, Suite 104 (behind Midwestern) for an application. Fax 817-573-5760

Taking applications for multiple positions. Care Attendant, PT Dietary Staff PT Housekeeping staff. Apply in person please, Oaks of Granbury 1017 Llan Hwy Granbury, TX. 76048 (817) 279-8925.

8550 GRANBURY VILLA
BARBECUE AND BUNTING
2124 Palmy Hwy
Granbury, Texas/Phone
817-279-7600
— Apply in person —
Great Supportive Team, Great Survey!

OPEN POSITIONS:
Full Time
CNAs
(Sign-on Bonus for CNAs)
LVNs
PRN LVNs & CNAs
paper applications/online can visit our website meworcare.com

8550 NOW HIRING
Beautician
Come in a part of a caring team when the rewards come first!
301 S. Park St • 817-573-3736
Granbury, Texas

8510 General

8560 Professional

GRAPHIC DESIGNER
Texas Real Estate magazine has an opening for a part time graphic designer. Must have experience with In Design and Photoshop programs. Hourly wage based on experience. For applications and more information contact Chad Boyd 817-776-4257 or chad@tales-r-up.com

Media Sales Professional

A local media company is looking for an outstanding sales professional who is driven to achieve results. We seek goal-oriented, aggressive, self-starters who can develop current relationships and attract new business. Candidates must be dynamic individuals with proven sales success and have experience with achieving routine deadlines. The position requires a high level of productivity and the ability to sell a wide range of media products. Social media knowledge is a plus. The ideal candidate will have outside sales experience or comparable educational background in advertising or marketing. Media sales experience preferred but not required. The position offers a base salary with commission, plus fuel allowance and a benefit package that includes medical insurance and a 401(k). Please send cover letter and resume to granburytx-job@gmail.com

8590 Employment Wanted

Father of 3 in need of work. Power washing, painting, tree trimming, landscaping, gutter cleaning. My name is No job too big or small. Joseph (254) 396-0368

8510 Notices

8510 Happy Notes

HAPPY NOTES
THE PERFECT WAY TO SAY "Happy Birthday," "Congratulations," "Happy Anniversary" or "Thank You!" Only \$10.00 for 4 lines, \$2.25 each additional line. Bid your ad for \$1.25 extra. Call Hood County News Classifieds. NOW to place your message at 817-573-7066 OR go on line to classifieds.hcnnews.com

8510 Public Notices

PUBLIC NOTICE
Hood County, Texas will begin an online auction for the sale of Computers, Monitors, Printers, Scanners, Desktops and Chairs, Typewriter, Laptop Camera, Switches, Sliding Wall Partition, Troughs, Misc. Office Supplies that have been declared surplus property of Hood County. Hood County on-line auction is with Rene Bates Auctioneer Inc. and will begin January 3, 2017 and run until January 16, 2017. Interested bidders can access the auction at www.renebates.com. Questions concerning this on-line auction should be directed to Hood County Purchasing Department 817-408-3440.

8510 Public Notices

LEGAL AD
A public hearing will be held on Tuesday January 10th, 2017 at 9 a.m. during the Hood County Commission's meeting in the Central Jury Room of the Hood County Justice Center 1200 West Pearl Street, Granbury, Texas 76048. The Commission's Court will meet to discuss, consider and take appropriate action on the following site development plan Cornerstone Christian Academy 5000 North Gate Road, Granbury, Texas.

Private Club Beverage Licenses
Application for renewal of Private Club Beverage License for Pecan Plantation Country Club, Inc. located at 8450 Westover Court, Granbury, Hood County, TX 76049. Officers of Pecan Plantation Country Club Inc: Charles D. Ward-President; Robert L. Kaman-Vice President; Daniel J. Crista-Treasurer. Said application was made in accordance with the provisions of the Texas Alcoholic Beverage Code.

NOTICE OF INTENT
This is to give notice of intent to introduce in the 85th Legislature, Regular Session a bill to be entitled an Act relating to the Powers, Duties, Operation and Funding of Cresson Crossroads Municipal Utility District No. 2, a conservation and reclamation district operating under Article XVI Section 59 and Article VI, Section 52 of the Texas Constitution, Chapter 267, Texas Transportation Code, Chapters 372 and 375, Texas Local Government Code and Chapters 49 and 54, Texas Water Code to allow the District to Acquire Convey, Finance and Operate Water, Wastewater, Drainage, Road and Other Authorized Improvements for 600 Acres in the Corporate Limits of the City of Cresson, Hood, Johnson and Tarrant County, Texas, including lands within the Harvey Smith Survey Abstract No. 512 and portions of Cresson Crossroads Phase One all in Hood County, Texas.

8510 Public Notices

NOTICE OF INTENT
TO INTRODUCE LEGISLATION
This is to give notice of intent to introduce in the 85th Legislature, Regular Session a bill to be entitled an Act relating to the Powers, Duties, Operation and Funding of Cresson Crossroads Municipal Utility District No. 2, a conservation and reclamation district operating under Article XVI Section 59 and Article VI, Section 52 of the Texas Constitution, Chapter 267, Texas Transportation Code, Chapters 372 and 375, Texas Local Government Code and Chapters 49 and 54, Texas Water Code to allow the District to Acquire Convey, Finance and Operate Water, Wastewater, Drainage, Road and Other Authorized Improvements for 600 Acres in the Corporate Limits of the City of Cresson, Hood, Johnson and Tarrant County, Texas, including lands within the Harvey Smith Survey Abstract No. 512 and portions of Cresson Crossroads Phase One all in Hood County, Texas.

Optimize Your Job Search
Real Estate Jobs
817-573-7066
www.hcnnews.com

8560 Professional

PUBLIC SALES

9970 Auctions
BEOCORTH AUCTION SERVICE
www.becorthauction.com
Granbury 76048
Garage Sales 76048

Let us sell your better items... we'll showcase and sell your furniture and accessories!
Don't want the hassle of having a Garage Sale? Let us do all the work and you will receive 50% of the proceeds from your sold items. Call us to schedule an appointment to view your items, or email photos of your treasures to us.

Soletta Rosa
1440 E Hwy 377
817-578-8588
pjsbellarosa@yahoo.com

Granbury 76049
Garage Sales 76049
DONATE LEFTOVER GARAGE SALES ITEMS to Boys and Girls Club-Break Shop! We will pick up items for free. Call (817) 579-9088.

DAFFAN MECHANICAL

AIR CONDITIONING & HEATING
Come Grow With Us!
Customer Service Position Available
As a fast growing organization you must be comfortable with change. We like to say "constant and never ending improvement." We see a bright future and great opportunities to advance for the right candidate.

The ideal person will have:
Strong organizational skills • Great attention to detail • Excellent communication skills with correct use of grammar, both written and spoken • Proficiency in a fast paced but supportive environment that demands prioritizing of multiple tasks as they arise • Considerable in a team oriented organization with a heavy focus on customer care • Mature, positive attitude respectful and considerate of others • Reliable transportation • No previous attendance issues

What Can Daffan Offer You?
Competitive wages • Vacations • Matching retirement • Medical insurance/dental • Multiple team member/family events throughout the year - FUN!

Apply in person or mail resume to:
Daffan Mechanical, 4000 Acton Hwy., #101, Granbury, TX 76040
Upload your resume at www.daffanmechanical.com/employment-opportunities

GRTM
GLIN ROSE TRANSPORTATION MANAGEMENT

GRTM has been arranging and managing freight for 30 years for numerous top shippers in the United States. Our MISSION is to provide superior 3pl services to our customers and carriers in a spirit of honesty and integrity.

We are seeking candidates for an experienced Dispatcher Job Description.

- Effectively track drivers to ensure on time and accurate deliveries
- Make check call/schedule pick up appointments/manage drivers
- Track all load/drivers using our McLeod software system
- Sound problem solving and conflict resolution skills
- Strong commitment to customer service
- Ability to work in a fast pace, high energy environment with deadlines
- Attention to detail and accuracy

Requirements:

- Minimum 2 years truck dispatch experience
- Knowledge of McLeod software system is a plus
- Strong written/oral communication skills
- Excellent computer/typing skills
- Highly motivated

Company Benefits include:

- Paid Vacation, Personal, and Sick Time
- GRTM pays 100% of the employees premium for Health, Cancer/CL, 75k ADD Life, LTD Insurance
- 401(k) employer match program
- Offer dental & vision

If you are interested in joining our team email your resume to hr@grtm.com. For questions or more information call Kristie Brown at 254-498-3426.

put your mouse to work

Only \$10 for 4 lines
Easy, Quick & Click Classified Ads, The Way to Sell
hcnnews.com/placead

8510 NOW HIRING

Assistant Director of Nursing
Night Charge Nurse

We offer competitive pay and shift differentials. Great benefit package that includes health, dental, vision, 401K, tuition reimbursement and PTO for all full time employees.

Come in a part of a caring team when the rewards come first!
301 S. Park St • 817-573-3736
Granbury, Texas

there's BIG news to be made in the classifieds

to place your ad or to subscribe, call today!

Hood County News

Subscribe Online at Hcnews.com

classifieds.hcnnews.com

Want your news online?

Subscribe to the Hood County News and get breaking news, local events sports coverage, classified ads, weather videos photos coupons sound off opinion poll garage sale maps at your fingertips

hcnnews.com