

Chapter 471

H.B. No. 4669

AN ACT

relating to the creation of the Northeast Burnet County Water District No. 1; granting a limited power of eminent domain; providing authority to issue bonds; providing authority to impose assessments, fees, and taxes.

BE IT ENACTED BY THE LEGISLATURE OF THE STATE OF TEXAS:

SECTION 1. Subtitle F, Title 6, Special District Local Laws Code, is amended by adding Chapter 8064 to read as follows:

CHAPTER 8064. NORTHEAST BURNET COUNTY WATER DISTRICT NO. 1

SUBCHAPTER A. GENERAL PROVISIONS

Sec. 8064.0101. DEFINITIONS. In this chapter:

(1) "Board" means the district's board of directors.

(2) "Commission" means the Texas Commission on Environmental Quality.

(3) "Director" means a board member.

(4) "District" means the Northeast Burnet County Water District No. 1.

Sec. 8064.0102. NATURE OF DISTRICT. The district is a municipal utility district created under Section 59, Article XVI, Texas Constitution.

Sec. 8064.0103. CONFIRMATION AND DIRECTORS' ELECTION REQUIRED. The temporary directors shall hold an election to confirm the creation of the district and to elect five permanent directors as provided by Section 49.102, Water Code.

1 Sec. 8064.0104. CONSENT OF MUNICIPALITY REQUIRED. The
2 temporary directors may not hold an election under Section
3 8064.0103 until each municipality in whose corporate limits or
4 extraterritorial jurisdiction the district is located has
5 consented by ordinance or resolution to the creation of the
6 district and to the inclusion of land in the district.

7 Sec. 8064.0105. FINDINGS OF PUBLIC PURPOSE AND BENEFIT.

8 (a) The district is created to serve a public purpose and benefit.

9 (b) The district is created to accomplish the purposes of:

10 (1) a municipal utility district as provided by
11 general law and Section 59, Article XVI, Texas Constitution; and

12 (2) Section 52, Article III, Texas Constitution, that
13 relate to the construction, acquisition, improvement, operation,
14 or maintenance of macadamized, graveled, or paved roads, or
15 improvements, including storm drainage, in aid of those roads.

16 Sec. 8064.0106. INITIAL DISTRICT TERRITORY. (a) The
17 district is initially composed of the territory described by
18 Section 2 of the Act enacting this chapter.

19 (b) The boundaries and field notes contained in Section 2 of
20 the Act enacting this chapter form a closure. A mistake made in the
21 field notes or in copying the field notes in the legislative process
22 does not affect the district's:

23 (1) organization, existence, or validity;

24 (2) right to issue any type of bond for the purposes
25 for which the district is created or to pay the principal of and
26 interest on a bond;

27 (3) right to impose a tax; or

1 (4) legality or operation.

2 SUBCHAPTER B. BOARD OF DIRECTORS

3 Sec. 8064.0201. GOVERNING BODY; TERMS. (a) The district is
4 governed by a board of five elected directors.

5 (b) Except as provided by Section 8064.0202, directors
6 serve staggered four-year terms.

7 Sec. 8064.0202. TEMPORARY DIRECTORS. (a) On or after the
8 effective date of the Act enacting this chapter, the owner or owners
9 of a majority of the assessed value of the real property in the
10 district may submit a petition to the commission requesting that
11 the commission appoint as temporary directors the five persons
12 named in the petition. The commission shall appoint as temporary
13 directors the five persons named in the petition.

14 (b) Temporary directors serve until the earlier of:

15 (1) the date permanent directors are elected under
16 Section 8064.0103; or

17 (2) the fourth anniversary of the effective date of
18 the Act enacting this chapter.

19 (c) If permanent directors have not been elected under
20 Section 8064.0103 and the terms of the temporary directors have
21 expired, successor temporary directors shall be appointed or
22 reappointed as provided by Subsection (d) to serve terms that
23 expire on the earlier of:

24 (1) the date permanent directors are elected under
25 Section 8064.0103; or

26 (2) the fourth anniversary of the date of the
27 appointment or reappointment.

1 (d) If Subsection (c) applies, the owner or owners of a
2 majority of the assessed value of the real property in the district
3 may submit a petition to the commission requesting that the
4 commission appoint as successor temporary directors the five
5 persons named in the petition. The commission shall appoint as
6 successor temporary directors the five persons named in the
7 petition.

8 SUBCHAPTER C. POWERS AND DUTIES

9 Sec. 8064.0301. GENERAL POWERS AND DUTIES. The district
10 has the powers and duties necessary to accomplish the purposes for
11 which the district is created.

12 Sec. 8064.0302. MUNICIPAL UTILITY DISTRICT POWERS AND
13 DUTIES. The district has the powers and duties provided by the
14 general law of this state, including Chapters 49 and 54, Water Code,
15 applicable to municipal utility districts created under Section 59,
16 Article XVI, Texas Constitution.

17 Sec. 8064.0303. AUTHORITY FOR ROAD PROJECTS. Under Section
18 52, Article III, Texas Constitution, the district may design,
19 acquire, construct, finance, issue bonds for, improve, operate,
20 maintain, and convey to this state, a county, or a municipality for
21 operation and maintenance macadamized, graveled, or paved roads, or
22 improvements, including storm drainage, in aid of those roads.

23 Sec. 8064.0304. ROAD STANDARDS AND REQUIREMENTS. (a) A
24 road project must meet all applicable construction standards,
25 zoning and subdivision requirements, and regulations of each
26 municipality in whose corporate limits or extraterritorial
27 jurisdiction the road project is located.

1 (b) If a road project is not located in the corporate limits
2 or extraterritorial jurisdiction of a municipality, the road
3 project must meet all applicable construction standards,
4 subdivision requirements, and regulations of each county in which
5 the road project is located.

6 (c) If the state will maintain and operate the road, the
7 Texas Transportation Commission must approve the plans and
8 specifications of the road project.

9 Sec. 8064.0305. DIVISION OF DISTRICT. (a) The district may
10 be divided into two or more new districts only if the district:

11 (1) has no outstanding bonded debt; and

12 (2) is not imposing ad valorem taxes.

13 (b) This chapter applies to any new district created by the
14 division of the district, and a new district has all the powers and
15 duties of the district.

16 (c) Any new district created by the division of the district
17 may not, at the time the new district is created, contain any land
18 outside the area described by Section 2 of the Act enacting this
19 chapter.

20 (d) The board, on its own motion or on receipt of a petition
21 signed by the owner or owners of a majority of the assessed value of
22 the real property in the district, may adopt an order dividing the
23 district.

24 (e) The board may adopt an order dividing the district
25 before or after the date the board holds an election under Section
26 8064.0103 to confirm the creation of the district.

27 (f) An order dividing the district shall:

1 (1) name each new district;

2 (2) include the metes and bounds description of the
3 territory of each new district;

4 (3) appoint temporary directors for each new district
5 or provide that the owner or owners of a majority of the assessed
6 value of the real property in each new district may submit a
7 petition to the commission requesting that the commission appoint
8 as temporary directors the five persons named in the petition; and

9 (4) provide for the division of assets and liabilities
10 between or among the new districts.

11 (g) On or before the 30th day after the date of adoption of
12 an order dividing the district, the district shall file the order
13 with the commission and record the order in the real property
14 records of each county in which the district is located.

15 (h) Any new district created by the division of the district
16 shall hold a confirmation and directors' election as required by
17 Section 8064.0103.

18 (i) Any new district created by the division of the district
19 must hold an election as required by this chapter to obtain voter
20 approval before the district may impose a maintenance tax or issue
21 bonds payable wholly or partly from ad valorem taxes.

22 Sec. 8064.0306. STRATEGIC PARTNERSHIP AGREEMENT. The
23 district may negotiate and enter into a written strategic
24 partnership agreement with a municipality under Section 43.0751,
25 Local Government Code.

26 SUBCHAPTER D. GENERAL FINANCIAL PROVISIONS

27 Sec. 8064.0401. ELECTIONS REGARDING TAXES OR BONDS. (a)

1 The district may issue, without an election, bonds and other
2 obligations secured by:

3 (1) revenue other than ad valorem taxes; or

4 (2) contract payments described by Section 8064.0403.

5 (b) The district must hold an election in the manner
6 provided by Chapters 49 and 54, Water Code, to obtain voter approval
7 before the district may impose an ad valorem tax or issue bonds
8 payable from ad valorem taxes.

9 (c) The district may not issue bonds payable from ad valorem
10 taxes to finance a road project unless the issuance is approved by a
11 vote of a two-thirds majority of the district voters voting at an
12 election held for that purpose.

13 (d) The district may not issue bonds payable wholly or
14 partly from assessments.

15 Sec. 8064.0402. OPERATION AND MAINTENANCE TAX. (a) If
16 authorized at an election held under Section 8064.0401, the
17 district may impose an operation and maintenance tax on taxable
18 property in the district in accordance with Section 49.107, Water
19 Code.

20 (b) The board shall determine the tax rate. The rate may not
21 exceed the rate approved at the election.

22 Sec. 8064.0403. CONTRACT TAXES. (a) In accordance with
23 Section 49.108, Water Code, the district may impose a tax other than
24 an operation and maintenance tax and use the revenue derived from
25 the tax to make payments under a contract after the provisions of
26 the contract have been approved by a majority of the district voters
27 voting at an election held for that purpose.

1 the district, penalties and interest on an assessment or
2 reassessment, an expense of collection, and reasonable attorney's
3 fees incurred by the district:

4 (1) are a first and prior lien against the property
5 assessed;

6 (2) are superior to any other lien or claim other than
7 a lien or claim for county, school district, or municipal ad valorem
8 taxes; and

9 (3) are the personal liability of and a charge against
10 the owners of the property even if the owners are not named in the
11 assessment proceedings.

12 (b) The lien is effective from the date of the board's
13 resolution imposing the assessment until the date the assessment is
14 paid. The board may enforce the lien in the same manner that the
15 board may enforce an ad valorem tax lien against real property.

16 (c) The board may make a correction to or deletion from the
17 assessment roll that does not increase the amount of assessment of
18 any parcel of land without providing notice and holding a hearing in
19 the manner required for additional assessments.

20 Sec. 8064.0504. UTILITY PROPERTY EXEMPT FROM IMPACT FEES
21 AND ASSESSMENTS. The district may not impose an impact fee or
22 assessment on the property, including the equipment,
23 rights-of-way, facilities, or improvements, of:

24 (1) an electric utility or a power generation company
25 as defined by Section 31.002, Utilities Code;

26 (2) a gas utility as defined by Section 101.003 or
27 121.001, Utilities Code;

1 (3) a telecommunications provider as defined by
2 Section 51.002, Utilities Code; or

3 (4) a person who provides to the public cable
4 television or advanced telecommunications services.

5 SUBCHAPTER F. BONDS AND OTHER OBLIGATIONS

6 Sec. 8064.0601. AUTHORITY TO ISSUE BONDS AND OTHER
7 OBLIGATIONS. The district may issue bonds or other obligations
8 payable wholly or partly from ad valorem taxes, impact fees,
9 revenue, contract payments, grants, or other district money, or any
10 combination of those sources, to pay for any authorized district
11 purpose.

12 Sec. 8064.0602. TAXES FOR BONDS. At the time the district
13 issues bonds payable wholly or partly from ad valorem taxes, the
14 board shall provide for the annual imposition of a continuing
15 direct ad valorem tax, without limit as to rate or amount, while all
16 or part of the bonds are outstanding as required and in the manner
17 provided by Sections 54.601 and 54.602, Water Code.

18 Sec. 8064.0603. BONDS FOR ROAD PROJECTS. At the time of
19 issuance, the total principal amount of bonds or other obligations
20 issued or incurred to finance road projects and payable from ad
21 valorem taxes may not exceed one-fourth of the assessed value of the
22 real property in the district.

23 SUBCHAPTER G. DEFINED AREAS

24 Sec. 8064.0701. AUTHORITY TO ESTABLISH DEFINED AREAS OR
25 DESIGNATED PROPERTY. The district may define areas or designate
26 certain property of the district to pay for improvements,
27 facilities, or services that primarily benefit that area or

1 property and do not generally and directly benefit the district as a
2 whole.

3 Sec. 8064.0702. PROCEDURE FOR ELECTION. (a) Before the
4 district may impose an ad valorem tax or issue bonds payable from ad
5 valorem taxes of the defined area or designated property, the board
6 shall hold an election in the defined area or in the designated
7 property only.

8 (b) The board may submit the issues to the voters on the same
9 ballot to be used in another election.

10 Sec. 8064.0703. DECLARING RESULT AND ISSUING ORDER. (a) If
11 a majority of the voters voting at the election approve the
12 proposition or propositions, the board shall declare the results
13 and, by order, shall establish the defined area and describe it by
14 metes and bounds or designate the specific property.

15 (b) A court may not review the board's order except on the
16 ground of fraud, palpable error, or arbitrary and confiscatory
17 abuse of discretion.

18 Sec. 8064.0704. TAXES FOR SERVICES, IMPROVEMENTS, AND
19 FACILITIES IN DEFINED AREAS OR DESIGNATED PROPERTY. On voter
20 approval and adoption of the order described by Section 8064.0703,
21 the district may apply separately, differently, equitably, and
22 specifically its taxing power and lien authority to the defined
23 area or designated property to provide money to construct,
24 administer, maintain, and operate services, improvements, and
25 facilities that primarily benefit the defined area or designated
26 property.

27 Sec. 8064.0705. ISSUANCE OF BONDS FOR DEFINED AREA OR

1 DESIGNATED PROPERTY. After the order under Section 8064.0703 is
2 adopted, the district may issue bonds to provide for any land,
3 improvements, facilities, plants, equipment, and appliances for
4 the defined area or designated property.

5 SECTION 2. The Northeast Burnet County Water District No. 1
6 initially includes all the territory contained in the following
7 area:

8 FIELD NOTES

9 BEING ALL OF THAT CERTAIN 1863.573 ACRE TRACT OR PARCEL OF LAND OUT
10 OF AND A PART OF THE JAMES H. CRISWELL SURVEY, NO. 64, ABSTRACT NO.
11 187 1/2, M.M GRANT SURVEY NO. 529, ABSTRACT NO. 369, M.M. GRANT
12 SURVEY NO. 530, ABSTRACT NO. 370, J.H. EVANS SURVEY NO. 1239,
13 ABSTRACT NO. 1164, WILLIAM B. ANDERSON SURVEY NO. 65, ABSTRACT NO.
14 13, T.C.RY. CO. SURVEY NO. 53, ABSTRACT NO. 1357, JOHN B. BARKER
15 SURVEY NO. 1345, ABSTRACT NO. 1211, WILLIAM G. WILLIAMS SURVEY NO.
16 931, ABSTRACT NO. 1001, W.C. HEATH SURVEY NO. 1398, ABSTRACT NO.
17 1310, SARAH SMART SURVEY, NO. 841, ABSTRACT NO. 865, T.C.R.R. CO.
18 SURVEY NO. 91, ABSTRACT NO. 1588, DAVE STEWART SURVEY NO. 5,
19 ABSTRACT NO 806, AND THE S.W. MAYO SURVEY NO. 1156, ABSTRACT NO.
20 1184, ALL SITUATED IN BURNET COUNTY, TEXAS, SAID TRACT OF LAND BEING
21 MORE PARTICULARLY DESCRIBED AS BEING ALL OF A CALLED 233.6123 ACRE
22 TRACT OF LAND (EXHIBIT A), SAVE AND EXCEPT A CALLED 10.00 ACRE TRACT
23 OF LAND (EXHIBIT B) CONVEYED TO SWG BRIGGS I, LP. IN DOCUMENT NO.
24 201610419, OFFICIAL PUBLIC RECORDS OF BURNET COUNTY, TEXAS, ALL OF
25 A CALLED 1526.98 ACRE TRACT OF LAND CONVEYED TO SWG BRIGGS I, LP.,
26 IN VOLUME 856, PAGE 747, OFFICIAL PUBLIC RECORDS OF BURNET COUNTY,
27 TEXAS, AND ALL OF A CALLED 113.00 ACRE TRACT OF LAND CONVEYED TO SWG

1 BRIGGS I, LP., IN DOCUMENT NUMBER 201610423, OFFICIAL PUBLIC
2 RECORDS OF BURNET COUNTY, TEXAS, SAID 1863.573 ACRE TRACT OF LAND
3 BEING MORE FULLY DESCRIBED BY METES AND BOUNDS AS FOLLOWS:

4 BEGINNING, at a at the northernmost corner of said 113.00 acre
5 tract, being at the westernmost corner of A CALLED 31.0236 acre
6 tract of land conveyed to Mike & Deanna Leschber in Document Number
7 201204123, Official Public Records of Burnet County, Texas, same
8 being in the southeast line of County Road 219 (R.O.W. Varies), for
9 the northeast corner and the POINT OF BEGINNING of the herein
10 described tract of land,

11 THENCE, with the northeast line of said 113.00 acres, the southwest
12 line of said 31.0236 acres, the southwest line of a called 25.16
13 acre tract of land conveyed to Danny & Darlene Bannister in Document
14 Number 201605105, Official Public Records of Burnet, County, Texas,
15 and the southwest line of a called 25.18 acre tract of land conveyed
16 to Barbara Cook Irrevocable Trust in Document Number 201604313,
17 Official Public Records of Burnet County, Texas, the following nine
18 (9) courses and distances, numbered 1 through 9,

- 19 1) S21°23'29"E, a distance of 526.92 feet to a point,
- 20 2) S28°33'31"E, a distance of 1017.15 feet to a point,
- 21 3) S08°26'18"W, a distance of 288.16 feet to a point,
- 22 4) N86°24'09"E, a distance of 312.43 feet to a point,
- 23 5) S32°25'56"E, a distance of 358.15 feet to a point,
- 24 6) S29°49'18"E, a distance of 163.65 feet to a point,
- 25 7) S36°39'03"E, a distance of 194.88 feet to a point,
- 26 8) S22°22'24"E, a distance of 94.36 feet to a point, and
- 27 9) S19°03'14"E, a distance of 218.48 feet to a point at the

H.B. No. 4669

1 most westerly, southwest corner of said 25.18 acre tract, being the
2 easternmost corner of said 113.00 acre tract, same being in a
3 northwest line of said 1526.98 acre tract of land,
4 THENCE, N67°56'31"E, with the southeast line of said 25.18 acre
5 tract, a distance of 815.54 feet to a point at an interior corner of
6 said 25.18 acre tract of land,
7 THENCE, S21°01'35"E, continuing with a northeast line of said
8 1526.98 acre tract, the southwest line of said 25.18 acre tract, the
9 southwest line of a called 25.10 acre tract of land conveyed to
10 Pamela Cannavan in Volume 1214, Page 561, Official Public Records
11 of Burnet County, Texas, the southwest line of a called 25.092 acre
12 tract of land conveyed to David & Melody Baker in Document Number
13 201100991, Official Public Records of Burnet County, Texas, and the
14 southwest line of a called 25.13 acre tract of land conveyed to K.D.
15 Rhodes Ranch, LLC. in Document Number 200702836, Official Public
16 Records of Burnet, County, Texas, a distance of 3532.45 feet to a
17 point at the southernmost corner of said 25.13 acre tract, being in
18 the northwest line of a called 31.44 acre tract of land conveyed to
19 Daniel & Diann Davis in Volume 1032, Page 314m, Official Public
20 Records of Burnet, County, Texas,
21 THENCE, S67°36'29"W, with the northwest line of said 31.44 acre and
22 a southeast line of said 1526.98 acre tract of land, a distance of
23 281.44 feet to a point at the westernmost corner of said 31.44 acre
24 tract,
25 THENCE, continuing with a northeast line of said 1526.98 acre
26 tract, the southwest line of said 31.44 acre tract, the southwest
27 line of a called 50.0 acre tract of land conveyed to Andres &

H.B. No. 4669

1 Jacqueline Gonzales in Volume 632, Page 553, Official Public
2 Records of Burnet County, Texas, and a southwest line of a called
3 79.88 acre tract of land (Tract Three) conveyed to Kevin & Faith
4 McAndrew in Document Number 20906099, Official Public Records of
5 Burnet County, Texas, the following four (4) courses and distances,
6 numbered 1 through 4,

7 1) S21°06'12"E, a distance of 924.69 feet to a point,
8 2) S25°03'14"E, a distance of 415.81 feet to a point,
9 3) S20°46'52"E, a distance of 563.14 feet to a point, and
10 4) S21°06'08"E, a distance of 745.00 feet to a point at an
11 interior corner of said 79.88 acre tract, being at the easternmost
12 corner of said 1526.98 acre tract, for the easternmost corner of the
13 herein described tract of land,

14 THENCE, S68°34'51"W, with a southeast line of said 1526.98 acre
15 tract, a northwest line of said 79.88 acre tract, and the northwest
16 line of Lots 18 & 19, Spring Creek Estates, a subdivision recorded
17 in Volume 2, Page 29A, Plat Records of Burnet county, Texas, a
18 distance of 2652.74 feet to a point at the westernmost corner of
19 said Lot 18, being at a south corner of said 1526.98 acre tract,
20 same being in the northeast line of a called 107.9 acre tract of
21 land conveyed to Charles & Nancy Stovall in Document Number
22 201803478, Official Public Records of Burnet County, Texas,

23 THENCE, N21°32'12"W, with a southwest line of said 1526.98 acre
24 tract and the northeast line of said 107.9 acre tract of land, a
25 distance of 1043.80 feet to a point at the north corner of said
26 107.9 acre tract of land,

27 THENCE, with a southeast line of said 1526.98 acre tract, the

1 southeast line of said 223.6123 acre tract, the northwest line of
2 said 107.9 acre tract, the northwest line of a called 317.74 acre
3 tract of land, (Tract 1) conveyed to Jadenyx, LP. in Volume 1196,
4 Page 271, Official Public Records of Burnet County, Texas, and the
5 northwest line of a called 232.06 acre tract of land (Tract 3)
6 conveyed to Jadenyx, LP. in Volume 1196, Page 271, Official Public
7 Records of Burnet County, Texas, the following two (2) courses and
8 distances, numbered 1 and 2,

9 1) S68°29'04"W, a distance of 1840.13 feet to a point, and

10 2) S68°51'14"W, a distance of 5049.97 feet to a point at the
11 west corner of said 232.06 acre tract, being at the southernmost
12 corner of said 223.6123 acre tract, same being in the northeast line
13 of a called 469.21 acre tract of land conveyed to Billie Stiles in
14 Volume 1458, Page 914, Official Public Records of Burnet County,
15 Texas, for the southwest corner of the herein described tract of
16 land,

17 THENCE, with the common line of said 469.21 acre tract of land and
18 said 223.6123 acre tract of land, the following two (2) courses and
19 distances, numbered 1 and 2,

20 1) N21°32'07"W, a distance of 2024.80 feet to a point at the
21 northernmost corner of said 469.21 acre tract of land, and

22 2) S69°04'28"W, a distance of 1682.57 feet to a point in the
23 northwest line of said 469.21 acre tract, being at a southwest
24 corner of said 223.6123 acre tract, same being at the easternmost
25 corner of a called 160.45 acre tract of land conveyed to Floyd &
26 Tammy Cantwell in Document Number 200910400, Official Public
27 Records of Burnet County, Texas, for a southwest corner of the

1 herein described tract of land,
2 THENCE, N21°13'36"W, with a southwest line of said 223.6123 acre
3 tract, the northeast line of said 160.45 acre tract and the
4 northeast line of a called 14.0 acre tract of land conveyed to SWG
5 Briggs I, LP. in Document Number 201610417, Official Public Records
6 of Burnet County, Texas, a distance of 1973.11 feet to a point in
7 the southwest line of said 223.6123 acre tract, being in the
8 northeast line of said 14.0 acre tract, same being at the
9 southernmost corner of a called 10.00 acre tract of land conveyed to
10 Wayne & Leigh Anne Eaton in Volume 975, Page 166, Official Public
11 Records of Burnet County, Texas,
12 THENCE, with the southeast and northeast line of said 10.00 acre
13 tract and over and across said 223.6123 acre tract of land, the
14 following two (2) courses and distances, numbered 1 and 2,
15 1) N69°01'35"E, a distance of 660.01 feet to a point at the
16 east corner of said 10.00 acre tract, and
17 2) N21°13'36"W, a distance of 660.00 feet to a point at the
18 northernmost corner of said 10.00 acre tract, being a northwest
19 line of said 223.6123 acre tract of land, same being in the
20 southeast line of FM 2657 (80' R.O.W.), for a west corner of the
21 herein described tract of land,
22 THENCE, with the southeast line of said FM 2657, the northwest line
23 of said 223.6123 acre tract and the northwest line of said 1526.98
24 acre tract of land, the following nine (9) courses and distances,
25 numbered 1 through 9,
26 1) N69°01'35"E, a distance of 680.27 feet to a point at the
27 beginning of a curve to the left,

1 2) Along said curve to the left, having a radius of 1185.92
2 feet, an arc length of 1092.68 feet, and a chord that bears
3 N42°38'30"E, a distance of 1054.44 feet to a point,
4 3) N16°14'45"E, a distance of 1349.29 feet to a point at the
5 beginning of a curve to the left,
6 4) Along said curve to the left, having a radius of 2904.79
7 feet, an arc length of 769.66 feet, and a chord that bears
8 N08°39'20"E, a distance of 767.41 feet to a point,
9 5) N01°04'37"E, a distance of 1877.79 feet to a point at the
10 beginning of a curve to the right,
11 6) Along said curve to the right, having a radius of 1105.92
12 feet, an arc length of 637.44 feet, and a chord that bears
13 N17°32'25"E, a distance of 628.65 feet to a point,
14 7) N42°28'01"E, a distance of 97.25 feet to a point at the
15 beginning of a curve to the right,
16 8) Along said curve to the right, having a radius of 1095.92
17 feet, an arc length of 162.19 feet, and a chord that bears
18 N43°19'43"E, a distance of 162.04 feet to a point, and
19 9) N47°34'39"E, a distance of 657.87 feet to a point at the
20 intersection of the southeast line of said FM 2657 and the south
21 line of County Road 219 (R.O.W. Varies), being at a north corner of
22 said 1526.98 acre tract of land, for a north corner of the herein
23 described tract of land,
24 THENCE, with the south line of said County Road 219, the north line
25 of said 1526.98 acre tract, and the north line of said 113.00 acre
26 tract, the following eight (8) courses and distances, numbered 1
27 through 8,

1 1) S54°06'13"E, a distance of 57.20 feet to a point,
2 2) S72°29'38"E, a distance of 88.74 feet to a point,
3 3) N69°30'23"E, a distance of 313.21 feet to a point,
4 4) N86°15'23"E, a distance of 719.11 feet to a point,
5 5) S54°47'06"E, a distance of 233.00 feet to a point,
6 6) S85°05'04"E, a distance of 2003.08 feet to a point,
7 7) N86°10'53"E, a distance of 53.79 feet to a point,
8 8) N68°21'35"E, a distance of 1753.54 feet to the POINT OF
9 BEGINNING and containing 1863.573 acres of land.

10 BEARING BASIS: 1526.98 Acres, Volume 856, Page 747, Official Public
11 Records of Burnet County, Texas.

12 SECTION 3. (a) The legal notice of the intention to
13 introduce this Act, setting forth the general substance of this
14 Act, has been published as provided by law, and the notice and a
15 copy of this Act have been furnished to all persons, agencies,
16 officials, or entities to which they are required to be furnished
17 under Section 59, Article XVI, Texas Constitution, and Chapter 313,
18 Government Code.

19 (b) The governor, one of the required recipients, has
20 submitted the notice and Act to the Texas Commission on
21 Environmental Quality.

22 (c) The Texas Commission on Environmental Quality has filed
23 its recommendations relating to this Act with the governor, the
24 lieutenant governor, and the speaker of the house of
25 representatives within the required time.

26 (d) All requirements of the constitution and laws of this
27 state and the rules and procedures of the legislature with respect

1 to the notice, introduction, and passage of this Act are fulfilled
2 and accomplished.

3 SECTION 4. (a) If this Act does not receive a two-thirds
4 vote of all the members elected to each house, Subchapter C, Chapter
5 8064, Special District Local Laws Code, as added by Section 1 of
6 this Act, is amended by adding Section 8064.0307 to read as follows:

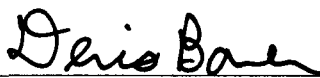
7 Sec. 8064.0307. NO EMINENT DOMAIN POWER. The district may
8 not exercise the power of eminent domain.

9 (b) This section is not intended to be an expression of a
10 legislative interpretation of the requirements of Section 17(c),
11 Article I, Texas Constitution.

12 SECTION 5. This Act takes effect immediately if it receives
13 a vote of two-thirds of all the members elected to each house, as
14 provided by Section 39, Article III, Texas Constitution. If this
15 Act does not receive the vote necessary for immediate effect, this
16 Act takes effect September 1, 2019.




President of the Senate



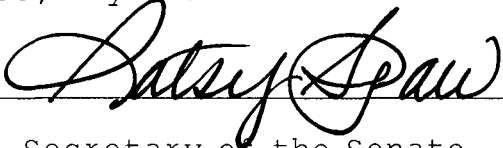
Speaker of the House

I certify that H.B. No. 4669 was passed by the House on May 3, 2019, by the following vote: Yeas 124, Nays 16, 2 present, not voting.



Chief Clerk of the House


I certify that H.B. No. 4669 was passed by the Senate on May 21, 2019, by the following vote: Yeas 30, Nays 1.



Secretary of the Senate

APPROVED: _____
Date

Governor

FILED IN THE OFFICE OF THE
SECRETARY OF STATE
5:00pm O'CLOCK
JUN 07 2019


Secretary of State