

Chapter 1198

H.B. No. 4674

1 AN ACT  
2 relating to the creation of the Chambers County Municipal Utility  
3 District No. 2; granting a limited power of eminent domain;  
4 providing authority to issue bonds; providing authority to impose  
5 assessments, fees, and taxes.

6 BE IT ENACTED BY THE LEGISLATURE OF THE STATE OF TEXAS:

7 SECTION 1. Subtitle F, Title 6, Special District Local Laws  
8 Code, is amended by adding Chapter 8039 to read as follows:

9 CHAPTER 8039. CHAMBERS COUNTY MUNICIPAL UTILITY DISTRICT NO. 2

10 SUBCHAPTER A. GENERAL PROVISIONS

11 Sec. 8039.0101. DEFINITIONS. In this chapter:

12 (1) "Board" means the district's board of directors.

13 (2) "Commission" means the Texas Commission on  
14 Environmental Quality.

15 (3) "Director" means a board member.

16 (4) "District" means the Chambers County Municipal  
17 Utility District No. 2.

18 Sec. 8039.0102. NATURE OF DISTRICT. The district is a  
19 municipal utility district created under Section 59, Article XVI,  
20 Texas Constitution.

21 Sec. 8039.0103. CONFIRMATION AND DIRECTOR ELECTION  
22 REQUIRED. The temporary directors shall hold an election to  
23 confirm the creation of the district and to elect five permanent  
24 directors as provided by Section 49.102, Water Code.

1       Sec. 8039.0104. CONSENT OF MUNICIPALITY REQUIRED. The  
2 temporary directors may not hold an election under Section  
3 8039.0103 until each municipality in whose corporate limits or  
4 extraterritorial jurisdiction the district is located has  
5 consented by ordinance or resolution to the creation of the  
6 district and to the inclusion of land in the district.

7       Sec. 8039.0105. FINDINGS OF PUBLIC PURPOSE AND BENEFIT.

8 (a) The district is created to serve a public purpose and benefit.

9       (b) The district is created to accomplish the purposes of:

10           (1) a municipal utility district as provided by  
11 general law and Section 59, Article XVI, Texas Constitution; and

12           (2) Section 52, Article III, Texas Constitution, that  
13 relate to the construction, acquisition, improvement, operation,  
14 or maintenance of macadamized, graveled, or paved roads, or  
15 improvements, including storm drainage, in aid of those roads.

16       Sec. 8039.0106. INITIAL DISTRICT TERRITORY. (a) The  
17 district is initially composed of the territory described by  
18 Section 2 of the Act enacting this chapter.

19       (b) The boundaries and field notes contained in Section 2 of  
20 the Act enacting this chapter form a closure. A mistake made in the  
21 field notes or in copying the field notes in the legislative process  
22 does not affect the district's:

23           (1) organization, existence, or validity;

24           (2) right to issue any type of bond for the purposes  
25 for which the district is created or to pay the principal of and  
26 interest on a bond;

27           (3) right to impose a tax; or

1           (4) legality or operation.

2                   SUBCHAPTER B. BOARD OF DIRECTORS

3           Sec. 8039.0201. GOVERNING BODY; TERMS. (a) The district is  
4 governed by a board of five elected directors.

5           (b) Except as provided by Section 8039.0202, directors  
6 serve staggered four-year terms.

7           Sec. 8039.0202. TEMPORARY DIRECTORS. (a) On or after the  
8 effective date of the Act enacting this chapter, the owner or owners  
9 of a majority of the assessed value of the real property in the  
10 district may submit a petition to the commission requesting that  
11 the commission appoint as temporary directors the five persons  
12 named in the petition. The commission shall appoint as temporary  
13 directors the five persons named in the petition.

14           (b) Temporary directors serve until the earlier of:

15                   (1) the date permanent directors are elected under  
16 Section 8039.0103; or

17                   (2) the fourth anniversary of the effective date of  
18 the Act enacting this chapter.

19           (c) If permanent directors have not been elected under  
20 Section 8039.0103 and the terms of the temporary directors have  
21 expired, successor temporary directors shall be appointed or  
22 reappointed as provided by Subsection (d) to serve terms that  
23 expire on the earlier of:

24                   (1) the date permanent directors are elected under  
25 Section 8039.0103; or

26                   (2) the fourth anniversary of the date of the  
27 appointment or reappointment.

1        (d) If Subsection (c) applies, the owner or owners of a  
2 majority of the assessed value of the real property in the district  
3 may submit a petition to the commission requesting that the  
4 commission appoint as successor temporary directors the five  
5 persons named in the petition. The commission shall appoint as  
6 successor temporary directors the five persons named in the  
7 petition.

8                    SUBCHAPTER C. POWERS AND DUTIES

9        Sec. 8039.0301. GENERAL POWERS AND DUTIES. The district  
10 has the powers and duties necessary to accomplish the purposes for  
11 which the district is created.

12        Sec. 8039.0302. MUNICIPAL UTILITY DISTRICT POWERS AND  
13 DUTIES. The district has the powers and duties provided by the  
14 general law of this state, including Chapters 49 and 54, Water Code,  
15 applicable to municipal utility districts created under Section 59,  
16 Article XVI, Texas Constitution.

17        Sec. 8039.0303. AUTHORITY FOR ROAD PROJECTS. Under Section  
18 52, Article III, Texas Constitution, the district may design,  
19 acquire, construct, finance, issue bonds for, improve, operate,  
20 maintain, and convey to this state, a county, or a municipality for  
21 operation and maintenance macadamized, graveled, or paved roads, or  
22 improvements, including storm drainage, in aid of those roads.

23        Sec. 8039.0304. ROAD STANDARDS AND REQUIREMENTS. (a) A  
24 road project must meet all applicable construction standards,  
25 zoning and subdivision requirements, and regulations of each  
26 municipality in whose corporate limits or extraterritorial  
27 jurisdiction the road project is located.

1       (b) If a road project is not located in the corporate limits  
2 or extraterritorial jurisdiction of a municipality, the road  
3 project must meet all applicable construction standards,  
4 subdivision requirements, and regulations of each county in which  
5 the road project is located.

6       (c) If the state will maintain and operate the road, the  
7 Texas Transportation Commission must approve the plans and  
8 specifications of the road project.

9       Sec. 8039.0305. COMPLIANCE WITH MUNICIPAL CONSENT  
10 ORDINANCE OR RESOLUTION. The district shall comply with all  
11 applicable requirements of any ordinance or resolution that is  
12 adopted under Section 54.016 or 54.0165, Water Code, and that  
13 consents to the creation of the district or to the inclusion of land  
14 in the district.

15               SUBCHAPTER D. GENERAL FINANCIAL PROVISIONS

16       Sec. 8039.0401. ELECTIONS REGARDING TAXES OR BONDS. (a)  
17 The district may issue, without an election, bonds and other  
18 obligations secured by:

- 19               (1) revenue other than ad valorem taxes; or  
20               (2) contract payments described by Section 8039.0403.

21       (b) The district must hold an election in the manner  
22 provided by Chapters 49 and 54, Water Code, to obtain voter approval  
23 before the district may impose an ad valorem tax or issue bonds  
24 payable from ad valorem taxes.

25       (c) The district may not issue bonds payable from ad valorem  
26 taxes to finance a road project unless the issuance is approved by a  
27 vote of a two-thirds majority of the district voters voting at an

1 election held for that purpose.

2 Sec. 8039.0402. OPERATION AND MAINTENANCE TAX. (a) If  
3 authorized at an election held under Section 8039.0401, the  
4 district may impose an operation and maintenance tax on taxable  
5 property in the district in accordance with Section 49.107, Water  
6 Code.

7 (b) The board shall determine the tax rate. The rate may not  
8 exceed the rate approved at the election.

9 Sec. 8039.0403. CONTRACT TAXES. (a) In accordance with  
10 Section 49.108, Water Code, the district may impose a tax other than  
11 an operation and maintenance tax and use the revenue derived from  
12 the tax to make payments under a contract after the provisions of  
13 the contract have been approved by a majority of the district voters  
14 voting at an election held for that purpose.

15 (b) A contract approved by the district voters may contain a  
16 provision stating that the contract may be modified or amended by  
17 the board without further voter approval.

18 SUBCHAPTER E. BONDS AND OTHER OBLIGATIONS

19 Sec. 8039.0501. AUTHORITY TO ISSUE BONDS AND OTHER  
20 OBLIGATIONS. The district may issue bonds or other obligations  
21 payable wholly or partly from ad valorem taxes, impact fees,  
22 revenue, contract payments, grants, or other district money, or any  
23 combination of those sources, to pay for any authorized district  
24 purpose.

25 Sec. 8039.0502. TAXES FOR BONDS. At the time the district  
26 issues bonds payable wholly or partly from ad valorem taxes, the  
27 board shall provide for the annual imposition of a continuing

1 direct ad valorem tax, without limit as to rate or amount, while all  
2 or part of the bonds are outstanding as required and in the manner  
3 provided by Sections 54.601 and 54.602, Water Code.

4 Sec. 8039.0503. BONDS FOR ROAD PROJECTS. At the time of  
5 issuance, the total principal amount of bonds or other obligations  
6 issued or incurred to finance road projects and payable from ad  
7 valorem taxes may not exceed one-fourth of the assessed value of the  
8 real property in the district.

9 SECTION 2. The Chambers County Municipal Utility District  
10 No. 2 initially includes all the territory contained in the  
11 following area:

12 Being a 363.441 acre tract of land located in the B. Winfree  
13 Survey, Abstract No. 28, Chambers County, Texas; said 363.441 acre  
14 tract being all of a called 171.900 acre tract of land (Tract 1) and  
15 all of a called 191.541 acre tract of land (Tract 2) recorded in the  
16 name of Ameriport, LLC. in Document No. 2018-134001 of the Official  
17 Public Records of Chambers County (O.P.R.C.C.); said 363.441 acre  
18 tract being more particularly described as Tract 1 and Tract 2 by  
19 metes and bounds as follows (all bearings are referenced to the  
20 Texas Coordinate System, North American Datum 1983 (NAD 83), South  
21 Central Zone):

22 Tract 1:

23 Beginning at a called 5/8-inch iron rod at the northeast  
24 corner of said 171.900 acre tract and the northwest corner of a  
25 called 43.23 acre tract of land recorded in the name of Guy Pfitzner  
26 in Volume 1573, Page 416 of the O.P.R.C.C., and being on the  
27 southerly line of a called 254.14 acre tract of land recorded in the

1 name of Grand Parkway/Kilgore Parkway, L.P. in Volume 1067, Page  
2 264 of the O.P.R.C.C.;

3 1. Thence, with the easterly line of said 171.900 acre tract  
4 and the westerly line of said 43.23 acre tract, South 02 degrees 47  
5 minutes 36 seconds East, a distance of 2,995.19 feet to the  
6 southeast corner of said 171.900 acre tract and the southwest  
7 corner of said 43.23 acre tract, and being on the northwesterly  
8 right-of-way line of FM 565 (width varies) as recorded in Volume  
9 121, Page 151 and 214 and Volume 978, Page 325 of the C.C.D.R.;

10 2. Thence, with the southeasterly line of said 171.900 acre  
11 tract and said northwesterly right-of-way line of FM 565, South 50  
12 degrees 13 minutes 52 seconds West, a distance of 856.17 feet;

13 3. Thence, continuing with said southeasterly line of the  
14 171.900 acre tract and said northwesterly right-of-way line of FM  
15 565, South 50 degrees 17 minutes 52 seconds West, a distance of  
16 1,904.70 feet to the southwesterly corner of said 171.900 acre  
17 tract and being at the intersection with the northeasterly  
18 right-of-way line of Needlepoint Road (width varies);

19 4. Thence, with the westerly line of said 171.900 acre tract  
20 and said easterly right-of-way line of Needlepoint Road, North 28  
21 degrees 59 minutes 14 seconds West, a distance of 214.63 feet to the  
22 most southerly corner of a called 27.650 acre tract of land recorded  
23 in the name of State of Texas in Volume 570, Page 546 and Volume 899,  
24 Page 415 of the O.P.R.C.C., and being on the easterly right-of-way  
25 line of State Highway 99 (Grand Parkway) (width varies);

26 Thence, with the westerly line of said 171.900 acre tract and  
27 said easterly right-of-way line of State Highway 99, the following



1 five (5) courses:

2 5. North 08 degrees 03 minutes 08 seconds West, a distance  
3 of 169.59 feet;

4 6. North 16 degrees 55 minutes 00 seconds East, a distance  
5 of 766.59 feet;

6 7. 679.78 feet along the arc of a curve to the left, said  
7 curve having a central angle of 19 degrees 28 minutes 27 seconds, a  
8 radius of 2,000.00 feet and a chord that bears North 07 degrees 10  
9 minutes 49 seconds East, a distance of 676.51 feet;

10 8. North 02 degrees 33 minutes 28 seconds West, a distance  
11 of 1,718.97 feet;

12 9. 1,206.61 feet along the arc of a curve to the right, said  
13 curve having a central angle of 10 degrees 02 minutes 11 seconds, a  
14 radius of 6,888.29 feet and a chord that bears North 02 degrees 27  
15 minutes 38 seconds East, a distance of 1,205.07 feet to the  
16 northwest corner of aforesaid 171.900 acre tract and the southwest  
17 corner of aforesaid 254.14 acre tract;

18 10. Thence, with the northerly line of said 171.900 acre  
19 tract and the southerly line of said 254.14 acre tract, North 87  
20 degrees 39 minutes 30 seconds East, a distance of 1,824.19 feet to  
21 the Point of Beginning and containing 171.900 acres of land in Tract  
22 1.

23 Tract 2:

24 Beginning at a called 5/8-inch iron rod at the southwest  
25 corner of aforesaid 191.541 acre tract and the northwest corner of a  
26 called 1.228 acre tract of land recorded in the name of Johland  
27 Investments, LLC. in Volume 1704, Page 156 of the O.P.R.C.C., and

1 being on the northeasterly right-of-way line of FM 2354  
2 (120.00-foot wide) as recorded in Volume 191, Page 542 of the  
3 Chambers County Deed Records (C.C.D.R.);

4 1. Thence, with the southwesterly line of said 191.541 acre  
5 tract and said northeasterly right-of-way line of FM 2354, 485.65  
6 feet along the arc of a curve to the left, said curve having a  
7 central angle of 04 degrees 51 minutes 23 seconds, a radius of  
8 5,729.58 feet and a chord that bears North 37 degrees 33 minutes 03  
9 seconds West, a distance of 485.51 feet;

10 2. Thence, continuing with said southwesterly line of the  
11 191.541 acre tract and said northeasterly right-of-way line of FM  
12 2354, North 40 degrees 38 minutes 16 seconds West, a distance of  
13 857.53 feet to the southerly end of a cutback corner at the  
14 intersection with the southeasterly right-of-way line of aforesaid  
15 FM 565;

16 3. Thence, with said cutback, North 13 degrees 53 minutes 15  
17 seconds West, a distance of 111.07 feet to the northerly end of said  
18 cutback;

19 4. Thence, with the northwesterly line of said 191.541 and  
20 said southeasterly right-of-way line of FM 565, North 50 degrees 17  
21 minutes 52 seconds East, a distance of 1,842.85 feet;

22 5. Thence, continuing with said northwesterly line of the  
23 191.541 acre tract and said southeasterly right-of-way line, North  
24 50 degrees 13 minutes 52 seconds East, a distance of 1,471.18 feet  
25 to the most northerly corner of said 191.541 acre tract and the  
26 westerly corner of Tiffany Acres Section 2, a subdivision recorded  
27 in Volume A, Page 243 of the Chambers County Map Records (C.C.M.R.);

1           6. Thence, with the northeasterly line of said 191.541 acre  
2 tract, the southwesterly line of said Tiffany Acres Section 2, and  
3 the southwesterly line of a called 2.000 acre tract of land recorded  
4 in the name of David Michael McAdams and Jodie L. McAdams in Volume  
5 662, Page 363 of the O.P.R.C.C., South 39 degrees 41 minutes 39  
6 seconds East, a distance of 2,744.85 feet to the most easterly  
7 northeast corner of said 191.541 acre tract and the southerly  
8 corner of said 2.000 acre tract, and being on the westerly line of a  
9 called 2.000 acre tract of land recorded in the name of Norberto  
10 Pagan and Delia Pagan in Volume 236, Page 460 of the O.P.R.C.C.;

11           7. Thence, with the easterly line of said 191.541 acre  
12 tract, the westerly line of said 2.000 acre tract, the westerly line  
13 of a called 1.000 acre tract of land recorded in the name of  
14 Valentin Garcia and Hilda A. Garcia in Volume 236, Page 474 of the  
15 O.P.R.C.C., the westerly line of a called 1.000 acre tract of land  
16 recorded in the name of Wyman Tod Stephens in Volume 1215, Page 524  
17 of the O.P.R.C.C., the westerly line of a called 2.00 acre tract of  
18 land recorded in the name of Graciela Hurtado Reyna in Volume 1502,  
19 Page 625 of the O.P.R.C.C., and the westerly line of a called 1.9912  
20 acre tract of land recorded in the name of Dennis Ray Peting and  
21 Drena Lee Peting in Volume 150, Page 218 of the O.P.R.C.C., South 02  
22 degrees 45 minutes 29 seconds East, a distance of 637.48 feet to the  
23 most easterly southeast corner of said 191.541 acre tract and the  
24 northeast corner of a called 7.965 acre tract recorded in the name  
25 of NEQ Investments, LLC. in Volume 952, Page 729 of the O.P.R.C.C.;

26           8. Thence, with the southerly line of said 191.541 acre  
27 tract and the northerly line of said 7.965 acre tract, South 86

1 degrees 48 minutes 29 seconds West, a distance of 1,085.42 feet to  
2 an interior corner of said 191.541 acre tract and the northwest  
3 corner of said 7.965 acre tract;

4       9. Thence, with an easterly line of said 191.541 acre tract  
5 and the westerly line of said 7.965 acre tract, South 03 degrees 11  
6 minutes 31 seconds East, a distance of 320.00 feet to the most  
7 southerly southeast corner of said 191.541 acre tract, the  
8 southwest corner of said 7.965 acre tract, and the northeast corner  
9 of a called 8.66 acre tract of land recorded in the name of David L.  
10 Gamble in Volume 337, Page 419 of the O.P.R.C.C.;

11       10. Thence, with the southerly line of said 191.541 acre  
12 tract, the northerly line of said 8.66 acre tract, the northerly  
13 line of a called 1.7 acre tract recorded in the name of General  
14 Telephone Company (Verizon Communications-Texas) in Volume 307,  
15 Page 642 of the O.P.R.C.C., the northerly line of a called 2.1681  
16 acre tract of land recorded in the name of David Schaffer and wife,  
17 Donna Schaffer in Volume 27, Page 509 of the O.P.R.C.C., and the  
18 northerly line of aforesaid 1.228 acre tract, South 86 degrees 48  
19 minutes 29 seconds West, a distance of 2,389.16 feet to the Point of  
20 Beginning and containing 191.541 acres of land in Tract 2.

21       SECTION 3. (a) The legal notice of the intention to  
22 introduce this Act, setting forth the general substance of this  
23 Act, has been published as provided by law, and the notice and a  
24 copy of this Act have been furnished to all persons, agencies,  
25 officials, or entities to which they are required to be furnished  
26 under Section 59, Article XVI, Texas Constitution, and Chapter 313,  
27 Government Code.

1 (b) The governor, one of the required recipients, has  
2 submitted the notice and Act to the Texas Commission on  
3 Environmental Quality.

4 (c) The Texas Commission on Environmental Quality has filed  
5 its recommendations relating to this Act with the governor, the  
6 lieutenant governor, and the speaker of the house of  
7 representatives within the required time.

8 (d) All requirements of the constitution and laws of this  
9 state and the rules and procedures of the legislature with respect  
10 to the notice, introduction, and passage of this Act are fulfilled  
11 and accomplished.


12 SECTION 4. (a) If this Act does not receive a two-thirds  
13 vote of all the members elected to each house, Subchapter C, Chapter  
14 8039, Special District Local Laws Code, as added by Section 1 of  
15 this Act, is amended by adding Section 8039.0306 to read as follows:


16 Sec. 8039.0306. NO EMINENT DOMAIN POWER. The district may  
17 not exercise the power of eminent domain.

18 (b) This section is not intended to be an expression of a  
19 legislative interpretation of the requirements of Section 17(c),  
20 Article I, Texas Constitution.

21 SECTION 5. This Act takes effect immediately if it receives  
22 a vote of two-thirds of all the members elected to each house, as  
23 provided by Section 39, Article III, Texas Constitution. If this  
24 Act does not receive the vote necessary for immediate effect, this  
25 Act takes effect September 1, 2019.

H.B. No. 4674


  
\_\_\_\_\_  
President of the Senate

  
\_\_\_\_\_  
Speaker of the House


I certify that H.B. No. 4674 was passed by the House on April 24, 2019, by the following vote: Yeas 137, Nays 7, 1 present, not voting; and that the House concurred in Senate amendments to H.B. No. 4674 on May 24, 2019, by the following vote: Yeas 129, Nays 11, 1 present, not voting.


  
\_\_\_\_\_  
Chief Clerk of the House

I certify that H.B. No. 4674 was passed by the Senate, with amendments, on May 15, 2019, by the following vote: Yeas 30, Nays 1.

  
\_\_\_\_\_  
Secretary of the Senate

APPROVED: 6-12-2019  
Date

  
\_\_\_\_\_  
Governor

FILED IN THE OFFICE OF THE  
SECRETARY OF STATE  
10:06 am O'CLOCK  
JUN 14 2019  
  
\_\_\_\_\_  
Secretary of State