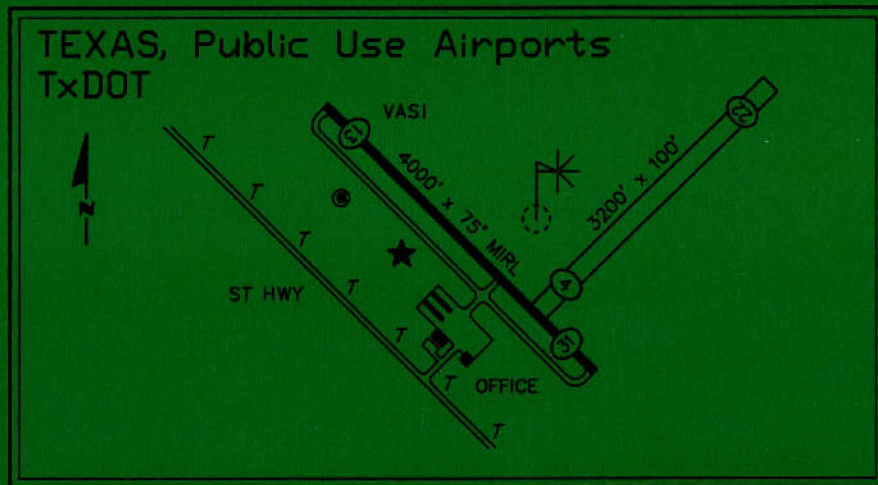


# TEXAS DEPARTMENT OF TRANSPORTATION DIVISION OF AVIATION

#1305.5  
AI 78  
1992



REFERENCE

X86401619



DALLAS PUBLIC LIBRARY

R

GOVERNMENT  
PUBLICATIONS

T1305.5  
AI78 99  
2

## 1992 TEXAS AIRPORT DIRECTORY \$5.00

REFERENCE COPY  
NOT FOR PUBLIC  
DISSEMINATION

# TEXAS DEPARTMENT OF TRANSPORTATION

GOVERNOR

Ann W. Richards



LT. GOVERNOR

Robert D. Bullock

## COMMISSIONERS

Ray Stoker, Jr.

David E. Bernsen

Henry R. Munoz, III

Chairman

Member

Member

## EXECUTIVE DIRECTOR

Arnold W. Oliver

## DIRECTOR, DIVISION OF AVIATION

C.A. (Clay) Wilkins

X86401619

ER 001000

Y92055795

R

387.736

N0720112 005

1355

11305.5AI

TEXAS AIRPORT  
DIRECTORY--PAPER

*File*  
DALLAS PUBLIC LIBRARY  
GOVERNMENT PUBLICATIONS

Government Publications  
Texas State Documents
















MAY 06 1992

Depository  
Dallas Public Library

Published January 1992



## ABBREVIATIONS AND SYMBOLS

A	AIRFRAME	LONG	LONGITUDE
AGL	ABOVE GROUND LEVEL	M	MULTICOM
ALSF-I (II)	APCH LT SYS, SEQ FL CAT I (II)	MALSF	MED INTENSITY APCH LT SYS W/SEQ FL
ANTENNA	†	MALSRL	MED INTENSITY APCH LT SYS W/RWY ALIGNMENT INDICATOR LIGHTS
ASPH OR CONC RUNWAY		MIRL	MEDIUM INTENSITY RUNWAY LIGHTS
ATCT	AIR TRAFFIC CONTROL TOWER	MJ	MAJOR
ATIS	AUTOMATIC TERMINAL INFO SERVICE	MN	MINOR
AVI	AVONICS	MSL	MEAN SEA LEVEL
BEACON	★	NDB	NONDIRECTIONAL BEACON 
BP	BLAST PAD	PAPI	PRECISION APPROACH PATH INDICATOR
BRUSH OR TREES		PLASL	PULSATING LIGHT APCH SLOPE INDICATOR
BUILDINGS		POLE LINE	<i>T T T T</i>
CANAL OR RIVER		RAIL	RUNWAY ALIGNMENT INDICATOR LIGHTS
CLOSED RUNWAY		RC	RADIO CONTROL
CO	COUNTY	REIL	RUNWAY END IDENTIFIER LIGHTS
CTAF	COMMON TRAFFIC ADVISORY FREQ	RT	RIGHT
DT	DISPLACED THRESHOLD	SEGMENTED CIRCLE	
E	ENGINE	SSALF	SIMPLIFIED SHORT APCH LT SYS W/SEQ FL
ELEV	ELEVATION	SSALR	SIMPLIFIED SHORT APCH LT SYS W/RWY ALIGNMENT INDICATOR LIGHTS
FBO	FIXED BASE OPERATOR	TANK, POND, LAKE	
FENCE		TETRAHEDRON	 LIGHTED 
FSS	FLIGHT SERVICE STATION	TURF OR DIRT RUNWAY	
GS	GLIDE SLOPE	TWR	TOWER
HELIPAD		U	UNICOM
HIRL	HIGH INTENSITY RUNWAY LIGHTS	U/C	UNDER CONSTRUCTION
ILS	INSTRUMENT LANDING SYSTEM	VASI	VISUAL APPROACH SLOPE INDICATOR
LAT	LATITUDE	VOR	VHF OMNIDIRECTIONAL
LDIN	LEAD-IN LIGHTS	WINDCONE	 LIGHTED 
LIRL	LOW INTENSITY RUNWAY LIGHTS		
LOC	LOCALIZER		

<b>AIRPORT DIRECTORY STAFF:</b> PAT SHAUB, YOLANDA ALVAREZ, NONA GOLD, JIM CURL, RUSSELL DEASON, JIM CUMMINS
---

YOUR TEXAS AIRPORT DIRECTORY

N0720112 005

Along with your 1992 issue of the Texas Airport Directory, the Texas Department of Transportation (TxDOT) offers its best wishes for your safe and enjoyable flying into and out of the airports of Texas.

In this edition of the directory you will find detailed information on almost 400 airports that are open to the public. We have included the type of data that we hope will be of assistance to you in pre-planning, flying and completing successful flights. All the data was received in our offices prior to October 1, 1991.

The airports are listed alphabetically by city or town and include drawings taken from Federal Aviation Administration (FAA) facility records and TxDOT, Division of Aviation files.

**Because of the constantly changing airport conditions and services, the TxDOT cannot assume responsibility for information contained in this directory, nor for any action taken by a pilot on the basis of the information.**

We suggest that pilots always refer to the current FAA Airman's Information Manual and NOTAMS, and contact the nearest FAA Flight Service Station or the airport operators to determine current airport status and services prior to each flight.

Fly Safe and Enjoy,



C.A. 'Clay' Wilkins  
Director  
Division of Aviation

*Location of Office:*

Texas Department of Transportation  
Division of Aviation  
410 E. 5th Street  
Austin, Texas 78701

*Telephone Number:*  
(512) 476-9262  
FAX (512) 479-0294

*Mailing Address:*

Texas Department of Transportation  
Division of Aviation  
P.O. Box 12607  
Austin, Texas 78711-2607

CGP 92055795 R  
T1305.5A178 992

## CONTENTS

Your Texas Airport Directory . . . . .	3
Airport Index . . . . .	7
Public Use Airports with Drawings . . . . .	16
Public Use Heliports and Helistops . . . . .	231
Hospital Heliports . . . . .	232
Sea Plane Bases . . . . .	232
Ultralight Airparks . . . . .	232

### Miscellaneous Information

Abbreviations & Symbols . . . . .	4
Advertisers . . . . . 40, 57, 85, 93, 102, 119, 151, 164, 173, 207, 215,	226
Advertising Information . . . . .	278
Airport Identifiers . . . . .	254
Airport Radar Service Areas . . . . .	258
Altimeter Settings . . . . .	236
Aviation Telephone Numbers . . . . .	240
Ceiling and Visibility Minimums VFR Flight . . . . .	236
Code and Phonetic Alphabet . . . . .	235
Commercial Broadcast Stations . . . . .	248
Control Tower Light Signals . . . . .	234
Crosswind Component Computer . . . . .	238
Cruising Altitudes Outside Control Areas and Zones . . . . .	235
Dallas/Fort Worth Terminal Control Area . . . . .	271
Enroute Flight Advisory Service . . . . .	277
Flight Plan . . . . .	233
Flight Standards District Offices & Phone Numbers . . . . .	236
Houston Terminal Control Area . . . . .	273
Koch Altitude and Temperature Chart . . . . .	237
Military Traffic Areas . . . . .	274
Navigation/Communications Chart . . . . .	241
Nondirectional Beacons . . . . .	252
Recommended Standard Left Traffic Pattern . . . . .	239
Time Conversion to GMT (Z) . . . . .	234
VFR Transponder Codes . . . . .	235
Weather, Guide to Texas AM . . . . .	237





INDEX

A

ABERNATHY, Municipal	16
ABILENE, Elmdale Airpark	16
ABILENE, Regional	17
Addison: see Dallas	
Aero Country: see McKinney	
Air Park-Dallas: see Dallas	
Air Park East: see Dallas	
A.L. Mangham, Jr.: see Nacogdoches	
ALBANY, Municipal/Hickman Fld	18
ALBANY, Taylor	18
ALICE, International	19
Alliance: see Ft. Worth	
ALPINE, Alpine-Casparis Municipal	19
ALPINE, Terlingua Ranch	20
Alvie Cole Ranch: see Sterling City	
ALVIN, Airpark	20
AMARILLO, International	21
AMARILLO, Palo Duro	22
AMARILLO, Tradewind	22
ANAHUAC, Chambers County	23
Andrau Airpark: see Houston	
ANDREWS, Andrews County	23
Angelina County: see Lufkin	
ANGLETON, Bailes	24
ANGLETON, Cameron	24
ANGLETON, Custom Aire Service	25
ANGLETON/LAKE JACKSON, Brazoria Co.	25
Aransas County: see Rockport	
ARANSAS PASS, Municipal	26
ARCHER CITY, Municipal	26
Arledge Field: see Stamford	
ARLINGTON, Municipal	27
ASPERMONT, Stonewall County	28

ATHENS, Municipal	28
ATLANTA, Municipal	29
AUSTIN, Bird's Nest Airport	29
AUSTIN, Executive Airpark	30
AUSTIN, Lakeway Airpark	30
AUSTIN, Robert Mueller Municipal	31
Avenger Field: see Sweetwater	
AVINGER, McKenzie Field	32

B

Bailes: see Angleton	
Ball: see Victoria	
BALLINGER, Bruce Field	32
Bar-K: see Lago Vista	
BAY CITY, Fehmel Dusting Service	33
BAY CITY, Municipal	33
BAYTOWN, Baytown	34
BAYTOWN, RWJ Airpark	34
Beaman Airpark: see Houston	
BEASLEY, Ward Airpark	35
BEAUMONT, Municipal	35
BEAUMONT/PT. ARTHUR, Jefferson Co.	36
BEEVILLE, Municipal	36
Bell Field: see Jasper	
BELLVILLE, Grawunder Field	37
Benger Air Park: see Friona	
BIG LAKE, Reagan County	37
BIG SPRING, McMahan-Wrinkle	38
Bird's Nest: see Austin	
BISHOP, Municipal	38
Boerne Stage Field: see San Antonio	
BONHAM, Jones Field Municipal	39

BORGER, Hutchinson County	39
Bourland Field: see Fort Worth	
BOWIE, Municipal	40
BRADY, Curtis Field Municipal	41
BRAZORIA, Eagle Air Park	41
Brazoria County: see Angleton	
Brazos River Auth: see Possum Kingdom	
BRECKENRIDGE, Stephens County	42
BRENHAM, Municipal	42
BRIDGEPORT, Municipal	43
Brooks County: see Falfurrias	
BROOKSHIRE, Mikeska Field	43
BROWNFIELD, Terry County	44
BROWNSVILLE, S. Padre Island Intl	45
BROWNWOOD, Municipal	46
Bruce Field: see Ballinger	
BRYAN, Coulter Field	46
BURNET, Municipal Kate Craddock Field	47

C

CADDO MILLS, Municipal	47
CALDWELL, Municipal	48
Calhoun County: see Port Lavaca	
Campbell Field: see Corsicana	
Cameron: see Angleton	
CAMERON, Municipal Airpark	48
Cameron County: see Port Isabel	
CANADIAN, Hemphill County	49
CANTON, Hackney Municipal	49
CANYON, Gartrell Field	50
CARRIZO SPRINGS, Dimmit County	50
Carroll Air Park: see DeSoto	
Carson County: see Panhandle	

Carter Memorial: see Luling	
CARTHAGE, Panola Co.-Sharpe Fld . . . . .	51
CASTROVILLE, Municipal . . . . .	51
CENTER, Municipal . . . . .	52
Chambers County: see Anahuac	
Chambers County: see Winnie	
Charles R. Johnson: see Pt. Mansfield	
Cherokee County: see Jacksonville	
Cherry Field: see Granbury Muni.	
CHILDRESS, Municipal . . . . .	52
CISCO, Municipal . . . . .	53
CLARENDON, Municipal . . . . .	53
Clark Field Muni.: see Stephenville	
CLARKSVILLE, City/Red River Co. . . . .	54
CLEBURNE, Municipal . . . . .	54
CLEVELAND, Municipal . . . . .	55
CLIFTON, Muni./Isenhower Field . . . . .	55
Clover Field: see Houston	
Cluck Ranch Airport: see Gruver	
Cochran County: see Morton	
Coffield: see Rockdale	
COLEMAN, Municipal . . . . .	56
COLLEGE STA., Easterwood Field . . . . .	56
COLORADO CITY, Municipal . . . . .	57
COLUMBUS, Robert R. Wells Jr. . . . .	58
COMANCHE, Comanche County/City . . . . .	58
COMMERCE, Municipal . . . . .	59
CONROE, Montgomery County . . . . .	59
CORPUS CHRISTI, International . . . . .	60
CORSICANA, C. David Campbell Muni . . . . .	61
COTULLA, Cotulla-La Salle Co. . . . .	61
Coulter Field: see Bryan	
Cox Field: see Paris	
CRANE, Crane County . . . . .	62
Cresson: see Fort Worth, Bourland	
CROCKETT, Houston County . . . . .	62
CROSBYTON, Municipal . . . . .	63
CROWELL, Foard County . . . . .	63
CRYSTAL CITY, Municipal . . . . .	64

CUERO, Municipal . . . . .	64
Culberson County: see Van Horn	
Curtis Field: see Brady	
Custom Aire Service: see Angleton	
Cypress River: see Jefferson	

## D

DAINGERFIELD, Greater Morris County . . . . .	65
DALHART, Miller Airfield . . . . .	66
DALHART, Municipal . . . . .	66
DALLAS, Addison . . . . .	67
DALLAS, Air Park-Dallas . . . . .	68
DALLAS, Airpark East . . . . .	68
DALLAS/FT. WORTH, International DFW . . . . .	69
DALLAS, Love Field . . . . .	70
DALLAS, Redbird . . . . .	71
Dan E. Richards Municipal: see Paducah	
David Wayne Hooks Memorial: see Houston	
Davis Ranch: see Del Rio	
DECATUR, Municipal . . . . .	72
De LEON, Municipal . . . . .	72
DELL CITY, Municipal . . . . .	73
DEL RIO, Flying D Ranch . . . . .	73
DEL RIO, International . . . . .	74
Denison: see Sherman/Denison	
DENTON, Lone Star Airpark . . . . .	74
DENTON, Municipal . . . . .	75
DENVER CITY, Denver City . . . . .	75
DeSOTO, Carroll Air Park . . . . .	76
DEVINE, Municipal . . . . .	76
DILLEY, Airpark . . . . .	77
Dimmit County: see Carrizo Springs	
DIMMITT, Municipal . . . . .	77
Draughon-Miller Municipal: see Temple	
DRYDEN, Terrell County . . . . .	78
DUBLIN, Municipal . . . . .	78
DUMAS, City/County . . . . .	79
Duval-Freer: see Freer	

## E

Eagle Air Park: see Brazoria	
EAGLE LAKE, Municipal . . . . .	79
EAGLE PASS, Municipal . . . . .	80
Easterwood: see College Station	
EASTLAND, Municipal . . . . .	80
Ector County: see Odessa Schlemeyer	
EDDY, Liberty Hill International . . . . .	81
EDINBURG, International . . . . .	81
EDNA, Jackson County . . . . .	82
Edwards County: see Rocksprings	
ELDORADO, Municipal . . . . .	82
Ellington: see Houston	
Elmdale Airpark: see Abilene	
EL PASO, International . . . . .	83
EL PASO, West Texas Airport . . . . .	84
El Paso County: see Fabens	
ENNIS, Municipal . . . . .	84
Estates: see Kingsland	
Executive Airpark: see Austin	

## F

FABENS, Fabens El Paso County . . . . .	85
FALFURRIAS, Brooks County . . . . .	86
Fehmel Dusting Service: see Bay City	
Fisher County: see Rotan/Roby	
Fly-N-Fish Lodge: see Uncertain	
FLOYDADA, Municipal . . . . .	86
Flying D Ranch: see Del Rio	
Flying S Farm: see Justin	
Foard County: see Crowell	
FOLLETT, Lipscomb County . . . . .	87
FORT STOCKTON, Pecos County . . . . .	87
FORT WORTH, Alliance . . . . .	88
FORT WORTH, Bourland Field . . . . .	88
Fort Worth: see Dallas/Ft. Worth	
FORT WORTH, Hicks Airfield . . . . .	89

FORT WORTH, Luck Field	89
FORT WORTH, Meacham	90
FORT WORTH, Saginaw	91
FORT WORTH, Spinks	91
FORT WORTH, Sycamore Strip	92
Franklin County: see Mt. Vernon	
FREDERICKSBURG, Gillespie County	92
FREER, Duval-Freer	93
FRIONA, Bengel Air Park	94

**G**

Gaines County: see Seminole	
GAINESVILLE, Municipal	94
GALVESTON, Municipal	95
Garner Field: see Uvalde	
Gartrell Field: see Canyon	
Garza County: see Post	
GATESVILLE, City/County	95
GEORGETOWN, Municipal	96
GEORGE WEST, Live Oak County	97
Geronimo Field: see Seguin	
GIDDINGS, Lee County	97
Gillespie County: see Fredericksburg	
GILMER, Upshur County	98
GLADEWATER, Municipal	98
Glen Becker Ranch: see Seguin	
GONZALES, Municipal	99
Goode Airport: see Southlake	
GRAHAM, Municipal	99
GRAHAM, Rosser Ranch	100
GRANBURY, Municipal	100
GRAND PRAIRIE, Municipal	101
Grawunder Field: see Bellville	
Gray County: see McLean	
Grayson County: see Sherman/Denison	
Greater Morris Co: see Daingerfield	
GREENVILLE, Majors Field Municipal	101
Gregg County: see Longview	

GROVETON, Trinity County	102
GRUVER, Cluck Ranch	103
GRUVER, Municipal	103
Guenter Field Municipal: see LaGrange	
Gulf: see Houston	

**H**

Hackney: see Canton	
Hale County: see Plainview	
Hall: see Kaufman	
HALLETTSVILLE, Municipal	104
HAMILTON, Municipal	104
HAMLIN, Municipal	105
Hardin County: see Silsbee/Kountze	
HARLINGEN, Rio Grande Valley Intl	106
Harrison County: see Marshall	
HASKELL, Municipal	105
Hawthorne Fld: see Silsbee/Kountze	
HEARNE, Municipal	107
HEBRONVILLE, Jim Hogg Co.	107
Hemphill County: see Canadian	
HENDERSON, Rusk County	108
HEREFORD, Municipal	108
H.H. Coffield: see Rockdale	
Hickman Fld: see Albany Muni.	
Hicks: see Ft. Worth	
HIGGINS, Lipscomb County	109
HILLSBORO, Municipal	109
HONDO, Municipal	110
Horizon: see San Antonio	
Horseshoe Bend: see Weatherford	
HOUSTON, Andrau Airpark	111
HOUSTON, Beaman Airpark	111
HOUSTON, Clover Field	112
Houston County: see Crockett	
HOUSTON, David Wayne Hooks Memorial	112
HOUSTON, Ellington	113

HOUSTON, Gulf	113
HOUSTON, William P. Hobby	114
HOUSTON, Intercontinental	115
HOUSTON, May	116
HOUSTON, Southwest	116
HOUSTON, Sugar Land Municipal	117
HOUSTON, Weiser Air Park	117
HOUSTON, West Houston	118
HOUSTON, Westheimer Air Park	118
Hudson: see Mesquite	
Hull Field: see Houston, Sugar Land Muni.	
Hunt: see Portland	
HUNTSVILLE, Municipal	119
Hutchinson County: see Borger	

**I**

INGLESIDE, T.P. McCampbell	120
IRAAAN, Municipal	120
Ironhead: see Sanger	
Isenhower Field: see Clifton	

**J**

JACKSBORO, Municipal	121
Jackson County: see Edna	
JACKSONVILLE, Cherokee County	121
JARRELL, Sybert Farm	122
JASPER, Jasper Co.-Bell Fld	122
JAYTON, Kent County	123
Jefferson Co: see Beaumont/Pt. Arthur	
JEFFERSON, Cypress River Marion Co	123
JEFFERSON, Manning Field	124
Jim Hogg County: see Hebbroville	
Joe Vaughn Spraying: see Kress	
Jones Field: see Bonham	
Jones Municipal Airport: see Athens	
Joye Ranch: see Smiley	
JUNCTION, Kimble County	124

Just Plane Fun: see Nacogdoches  
 JUSTIN, Flying S Airport . . . . . 125

## K

Karnes County: see Kenedy  
 Kate Craddock Field: see Burnet  
 KAUFMAN, Hall . . . . . 125  
 KENEDY, Karnes County . . . . . 126  
 Kent County: see Jayton  
 KERMIT, Robinson . . . . . 126  
 KERRVILLE, Muni/Louis Schreiner Fld . . . . . 127  
 Kickapoo Downtown: see Wichita Falls  
 KILLEEN, Municipal . . . . . 127  
 Kimble County: see Junction  
 KINGSLAND, Estates . . . . . 128  
 KINGSVILLE, Kleberg County . . . . . 128  
 KIRBYVILLE, Kirbyville/County . . . . . 129  
 Kittie Hill: see Leander  
 Kleberg County: see Kingsville  
 KNOX CITY, Municipal . . . . . 129  
 Kountze: see Silsbee  
 KRESS, Joe Vaughn Spraying . . . . . 130

## L

Lackey: see Wharton  
 LAGO VISTA, Bar-K . . . . . 130  
 LaGRANGE, Guenther Field Municipal . . . . . 131  
 LAJITAS, Lajitas . . . . . 131  
 LAKE DALLAS, Lakeview . . . . . 132  
 Lake Jackson: see Angleton  
 Lakeview: see Lake Dallas  
 Lakeway Airpark: see Austin  
 Lake Whitney: see Whitney  
 LAMESA, Municipal . . . . . 132  
 LAMESA, Thorp . . . . . 133  
 LAMPASAS, Municipal . . . . . 133  
 LANCASTER, Municipal . . . . . 134

LA PORTE, Municipal . . . . . 134  
 LAREDO, International . . . . . 135  
 La Salle: see Cotulla  
 LEAKEY, Lewis Ranch . . . . . 136  
 LEAKEY, Real County . . . . . 136  
 LEANDER, Kittie Hill . . . . . 137  
 Lee County: see Giddings  
 Lely International: see Presidio  
 Lesikar Farms: see Temple  
 LEVELLAND, Municipal . . . . . 137  
 Lewis Ranch: see Leakey  
 Liberty, Hill: see Eddy  
 LIBERTY, Municipal . . . . . 138  
 Limestone County: see Mexia  
 Lipscomb County: see Follett  
 Lipscomb County: see Higgins  
 LITTLEFIELD, Municipal . . . . . 138  
 Live Oak County: see George West  
 LIVINGSTON, Municipal . . . . . 139  
 LLANO, Municipal . . . . . 139  
 LOCKHART, Municipal . . . . . 140  
 Lone Star Airpark: see Denton  
 LONGVIEW, Gregg County . . . . . 141  
 Louis Schreiner Fld: see Kerrville  
 Love Field: see Dallas  
 LUBBOCK, International . . . . . 142  
 LUBBOCK, Town & Country Airpark . . . . . 140  
 Luck Field: see Ft. Worth  
 LUFKIN, Angelina County . . . . . 143  
 LULING, The Carter Memorial . . . . . 143

## M

Madison-Cooper: see Waco Regional  
 MADISONVILLE, Municipal . . . . . 144  
 Majors: see Greenville  
 Mangham: see Nacogdoches  
 Manning Field: see Jefferson  
 MANVEL, Wolfe Air Park . . . . . 144

MARFA, Municipal . . . . . 145  
 Marian Airpark: see Wellington  
 MARLIN, Municipal . . . . . 145  
 MARSHALL, Harrison County . . . . . 146  
 MASON, County . . . . . 146  
 Mathis Field: see San Angelo  
 Maxwell Ranch: see Mount Selman  
 May Airport: see Houston  
 McALLEN, Miller International . . . . . 147  
 McCAMEY, Upton County . . . . . 147  
 McGREGOR, Municipal . . . . . 148  
 McKenzie Field: see Avinger  
 McKinley Field: see Pearsall  
 McKINNEY, Aero Country . . . . . 148  
 McKINNEY, Municipal . . . . . 149  
 McLEAN, Gray County . . . . . 149  
 McMahon: see Big Spring  
 Meacham: see Ft. Worth  
 MEMPHIS, Municipal . . . . . 150  
 MENARD, County . . . . . 150  
 MESQUITE, Phil L. Hudson . . . . . 151  
 MEXIA, Limestone County . . . . . 152  
 MIAMI, Roberts County . . . . . 152  
 MIDLAND, Airpark . . . . . 153  
 MIDLAND, International . . . . . 154  
 MIDLAND, Skywest . . . . . 153  
 Mid Valley: see Weslaco  
 Mikeska Field: see Brookshire  
 Miller Airfield: see Dalhart  
 Miller International: see McAllen  
 MINEOLA/QUITMAN, Airport . . . . . 155  
 MINEOLA, Wisener Field . . . . . 155  
 MINERAL WELLS, Municipal . . . . . 156  
 MONAHANS, Roy Hurd Memorial . . . . . 156  
 Montgomery County: see Conroe  
 Morris County: see Daingerfield  
 MORTON, Cochran County . . . . . 157  
 MOULTON, Municipal . . . . . 157  
 MOUNT PLEASANT, Municipal . . . . . 158

MOUNT SELMAN, Maxwell Ranch	158
MOUNT VERNON, Franklin County	159
MULESHOE, Municipal	159
MUNDAY, Municipal	160
Mustang Beach: see Pt. Aransas	

N

NACOGDOCHES, A.L. Mangham Jr. Reg	160
NACOGDOCHES, Just Plane Fun	161
NAVASOTA, Municipal	161
NEW BRAUNFELS, Municipal	162
NEWTON, Municipal	162
NOCONA, Municipal	163
Northwest Regional: see Roanoke	
Nueces County: see Robstown	

O

O'Brien: see Waxahachie	
Ochiltree County Airport: see Perryton	
ODESSA, Schlemeyer Field	163
Oldham County: see Vega	
OLNEY, Municipal	164
ORANGE, County	165
OZONA, Municipal	165

P

Padre Island: see Brownsville	
PADUCAH, Dan E. Richards Municipal	166
PALACIOS, Municipal	166
PALESTINE, Municipal	167
Palmer Field: see Ponder	
Palo Duro: see Amarillo	
PAMPA, Perry Lefors Field	167
PANHANDLE, Carson County	168
Panola County: see Carthage	
PARIS, Cox Field Municipal	168

Parker: see Terrell	
Parker County: see Weatherford	
PEARLAND, Skyway Manor	169
PEARSALL, McKinley Field	169
Pecos County: see Fort Stockton	
PECOS, Municipal	170
Perry Lefors Field: see Pampa	
PERRYTON, Ochiltree County	170
Phil L. Hudson Airport: see Mesquite	
Phillips Flying Ranch: see Rockwall	
PINELAND, Municipal	171
PLAINS, Yoakum County	171
PLAINVIEW, Hale County	172
PLEASANTON, Municipal	172
PONDER, Palmer Field	173
PORT ARANSAS, Mustang Beach	174
Port Arthur: see Beaumont/Pt. Arthur	
PORTER, Williams	174
PORT ISABEL, Cameron County	175
PORTLAND, Hunt	175
PORT LAVACA, Calhoun County	176
PORT MANSFIELD, Charles R. Johnson	176
POSSUM KINGDOM, Possum Kingdom	177
POST, Garza County Municipal	177
Pounds Field: see Tyler	
Post Oak Field: see Weatherford	
POWDERLY, Powderly	178
PRESIDIO, Lely International	178
PROGRESO, Progreso	179
Pronger Brothers Ranch: see Stratford	

Q

QUANAH, Municipal	179
Quitman: see Mineola	

R

RANGER, Municipal	180
RANKIN, Airport	180
Reagan County: see Big Lake	
Real County: see Leakey	
Redbird: see Dallas	
Red River County: see Clarksville	
REFUGIO, Rooke Field	181
RIO GRANDE CITY, Starr County	181
Rio Grande Valley Intl: see Harlingen	
ROANOKE, Northwest Regional	182
ROBERT LEE, Airport	182
Robert Mueller Muni: see Austin	
Robert R. Wells Jr.: see Columbus	
Roberts County: see Miami	
Robinson: see Kermit	
ROBSTOWN, Nueces County	183
Roby: see Rotan/Roby	
ROCKDALE, H.H. Coffield Regional	183
ROCKPORT, Aransas County	184
ROCKSPRINGS, Edward County	184
ROCKWALL, Phillips Flying Ranch	185
ROCKWALL, Municipal	185
Rooke Field: see Refugio	
Rosser Ranch: see Graham	
ROTAN/ROBY, Fisher County	186
Roy Hurd Memorial: see Monahans	
Rusk County: see Henderson	
RWJ Airport: see Baytown	

S

Saginaw: see Fort Worth	
SAN ANGELO, Mathis Field Municipal	186
SAN ANTONIO, Boerne Stage Field	187
SAN ANTONIO, Horizon	187
SAN ANTONIO, International	188
SAN ANTONIO, Stinson	189

SAN ANTONIO, Twin Oaks ..... 189  
 SAN AUGUSTINE, County ..... 190  
 SAN BENITO, Municipal ..... 190  
 SANGER, Ironhead ..... 191  
 SAN MARCOS, Municipal ..... 191  
 SAN SABA, County/Municipal ..... 192  
 Schlemeyer Field: see Odessa  
 Scholes Field: see Galveston Muni  
 SEGUIN, Geronimo Field ..... 192  
 SEGUIN, Glen Beicker Ranch ..... 193  
 SEMINOLE, Gaines County ..... 193  
 SEYMOUR, Municipal ..... 194  
 SHAMROCK, Municipal ..... 194  
 Sharpe Field: see Carthage  
 Sheppard AFB/Muni: see Wichita Falls  
 SHERMAN, Municipal ..... 195  
 SHERMAN/DENISON, Grayson County ... 195  
 SILSBEE/KOUNTZE, Hawthorne Field ... 196  
 SINTON, San Patricio County ..... 196  
 Skylake: see Waller  
 Skywest: see Midland  
 Skyway Manor: see Pearland  
 SLATON, Municipal ..... 197  
 SMILEY, Joye Ranch ..... 197  
 SMITHVILLE, Municipal ..... 198  
 SNYDER, Winston Field Municipal ..... 198  
 SONORA, Municipal ..... 199  
 South Padre Island: see Brownsville  
 SOUTHLAKE, Goode ..... 199  
 Southwest: see Houston  
 SPEARMAN, Municipal ..... 200  
 Spinks: see Ft. Worth  
 SPUR, Municipal ..... 200  
 STAMFORD, Arledge Field ..... 201  
 STANTON, Municipal ..... 201  
 Starnes Field: see Alpine  
 Starr County: see Rio Grande City  
 Stephens County: see Breckenridge  
 STEPHENVILLE, Clark Field Municipal ... 202

STERLING CITY, Alvie Cole Ranch ..... 202  
 Stinson Municipal: see San Antonio  
 Stowell: see Winnie  
 STRATFORD, Pronger Brothers Ranch ..... 203  
 STRATFORD, Stratford Field ..... 203  
 SUDAN, Sudan ..... 204  
 Sugar Land Muni: see Houston  
 SULPHUR SPRINGS, Municipal ..... 204  
 SUNRAY, Sunray ..... 205  
 SUNRISE BEACH VILLAGE, Sunrise Beach ... 205  
 SWEETWATER, Avenger Field ..... 206  
 Swisher County Municipal: see Tulia  
 Sybert Farm: see Jarrell  
 Sycamore Strip: see Ft. Worth

## T

T-Bar: see Tahoka  
 TAHOKA, T-Bar Municipal ..... 206  
 TAYLOR, Municipal ..... 207  
 Taylor: see Albany  
 TEAGUE, Municipal ..... 208  
 TEMPLE, Draughton-Miller Municipal ..... 208  
 TEMPLE, Lesikar Farms ..... 209  
 Terlingua Ranch: see Alpine  
 Terrell County Airport: see Dryden  
 TERRELL, Municipal ..... 209  
 TERRELL, Parker ..... 210  
 Terry County: see Brownfield  
 TEXARKANA, Regional ..... 210  
 Texas A&M: see College Station  
 Thorp: see Lamesa  
 THROCKMORTON, Municipal ..... 211  
 Tom Danaher: see Wichita Falls  
 Town & Country: see Lubbock  
 T.P. McCampbell: see Ingleside  
 Tradewind: see Amarillo  
 Trinity County: see Groveton  
 TSTI: see Waco

TULIA, Swisher County Municipal ..... 211  
 Twin Oaks: see San Antonio  
 TYLER, Pounds Field ..... 212  
 Tyler County: see Woodville

## U

UNCERTAIN, Fly-In-Fish Lodge ..... 212  
 Upshur County: see Gilmer  
 UVALDE, Garner Field ..... 213  
 Upton County: see McCamey  
 Upton County: see Rankin

## V

VALLEY MILLS, Municipal ..... 213  
 VAN HORN, Culberson County ..... 214  
 VEGA, Oldham County Municipal ..... 214  
 VERNON, Wilbarger County ..... 215  
 VICTORIA, Ball ..... 216  
 VICTORIA, Regional ..... 216

## W

WACO, Regional ..... 217  
 WACO, TSTI ..... 217  
 WACO, Wings for Christ Int'l ..... 218  
 WALLER, Skylake ..... 218  
 Ward Airpark: see Beasley  
 WAXAHACHIE, O'Brien ..... 219  
 WEATHERFORD, Horseshoe Bend ..... 219  
 WEATHERFORD, Parker County ..... 220  
 WEATHERFORD, Post Oak Field ..... 220  
 Weiser Air Park: see Houston  
 WELLINGTON, Marian Airpark Muni ..... 221  
 WESLACO, Mid Valley Municipal ..... 221  
 Westheimer: see Houston  
 West Houston: see Houston  
 West Texas Airport: see El Paso

WHARTON, Lackey Aviation .....	222
WHARTON, Municipal .....	222
WHEELER, Municipal .....	223
WHITNEY, Lake Whitney State Park .....	223
WICHITA FALLS, Kickapoo Airpark .....	224
WICHITA FALLS, Sheppard AFB/Muni .....	225
WICHITA FALLS, Tom Danaher .....	224
WICHITA FALLS, Wichita Valley .....	226
Wilbarger County: see Vernon	
Willacy Co. Nav. Dist: see Pt. Mansfield	
William P. Hobby: see Houston	
Williams: see Porter	
WILLS POINT, Municipal .....	227
Wings for Christ Int'l: see Waco	
WINK, Winkler County .....	227
Winkler County: see Wink	
WINNIE/STOWELL, Chambers County .....	228
WINNSBORO, Municipal .....	228
Winston Field: see Snyder	
WINTERS, Municipal .....	229
Wisener Field: see Mineola	
Wolfe: see Manvel	
WOODVILLE, Tyler County .....	229
Wrinkle: see Big Spring	

Y

Yoakum County: see Plains	
YOAKUM, Municipal .....	230

Z

ZAPATA, County .....	230
----------------------	-----



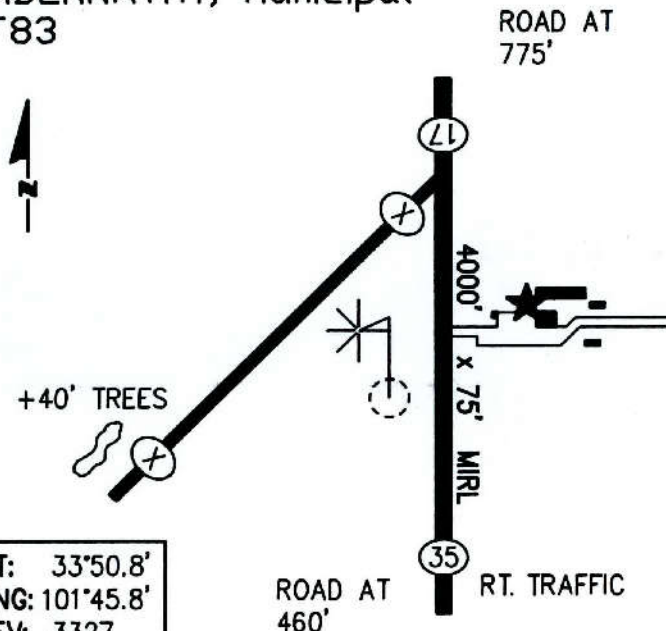


# PUBLIC USE AIRPORTS

MUNICIPALLY OWNED

OR

PRIVATELY OWNED

**ABERNATHY, Municipal  
F83**


LAT: 33°50.8'  
LONG: 101°45.8'  
ELEV: 3327  
LOCATION: 4 E

MANAGER: FRANK RUSSELL - CITY MGR - PO BOX 310 - 79311  
(806)298-2546

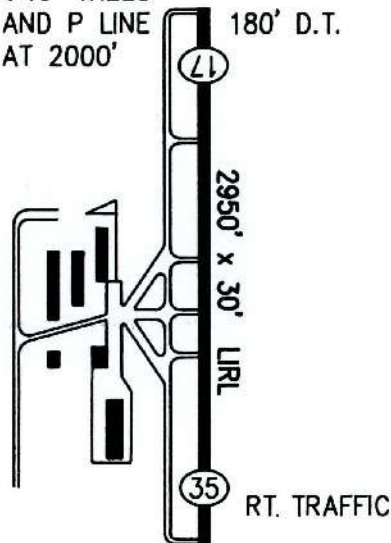
ATTENDED: NO  
FUEL: NO  
REMARKS: FOOD (5 MI)

LIGHTS: RC (122.8)  
CTAF: 122.8 (U)

**ABILENE, Elmdale Airpark  
6F4**

+40' TREES  
AND P LINE  
AT 2000'

5' FENCE  
180' D.T.



LAT: 32°27.0'  
LONG: 99°39.0'  
ELEV: 1775  
LOCATION: 5 E

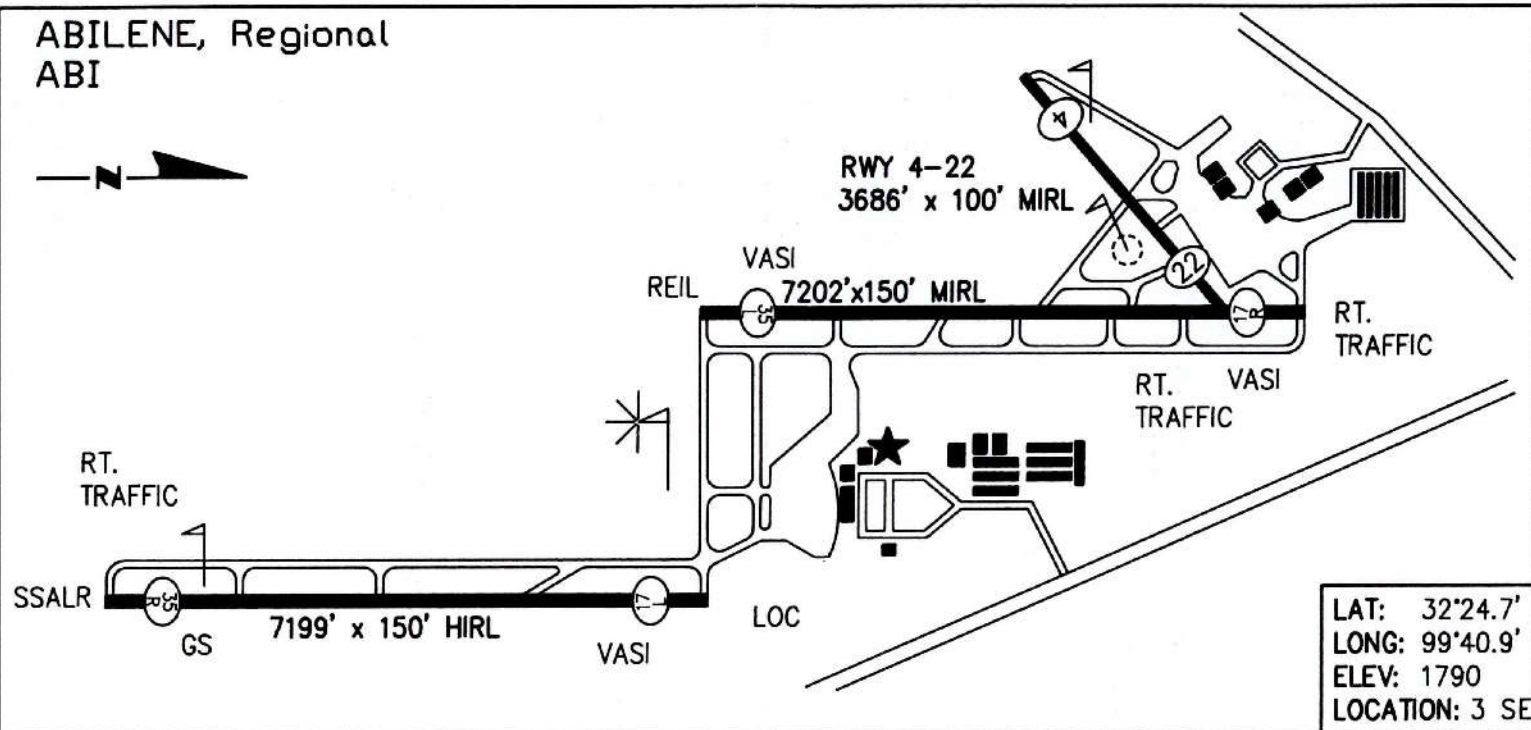
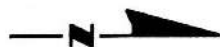
MANAGER: BILL MASTERS - BOX 944 - 79604  
(915) 672-5115

ATTENDED: DAYLIGHT  
FUEL: 100LL; AUTO  
REMARKS: REPAIRS (MJ/MN-E,A; AVI); TAXI; FOOD-LODGING (4 MI);  
PATTERN ALTITUDE (2300'); ULTRALIGHT ACTIVITY

LIGHTS: YES  
CTAF: 122.9 (M)

FBO: ELMDALE AIRPARK, INC. (915) 672-5115  
XYZ AVONICS (915) 675-0783

ABILENE, Regional  
ABI



MANAGER: A.R. FALCIONI - PO BOX 60 - 79604  
(915)675-0392

ATTENDED: 24 HRS

FUEL: 100LL, JET-A

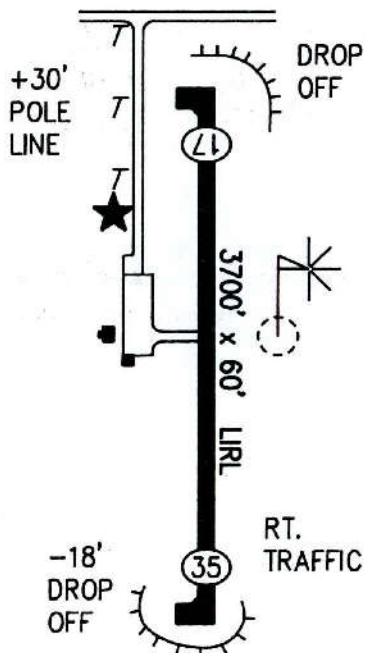
REMARKS: REPAIRS (MJ/MN-E,A,AVI); TAXI; LIMO; FOOD (ON FIELD); LODGING (2 MI);

PUB APCH; NDB 353 AB; TOWER HRS (7:00A-11:00P)

LIGHTS: RC (120.1)

CTAF: 120.1 (TWR); ATIS: 118.25; UNICOM: 122.95; 122.85

FBO: ABILENE AERO 677-2601

**ALBANY, Municipal/Hickman Field  
T23**


LAT: 32°43.1'  
LONG: 99°16.0'  
ELEV: 1425  
LOCATION: 3 E

MANAGER: BOBBY RUSSELL - CITY MGR - PO BOX 595 - 76430  
(915)762-3133

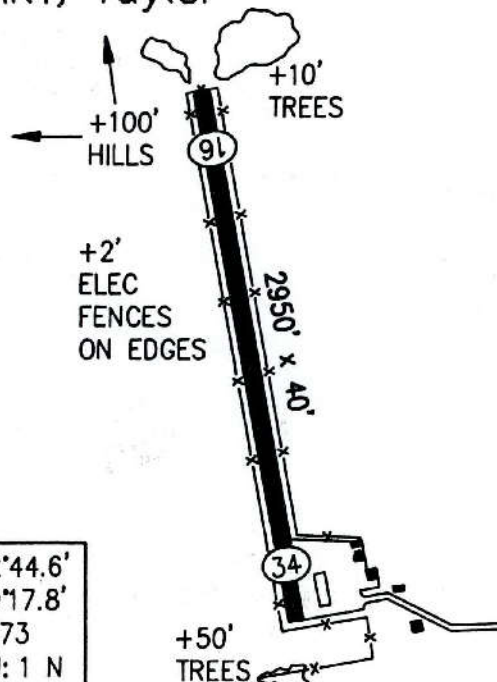
ATTENDED: NO

FUEL: NO

REMARKS: FOOD-LODGING (1 MI)

LIGHTS: RC 123.5

CTAF: 122.9 (M)

**ALBANY, Taylor  
6F5**


LAT: 32°44.6'  
LONG: 99°17.8'  
ELEV: 1473  
LOCATION: 1 N

MANAGER: BILLY AYERS - BOX 121 - 76430  
(915)762-2388

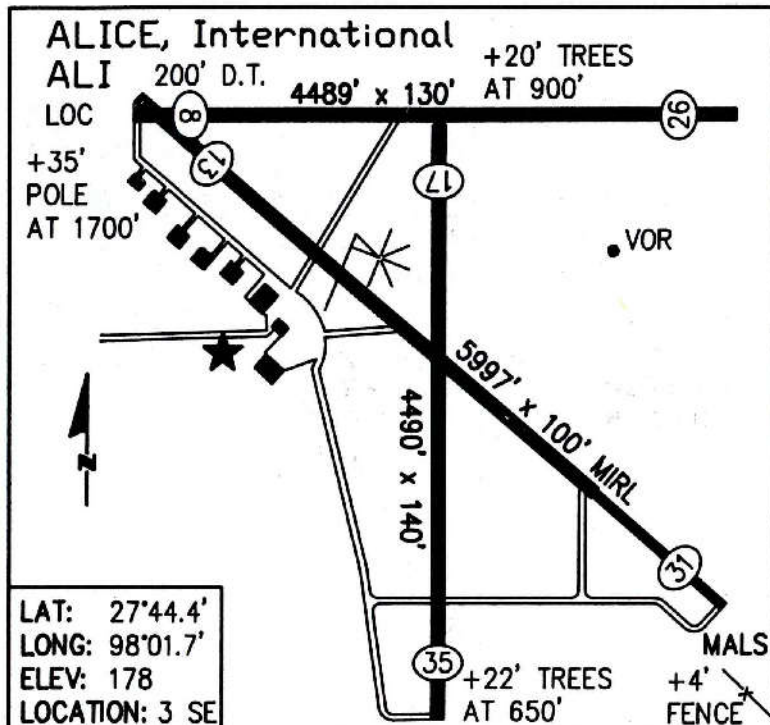
ATTENDED: NO

FUEL: NO

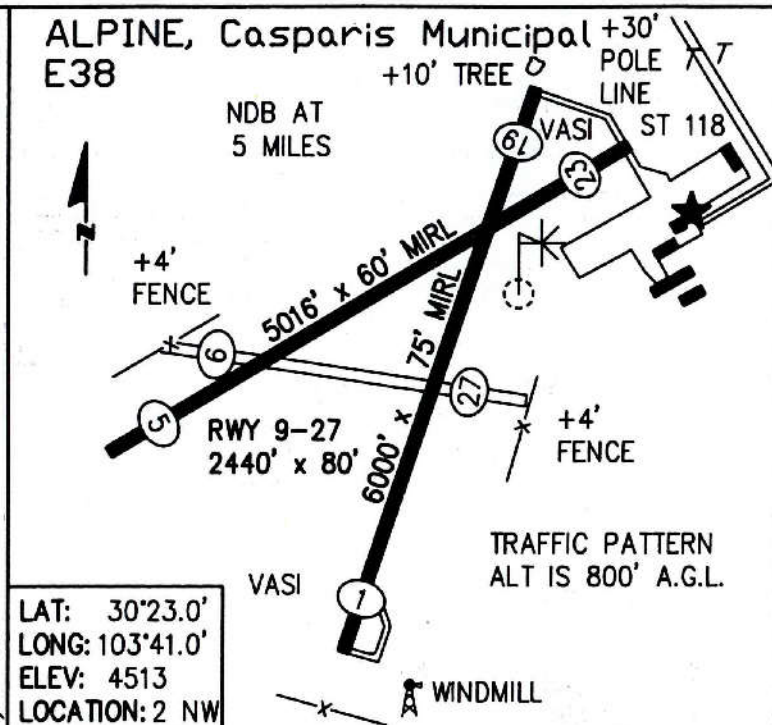
REMARKS: CAUTION - LIVESTOCK ON RWY AT TIMES

LIGHTS: NO

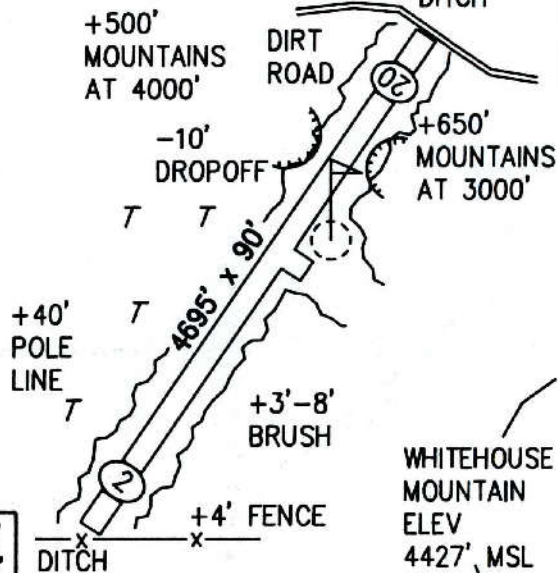
CTAF: 122.9 (M)



MANAGER: BILL MCCUMBER-CITY OF ALICE-PO DRAWER 3229-78333 (512)668-7210  
 ATTENDED: 7A-8P WIN; 7A-9P SUM LIGHTS: RC-123.0 UNICOM: 123.0  
 FUEL: 100LL; JET-A CTAF: 123.6 (FSS)  
 REMARKS: REPAIRS (MJ/MN-E,A); COURTESY AND RENT CARS; TAXI; FOOD-LODGING (3 MI); PUB APCH  
 FBO: ALICE AVIATION 668-8341; SMITH AIRCRAFT 664-9351; SOUTH TEXAS AIRCRAFT 664-2656



MANAGER: JERRY CARVAJAL - 309 W SUL ROSS AVE - 79830 (915)837-3301 OR 2744  
 ATTENDED: 24 HOURS LIGHTS: YES  
 FUEL: 100LL; JET-A CTAF: 122.8 (U)  
 REMARKS: REPAIRS (MJ/MN-E,A); COURTESY AND RENT CAR; FOOD-LODGING (2 MI); PUB APCH; NDB 201 BWR; AIRPORT SURROUNDED BY 400'-1600' MOUNTAINS AT 3-5 MILES  
 FBO: ALPINE AVIATION 837-2744

**ALPINE, Terlingua Ranch**  
**1E2**


LAT: 29°27.0'  
 LONG: 103°23.9'  
 ELEV: 3769  
 LOCATION: 57 SE

+550' MOUNTAINS AT 5000'  
 +1930' MOUNTAINS AT 14000'

MANAGER: GEORGE ELLINGTON - TERLINGUA RT BOX 220 - 79830  
 (915)371-2416

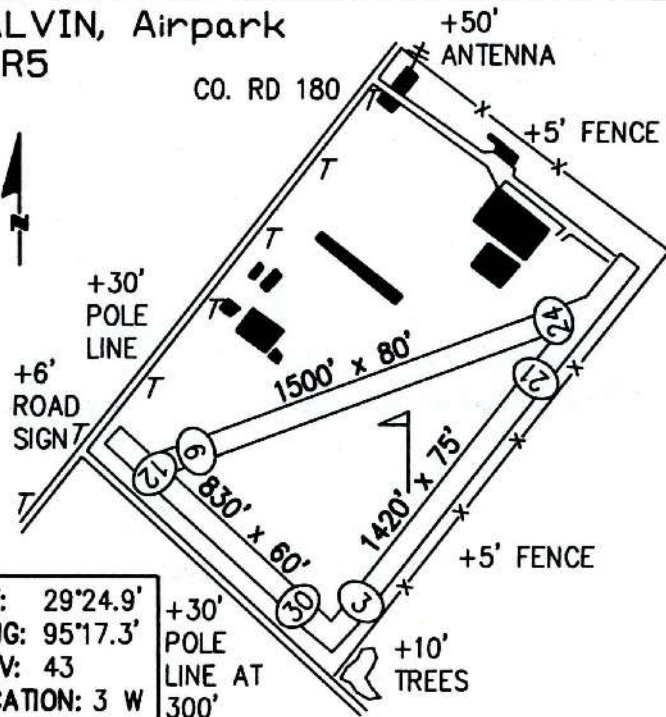
ATTENDED: NO

FUEL: NO

REMARKS: FOOD-LODGING (100 YDS); AIRPORT SURROUNDED BY MOUNTAINS

LIGHTS: NO

CTAF: 122.8 (U)

**ALVIN, Airpark**  
**6R5**


LAT: 29°24.9'  
 LONG: 95°17.3'  
 ELEV: 43  
 LOCATION: 3 W

MANAGER: R.D. "BUBE" HERING - RT 1 BOX 239 - 77511  
 (713)331-3701

ATTENDED: 24 HRS

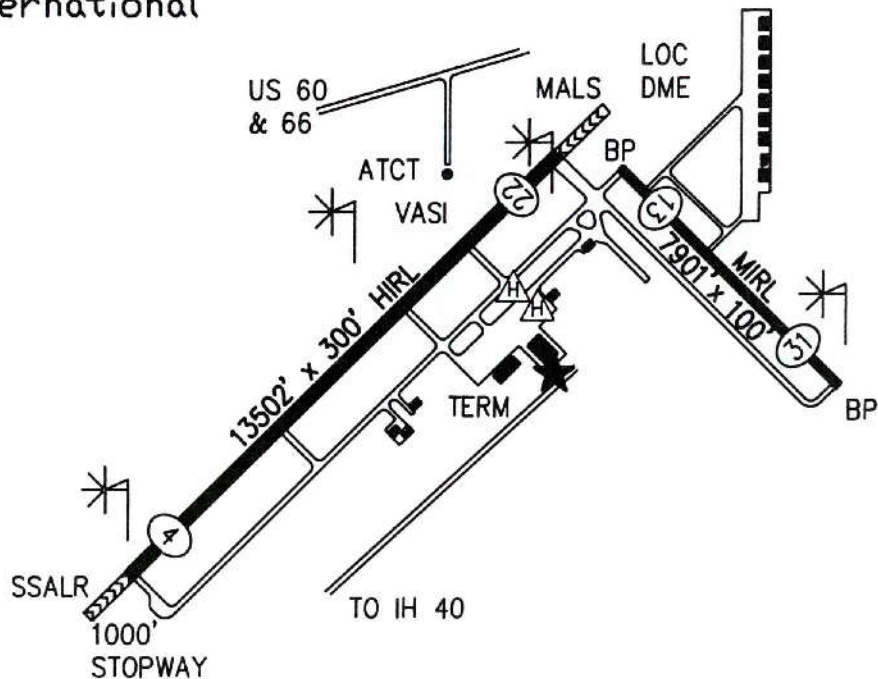
FUEL: AUTO

REMARKS: TAXI; FOOD-LODGING (3 MI); ULTRALIGHT ACTIVITY; SPORT AND BUSINESS FLYING

LIGHTS: NO

CTAF: 122.9 (M)

AMARILLO, International  
AMA



LAT: 35°13.3'  
LONG: 101°42.6'  
ELEV: 3605  
LOCATION: 6 E

MANAGER: RICHARD E. McCOLLUM - 10801 AIRPORT BLVD - 79111  
(806)335-1671

ATTENDED: 24 HRS

LIGHTS: YES

FUEL: 100LL, JET-A, JP4

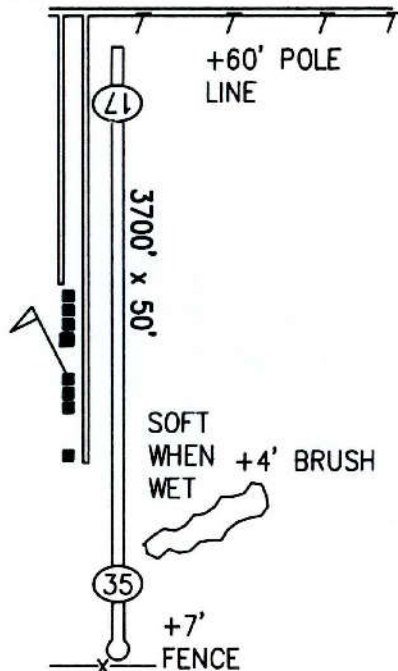
CTAF: 118.3 (TWR); ATIS: 118.85; UNICOM: 122.95

REMARKS: REPAIRS (MJ/MN-E,A,AVI); RENT CARS; TAXI; FOOD-LODGING  
(ON FIELD); PUB APCH; NDB 251 AM; TOWER (6:30A-11:30P)

FBO: HUGHES AVIATION SERVICES 335-3501

## AMARILLO, Palo Duro

1E4



LAT: 35°08.5'  
LONG: 101°50.2'  
ELEV: 3639  
LOCATION: 3 S

MANAGER: DONALD CONLEY - 5100 YALE - 79118  
(806)355-9482

ATTENDED: NO

FUEL: NO

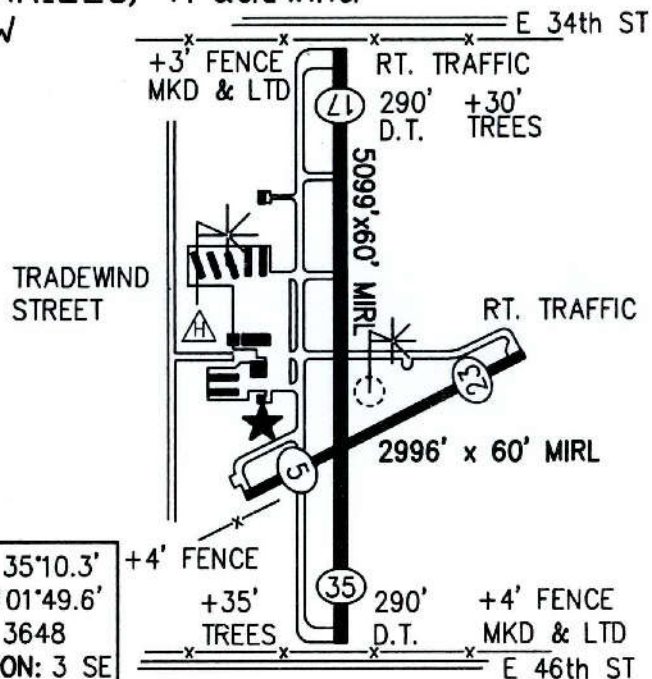
REMARKS: FOOD-LODGING (4 MI); DANGEROUS AIRPORT FOR TRANSIENTS

LIGHTS: NO

CTAF: 122.9 (M)

## AMARILLO, Tradewind

TDW



LAT: 35°10.3'  
LONG: 101°49.6'  
ELEV: 3648  
LOCATION: 3 SE

MANAGER: LARRY L. BOYD - PO BOX 31930 - 79120  
(806)376-5203

ATTENDED: 5:00A-11:00P

FUEL: 100LL; JET-A

REMARKS: REPAIRS (MJ/MN-E,A,AVI); TAXI; CAR RENTAL; FOOD (ON FIELD); LODGING (2 MI); PUB APCH; NDB 251 AM

LIGHTS: RC-122.8

CTAF: 122.8 (U)

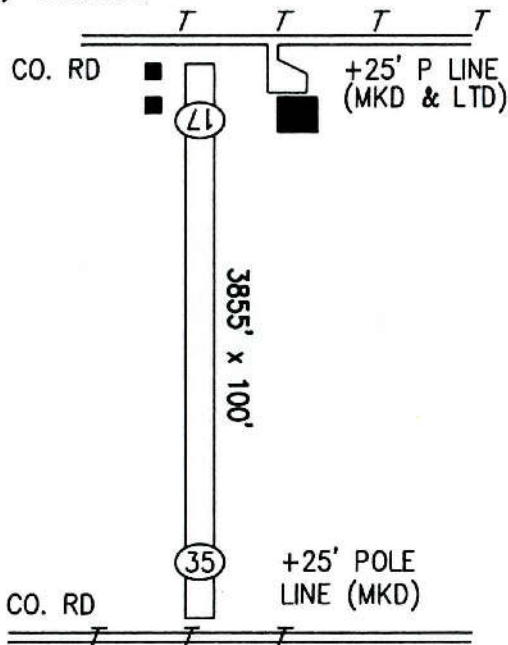
FBO: TRADEWIND TURBINES 376-5203  
AMARILLO FLYING SERVICE 372-7110





## ANGLETON, Bailes

7R9



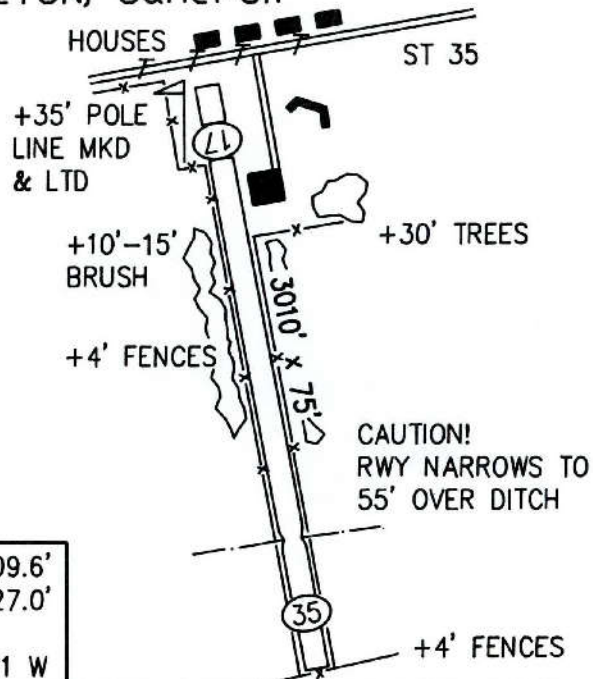
LAT: 29°09.9'  
 LONG: 95°24.0'  
 ELEV: 21  
 LOCATION: 2 E

MANAGER: SHIRLEY WEST - 1010 E MULBERRY ST - 77515  
 (409)849-3861

ATTENDED: NO                      LIGHTS: NO  
 FUEL: NO                              CTAF: 122.9 (M)  
 REMARKS: FOOD-LODGING (2 MI)

## ANGLETON, Cameron

T34

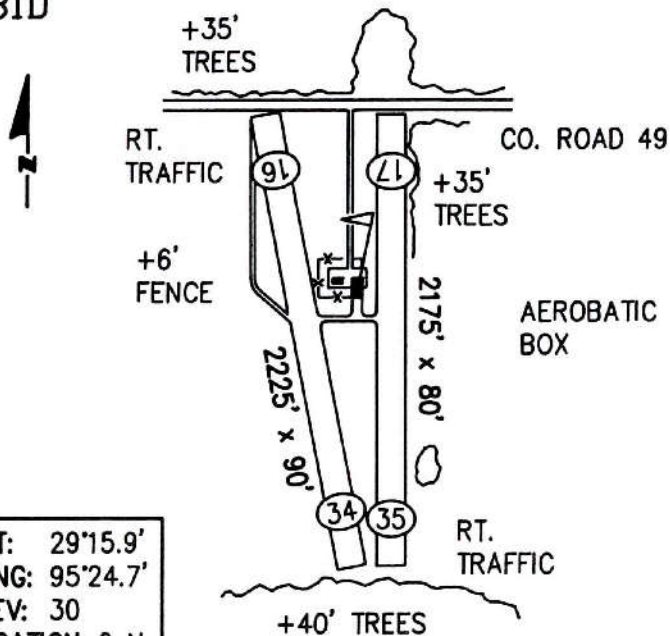


LAT: 29°09.6'  
 LONG: 95°27.0'  
 ELEV: 25  
 LOCATION: 1 W

MANAGER: E.E. CAMERON - 917 E. MULBERRY - 77515  
 (409)849-8464

ATTENDED: NO                      LIGHTS: NO  
 FUEL: NO                              CTAF: 122.9 (M)  
 REMARKS: TAXI; FOOD-LODGING (1 MI); APCH RWY 17 AT 500' FROM  
 NE AT 45° TO A 1/2 MI FINAL; APCH RWY 35 AT 500'  
 FROM SE TO A 1/2 MI FINAL

**ANGLETON, Custom Air Service  
81D**

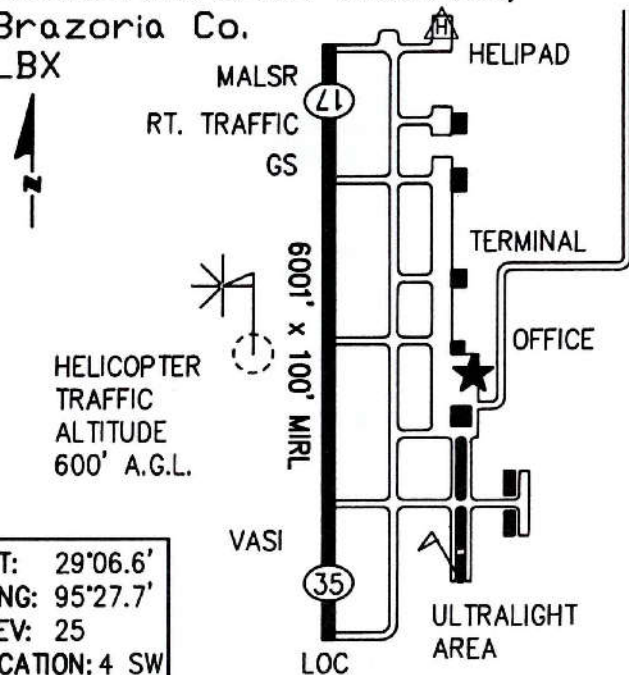


LAT: 29°15.9'  
LONG: 95°24.7'  
ELEV: 30  
LOCATION: 6 N

MANAGER: YVONNE M. SKINNER - 2720-A COUNTY RD 49 - 77515  
(713)595-2189  
ATTENDED: 8:00A-8:00P LIGHTS: NO  
FUEL: 100LL CTAF: 122.9 (M)  
REMARKS: REPAIRS (MJ/MN-E,A); FOOD-LODGING (7 MI); CHECK  
RULES BEFORE USING AEROBATIC BOX

FBO: CUSTOM AIR SERVICE 595-2189

**ANGLETON/LAKE JACKSON,  
Brazoria Co.  
LBX**

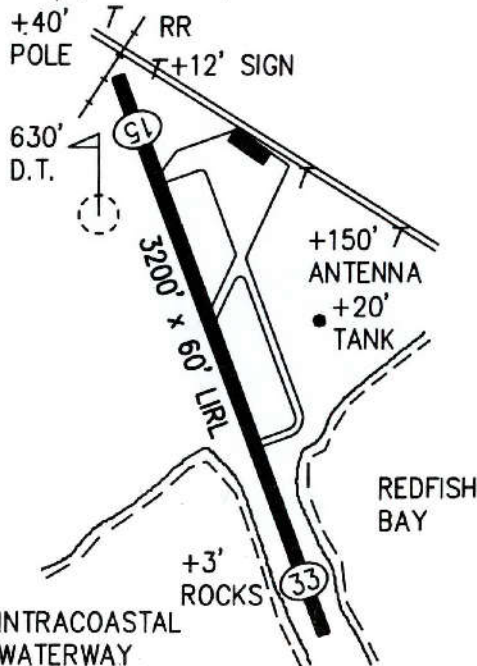


LAT: 29°06.6'  
LONG: 95°27.7'  
ELEV: 25  
LOCATION: 4 SW

MANAGER: SANDY WEEMS - RT 1 BOX 5 - ANGLETON - 77515  
(409)849-5755/5756  
ATTENDED: 7:30A-7P M-F APR-OCT LIGHTS: RC 123.0  
FUEL: 100LL; JET-A CTAF: 123.0 (U)  
REMARKS: REPAIRS (MN-E,A); RENT CAR; TAXI; FOOD-LODGING (3 MI);  
PUB APCH; NDB 263 LB; AIRPORT LOCATED 5 MILES NORTH  
OF LAKE JACKSON; ATTENDED: NOV-MAR 7:30A-5P M-F,  
10A-3P S-S AND APR-OCT 8A-6P S-S

## ARANSAS PASS, Municipal

Ø3R

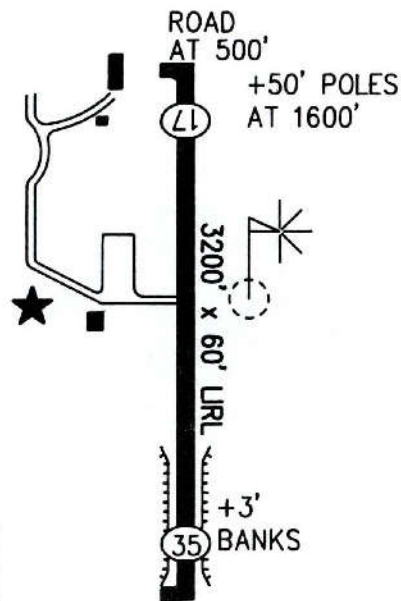


LAT: 27°53.0'  
 LONG: 97°08.9'  
 ELEV: 9  
 LOCATION: 1 S

MANAGER: DIANE KASTER - AIR LOGISTICS - 427 E RANSOM - 78336  
 (512)758-1947  
 ATTENDED: DAWN-DUSK LIGHTS: YES  
 FUEL: 100LL; JET-A CTAF: 122.8 (U)  
 REMARKS: REPAIRS (MJ/MN-E, A HELICOPTER ONLY); TAXI; FOOD-  
 LODGING (2 MI)

## ARCHER CITY, Municipal

1ØXS



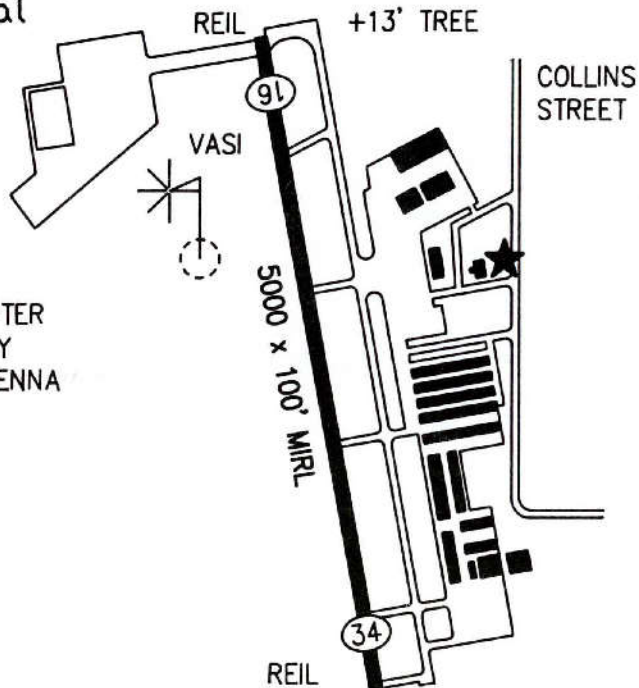
LAT: 33°34.9'  
 LONG: 98°37.1'  
 ELEV: 1065  
 LOCATION: 1 SE

MANAGER: L.B. BOREN, JR. - CITY SEC - BOX 367 - 76351  
 (817)574-4570  
 ATTENDED: NO LIGHTS: YES  
 FUEL: NO CTAF: 122.9 (M)  
 REMARKS:

ARLINGTON, Municipal  
F54



PVT HELICOPTER  
TEST FACILITY  
W/+84' ANTENNA



LAT: 32°39.8'  
LONG: 97°05.6'  
ELEV: 630  
LOCATION: 4 S

MANAGER: ROBERT PORTER - PO BOX 231 - 76004  
(817)465-7831

ATTENDED: 24 HRS LIGHTS: YES (VASI-123.0)

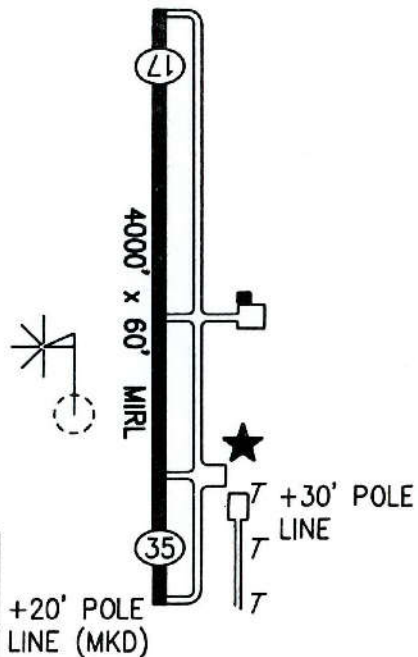
FUEL: 100LL; JET-A CTAF: 123.0 (U)

REMARKS: REPAIRS (MJ/MN-E,A); CAR RENTAL; TAXI; FOOD-  
LODGING (5 MI); PUB APCH; NO FUEL FROM 11P-7A

FBO: CITY OF ARLINGTON 465-7831  
COTHRON AVIATION 467-6111  
EXECUTIVE FLIGHT 467-7050  
AERO CADE 468-1320  
FLIGHT DYNAMICS 472-8307

## ASPERMONT, Stonewall Co.

T60



LAT: 33°10.3'  
 LONG: 100°11.8'  
 ELEV: 1744  
 LOCATION: 1 NE

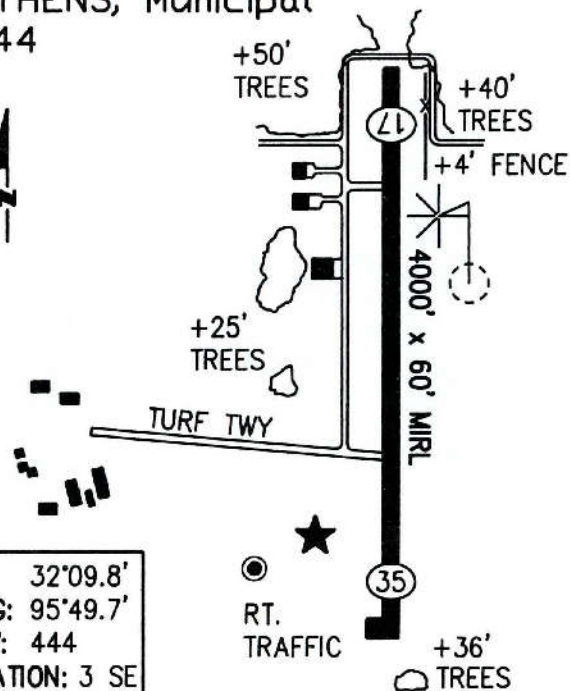
MANAGER: BOBBY McGOUGH - CO JUDGE - PO BOX 366 - 79502  
 (817)989-3393

ATTENDED: NO  
 FUEL: NO  
 REMARKS: TRANSPORTATION TO TOWN; FOOD-LODGING (3 MI)

LIGHTS: YES  
 CTAF: 122.9 (M)

## ATHENS, Municipal

F44



LAT: 32°09.8'  
 LONG: 95°49.7'  
 ELEV: 444  
 LOCATION: 3 SE

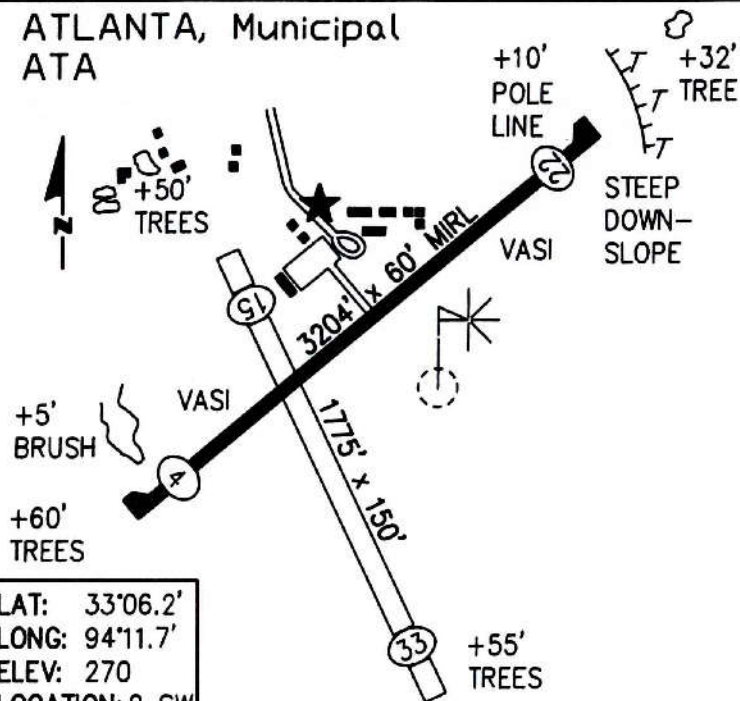
MANAGER: KEVIN P. EVANS - 501 N PINKERTON - 75751  
 (903)784-5415

ATTENDED: 9:00A-DUSK  
 FUEL: 100LL, JET-A  
 REMARKS: FOR FUEL AFTER HOURS 677-3710; PUB APCH;  
 NDB 269 AHX

LIGHTS: YES  
 CTAF: 123.0 (U)

FBO: ATHENS AVIATION 677-1897

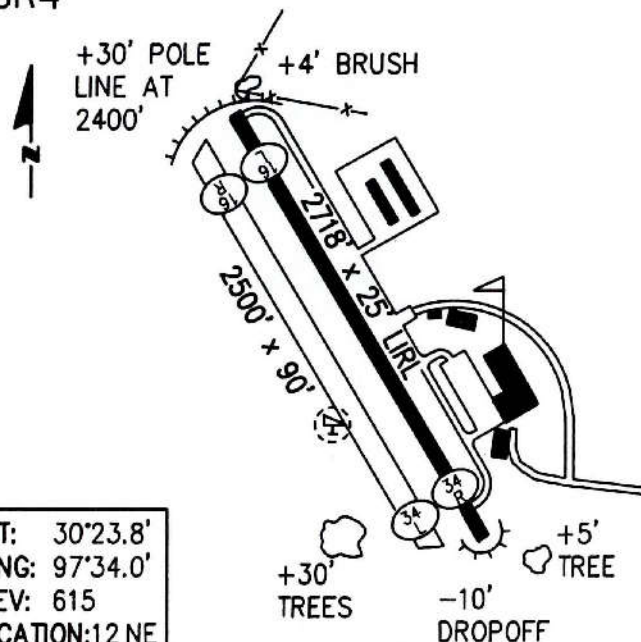
**ATLANTA, Municipal  
ATA**



LAT: 33°06.2'  
LONG: 94°11.7'  
ELEV: 270  
LOCATION: 2 SW

MANAGER: JIM LONG - CITY MGR - PO BOX 669 - 75551  
(903)796-2192 OR 796-9957  
ATTENDED: 8:00A-5:00P M-F LIGHTS: RC (122.9)  
FUEL: 100LL CTAF: 122.9 (M)  
REMARKS: REPAIRS (MJ/MN-E,A,AVI); CAR RENTAL; FOOD-LODGING  
(1/2 MI); PUB APCH; NDB 347 ATA; WATCH FOR DEER ON  
RUNWAYS

**AUSTIN, Bird's Nest  
6R4**

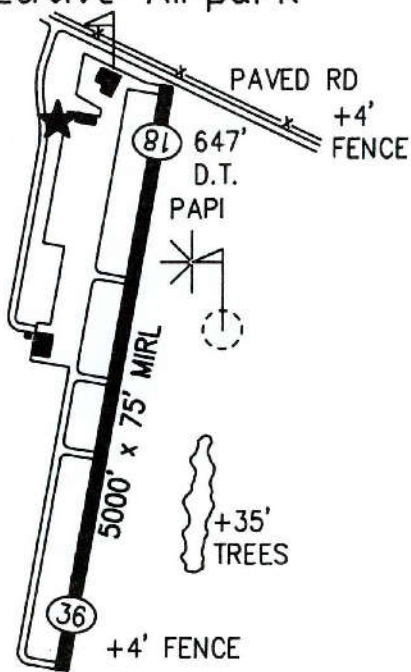


LAT: 30°23.8'  
LONG: 97°34.0'  
ELEV: 615  
LOCATION: 12 NE

MANAGER: J.V. KAHLBAU - 1480 S FM 1626 - BUDA, TEXAS 78610  
(512)272-5337  
ATTENDED: 10:00A-5:00P LIGHTS: YES  
FUEL: NO CTAF: 122.9 (M)  
REMARKS:

FBO: BIRD'S NEST AVIATION 272-5337/5943

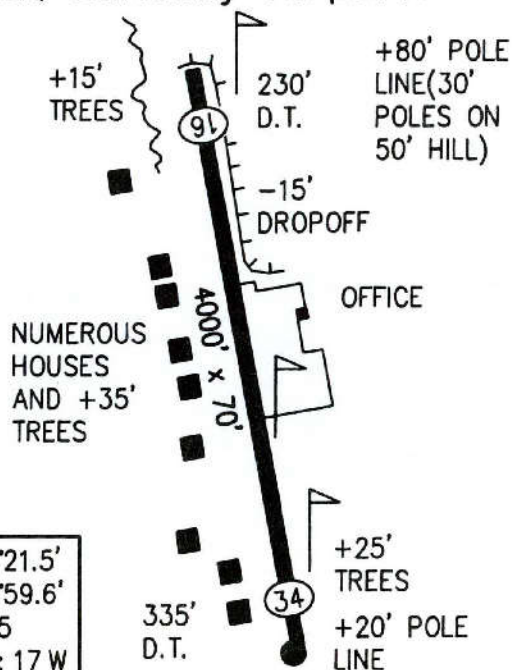
### AUSTIN, Executive Airpark 3R3



LAT: 30°24.8'  
LONG: 97°39.9'  
ELEV: 761  
LOCATION: 9 N

MANAGER: JIM CRAIG - 811 DESSAU RD - 78753  
(512)251-4103  
ATTENDED: 7:00A-8:00P LIGHTS: YES  
FUEL: 100LL; JET-A CTAF: 122.8 (U)  
REMARKS: REPAIRS (MJ/MN-E,A,AV); CAR RENTAL; FOOD-LODGING  
(4 MI); PUB APCH  
FBO: CASTLEBERRY INSTRUMENTS AND AVIONICS 251-3441  
FIRST EXECUTIVE AIR 251-2361

### AUSTIN, Lakeway Airpark 3R9

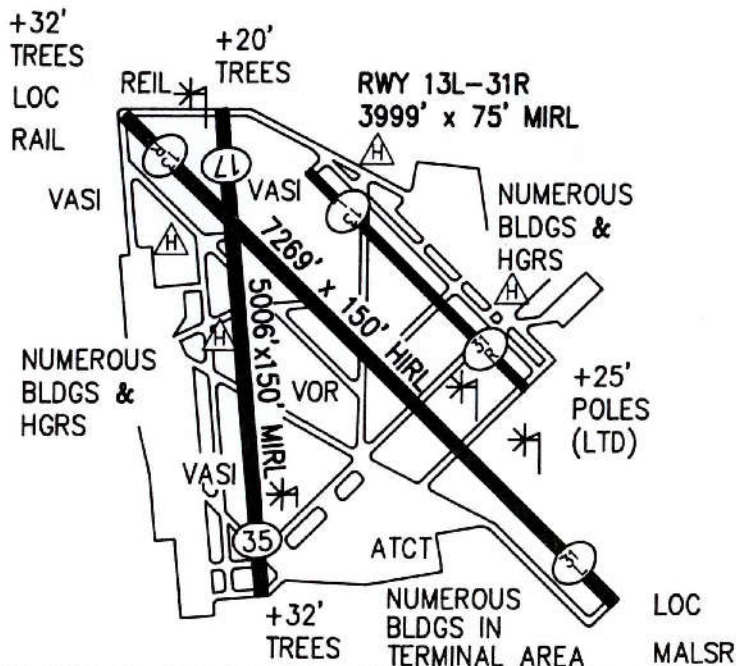


LAT: 30°21.5'  
LONG: 97°59.6'  
ELEV: 905  
LOCATION: 17 W

MANAGER: ROLAND SPIVEY - 115 FLYING SCOT - 78734  
(512)261-7250  
ATTENDED: 8:00A-SUNSET LIGHTS: NO  
FUEL: 100LL CTAF: 123.0 (U)  
REMARKS: COURTESY VAN; RENTAL CAR; FOOD-LODGING (1 MI); TOUCH  
AND GO TRAFFIC PROHIBITED; PUB APCH; WATCH FOR DEER  
ON RUNWAY; WATCH FOR CULVERTS WEST SIDE OF RWY  
FBO: LAKEWAY RESORT 261-7250



AUSTIN, Robert Mueller Municipal  
AUS



LAT: 30°17.9'  
LONG: 97°42.1'  
ELEV: 632  
LOCATION: 3 NE

MANAGER: CHARLES GATES - AVIATION DIR - 3600 MANOR RD - 78723  
(512)472-5439

ATTENDED: 24 HRS

FUEL: 100LL; JET-A

REMARKS: REPAIRS (MJ/MN-E,A,AVI); CAR RENTAL; TAXI; FOOD (ON FIELD);  
LOGGING (2 MI); NDB AU 353; PUB APCH

LIGHTS: YES

TWR: 121.0; ATIS: 119.2; UNICOM: 122.95; FSS: 122.55

122.2  
122.1R

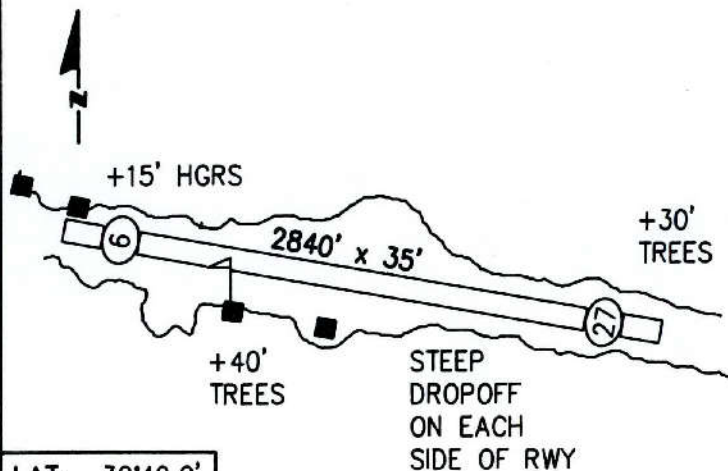
FBO: AUSTIN AERO - 479-6666

AUSTIN JET CORP - 472-8739

PAGE AVJET - 476-5451 (WEST)

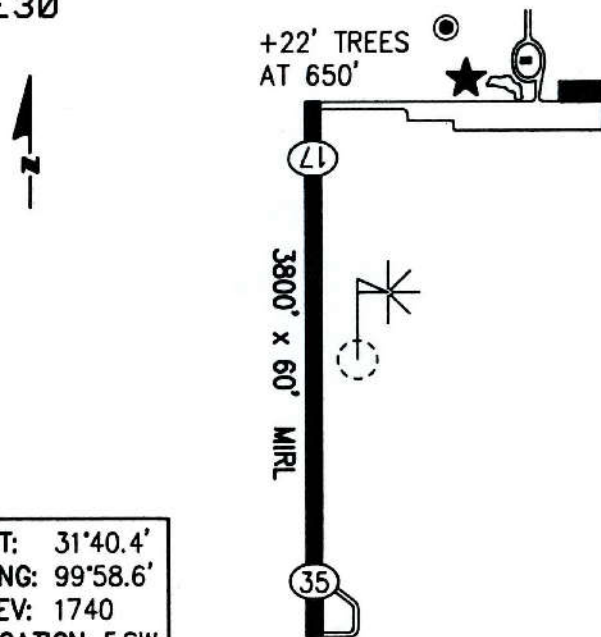
474-7600 (EAST)

SKYCHEF INFLIGHT CATERING - 478-6902

**AVINGER, McKenzie Field**  
**6F9**


LAT: 32°49.0'  
 LONG: 94°37.0'  
 ELEV: 360  
 LOCATION: 6 SW

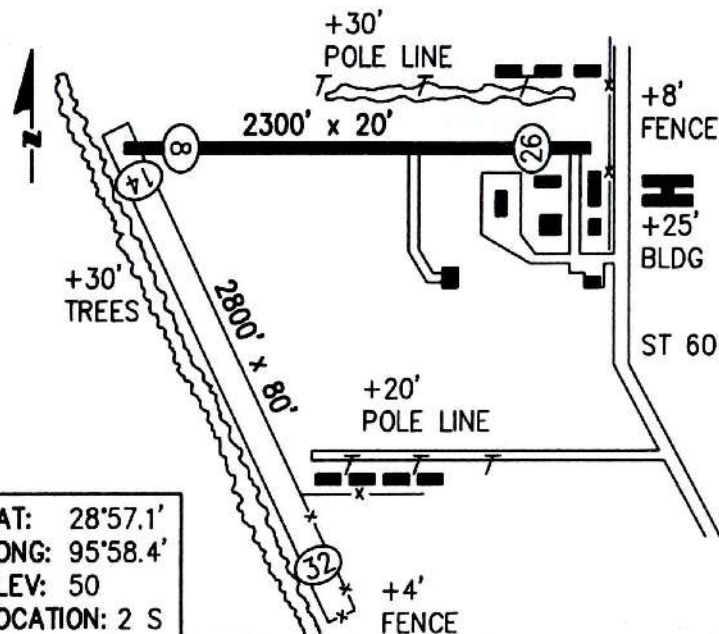
MANAGER: FRED A. MCKENZIE - RT 1 BOX 404 - 75630  
 (903)755-2240  
 ATTENDED: NO                      LIGHTS: NO  
 FUEL: NO                              CTAF: 122.9 (M)  
 REMARKS: WATCH FOR DEER ON RUNWAY; LANDING FEES

**BALLINGER, Bruce Field**  
**E30**


LAT: 31°40.4'  
 LONG: 99°58.6'  
 ELEV: 1740  
 LOCATION: 5 SW

MANAGER: KATHY WINNETT - RT 1 BOX 40A - 76821  
 (915)365-3907  
 ATTENDED: 24 HRS                      LIGHTS: RC (123.6)  
 FUEL: 100LL                              CTAF: 122.9 (M)  
 REMARKS: FOOD-LODGING (4 MI); PUB APCH; NDB 239 UBC

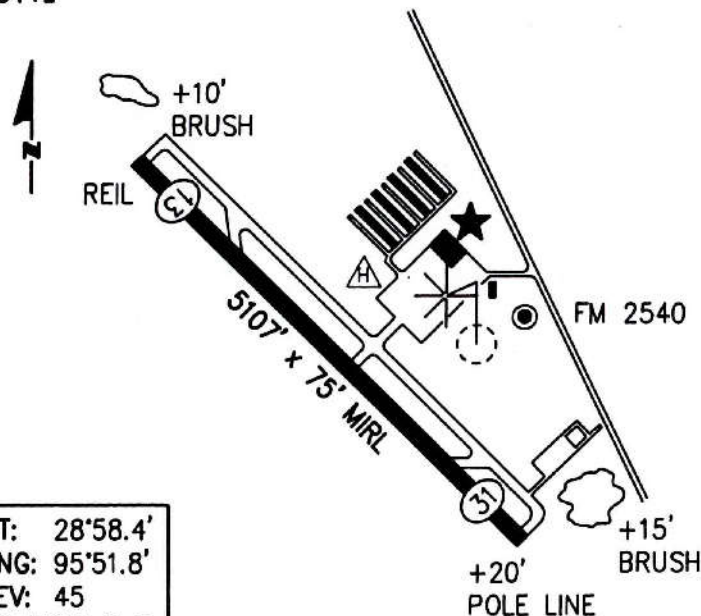
**BAY CITY, Fehmel Dusting Service  
TX11**



LAT: 28°57.1'  
LONG: 95°58.4'  
ELEV: 50  
LOCATION: 2 S

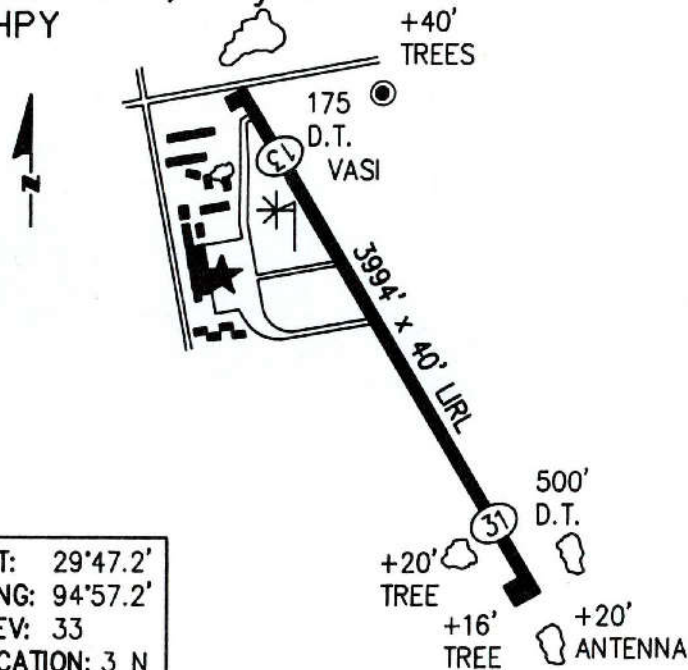
MANAGER: J.W. FEHMEI - 800 6TH ST - 77414  
(409)245-3481  
ATTENDED: DAYLIGHT (MON-SAT) LIGHTS: NO  
FUEL: NO CTAF: 122.9 (M)  
REMARKS: RWY 14-32 NOT REGULARLY MAINTAINED, CHECK WITH  
AIRPORT MANAGER BEFORE USING

**BAY CITY, Municipal  
3R1**



LAT: 28°58.4'  
LONG: 95°51.8'  
ELEV: 45  
LOCATION: 5 E

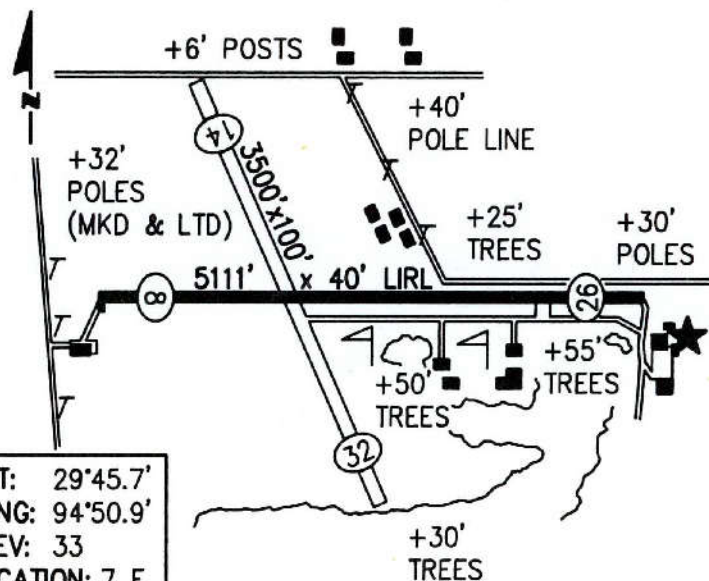
MANAGER: CHARLES WILLIAMS - RT 3 BOX 154 - 77414  
(409)244-5037  
ATTENDED: 7:30A-7:30P LIGHTS: YES  
FUEL: 100LL, JET-A CTAF: 122.8 (U)  
REMARKS: REPAIRS (MJ/MN-E,A,AVI); TAXI & RENT CAR; FOOD-  
LODGING (5 MI); PUB APCH; NDB 344 BYY

**BAYTOWN, Baytown  
HPY**


LAT: 29°47.2'  
LONG: 94°57.2'  
ELEV: 33  
LOCATION: 3 N

MANAGER: JOE A. EDDLEMAN - 5600 BARKALOO ROAD - 77521  
(713)421-1671  
ATTENDED: DAWN-DUSK LIGHTS: YES  
FUEL: 100LL, JET-A, AUTO CTAF: 122.8 (U)  
REMARKS: REPAIRS (MJ/MN-E,A); CAR RENTAL; FOOD-LODGING (3 MI)  
PUB APCH; NDB 275 HPY

FBO: CHANNEL AVIATION, INC. 421-1671

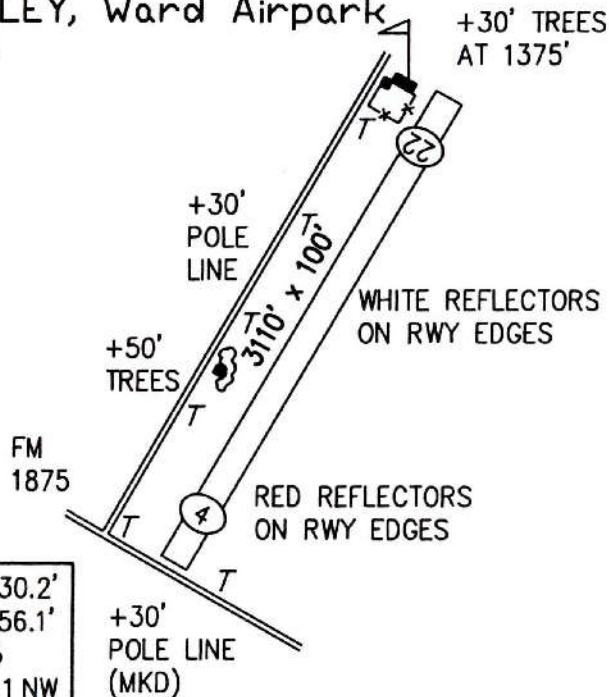
**BAYTOWN, R.W.J. Airpark  
54TX**


LAT: 29°45.7'  
LONG: 94°50.9'  
ELEV: 33  
LOCATION: 7 E

MANAGER: BUDDY JOHNSON - PO BOX 1029 - 77520  
(713)383-2320; 573-1161  
ATTENDED: 8:00A-6:00P LIGHTS: YES  
FUEL: 100LL, JET-A CTAF: 122.7 (U)  
REMARKS: REPAIRS (MJ/MN-A,E); CAR RENTAL; FOOD-LODGING (10 MI)  
PUB APCH

FBO: BAY AREA AVIATION, INC. 383-2320

**BEASLEY, Ward Airpark  
5TA9**



LAT: 29°30.2'  
LONG: 95°56.1'  
ELEV: 105  
LOCATION: 1 NW

+30'  
POLE LINE  
(MKD)

MANAGER: R.A. WARD - PO BOX 72 - 77417  
(409)387-2277

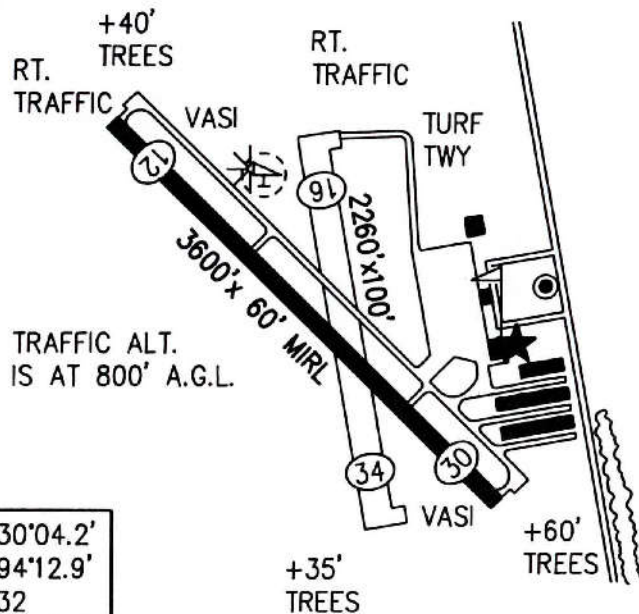
ATTENDED: 24 HRS

FUEL: NO

REMARKS:

LIGHTS: NO  
CTAF: 122.9(M)

**BEAUMONT, Municipal  
BMT**



LAT: 30°04.2'  
LONG: 94°12.9'  
ELEV: 32  
LOCATION: 6 W

MANAGER: KIRBY RICHARD - PO BOX 3827 - 77704  
(409)880-3742

ATTENDED: 7:00A-7:00P

FUEL: 100LL; JET-A

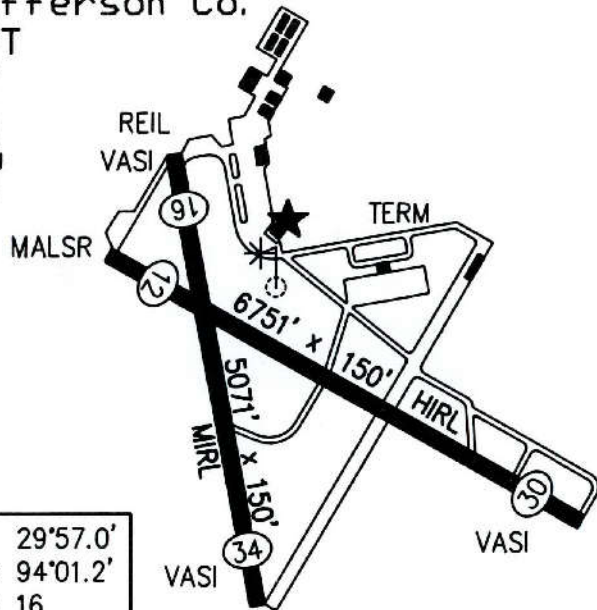
REMARKS: REPAIRS (MJ/MN-E,A); TAXI; FOOD-LODGING (10 MI);  
PUB APCH; VFR NDB 368 GDE; PARACHUTE ACTIVITY;  
PHONE AT AIRPORT 866-0084

LIGHTS: RC-123.0

CTAF: 123.0 (U)

FBO: BEAUMONT WINGS, INC. 866-0084

BEAUMONT/PORT ARTHUR,  
Jefferson Co.  
BPT

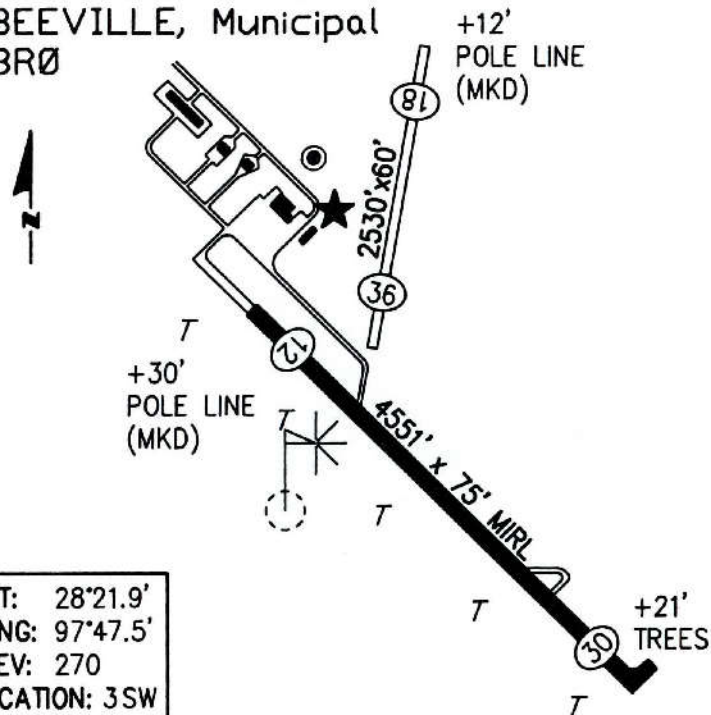


LAT: 29°57.0'  
LONG: 94°01.2'  
ELEV: 16  
LOCATION: 9 SE

MANAGER: ROBERT S. THOMAS-2748 VITERBO RD/BOX 9-BEAUMONT  
ZIP: 77705 (409)722-0251  
ATTENDED: 24 HRS  
FUEL: 100LL; JET-A  
REMARKS: REPAIRS (MJ/MN-E,A,AVI), UNICOM: 122.95  
LIMCO; FOOD-LODGING (ON FIELD); PUB APCH; NDB 257 BP  
LIGHTS: RC (122.95-10P-6A)  
CTAF: 119.5 (TWR) ATIS: 126.3

FBO: SILVER HAWK 722-9399

BEEVILLE, Municipal  
3RØ

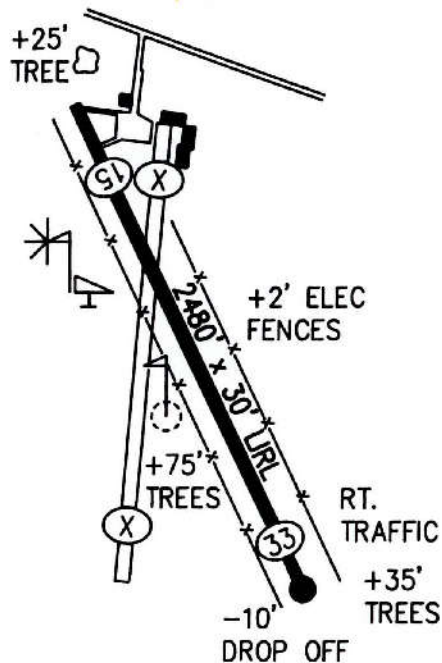


LAT: 28°21.9'  
LONG: 97°47.5'  
ELEV: 270  
LOCATION: 3SW

MANAGER: KIRKBY TOWNSEND - RT 1 BOX 238 W - 78102  
(512)358-0410  
ATTENDED: 8:00A-DUSK  
FUEL: 100LL, JET-A  
REMARKS: REPAIRS (MN-E,A); TAXI; FOOD-LODGING (4 MI); PUB APCH  
NDB 284 BEA; ULTRALIGHT ACTIVITY  
LIGHTS: RC (122.8)  
CTAF: 122.8 (U)

FBO: PROFESSIONAL CONTROLLERS, INC. 358-6318

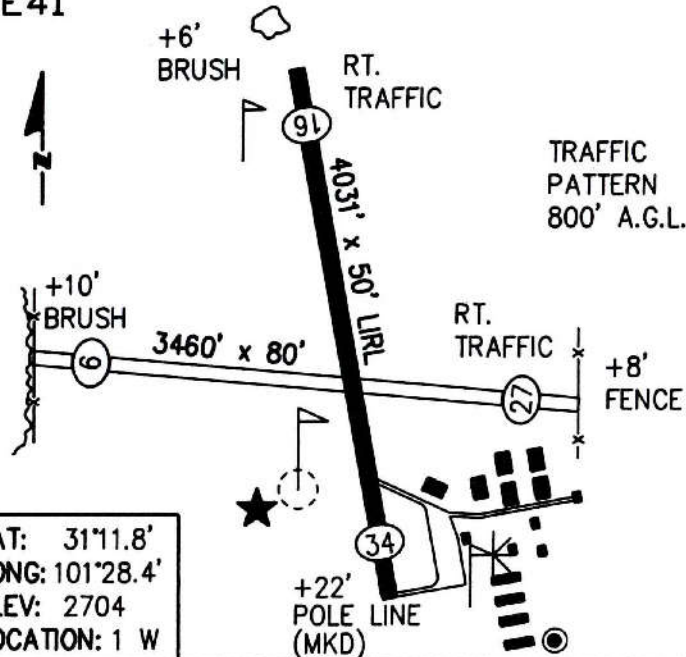
**BELLVILLE, Grawunder Field**  
Ø6R



LAT: 29°56.5'  
LONG: 96°14.8'  
ELEV: 289  
LOCATION: 1 SE

MANAGER: HENRY GRAWUNDER - PO BOX 159 - 77418  
(409)865-3250  
ATTENDED: 24 HRS  
FUEL: NO  
REMARKS: FOOD-LODGING (1/2 MI); SOUTH END OF RWY 46.7' LOWER THAN NORTH END  
LIGHTS: YES  
CTAF: 122.8 (U)

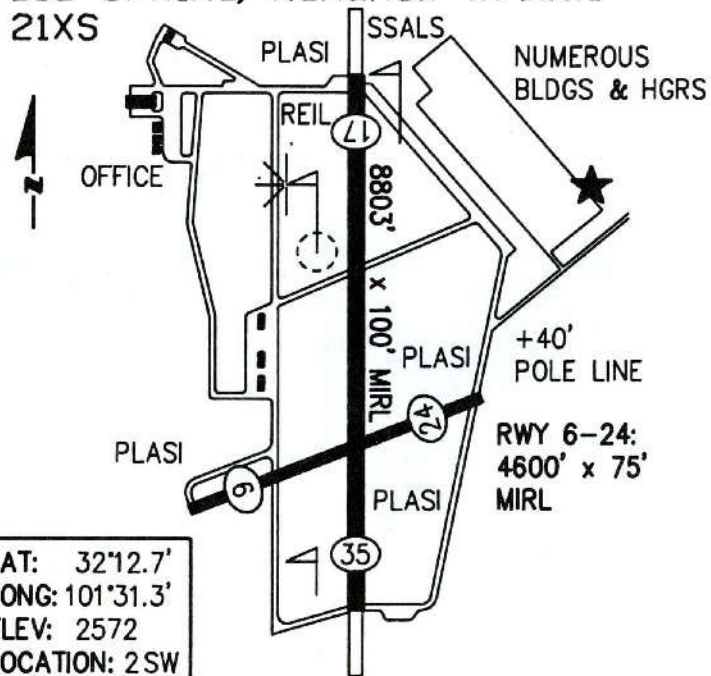
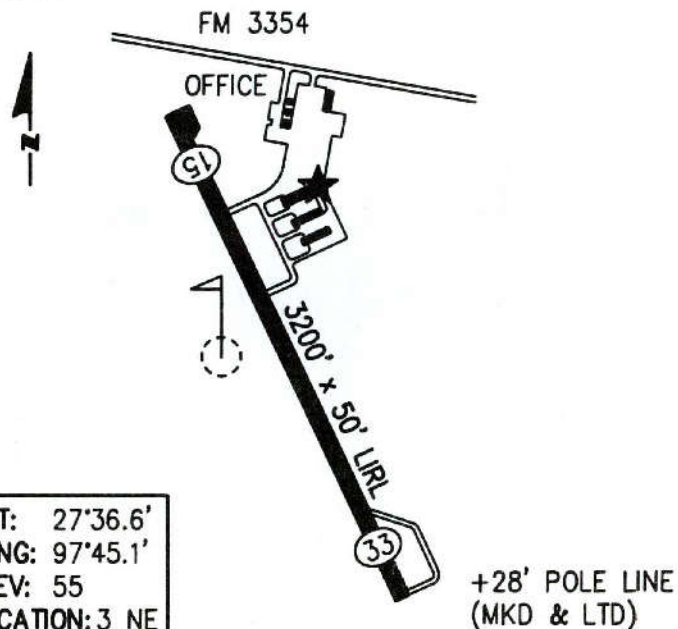
**BIG LAKE, Reagan County**  
E41



TRAFFIC  
PATTERN  
800' A.G.L.

LAT: 31°11.8'  
LONG: 101°28.4'  
ELEV: 2704  
LOCATION: 1 W

MANAGER: FRANK SANDEL - CO JUDGE - CO COURTHOUSE - 76932  
(915)884-2665  
ATTENDED: NO  
FUEL: 100LL  
REMARKS: FOOD-LODGING (1 1/2 MI); PUB APCH; NDB 341 LUJ; CAUTION: WATCH FOR DEER ON RUNWAYS  
LIGHTS: RC (123.5)  
CTAF: 122.9 (M)

**BIG SPRING, McMahon-Wrinkle  
21XS**

**BISHOP, Municipal  
Ø7R**


MANAGER: HAL BOYD - PO BOX 3190 - 79721-3190  
(915)263-1388  
ATTENDED: 8:00A-4:00P  
FUEL: 100LL, JET-A  
REMARKS: FOOD-LODGING (2-4 MI); PUB APCH; AFTER HOURS FUEL (263-3985)

LIGHTS: RC-122.8  
CTAF: 122.8 (U)

FBO: BASIN AVIATION 263-8917

MANAGER: SAM STANLEY - PO BOX 155 - 78343  
(512)584-3324  
ATTENDED: 24 HRS  
FUEL: 100LL  
REMARKS: FOOD-LODGING (4 MI)

LIGHTS: YES  
CTAF: 122.9 (M)

FBO: SAM STANLEY 584-3324



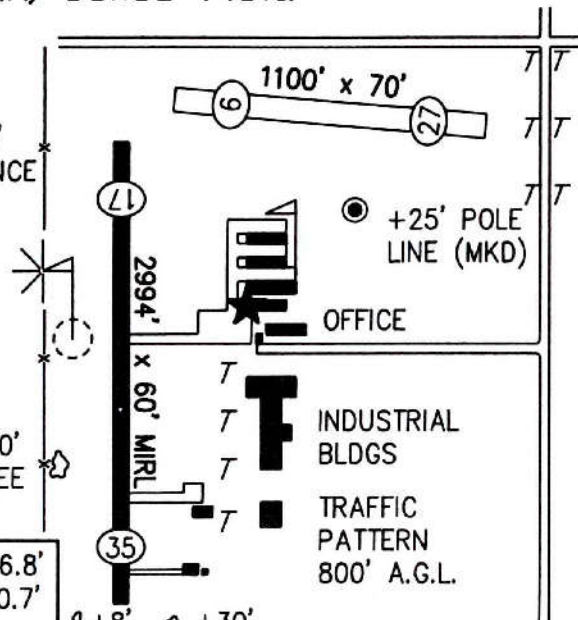
### BONHAM, Jones Field

F00



+6' FENCE

+10' TREE



LAT: 33°36.8'  
LONG: 96°10.7'  
ELEV: 619  
LOCATION: 2 N

+8' TREES  
+30' TREES

MANAGER: JOE HALL - 301 E 5TH ST - 75418  
(903)583-7555  
ATTENDED: DAWN-DUSK (TUE-SUN) LIGHTS: RC (122.8)  
FUEL: 100LL CTAF: 122.8 (U)  
REMARKS: CAR RENTAL; TAXI; FOOD-LODGING (3 MI); PUB APCH;  
NDB 415 HJM

### BORGER, Hutchinson Co.

BGD



+9' POLE  
LINE AT  
500'

STEEP  
DOWNSLOPE  
RWY 17 AND 21

+10' TREES

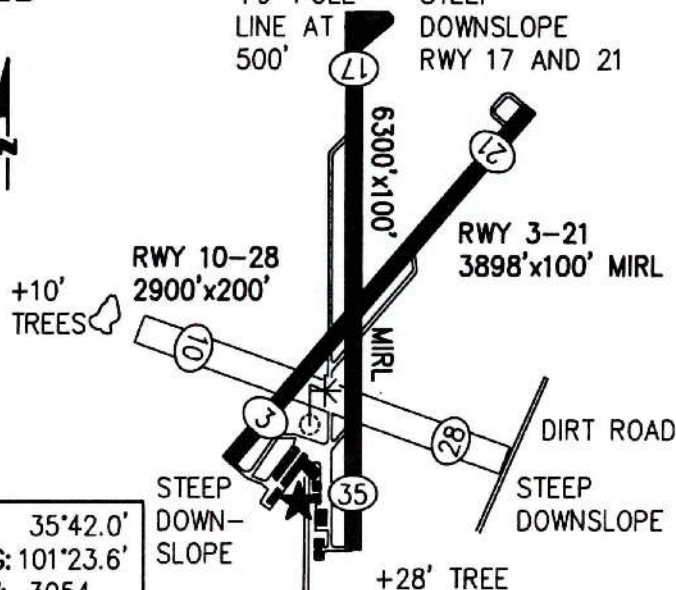
RWY 10-28  
2900'x200'

RWY 3-21  
3898'x100' MIRL

STEEP  
DOWN-  
SLOPE

DIRT ROAD  
STEEP  
DOWNSLOPE

+28' TREE  
AT 775'



LAT: 35°42.0'  
LONG: 101°23.6'  
ELEV: 3054  
LOCATION: 2 N

MANAGER: TERRY MOON - PO BOX 3470 - 79007  
(806)273-2845 OR 273-6554 AFTER 8:00P  
ATTENDED: 7:00A-8:00P LIGHTS: YES  
FUEL: 100LL, JET-A CTAF: 123.0 (U)  
REMARKS: REPAIRS (MJ/MN-E,A); FOOD-LODGING (1/4 MI);  
PUB APCH; NDB 224 BPX

FBO: HUTCHINSON AIRCRAFT SERVICE 274-6781  
HUTCHINSON COUNTY AIRPORT 273-2845/6554

# ***Bott*** EQUIPMENT COMPANY, INC.

(713) 644-5391  
 (800) 324-2688 (In Texas)  
 FAX (713) 644-5859  
 6419 Winfree, Houston, Texas 77087  
 P.O. Box 14235, Houston, Texas 77221

THIS ONE FOURTH PAGE AVAILABLE  
 FOR ADVERTISEMENT

COST: \$50

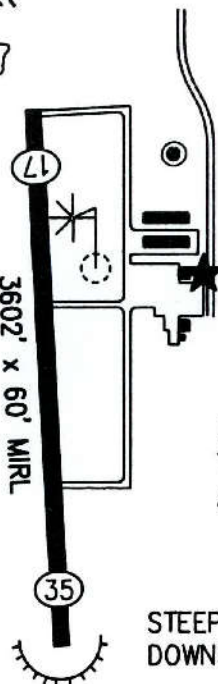
BOWIE, Municipal  
 ØF2

+32'  
 TREES



+25'  
 TREES

3602' x 60' MIRL



ULTRALIGHT  
 TRAFFIC  
 AT 300' A.G.L.

STEEP  
 DOWNSLOPE

LAT: 33°36.1'  
 LONG: 97°46.5'  
 ELEV: 1101  
 LOCATION: 4 NE

MANAGER: RAY D. WATSON - RT 4 BOX 798 - 76230  
 (817)872-2321

ATTENDED: 24 HRS

LIGHTS: RC-122.8

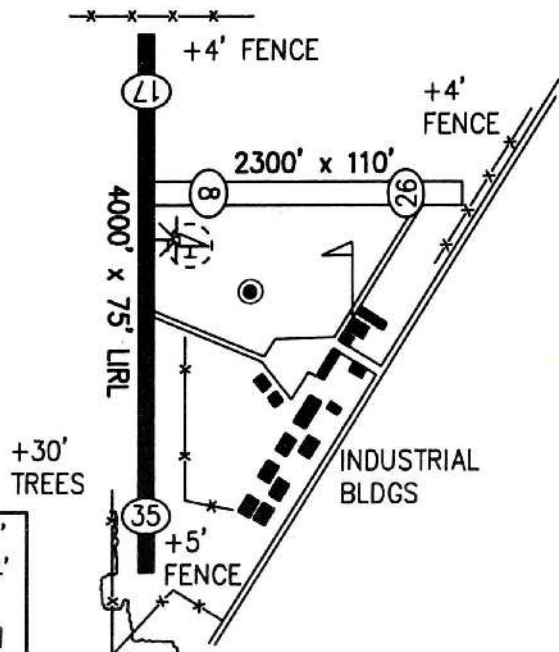
FUEL: 100LL, JET-A

CTAF: 122.8 (U)

REMARKS: REPAIRS (MJ/MN-E,A); TAXI; ULTRALIGHT ACTIVITY;  
 PUB APCH; NDB 356 GMZ

FBO: RAYMARK AVIATION 872-2321

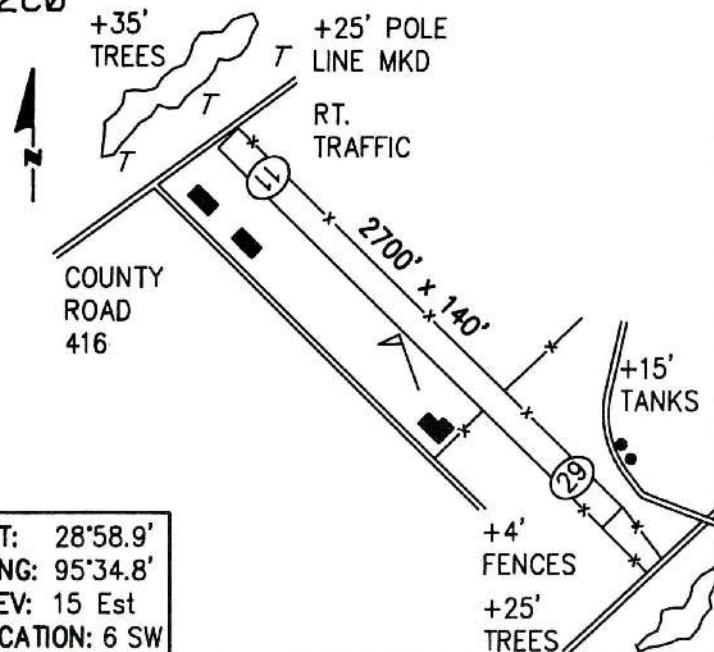
**BRADY, Curtis Field  
BBD**



LAT: 31°10.7'  
LONG: 99°19.4'  
ELEV: 1827  
LOCATION: 3 N

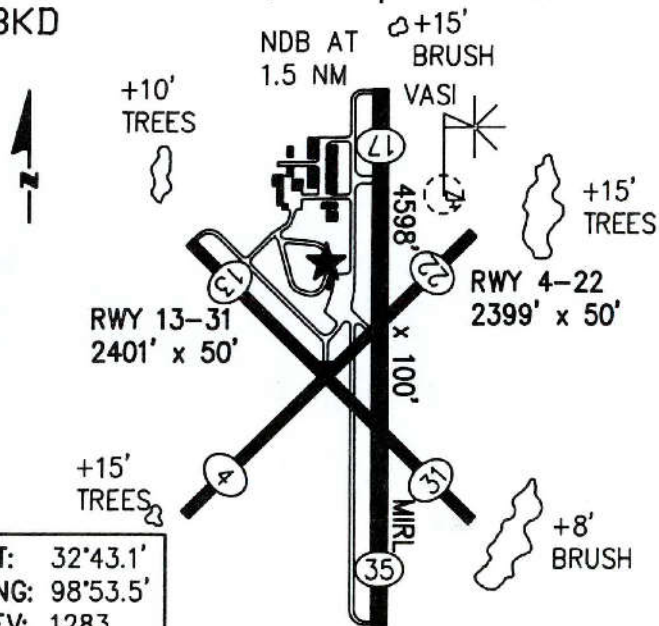
MANAGER: HAROLD MYERS - 2027 SOUTH CHINA - 76825  
(915)597-1461  
ATTENDED: 8:00A-6:00P MON-SAT LIGHTS: YES  
FUEL: 100LL CTAF: 122.8 (U)  
REMARKS: CAR RENTAL; FOOD-LODGING (3 MI);  
ULTRALIGHT ACTIVITY; ATTENDED SUNDAY 12:30P-5:30P;  
PUB APCH; NDB 380 BBD  
FBO: MYERS AVIATION SER. 597-1461 (HOME 597-5341)

**BRAZORIA, Eagle Air Park  
2CØ**



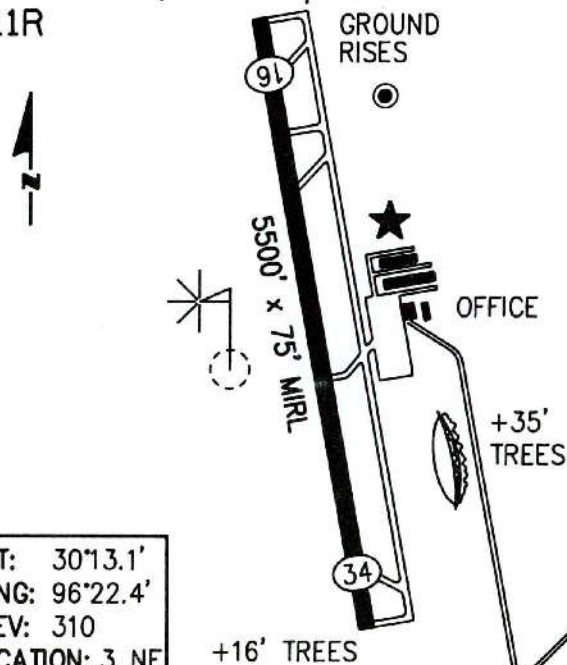
LAT: 28°58.9'  
LONG: 95°34.8'  
ELEV: 15 Est  
LOCATION: 6 SW

MANAGER: L.R. SMITH - RT 3 LOT 15, SMITH ESTATES - 77422  
(409)798-5858  
ATTENDED: NO LIGHTS: NO  
FUEL: NO CTAF: 122.9 (M)  
REMARKS:  
FBO: EAGLE FLYERS, INC. 798-6364

**BRECKENRIDGE, Stephens Co.  
BKD**


LAT: 32°43.1'  
LONG: 98°53.5'  
ELEV: 1283  
LOCATION: 2 S

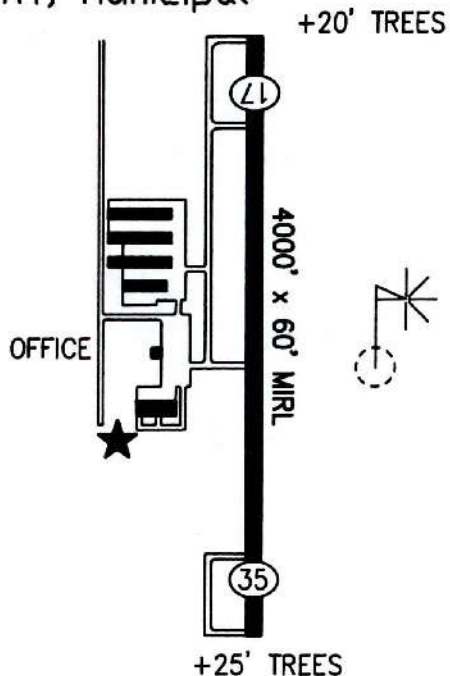
MANAGER: H.P. MINNICH - RT 1 AIRPORT - 76024  
(817)559-9129  
ATTENDED: 24 HRS LIGHTS: YES  
FUEL: 100LL, JET-A CTAF: 122.8 (U)  
REMARKS: REPAIRS (MJ/MN-E,A); TRANSPORTATION TO TOWN; FOOD-  
LODGING (2 MI); PUB APCH; NDB 245 BKD  
FBO: BRECK AIRWAYS 559-9129; EZELL AVIATION 559-3051  
BRECKENRIDGE AVI MUSEUM 559-3201; TUTTLE SPRAYING 559-2022

**BRENHAM, Municipal  
11R**


LAT: 30°13.1'  
LONG: 96°22.4'  
ELEV: 310  
LOCATION: 3 NE

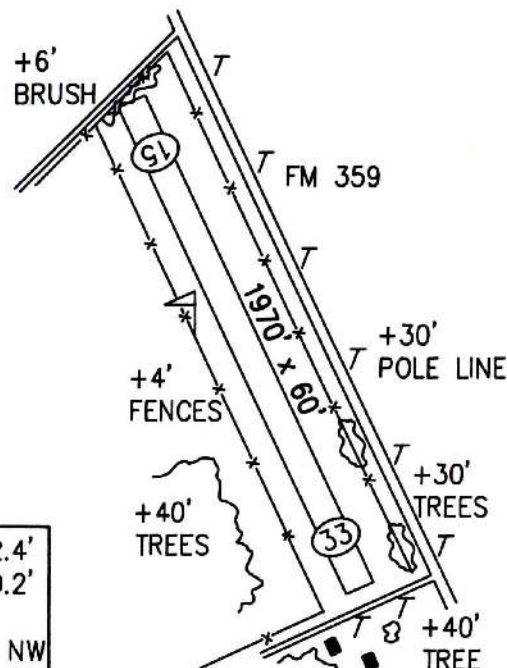
MANAGER: GARY KINER - PO BOX 2298 - 77833  
(409)836-5462  
ATTENDED: 8:00A-6:00P LIGHTS: RC (122.7)  
FUEL: 100LL, JET-A CTAF: 122.7 (U)  
REMARKS: REPAIRS (MJ/MN-E,A); TAXI; CAR RENTAL; FOOD-LODGING  
(4 MI); PUB APCH; NDB 362 BNH

**BRIDGEPORT, Municipal**  
1F9



LAT: 33°10.5'  
LONG: 97°49.7'  
ELEV: 851  
LOCATION: 4 SW

**BROOKSHIRE, Mikeska Field**  
12R



LAT: 29°52.4'  
LONG: 96°00.2'  
ELEV: 161  
LOCATION: 6 NW

MANAGER: PATRICK JOHNSON - PO BOX 509 - CHICO, TEX - 76030  
(817)683-4880  
ATTENDED: 8:00A-6:00P  
FUEL: 100LL  
REMARKS: REPAIRS (MJ/MN-E,A); COURTESY CAR; FOOD-LODGING (2 MI); PUB APCH

LIGHTS: YES  
CTAF: 123.0 (U)

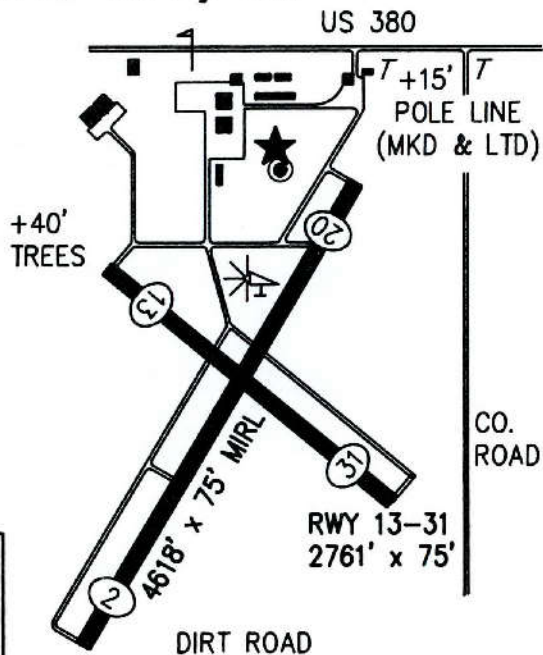
FBO: BRIDGEPORT AVIATION SER 683-4880

MANAGER: LOMAX L. MIKESKA - RT 1 BOX 81 - 77423  
(713)934-8947  
ATTENDED: DAWN-DARK  
FUEL: NO  
REMARKS: TRANSPORTATION IN EMERGENCY SITUATIONS; FOOD-LODGING (6 MI)

LIGHTS: NO  
CTAF: 122.9 (M)

BROWNFIELD, Terry Co.

Q26



LAT: 33°10.4'  
 LONG: 102°11.5'  
 ELEV: 3263  
 LOCATION: 4 E

MANAGER: R.D. (PETE) HARRIS - RT 1 - 79316  
 (806)637-4656

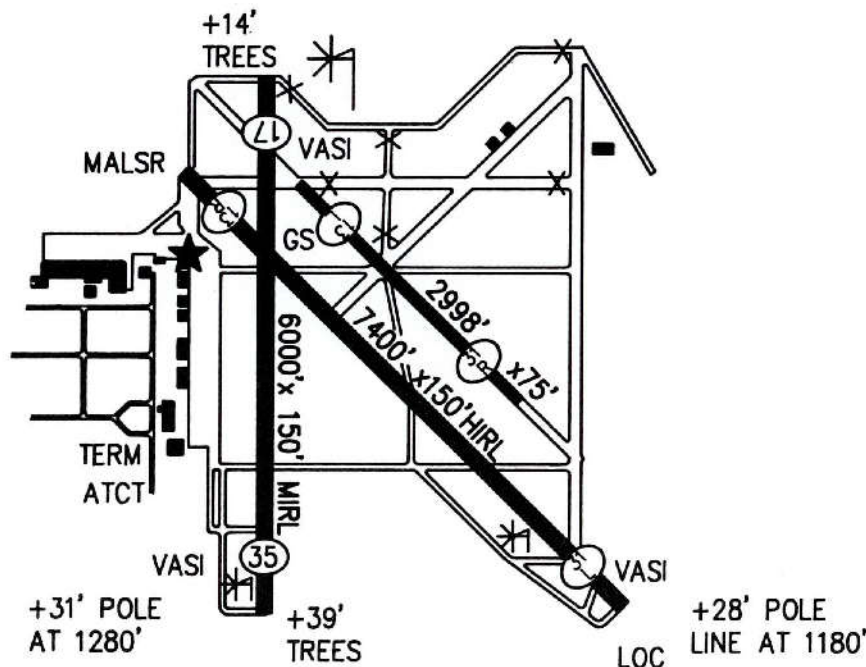
ATTENDED: 8:00A-DUSK LIGHTS: RC-122.8  
 FUEL: 100LL, JET-A CTAF: 122.8 (U)  
 REMARKS: REPAIRS (MJ/MN-E,A); FOOD-LODGING (4 MI); PUB APCH;  
 NDB 311 BFE

FBO: HARRIS FLYING SERVICE 637-4656  
 SOUTH PLAINS AERO 637-6064

THIS ONE HALF PAGE AVAILABLE  
 FOR ADVERTISEMENT

COST: \$100

**BROWNSVILLE, South Padre Island International  
BRO**



**LAT:** 25°54.4'  
**LONG:** 97°25.5'  
**ELEV:** 23  
**LOCATION:** 4 E

**MANAGER:** DAVID F. RADER - PO BOX 3221 - 78523

(512)542-4373

**ATTENDED:** 6:00A-12:00MID

**FUEL:** 100LL; JET-A; AUTO

**REMARKS:** REPAIRS (MJ/MN-E,A,AVI); TAXI; UNICOM: 122.95

**LIGHTS:** YES; MALSR 13R 118.9

**CTAF:** 118.9 (T); ATIS: 128.55

BUS; FOOD (ON FIELD); LODGING (5 MI); PUB APCH; NDB 393 BR;  
TOWER OPERATES 6:00A-12 MID ; RIGHT TRAFFIC RWYS 13R & 31R  
WHEN TOWER CLOSED; MIRL RWY 17-35 NOT AVAILABLE AFTER 10:00P

**FBO:** BROWNSVILLE AIR CENTER 542-0245

BORDER AIRCRAFT 542-5572

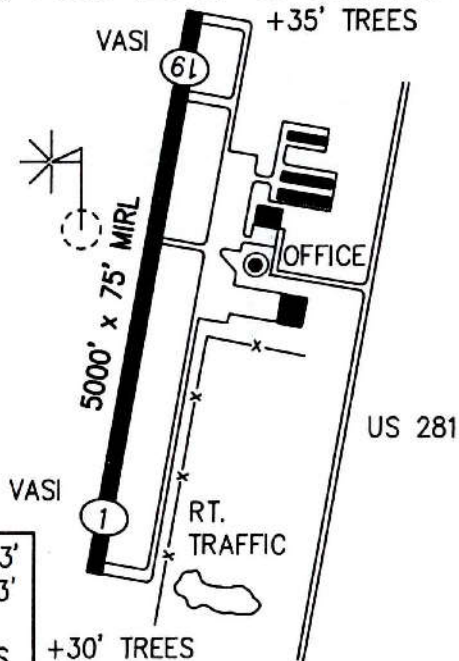
HUNT FLYING SERVICE 542-9111

SOUTHMOST AVIATION 542-5852





**BURNET, Muni Kate Craddock Fld  
T27**

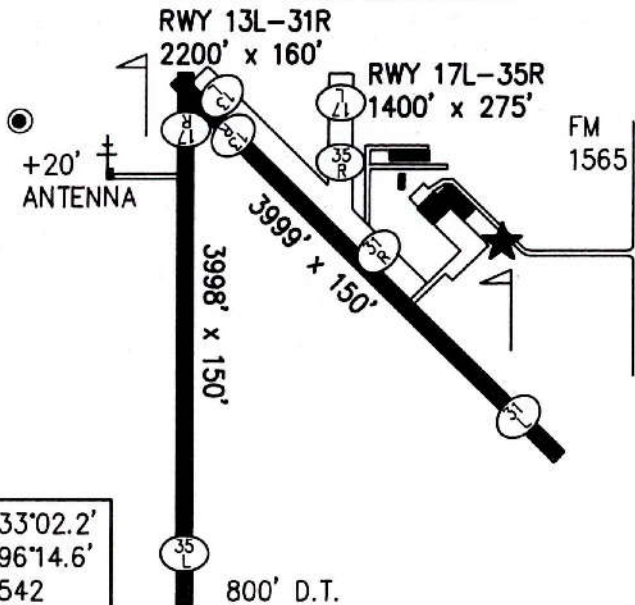


LAT: 30°44.3'  
LONG: 98°14.3'  
ELEV: 1288  
LOCATION: 1 S

MANAGER: JOHNNY SARTAIN - CITY MGR - 127 E JACKSON - 78611  
(512)756-4858  
ATTENDED: 7:00A-7:00P LIGHTS: RC (122.8)  
FUEL: 100LL, JET-A CTAF: 122.8 (U)  
REMARKS: REPAIRS (MJ/MN-E,A); CAR RENTAL; FOOD-LODGING (1 MI);  
PUB APCH; NDB 341 BMQ

FBO: J.K. AVIATION, INC. 756-6655

**CADDO MILLS, Municipal  
7F3** DIRT ROAD



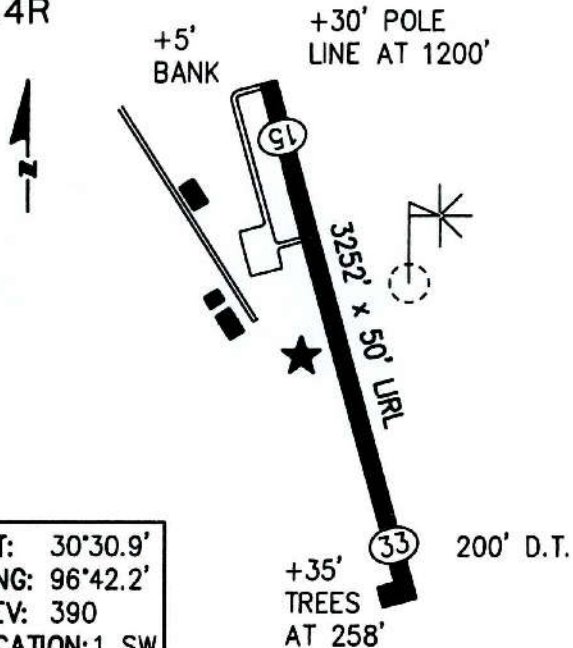
LAT: 33°02.2'  
LONG: 96°14.6'  
ELEV: 542  
LOCATION: 2 SW

MANAGER: A.C. WILLIAMS - PO BOX 460 - 75005  
(214)527-3124  
ATTENDED: 10:00A-DUSK WED-SUN LIGHTS: YES(527-3124 FOR BCN)  
FUEL: 100LL CTAF: 122.8 (U)  
REMARKS: REPAIRS (MN-E,A); COURTESY CAR; FOOD-LODGING (5 MI);  
TURF RWYS FOR SAILPLANES; PUB APCH; NDB 316 MII

FBO: CADDO MILLS AVIATION 527-3124  
SOUTHWEST SOARING (DALLAS PHONE) (214)226-4675

## CALDWELL, Municipal

14R



LAT: 30°30.9'  
 LONG: 96°42.2'  
 ELEV: 390  
 LOCATION: 1 SW

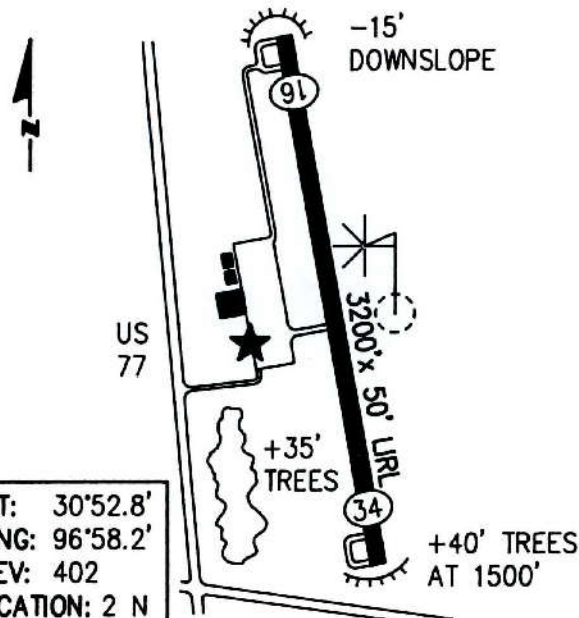
MANAGER: H.C. FAUST - PO BOX 550 - 77836  
 (409)567-9505

ATTENDED: NO  
 FUEL: NO  
 REMARKS: FOOD-LODGING (1/2 MI)

LIGHTS: YES  
 CTAF: 122.9 (M)

## CAMERON, Municipal Airpark

T35



LAT: 30°52.8'  
 LONG: 96°58.2'  
 ELEV: 402  
 LOCATION: 2 N

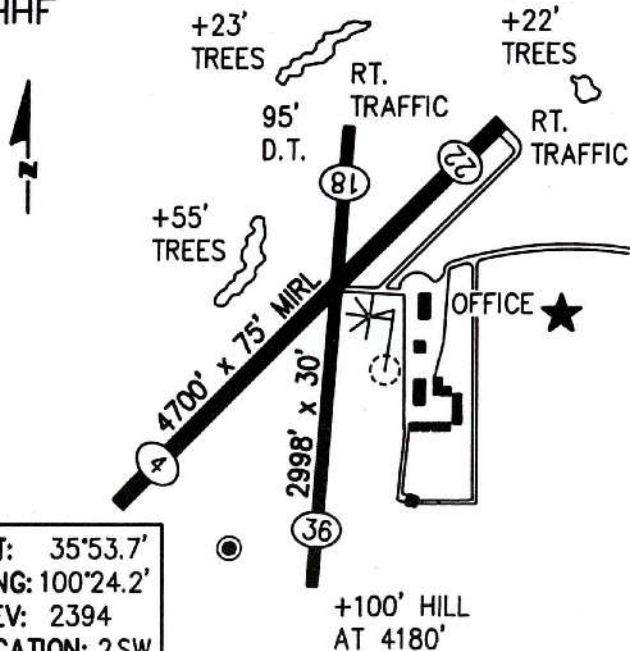
MANAGER: LANNY FRENCH - CITY ADMIN - PO DRAWER 833 - 76520  
 (817)697-6646

ATTENDED: NO  
 FUEL: 100LL  
 REMARKS: TAXI; FOOD-LODGING (2 MI); FOR FUEL CALL 697-6574

LIGHTS: YES  
 CTAF: 122.8 (U)

CANADIAN, Hemphill County

HHF

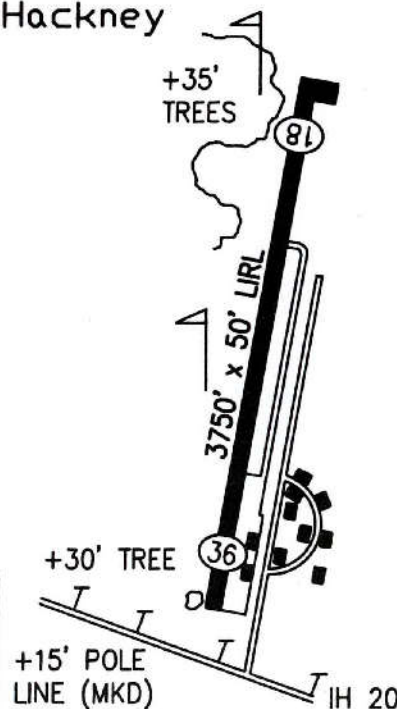


LAT: 35°53.7'  
 LONG: 100°24.2'  
 ELEV: 2394  
 LOCATION: 2 SW

MANAGER: CHARLES L. KESSIE - 209 MAIN ST - 79014  
 (806)323-5521  
 ATTENDED: NO  
 FUEL: 100LL  
 REMARKS: REPAIRS (MJ/MN-E,A); COURTESY CAR, FOOD-LODGING (2 MI); PUB APCH; NDB 400 HHF; FOR FUEL (323-5326)  
 LIGHTS: RC (122.9)  
 CTAF: 122.9 (M)

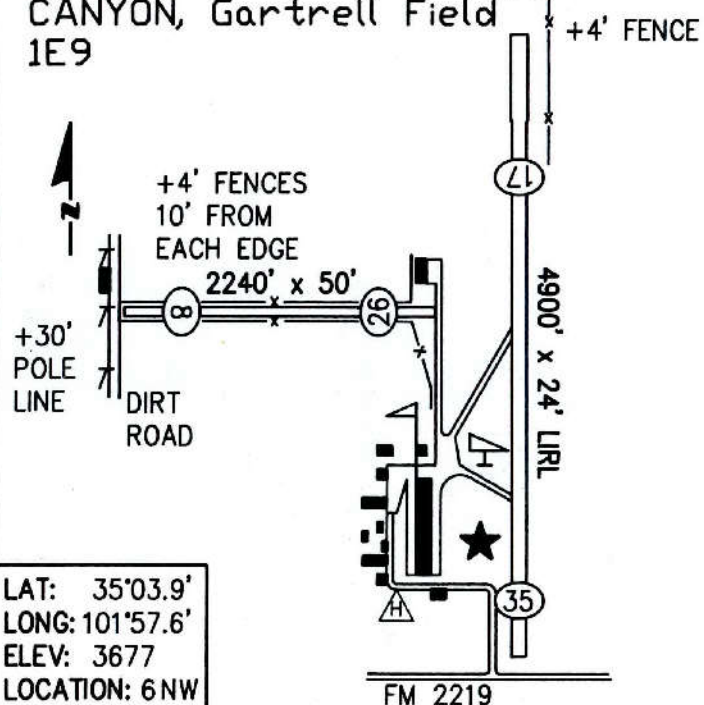
CANTON, Hackney

7F5



LAT: 32°35.2'  
 LONG: 95°51.8'  
 ELEV: 500  
 LOCATION: 2 N

MANAGER: JOHNNY MALLORY - CITY MGR - PO BOX 245 - 75103  
 (214)567-2826  
 ATTENDED: NO  
 FUEL: NO  
 REMARKS: CALL CITY HALL FOR TRANSPORTATION; FOOD-LODGING (1/2 MI); 4000 POUND MAXIMUM WEIGHT  
 LIGHTS: YES (SOUTH 3585')  
 CTAF: 122.9 (M)

**CANYON, Gartrell Field  
1E9**


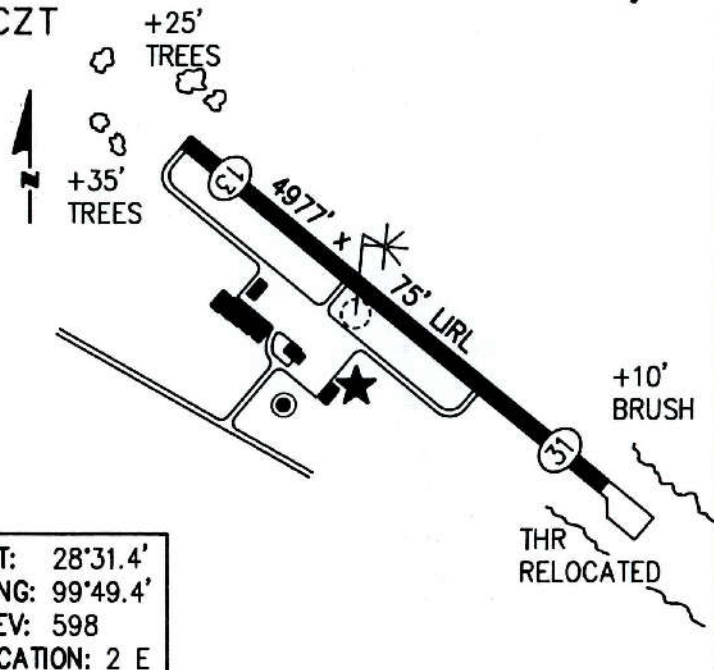
**MANAGER:** WILLIAM B. GARTRELL - RT 4 BOX 79 - AMARILLO - 79119  
(806)499-3358

**ATTENDED:** 24 HRS                      **LIGHTS:** YES

**FUEL:** 100LL; AUTO                      **CTAF:** 122.8 (U)

**REMARKS:** REPAIRS (MJ/MN-E,A); TRANSPORTATION TO TOWN BY  
OWNER; FOOD-LODGING (5 MI)

**FBO:** GARTRELL AVIATION 499-3358

**CARRIZO SPRINGS, Dimmit County  
CZT**


**MANAGER:** ERNEST MARTINEZ - DRAWER 1047 - 78834  
(512)876-9339

**ATTENDED:** 24 HRS                      **LIGHTS:** YES

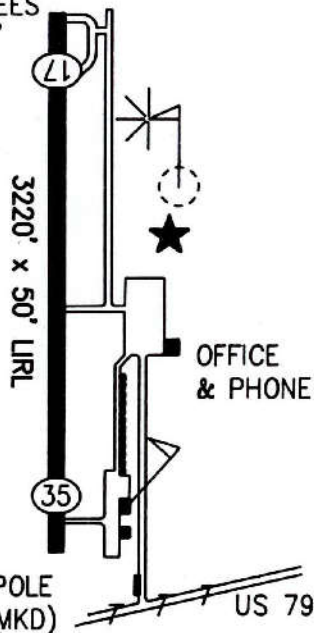
**FUEL:** 100LL; JET-A                      **CTAF:** 122.8 (U)

**REMARKS:** CAR RENTAL; COURTESY CAR; FOOD-LODGING (1 MI);  
NDB 343 DMD

**FBO:** CARRIZO SPRINGS AVIATION 876-9339

**CARTHAGE, Panola Co.-Sharpe Fld.  
4F2**

+50' TREES  
AT 1600'



LAT: 32°10.5'  
LONG: 94°17.9'  
ELEV: 246  
LOCATION: 2 E

+12' POLE  
LINE (MKD)

MANAGER: JOSEPH MOSIER - PANOLA CO-SHARPE FIELD - 75633  
(903)693-7856  
ATTENDED: 8:00A-5:00P (M-F) LIGHTS: YES  
FUEL: 100LL CTAF: 122.9 (M)  
REMARKS: MOTEL COURTESY CAR; FOOD-LODGING (3 MI)

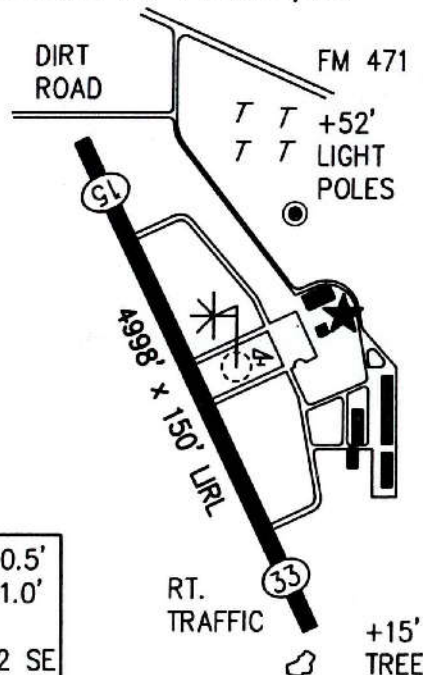
FBO: PAT NEVE (903)693-7101, 693-7856, AT NIGHT (409)248-4851

**CASTROVILLE, Municipal  
T89**

DIRT  
ROAD

FM 471

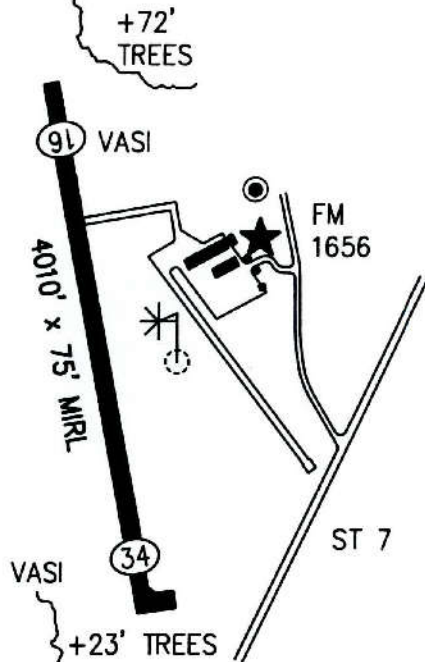
T T +52'  
T T LIGHT  
POLES



LAT: 29°20.5'  
LONG: 98°51.0'  
ELEV: 772  
LOCATION: 2 SE

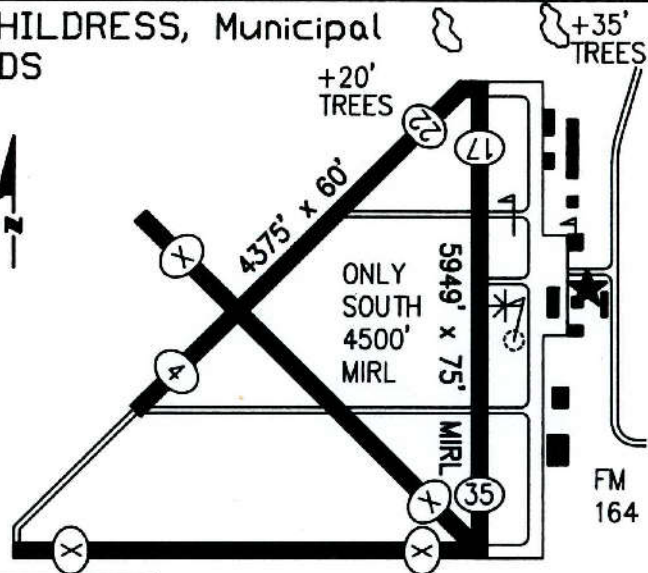
MANAGER: STEVAN R. GALLEGOS - PO BOX 479 - 78009  
(512)538-2224  
ATTENDED: 24 HRS LIGHTS: YES  
FUEL: 100LL CTAF: 122.8 (U)  
REMARKS: REPAIRS (MJ/MN-E,A); PVT TRANSPORTATION TO TOWN;  
FOOD-LODGING (1 MI); PUB APCH; NDB 338 CVB; FOR  
FUEL CALL 538-3313

FBO: CASTROVILLE AIRPORT, INC. 538-3313; 538-3236

**CENTER, Municipal  
F17**


LAT: 31°49.8'  
LONG: 94°09.4'  
ELEV: 311  
LOCATION: 3 NE

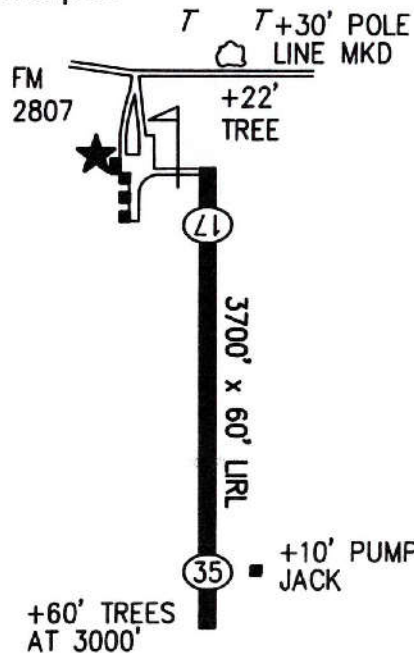
MANAGER: ALLEN PENICK - RT 7 BOX 1540 - 75935  
(409)598-9300  
ATTENDED: 8:00A-6:00P LIGHTS: RC (122.8)  
FUEL: 100LL; JET-A CTAF: 122.8 (U)  
REMARKS: REPAIRS (MN-E,A); CAR RENTAL; TAXI; FOOD-LODGING  
(3 MI); PUB APCH; NDB 341 CZJ

**CHILDRESS, Municipal  
CDS**


LAT: 34°26.0'  
LONG: 100°17.3'  
ELEV: 1953  
LOCATION: 4 W

MANAGER: JIM SMITH - 902 AVE B NW - 79201  
(817)937-8309  
ATTENDED: 8:00A-5:00P LIGHTS: YES  
FUEL: 100LL; JET-A CTAF: 122.8 (U)  
REMARKS: COURTESY CAR; FOOD-LODGING (5 MI); PUB APCH

CISCO, Municipal  
3F2

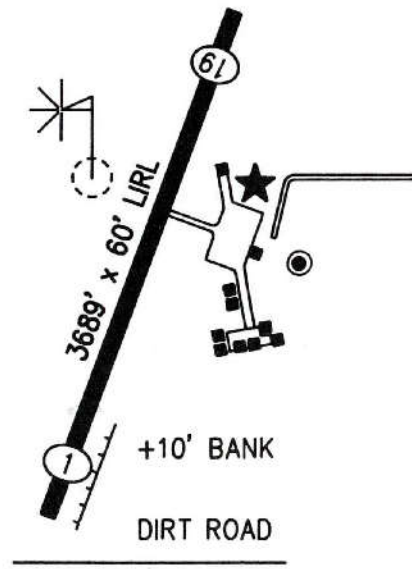


LAT: 32°25.0'  
LONG: 99°00.0'  
ELEV: 1612  
LOCATION: 3 N

MANAGER: MICHAEL MOORE - CITY MGR - PO BOX 110 - 76437  
(817)442-2111

ATTENDED: NO                      LIGHTS: YES  
FUEL: NO                          CTAF: 122.8 (U)  
REMARKS: TRANSPORTATION TO TOWN (442-3905);  
FOOD-LODGING (2 MI)

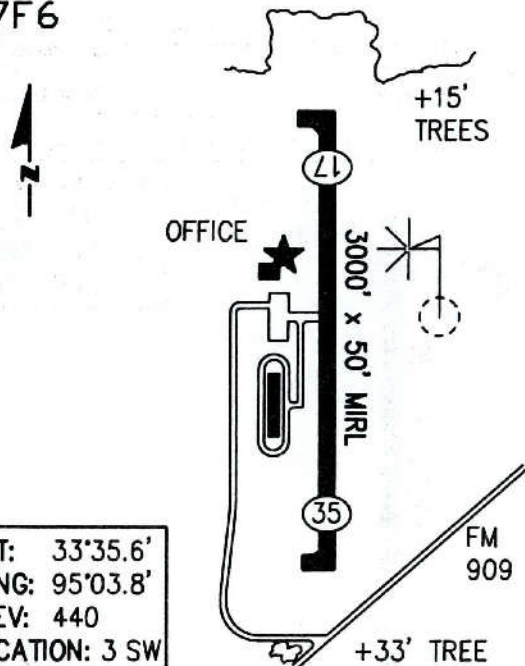
CLARENDON, Municipal  
E34



LAT: 34°54.6'  
LONG: 100°52.2'  
ELEV: 2832  
LOCATION: 2 SE

MANAGER: WALTER KNORPP, JR. - PO DRAWER A - 79226  
(806)874-3521

ATTENDED: NO                      LIGHTS: RC (122.8)  
FUEL: NO                          CTAF: 122.9 (M)  
REMARKS: FOOD-LODGING (2 MI); PUB APCH; NDB 281 CNZ

**CLARKSVILLE, Red River Co.  
7F6**


LAT: 33°35.6'  
LONG: 95°03.8'  
ELEV: 440  
LOCATION: 3 SW

MANAGER: GAVIN WATSON, JR. - MAYOR - 800 WEST MAIN - 75426  
(214)427-2680

ATTENDED: IRREGULAR

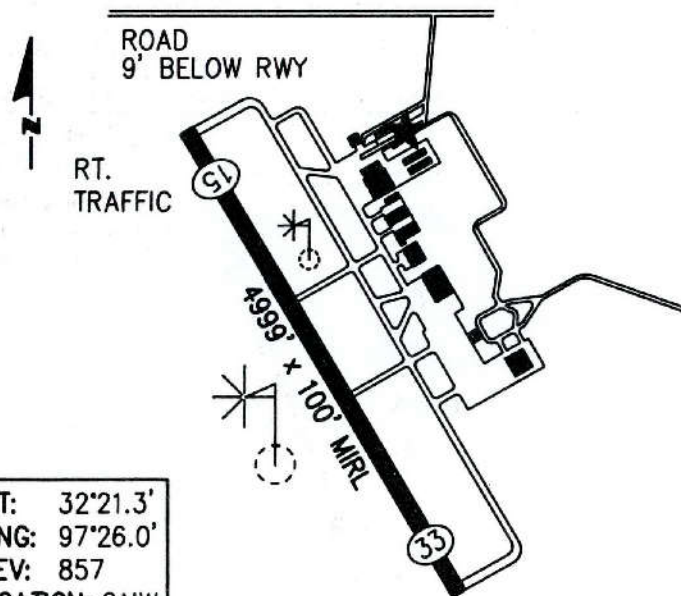
FUEL: NO

REMARKS: TAXI, FOOD-LODGING (2 MI)

LIGHTS: RC (122.8)

CTAF: 122.8 (U)

FBO: J.D. TRISSELL 427-3123

**CLEBURNE, Municipal  
F18**


LAT: 32°21.3'  
LONG: 97°26.0'  
ELEV: 857  
LOCATION: 2 NW

MANAGER: SAM BALL - 1650 AIRPORT DRIVE - 76031  
(817)641-5456

ATTENDED: 8:00A-DUSK

FUEL: 100LL, JET-A; AUTO

REMARKS: REPAIRS (MJ/MN-E,A); CAR RENTAL; BUS; FOOD-  
LODGING (1 MI); PUB APCH

LIGHTS: YES

CTAF: 122.8 (U)

FBO: CLEBURNE AVIATION 645-3659



**CLEVELAND, Municipal**

6R3

+25'  
TREE

FM 787



+68' POLE  
LINE AT  
2400'

PAPI

(9)

4997' x 73' MRL

OFFICE

+75' TREES  
AT 2500'

PAPI

(3A)

LAT: 30°21.4'  
LONG: 95°00.5'  
ELEV: 151  
LOCATION: 4 NE

MANAGER: A.R. "ALF" VIEN - PO BOX 1741 - 77328  
(713)592-1282

ATTENDED: DAWN-DARK LIGHTS: RC (123.0)

FUEL: 100LL CTAF: 123.0 (U)

REMARKS: REPAIRS (MJ/MN-E); COURTESY AND RENT CAR; FOOD-  
LODGING (5 MI); ULTRALIGHT ACTIVITY; PUB APCH

FBO: AVIATION SERVICE 592-1282

**CLIFTON, Municipal/Isenhower Field**

7F7

+160' HILL  
AT 1 MILE



PLASI

(1A)

PLASI

3000' x 50' LIRL

PLASI

140' D.T.

+50'  
ANTENNA  
(LTD)

†

+25'  
TREES

(32)

LAT: 31°49.0'  
LONG: 97°34.0'  
ELEV: 760  
LOCATION: 2 N

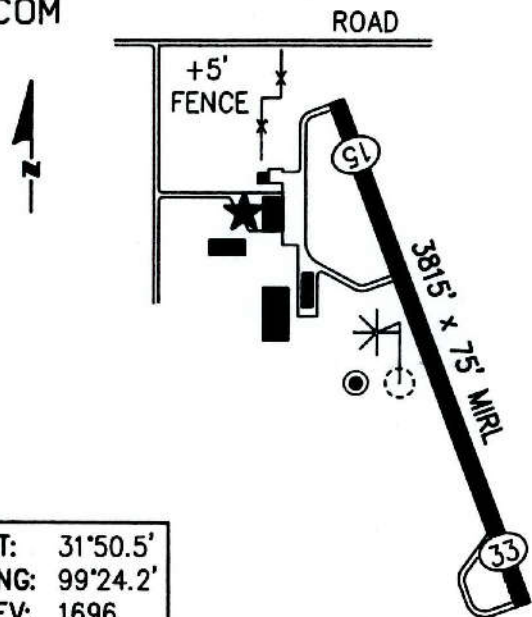
MANAGER: TIM TALLEY - PO BOX 249 - 76634  
(817)675-3771

ATTENDED: 8:00A-5:00P (M-F) LIGHTS: YES

FUEL: 100LL CTAF: 122.8 (U)

REMARKS: REPAIRS (MJ/MN-E,A); COURTESY CAR; FOOD-LODGING  
(2.5 MI); AFTER HOURS SERVICE (675-8330)

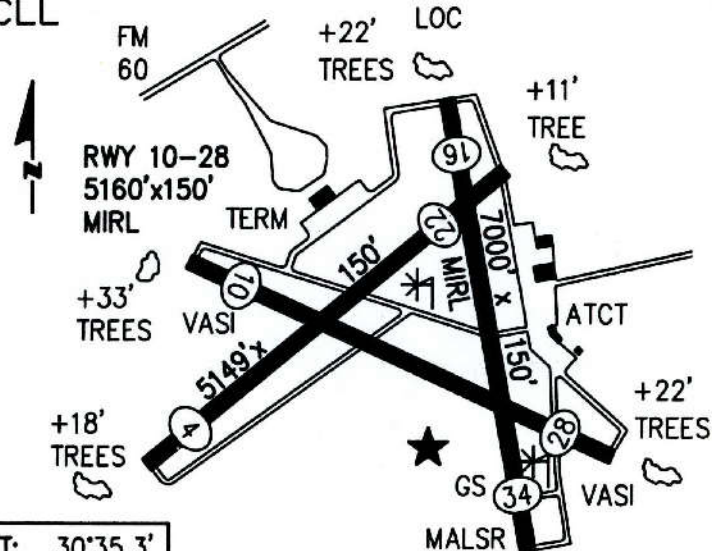
FBO: CLIFTON AERO 675-3771

**COLEMAN, Municipal  
COM**


LAT: 31°50.5'  
LONG: 99°24.2'  
ELEV: 1696  
LOCATION: 2 NE

MANAGER: KENNETH DAY - PO BOX 592 - 76834  
(915)625-2293  
ATTENDED: 8:00A-6:00P                      LIGHTS: YES  
FUEL: 100LL                                      CTAF: 122.8(U)  
REMARKS: REPAIRS (MJ/MN-E,A); COURTESY CAR; TAXI; FOOD-  
LODGING (1.5 MI); PUB APCH; NDB 385 COM

FBO: COLEMAN FLYING SERVICE 625-2293

**COLLEGE STATION, Easterwood Fld  
CLL**


LAT: 30°35.3'  
LONG: 96°21.8'  
ELEV: 320  
LOCATION: 3 SW

FBO:  
COLLEGE STA ACFT REPAIR 846-7721  
EASTERWOOD AVI 846-8083

MANAGER: H.E. RAISOR - MCKENZIE TERMINAL BLVD #7 - 77845  
(409)845-4811  
ATTENDED: 8:00A-11:00P                      LIGHTS: RC (118.5)  
FUEL: 100LL, JET-A                              CTAF: 118.5(TWR) ATIS: 126.85  
REMARKS: REPAIRS (MJ/MN-E,A,AVI); UNICOM: 122.95  
TAXI; COURTESY AND CAR RENTAL; FOOD (SNACKS ON FIELD);  
LODGING (3 MI); PUB APCH; NDB 260 CL

# Collins Insurance Agency

1422 Austin Avenue,  
Waco,  
Texas 76702

Telephone: 817-752-6544  
Toll free: 1-800-548-7012  
Fax: 817-752-1818

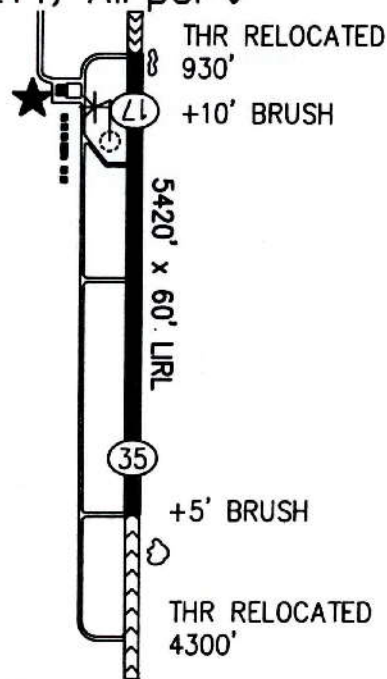


Commercial & Charter  
Pleasure & Business  
Instruction & Rental  
Executive Aircraft  
Crop Dusters  
Warbirds

Airports  
Fixed Base Operators  
Underground Storage Tanks  
Non-Owned Aircraft Coverage



## COLORADO CITY, Airport TX50



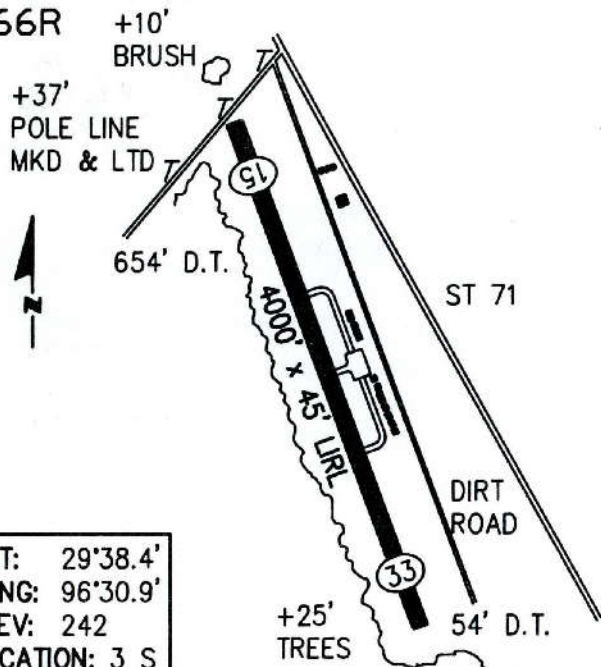
LAT: 32°28.3'  
LONG: 100°55.2'  
ELEV: 2214  
LOCATION: 4 W

MANAGER: BUDDY FOSTER - CITY MGR - PO BOX 912 - 79512  
(915)728-3464/5331

ATTENDED: NO  
FUEL: 100LL  
REMARKS: FOOD-LODGING (9 1/2 MI); FOR FUEL PHONE: 728-2542 (DAYS); 728-2610 (NIGHTS); 728-2537 (DAY OR NIGHT)

LIGHTS: YES  
CTAF: 122.9 (M)

COLUMBUS, Robert R. Wells, Jr.  
66R



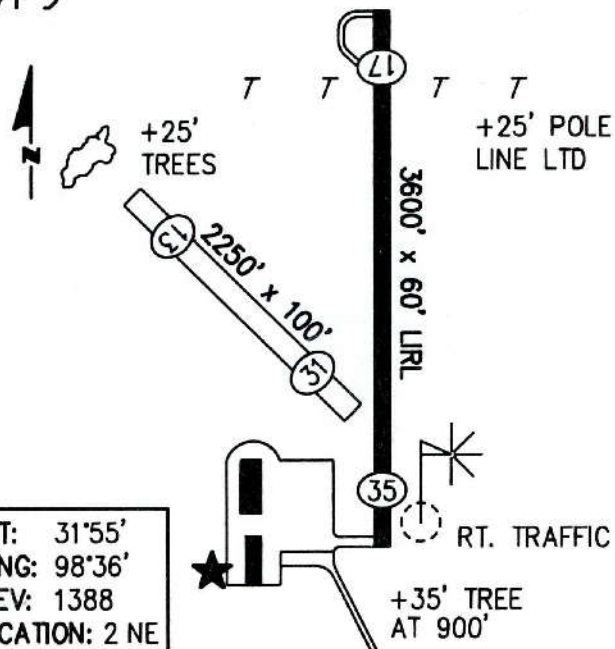
LAT: 29°38.4'  
LONG: 96°30.9'  
ELEV: 242  
LOCATION: 3 S

MANAGER: H.O. STRUNK - CO JUDGE - PO BOX 236 - 78934  
(409)732-2843

ATTENDED: NO  
FUEL: 100LL  
REMARKS: FOOD-LODGING (4 MI)

LIGHTS: YES  
CTAF: 122.9 (M)

COMANCHE, County-City  
7F9



LAT: 31°55'  
LONG: 98°36'  
ELEV: 1388  
LOCATION: 2 NE

MANAGER: DON CHESTER - PO BOX 682 - 76442  
(915)356-2175

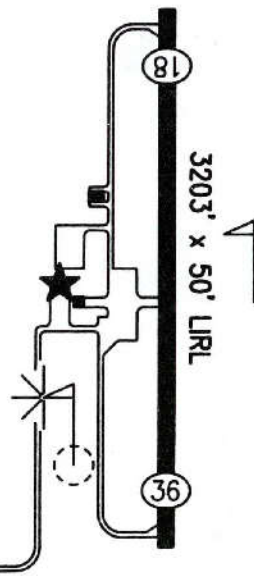
ATTENDED: 8:00A-5:00P  
FUEL: 100LL  
REMARKS: TRANSPORTATION TO TOWN; FOOD (SNACKS ON FIELD);  
FOOD-LODGING (2 MI)

LIGHTS: YES  
CTAF: 122.8 (U)

COMMERCE, Municipal  
2F7



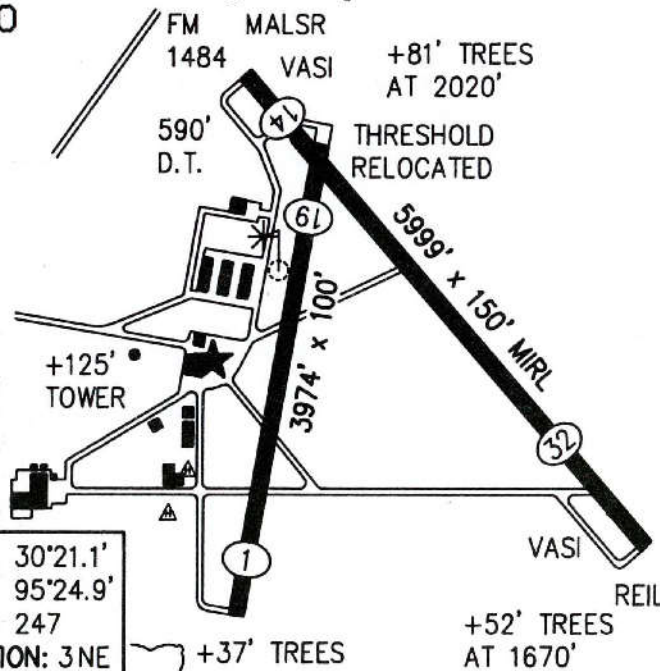
DIRT ROAD  
5' ABOVE RWY



LAT: 33°17.6'  
LONG: 95°53.8'  
ELEV: 516  
LOCATION: 3 N

MANAGER: TRUITT GILBREATH - CITY MGR - 1119 ALAMO - 75428  
(903)886-2105  
ATTENDED: NO  
FUEL: NO  
REMARKS: TAXI, FOOD-LODGING (2 MI); PUB APCH  
LIGHTS: YES  
CTAF: 122.9 (M)

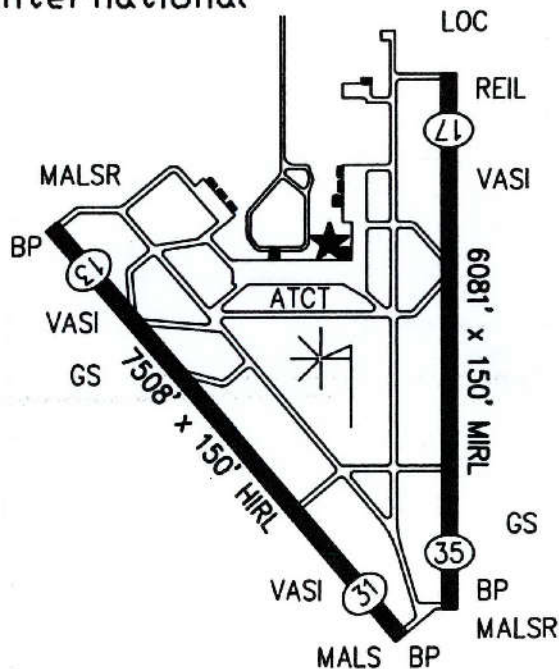
CONROE, Montgomery Co.  
CXO



LAT: 30°21.1'  
LONG: 95°24.9'  
ELEV: 247  
LOCATION: 3NE

MANAGER: JOHN MAYS - PO DRAWER 2279 - 77305  
(409)539-7811  
ATTENDED: 8:00A-9:00P  
FUEL: 100LL; JET-A  
REMARKS: REPAIRS (MJ/MN-E,A); RENT CAR; TAXI; FOOD-LODGING (2 MI); PUB APCH; NDB 281 CX  
LIGHTS: RC (122.7)  
CTAF: 122.7 (U); FSS: 122.2

FBO: GENERAL AVIATION SERVICES - 760-1717

CORPUS CHRISTI, International  
CRP

LAT: 27°46.2'  
LONG: 97°30.1'  
ELEV: 44  
LOCATION: 5 W

MANAGER: GEORGE D. HEXT-1000 INTERNATIONAL DRIVE-78406-1801  
(512)289-0171

ATTENDED: 24 HRS

FUEL: 100LL; JET-A; JET-B

REMARKS: REPAIRS (MJ-E,A,AVI);

LIGHTS: YES

CTAF: 119.4 (TWR); ATIS: 126.8;

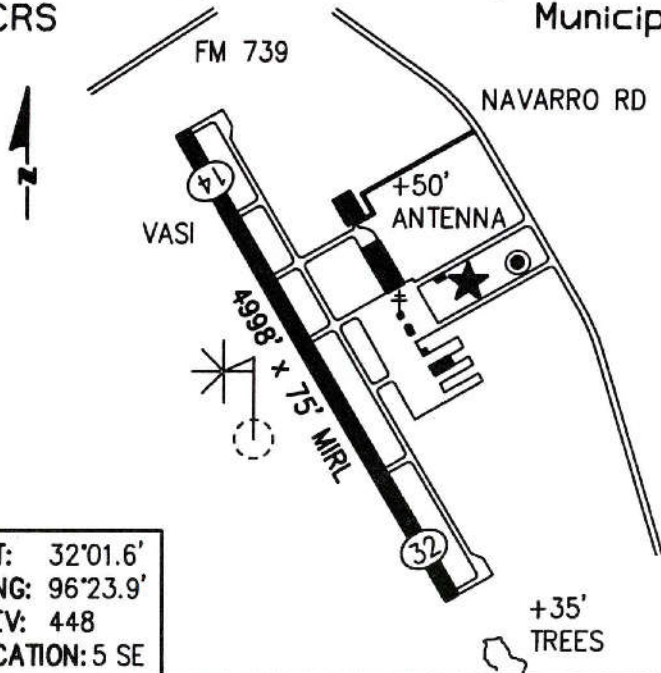
UNICOM: 122.95

FBO: HEDRICK BEECH 289-1881

PAGE AVJET 289-0585

TAXI; COURTESY VAN, CAR RENTAL; FOOD (ON FIELD); LODGING (2 MI);  
PUB APCH, NDB 382 CR

**CORSICANA, C. David Campbell Field  
Municipal  
CRS**

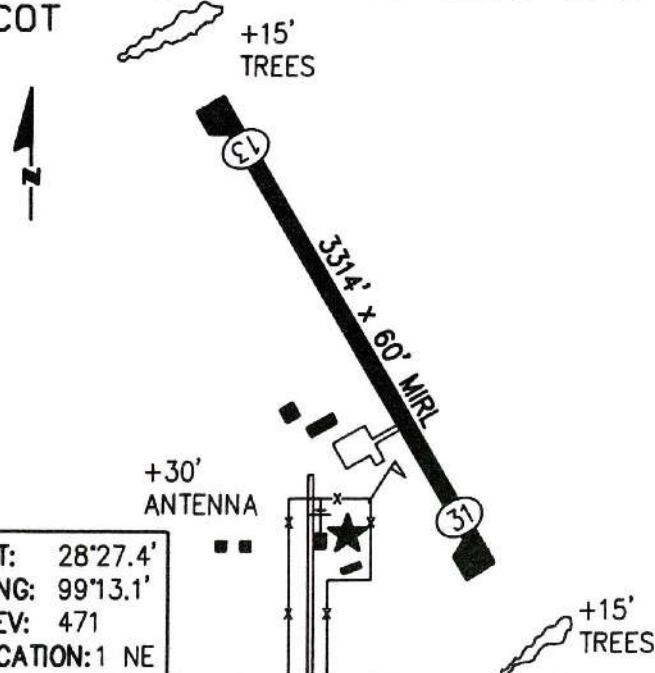


**LAT:** 32°01.6'  
**LONG:** 96°23.9'  
**ELEV:** 448  
**LOCATION:** 5 SE

**MANAGER:** G.W. CUMBIE - PO BOX 1133 - 75110  
(903)874-7785  
**ATTENDED:** 8:00A-DUSK  
**FUEL:** 100LL; JET-A  
**REMARKS:** REPAIRS (MJ/MN-E,A); TAXI; CAR RENTAL; FOOD-LODGING (6 MI); PUB APCH; NDB 396 CRS; NDB 344 CGQ

**LIGHTS:** RC (122.8)  
**CTAF:** 122.8 (U)

**COTULLA, Cotulla-La Salle County  
COT**

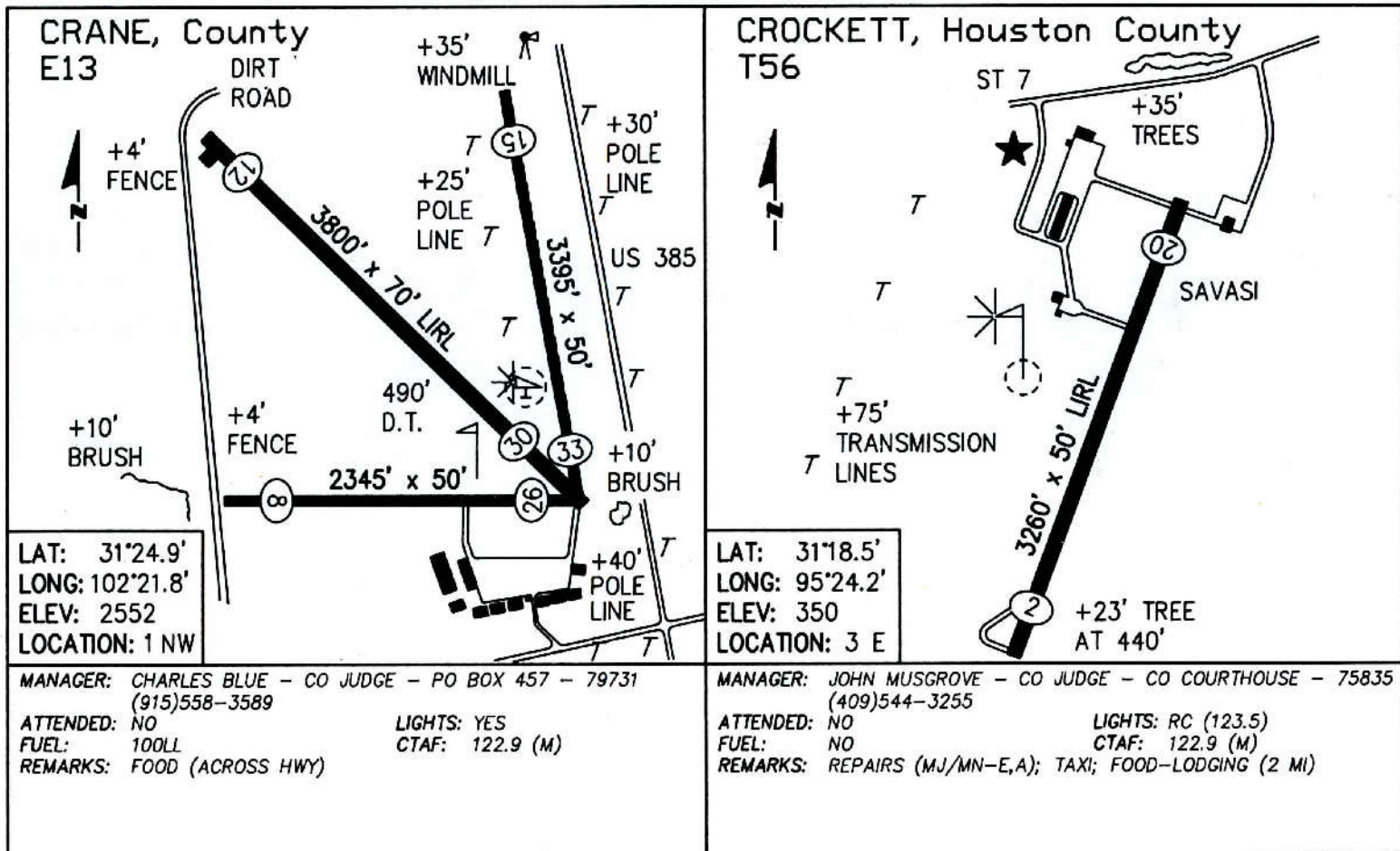


**LAT:** 28°27.4'  
**LONG:** 99°13.1'  
**ELEV:** 471  
**LOCATION:** 1 NE

**MANAGER:** E.T. PAGE - HCR 1 BOX 2 - 78014  
(512)879-3858  
**ATTENDED:** 9:00A-6:00P  
**FUEL:** 100LL; JET-A  
**REMARKS:** REPAIRS (MN-E,A); CAR RENTAL; FOOD-LODGING (1.5 MI); CAUTION - WATCH FOR DEER ON AIRPORT; PUB APCH

**LIGHTS:** YES  
**CTAF:** 122.7 (U)

**FBO:** PAGE AVIATION 879-3858



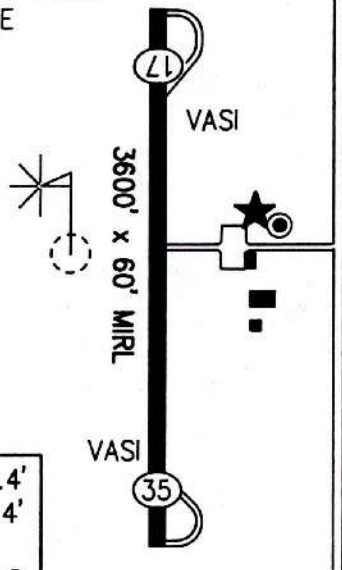


CROSBYTON, Municipal

8F3

T

+30' POLE  
LINE



LAT: 33°37.4'  
LONG: 101°14.4'  
ELEV: 3017  
LOCATION: 2 S

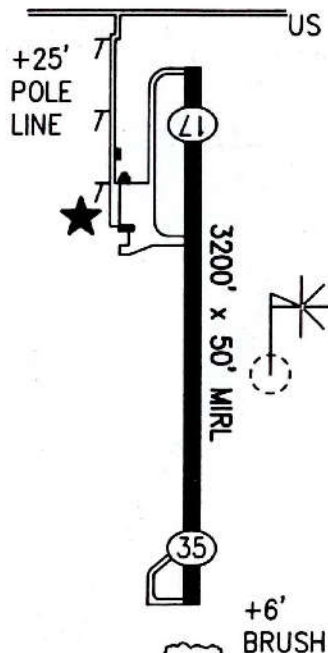
MANAGER: FLOYD RICHARDSON - RT 2 BOX 246 - 79322  
(806)675-2728  
ATTENDED: 8:00A-6:00P LIGHTS: RC (122.8)  
FUEL: 100LL CTAF: 122.8 (U)  
REMARKS: REPAIRS (MJ/MN-E,A); COURTESY CAR; FOOD-LODGING  
(2.5 MI); PUB APCH; NDB 332 CZX

CROWELL, Foard County

8F4

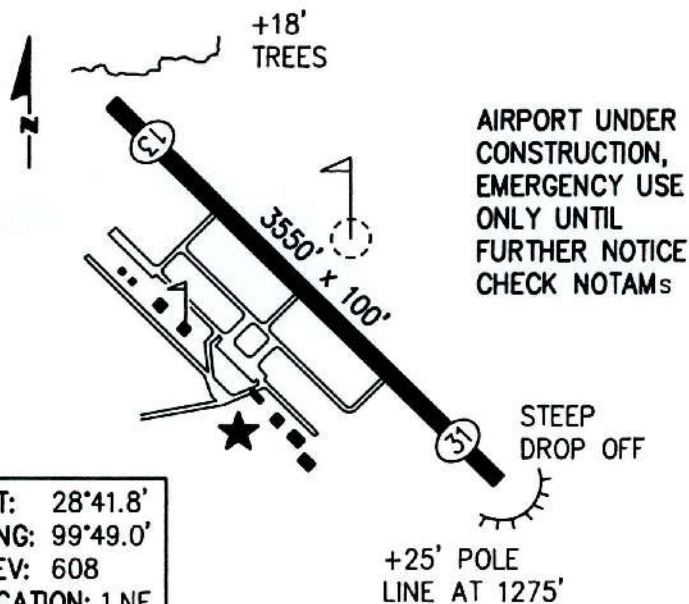
US 70

+25'  
POLE  
LINE



LAT: 33°58.8'  
LONG: 99°42.8'  
ELEV: 1479  
LOCATION: 1 E

MANAGER: CHARLIE BELL - CO JUDGE - PO BOX 660 - 79227  
(817)684-1424 OR 684-1823  
ATTENDED: NO LIGHTS: YES  
FUEL: NO CTAF: 122.9 (M)  
REMARKS: FOOD-LODGING (1 MI)  
FBO: CURT BUMGARNER 553-4508  
HARDCASTLE AG-AIR, INC 552-9591  
LEON HARMONSON 474-3252

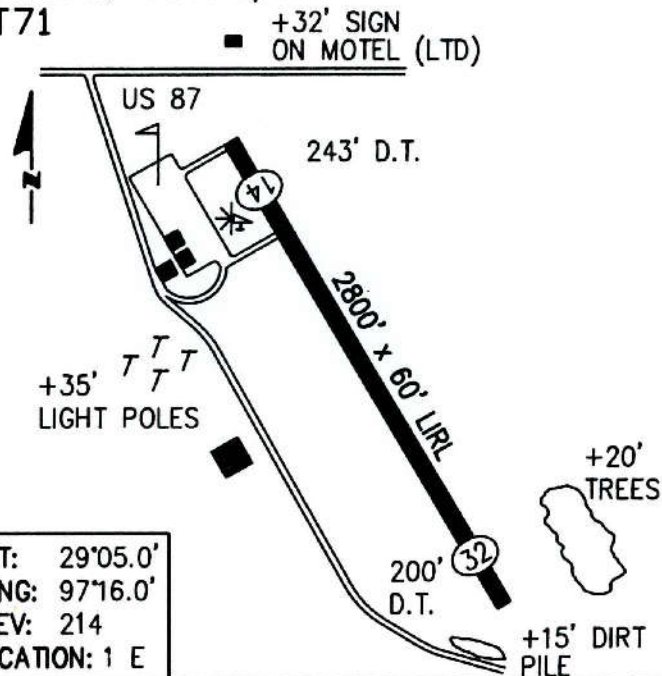
**CRYSTAL CITY, Municipal**  
**2ØR**


LAT: 28°41.8'  
 LONG: 99°49.0'  
 ELEV: 608  
 LOCATION: 1 NE

MANAGER: ESEQUIEL GUZMAN - CITY MGR - 101 E DIMMIT - 78839  
 (512)374-3477

ATTENDED: NO  
 FUEL: NO  
 REMARKS:

LIGHTS: NO  
 CTAF: 122.9 (M)

**CUERO, Municipal**  
**T71**


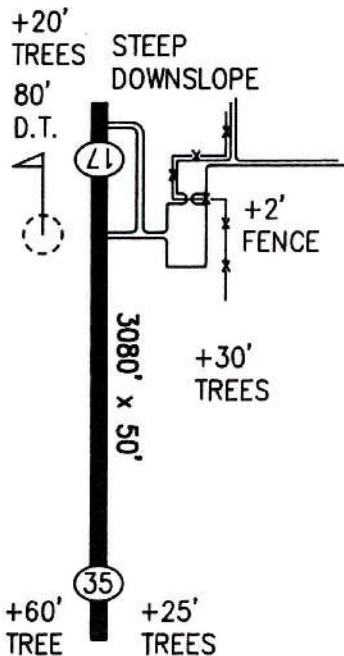
LAT: 29°05.0'  
 LONG: 97°16.0'  
 ELEV: 214  
 LOCATION: 1 E

MANAGER: HARVEY MAULDIN - PO BOX 512 - 77954  
 (512)275-2607

ATTENDED: IRREGULAR  
 FUEL: 100LL (275-3626)  
 REMARKS: TAXI; FOOD-LODGING (1 MI)

LIGHTS: YES  
 CTAF: 122.9 (M)

DAINGERFIELD, Greater Morris Co.  
8F5



LAT: 33°07.6'  
LONG: 94°41.9'  
ELEV: 402  
LOCATION: 7 N

MANAGER: W.G. SMITH - CO COMM - 500 BROADNAX - 75638  
(903)645-3691

ATTENDED: NO  
FUEL: NO  
REMARKS:

LIGHTS: NO  
CTAF: 122.9 (M)

# TxDOT

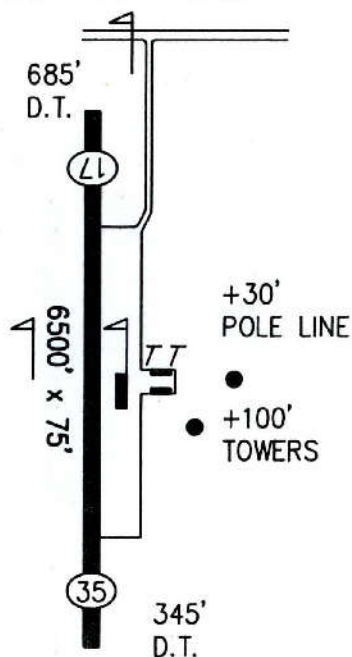
THE TEXAS DEPARTMENT  
OF TRANSPORTATION, DIVISION OF AVIATION  
THANKS ITS FRIENDS, THE ADVERTISERS  
IN THE 1992 TEXAS AIRPORT DIRECTORY.

WE INVITE OTHERS TO ADVERTISE THEIR  
PRODUCTS AND SERVICES IN FUTURE  
EDITIONS OF THE DIRECTORY.

(SEE PAGE 278)



### DALHART, Miller Airfield 2E1

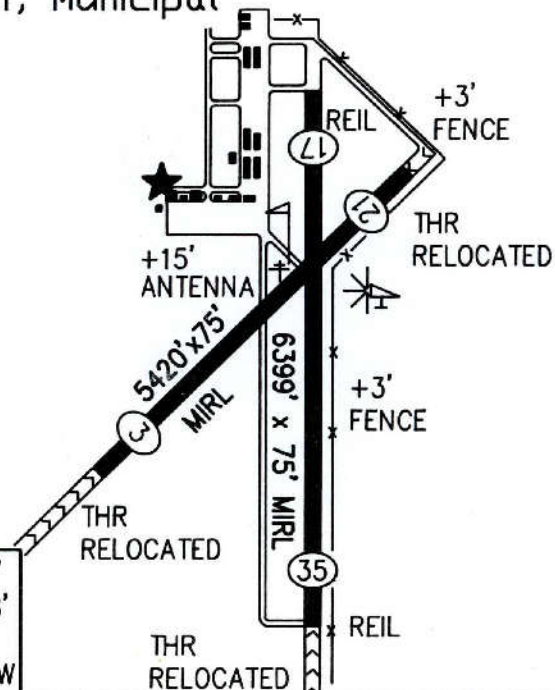


LAT: 36°05.5'  
LONG: 102°24.9'  
ELEV: 3961  
LOCATION: 5 NE

MANAGER: DELMER M. MILLER - PO BOX 988 - 79022  
(806)384-2211  
ATTENDED: 8:00A-8:00P LIGHTS: NO  
FUEL: 100LL; AUTO CTAF: 122.8 (U)  
REMARKS: REPAIRS (MJ/MN-E,A); COURTESY CAR; FOOD-LODGING  
(5 MI); GLIDER PORT - TOW AVAILABLE

FBO: WATKINS AVIATION

### DALHART, Municipal DHT



LAT: 36°01.3'  
LONG: 102°32.8'  
ELEV: 3989  
LOCATION: 3 SW

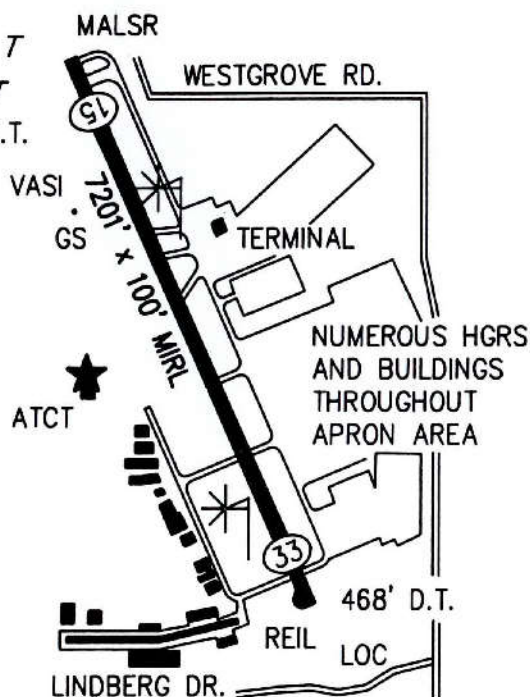
MANAGER: GREG DUGGAN - CITY MGR - PO BOX 1071 - 79022  
(806)249-5511  
ATTENDED: 24 HRS LIGHTS: RC (122.95)  
FUEL: 100LL; JET-A CTAF: 122.95 (U)  
REMARKS: REPAIRS (MJ/MN-E,A); COURTESY CAR; FOOD (ON FIELD);  
LODGING (2.5 MI); PUB APCH

FBO: INGRAM FLYING SVC 249-5521

DALLAS, Addison  
ADS



+27'  
POLE T  
LINE T  
980' D.T.



TRAFFIC PATTERN ALT:  
1500' MSL LIGHT ACFT  
2000' MSL HEAVY ACFT  
AND JETS

LAT: 32°58.1'  
LONG: 96°50.2'  
ELEV: 643  
LOCATION: 0 N

MANAGER: GARY CRAWLEY - 4505 CLAIRE CHENNAULT - 75248

(214)248-7733

LIGHTS: YES (MALS R 121.1)

FBO: ADDISON ACFT SVC 250-4629

MILLION AIR 248-1600

ATTENDED: 24 HOURS

CTAF: 121.1 (TWR); ATIS: 126.8

CENTERLINE AVI 490-7045

PRECISION FLT SCHOOL 239-1171

FUEL: 100LL; JET-A

UNICOM: 122.95

FLITE ELECTRONICS 239-3791

RITWAY AIRMOTIVE 239-8503

REMARKS: REPAIRS (MJ/MN-E,A,AVI); COURTESY CAR; TAXI;

HENLEY ACFT SVE 934-0875

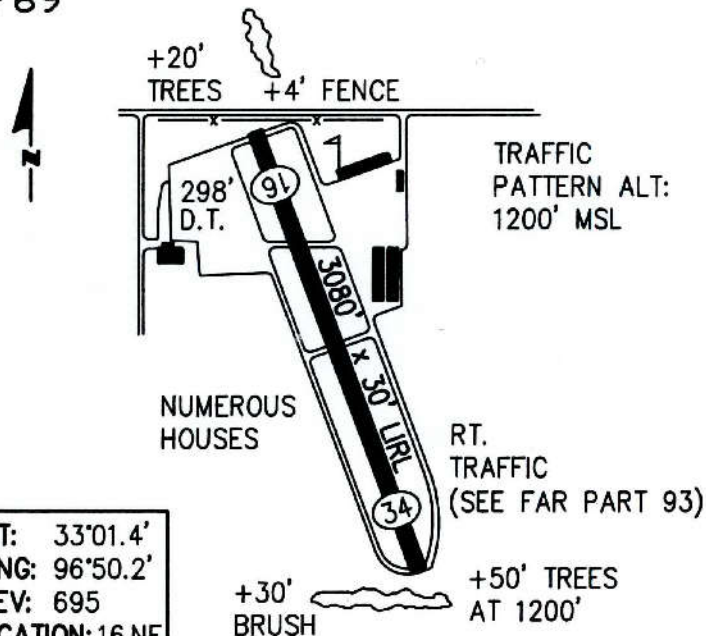
STERNAIR 387-4448

FOOD-LODGING (1 MI); PUB APCH; NDB 407 AD;

HEDRICK BEECHCRAFT 931-8400

NOISE ABATEMENT PROCEDURES

### DALLAS, Air Park-Dallas F69

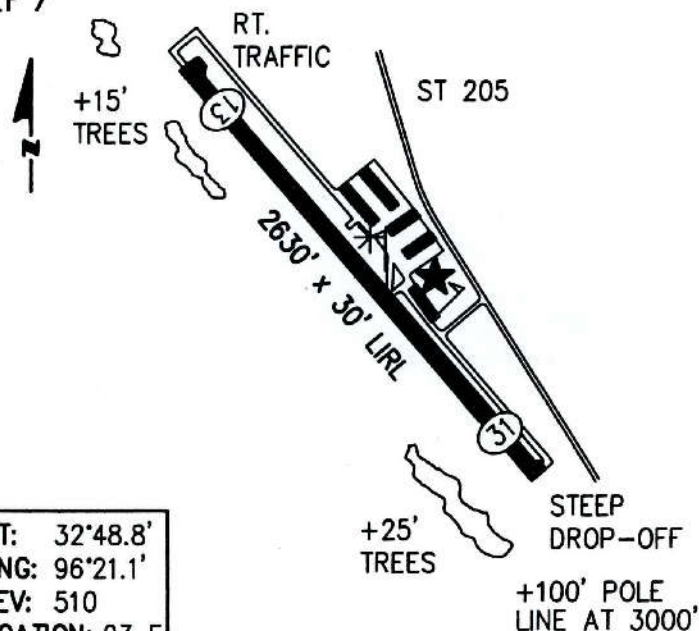


LAT: 33°01.4'  
LONG: 96°50.2'  
ELEV: 695  
LOCATION: 16 NE

MANAGER: DAVID NOELL - AIR PARK ASSOC. BOX 33 - ADDISON  
ZIP: 75001 (214)248-4265  
ATTENDED: 8:00A-5:00P LIGHTS: YES  
FUEL: 100LL CTAF: \*  
REMARKS: REPAIRS (MJ/MN-E,A); CENTER 2545' OF RWY LIGHTED;  
\* CONTACT ADDISON TWR ON 121.1 BEFORE APCH OR DEP

FBO: METRO 248-6053  
AIR PARK FLIGHT CENTER 248-6050

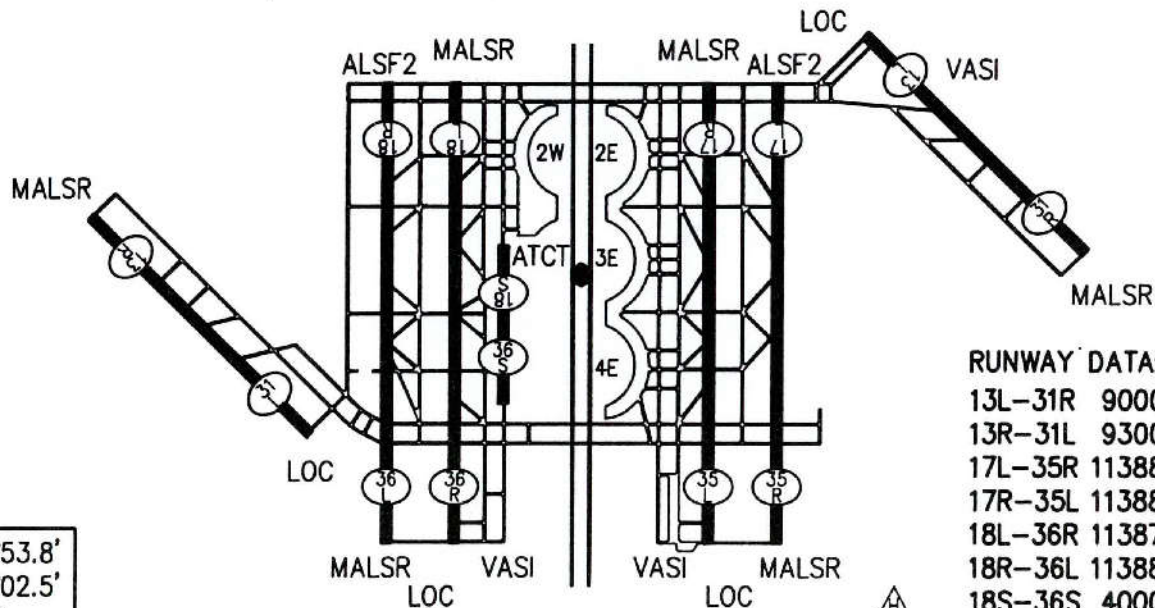
### DALLAS, Airpark East 1F7



LAT: 32°48.8'  
LONG: 96°21.1'  
ELEV: 510  
LOCATION: 23 E

MANAGER: DAVID DOWER - #2 DOWER DR. - TERRELL, TEX - 75160  
(214)271-8365  
ATTENDED: NO LIGHTS: RC (122.7)  
FUEL: 100LL CTAF: 122.7 (U)  
REMARKS: REPAIRS (MJ/MN-E,A); FOOD-LODGING (10 MI); NOISE  
ABATEMENT PROCEDURES, CONTACT APT MGR

DALLAS/FT. WORTH, International  
DFW



**RUNWAY DATA:**

13L-31R	9000' x 200'	HIRL
13R-31L	9300' x 150'	HIRL
17L-35R	11388' x 150'	HIRL
17R-35L	11388' x 200'	HIRL
18L-36R	11387' x 200'	HIRL
18R-36L	11388' x 150'	HIRL
18S-36S	4000' x 100'	

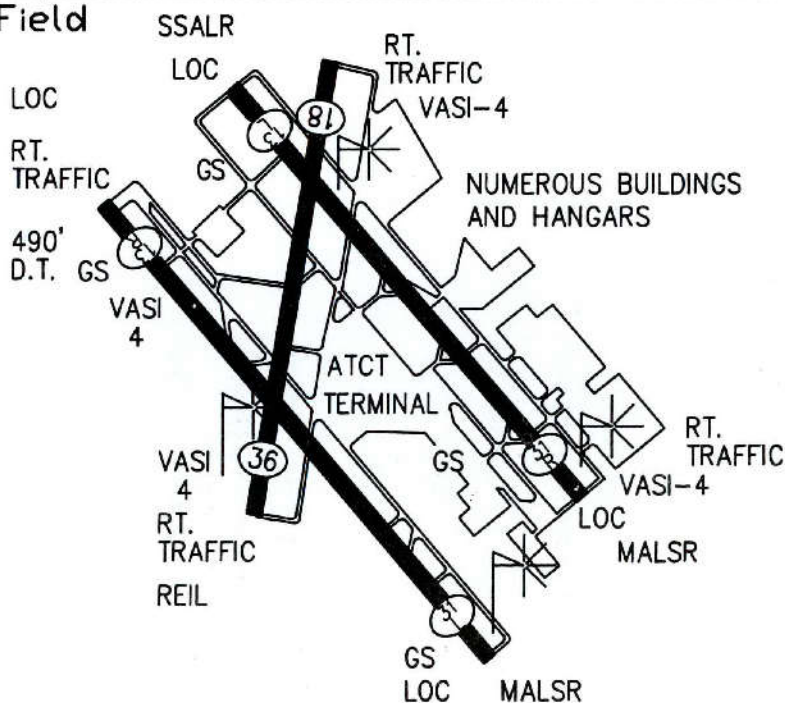
LAT: 32°53.8'  
LONG: 97°02.5'  
ELEV: 603  
LOCATION: 17.5N

**MANAGER:** VERNELL STURNS - EXEC DIR - INTERNATIONAL AIRPORT BOARD - PO DRAWER DFW  
DFW AIRPORT, TX 75261-9428 - PHONE (214)574-3197

**ATTENDED:** 24 HRS **LIGHTS:** YES

**FUEL:** 100LL; JET-A **CTAF:** 117.0; 134.9 APCH; 135.5 DEP (ATIS); UNICOM: 122.95

**REMARKS:** TAXI; SHUTTLE; RENT CAR; FOOD-LODGING (ON FIELD); PUB APCH;  
RWY 18S-36S RESTRICTED TO PROP AIRCRAFT 12,500 OR BELOW;  
CAT II ON 17L & 18R; CAT I ILS ON 18L, 17R, 36L, 35R & 31R

**DALLAS, Love Field**  
**DAL**

**RUNWAY DATA:**

13L-31R 7753' x 150' HIRL  
 13R-31L 8820' x 150' HIRL  
 18 - 36 6149' x 150' HIRL

LAT: 32°50.8'  
 LONG: 96°51.1'  
 ELEV: 487  
 LOCATION: 5NW

**MANAGER:** DANNY L. BRUCE - DIRECTOR OF AVIATION - LB 16 LOVE FIELD TERMINAL BLDG  
 DALLAS, TEXAS 75235 - (214)670-6073 FAX - (214)670-6051

**ATTENDED:** 24 HRS

**FUEL:** 100LL; JET-A; JP4

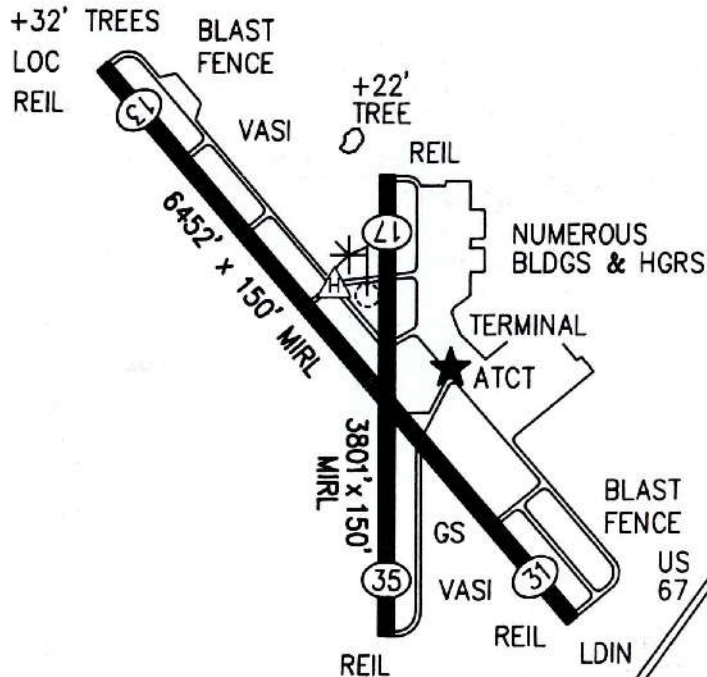
**REMARKS:** REPAIRS (MJ/MN-E,A,AV);

TAXI; BUS; RENT CAR; FOOD-LODGING (ON FIELD); PUB APCH; NDB 275 LV;  
 NOISE SENSITIVE AREAS ALL QUADS; NOISE ABATEMENT PROCEDURES IN EFFECT  
 FOR FIXED AND ROTARY TRAFFIC - CALL OPS MGR (214)670-6610

**FBO:** ASSOC AIR CENTER 350-4111  
 AVIALL EAST 956-5400  
 CIRRUS AIR 358-3174  
 CITIJET 956-1000  
 DALFORT AV SVC 352-2634  
 DALJET, INC 350-4171  
 FLIGHT PROFICIENCY 352-3901  
 JET EAST 350-8523  
 SERVION 350-3395



DALLAS, Redbird  
RBD



LAT: 32°40.8'  
LONG: 96°52.0'  
ELEV: 660  
LOCATION: 6 SW

MANAGER: ROBERT HERNANDEZ - 5303 CHALLENGER - 75237

(214)670-7612 FAX: (214)670-6791

ATTENDED: 7:00A-10:00P

LIGHTS: YES (120.3 AFTER 10P)

FBO: ALLIED 330-8999

FUEL: 100LL; JET-A

CTAF: 120.3 (TWR); ATIS:126.35

SERVION 339-2221

REMARKS: REPAIRS (MJ/MN-E,A,AVI); UNICOM: 122.95

REDBIRD AERO 331-1503

TAXI; CAR RENTAL; FOOD-LODGING (1.5 MI); PUB APCH; NDB 287 RBD;

NOISE ABATEMENT PROCEDURES; OX-BOTTLE (HIGH) BULK (HIGH)

**DECATUR, Municipal**  
**8F7**


-30'  
DROP-OFF

+8'  
TREE

(L1)

2564' x 60' URL

(35)

-5'  
DROP-OFF

+8'  
TREE

LAT: 33°15.4'  
 LONG: 97°34.9'  
 ELEV: 1055  
 LOCATION: 2 N

MANAGER: BRETT SHANNON - CITY SEC - PO BOX 281 - 76234  
 (817)627-2741

ATTENDED: 8:00A-5:00P (M-F)

LIGHTS: RC (122.8)

FUEL: 100LL

CTAF: 122.8 (U)

REMARKS: REPAIRS (MJ/MN-E,A); COURTESY AND RENT CARS; FOOD-  
 LODGING (3 MI); FUEL AVAILABLE ON WEEKENDS

FBO: WISE FLYING SVC. 627-1118

**DE LEON, Municipal**  
**Ø4F**


+28'  
TREES

HOSPITAL  
HELIPAD

+35'  
TREES

+60'  
TOWER

+4'  
FENCES  
40' FROM  
RWY EDGES

+50'  
TREES

+35'  
TREES

LAT: 32°05.9'  
 LONG: 98°31.5'  
 ELEV: 1293  
 LOCATION: 1 SE

MANAGER: W.H. PITTMAN - 204 E. PECAN BOX 31 - 76444  
 (817)893-6650

ATTENDED: NO

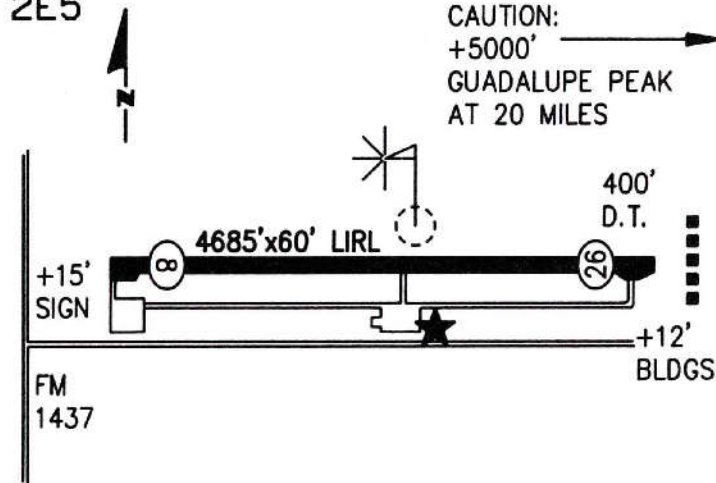
LIGHTS: NO

FUEL: NO

CTAF: 122.9 (M)

REMARKS: PHONE; FOOD-LODGING (1 MI)

**DELL CITY, Municipal  
2E5**

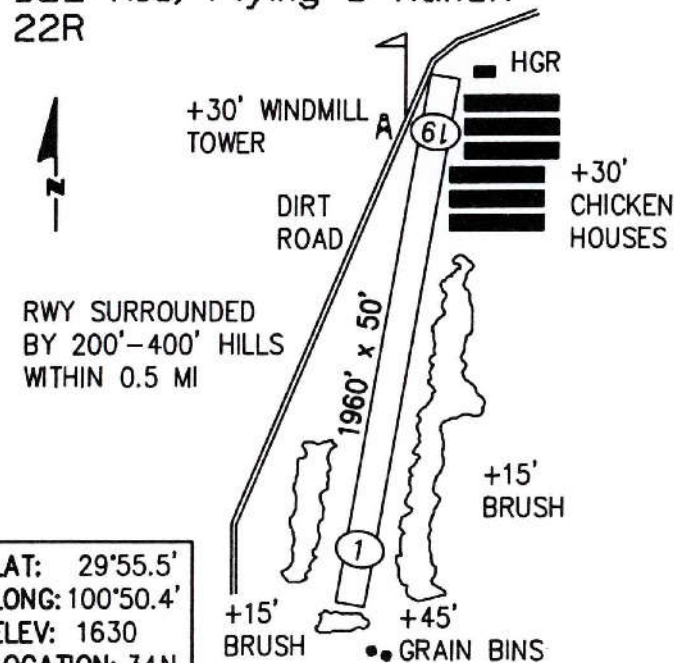


LAT: 31°57.7'  
LONG: 105°11.8'  
ELEV: 3701  
LOCATION: 1 N

MANAGER: EDDIE CHACON - PO BOX 353 - 79837  
(915)964-2344

ATTENDED: NO                      LIGHTS: YES  
FUEL: NO                              CTAF: 122.9 (M)  
REMARKS: FOOD-LODGING (1 MI)

**DEL RIO, Flying D Ranch  
22R**

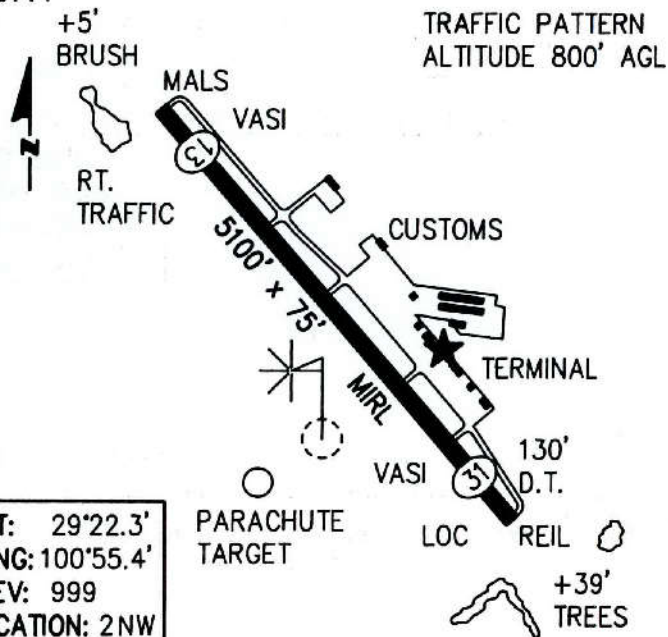


LAT: 29°55.5'  
LONG: 100°50.4'  
ELEV: 1630  
LOCATION: 34N

MANAGER: E.A. DAVIS - PO BOX 326 - SMILEY, TEXAS 78159  
(512)587-6381

ATTENDED: NO                      LIGHTS: NO  
FUEL: NO                              CTAF: 122.9 (M)  
REMARKS: WATCH FOR LIVESTOCK ON RUNWAY

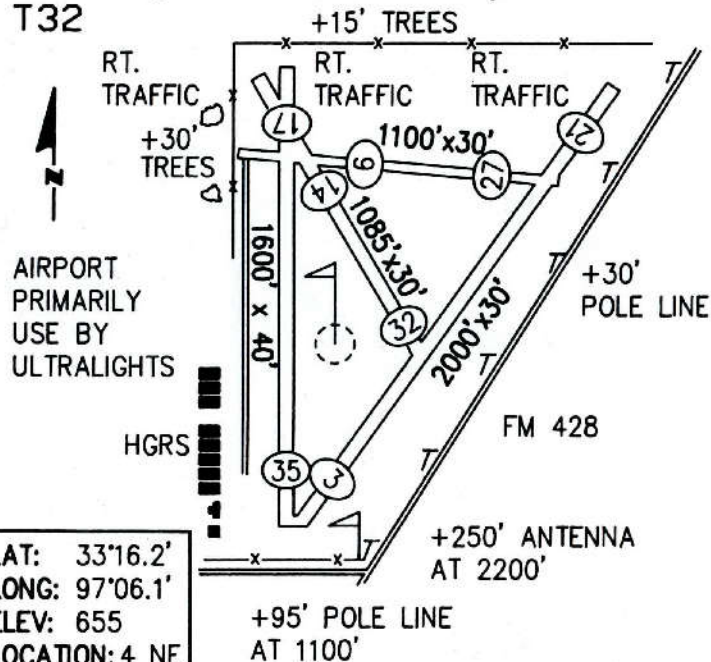
## DEL RIO, International DRT



LAT: 29°22.3'  
LONG: 100°55.4'  
ELEV: 999  
LOCATION: 2NW

MANAGER: THOMAS R. PINE - CITY ENGR - 109 W BROADWAY - 78840  
(512)774-8553  
ATTENDED: DAWN-DUSK LIGHTS: YES (MALS 122.8)  
FUEL: 100LL; JET-A CTAF: 122.8 (U)  
REMARKS: REPAIRS (MJ/MN-E,A); TAXI; CAR RENTAL; FOOD-LODGING  
(2 MI); PUB APCH; NDB 335 DR; PORT OF ENTRY; BOTTLE OX-H/L  
FBO: DEL RIO FLYING SERVICE 775-7587  
VAL VERDE A/C MAINTENANCE - 775-2275

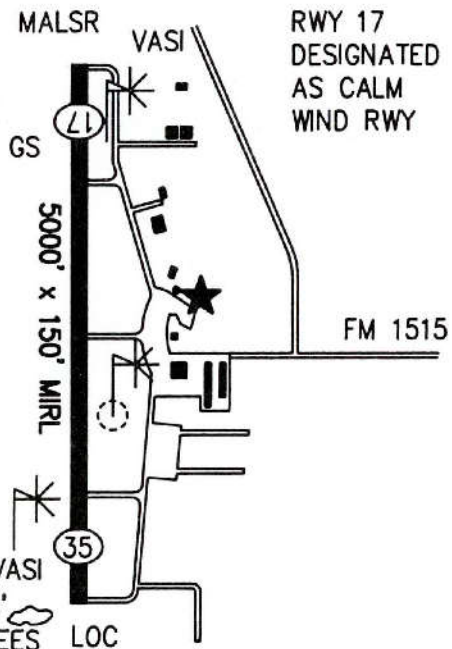
## DENTON, Lone Star Airpark T32



LAT: 33°16.2'  
LONG: 97°06.1'  
ELEV: 655  
LOCATION: 4 NE

MANAGER: SCOTT V. SEVEREN - RT 5 LONE STAR AIRPARK - 76201  
(817)565-8421  
ATTENDED: M-F IREG; S-S 9:00A-DUSK LIGHTS: NO  
FUEL: AUTO (ULTRALIGHT ONLY) CTAF: 122.9 (M)  
REMARKS: REPAIRS (ULTRALIGHT ONLY); TAXI; FOOD-LODGING (5 MI);  
ULTRALIGHT ACTIVITY

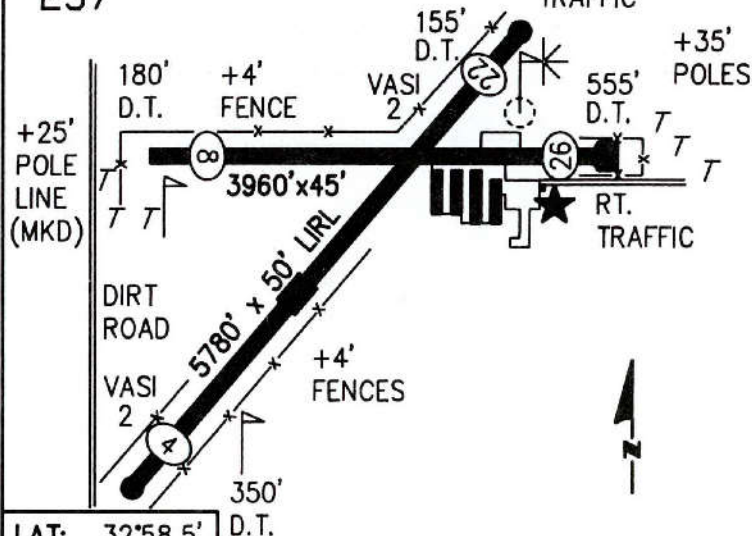
**DENTON, Municipal  
DTO**



LAT: 33°12.1'  
LONG: 97°11.9'  
ELEV: 642  
LOCATION: 3 W

MANAGER: JOE THOMPSON - RT 1 BOX 100 AIRPORT RD - 76205  
(817)383-7736  
ATTENDED: 7:00A-9:00P LIGHTS: RC (122.7)  
FUEL: 100LL; JET-A; AUTO CTAF: 122.7 (U)  
REMARKS: REPAIRS (MJ/MN-E,A,AVI); CAR RENTAL; FOOD-LODGING  
(2.5 MI); PUB APCH; NDB 257 DT  
FBO: AIR DENTON, INC. 898-1200  
FOX 51 383-1302

**DENVER CITY, Airport  
E57**

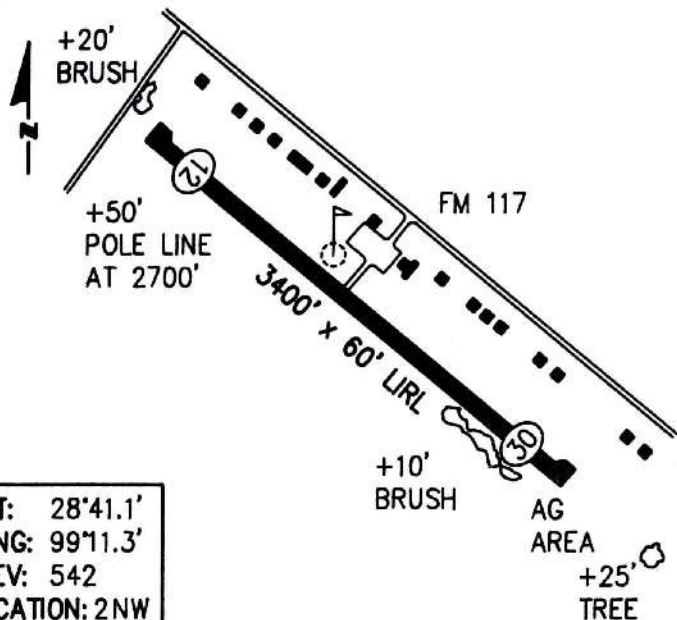


LAT: 32°58.5'  
LONG: 102°50.5'  
ELEV: 3575  
LOCATION: 1 NW

MANAGER: J.R. SLENTZ - PO DRAWER BBB - 79323  
(806)592-2558  
ATTENDED: IRREGULAR LIGHTS: YES  
FUEL: 100LL; JET-A CTAF: 122.8 (U)  
REMARKS: CALL FOR TRANSPORTATION TO TOWN OR FUEL  
(592-2232 DAYS; 592-2558 NIGHTS & WEEKENDS);  
FOOD-LODGING (1 MI); +100' OIL RIGS IN VICINITY



**DILLEY, Airpark  
24R**

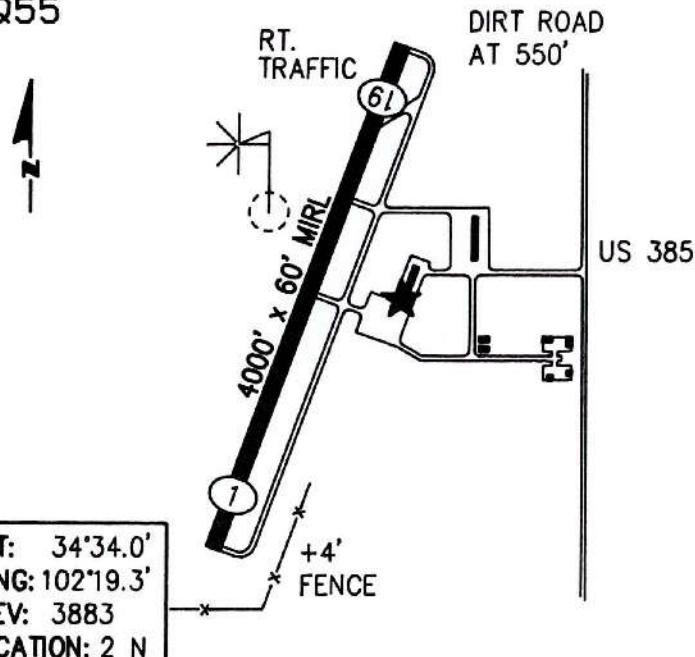


**LAT: 28°41.1'**  
**LONG: 99°11.3'**  
**ELEV: 542**  
**LOCATION: 2NW**

**MANAGER:** BILLY L. DILLARD - PO DRAWER D - 78017  
(512)965-1414  
**ATTENDED:** 8:00A-5:00P (M-F)      **LIGHTS:** YES  
**FUEL:** 100LL      **CTAF:** 122.9 (M)  
**REMARKS:** FOOD-LODGING (1 MI); PHONE ON APRON; FOR FUEL AFTER HOURS (965-1118)

**FBO:** DILLARDS OF DILLEY, INC. 965-1414

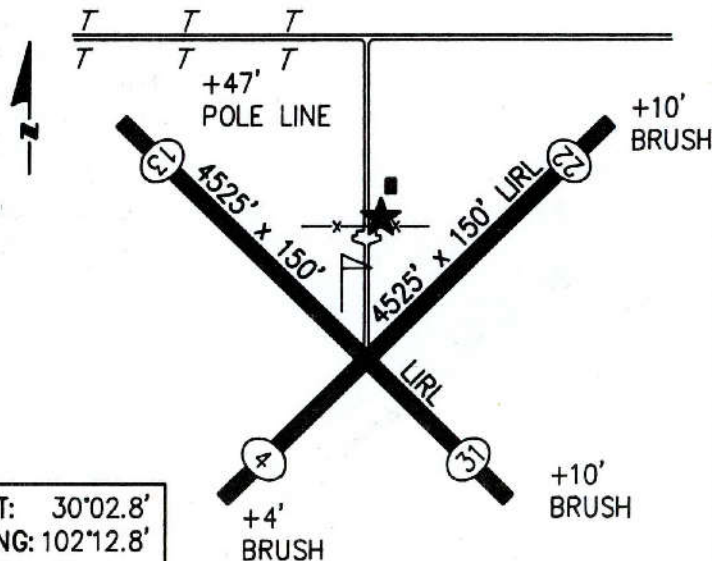
**DIMMITT, Municipal  
Q55**



**LAT: 34°34.0'**  
**LONG: 102°19.3'**  
**ELEV: 3883**  
**LOCATION: 2 N**

**MANAGER:** REEFORD BURROUS - CITY MGR - PO BOX 146 - 79027  
(806)647-2155  
**ATTENDED:** 7:00A-6:00P (M-SAT)      **LIGHTS:** YES  
**FUEL:** 100LL      **CTAF:** 122.9 (M)  
**REMARKS:** REPAIRS (MN-E,A); TRANSPORTATION TO TOWN; FOOD-LODGING (1 MI); HEAVY AG OPS; FOR FUEL 647-2511

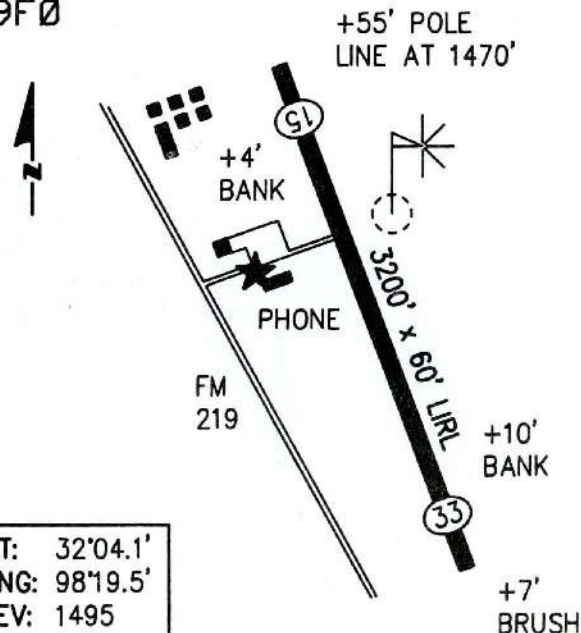
DRYDEN, Terrell County  
6R6



LAT: 30°02.8'  
LONG: 102°12.8'  
ELEV: 2322  
LOCATION: 5 W

MANAGER: JOHN D. FRANKLIN - PO BOX 14 - 78851  
(915)345-6731  
ATTENDED: 24 HRS  
FUEL: NO  
REMARKS: FOOD-LODGING (15 MI); TRANSPORTATION TO TOWN  
LIGHTS: PHONE APT MGR  
CTAF: 122.9 (M)

DUBLIN, Municipal  
9F0

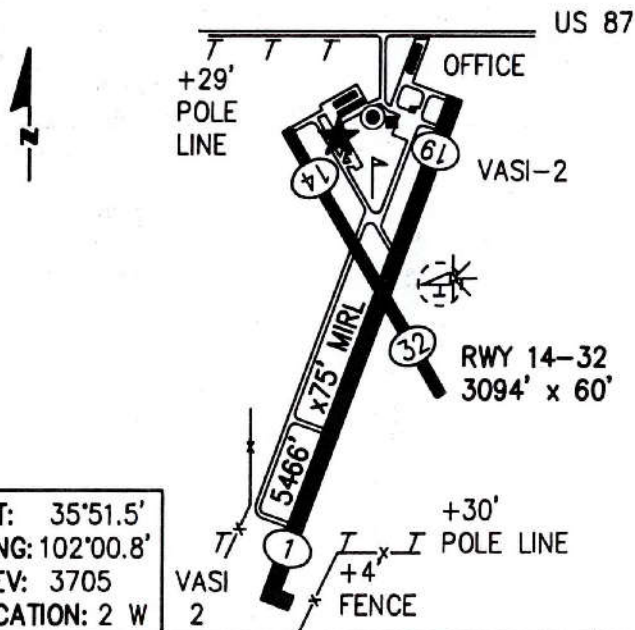


LAT: 32°04.1'  
LONG: 98°19.5'  
ELEV: 1495  
LOCATION: 2 SE

MANAGER: DAVID JOHNSON - CITY MGR - CITY HALL - 76446  
(817)445-3331 OR 445-4404  
ATTENDED: NO  
FUEL: NO  
REMARKS: TAXI; FOOD-LODGING (1 MI)  
LIGHTS: RC (123.5)  
CTAF: 122.9 (M)



DUMAS, City County  
DUX

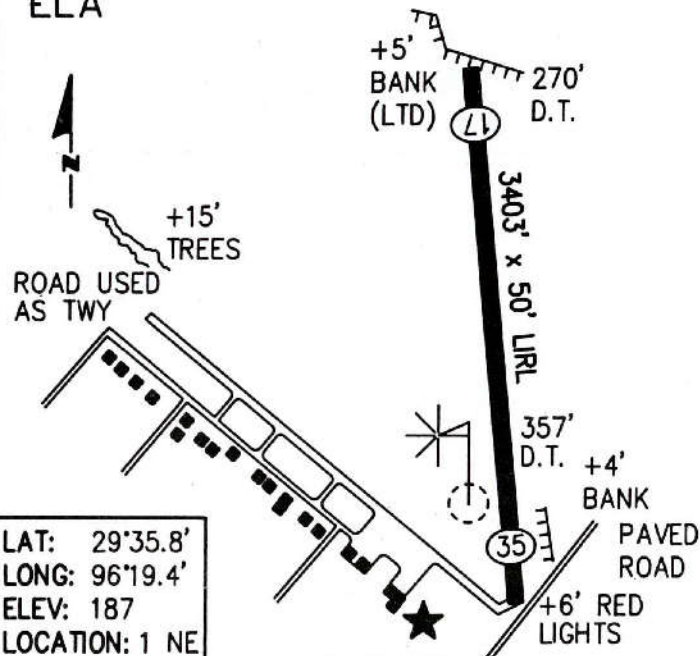


LAT: 35°51.5'  
LONG: 102°00.8'  
ELEV: 3705  
LOCATION: 2 W

MANAGER: GENE WAGGONER - 119 SPRUCE ST - 79029  
(806)935-6995  
ATTENDED: 8:00A-5:00P LIGHTS: RC (122.8)  
FUEL: 100LL; JET-A CTAF: 122.8 (U)  
REMARKS: REPAIRS (MJ/MN-E,A); COURTESY CAR; SNACKS ON FIELD;  
FOOD-LODGING (2 MI); PUB APCH; NDB 414 DUX

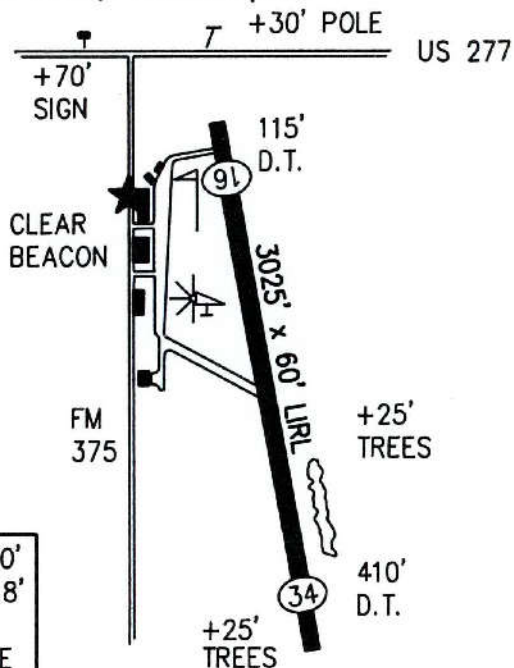
FBO: NORTH PLAINS ACFT 935-2711

EAGLE LAKE, Airport  
ELA



LAT: 29°35.8'  
LONG: 96°19.4'  
ELEV: 187  
LOCATION: 1 NE

MANAGER: LUCILLE PERRY - ACTING CITY MGR - PO BOX 35 - 77434  
(409)234-2640  
ATTENDED: NO LIGHTS: YES  
FUEL: NO CTAF: 122.7 (U)  
REMARKS: COURTESY CAR FROM MOTEL; FOOD-LODGING (1/2 MI)

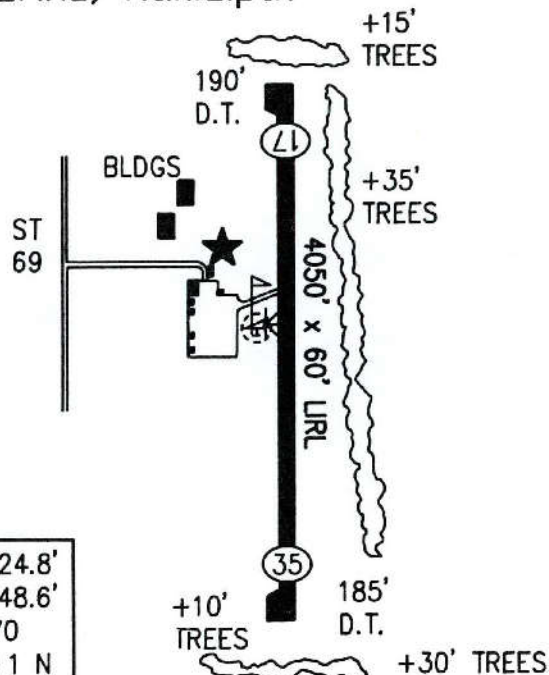
**EAGLE PASS, Municipal**  
**EGP**


LAT: 28°42.0'  
 LONG: 100°28.8'  
 ELEV: 805  
 LOCATION: 1 E

MANAGER: L. BEATTIE - PO BOX 1385 - 78852  
 (512)773-9636

ATTENDED: DAWN-DUSK LIGHTS: YES (NO THR LTS)  
 FUEL: 100LL CTAF: 122.8 (U)  
 REMARKS: REPAIRS (MN-E,A); TAXI; FOOD-LODGING (0.5 MI)

FBO: BRAVO AERO SERVICE 773-9636

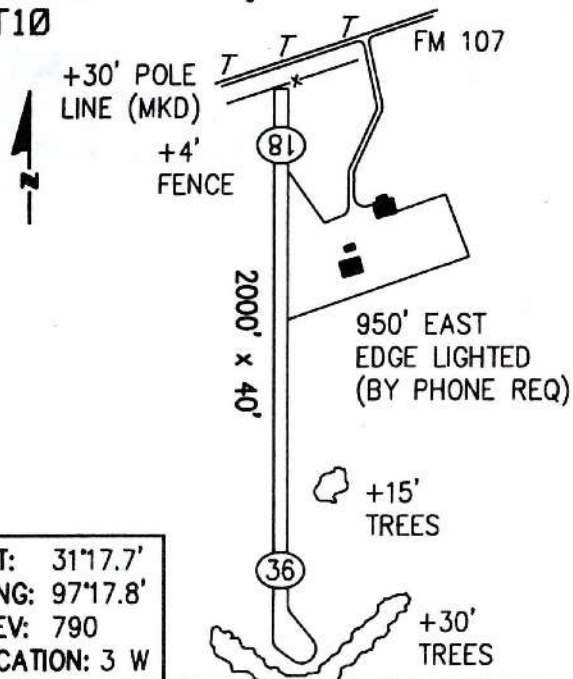
**EASTLAND, Municipal**  
**ETN**


LAT: 32°24.8'  
 LONG: 98°48.6'  
 ELEV: 1470  
 LOCATION: 1 N

MANAGER: JOE BEATTY - PO BOX 47 - 76448  
 (817)629-1588

ATTENDED: 8:00A-5:00P MON-SAT LIGHTS: YES  
 FUEL: 100LL CTAF: 122.8 (U)  
 REMARKS: TAXI; FOOD-LODGING (1 MI); PUB APCH; NDB 410 OIP

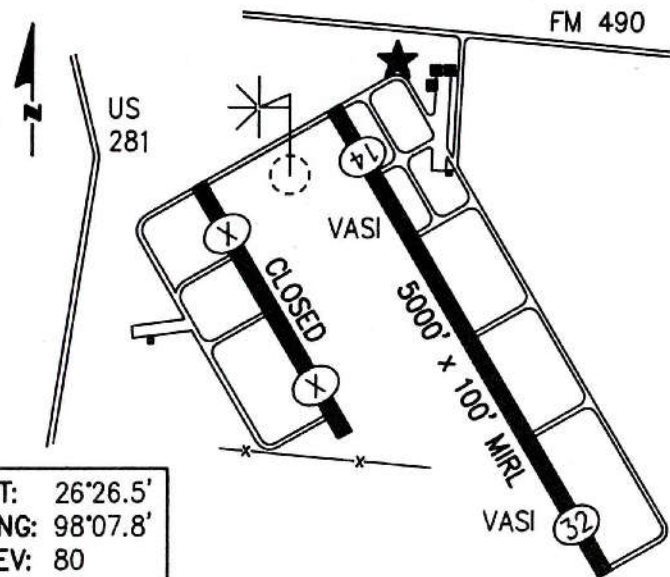
**EDDY, Liberty Hill International  
T10**



LAT: 31°17.7'  
LONG: 97°17.8'  
ELEV: 790  
LOCATION: 3 W

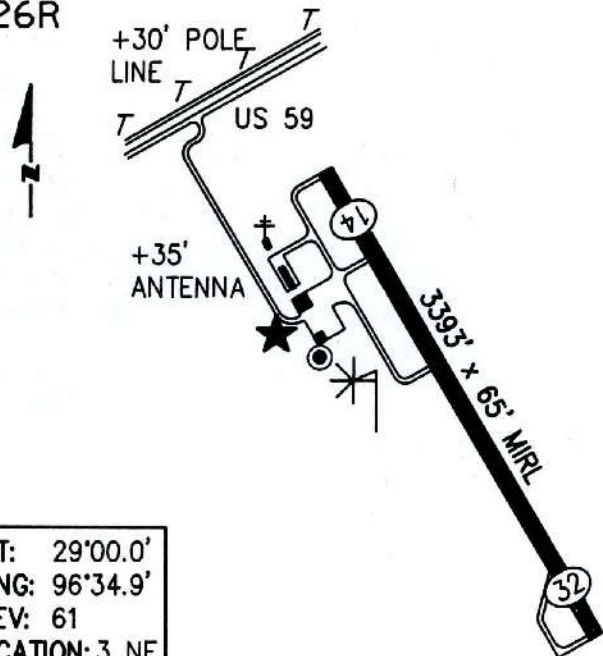
MANAGER: WILLIAM R. VINSON - RT 2 BOX 90 - MOODY, TX 76557  
(817)859-5801  
ATTENDED: IREG LIGHTS: PHONE REQ (859-5801)  
FUEL: NO CTAF: 122.9 (M)  
REMARKS: REPAIRS (MJ/MN-E,A); FOOD (3 MI); +1750' TOWERS TO  
NORTHWEST AND SOUTHEAST OF AIRPORT; SOUTH END  
OF RWY IS 45' LOWER THAN NORTH END

**EDINBURG, International  
25R**



LAT: 26°26.5'  
LONG: 98°07.8'  
ELEV: 80  
LOCATION: 9 N

MANAGER: HECTOR SOLIS - PO BOX 1079 - 78539  
(512)383-5661  
ATTENDED: NO LIGHTS: RC (122.8)  
FUEL: 100LL; JET-A CTAF: 122.9 (M)  
REMARKS: FOOD-LODGING (10 MI)

**EDNA, Jackson County**  
**26R**


LAT: 29°00.0'  
 LONG: 96°34.9'  
 ELEV: 61  
 LOCATION: 3 NE

MANAGER: BOBBY FIELDER - PO BOX 244 - 77957  
 (512)782-6391

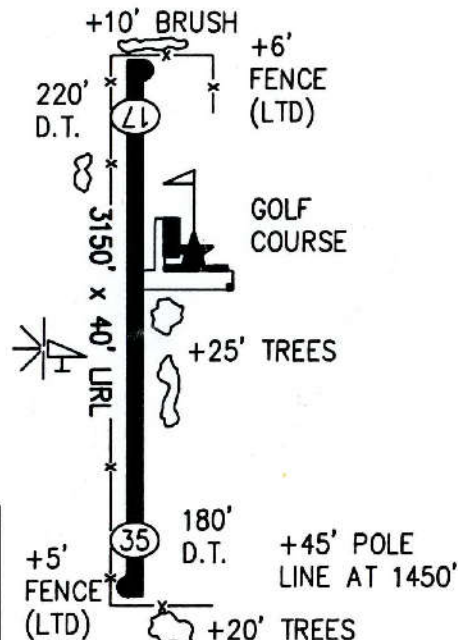
ATTENDED: DAYLIGHT

LIGHTS: YES

FUEL: 100LL

CTAF: 122.8 (U)

REMARKS: REPAIRS (MJ/MN-E,A); COURTESY CAR; FOOD-LODGING (3 MI); PUB APCH; NDB 201 EDX

**ELDORADO, Airport**  
**27R**


LAT: 30°51.6'  
 LONG: 100°36.6'  
 ELEV: 2441  
 LOCATION: 1 W

MANAGER: J.F. GRIFFIN - CO JUDGE - SCHLEICHER CO COURTHOUSE  
 ZIP: 76936 (915)853-2766

ATTENDED: NO

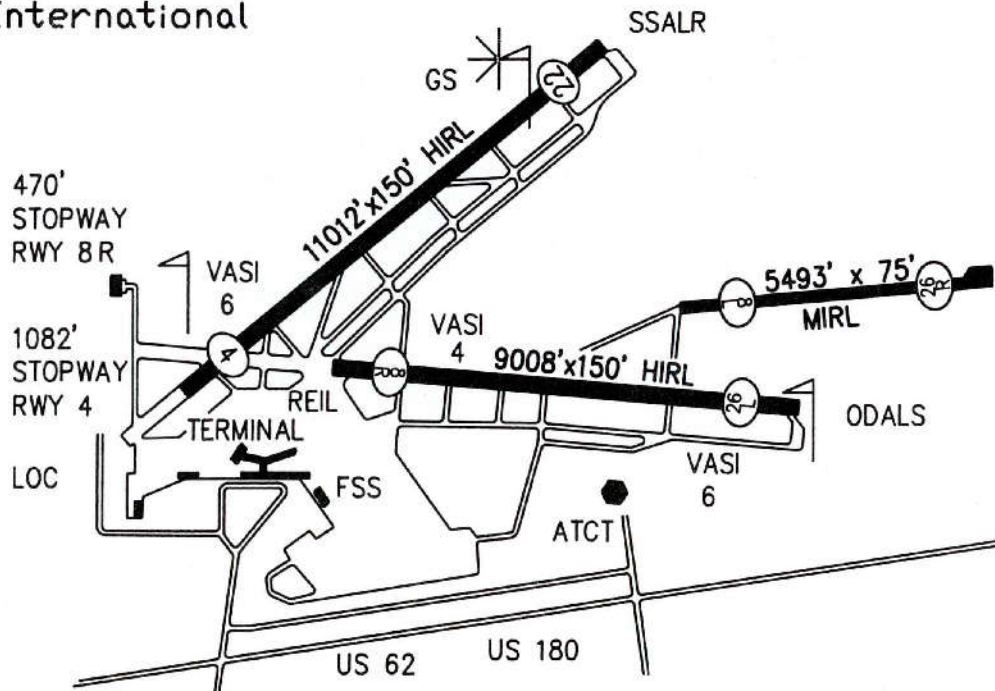
LIGHTS: YES

FUEL: 100LL

CTAF: 122.9 (M)

REMARKS: COURTESY CAR; FOOD-LODGING (1 MI); AREA BEHIND DISPLACED THRESHOLDS NOT LIGHTED; FOR FUEL CALL 853-2036/2737

EL PASO, International  
ELP



LAT: 31°48.4'  
LONG: 106°22.6'  
ELEV: 3956  
LOCATION: 4 NE

MANAGER: GEORGE E. PERRY - EL PASO INTERNATIONAL AIRPORT  
6701 CONVAIR DRIVE - 79925 (915)772-4271

ATTENDED: 24 HRS

FUEL: 100LL; JET-A,B; AUTO; JP-4

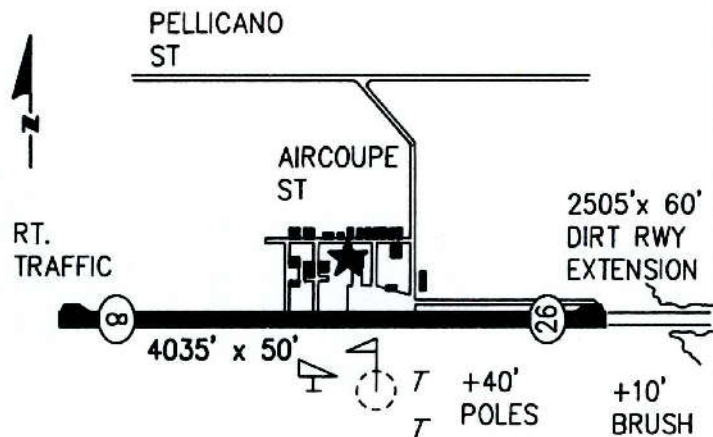
REMARKS: REPAIRS (MJ/MN-E,A,AVI); TAXI; BUS;  
SHUTTLE CAR; FOOD-LODGING (ON FIELD);  
PUB APCH; NDB 242 EL; BIGGS AAF 2 NM  
TO NW CAN BE MISTAKEN FOR RWY 22

LIGHTS: YES

CTAF: 118.3 (TWR); ATIS: 120.0;

UNICOM: 122.95; FSS: 122.55; 122.4,  
122.2, 122.1R

FBO: CUTTER BEECHCRAFT 779-0270  
OASIS AVIATION 779-2831

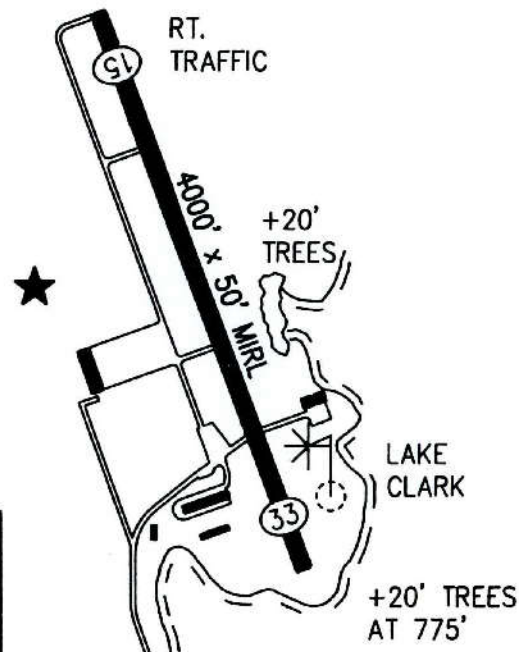
**EL PASO, West Texas**  
**TX04**


**NOTE:**  
 LIRL ON SOUTH SIDE  
 OF RUNWAY ONLY

**LAT:** 31°43.2'  
**LONG:** 106°14.3'  
**ELEV:** 4007  
**LOCATION:** 11 SE

**MANAGER:** PHIL BARRETT - 1345 AIRCOUPE - WEST TEXAS AIRPORT  
 ZIP: 79927 (915)852-3554  
**ATTENDED:** 24 HRS **LIGHTS:** RC (123.0) SEE NOTE  
**FUEL:** 100LL; JET-A; AUTO **CTAF:** 123.0 (U)  
**REMARKS:** REPAIRS (MJ/MN-E,A,AVI); RENT CAR; FOOD-LODGING (5 MI)  
 GLIDER AND ULTRALIGHT ACTIVITY ON AIRPORT

**FBO:** BON AIRE AVIATION 852-4222; DRYDEN AVIATION AVIONICS

**ENNIS, Municipal**  
**F 41**


**LAT:** 32°19.7'  
**LONG:** 96°39.8'  
**ELEV:** 492  
**LOCATION:** 2 W

**MANAGER:** STEVE HOWERTON - CITY MGR - PO BOX 220 - 75119  
 (214)875-1234  
**ATTENDED:** 9:00A-5:00P **LIGHTS:** RC (122.8)  
**FUEL:** 100LL **CTAF:** 122.8 (U)  
**REMARKS:** REPAIRS (MJ/MN-E,A); FOOD-LODGING (2 MI); AIRCRAFT  
 PAINTING; PARACHUTE ACTIVITY

**FBO:** TEXAS AMERICAN FLIGHT ACADEMY 875-4600  
 FRANK POPLAWSKI 875-2111



## WE'VE EARNED OUR WINGS IN AIRCRAFT HANGARS...

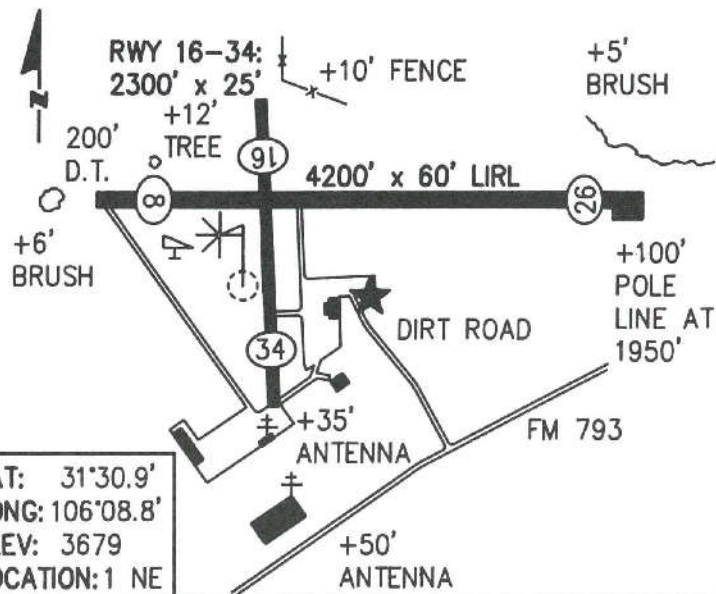
Looking for low-cost, maintenance-free weather-tight protection for your valuable aircraft? Then look to quality Erect•A•Tube Tee-Hangars. Tee-Hangar's unique design makes maximum use of your available space . . . *and of your construction dollar!*

Call us today for Tee-Hangars, Ranch Hangars, Business Aviation Hangars and hangar door systems — after all, we're Erect•A•Tube, the aircraft hangar specialists!



P.O. Box 100 • Harvard, Illinois 60033-0100  
(815) 943-4091 • Outside Illinois 1-800-624-9219

## FABENS, Airport E35



LAT: 31°30.9'  
LONG: 106°08.8'  
ELEV: 3679  
LOCATION: 1 NE

MANAGER: ALFREDO OLIVAS - PO BOX 848 - 79838  
(915)764-3549

ATTENDED: 8:00A-5:00P

FUEL: 100LL

REMARKS: REPAIRS (MJ/MN-E,A); COURTESY CAR; FOOD-LODGING (1 MI)

LIGHTS: YES

CTAF: 122.8 (U)

FBO: OLIVAS AVIATION 764-3549

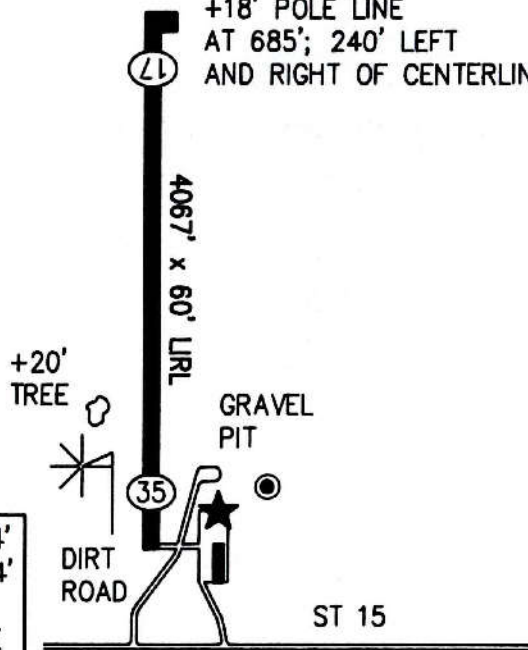




FOLLETT, Lipscomb Co.

TX80

+18' POLE LINE  
AT 685'; 240' LEFT  
AND RIGHT OF CENTERLINE



LAT: 36°26.4'  
LONG: 100°07.4'  
ELEV: 2601  
LOCATION: 1 E

MANAGER: ROBERT WILLIAMSON - 335 S MAIN ST - 79034  
(806)653-2601

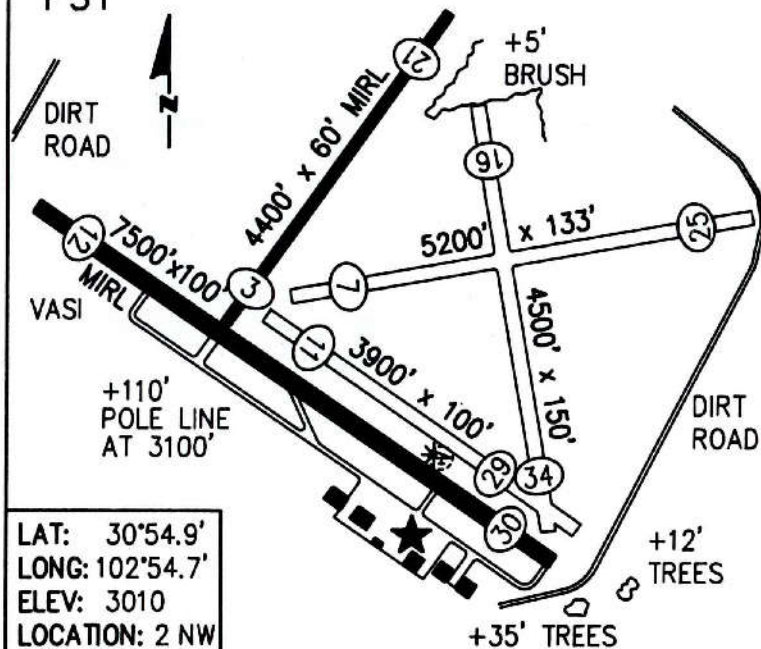
ATTENDED: NO                      LIGHTS: YES

FUEL: 100LL                      CTAF: 122.9 (M)

REMARKS: FOOD-LODGING (1 MI); PUB APCH; NDB 407 FTE;  
FOR FUEL PHONE 653-2601

FORT STOCKTON, Pecos County

FST



LAT: 30°54.9'  
LONG: 102°54.7'  
ELEV: 3010  
LOCATION: 2 NW

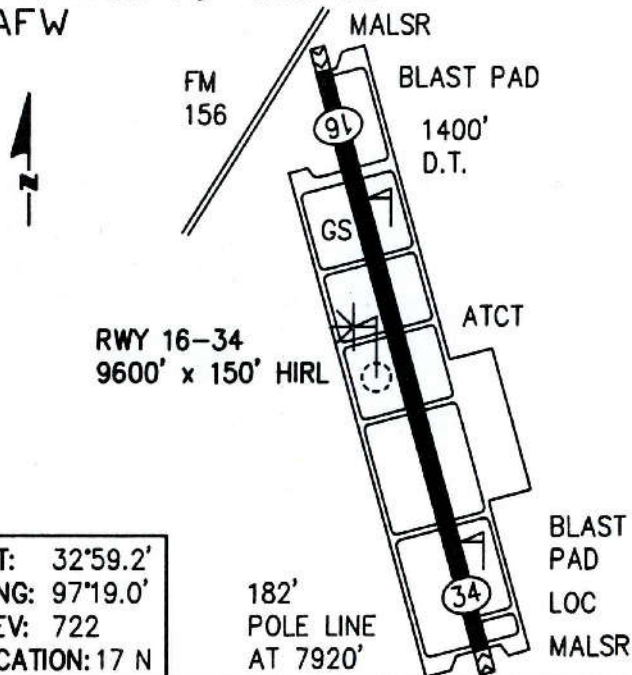
MANAGER: WILLIAM W. HARGUS - PO BOX 730 - 79735  
(915)336-3151

ATTENDED: 24 HRS                      LIGHTS: YES

FUEL: 100LL; JET-A                      CTAF: 122.8 (U)

REMARKS: REPAIRS (MJ/MN-E,A); TAXI; RENT CAR TO TOWN ONLY;  
FOOD-LODGING (3/4 MI); PUB APCH

FBO: HARGUS AVIATION 336-3151

**FT. WORTH, Alliance  
AFW**


LAT: 32°59.2'  
LONG: 97°19.0'  
ELEV: 722  
LOCATION: 17 N

182'  
POLE LINE  
AT 7920'

MANAGER: THOMAS J. HARRIS - 2250 ALLIANCE BLVD - 76177-4300  
(817)890-1000

ATTENDED: 7:00A-MIDNIGHT

FUEL: 100LL; JET-A

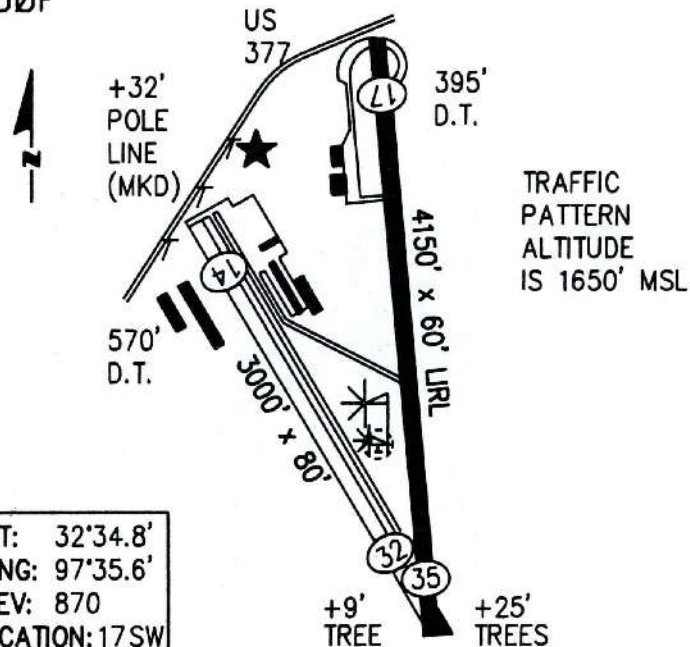
REMARKS: TAXI; FOOD-LODGING  
(10 MI); PUB APCH

LIGHTS: RC (135.15)

CTAF: 135.15 (TWR)

ATIS: 126.925

FBO: STACI'S JET CENTER 491-2461

**FT. WORTH, Bourland Field  
50F**


LAT: 32°34.8'  
LONG: 97°35.6'  
ELEV: 870  
LOCATION: 17 SW

MANAGER: RICHARD L. BOURLAND - RT 5 BOX 247 Z - 76126  
(817)443-0375

ATTENDED: DAYLIGHT

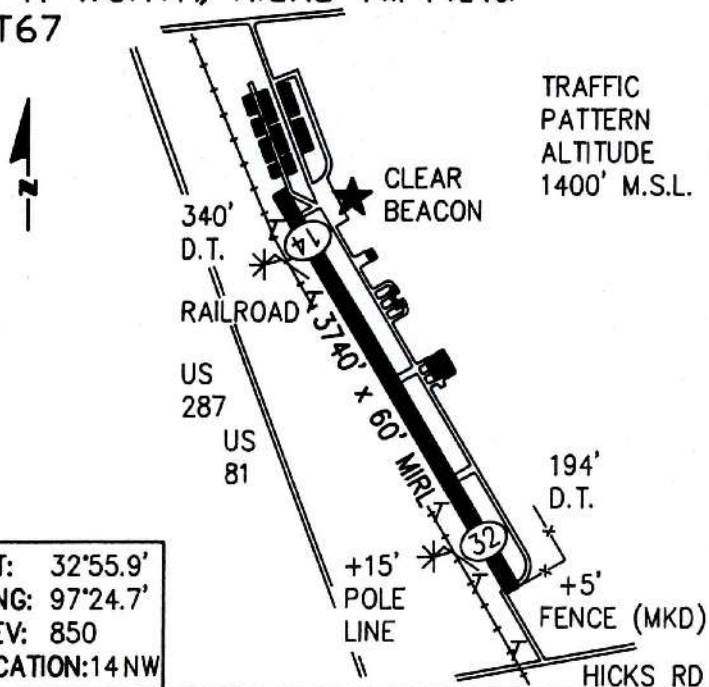
FUEL: 100LL; JET-A

REMARKS: REPAIRS (MJ-E; MN-A); CAR RENTAL; FOOD-LODGING  
(8 MI); PUB APCH

LIGHTS: RC (123.0)

CTAF: 123.0 (U)

FT. WORTH, Hicks Airfield  
T67

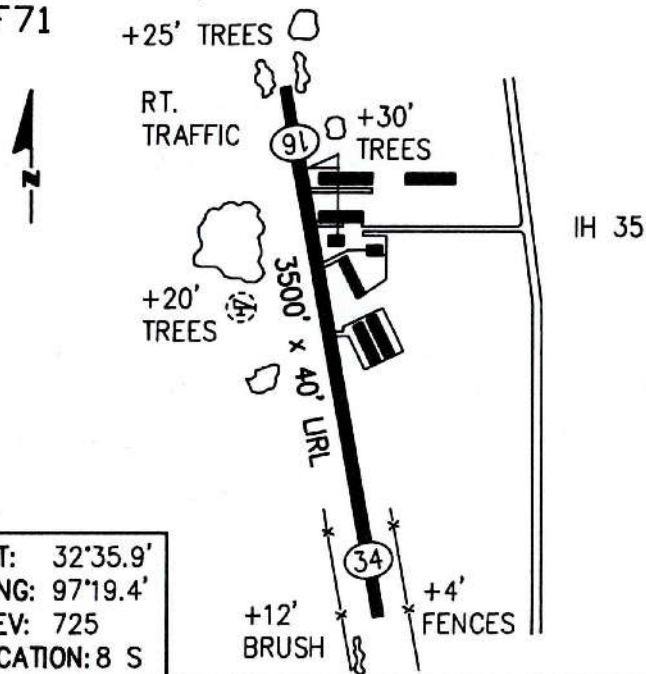


LAT: 32°55.9'  
LONG: 97°24.7'  
ELEV: 850  
LOCATION: 14 NW

MANAGER: KATHY O'BRIEN - RT 1 BOX 118 - 76179  
(817)439-1040  
ATTENDED: 9:30A-5:00P LIGHTS: YES  
FUEL: 100LL CTAF: 122.7 (U)  
REMARKS: REPAIRS (MJ/MN-E,A); TAXI; FOOD-LODGING (4 MI)

FBO: PRO AIR-CRAFT 439-3033

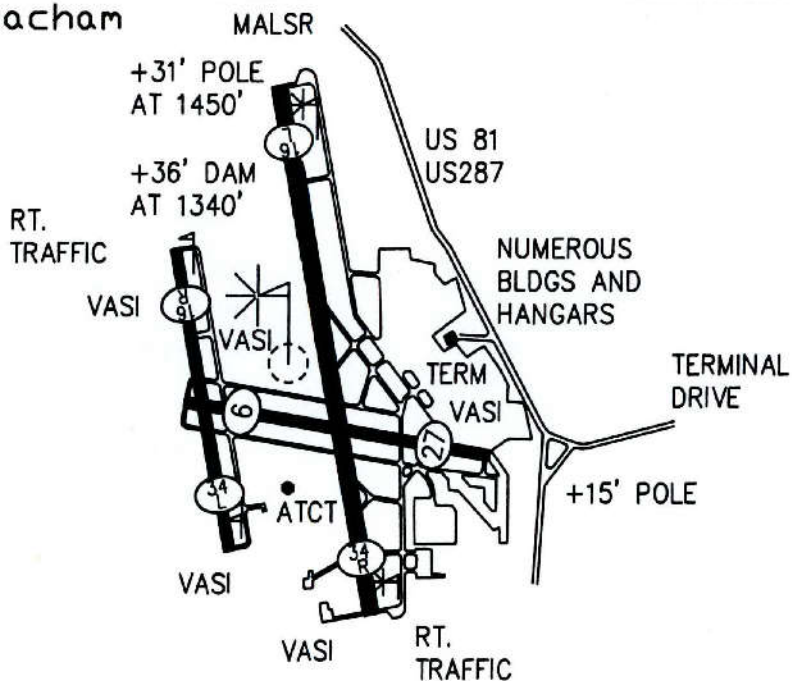
FT. WORTH, Luck Field  
F71



LAT: 32°35.9'  
LONG: 97°19.4'  
ELEV: 725  
LOCATION: 8 S

MANAGER: LESKIE L. LUCK - PO BOX 6595 - 76115  
(817)293-5636  
ATTENDED: DAWN-DUSK LIGHTS: YES  
FUEL: 100LL CTAF: 122.8 (U)  
REMARKS: REPAIRS (MJ/MN-E,A); TAXI; FOOD-LODGING (4 MI); RWY LIGHTS 30' FROM PVMT; NORTH 110' NOT LIGHTED

FBO: EXECUTIVE AVIATION 293-5111

**FT. WORTH, Meacham  
FTW**


LAT: 32°49.2'  
LONG: 97°21.7'  
ELEV: 710  
LOCATION: 5 N

**RUNWAY DATA:**  
9-27 4051'x100' MIRL  
16L-34R 7501'x150' HIRL  
16R-34L 4001'x 75' MIRL

MANAGER: ISIAH THOMPSON - TERMINAL BLDG - ROOM 228 - 76106  
(817)624-1127

ATTENDED: 24 HRS

FUEL: 100LL; JET-A

REMARKS: REPAIRS (MJ/MN-E,A,AVI); TAXI; UNICOM: 122.95;

RENT CAR; FOOD (ON FIELD); FSS: 122.6, 122.2LC

LODGING (1 MI); PUB APCH; NDB 365 FT; NOISE

ABATEMENT PROCEDURES; OVERNIGHT PARKING FEE

LIGHTS: YES

CTAF: 118.3 (TWR); ATIS: 120.7

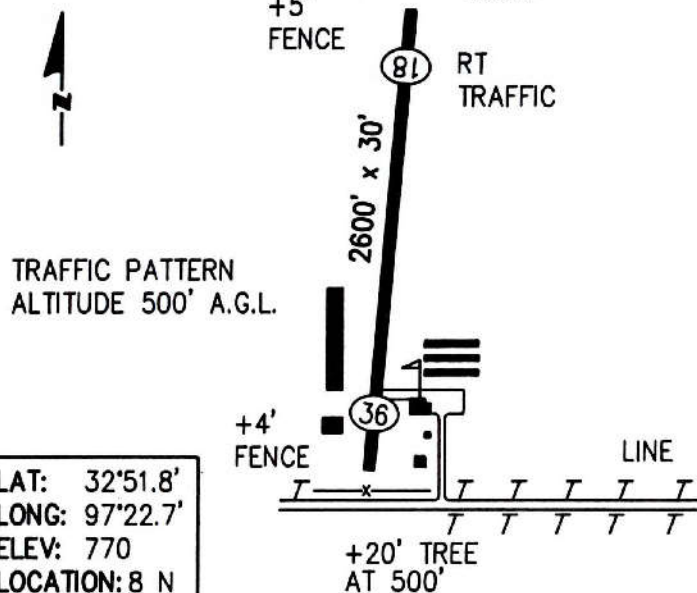
FBO: RICHARDSON AVIATION 625-1611

SANDPIPER JET 625-5531

STACI'S JET CENTER 625-2366

TEXAS JET 624-8438

FT. WORTH, Saginaw  
F04

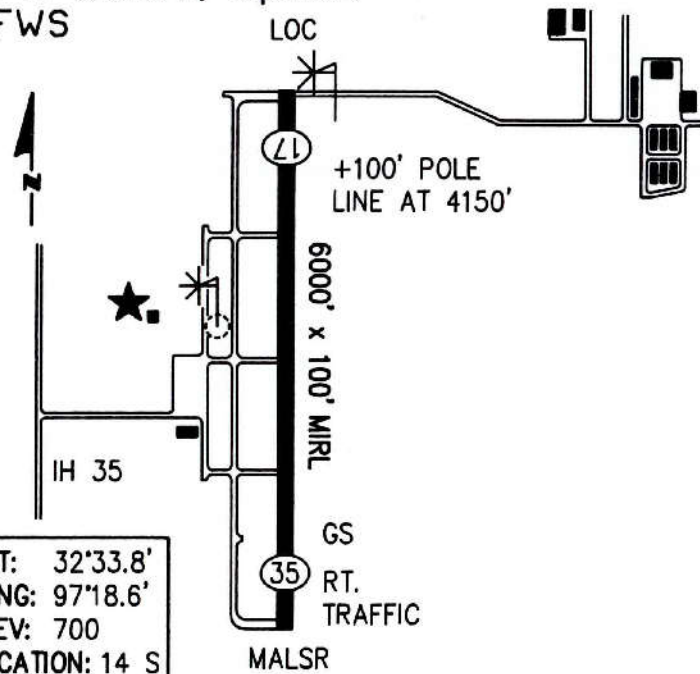


LAT: 32°51.8'  
LONG: 97°22.7'  
ELEV: 770  
LOCATION: 8 N

MANAGER: J.D. MCNEIL - 7913 FIREFLY DR - 76137  
(817)232-3530  
ATTENDED: NO LIGHTS: NO  
FUEL: NO CTAF: 122.9 (M)  
REMARKS: TAXI; FOOD-LODGING (1 MI)

FBO: TMARK AVIATION 232-3530

FT. WORTH, Spinks  
FWS



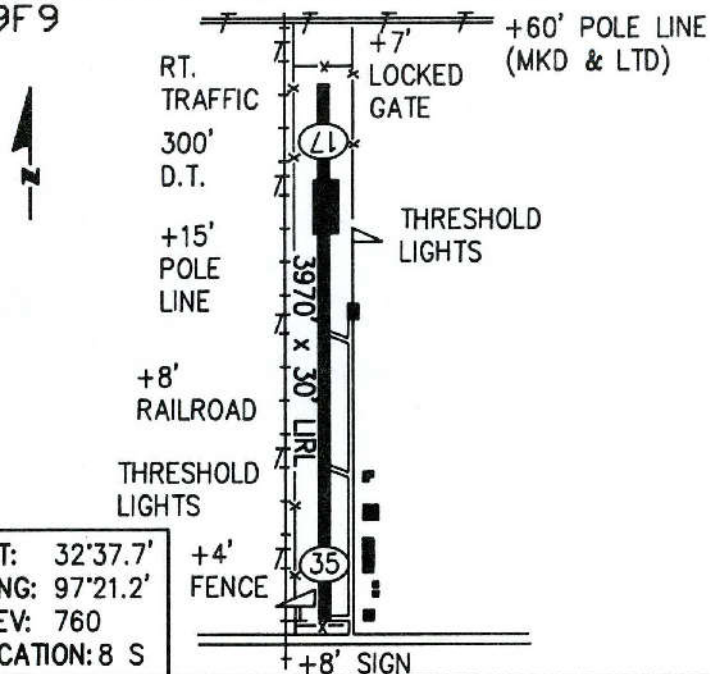
LAT: 32°33.8'  
LONG: 97°18.6'  
ELEV: 700  
LOCATION: 14 S

MANAGER: ROBERT BURKE - FT WORTH MEACHAM AIRPORT TERMINAL  
BUILDING - SUITE 228 - 76106 (817)624-1127  
ATTENDED: 8:00A-5:00P LIGHTS: YES (RC MALSR 122.7)  
FUEL: 100LL; JET-A CTAF: 122.7 (U)  
REMARKS: REPAIRS (MJ/MN-E,A); FOOD (1/2 MI); LODGING (4 MI);  
NOISE SENSITIVE AREAS TO NORTH, WEST AND SOUTH

FBO: FT WORTH SPINKS AVIATION SERVICES 568-0022

## FT. WORTH, Sycamore Strip

9F9



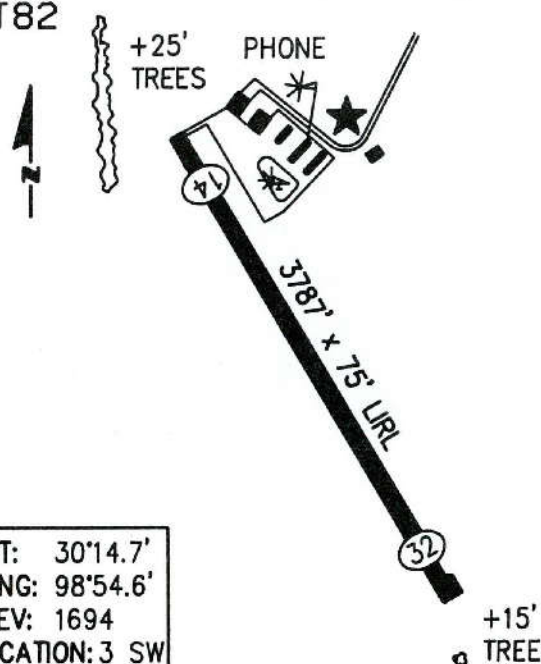
LAT: 32°37.7'  
 LONG: 97°21.2'  
 ELEV: 760  
 LOCATION: 8 S

MANAGER: CHARLEY WILKINSON - 4044 RYAN AVE - 76110  
 (817)293-0510  
 ATTENDED: 9:00A-10:00P LIGHTS: YES (MIDDLE 2600')  
 FUEL: 100LL CTAF: 122.8 (U)  
 REMARKS: REPAIRS (MJ/MN-E,A); TAXI; FOOD-LODGING (3 MI); RWY  
 LIGHTS PHONE REQUEST AFTER 10:00P

FBO: A&W AIRCRAFT 293-0510

## FREDERICKSBURG, Gillespie County

T82

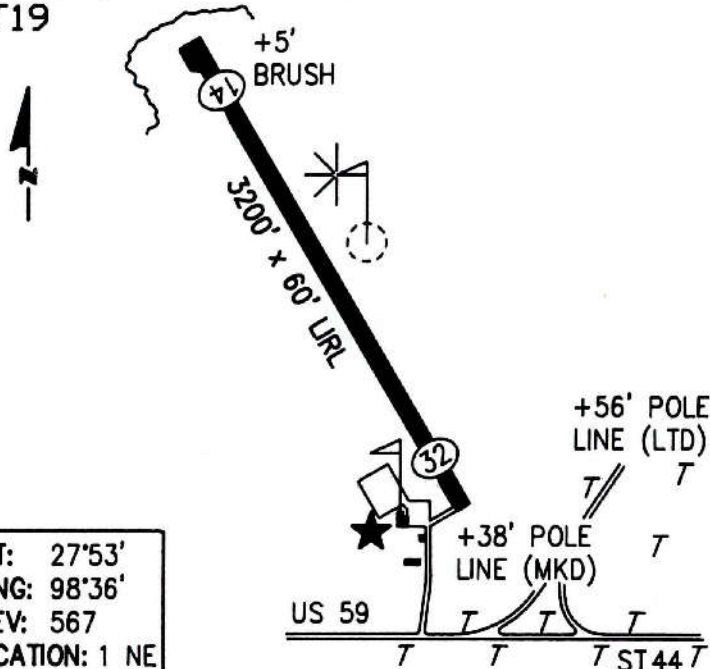


LAT: 30°14.7'  
 LONG: 98°54.6'  
 ELEV: 1694  
 LOCATION: 3 SW

MANAGER: RAY TSCHIRHART - 101 W MAIN UNIT #9 - 78624  
 (512)997-7502  
 ATTENDED: 8A-6P M-S; 12N-6P SUN LIGHTS: YES  
 FUEL: 100LL CTAF: 122.7 (U)  
 REMARKS: REPAIRS (MJ/MN-E,A); CAR RENTAL; TAXI; FOOD-LODGING  
 (3 MI); PUB APCH; NDB 388 FKB

FBO: HILL COUNTRY AVIATION 997-4812; DOYLE AVIATION 997-8205;  
 GILLESPIE AERO REPAIR 997-8205

FREER, Duval-Freer  
T19





LAT: 27°53'  
LONG: 98°36'  
ELEV: 567  
LOCATION: 1 NE

MANAGER: PETE HUNTER - PO BOX 626 - 78357  
(512)394-7266

ATTENDED: NO                      LIGHTS: YES  
FUEL: 100LL (PHONE APT MGR)      CTAF: 122.9 (M)  
REMARKS: FOOD-LODGING (1 MI); PHONE AT AIRPORT

**Freese**  
AND  
**Nichols**, INC.  
CONSULTING ENGINEERS

- Master planning
- Landside/airside facilities
- Lighting and power supply
- Hangars and terminals
- Navigational facilities
- Waste treatment
- Environmental studies



811 Lamar Street  
Fort Worth, Texas 76102  
(817) 336-7161  
Contact: Jerry L. Fleming, P.E.

*25 years of experience in planning and design for Texas airports*

## FRIONA, Benger Air Park

Q54

+25'  
TREE

(21)

2700' x 150'

+4'  
FENCESBARREL  
MARKERSDIRT  
ROAD+125'  
BLDG  
AT  
2500'+80'  
ANTENNA+30'  
ANTENNA

3013' x 60' LIRL

US 60

LAT: 34°39.2'  
LONG: 102°41.5'  
ELEV: 4003  
LOCATION: 2 NEMANAGER: ELVIE & VIRGINIA JENNINGS - PO BOX 326 - 79035  
(806)247-2861

ATTENDED: DAYLIGHT

FUEL: 100LL

REMARKS: TRANSPORTATION TO TOWN; FOOD-LODGING (2 MI)

LIGHTS: YES

CTAF: 122.8 (U)

## GAINESVILLE, Municipal

GLE

VASI  
4+8'  
FENCE  
(MKD)

(21)

4663' x 150'

4497' x 100'

+45'  
TREES+35'  
TREES+35'  
TREES

4691' x 150'

3920' x 150'

3920' x 150'

+10'  
TREES+5'  
BRUSH

+22' POLE LINE (MKD)

US 82

LAT: 33°38.9'  
LONG: 97°11.7'  
ELEV: 833  
LOCATION: 3 WMANAGER: LYLE DRESHER - CITY MGR - 200 S RUSK - 76240  
(817)665-4323

ATTENDED: 8:00A-6:00P

FUEL: 100LL; JET-A; AUTO

REMARKS: REPAIRS (MJ/MN-E,A); TAXI; COURTESY CAR; FOOD-  
LODGING (3 MI); PUB APCH; NDB 330 GLE; PARACHUTE  
JUMPING; FUEL AFTER HOURS (665-7066 OR 665-3211)

LIGHTS: YES (VASI 123.0)

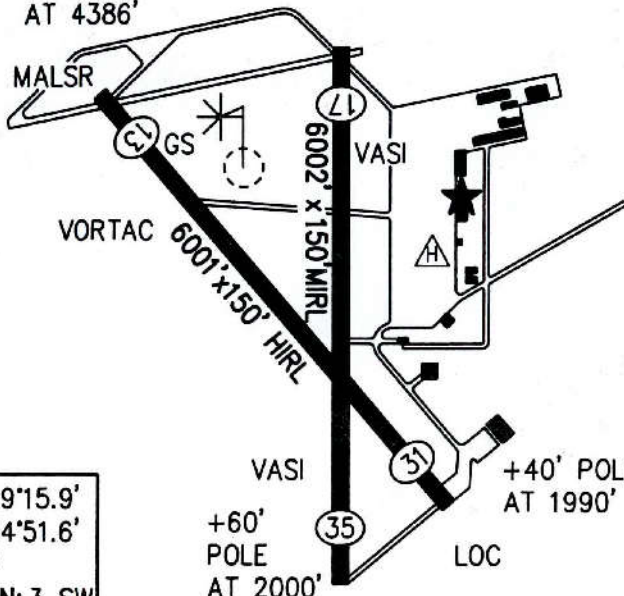
CTAF: 123.0 (U)

FBO: FORD AIRCRAFT 665-3211



**GALVESTON, Municipal  
GLS**

+124' CRANE  
AT 4386'



LAT: 29°15.9'  
LONG: 94°51.6'  
ELEV: 7  
LOCATION: 3 SW

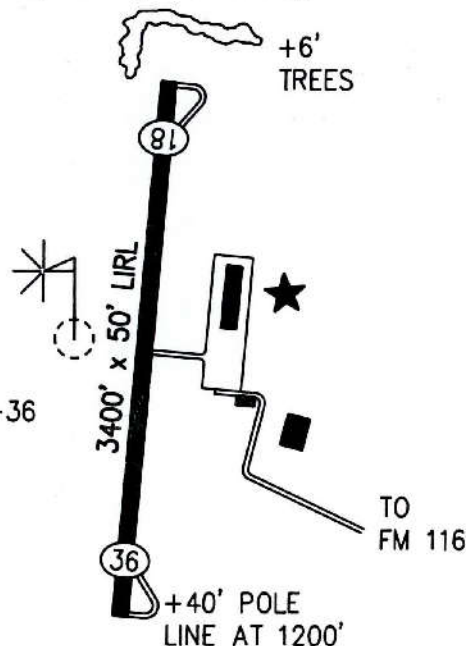
MANAGER: H. ROSS GRIEF - PO BOX 3266 - 77552  
(409)744-1606  
ATTENDED: 24 HRS  
FUEL: 100LL; JET-A  
REMARKS: REPAIRS (MJ/MN-E,A); FOOD-LODGING (ON FIELD);  
PUB APCH; NOISE PROCEDURES

LIGHTS: YES (MALS-122.95)  
CTAF: 122.95 (U)

FBO: GALV-AERO FLIGHT CENTER 740-1223

**GATESVILLE, City-County  
Ø5F**

+6'  
TREES



RWY MARKED 18-36  
CORRECT MAG  
HEADING 17-35

LAT: 31°25.3'  
LONG: 97°47.8'  
ELEV: 905  
LOCATION: 3 W

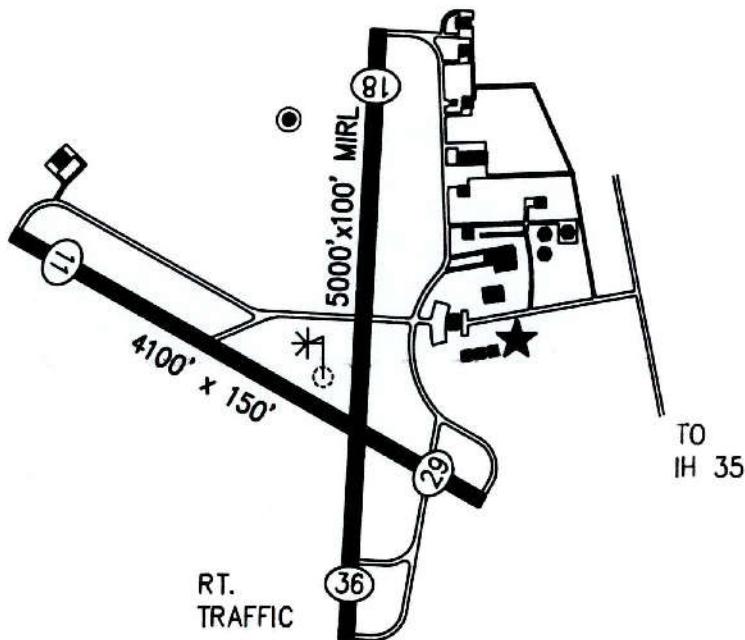
MANAGER: BOB STEVENS - CITY MGR - 110 N 8th ST - 76528  
(817)865-5812  
ATTENDED: NO  
FUEL: 100LL  
REMARKS: TAXI; FOOD-LODGING (2 MI); WATCH FOR LOW FLYING  
MILITARY AIRCRAFT; FOR FUEL CALL (865-2226)

LIGHTS: YES  
CTAF: 122.9 (M)

# GEORGETOWN, Municipal T04



+14'  
TREES



LAT: 30°40.8'  
LONG: 97°40.8'  
ELEV: 789  
LOCATION: 3 N

MANAGER: TRAVIS MCLAIN - PO BOX 409 - 78627  
(512)869-3666 OR 863-0618

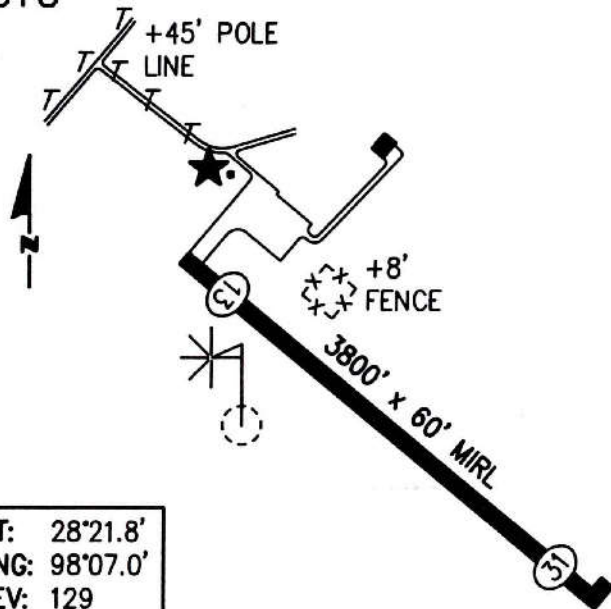
ATTENDED: 7:00A-DUSK LIGHTS: YES  
FUEL: 100LL; JET-A CTAF: 123.0 (U)

REMARKS: REPAIRS (MJ/MN-E,A,AVI); COURTESY CAR;  
FOOD-LODGING (1.5 MI); PUB APCH; NDB 332 GUO;  
AWOS (135.425)

FBO: AIRCRAFT SYSTEMS MFG. 869-2737  
CANNAN AVIATION 863-6883  
EAGLE PRECISION INST. 863-7298  
GANTT AVIATION, INC. 863-5537  
GEORGETOWN JET CENTER 863-3541

HILL COUNTRY HELICOPTERS 869-1088  
ICAN AVIATION 863-7610  
PILOT'S CHOICE AVIATION 869-1759  
TEJAS AVIONICS 863-9566

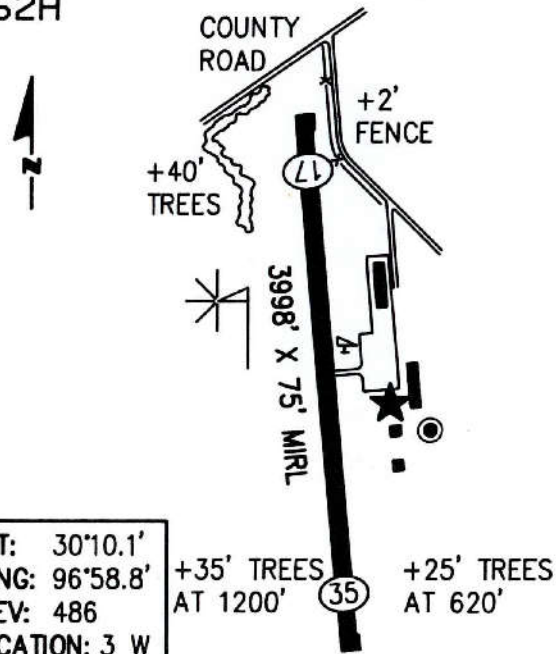
**GEORGE WEST, Live Oak County  
8T6**



**LAT:** 28°21.8'  
**LONG:** 98°07.0'  
**ELEV:** 129  
**LOCATION:** 2 N

**MANAGER:** JIM HUFF - COUNTY JUDGE - PO BOX 487 - 78022  
(512)449-1242  
**ATTENDED:** 24 HRS  
**FUEL:** 100LL; JET-A  
**REMARKS:** TRANSPORTATION TO TOWN (BY PHONE: L.T. DAVIS  
449-2559); PUB APCH  
**LIGHTS:** RC (122.7)  
**CTAF:** 122.9 (M)

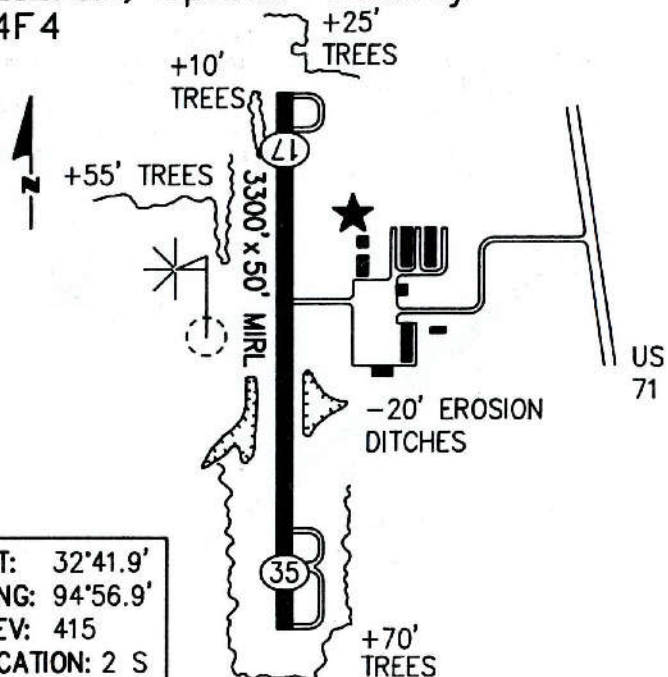
**GIDDINGS, Lee County  
62H**



**LAT:** 30°10.1'  
**LONG:** 96°58.8'  
**ELEV:** 486  
**LOCATION:** 3 W  
**+40' TREES**  
**+2' FENCE**  
**3998' X 75' MIRL**  
**+35' TREES AT 1200'**  
**+25' TREES AT 620'**

**MANAGER:** JIM SIEGELER - CHAIRMAN APT BOARD - 172 W AUSTIN  
ZIP: 78942 (409)542-3449  
**ATTENDED:** 24 HRS  
**FUEL:** 100LL  
**REMARKS:** REPAIRS (MJ/MN-E,A); TAXI; RENT CAR; FOOD-LODGING  
(3 MI); PUB APCH; NDB 385 GYB; RWY SHOULDERS SOFT  
**LIGHTS:** YES  
**CTAF:** 123.0 (U)

**FBO:** GIDDINGS AIRCRAFT SERVICES 542-5987

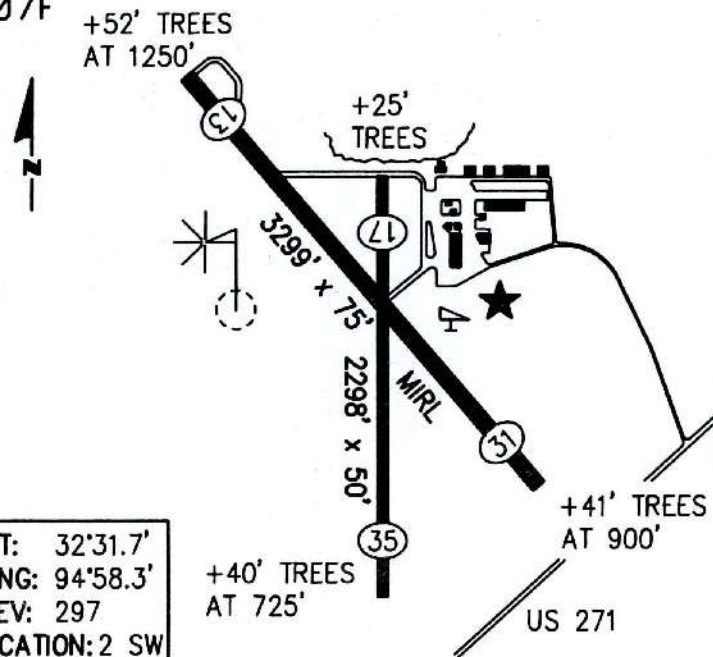
**GILMER, Upshur County**  
**4F4**


LAT: 32°41.9'  
 LONG: 94°56.9'  
 ELEV: 415  
 LOCATION: 2 S

MANAGER: JIM MULLINS - CITY MGR - PO BOX 760 - 75644  
 (903)734-4080

ATTENDED: 7:00A-6:00P                      LIGHTS: YES  
 FUEL: 100LL; JET-A                              CTAF: 122.9 (M)  
 REMARKS: REPAIRS (MJ/MN-E,A); TAXI; CAR RENTAL; COURTESY CAR;  
 FOOD-LODGING (1 MI); PUB APCH

FBO: GILTEX AVIATION 734-4080 OR 734-4418

**GLADEWATER, Municipal**  
**Ø7F**


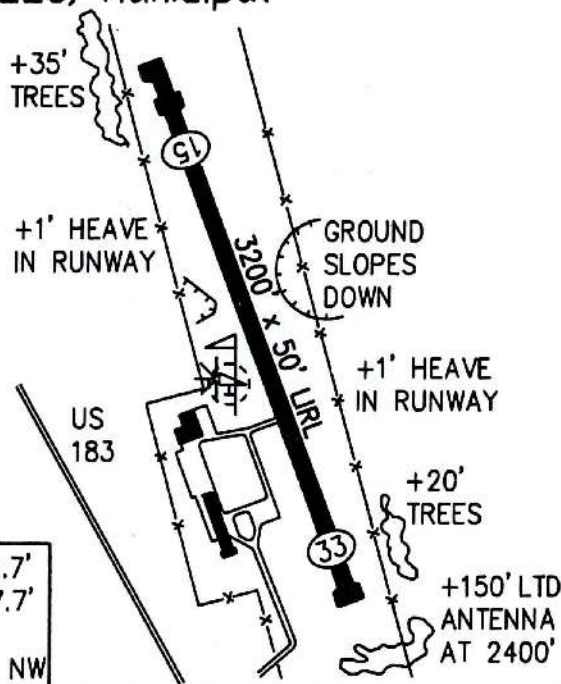
LAT: 32°31.7'  
 LONG: 94°58.3'  
 ELEV: 297  
 LOCATION: 2 SW

MANAGER: DOUG DRIGGERS - CITY MGR - PO BOX 551 - 75647  
 (903)845-2196

ATTENDED: 8:00A-6:00P                      LIGHTS: YES  
 FUEL: 100LL                                      CTAF: 122.8 (U)  
 REMARKS: REPAIRS (MN-E,A); TAXI; FOOD-LODGING (2 MI); PUB APCH

FBO: CHEROKEE AVIATION 845-5552

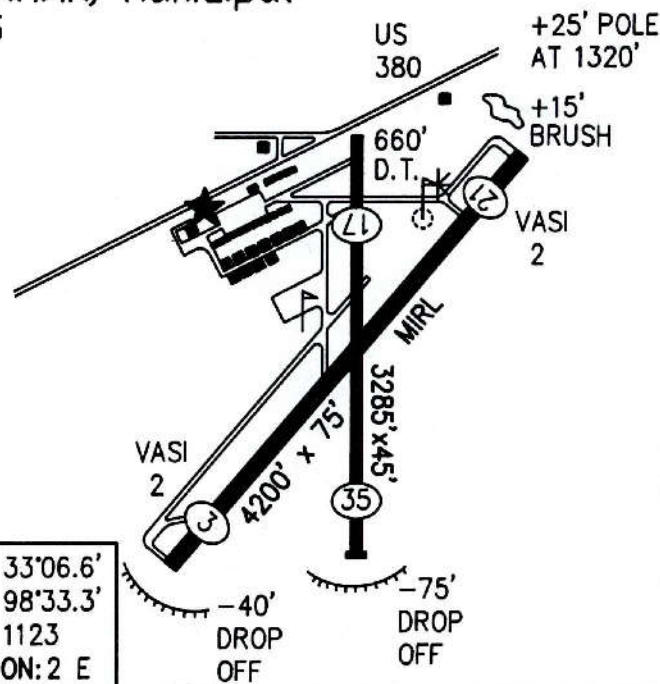
**GONZALES, Municipal**  
T20



LAT: 29°31.7'  
LONG: 97°27.7'  
ELEV: 354  
LOCATION: 2 NW

MANAGER: E.T. GIBSON - CITY MGR - PO BOX 547 - 78629  
(512)672-2815  
ATTENDED: NO  
FUEL: NO  
REMARKS: TAXI; FOOD-LODGING (1 MI)  
LIGHTS: YES  
CTAF: 122.9 (M)

**GRAHAM, Municipal**  
E15



LAT: 33°06.6'  
LONG: 98°33.3'  
ELEV: 1123  
LOCATION: 2 E

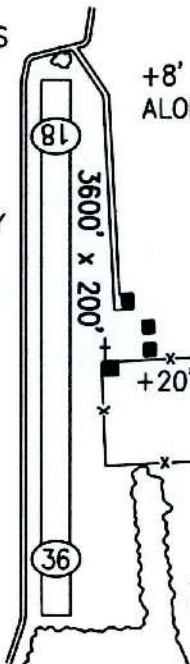
MANAGER: BILL ELLIOTT - PO BOX 1449 - 76046  
(817)549-6151  
ATTENDED: 8:00A-5:00P  
FUEL: 100LL; JET-A  
REMARKS: REPAIRS (MN-E,A); RENT CAR; FOOD-LODGING (1 MI); PUB APCH; NDB 371 GHX  
LIGHTS: RC (123.0)  
CTAF: 123.0 (U)  
FBO: GLEN AIR AVIATION 549-6150  
PRIDE AVIATION 549-6150

## GRAHAM, Rosser Ranch

10F

+40' TREES  
WITH OBST  
LIGHTS+8' POSTS  
ALONG RWY EDGE+2' BARREL  
THRESHOLD  
MARKERS ON  
BOTH ENDS OF  
RUNWAY

+20' TOWER

P +35' FLAG  
POLE+20'  
TREESCOUNTY  
ROAD

LAT: 33°00.9'  
LONG: 98°37.5'  
ELEV: 1112  
LOCATION: 6 SW

MANAGER: RICHARD M. ROSSER - 901 BRAZOS - 76046  
(817)549-3443

ATTENDED: NO

FUEL: NO

REMARKS: FOOD-LODGING (6 MI)

LIGHTS: NO

CTAF: 122.9 (M)

## GRANBURY, Municipal

F55

AT &amp; SF RR

RT.  
TRAFFIC⊕  
+20'  
TREE+25'  
ANTENNA

3603' x 60' MRL

+50' POLE  
LINE AT 1120'

LAT: 32°26.7'  
LONG: 97°49.0'  
ELEV: 777  
LOCATION: 2 W

MANAGER: SAM BALL - 2304 W PEARL - 76048  
(817)573-9657

ATTENDED: 8:00A-6:00P

FUEL: 100LL

REMARKS: REPAIRS (MJ/MN-E,A); CAR RENTAL; FOOD-LODGING  
(2 MI); PUB APCH

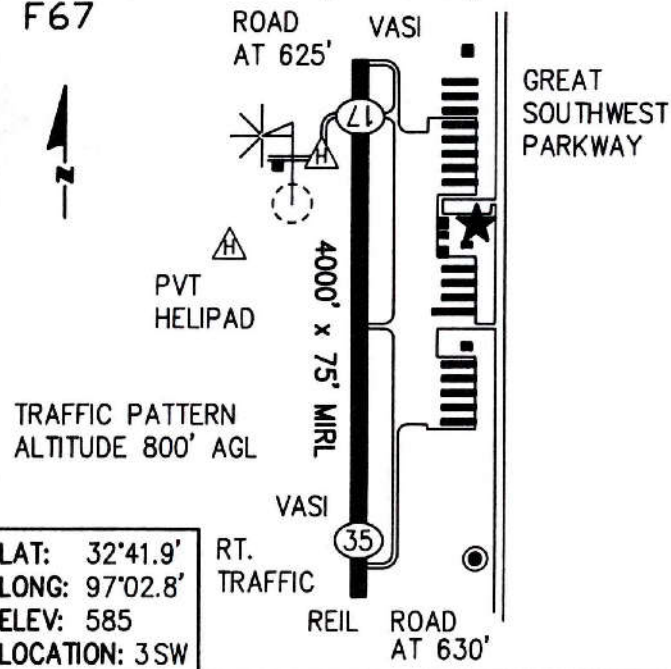
LIGHTS: RC (123.0)

CTAF: 123.0 (U)

FBO: GRANBURY AVIATION SERVICES 573-9657

# GRAND PRAIRIE, Municipal

F67



LAT: 32°41.9'  
 LONG: 97°02.8'  
 ELEV: 585  
 LOCATION: 3SW

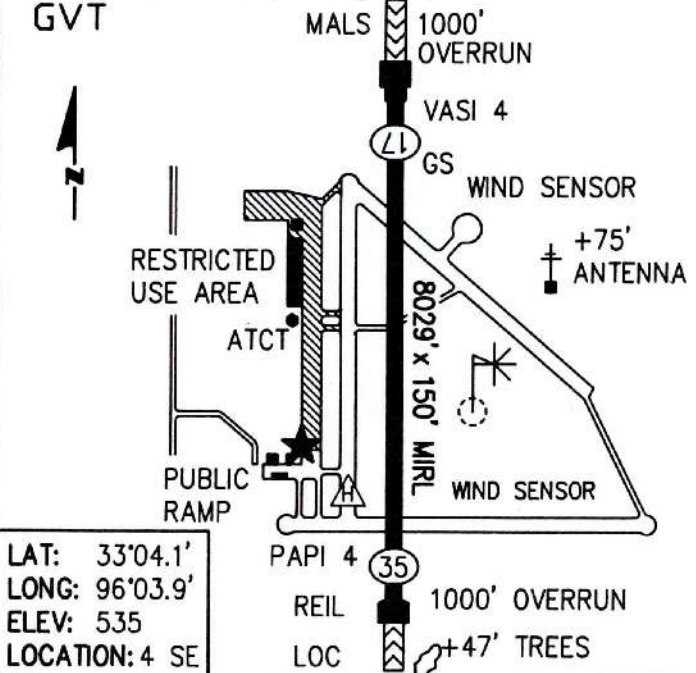
RT. TRAFFIC

MANAGER: R.T. MILLER - 3116 S GREAT SOUTHWEST PKWY - 75051 (214)988-3801  
 ATTENDED: 7:00A-10:00P LIGHTS: YES (VASI & REIL 122.8)  
 FUEL: 100LL; JET-A CTAF: 122.8 (U)  
 REMARKS: REPAIRS (MJ-A, AVI/MN-E); TAXI; FOOD (ON FIELD); LODGING (4 MI); NDB 227 GPM

FBO: CAM AIR 988-3171

# GREENVILLE, Majors

GVT



LAT: 33°04.1'  
 LONG: 96°03.9'  
 ELEV: 535  
 LOCATION: 4 SE

MANAGER: JIM WHITE - CITY OF GREENVILLE - PO BOX 1049  
 ZIP: 75401 (903)457-3119  
 ATTENDED: 8:00A-5:00P LIGHTS: YES (RC MALS-118.65)  
 FUEL: 100LL; JET-A CTAF: 118.65 (TWR)  
 REMARKS: REPAIRS (MJ/MN-E, A, AVI); UNICOM: 122.95  
 TAXI; FOOD-LODGING (5 MI); PUB APCH; ILS 17; NDB 201 GV;  
 NON-FAA OPERATED TOWER AND ILS

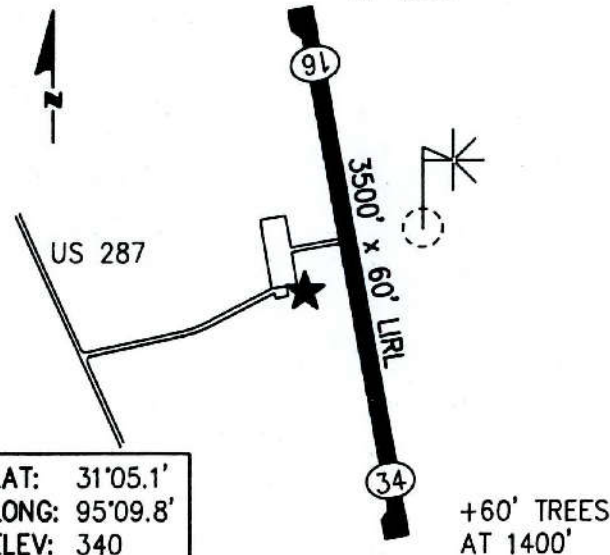
FBO: LOVE A/C SALES AND LEASING 455-5919

Professionals....Renewing a Nation,  
Committed to Excellence.....

- Airfield Design
  - Airfield Planning
    - Fuel Facilities Design
      - Environmental Assessment
      - Construction Management
      - Master Planning
      - Program Coordination

GROVETON, Groveton-Trinity Co.  
33R

+85' TREES  
AT 1900'



LAT: 31°05.1'  
LONG: 95°09.8'  
ELEV: 340  
LOCATION: 3NW

+60' TREES  
AT 1400'

MANAGER: JIMMIE THORNTON - CO JUDGE - PO BOX 457 - 75845  
(409)642-1746

ATTENDED: NO

LIGHTS: RC (123.5)

FUEL: NO

CTAF: 122.9 (M)

REMARKS: FOOD-LODGING (1 MI); WATCH FOR DEER ON RUNWAY

## Greiner, Inc.

4100 AMON CARTER BLVD.  
SUITE 108  
FORT WORTH, TEXAS 76155  
(817) 545-0891  
FAX (817) 545-0534

**GENE L. FAULKNER, P.E.**

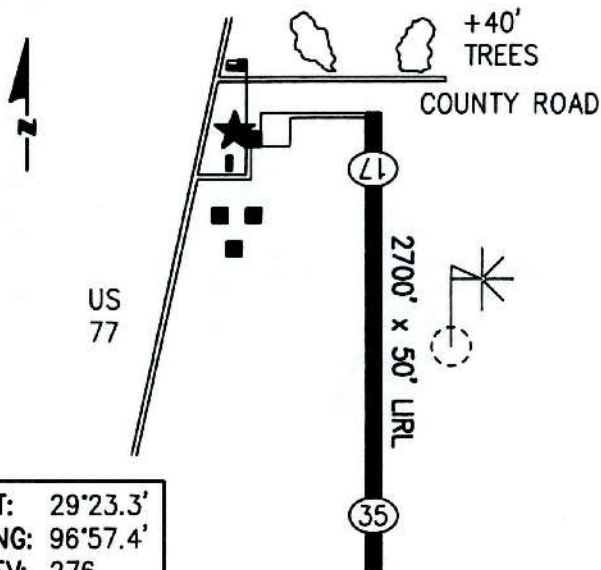
ASSOCIATE VICE PRESIDENT  
DIVISION MANAGER - AIR TRANSPORTATION







### HALLETTSVILLE, Municipal 34R



LAT: 29°23.3'  
LONG: 96°57.4'  
ELEV: 276  
LOCATION: 3 S

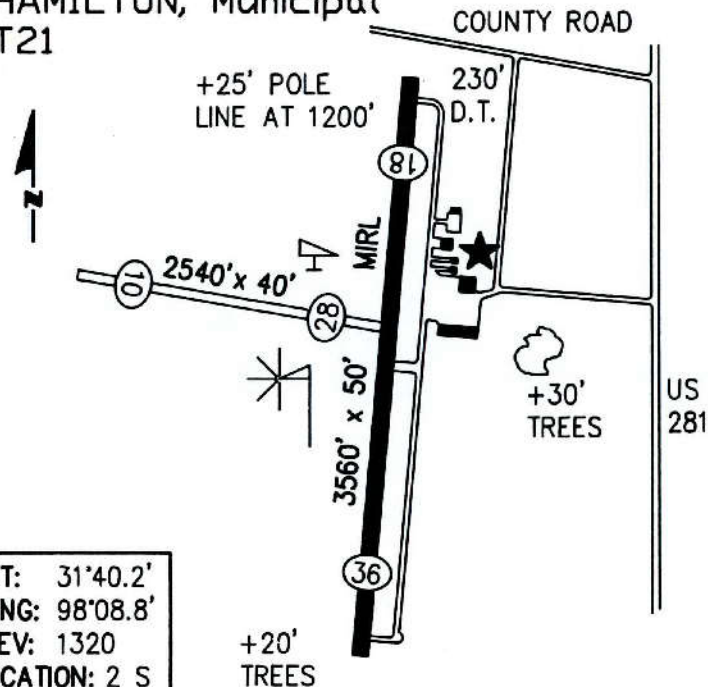
MANAGER: MAXINE MIKULENKA - CITY SEC - PO BOX 257 - 77964  
(512)798-3681

ATTENDED: NO  
FUEL: NO  
REMARKS: TRANSPORTATION TO TOWN (798-5250); FOOD-LODGING (4 MI)

LIGHTS: YES  
CTAF: 122.8 (U)

FBO: HALLETTSVILLE MUNICIPAL APT 798-7120

### HAMILTON, Municipal T21



LAT: 31°40.2'  
LONG: 98°08.8'  
ELEV: 1320  
LOCATION: 2 S

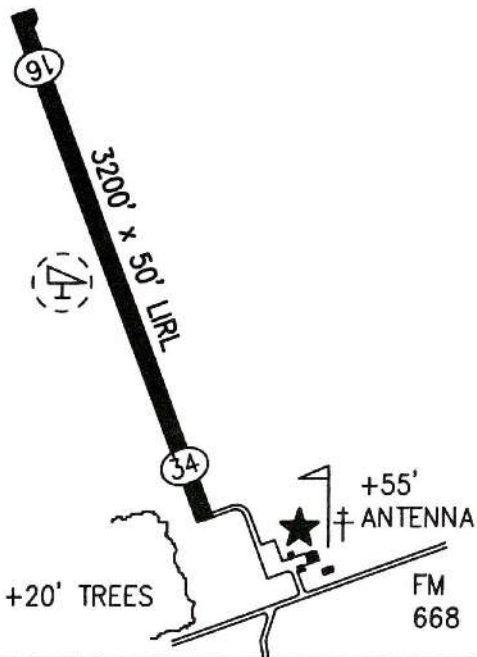
MANAGER: HARRY HANSEN - HC 63 BOX 3 - 76531  
(817)386-3939 OR 386-3484

ATTENDED: 8:00A-6:00P  
FUEL: 100LL; JET-A  
REMARKS: REPAIRS (MJ/MN-E,A); TRANSPORTATION TO TOWN;  
FOOD-LODGING (1/2 MI)

LIGHTS: RC (122.7)  
CTAF: 122.7 (U)

FBO: MERCURY ONE AVIATION 386-3939

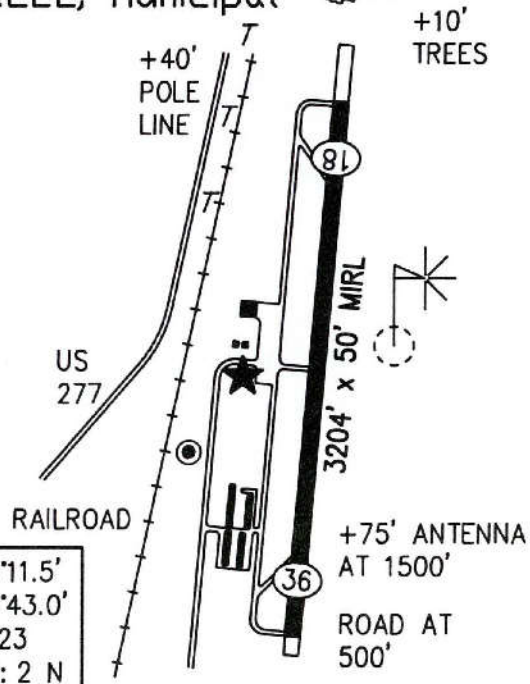
HAMLIN, Municipal  
14F



LAT: 32°51.0'  
LONG: 100°08.2'  
ELEV: 1753  
LOCATION: 3 SW

MANAGER: GERALD BARNETT - DIR PUB WKS - PO DRAWER N - 79520  
(915)576-2711  
ATTENDED: NO  
FUEL: NO  
REMARKS: FOOD-LODGING (3 MI)  
LIGHTS: YES  
CTAF: 122.9 (M)

HASKELL, Municipal  
15F

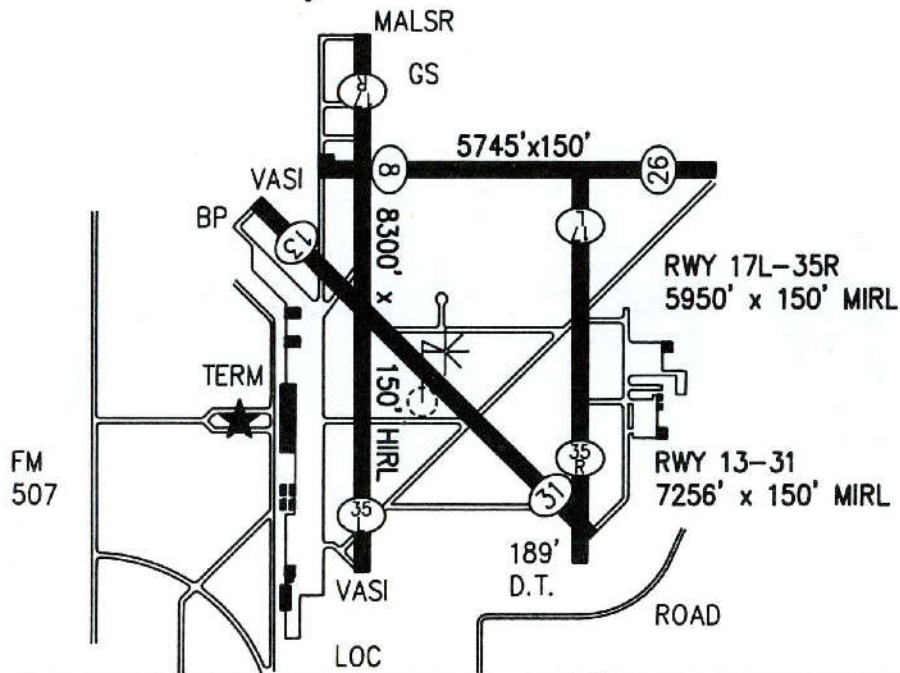


LAT: 33°11.5'  
LONG: 99°43.0'  
ELEV: 1623  
LOCATION: 2 N

MANAGER: ROBERT BAKER - CITY ADMIN - PO BOX 1003 - 79521  
(817)864-2355  
ATTENDED: NO  
FUEL: 100LL  
REMARKS: FOOD-LODGING (3 MI); PUB APCH; NDB 407 AKL  
LIGHTS: RC (122.8)  
CTAF: 122.9 (M)

# HARLINGEN, Rio Grande Valley International

## HRL



LAT: 26°13.7'  
 LONG: 97°39.2'  
 ELEV: 36  
 LOCATION: 3 NE

**MANAGER:** JON MATHIASSEN - DIR OF AVIATION - AIRPORT TERMINAL BLDG - 78550  
 (512)430-8600

**ATTENDED:** 6:00A-10:00P

**FUEL:** 100LL; JET-A

**REMARKS:** REPAIRS (MJ/MN-E,A,AVI); UNICOM: 122.95

RENT CAR; TAXI; COURTESY CAR; BUS; FOOD-LODGING (3 MI);

PUB APCH; NDB 338 HR

**LIGHTS:** YES (MALSR 11:00P-5:00A 119.3)

**CTAF:** 119.3 (TOWER); ATIS: 124.85

**UNICOM:** 122.95

**FBO:** ARMSTRONG FLYING SVC

GULF AVIATION

HARLINGEN AERO CENTER

423-3461

423-7317

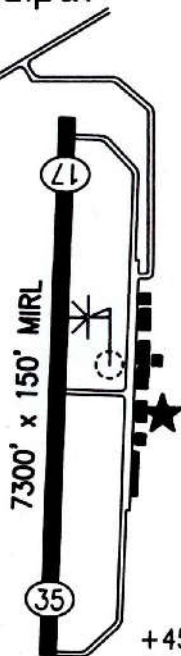
423-0997

HEARNE, Municipal  
T72

FM  
485



ONLY CENTER  
3600' LTD



+45' TREES  
AT 1000'

LAT: 30°52.2'  
LONG: 96°37.2'  
ELEV: 287  
LOCATION: 2 W

MANAGER: PHILLIP H. FLOOD - PO BOX 288 - 77859  
(409)279-6290  
ATTENDED: 24 HRS  
FUEL: 100LL; JET-A  
REMARKS: REPAIRS (MJ/MN-E,A); TAXI; COURTESY CAR; FOOD-  
LODGING (1 MI)

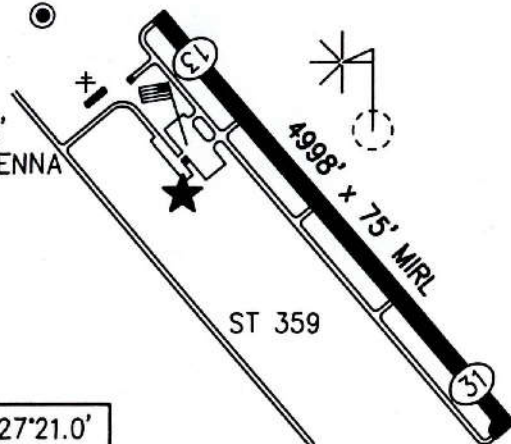
LIGHTS: RC (123.9)  
CTAF: 122.8 (U)

FBO: FLOOD AIR 279-6290

HEBBRONVILLE, Jim Hogg County  
Ø3XS



+35'  
ANTENNA



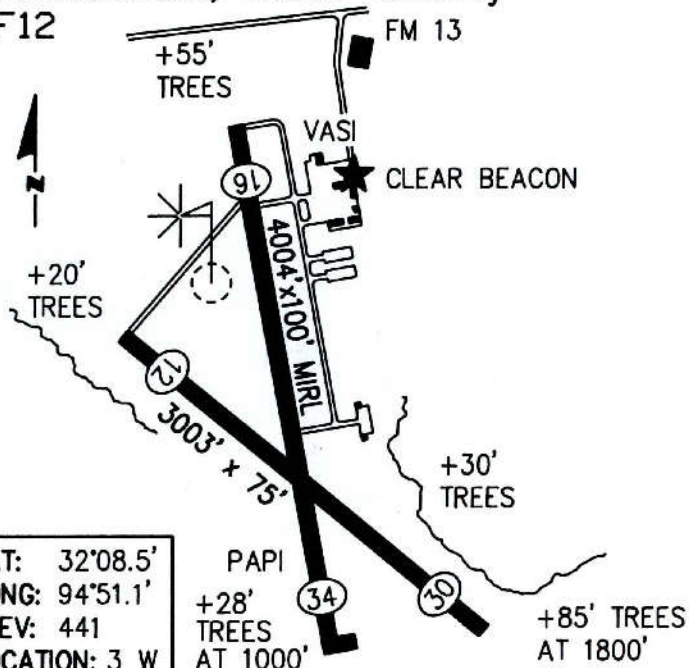
+5'  
FENCE

LAT: 27°21.0'  
LONG: 98°44.2'  
ELEV: 662  
LOCATION: 3NW

MANAGER: CAESAR JAIME - PO BOX 729 - 78361  
(512)527-9033  
ATTENDED: 8:00A-5:00P (M-F)  
FUEL: 100LL; JET-A  
REMARKS: CAR RENTAL; FOOD-LODGING (4.5 MI); PUB APCH;  
NDB 266 HBV

LIGHTS: YES  
CTAF: 122.8 (U)

### HENDERSON, Rusk County F12

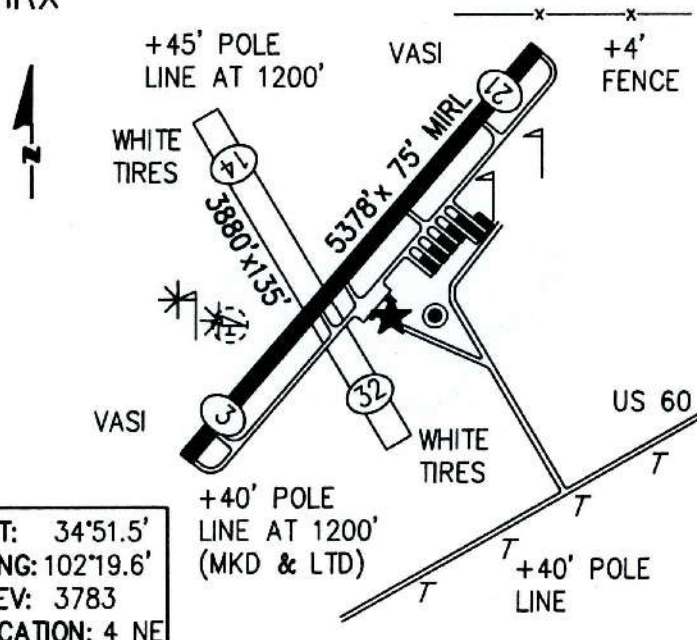


LAT: 32°08.5'  
LONG: 94°51.1'  
ELEV: 441  
LOCATION: 3 W

MANAGER: J.W. DUNN - RT 6 BOX 46 - 75652  
(903)657-7081  
ATTENDED: 8:00A-5:00P LIGHTS: YES  
FUEL: 100LL CTAF: 122.8 (U)  
REMARKS: REPAIRS (MN-E,A); FOOD-LODGING (3 MI); PUB APCH;  
NDB 371 HNO; WATCH FOR DEER ON RUNWAYS

FBO: FRIDAY'S AERIAL PHOTO & FLIGHT SCHOOL 657-7390

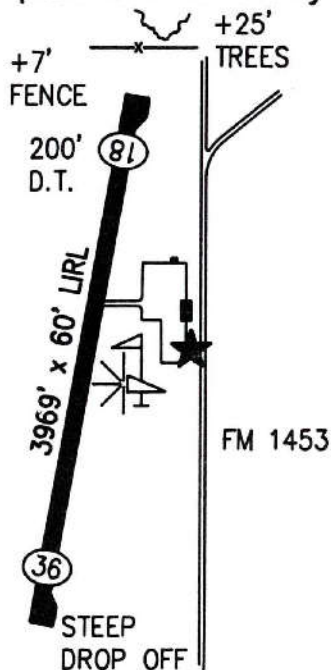
### HEREFORD, Municipal HRX



LAT: 34°51.5'  
LONG: 102°19.6'  
ELEV: 3783  
LOCATION: 4 NE

MANAGER: MRS. DONNA SMITH - RT 1 - 79045  
(806)258-7281  
ATTENDED: DAWN-DUSK LIGHTS: YES  
FUEL: 100LL; JET-A CTAF: 122.8 (U)  
REMARKS: REPAIRS (MJ/MN-E,A); COURTESY CAR; FOOD-LODGING  
(3 MI); PUB APCH; NDB 341 HRX

HIGGINS, Lipscomb County  
TX81

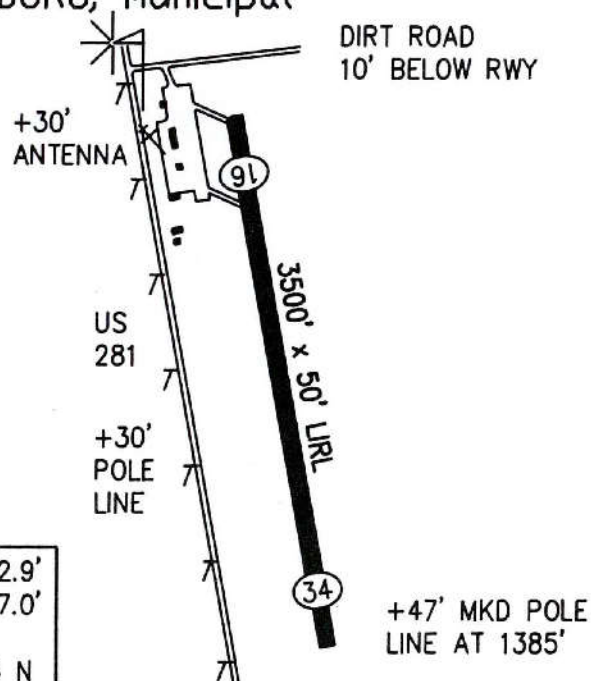


LAT: 36°06.4'  
LONG: 100°01.5'  
ELEV: 2564  
LOCATION: 1 S

MANAGER: ROSS ZENOR - CO COMM - PO BOX 18 - 79046  
(806)852-2161  
ATTENDED: NO  
FUEL: NO  
REMARKS: FOOD-LODGING (1 MI); PUB APCH; UNICOM LOCATED OFF APT-MONITORED 8:00A-5:00P M-F & 8:00A-NOON SAT

LIGHTS: RC (122.8)  
CTAF: 122.8 (U)

HILLSBORO, Municipal  
F74

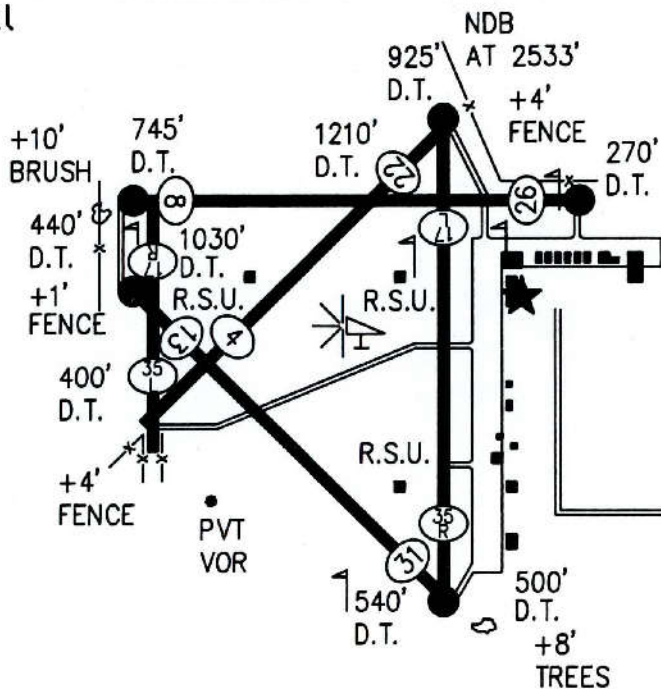


LAT: 32°02.9'  
LONG: 97°07.0'  
ELEV: 663  
LOCATION: 3 N

MANAGER: MACK WOFFORD - CITY MGR - PO BOX 568 - 76645  
(817)582-3271  
ATTENDED: 8:00A-5:00P  
FUEL: NO  
REMARKS: TAXI; FOOD-LODGING (3 MI)

LIGHTS: YES  
CTAF: 122.9 (M)

FBO: SCHRONK AERIAL SPRAY 582-3879

**HONDO, Municipal**  
**HDO**


R.S.U.—RUNWAY SUPERVISORY UNITS  
AND DISPLACED THRESHOLDS ON  
RWYS 4-22, 17L-35R & 17R-35L  
FOR MILITARY TRAINING PURPOSES

**RUNWAY DATA:**

4-22	5500' x 150'	
8-26	6100' x 150'	
13-31	6100' x 150'	
17L-35R	6100' x 150'	LIRL
17R-35L	3660' x 150'	

LAT: 29°21.5'  
LONG: 99°10.6'  
ELEV: 927  
LOCATION: 2 NW

MANAGER: MIKE RHEA - CITY MGR - 1600 AVE M - 78861  
(512)426-3378

ATTENDED: 8:00A-5:00P

FUEL: 100LL

REMARKS: REPAIRS (MJ/MN-E,A,AVI); TRANSPORTATION TO TOWN;

FOOD (ON FIELD); LODGING (1 MI); PUB APCH; NDB 329 HMA;

USAF T-41 TRAINING WITHIN 25 NM M-F; CONTACT RIDGE CONTROL 121.95,

TINCAN MOBILE 123.5 OR HONDO MOBILE 123.3 FOR ADVISORY WHEN 20 NM OUT

LIGHTS: YES

CTAF: 122.8 (U)

FBO: DOSS AVIATION

426-3021

GARY AEROSPACE

426-5371

SOUTH TEXAS AVIATION

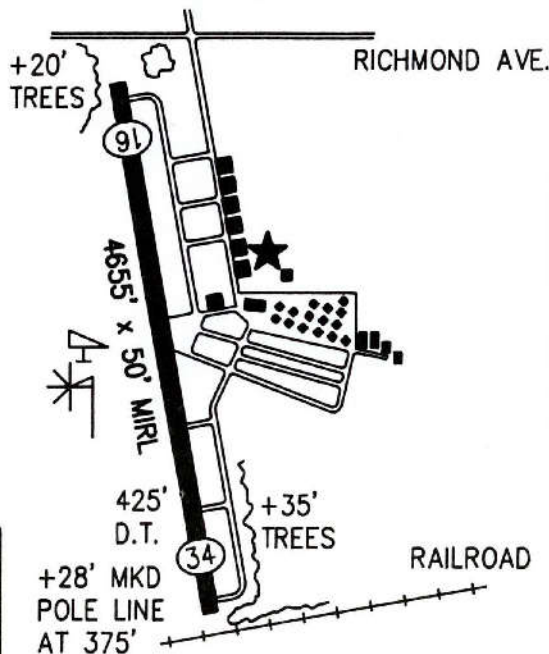
426-5560

TORRELSON FLYING SERVICE

426-4571



**HOUSTON, Andrau Airpark  
AAP**



LAT: 29°43.3'  
LONG: 95°35.3'  
ELEV: 80  
LOCATION: 10 W

MANAGER: CHARLES CLEVELAND - PO BOX 98 - ALIEF, TEX 77411  
(713)497-7140

ATTENDED: 24 HRS

LIGHTS: YES

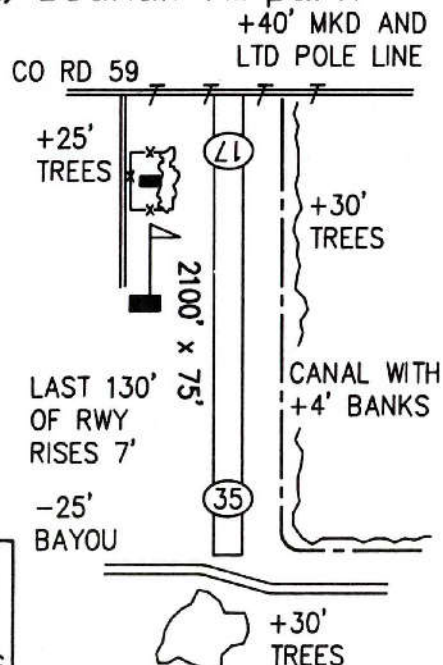
FUEL: 100LL; JET-A

CTAF: 123.0 (U)

REMARKS: REPAIRS (MJ/MN-E,A); PUB APCH; NDB 269 AAP;  
LANDING FEES; NO TOUCH AND GO LANDINGS

FBO: HARGER AVIATION 493-5226; ABLE AVIATION 493-1122

**HOUSTON, Beaman Airpark  
39R**



LAT: 29°32.2'  
LONG: 95°25.4'  
ELEV: 70  
LOCATION: 15 S

MANAGER: NED L. BEAMAN - PO BOX 45501 - 77245  
(713)489-8436

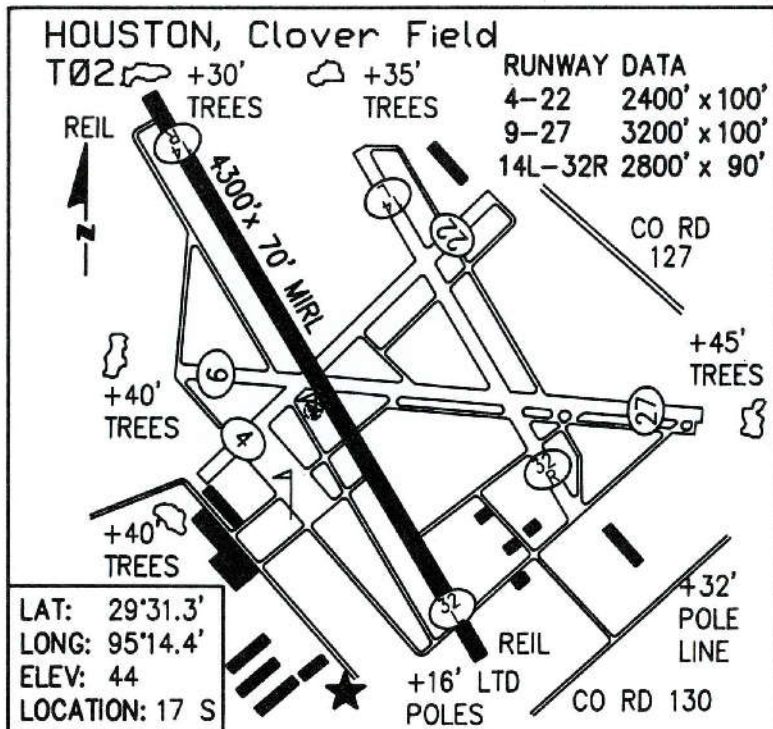
ATTENDED: IRREGULAR

LIGHTS: NO

FUEL: NO

CTAF: 122.9 (M)

REMARKS: REPAIRS (MJ/MN-E,A); NIGHTS AND WEEKENDS ONLY



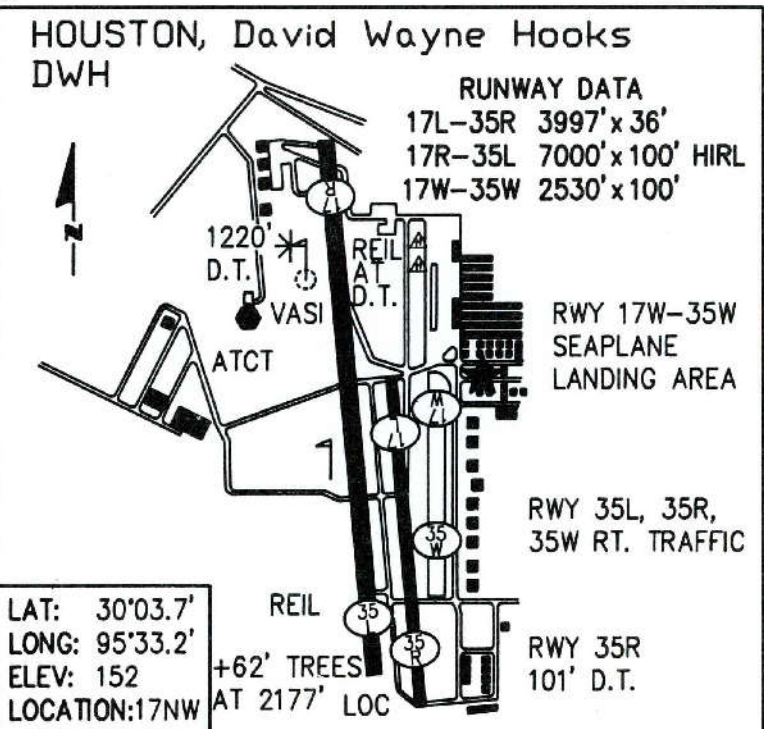
**MANAGER:** PERRY L. BROWN - PO BOX 1164 - FRIENDSWOOD, TEXAS  
 ZIP: 77546 (713)482-7551

**ATTENDED:** 8:00A -DUSK **LIGHTS:** YES

**FUEL:** 100LL; JET-A **CTAF:** 122.8 (U)

**REMARKS:** REPAIRS (MJ/MN-E,A,AVI); TAXI; CAR RENTAL; FOOD-  
 LODGING (5 MI); PUB APCH

**FBO:** BOYD'S SPEC SVC 482-7350; D&N FLYING SVC 482-9375;  
 FANCY FLT 482-8213; POWELL AVI 482-8928; SILVERADO SVC  
 482-7866; SOUTH AIR 482-6424; SOUTHERN GULF 482-4636



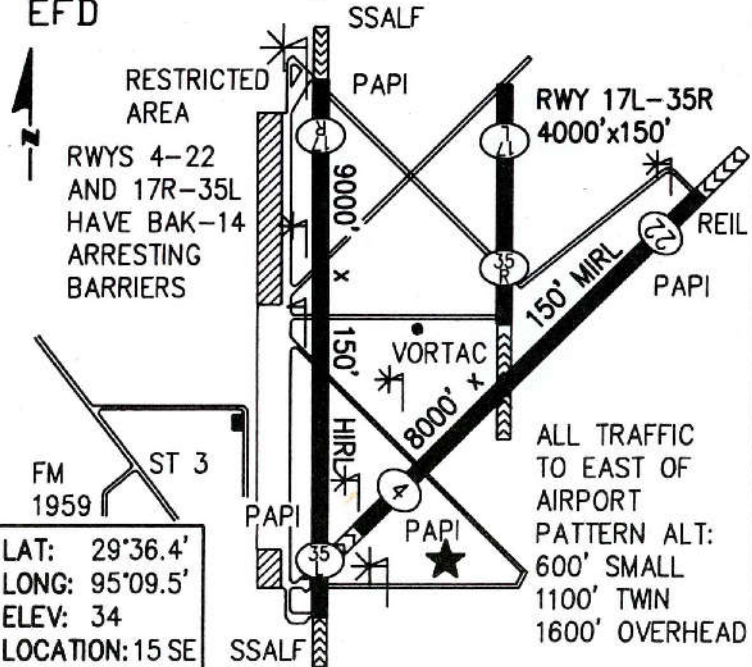
**MANAGER:** ROGER SCHMIDT - PO BOX 1509 - TOMBALL, TEX 77377  
 (713)376-5436

**ATTENDED:** 6:00A-10:00P **LIGHTS:** RC 118.4 AFTER 10:00P

**FUEL:** 100LL; JET-A **CTAF:** 118.4 (TWR) ATIS: 124.95

**REMARKS:** REPAIRS (MJ/MN-E,A,AVI); UNICOM: 122.95  
 TAXI; CAR RENTAL; FOOD (ON FIELD); LODGING (7 MI);  
 PUB APCH; NDB 521 DWH; NDB 408 TMZ

# HOUSTON, Ellington Field EFD

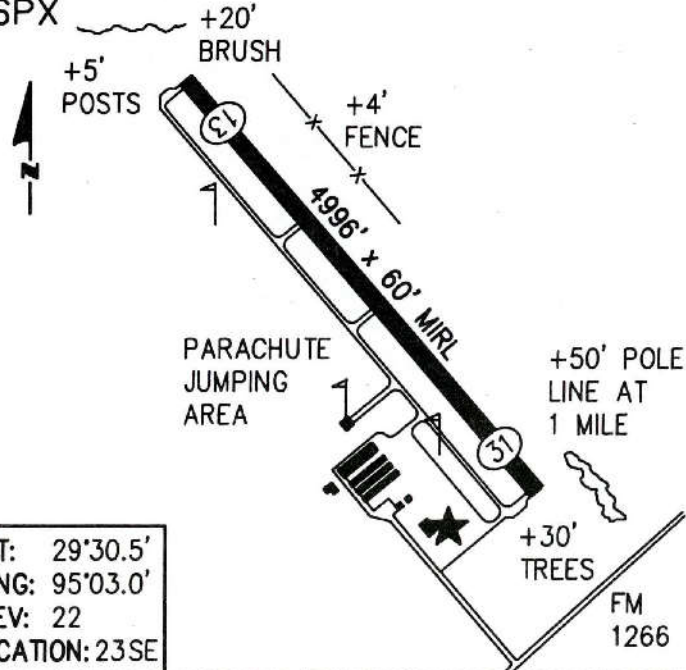


LAT: 29°36.4'  
LONG: 95°09.5'  
ELEV: 34  
LOCATION: 15 SE

MANAGER: WILLIAM F. CUNNINGHAM-510 ELLINGTON FLD-77034  
(713)481-2828  
ATTENDED: 24 HRS  
FUEL: 100LL; JET-A; JP-4  
REMARKS: REPAIRS (MJ/MN-E,A); CAR RENTAL; FOOD-LODGING (1 MI); COMMERCIAL ACFT LANDING FEES; PUB APCH; HIGH SPEED JET TOUCH AND GO  
FBO: SOUTHWEST SERVICES 484-6551

LIGHTS: YES  
CTAF: 126.05 (TWR) ATIS: 109.4  
UNICOM: 122.95

# HOUSTON, Gulf SPX



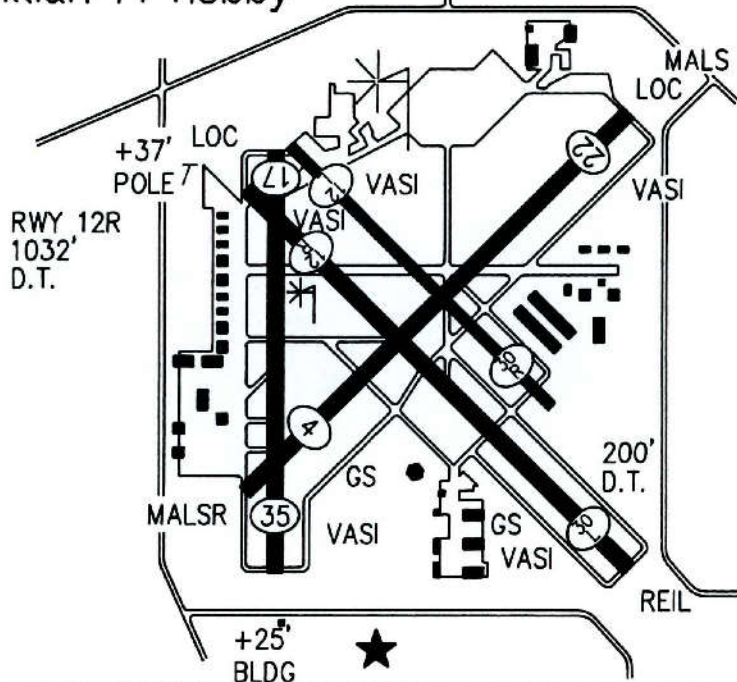
LAT: 29°30.5'  
LONG: 95°03.0'  
ELEV: 22  
LOCATION: 23 SE

MANAGER: J.M. MCELWEE - 2750 FM 1266 - LEAGUE CITY - 77573  
(713)337-4509  
ATTENDED: DAWN-DUSK  
FUEL: 100LL; JET-A  
REMARKS: REPAIRS (MJ/MN-E,A,AVI); CAR RENTAL; TAXI; FOOD-LODGING (2 MI); PUB APCH  
FBO: HOUSTON GULF AIRPORT 337-4500

LIGHTS: YES  
CTAF: 122.7 (U)

# HOUSTON, William P. Hobby

## HOU



### RUNWAY DATA:

RWY 4-22	7602' x 150'	HIRL
RWY 12L-30R	5149' x 100'	MIRL
RWY 12R-30L	7601' x 150'	HIRL
RWY 17-35	6000' x 150'	MIRL

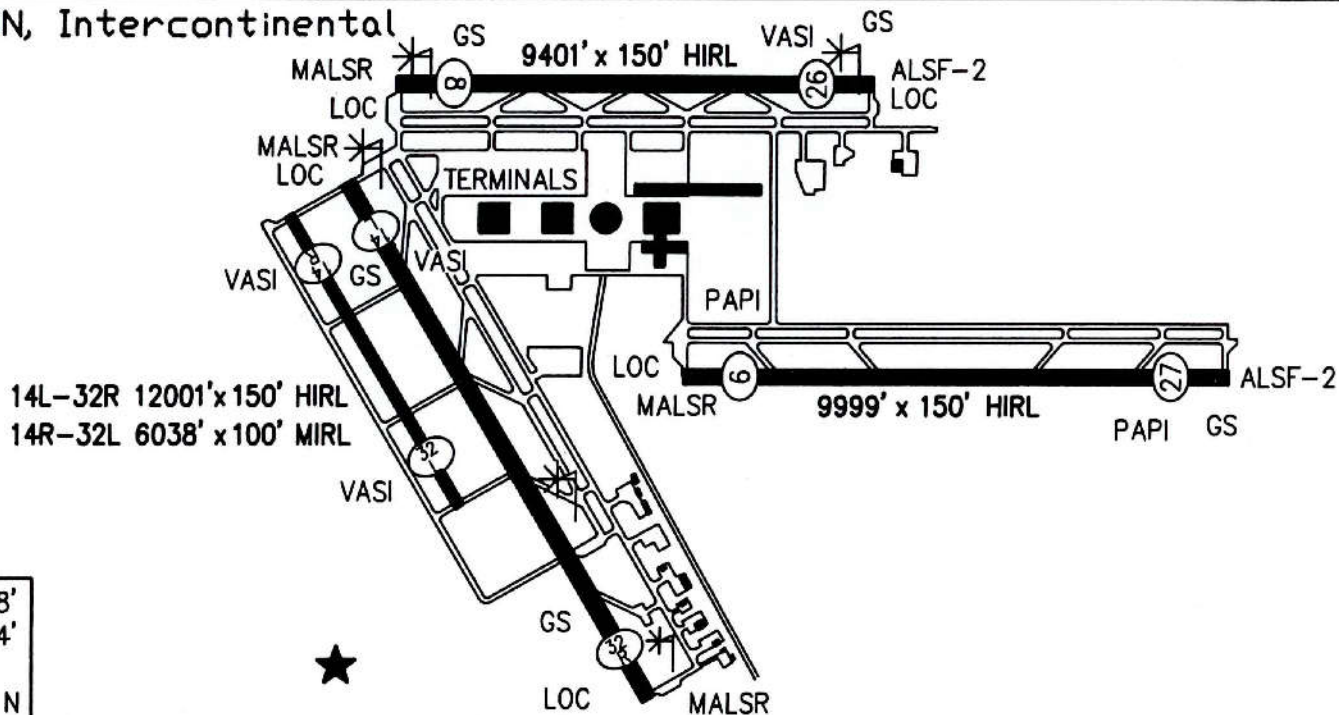
LAT: 29°38.7'  
 LONG: 95°16.7'  
 ELEV: 47  
 LOCATION: 8 SE

MANAGER: DONALD J. FLETCHER - 7800 AIRPORT BLVD - 77061  
 (713)643-4597

FBO: ATLANTIC AVI 644-6431 HUDSON GEN 644-4516  
 ENTERPRISE AVI 645-8317 MILLION AIR 644-3357  
 FLETCHER AVI 641-2023 OWNER'S JET 738-6666  
 HEDRICK BEECHCRAFT 644-3311 SKY TRAVEL 643-2605  
 HOUSTON EXEC 644-5365

ATTENDED: 24 HRS LIGHTS: YES  
 FUEL: 100LL; JET-A CTAF: 118.7 (TWR); ATIS: 124.6  
 REMARKS: REPAIRS (MJ/MN-E,A,AVI); UNICOM: 122.95  
 CAR RENTAL; LIMO; TAXI; FOOD-LODGING (1/4 MI); PUB APCH;  
 NDB 395 HU; LLWAS; CUSTOMS (PRIOR NOTIFICATION REQ);  
 NO AIRCRAFT WITH WINGSPAN OVER 117' EXCEPT 24 HRS NOTICE

HOUSTON, Intercontinental  
IAH



LAT: 29°58.8'  
LONG: 95°20.4'  
ELEV: 98  
LOCATION: 15 N

MANAGER: JOHN C. FERGUSEN - PO BOX 60106 - 77205  
(713)230-3100

ATTENDED: 24 HRS

FUEL: 100LL; JET-A

REMARKS: REPAIRS (MJ/MN-E,A,AV)

LIGHTS: YES

CTAF: 118.1 (TWR); ATIS: 124.05

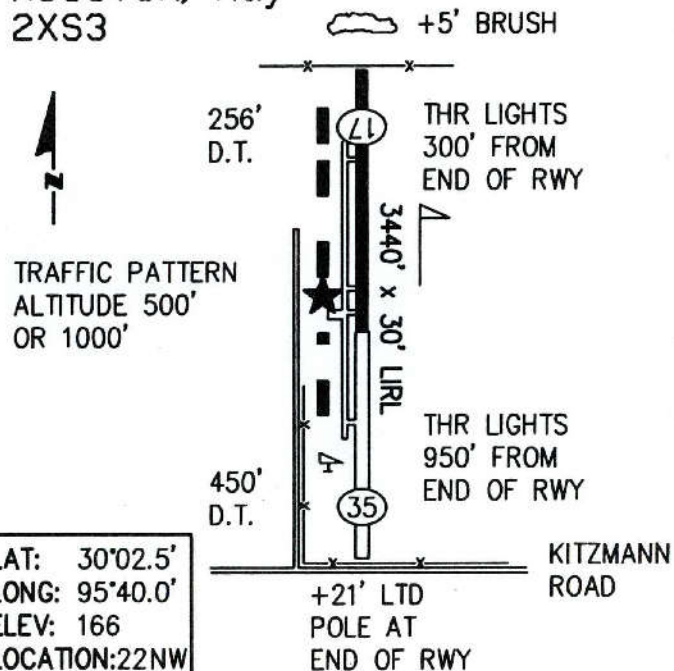
UNICOM: 122.95

CAR RENTAL; BUS; TAXI; LIMO; FOOD-LODGING (ON FIELD);

PUB APCH; NDB 379 HS; NDB 326 JY; LANDING FEES

FBO: QUALITRON AERO 443-3434

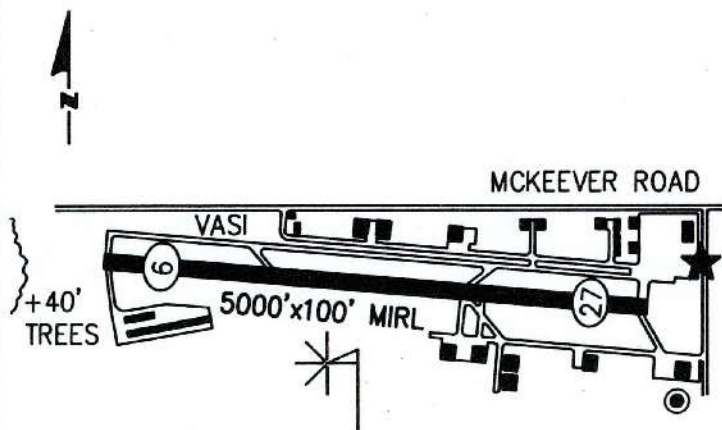
GARRETT AVIATION 443-7300

**HOUSTON, May**  
**2XS3**


TRAFFIC PATTERN  
 ALTITUDE 500'  
 OR 1000'

LAT: 30°02.5'  
 LONG: 95°40.0'  
 ELEV: 166  
 LOCATION: 22NW

MANAGER: WILL R. MAY-16430 KITZMANN RD-CYPRESS, TEXAS 77429  
 (713)351-9151  
 ATTENDED: 8:00A-DUSK  
 FUEL: 100LL  
 REMARKS: LANDING TRAFFIC PASS EAST OF SAND PIT OR WEST OF COUNTY PARK ON DOWNWIND; PUB APCH  
 LIGHTS: YES (CENTER 2400')  
 CTAF: 122.8 (U)

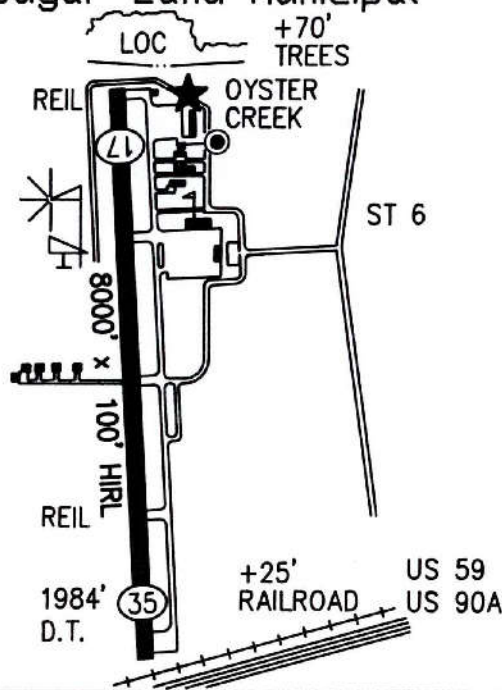
**HOUSTON, Southwest**  
**AXH**


LAT: 29°30.4'  
 LONG: 95°28.6'  
 ELEV: 68  
 LOCATION: 15 SW

MANAGER: RICHARD FRANCO-503 MCKEEVER RD #1505-ARCOLA, TEX  
 ZIP: 77583 (713)431-2581  
 ATTENDED: 24 HRS  
 FUEL: 100LL; JET-A  
 REMARKS: REPAIRS (MJ/MN-E,A,AVI); COURTESY CAR; RENT CAR;  
 FOOD-LODGING (5 MI); PUB APCH; NDB 338 SYG  
 LIGHTS: YES  
 CTAF: 123.0 (U)

FBO: R-PORT, INC.

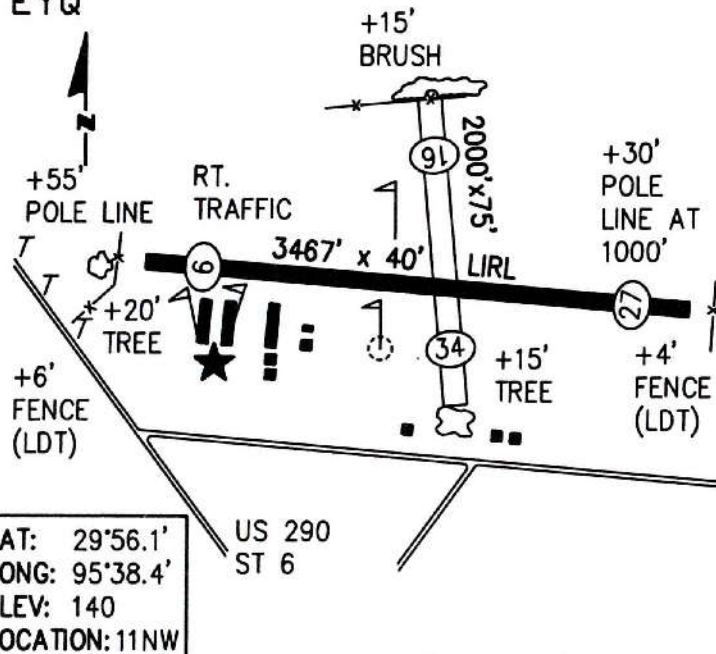
**HOUSTON, Sugar Land Municipal  
SGR**



**LAT:** 29°37.3'  
**LONG:** 95°39.4'  
**ELEV:** 83  
**LOCATION:** 17SW

**MANAGER:** RICK SEVERSON-12888 HWY 6 SOUTH-SUGAR LAND, TEXAS  
ZIP: 77478 (713)491-2101 RC (HIRL & REIL 35-  
**ATTENDED:** 24 HRS LIGHTS: 122.975; REIL 17-122.85)  
**FUEL:** 100LL; JET-A CTAF: 122.975 (U)  
**REMARKS:** REPAIRS (MJ/MN-E,A); TAXI; CAR RENTAL; FOOD-LODGING  
(3 MI); PUB APCH; NDB 388 SGR; NO TOUCH AND GO;  
RADIO REQUIRED; RAMP FEES  
**FBO:** CITY OF SUGAR LAND 491-2101

**HOUSTON, Weiser Air Park  
EYQ**


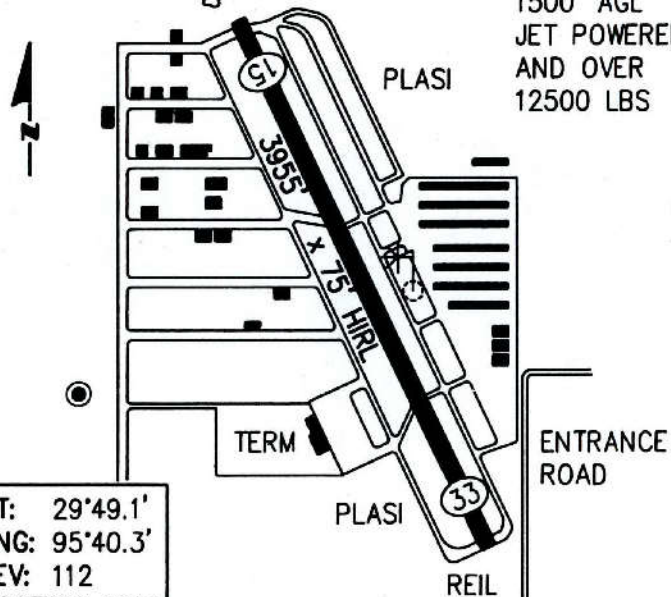


**LAT:** 29°56.1'  
**LONG:** 95°38.4'  
**ELEV:** 140  
**LOCATION:** 11NW

**MANAGER:** CECIL WEISER - 10818 HUFFMEISTER - 77065  
(713)469-6224 OR 469-8227  
**ATTENDED:** DAWN-DUSK LIGHTS: YES  
**FUEL:** 100LL CTAF: 122.8 (U)  
**REMARKS:** REPAIRS (MJ/MN-E,A)  
**FBO:** RAY'S FLYING SERVICE 469-1421  
THE PILOT'S POST 469-4977

## HOUSTON, West Houston

IWS

REIL  +26' TREES1500' AGL  
JET POWERED  
AND OVER  
12500 LBS

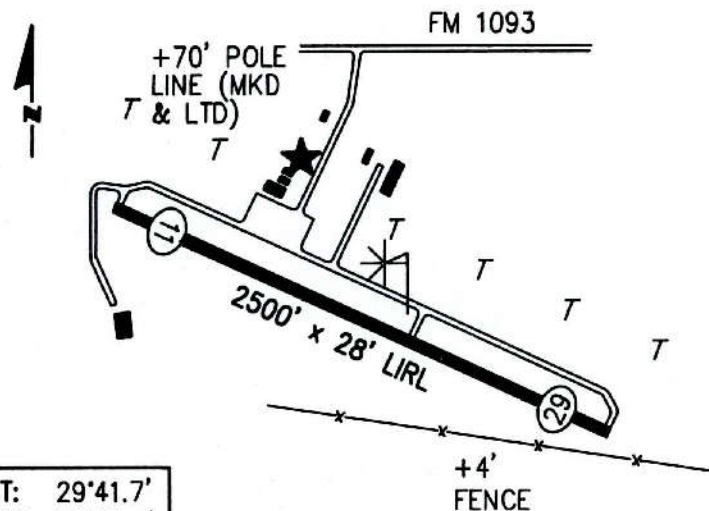
LAT: 29°49.1'  
LONG: 95°40.3'  
ELEV: 112  
LOCATION: 13 W

MANAGER: WOODY LESIKAR - PO BOX 218056 - 77218  
(713)492-2130

ATTENDED: 24 HRS                      LIGHTS: RC (123.05)  
FUEL: 100LL, JET-A                      CTAF: 123.05 (U)  
REMARKS: REPAIRS (MJ/MN-E,A,AVI); COURTESY CAR; TAXI; LIMO;  
FOOD-LODGING (3 MI); PUB APCH; NDB 249 LYD  
FBO: CALKINS AERO 579-6674; JOE GALINDO AIRCRAFT SVC 492-6749;  
WOODY LESIKAR AIRCRAFT SALES 492-2130

## HOUSTON, Westheimer Air Park

5TA4



LAT: 29°41.7'  
LONG: 95°47.7'  
ELEV: 117  
LOCATION: 20 W

MANAGER: PAUL SEALES - 24215 FM 1093 - RICHMOND, TEXAS  
ZIP: 77469 (713)341-9641

ATTENDED: 8:00A-5:00P (MON-FRI)      LIGHTS: YES  
FUEL: 100LL                                      CTAF: 122.7 (U)  
REMARKS: REPAIRS (MJ/MN-E,A); FOOD-LODGING (10 MI)



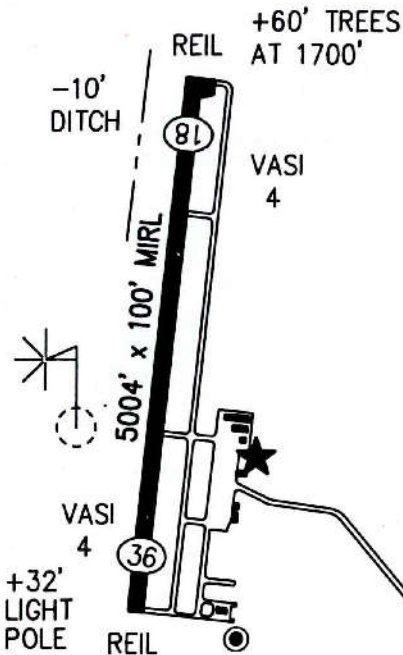
**HZI**  
Huitt-Zollars, Inc.

**Professional Services for the  
Aviation Industry**

PLANNING  
DESIGN  
PROGRAM MANAGEMENT

3131 McKinney Avenue, Suite 600, Dallas, Texas 75204 (214) 871-3311  
6500 West Freeway, Suite 706, Fort Worth, Texas 76116 (817) 654-4450

**HUNTSVILLE, Municipal  
T39**



LAT: 30°44.8'  
LONG: 95°35.2'  
ELEV: 366  
LOCATION: 2 NW

MANAGER: WADE GILLASPIE, JR. - RT 10 BOX 142 - 77340  
(409)295-8136

ATTENDED: DAWN-DUSK

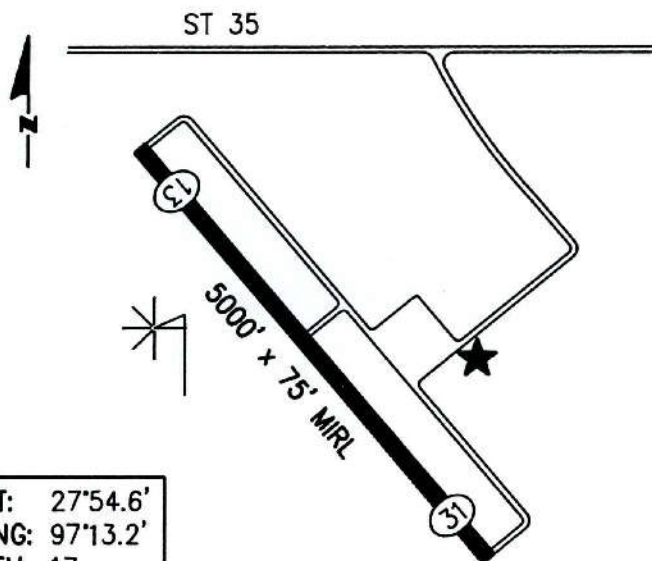
LIGHTS: YES

FUEL: 100LL; JET-A

CTAF: 122.8 (U)

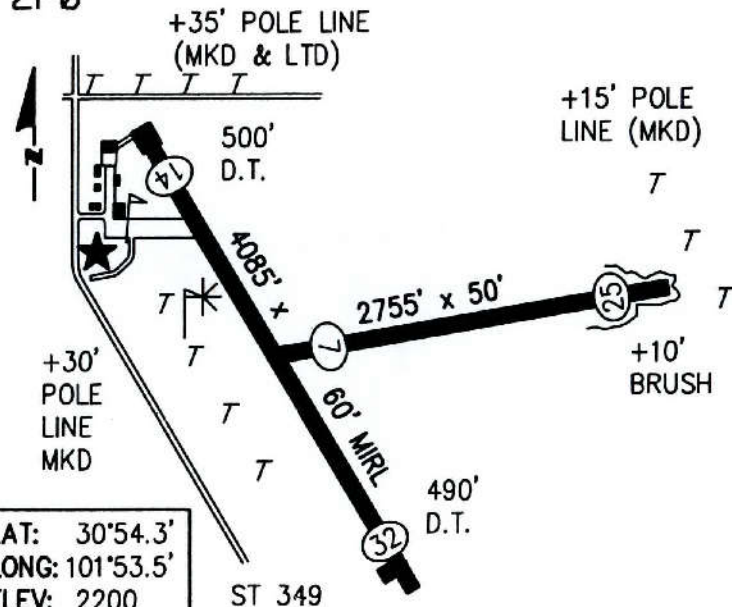
REMARKS: REPAIRS (MJ/MN-E,A); CAR RENTAL; TAXI; FOOD-LODGING  
(2 MI); PUB APCH; NDB 308 UTS

FBO: HUNTSVILLE AVIATION 295-8136

**INGLESIDE, T.P. McCampbell  
T43**


LAT: 27°54.6'  
LONG: 97°13.2'  
ELEV: 17  
LOCATION: 2 N

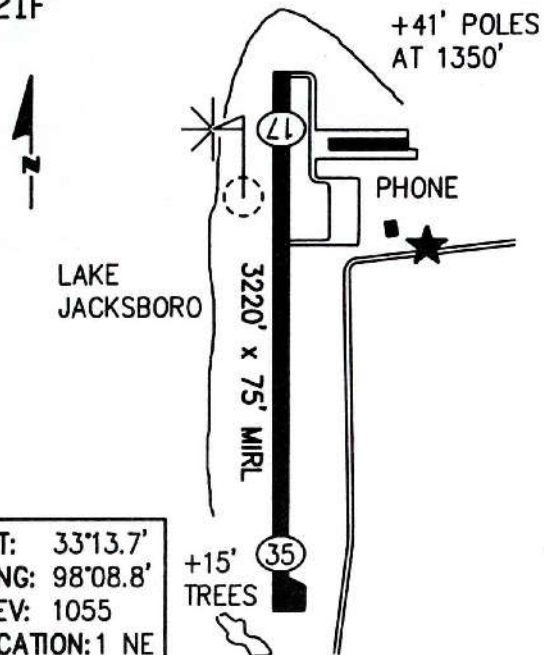
MANAGER: GORDON PORTER - CO COMM - PO BOX 670 - 78362  
(512)776-7032  
ATTENDED: NO  
FUEL: NO  
REMARKS: FOOD-LODGING (3 MI); AIRPORT 3 MI WEST OF ARANSAS PASS  
LIGHTS: RC (123.0)  
CTAF: 122.9 (M)

**IRAAN, Municipal  
2F0**


LAT: 30°54.3'  
LONG: 101°53.5'  
ELEV: 2200  
LOCATION: 1 SE

MANAGER: NEAL SCONIERS - CO COMM - PO BOX 456 - 79744  
(915)639-2841  
ATTENDED: NO  
FUEL: NO  
REMARKS: FOOD-LODGING (1/2 MI)  
LIGHTS: YES  
CTAF: 122.9 (M)

JACKSBORO, Municipal  
21F



LAT: 33°13.7'  
LONG: 98°08.8'  
ELEV: 1055  
LOCATION: 1 NE

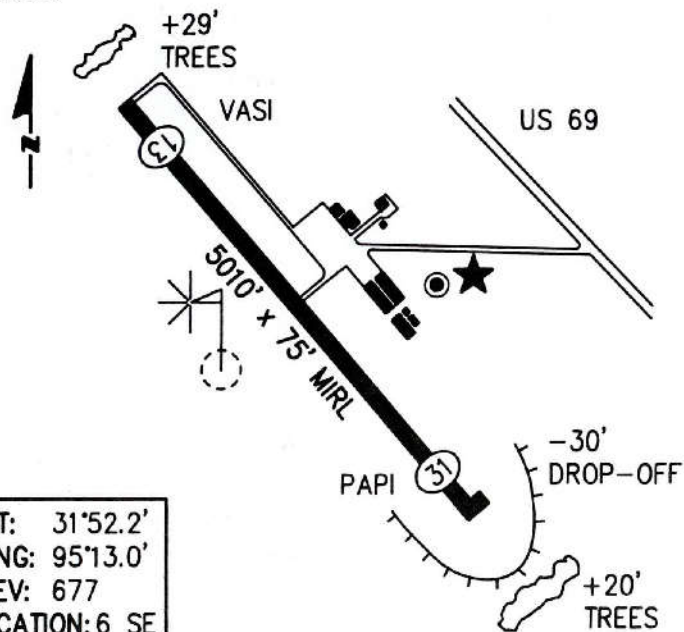
MANAGER: LEROY LANE - 111 E. ARCHER - 76056  
(817)567-6321

ATTENDED: NO                      LIGHTS: RC (122.8)

FUEL: NO                              CTAF: 122.8 (U)

REMARKS: UNICOM MONITORED AT POLICE STATION; FOOD-LODGING  
(1 MI)

JACKSONVILLE, Cherokee County  
JSO



LAT: 31°52.2'  
LONG: 95°13.0'  
ELEV: 677  
LOCATION: 6 SE

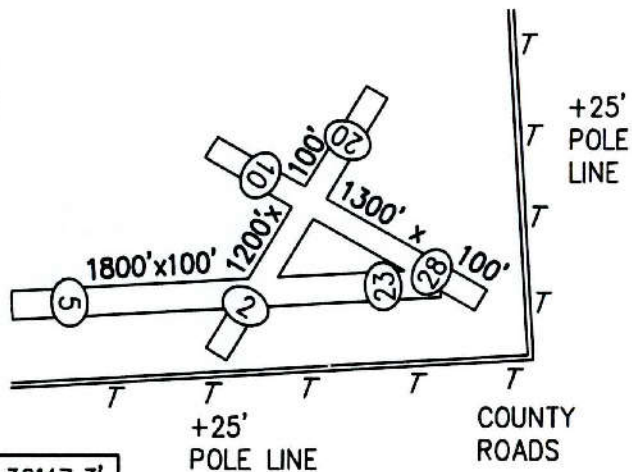
MANAGER: MARY COWAN - PO BOX 417 - 75766  
(903)586-8219

ATTENDED: 8:00A-DUSK                      LIGHTS: RC (122.7)

FUEL: 100LL; JET-A                              CTAF: 122.7 (U)

REMARKS: COURTESY CAR; TAXI; FOOD-LODGING (5 MI);  
PUB APCH; NDB 263 JSO

FBO: RODAN AVIATION 586-8219

**JARRELL, Sybert Farm**  
**40R**


LAT: 30°47.3'  
 LONG: 97°39.3'  
 ELEV: 841  
 LOCATION: 4 SW

MANAGER: DONALD SYBERT - RT 1 - 76537  
 (512)746-2022

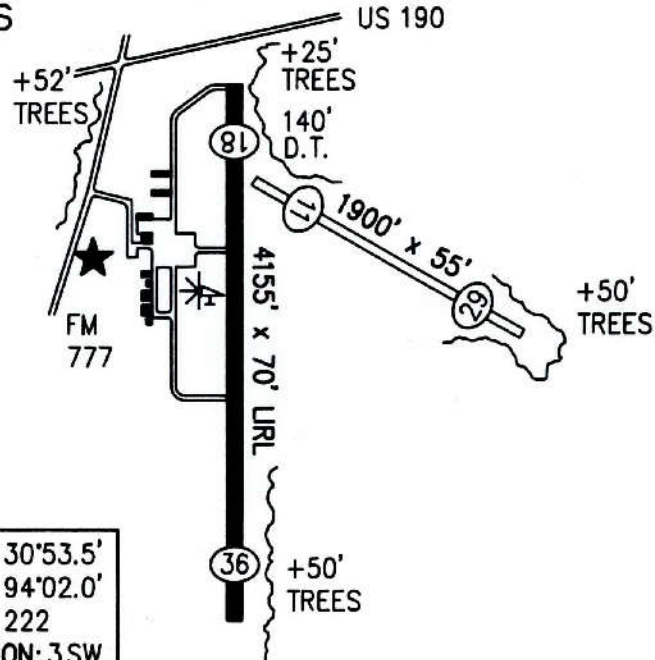
ATTENDED: NO

FUEL: NO

REMARKS:

LIGHTS: NO

CTAF: 122.9 (M)

**JASPER, Jasper County-Bell Field**  
**JAS**


LAT: 30°53.5'  
 LONG: 94°02.0'  
 ELEV: 222  
 LOCATION: 3 SW

MANAGER: KEVIN COTTLE - RT 4 BOX 363 - 75951  
 (409)384-2032 OR 384-9251

ATTENDED: 24 HRS

FUEL: 100LL; JET-A

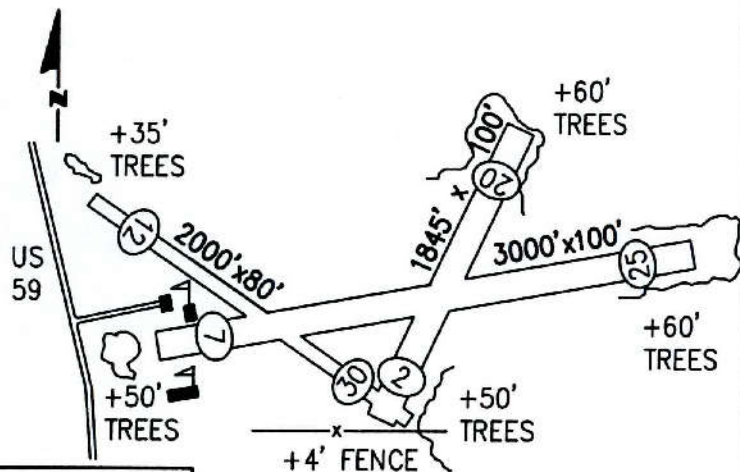
REMARKS: REPAIRS (MJ/MN-E,A); TAXI; CAR RENTAL; FOOD-LODGING (1.5 MI); PUB APCH; NDB 344 JAS

LIGHTS: RC (122.8)

CTAF: 122.8 (U)

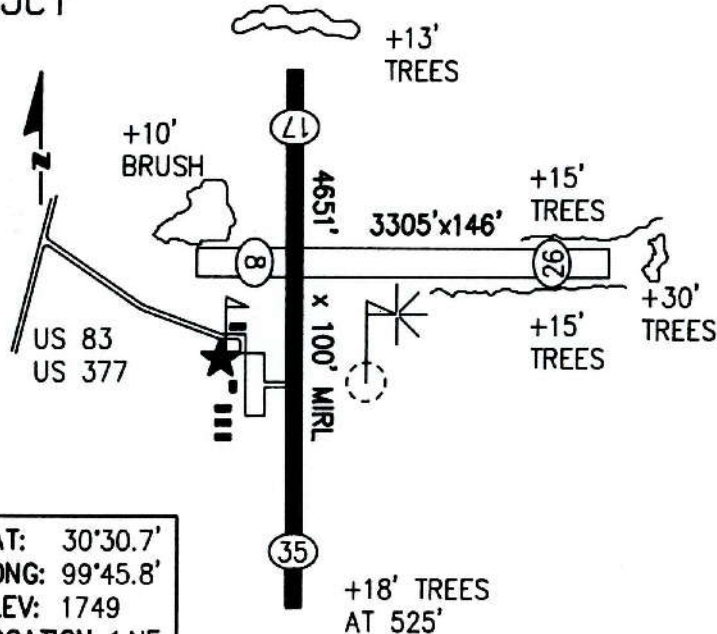
FBO: K-C AERO



**JEFFERSON, Manning Field  
6F7**


LAT: 32°49.6'  
LONG: 94°21.2'  
ELEV: 320  
LOCATION: 4 N

MANAGER: M. MANNING - RT 2 BOX 56 - 75657  
(903)665-2943  
ATTENDED: 24 HRS  
FUEL: NO  
REMARKS: TRANSPORTATION TO TOWN; FOOD (1 MI); LODGING (4 MI); CAMPING FACILITIES  
LIGHTS: NO  
CTAF: 122.8 (U)

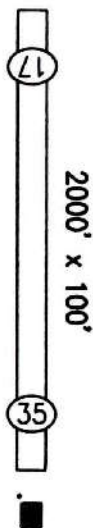
**JUNCTION, Kimble County  
JCT**


LAT: 30°30.7'  
LONG: 99°45.8'  
ELEV: 1749  
LOCATION: 1 NE

MANAGER: CONSTANCE BYNUM - HCR 81 BOX 305 - 76849  
(915)446-2820  
ATTENDED: 24 HRS  
FUEL: 100LL; JET-A  
REMARKS: REPAIRS (MJ/MN-E,A); COURTESY CAR; FOOD-LODGING (1 MI); PUB APCH  
LIGHTS: YES  
CTAF: 122.8 (U)

FBO: JUNCTION FLYING SERVICE 446-2820

JUSTIN, Flying S  
3TX2



ALL TRAFFIC  
EAST SIDE

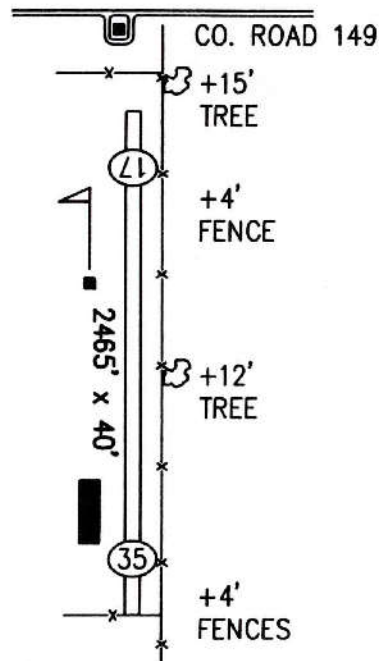
LAT: 33°04.8'  
LONG: 97°20.7'  
ELEV: 800  
LOCATION: 2 W

MANAGER: JESS SHRYACK - PO BOX 374 - 76247  
(817)648-2778

ATTENDED: NO  
FUEL: NO  
REMARKS:

LIGHTS: NO  
CTAF: 122.9 (M)

KAUFMAN, Hall  
K00



LAT: 32°31.0'  
LONG: 96°14.2'  
ELEV: 440  
LOCATION: 6 SE

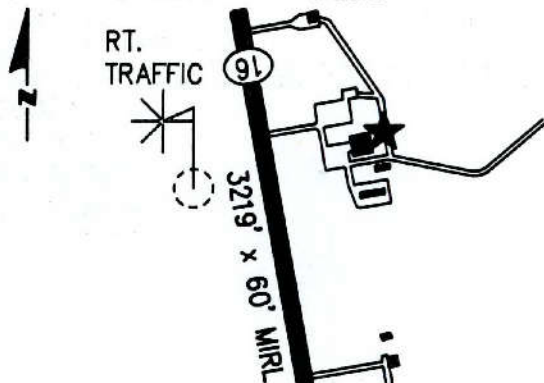
MANAGER: BOB HALL - RT 1 BOX 1160 - 75142  
(214)932-7013

ATTENDED: 8:00A-DUSK (SAT-SUN)  
FUEL: 100LL; AUTO  
REMARKS: FOOD-LODGING (6 MI)

LIGHTS: NO  
CTAF: 122.8 (U)

## KENEDY, Karnes County

2R9

+70' TREES  
AT 2000'+16'  
TREES

LAT: 28°49.5'  
LONG: 97°51.9'  
ELEV: 291  
LOCATION: 1 NW

+250'  
ANTENNA  
AT 1.5 MI

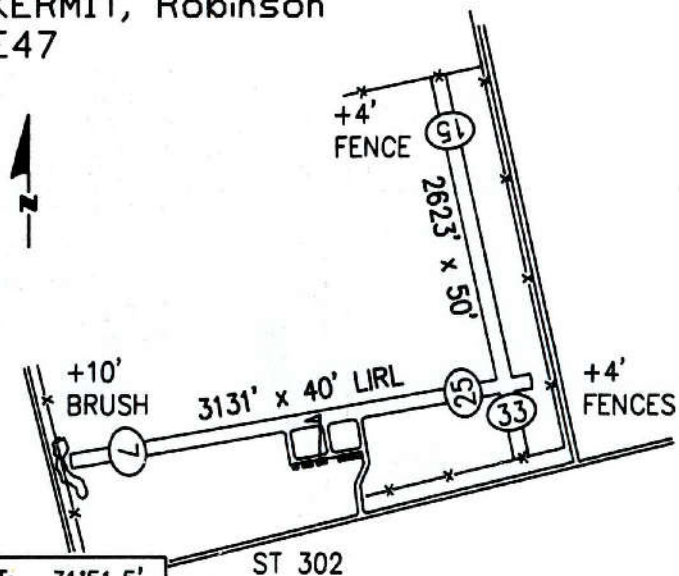
+20'  
TREES

MANAGER: RONALD HYDE - PO DRAWER 569 - 78119  
(512)583-9897  
ATTENDED: 8:00A-5:00P MON-FRI LIGHTS: RC (123.0)  
FUEL: 100LL; JET-A; AUTO CTAF: 123.0 (U)  
REMARKS: REPAIRS (MJ/MN-E,A); COURTESY CAR; FOOD-LODGING  
(1/2 MI); PUB APCH; FOR FUEL CALL 583-9584/3839

FBO: STETSON AVIATION, INC. 583-9897

## KERMIT, Robinson

E47

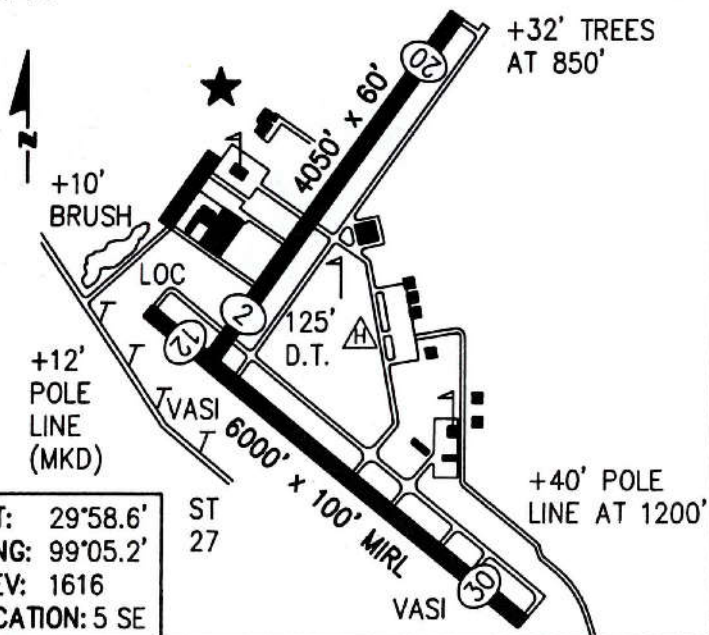


LAT: 31°51.5'  
LONG: 103°04.5'  
ELEV: 2877  
LOCATION: 1 E

MANAGER: C.A. ROBINSON M.D. - PO DRAWER B - 79745  
(915)586-3155  
ATTENDED: NO LIGHTS: RC (122.8)  
FUEL: NO CTAF: 122.8 (U)  
REMARKS:



**KERRVILLE, Municipal/  
ERV**  
Louis Schreiner Field



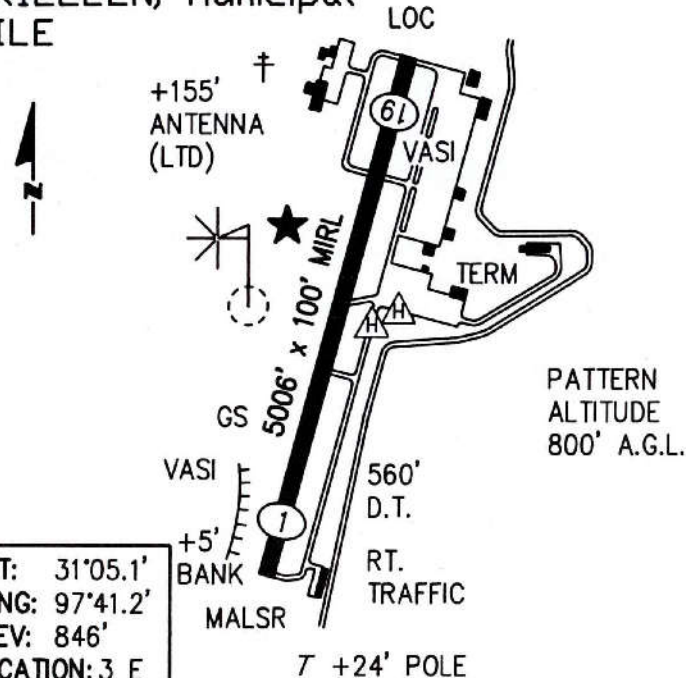
LAT: 29°58.6'  
LONG: 99°05.2'  
ELEV: 1616  
LOCATION: 5 SE

ST  
27

MANAGER: JOSEPH MENNELLA - 800 JUNCTION HWY - 78028  
(512)257-8000  
ATTENDED: DAWN-DUSK LIGHTS: YES  
FUEL: 100LL; JET-A CTAF: 122.8 (U)  
REMARKS: REPAIRS (MJ/MN-E,A); COURTESY CAR, TAXI; CAR RENTAL;  
FOOD-LODGING (4 MI); PUB APCH; NDB 263 ER

FBO: DUGOSH FLYING SVC 896-8441; KERRVILLE AVIATION 257-8840

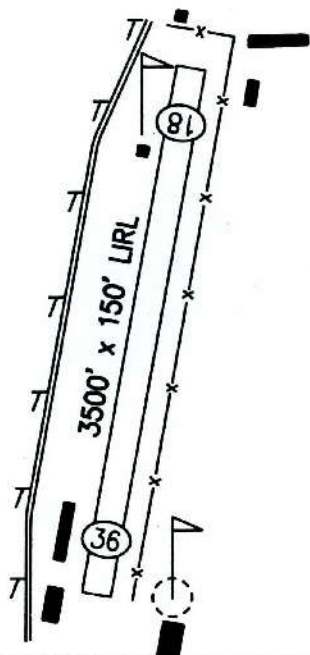
**KILLEEN, Municipal  
ILE**



LAT: 31°05.1'  
LONG: 97°41.2'  
ELEV: 846'  
LOCATION: 3 E

PATTERN  
ALTITUDE  
800' A.G.L.

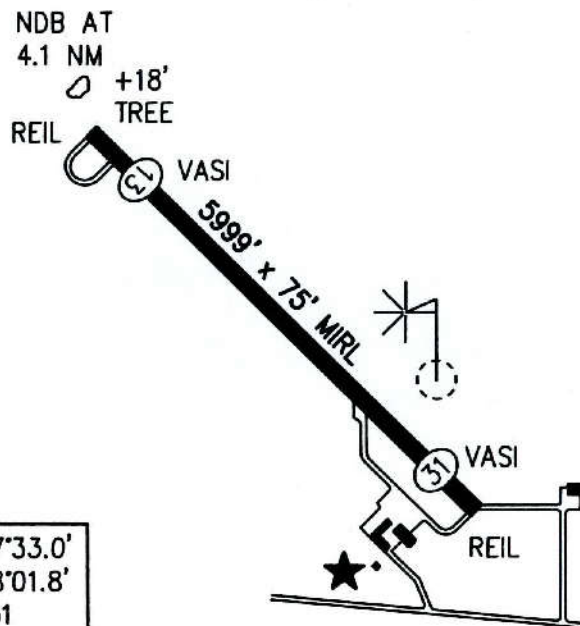
MANAGER: JOE B. MCKNIGHT - 1525 AIRPORT DR BOX A - 76543  
(817)699-7925  
ATTENDED: 6:00A-10:00P LIGHTS: RC (122.7)  
FUEL: 100LL; JET-A CTAF: 122.7 (U)  
REMARKS: REPAIRS (MJ/MN-E,A,AVI); CAR RENTAL, TAXI, LIMO; BUS;  
FOOD (ON FIELD); LODGING (1 MI); PUB APCH; NDB 278 IL  
FBO: AVIATION SCENE OF KILLEEN 690-3000; CENTRAL TEXAS AVIONICS  
690-7700; CENTRAL TEXAS TWIN AND TURBINE 699-5671

**KINGSLAND, Estates**  
**43R**


LAT: 30°39.8'  
 LONG: 98°28.8'  
 ELEV: 873  
 LOCATION: 2 W

MANAGER: C.Y. NORMAN - RT 1 BOX 292 H - 78639  
 (915)388-3217

ATTENDED: IREG LIGHTS: YES (SEE REMARKS)  
 FUEL: NO CTAF: 122.7 (U)  
 REMARKS: RUNWAY LIGHTS BY PRIOR ARRANGEMENT ONLY

**KINGSVILLE, Kleberg County**  
**T80**


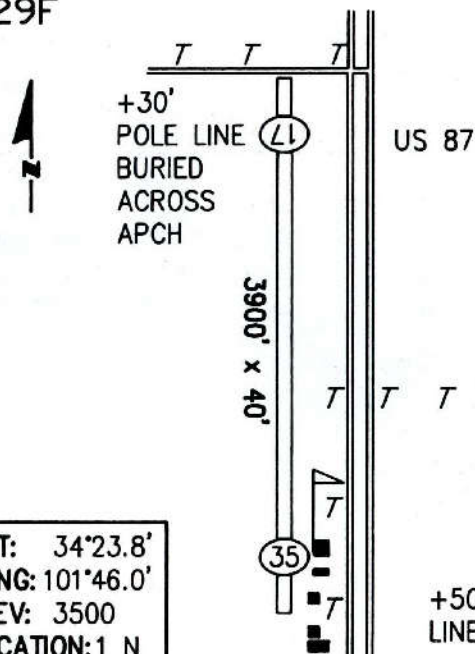
LAT: 27°33.0'  
 LONG: 98°01.8'  
 ELEV: 131  
 LOCATION: 9 W

MANAGER: DAVID CROCKETT - PO BOX 53 - 78363-6442  
 (512)592-3030

ATTENDED: 8:00A-6:00P LIGHTS: RC (122.7)  
 FUEL: 100LL; AUTO CTAF: 122.7 (U)  
 REMARKS: REPAIRS (MJ/MN-E,A); TAXI; COURTESY CAR; CAR RENTAL;  
 FOOD-LODGING (10 MI); PUB APCH; NDB 347 TKB

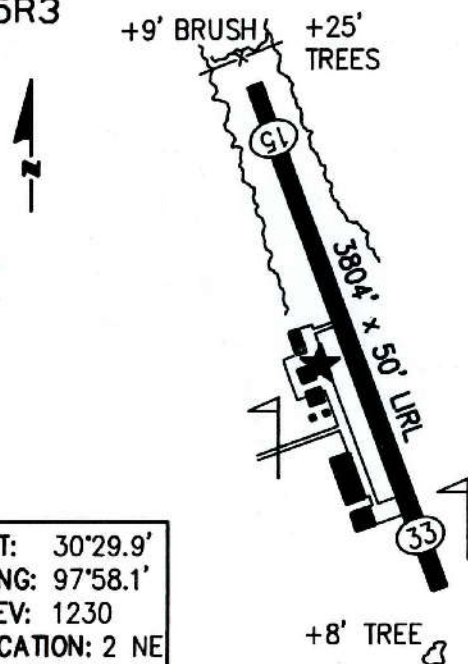
FBO: MIKE'S AIRCRAFT 592-1225  
 TIGER AVIATION 592-3030



**KRESS, Joe Vaughn Spraying**  
**29F**


LAT: 34°23.8'  
 LONG: 101°46.0'  
 ELEV: 3500  
 LOCATION: 1 N

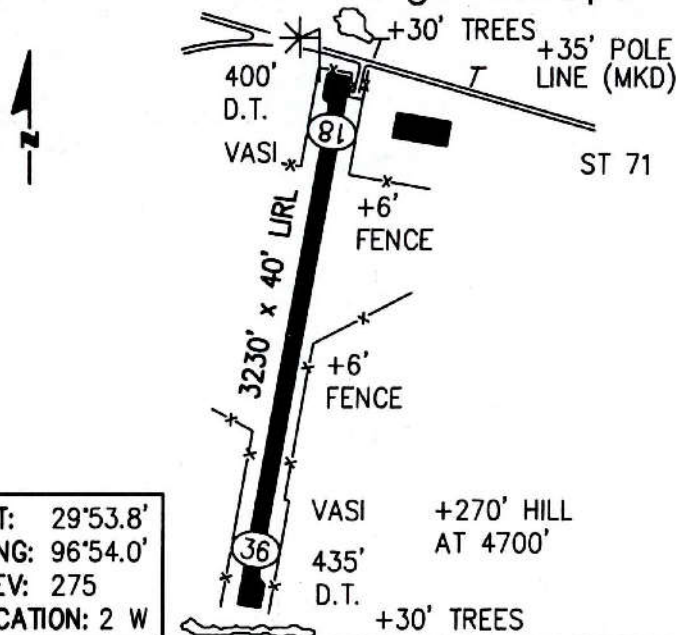
MANAGER: JOE VAUGHN - H.C.R. 2 BOX 67 - 79052  
 (806)684-2732 OR 684-2731  
 ATTENDED: 7:00A-DUSK MON-SAT LIGHTS: NO  
 FUEL: 100LL CTAF: 122.7 (U)  
 REMARKS: REPAIRS (MJ/MN-E,A); TRANSPORTATION TO TOWN; FOOD-  
 LODGING (12 MI)

**LAGO VISTA, Bar-K Airpark**  
**5R3**


LAT: 30°29.9'  
 LONG: 97°58.1'  
 ELEV: 1230  
 LOCATION: 2 NE

MANAGER: BILL LEFURGEY - PO BOX 4500 - 78645  
 (512)267-1166  
 ATTENDED: NO LIGHTS: YES  
 FUEL: AUTO CTAF: 122.9 (M)  
 REMARKS: REPAIRS (MJ/MN-E,A); COURTESY VAN; FOOD-LODGING  
 (2 MI); WATCH FOR DEER ON RUNWAY

LA GRANGE, Guenther Field,  
T49  
La Grange Municipal



LAT: 29°53.8'  
LONG: 96°54.0'  
ELEV: 275  
LOCATION: 2 W

VASI +270' HILL  
435' AT 4700'  
D.T. +30' TREES

MANAGER: RONALD HOLLAND - CITY MGR - 155 E COLORADO - 78945  
(409)968-5805

ATTENDED: NO

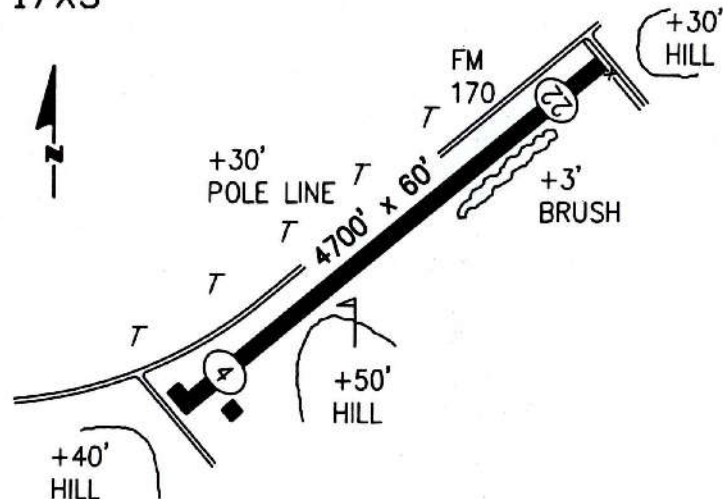
LIGHTS: YES

FUEL: NO

CTAF: 122.9 (M)

REMARKS: CAR RENTAL; FOOD-LODGING (1/2 MI); STEEP SHOULDERS  
AT MIDPOINT OF RUNWAY

LAJITAS, Airport  
17XS



LAT: 29°15.9'  
LONG: 103°46.9'  
ELEV: 2364  
LOCATION: 0 E

MANAGER: DALE KINCAID - 8850 W. MONROE - HOUSTON, TEX 77061  
(713)645-8317 OR 869-7800

ATTENDED: NO

LIGHTS: NO

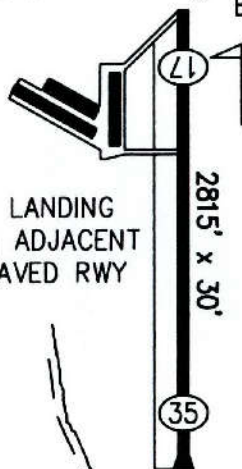
FUEL: NO

CTAF: 122.9 (M)

REMARKS: TRANSPORTATION (LOCAL MOTEL VAN); FOOD-LODGING  
(1/8 MI); AIRPORT SURROUNDED BY 1000' AGL MOUNTAINS

## LAKE DALLAS, Lakeview

30F

+40'  
TREES+7'  
BRUSHTURF LANDING  
AREA ADJACENT  
TO PAVED RWYPATTERN  
ALTITUDE  
800' A.G.L.LEWISVILLE  
LAKEBOAT DOCK WITH  
+20' POLES

LAT: 33°07.9'  
LONG: 97°00.8'  
ELEV: 535  
LOCATION: 1 NE

MANAGER: BILL SQUIER - 1425 NORTH CIRCLE - CARROLLTON, TEXAS  
ZIP: 75006 (214)245-1027

ATTENDED: DAWN-DUSK LIGHTS: NO  
FUEL: 100LL; AUTO CTAF: 122.9 (M)

REMARKS: REPAIRS (MN-E,A); NO TOUCH AND GO LANDINGS; NOISE  
ABATEMENT PROCEDURES TO SOUTH

FBO: HORIZON FLYERS, INC. (817)497-3391; TOM SCOTT (817)497-7496

## LAMESA, Municipal

2F5

COUNTY  
ROADSDIRT  
ROAD

2145' x 50'

LIRL

VOR ▲

VASI

4999' x 75' MIRL

VASI

+15' POLE  
LINE (LTD) T T

LAT: 32°45.3'  
LONG: 101°55.0'  
ELEV: 2998  
LOCATION: 2 NE

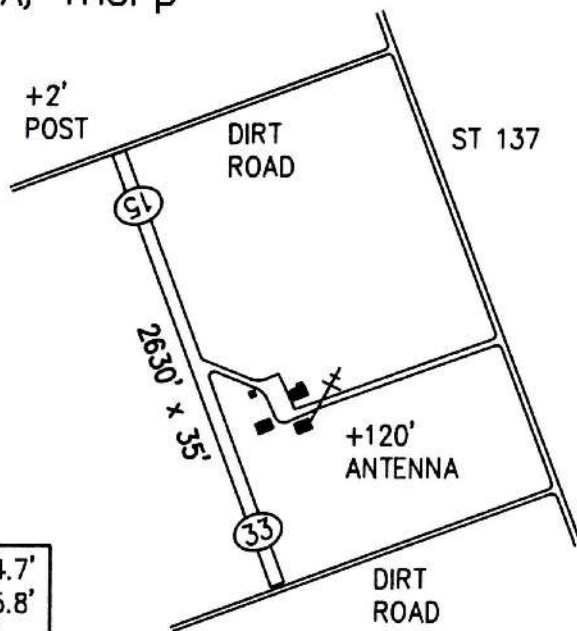
MANAGER: DON LYBRAND - PO BOX 1324 - 79331  
(806)872-2244

ATTENDED: 8:00A-8:00P MON-SAT LIGHTS: YES  
FUEL: 100LL; JET-A CTAF: 122.8 (U)

REMARKS: REPAIRS (MN-A; MJ-E); TAXI; FOOD-LODGING (2 MI);  
PUB APCH; NDB 338 LSA

FBO: JOHNSON FLYING SERVICE 872-2244

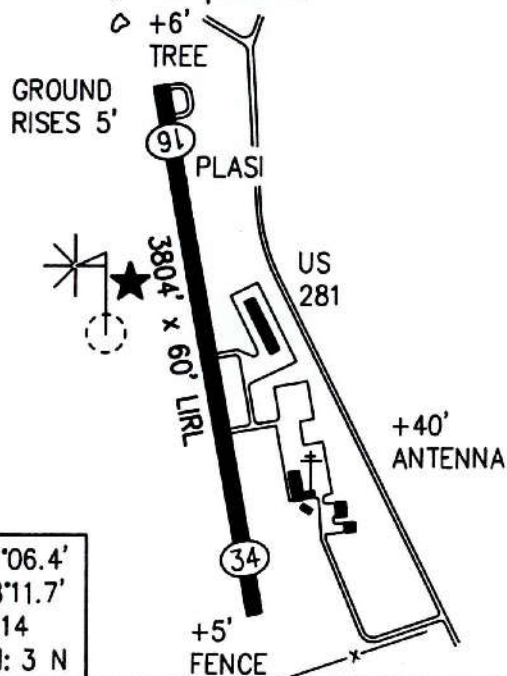
LAMESA, Thorp  
9F3



LAT: 32°34.7'  
LONG: 101°55.8'  
ELEV: 2900  
LOCATION: 11 S

MANAGER: ELTON THORP - RT A BOX 340 - 79331  
(806)462-7398  
ATTENDED: NO  
FUEL: 100LL  
REMARKS: EMERGENCY TRANSPORTATION; FOOD-LODGING (11 MI)  
LIGHTS: NO  
CTAF: 122.9 (M)

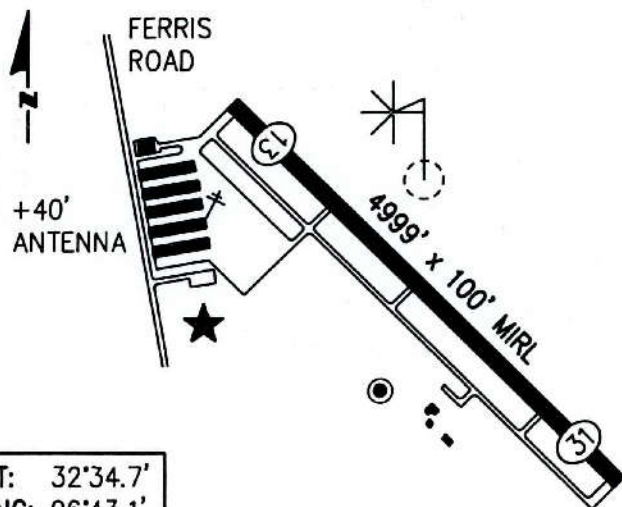
LAMPASAS, Airport  
T28



LAT: 31°06.4'  
LONG: 98°11.7'  
ELEV: 1214  
LOCATION: 3 N

MANAGER: BOB BRAME - HC03 BOX 22-C - 76550  
(512)556-6640  
ATTENDED: 8:00A-5:00P  
FUEL: 100LL; AUTO  
REMARKS: REPAIRS (MN-E,A); FOOD-LODGING (2 MI); PUB APCH;  
WATCH FOR DEER ON RUNWAY; FUEL AFTER HOURS BY  
PRIOR REQ  
FBO: BRAME AERO SERVICE 556-6640  
LIGHTS: RC (122.8)  
CTAF: 122.8 (U)

# LANCASTER, Airport LNC



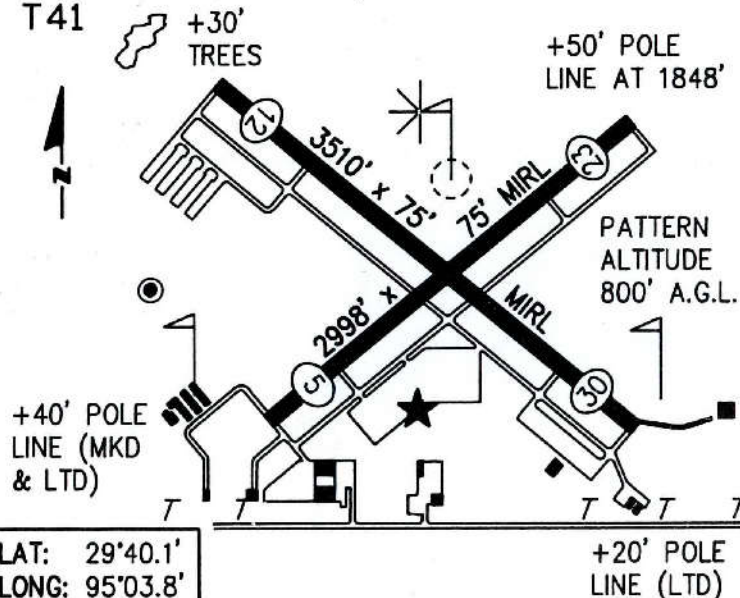
LAT: 32°34.7'  
LONG: 96°43.1'  
ELEV: 500  
LOCATION: 2 S

MANAGER: LARRY MURPHY - PO BOX 551 - 75146  
(214)227-5721

ATTENDED: 7A-7P (WIN); 7A-8P (SUM) LIGHTS: YES  
FUEL: 100LL; JET-A CTAF: 122.7 (U)  
REMARKS: REPAIRS (MJ/MN-E,A); CAR RENTAL; FOOD (ON FIELD);  
LODGING (7 MI); PUB APCH; NDB 239 LNC

FBO: AIRCRAFT INS. AGENCY 227-8688; CARDINAL AVIATION 227-6300;  
ENPARTS 227-0086; SNYDER INS 227-1268

# LA PORTE, Municipal T41



LAT: 29°40.1'  
LONG: 95°03.8'  
ELEV: 24  
LOCATION: 3NW

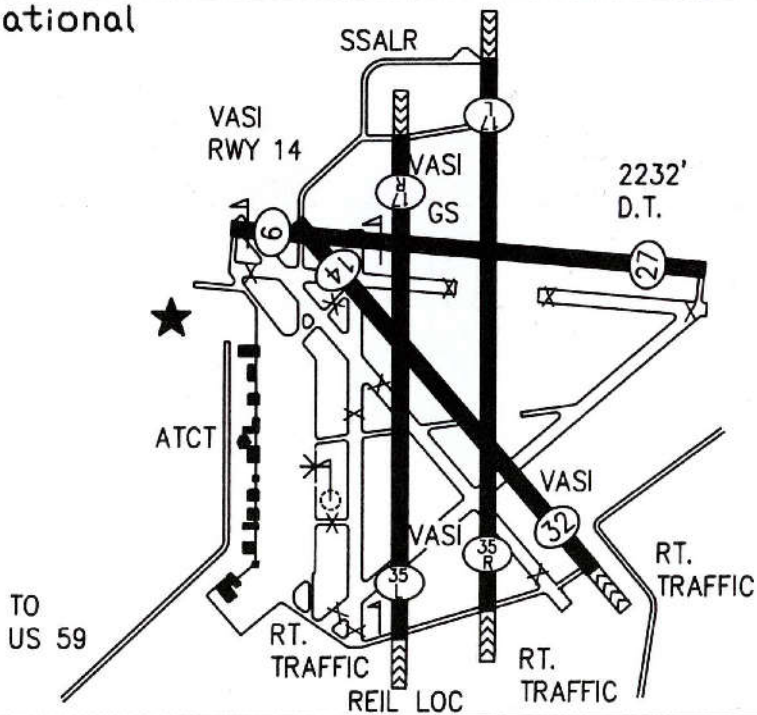
MANAGER: STEVE GILLET - PO BOX 1115 - 77571  
(713)471-5020

ATTENDED: 8:00A-6:00P LIGHTS: YES  
FUEL: 100LL; JET-A CTAF: 122.7 (U)  
REMARKS: REPAIRS (MJ/MN-E,A,AVI); FOOD-LODGING (3 MI);  
PUB APCH; NDB 347 JPA

FBO: CLIFF HYDE FLYING SVC 471-0265; FLETCHER AVIATION 471-5850;  
GULF CENTRAL AVIATION 471-4410; H & R AVIATION 471-1675



LAREDO, International  
LRD



**RUNWAY DATA:**

9-27	5432' x 150'	
14-32	5926' x 150'	MIRL
17L-35R	8201' x 150'	HIRL
17R-35L	7810' x 150'	HIRL

LAT: 27°32.7'  
LONG: 99°27.7'  
ELEV: 508  
LOCATION: 3 NE

**MANAGER:** JOSE LUIS FLORES - 518 FLIGHTLINE - 78041  
(512)722-9826

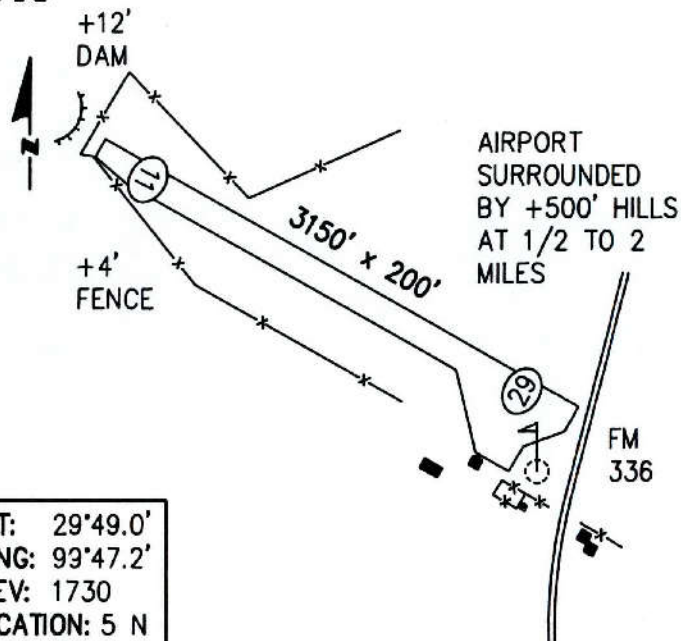
**ATTENDED:** 6:00A-10:00P

**FUEL:** 100LL; JET-A; JP4

**REMARKS:** REPAIRS (MJ/MN-E,A,AVI); CAR RENTAL; TAXI; COURTESY CAR; BUS;  
FOOD (ON FIELD); LODGING (1 MI); PUB APCH; NDB 405 LR; TOWER  
OPERATES 6:00A-10:00P

**FBO:** AERO CENTER 723-2031  
BARKER AEROMOTIVE 724-7897  
MORGAN AVIATION 722-9841

### LEAKEY, Lewis Ranch T13

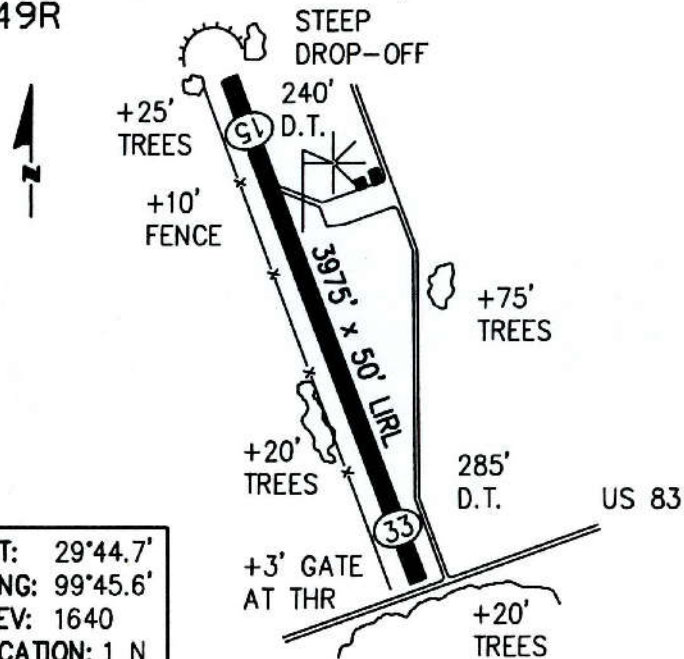


MANAGER: H. WILSON LEWIS - H.W. LEWIS RANCH - 78873  
(512)648-0176 OR 232-5331

ATTENDED: NO                      LIGHTS: NO  
FUEL: NO                              CTAF: 122.9 (M)

REMARKS: FOOD-LODGING (5 MI); WATCH FOR LIVESTOCK AND DEER ON RUNWAY

### LEAKEY, Real County 49R

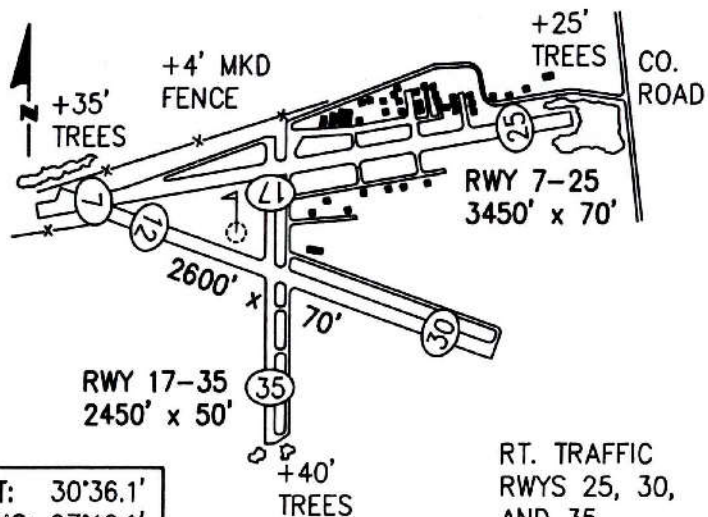


MANAGER: JAMES PATE - PO BOX 805 - 78873  
(512)232-5566

ATTENDED: NO                      LIGHTS: YES  
FUEL: NO                              CTAF: 122.9 (M)

REMARKS: FOOD-LODGING (1 MI)

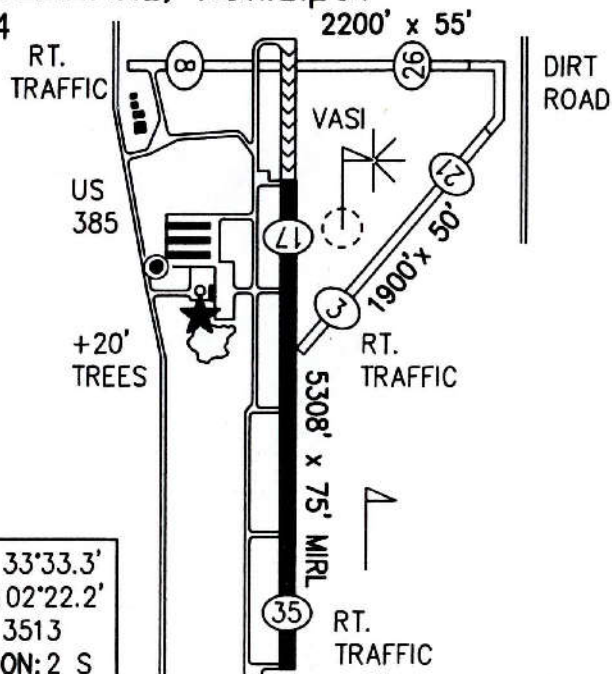
LEANDER, Kittie Hill  
77T



LAT: 30°36.1'  
LONG: 97°49.1'  
ELEV: 1020  
LOCATION: 3 E

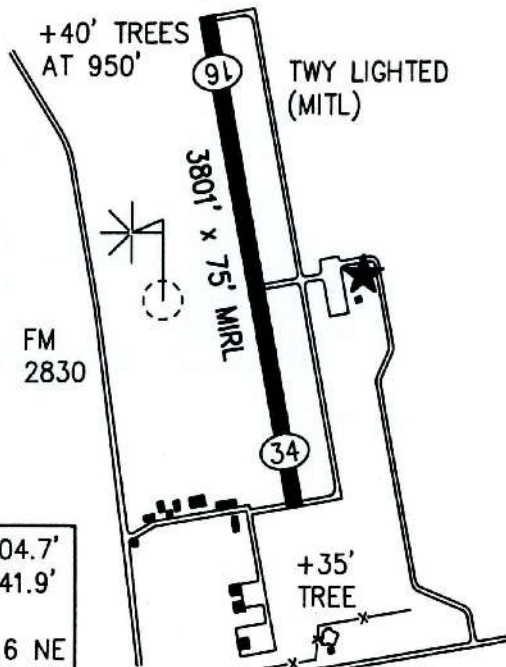
MANAGER: WILLIAM M. HUGGINS - RT 13 BOX 957 - 78641  
(512)259-0350 OR 259-1362  
ATTENDED: DAWN-DUSK LIGHTS: NO  
FUEL: NO CTAF: 122.9 (M)  
REMARKS: FOOD (3 MI); LODGING (10 MI)

LEVELLAND, Municipal  
Q24



LAT: 33°33.3'  
LONG: 102°22.2'  
ELEV: 3513  
LOCATION: 2 S

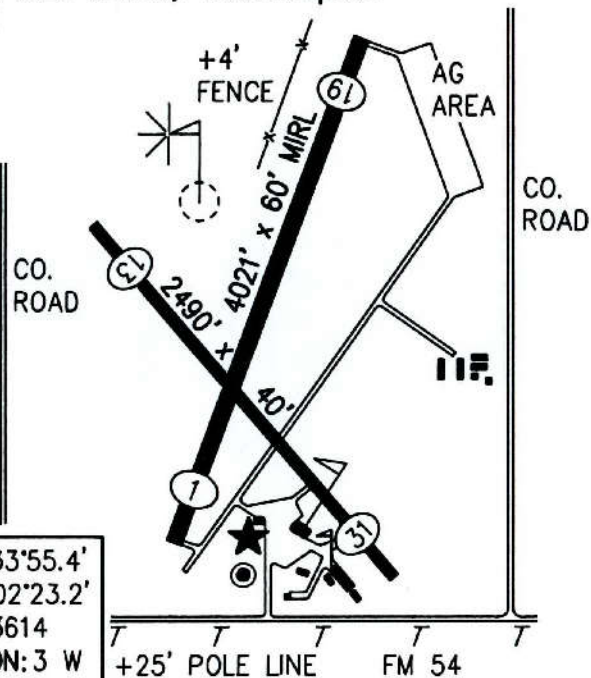
MANAGER: STEVEN C. BERNSTEIN - RT 1 BOX 50 - 79336  
(806)894-7328  
ATTENDED: 8:00A-7:00P OR DUSK LIGHTS: RC (122.8)  
FUEL: 100LL; JET-A CTAF: 122.8 (U)  
REMARKS: REPAIRS (MJ/MN-E,A); COURTESY CAR; FOOD-LODGING  
(2 MI); PUB APCH; NDB 266 LLN; +300'-500' TOWERS  
APPROX 1-2 MI NNW OF AIRPORT

**LIBERTY, Municipal**  
**T78**


LAT: 30°04.7'  
 LONG: 94°41.9'  
 ELEV: 70  
 LOCATION: 6 NE

MANAGER: HARVEY R. JOINER, JR. - 1829 SAM HOUSTON ST - 77575  
 (409)336-3684

ATTENDED: 8:00A-5:00P LIGHTS: YES  
 FUEL: 100LL CTAF: 122.8 (U)  
 REMARKS: REPAIRS (MJ/MN-E,A); CAR RENTAL; FOOD-LODGING  
 (6 MI); FOR FUEL AFTER HOURS (336-5666)

**LITTLEFIELD, Municipal**  
**Q00**


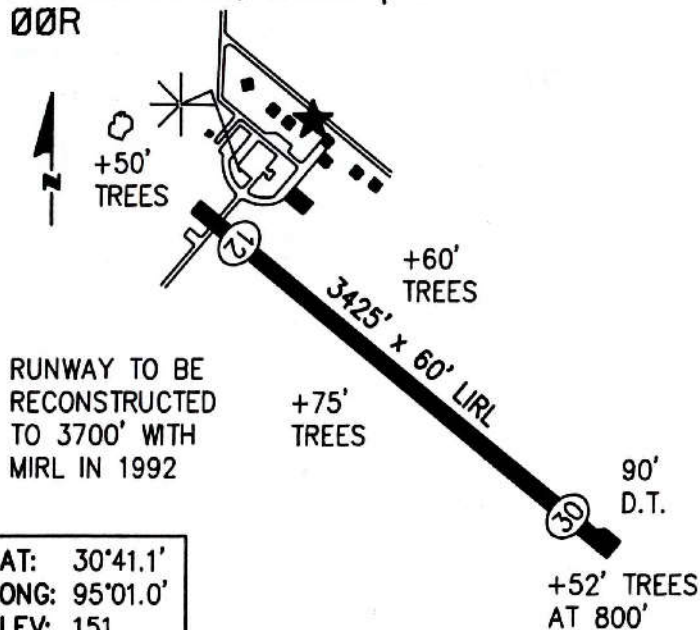
LAT: 33°55.4'  
 LONG: 102°23.2'  
 ELEV: 3614  
 LOCATION: 3 W

MANAGER: TOM BROWN - PO BOX 1102 - 79339  
 (806)385-3143

ATTENDED: 8:00A-5:00P LIGHTS: YES  
 FUEL: 100LL CTAF: 122.8 (U)  
 REMARKS: REPAIRS (MN-E,A); COURTESY CAR; FOOD-LODGING (2 MI);  
 PUB APCH; NDB 212 LIU; CAUTION: GLIDER OPS ON WEEKEND  
 HEAVY AG OPS IN SEASON

FBO: BROWN FLYING SERVICE 385-3143

LIVINGSTON, Municipal  
00R

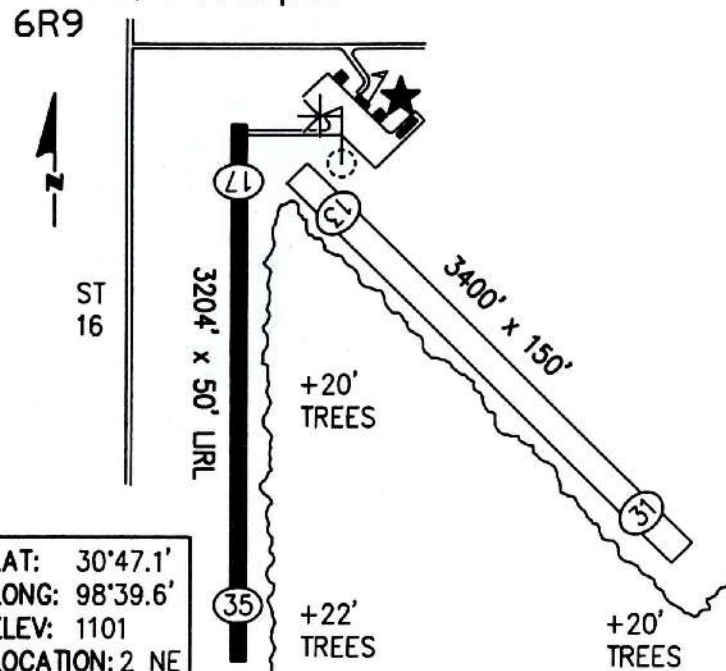


LAT: 30°41.1'  
LONG: 95°01.0'  
ELEV: 151  
LOCATION: 5 SW

MANAGER: SAM GORDON - CITY MGR - 200 W CHURCH ST - 77351  
(409)327-4311  
ATTENDED: 8:00A-5:00P MON-FRI LIGHTS: YES  
FUEL: 100LL CTAF: 122.9 (M)  
REMARKS: REPAIRS (MJ/MN-E,A); FOOD-LODGING (2 MI); FOR FUEL  
CALL (566-4229)

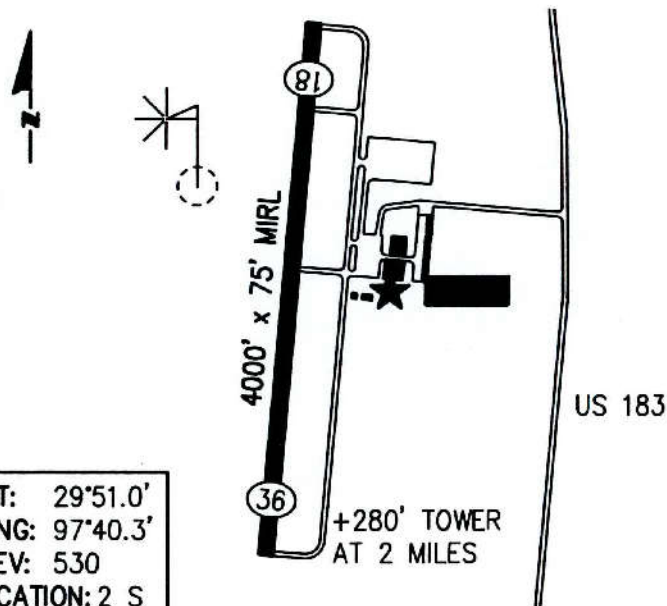
FBO: BURROWS AIR SERVICE 566-4229

LLANO, Municipal  
6R9



LAT: 30°47.1'  
LONG: 98°39.6'  
ELEV: 1101  
LOCATION: 2 NE

MANAGER: EVELYN GOULD - 201 EAST YOUNG - 78643  
(915)247-7994 OR 247-4525  
ATTENDED: IRREGULAR LIGHTS: YES  
FUEL: 100LL CTAF: 122.8 (U)  
REMARKS: FOOD-LODGING (2 MI); PUB APCH; CAUTION: WATCH FOR  
DEER ON RUNWAYS

**LOCKHART, Municipal**  
**50R**


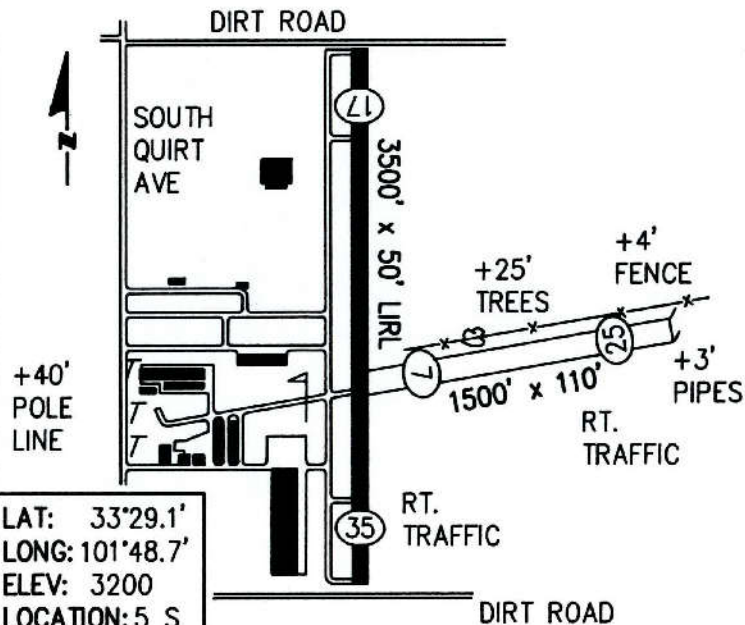
LAT: 29°51.0'  
 LONG: 97°40.3'  
 ELEV: 530  
 LOCATION: 2 S

MANAGER: JOE MICHIE - CITY MGR - 308 W SAN ANTONIO - 78644  
 (512)398-3461

ATTENDED: 8:00A-5:30P LIGHTS: YES  
 FUEL: 100LL CTAF: 122.8 (U)

REMARKS: REPAIRS (MJ/MN-E,A); CAR RENTAL; COURTESY CAR;  
 FOOD-LODGING (1/2 MI); PUB APCH

FBO: MARTIN AND MARTIN, INC. 398-9608  
 STENGER AIR SERVICES, INC. 398-6446

**LUBBOCK, Town & Country Airpark**  
**F82**


LAT: 33°29.1'  
 LONG: 101°48.7'  
 ELEV: 3200  
 LOCATION: 5 S

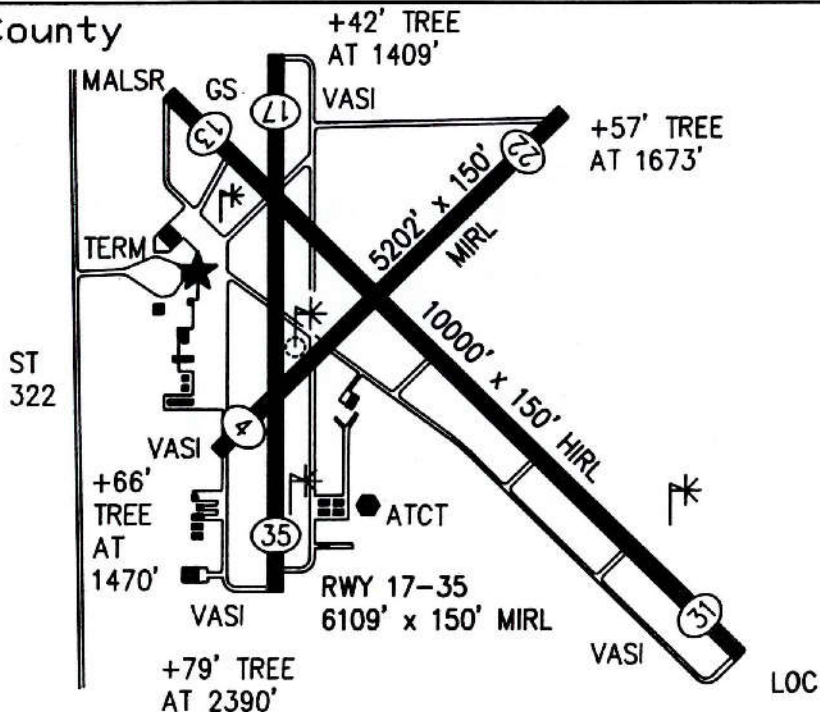
MANAGER: J.W. SOLLIS - RT 10 BOX 251 A - 79404  
 (806)745-4967

ATTENDED: DAWN-DUSK LIGHTS: YES  
 FUEL: 100LL CTAF: 122.8 (U)

REMARKS: REPAIRS (MJ/MN-E,A); TAXI; FOOD-LODGING (3 MI); FOOD  
 MACHINES (ON FIELD)

FBO: FLIGHT TECH, INC. 745-4435

LONGVIEW, Gregg County  
GGG



LAT: 32°23.1'  
LONG: 94°42.7'  
ELEV: 365  
LOCATION: 3 S

MANAGER: ROGER D. WALTERS - GREGG COUNTY AIRPORT RT3 HWY 322

ZIP: 75603 (903)643-3031

ATTENDED: 24 HRS

FUEL: 100LL; JET-A,B

REMARKS: REPAIRS (MJ/MN-E,A,AV); TAXI; CAR RENTAL; FOOD (ON FIELD); LODGING (4 MI); PUB APCH; NDB 410 GG; TOWER (6:00A-10:00P)

LIGHTS: RC (MALSR & VASI 119.2)

CTAF: 119.2 (TOWER); ATIS: 119.65

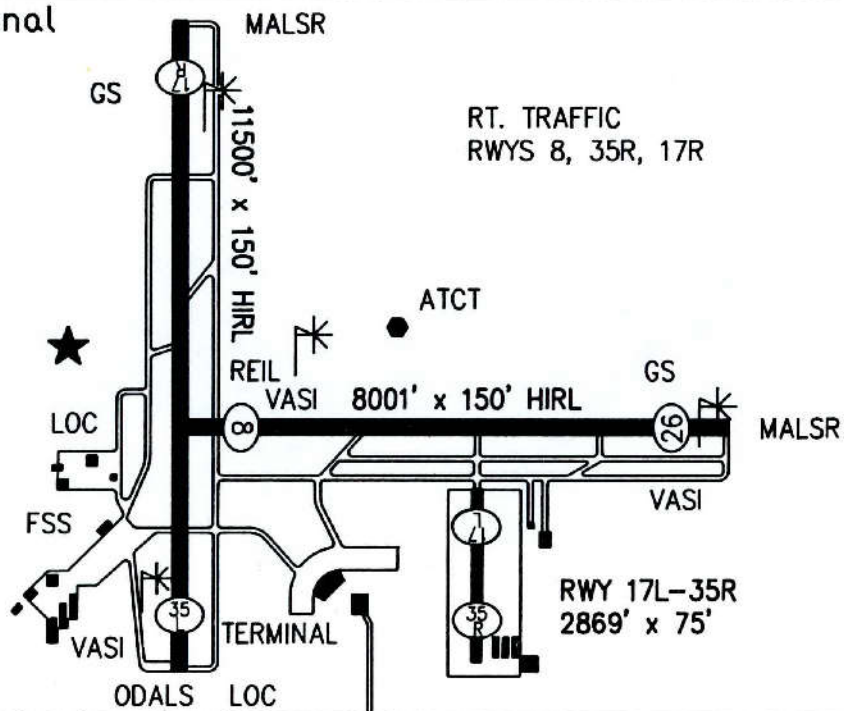
UNICOM: 122.95

FBO: EASTEX AVIATION 643-2244

OMEGA JET, INC 643-0903

STEBBINS AVIATION 643-2641

# LUBBOCK, International LBB



LAT: 33°39.8'  
LONG: 101°49.3'  
ELEV: 3281  
LOCATION: 4 N

MANAGER: BERN E. CASE - RT 3 BOX 389 - 79401  
(806)767-2035/2044

ATTENDED: 24 HRS

FUEL: 100LL; JET-A; AUTO

REMARKS: REPAIRS (MJ/MN-E,A,AVI); CAR RENTAL; TAXI; FOOD-LODGING (2 MI); PUB APCH;

NDB 219 LB; NDB 272 LD

LIGHTS: YES

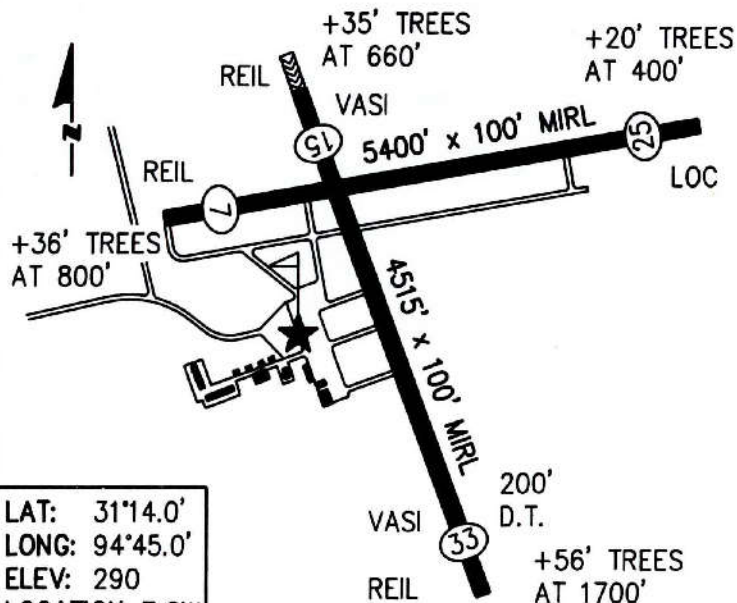
CTAF: 120.5 (TOWER) ATIS: 125.3

UNICOM: 122.95; FSS: 122.55, 122.2; 122.1R

FBO: AERO COMMUNICATIONS 765-6446  
CONE-TAYLOR AVIATION  
G & G AERO-SERV 747-1296  
HORTON AERO SERVICE 763-5101  
TEXAS AIR CENTER 747-5101  
WES-TEX AIRCRAFT 765-9396



**LUFKIN, Angelina County  
LFK**

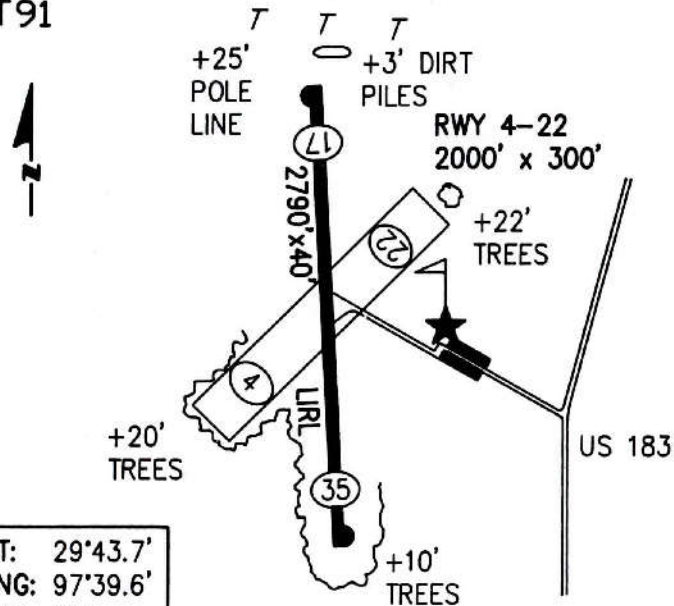


LAT: 31°14.0'  
LONG: 94°45.0'  
ELEV: 290  
LOCATION: 7 SW

MANAGER: BARLEY LENDERMAN - RT 1 BOX 70 AA - DIBOLL, TEXAS  
ZIP: 75941 (409)634-7511  
ATTENDED: DAWN-DUSK LIGHTS: YES  
FUEL: 100LL; JET-A CTAF: 123.0 (U)  
REMARKS: REPAIRS (MN-E,A,AV); TAXI; CAR RENTAL; FOOD-LODGING  
(7 MI); PUB APCH; NDB 350 LF; RWY 15-33 CLOSED TO  
AFCT 9000 LBS AND ABOVE

FBO: ANGELINA AVIATION 637-2316; ANGELINA CO. APT. 634-7511

**LULING, The Carter Memorial  
T91**

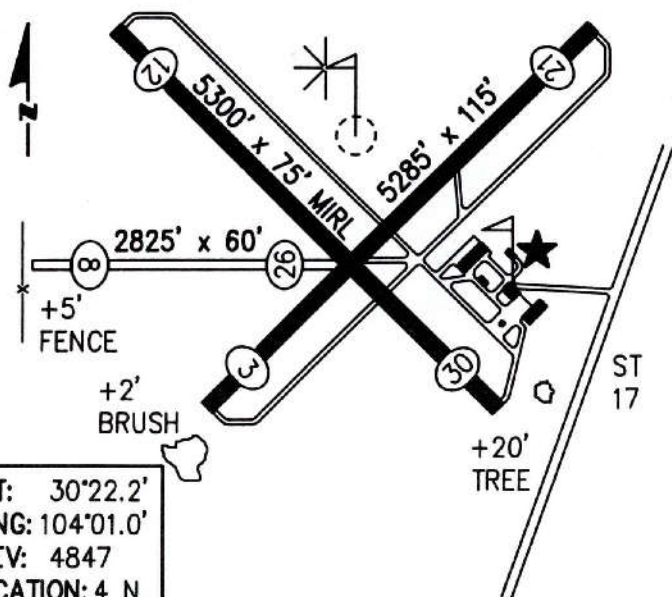


LAT: 29°43.7'  
LONG: 97°39.6'  
ELEV: 475  
LOCATION: 3 N

MANAGER: RUSSELL C. SHOLTS - PO BOX 146 - 78648  
(512)875-9086 OR 875-3809  
ATTENDED: IRREGULAR LIGHTS: YES  
FUEL: NO CTAF: 122.9 (M)  
REMARKS: FOOD-LODGING (3.5 MI)



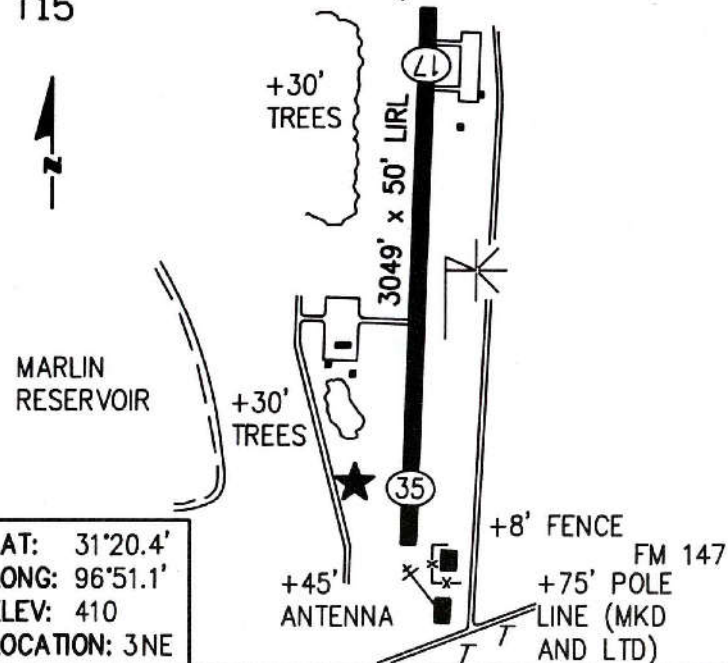
MARFA, Municipal  
MRF



LAT: 30°22.2'  
LONG: 104°01.0'  
ELEV: 4847  
LOCATION: 4 N

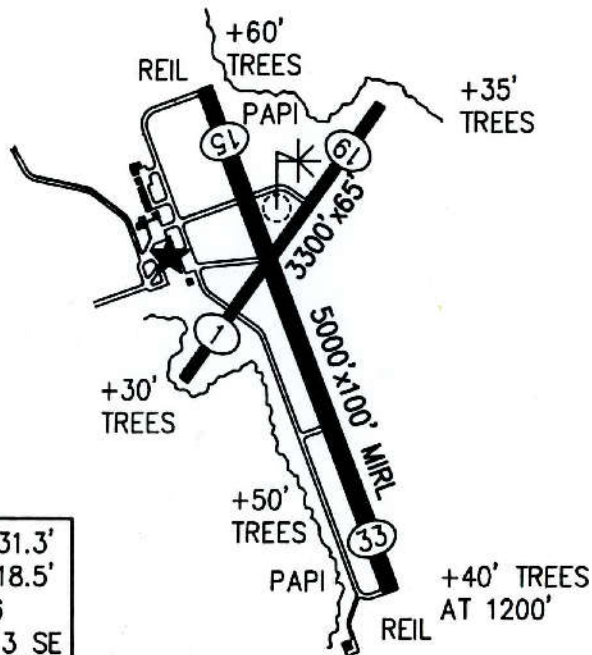
MANAGER: JOE W. MOORE - PO BOX 1098 - FT DAVIS, TEX - 79734  
(915)729-3102  
ATTENDED: 8:00A-5:00P LIGHTS: RC (122.8)  
FUEL: 100LL; JET-A CTAF: 122.8 (U)  
REMARKS: REPAIRS (MJ/MN-E,A); CAR RENTAL; FOOD-LODGING (4 MI);  
PUB APCH; GLIDER ACTIVITY

MARLIN, Airport  
T15



LAT: 31°20.4'  
LONG: 96°51.1'  
ELEV: 410  
LOCATION: 3NE

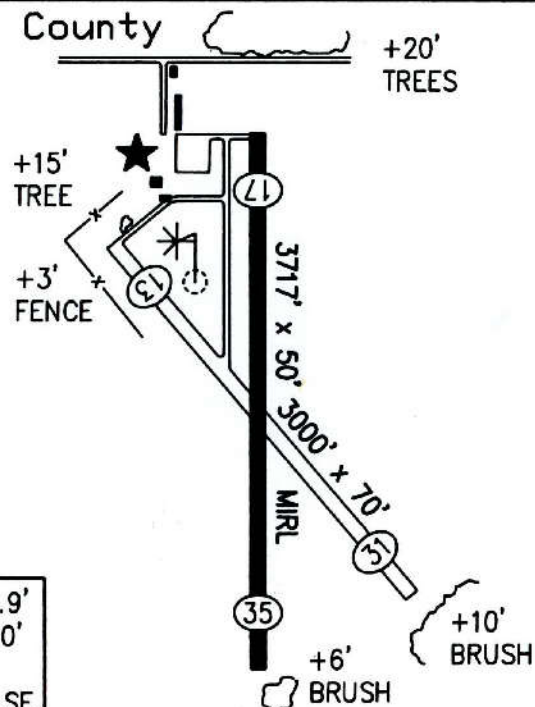
MANAGER: SUE PHILLEY - CITY MGR - PO BOX 980 - 76661  
(817)883-5542  
ATTENDED: NO LIGHTS: YES  
FUEL: NO CTAF: 122.9 (M)  
REMARKS: TAXI; FOOD-LODGING (4 MI)

**MARSHALL, Harrison County  
ASL**


LAT: 32°31.3'  
LONG: 94°18.5'  
ELEV: 356  
LOCATION: 3 SE

MANAGER: ROBERT AIELLO - RT 9 BOX 3 - 75670  
(903)938-1394 OR 938-3908  
ATTENDED: 8:30A-5:30P LIGHTS: YES (RC REIL 123.3)  
FUEL: 100LL; JET-A CTAF: 122.8 (U)  
REMARKS: REPAIRS (MJ/MN-E,A); TAXI; CAR RENTAL; FOOD-LODGING  
(4 MI); PUB APCH

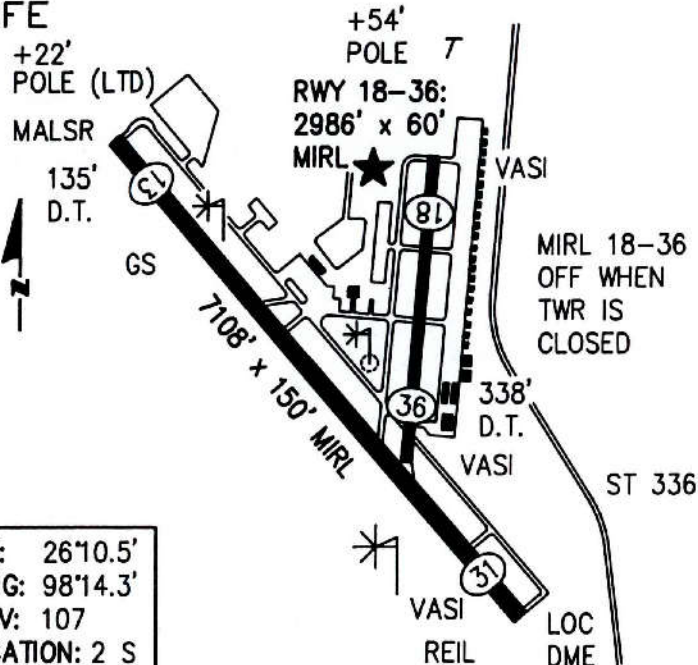
FBO: AIELLO AVIATION 938-1394

**MASON, County  
T92**


LAT: 30°43.9'  
LONG: 99°11.0'  
ELEV: 1517  
LOCATION: 3 SE

MANAGER: FRITZ E. LANDERS - CO. JUDGE - PO BOX 56 - 76856  
(915)347-5556  
ATTENDED: NO LIGHTS: RC (123.3)  
FUEL: NO CTAF: 122.9 (M)  
REMARKS: FOOD-LODGING (3 MI); PUBLIC PHONE AT APT; PUB APCH

**McALLEN, Miller International  
MFE**

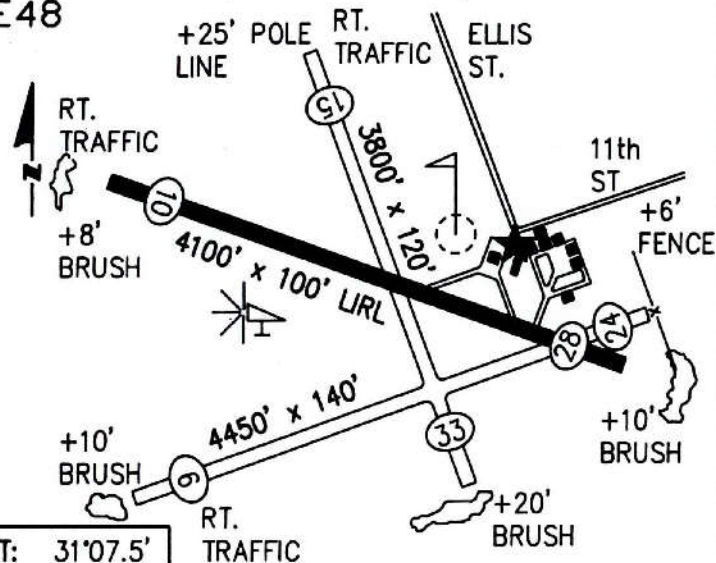


LAT: 26°10.5'  
LONG: 98°14.3'  
ELEV: 107  
LOCATION: 2 S

MANAGER: DERALD LARY - PO BOX 220 - 78502  
(512)682-9101  
ATTENDED: 6:00A-MIDNIGHT LIGHTS: YES (MALSR-118.5)  
FUEL: 100LL; JET-A CTAF: 118.5 (TWR) ATIS: 128.5  
REMARKS: REPAIRS (MJ/MN-E,A,AVI); TAXI; UNICOM: 122.95 FSS:122.2  
COURTESY CAR; FOOD-LODGING (ADJACENT); PUB APCH; NDB 388 MF

FBO: AMR COMBS 687-8171; McCREERY AVIATION 686-1774

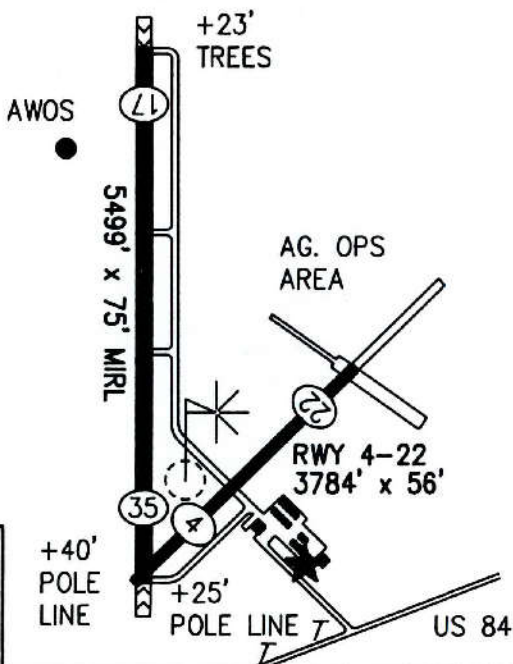
**McCAMEY, Upton County  
E48**



LAT: 31°07.5'  
LONG: 102°13.5'  
ELEV: 2433  
LOCATION: 1 SW

MANAGER: DALE KLUTHE - CO COMM - PO DRAWER N - 79752  
(915)652-3278  
ATTENDED: 8:00A-6:00P LIGHTS: YES  
FUEL: NO CTAF: 122.9 (M)  
REMARKS: REPAIRS BY APPOINTMENT (MJ/MN-E,A)

FBO: GENE WAGGY 652-8863

**McGREGOR, Municipal**  
**F60**


LAT: 31°29.1'  
 LONG: 97°19.0'  
 ELEV: 590  
 LOCATION: 5 NE

+40'  
 POLE  
 LINE

+25'  
 POLE LINE

US 84

MANAGER: STEWART SHIRLEY - PO BOX 192 - 76657  
 (817)848-4448

ATTENDED: 7:00A-DARK

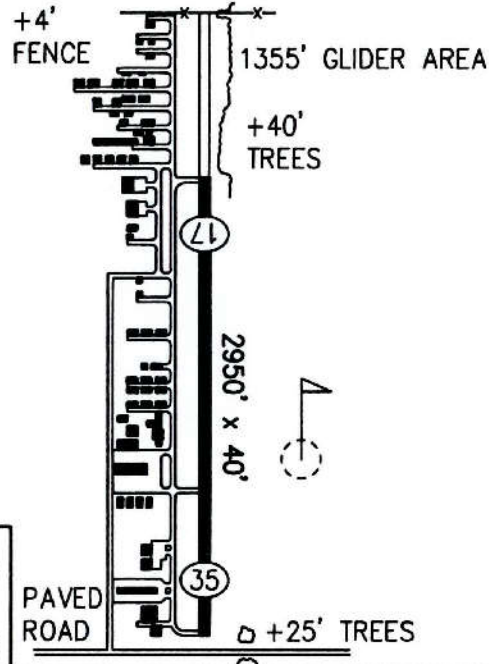
FUEL: 100LL; JET-A

REMARKS: REPAIRS (MJ/MN-E,A); COURTESY CAR; FOOD (1/2 MI);  
 LODGING (5 MI); PUB APCH; OXYGEN; AWOS (135.525)

LIGHTS: RC (122.8)

CTAF: 122.8 (U)

FBO: SUN BELT AVIATION 848-4448

**McKINNEY, Aero Country**  
**TX05**


LAT: 33°12.5'  
 LONG: 96°44.5'  
 ELEV: 792  
 LOCATION: 4 W

PAVED  
 ROAD



MANAGER: AERO COUNTRY PROPERTY OWNERS ASSOCIATION -  
 PO BOX 204 G - 75070

ATTENDED: NO

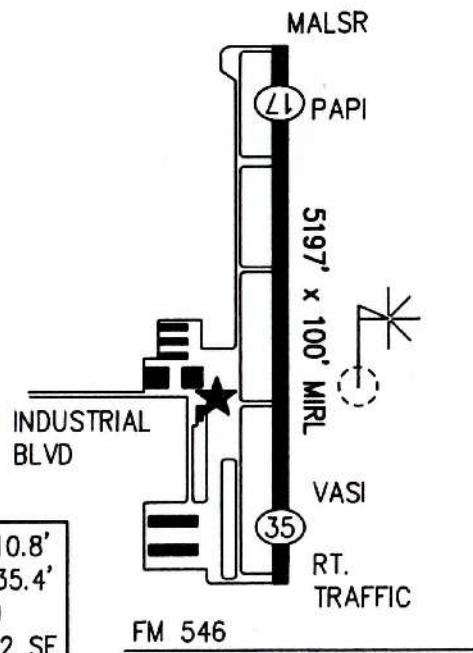
FUEL: 100LL; AUTO

REMARKS: REPAIRS (MJ/MN-E,A); FOOD (ON FIELD); LODGING (6 MI);  
 ULTRALIGHT, GLIDER AND AEROBATIC ACTIVITY

LIGHTS: NO

CTAF: 122.8 (U)

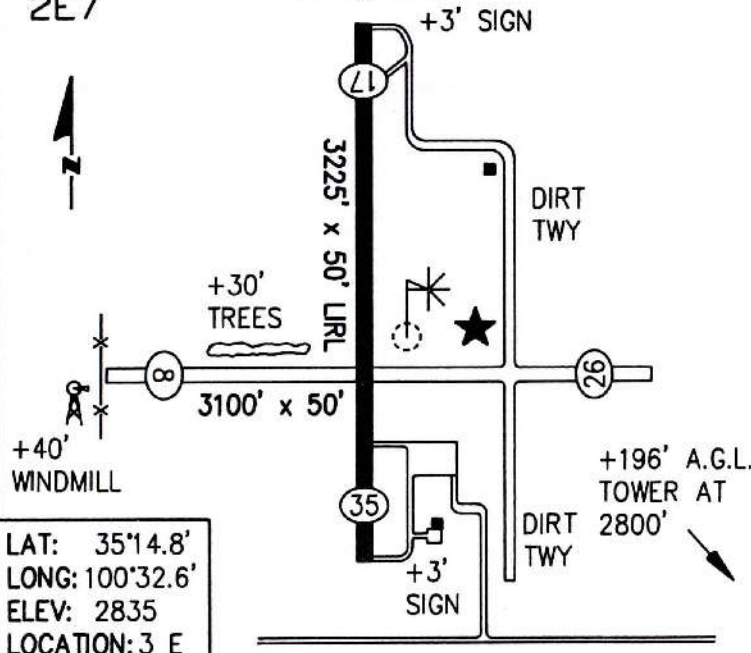
**McKINNEY, Municipal  
TKI**



LAT: 33°10.8'  
LONG: 96°35.4'  
ELEV: 580  
LOCATION: 2 SE

MANAGER: PATRICIA DOYLE—ASSIST CITY MGR—PO BOX 517—75069  
(214)542-2675  
ATTENDED: DAWN—DUSK LIGHTS: RC (123.0)  
FUEL: 100LL; JET-A CTAF: 123.0 (U)  
REMARKS: REPAIRS (MJ/MN—E,A,AVI); TAXI; CAR RENTAL; FOOD—  
LODGING (2 MI); PUB APCH; NOISE SENSITIVE AREA TO THE  
SOUTH  
FBO: McKINNEY EXECUTIVE AIR 542-9432

**McLEAN, Gray County  
2E7**

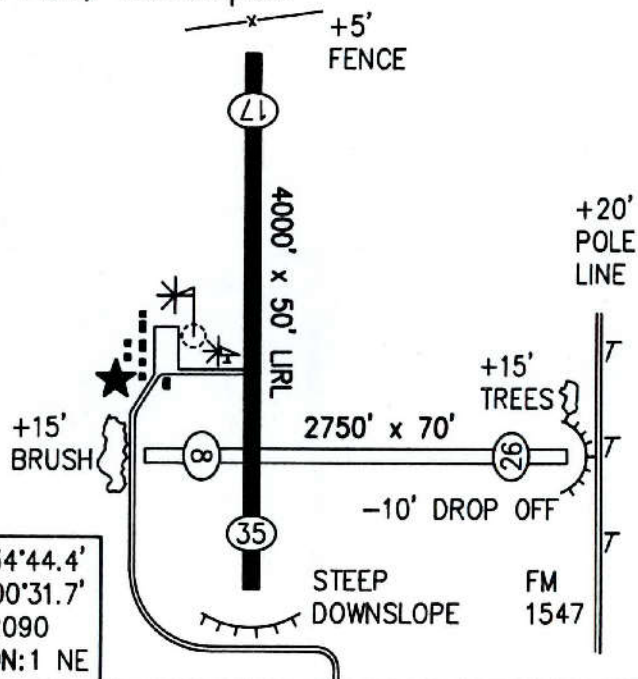


LAT: 35°14.8'  
LONG: 100°32.6'  
ELEV: 2835  
LOCATION: 3 E

MANAGER: TED SIMMONS—COUNTY COMMISSIONER—PO BOX 399—79057  
(806)779-2493  
ATTENDED: NO LIGHTS: YES  
FUEL: NO CTAF: 122.9 (M)  
REMARKS: LODGING (3.5 MI); RWY 8-26 AND DIRT TWYS UNUSABLE  
IN WET WEATHER

## MEMPHIS, Municipal

F21



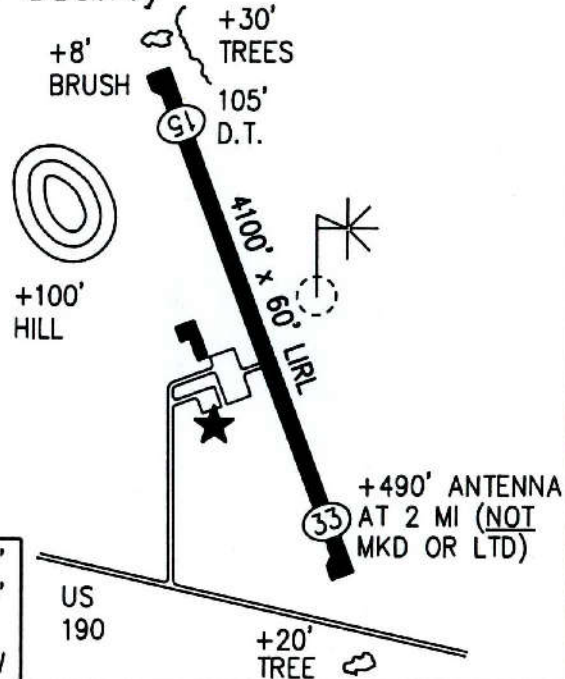
LAT: 34°44.4'  
 LONG: 100°31.7'  
 ELEV: 2090  
 LOCATION: 1 NE

MANAGER: JACK SCOTT - 721 ROBERTSON ST - 79245  
 (806)259-3001

ATTENDED: NO                      LIGHTS: YES  
 FUEL: NO                              CTAF: 122.9 (M)  
 REMARKS: FOOD-LODGING (2 MI)

## MENARD, County

T50



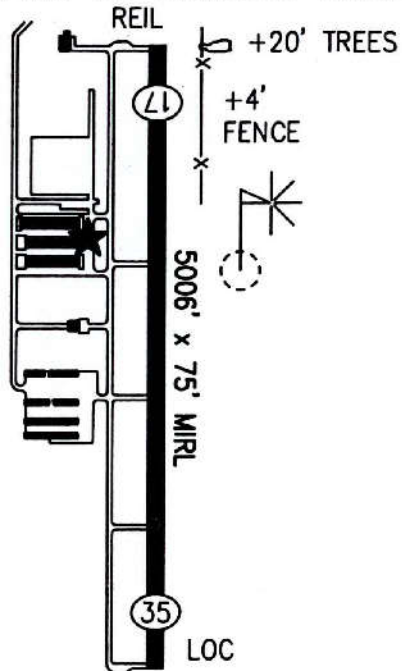
LAT: 30°56.0'  
 LONG: 99°49.0'  
 ELEV: 1930  
 LOCATION: 3NW

MANAGER: O.H. LYCKMAN - COUNTY JUDGE - PO BOX 1028 - 76859  
 (915)396-4789

ATTENDED: NO                      LIGHTS: YES  
 FUEL: NO                              CTAF: 122.9 (M)  
 REMARKS: FOOD-LODGING (1.5 MI); NORTH 140' OF RWY NOT LIGHTED



MESQUITE, Phil L. Hudson Municipal  
HQZ



LAT: 32°44.9'  
LONG: 96°31.8'  
ELEV: 446  
LOCATION: 3 E

MANAGER: HARRY FILBEY-1130 HUDSON APT BLVD STE 100-75181  
(214)222-8536

ATTENDED: 7:00A-9:00P LIGHTS: YES  
FUEL: 100LL; JET-A CTAF: 123.05 (U)

REMARKS: REPAIRS (MJ/MN-E,A); TAXI; COURTESY CAR; FOOD-  
LODGING (5 MI); PUB APCH; NDB 248 PQF

FBO: TRITON/CITY OF MESQUITE 222-8536

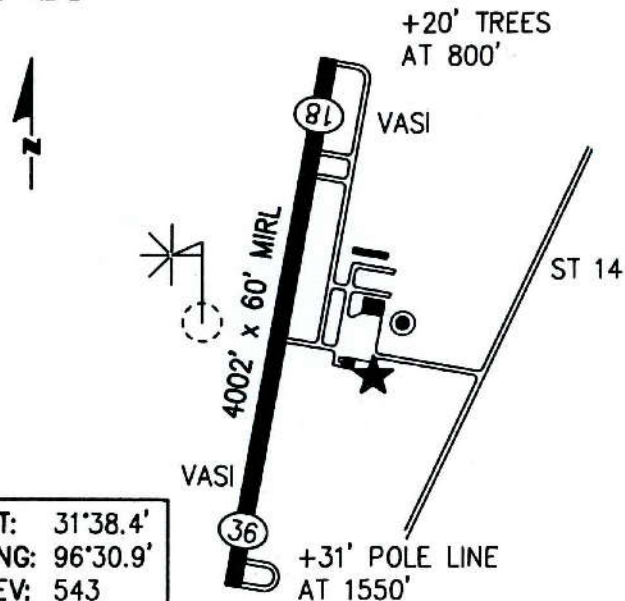


DAVID DICK  
Owner

- ★ Aircraft Sales
- ★ Aircraft Management
- ★ Aviation Consulting
- ★ Aircraft Appraisal
- ★ Pilot Services

**214 / 250-2342**

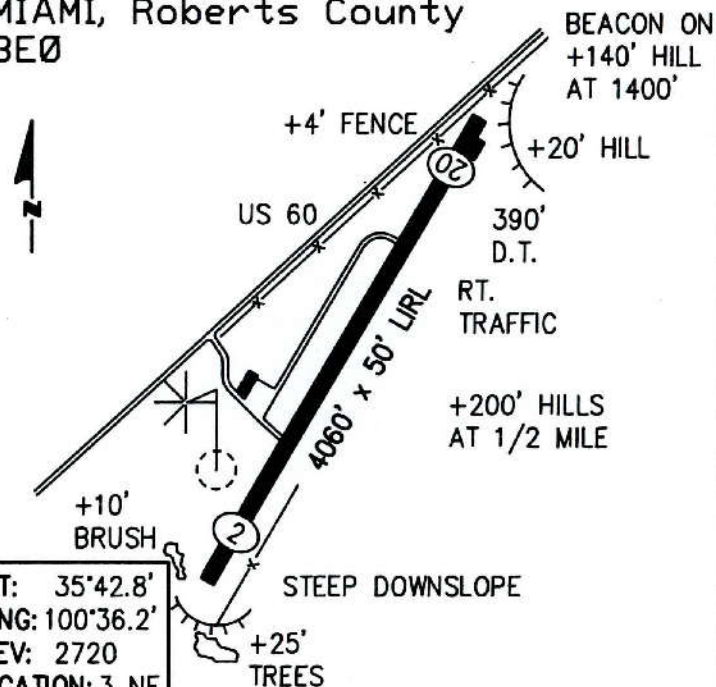
P.O. BOX 960 FAX 214 / 380-0046 ADDISON, TX 75001

**MEXIA, Limestone County**  
**TX06**


LAT: 31°38.4'  
 LONG: 96°30.9'  
 ELEV: 543  
 LOCATION: 3 SW

MANAGER: BARBARA MILLER - RT 3 BOX 59 - 76667  
 (817)562-9090  
 ATTENDED: 9:00A-6:00P LIGHTS: YES  
 FUEL: 100LL; JET-A CTAF: 122.8 (U)  
 REMARKS: REPAIRS (MJ/MN-E,A); COURTESY CAR; FOOD-LODGING  
 (3 MI); PUB APCH; NDB 329 LXY; FOR FUEL AFTER HOURS  
 (562-3047/3174)

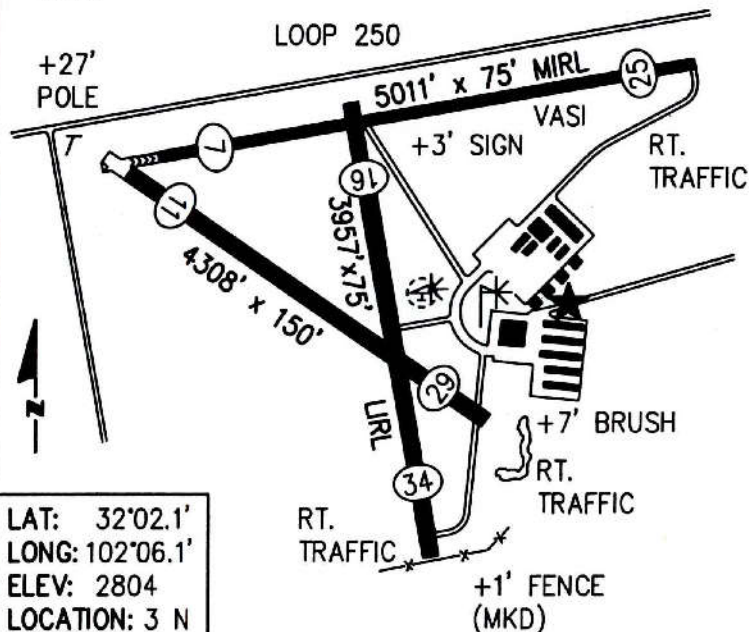
FBO: TRIM AIRE AVIATION, INC. 562-2857

**MIAMI, Roberts County**  
**3E0**


LAT: 35°42.8'  
 LONG: 100°36.2'  
 ELEV: 2720  
 LOCATION: 3 NE

MANAGER: VERNON H. COOK - CO JUDGE - 1502 LYON ST - 79059  
 (806)868-3721 / 4181  
 ATTENDED: NO LIGHTS: YES (SW 3872')  
 FUEL: NO CTAF: 122.9 (M)  
 REMARKS: CALL FOR TRANSPORTATION TO TOWN; FOOD-LODGING (2 MI)  
 ONLY SOUTHWEST 3872' OF RWY LIGHTED

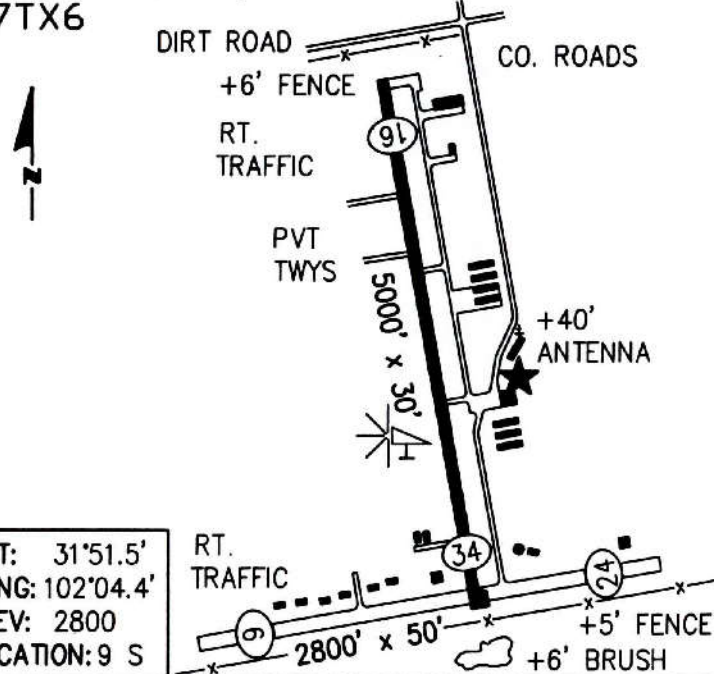
**MIDLAND, Airpark  
MDD**



LAT: 32°02.1'  
LONG: 102°06.1'  
ELEV: 2804  
LOCATION: 3 N

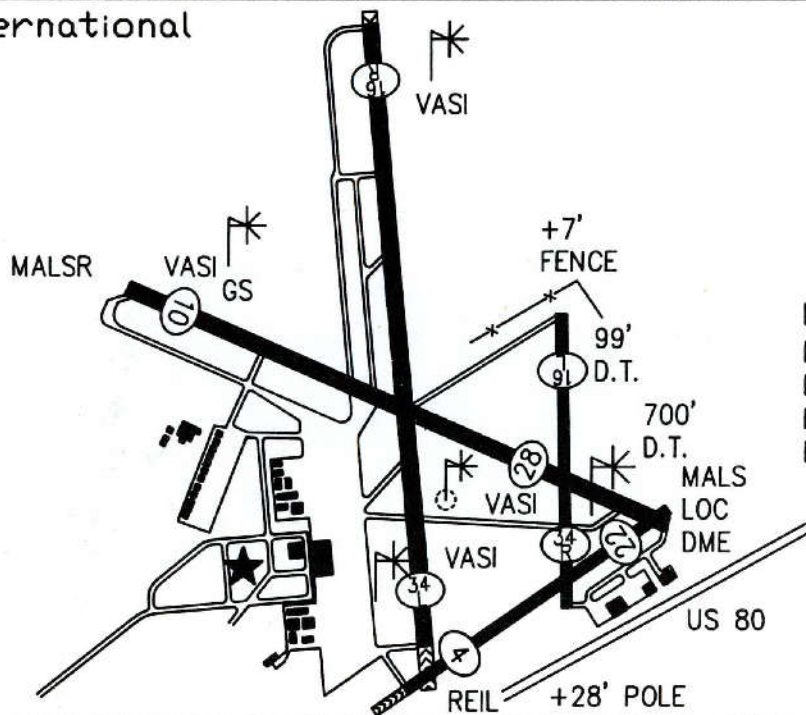
MANAGER: KEN DAY - PO BOX 60305 - 79711  
(915)563-1460  
ATTENDED: 8:00A-8:00P  
FUEL: 100LL; JET-A; AUTO  
REMARKS: REPAIRS (MJ/MN-E,A,AVI); TAXI; COURTESY CAR;  
FOOD-LODGING (1 MI); PUB APCH; FOR FUEL AFTER  
HOURS (685-7000); NOISE ABATEMENT PROCEDURES  
FBO: BASIN AVIATION, INC. 685-7000

**MIDLAND, Skywest Inc.  
7TX6**



LAT: 31°51.5'  
LONG: 102°04.4'  
ELEV: 2800  
LOCATION: 9 S

MANAGER: GARY P. DAY - HC34 BOX 200-7 - 79701  
(915)682-5055  
ATTENDED: DAWN-DUSK  
FUEL: 100LL; AUTO  
REMARKS: REPAIRS (MJ/MN-E,A); COURTESY CAR; FOOD-LODGING  
(9 MI); THR LIGHTS ONLY (PHONE REQ: 682-5055)

MIDLAND, International  
MAF

## RUNWAY DATA:

RWY 4 - 22 4605' x 75' MIRL  
 RWY 10 - 28 8305' x 150' HIRL  
 RWY 16L - 34R 4245' x 100' MIRL  
 RWY 16R - 34L 9501' x 150' HIRL

LAT: 31°56.6'  
 LONG: 102°12.1'  
 ELEV: 2871  
 LOCATION: 8 SW

MANAGER: VICTOR WHITE - PO BOX 6305 ATS - 79711  
 (915)563-1460

ATTENDED: 24 HRS

FUEL: 100LL; JET-A; A1; A1+; B CTAF: 118.7 (TWR) ATIS: (126.8)

REMARKS: REPAIRS (MJ/MN-E,A); UNICOM: 122.95

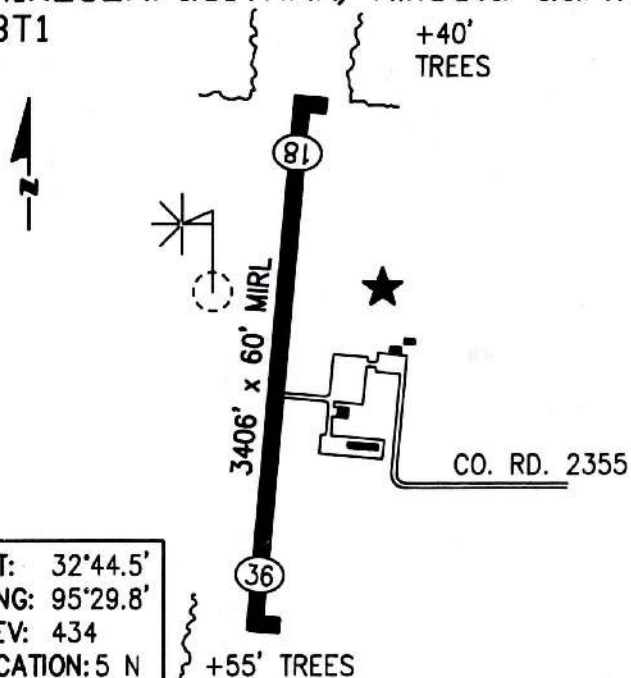
RENT CAR; TAXI; LIMO; BUS; FOOD (ON FIELD); LODGING (ADJACENT); TWY B

NORTH OF RWY 10/28 CLOSED TO AIRCRAFT OVER 25000 LBS; RWYS 4/22 AND 16L/34R

CLOSED TO ACFT OVER 55000 LBS; PUB APCH; NDB 326 MA; BOTTLE/BULK OXYGEN (HIGH/LOW)

FBO: A.M.I.	563-1026
BETONA	563-3818
RICH AIR	563-2033
TIGER CHARTER	563-4500
WEE-TEX	561-8304

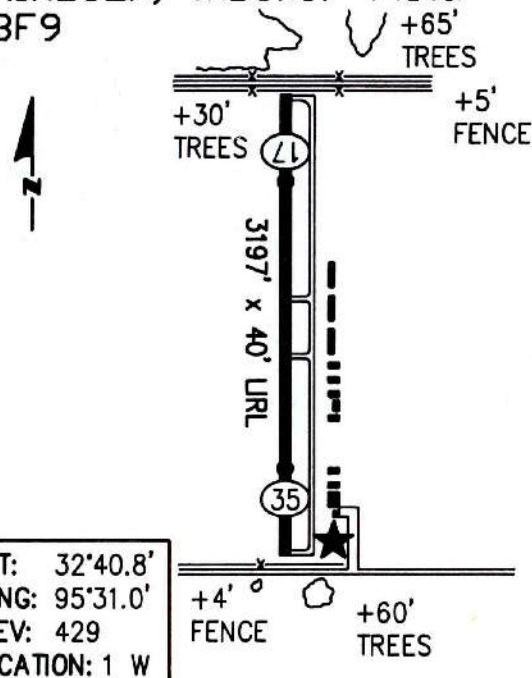
MINEOLA/QUITMAN, Mineola-Quitman  
3T1



LAT: 32°44.5'  
LONG: 95°29.8'  
ELEV: 434  
LOCATION: 5 N

MANAGER: BILL ROBERTS - RT 3 BOX 305 W - 75773  
(903)768-2211  
ATTENDED: DAWN-DUSK LIGHTS: YES  
FUEL: 100LL CTAF: 122.8 (U)  
REMARKS: REPAIRS (MJ/MN-E,A); TRANSPORTATION TO TOWN; FOOD-  
LODGING (4 MI); PUB APCH; AIRPORT LOCATED 5 MI NORTH  
OF MINEOLA AND 4 MI SOUTH OF QUITMAN  
FBO: ROBERTS AVIATION 768-2211

MINEOLA, Wisener Field  
3F9

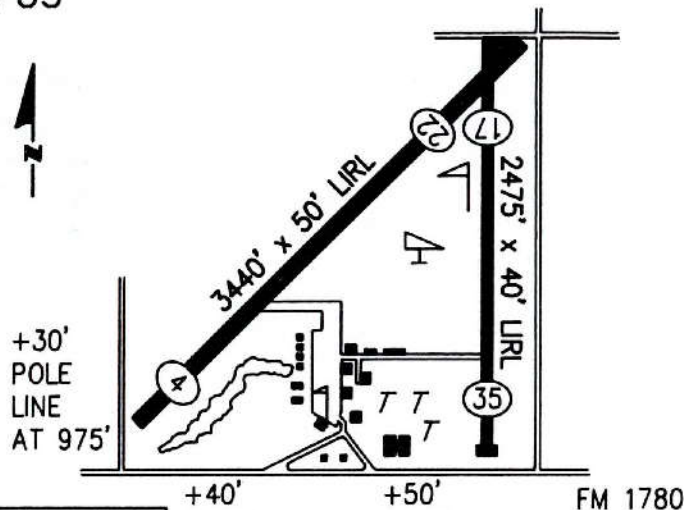


LAT: 32°40.8'  
LONG: 95°31.0'  
ELEV: 429  
LOCATION: 1 W

MANAGER: ROBERT H. WSENER - 162 CIRCLE DRIVE - 75773  
(903)569-5275; 569-9527; 569-9004  
ATTENDED: 8:30A-5:00P LIGHTS: YES (CENTER 2945')  
FUEL: 100LL; AUTO CTAF: 122.8 (U)  
REMARKS: REPAIRS (MJ/MN-E,A); TAXI; FOOD-LODGING (1 MI);  
PUB APCH  
FBO: FLYING H AVIATION; WSENER AERONAUTICS, INC.



MORTON, Cochran County  
F85



LAT: 33°43.8'  
LONG: 102°44.0'  
ELEV: 3746  
LOCATION: 2 E

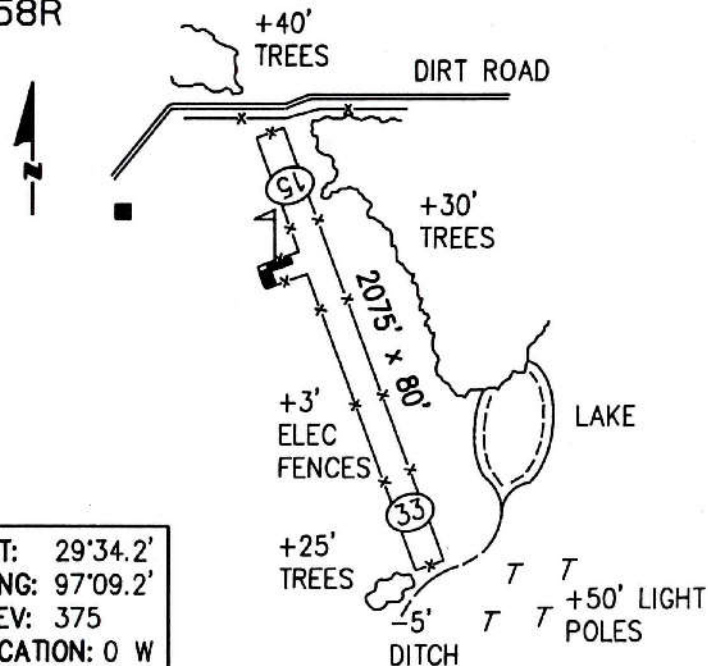
+40' TREES  
+50' LIGHT POLES  
FM 1780

MANAGER: ROBERT YEARY - CO JUDGE - CO COURTHOUSE - 79346  
(806)266-5508

ATTENDED: NO  
FUEL: NO  
REMARKS: COURTESY CAR (PHONE: 266-5211); FOOD (1 MI)

LIGHTS: YES  
CTAF: 122.8 (U)

MOULTON, Municipal  
58R



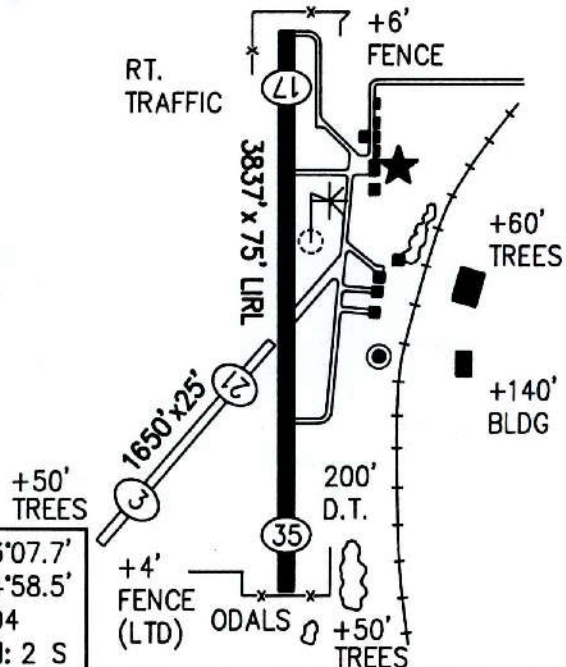
LAT: 29°34.2'  
LONG: 97°09.2'  
ELEV: 375  
LOCATION: 0 W

+40' TREES  
DIRT ROAD  
+30' TREES  
LAKE  
+3' ELEC FENCES  
+25' TREES  
-5' DITCH  
+50' LIGHT POLES

MANAGER: THOMAS H. HOYER - PO BOX 147 - 77975  
(512)596-4602 OR 596-4609

ATTENDED: NO  
FUEL: AUTO (EMERGENCY ONLY)  
REMARKS: FOOD (1/4 MI); RUNWAY SURROUNDED BY +3' ELECTRIC FENCES

LIGHTS: NO  
CTAF: 122.9 (M)

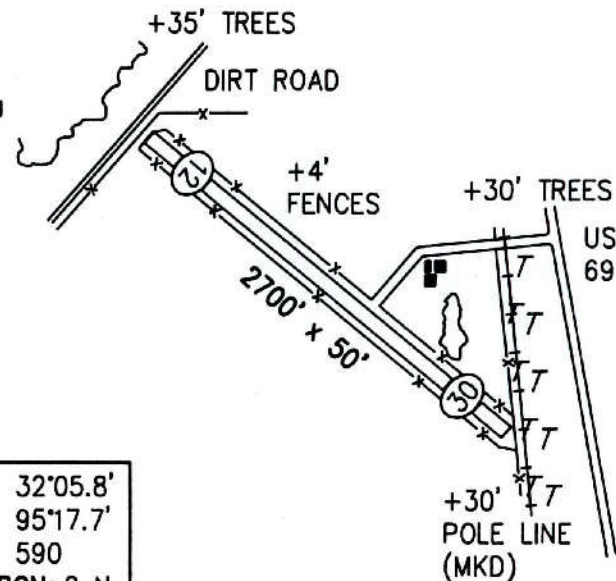
**MOUNT PLEASANT, Municipal  
MSA**


LAT: 33°07.7'  
LONG: 94°58.5'  
ELEV: 404  
LOCATION: 2 S

MANAGER: J.D. ROPER - RT 9 BOX 735 - 75455  
(903)572-9002 OR 572-4772

ATTENDED: 7:30A-DUSK LIGHTS: RC (122.7)  
FUEL: 100LL; JET-A1+ CTAF: 122.7 (U)  
REMARKS: TAXI; CAR RENTAL; LIMO; FOOD (1/2 MI); LODGING (2 MI);  
PUB APCH; NDB 381 MSA; PHONE AFTER HOURS 572-6546

FBO: CITY OF MT. PLEASANT 572-9002/4772

**MOUNT SELMAN, Maxwell Ranch  
6XS5**


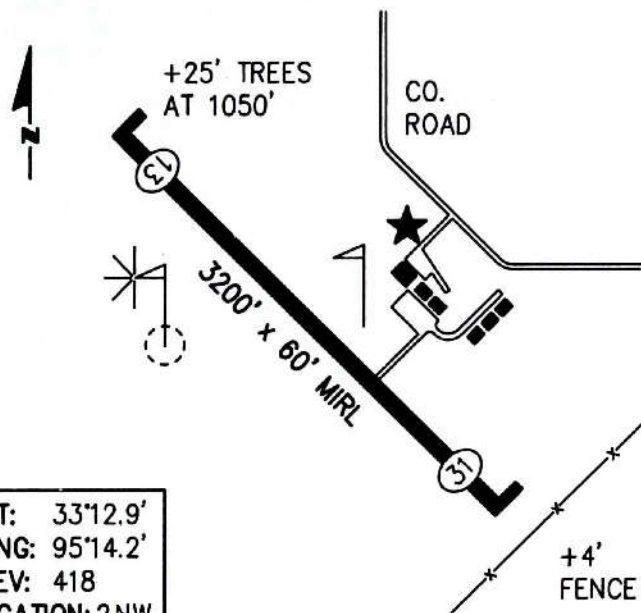
LAT: 32°05.8'  
LONG: 95°17.7'  
ELEV: 590  
LOCATION: 2 N

MANAGER: JACK MAXWELL - RT 2 BOX 255A - BULLARD, TEXAS  
ZIP: 75757 (903)894-7488

ATTENDED: NO LIGHTS: NO  
FUEL: NO CTAF: 122.9 (M)  
REMARKS: FOOD-LODGING (7 MI)



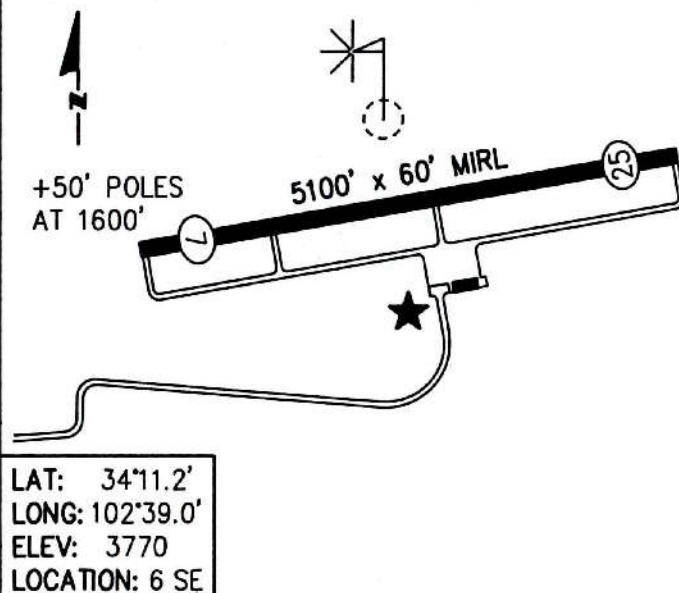
**MOUNT VERNON, Franklin County  
F53**



LAT: 33°12.9'  
LONG: 95°14.2'  
ELEV: 418  
LOCATION: 2NW

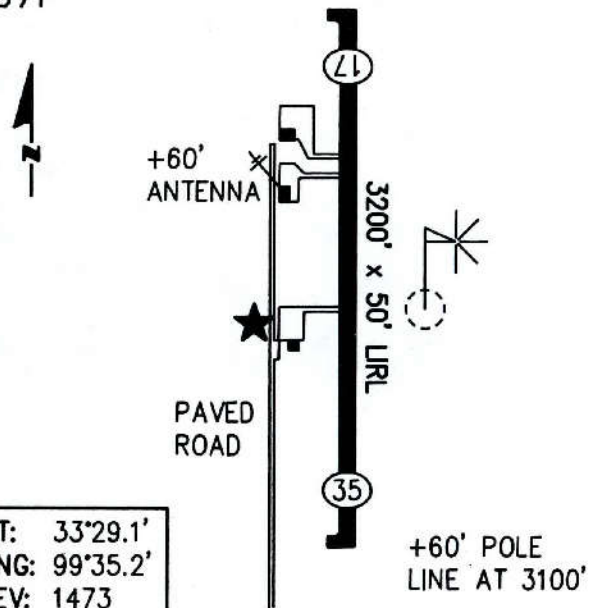
MANAGER: ROBERT W. WRIGHT - PO DRAWER H - 75457  
(903)537-2228  
ATTENDED: DAWN-DUSK  
FUEL: 100LL  
REMARKS: REPAIRS (MN-E); TRANSPORTATION TO TOWN; FOOD-  
LODGING (3 MI); FOR FUEL AFTER HOURS 537-4539  
LIGHTS: YES  
CTAF: 123.0 (U)

**MULESHOE, Municipal  
TA87**



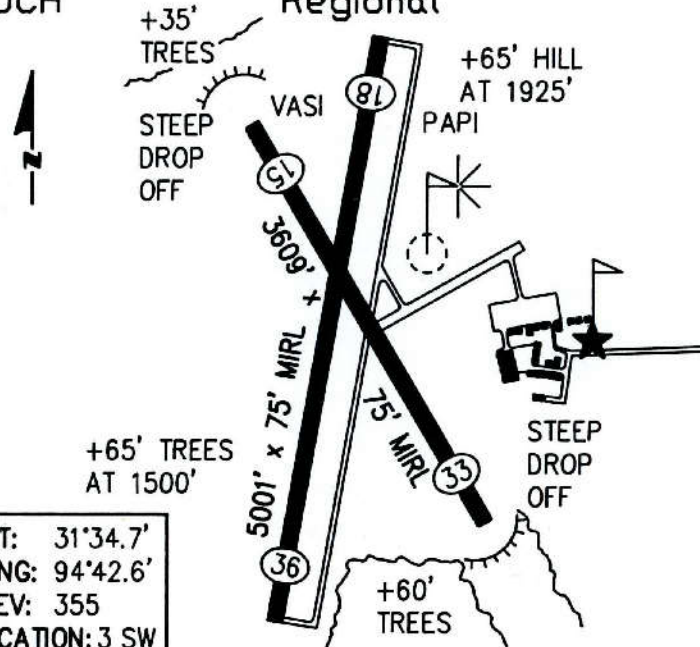
LAT: 34°11.2'  
LONG: 102°39.0'  
ELEV: 3770  
LOCATION: 6 SE

MANAGER: DAVE MARR - CITY MGR - 215 S FIRST ST - 79347  
(806)272-4528  
ATTENDED: NO  
FUEL: NO  
REMARKS: FOOD-LODGING (6 MI)  
LIGHTS: RC (122.8)  
CTAF: 122.9 (M)

**MUNDAY, Municipal**  
**37F**


LAT: 33°29.1'  
 LONG: 99°35.2'  
 ELEV: 1473  
 LOCATION: 3 E

MANAGER: JIM SLAYTON - CITY ADMIN - PO DRAWER 39 - 76371  
 (817)422-4331  
 ATTENDED: 8:00A-5:00P M-F      LIGHTS: YES  
 FUEL: 100LL      CTAF: 122.9 (M)  
 REMARKS: FOOD-LODGING (2 MI)

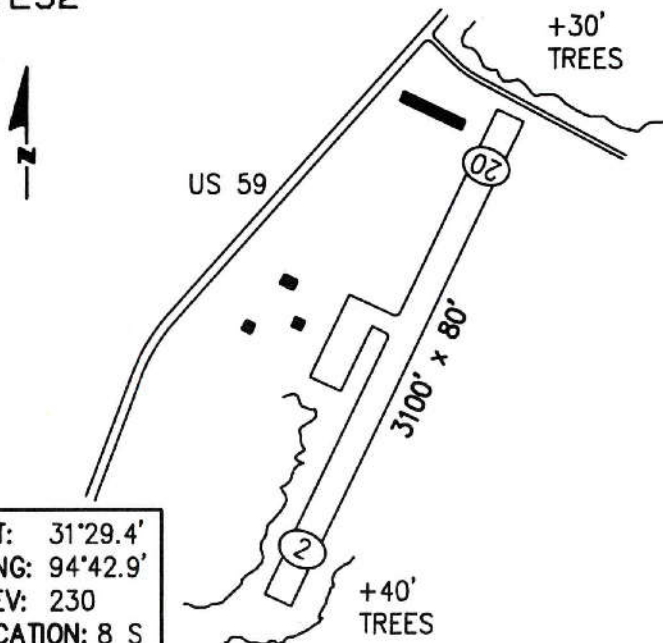
**NACOGDOCHES, A.L. Mangham, Jr.**  
**OCH**      **Regional**


LAT: 31°34.7'  
 LONG: 94°42.6'  
 ELEV: 355  
 LOCATION: 3 SW

MANAGER: A.L. JOHNSON, JR. - PO BOX 2280 - 75961  
 (409)564-5421 OR 564-6554  
 ATTENDED: 7:30A-DUSK      LIGHTS: RC (122.8)  
 FUEL: 100LL; JET-A      CTAF: 122.8 (U)  
 REMARKS: REPAIRS (MJ/MN-E,A); TAXI; FOOD-LODGING (3 MI);  
 PUB APCH; NDB 391 OCH

FBO: HUTCH AVIATION CENTER 564-4601; NAC AERO, INC. 564-5421

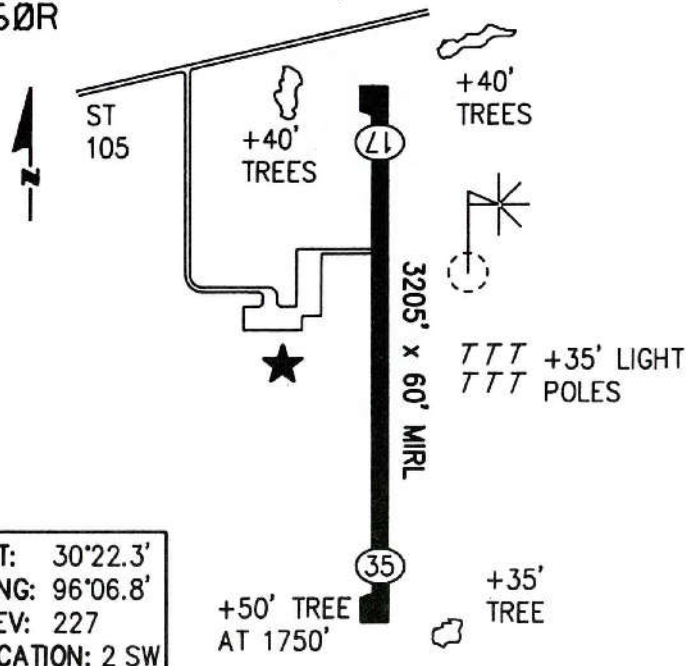
**NACOGDOCHES, Just Plane Fun  
TE52**



**LAT:** 31°29.4'  
**LONG:** 94°42.9'  
**ELEV:** 230  
**LOCATION:** 8 S

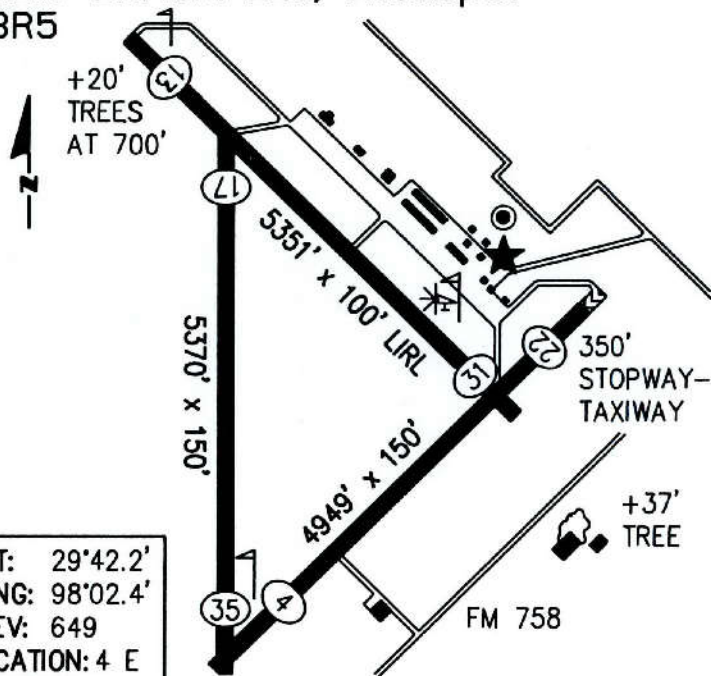
**MANAGER:** ROBERT ROWE - RT 4 BOX 8620 - 75961  
(409)560-0922  
**ATTENDED:** DAWN-DUSK  
**FUEL:** 100LL  
**REMARKS:** REPAIRS (MJ/MN-E,A); COURTESY CAR; FOOD (ON FIELD);  
LODGING (8 MI); ULTRALIGHT ACTIVITY  
**LIGHTS:** NO  
**CTAF:** 122.9 (M)

**NAVASOTA, Municipal  
60R**



**LAT:** 30°22.3'  
**LONG:** 96°06.8'  
**ELEV:** 227  
**LOCATION:** 2 SW

**MANAGER:** AL McDONALD - CITY MGR - PO BOX 910 - 77868  
(409)825-6408  
**ATTENDED:** NO  
**FUEL:** NO  
**REMARKS:** TAXI; FOOD-LODGING (1 MI); PUB APCH  
**LIGHTS:** RC (123.3)  
**CTAF:** 122.9 (M)

**NEW BRAUNFELS, Municipal**  
**3R5**


LAT: 29°42.2'  
 LONG: 98°02.4'  
 ELEV: 649  
 LOCATION: 4 E

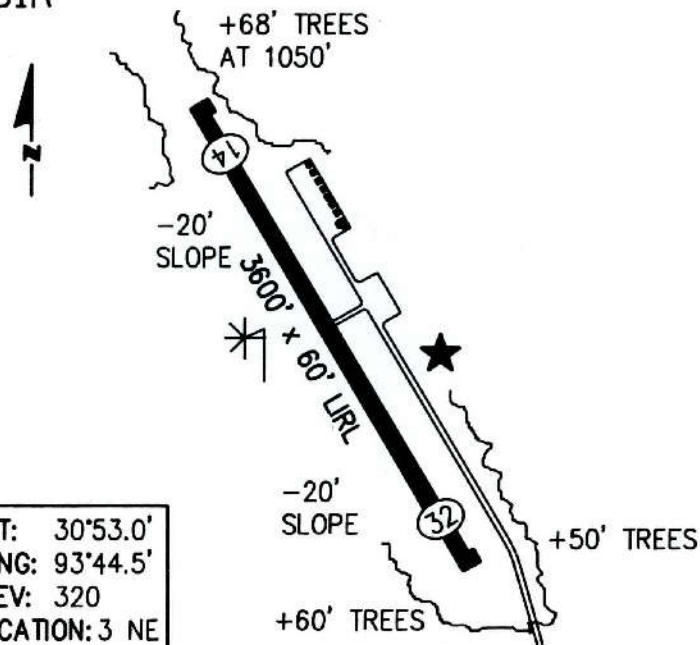
MANAGER: PAUL GROHMAN—CITY MGR—424 S CASTELL AVE—78130  
 (512)625-3425

ATTENDED: DAWN-DUSK                      LIGHTS: YES

FUEL: 100LL; JET-A                          CTAF: 122.7 (U)

REMARKS: REPAIRS (MJ/MN-E,A,AV); CAR RENTAL; TAXI; FOOD (ON FIELD); LODGING (6 MI); PUB APCH; NDB 212 BAZ; MANY BIRDS IN VICINITY NOV-MAR; BOTTLE OXYGEN - HIGH/LOW

FBO: BRAUNTEX 629-1700; NEW BRAUNFELS AVI 625-6972

**NEWTON, Municipal**  
**61R**


LAT: 30°53.0'  
 LONG: 93°44.5'  
 ELEV: 320  
 LOCATION: 3 NE

MANAGER: BURNETT LOW - PO BOX 89 - BURKEVILLE, TEX - 75932  
 (409)565-4102 OR 379-5737

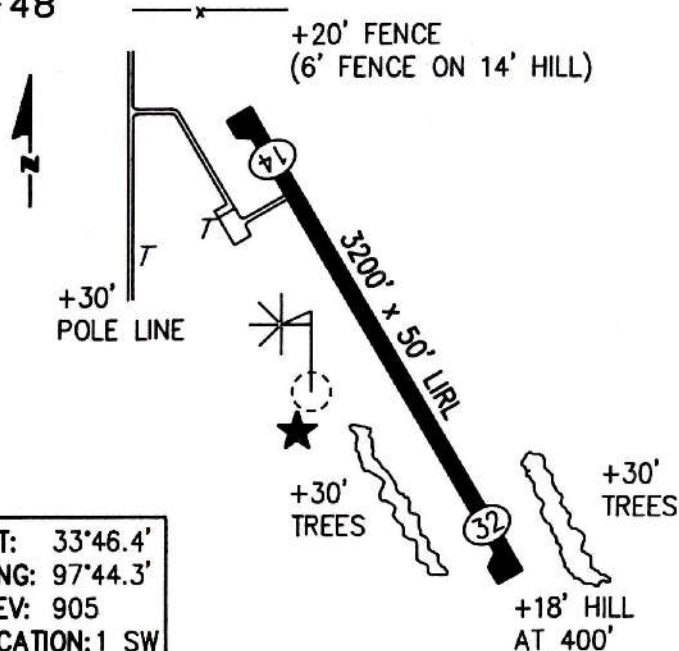
ATTENDED: IRREGULAR                      LIGHTS: YES

FUEL: NO    CTAF: 122.8 (U)

REMARKS: REPAIRS (MN-E,A); TRANSPORTATION TO TOWN; FOOD (2 MI); ULTRALIGHT ACTIVITY

FBO: NEWTON AIR SERVICE 379-5737

**NOCONA, Airport**  
F48



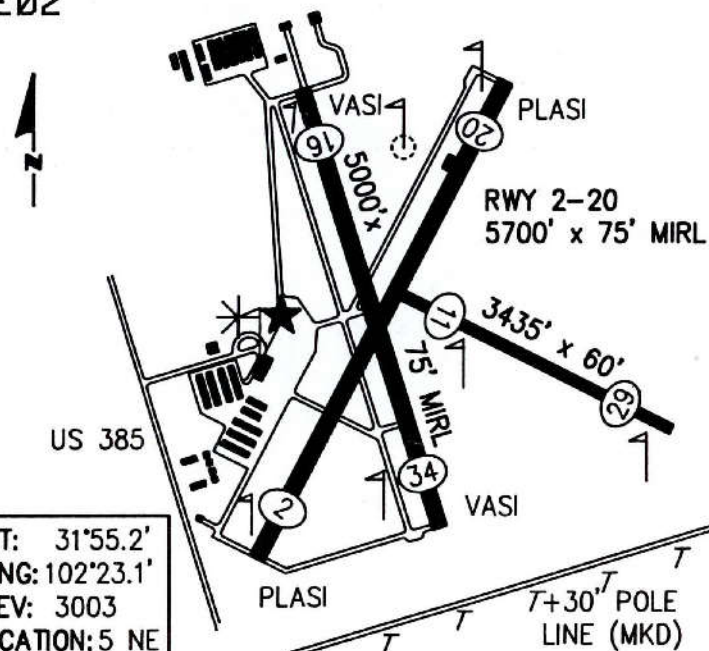
LAT: 33°46.4'  
LONG: 97°44.3'  
ELEV: 905  
LOCATION: 1 SW

MANAGER: MELVIN D. ADAMS - CITY MGR - 101 COOKE ST - 76255  
(817)825-3282

ATTENDED: NO  
FUEL: NO  
REMARKS: FOOD-LODGING (1 MI); GROUND RISES ON BOTH ENDS OF RUNWAY

LIGHTS: YES  
CTAF: 122.9 (M)

**ODESSA, Schlemeyer Field**  
E02



LAT: 31°55.2'  
LONG: 102°23.1'  
ELEV: 3003  
LOCATION: 5 NE

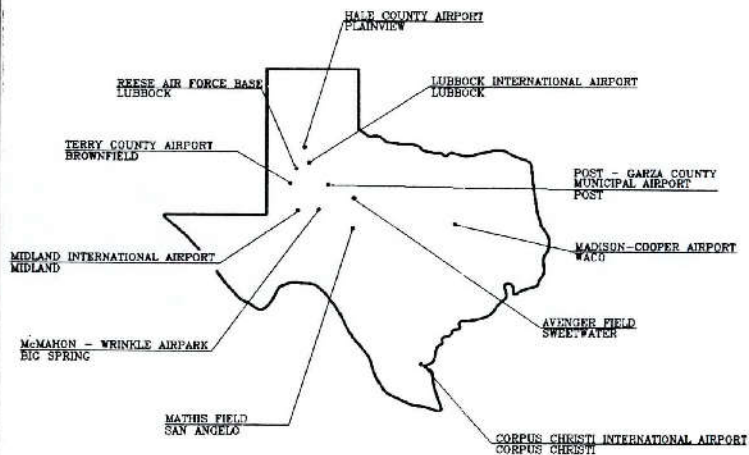
MANAGER: DON W. BONIFAY - 1010 E 8TH ST - 79761  
(915)335-3110

ATTENDED: DAWN-DUSK  
FUEL: 100LL; JET-A  
REMARKS: REPAIRS (MJ/MN-E,A,AVI); CAR RENTAL; TAXI; FOOD-LODGING (2 MI); PUB APCH; NDB 326 MA

LIGHTS: RC (123.0)  
CTAF: 123.0 (U)

FBO: MED-LINE AIR CORP., INC., STEDING AVI & PILOT SER 367-5881  
ROADRUNNER AVIATION 367-5881

*Designing Airport Facilities across the State...*



*... for more than Twenty Years!*

RICH OLLER, P.E.

ROGER GRAS, P.E.

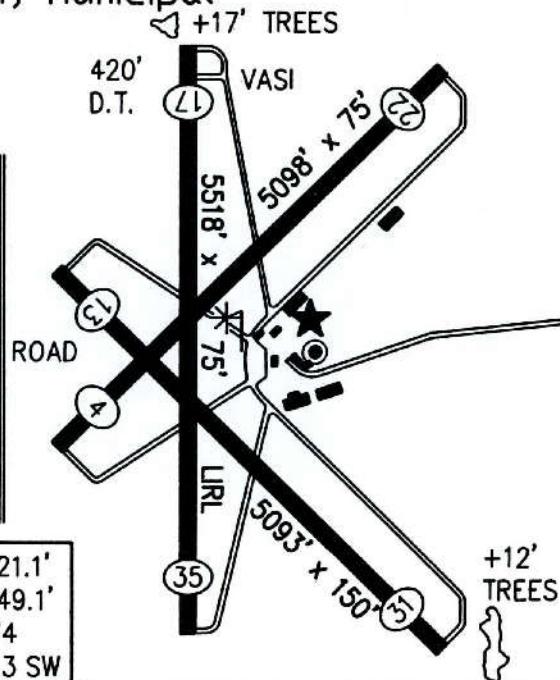
 **OLLER ENGINEERING, INC.**

7806 INDIANA AVE. \* LUBBOCK, TEXAS

806 - 799-0075

(FAX) 806 - 799-3142

**OLNEY, Municipal  
ONY**



LAT: 33°21.1'  
LONG: 98°49.1'  
ELEV: 1274  
LOCATION: 3 SW

MANAGER: ROBERT G. STARK - PO BOX 428 - 76374  
(817)564-2938

ATTENDED: 24 HRS

LIGHTS: YES

FUEL: 100LL; JET-A

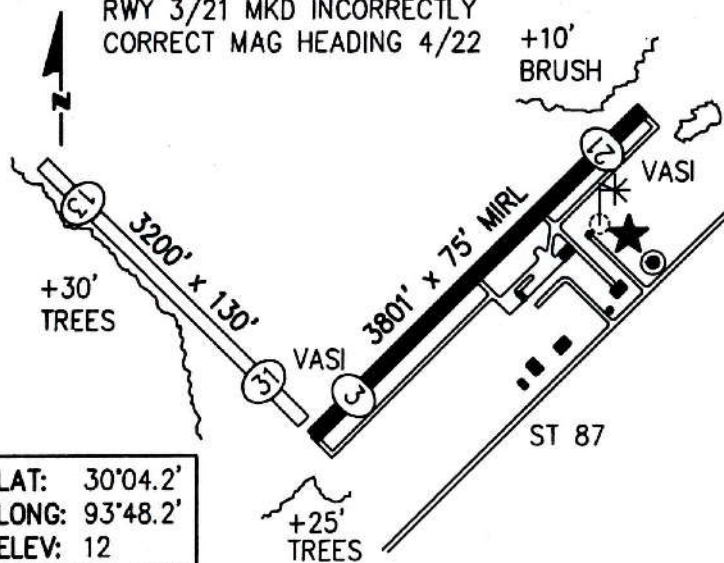
CTAF: 122.8 (U)

REMARKS: REPAIRS (MJ/MN-E,A,AVI); COURTESY CAR; FOOD-LODGING (4 MI); PUB APCH; NDB 272 ONY

FBO: KEETER AERIAL SPRAYING 564-5893; STARK'S AVIATION 564-2938

**ORANGE, County**  
**ORG**

RWY 3/21 MKD INCORRECTLY  
CORRECT MAG HEADING 4/22

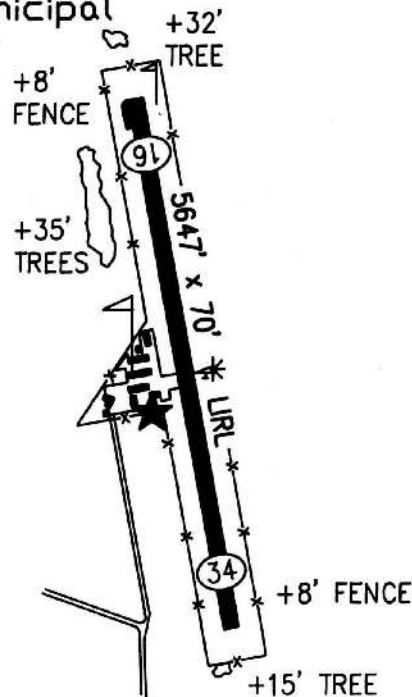


LAT: 30°04.2'  
LONG: 93°48.2'  
ELEV: 12  
LOCATION: 3 SW

MANAGER: CHUCK FRAZIER - ORANGE CO COURTHOUSE - 77630  
(409)735-3841  
ATTENDED: 7:00A-DUSK LIGHTS: RC (122.8)  
FUEL: 100LL; JET-A CTAF: 122.8 (U)  
REMARKS: REPAIRS (MJ/MN-E,A); TAXI; COURTESY CAR; FOOD-LODGING  
(3 MI); PUB APCH; NDB 211 ORG

FBO: BALDWIN AVIATION 883-6964; BEN'S AIRCRAFT SERV 883-0858;

**OZONA, Municipal**  
**OZA**



LAT: 30°44.0'  
LONG: 101°12.5'  
ELEV: 2370  
LOCATION: 1 N

MANAGER: MARY JOAN HEARNE - PO BOX 1859 - 76943  
(915)392-2030 OR 392-2789  
ATTENDED: 9:00A-5:00P MON-FRI LIGHTS: YES  
FUEL: 100LL; JET-A CTAF: 122.8 (U)  
REMARKS: REPAIRS (MJ/MN-E,A); FOOD-LODGING (3 MI); FUEL AFTER  
HOURS AND WEEKENDS 392-2789; OXYGEN (HIGH/LOW)

FBO: MARY JOAN HEARNE 392-2030

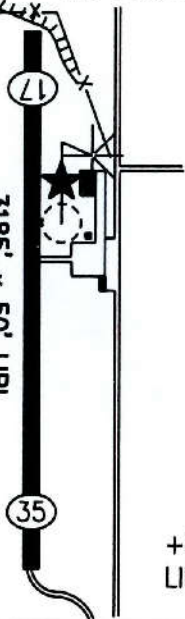
**PADUCAH, Dan E. Richards Municipal  
3F6**

 -20'  
DROP  
OFF

+5' FENCE



3185' x 50' LRL


 +30' MKD POLE  
LINE AT 1200'

 LAT: 34°01.7'  
LONG: 100°16.9'  
ELEV: 1858  
LOCATION: 1 E

 MANAGER: JIM SWEENEY - PO BOX 9 - 79248  
(806)492-3106

ATTENDED: NO

LIGHTS: YES

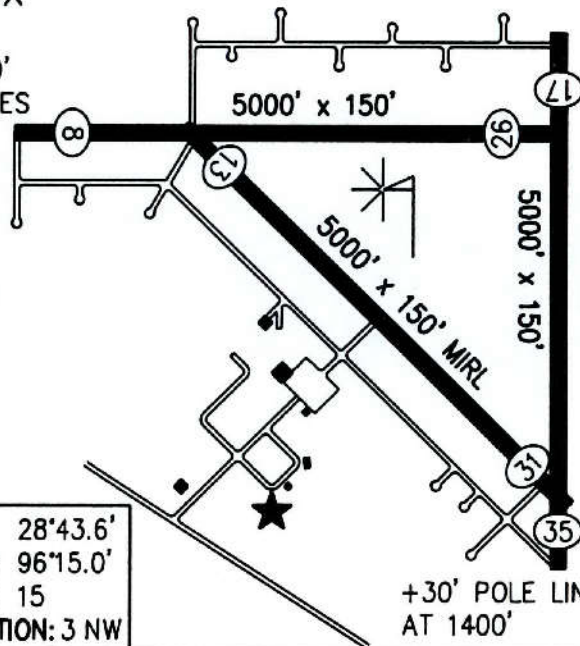
FUEL: EMERGENCY ONLY CTAF: 122.9 (M)

 REMARKS: REPAIRS (MN-E,A); TRANSPORTATION TO MOTEL; FOOD-  
LODGING (1 MI); FOR FUEL CALL 492-3698

 FBO: TERRY MAHONEY/WYATT SMITH 492-2035/3410  
K.D. McWILLIAMS 492-2042/3422

**PALACIOS, Municipal  
PSX**

 +10'  
TREE

 +10'  
TREES

 +35' POLE  
LINE

 +30' POLE LINE  
AT 1400'

 LAT: 28°43.6'  
LONG: 96°15.0'  
ELEV: 15  
LOCATION: 3 NW

 MANAGER: LEONARD LAMAR - MAYOR - PO BOX 845 - 77465  
(512)972-3605/3284

ATTENDED: NO

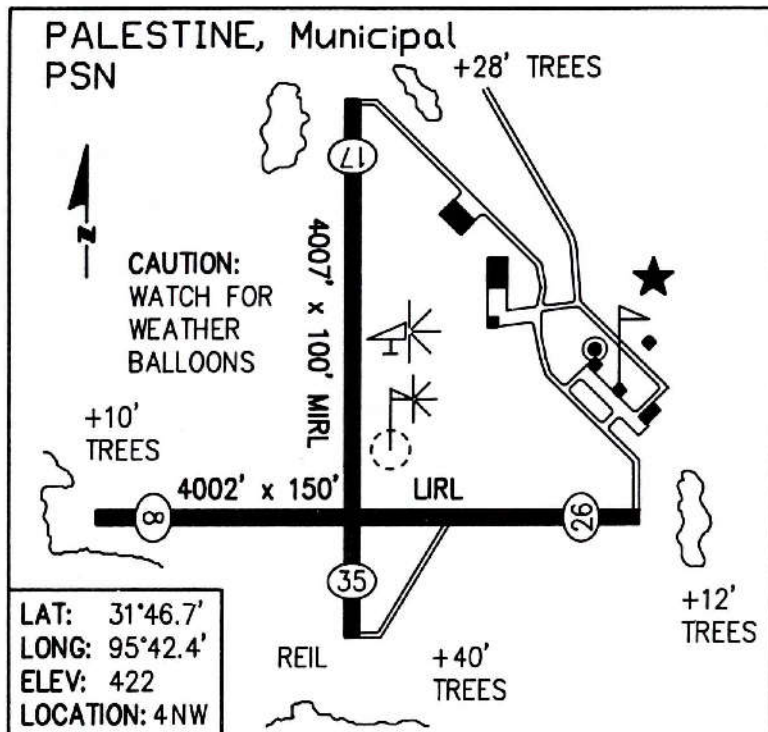
LIGHTS: YES

FUEL: 100LL CTAF: 122.8 (U)

REMARKS: CAR RENTAL; FOOD-LODGING (3 MI)

FBO: AERO SERVICES 972-3605/3284



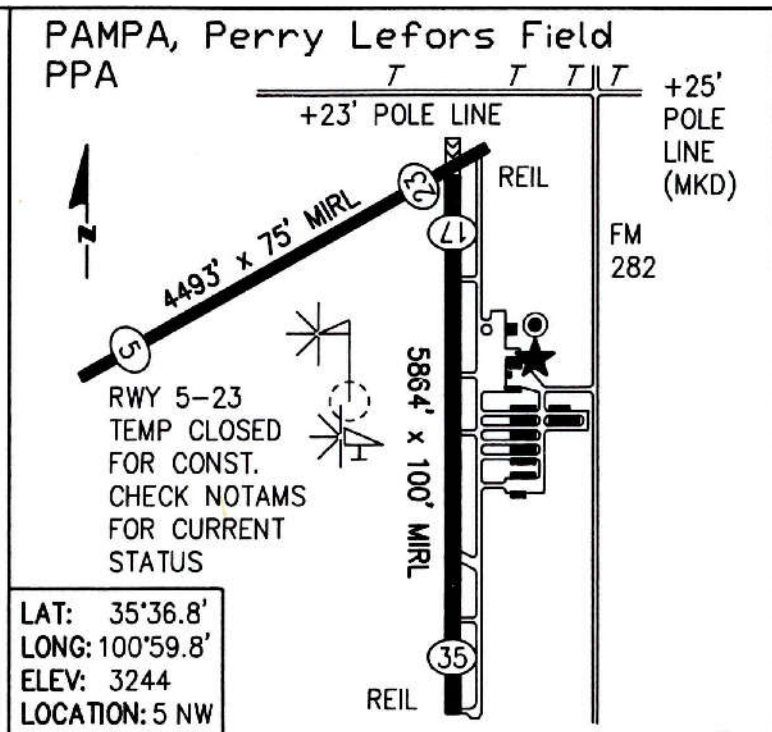


MANAGER: ALICE HOLCOMB - RT 6 BOX 6853 - 75801  
(903)723-0111

ATTENDED: 8:00A-7:00P LIGHTS: YES  
FUEL: 100LL; JET-A CTAF: 122.7 (U)

REMARKS: CAR RENTAL (ADVANCE NOTICE REQ); FOOD-LODGING (5 MI)  
PUB APCH; NDB 375 PSN; WEATHER BALLOON STATION  
TO WEST OF RUNWAYS

FBO: PALESTINE AVIATION 723-0111

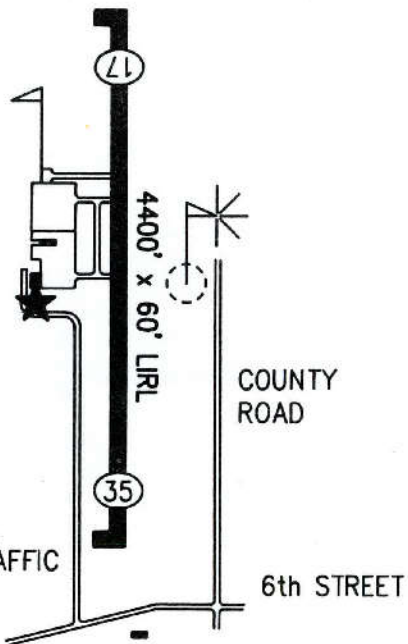


MANAGER: RON UNRUH - RT 1 BOX 63 - 79065  
(806)665-1881

ATTENDED: DAWN-DUSK LIGHTS: RC (122.7)  
FUEL: 100LL; JET-A CTAF: 122.7 (U)

REMARKS: REPAIRS (MJ/MN-E,A); COURTESY CAR; RENT CAR;  
FOOD-LODGING (2 MI); PUB APCH; NDB 368 PPA;  
GLIDER AND ULTRALIGHT ACTIVITY

FBO: PAMPA AIRCRAFT, INC. 665-1881

**PANHANDLE, Carson County  
T45**


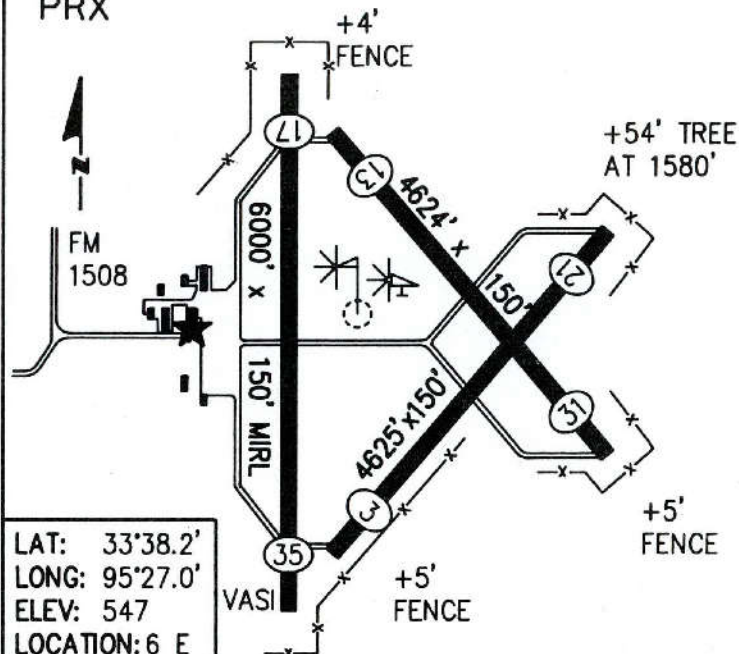
LAT: 35°21.7'  
LONG: 101°21.9'  
ELEV: 3452  
LOCATION: 1 NE

MANAGER: THOMAS J. BLAZEK - CITY MGR - PO BOX 129 - 79068  
(806)537-3517

ATTENDED: NO  
FUEL: NO

REMARKS: FOOD (1 MI)

LIGHTS: RC (123.5)  
CTAF: 122.9 (M)

**PARIS, Cox Field  
PRX**


LAT: 33°38.2'  
LONG: 95°27.0'  
ELEV: 547  
LOCATION: 6 E

MANAGER: JIM COLLIER - RT 7 BOX 146A - 75460  
(214)784-5415

ATTENDED: 8:00A-DUSK  
FUEL: 100LL; JET-A

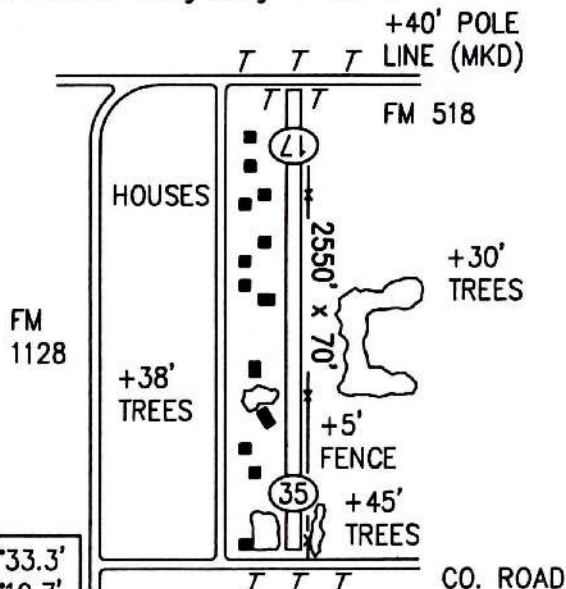
REMARKS: REPAIRS (MN-E,A); TAXI; LOAN CAR; RENTAL CAR; FOOD-  
LODGING (5 MI); PUB APCH

LIGHTS: YES (VASI 123.0)  
CTAF: 123.0 (U)

FBO: AERO DUST AND SPRAY 784-5570; J.R. AVIATION 784-4648;  
PARIS CENTER AVIATION 784-5092

PEARLAND, Skyway Manor

TX10



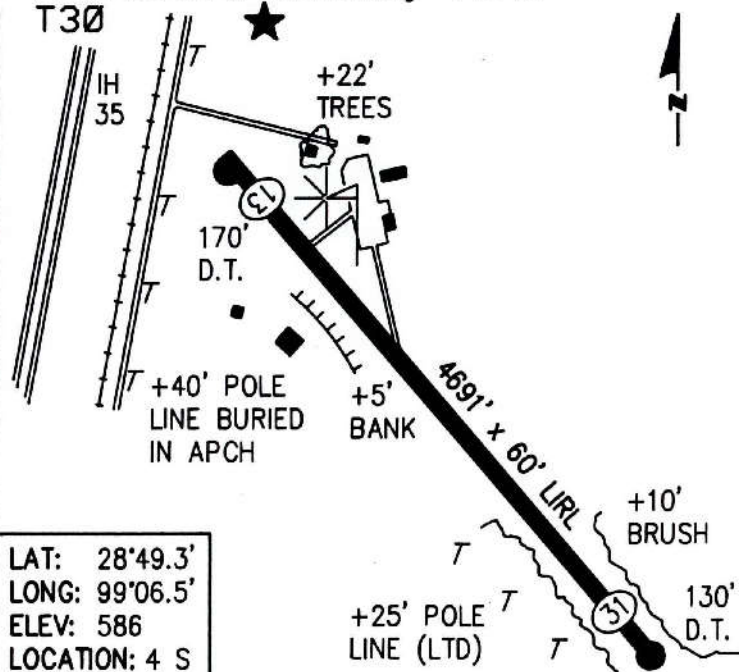
LAT: 29°33.3'  
 LONG: 95°19.7'  
 ELEV: 55  
 LOCATION: 3 W

MANAGER: RICHARD WELLS - RT 1 BOX 1640 - 77584  
 (713)485-4755  
 ATTENDED: IRREGULARLY  
 FUEL: NO  
 REMARKS: TAXI; FOOD-LODGING (3 MI); RUNWAY SOFT WHEN WET

LIGHTS: NO  
 CTAF: 122.9 (M)

PEARSALL, McKinley Field

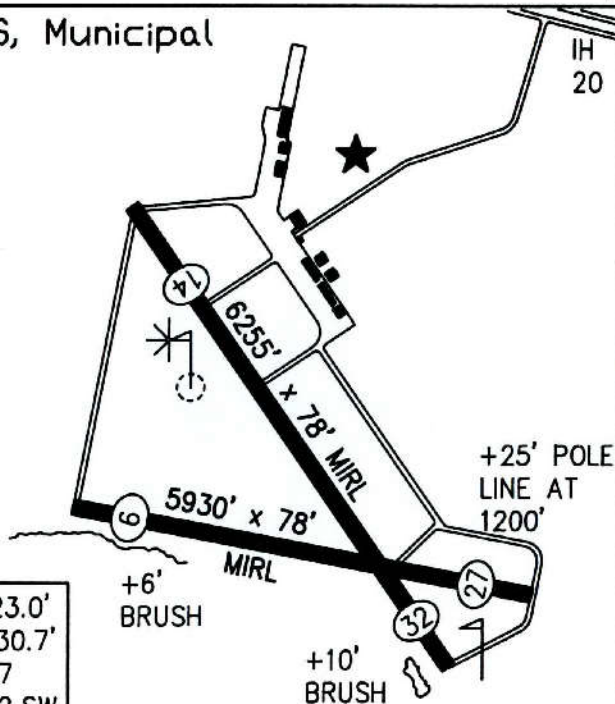
T30



LAT: 28°49.3'  
 LONG: 99°06.5'  
 ELEV: 586  
 LOCATION: 4 S

MANAGER: DON MCKINLEY - PO BOX 764 - 78061  
 (512)334-3721  
 ATTENDED: 24 HRS  
 FUEL: 100LL; JET-A  
 REMARKS: REPAIRS (MN-E,A); FOOD-LODGING (4 MI); PUB APCH; FOR RWY LIGHTS (334-3721)

LIGHTS: RC (122.8)  
 CTAF: 122.8 (U)

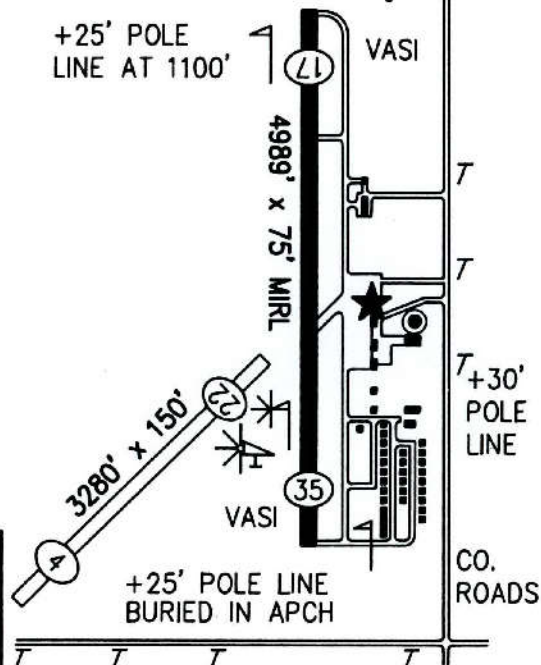
**PECOS, Municipal  
PEQ**


LAT: 31°23.0'  
LONG: 103°30.7'  
ELEV: 2617  
LOCATION: 2 SW

MANAGER: ISABELLE BLANCHARD - MUNICIPAL AIRPORT - 79772  
(915)447-2488  
ATTENDED: 24 HRS  
FUEL: 100LL; JET-A  
REMARKS: REPAIRS (MN-E,A); COURTESY CAR; RENTAL CAR;  
FOOD-LODGING (1/2 MI); PUB APCH

LIGHTS: RC (122.8)  
CTAF: 122.8 (U)

FBO: PECOS AIR CENTER 447-2488

**PERRYTON, Ochiltree County  
PYX**


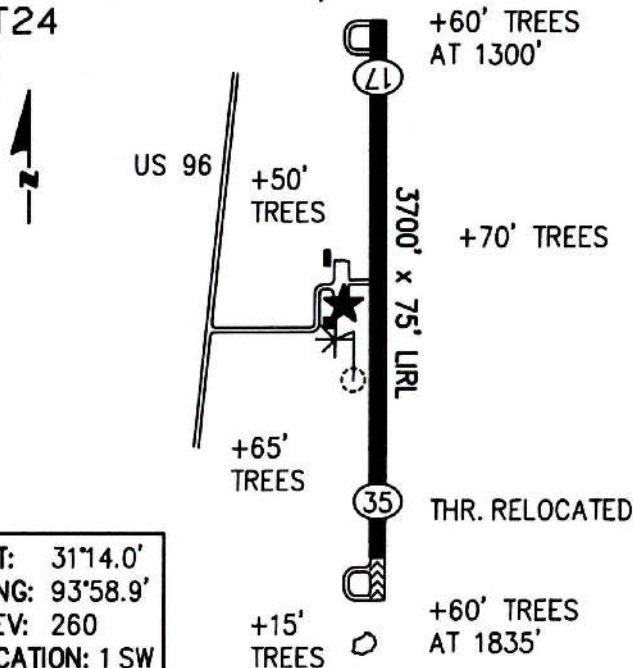
LAT: 36°24.7'  
LONG: 100°45.1'  
ELEV: 2915  
LOCATION: 3 E

MANAGER: LANDRUM OSBORNE - PO BOX 1086 - 79070  
(806)435-4226  
ATTENDED: 8:00A-DUSK  
FUEL: 100LL; JET-A  
REMARKS: REPAIRS (MJ/MN-E,A); CAR RENTAL; COURTESY CAR;  
FOOD-LODGING (3 MI); PUB APCH; NDB 266 PYX; FOR  
FUEL AFTER HOURS (435-5265/3878)

LIGHTS: RC (122.8)  
CTAF: 122.8 (U)

FBO: PERRYTON FLIGHT CENTER 435-4226

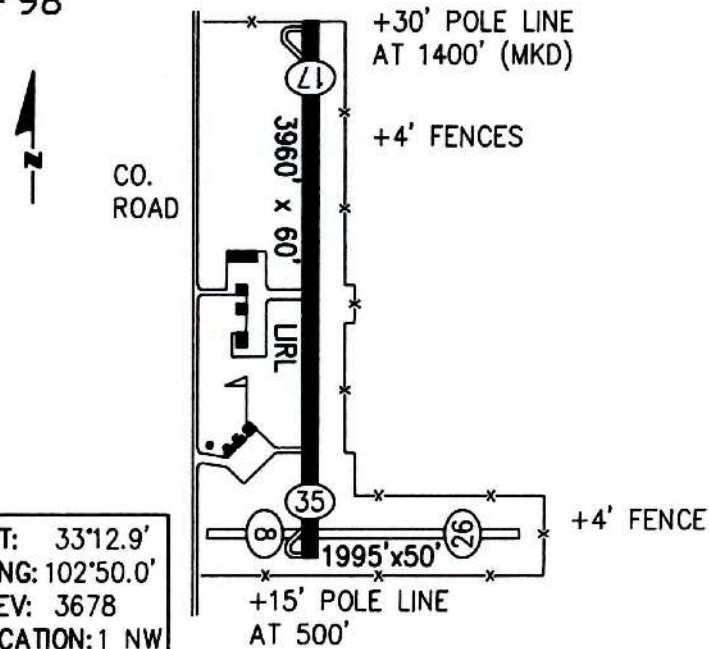
**PINELAND, Municipal  
T24**



LAT: 31°14.0'  
LONG: 93°58.9'  
ELEV: 260  
LOCATION: 1 SW

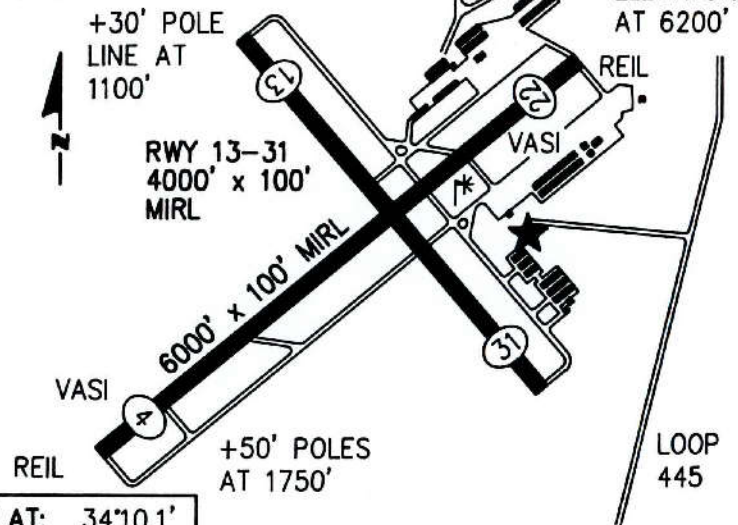
MANAGER: JOHN BOOKER - MAYOR - PO BOX 6 - 75968  
(409)584-2390  
ATTENDED: NO LIGHTS: RC (122.8)  
FUEL: NO CTAF: 122.8 (U)  
REMARKS: FOOD (1 MI); LOOSE AGGREGATE ON RUNWAY

**PLAINS, Yoakum County  
F98**



LAT: 33°12.9'  
LONG: 102°50.0'  
ELEV: 3678  
LOCATION: 1 NW

MANAGER: JACK COBB - PO BOX 10 - 79355  
(806)456-3580  
ATTENDED: IRREGULAR LIGHTS: YES  
FUEL: 100LL CTAF: 122.9 (M)  
REMARKS: REPAIRS (MN-E,A); FOOD-LODGING (1.5 MI); FOR FUEL  
CALL (456-3580/3733/7452)

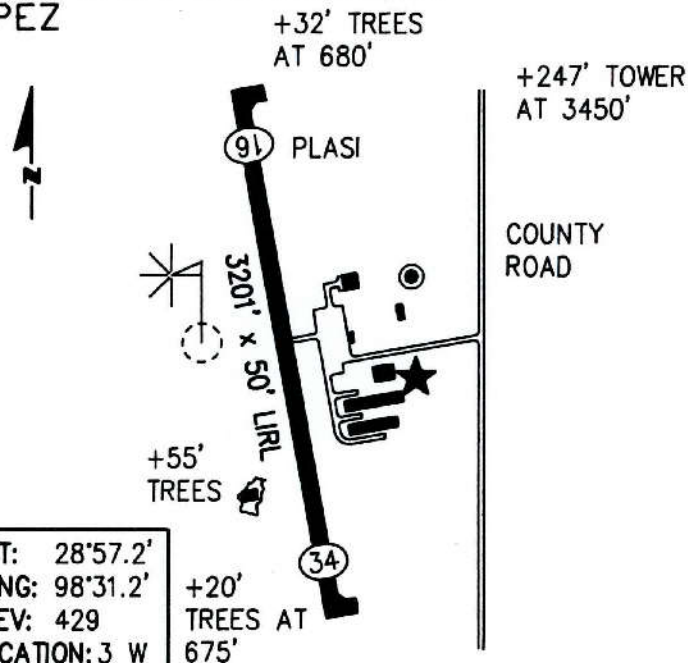
**PLAINVIEW, Hale County**  
**PVW**


LAT: 34°10.1'  
 LONG: 101°43.0'  
 ELEV: 3372  
 LOCATION: 1 S

MANAGER: MIKE HUTCHERSON AND MARLIN MILLER-1000 S. COLUMBIA  
 ZIP: 79072 (806)293-1307 OR 293-4121

ATTENDED: 7:00A-7:00P LIGHTS: RC (123.0)  
 FUEL: 100LL; JET-A CTAF: 123.0 (U)  
 REMARKS: REPAIRS (MJ/MN-E,A,AVI); COURTESY CAR; FOOD-LODGING  
 (1 MI); PUB APCH

FBO: HUTCHERSON AIR SERVICE 293-1307  
 MILLER FLYING SERVICE 293-4121

**PLEASANTON, Municipal**  
**PEZ**



LAT: 28°57.2'  
 LONG: 98°31.2'  
 ELEV: 429  
 LOCATION: 3 W

MANAGER: LARRY PIPPEN - CITY MGR - PO BOX 209 - 78064  
 (512)569-3867

ATTENDED: 9:00A-6:00P (MON-SAT) LIGHTS: YES (RC PLASI 122.7)  
 FUEL: 100LL; JET-A CTAF: 122.7  
 REMARKS: REPAIRS (MN-E,A); TAXI; RENT CAR; FOOD-LODGING (2 MI);  
 PUB APCH; NDB 275 PEZ

**P K  
R K**

**PLEDGER KENNEDY  
ROGERS KALKOMEY**  
CONSULTING ENGINEERS



**AIRPORT ENGINEERING  
AND PLANNING**

1500 S.DAY ST., P.O. BOX 1736  
BRENHAM, TEXAS 77833  
(409)836-6631

1815 MONS AVENUE  
ROSENBERG, TEXAS 77471  
(713)342-2033

1-800-776-6634

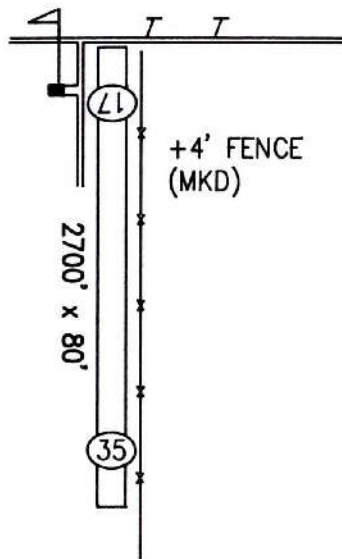
THIS ONE FOURTH PAGE AVAILABLE  
FOR ADVERTISEMENT

COST: \$50

**PONDER, Palmer Field**  
42F



DIRT  
ROAD

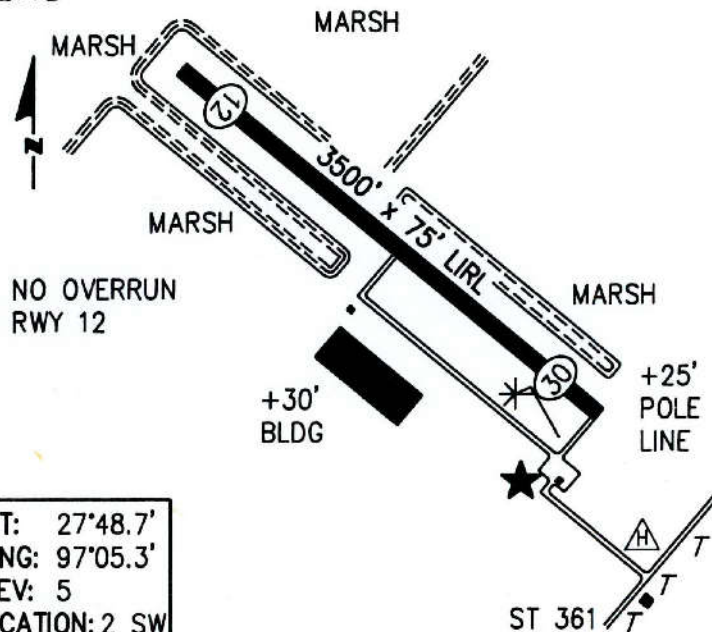


LAT: 33°11.9'  
LONG: 97°19.0'  
ELEV: 800  
LOCATION: 2 NW

MANAGER: JAMES E. PALMER - RT 1 BOX 186 - 76259  
(817)479-2617

ATTENDED: NO  
FUEL: NO  
REMARKS: FOOD (2.5 MI)

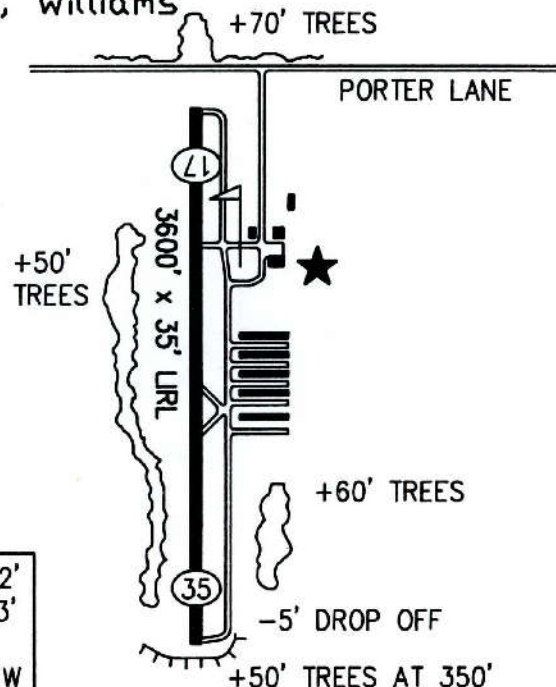
LIGHTS: NO  
CTAF: 122.9 (M)

**PORT ARANSAS, Mustang Beach  
2R8**


LAT: 27°48.7'  
LONG: 97°05.3'  
ELEV: 5  
LOCATION: 2 SW

MANAGER: GORDON BECK - PO DRAWER I - 78373  
(512)749-4111  
ATTENDED: NO  
FUEL: NO  
REMARKS: TAXI; FOOD-LODGING (2 MI)

LIGHTS: YES  
CTAF: 122.85 (M)

**PORTER, Williams  
9XS2**


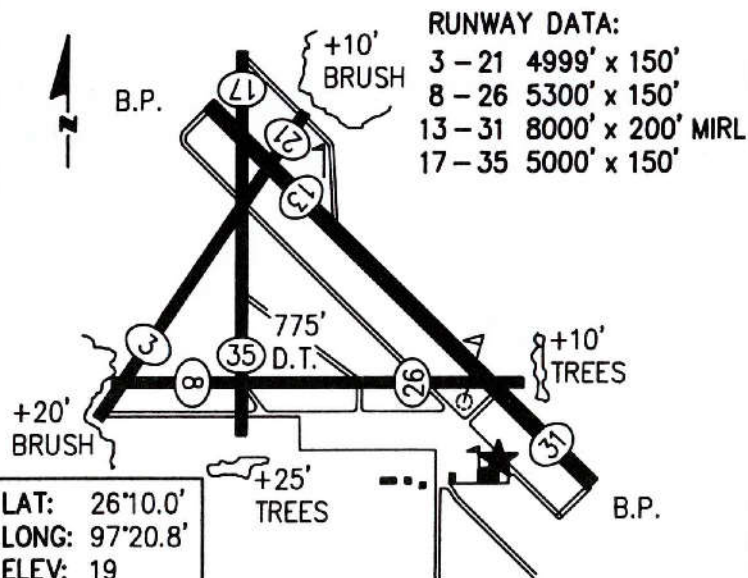
LAT: 30°09.2'  
LONG: 95°19.3'  
ELEV: 122  
LOCATION: 6 NW

MANAGER: GEORGE CHRISTIAN - 1711 MISTLETOE - KINGWOOD, TEXAS  
ZIP: 77339 (713)358-3543  
ATTENDED: DAWN-DUSK  
FUEL: 100LL  
REMARKS: REPAIRS (MJ/MN-E,A); COURTESY CAR; FOOD-LODGING (11 MI)

LIGHTS: YES  
CTAF: 122.9 (M)



**PORT ISABEL, Cameron County  
T31**



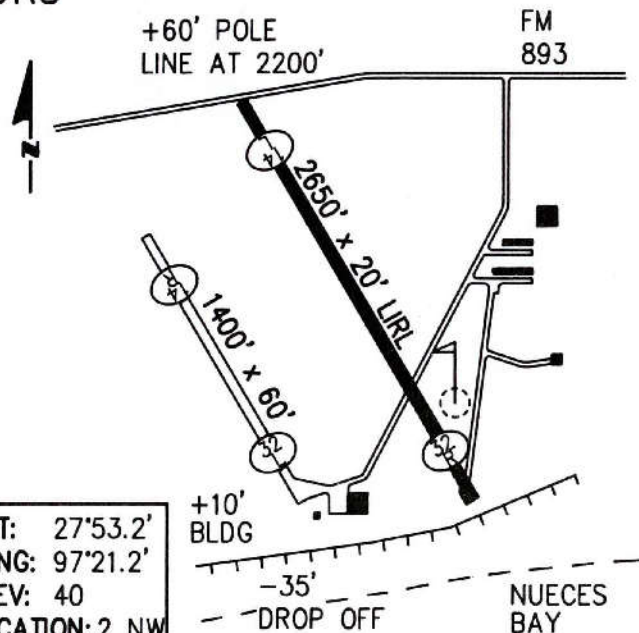
**RUNWAY DATA:**  
 3-21 4999' x 150'  
 8-26 5300' x 150'  
 13-31 8000' x 200' MIRL  
 17-35 5000' x 150'

**LAT:** 26°10.0'  
**LONG:** 97°20.8'  
**ELEV:** 19  
**LOCATION:** 10 NW

**MANAGER:** ROBERT STEENBOCK-RT 3 BOX 338-LOS FRESNOS, TEXAS  
 ZIP: 78566 (512)233-4424  
**ATTENDED:** 8:00A-DUSK LIGHTS: YES  
**FUEL:** 100LL; JET-A CTAF: 122.8 (U)  
**REMARKS:** REPAIRS (MJ/MN-E,A); CAR RENTAL (PRIOR NOTICE);  
 FOOD-LODGING (14 Mi); PUB APCH; FOR FUEL AFTER  
 HOURS (233-9649 OR 943-8821)

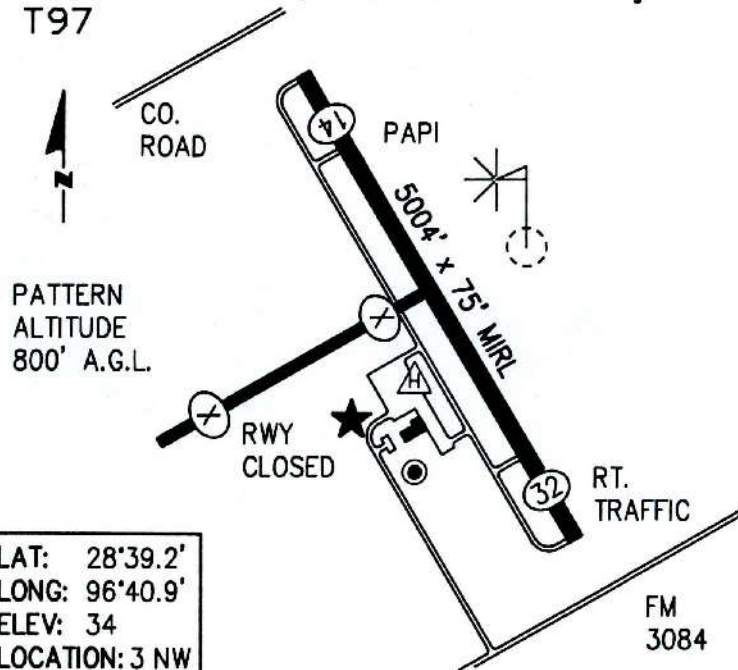
**FBO:** SOUTHWIND AVIATION, INC. 233-4424

**PORTLAND, Hunt  
9R5**



**LAT:** 27°53.2'  
**LONG:** 97°21.2'  
**ELEV:** 40  
**LOCATION:** 2 NW

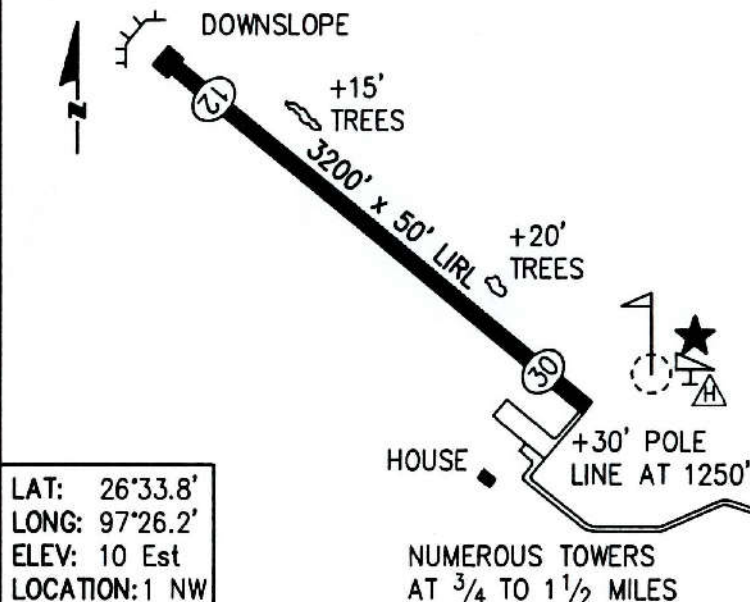
**MANAGER:** JEFF HUNT - PO BOX 426 - 78374  
 (512)643-8230 OR 643-2012  
**ATTENDED:** DAWN-DUSK LIGHTS: YES  
**FUEL:** 100LL; AUTO CTAF: 122.8 (U)  
**REMARKS:** REPAIRS (MN-E,A); COURTESY CAR; FOOD-LODGING (2.5 Mi)  
 NOISE ABATEMENT PROCEEDURES

**PORT LAVACA, Calhoun County  
T97**


LAT: 28°39.2'  
LONG: 96°40.9'  
ELEV: 34  
LOCATION: 3 NW

MANAGER: CHARLENE RAWLINGS - PO BOX 676 - 77979  
(512)552-2933  
ATTENDED: 8:00A-6:00P LIGHTS: RC (122.8)  
FUEL: 100LL; JET-A CTAF: 122.8 (U)  
REMARKS: REPAIRS (MN-E,A); CAR RENTAL; TAXI; FOOD MACHINES ON  
FIELD; FOOD-LODGING (4 MI); PUB APCH; NDB 515 PKV

FBO: CALHOUN COUNTY AVIATION 552-2933

**PORT MANSFIELD, Charles R. Johnson  
T05**


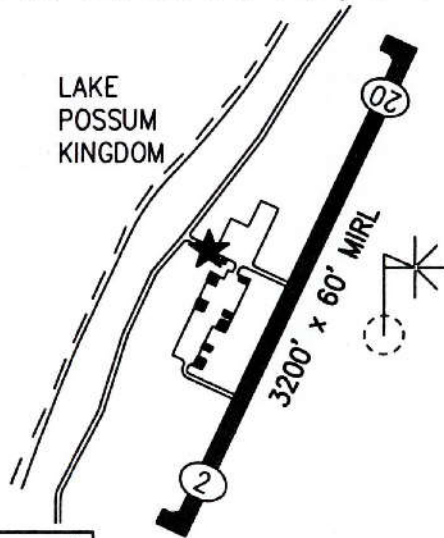
LAT: 26°33.8'  
LONG: 97°26.2'  
ELEV: 10 Est  
LOCATION: 1 NW

MANAGER: ALBERT MEANS - HARBOR SUPT'S OFFICE - 78598  
(512)944-2325  
ATTENDED: NO LIGHTS: YES  
FUEL: 100LL CTAF: 122.9 (M)  
REMARKS: COURTESY CAR; FOOD-LODGING (1/2 MI); HARBOR SUPT'S  
OFFICE ATTENDED 8:00A-5:00P; FOR FUEL CALL  
(944-2325/2233)

**POSSUM KINGDOM, Airport  
F35**



LAKE  
POSSUM  
KINGDOM



LAT: 32°55.4'  
LONG: 98°26.2'  
ELEV: 1000  
LOCATION: 12 SW

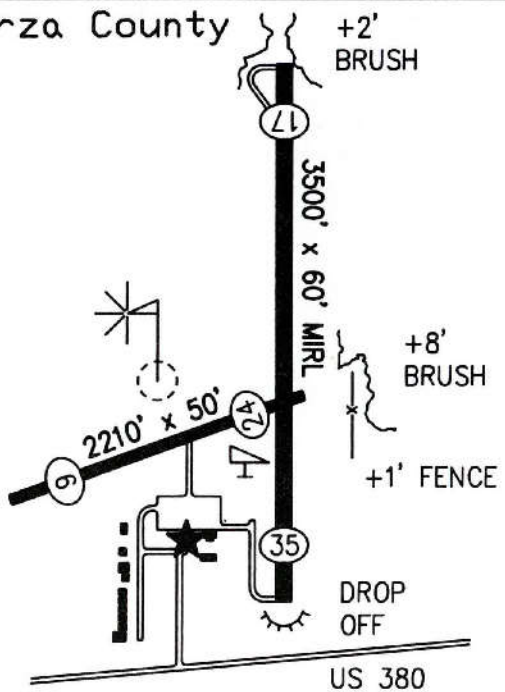
+60'  
TREE

MANAGER: WELDON NEWMAN - STAR RT BOX 23 - GRAFORD, TEXAS  
ZIP: 76045 (817)779-2321  
ATTENDED: NO LIGHTS: YES  
FUEL: NO CTAF: 122.9 (M)  
REMARKS: FOOD-LODGING (2 MI); PUB APCH; NDB 280 GZV

**POST, Garza County  
5F1**



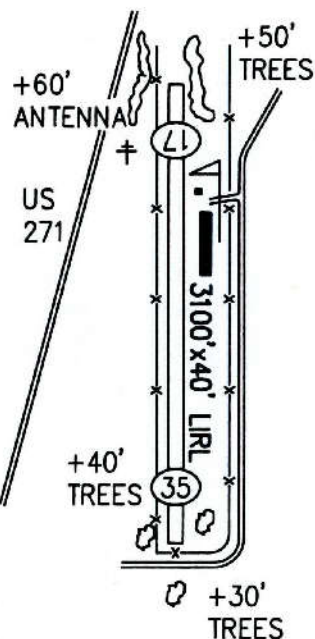
+5'  
BRUSH



LAT: 33°12.2'  
LONG: 101°20.4'  
ELEV: 2545  
LOCATION: 2 E

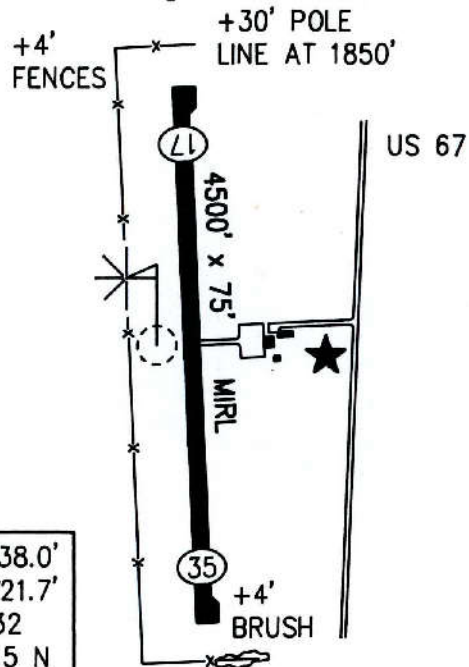
MANAGER: W.A. YARBRO - PO BOX 412 - 79356  
(806)495-2649  
ATTENDED: IRREGULAR LIGHTS: RC (122.8)  
FUEL: 100LL CTAF: 122.9 (M)  
REMARKS: FOOD-LODGING (2 MI); FOR FUEL AFTER HRS (495-2649)

FBO: WILLARD A. YARBRO 495-2649

**POWDERLY, Airport**  
**44F**


LAT: 33°47.6'  
 LONG: 95°31.7'  
 ELEV: 535  
 LOCATION: 1 S

MANAGER: RALPH BOLYARD - RT 2 BOX 100 - 75473  
 (903)732-3949  
 ATTENDED: 6:00A-8:00P                      LIGHTS: YES  
 FUEL: 100LL; AUTO                      CTAF: 122.9 (M)  
 REMARKS: REPAIRS (MJ/MN-E,A); TAXI; FOOD-LODGING (2 MI)

**PRESIDIO, Lely International**  
**TX07**


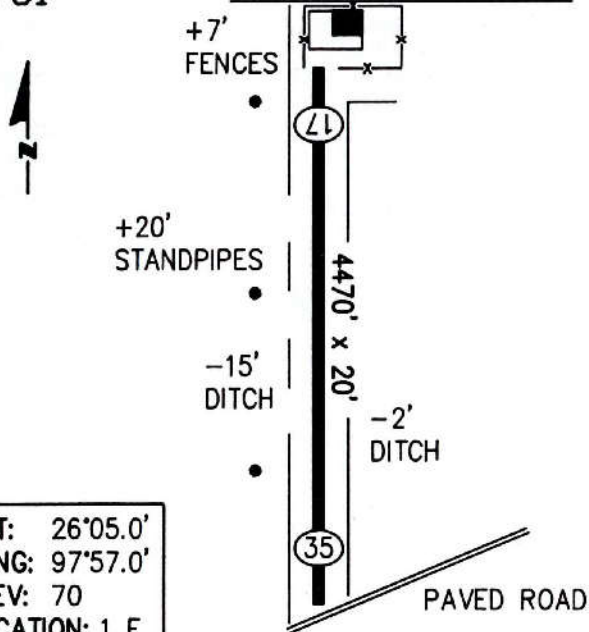
LAT: 29°38.0'  
 LONG: 104°21.7'  
 ELEV: 2932  
 LOCATION: 5 N

MANAGER: JUAN JOSE MUNIZ - CO COMM - PO BOX 68 - 79845  
 (915)229-3495  
 ATTENDED: 24 HRS                      LIGHTS: YES  
 FUEL: 100LL; JET-A                      CTAF: 122.8 (U)  
 REMARKS: FOOD-LODGING (5 MI); TRANSPORTATION TO TOWN; NOTIFY  
 CUSTOMS 1 HR PRIOR TO ARRIVAL

FBO: PRESIDIO AIR SVC 229-3043

**PROGRESO, Airport  
T51**

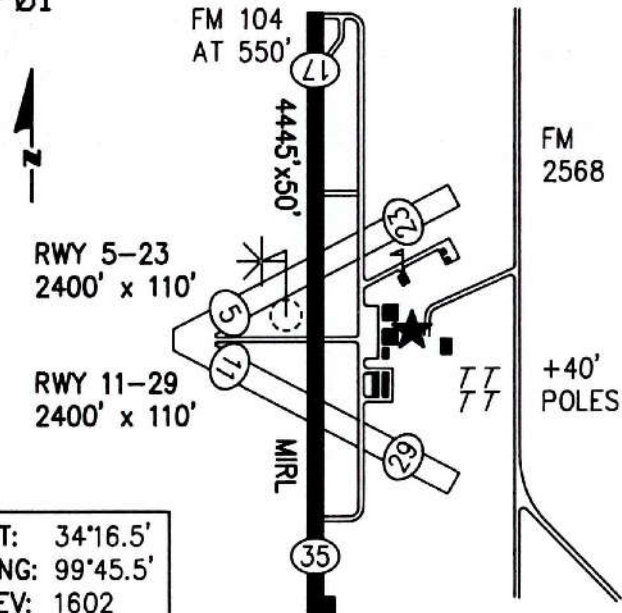
US 281



LAT: 26°05.0'  
LONG: 97°57.0'  
ELEV: 70  
LOCATION: 1 E

**QUANAH, Municipal  
F01**

FM 104  
AT 550'



LAT: 34°16.5'  
LONG: 99°45.5'  
ELEV: 1602  
LOCATION: 2 SW

MANAGER: NELSON COPINE - PO BOX 88 - 78579  
(512)585-6641

ATTENDED: NO  
FUEL: NO  
REMARKS: FOOD-LODGING (7 MI)

LIGHTS: NO  
CTAF: 122.9 (M)

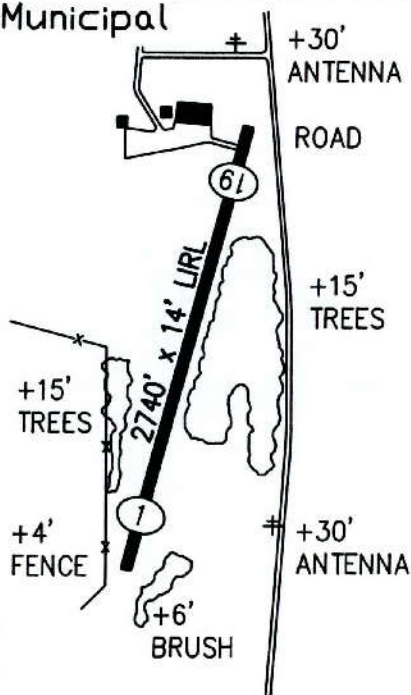
FBO: NELSON COPINE AIRCRAFT 585-6641

MANAGER: L.A. MILLER - PO BOX 486 - 79252  
(817)663-2311

ATTENDED: 7A-6P (SUM) 8A-5P (WN) LIGHTS: RC (122.8)  
FUEL: 100LL; AUTO  
REMARKS: REPAIRS (MJ/MN-E,A); TRANSPORTATION TO TOWN; FOOD-LODGING (1 MI)

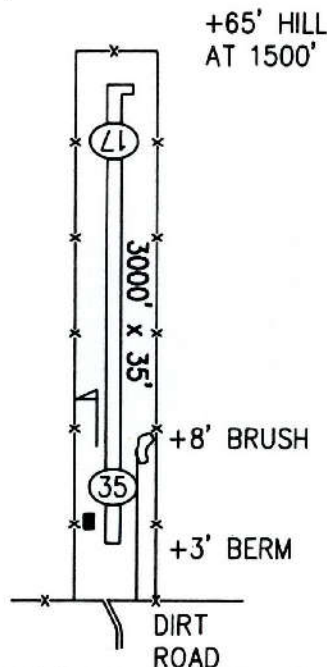
CTAF: 122.7 (U)

FBO: QUANAH FLYING SERVICE 663-2311 OR AT NIGHT 663-2998

**RANGER, Municipal  
F23**


LAT: 32°27.2'  
LONG: 98°41.0'  
ELEV: 1470  
LOCATION: 2 S

MANAGER: JOHN ROGERS - 1402 ODDIE ST - 76470  
(817)647-1100  
ATTENDED: DAWN-DUSK (MON-SAT) LIGHTS: YES  
FUEL: 100LL CTAF: 122.8 (U)  
REMARKS: REPAIRS (MJ/MN-E,A,AV); TAXI; FOOD-LODGING (1/2 MI)

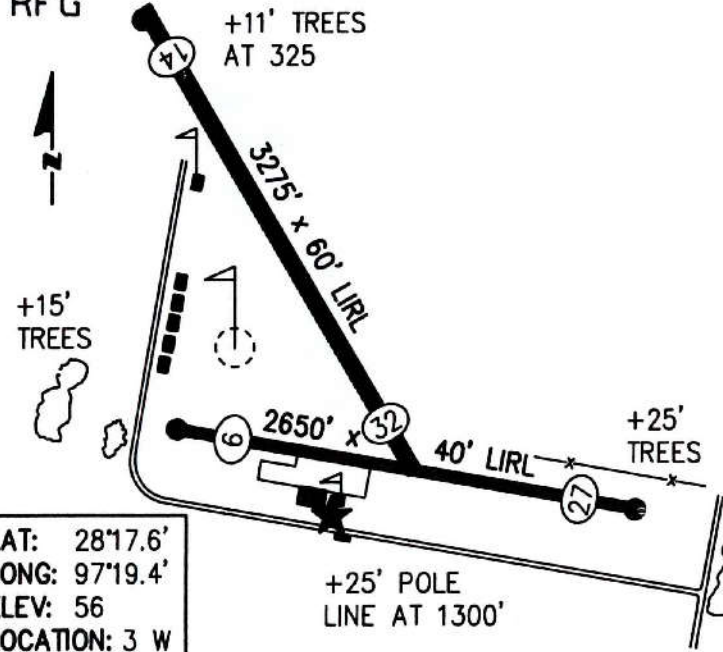
**RANKIN, Airport  
49F**


+65' HILL  
AT 1500'

LAT: 31°13.6'  
LONG: 101°57.2'  
ELEV: 2543  
LOCATION: 1 W

MANAGER: MACK MCKENZIE - COUNTY COMM - PO BOX 494 - 79778  
(915)693-2185  
ATTENDED: NO LIGHTS: NO  
FUEL: NO CTAF: 122.9 (M)  
REMARKS: FOOD-LODGING (1 MI)

REFUGIO, Rooke Field  
RFG

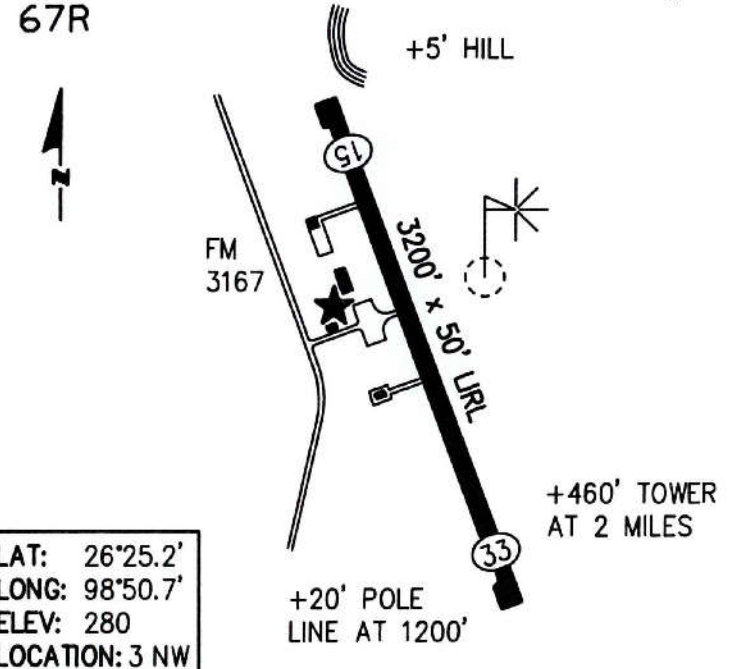


LAT: 28°17.6'  
LONG: 97°19.4'  
ELEV: 56  
LOCATION: 3 W

MANAGER: HANS VANDERVLUGT—PO BOX 637—WOODSBORO, TEX—78393  
(512)526-4241  
ATTENDED: 24 HRS  
FUEL: 100LL; AUTO  
REMARKS: REPAIRS (MN-E,A); COURTESY CAR; FOOD-LODGING (2.5 MI)  
GLIDER ACTIVITY

FBO: DBA VANAIR AVIATION 526-4241

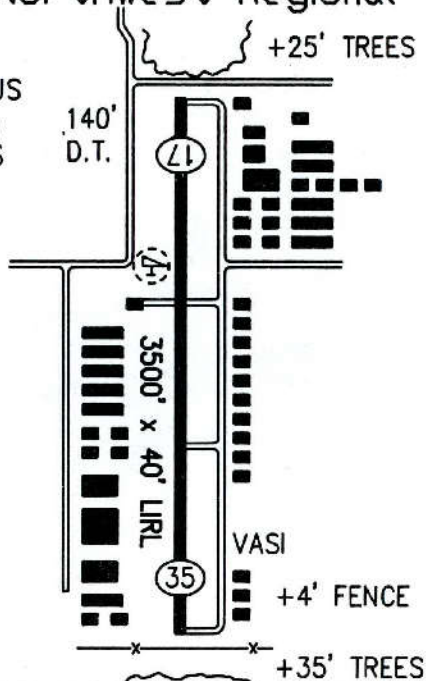
RIO GRANDE CITY, Starr County  
67R



LAT: 26°25.2'  
LONG: 98°50.7'  
ELEV: 280  
LOCATION: 3 NW

MANAGER: TOMAS ARREDONDO - CO COURTHOUSE - 78582  
(512)487-2310  
ATTENDED: 24 HRS  
FUEL: 100LL  
REMARKS: FOOD-LODGING (4 MI)

**ROANOKE, Northwest Regional  
52F**

 NUMEROUS  
BLDGS &  
HANGARS

 LAT: 33°03.0'  
LONG: 97°13.9'  
ELEV: 643  
LOCATION: 3 NW

 MANAGER: GLEN HYDE - PO BOX 1542 - 76262  
(817)430-1905

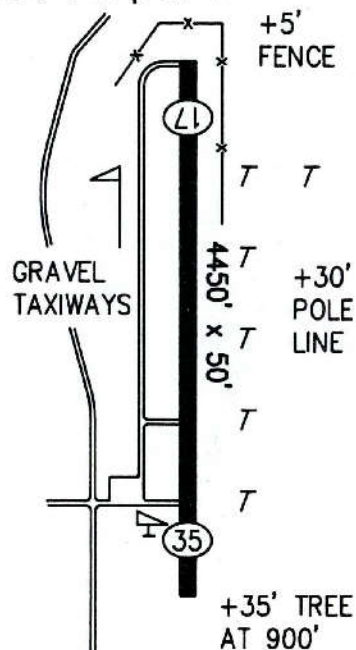
ATTENDED: IRREGULAR

FUEL: 100LL

REMARKS: REPAIRS (MJ/MN-E,A); FOOD (ON FIELD)

LIGHTS: YES

CTAF: 123.0 (U)

**ROBERT LEE, Airport  
54F**

 LAT: 31°52.9'  
LONG: 100°32.4'  
ELEV: 1922  
LOCATION: 3 SW

 MANAGER: ROYCE LEE - CO JUDGE - CO COURTHOUSE - 76945  
(915)453-2641

ATTENDED: NO

FUEL: NO

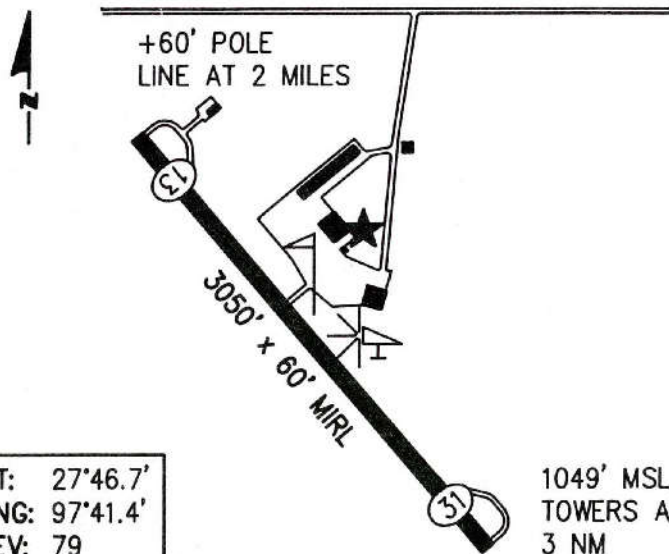
REMARKS: FOOD-LODGING (1/4 MI); WATCH FOR DEER ON RUNWAY

LIGHTS: NO

CTAF: 122.9 (M)



**ROBSTOWN, Nueces County  
T53**



LAT: 27°46.7'  
LONG: 97°41.4'  
ELEV: 79  
LOCATION: 2 SW

MANAGER: ERNEST W. HUPPERICH - RT 2 BOX 189 A - 78380  
(512)387-2400

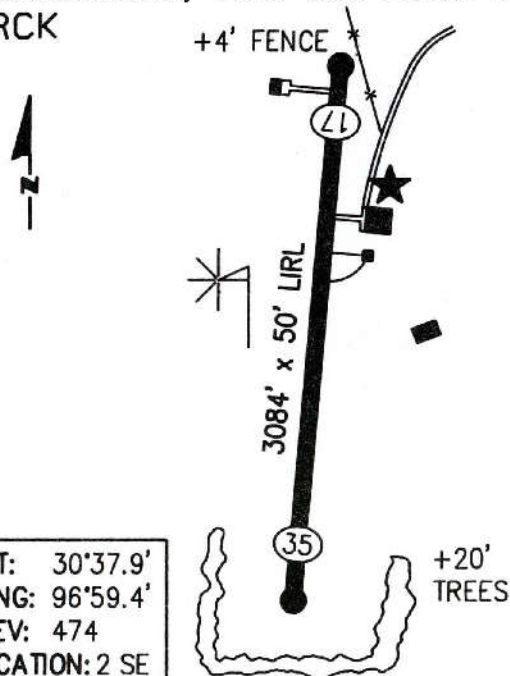
ATTENDED: 8:00A-SUNSET                      LIGHTS: RC (122.8)

FUEL: 100LL                                      CTAF: 122.8 (U)

REMARKS: REPAIRS (MJ/MN-E,A); RENT CAR; FOOD-LODGING (1.5 MI);  
PUB APCH

FBO: PRO AIR 387-2400

**ROCKDALE, H.H. Coffield Regional  
RCK**



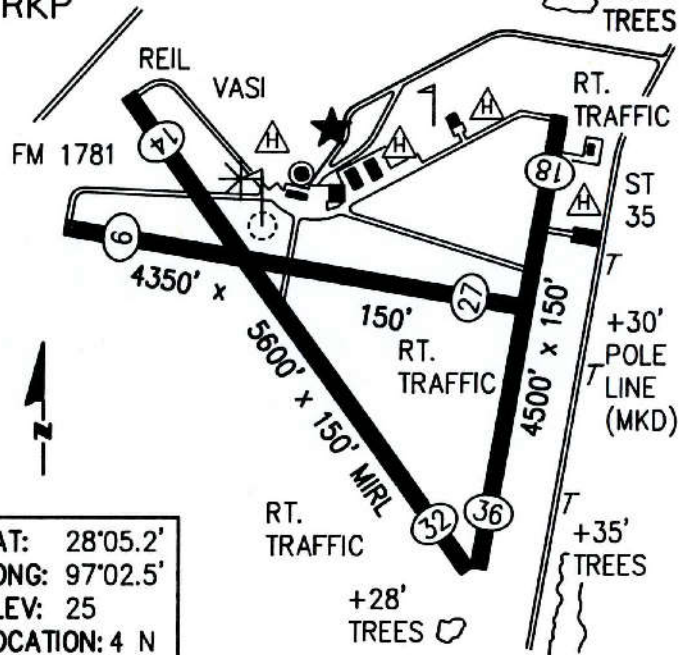
LAT: 30°37.9'  
LONG: 96°59.4'  
ELEV: 474  
LOCATION: 2 SE

MANAGER: WALLACE JONES - CITY HALL - PO BOX 586 - 76567  
(512)446-2511; NIGHT 446-3436/5454

ATTENDED: NO                                      LIGHTS: YES

FUEL: 100LL                                      CTAF: 122.9 (M)

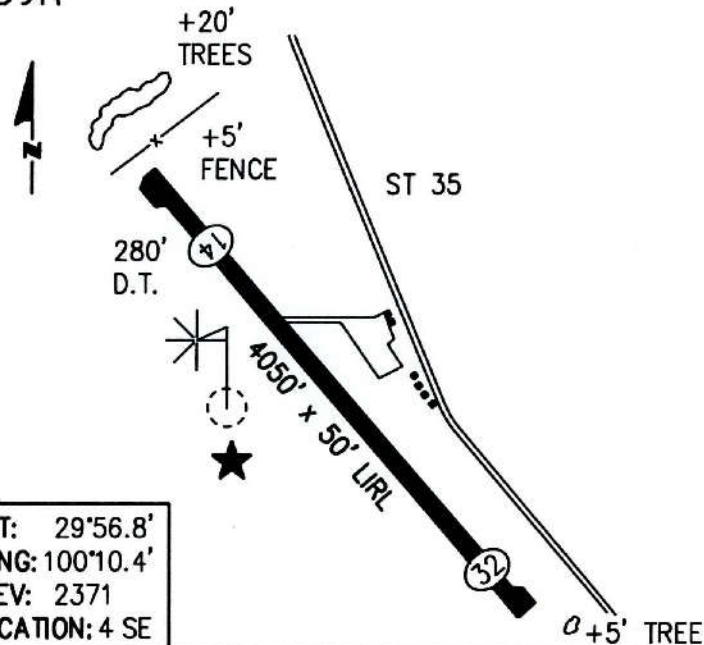
REMARKS: FOOD-LODGING (1 MI)

**ROCKPORT, Aransas County**  
**RKP**


LAT: 28°05.2'  
 LONG: 97°02.5'  
 ELEV: 25  
 LOCATION: 4 N

MANAGER: GENE JOHNSON - P.O. BOX 1270 - 78382  
 (512)790-0141  
 ATTENDED: 7:00A-7:00P LIGHTS: RC (122.8)  
 FUEL: 100LL; JET-A; AUTO CTAF: 122.8 (U)  
 REMARKS: TAXI; FOOD-LODGING (2 MI); PUB APCH;  
 NDB 391 RKP; FUEL AVAILABLE 24 HRS

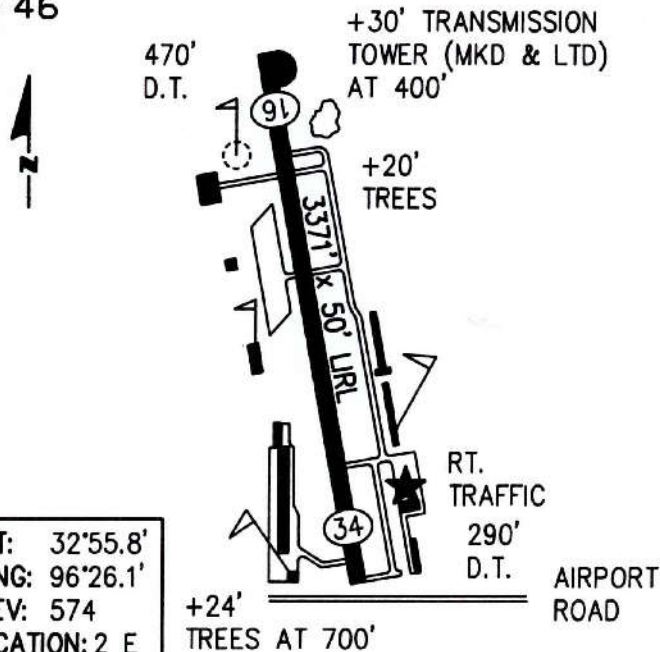
FBO: ARANSAS COUNTY APT SVC 790-0141

**ROCKSPRINGS, Edwards County**  
**69R**


LAT: 29°56.8'  
 LONG: 100°10.4'  
 ELEV: 2371  
 LOCATION: 4 SE

MANAGER: NEVILLE G. SMART, JR.-CO JUDGE-PO BOX 348-78880  
 (512)683-6122  
 ATTENDED: NO LIGHTS: YES (SEE REMARKS)  
 FUEL: NO CTAF: 122.9 (M)  
 REMARKS: FOOD-LODGING (5 MI); MOST RWY EDGE LIGHTS MISSING

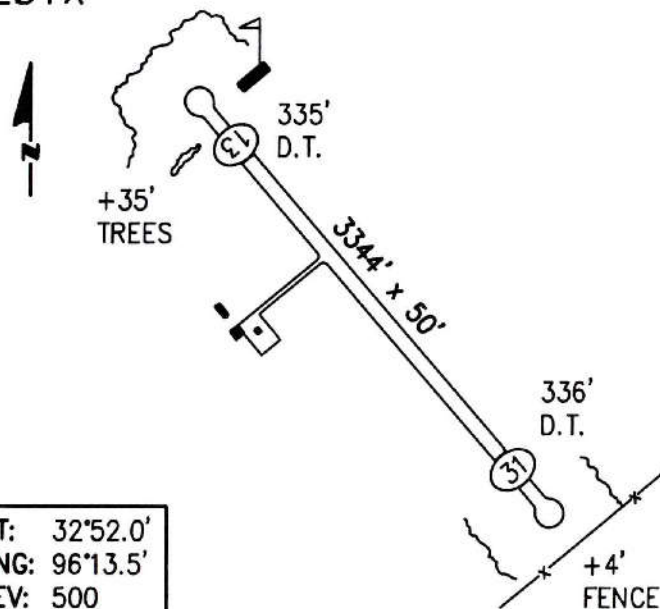
**ROCKWALL, Municipal  
F46**



**LAT:** 32°55.8'  
**LONG:** 96°26.1'  
**ELEV:** 574  
**LOCATION:** 2 E

**MANAGER:** BILL RAY - 1701 AIRPORT ROAD - 75087  
(214)771-0151  
**ATTENDED:** 7:00A-SUNSET  
**FUEL:** 100LL  
**REMARKS:** REPAIRS (MJ/MN-E,A,AVI); RENTAL CAR; FOOD-LODGING (2 MI)  
**FBO:** EAGLES LAUNCH 771-0151  
ROCKWALL AIR SERVICE 771-5855

**ROCKWALL, Phillips Flying Ranch  
20TX**



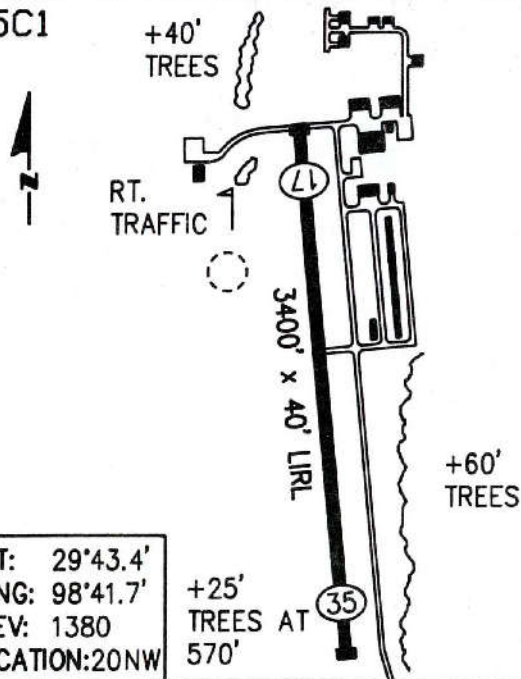
**LAT:** 32°52.0'  
**LONG:** 96°13.5'  
**ELEV:** 500  
**LOCATION:** 15 SE

**MANAGER:** PHILLIPS FLYING RANCH - RT 10 BOX 200 - 75087  
(214)226-7610  
**ATTENDED:** IRREGULAR  
**FUEL:** NO  
**REMARKS:** GUEST RANCH  
**LIGHTS:** NO  
**CTAF:** 123.0 (U)



**SAN ANTONIO, Boerne Stage**

5C1

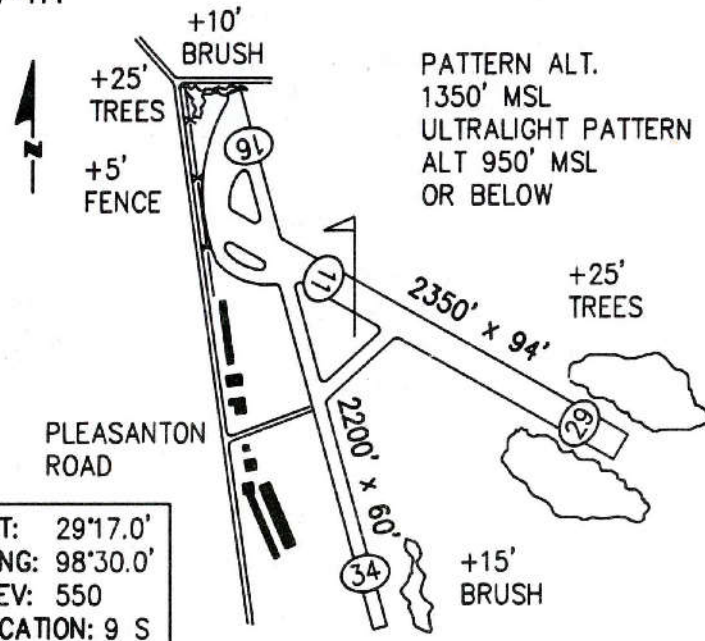


LAT: 29°43.4'  
 LONG: 98°41.7'  
 ELEV: 1380  
 LOCATION: 20NW

MANAGER: ROBERT AND NANCY BRUCE-8535 FAIRHAVEN-78229  
 (512)614-5678 OR 981-2345  
 ATTENDED: 6:30A-10:00P LIGHTS: RC (123.0)  
 FUEL: 100LL CTAF: 123.0 (U)  
 REMARKS: REPAIRS (MJ/MN-E,A); COURTESY CAR; FOOD (ON FIELD);  
 LODGING (5 MI); NOISE ABATEMENT PROCEDURES  
 FBO: ALPHA TANGO 981-8855; MILLER AIR SPORTS 755-8702;  
 SKYWAYS ENGINES 755-8989

**SAN ANTONIO, Horizon**

74R

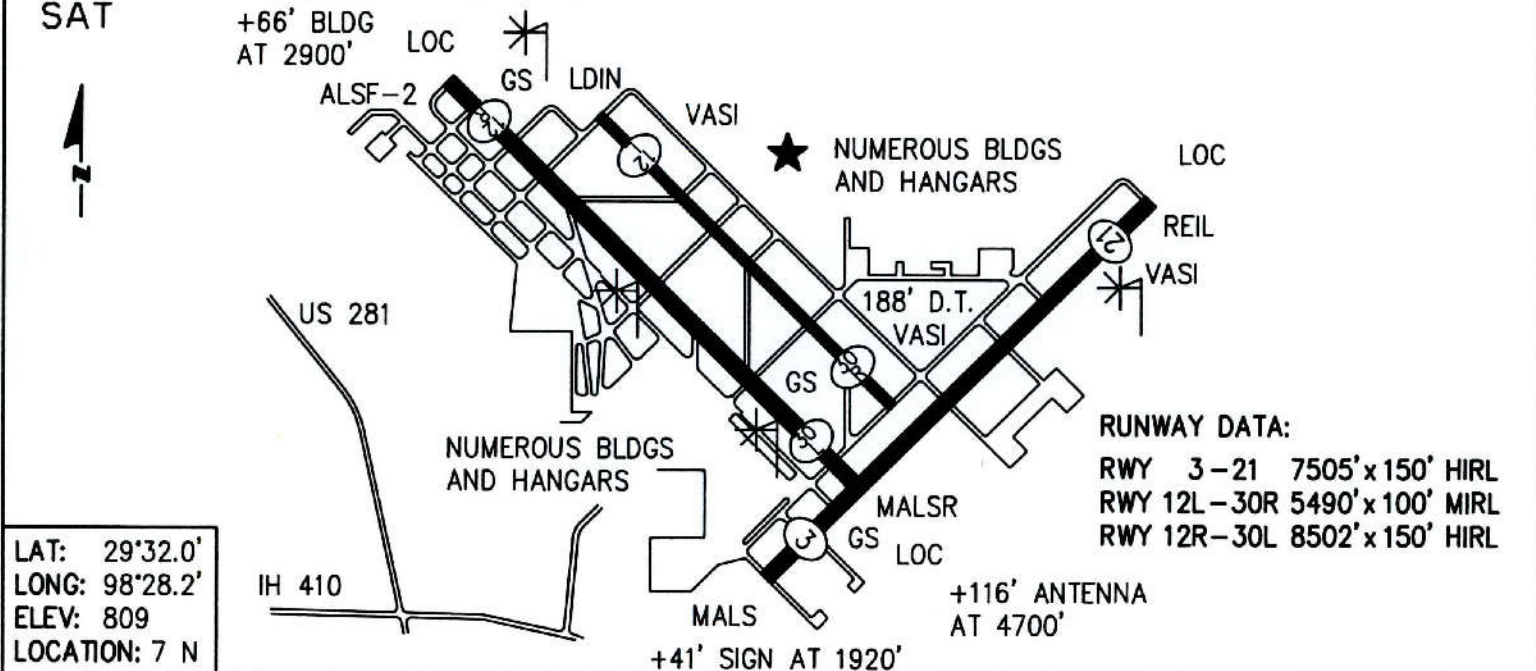


LAT: 29°17.0'  
 LONG: 98°30.0'  
 ELEV: 550  
 LOCATION: 9 S

MANAGER: CHUCK BEESON - 13680 PLEASANTON ROAD - 78219  
 (512)628-1340  
 ATTENDED: 8:30A-DUSK (SAT-SUN) LIGHTS: NO  
 FUEL: NO CTAF: 122.9 (M)  
 REMARKS: REPAIRS (MN-E/A; ULTRALIGHT ONLY); FOOD-LODGING  
 (6 MI); HEAVY ULTRALIGHT ACTIVITY LATE AFTERNOONS AND  
 WEEKENDS

## SAN ANTONIO, International

SAT



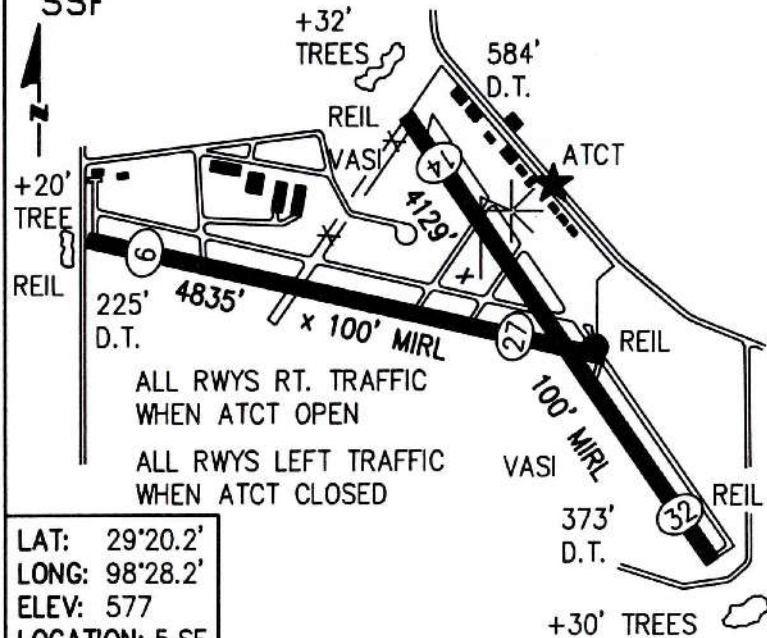
LAT: 29°32.0'  
 LONG: 98°28.2'  
 ELEV: 809  
 LOCATION: 7 N

MANAGER: MICHAEL J. KUTCHINS—DIR OF AVI—9800 AIRPORT BLVD—78216  
 (512)821-3450

ATTENDED: 24 HRS LIGHTS: YES  
 FUEL: 100LL; JET-A; JET-B CTAF: 119.8 (TWR) ATIS: 118.9  
 REMARKS: REPAIRS (MJ/MN—E,A,AVI); UNICOM: 122.95  
 TAXI; LIMO; BUS; FOOD—LODGING (1/2 MI); PUB APCH;  
 NDB 368 AN; NDB 219 SA

FBO: AIRSTAR AVIATION 820-8525  
 DEE HOWARD CO. 828-1341  
 FAIRCHILD CEN—AERO 824-2313  
 HEDRICK BEECHCRAFT 824-7503  
 INTERAVIA 349-0405  
 NAYAK/MILLION AIR 824-7511  
 SECURITY AIR PARK 341-5153  
 SUNJET 828-0551

**SAN ANTONIO, Stinson Municipal  
SSF**



ALL RWYS RT. TRAFFIC  
WHEN ATCT OPEN

ALL RWYS LEFT TRAFFIC  
WHEN ATCT CLOSED

LAT: 29°20.2'  
LONG: 98°28.2'  
ELEV: 577  
LOCATION: 5 SE

MANAGER: ARTHUR H. WENDT - 8535 MISSION RD - 78214  
(512)923-4357

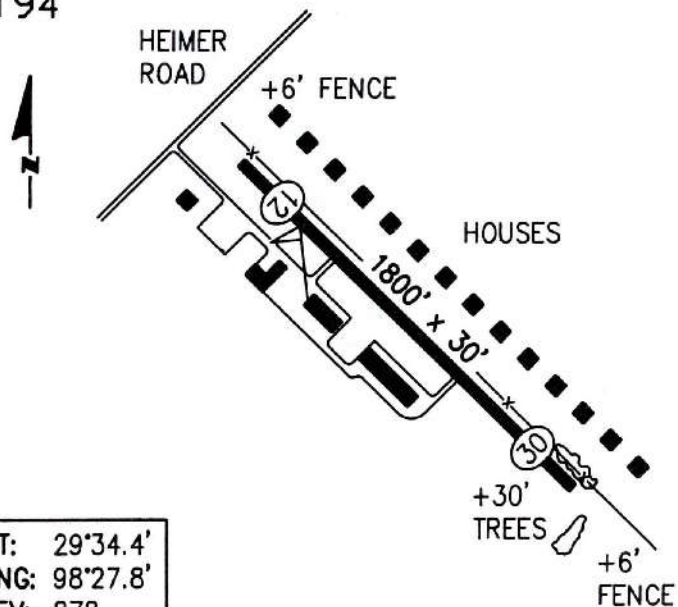
ATTENDED: 7:00A-10:00P (TWR)      LIGHTS: YES

FUEL: 100LL; JET-A      CTAF: 118.2 (TWR); UNICOM: 122.95

REMARKS: REPAIRS (MJ/MN-E,A,AVI); TAXI; RENT CAR; FOOD (ON FIELD)  
LODGING (2 MI); PUB APCH

FBO: SAN ANTONIO AVI 922-1203; STINSON AVI 922-2231;  
T & M AVI 924-6634

**SAN ANTONIO, Twin Oaks  
T94**



LAT: 29°34.4'  
LONG: 98°27.8'  
ELEV: 878  
LOCATION: 3 N

MANAGER: W.A. FOWLER - 630 HEIMER ROAD - 78232  
(512)494-3928

ATTENDED: DAWN-DUSK      LIGHTS: NO

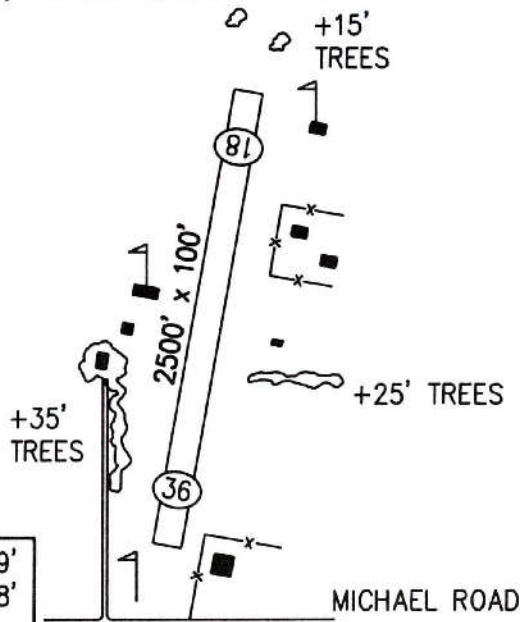
FUEL: 100LL      CTAF: 122.9 (M)

REMARKS: REPAIRS (MN-E,A); FOOD-LODGING (3 MI)





SANGER, Ironhead  
T58

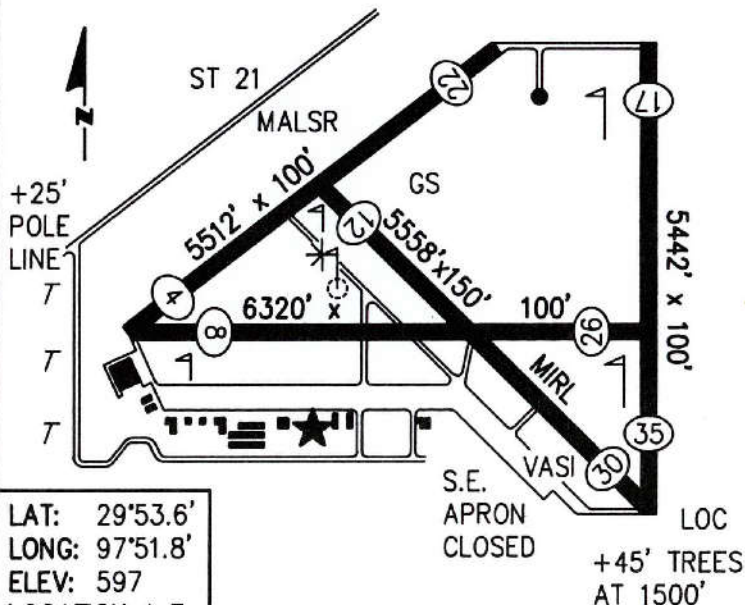


LAT: 33°19.9'  
LONG: 97°13.8'  
ELEV: 715  
LOCATION: 3 SW

MANAGER: BEN F. HUSTON - RT 4 BOX 494 A - 76266  
(817)458-3468  
ATTENDED: 8:00A-10:00P  
FUEL: NO  
REMARKS: FOOD-LODGING (3 MI)

LIGHTS: NO  
CTAF: 122.8 (U)

SAN MARCOS, Municipal  
T98

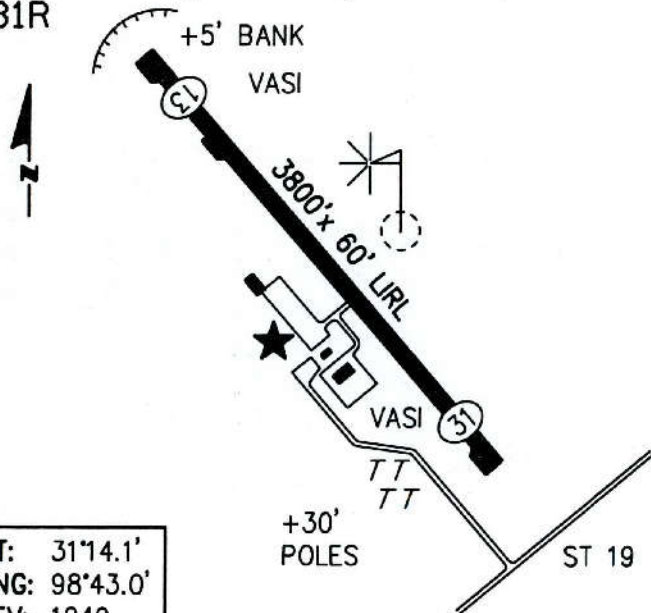


LAT: 29°53.6'  
LONG: 97°51.8'  
ELEV: 597  
LOCATION: 4 E

MANAGER: JACK DOUGHTY - 630 E. HOPKINS ST - 78666  
(512)396-4147  
ATTENDED: DUSK-DAWN  
FUEL: 100LL; JET-A  
REMARKS: REPAIRS (MJ/MN-E,A,AVI); TAXI; RENTAL CAR;  
FOOD-LODGING (4 MI); PUB APCH; NDB 272 RU

LIGHTS: RC (122.8)  
CTAF: 122.8 (U)

FBO: AVPRO-AIR BASE 392-8776; CONFEDERATE AIR FORCE 396-1943;  
GAFFORD AERO 396-3323; McKEE AVI 392-1172; SW TEX AVI 353-3455

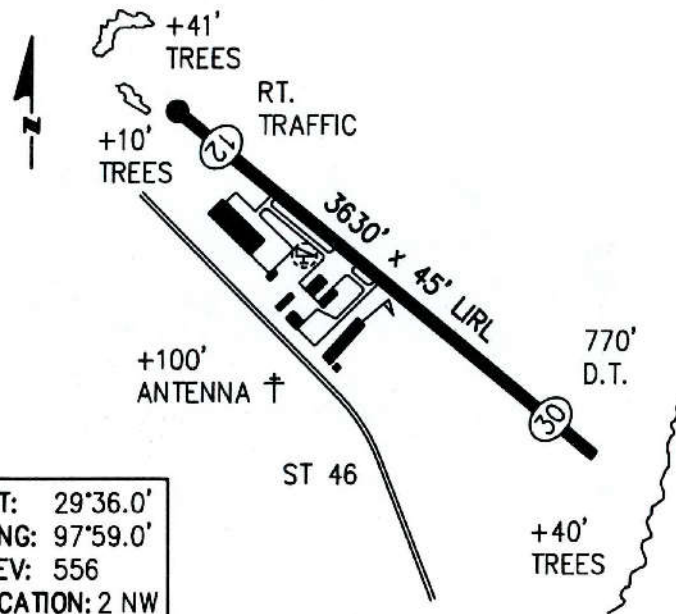
**SAN SABA, County Municipal  
81R**


LAT: 31°14.1'  
LONG: 98°43.0'  
ELEV: 1249  
LOCATION: 3 N

MANAGER: BILL DYER - PO BOX 383 - 76877  
(915)372-6034

ATTENDED: CALL                      LIGHTS: YES  
FUEL: 100LL; JET-A                      CTAF: 122.8 (U)  
REMARKS: TRANSPORTATION TO TOWN; FOOD-LODGING (2 MI);  
JET FUEL FOR HELICOPTERS ONLY

FBO: BILL DYER 372-6034; HUB HUBBARD 372-5010;  
JIMMIE SHAHAN 372-3729

**SEGUIN, Geronimo Field  
T90**


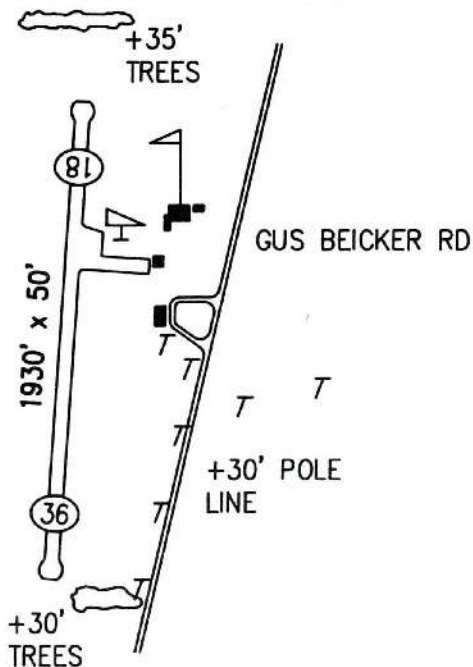
LAT: 29°36.0'  
LONG: 97°59.0'  
ELEV: 556  
LOCATION: 2 NW

MANAGER: BRYANT INGRAM - 2075 HWY 46 - 78155  
(512)379-3278

ATTENDED: 7:30A-6:00P                      LIGHTS: YES (SEE REMARKS)  
FUEL: 100LL                                      CTAF: 123.0 (U)  
REMARKS: REPAIRS (MJ/MN-E,A,AVI); FOOD-LODGING (1/2 MI);  
NORTH 2800' OF RWY LIGHTED

FBO: SEGUIN AVIATION

SEGUIN, Glen Beicker Ranch  
83R

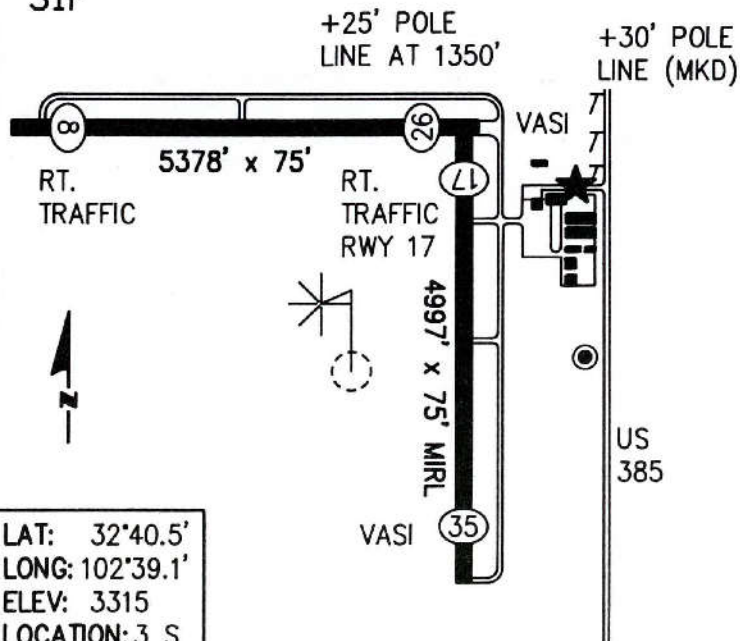


LAT: 29°31.8'  
LONG: 97°47.3'  
ELEV: 465  
LOCATION: 10 E

MANAGER: R.G. BEICKER - RT 2 BOX 596 - 78155  
(512)379-4709  
ATTENDED: 24 HRS  
FUEL: NO  
REMARKS: REPAIRS (MJ/MN-E,A); FOOD-LODGING (10 MI); GRASS  
ROOTS FLYING; CUSTOM AIRCRAFT MODIFICATIONS FOR  
HANDICAPPED

LIGHTS: NO  
CTAF: 122.9 (M)

SEMINOLE, Gaines County  
31F

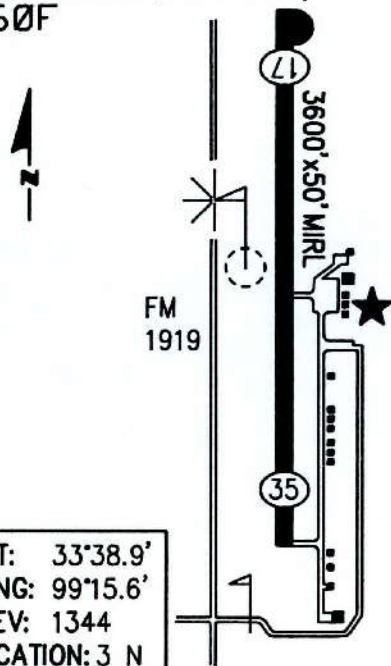


LAT: 32°40.5'  
LONG: 102°39.1'  
ELEV: 3315  
LOCATION: 3 S

MANAGER: LEX HINDS - P.O. BOX 1626 - 79360  
(915)758-6455  
ATTENDED: 8:30A-6:00P  
FUEL: 100LL; JET-A  
REMARKS: REPAIRS (MJ/MN-E,A); FOOD-LODGING (2 MI); PUB APCH;  
NDB 344 GNC

LIGHTS: RC (122.8)  
CTAF: 122.8 (U)

FBO: AERO-CLINIC

**SEYMOUR, Municipal**  
 60F


LAT: 33°38.9'  
 LONG: 99°15.6'  
 ELEV: 1344  
 LOCATION: 3 N

MANAGER: MARY ALICE SMITH - CITY ADMIN - PO BOX 31 - 76380  
 (817)888-3148

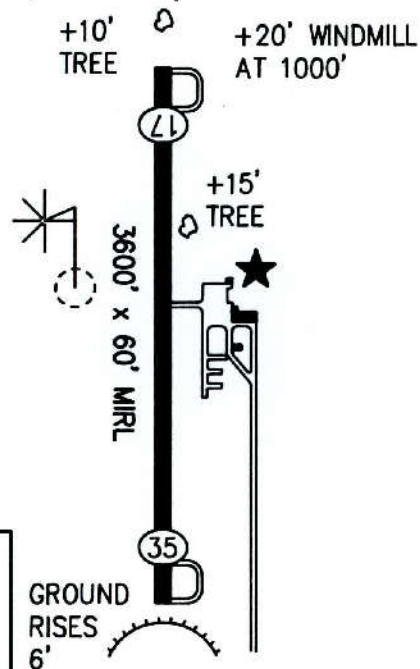
ATTENDED: NO

FUEL: 100LL

REMARKS: CALL FOR TRANSPORTATION TO TOWN; FOOD-LODGING (4 MI);  
 FOR FUEL (DAY) 888-3134 (NIGHT) 888-5644

LIGHTS: YES

CTAF: 122.9 (M)

**SHAMROCK, Municipal**  
 2F1


LAT: 35°14.2'  
 LONG: 100°11.1'  
 ELEV: 2369  
 LOCATION: 3 NE

MANAGER: JOYCE BOECK - RT 1 - 79079  
 (806)256-9370 OR 256-5110

ATTENDED: DAWN-DUSK (MON-SAT)

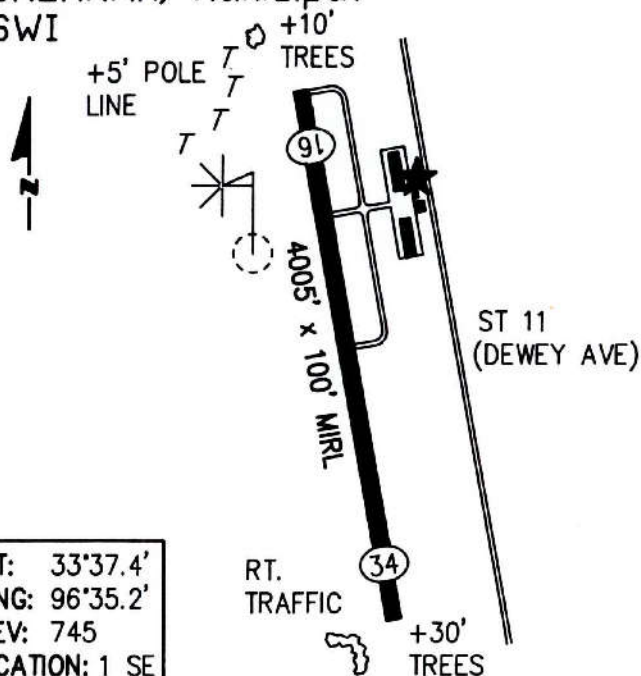
FUEL: 100LL

REMARKS: FOOD-LODGING (4 MI)

LIGHTS: RC (122.8)

CTAF: 122.8 (U)

**SHERMAN, Municipal  
SWI**

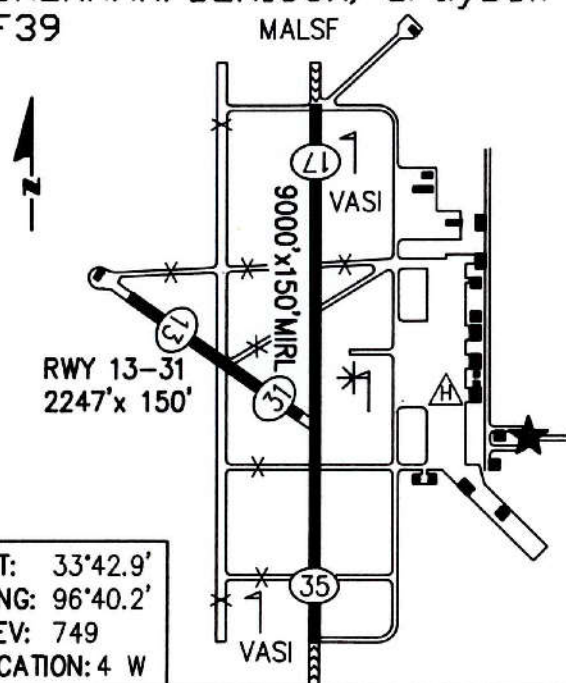


LAT: 33°37.4'  
LONG: 96°35.2'  
ELEV: 745  
LOCATION: 1 SE

MANAGER: DON BOOTH - PO BOX 208 - 75090  
(903)786-9711  
ATTENDED: 8A-5P(M-S); 1P-5P(SUN) LIGHTS: YES  
FUEL: 100LL CTAF: 122.8 (U)  
REMARKS: REPAIRS (MJ/MN-E,A-SINGLE ENGINE ONLY); TAXI;  
FOOD-LODGING (1 MI); PUB APCH

FBO: GRAYSON FLYING SERVICE 786-9711

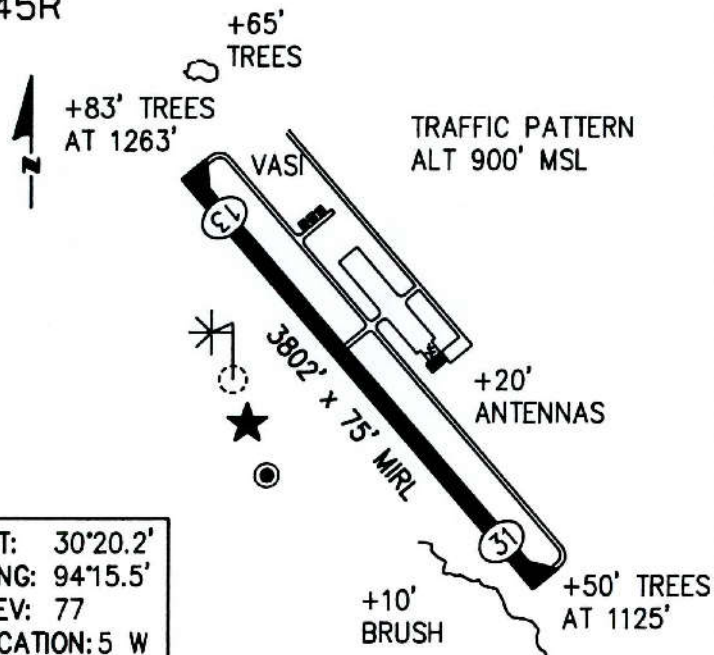
**SHERMAN/DENISON, Grayson County  
F39**



LAT: 33°42.9'  
LONG: 96°40.2'  
ELEV: 749  
LOCATION: 4 W

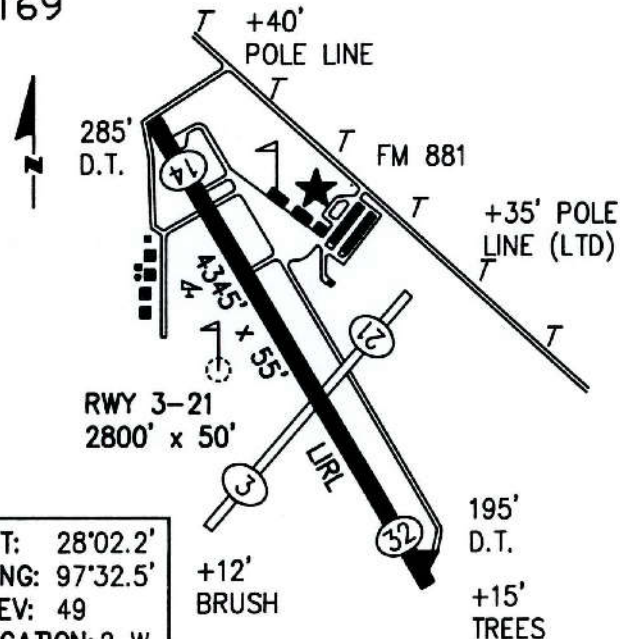
MANAGER: DOYLE G. DOBBINS-4700 AIRPORT DR-DENISON-75020  
(903)786-2904  
ATTENDED: DAWN-DUSK LIGHTS: RC (122.7)  
FUEL: 100LL; JET-A CTAF: 122.7 (U)  
REMARKS: REPAIRS (MJ/MN-E,A); TAXI; COURTESY CAR; FOOD (1 MI);  
LODGING (8 MI); PUB APCH; NDB 341 DNI; BOTTLE OXYGEN

FBO: DON ORT AVIATION 786-9959; GRAYSON FLYING SERVICE 786-9711

**SILSBEE/KOUNTZE, Hawthorne Field  
45R**


LAT: 30°20.2'  
LONG: 94°15.5'  
ELEV: 77  
LOCATION: 5 W

MANAGER: TOM MAYFIELD—CO JUDGE—PO DRAWER 760—KOUNTZE, TEX  
ZIP: 77625 (409)246-5120 OR 246-8803  
ATTENDED: DAYLIGHT LIGHTS: YES  
FUEL: 100LL CTAF: 122.8 (U)  
REMARKS: REPAIRS (MJ/MN-E,A); COURTESY CAR; RENT CAR; TAXI;  
FOOD—LODGING (3 MI); PUB APCH; NDB 524 HRD; 3 MI  
SE OF KOUNTZE

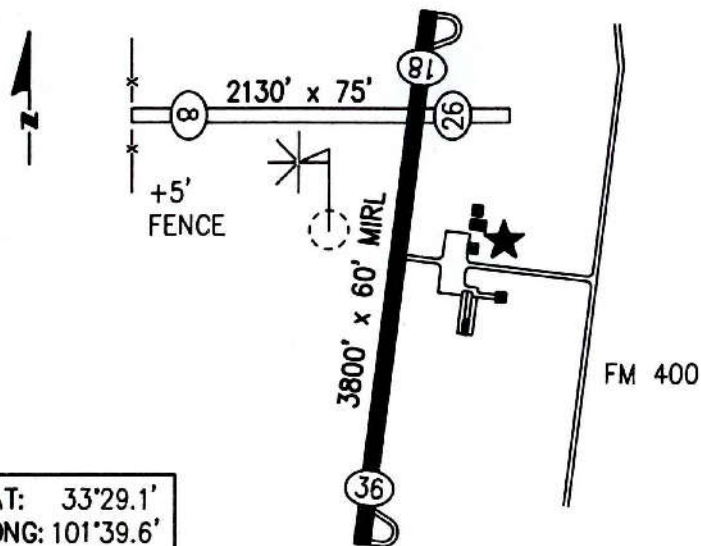
**SINTON, San Patricio County  
T69**


LAT: 28°02.2'  
LONG: 97°32.5'  
ELEV: 49  
LOCATION: 2 W

MANAGER: BOB ROBINSON — P.O. BOX 428 — 78387  
(512)364-3200  
ATTENDED: DAWN—DUSK LIGHTS: YES  
FUEL: 100LL; JET-A CTAF: 122.8 (U)  
REMARKS: REPAIRS (MJ/MN-E,A); COURTESY CAR; TAXI; FOOD—  
LODGING (2 MI); PUB APCH

FBO: SKYPARK AVIATION 364-3200

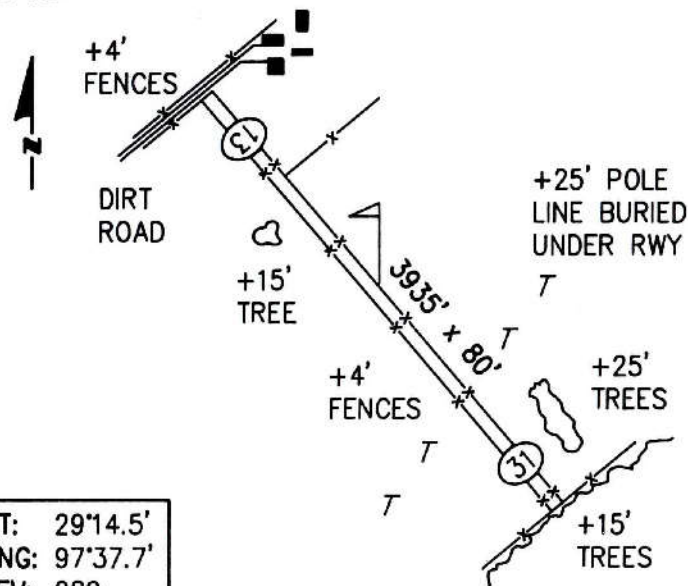
SLATON, Municipal  
F49



LAT: 33°29.1'  
LONG: 101°39.6'  
ELEV: 3123  
LOCATION: 2 N

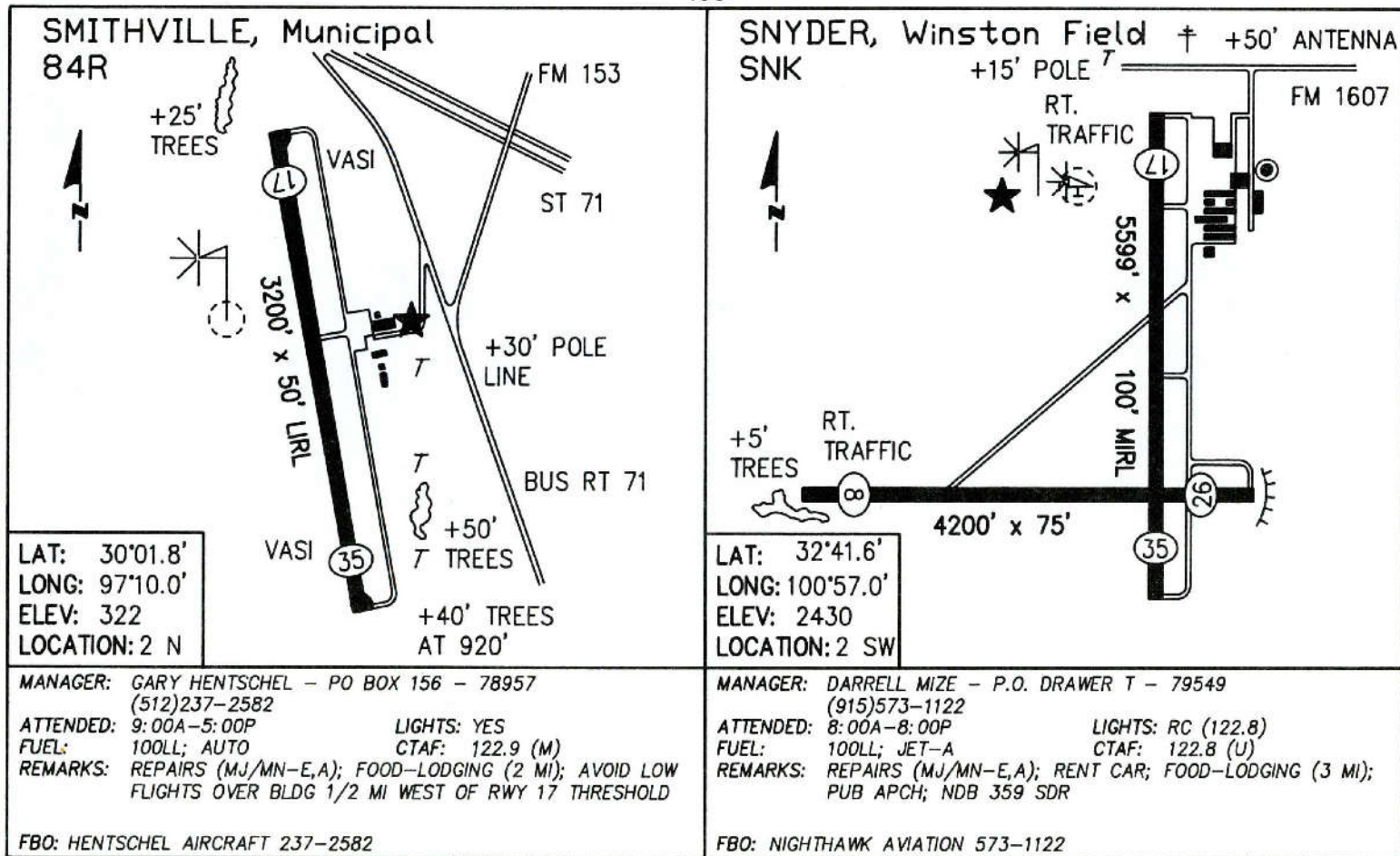
MANAGER: SAMMY R. BOSTWICK - RT 3 BOX 8 - 79364  
(806)828-3966  
ATTENDED: 8:00A-5:00P LIGHTS: YES  
FUEL: 100LL CTAF: 123.0 (U)  
REMARKS: REPAIRS (MJ/MN-E,A,AVI); RENT CAR; FOOD-LODGING  
(3 MI); NUMEROUS AG AIRCRAFT W/O RADIOS  
FBO: L & P ENTERPRISES 799-1520; NEAL AIRCRAFT 828-5892;  
SLATON AERO SERVICE 828-3966

SMILEY, Joye Ranch  
Ø4S



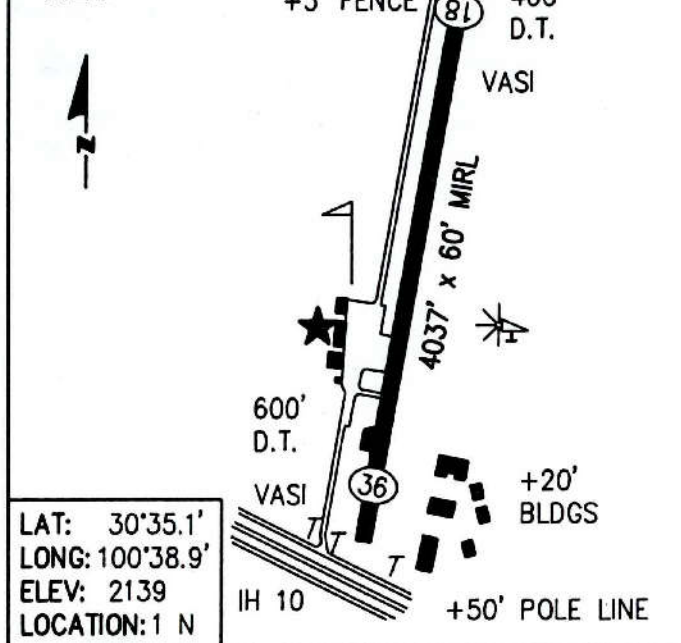
LAT: 29°14.5'  
LONG: 97°37.7'  
ELEV: 280  
LOCATION: 2 S

MANAGER: E.A. DAVIS - PO BOX 326 - 78159  
(512)587-6381  
ATTENDED: DAWN-DUSK LIGHTS: NO  
FUEL: NO CTAF: 122.9 (M)  
REMARKS: FOOD (2 MI); RWY OUTLINED BY 4' TALL FENCES 80' APART





SONORA, Municipal  
E29



LAT: 30°35.1'  
LONG: 100°38.9'  
ELEV: 2139  
LOCATION: 1 N

MANAGER: CURTIS & LISA LIPHAM - PO BOX 367 - 76950  
(915)387-2447

ATTENDED: 24 HRS

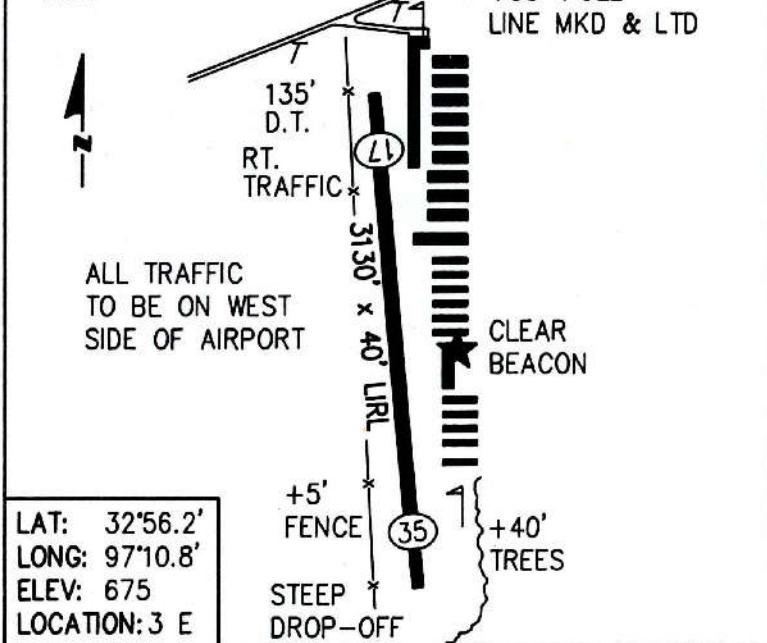
FUEL: 100LL

REMARKS: TRANSPORTATION TO TOWN; PUB APCH; NDB 371 SOA

LIGHTS: RC (122.8)

CTAF: 122.8 (U)

SOUTHLAKE, Goode  
23F



LAT: 32°56.2'  
LONG: 97°10.8'  
ELEV: 675  
LOCATION: 3 E

MANAGER: R.G. GOODE - 1953 W SOUTHLAKE BLVD - 76092  
(817)481-3678

ATTENDED: 8:30A-6:00P (M-F)

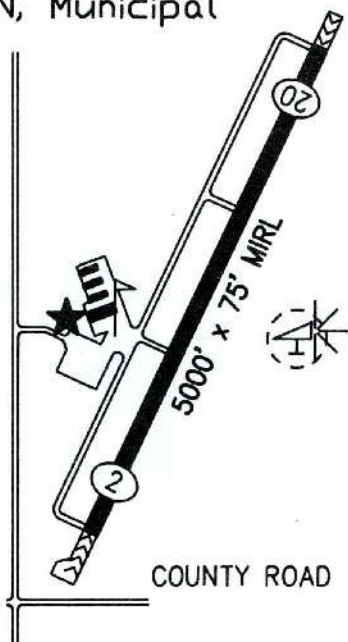
FUEL: 100LL; AUTO

REMARKS: REPAIRS (MJ/MN-E,A); CAMPING AT AIRPORT

LIGHTS: YES

CTAF: 122.9 (M)

**SPEARMAN, Municipal  
E42**

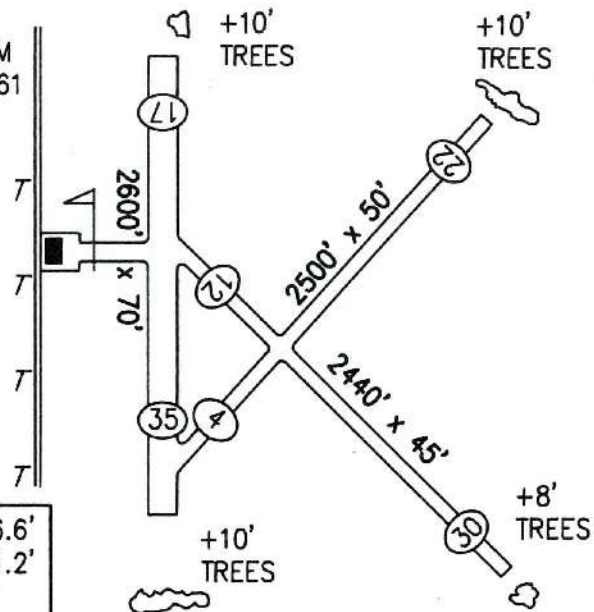
 FM  
760

 LAT: 36°13.2'  
 LONG: 101°11.7'  
 ELEV: 3088  
 LOCATION: 1 N

 MANAGER: JIM MURRAY - CITY MGR - P.O. BOX 37 - 79081  
 (806)659-2524

 ATTENDED: NO                                      LIGHTS: RC (122.8)  
 FUEL: 100LL                                      CTAF: 122.9 (M)  
 REMARKS: TAXI; FOOD-LODGING (2 MI); FUEL (659-2524)

**SPUR, Municipal  
62F**

 FM  
261

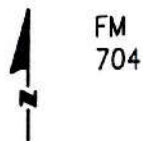
 +30'  
POLE  
LINE

 LAT: 33°26.6'  
 LONG: 100°51.2'  
 ELEV: 2317  
 LOCATION: 2 S

 MANAGER: LARRY MARTIN - 202 N BURLINGTON - 79370  
 (806)271-4512

 ATTENDED: NO                                      LIGHTS: NO  
 FUEL: NO    CTAF: 122.9 (M)  
 REMARKS: FOOD (2 MI)

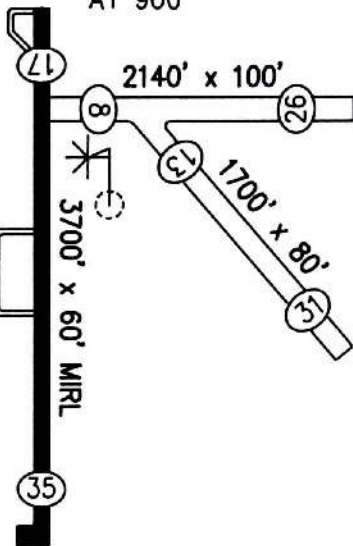
# STAMFORD, Arledge Field

F56



+50'  
ANTENNA

COUNTY ROAD  
AT 900'



LAT: 32°54.6'  
LONG: 99°44.0'  
ELEV: 1560  
LOCATION: 4 SE

MANAGER: HOWARD THATCHER - RT 2 BOX 109 - 79553  
(915)773-3392  
ATTENDED: 8A-5P(M-F); 8A-12N(SAT) LIGHTS: RC (122.8)  
FUEL: 100LL CTAF: 122.8 (U)  
REMARKS: REPAIRS (MJ/MN-E,A; MN-AV); TAXI; FOOD-LODGING (5 MI)

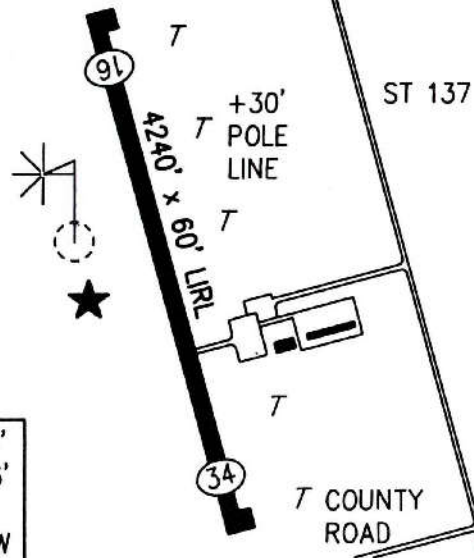
FBO: ALLIED SPRAYERS 773-3392; STAMFORD FLYING SVC 773-3392

# STANTON, Municipal

63F

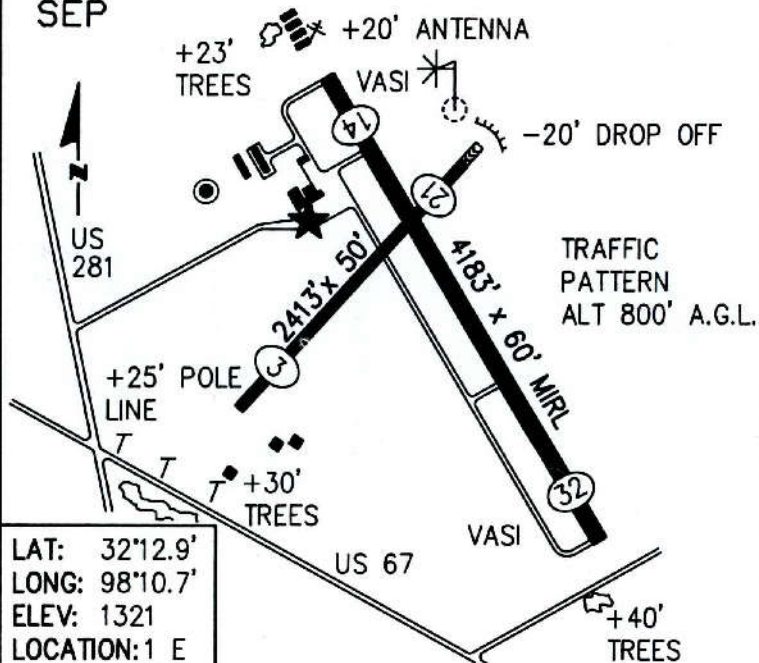


COUNTY ROAD



LAT: 32°10.4'  
LONG: 101°49.3'  
ELEV: 2731  
LOCATION: 3 NW

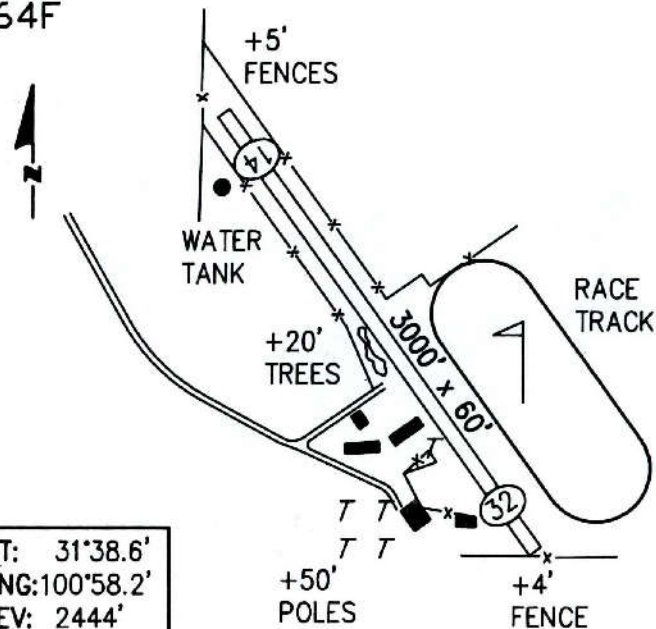
MANAGER: DANNY FRYAR - CITY MGR - PO BOX 370 - 79782  
(915)756-3301  
ATTENDED: NO LIGHTS: YES  
FUEL: NO CTAF: 122.9 (M)  
REMARKS: FOOD-LODGING (2 MI)

**STEPHENVILLE, Clark Field Municipal  
SEP**


LAT: 32°12.9'  
LONG: 98°10.7'  
ELEV: 1321  
LOCATION: 1 E

MANAGER: J. EDWIN FITZGERALD - P.O. BOX 1332 - 76401  
(817)965-2795  
ATTENDED: 8A-6P(M-SAT)12N-5P(SUN) LIGHTS: YES  
FUEL: 100LL; JET-A CTAF: 122.8 (U)  
REMARKS: REPAIRS (MJ/MN-E,A); COURTESY CAR; FOOD-LODGING  
(1/4 MI); PUB APCH; NDB 223 SEP; FOR FUEL AFTER  
HOURS (965-6102 OR 968-6445)

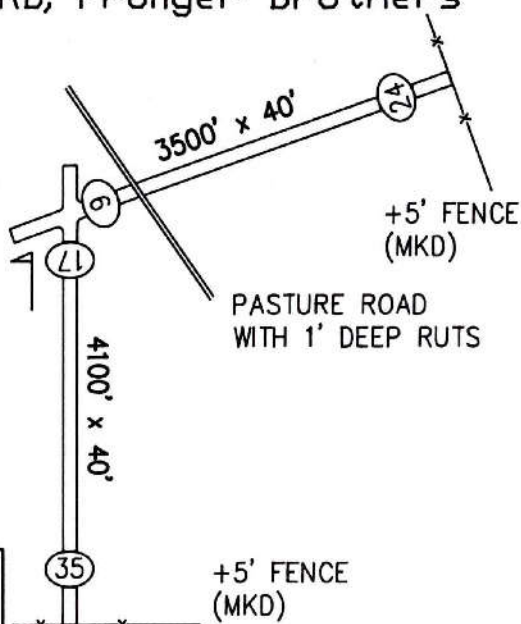
FBO: C & F AVIATION 965-2795

**STERLING CITY, Alvie Cole Ranch  
64F**


LAT: 31°38.6'  
LONG: 100°58.2'  
ELEV: 2444'  
LOCATION: 12 S

MANAGER: ALVIE COLE - 1207 S BRYANT BLVD - SAN ANGELO, TX  
ZIP: 76903 (915)658-5074  
ATTENDED: IRREGULAR LIGHTS: NO  
FUEL: NO CTAF: 122.9 (M)  
REMARKS: PHONE AT AIRPORT (378-2084); WATCH FOR LIVESTOCK  
ON RWY

STRATFORD, Pronger Brothers  
3E7

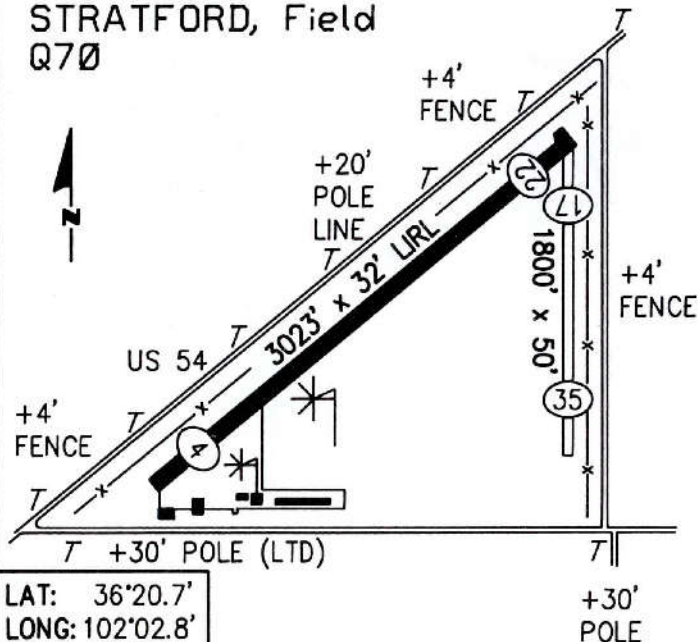


LAT: 36°13.2'  
LONG: 102°06.2'  
ELEV: 3722  
LOCATION: 8 SW

+5' FENCE  
(MKD)

MANAGER: A.E. PRONGER, JR. - RT 2 BOX 14 - 79084  
(806)769-4474  
ATTENDED: NO LIGHTS: NO  
FUEL: NO CTAF: 122.9 (M)  
REMARKS: FOOD-LODGING (8 MI); WATCH FOR CATTLE ON RWYS

STRATFORD, Field  
Q70

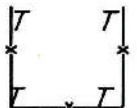


LAT: 36°20.7'  
LONG: 102°02.8'  
ELEV: 3667  
LOCATION: 1 NE

+30'  
POLE

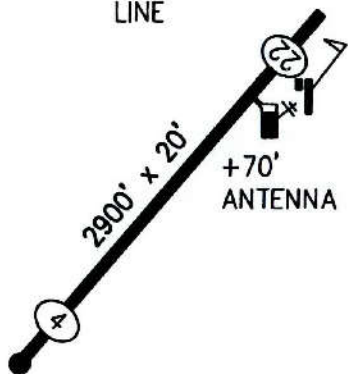
MANAGER: J.H. CRAWFORD - PO BOX 960 - 79084  
(806)396-2127  
ATTENDED: PHONE REQ LIGHTS: YES  
FUEL: 100LL CTAF: 122.8 (U)  
REMARKS: TRANSPORTATION TO TOWN; FOOD-LODGING (1 MI);  
PUB APCH

**SUDAN, Airport**  
**9XS6**

 +35'  
 POLE  
 LINE

 +3'  
 FENCE

 +140' BLDG  
 AT 3500'

 +70'  
 ANTENNA

 PAVED  
 ROAD

**LAT:** 34°03.2'  
**LONG:** 102°31.3'  
**ELEV:** 3769  
**LOCATION:** 1 S

**MANAGER:** GLEN CARDWELL - P.O. BOX 513 - 79371  
 (806)227-2252  
**ATTENDED:** 8:00A-7:00P      **LIGHTS:** NO  
**FUEL:** 100LL (EMERGENCY ONLY)      **CTAF:** 122.9 (M)  
**REMARKS:** TRANSPORTATION TO TOWN; FOOD-LODGING (1/2 MI);  
 FOR FUEL CALL APT MGR

**SULPHUR SPRINGS, Municipal**  
**SLR**

 LAKE SULPHUR  
 SPRINGS

**TRAFFIC PATTERN**  
**ALTITUDE**  
 800' AGL SINGLE  
 1500' AGL TWIN

 WATCH  
 FOR BIRDS

 +35'  
 TREES

5000' x 75' MIRL

36

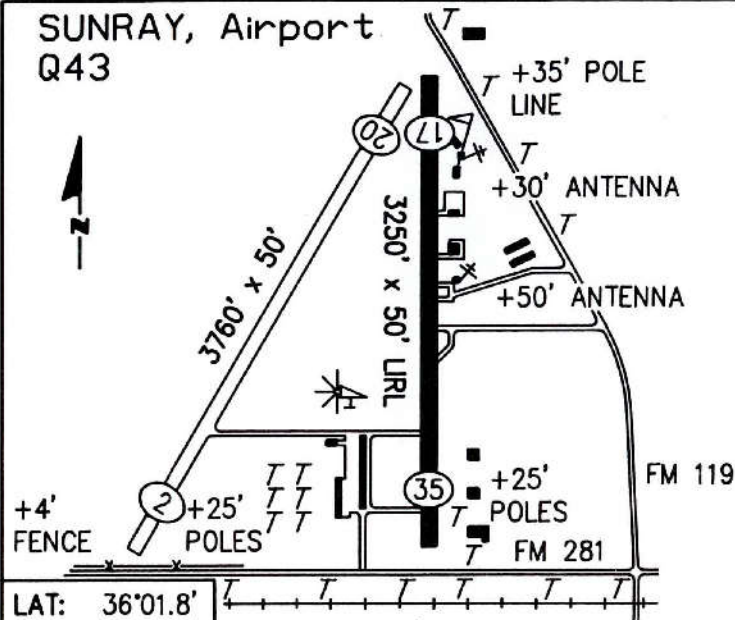
ST 19

**LAT:** 33°09.6'  
**LONG:** 95°37.3'  
**ELEV:** 489  
**LOCATION:** 2 NW

**MANAGER:** RICHARD CALDWELL - RT 4 1220 AIRPORT RD - 75482  
 (903)885-4911  
**ATTENDED:** 8:00A-DUSK      **LIGHTS:** YES  
**FUEL:** 100LL; JET-A      **CTAF:** 122.8 (U)  
**REMARKS:** REPAIRS (MJ/MN-E,A); TAXI; COURTESY CAR; FOOD-  
 LODGING (3 MI); PUB APCH; NDB 338 BHG

**FBO:** CALDWELL AVIATION 885-4911

SUNRAY, Airport  
Q43

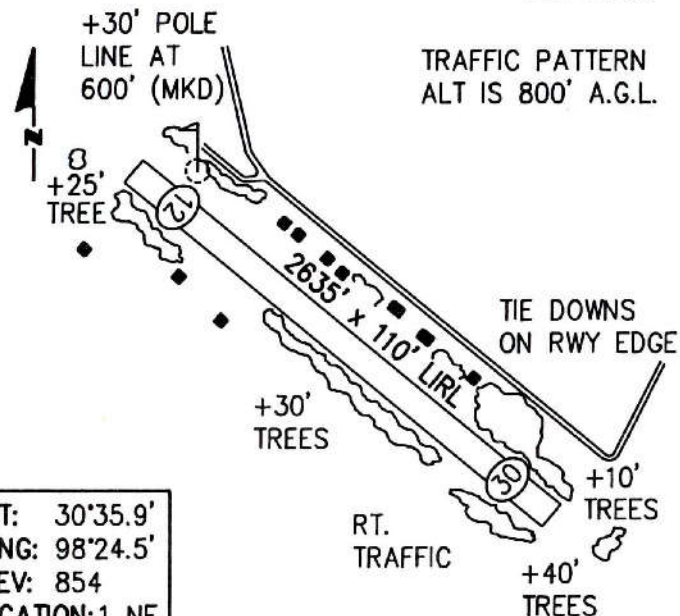


LAT: 36°01.8'  
LONG: 101°49.7'  
ELEV: 3507  
LOCATION: 1 NW

+35' POLE LINE  
BURIED IN APCH

MANAGER: DOW BREWER - MAYOR - PO BOX 360 - 79086  
(806)948-4111  
ATTENDED: IRREGULAR LIGHTS: YES  
FUEL: 100LL CTAF: 122.9 (M)  
REMARKS: FOOD (1 MI); HEAVY CROP DUSTER USE

SUNRISE BEACH VILLAGE, Sunrise  
2KL Beach



LAT: 30°35.9'  
LONG: 98°24.5'  
ELEV: 854  
LOCATION: 1 NE

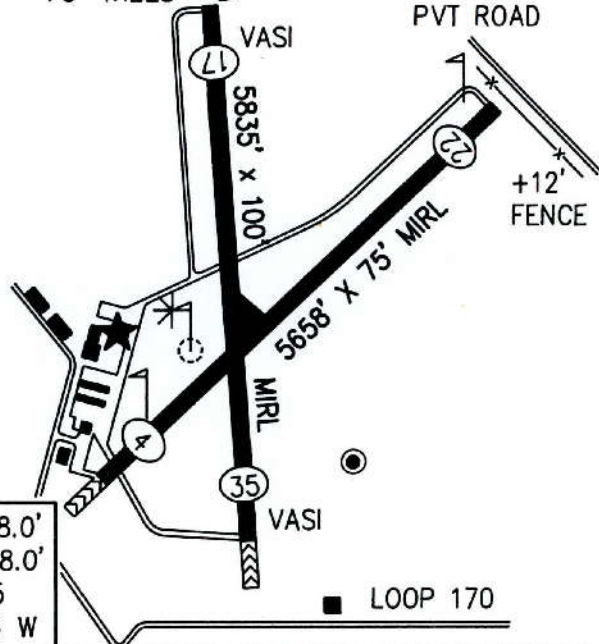
TRAFFIC PATTERN  
ALT IS 800' A.G.L.

MANAGER: JACK C. JOERNS - 805 CIRCLE DR - 78643  
(915)388-6078  
ATTENDED: 8:00A-5:00P M-F LIGHTS: YES  
FUEL: NO CTAF: 122.9 (M)  
REMARKS: REPAIRS (MJ/MN-E,A); FOOD-LODGING (2 MI); RC MODEL  
ACFT OCCASIONALLY USE FIELD; WATCH FOR DEER ON RWY  
FBO: JIMBO AERO 388-6221; PIPPIN-YORK FLYING MACHINE CO.  
388-9018; TOM'S AIRCRAFT, ETC. 388-3942

## SWEETWATER, Avenger Field

SWW

+5' TREES



LAT: 32°28.0'  
 LONG: 100°28.0'  
 ELEV: 2385  
 LOCATION: 3 W

MANAGER: MIKE MURPHEY - RT 3 BOX 17 - 79556  
 (915)235-8478

ATTENDED: DAWN-DUSK

FUEL: 100LL; JET-A

REMARKS: REPAIRS (MJ/MN-E); COURTESY CAR; FOOD-LODGING (4 MI);  
 PUB APCH; NDB 275 SWW

LIGHTS: RC (122.8)

CTAF: 122.8 (U)

FBO: AVENGER AVIATION 235-8478

## TAHOKA, T-Bar

2F 4

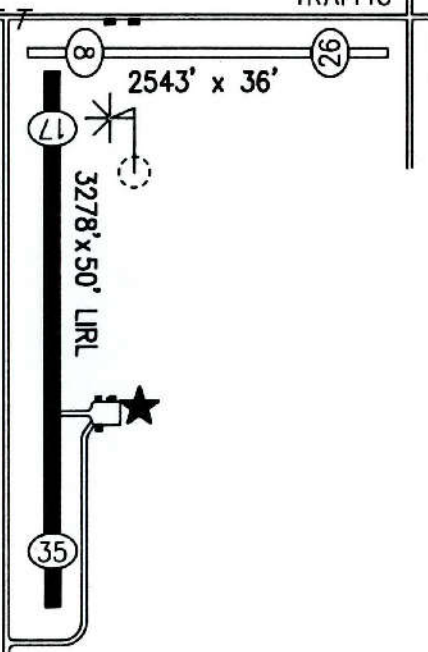
RT.

TRAFFIC

+20'  
 POLE  
 LINE  
 (LTD)

RT.  
 TRAFFIC

DIRT  
 ROAD



LAT: 33°10.6'  
 LONG: 101°49.2'  
 ELEV: 3126  
 LOCATION: 1 NW

MANAGER: BARRY PITTMAN - CITY MGR - P.O. BOX 300 - 79373  
 (806)998-4211

ATTENDED: NO

FUEL: NO

REMARKS: COURTESY CAR; FOOD-LODGING (1 1/2 MI)

LIGHTS: RC (122.9)

CTAF: 122.9 (M)



# PARTNERSHIP FOR CHANGE

Business ♦ Industry  
Government ♦ Education

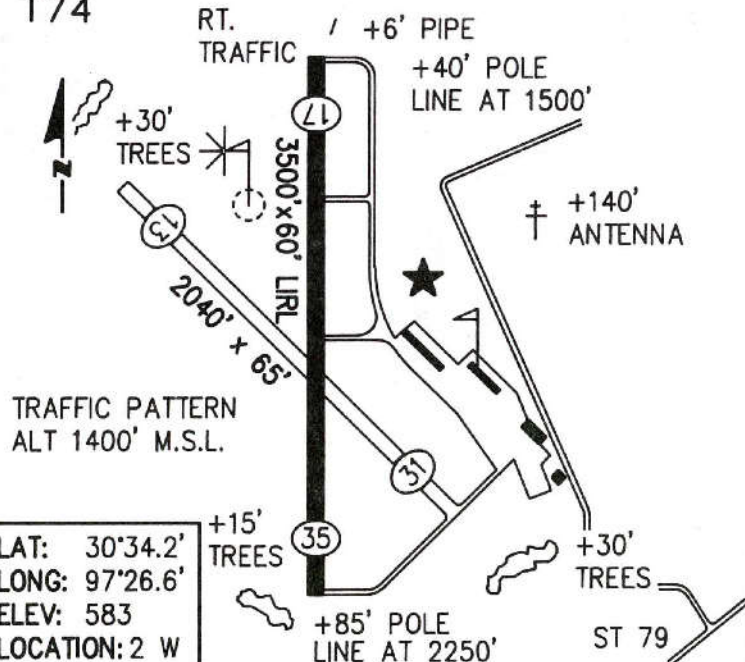
T  
A  
S  
E  
F



## Texas Aviation and Space Education Forum

3801 Campus Drive, Waco, Texas, 76705  
(817) 867-4838 ♦ FAX (817) 799-0836

TAYLOR, Municipal  
T74



LAT: 30°34.2'  
LONG: 97°26.6'  
ELEV: 583  
LOCATION: 2 W

MANAGER: JIM PRATER - RT 4 BOX 13 - 76574  
(512)352-2152 OR 352-5982

ATTENDED: 8:00A-6:00P

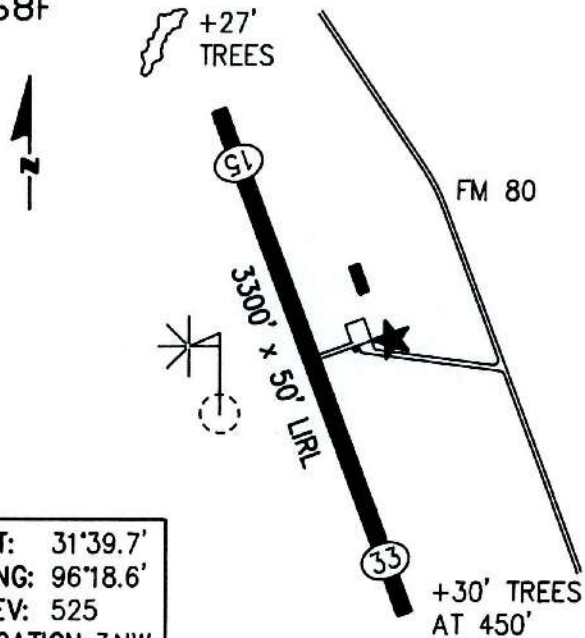
LIGHTS: YES

FUEL: 100LL

CTAF: 122.8 (U)

REMARKS: COURTESY CAR; FOOD-LODGING (1/8 MI); TURF RWY VERY ROUGH; PUB APCH

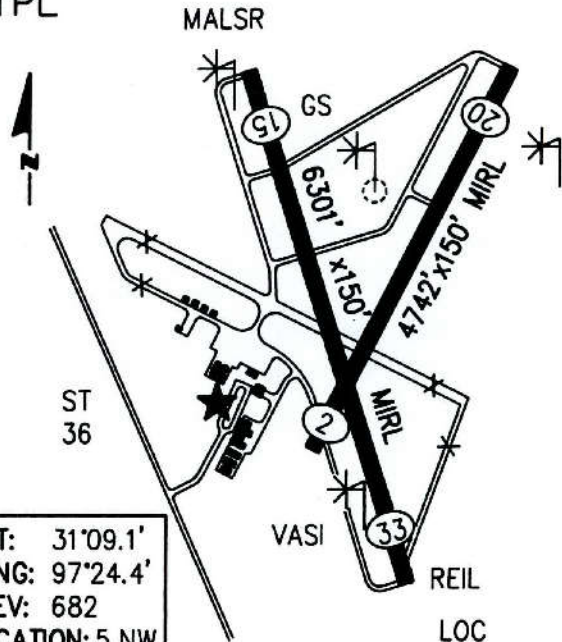
FBO: CEN-TEX FLYING SVC; TAYLOR FLYING SVC

**TEAGUE, Municipal**  
**68F**


LAT: 31°39.7'  
 LONG: 96°18.6'  
 ELEV: 525  
 LOCATION: 3NW

MANAGER: TOMMY McBRIDE - RT 1 BOX 74-2 - 75860  
 (817)739-3203 OR 739-2502  
 ATTENDED: NO LIGHTS: YES  
 FUEL: NO CTAF: 122.9 (M)  
 REMARKS: REPAIRS (MJ/MN-E,A BY PRIOR ARRANGEMENT); RENT CAR;  
 FOOD-LODGING (2 MI)

FBO: TEAGUE AVIATION 739-8097

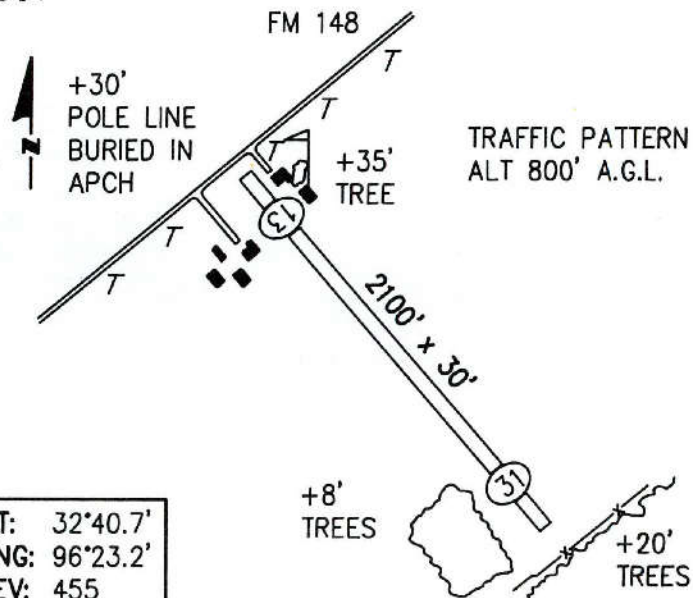
**TEMPLE, Draughton-Miller Municipal**  
**TPL**


LAT: 31°09.1'  
 LONG: 97°24.4'  
 ELEV: 682  
 LOCATION: 5 NW

MANAGER: DAVID M. ROUSH - RT 5 BOX 158 F - 79501  
 (817)773-4281 OR 773-7067  
 ATTENDED: 5:00A-10:00P LIGHTS: RC (123.0)  
 FUEL: 100LL; JET-A CTAF: 123.0 (U)  
 REMARKS: REPAIRS (MJ/MN-E,A); RENT CAR; TAXI; FOOD-LODGING  
 (3 MI); PUB APCH; LANDING FEE FOR PART 135 AIRCRAFT

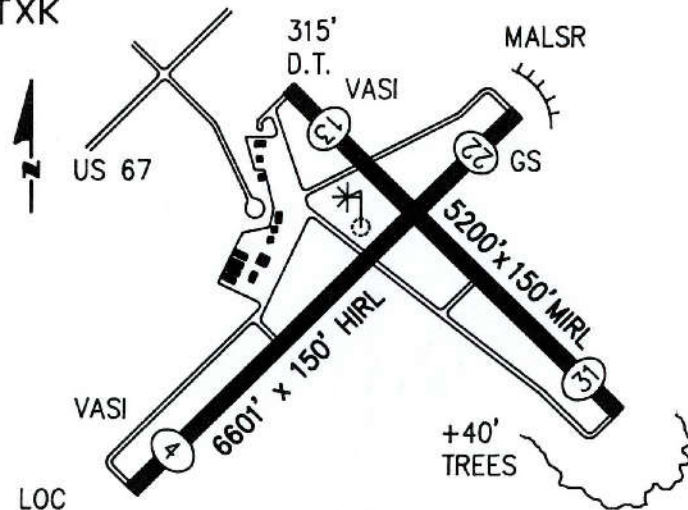
FBO: GAZELLE AIR 773-0101; SKYDIVE TEMPLE 778-4200



**TERRELL, Parker Field**  
**69F**


**LAT:** 32°40.7'  
**LONG:** 96°23.2'  
**ELEV:** 455  
**LOCATION:** 7 SW

**MANAGER:** A.L. PARKER - RT 3 BOX 131 - 75160  
 (214)226-3584 OR 552-3647  
**ATTENDED:** 8:00A-6:00P **LIGHTS:** NO  
**FUEL:** NO **CTAF:** 122.9 (M)  
**REMARKS:** FOOD-LODGING (7 MI); RWY VERY SOFT WHEN WET

**TEXARKANA, Regional**  
**TXK**


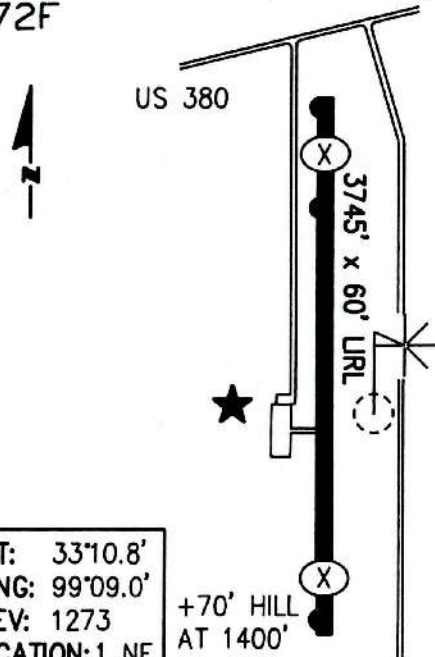
**LAT:** 33°27.2'  
**LONG:** 93°59.4'  
**ELEV:** 389  
**LOCATION:** 3 NE

**TRAFFIC PATTERN ALT**  
 1200' M.S.L. SINGLE ENGINE  
 1600' M.S.L. MULTI ENGINE AND  
 HIGH PERFORMANCE

**MANAGER:** PAULA NEESON - 201 AIRPORT DR - TEXARKANA, AR/TX  
 ZIP: 75502 (501)774-2171  
**ATTENDED:** 24 HRS **LIGHTS:** RC (125.7)  
**FUEL:** 100LL; JET-A **CTAF:** 125.7 (TWR) ATIS: 120.2  
**REMARKS:** REPAIRS (MJ/MN-E,A); UNICOM: 122.95  
 TAXI; FOOD (ON FIELD); LODGING (1.5 MI); PUB APCH;  
 NDB 247 TX; TOWER HOURS (6:00A-10:00P)

**FBO:** TAC AIR 773-6969

**THROCKMORTON, Municipal**  
**72F**



**CAUTION!**  
AIRPORT CLOSED  
CHECK NOTAMS  
FOR CURRENT  
STATUS

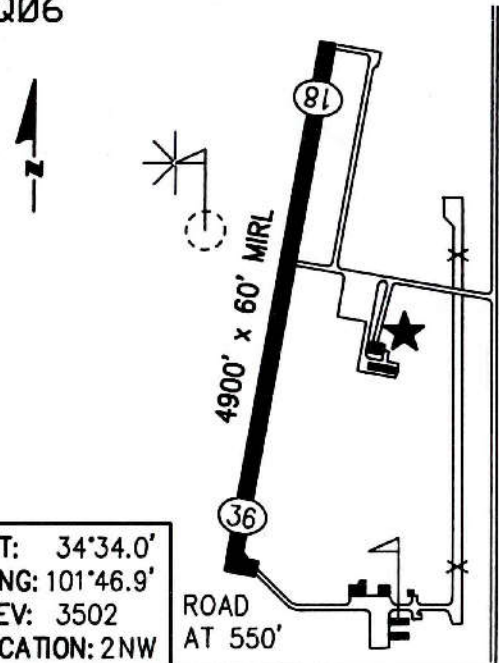
**LAT:** 33°10.8'  
**LONG:** 99°09.0'  
**ELEV:** 1273  
**LOCATION:** 1 NE

+70' HILL  
AT 1400'

**MANAGER:** DWAYNE BOREN - P.O. BOX 326 - 76083  
(817)849-4411  
**ATTENDED:** NO  
**FUEL:** NO  
**REMARKS:** FOOD (1 MI); AIRPORT CLOSED, CHECK NOTAMS FOR CURRENT STATUS

**LIGHTS:** YES  
**CTAF:** 122.9 (M)

**TULIA, Tulia/Swisher Co. Municipal**  
**Q06**



**LAT:** 34°34.0'  
**LONG:** 101°46.9'  
**ELEV:** 3502  
**LOCATION:** 2NW

ROAD  
AT 550'

**MANAGER:** STEVE RAWSON - 1000 NW 11TH - 79088  
(806)995-4838  
**ATTENDED:** 6:00A-6:00P  
**FUEL:** 100LL  
**REMARKS:** TRANSPORTATION TO TOWN; FOOD-LODGING (2 MI); FOR SERVICE AFTER HOURS 995-3327 OR 995-4838

**LIGHTS:** RC (122.8)  
**CTAF:** 122.7 (U)

## TYLER, Pounds Field

TYR

MALSR

+30' TREE

+30' TREE

AT 1400'

+26' TREE  
AT 1050'

VASI

216'

D.T.

5065' x 150'

MIRL

VOR

7199' x

150'

MIRL

5201' x 150'

35

35

35

35

35

35

35

35

35

35

35

35

35

35

35

35

35

35

35

35

+19'  
TREE+42' TREE  
AT 1365'ODALS  
LOC  
+25' TREELAT: 32°21.2'  
LONG: 95°24.1'  
ELEV: 544  
LOCATION: 3 WMANAGER: LORETTA SCOTT - RT 2 BOX 855 - 75704  
(903)592-7395

ATTENDED: 8:30A-9:30P

FUEL: 100LL; JET-A

REMARKS: REPAIRS (MJ/MN-E,A,AVI)

LIMO; TAXI; COURTESY CAR; RENT CAR; FOOD-LODGING (6 MI); PUB APCH;

NDB 320 TY FBO: EXECUTIVE AVI 597-1334; JOHNSON AVI 593-4343;

TYLER AERO 595-4255

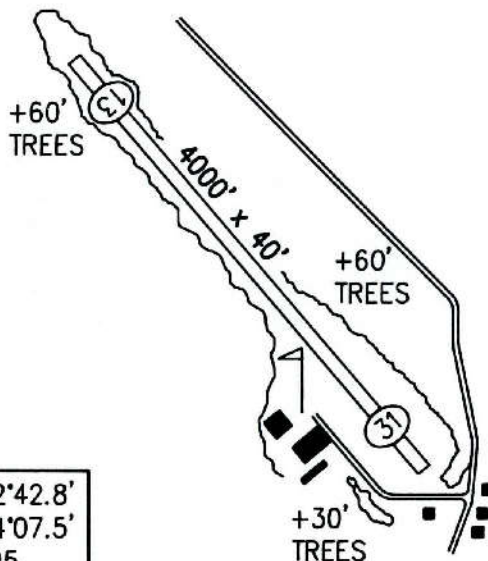
LIGHTS: RC (120.1 AFTER 9:30P)

CTAF: 120.1 (TWR); ATIS: 126.25

UNICOM: 122.95

## UNCERTAIN, Fly 'N' Fish Lodge

Ø4T

LAT: 32°42.8'  
LONG: 94°07.5'  
ELEV: 195  
LOCATION: ØNWMANAGER: KEN DRUSCH-2300 BAMBOO DR. N101-ARLINGTON, TEXAS  
ZIP: 76006 PHONE: (817)633-3465 OR 649-2456

ATTENDED: NO

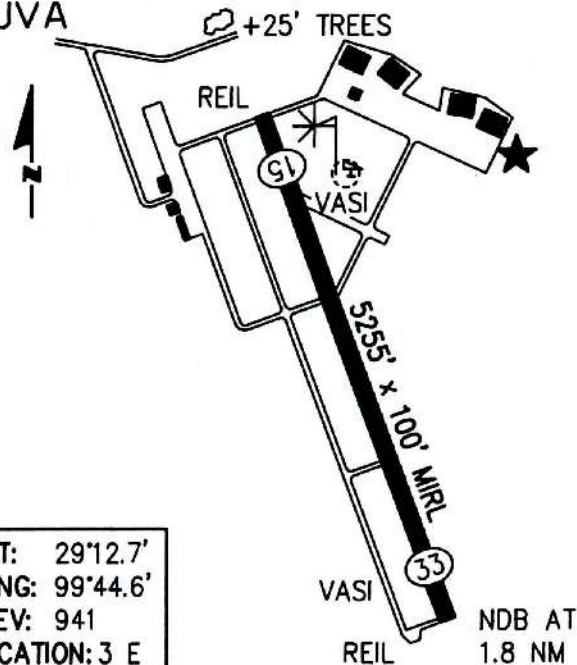
FUEL: NO

REMARKS: FOOD-LODGING (ON AIRPORT)

LIGHTS: NO

CTAF: 122.9 (M)

UVALDE, Garner Field  
UVA

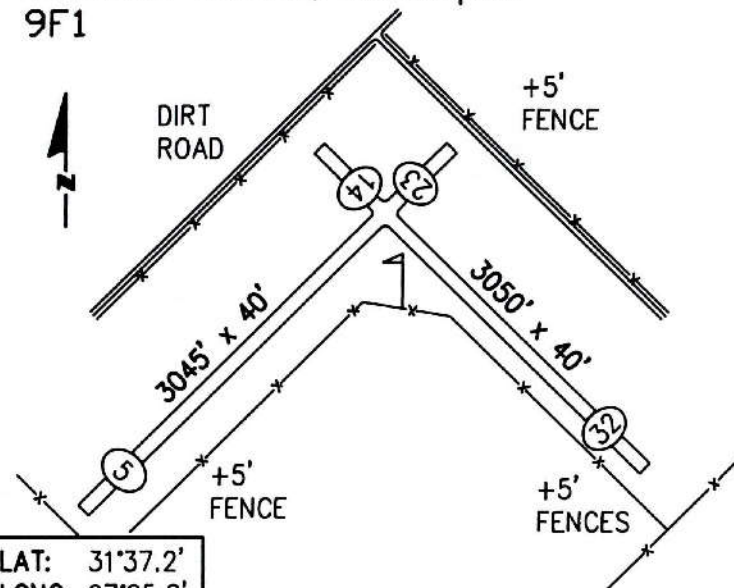


LAT: 29°12.7'  
LONG: 99°44.6'  
ELEV: 941  
LOCATION: 3 E

MANAGER: MARK HUFFSTUTLER - P.O. BOX 5184 - 78801  
(512)278-4481  
ATTENDED: DAYLIGHT LIGHTS: RC (122.8)  
FUEL: 100LL; JET-A CTAF: 122.8 (U)  
REMARKS: REPAIRS (MJ/MN-E,A); TAXI; COURTESY CAR; RENT CAR;  
FOOD-LODGING (3 MI); PUB APCH; NDB 281 UVA

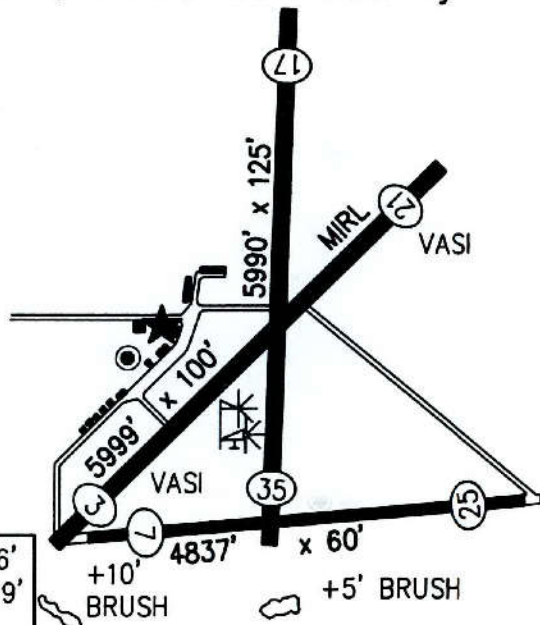
FBO: UVALDE FLIGHT CENTER 278-4481

VALLEY MILLS, Municipal  
9F1



LAT: 31°37.2'  
LONG: 97°25.8'  
ELEV: 751  
LOCATION: 3 SE

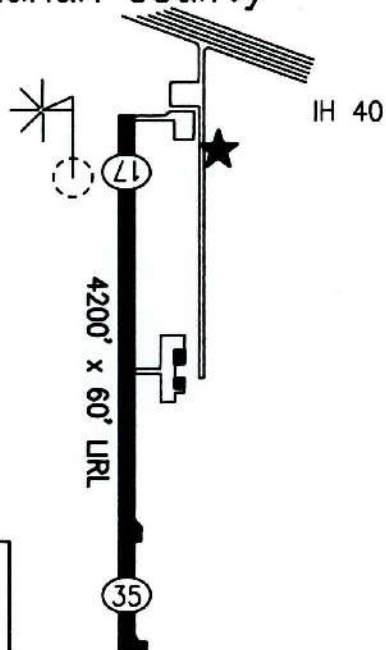
MANAGER: HOWARD HILLIN - MAYOR - P.O. BOX 641 - 76689  
(817)932-6146  
ATTENDED: NO LIGHTS: NO  
FUEL: NO CTAF: 122.9 (M)  
REMARKS: FOOD-LODGING (4 MI); RWYS MARKED WITH WHITE PAINTED  
TIRES; RWYS SOFT WHEN WET

**VAN HORN, Culberson County  
VHN**


LAT: 31°03.6'  
LONG: 104°46.9'  
ELEV: 3955  
LOCATION: 3 NE

MANAGER: OSCAR ESPINOZA - CO COMM - PO BOX 884 - 79855  
(915)283-2237  
ATTENDED: 24 HRS  
FUEL: 100LL; JET-A  
REMARKS: RENT CAR; COURTESY CAR; FOOD-LODGING (4 MI); PUB  
APCH; NDB 233 VHN; RWY 17-35 EMERGENCY USE ONLY  
LIGHTS: YES  
CTAF: 122.8 (U)

FBO: VAN HORN AVIATION SERVICE 283-2237

**VEGA, Oldham County  
E52**


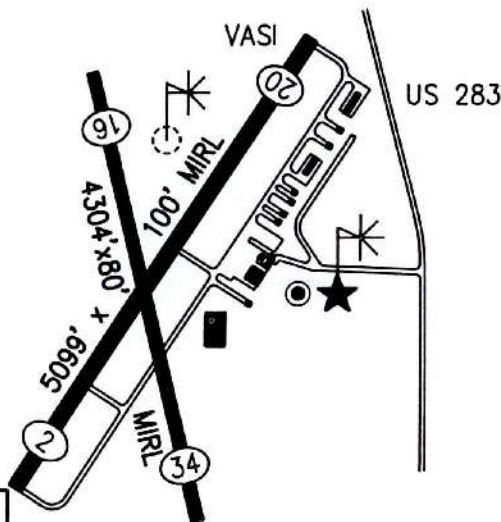
LAT: 35°13.9'  
LONG: 102°23.9'  
ELEV: 3995  
LOCATION: 2 SE

MANAGER: DONALD KNOX - PO BOX 104 - 79092  
(806)267-2589  
ATTENDED: NO  
FUEL: NO  
REMARKS: COURTESY CAR; FOOD-LODGING (2 MI)  
LIGHTS: YES  
CTAF: 122.9 (M)

FBO: CAPROCK AVIATION 267-2477



VERNON, Wilbarger County  
F05



LAT: 34°13.5'  
LONG: 99°17.0'  
ELEV: 1264  
LOCATION: 4 N

MANAGER: CLOIS WOODARD - RT 2 - 76384  
(817)552-2182

ATTENDED: 8:00A-5:00P LIGHTS: YES (VASI RC 122.8)

FUEL: 100LL; JET-A CTAF: 122.8 (U)

REMARKS: REPAIRS (MJ/MN-E,A); TAXI; RENT CAR; FOOD-LODGING  
(5 MI); PUB APCH; NDB 230 VRT

# VESTA REA



## AND ASSOCIATES

### Business Development

- Lead Development
- Team Creation
- Presentation Strategies

### Governmental Relations

- Lobby Seminars
- Issue Monitoring

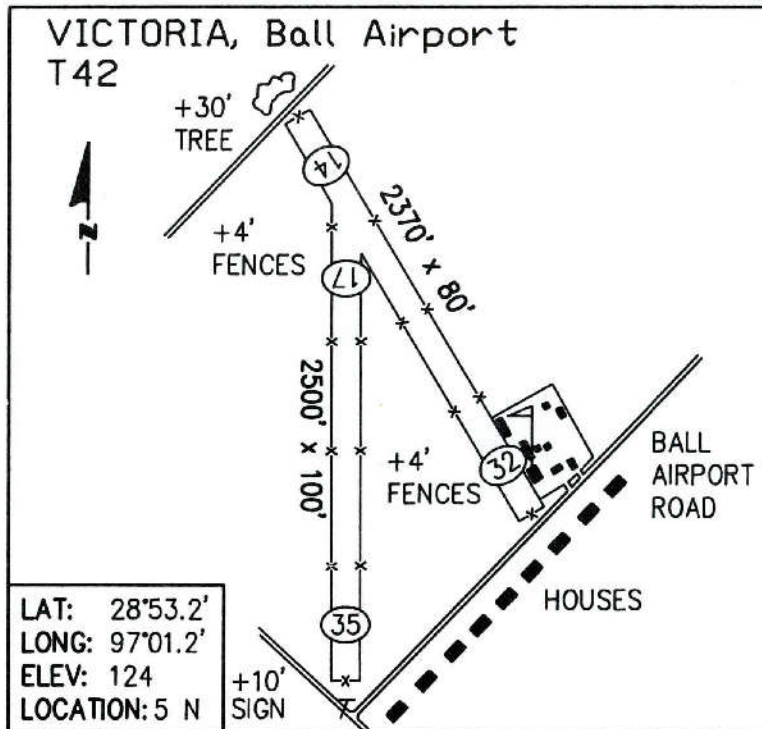
### Community Relations

- Public Hearings/Meetings Coordination

### Communications

- Press Releases/Articles
- Events Coordination
- Newsletters/Brochures  
for the Aviation Industry

P. O. Box 73643 • Houston, Texas 77273  
713/376-4202 • FAX:713/251-7649



MANAGER: A.W. KENNE - 404 BALL AIRPORT RD - 77904  
(512)575-1851

ATTENDED: IRREGULAR

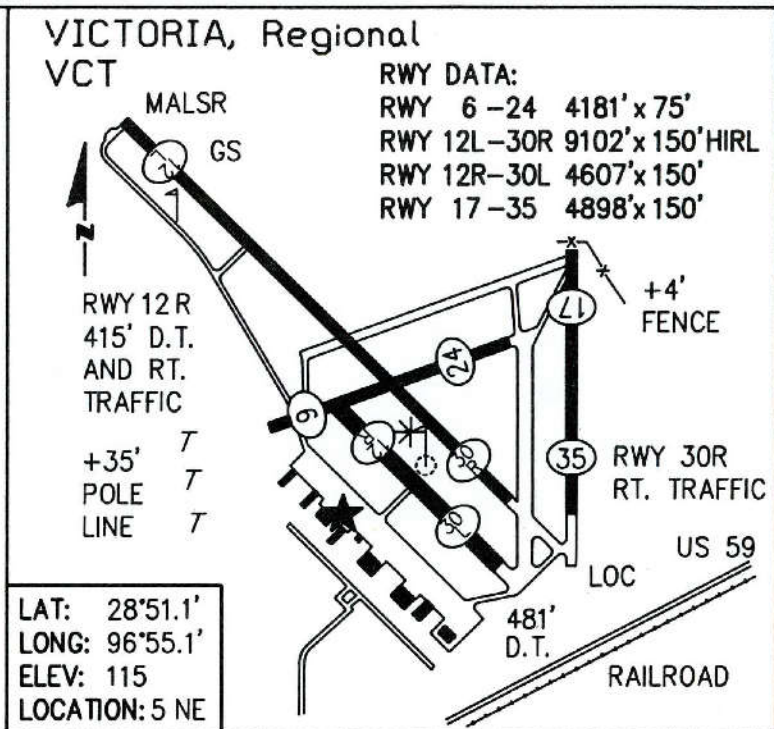
LIGHTS: NO

FUEL: 100LL; AUTO

CTAF: 122.9 (M)

REMARKS: REPAIRS (MN-E,A); FOOD-LODGING (5 MI); DO NOT FLY OVER HOUSES TO SOUTHEAST OF AIRPORT EXCEPT IN HIGH WIND CONDITIONS

FBO: A.W. KENNE 575-6030



MANAGER: PATRICK RHODES - RT. 6 REGIONAL AIRPORT - 77904  
(512)578-2704

ATTENDED: 6:00A-10:00P

LIGHTS: YES (RC MALSR 122.7)

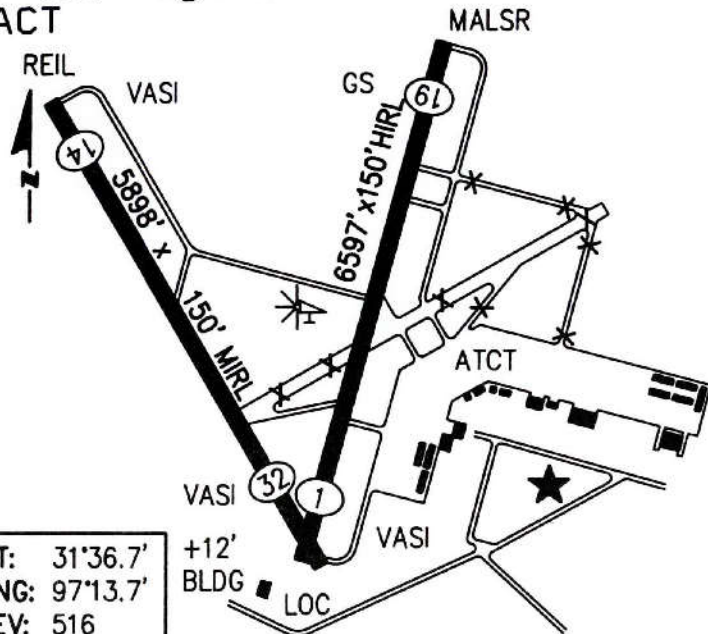
FUEL: 100LL; JET-A

CTAF: 122.7 (U)

REMARKS: REPAIRS (MJ/MN-E,A,AVI); RENT CAR; TAXI; FOOD-LODGING (5 MI); PUB APCH; NDB 226 VC

FBO: AIR EXEC, INC. 578-3506; VICTORIA AVIATION SER, INC. 578-1221

**WACO, Regional  
ACT**

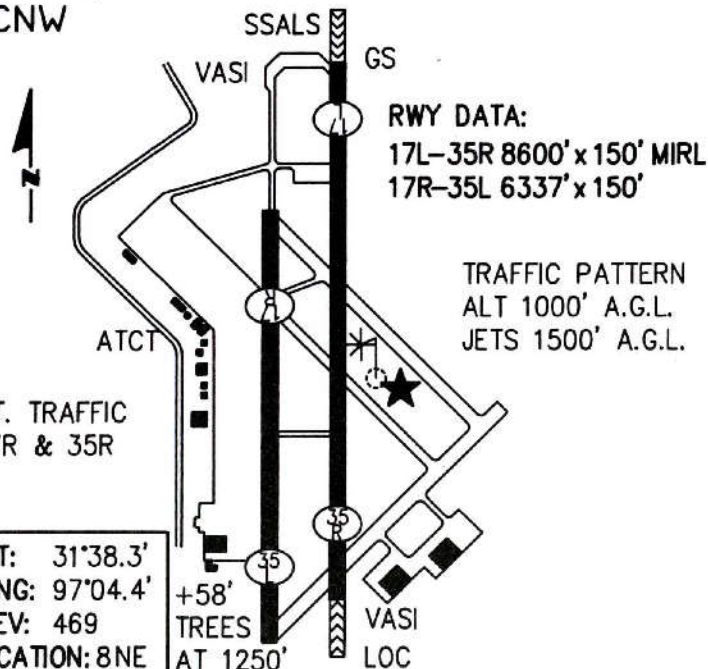


LAT: 31°36.7'  
LONG: 97°13.7'  
ELEV: 516  
LOCATION: 5NW

MANAGER: WALT SCHRUPP - RT 10 BOX 173-T - 76708  
(817)752-2161  
ATTENDED: 7:00A-11:00P LIGHTS: YES (RC MALSR 135.2)  
FUEL: 100LL; JET-A CTAF: 135.2 (TWR); ATIS: 123.85  
REMARKS: REPAIRS (MJ/MN-E,A,AVI); UNICOM: 122.95  
LIMO; TAXI; FOOD (ON FIELD); LODGING (6 MI);  
PUB APCH; NDB 242 AC

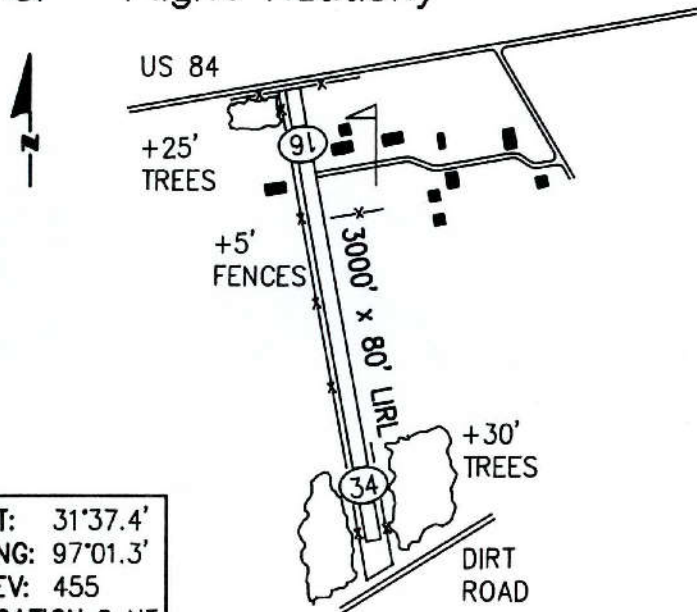
FBO: TEXAS AERO 752-9731

**WACO, TSTI-Waco  
CNW**



LAT: 31°38.3'  
LONG: 97°04.4'  
ELEV: 469  
LOCATION: 8NE

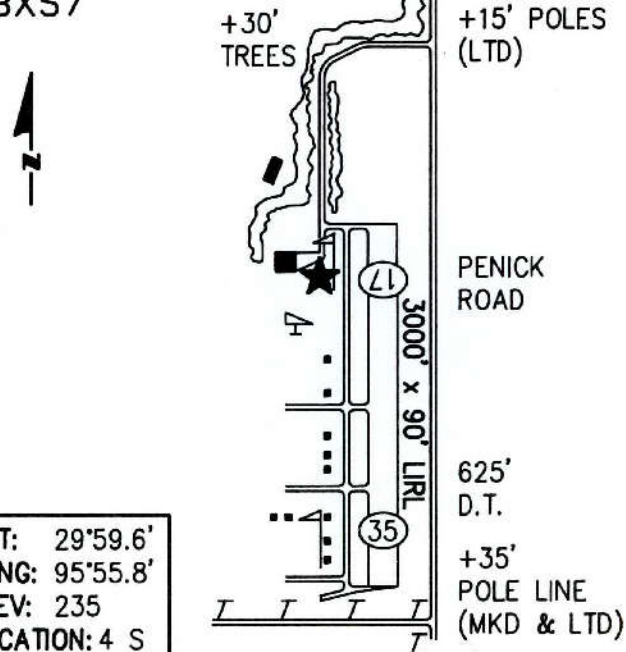
MANAGER: PATRICK L. MCGEE - TSTI APT MGR - 76705  
(817)867-4807  
ATTENDED: 8:00A-DUSK (MON-FRI) LIGHTS: RC (121.7) VASI (124.0)  
FUEL: 100LL; JET-A; JP-4 CTAF: 124.0 (TWR); UNICOM: 122.95  
REMARKS: REPAIRS (MJ/MN-E,A); TAXI; FOOD-LODGING (1/2 MI); PUB  
APCH; NDB 283 CN; NDB 400 ROB; NIGHT OPS REQUIRE  
24 HOUR NOTICE W/FEE CHARGED; OXYGEN AVAILABLE

**WACO, Wings For Christ Intl  
73F Flight Academy**


LAT: 31°37.4'  
LONG: 97°01.3'  
ELEV: 455  
LOCATION: 8 NE

MANAGER: BARBARA HULL - RT 4 BOX 825 D - 76705  
(817)799-2212  
ATTENDED: 24 HRS  
FUEL: NO  
REMARKS: TRANSPORTATION TO TOWN; FOOD-LODGING (8 MI)

LIGHTS: PHONE (799-3361/2212)  
CTAF: 122.9 (M)

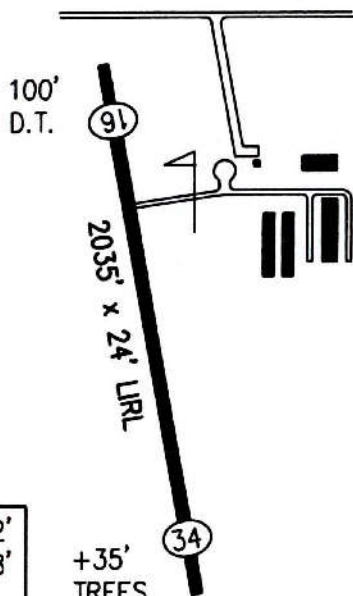
**WALLER, Skylake  
3XS7**


LAT: 29°59.6'  
LONG: 95°55.8'  
ELEV: 235  
LOCATION: 4 S

MANAGER: DAVID CULLOP-WALLER COUNTRY CLUB-15357 PENICK ROAD  
ZIP: 77484 (409)372-3609  
ATTENDED: 24 HRS  
FUEL: 100LL  
REMARKS: REPAIRS (MJ-E; MN-A); COURTESY CAR; FOOD-LODGING (3 MI)

LIGHTS: YES  
CTAF: 122.8 (U)

WAXAHACHIE, O'Brien Airpark  
F25

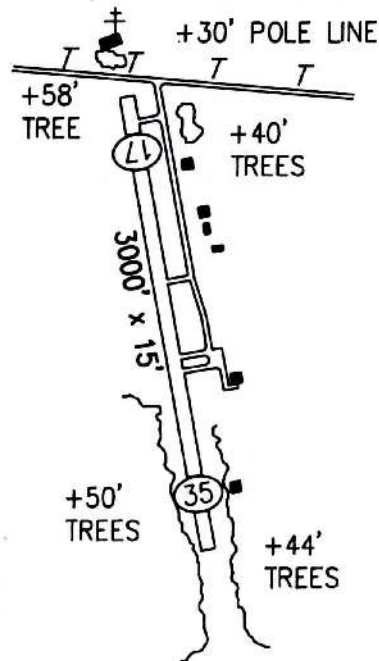


LAT: 32°29.2'  
LONG: 96°50.8'  
ELEV: 650  
LOCATION: 6 N

+35'  
TREES  
AT 750'

MANAGER: FRED SHANNON - 105 SCHLEY ROAD - RED OAK, TEXAS  
ZIP: 75154 (214)576-8503  
ATTENDED: 7:00A-8:00P LIGHTS: PHONE REQ (576-8503)  
FUEL: 100LL CTAF: 122.8 (U)  
REMARKS: REPAIRS (MN-E,A); TRANSPORTATION TO TOWN; FOOD-  
LODGING (6 MI); FOR FUEL AFTER HRS (617-3727)

WEATHERFORD, Horseshoe Bend  
F78

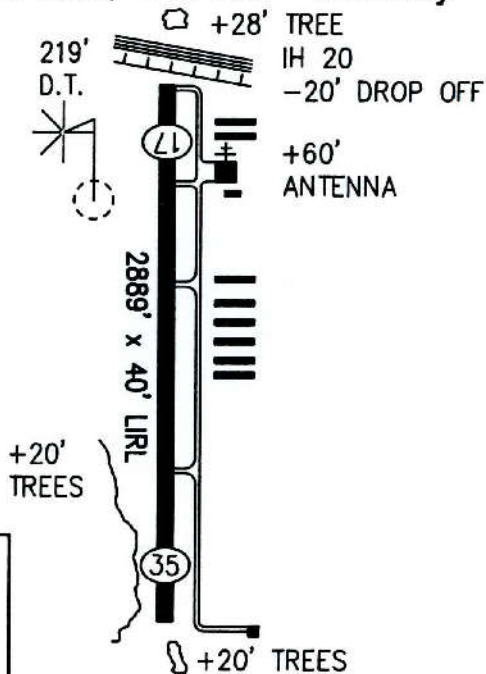


LAT: 32°34.4'  
LONG: 97°52.3'  
ELEV: 715  
LOCATION: 12SW

MANAGER: SHERRY HAMILTON - 305 LIPAN TRAIL - 76087  
(817)594-6454  
ATTENDED: NO LIGHTS: NO  
FUEL: NO CTAF: 122.9 (M)  
REMARKS: FOOD (1/4 MI); LODGING (15 MI); WATCH FOR DEER AND  
AUTOS ON RUNWAY

## WEATHERFORD, Parker County

WEA



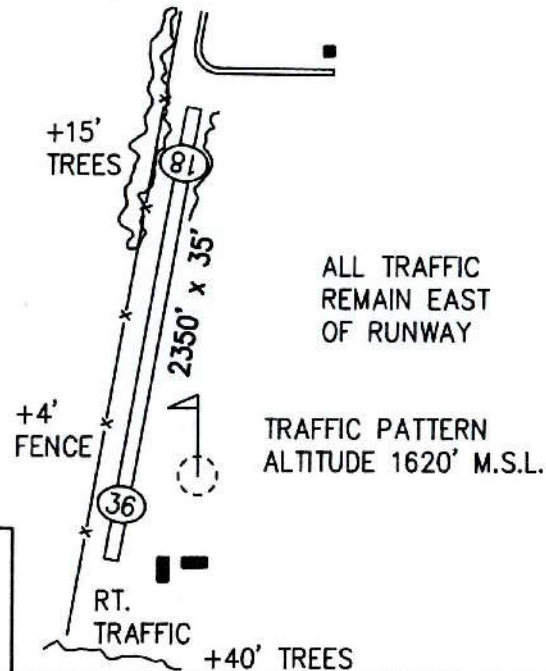
LAT: 32°44.8'  
 LONG: 97°40.9'  
 ELEV: 990  
 LOCATION: 5 E

MANAGER: KELLY BARNETT - 3816 FT WORTH HWY - 76087  
 (817)599-7772  
 ATTENDED: 8:00A-6:00P LIGHTS: YES  
 FUEL: 100LL; AUTO CTAF: 122.7 (U)  
 REMARKS: REPAIRS (MJ/MN-E,A); FOOD (1/5 MI); LODGING (6 MI);  
 PUB APCH; LANDING PROHIBITED BY ACFT OVER 7500 LBS  
 GROSS WEIGHT

FBO: PARKER COUNTY AVIATION 599-7772

## WEATHERFORD, Post Oak Field

TA19



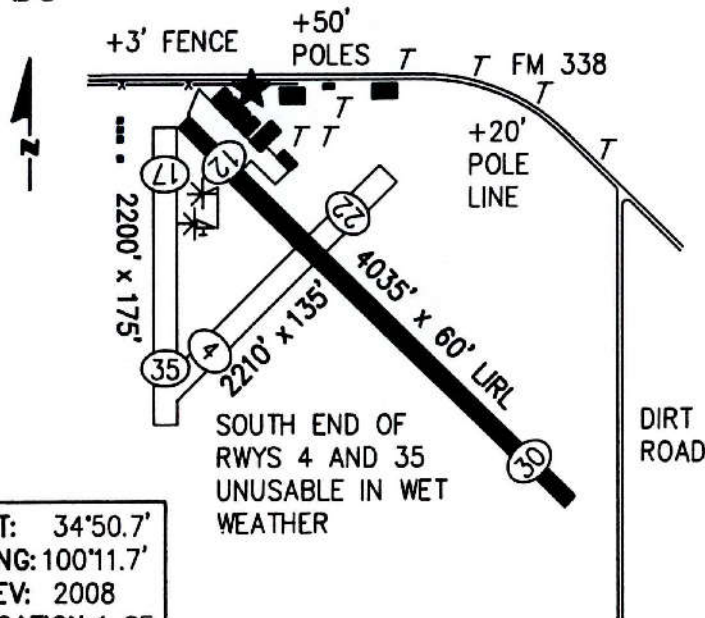
ALL TRAFFIC  
 REMAIN EAST  
 OF RUNWAY

TRAFFIC PATTERN  
 ALTITUDE 1620' M.S.L.

LAT: 32°40.5'  
 LONG: 97°47.0'  
 ELEV: 1020  
 LOCATION: 5 S

MANAGER: JOHN G. GOOD - 360 MONTGOMERY LANE - 76087  
 (817)598-1323  
 ATTENDED: HRS VARY LIGHTS: NO  
 FUEL: NO CTAF: 122.9 (M)  
 REMARKS: FOOD-LODGING (5 MI); RWY SOFT WHEN WET

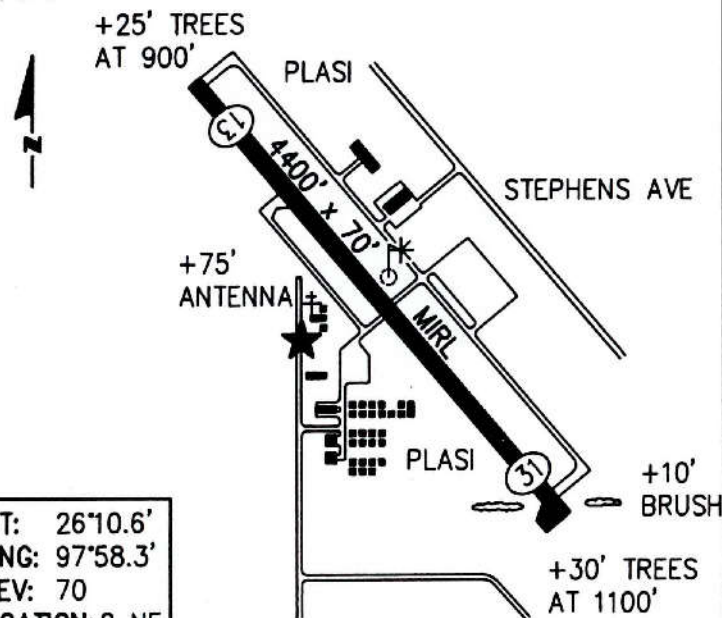
**WELLINGTON, Marian Airpark  
F06**



**LAT:** 34°50.7'  
**LONG:** 100°11.7'  
**ELEV:** 2008  
**LOCATION:** 1 SE

**MANAGER:** GLEN TAYLOR - CITY MGR - P.O. BOX 949 - 79095  
(806)447-2544  
**ATTENDED:** 7:00A-6:00P  
**FUEL:** 100LL  
**REMARKS:** REPAIRS (MN-E,A); TRANSPORTATION TO TOWN; FOOD-  
LODGING (3/4 MI)  
**LIGHTS:** YES  
**CTAF:** 122.8 (U)

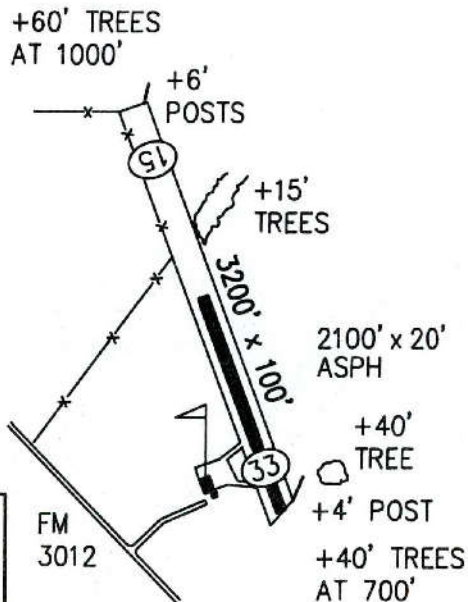
**WESLACO, Mid Valley  
T65**



**LAT:** 26°10.6'  
**LONG:** 97°58.3'  
**ELEV:** 70  
**LOCATION:** 2 NE

**MANAGER:** WAYNE NICHOLS - PO BOX 448 - 78596  
(512)968-7575  
**ATTENDED:** DAWN-DUSK  
**FUEL:** 100LL; JET-A  
**REMARKS:** REPAIRS (MJ/MN-E,A); TRANSPORTATION TO TOWN; FOOD-  
LODGING (1 MI)  
**FBO:** MID VALLEY AVIATION 969-1273; SKIP AERO SERVICE 968-3787;  
WESLACO AVIATION 968-7575  
**LIGHTS:** YES  
**CTAF:** 122.9 (M)

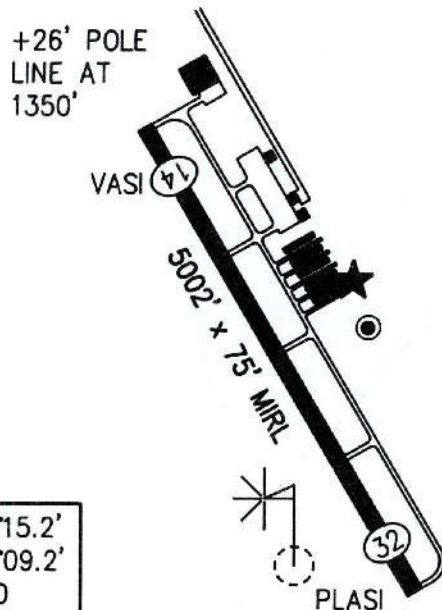
### WHARTON, Lackey Aviation 94R



LAT: 29°16.0'  
LONG: 96°00.4'  
ELEV: 90  
LOCATION: 5 SE

MANAGER: THOMAS P. LACKEY, JR. - 7707 FM 3012 - 77488  
(409)532-4931  
ATTENDED: 8:00A-5:00P LIGHTS: NO  
FUEL: EMERGENCY ONLY (100LL) CTAF: 122.9 (M)  
REMARKS: REPAIRS (MN-E,A EMERGENCY ONLY); FOOD-LODGING (6 MI)

### WHARTON, Municipal 5R5



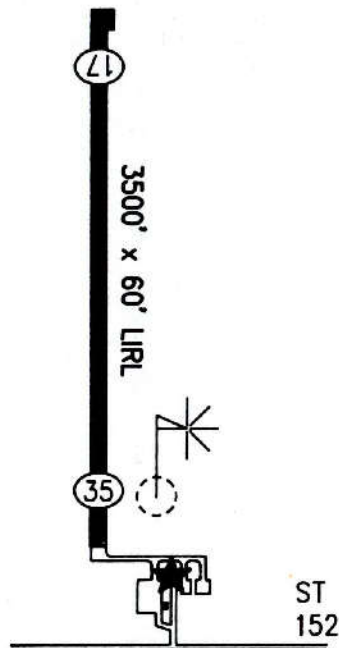
LAT: 29°15.2'  
LONG: 96°09.2'  
ELEV: 100  
LOCATION: 5 SW

MANAGER: R.A. MILLER - CITY MGR - 101 W BURLESON - 77488  
(409)532-2491  
ATTENDED: 7A-7P(M-F); 8A-5P(SAT) LIGHTS: RC (122.8)  
FUEL: 100LL; JET-A CTAF: 122.8 (U)  
REMARKS: REPAIRS (MJ/MN-E,A); RENT CAR; FOOD-LODGING (6 MI);  
PUB APCH; NDB 245 ARM; ATTENDED SUNDAY 12N-5P

FBO: GENERAL AVIATION CENTER 532-3210



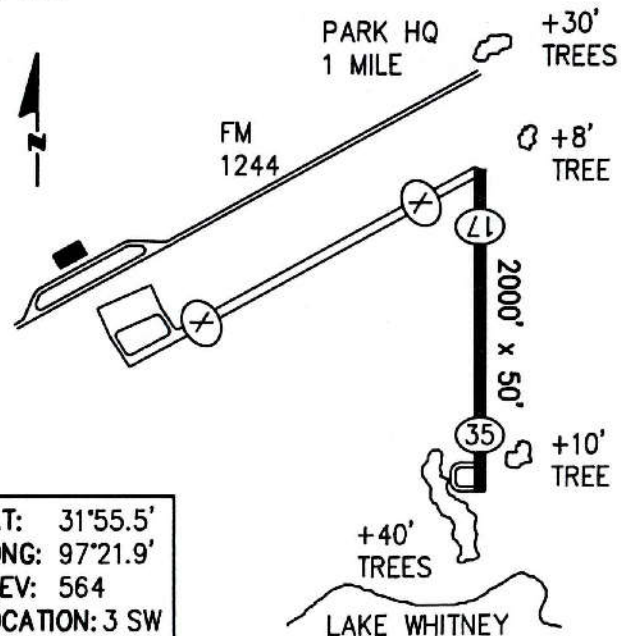
WHEELER, Municipal  
T59



LAT: 35°27.0'  
LONG: 100°12.0'  
ELEV: 2468  
LOCATION: 4 E

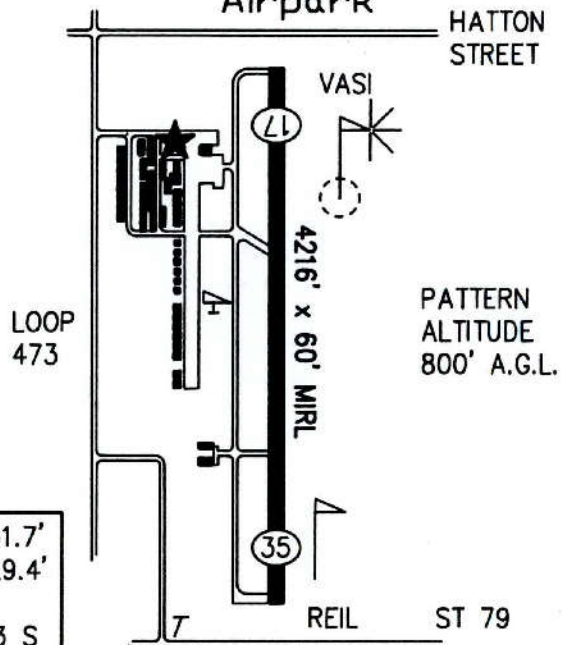
MANAGER: VAN BAIZE - 405 ALAN L. BEAN BLVD - 79096  
(806)826-5566  
ATTENDED: NO  
FUEL: 100LL  
REMARKS: TRANSPORTATION TO TOWN (PHONE 826-5566); FOOD-  
LODGING (4 MI); FOR FUEL CALL (826-5566)  
LIGHTS: RC (122.8)  
CTAF: 122.9 (M)

WHITNEY, Lake Whitney State Park  
F50



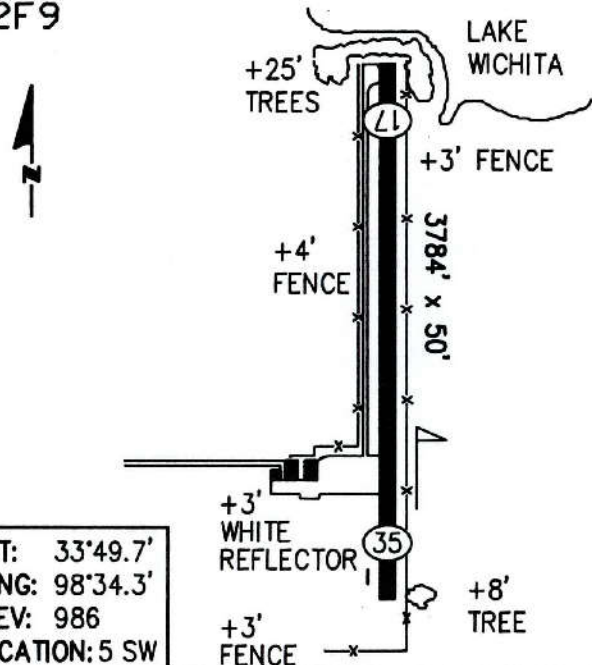
LAT: 31°55.5'  
LONG: 97°21.9'  
ELEV: 564  
LOCATION: 3 SW

MANAGER: JAMES C. KARR - PARK SUPT - P.O. BOX 1175 - 76692  
(817)694-3793  
ATTENDED: NO  
FUEL: NO  
REMARKS: ULTRALIGHTS PROHIBITED; AFCT OFTEN PARKED ON TURN-  
AROUND AT 35 END  
LIGHTS: NO  
CTAF: 122.9 (M)

**WICHITA FALLS, Kickapoo Downtown  
T47**


LAT: 33°51.7'  
LONG: 98°29.4'  
ELEV: 998  
LOCATION: 3 S

MANAGER: JOHN F. COPPAGE - 4515 JACKSBORO HWY - 76302  
(817)766-1735  
ATTENDED: 6:00A-9:00P LIGHTS: RC (122.7)  
FUEL: 100LL; JET-A CTAF: 122.7 (U)  
REMARKS: REPAIRS (MJ/MN-E,A); COURTESY CAR; TAXI; FOOD (ON  
FIELD); LODGING (2 MI); PUB APCH; NDB 344 SKB;  
NDB 296 SP; FOR SERVICE AFTER HOURS 322-2992

**WICHITA FALLS, Tom Danaher  
2F9**


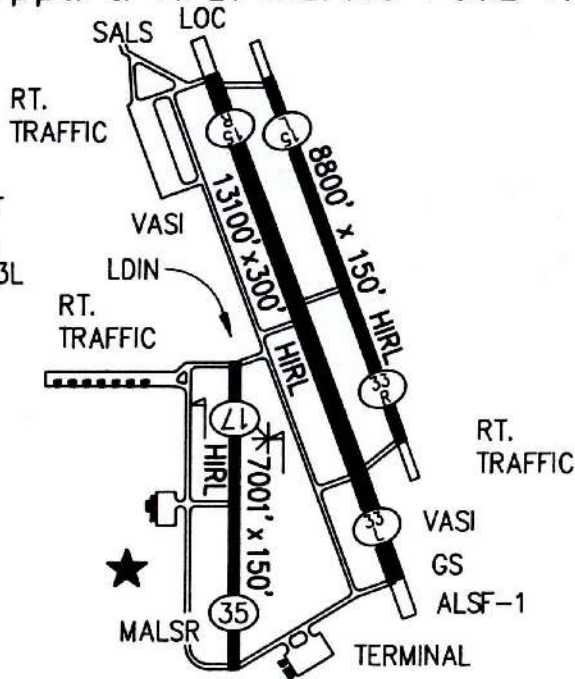
LAT: 33°49.7'  
LONG: 98°34.3'  
ELEV: 986  
LOCATION: 5 SW

MANAGER: TOM H. DANAHER - RT 3 BOX 495 - 76308  
(817)691-1111  
ATTENDED: DAWN-DUSK LIGHTS: NO  
FUEL: 100LL CTAF: 122.9 (M)  
REMARKS: REPAIRS (MJ/MN-E,A); FOOD-LODGING (5 MI); PUB APCH

# WICHITA FALLS, Sheppard AFB/Wichita Falls Municipal SPS



EXERCISE EXTREME  
CAUTION LANDING  
ON RWY 17; DO NOT  
FLY OVER PARALLEL  
TWY TO RWY 15R-33L



LAT: 33°59.1'  
LONG: 98°29.5'  
ELEV: 1015  
LOCATION: 5 N

MANAGER: ROBERT E. PARKER - RT 4 BOX 72 E - 76301  
(817)761-7640

ATTENDED: 24 HRS

FUEL: 100LL; JET-A

REMARKS: REPAIRS (MJ/MN-E,A);

RENT CAR; TAXI; LIMO; FOOD (ON FIELD); LODGING (2 MI); PUB APCH;

NDB 296 SP; NOISE ABATEMENT PROCEDURES

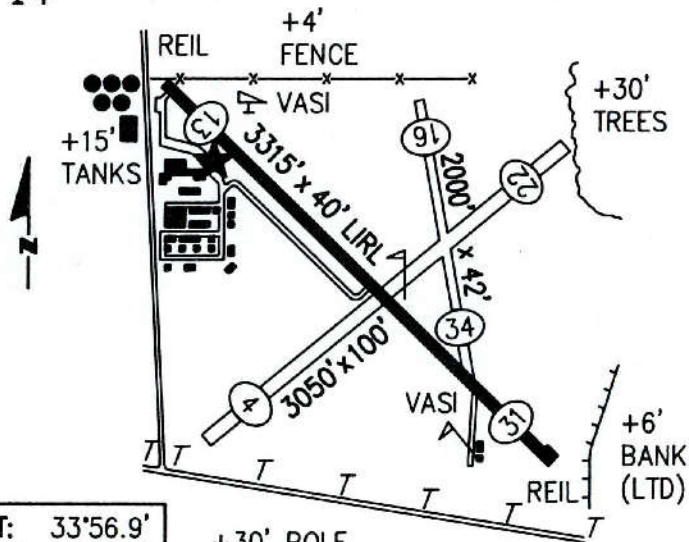
LIGHTS: YES

CTAF: 119.75 (TWR)

ATIS: 132.05 UNICOM: 122.95

FBO: SOUTHERN AVIATION OF TEXAS 855-5460

# WICHITA FALLS, Wichita Valley F14



LAT: 33°56.9'  
LONG: 98°36.9'  
ELEV: 1005  
LOCATION: 8NW

+30' POLE  
LINE (MKD)

MANAGER: BILL COOK - P.O. BOX 606 - IOWA PARK, TEX - 76367  
(817)592-2123

ATTENDED: 7:00A-7:00P

FUEL: 100LL

REMARKS: REPAIRS (MJ/MN-E,A); COURTESY CAR; TAXI; FOOD-  
LODGING (3 MI); PUB APCH

LIGHTS: YES

CTAF: 122.8 (U)

FBO: COOKS FLYING SERVICE 592-2123

Terminals  
Airside Design  
Industrial Parks  
Access/Parking  
Signage/Graphics



**WILBUR  
SMITH  
ASSOCIATES**

Consulting Engineers and Planners  
908 Town & Country Boulevard, Suite 400  
Houston, Texas 77024  
(713) 465-7800

Master Plans/Land Use  
System Plans  
Economic Impact  
Environmental  
Financial Analysis



**western  
petroleum  
company**

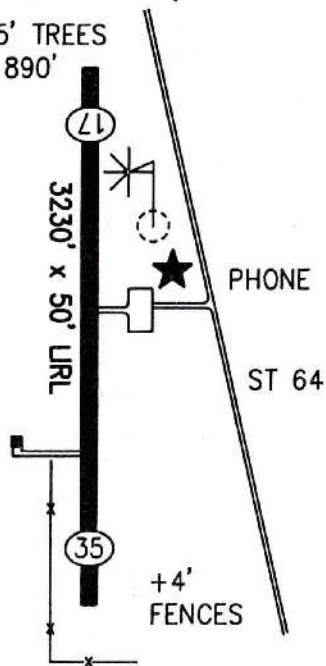
**Beau Bouillion**

(713) 992-1154  
(800) 521-4898  
FAX (713) 482-8173

WILLS POINT, Municipal  
76F



+45' TREES  
AT 890'



LAT: 32°40.9'  
LONG: 95°59.0'  
ELEV: 518  
LOCATION: 3 SE

MANAGER: WILSON READ - CITY MGR - P.O. BOX 505 - 75169  
(903)873-2578

ATTENDED: NO

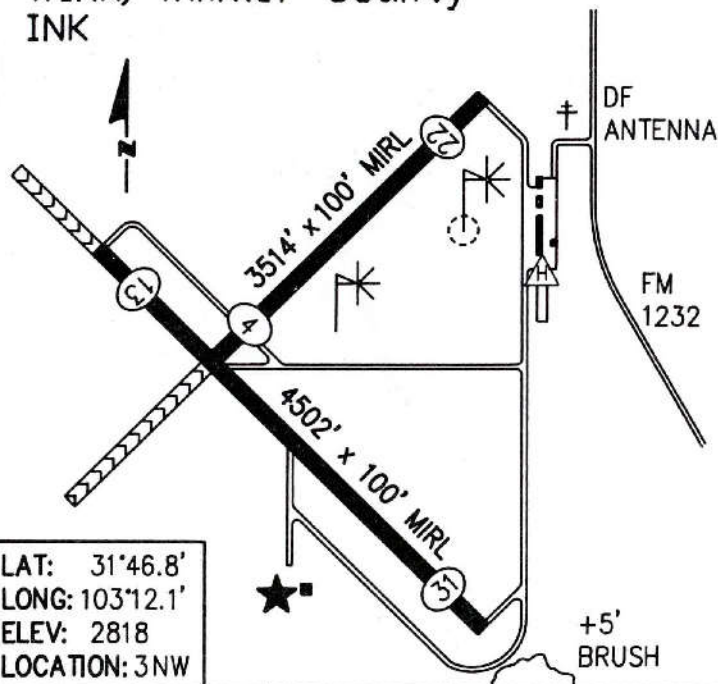
FUEL: NO

REMARKS: FOOD-LODGING (2 MI)

LIGHTS: YES

CTAF: 122.9 (M)

WINK, Winkler County  
INK



LAT: 31°46.8'  
LONG: 103°12.1'  
ELEV: 2818  
LOCATION: 3NW

MANAGER: LONNIE COLLINS - PO BOX 548 - 79789  
(915)527-3481 OR NIGHT 527-3674

ATTENDED: 9:00A-8:00P

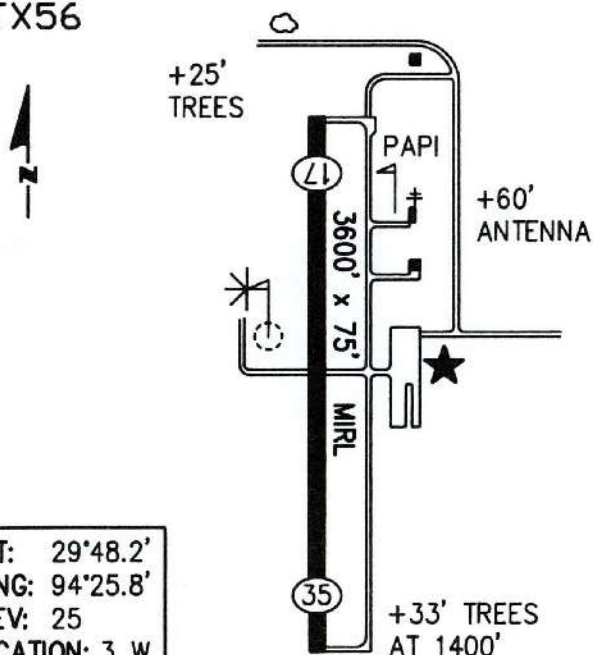
FUEL: 100LL; JET-A

REMARKS: MOTEL COURTESY CAR; SNACKS (ON FIELD); FOOD-LODGING (6 MI); PUB APCH

LIGHTS: RC (123.0)

CTAF: 123.0 (U)

FBO: WINKLER COUNTY AVIATION 527-3481

**WINNIE/STOWELL, Chambers Co.  
TX56**


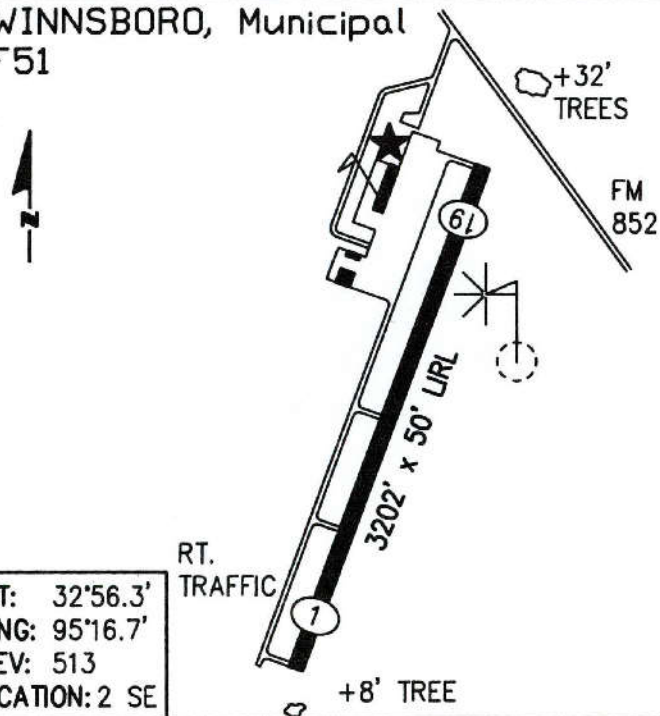
LAT: 29°48.2'  
LONG: 94°25.8'  
ELEV: 25  
LOCATION: 3 W

MANAGER: DON BRANDON - CO. ENGR - P.O. BOX 1206 - 77514  
(409)267-3571

ATTENDED: NO  
FUEL: 100LL  
REMARKS: REPAIRS (MJ/MN-E,A); TRANSPORTATION TO TOWN (CALL AHEAD); FOOD-LODGING (2 MI)

LIGHTS: RC (122.9)  
CTAF: 122.9 (M)

FBO: GULF AERO 296-2174; JET-AG 296-9054

**WINNSBORO, Municipal  
F51**


LAT: 32°56.3'  
LONG: 95°16.7'  
ELEV: 513  
LOCATION: 2 SE

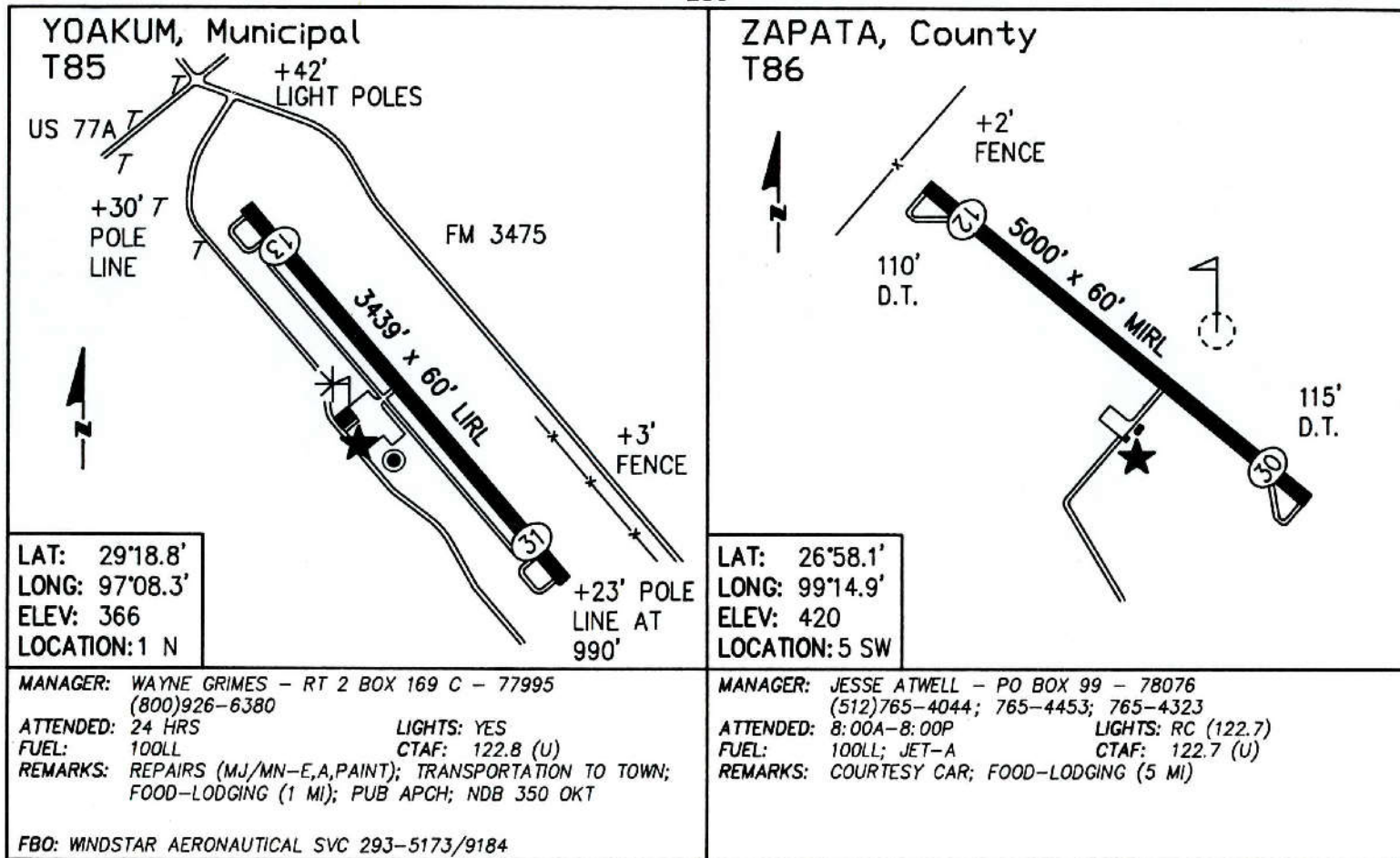
MANAGER: JERRY POE - CITY ADMIN - 501 S MAIN - 75494  
(903)342-3654

ATTENDED: NO  
FUEL: 100LL; AUTO  
REMARKS: REPAIRS (MJ/MN-E,A); FOOD-LODGING (1/2 MI); PUB APCH; FOR FUEL CALL 342-3620

LIGHTS: YES  
CTAF: 122.8 (U)

FBO: AIRCRAFT INSPECTIONS, INC. 342-3063









# HELIPORTS AND HELISTOPS (OPEN TO PUBLIC)

<p>AUSTIN LAKEWAY HELIPORT 115 FLYING SCOTT LAT: 30-21-05      LONG: 97-59-07 SERVICE : 100LL SIZE : 100' X 100' ASPHALT OWNERSHIP : THE LAKEWAY COMPANY USE : PUBLIC ELEVATION : 905' MSL GRND LEVEL TELEPHONE : (512) 261-7250</p>	<p>BEAUMONT SERVICE CENTER P.O. BOX 3827 LAT: 30-02-19      LONG: 94-07-19 SIZE : 80' X 50' OWNERSHIP : CITY OF BEAUMONT USE : PUBLIC ELEVATION : 17' TELEPHONE : (409) 880-3725</p>
<p>BULVERDE R.J. MONAHAN HELICOPTER SERVICE P.O. BOX 25 SERVICE : MAINTENANCE, JET FUEL SIZE : 60' X 60' CEMENT OWNERSHIP : R. J. MONAHAN USE : PUBLIC ELEVATION : 1080' TELEPHONE : (512) 438-2984</p>	<p>CROWLEY FLOWER HELIPORT LAT: 32-34      LONG: 97-28 OWNERSHIP : RICHARD C. RALL USE : PUBLIC ELEVATION : 810' AMSL TELEPHONE : (817) 297-2954</p>
<p>BELL CITY DELL CITY HELIPORT EDDIE CHACON, P.O. BOX 125, 79637 LAT: 31-56      LONG: 105-12 SIZE : 90' X 90' OWNERSHIP : CITY USE : PUBLIC ELEVATION : GROUND LEVEL 3700' NAVAIDS : ROTATING BEACON TELEPHONE : (915) 961-2508</p>	<p>FORT WORTH PUBLIC HEALTH CENTER HELIPORT LETTIA AYCOCK, 1800 UNIVERSITY LAT: 32-44.8      LONG: 97-17.0 SERVICE : MARKED, WINDSOCK, FLOOD LIGHTS SIZE : 40' X 40' CONCRETE OWNERSHIP : CITY USE : HEALTH SERVICES ONLY ELEVATION : 500' MSL GRND LEVEL OBSTRUCTION : BLOSS E. WIRES, TREES 100 YARDS TELEPHONE : (817) 671-7204</p>
<p>FORT WORTH TANDY HELIPORT SUITE 100, 1 TANDY CENTER, 76102 LAT: 32-45-18N      LONG: 97-20-36W SIZE : 48' X 48' OWNERSHIP : TANDY CORPORATION USE : PUBLIC ELEVATION : 540' MSL GRND LEVEL (ESTIMATED) TELEPHONE : (817) 390-3780</p>	<p>GARLAND GARLAND/DFW HELIPEX HAROLD B. BASIN 2559 S. JUPITER LAT: 32-53-15      LONG: 96-41-00 SERVICE : FUEL, AVGAS &amp; JET-A OWNERSHIP : CITY OF GARLAND USE : PUBLIC ELEVATION : TELEPHONE : (214) 349-7000</p>
<p>HOUSTON CENTRAL BUSINESS DISTRICT HELIPORT DONALD J. FLETCHER CORNER OF MCKINNEY &amp; CRAWFORD ST. LAT: 29-45-14      LONG: 95-21-33 SERVICE : OWNERSHIP : CITY OF HOUSTON USE : PUBLIC ELEVATION : 35' TELEPHONE : (713) 851-9715</p>	<p>KILLEEN MUNICIPAL HELIPORT/AIRPORT JOE B. MCKNIGHT, 1525 AIRPORT DRIVE, BOX A, 76543, 3 M SE LAT: 31-05      LONG: 97-41 SERVICE : MAJOR/MINOR OVERHAUL, AVIONICS, SIZE : 60' X 80' DUAL OWNERSHIP : CITY USE : PUBLIC ELEVATION : GROUND LEVEL LIGHTING : MALS/RAIL, VASI-01, VASI-19 NAVAIDS : FULL-CLS WITH OUTER /MIDDLE MARKERS FUEL : JET A, 100LL TELEPHONE : (817) 699-7925</p>
<p>PEARLAND PEARLAND HELIPORT JEFF MORRIS, 3506 LOCKHEED, 77581 LAT: 29-38-03      LONG: 95-20-08 SERVICE : FUEL, 4 LITE LANDING AREA SIZE : 40' X 40' SOD OWNERSHIP : HOUSTON HELICOPTERS, INC. USE : PUBLIC ELEVATION : 20' TELEPHONE : (713) 485-1777</p>	<p>SAN ANTONIO HELICAB HELIPORT PAUL A. BOSKIND, 5900 HELIPORT DR., 78250-4058 LAT: 29-30      LONG: 98-34 5 DME OFF KELLY, ONNI 168 DEGRESS RADIAL SIZE : 100' X 100' SOD OWNERSHIP : HELICAB HELICOPTERS USE : VIP SHUTTLE, CALL BEFORE USING ELEVATION : 807' TELEPHONE : (512) 684-3800</p>



# HOSPITAL HELIPORTS

**CORPUS CHRISTI  
MEMORIAL MEDICAL CENTER**  
EMERGENCY ROOM NURSE, P.O. BOX 5280 78405  
LAT: 27-48-46 LONG: 97-24-50  
SERVICE : MARKED, WINDSOCK,  
LIGHTED, PERIMETER  
LIGHTS  
SIZE : 100' X 100' DIRT  
USE : EMERGENCY  
ELEVATION : 38' MSL  
TELEPHONE : (512) 881-4910

**GALVESTON  
MICHAEL M. WARREN, M.D.**  
UTMB LIFE FLIGHT  
301 UNIVERSITY, RT. G-13, 77550  
LAT: 29-19 LONG: 94-47  
SERVICE : UNICOM 123.05  
SIZE : 50' X 50'  
OWNERSHIP : HOSPITAL  
USE : EMERGENCY/PUBLIC  
ELEVATION : 10' MSL  
LIGHTING : LIGHTED, ROTATING  
BEACON  
TELEPHONE : (409) 761-1521/4357

**SAN ANTONIO  
MEDICAL CENTER HOSPITAL**  
4502 MEDICAL DRIVE  
LAT: 29-30 LONG: 98-34  
SERVICE : HOSPITAL LEVEL 1  
TRAUMA  
SIZE : ADEQUATE  
OWNERSHIP : BEXAR COUNTY  
USE : EMERGENCIES  
ELEVATION : 3RD LEVEL OF GARAGE  
TELEPHONE : (512) 594-2465

**TEMPLE  
VA CENTER HELIPORT**  
1901 S 1ST  
LAT: 31-04 LONG: 94-21  
SIZE : 40' X 40'  
OWNERSHIP : PUBLIC  
USE : PUBLIC  
ELEVATION : GROUND LEVEL  
TELEPHONE : (817) 771-4512

**VICTORIA  
CITIZENS MEMORIAL HOSPITAL HELIPORT**  
2701 HOSPITAL DRIVE  
LAT: 28-48-47 LONG: 96-58-38  
SIZE : 60X150  
OWNERSHIP : HOSPITAL  
USE : EMERGENCY  
TELEPHONE : (512) 572-5123

## ULTRALIGHT AIRPARKS

**BEASLEY  
AVIASUD AIRPARK**  
LAT: 29-28-10 LONG: 95-55-50  
ELEVATION : 150'  
RUNWAY : 2,500'X100' 4/22  
OPERATING : NOT ATTENDED  
SERVICE : HANGAR SPACE FOR RENT  
MANAGER : AVIASUD, INC.  
P.O. BOX 1105  
RICHMOND, TEXAS 77469  
OBSTRUCTIONS: POLE LINE RMY 22

**ROBERT LEE  
ROBERT LEE**  
LAT: 31-52 LONG: 100-32  
ELEVATION : 1922'  
RUNWAY : 4400'X50'  
HEADING LAKE ON N END  
OPERATING : DAYLIGHT HOURS  
SERVICE : NO FUEL, NO ATTENDANT  
FOOD 1/2 MI; LODGING  
4 MI  
MANAGER : COKE COUNTY  
BOX 52  
ROBERT LEE 76933  
TELEPHONE : (915) 453-2841  
OBSTRUCTIONS: HIGHLINE AT S END OF  
RUNWAY

## SEAPLANE BASES

**HOUSTON  
HOOKS MEMORIAL**  
LAT: 30-04 LONG: 95-33  
LOCATION : 14NM  
ELEVATION : 149  
RUNWAY : 2600'X100'  
FUEL : 100LL, JET A  
TELEPHONE : (713) 376-5436  
MANAGER : ROGER SCHMIDT  
P.O. BOX 1677  
TOMBALL, TX 77375

# Flight Plan

Form Approved OMB No. 2120-0026

U.S. DEPARTMENT OF TRANSPORTATION FEDERAL AVIATION ADMINISTRATION		(FAA USE ONLY) <input type="checkbox"/> PILOT BRIEFING <input type="checkbox"/> VNR			TIME STARTED	SPECIALIST INITIALS
<b>FLIGHT PLAN</b>		<input type="checkbox"/> STOPOVER				
1. TYPE VFR IFR DVR	2. AIRCRAFT IDENTIFICATION	3. AIRCRAFT TYPE; SPECIAL EQUIPMENT	4. TRUC AIRSPEED  KTS	5. DEPARTURE POINT	6. DEPARTURE TIME PROPOSED (Z)    ACTUAL (Z)	7. CRUISING ALTITUDE
8. ROUTE OF FLIGHT						
9. DESTINATION (Name of airport and city)		10. EST. TIME ENROUTE HOURS    MINUTES	11. REMARKS			
12. FUEL ON BOARD HOURS    MINUTES		13. ALTERNATE AIRPORT(S)	14. PILOT'S NAME, ADDRESS & TELEPHONE NUMBER & AIRCRAFT HOME BASE			15. NUMBER ABOARD
			17. DESTINATION CONTACT TELEPHONE (OPTIONAL)			
16. COLOR OF AIRCRAFT		CIVIL AIRCRAFT PILOTS: FAA Part 91 requires you file an IFR flight plan to operate under instrument flight rules in controlled airspace. Failure to file could result in a civil penalty not to exceed \$1,000 for each violation (Section 901 of the Federal Aviation Act of 1958, as amended). Filing of a VFR flight plan is recommended as a good operating practice. See also Part 99 for requirements concerning DVFR flight plans.				

FAA Form 7233-1 (6-82)

CLOSE VFR FLIGHT PLAN WITH \_\_\_\_\_ FSS ON ARRIVAL

## DOWNED AIRCRAFT

Emergency locator transmitters broadcast on a frequency of 121.5. If you have a spare receiver it is suggested that you monitor this frequency. If you hear a sustained signal, a transmission, or suspect that an aircraft may be downed, contact the nearest FAA Flight Service Station or law enforcement office.

### Special Equipment Suffix (Enter on Flight Plan – Block 3)

- /X – No Transponder
- /T – Transponder, No Alt. Encoder
- /U – Transponder with Alt. Encoder
- /D – DME, No Transponder
- /B – DME, Transponder, No Alt. Encoder
- /A – DME, Transponder with Alt. Encoder
- /M – TACAN only, No Transponder
- /N – TACAN only, Transponder, No Alt. Encoder
- /P – TACAN only, Transponder with Alt. Encoder
- /C – RNAV, Transponder, No Alt. Encoder
- /R – RNAV, Transponder with Alt. Encoder
- /W – RNAV, No Transponder

# Time Conversion To GMT (Z)

Add hrs.		Add hrs.	
EDT .....	.4	MDT .....	.6
EST .....	.5	MST .....	.7
CDT .....	.5	PDT .....	.7
CST .....	.6	PST .....	.8

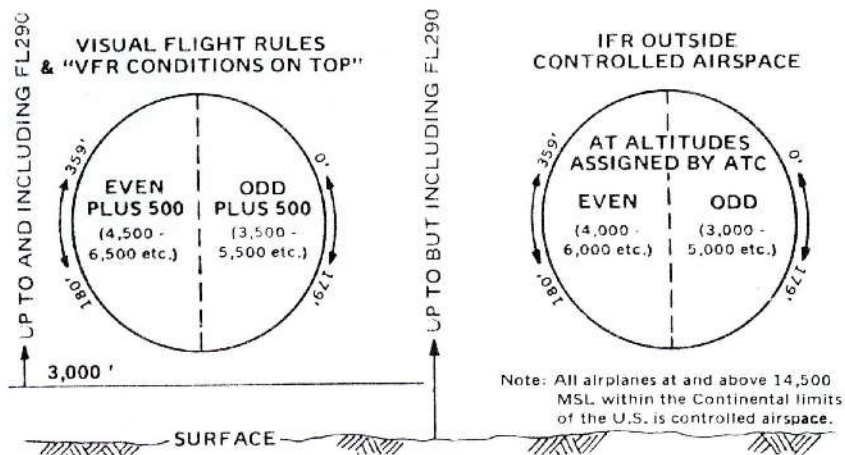
ALTITUDE (feet above station)	VHF RECEPTION DIST. (N.M.)
500 ft.....	.30
1,000 .....	.45
2,000 .....	.65
3,000 .....	.80
5,000 .....	.100
7,000 .....	.120
10,000 .....	.140
15,000 .....	.175

# Control Tower Light Signals

IN-FLIGHTS	SIGNAL	ON GROUND
Cleared to Land	Steady Green	Cleared for Take Off
Return and Land	Flashing Green	Cleared to Taxi
Give Way to Other Aircraft & Continue Circling	Steady Red	Stop
Airport Unsafe— Do Not Land	Flashing Red	Taxi Clear of Active Runway
None	Flashing White	Return to Starting Point
General Warning—Exercise Extreme Caution	Red & Green	General Warning—Exercise Extreme Caution
To Acknowledge Tower Signals	Day—Move Controls—Rock Wings Night—Blink Navigation or Landing Lights	

# Cruising Altitudes

(OUTSIDE CONTROL AREAS AND ZONES)



## Code And Phonetic Alphabet

INTERNATIONAL (ICAO)

A-ALFA	• — —	N-NOVEMBER	— — •	O-ZE-RO	— — — — —
B-BRAVO	— • • •	O-OSCAR	— — — —	1-WUN	• — — — —
C-CHARLIE	— • • •	P-PAPA	• — — •	2-TOO	• • — — —
D-DELTA	— — • •	Q-QUEBEC	— — — •	3-TREE	• • • — —
E-ECHO	— — • •	R-ROMEO	• — • •	4-FOW-er	• • • • —
F-FOXTROT	• • • •	S-SIERRA	• • • •	5-FIFE	• • • • •
G-GOLF	— — — •	T-TANGO	— — — —	6-SIX	— — — • •
H-HOTEL	• • • •	U-UNIFORM	• • • •	7-SEV-en	— — — • •
I-INDIA	• • • •	V-VICTOR	• • • •	8-AIT	— — — • •
J-JULIETT	— — • •	W-WHISKEY	• • • •	9-NIN-er	— — — • •
K-KILO	— — • •	X-XRAY	— — • •		
L-LIMA	• • • •	Y-YANKEE	— — — •		
M-MIKE	— — — •	Z-ZULU	— — — •		

## VFR Transponder Codes

Operation	Code
Normal	1200
Radio Failure	7600 (See Part 1 of AIM)
Emergency	7700
Hijacking	7500

# Ceiling And Visibility Minimums

## VFR Flight

VISIBILITY	DISTANCE FROM CLOUDS	
CONTROL ZONE 3 Miles (1)	500 feet under (1) 1,000 feet over (1) 2,000 feet horizontally (1) and 1,000-foot ceiling	
CONTROL AREA 3 Miles AND TRANSITION AREA	500 feet under 1,000 feet over 2,000 feet horizontally	
CONTINENTAL 5 Miles CONTROL AREA AND ABOVE 10,000. MSL	1,000 feet under 1,000 feet over 1 mile horizontally	
OUTSIDE 1 Mile (2) CONTROLLED AIRSPACE	1200 feet or BELOW	ABOVE 1200 feet
	clear of clouds	500 feet under 1,000 feet over 2,000 feet horizontally

(1) If traffic conditions permit, air traffic control will issue an air traffic clearance for flight within a control zone when the weather conditions are less than specified. However, no person shall operate an aircraft VFR, other than a helicopter, irrespective of any clearance, unless the visibility is one mile. All flights shall remain clear of clouds.

(2) Helicopters are excepted from the one mile requirement when operated at or below 1200 feet and at reduced air-speed.

## Altimeter Settings

- Below 18,00 Feet MSL - Use station altimeter setting  
 At or Above 18,000 Feet MSL - Use standard altimeter setting (29.92 Hg)

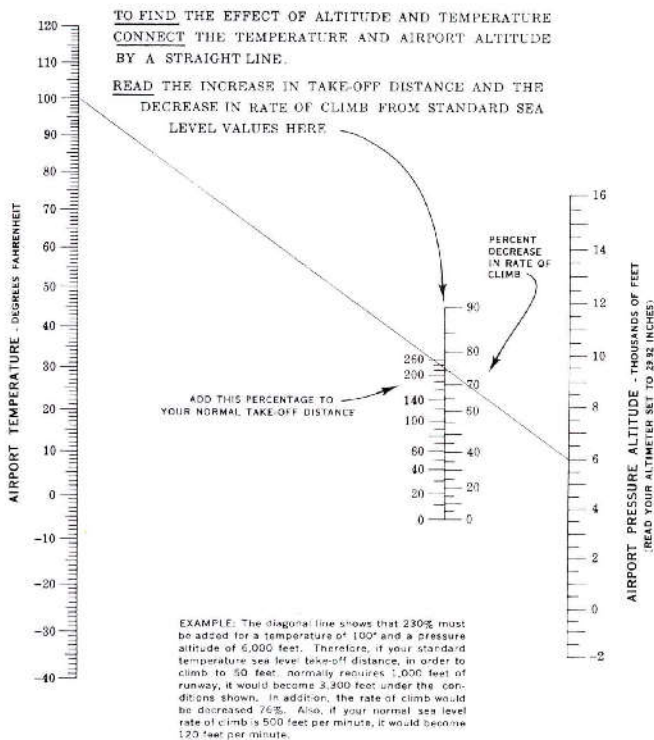
### FLIGHT STANDARDS DISTRICT OFFICES

Albuquerque . (505) 247-0156	Little Rock . (501) 324-5565
Baton Rouge . (504) 356-5701	Lubbock . . . (806) 762-0335
Dallas . . . . . (214) 767-5850	McAllen . . . (512) 341-4371
Fort Worth . . . (817) 491-5000	San Antonio . (512) 341-4371
Houston . . . . . (713) 643-6504	

# Guide to Texas AM Weather

6:45	KLRU/18 Austin	5:45	KUHT/8 Houston
7:15	KAMU/15 College Station	6:15	KNCT/46 Killeen
6:45	KEDT/16 Corpus Christi	7:45	KTXT/5 Lubbock
5:45 & 6:45	KERA/13 Dallas	6:45	KLRN/9 San Antonio
7:15	KCOS/13 El Paso		

## Koch Altitude And Temperature Chart



This chart indicates typical representative values for "personal" airplanes. For exact values consult your airplane flight manual.

The chart may be conservative for airplanes with supercharged engines.

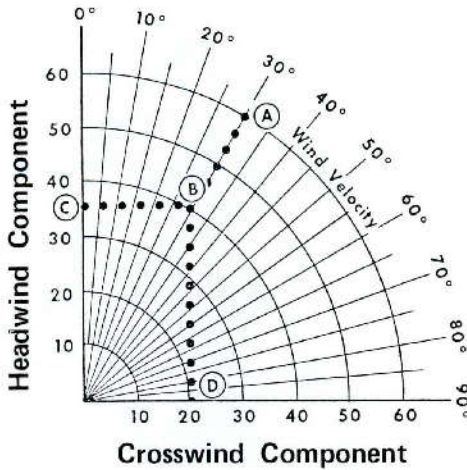
Also remember that long grass, sand, mud or deep snow can easily double your take-off distance.

# General Aviation

## CROSSWIND COMPONENT COMPUTER

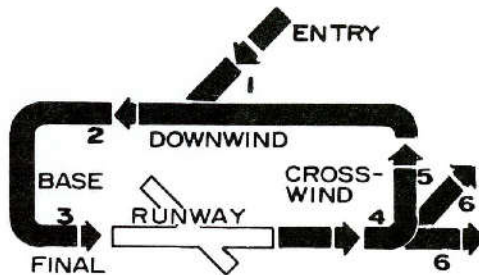
*EXAMPLE: 40K. WIND, 30° ANGLE*

- A. 30° ANGLE BETWEEN WIND AND NOSE
- B. 40K TOTAL WIND VELOCITY
- C. 35K HEADWIND COMPONENT
- D. 20K CROSSWIND COMPONENT





## RECOMMENDED STANDARD LEFT TRAFFIC PATTERN



### FOR LANDINGS

Enter pattern in level flight, abeam the midpoint of the runway, at pattern altitude.

Maintain pattern altitude until abeam approach end of the landing runway, on downwind leg.

Complete turn to final at least  $\frac{1}{4}$  mile from runway.

### FOR TAKE-OFFS

Continue straight ahead until beyond departure end of runway.

If remaining in the traffic pattern, commence turn to crosswind leg beyond the departure end of the runway, within 300 feet below traffic pattern altitude.

If departing the traffic pattern, continue straight out, or exit with a  $45^\circ$  left turn beyond the departure end of the runway, after reaching pattern altitude.

### FOR GUIDANCE

Fly traffic at 1000' AGL unless otherwise established for the airport. If in doubt, request recommended traffic altitude on unicom.

# AVIATION TELEPHONE NUMBERS

Alice International . . . . .	FSS	(512)	644-0184
Amarillo International . . . . .	FTW AFSS	(800)	992-7433
	WX	(806)	335-1421
Austin Robert Mueller . . . . .	FSS	(512)	478-6695
	FSS	(800)	252-9750
Brownsville International . . . . .	SAT FSS	(800)	292-5493
Conroe Montgomery County . . . . .	AFSS	(800)	522-3325
Corpus Christi International . . . . .	WS	(512)	289-0959
Dallas/Fort Worth International			
	(Pilot Briefing) AFSS	(817)	429-6434
	(Fast File)	(817)	429-7761
	(Administrative)	(817)	654-2205
	(8AM-4PM) Weekdays) WS	(817)	429-2631
	(Administrative)	(817)	334-2651
Del Rio International . . . . .	WS	(512)	775-1029**
El Paso International . . . . .	FSS	(915)	778-6448
	FSS	(915)	772-8893
Fort Worth Meacham . . . . .	AFSS	(817)	654-2205
Houston Hobby . . . . .	WS	(713)	644-8926
Lubbock International . . . . .	WS	(806)	762-0511
McAllen Miller International . . . . .	FSS	(512)	682-2878/9
Midland International . . . . .	FSS	(915)	563-2611
Pt. Arthur Jefferson County . . . . .	WS	(409)	722-0476
San Angelo Mathis Field . . . . .	AFSS	(915)	944-9315
	(Admin) AFSS	(915)	944-8791
	WS	(915)	949-8586
San Antonio International . . . . .	AFSS	(512)	340-8314
	(connects to San Angelo AFSS)		
Victoria Regional . . . . .	WS	(512)	578-8143
Waco Regional . . . . .	WS	(817)	754-3126
Wink Winkler County . . . . .	FSS	(915)	527-3351

- AFSS - Automated Flight Service Station
- FSS - Flight Service Station CS/T-Combined Station/Tower
- WS - Weather Service
- \*\* - A restricted number; aviation weather information only.

Pilots anywhere in Texas can call 1-800-992-7433 (1-800-WX BRIEF) to obtain weather briefings.

# NAV COMM FREQUENCY CHART

<u>City/Airport</u>	<u>Elev.</u>	<u>VOR/ID</u>	<u>Twr.</u>	<u>App/Dep Cont</u>	<u>Gnd.</u>	<u>Other Freqs.</u>
Abernathy, Muni	3,327	109.2 LBB				CTAF(U) 122.8
Abilene, Reg	1,790	113.7 ABI	120.1*	124.1	121.9	ATIS*/118.25, UNICOM 122.95
		111.6 TQA		125.0		CTAF 120.1
Albany, Muni	1,425	113.7 ABI				CTAF 122.9
Alice, Intl	178	115.5 CRP		119.9		FSS 123.6, 122.6, 122.2
				128.3		CTAF 123.6 UNICOM 123.0
Alpine, Muni	4,513	112.8 FST				CTAF (U) 122.8
Amarillo, Intl	3,605	117.2 AMA	118.3*	119.5	121.9	ATIS* 118.85
				124.8, 127.85		CTAF 118.3
				121.15		UNICOM 122.95
Amarillo, Tradewind	3,648	117.2 AMA		119.5		CLNC DEL 125.4 CTAF (U) 122.8
				121.15-127.85		
Anahuac, Chambers Co.	22	115.0 MHF		119.7		CTAF 122.9
Andrews, Andrews Co.	3,178	114.8 MAF		121.1-133.1		CTAF (U) 122.8
Angleton/Lake Jackson, Brazoria Co.	25	113.0 VUH		134.45		CLNC DEL 125.2, CTAF(U)123.0
Aransas Pass, Aransas Pass	4	115.5 CRP				CTAF (U) 122.8
Archer City, Muni	1,065	112.7 SPS				CTAF 122.9
Arlington, Muni	630	117.0 DFW		120.5		CLNC DEL* 118.85, CTAF (U) 123.0
Aspermont, Stonewall Co.	1,744	113.7 ABI				CTAF 122.9
Athens, Muni	444	111.4 FZT		135.25		CTAF (U) 123.0
Atlanta, Muni	270	116.3 TXT		124.8		CTAF 122.9
Austin, Executive Arpk	761	114.6 AUS		124.9		CLNC DEL 123.7 CTAF (U) 122.8
Austin, Lakeway	905	114.6 AUS		119.0		CTAF (U) 123.0
Austin, Mueller	632	114.6 AUS	121.0	124.9-119.0	121.9	CLNC DEL 125.5, ATIS 119.2
				118.8-118.15		UNICOM 122.95
Ballinger, Bruce Field	1,740	115.1 SJT		126.15		CTAF 122.9
Bay City, Muni	45	117.3 PSX		128.0		CTAF (U) 122.8
Baytown, Baytown	33	115.0 MHF		119.7		CTAF (U) 122.8
Baytown, RWJ	33	115.0 MHF		119.7		CTAF (U) 122.7
Beaumont, Muni	32	114.5 BPT		121.3-133.8		CLNC DEL 118.3, CTAF (U) 123.0
Beaumont/Port Arthur Jefferson Co.	16	114.5 BPT	119.5*	124.85	121.9	ATIS* 126.3, CLNC DEL 121.75
				121.3-133.8		CTAF 119.5, UNICOM 122.95
Beeville, Muni	270	111.4 THX		121.3-134.6		CTAF (U) 122.8
				128.15		
Big Lake/Reagan Co.	2,704	115.1 SJT		126.15		CTAF 122.9
Big Spring, McMahon Winkle	2,572	114.3 BGS		133.7		CTAF (U) 122.8
Bishop, Muni	55	115.5 CRP				CTAF 122.9
Bonham, Jones Field	619	114.9 BUJ		127.6		CTAF (U) 122.8
Borger, Hutchinson Co.	3,054	108.6 BGD		124.8		CTAF (U) 123.0
				121.15-127.85		
Bowie, Municipal	1,101	116.5 BPR		133.25		CTAF (U) 122.8
Brady, Curtis Field	1,827	108.2 LLO		132.35		CTAF (U) 122.8
Breckenridge, Stephens Co.	1,283	117.7 MQP		127.0		CTAF (U) 122.8
Brenham, Muni	310	113.3 CLL		120.4		CTAF (U) 122.7
Bridgeport, Muni	851	116.5 BPR		133.25		CTAF (U) 123.0
Brownfield, Terry Co.	3,263	114.9 RVO		119.9		CTAF (U) 122.8
Brownsville, S. Padre Island Intl	23	116.3 BRO	118.9*	119.5	121.9	ATIS* 128.55, CTAF 118.9
						UNICOM 122.95
Brownwood, Muni	1,386	108.6 BWD	127.45			CTAF (U) 122.8
Bryan, Coulter Fld.	365	113.3 CLL		120.4		CTAF (U) 123.0
Burnet, Kate Craddock	1,288	112.5 LZZ		132.35		CTAF (U) 122.8
Caddo Mills, Muni	542	114.9 BUJ		132.85		CTAF 122.9
Caldwell, Muni	390	113.3 CLL		120.4		CTAF 122.9
Cameron, Muni	402	113.3 CLL				CTAF (U) 122.8
Canadian, Hemphill Co.	2,394	115.6 GAG				CTAF 122.9
Canton-Hackney	500	112.9 SCY				CTAF 122.9
Carrizo Springs	598	115.8 COT		127.8		CTAF (U) 122.8

NAV COMM Frequency Chart (continued)

<u>City/Airport</u>	<u>Elev.</u>	<u>VOR/ID</u>	<u>Twr.</u>	<u>App/Dep Cont</u>	<u>Gnd.</u>	<u>Other Freqs.</u>
Carthage, Panola Co. Sharpe Fld.	246	112.4 GGG		118.25-128.7		CTAF 122.9
Castroville, Muni	772	116.8 SAT		118.05		CTAF (U) 122.8
Center, Muni	311	111.2 EMG		128.7		CTAF (U) 122.8
Childress, Muni	1,953	117.6 CDS		133.5		CTAF (U) 122.8
Cisco, Muni	1,612	113.7 ABI				CTAF (U) 122.8
Clarendon, Muni	2,832	117.6 CDS		127.85		CTAF 122.9
Clarksville-Red River Co.	440	109.0 SLR				CTAF (U) 122.8
Cleburne, Muni	857	110.6 AQN		127.15		CTAF (U) 122.8
Cleveland, Muni	151	116.9 DAS		119.7		CTAF (U) 123.0
Clifton, Muni	760	115.3 ACT				CTAF (U) 122.8
Coleman, Muni	1,696	113.7 ABI		127.45		CTAF (U) 122.8
College Station, Easterwood Fld.	320	113.3 CLL	118.5*	120.4	121.7	ATIS*126.85, CTAF 118.5 UNICOM 122.95
Colorado City, Colorado City	2,214	114.3 BGS				CTAF 122.9
Columbus, Robert R. Wells	242	110.2 IDU				CTAF 122.9
Comanche, City/Co.	1,388	112.5 LZZ				CTAF (U) 122.8
Commerce, Muni	516	109.0 SLR		127.6		CTAF 122.9
Conroe, Montgomery Co.	247	116.6 IAH		119.7		CLNC DEL 119.55, CTAF (U) 122.7
Corpus Christi, Intl	44	115.5 CRP	119.4*	120.9-124.8 125.4	121.9	ATIS 126.8, CLNC DEL 118.5 UNICOM 122.95
Corsicana, C. Campbell Fld.	448	112.9 SCY		135.25		CTAF (U) 122.8
Cotulla, Cotulla-La Salle Co.	471	115.8 COT		134.6		CTAF (U) 122.7
Crane, Crane Co.	2,552	114.8 MAF				CTAF 122.9
Crockett, Houston Co.	350	110.8 LOA				CTAF 122.9
Crosbyton, Muni	3,017	109.2 LBB		126.45		CTAF (U) 122.8
Crowell, Foard Co.	1,479	114.0 GTH				CTAF 122.9
Crystal City, Muni	608	115.8 COT				CTAF 122.9
Cuero, Muni	214	117.3 PSX				CTAF 122.9
Daingerfield, G. Morris Co.	402	114.0 UIM				CTAF 122.9
Dalhart, Miller	3,961	112.0 DHT				CTAF (U) 122.8
Dalhart, Muni	3,989	112.0 DHT		127.85		CTAF 122.95
Dallas, Addison	643	114.3 LUE	121.1*	APP 123.9 DEP 124.3	121.6	CLNC DEL 119.55, ATIS*126.8 CTAF 121.1, UNICOM 122.95
Dallas, Air Park-Dallas	695	114.3 LUE				CTAF 122.9
Dallas, Ft. Worth Intl	603	117.0 DFW	126.55E 124.15W	APP 119.05E APP 119.4E APP 125.8W APP 132.1W DEP 118.55E DEP 124.25W DEP 127.75N-S	121.65E 133.15E 121.8W	CLNC DEL 128.25, 127.5 ATIS 117.0, 134.9 ARR ATIS 135.5 DEP UNICOM 122.95
Dallas, Love Field	487	114.3 LUE	118.7	AAP 125.2S APP 124.3N-DEP	121.75 118.55	CLNC DEL 120.0, ATIS 120.15 UNICOM 122.95
Dallas, Redbird	660	114.3 LUE	120.3*	APP 123.9 DEP 125.2 133.25	121.7	CLNC DEL 125.45, ATIS 126.35 CTAF 120.3, UNICOM 122.95 CTAF (U) 122.8 CTAF 122.9
Decatur, Muni	1,055	116.5 BPR				CTAF (U) 122.8
Del City, Muni	3,701	113.0 SFL				CTAF 122.9
Del Rio, Intl	999	114.4 DLF		119.6-125.75		CTAF (U) 122.8
Denton, Muni	642	117.0 DFW		118.1		CLNC DEL 123.95, CTAF (U) 122.7
Denver City, Denver City	3,575	111.0 HOB				CTAF (U) 122.8
Devine, Muni	703	116.8 SAT		118.05		CTAF (U) 122.7
Dilley, Airpark	542	115.8 COT				CTAF 122.9
Dimmitt, Muni	3,883	112.2 TXO				CTAF 122.9
Dryden, Terrell Co.	2,322	112.8 FST				CTAF 122.9
Dublin, Muni	1,495	110.6 AQN				CTAF 122.9
Dumas, Muni	3,705	112.0 DHT		127.85		CTAF (U) 122.8
Eagle Lake, Muni	187	116.4 ELA		128.0		CTAF (U) 122.9
Eagle Pass, Muni	805	114.4 DLF				CTAF (U) 122.8
Eastland, Muni	1,470	117.7 MQP				CTAF (U) 122.8
Edinburg, Int'l	80	108.8 HRL				CTAF 122.9

## NAV COMM Frequency Chart (continued)

<u>City/Airport</u>	<u>Elev.</u>	<u>VOR/ID</u>	<u>Twr.</u>	<u>App/Dep Cont</u>	<u>Gnd.</u>	<u>Other Freqs.</u>
Edna, Jackson Co.	61	117.3 PSX		128.0		CTAF (U) 122.8
Eldorado, Eldorado	2,441	115.1 SJT				CTAF 122.9
El Paso, Intl	3,956	115.2 ELP	118.3	APP 124.15N APP 119.7S APP 119.1-DEP 119.7	121.9	CLNC DEL125.0, ATIS 120.0 CTAF 118.3, UNICOM 122.95
El Paso, Santa Teresa New Mexico	4,110	1152 ELP				CTAF (U) 122.8
El Paso, West Texas	4,007	115.2 ELP		119.7		CTAF (U) 123.0
Ennis, Muni	492	112.9 SCY		133.3		CTAF (U) 122.8
Fabens, Fabens	3,679	115.2 ELP				CTAF (U) 122.8
Falfurrias, Brooks Co.	111	115.5 CRP		119.9-128.3		CTAF (U) 122.8
Floydada, Muni	3,183	122.9 PVW				CTAF (U) 122.8
Follett/Lipscomb Co.	2,601	115.6 GAG		126.95		CTAF (U) 122.8
Ft. Stockton, Pecos Co.	3,010	112.8 FST		132.55		CTAF (U) 122.8
Ft. Worth, Bourland Fld.	870	110.6 AQN		120.5		CTAF (U) 123.0
Ft. Worth, Meacham	710	117.0 DFW	118.3*	118.1N 120.5S	121.9	ATIS* 120.7 CTAF 118.3, UNICOM 122.95
Ft. Worth, Hicks	890	117.0 DFW				CTAF (U) 122.7
Ft. Worth, Luck	725	110.6 AQN		120.5		CTAF (U) 122.8
Ft. Worth, Spinks	700	110.6 AQN		120.5		CTAF (U) 122.7
Ft. Worth, Sycamore	760	117.0 DFW				CTAF (U) 122.8
Fredericksburg, Gillespie Co.	1,694	113.1 STV				CTAF (U) 122.7
Freer, Duval-Freer	564	111.4 THX				CTAF 122.9
Friona, Bengier Airpark	4,003	112.2 TXO				CTAF (U) 122.8
Gainesville, Muni	835	116.7 ADM		134.15		CTAF (U) 123.0
Galveston, Municipal	7	113.0 VUH		135.35		CLNC DEL 135.35, CTAF (U) 122.95
Gatesville, City/Co.	905	112.5 LZZ				CTAF 122.9
Georgetown, Muni	789	114.6 AUS		118.8		CTAF (U) 123.0
George West, Live Oak Co.	129	111.4 THX				CTAF 122.9
Giddings, Lee Co.	486	110.2 IDU		132.15		CTAF (U) 123.0
Gilmer, Upshur Co.	415	114.0 UIM		118.25-128.7		CTAF 122.9
Gladewater, Muni	297	112.4 GGG		133.1-128.7		CTAF (U) 122.8
Gonzales, Muni	354	114.6 AUS				CTAF 122.9
Graford, Possum Kingdom	1,008	117.7 MQP		127.0		CTAF 122.9
Graham, Muni	1,123	117.7 MQP				CTAF (U) 123.0
Granbury, Muni	777	110.6 AQN		127.15		CTAF (U) 123.0
Grand Prairie, Muni	585	117.0 DFW				CTAF (U) 122.8
Greenville, Majors	535	114.9 BUJ	121.3*	127.6	121.7	CTAF 118.65, UNICOM 122.95
Groveton, Trinity Co.	340	112.1 LFK				CTAF 122.9
Gruver, Cluck Ranch	3,421	108.6 BGD		127.85		CTAF 122.9
Gruver, Muni	3,204	108.6 BGD		127.85		CTAF (U) 122.7
Hamilton, Muni	1,320	112.5 LZZ				CTAF (U) 122.7
Hamlin, Muni	1,753	113.7 ABI				CTAF 122.9
Harlingen, Rio Grande Valley Intl	36	108.8 HRL	119.3*	120.7	121.7	ATIS*124.85, CTAF 119.3 UNICOM 122.95
Haskell, Muni	1,624	113.7 ABI		133.5		CTAF 122.9
Hearne, Muni	287	113.3 CLL				CTAF (U) 122.8
Hebbronville, Jim Hogg Co.	662	117.4 LRD		127.8		CTAF (U) 122.8
Henderson, Rusk Co.	441	112.4 GGG		133.1-128.7		CTAF (U) 122.8
Hereford, Muni	3,783	112.2 TXO		119.5-121.5 127.85		CTAF (U) 122.8
Higgins Lipscomb Co.	2,564	115.6 GAG		126.95		CTAF (U) 122.8
Hillsboro, Muni	663	115.3 ACT				CTAF 122.9
Hondo, Muni	927	117.5 CSI		134.95		CTAF (U) 122.8
Houston, Andrau Airpark	80	117.6 HUB		123.8		CLNC DEL 118.85, CTAF (U) 123.0
Houston, Clover Fld.	44	113.0 VUH		134.45		CTAF (U) 122.8
Houston, D.W. Hooks Mem.	152	116.6 IAH	118.4*	123.8	121.8	CLNC DEL 119.45, ATIS* 124.9 CTAF 118.4, UNICOM 122.95
Houston, Ellington Fld.	34	109.4 EFD	126.05	134.45	121.6	ATIS* 109.4, UNICOM 122.95

NAV COMM Frequency Chart (continued)

<u>City/Airport</u>	<u>Elev.</u>	<u>VOR/ID</u>	<u>Twr.</u>	<u>App/Dep Cont</u>	<u>Gnd.</u>	<u>Other Freqs.</u>
Houston, Houston Gulf	22	113.0 VUH 109.4 EFD		134.45		CTAF (U) 122.7
Houston, Intercontinental	98	116.6 IAH	118.1	APP 124.35W APP 120.05N&E DEP 123.8W DEP 119.7N DEP 133.6E DEP 134.45S	121.7	ATIS 124.05 CLNC DEL 128.1 UNICOM 122.95
Houston, May	166	115.9 TNV		123.8		CTAF(U) 122.8
Houston-Southwest	68	117.5 HUB		123.8		CTAF (U) 123.0
Houston, Sugar Land	83	117.8 HUB		133.6-123.8		CLNC DEL 119.25, CTAF (U) 122.975
Houston, W. Houston	112	116.6 IAH		123.8		CLNC DEL 121.15, CTAF (U) 123.05
Houston, W.P. Hobby	47	117.6 HUB	118.7	APP 120.05N&E APP 124.35W APP 120.8S DEP 119.7 N&E DEP 134.45S-DEP	121.9	ATIS 124.6 CLNC DEL/PRE-TAXI 125.45 UNICOM 122.95
Houston, Weiser	140	116.6 IAH		123.8		CTAF (U) 122.8
Huntsville, Muni	366	110.8 LOA		134.8		CTAF (U) 122.8
Iraan, Muni	2,200	112.8 FST				CTAF 122.9
Jacksboro, Muni	1,055	116.5 BPR				CTAF (U) 122.8
Jacksonville, Cherokee Co.	677	111.4 FZT		135.25		CTAF (U) 122.7
Jasper, Bell Fld.	222	112.1 LFK				CTAF (U) 122.8
Jayton, Kent Co.	2,006	112.4 GTH				CTAF 122.9
Jefferson, Cypress River	221	117.4 SHV				CTAF 122.9
Jefferson, Kimble Co.	1,729	116.0 JCT		125.75		CTAF (U) 122.8
Kenedy, Karnes Co.	291	111.4 THX		121.3		CTAF (U) 123.0
Kerrville, L. Schreiner Fld.	1,616	117.5 CSI		134.95		CLNC DEL 124.2, CTAF (U) 122.8
Killeen, Muni	846	118.8 GRK		118.0		CLNC DEL 121.7, CTAF (U) 122.7
Kingsville, Kleberg Co.	131	115.5 CRP		119.9-128.3		CTAF (U) 122.7
Kirbyville Kirbyville	125	114.5 BPT				CTAF (U) 122.9
Knox City, Muni	1,500	114.0 GTH				CTAF 122.9
Kountze/Silsbee Hawthorne Fld.	77	116.9 DAS		124.85 133.8		CTAF (U) 122.8
Lago Vista, Bar-K	1,231	114.6 AUS		118.8		CTAF 122.9
LaGrange, Guenther Fld.	275	110.2 IDU				CTAF 122.9
Lamesa, Muni	2,998	114.3 BGS		127.7		CTAF (U) 122.8
Lampasas, Muni	1,214	112.5 LZZ		118.0		CTAF (U) 122.8
Lancaster, Muni	500	112.9 SCY		123.9-125.2		CTAF (U) 122.7
LaPorte, Muni	24	117.6 HUB		134.45		CTAF (U) 122.7
Laredo, Intl	508	117.4 LRD	120.1*	127.8	121.8	CTAF 120.1, UNICOM 122.95
Leakey, Real Co.	1,640	117.5 CSI				CTAF 122.9
Levelland, Muni	3,513	114.9 RVO		119.9		CTAF (U) 122.8
Liberty, Muni	70	116.9 DAS		119.7		CTAF (U) 122.8
Littlefield	3,614	114.9 RVO		119.9		CTAF (U) 122.8
Livingston Muni	151	112.1 LFK				CTAF 122.7
Llano, Muni	1,101	108.2 LLO		132.35 124.9		CTAF (U) 122.8 CTAF (U) 122.8
Lockhart Muni	530	114.6 AUS				CTAF 119.2
Longview, Gregg Co.	365	112.4 GGG	119.2*	118.25 133.1-128.7	121.6	ATIS* 119.65, UNICOM 122.95 CTAF 119.2
Lubbock, Intl	3,281	109.2 LBB	120.5	APP 119.9W APP 119.2E DEP 119.9W DEP 119.2E	121.9	CLNC DEL 125.8, ATIS 125.3 UNICOM 122.95
Lubbock, Town & Country Airpark	3,200	109.2 LBB				CTAF (U) 122.8
Lufkin, Angelina Co.	290	112.1 LFK		134.8		CTAF (U) 123.0
Luling, Carter Memorial	475	114.6 AUS				CTAF 122.9
Madisonville, Muni	292	110.8 LOA		134.8		CTAF 122.9
Marfa, Muni	4,847	115.9 MRF				CTAF (U) 122.8

# NAV COMM Frequency Chart (continued)

<u>City/Airport</u>	<u>Elev.</u>	<u>VOR/ID</u>	<u>Twr.</u>	<u>App/Dep Cont</u>	<u>Gnd.</u>	<u>Other Freqs.</u>
Marlin, Muni	410	115.3 ACT		119.3-133.3		CTAF 122.9
Marshall, Harrison Co.	356	112.4 GGG		118.25-128.7		CTAF (U) 122.8
Mason, Mason Co.	1,517	108.2 LLO		132.35		CTAF 122.9
McAllen, Miller Intl	107	117.2 MFE	118.5*	121.0	121.9	ATIS* 128.5, CTAF 118.5 UNICOM 122.95
McCamey, Upton Co.	2,433	112.8 FST				CTAF 122.9
McGregor, Muni	590	115.3 ACT		119.3-133.3		CTAF (U) 122.8
McKinney, Muni	580	114.9 BUJ		APP 123.9 DEP 124.3		CTAF (U) 123.0
McLean, Gray Co.	2,835	115.2 SYO				CTAF 122.9
Memphis Muni	2,090	117.6 CDS				CTAF 122.9
Menard, County	1,930	116.0 JCT				CTAF 122.9
Mesquite, Phil L. Hudson	446	114.3 LUE		APP 123.9 DEP 125.2		CTAF (U) 123.05
Mexia, Limestone Co.	543	115.3 ACT		127.95		CTAF (U) 122.8
Miami, Roberts Co.	2,720	108.6 BGD				CTAF 122.9
Midland, Airpark	2,805	114.8 MAF		124.6-133.1		CLNC DEL 121.8, CTAF (U) 122.7
Midland, Intl	2,871	114.8 MAF	118.7*	124.6-121.1 133.1	121.9	CTAF 118.7, UNICOM 122.95 ATIS* 126.8, CLNC DEL 118.05
Midland, Skywest, Inc.	2,800	114.8 MAF				CTAF 122.9
Mineola-Quitman	434	114.0 UIM		124.1-128.7		CTAF (U) 122.8
Mineola, Wisener Fld.	429	114.0 UIM		124.1-128.7		CTAF (U) 122.8
Mineral Wells, Muni	972	117.7 MQP		127.0		CTAF (U) 123.0
Monahans, Roy Hurd Mem	2,614	112.1 INK		133.1		CTAF (U) 122.8
Morton, Cochran Co.	3,746	114.9 RVO				CTAF 122.9
Mt. Pleasant, Muni	404	114.0 UIM		124.8		CTAF (U) 122.7
Mt. Vernon, Franklin Co.	418	114.0 UIM				CTAF (U) 123.0
Muleshoe, Muni	3,770	112.2 TXO		125.5 126.85		CTAF 122.9
Munday, Muni	1,473	112.4 GTH				CTAF 122.9
Nacogdoches, A. L. Mangham	355	112.1 LFK		134.8		CTAF (U) 122.8
Navasota, Muni	227	115.9 TNV		120.4		CTAF 122.9
New Braunfels, Muni	649	116.8 SAT		APP 124.45 DEP 125.7		CLC DEL 134.75, CTAF (U) 122.7
Newton, Muni	320	112.1 LFK				CTAF (U) 122.8
Nocona Muni	905	116.5 BPR				CTAF 122.9
Odessa, Schlemeyer Fld.	3,003	114.8 MAF		124.6, 133.1		CLNC DEL 121.7, CTAF (U) 123.0
Olney, Muni	1,274	112.7 SPS		135.5		CTAF (U) 122.8
Orange, Orange Co.	12	114.5 BPT		121.3, 133.8		CTAF (U) 122.8
Ozona, Muni	2,370	115.1 SJT				CTAF(U), 122.8
Paducah,	1,858	114.0 GTH		133.5		CTAF 122.9
Dan E. Richards Muni						
Palacios, Muni	15	117.3 PSX		128.0		CTAF (U) 122.8
Palestine, Muni	422	111.4 FZT		135.25		CTAF (U) 122.7
Pampa, Perry Lefors Fld.	3,244	108.6 BGD		127.85		CTAF (U) 122.7
Panhandle, Carson Co.	3,452	117.2 AMA				CTAF 122.9
Paris, Cox Field	547	113.6 PRX		124.8		CTAF(U) 123.0
Pearsall, McKinney Fld.	586	115.8 COT		134.95		CTAF (U) 122.8
Pecos, Muni	2,617	111.8 PEQ		132.55		CTAF (U) 122.8
Perryton, Ochiltree Co.	2,915	112.3 LBL		126.95		CTAF (U) 122.8
Pineland, Muni	260	112.1 LFK				CTAF (U) 122.8
Plains, Yoakum Co.	3,678	111.0 HOB				CTAF 122.9
Plainview, Hale Co.	3,372	112.9 PVW		APP 119.9 DEP 119.9, APP 112.9T APP 118.05, DEP 125.7		CTAF (U) 123.0, CLNC DEL 121.7
Pleasanton, Muni	429	111.4 THX				CTAF (U) 122.7
Pt. Aransas, Mustang Beach	5	115.5 CRP				CTAF 122.85
Porter, Williams	122	116.6 IAH				CTAF 122.8
Pt. Isabel-Cameron	17	116.3 BRO		119.5		CTAF (U) 122.8
Pt. Lavaca, Calhoun Co.	34	117.3 PSX		128.15		CTAF (U) 122.8
Pt. Mansfield, C.R. Johnson	10.	108.8 HRL				CTAF 122.9
Post-Garza	2,545	109.2 LBB				CTAF 122.9
Presidio, Lely Int'l	2,932	115.9 MRF				CTAF (U) 122.8

NAV COMM Frequency Chart (continued)

<u>City/Airport</u>	<u>Elev.</u>	<u>VOR/ID</u>	<u>Twr.</u>	<u>App/Dep Cont</u>	<u>Gnd.</u>	<u>Other Freqs.</u>
Quanah, Muni	1,602	117.6 CDS				CTAF (U) 122.7
Refugio, Rooke	56	115.5 CRP				CTAF (U) 122.8
Rio Grande City, Starr Co	280	117.4 LRD				CTAF 122.9
Roanoke, Northwest Reg	643	117.0 DFW				CTAF (U) 123.0
Robert Lee	1,922	115.1 SJT				CTAF 122.9
Robstown, Nueces Co.	79	115.5 CRP		APP 119.9, APP 128.3 DEP 120.9		CTAF (U) 122.8
Rockdale, H.H. Coffield	474	110.4 TPL				CTAF 122.85
Rockport, Aransas Co.	25	115.5 CRP		120.9		CLNC DEL 121.7 CTAF (U) 122.8
Rocksprings, Edwards Co.	2,371	111.2 RSG		125.75		CTAF 122.9
Rockwall, Muni	574	114.9 BUJ		127.6		CTAF (U) 122.8
Rotan/Roby	1,941	113.7 ABI				CTAF 122.9
San Angelo, Mathis Fld.	1,916	115.1 SJT	118.3*	119.7	121.9	ATIS 128.45, CTAF 118.3 UNICOM 122.95
San Antonio, Boerne Stage	1,380	116.8 SAT				CTAF (U) 123.0
San Antonio, Intl	809	116.8 SAT	119.8	128.05-125.7	121.9	ATIS 118.9, CLNC DEL 126.7
				125.1-124.45 118.05-127.1		UNICOM 122.95
San Antonio, Stinson	577	116.8 SAT	118.2	118.05	121.7	UNICOM 122.95, CLNC DEL 121.7 CTAF 118.2
San Augustine Co.	443	112.1 LFK				CTAF 122.9
San Benito, Muni	31	108.8 HRL				CTAF (U) 122.8
San Marcos, Muni	597	114.6 AUS		119.0		CLNC DEL 121.35, CTAF (U) 122.8
San Saba Co.	1,249	108.2 LLO				CTAF (U) 122.8
Seagraves	3,366	111.0 HOB				CTAF 122.9
Seminole, Gaines Co.	3,310	111.0 HOB		127.7		CTAF (U) 122.8
Seymour, Muni.	1,344	112.7 SPS				CTAF 122.8
Shamrock, Muni	2,369	115.2 SYO				CTAF (U) 122.8
Sherman, Muni	745	114.9 BUJ				CTAF (U) 122.8
Sherman-Denison Grayson Co.	749	114.9 BUJ		134.15		CTAF (U) 122.7
Sinton, San Patricio Co.	49	115.5 CRP		120.9		CTAF (U) 122.8
Smithville, Muni	322	110.2 IDU				CTAF 122.9
Snyder, Winston Fld.	2,430	114.3 BG5		127.45		CTAF (U) 122.8
Sonora, Muni	2,139	111.2 RSG		125.75		CTAF (U) 122.8
South Lake, Goode	675	117.0 DFW				CTAF 122.9
Spearman, Muni	3,088	108.6 BGD		127.85		CTAF 122.9
Spicewood, Austin Air Ranch	830	114.6 AUS				CTAF (U) 122.8
Stamford, Arledge Fld.	1,560	113.7 ABI		126.5		CTAF (U) 122.8
Stanton, Muni	2,731	114.8 MAF				CTAF 122.9
Stephenville, Clark Fld.	1,321	110.6 AQN		127.15		CTAF (U) 122.8
Stratford, Stratford Fld.	3,667	112.0 DHT				CTAF 122.8
Sulphur Springs Muni	489	109.0 SLR		124.8		CTAF (U) 122.8
Sunray, Muni	3,507	108.6 BGD				CTAF 122.9
Sweetwater, Avenger Fld.	2,385	113.7 ABI		126.5		CTAF (U) 122.8
Tahoka, T-Bar	3,126	114.9 RVO				CTAF 122.9
Taylor, Muni	583	114.6 AUS		124.9		CTAF (U) 122.8
Teague Muni	525	110.8 LOA				CTAF 122.9
Temple, Draughon-Miller	682	110.4 TPL		132.05		CLNC DEL 125.9, CTAF (U) 123.0
Terrell, Muni	475	112.9 SCY		135.25		CTAF(U) 122.8
Texarkana Reg., Webb Fld.	389	116.3 TXK	125.7*	124.8	121.7	CTAF 125.7, UNICOM 122.95 ATIS 120.2
Throckmorton, Muni	1,273	112.7 SPS				CTAF 122.9
Tulia-Swisher Co.	3,502	117.2 AMA				CTAF (U) 122.7
Tyler, Pounds Fld	544	114.2 TYR	120.1*	124.1	121.9	CTAF 120.1, UNICOM 122.95 ATIS 126.25
Uvalde, Garner Fld.	941	117.5 CSI		134.95		CTAF (U) 122.8
Van Horn, Culberson	3,955	115.0 HUP				CTAF (U) 122.8
Vega, Oldham Co.	3,995	117.2 AMA				CTAF 122.9
Vernon, Wilbarger Co.	1,264	112.7 SPS		125.1		CTAF (U) 122.8



## NAV COMM Frequency Chart (continued)

<u>City/Airport</u>	<u>Elev.</u>	<u>VOR/ID</u>	<u>Twr.</u>	<u>App/Dep Cont</u>	<u>Gnd.</u>	<u>Other Freqs.</u>
Victoria, Regional	115	109.0 VCT		135.05		CTAF (U) 122.7
Waco, TSTI	469	115.3 ACT	124.0*	119.3-133.3	121.7	CTAF 124.0, UNICOM 122.95
Waco, Regional	516	115.3 ACT	135.2*	133.3	121.9	ATIS* 123.85, CTAF 135.2
Madison Cooper				APP 119.3 DEP 125.4		UNICOM 122.95
Waller, Skytake	235	115.9 TNV		123.8		CTAF (U) 122.8
Weatherford, Parker Co.	990	110.6 AQN		127.15		CTAF (U) 122.7
Wellington, Marion Arpk	2,008	117.6 CDS				CTAF (U) 122.8
Weslaco, Mid Valley	70	108.8 HRL		121.0		CTAF 122.9
Wharton, Muni	100	116.4 ELA		128.0		CTAF (U) 122.8
Wheeler, Muni	2,468	115.2 SYO		127.85		CTAF 122.9
Wichita Falls, Kickapoo	998	112.7 SPS		120.4		CTAF (U) 122.7, CLNC DEL 121.2
Wichita Falls, Sheppard	1,015	112.7 SPS	119.75	APP 118.2	125.5	UNICOM 122.95 CLNC DEL 121.2
AFB/Wichita Falls Muni				DEP 120.4		ATIS*132.05, CTAF 119.75
Wichita Falls, Tom Danaher	986	112.7 SPS		118.2		CTAF 122.9
Wichita Falls, W. Valley	1,005	112.7 SPS		118.2		CTAF (U) 122.8
Wills Point, Muni	518	112.9 SCY				CTAF 122.9
Wink, Winkler Co.	2,818	112.1 INK		133.1		CTAF 123.6, UNICOM 123.0
Winters, Muni	1,870	113.7 ABI		126.5		CTAF 122.9
Winnsboro, Muni	513	114.9 UIM		128.7		CTAF (U) 122.8
Woodville, Tyler Co.	388	112.1 LFK				CTAF 122.9
Yoakum, Muni	366	116.4 ELA		132.8		CTAF (U) 122.8
Zapata Co	420	117.4 LRD				CTAF (U) 122.7

# COMMERCIAL BROADCAST STATIONS

NAME/LOCATION (Mileage/direction from center of city)	TIME Freq. of KHz OPS	NAME/LOCATION (Mileage/direction from center of city)	TIME Freq. of KHz OPS
Abilene, 3NW . . . . .	.1340 DN	Brownfield . . . . .	103.9 D+
Abilene, CITY W . . . . .	.1560 D	Brownfield 1.5S . . . . .	1300 D
Abilene, CITY CTR . . . . .	.99.7 DN	Brownsville 1.5E. . . . .	1600 DN
Abilene, 13 SE . . . . .	107.9 DN	Brownwood 2ENE . . . . .	1380 DN
Abilene, 3NW . . . . .	.1470 DN	Brownwood 2W . . . . .	1240 DN
Alice, 2.5 . . . . .	.1070 DN	Bryan 1.5SE . . . . .	1240 DN
Alice, 2.5 . . . . .	.92.1 DN	Burnet . . . . .	1340 DN
Alpine, 1NNE . . . . .	.1240 DN	Cameron 2.3S . . . . .	1330 D
Amarillo, 6SSE . . . . .	.1440 DN	Canyon . . . . .	1550 D
Amarillo, CITY CTR . . . . .	.1490 DN	Carrizo Springs . . . . .	1450 DN
Amarillo, SW. . . . .	.93.1 DN	Carthage 1.8SE . . . . .	1590 D
Amarillo, 8.1E . . . . .	.1010 DN	Center 1W . . . . .	.930 D
Andrews . . . . .	.1360 DN	Childress .5W. . . . .	95.9 DN
Athens . . . . .	.1410 D	Clarksville . . . . .	1350 D
Atlanta . . . . .	.900, 99.3 DN	Cleburne. . . . .	1120 D
Austin, 50 . . . . .	.89.5 D+	Cleveland . . . . .	1410 D
Austin 8 SE . . . . .	.590 D	Coleman 1.7N. . . . .	1000 D
Ballinger, 1SSW . . . . .	.1400 DN	College Station . . . . .	1150 DN
Bay City 3NE . . . . .	.1270 DN	Colorado City 2W . . . . .	1320 D
Baytown, 1.5E . . . . .	.1360 DN	Comanche 1E. . . . .	1550 DN
Beaumont 14E. . . . .	.560 DN	Conroe City Ctr . . . . .	.880 DN
Beeville, 2SE. . . . .	.1490 DN	Coppel. . . . .	.570 DN
Bellville . . . . .	.1090 D	Copperas Cove .5NW	103.1 DN
Belton . . . . .	.940 D	Corpus 8W . . . . .	1150 DN
Big Lake . . . . .	.1290 D	Corpus 13.5NE . . . . .	1130 D
Big Spring 1S . . . . .	.1400 DN	Corpus 2WNW . . . . .	1230 DN
Big Spring, 3. . . . .	.1490 DN	Corsicana 2.5 N . . . . .	1340 DN
Bishop . . . . .	.1330 D	Crane . . . . .	.810 D
Bonham 1E . . . . .	.1420 DN	Crockett 5SE . . . . .	1290 DN
Bonham 1S . . . . .	.98.3 DM	Crockett .5SE. . . . .	1290 D
Borger, 1.5N. . . . .	.1490 DN	Crystal City 1S . . . . .	94.3 DN*
Bowie . . . . .	.1410 D	Cuero 8SE . . . . .	1600 DN
Brady 3.2S . . . . .	.1490 DN	Dalhart 2N . . . . .	1410 D
Breckenridge 1.5WSW.	1430 D	Dallas 10. . . . .	1480 DN
Brenham 15N . . . . .	.1280 D	Dallas 5E. . . . .	1040 D
Bridgeport, 2W. . . . .	.96.7 DN	Dallas 24SW . . . . .	1540 DM

## COMMERCIAL BROADCAST STATIONS, cont.

NAME/LOCATION (Mileage/direction from center of city)	TIME Freq. of KHz OPS	NAME/LOCATION (Mileage/direction from center of city)	TIME Freq. of KHz OPS
Del Rio 1.5N . . . . .	96.3 DN	Grand Prairie 1.2S . . . . .	.730 DN
Del Rio 1 . . . . .	1490 DN	Greenville 2NNE. . . . .	1400 DN
Denison 4.3S . . . . .	950 DN	Hallettsville . . . . .	1520 D
Denton 4SE . . . . .	1440 DN	Hamilton 2W . . . . .	.900 D
Diboll. . . . .	1260 DN	Harlingen 17.5NW . . . . .	1530 DN
Dimmit 2N. . . . .	1470 D+	Harlingen. . . . .	96.1 DN
Dumas 3E. . . . .	800 D	Harlingen . . . . .	94.5 DN
Eagle Pass 2.8NW . . . . .	1270 D	Hemphill 2N . . . . .	1240 DN
Eastland 5.1N . . . . .	96.7 DN	Henderson . . . . .	1470 D
Eastland . . . . .	1590 D	Hereford 2SW. . . . .	.860 DN
Edinburg 2.2N . . . . .	710 DN	Hillsboro 1NE . . . . .	1560 D
Edna . . . . .	1130 D	Hondo . . . . .	1460 D
El Campo .5NE. . . . .	1390 D	Hooks 7WNW. . . . .	95.9 DN
El Paso 12NE . . . . .	1380 DN	Houston 10NNE,SPAN.1010	DN
El Paso 12NE . . . . .	99.9 DN	Houston . . . . .	.740 DN
El Paso 5E . . . . .	1590 DN	Humble City Ctr. . . . .	1180 DN
El Paso, 7W . . . . .	1060 D	Huntsville 2SE . . . . .	1490 DN
Fairfield 3S . . . . .	92.1 DN	Hutto 2.5. . . . .	92.1 DN
Falfurrias 3WNW . . . . .	1260 DN	Jacksonville 2NW . . . . .	1400 DN
Falfurrias 3WNW . . . . .	106.3 D	Jasper, 2E . . . . .	1350 D
Farwell, 1E . . . . .	1060 D	Junction .5S . . . . .	1450 DN
Floydada 1SW . . . . .	900 D	Keene City Ctr. . . . .	88.3 DM
Fredericksburg 1NW . . . . .	910 D	Kenedy, 2.95NW. . . . .	.990 D
Freeport . . . . .	1460 D	Kermit 2.5SW . . . . .	.600 D
Ft. Stockton 1S. . . . .	860 D	Kerrville 2NM . . . . .	1230 DN
Ft. Worth 13SE. . . . .	820 DN	Kerrville 15SE. . . . .	98.3 DN
Gainesville 2E . . . . .	1580 D	Kilgore, N EDGE. . . . .	1240 DN
Galveston 1.9NNW . . . . .	1540 DN	Killeen . . . . .	1050 D
Galveston . . . . .	1400 DN	Kingsville, 7NE . . . . .	1330 DN
Giddings, 2.5E . . . . .	101.7 DN	La Grange 1.2S . . . . .	1570 DN
Gilmer 6W. . . . .	1060 D	Lamesa 2SE . . . . .	.690 DN
Gladewater 4E . . . . .	1430 DN	Llano 4SE . . . . .	104.9 DN
Gonzales 2.8E . . . . .	1450 DN	Lampasas City Ctr. . . . .	1450 DN
1.8NNW. . . . .	1330 D	Laredo. . . . .	94.9 DN
Graham 1.8NNW . . . . .	107.1 DN	Laredo. . . . .	.890 DN
Granbury, 2.2N. . . . .	1420 D+	Laredo 2N . . . . .	1490 DN

## COMMERCIAL BROADCAST STATIONS, cont.

NAME/LOCATION (Mileage/direction from center of city)	TIME Freq. of KHz OPS	NAME/LOCATION (Mileage/direction from center of city)	TIME Freq. of KHz OPS
Levelland 1.5 NW . . .	1230 DN	Navasota 1SW . . .	1550 D
Levelland 1.5SW . . .	105.5 D+	New Boston . . .	1530 D
Liberty . . . . .	1050 D	New Braunfels 4SW . . .	1420 D
Littlefield 1WNW . . .	1490 DN	Odessa City Ctr . . .	99.9 DN
Livingston . . . . .	1440 D	Odessa, 1 . . . . .	1410 DN
Lockhart . . . . .	1060 D	Orange 3.4N . . . . .	1600 DN
Longview 3.5E . . . .	1370 DN	Palestine, 1N . . . . .	1450 DN
Longview 3.5E . . . .	1370 DN	Pampa 1E . . . . .	1340 DN
Lubbock 1.5 . . . . .	1420 DN	Pampa 2N . . . . .	1230 DN
Lubbock 5SW . . . . .	790 DN	Paris 2S . . . . .	10.9 DN
Lubbock 5S . . . . .	102.5 DN	Paris 3.3NNE . . . . .	1250 DN
Lubbock . . . . .	1340 DN	Paris . . . . .	1490 DN
Lubbock . . . . .	94.5 DN	Paris . . . . .	99.3 DN
Lubbock 3SE . . . . .	1460 DN	Pearsall 1.8SW . . . .	1280 D+
Lubbock, 5 . . . . .	1420 DN	Pearsall 1.8SW . . . .	95.3 D+
Lufkin 3NW . . . . .	1420 DN	Pecos 1NNW . . . . .	1400 DN
Luling/Austin 15S. . .	94.7 DN	Perryton 1.5SW . . . .	1400 DN
Marshall 4S . . . . .	1410 DN	Plainview 1WSW. . . .	1400 DM
Marshall City Ctr . . .	1450 DN	Plainview 7NE. . . . .	97.3 DM+
Marshall City Ctr . . .	103.9 DN	Pleasanton 3.5NW. . .	1380 DN
McAllen, 8NNE. . . . .	910 DN	Post. . . . .	1370 D
McKinney . . . . .	1600 D	Pt. Arthur 5NE. . . . .	1250 DN
Memphis . . . . .	1130 D	Quanah, 2N . . . . .	1150 D
Merkel . . . . .	1500 D	Ralls. . . . .	1530 D
Mexia 2E . . . . .	1590 DN	Raymondville . . . . .	1240 DN
Midland 2S . . . . .	1070 D	Refugio City Ctr . . . .	106.3 DN
Midland 2S . . . . .	93.3 DN	Rio Grande Cty, 5E . .	103.1 DN
Midland 1.5SE . . . . .	1150 D	Robstown . . . . .	1510 D
Midland 29NE . . . . .	100.3 DN	Rockport 1S . . . . .	102.3 DN
Mineola. . . . .	1510 D	Rosenburg 1.5 . . . . .	980 DN
Mineral Wells 1SE . . .	1140 D	Rosenburg 1.5 . . . . .	104.9 DN
Monahans, 8N . . . . .	1330 D+	Rusk . . . . .	1580 D
Morton 1NW. . . . .	1280 D	San Angelo 2.5NNE . .	960 DN
Mt. Pleasant 2.5WNW .	960 DN	San Angelo 1W CITY. .	1340 DN
Muleshoe . . . . .	1380 D	San Angelo 26E. . . . .	98.7 DN
Nacogdoches . . . . .	1230 DN	San Angelo. . . . .	1260 DN

## COMMERCIAL BROADCAST STATIONS, cont.

NAME/LOCATION (Mileage/direction from center of city)	TIME Freq. of KHz OPS	NAME/LOCATION (Mileage/direction from center of city)	TIME Freq. of KHz OPS
San Angelo . . . . .	94.7 DN	Victoria 8SW . . . . .	1410 DN
San Antonio . . . . .	680 DN	Victoria 1N . . . . .	1340 DN
San Antonio 12N . . . . .	100.3 DN	Vidor . . . . .	106,100 DN
San Antonio 9NE . . . . .	550 DN	Waco . . . . .	1230 DN
San Antonio . . . . .	104.5 DN	Waco, 5 . . . . .	1460 DN
San Antonio, 20ENE . . . . .	1200 DN	Waco, 10ESE . . . . .	1010 DM
San Antonio, 1SW . . . . .	1540 DN	Waxahachie . . . . .	1390 D
San Antonio . . . . .	1200 DN	Weatherford, 1.7N . . . . .	1220 DN
San Marcos 1.5NE . . . . .	1470 D	Weslaco, 6NE . . . . .	1290 DN
San Saba . . . . .	1410 DN	Westlake 4 W . . . . .	1560 DN
Seguin, 1.3W . . . . .	1580 DM	Wharton 3E . . . . .	1500 DN
Seguin . . . . .	105.3 DN	Wichita Falls 5.2NW . . . . .	620 DM
Seminole 2.2NE . . . . .	106.3 DN	Wichita Falls, 6NW . . . . .	92.9 DN
Seymour 1WNW . . . . .	1230 DN	Wichita Falls, 6NW . . . . .	990 DN
Sherman . . . . .	910 DN	Woodville 2S . . . . .	1490 D+
Silsbee . . . . .	1300 D		
Slaton 1.3NW . . . . .	1050 D		
Snyder 2NW . . . . .	1450 D		
Sonora . . . . .	980 D		
Stephenville 5WSW . . . . .	105.7 DN		
Stephenville 2.5 W . . . . .	1510 D		
Sulphur Springs 2N . . . . .	95.9 DN		
Sulphur Sprg 1.5SE . . . . .	1230 DN		
Sweetwater 2NNE . . . . .	1240 DN		
Taylor 2.5N . . . . .	1260 D		
Temple, 6.5NE . . . . .	107.1 DN		
Temple 5.5S . . . . .	1400 DN		
Terrell 1.5N . . . . .	1570 D		
Texarkana 4SE . . . . .	790 DN		
Texarkana 1S . . . . .	940 DN		
Texarkana . . . . .	740 DN		
Tulia . . . . .	1260 D		
Tyler 3ENE . . . . .	1490 DN		
Tyler . . . . .	600 DN		
Uvalde 2SE . . . . .	1400 DN		
Vernon 1E . . . . .	1490 DN		

D=DAY; D/N=DAY/NIGHT;  
D/M=DAY/MIDNIGHT; +=SOME  
OF THE NIGHT

# NONDIRECTIONAL BEACONS

Location	Ident.	Freq.	Location	Ident.	Freq.
Abilene	AB	353	Corsicana	CRS	396
Addison	AD	407	Crosbyton	CZX	332
Alpine	BWR	201	Dallas Love	LV	275
Amarillo, Intl	AM	251	Dallas Redbird	RBD	287
Amarillo, Tradewind	AM	251	DFW	FL	219
Anahuac	CBC	413	DFW	PK	233
Andrews	ANR	245	Del Rio	DR	335
Angleton/Lk Jackson	LB	263	Denton	DT	257
Athens	AHX	269	Devine	HHH	359
Atlanta	ATA	347	Dumas	DUX	414
Austin	AU	353	Eastland	OIP	410
Ballinger	UBC	239	Edna	EDX	201
Bay City, Municipal	BYY	344	El Paso Intl	EL	242
Baytown	HPY	275	Falfurrias	BKS	353
Beaumont, Jefferson	BP	257	Ft. Worth Meacham	FT	365
Beeville	BEA	284	Follett Lipscomb	FTE	407
Big Lake	LUJ	341	Gainesville	GLE	330
Bonham	HJM	415	Georgetown	GUO	332
Borger	BPX	224	Giddings Lee Co	GYB	385
Bowie	GMZ	356	Graham	GHX	371
Brady	BBD	380	Grand Prairie	GPM	227
Breckenridge	BKD	245	Greenville	GV	201
Brenham	BNH	362	Harlingen	HR	338
Brownfield	BFE	311	Haskell	AKL	407
Brownsville	BR	393	Hebbronville	HEV	266
Brownsville	MIH	375	Henderson	HNO	371
Burnet	BHQ	341	Hereford	HRX	341
Caddo Mills	MII	316	Hondo	HMA	329
Canadian	HHF	400	Houston Andrau	AAP	269
Carrizo Springs	DMD	343	Houston Hooks	DWH	521
Carthage	RPF	332	Houston Hobby	HU	395
Castroville	CVB	338	Houston Sugarland	SGR	388
Center	CZJ	341	Houston Intl	HS	379
Clarendon	CNZ	281	Houston Intl	JY	326
Coleman	COM	385	Houston W Hou	LYD	249
College Station	CL	260	Houston Southwest	SYG	338
Conroe	CXO	281	Huntsville	UTS	308
Corpus Christi	CR	382	Jacksonville	JSO	263
Corpus Christi Navy	NGP	284	Jasper	JAS	344
Corsicana	CGQ	344	Kerrville	ER	263

# NONDIRECTIONAL BEACONS (continued)

Location	Ident. Freq.	Location	Ident. Freq.
Killeen	ILE 278	Stamford	TMV 290
Killeen Gray AFB	GR 323	Stephenville	SEP 223
Kingsville	TKB 347	Sulphur Springs	BHG 338
Kountze Silsbee	HRD 524	Sweetwater	SWW 275
Lamesa	LSA 338	Terrell	ANZ 299
Lancaster	LNC 239	Texarkana	TX 247
LaPorte	JPA 347	Tyler	TY 320
Laredo	LR 405	Uvalde	UVA 281
Levelland	LLN 266	Van Horn	VHN 233
Littlefield	LIU 212	Vernon	VRT 230
Longview	GG 410	Victoria	VC 226
Lubbock	LD 272	Waco TSTI	CN 283
Lubbock	LB 219	Waco TSTI	ROB 400
Lufkin	LFK 350	Waco Regional	AC 242
McAllen	MF 388	Wharton	ARM 245
Mesquite Hudson	PQF 248	Wichita Falls Kick	SKB 344
Mexia	LXY 329	Wichita Falls Kick	SP 296
Midland Intl	MA 326	Wichita Falls Shep	SP 296
Mineral Wells	MWL 266	Winters	IEW 396
Monohans	OHE 214	Yoakum	OKT 350
Mt. Pleasant	MSA 381		
Nacogdoches	OCH 391		
New Braunfels	BAZ 212		
Odessa	MA 326		
Olney	ONY 272		
Orange	ORG 211		
Palestine	PSN 375		
Pampa	PPA 368		
Perryton	PYX 266		
Pleasanton	PEZ 275		
Port Lavaca	PKV 515		
Possum Kingdom	GZV 280		
Rockport	RKP 391		
San Angelo	SJ 356		
San Antonio Intl	AN 254		
San Antonio Intl	SA 219		
San Marcos	RU 272		
Seminole	GNC 344		
Sherman Dension	DNI 341		
Snyder	SDR 359		
Sonora	SOA 371		

## AIRPORT IDENTIFIERS

<u>Ident.</u>	<u>City/Airport</u>	<u>Ident.</u>	<u>City/Airport</u>
F83	Abernathy, Municipal	1F9	Bridgeport, Municipal
6F4	Abilene, Elmdale	12R	Brookshire, Mikeska Field
ABI	Abilene, Regional	Q26	Brownfield, Terry County
T23	Albany, Municipal	BRO	Brownsville, S. Padre Island Int'l
6F5	Albany, Taylor	BWD	Brownwood, Municipal
ALI	Alice, International	CFD	Bryan, Coulter Field
E38	Alpine-Casparis Municipal	T27	Burnet, Kate Craddock Field
1E2	Alpine, Terlingua Ranch	7F3	Caddo Mills, Municipal
6R5	Alvin, Airpark	14R	Caldwell, Municipal
1EA	Amarillo, Palo Duro	T35	Cameron, Municipal
AMA	Amarillo, International	HHF	Canadian, Hemphill County
TDW	Amarillo, Tradewind	7F5	Canton, Hackney
T00	Anahuac, Chambers County	1E9	Canyon, Gartrell Field
E11	Andrews, County	41E	Canyon, Rockwell
7R9	Angleton, Bailes	CZT	Carrizo Springs, Dimmit Co.
T34	Angleton, Cameron	4F2	Carthage Panola Co. Sharpe Field
81D	Angleton, Custom Aire Service	T89	Castroville, Municipal
LBX	Angleton/Lake Jackson Brazoria Co.	F17	Center, Municipal
03R	Aransas Pass, Municipal	CDS	Childress, Municipal
10XS	Archer City, Municipal	3F2	Cisco, Municipal
T60	Aspermont, Stonewall County	E34	Clarendon, Municipal
F54	Arlington, Municipal	7F6	Clarksville, Red River County
F44	Athens, Municipal	F18	Cleburne, Municipal
ATA	Atlanta, Municipal	6R3	Cleveland, Municipal
6RA	Austin, Bird's Nest	7F7	Clifton, Municipal
3R3	Austin, Executive Airpark	COM	Coleman, Municipal
3R9	Austin, Lakeway	CLL	College Station Easterwood
AUS	Austin, Robert Mueller Muni.	TX50	Colorado City, Municipal
6F9	Avinger, McKenzie	66R	Columbus, Robert R. Wells, Jr.
E30	Ballinger, Bruce Field	7F9	Comanche, County-City
TX11	Bay City, Fehmel Dusting Service	2F7	Commerce, Municipal
3R1	Bay City, Municipal	CXO	Conroe, Montgomery County
HPY	Baytown, Baytown	CRP	Corpus Christi International
54TX	Baytown, RWJ Airpark	CRS	Corsicana, C.David Campbell Muni.
5TA9	Beasley, Ward Airpark	COT	Cotulla-La Salle, Municipal
BMT	Beaumont, Municipal	E13	Crane, County
BPT	Beaumont/Port Arthur Jefferson Co.	T56	Crockett, Houston County
3R0	Beeville, Municipal	8F3	Crosbyton, Municipal
06R	Bellville , Grawunder Field	8F4	Crowell, Foard County
E41	Big Lake, Reagan County	20R	Crystal City, Municipal
21XS	Big Spring, McMahon-Wrinkle	T71	Cuero, Municipal
07R	Bishop, Municipal	8F5	Daingerfield, Greater Morris Co.
F00	Bonham, Jones Field	2E1	Dalhart, Miller
BGD	Borger, Hutchinson County	DHT	Dalhart, Municipal
0F2	Bowie, Municipal	ADS	Dallas, Addison
BBD	Brady, Curtis Field	F69	Dallas, Air Park-Dallas
2C0	Brazoria, Eagle Airpark	1F7	Dallas, Airpark East
BKD	Breckenridge, Stephens County	DFW	Dallas/Ft. Worth International
11R	Brenham, Municipal	DAL	Dallas, Love Field



AIRPORT IDENTIFIERS (continued)

<u>Ident.</u>	<u>City/Airport</u>	<u>Ident.</u>	<u>City/Airport</u>
RDB	Dallas, Redbird	10F	Graham, Rosser Ranch
8F7	Decatur, Municipal	F55	Granbury, Municipal
04F	DeLeon, Municipal	F67	Grand Prairie, Municipal
2E5	Dell City, Municipal	GVT	Greenville, Majors Field
22R	Del Rio, Flying D Ranch	33R	Groveton, Groveton-Trinity County
DRT	Del Rio, International	2E3	Gruver, Cluck Ranch
T32	Denton, Lone Star	E19	Gruver, Municipal
DTO	Denton, Municipal	34R	Hallettsville, Municipal
E57	Denver City Airport	T21	Hamilton, Municipal
F66	DeSoto, Carrol Airpark	14F	Hamlin, Municipal
23R	Devine, Municipal	HRL	Harlingen, Rio Grande Valley Intl
24R	Dilley, Airpark	15F	Haskell, Municipal
Q55	Dimmitt, Municipal	T72	Hearne, Municipal
6R6	Dryden, Terrell County	03XS	Hebbronville, Jim Hogg County
9FO	Dublin, Municipla	F12	Henderson, Rusk County
DUX	Dumas, Municipal	HRX	Hereford, Municipal
ELA	Eagle Lake Airport	TX81	Higgins, Lipscomb County
EGP	Eagle Pass, Municipal	F74	Hillsboro, Municipal
ETN	Eastland, Municipal	HDO	Hondo, Municipal
T10	Eddy, Liberty Hill Int'l	AAP	Houston, Andrau Airpark
25R	Edinburg, International	39R	Houston, Beaman
26R	Edna, Jackson County	T02	Houston, Clover Field
27R	Eldorado, Airport	DWH	Houston, David Wayne Hooks
TX04	El Paso, West Texas	EFD	Houston, Ellington Field
F41	Ennis, Municipal	SPX	Houston, Gulf
ELP	El Paso, International	2XS3	Houston, May
E35	Fabens, Airport	AXH	Houston, Southwest
T18	Falfurrias, Brooks County	SGR	Houston, Sugar Land
Q41	Floydada, Municipal	EYQ	Houston, Weiser Air Park
TX80	Follett, Lipscomb County	IWS	Houston, West Houston-Lakeside
FST	Fort Stockton, Pecos County	HOU	Houston, William P. Hobby
AFW	Fort Worth, Alliance	IAH	Houston Intercontinental
50F	Fort Worth, Bourland Field	T39	Huntsville, Municipal
T67	Fort Worth, Hicks Airfield	2F0	Iraan, Municipal
F71	Fort Worth, Luck Field	21F	Jacksboro, Municipal
FTW	Fort Worth, Meacham	JSO	Jacksonville, Cherokee County
F04	Fort Worth, Saginaw	40R	Jarrell, Sybert Farm
FWS	Fort Worth, Spinks	JAS	Jasper, County-Bell Field
9F9	Fort Worth, Sycamore Strip	22F	Jayton, Kent County
T82	Fredericksburg, Gillespie County	24F	Jefferson, Cypress River
T19	Freer, Duval-Freer	6F7	Jefferson, Manning Field
Q54	Frona, Benger Air Park	JCT	Junction, Kimble County
GLE	Gainesville, Municipal	3TX2	Justin, Flying S Farm
GLS	Galveston, Municipal	27F	Kaufman, Flying G
05F	Gatesville, City-County	K00	Kaufman, Hall
8T6	George West, Live Oak County	2R9	Kenedy, Karnes County
T04	Georgetown, Municipal	E47	Kermit, Robinson
62H	Giddings, Lee County	ERV	Kerrville, Muni/Louis Schreiner Fld
4F4	Gilmer, Upshur County	ILE	Killeen, Municipal
07F	Gladewater, Municipal	43R	Kingsland, Estates
T20	Gonzales, Municipal	T80	Kingsville, Kleberg County
E15	Graham, Municipal	T12	Kirbyville, Airport

AIRPORT IDENTIFIERS (continued)

<u>Ident.</u>	<u>City/Airport</u>	<u>Ident.</u>	<u>City/Airport</u>
F75	Knox City, Municipal	MSA	Mount Pleasant, Municipal
29F	Kress, Joe Vaughn Spraying	6XS5	Mount Selman, Maxwell Ranch
5R3	Lago Vista, Bar-K Aripark	F53	Mount Vernon, Franklin County
T49	LaGrange, Guenther Field Muni.	TA87	Muleshoe, Municipal
17XS	Lajitas Airport	37F	Munday, Municipal
30F	Lake Dallas, Lake View	OCH	Nacogdoches, A.L. Mangham, Jr.
2F5	Lamesa, Municipal	TE52	Nacogdoches, Just Plane Fun
9F3	Lamesa, Thorp	60R	Navasota, Municipal
T28	Lampasas, Airport	3R5	New Braunfels, Municipal
LNC	Lancaster, Airport	61R	Newton, Municipal
LRD	Laredo, International	F48	Nocona, Airport
T41	LaPorte, Municipal	E02	Odessa, Schlemeyer Field
T13	Leakey, Lewis Ranch	ONY	Olney, Municipal
49R	Leakey, Real County	ORG	Orange, County
77T	Leander, Kittle Hill	OZA	Ozona, Municipal
Q24	Levelland, Municipal	3F6	Paducah, Dan E. Richards Muni.
T78	Liberty, Municipal	PSX	Palacios, Municipal
Q00	Littlefield, Municipal	PSN	Palestine, Municipal
00R	Livingston, Municipal	PPA	Pampa, Perry Lefors Field
6R9	Llano, Municipal	T45	Panhandle, Carson County
50R	Lockhart, Municipal	PRX	Paris, Cox Field
GGG	Longview, Gregg County	TX10	Pearland, Skyway Manor
LBB	Lubbock, International	T30	Pearsall, McKinley Field
F82	Lubbock, Town & Country	PEQ	Pecos, Municipal
LFK	Lufkin, Angelina County	PYX	Perryton, Ochiltree County
T91	Luling, The Carter Memorial	T24	Pineland, Municipal
51R	Madisonville, Municipal	F98	Plains, Yoakum County
3TA1	Manvel, Wolfe Airpark	PVW	Plainview, Hale County
MRF	Marfa, Municipal	PEZ	Pleasanton, Municipal
T15	Marlin, Airport	42F	Ponder, Palmer Field
ASL	Marshall, Harrison County	2R8	Port Aransas, Mustang Beach
T92	Mason, County	9XS2	Porter, Williams
MFE	McAllen, Miller International	T31	Port Isabel, Cameron County
E48	McCamey, Upton County	9R5	Portland, Hunt
F60	McGregor, Municipal	T97	Port Lavaca, Calhoun County
TX05	McKinney, Aero Country	T05	Port Mansfield, Charles R. Johnson
TKI	McKinney, Municipal	F35	Possum Kingdom, Airport
2E7	McLean, Gray County	5F1	Post, Garza County
F21	Memphis, Municipal	44F	Powderly, Airport
T50	Menard, County	TX07	Presidio, Lely International
HQZ	Mesquite, Phil L. Hudson Muni.	T51	Progreso, Airport
TX06	Mexia, Limestone County	F01	Quanah, Municipal
3E0	Miami, Roberts County	F23	Ranger, Municipal
MDD	Midland, Airpark	49F	Rankin, Airpark
MAF	Midland, International	RFG	Refugio, Rooke Field
7TX6	Midland, Skywest Inc.	67R	Rio Grande City, Starr County
3T1	Mineola/Quitman, Mineola Quitman	54F	Robert Lee, Airport
F39	Mineola, Wisener Field	T53	Robstown, Nueces County
MWL	Mineral Wells, Airport	RCK	Rockdale, HH Coffield Regional
E01	Monahans, Roy Hurd Memorial	RKP	Rockport, Aransas County
F85	Morton, Cochran County	69R	Rocksprings, Edwards County
58R	Moulton, Municipal	20TX	Rockwall, Phillips Flying Ranch

AIRPORT IDENTIFIERS (continued)

Ident. City/Airport

F46 Rockwall, Municipal  
 56F Rotan/Roby, Fisher County  
 SJT San Angelo, Mathis Field  
 5C1 San Antonio, Boerne Stage  
 SAT San Antonio, International  
 74R San Antonio, Horizon  
 SSF San Antonio, Stinson Municipal  
 T94 San Antonio, Twin Oaks  
 78R San Augustine, County  
 T66 San Benito, Municipal  
 T98 San Marcos, Municipal  
 81R San Saba County Municipal  
 T90 Seguin, Geronimo Field  
 83R Seguin, Glen Belcker Ranch  
 31F Seminole, Gaines County  
 60F Seymour, Municipal  
 2F1 Shamrock, Municipal  
 SWI Sherman, Municipal  
 F39 Sherman/Denison Grayson County  
 45R Silsbee/Kountze, Hawthorne Field  
 T69 Sinton San Patricio County  
 F49 Slaton, Municipal  
 84R Smithville, Municipal  
 SNK Snyder, Winston Field  
 E29 Sonora, Municipal  
 E42 Spearman, Municipal  
 62F Spur, Municipal  
 F56 Stamford, Arledge Field  
 63F Stanton, Municipal  
 SEP Stephenville, Clark Field Muni.  
 3E7 Stratford, Pronger Brothers  
 Q70 Stratford, Field  
 9XS6 Sudan, Airport  
 SLR Sulphur Springs, Municipal  
 Q43 Sunray, Airport  
 2KL Sunrise Beach Village Airport  
 SWW Sweetwater, Avenger Field  
 2F4 Tahoka, T-Bar  
 T74 Taylor, Municipal  
 68F Teague, Municipal  
 TPL Temple, Draughon-Miller Muni.  
 TRL Terrell, Municipal  
 69F Terrell, Parker Field  
 TXK Texarkana, Regional-Webb Field  
 72F Throckmorton, Municipal  
 Q06 Tulia, Tulia/Swisher Co. Muni.  
 TYR Tyler, Pounds Field  
 04T Uncertain, Fly "N" Fish Lodge  
 UVA Uvalde, Garner Field  
 9F1 Valley Mills, Municipal  
 VHN Van Horn, Culberson County  
 E52 Vega, Oldham County

Ident. City/Airport

F05 Vernon, Wilbarger County  
 T42 Victoria, Ball Airport  
 VCT Victoria, Regional  
 ACT Waco, Regional Madison Cooper  
 CNW Waco, TSTI-Waco  
 73F Waco, Wings for Christ Intl  
 3XS7 Waller, Skylake  
 F25 Waxahachie, O'Brien Airpark  
 F78 Weatherford, Horseshoe Bend  
 WEA Weatherford, Parker County  
 TA19 Weatherford, Post Oak Field  
 F06 Wellington, Marian Airpark  
 T65 Weslaco, Mid Valley  
 94R Wharton, Lackey Aviation  
 5R5 Wharton, Municipal  
 T59 Wheeler, Municipal  
 F50 Whitney, Lake Whitney State Park  
 T47 Wichita Falls, Kickapoo Downtown  
 SPS Wichita Falls, Sheppard AFB/WF Muni  
 2F9 Wichita Falls, Tom Danaher  
 F14 Wichita Falls, Wichita Valley  
 76F Wills Point, Municipal  
 INK Wink, Winkler County  
 TX56 Winnie/Stowell Chambers County  
 F51 Winnsboro, Municipal  
 77F Winters, Municipal  
 09R Woodville, Tyler County  
 T85 Yoakum, Municipal  
 T86 Zapata, County

## AIRPORT RADAR SERVICE AREA (ARSA) REQUIREMENTS

As defined by FAR unless otherwise authorized or required by ATC.

**Arrivals and Overflights:** No person may operate an aircraft in an Airport Radar Service Area (ARSA) unless two-way radio communication is established prior to entering the ARSA and is maintained while within the ARSA between that aircraft and the Approach Control/Air Traffic Control Tower (App. Cont./ATCT).

**Departures:** No person may operate an aircraft within an ARSA unless:

(a) two-way radio communication is maintained while within the ARSA between that aircraft and the App. Cont./ATCT; or

(b) prior to, or as soon as possible after, departing a satellite airport, two-way radio communication is established and maintained while within the ARSA between that aircraft and the App. Cont./ATCT.

**ATC Instructions and Clearances:** Except in an emergency, no person may, while within an ARSA, operate an aircraft contrary to an ATC clearance or instruction and in accordance with FAR 91.123.

**Traffic Patterns:** No person may take off or land an aircraft within an ARSA except in compliance with FAA arrival and departure traffic patterns.

**Ultralight Vehicle and Parachute Jump Operations:** No person may operate an ultralight vehicle within, or make a parachute jump within or into, an ARSA except under the terms of an ATC authorization issued by the App. Cont./ATCT.

### ATC SERVICES PROVIDED BY APPROACH CONTROL/ AIR TRAFFIC CONTROL TOWER

Services provided within the ARSA shall be as follows:

- (1) Sequencing of all arriving aircraft to the primary airport.
- (2) Standard IFR separation between IFR aircraft.
- (3) Traffic advisories and target resolution so that radar targets do not touch will be provided between IFR aircraft and VFR aircraft.
- (4) Traffic advisories between VFR aircraft and safety alerts as appropriate.

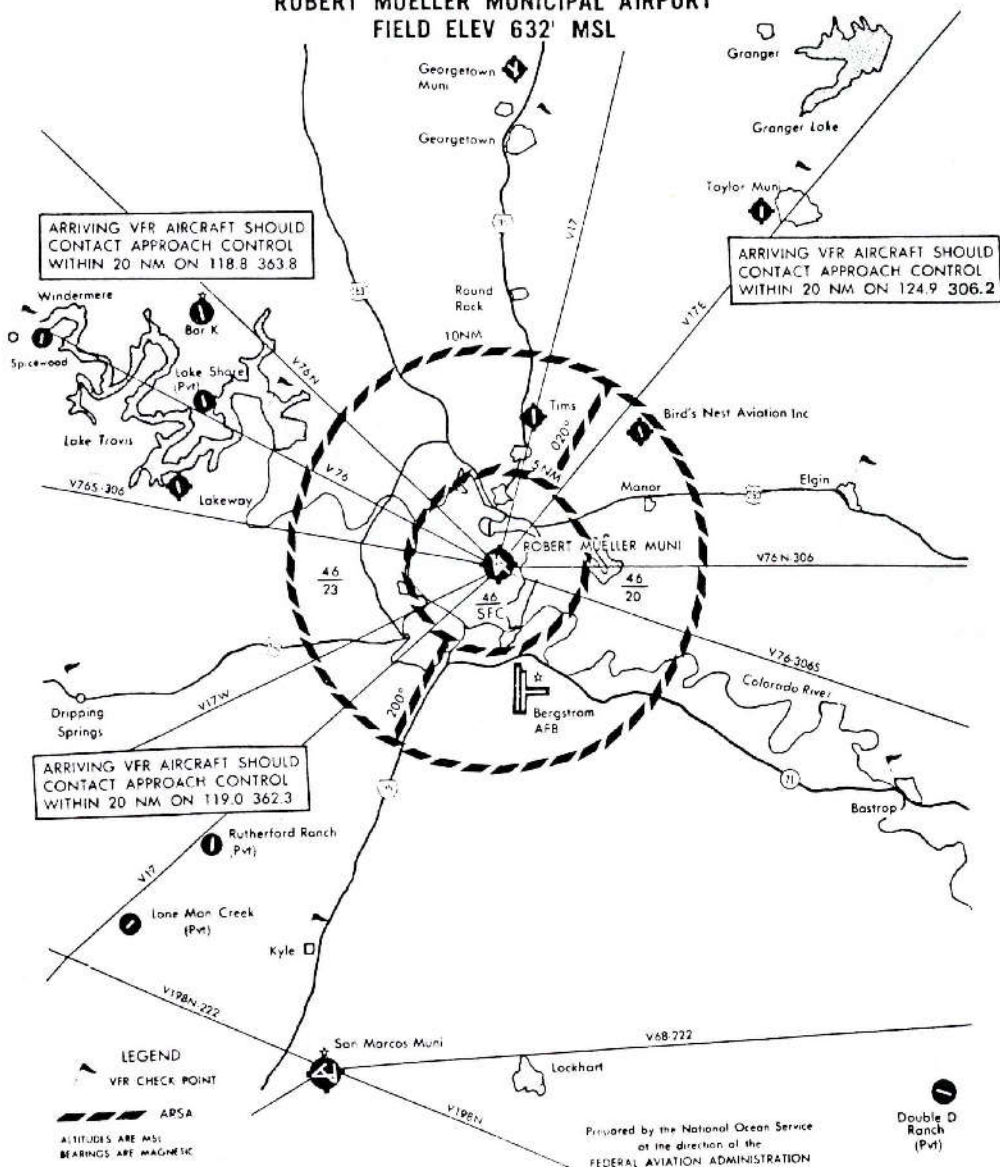
Services provided **outside the Outer Area:** The same services will be provided to pilots outside the ARSA, but within the Outer Area of the Approach Control airspace, upon establishing two-way radio contact is encouraged but is not mandatory.

Aircraft departing and arriving satellite airports shall remain clear of the ARSA until two-way communication is established within the Approach Control.

Check AIM for latest ARSA information.

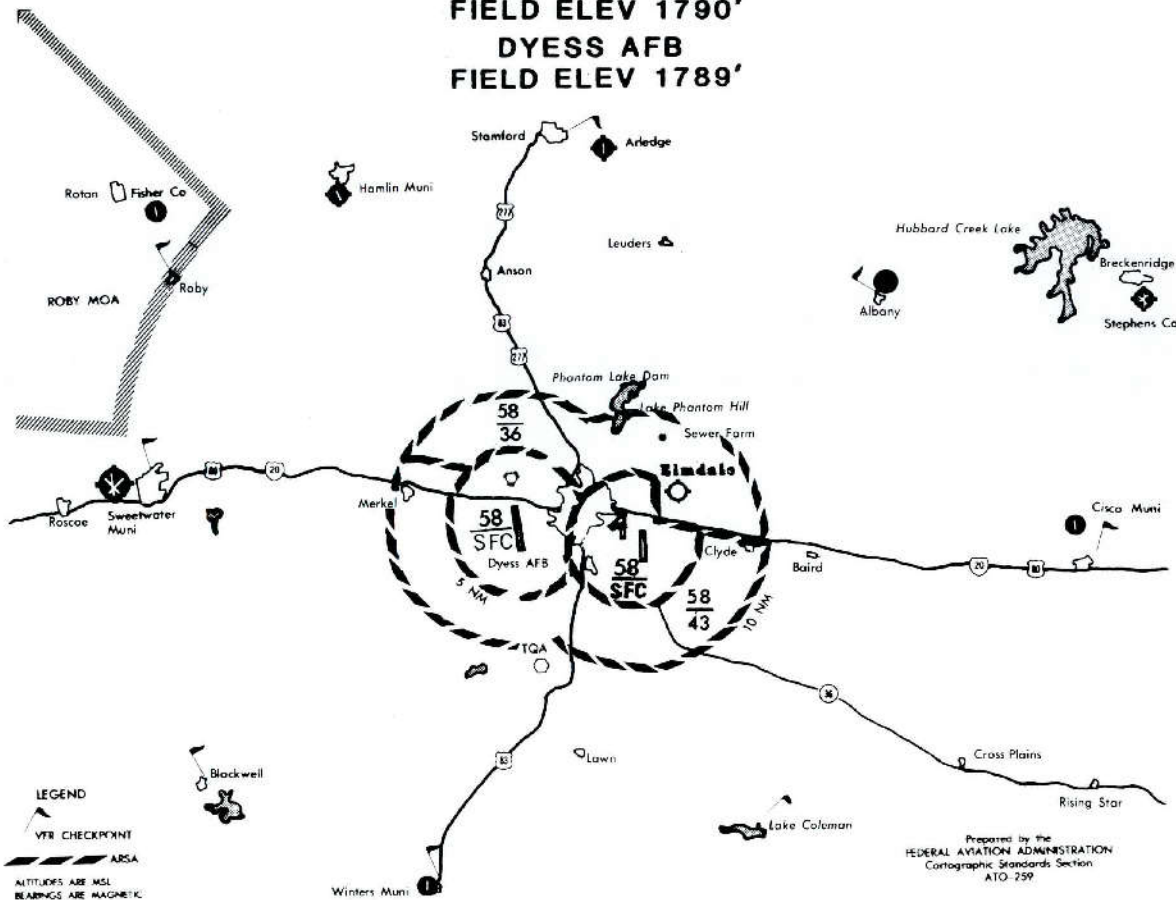
**AIRPORT RADAR SERVICE AREA**  
(NOT TO BE USED FOR NAVIGATION)

**AUSTIN, TEXAS**  
**ROBERT MUELLER MUNICIPAL AIRPORT**  
FIELD ELEV 632' MSL



The physical dimensions of the Austin Airport Radar Service Area (ARSA) are that airspace within a five nautical mile radius of Austin Robert Mueller Airport, extending from the surface to and including 1,200 feet AGL, and within a 10 nautical mile radius of Austin Robert Mueller Airport, extending from 1,200 feet AGL to and including 4,000 feet HAA (4,600 feet MSL).

**ABILENE, TEXAS**  
**ABILENE MUNICIPAL AIRPORT**  
**FIELD ELEV 1790'**  
**DYESS AFB**  
**FIELD ELEV 1789'**

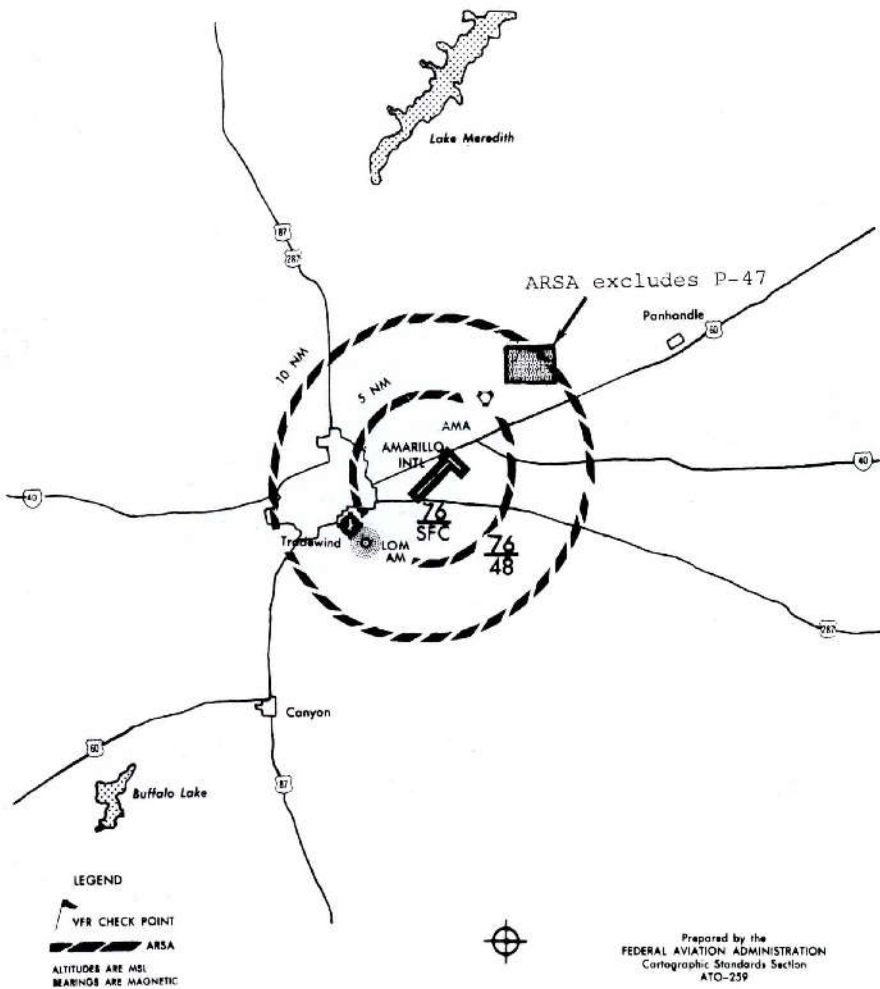


**AIRPORT RADAR SERVICE AREA**  
 (NOT TO BE USED FOR NAVIGATION)

# AIRPORT RADAR SERVICE AREA

(NOT TO BE USED FOR NAVIGATION)

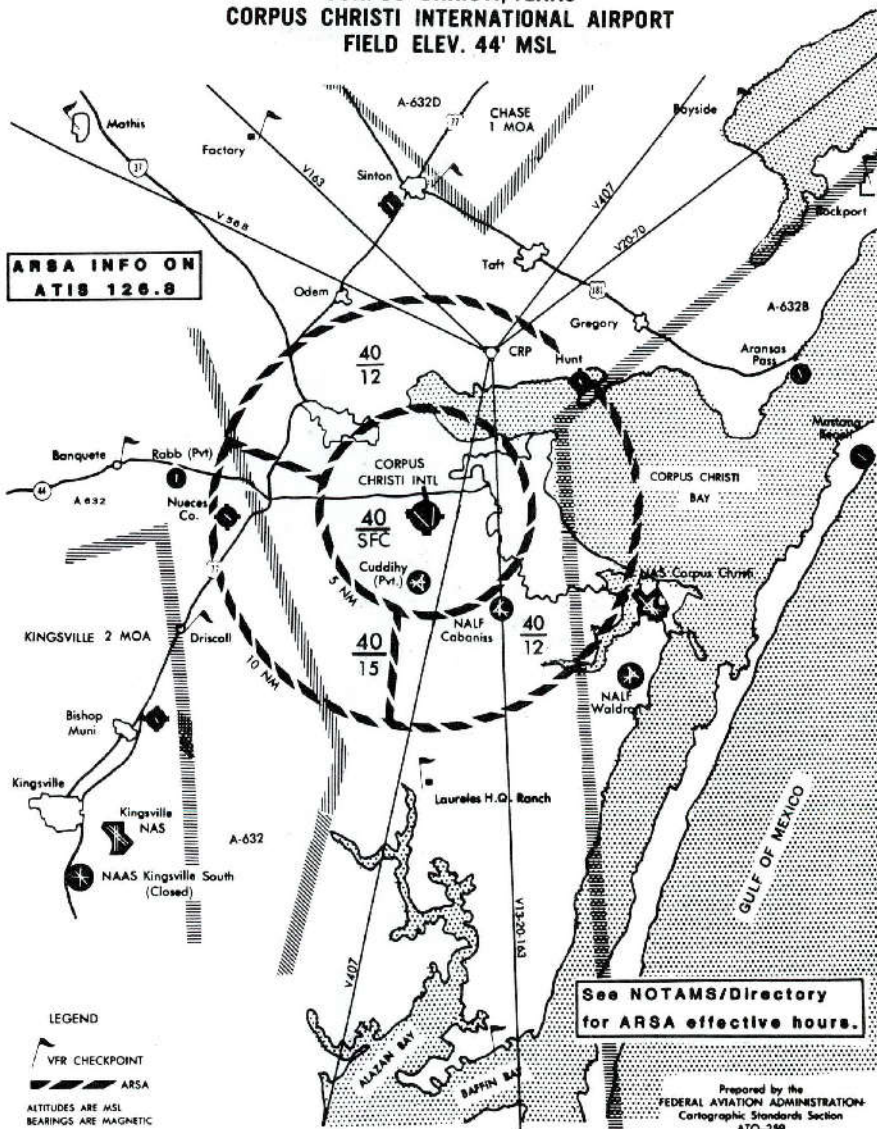
## AMARILLO, TEXAS AMARILLO INTERNATIONAL AIRPORT FIELD ELEV. 3605' MSL



# AIRPORT RADAR SERVICE AREA

(NOT TO BE USED FOR NAVIGATION)

## CORPUS CHRISTI, TEXAS CORPUS CHRISTI INTERNATIONAL AIRPORT FIELD ELEV. 44' MSL





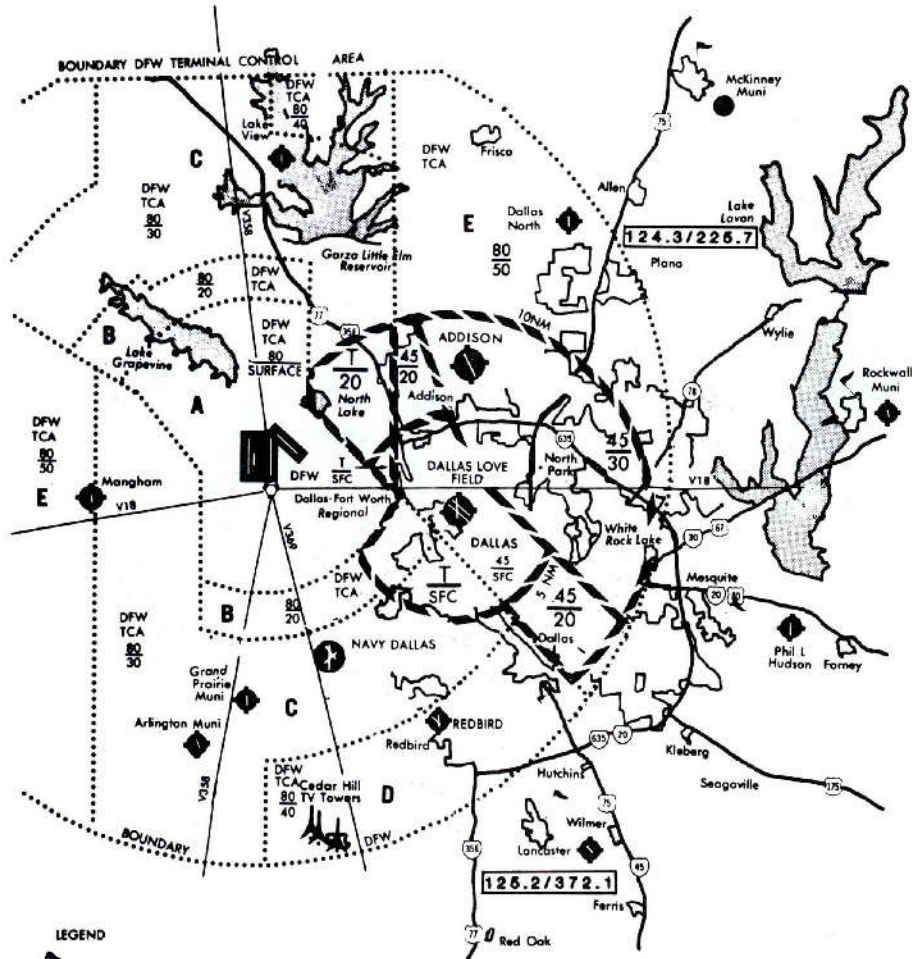
# AIRPORT RADAR SERVICE AREA

(NOT TO BE USED FOR NAVIGATION)

## DALLAS, TEXAS

### LOVE FIELD

FIELD ELEV. 487' MSL



#### LEGEND

VFR CHECK POINT

ARSA

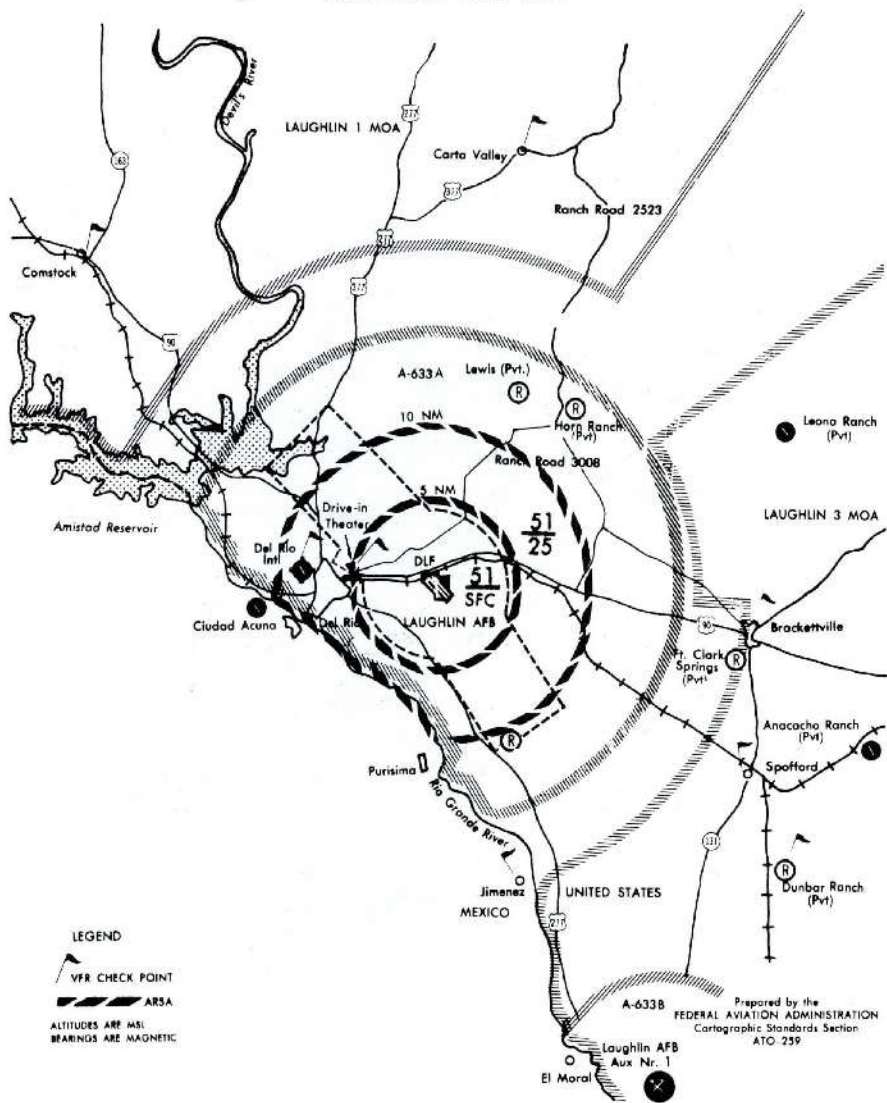
ALTITUDES ARE MSL  
BEARINGS ARE MAGNETIC

Prepared by the  
FEDERAL AVIATION ADMINISTRATION  
Cartographic Standards Section  
A10-259

# AIRPORT RADAR SERVICE AREA

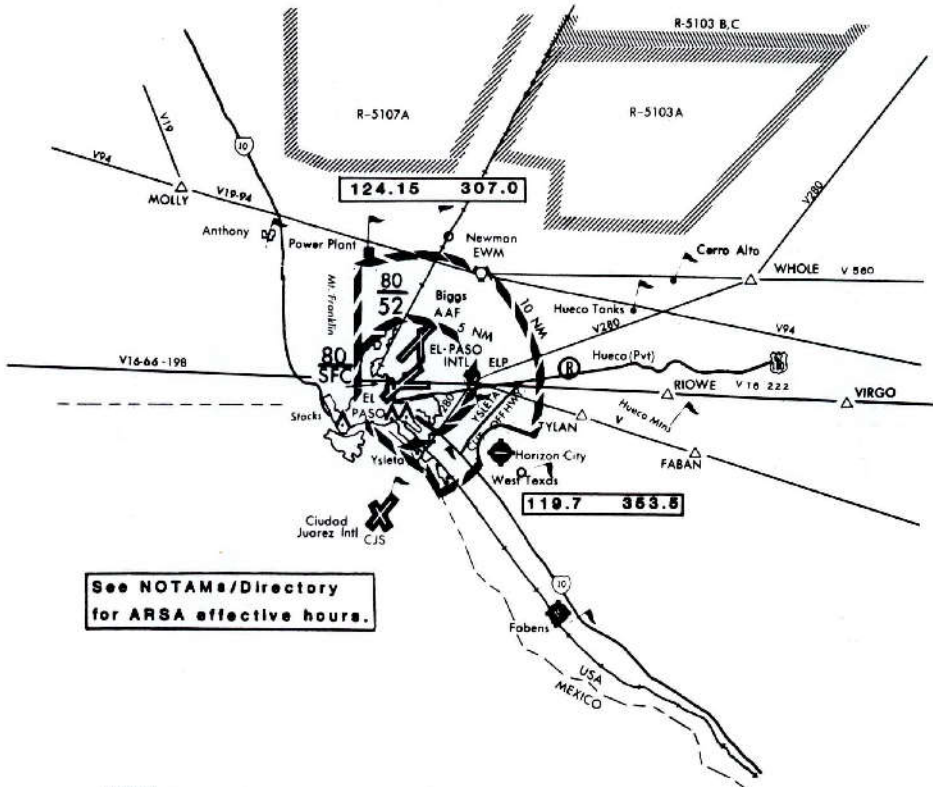
(NOT TO BE USED FOR NAVIGATION)

DEL RIO, TEXAS  
LAUGHLIN AFB  
FIELD ELEV. 1082' MSL



**AIRPORT RADAR SERVICE AREA**  
(NOT TO BE USED FOR NAVIGATION)

**EL PASO, TEXAS**  
**EL PASO INTERNATIONAL AIRPORT**  
FIELD ELEV. 3956' MSL



See NOTAMS/Directory  
for ARSA effective hours.

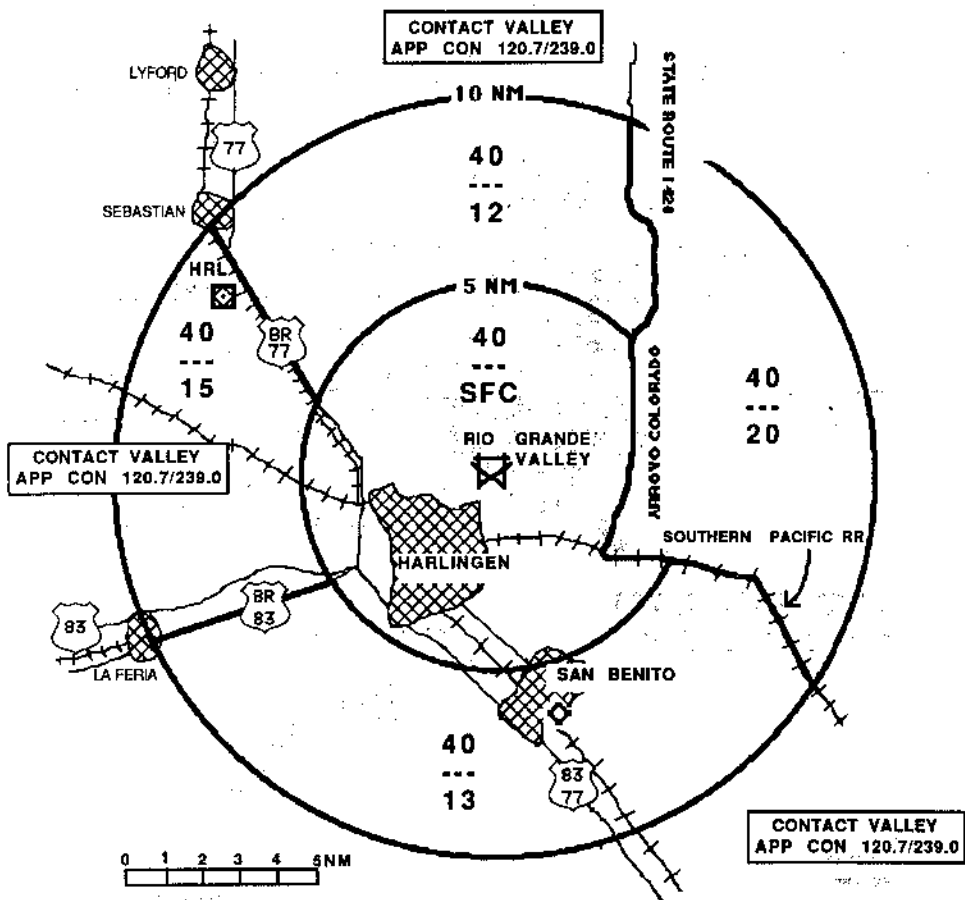
**LEGEND**  
 VFR CHECKPOINT  
 ARSA  
 ALTITUDES ARE MSL  
 BEARINGS ARE MAGNETIC

Prepared by the  
FEDERAL AVIATION ADMINISTRATION  
Cartographic Standards Section  
ATO-259

AIRPORT RADAR SERVICE AREA  
**HARLINGEN, TEXAS**

FIELD ELEVATION - 36 FEET

(Not to be used for navigation)



Prepared by the  
**FEDERAL AVIATION ADMINISTRATION**  
 Cartographic Standards Branch  
 ATP-220

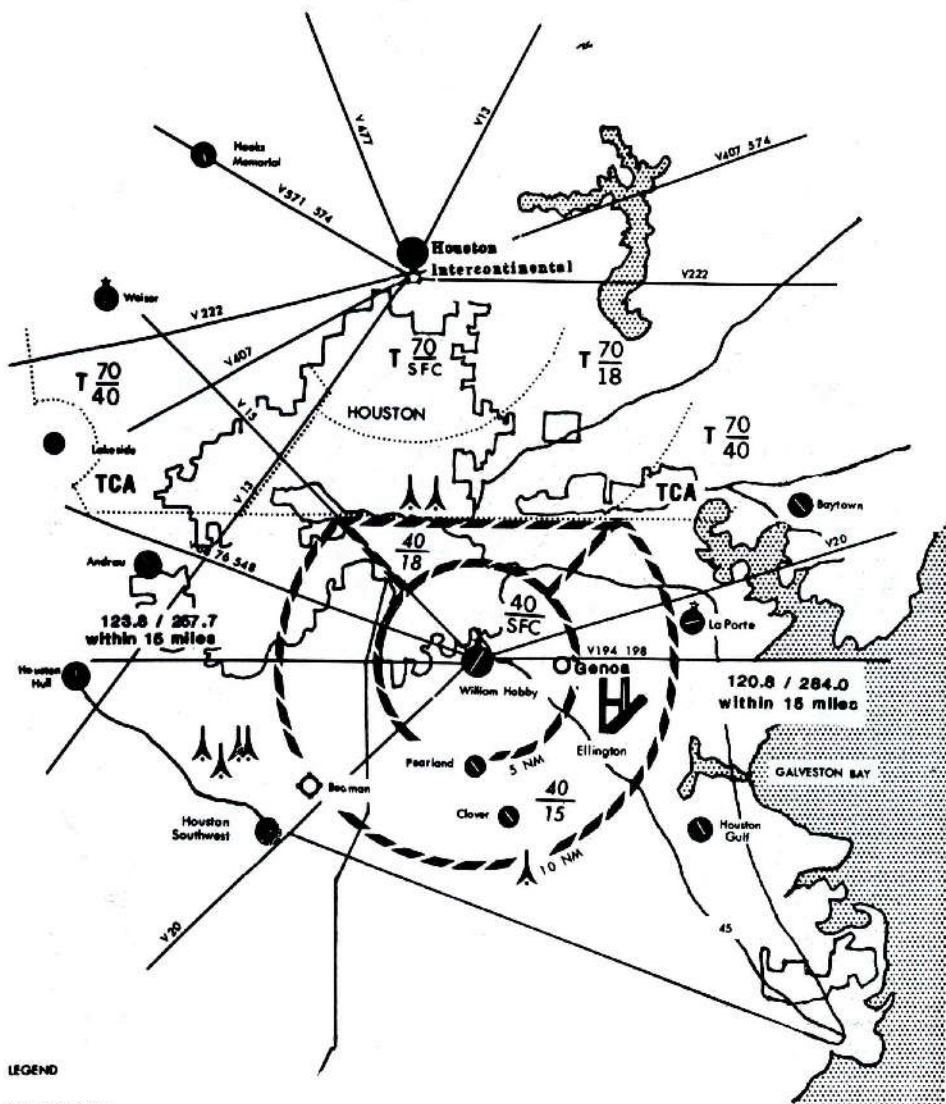
# AIRPORT RADAR SERVICE AREA

(NOT TO BE USED FOR NAVIGATION)

HOUSTON, TEXAS

HOBBY AIRPORT

FIELD ELEV. 47' MSL



## LEGEND

VPR CHECK POINT

ARSA

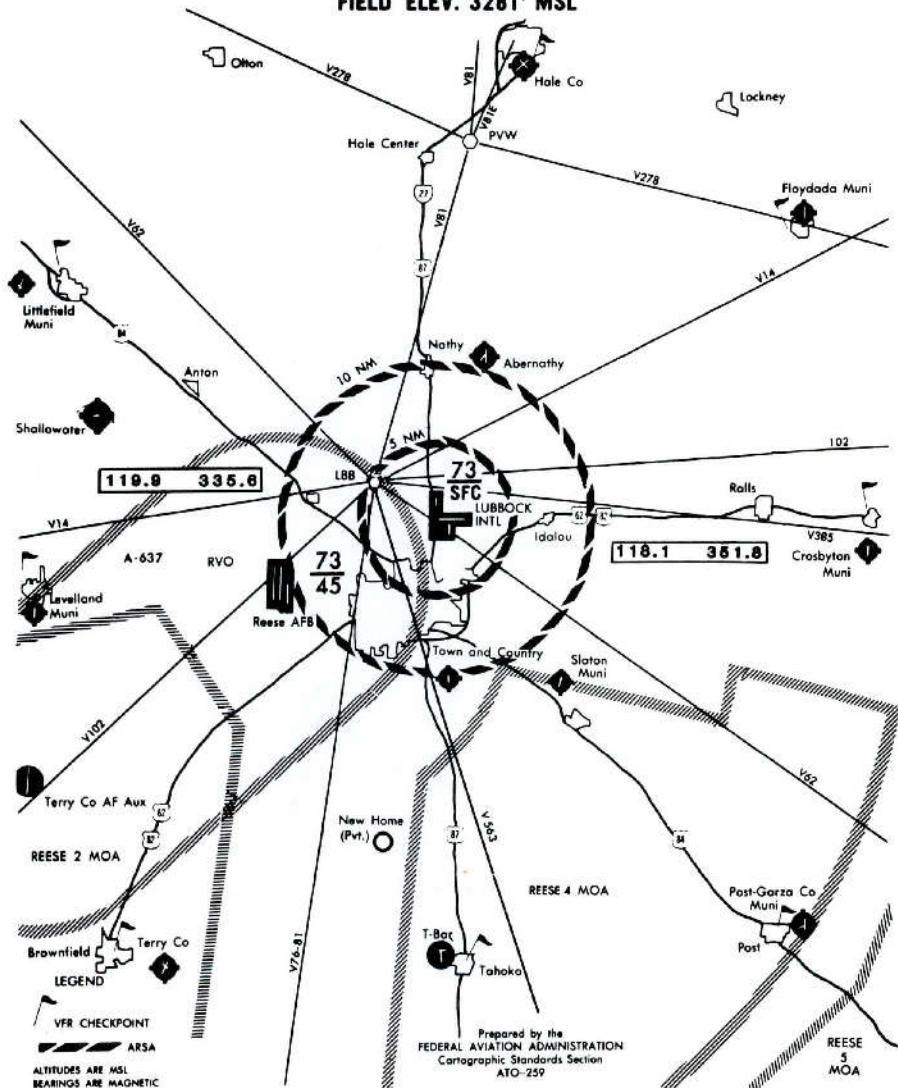
ALTITUDES ARE MSL  
BEARINGS ARE MAGNETIC

Prepared by the  
FEDERAL AVIATION ADMINISTRATION  
Cartographic Standards Section  
ATO-259

# AIRPORT RADAR SERVICE AREA

(NOT TO BE USED FOR NAVIGATION)

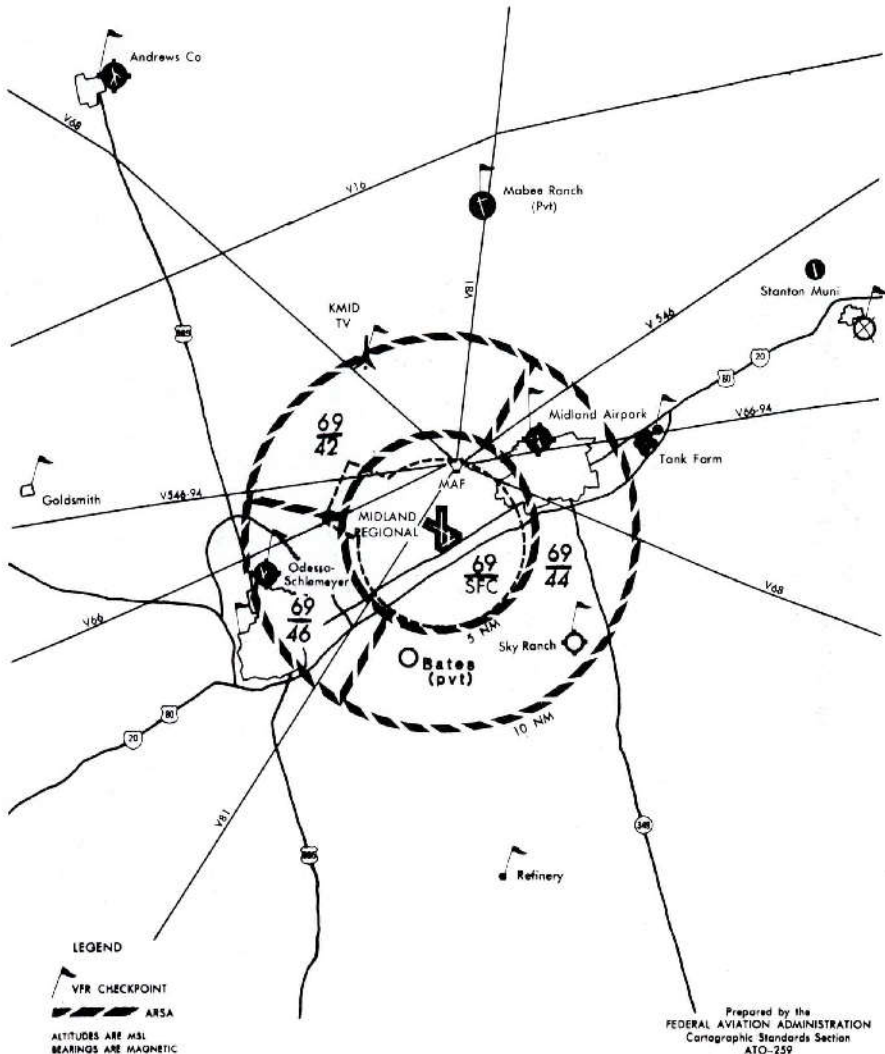
## LUBBOCK, TEXAS LUBBOCK INTERNATIONAL AIRPORT FIELD ELEV. 3281' MSL



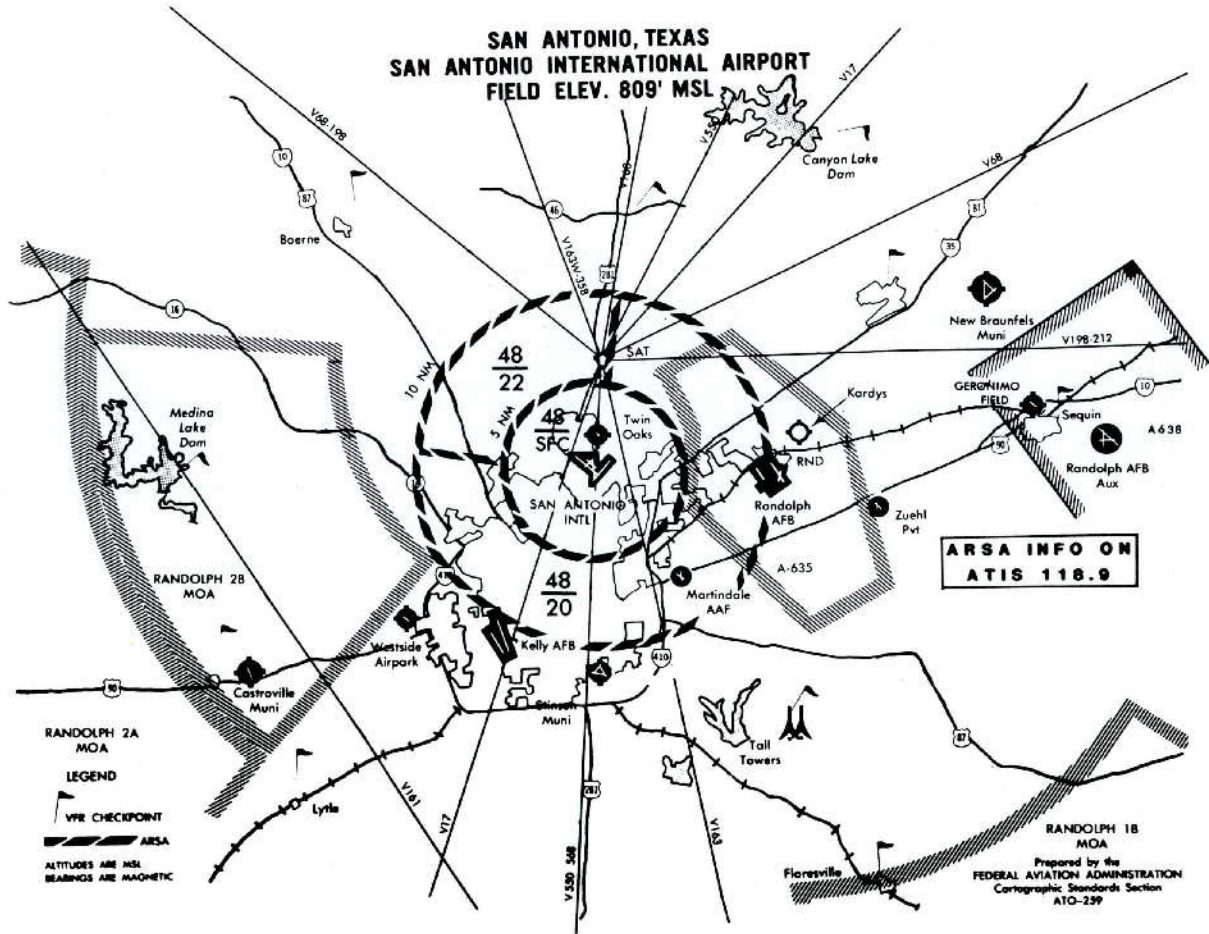
# AIRPORT RADAR SERVICE AREA

(NOT TO BE USED FOR NAVIGATION)

## MIDLAND, TEXAS MIDLAND REGIONAL AIRPORT FIELD ELEV. 2871' MSL



**SAN ANTONIO, TEXAS**  
**SAN ANTONIO INTERNATIONAL AIRPORT**  
**FIELD ELEV. 809' MSL**



**AIRPORT RADAR SERVICE AREA**  
 (NOT TO BE USED FOR NAVIGATION)

**RANDOLPH 2B MOA**  
**RANDOLPH 2A MOA**  
**LEGEND**  
 VFR CHECKPOINT  
 ARSA  
 ALTITUDES ARE MSL  
 BEARINGS ARE MAGNETIC

**ARSA INFO ON**  
**ATIS 118.9**

Prepared by the  
**FEDERAL AVIATION ADMINISTRATION**  
 Cartographic Standards Section  
 ATO-239



# DFW Terminal Control Area

**IMPLEMENTATION** In September 1973, portions of the airspace surrounding Dallas-Fort Worth Regional Airport (the primary airport) were designated as the Dallas-Fort Worth TCA in consonance with recent amendments to the Federal Aviation Regulations.

**OPERATING RULES AND PILOT/EQUIPMENT REQUIREMENTS** ATC clearance is required prior to operating within the Dallas-Fort Worth TCA, regardless of weather. Pilots should not request such clearance unless the requirements of FAR 91.90 are met. These requirements include:

1. Two-way radio capable of communicating with ATC on appropriate frequencies.
2. A VOR or TACAN receiver. This is not required for helicopters.
3. An appropriate transponder beacon. This is not required for helicopters or for IFR flights at airports other than the primary.
4. Private pilot certificate or better in order to operate at the primary airport.
5. Unless otherwise authorized by ATC, large turbine-powered aircraft must operate at or above the floor of the TCA while operating to or from the primary airport.
6. There is a 200-knot speed limit for aircraft operating beneath the depicted floors of the TCA.

## FLIGHT PROCEDURES

**IFR FLIGHTS** – Aircraft operating within the Dallas-Fort Worth TCA shall be operated in accordance with current IFR procedures except that pilots of large (over 12,500 lbs.) turbine-powered aircraft must operate at or above the designated TCA floors while arriving or departing Dallas-Fort Worth Regional Airport.

### VFR FLIGHTS

- a. Arriving aircraft, or aircraft desiring to transit the TCA, should contact the Regional Approach Control on the frequency depicted. Pilots on initial contact should state their position in relation to geographical fixes shown on the chart, direction of flight and destination.
- b. Aircraft departing the primary airport prior to taxiing are requested to advise the Regional clearance delivery position of the intended route of flight and altitude. Aircraft departing from other than Dallas-Fort Worth Regional Airport whose route of flight would penetrate the TCA should give this information to ATC on appropriate frequencies.
- c. Aircraft desiring to transit the TCA may obtain an ATC clearance to transit the TCA when traffic conditions permit and will be handled on an equitable "first come, first served" basis, provided the requirements of FAR 91 are met. Notwithstanding this, VFR transiting aircraft are encouraged to fly beneath, above or around the TCA.

**ATC PROCEDURES** – All aircraft will be controlled and separated while operating within the TCA. Although radar separation will be the primary separation standard used, approved visual and other nonradar procedures will be applied as required or deemed appropriate. Traffic information on observed but unidentified radar targets will be provided on a workload permitting basis to aircraft operating outside the TCA.

**NOTE:** Assignments of radar headings and/or altitudes are based on the provision that a pilot operating in accordance with visual flight rules is expected to advise ATC if compliance with an assigned route, radar heading or altitude will cause the pilot to violate the basic VFR weather minimums of FAR 91.

SEE MAP ON NEXT PAGE

TERMINAL CONTROL AREA

DALLAS-FT WORTH TERMINAL CONTROL AREA (GROUP 1)

Prepared by the National Ocean Survey  
at the direction of the  
FEDERAL AVIATION ADMINISTRATION

CEILING 8000' MSL

80 --- Ceiling of TCA in hundreds of feet MSL

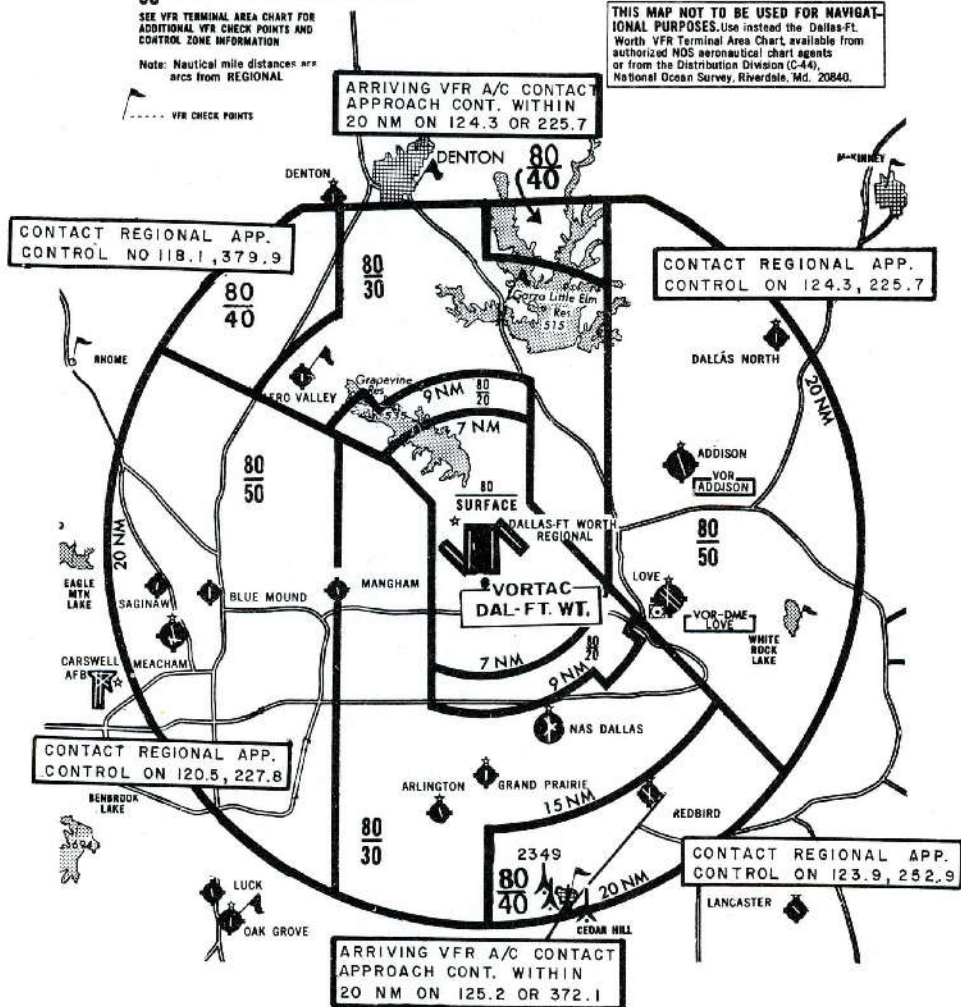
50 --- Floor of TCA in hundreds of feet MSL

SEE VFR TERMINAL AREA CHART FOR  
ADDITIONAL VFR CHECK POINTS AND  
CONTROL ZONE INFORMATION

Note: Nautical mile distances are  
arcs from REGIONAL

VFR CHECK POINTS

THIS MAP NOT TO BE USED FOR NAVIGATIONAL PURPOSES. Use instead the Dallas-Ft. Worth VFR Terminal Area Chart available from authorized NOS aeronautical chart agents or from the Distribution Division (C-4), National Ocean Survey, Riverdale, Md. 20840.



HOUSTON TERMINAL CONTROL AREA (GROUP 2)

CONTACT HOUSTON  
RADAR ON 123.8, 257.7

CONTACT HOUSTON  
RADAR ON 119.7, 396.0

SEE VFR TERMINAL AREA CHART FOR  
ADDITIONAL VFR CHECK POINTS  
AND CONTROL ZONE INFORMATION.

Note: Nautical mile distances are  
measured from IAH VORTAC.  
All bearings are magnetic.

CEILING 7000' MSL  
70 - Ceiling of TCA in hundreds of feet MSL  
40 - Floor of TCA in hundreds of feet MSL

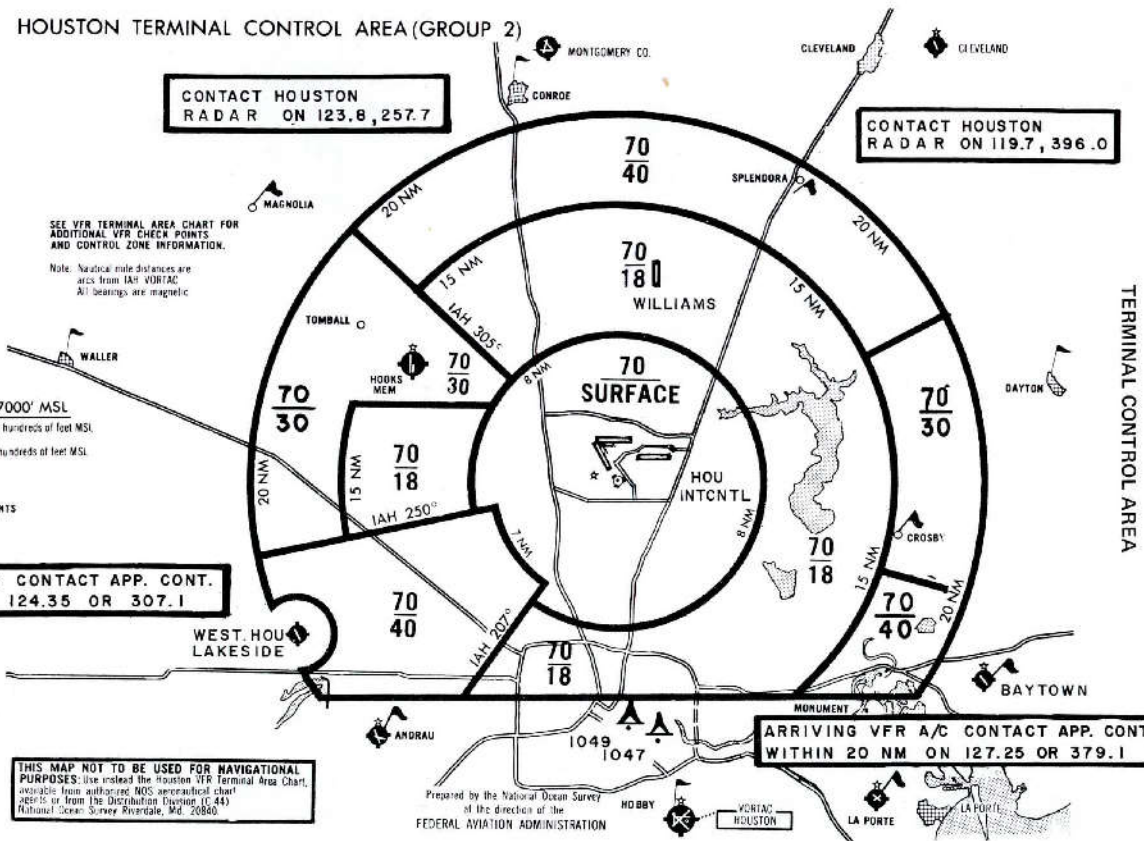
VFR CHECK POINTS

ARRIVING VFR A/C CONTACT APP. CONT.  
WITHIN 20 NM ON 124.35 OR 307.1

ARRIVING VFR A/C CONTACT APP. CONT.  
WITHIN 20 NM ON 127.25 OR 379.1

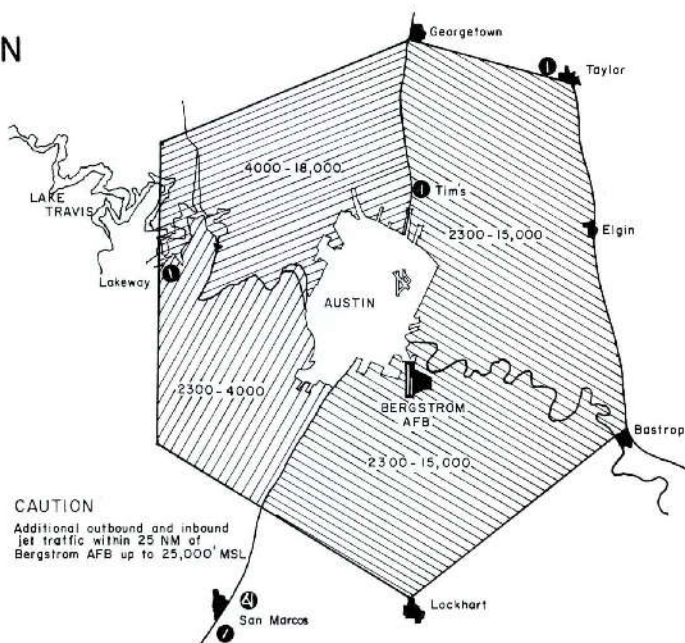
THIS MAP NOT TO BE USED FOR NAVIGATIONAL  
PURPOSES: Use instead the Houston VFR Terminal Area Chart,  
available from authorized NOS aeronautical chart  
agents or from the Distribution Division (C-44)  
National Ocean Survey, Ploverdale, Md. 20880

Prepared by the National Ocean Survey  
at the direction of the  
FEDERAL AVIATION ADMINISTRATION

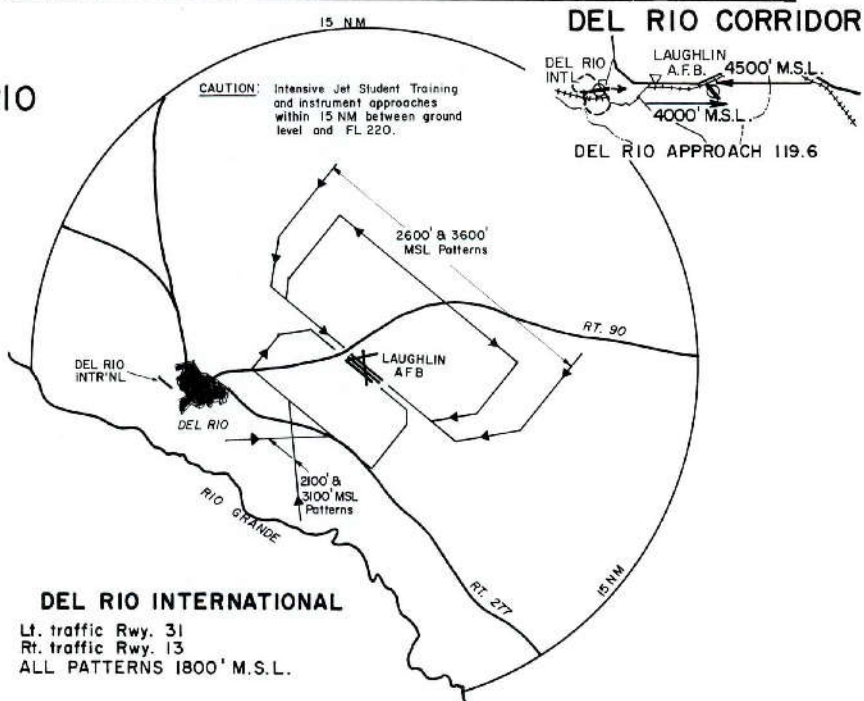


# MILITARY TRAFFIC AREAS

## AUSTIN



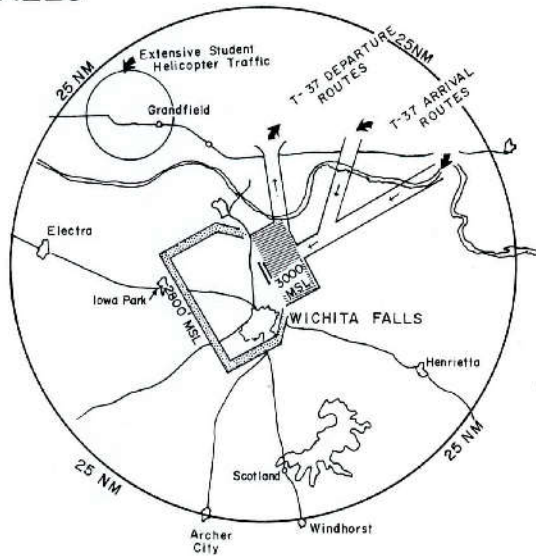
## DEL RIO



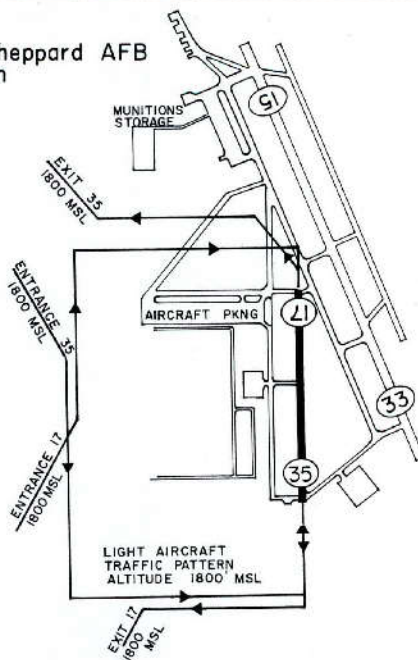


# MILITARY TRAFFIC AREAS

## WICHITA FALLS

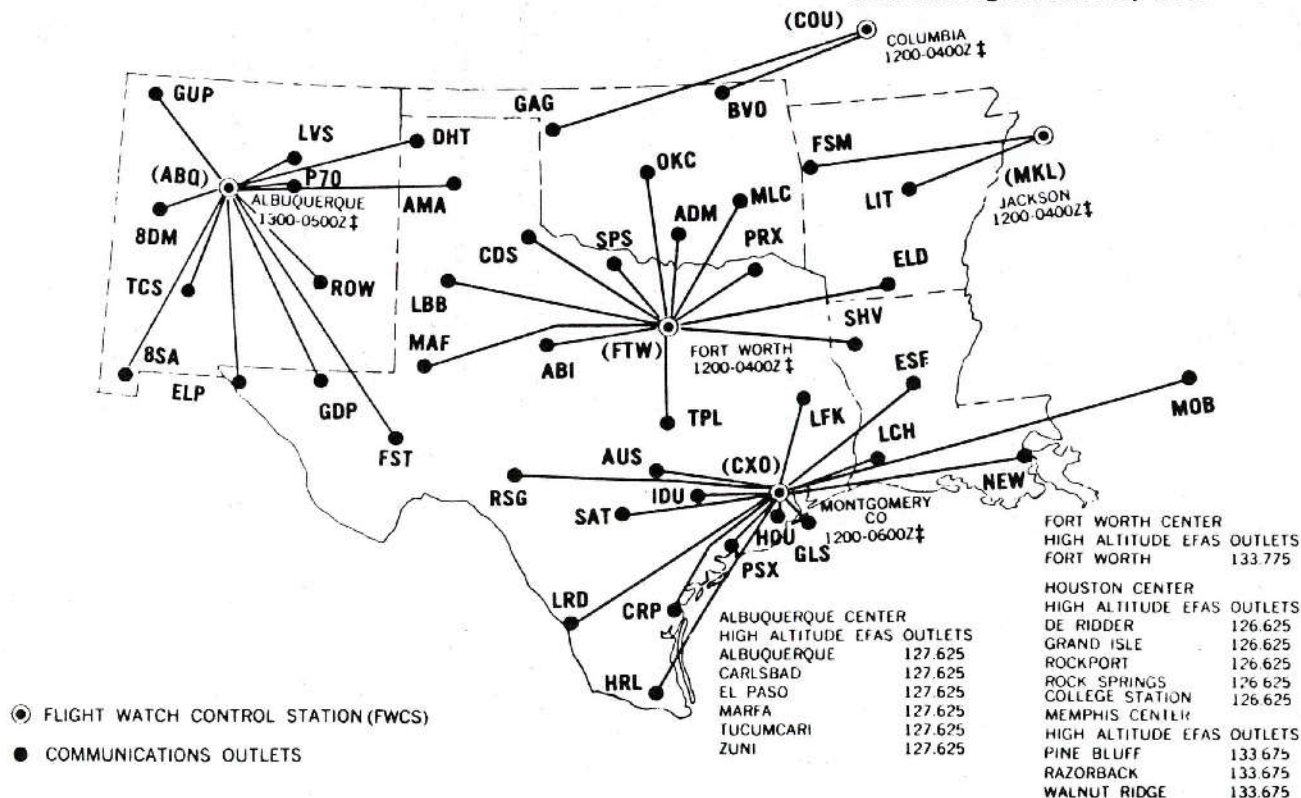


## WICHITA FALLS, Sheppard AFB Civil Traffic Pattern



## ENROUTE FLIGHT ADVISORY SERVICE (EFAS)

Radio Call: Flight Watch-Freq. 122.0







**TEXAS DEPARTMENT OF TRANSPORTATION  
DIVISION OF AVIATION**

To receive information on all of these seminars contact the Texas Department of Transportation Division of Aviation at (512) 476-9262 or P.O. Box 12607, Austin, Texas 78711.

**FLIGHT INSTRUCTOR RECERTIFICATION COURSES:**

January 17-18-19, 1992	Corpus Christi Holiday Inn Emerald Beach
March 13-14-15, 1992	San Antonio Travelodge on the River
May 15-16-17, 1992	Dallas Holiday Inn Brookhollow
July 17-18-19, 1992	Houston Sheraton Crown, IAH
August 21-22-23, 1992	Tyler Ramada Inn
October 23-24-25, 1992	McAllen Holiday Inn Civic Center

**TEXAS AIRPORT OPERATORS CONFERENCE:**

April 22-23-24, 1992	Stouffer Austin Hotel
----------------------	-----------------------

**1992 ANNUAL MEETING OF THE NATIONAL ASSOCIATION OF STATE AVIATION OFFICIALS:**

September 27-October 1, 1992	San Antonio Sheraton Gunter
------------------------------	-----------------------------

**STATEWIDE REFUELING SEMINARS:**

March 1992	Austin TxDOT Offices
October 1992	Austin TxDOT Offices

# NOTES



## **MISSION OF THE DIVISION OF AVIATION**

- TO PROMOTE, DEVELOP, MAINTAIN AND PROTECT AN AIR TRANSPORTATION INFRASTRUCTURE THAT PROVIDES FOR THE SAFE AND EFFICIENT AIRBORNE MOVEMENT OF PEOPLE, GOODS AND SERVICES WITHIN TEXAS AND PROVIDES ACCESS TO THE GLOBAL AIR NETWORK.

## **GOALS OF THE DIVISION OF AVIATION**

- CARRY OUT THE POLICIES AND DIRECTIVES OF THE TRANSPORTATION COMMISSIONERS IN THE ADMINISTRATION OF ALL APPLICABLE STATE AVIATION LAWS AND IN THE PROMOTION, PLANNING, DEVELOPMENT, IMPLEMENTATION AND PROTECTION OF A SAFE, MODERN AVIATION FACILITIES AND USER SERVICES SYSTEM IN SUPPORT OF THE SOCIO-ECONOMIC DEVELOPMENT GOALS OF TEXAS.
- SERVE THE PUBLIC INTEREST AND WELFARE BY PROVIDING TECHNICAL ASSISTANCE AND STATE APPROPRIATED FUNDS TO LOCAL AIRPORT SPONSORS AND SERVE AS THE AGENT FOR THE LOCAL SPONSORS OF NON-RELIEVER GENERAL AVIATION AIRPORTS BY ADMINISTERING FEDERAL FUNDS, ALL TO THE PURPOSE OF PLANNING, ESTABLISHING, CONSTRUCTING, RECONSTRUCTING, ENLARGING, MAINTAINING AND PROTECTING AIRPORTS, AIRSTRIPS, AND AIR NAVIGATION AND WEATHER FACILITIES.
- INSURE THE OPERATIONAL SAFETY AND EFFICIENCY OF THE STATEWIDE AVIATION FACILITIES SYSTEM THROUGH NECESSARY ZONING IMPLEMENTATION, INSPECTIONS TO INSURE STANDARDS AND SAFETY COMPLIANCE, AND THROUGH EDUCATIONAL SERVICES FOR THE SYSTEM OPERATORS AND USERS.