DALLAS PUBLIC LIBRARY
X89130355
REFERENCE

ND GAS ANNUAL REPORT 1987

R553.3
An78
1987

Oil and Gas Division

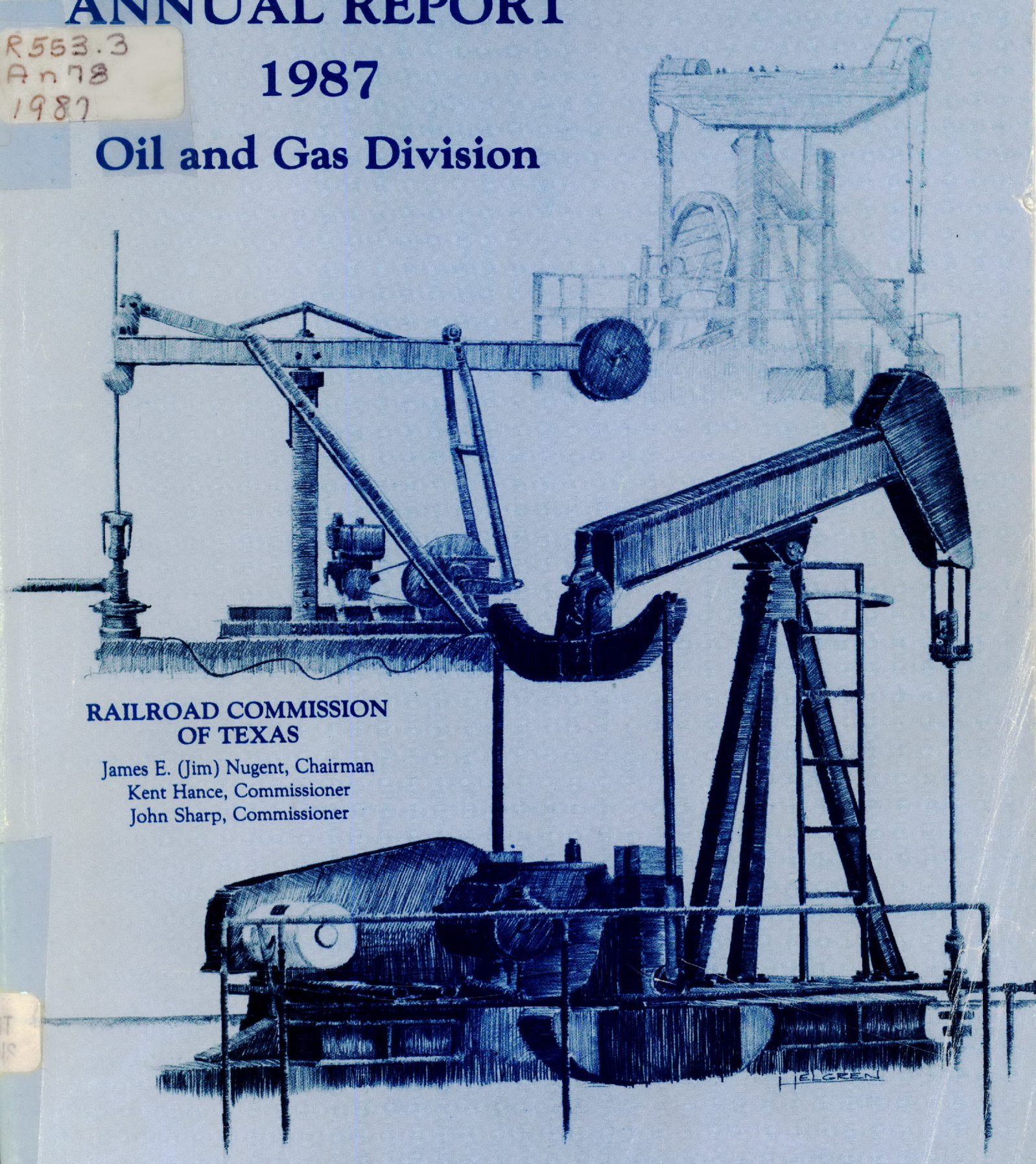

RAILROAD COMMISSION OF TEXAS

James E. (Jim) Nugent, Chairman
Kent Hance, Commissioner
John Sharp, Commissioner

X89130355

CGP SER 003000 Y88156335
R
338.2728 N0220152 011
R152A RAILROAD COMMISSION
OF TEXAS OIL AND GA
R553.3 AN ANNUAL REPORT OF
78 987 THE OIL AND GAS DIV
DALLAS PUBLIC LIBRARY
GOVERNMENT PUBLICATIONS

Oil and Gas D
Annual Re

1987

TO THE GOVERNOR

Government Publications
Texas State Documents
SEP 9 1988
Dallas Public Library

RAILROAD COMMISSION OF TEXAS

James E. (Jim) Nugent, Chairman
Kent Hance, Commissioner
John Sharp, Commissioner

JIM MORROW, Director Oil and Gas Division
JAMES W. WALKER, JR., Director Production and Allocation
WILLIS C. STEED, Director Regulatory Enforcement
FELIX DAILEY, Director Technical Hearings
DAVID GARLICK, Director Planning and Administration
JERRY MULLICAN, Director Underground Injection Control

Oil and Gas Division
P.O. Drawer 12967
Capitol Station
Austin, Texas 78711-2967
Telephone: 512/463-6887

Printed August, 1988

N0220152 011

NOTE

This report contains information for the year 1987 as well as some historical information. The field production data includes information for those fields that are considered active. Fields which have zero (0) wells are considered inactive, and are listed in a separate publication, *Inactive Oil Fields and Inactive Gas Fields.*

Information on availability of this publication and other publications may be obtained from the Railroad Commission of Texas, Publication Sales, Capitol Station - P.O. Drawer 12967, Austin, Texas 78711-2967 (telephone 512-463-7255).

CGP 88156335 R
R553.3 AN78 987

RAILROAD COMMISSION OF TEXAS

JOHN SHARP JAMES E. (JIM) NUGENT KENT HANCE

June 15, 1988

The Honorable Bill Clements
Governor of Texas
Austin, Texas

Dear Sir:

In compliance with provisions of the Revised Civil Statutes of the State of Texas, we respectfully submit the annual report of the Railroad Commission of the State of Texas showing the activities of its Oil and Gas Division for the year 1987.

Respectfully,

James E. (Jim) Nugent, Chairman

Kent Hance, Commissioner

John Sharp, Commissioner

1701 N. Congress P. O. Drawer 12967 Austin, Texas 78711-2967

RAILROAD COMMISSION DISTRICT OFFICES & DIRECTORS

DISTRICTS NO. 1 & 2

RICHARD R. IGAU, *District Director,* 1610 Milam Bldg., 115 E. Travis St., San Antonio, Texas 78205-1689. Telephone: (512) 227 - 1313. Atascosa, Bandera, Bastrop, Bee, Bell, Bexar, Blanco, Burnet, Caldwell, Calhoun, Comal, DeWitt, Dimmitt, Edwards, Frio, Gillespie, Goliad, Gonzales, Guadalupe, Hays, Jackson, Karnes, Kendall, Kerr, Kinsey, LaSalle, Lavaca, Live Oak, Llano, McMullen, Mason, Maverick, Medina, Milam, Real, Refugio, Travis, Uvalde, Val Verde, Victoria, Williamson, Wilson and Zavala.

DISTRICT NO. 3

ROBERT A. TAYLOR, *District Director,* 13201 Northwest Freeway, Suite 701, Houston, Texas 77040-6008. Telephone: (713) 460-0631. Austin, Brazoria, Brazos, Burleson, Chambers, Colorado, Fayette, Fort Bend, Galveston, Grimes, Hardin, Harris, Jasper, Jefferson, Lee, Liberty, Madison, Matagorda, Montgomery, Newton, Orange, Polk, San Jacinto, Trinity, Tyler, Walker, Waller, Washington and Wharton.

DISTRICT NO. 4

FERMIN MUNOZ, JR., *District Director,* 10320 IH 37, P. O. Box 10307, Corpus Christi, Texas 78410-0307. Telephone: (512) 242-3113. Aransas, Brooks, Cameron, Duval, Hidalgo, Jim Hogg, Jim Wells, Kenedy, Kleberg, Nueces, San Patricio, Starr, Webb, Willacy and Zapata.

DISTRICTS NO. 5 & 6

RANDY EARLEY, *District Director,* 619 Henderson Blvd., Kilgore, Texas 75662-5998. Telephone: (214) 984-3026. Anderson, Angelina, Bosque, Bowie, Camp, Cass, Cherokee, Collin, Dallas, Delta, Ellis, Falls, Fannin, Franklin, Freestone, Gregg, Harrison, Henderson, Hill, Hopkins, Houston, Hunt, Johnson, Kaufman, Lamar, Leon, Limestone, McLennon, Marion, Morris, Nacogdoches, Navarro, Panola, Rains, Red River, Robertson, Rockwall, Rusk, Sabine, San Augustine, Shelby, Smith, Tarrant, Titus, Upshur, Van Zandt and Wood.

DISTRICT NO. 7B

JOSE S. MAYORGA, JR., *District Director,* One Energy Square, Ste. 6-B, 241 Pine, P. O. Box 1681, Abilene, Texas 79604-1681. Telephone: (915) 677-3545. Brown, Callahan, Coleman, Comanche, Coryell, Eastland, Erath, Fisher, Hamilton, Haskell, Hood, Jones, Lampasas, Mills, Nolan, Palo Pinto, Parker, San Saba, Shackelford, Somervell, Stephens, Stonewall, Taylor and Throckmorton.

DISTRICT NO. 7C

ALVIN J. RASCHKE, *District Director,* Holland Bldg., 430-B W. Beauregard, P. O. Box 2141, San Angelo, Texas 76902-2141. Telephone: (915) 653-6776. Coke, Concho, Crockett, Irion, Kimble, McCullough, Menard, Reagan, Runnels, Schleicher, Sutton, Terrell, Tom Green and Upton.

DISTRICT NO. 8

RONALD L. STRONG, *District Director,* 2509 N. Big Spring, P. O. Box 2110, Midland, Texas 79702-2110. Telephone: (915) 684-5581. Andrews, Brewster, Crane, Culberson, Ector, El Paso, Glasscock, Howard, Hudspeth, Jeff Davis, Loving, Martin, Midland, Mitchell, Pecos, Presidio, Reeves, Sterling, Ward and Winkler.

DISTRICT NO. 8A

KARL THIEL, *District Director,* 405 50th Street, P. O. Box 12089, Lubbock, Texas 79452-2089. Telephone: (806) 744-6944. Bailey, Borden, Cochran, Cottle, Crosby, Dawson, Dickens, Floyd, Gaines, Garza, Hale, Hockley, Kent, King, Lamb, Lubbock, Lynn, Motley, Scurry, Terry and Yoakum.

DISTRICT NO. 9

FRED McNEEL, *District Director,* 118 Fre-Mar Valley, P. O. Box 1511, Wichita Falls, Texas 76307-1511. Telephone: (817) 723-2153. Archer, Baylor, Clay, Cooke, Denton, Foard, Grayson, Hardeman, Jack, Knox, Montague, Wichita, Wilbarger, Wise and Young.

DISTRICT NO. 10

BOB G. BLAKENEY, *District Director,* Municipal Bldg., 201 W. Foster, P. O. Box 941, Pampa, Texas 79066-0941. Telephone: (806) 665-1653. Armstrong, Briscoe, Carson, Castro, Childress, Collingsworth, Dallam, Deaf Smith, Donley, Gray, Hall, Hansford, Harley, Hemphill, Hutchinson, Lipscomb, Moore, Ochiltree, Oldham, Parmer, Potter, Randall, Roberts, Sherman, Swisher and Wheeler.

District Map
Oil and Gas Division
Railroad Commission of Texas

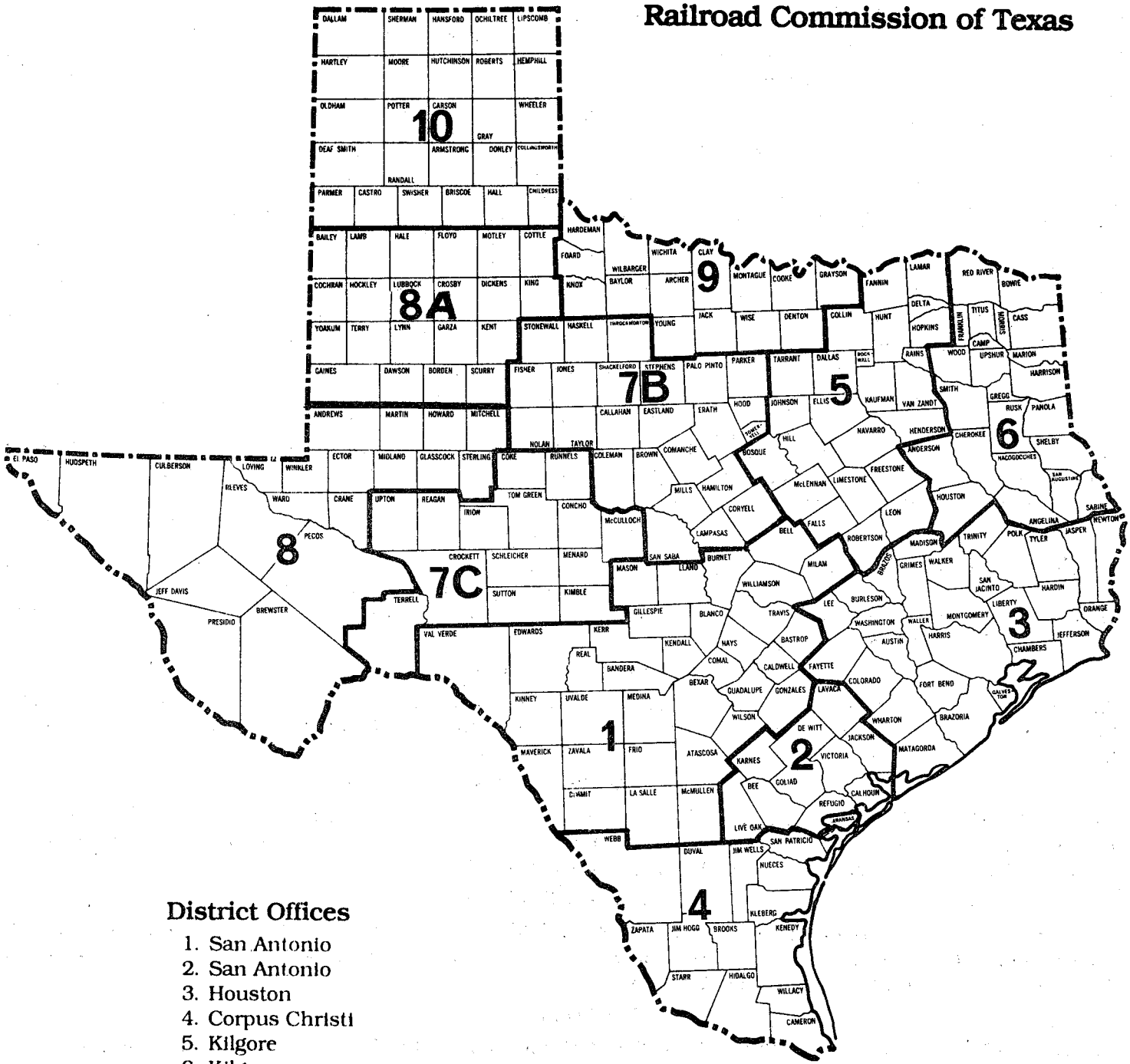

District Offices

1. San Antonio
2. San Antonio
3. Houston
4. Corpus Christi
5. Kilgore
6. Kilgore

7B. Abilene

7C. San Angelo

8. Midland

8A. Lubbock

9. Wichita Falls

10. Pampa

TABLE OF CONTENTS

Oil and Gas Division Activities 1
Developments in the Oil and Gas Industry 7
TABLE 1 - History of Texas Crude Oil 11
TABLE 2 - Comparison of Market Demand with Production 12
TABLE 3 - Crude Oil Nominations by District 13
TABLE 4 - Crude Oil Allowables by District 14
TABLE 5 - Crude Oil in Storage 15
TABLE 6 - Production Statistics by County 16
TABLE 7 - Production by District 19
TABLE 8 - History of Texas Natural Gas 21
TABLE 9 - Ultimate Disposition of Gas Produced in Texas 23
TABLE 10 - Total Gas from Gas Wells and Disposition 25
TABLE 11 - Total Casinghead Gas for All Oil Wells and Disposition 26
TABLE 12 - Summary of Gasoline Plant Operations in Texas 27
TABLE 13 - Summary of Cycling Plant Operations in Texas 35
TABLE 14 - Summary of Other Gas Plant Operations in Texas 43
TABLE 15 - Hydrocarbon Liquids Produced from Gas Wells and Casinghead Gas 50
TABLE 16 - Pressure Maintenance and Repressuring Plant Operations 51
TABLE 17 - Pipeline Company Report - Texas Produced Gas Exported from Texas 52
TABLE 18 - Volume of Natural Gas in Storage in Reservoirs in Texas - by Month 52
TABLE 19 - Completions, New Holes Drilled, and Holes Plugged 53
TABLE 20 - Drilling Application Summary 54
TABLE 21 - Refinery Input - Runs to Stills and/or Blends 55
TABLE 22 - Refinery Output - Products Manufactured and Percent of Total Output 56
TABLE 23 - Reported Refined Products in Storage 57
TABLE 24 - Gasoline Plants in Texas by District 58
TABLE 25 - Cycling Plants in Texas by District 97
TABLE 26 - Pressure Maintenance Plants in Texas by District 99
TABLE 27 - Refineries Within the State of Texas 100
TABLE 28 - Alphabetical List of Gatherers/Transporters, Storers, and Handlers of Crude Oil, Condensate, and Products Operating in Texas 103
TABLE 29 - Operators of Trunk Pipe Lines and Gathering Systems in Texas 109
TABLE 30 - Forms and Reports of the Oil and Gas Division 131
Synopsis of Legal Cases 133

CRUDE OIL PRODUCTION AND CASINGHEAD GAS PRODUCTION BY FIELD

District 1 139
District 2 147
District 3 162
District 4 184
District 5 209
District 6 211
District 6E, East Texas 220
District 7B 221
District 7C 247
District 8 259
District 8A 277
District 9 288
District 10 312

GAS WELL GAS PRODUCTION AND HYDROCARBON LIQUIDS RECOVERED ON LEASES, BY FIELD

District 1 317
District 2 323
District 3 355
District 4 385
District 5 441
District 6 445
District 7B 454
District 7C 471
District 8 478
District 8A 485
District 9 486
District 10 493
Footnotes 500

ILLUSTRATIONS

Map of Texas Showing Conservation Districts viii
CHART 1 - Classification of Natural Gas 8
Summary of Oil and Gas Activity 9
FIGURE 1 - Crude Oil Production and Crude Runs to Stills 20
FIGURE 2 - Natural Gas Production in Texas 22
FIGURE 3 - Ultimate Disposition of Gas Produced 24
FIGURE 4 - Natural Gasoline Plant Operations 34
FIGURE 5 - Cycling Plant Operations 42

OIL AND GAS DIVISION ACTIVITIES DURING THE YEAR 1987

INFORMATION MANAGEMENT AND PAPERWORK REDUCTION

A study for the development of a plan to reduce paperwork for the industry and the Oil and Gas Division continues. Members of industry and other state agencies have been involved in the study to determine more efficient ways of performing some of the functions of the Division. The plan points to an integrated system of data bases that should maximize efficient processing of oil and gas records. A large amount of information will be available on-line and will help meet the various needs of the Commission, industry, and the public. It is estimated that the first part of the plan will be implemented in 1989.

AUTOMATED MAPPING SYSTEM

The process of converting the manual well location maps to a statewide automated map continued during 1987, with 19 counties base-mapped and 10 counties converted at the end of the year. The converted counties contained a total of 34,799 wells.

Continuing development of the new mapping system resulted in full operational status being reached on October 15, 1987. On that date, the Map Department began processing incoming forms directly into the automated system for converted counties. In addition, well location maps became available to the District Offices and the public in both electrostatic plot and computer tape formats.

The main priority of the automated mapping system continues to be the conversion of all 254 Texas counties as quickly as possible. The Map Department will then be able to provide more accurate and timely well location information to the Commission and the public.

REGULATORY ENFORCEMENT ACTIVITY

Regulatory Enforcement (Field Operations) conducted 140,927 inspections relating to oil and gas operations during 1987. A total of 3,254 complaints were also investigated by district personnel. Some areas of operations decreased, such as drilling and well completions, but overall field activities remained high. A decrease in the number of field inspectors has continued due to budget restraints.

PIPE LINES

There are at present approximately 26,160 miles of crude oil trunk lines, 23,851 miles of gathering lines, excluding lease flow lines; and 23,805 miles of product lines in operation.

There are now in operation 100 common carrier pipe lines in the State. Most of these carriers perform both gathering and trunk service. Some carriers install facilities for loading and unloading tankers, cars, and barges.

The following tabulation reflects the rate of charge for transportation of oil in the U.S. barrels of all Gulf Coast destinations.

AREA	RATE PER BBL.
East Central Texas	6.00¢ - 55.00¢
East Texas	6.00¢ - 54.00¢
Panhandle	10.50¢ - 50.00¢
Southwest Texas	5.00¢ - 111.75¢
Texas Gulf Coast	0.55¢ - 96.00¢
West Central Texas	10.00¢ - 70.00¢
West Texas	11.00¢ - 13.00¢

Where the occasion arises, railroads and trucks move crude oil from some fields not reached by pipe lines, at a special rate. This type of transportation cannot, however, compete with or move the enormous volume of crude oil transported by pipe lines.

Truck lines also come into great prominence as carriers of crude oil, but like railroads, they cannot compete from a volume standpoint with transportation by pipe lines.

STATE-FUNDED WELL PLUGGING

A fee of $100 for each drilling permit application, authorized by the 68th session of the Texas Legislature, has been in effect since September 1, 1983. The proceeds of this fund are to be used to plug improperly abandoned wells as well as to enforce the laws, rules, and regulations relating to the abatement of pollution. Penalties and interest collected from plugging violations are also deposited into the well plugging fund. Certain personnel in each district office, as well as the Austin headquarters office, have been assigned to the well plugging activity and work exclusively with well plugging due to the increase in plugging activity brought about by this legislation.

1987 Statistics

Number of Wells Approved for Plugging	864
Number of Wells Plugged	587
Number of Pollution Abatements Approved	39
Number of Pollution Abatements Completed	25
Total Cost of Well Pluggings, Pollution Abatements and Other Expenses	$5,392,356.02*
Amount Collected from Drilling Permit Fee (W-1)	$1,733,050.00
Amount Collected from Other Sources (Bonds, Letters of Credit, Contributions, Interest, etc.)	$1,047,979.66 **
Total Collections	$2,781,029.66**

* Includes the $2,428,364.00 Legislative Withdrawal

** Includes the $397,400.00 Legislative Appropriation

RULEMAKING AND INTERPRETATION

The Rulemaking and Interpretation Activity reviewed 2,721 drilling applications (Form W-1), which required exceptions to Statewide Rules; 1,885 of these involved exceptions to Rule 37. There were 1,460 hearings held, which consisted of 246 Rule 37 hearings, 801 technical hearings and 314 enforcement hearings. Out of this total of hearings 51 of the Rule 37 hearings were protested, and 119 of the technical hearings were protested.

The Rulemaking and Interpretation Section was modified September 3, 1987 with the Commission reorganization plan. All attorneys were moved from this section and assigned to the Office of General Counsel (now Legal Division) where they function as legal examiners. The remainder of the Rulemaking and Interpretation Section remains in the Oil and Gas Division as the Technical Hearings Section. The Technical Hearings Section contains all the technical hearings examiners, the Manager of Administrative Applications, and necessary support staff. All technical hearings, Rule 37 application/hearings, and complaints revelant to the Oil and Gas Division are processed through this section.

Amendments were made to Statewide Rules 30 and 34, which resulted in significant amendments to the Commission's rules pertaining to nominations (Rule 30) and ratability of gas produced and purchased (Rule 34). Rule 34 was further amended to clarify subsections (f) and (h) to clarify application of these provisions.

Amendments to §1.112 concerning the filing of exceptions and replies under the Commission's general rules of practice and procedure allow for the shortening or extending of the time for filing exceptions and replies as may be reasonable.

Statewide Rule 14 was amended to allow wells that become inactive before January 1, 1989, to remain inactive up to a year before plugging activities must commence.

Amendment to Statewide Rule 1 clarifies the requirements regarding the P-5 Form (Organization Report) and also gives individuals the option of filing Social Security numbers rather than driver's license numbers with the P-5.

LEGAL ENFORCEMENT

The authority to assess administrative penalties was granted to the Railroad Commission effective September 1, 1983. Previous enforcement efforts centered around Commission-called proper plugging hearings, followed by referral to the Attorney General's Office. The Attorney General then filed suit in district court for civil penalties.

In March, 1984, after discussions with the Attorney General's Office about the use of administrative penalties, the Railroad Commission assessed its first administrative penalty. Since June, 1984, all new cases have been routinely processed to consider administrative penalties.

The statistics below reflect this transition from a civil penalty enforcement system, to one concentrating on administrative penalties and an increased emphasis on all aspects of enforcement.

1987 Statistics

Administrative Penalties Assessed	$ 664,598.99
Administrative Penalties Collected	$ 465,859.11
Penalties in Suspense Account at year end	176,034.99
Total Penalties Collected	$ 641,894.10
Total Number of Administrative Penalty Cases Completed	513
Total Number of Cases Received in Austin	864
Average Number of New Cases Received Per Month	72
Total Number of Civil or Administrative Penalty Cases Pending (Includes Penalty Cases Uncollected by Attorney General)	197
Number of Enforcement Hearings Set (Penalty and Proper Plugging)	365
Lawsuits Pending with Attorney General at year end	197
Judgments Assessed in District Court	$103,000.00

UNDERGROUND INJECTION CONTROL (UIC)

The Railroad Commission has sole responsibility for the prevention of pollution of surface and subsurface water in the state that might result from activities associated with exploration, development, and production of oil, gas, and geothermal resources. The Commission's jurisdiction and responsibilities for preventing pollution of surface and subsurface water have increased steadily through the years. Today, its broad authority over oil and gas production is derived from the Texas Natural Resources Code and from Chapters 26, 27, and 29 of the Texas Water Code. The Commission has been active in the control of underground injection activities for more than forty-five years. The first permit to inject water into a productive reservoir was issued in 1938.

On January 2, 1980, the Underground Injection Control (UIC) Section of the Oil and Gas Division was created to administer a program consistent with state and federal law, including: oversight of the injection, disposal, and hydrocarbon storage well permits already issued; issuance and oversight of new permits; and coordination with EPA and other federal and state agencies in a concerted program to protect fresh water in Texas. On April 23, 1982, the EPA approved the Commission's UIC Program.

There are currently over 52,000 permitted Class II injection/disposal wells in Texas associated with oil and gas production. These wells are tracked by the Commission on a computer system. As a result, information concerning permits, lease names or lease numbers, counties, and operators can be retrieved from the system instantaneously via system terminals.

The UIC Section currently serves as the focal point in the Oil and Gas Division for technical support and coordination on environmental protection matters. Additional responsibilities include pressure testing of disposal/injection wells, testing of Class III brine mining injection wells, and permitting of pits and discharges.

1987 Statistics

Salt Water Disposal Wells (Form W-14):

Applications Received	520
Applications Denied	33
Applications Withdrawn or Returned	20
Applications Protested	11
Applications Referred to Hearing	11
Permits Issued	441

Fluid Injection Wells (Form H-1):

Applications Received	1,269
Number of Wells Included in Applications	2,943
Applications Denied	12
Applications Withdrawn or Returned	42
Applications Protested	42
Applications Referred to Hearing	24
Permits Issued	1,161
Number of Wells Permitted	2,683

UIC 1987 Statistics—Continued

Hydrocarbon Storage (Form H-4):

New Facility Applications Received	1
Expansion Applications Received	2
Number of Wells Included in Applications	3
Expansion Applications Referred to Hearing	1
Applications Protested	1
Permits Issued	2
Number of Wells	3

Technical Review of Existing Injection Operations:

Amendment Processed	572
Commercial Well	51
W-2/G-1 Processed	2,252
Field Operations Requests	0
Operator Name Change	0
Citizen Complaint	0
Request for Technical Exceptions	79
Annual Monitoring Report Check	158
Rule 14(b)(2) Extensions	159
Other	17

Pit Permitting (Form H-11):

Applications Received	485
Applications Permitted	1,394
Applications Denied	511
Applications Withdrawn	365
Applications Returned	164
Applications Referred to Hearing	7

Enforcement Actions:

Type of Violation:

Completion Violations	665
Operating Violations	681
Monitoring Report Seal-in	404
Monitoring Report Delinquent	3,431
Pressure Test Seal-in	594
Pressure Test Severance	689
No Injection Authority	355
Other	360

Type of Action:

Pipeline Severances (Number of Wells Involved)	1,019
Wells Sealed	982
Other	23

Records Control:

Annual Monitoring Reports Edited and Processed	53,298
Requests for Injection Authority Mailed	85

NATURAL GAS POLICY ACT (NGPA) OF 1978

The Natural Gas Policy Act of 1978 (NGPA) was enacted and signed into law on November 9, 1978, to be effective December 1, 1978. The Act was proposed to deal with the price disparity between gas sold in the interstate (among states) markets and gas sold in the intrastate (within a state) market. The NGPA was intended also to provide incentives to spur exploration, development, and production of the natural gas supply. The Act was meant to establish a mechanism to allow higher prices to be paid for gas and to increase the price of natural gas at a consistant rate while aiming toward deregulation of natural gas in the future. Significant changes were brought forward by the NGPA. Federal price regulation was extended to intrastate natural gas. Additionally, prices now are set by statute rather than established by regulatory agencies on a cost basis.

Title I of the NGPA contains the wellhead pricing provisions that set ceiling prices for gas sold at the wellhead. The NGPA establishes certain statutory maximum price levels applicable to all first sales of domestically produced gas.

The Railroad Commission of Texas has jurisdiction over four categories under Title I. These are:

Section 102 - new natural gas
Section 103 - new, onshore production well gas
Section 107 - high-cost natural gas
Section 108 - stripper well natural gas

The following statistics show the number of applications received by category and how they have been processed.

1987 Statistics

Applications Received and Docketed	3,925
Applications Reviewed	3,905
Applications Administratively Approved	3,740
Hearings Conducted:	
Unprotested	0
Protested	0
Applications by Category:	
102 (C) (1) (B)	40
102 (C) (1) (C)	767
103	2,230
107	0
107 (C) (5) Production Enhancement	9
107 (C) (5) Tight Sands	433
108	662
Total (Reflects Multiple Categories)	4,141
Category Determinations Approved by Commission Order:	
102 (C) (1) (B)	47
102 (C) (1) (C)	821
103	2,167
107	5
107 (C) (5) Production Enhancment	10
107 (C) (5) Tight Sands	365
108	735
Total	4,150
Applications Withdrawn Before Order	161
Applications Withdrawn After Order	6

DEVELOPMENTS IN THE OIL AND GAS INDUSTRY IN TEXAS DURING THE YEAR 1987

OIL PRODUCTION AND DEVELOPMENT

Crude oil production in the state during 1987 totaled 725,029,241 barrels and averaged 1,986,381 barrels daily. Production decreased 7.53% when compared to the 784,106,183 barrels and daily average of 2,148,236 barrels produced during 1986.

TEXAS CRUDE OIL PRODUCTION

	Annual Total (Barrels)	Daily Average (Barrels)	Daily Average Percent Change
1977	1,101,137,171	3,016,814	- 4.31
1978	1,040,965,995	2,851,962	- 5.46
1979	978,544,145	2,680,943	- 6.00
1980	931,078,275	2,550,899	- 4.85
1981	897,573,416	2,459,105	- 3.59
1982	871,780,379	2,388,439	- 2.87
1983	849,072,112	2,326,225	- 2.60
1984	845,502,075	2,310,115	- 0.42
1985	830,597,377	2,275,609	- 1.76
1986	784,106,183	2,148,236	- 5.60
1987	725,029,241	1,986,381	- 7.53

There were 13,121 completions made in Texas in 1987, including 7,327 oil, 2,542 gas, and 3,252 dry holes. This was a decrease of 5,586 from the 18,707 registered in 1986. These 13,121 completions included 2,633 wildcats, of which 300 were oil, 505 were gas, and 1,828 were dry. The 11,221 development completions consisted of 7,027 oil, 2,037 gas, 1,424 dry, and 733 service completions. Included in the total completions were 29 dual oil, 77 dual gas and 1 triple gas completions.

The number of wells plugged that were previously producing was 8,383 in 1987, a decrease of 954 from the previous year.

TEXAS WELL DRILLING AND PLUGGING

Year	Completions*	Percent Change from Preceding Year	Oil and/or Gas Wells Plugged
1977	17,199	+ 8.47	3,847
1978	17,642	+ 2.58	3,399
1979	17,929	+ 1.63	2,748
1980	22,020	+ 22.82	2,711
1981	26,669	+ 21.11	3,500
1982	28,277	+ 6.03	4,969
1983	27,416	- 3.04	5,295
1984	31,402	+ 14.54	6,651
1985	28,243	- 10.06	7,843
1986	19,736	- 30.12	9,337
1987	13,854	- 29.80	8,383

* *Includes Service and Dry*

There were 199,354 oil wells produced during December 1987, 701 less than December 1986.

OIL WELLS PRODUCED DURING DECEMBER

Year	Wells	Change from Preceding Year	Percent Change from Preceding Year
1977	163,746	+ 3,200	+ 2.00
1978	166,365	+ 2,619	+ 1.60
1979	169,826	+ 3,461	+ 2.08
1980	175,673	+ 5,847	+ 3.44
1981	183,991	+ 8,318	+ 4.73
1982	191,319	+ 7,328	+ 4.00
1983	197,983	+ 6,664	+ 3.48
1984	207,451	+ 9,468	+ 4.78
1985	210,477	+ 3,026	+ 1.46
1986	200,055	- 10,422	- 4.59
1987	199,354	- 701	- 0.35

NATURAL GAS OPERATIONS

Texas natural gas production of 5,516,224,229 MCF in 1987 is a decrease of 2.6% from 1986 production.This represents nearly 34% of the natural gas produced in the United States for the year.(Department of Energy)

The following table shows Texas natural gas production for the past ten years. In 1973, production first dropped since records have been kept by the Railroad Commission.

TEXAS NATURAL GAS PRODUCTION
(billion cubic feet)

YEAR	TOTAL PRODUCTION	PERCENT CHANGE	GAS WELL GAS	PERCENT CHANGE	CASINGHEAD GAS	PERCENT CHANGE
1978	7,077	- 6.5	5,690	- 7.5	1,386	- 2.0
1979*	7,116	+ 0.5	5,776	+ 1.5	1,340	- 3.3
1980	6,998	- 1.7	5,676	- 1.7	1,322	- 1.3
1981	6,733	- 3.8	5,376	- 5.3	1,357	+ 2.6
1982	6,114	- 9.2	4,722	- 12.2	1,392	+ 2.6
1983	5,643	- 7.7	4,228	- 10.5	1,416	+ 1.7
1984	5,864	+ 3.9	4,374	+ 3.5	1,490	+ 5.2
1985	5,805	- 1.0	4,315	- 1.4	1,490	0.0
1986	5,663	- 2.4	4,228	- 2.0	1,436	- 3.6
1987	5,516	- 2.6	4,162	- 1.6	1,354	- 5.7

Texas natural gas marketed during 1987 was 4,379 billion cubic feet. This included 1,755 billion cubic feet exported to other states and 2,624 billion cubic feet marketed in Texas.

Year End	1978	1979	1980	1981	1982	1983	1984	1985	1986	1987
Gas Wells	47,516	53,230	55,909	59,102	62,768	64,888	67,308	68,811	68,337	68,227
Gas Fields	12,130	13,773	14,577	15,428	16,382	16,953	17,686	18,044	17,723	17,525

The Commission continued to use the terms adopted in 1952 that had previously been used by the American Gas Association and the American Petroleum Gas Institute. The term "gas well gas" is used to mean gas produced from wells classified by the Commission as gas wells. The term "dry gas" had been used for this purpose prior to 1952. The term "non-associated gas" is used to mean gas that is not in contact with or dissolved in crude oil in the reservoirs. The term "casinghead gas" is used to mean gas produced from wells classified by the Commission as oil wells. The term "dissolved gas" is used to mean gas that is dissolved in crude oil at reservoir conditions.

The accompanying Chart 1, reproduced by permission from *"Economics of Natural Gas in Texas"* by *Stockton, Henshaw and Graves*, illustrates the classification of natural gas.

* *Includes 0.86% reduction due to discontinued reporting of federal offshore production.*

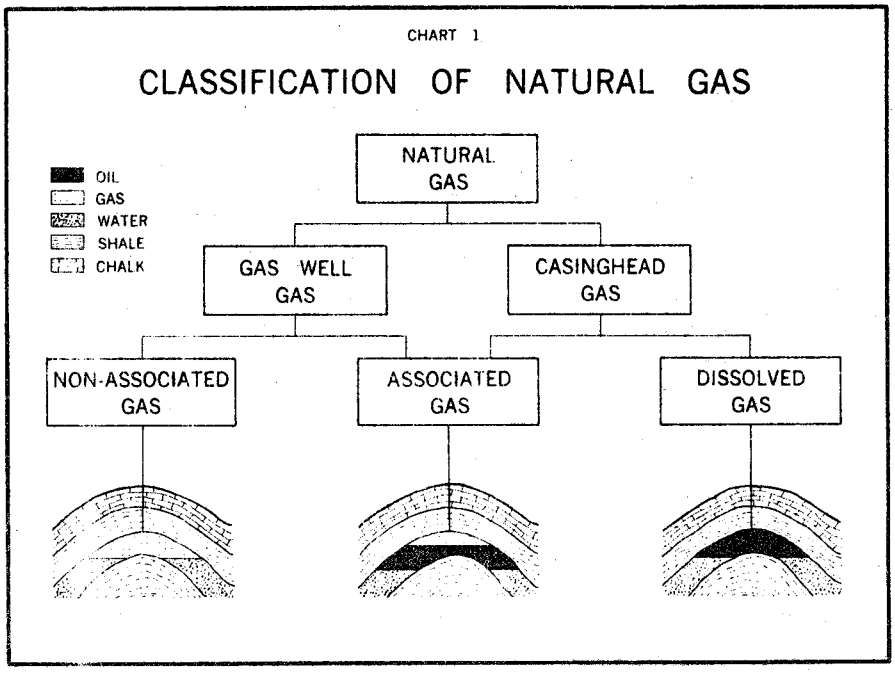

TEXAS CRUDE OIL STATISTICS

MILLIONS OF BARRELS

	Production	Reserves (Year End)	Reserves/ Production Ratio (Years)	% of U.S. Production	% of U.S. Reserves	Producing Wells (Year End)	Wells Change	U.S. $ per barrel
1960	892	14,758	16.5	36.1	46.7	192,627		2.88
1965	933	14,303	15.3	34.5	45.6	197,924		2.86
1970	1,208	13,195	10.9	36.2	33.8	177,221	- 5,920	3.18
1971	1,182	13,024	11.0	36.3	34.2	172,696	- 4,525	3.39
1972	1,263	12,144	9.6	38.3	33.4	167,233	- 5,463	3.39
1973	1,257	11,757	9.4	39.5	33.3	159,090	- 8,143	3.89
1974	1,225	11,002	9.0	39.4	32.1	159,702	+ 612	6.87
1975	1,186	10,080	8.5	40.8	30.8	160,603	+ 901	7.67
1976	1,154	9,226	8.0	39.7	29.8	160,546	- 57	8.19
1977	1,101	8,467	7.7	38.4	28.7	163,746	+ 3,200	8.57
1978	1,041	* 8,911	8.6	34.3	28.4	166,365	+ 2,619	9.00
1979	979	8,284	8.5	33.1	27.8	168,944	+ 2,579	12.64
1980	931	8,206	8.8	30.5	27.5	175,673	+ 6,729	21.59
1981	898	8,093	9.0	29.7	27.5	183,991	+ 8,318	31.77
1982	872	7,616	8.7	28.5	27.3	191,319	+ 7,328	28.52
1983	849	7,539	8.9	27.8	27.2	197,983	+ 6,664	26.19
1984	846	7,557	8.9	27.3	26.6	207,413	+ 9,468	25.88
1985	831	7,894	9.5	25.5	27.8	210,477	- 3,026	24.08
1986	784	7,152	9.1	25.2	26.6	200,055	- 10,422	12.66
1987	725	N/A	N/A	23.9	N/A	199,354	- 701	15.41

** Increase from 1977 due to change in statistical source and method of computation.*
Sources: Railroad Commission, U.S. Department of Energy.

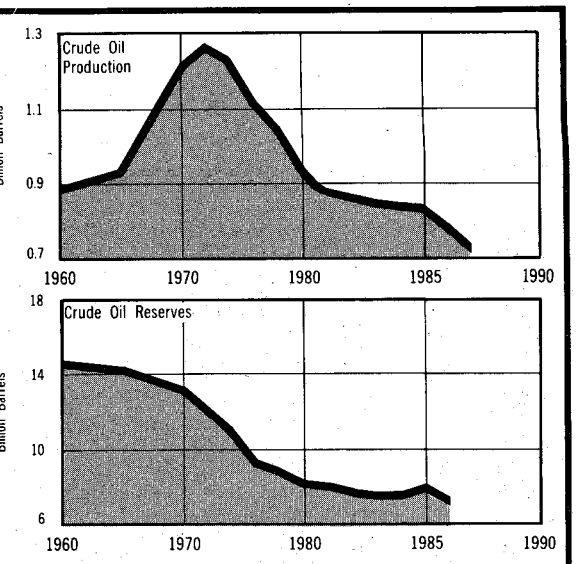

TEXAS NATURAL GAS STATISTICS

TRILLION CUBIC FEET

	Production	Reserves (Year End)	% of U.S. Reserves	Reserves/ Production Ratio (Years)	% of U.S. Production	% Exported to Other States	Producing Wells (Year End)	U.S. Price ¢/MCF*
1960	6.68	118.84	45.3	17.8	46.1	55.1	18,612	14.0
1965	7.86	120.62	42.1	15.4	41.1	50.0	23,570	15.6
1970	9.45	106.35	36.6	11.3	38.1	47.1	23,417	17.1
1971	9.57	101.47	36.4	10.6	38.0	47.1	23,280	18.2
1972	9.60	95.04	35.7	9.9	38.4	43.9	23,373	18.6
1973	9.34	84.94	34.0	9.1	37.6	42.0	23,796	21.6
1974	8.91	78.54	33.1	8.8	37.8	39.5	24,646	30.4
1975	8.05	71.04	31.1	8.8	37.2	38.5	26,193	44.5
1976	7.71	64.65	29.9	8.4	36.0	36.7	28,026	58.0
1977	7.56	62.16	29.8	8.2	35.2	35.4	32,122	79.0
1978	7.08	55.58	26.7	7.9	32.8	34.1	33,157	90.5
1979	7.12	53.02	26.4	7.4	34.2	38.1	35,377	117.8
1980	7.00	50.29	25.3	7.2	34.8	39.2	38,579	158.8
1981	6.73	50.47	25.0	7.5	34.4	40.1	41,088	198.2
1982	6.11	49.76	24.7	8.1	34.3	44.4	42,772	246.0
1983	5.64	50.05	25.0	8.9	35.5	40.8	44,763	259.0
1984	5.86	49.88	25.3	8.5	34.0	43.4	46,553	263.0
1985	5.81	49.04	25.4	8.4	35.4	35.9	43,624	248.0
1986	5.66	40.57	21.2	7.2	35.5	35.5	42,007	187.0
1987	5.52	N/A	N/A	N/A	27.8	31.8	42,674	171.0

** thousand cubic feet*
Sources: Railroad Commission, U.S. Department of Energy.

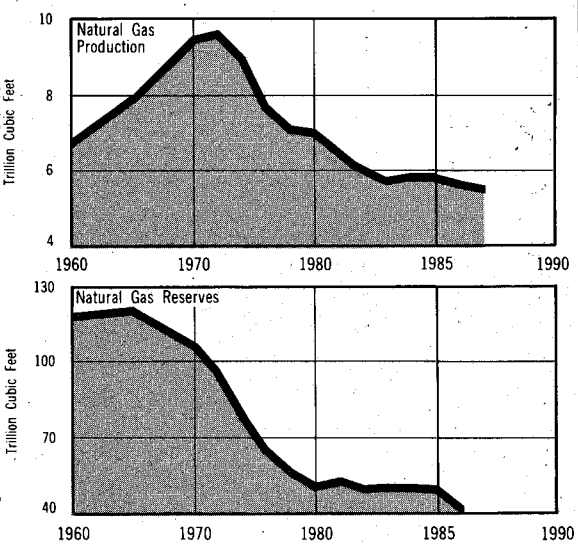

TEXAS DRILLING STATISTICS

	Regular Drilling Applications	Oil Well Completions	Gas Well Completions	Wildcat Drilled	Total Wells Drilled	Wells Plugged	Texas Rig Count*	Av. U.S. Drilling Cost Per Foot
1960	15.601	9,666	2,011	3,581	17,342	8,889	604	13.01
1965	14,227	6,902	2,383	3,427	14,433	8,836	425	13.44
1970	11,034	4,987	1,796	2,531	9,438	8,310	302	18.84
1971	12,324	4,784	1,780	2,633	9,299	10,525	291	19.03
1972	13,105	4,632	2,006	2,770	9,557	11,584	338	20.76
1973	13,586	4,345	2,395	2,589	9,348	11,086	376	22.50
1974	18,438	5,073	2,519	3,091	10,707	12,843	508	28.93
1975	20,293	7,004	3,396	3,895	14,393	10,960	638	36.99
1976	22,693	7,348	4,108	3,814	15,378	8,232	653	40.46
1977	25,189	8,121	4,399	3,879	16,577	8,124	778	46.81
1978	26,050	8,132	5,333	3,765	17,139	7,396	855	56.63
1979	29,241	8,487	5,319	3,961	17,509	6,658	770	67.70
1980	39,442	12,322	5,331	4,243	21,427	6,673	989	77.02
1981	47,940	15,627	5,454	4,356	26,209	9,054	1,318	94.30
1982	41,224	16,296	6,273	4,455	27,648	10,435	990	108.73
1983	45,550	15,941	5,027	5,004	26,882	11,661	796	87.43
1985	30,878	16,543	4,605	4,810	27,124	14,479	677	68.81
1986	15,894	10,373	3,034	3,919	18,707	15,451	311	76.88
1987	15,297	7,327	2,542	2,633	13,121	13,186	293	N/A

** yearly average*
Sources: Railroad Commission, Hughes Rig Count, U.S. Department of Energy.

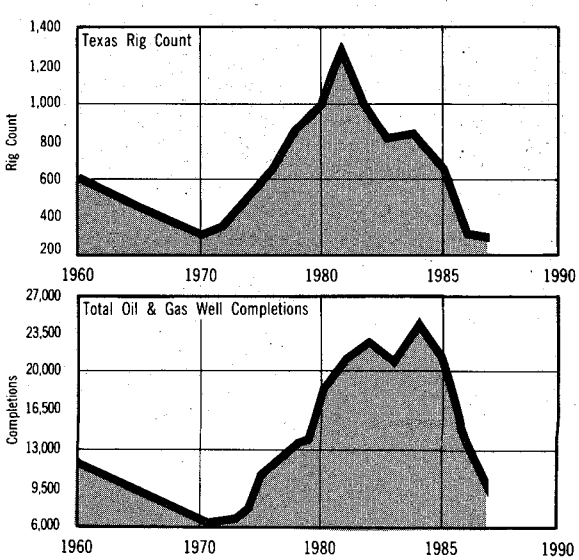

PRODUCING DAYS AND MARKET DEMAND FACTORS FOR CRUDE OIL

The following outline shows the number of producing days as reflected by monthly Statewide General Shutdown Orders of all oil wells in the various districts and fields of Texas by the Railroad Commission to January 1, 1963; and the Market Demand Factors applicable to proratable wells beginning with January 1, 1963, as reflected by Monthly Market Demand Orders. Neither the shutdown days nor the Market Demand Factor apply (1) to bona fide marginal wells, (2) to certain exempt fields, (3) to certain designated fields which have different producing days or a different Market Demand Factor from those indicated below, and (4) to new fields operating under discovery allowables.

NUMBER OF PRODUCING DAYS

YEAR	JAN.	FEB.	MAR.	APR.	MAY	JUNE	JULY	AUG.	SEPT.	OCT.	NOV.	DEC.	TOTAL	PERCENT OF YEAR PRODUCED
1938	29	24	27	26	23	22	26	27	22	23	22	23	294	81%
1939	23	20	23	25	25	24	23	12	21	20	19	19	254	70%
1940	18	29	31	29	30	27	24	22	21	22	23	21	297	81%
1941	21	19	21	20	22	21	20	21	20	22	22	23	252	69%
1942	24	21	18	12	19	20	20	22	21	22	21	22	242	66%
1943	20	18	20	19	21	20	22	22	21	22	22	22	249	68%
1944	23	21	23	23	24	23	24	24	24	24	24	24	281	77%
1945	24	22	25	24	25	24	26	26	20	21	24	25	286	78%
1946	26	24	21	24	26	26	27	26	24	24	25	23	296	81%
1947	22	22	27	26	27	27	27	27	27	31	30	31	324	89%
1948	31	29	31	30	31	30	31	31	30	31	30	31	366	100%
1949	27	23	23	19	19	18	17	16	18	19	20	18	237	65%
1950	17	15	17	17	18	19	21	21	22	22	21	20	230	63%
1951	22	20	23	23	24	23	24	24	24	25	23	23	278	76%
1952	22	22	24	22	21	19	18	20	22	23	23	23	259	71%
1953	22	20	21	19	20	20	21	21	19	19	17	17	236	65%
1954	17	15	18	18	17	17	16	15	15	15	15	16	194	53%
1955	18	16	18	17	16	15	15	15	15	16	16	17	194	53%
1956	17	16	17	16	16	15	16	16	15	15	15	16	190	52%
1957	16	15	18	16	16	15	13	13	13	12	12	12	171	47%
1958	12	11	9	8	8	8	9	11	12	11	11	12	122	33%
1959	12	11	12	11	12	10	9	9	9	9	9	10	123	34%
1960	10	10	10	9	8	8	8	8	8	8	8	9	104	28%
1961	9	8	10	9	8	8	8	8	8	8	8	9	101	28%
1962	9	8	8	8	8	8	8	8	8	8	8	8	97	27%

MARKET DEMAND FACTOR

YEAR	JAN.	FEB.	MAR.	APR.	MAY	JUNE	JULY	AUG.	SEPT.	OCT.	NOV.	DEC.	AVG.*
1963	26.0	29.0	28.0	28.0	28.0	28.0	28.5	28.5	28.0	28.0	27.5	28.0	28.0
1964	28.5	29.0	29.0	29.0	28.5	28.0	27.0	26.5	28.0	27.9	28.4	29.0	28.2
1965	29.2	29.4	29.2	28.5	27.2	28.1	28.1	28.0	28.0	28.8	30.0	31.4	28.8
1966	32.6	32.7	33.2	33.7	35.0	34.5	33.3	33.0	33.0	33.5	34.5	36.5	33.8
1967	37.5	36.5	35.7	35.0	33.8	35.9	48.0	54.0	46.7	42.8	40.8	40.8	40.6
1968	45.7	49.6	49.6	46.7	45.7	45.2	46.4	44.8	41.3	41.3	41.3	41.3	44.9
1969	43.7	42.8	45.6	49.9	53.8	63.5	54.7	53.1	52.1	53.7	52.7	62.7	52.4
1970	68.0	68.0	68.0	68.0	64.5	59.0	55.5	70.0	79.9	87.0	87.3	83.5	71.6
1971	83.1	82.1	82.1	82.1	77.2	75.4	68.7	66.2	65.1	63.2	62.5	63.0	72.6
1972	67.5	75.8	86.0	100.0	100.0	100.0	100.0	100.0	100.0	100.0	100.0	100.0	94.1
1973	100.0	100.0	100.0	100.0	100.0	100.0	100.0	100.0	100.0	100.0	100.0	100.0	100.0
1974	100.0	100.0	100.0	100.0	100.0	100.0	100.0	100.0	100.0	100.0	100.0	100.0	100.0
1975	100.0	100.0	100.0	100.0	100.0	100.0	100.0	100.0	100.0	100.0	100.0	100.0	100.0
1976	100.0	100.0	100.0	100.0	100.0	100.0	100.0	100.0	100.0	100.0	100.0	99.0	99.9
1977	98.0	98.0	100.0	100.0	100.0	100.0	100.0	100.0	100.0	100.0	100.0	100.0	99.7
1978	100.0	100.0	100.0	100.0	100.0	100.0	100.0	100.0	100.0	100.0	100.0	100.0	100.0
1979	100.0	100.0	100.0	100.0	100.0	100.0	100.0	100.0	100.0	100.0	100.0	100.0	100.0
1980	100.0	100.0	100.0	100.0	100.0	100.0	100.0	100.0	100.0	100.0	100.0	100.0	100.0
1981	100.0	100.0	100.0	100.0	100.0	100.0	100.0	100.0	100.0	100.0	100.0	100.0	100.0
1982	100.0	100.0	100.0	100.0	100.0	100.0	100.0	100.0	100.0	100.0	100.0	100.0	100.0
1983	100.0	100.0	100.0	100.0	100.0	100.0	100.0	100.0	100.0	100.0	100.0	100.0	100.0
1984	100.0	100.0	100.0	100.0	100.0	100.0	100.0	100.0	100.0	100.0	100.0	100.0	100.0
1985	100.0	100.0	100.0	100.0	100.0	100.0	100.0	100.0	100.0	100.0	100.0	100.0	100.0
1986	100.0	100.0	100.0	100.0	100.0	100.0	100.0	100.0	100.0	100.0	100.0	100.0	100.0
1987	100.0	100.0	100.0	100.0	100.0	100.0	100.0	100.0	100.0	100.0	100.0	100.0	100.0

*Obtained from days equivalent

TABLE 1

HISTORY OF TEXAS CRUDE OIL RESERVES,
PRODUCTION AND NUMBER OF PRODUCING WELLS

Year at January 1	CRUDE OIL (M Barrels) Estimated Proven Reserves* of Crude Oil at January 1	CRUDE OIL (M Barrels) Total Crude Oil Production** for Year	CRUDE OIL No. Crude Oil Producing Wells End of Year
1935	5,500,000	375,617	59,461
1936	6,010,000	418,776	68,054
1937	6,422,000	506,067	77,565
1938	8,247,928	468,782	85,137
1939	9,447,764	476,550	89,914
1940	9,768,371	486,662	95,214
1941	10,623,515	499,208	98,802
1942	10,975,641	477,828	98,757
1943	11,545,727	587,436	98,596
1944	11,324,954	741,126	99,746
1945	10,835,257	751,045	101,225
1946	11,470,294	755,900	103,109
1947	11,646,360	816,188	105,537
1948	11,777,537	898,314	109,643
1949	12,484,218	736,627	115,483
1950	13,509,732	817,842	123,271
1951	13,581,642	991,983	130,309
1952	15,314,964	1,009,793	136,398
1953	14,916,168	1,000,545	142,159
1954	14,998,620	954,434	149,142
1955	14,982,003	1,002,480	158,598
1956	14,933,502	1,078,886	168,930
1957	14,783,139	1,057,997	176,705
1958	14,555,140	909,958	182,633
1959	14,322,216	944,410	188,934
1960	14,859,674	892,084	192,627
1961	14,758,492	894,765	196,396
1962	14,849,574	894,023	197,659
1963	14,648,325	915,420	198,236
1964	14,573,125	928,606	199,119
1965	14,299,847	932,810	197,924
1966	14,303,058	1,000,325	196,308
1967	14,077,134	1,073,848	192,100
1968	14,494,109	1,087,825	187,681
1969	13,809,906	1,107,146	183,141
1970	13,063,182	1,207,625	177,221
1971	13,195,476	1,182,371	172,696
1972	13,023,529	1,263,412	167,233
1973	12,144,057	1,257,057	159,090
1974	11,756,613	1,225,166	159,702
1975	11,001,506	1,185,683	160,603
1976	10,080,035	1,153,941	160,546
1977	9,226,250	1,101,137	163,746
1978	8,467,436	1,040,966	166,365
1979	7,689,991	978,544	169,826
1980	7,636,084	931,078	175,673
1981	8,206,000	897,573	183,991
1982	8,093,000	871,780	191,319
1983	7,616,000	849,072	197,983
1984	7,539,000	845,502	207,451
1985	7,557,000	830,597	210,477
1986	7,894,000	784,106	200,055
1987	7,152,000	725,029	199,354

* *Estimated by Department of Energy*
** *Railroad Commission of Texas*

TABLE 2

COMPARISON OF MARKET DEMAND WITH PRODUCTION FOR THE STATE OF TEXAS
YEAR 1987 — (Barrels)

	MONTHLY			[1]DAILY AVERAGE				
Month	Crude Oil Production	[2]Liquid Hydrocarbon Production	Total Liquids Production	Crude Oil Nominations	Crude Oil Production	Total Liquids Production	[3]Crude Oil Production over/under Nominations	Percent over/under
January	62,749,506	26,342,076	89,091,582	2,044,310	2,024,178	2,873,922	(-)20,132	(-)0.98
February	57,007,547	23,788,040	80,795,587	2,015,987	2,035,984	2,885,557	(+)19,997	(+)0.99
March	62,991,963	26,200,916	89,192,879	2,016,394	2,031,999	2,877,190	(+)15,605	(+)0.77
April	60,704,606	25,138,649	85,843,255	2,049,764	2,023,487	2,861,442	(-)26,277	(-)1.28
May	61,667,128	25,684,443	87,351,571	2,052,670	1,989,262	2,817,793	(-)63,408	(-)3.09
June	59,145,646	24,582,458	83,728,104	2,062,442	1,971,522	2,790,937	(-)90,920	(-)4.41
July	61,017,498	24,918,785	85,936,283	2,063,097	1,968,306	2,772,138	(-)94,791	(-)4.59
August	60,654,737	25,063,124	85,717,861	2,039,969	1,956,604	2,765,092	(-)83,365	(-)4.09
September	58,946,528	24,512,014	83,458,542	2,028,291	1,964,884	2,781,951	(-)63,407	(-)3.13
October	61,218,614	25,197,637	86,416,251	2,031,252	1,974,794	1,974,794	(-)56,458	(-)2.78
November	58,981,347	24,731,830	83,713,177	2,016,503	1,966,045	2,790,439	(-)50,458	(-)2.50
December	59,944,121	29,980,459	89,924,580	2,023,503	1,933,681	2,900,793	(-)89,822	(-)4.44
ANNUAL	725,029,241	306,140,431	1,031,169,672	2,037,015	1,986,381	2,825,122	(-)50,634	(-)2.49

[1] Totals may not equal sum of components due to independent rounding.

[2] The term "Liquid Hydrocarbon" as used herein, covers all liquefieble hydrocarbons recovered from gas wells and casinghead wells by natural gasoline plants, cycling plants and separators, includes condensate, natural gasoline, butane–propane, ethane, and other products.

[3] Comparisons in this table do not include "Liquid Hydrocarbons".

TABLE 3

CRUDE OIL NOMINATIONS FOR 1987 BY DISTRICT

(Average Barrels Daily)

District	January	February	March	April	May	June	July	August	September	October	November	December
1	65,180	66,621	60,590	61,439	63,094	62,195	60,905	60,929	55,789	55,970	57,289	58,961
2	86,915	81,765	80,469	80,699	78,819	79,523	76,803	73,439	74,046	74,172	72,820	72,158
3	207,971	205,224	206,055	216,022	222,900	221,985	223,224	221,554	218,987	218,783	216,243	216,352
4	68,250	64,398	63,253	65,955	59,706	61,153	61,536	60,896	60,100	60,711	60,581	59,841
5	42,061	41,083	41,480	42,288	42,393	42,449	40,872	40,476	37,784	38,018	39,085	38,940
6	82,191	81,875	84,174	84,869	84,480	83,335	83,262	84,888	82,995	91,887	89,802	91,795
6E	116,210	111,992	121,440	116,840	116,477	116,771	116,589	113,638	112,452	109,768	108,627	110,348
7B	88,045	85,774	83,388	78,121	77,538	80,200	89,201	90,057	87,799	87,304	85,302	86,042
7C	86,528	87,834	86,545	88,359	86,074	87,356	85,468	82,641	82,058	85,269	83,760	83,478
8	562,154	555,622	557,242	571,084	576,048	579,858	575,910	574,175	567,313	565,804	561,978	560,245
8A	499,628	497,460	492,479	508,405	507,451	514,250	507,949	505,856	514,675	511,358	511,153	513,379
9	93,197	90,524	91,723	90,570	89,237	90,252	91,403	87,362	87,605	88,371	86,305	87,181
10	45,980	45,815	47,556	45,113	48,453	43,115	49,975	44,058	46,688	43,837	43,558	44,783
TOTAL	2,044,310	2,015,987	2,016,394	2,049,764	2,052,670	2,062,442	2,063,097	2,039,969	2,028,291	2,031,252	2,016,503	2,023,503

TABLE 4

CRUDE OIL ALLOWABLES FOR 1987

(Barrels Monthly)

District	January	February	March	April	May	June	July	August	September	October	November	December
1	2,962,913	2,644,439	2,896,540	2,854,750	3,019,436	2,898,771	3,033,645	2,964,263	2,763,796	2,824,963	2,687,053	2,803,073
2	3,169,711	2,845,144	3,132,842	2,742,994	2,765,553	2,647,574	2,733,930	2,682,681	2,590,041	2,672,160	2,563,979	2,633,701
3	8,601,311	7,802,875	8,607,132	8,436,638	8,666,960	8,281,442	8,587,332	8,554,621	8,230,745	8,468,647	8,165,623	8,484,696
4	1,995,290	1,774,219	1,925,208	1;874,245	1,910,546	1,820,525	1,852,499	1,807,381	1,689,932	1,753,229	1,727,010	1,767,979
5	1,332,740	1,217,623	1,286,179	1,231,697	1,291,379	1,271,041	1,356,914	1,359,025	1,287,909	1,311,129	1,337,522	1,345,523
6	3,720,243	3,398,307	3,755,881	3,656,144	3,764,225	3,672,705	3,758,490	3,746,338	3,378,319	3,407,215	3,296,696	3,441,223
6E	3,967,802	3,605,849	3,978,207	3,787,388	3,916,405	3,787,810	3,649,076	3,666,924	3,566,024	3,684,179	3,555,894	3,674,069
7B	4,457,161	4,035,391	4,448,661	3,870,161	4,002,145	3,772,364	3,864,513	3,841,067	3,797,111	3,947,218	3,850,373	3,919,177
7C	3,813,648	3,514,153	3,851,318	3,736,136	3,868,037	3,567,313	3,652,833	3,625,943	3,467,846	3,563,645	3,443,242	3,569,002
8	22,608,217	20,503,358	22,616,809	21,819,564	22,370,907	21,724,306	22,248,051	21,540,178	20,399,452	21,121,687	20,494,985	21,184,883
8A	19,217,684	17,521,807	19,229,323	18,496,198	18,930,713	18,147,152	18,670,837	18,816,703	18,135,515	18,685,931	17,990,642	18,627,847
9	4,465,472	4,072,207	4,513,929	4,355,297	4,466,551	4,213,459	4,334,187	4,304,085	4,162,876	4,267,019	4,125,248	4,232,649
10	1,892,632	1,639,665	1,969,607	1,775,600	1,871,340	1,835,846	1,909,795	1,904,134	1,829,237	1,851,783	1,778,798	1,776,338
TOTAL	82,204,824	74,575,037	82,211,636	78,636,812	80,844,197	77,640,308	79,652,102	78,813,343	75,298,803	77,558,805	75,017,065	77,460,160
Daily Average	2,651,769	2,663,394	2,651,988	2,621,227	2,607,877	2,588,010	2,569,423	2,542,366	2,509,960	2,501,897	2,500,569	2,498,715

TABLE 5

CRUDE OIL IN STORAGE
IN LINES, LEASE TANKS, REFINERIES,
AND PIPE LINE TANK FARMS AND TERMINALS
FOR THE YEAR 1987
(Barrels)

MONTH	Oil in Lines	Lease Tanks	Refineries	Gathering Systems Pipe Line Tank Farms & Terminals	TOTAL STORAGE
January	20,005,227	13,946,372	25,581,647	39,426,180	98,959,426
February	19,960,941	14,147,473	26,612,329	37,600,493	98,321,236
March	19,312,033	13,564,287	26,989,660	36,919,268	96,785,248
April	19,892,307	13,107,179	27,791,061	35,867,834	96,658,381
May	19,958,252	13,507,850	27,109,734	34,413,379	94,989,215
June	19,940,528	13,079,013	28,378,757	35,405,634	96,803,932
July	19,992,952	12,717,863	30,121,875	35,066,821	97,899,511
August	20,009,555	12,847,889	30,461,824	38,237,952	101,557,220
September	19,718,657	12,756,492	30,913,661	40,762,949	104,151,759
October	19,978,184	12,933,677	29,728,084	40,967,585	103,607,530
November	19,457,314	13,273,727	30,925,829	42,438,240	106,095,110
December	19,435,904	13,258,652	24,593,661	37,129,464	94,417,681
TOTALS	237,661,854	159,140,474	339,208,122	454,235,799	1,190,246,249

TABLE 6

PRODUCTION STATISTICS BY COUNTY FOR THE YEAR 1987

COUNTY NAME	DIST.	GAS WELL GAS MCF	CONDENSATE BBL	CRUDE OIL BBL	CASINGHEAD MCF
ANDERSON	6	7,246,426	125,726	2,118,059	8,636,632
ANDREWS	8	2,737,741	6,958	40,272,320	37,134,219
ANGELINA	6	2,112,101	12,421	1,751	60
ARANSAS	4	15,873,744	93,636	498,414	688,544
ARCHER	9	0	0	3,252,915	971,913
ARMSTRONG	10	0	0	0	0
ATASCOSA	1	20,422,972	66,302	1,523,946	4,002,448
AUSTIN	3	3,276,495	50,864	608,150	384,535
BAILEY	8A	0	0	0	0
BANDERA	1	0	0	0	0
BASTROP	1	6,319	25	413,086	748,036
BAYLOR	9	0	0	328,509	11,117
BEE	2	14,373,285	114,902	786,751	2,062,202
BELL	1	0	0	0	0
BEXAR	1	149,484	0	836,655	81,413
BLANCO	1	0	0	0	0
BORDEN	8A	0	0	6,640,513	5,272,208
BOSQUE	5	0	0	0	0
BOWIE	6	1,032,896	48,500	245,241	60,611
BRAZORIA	3	73,889,149	641,938	6,326,274	5,627,701
BRAZOS	3	494,760	14,225	7,028,893	13,512,518
BREWSTER	8	0	0	0	0
BRISCOE	10	0	0	0	0
BROOKS	4	52,278,822	408,944	494,683	1,166,502
BROWN	7B	2,955,000	7,031	574,227	1,418,038
BURLESON	3	7,907,376	95,850	4,517,279	24,425,311
BURNET	1	0	0	0	0
CALDWELL	1	17,228	0	1,998,196	1,831,860
CALHOUN	2	32,402,937	251,464	1,202,730	2,064,524
CALLAHAN	7B	2,583,650	15,043	1,147,494	2,425,021
CAMERON	4	2,254,188	127	3,428	4,043
CAMP	6	3,232,585	41	473,122	44,095
CARSON	10	20,609,439	424	914,184	18,221,118
CASS	6	19,779,995	27,886	1,207,357	2,450,758
CASTRO	10	0	0	0	0
CHAMBERS	3	28,015,727	363,118	4,991,204	21,281,111
CHEROKEE	6	10,145,116	125,222	1,006,381	1,092,580
CHILDRESS	10	0	0	591	11
CLAY	9	647,949	15,134	2,091,181	2,391,387
COCHRAN	8A	1,512,822	8,448	8,561,106	5,205,491
COKE	7C	1,273,462	11,423	1,943,614	5,834,132
COLEMAN	7B	4,899,040	13,528	807,951	3,359,954
COLLIN	5	0	0	0	0
COLLINGSWORTH	10	1,320,148	39	13,519	124,940
COLORADO	3	27,140,463	259,443	479,991	854,985
COMAL	1	0	0	0	0
COMANCHE	7B	1,405,495	2,715	35,927	493,465
CONCHO	7C	2,035,137	3,039	345,131	402,288
COOKE	9	606,269	3,576	3,179,722	2,083,010
CORYELL	7B	0	0	0	0
COTTLE	8A	1,723,297	6,282	172,070	194,253
CRANE	8	21,034,718	50,186	20,865,484	138,963,006
CROCKETT	7C	69,403,671	257,499	4,303,838	11,880,097
CROSBY	8A	0	0	914,239	205,008
CULBERSON	8	1,052,401	2,154	447,050	1,544,277
DALLAM	10	29,870	0	0	0
DALLAS	5	38,487	163	0	0
DAWSON	8A	0	0	7,444,252	4,753,971
DEAF SMITH	10	0	0	0	0
DELTA	5	0	0	17,523	102,179
DENTON	9	1,476,011	1,425	18,177	8,459
DE WITT	2	32,709,953	350,276	291,886	470,439
DICKENS	8A	0	0	306,116	22,294
DIMMIT	1	4,075,306	38,237	2,285,425	2,540,198
DONLEY	10	39,545	0	0	0
DUVAL	4	60,182,411	327,337	2,754,346	3,521,714
EASTLAND	7B	11,853,455	65,807	1,959,224	7,502,808
ECTOR	8	58,720,411	22,907	40,454,482	40,267,960
EDWARDS	1	6,111,962	2,151	6,382	568
ELLIS	5	0	0	10,108	160
EL PASO	8	0	0	0	0
ERATH	7B	6,489,516	15,293	3,780	48,286
FALLS	5	51,494	165	59,484	6,090
FANNIN	5	0	0	0	0
FAYETTE	3	26,148,392	537,466	2,903,049	14,311,583
FISHER	7B	263,383	864	2,912,448	3,276,109
FLOYD	8A	0	0	7,366	855
FOARD	9	92,369	0	334,135	11,489
FORT BEND	3	21,809,850	186,022	5,222,266	4,417,992
FRANKLIN	6	10,671,905	44,816	1,522,017	50,691
FREESTONE	5	43,328,020	114,046	360,163	422,088
FRIO	1	1,241,831	861	2,045,716	1,340,585
GAINES	8A	1,800,032	1,388	41,645,690	37,500,958
GALVESTON	3	39,019,407	309,225	2,387,972	6,478,938
GARZA	8A	0	0	7,235,267	1,781,361

TABLE 6 – Continued

PRODUCTION STATISTICS BY COUNTY FOR THE YEAR 1987

COUNTY NAME	DIST.	GAS WELL GAS MCF	CONDENSATE BBL	CRUDE OIL BBL	CASINGHEAD MCF
GILLESPIE	1	0	0	0	0
GLASSCOCK	8	819,262	38,261	5,925,853	16,590,577
GOLIAD	2	22,865,368	203,674	763,129	2,550,269
GONZALES	1	1,164,176	17,183	1,269,030	697,947
GRAY	10	15,025,327	607	3,392,725	12,303,468
GRAYSON	9	3,840,063	48,103	2,975,933	5,746,260
GREGG	6	17,097,322	132,654	32,459,600	12,917,785
GRIMES	3	6,666,656	125,118	354,737	704,250
GUADALUPE	1	32,907	445	1,235,466	749,234
HALE	8A	0	0	2,735,430	527,180
HALL	10	0	0	0	0
HAMILTON	7B	112,751	0	3,145	12
HANSFORD	10	26,296,339	36,364	476,839	2,406,375
HARDEMAN	9	0	0	3,300,605	1,201,508
HARDIN	3	18,124,060	674,675	2,617,784	2,492,235
HARRIS	3	35,167,031	795,116	8,104,031	43,296,426
HARRISON	6	55,368,769	328,234	1,462,928	6,235,769
HARTLEY	10	3,551,983	0	419,041	734
HASKELL	7B	48,486	285	1,091,109	275,211
HAYS	1	0	0	0	0
HEMPHILL	10	100,743,085	547,192	483,480	6,692,150
HENDERSON	5	69,001,667	49,075	2,104,852	16,403,681
HIDALGO	4	180,751,575	2,446,916	91,679	393,698
HILL	5	0	0	2,138	247
HOCKLEY	8A	557,439	4,076	32,986,280	24,741,116
HOOD	7B	3,998,281	3,584	0	0
HOPKINS	5	1,699,764	25,976	854,992	796,278
HOUSTON	6	7,650,738	96,455	801,277	923,281
HOWARD	8	109,585	2,372	12,140,527	7,445,857
HUDSPETH	8	0	0	0	0
HUNT	5	0	0	6,943	23
HUTCHINSON	10	12,996,527	5,182	2,149,874	16,087,710
IRION	7C	7,673,503	73,780	2,645,167	16,745,946
JACK	9	18,471,878	84,665	2,507,128	11,286,032
JACKSON	2	52,124,320	474,720	4,838,482	9,321,953
JASPER	3	3,783,048	423,034	373,549	443,200
JEFF DAVIS	8	0	0	0	0
JEFFERSON	3	30,867,063	789,875	3,002,081	5,242,943
JIM HOGG	4	25,389,834	485,527	443,907	745,425
JIM WELLS	4	48,160,250	190,957	891,678	5,468,188
JOHNSON	5	0	0	0	0
JONES	7B	0	0	1,742,587	1,305,515
KARNES	2	12,087,409	169,730	671,128	2,913,145
KAUFMAN	5	0	0	338,728	295,006
KENDALL	1	0	0	0	0
KENEDY	4	35,931,389	75,895	667,623	609,968
KENT	8A	0	0	10,837,213	6,635,864
KERR	1	0	0	5,361	12
KIMBLE	7C	72,660	0	3,089	2,725
KING	8A	1,269,625	7,870	6,603,069	1,162,470
KINNEY	1	0	0	0	0
KLEBERG	4	71,459,083	221,828	1,823,757	4,360,385
KNOX	9	0	0	1,314,239	265,668
LAMAR	5	0	0	0	0
LAMB	8A	0	0	677,387	121,157
LAMPASAS	7B	0	0	0	0
LA SALLE	1	5,053,663	61,871	372,578	1,512,988
LAVACA	2	47,776,456	436,949	563,512	1,921,255
LEE	3	7,245,277	189,167	4,405,934	23,626,055
LEON	5	12,135,277	57,198	4,336,411	12,612,562
LIBERTY	3	8,411,101	137,023	2,959,296	3,004,591
LIMESTONE	5	19,902,014	70,073	262,972	824
LIPSCOMB	10	43,850,978	237,336	1,501,921	7,891,749
LIVE OAK	2	77,177,362	1,255,124	694,471	1,131,020
LLANO	1	0	0	0	0
LOVING	8	46,622,814	44,684	1,845,930	3,895,123
LUBBOCK	8A	0	0	2,440,479	217,060
LYNN	8A	0	0	670,921	167,113
MCCULLOCH	7C	149,300	60	7,415	1,440
MCLENNAN	5	0	0	4,399	143
MCMULLEN	1	44,501,628	474,756	4,442,759	11,295,410
MADISON	3	6,587,911	94,661	1,097,069	2,181,118
MARION	6	3,600,396	33,496	429,766	502,206
MARTIN	8	48,115	969	8,191,887	15,821,648
MASON	1	0	0	0	0
MATAGORDA	3	70,193,985	440,030	1,402,521	2,945,227
MAVERICK	1	2,479,533	15,283	1,244,754	429,130
MEDINA	1	12,738	0	214,826	37,936
MENARD	7C	442,644	1,286	141,550	81,665
MIDLAND	8	31,334,923	315,999	9,156,396	34,830,859
MILAM	1	424,451	168	421,415	133,004
MILLS	7B	0	0	0	0
MITCHELL	8	167,918	1,006	5,965,798	1,317,963
MONTAGUE	9	658,784	3,562	2,336,801	2,427,719
MONTGOMERY	3	8,281,396	220,916	4,717,694	38,237,619

TABLE 6 – Concluded

PRODUCTION STATISTICS BY COUNTY FOR THE YEAR 1987

COUNTY NAME	DIST.	GAS WELL GAS MCF	CONDENSATE BBL	CRUDE OIL BBL	CASINGHEAD MCF
MOORE	10	65,523,502	2,022	717,190	11,770,569
MORRIS	6	0	0	0	0
MOTLEY	8A	0	0	112,397	516
NACOGDOCHES	6	32,074,765	72,240	68,984	898,539
NAVARRO	5	4,368,648	61,921	847,823	911,157
NEWTON	3	821,918	56,390	869,599	1,474,144
NOLAN	7B	1,047,984	5,476	2,994,304	4,354,339
NUECES	4	52,536,163	436,011	1,933,652	3,869,079
OCHILTREE	10	28,812,012	108,667	2,370,395	10,388,051
OLDHAM	10	571,895	0	464,835	67,198
ORANGE	3	8,470,430	564,707	1,701,015	3,094,749
PALO PINTO	7B	21,287,470	60,253	398,902	2,643,291
PANOLA	6	117,946,914	816,031	477,186	2,243,263
PARKER	7B	17,193,203	30,810	31,568	281,380
PARMER	10	0	0	0	0
PECOS	8	210,531,064	135,321	41,032,381	58,410,185
POLK	3	12,845,277	234,041	970,498	1,390,942
POTTER	10	22,485,227	161	309,354	1,784,210
PRESIDIO	8	0	0	0	0
RAINS	5	11,617,308	0	0	0
RANDALL	10	0	0	0	0
REAGAN	7C	634,042	6,895	7,949,580	36,740,437
REAL	1	0	0	0	0
RED RIVER	6	0	0	227,694	9,359
REEVES	8	43,146,976	34,808	1,455,578	4,055,794
REFUGIO	2	25,366,112	44,567	13,479,103	27,044,132
ROBERTS	10	20,736,939	179,509	457,881	6,221,120
ROBERTSON	5	4,318,551	577	101,267	25,674
ROCKWALL	5	0	0	0	0
RUNNELS	7C	1,326,054	7,372	1,912,833	3,568,961
RUSK	6	53,330,624	347,285	10,012,836	6,005,747
SABINE	6	74,761	0	43,892	202,308
SAN AUGUSTINE	6	10,619	0	0	0
SAN JACINTO	3	2,528,372	63,269	82,395	88,243
SAN PATRICIO	4	28,368,966	540,984	1,852,175	3,351,929
SAN SABA	7B	183,588	4,446	0	0
SCHLEICHER	7C	13,399,770	53,668	1,103,156	4,009,140
SCURRY	8A	0	0	18,495,210	38,833,829
SHACKELFORD	7B	3,669,573	10,082	1,895,187	3,004,263
SHELBY	6	8,622,965	39,031	85,314	413,782
SHERMAN	10	34,783,638	1,268	416,877	701,572
SMITH	6	7,101,579	73,627	3,608,588	9,974,997
SOMERVELL	7B	28,111	1	0	0
STARR	4	52,681,189	598,493	1,218,780	3,203,178
STEPHENS	7B	9,981,307	37,889	6,800,219	5,104,652
STERLING	8	6,034,764	21,637	2,035,220	30,606,898
STONEWALL	7B	41,333	2,980	3,463,810	1,349,365
SUTTON	7C	49,417,749	88,810	45,830	15,604
SWISHER	10	0	0	0	0
TARRANT	5	16,498	0	0	0
TAYLOR	7B	856,086	3,720	1,514,468	1,352,902
TERRELL	7C	17,460,114	13,783	79,450	180,851
TERRY	8A	937,969	0	10,050,848	4,111,408
THROCKMORTON	7B	845,828	9,089	1,787,828	2,176,238
TITUS	6	8,207	188	1,700,349	8,798
TOM GREEN	7C	3,158,311	39,395	1,617,828	5,094,399
TRAVIS	1	0	0	3,104	56
TRINITY	3	410,991	1,505	1,361	7
TYLER	3	2,656,375	62,603	212,694	360,952
UPSHUR	6	26,530,279	301,832	327,015	252,252
UPTON	7C	9,570,195	292,786	10,912,692	37,003,617
UVALDE	1	0	0	0	0
VAL VERDE	1	12,055,999	440	594	14
VAN ZANDT	5	6,603,094	6,122	3,424,448	2,023,306
VICTORIA	2	16,249,716	94,168	1,725,977	2,639,718
WALKER	3	246,653	2,583	3,812	172
WALLER	3	56,529,101	122,731	114,496	255,180
WARD	8	70,249,947	251,054	7,899,238	16,652,073
WASHINGTON	3	5,277,025	108,720	402,339	1,812,134
WEBB	4	275,773,052	2,570,991	506,616	702,173
WHARTON	3	42,444,008	1,203,889	3,101,779	7,757,763
WHEELER	10	58,134,370	678,714	795,432	898,442
WICHITA	9	0	0	4,621,408	294,957
WILBARGER	9	4,091	0	1,534,173	558,996
WILLACY	4	15,743,345	21,205	1,637,899	5,833,945
WILLIAMSON	1	0	0	15,237	183
WILSON	1	980,389	10,869	1,711,739	478,914
WINKLER	8	59,014,350	243,995	6,567,455	24,918,943
WISE	9	59,372,809	160,837	1,437,168	14,391,485
WOOD	6	23,142,935	124,295	14,473,492	28,731,542
YOAKUM	8A	0	0	34,965,428	27,297,925
YOUNG	9	4,141,128	45,042	3,851,268	6,250,917
ZAPATA	4	297,280,976	282,655	186,845	281,496
ZAVALA	1	10,185,210	5,310	639,728	618,831
TOTAL		4,161,849,537	29,183,277	725,029,241	1,354,374,692

TABLE 7

PRODUCTION BY DISTRICT

(Year 1987)

DISTRICT	HYDROCARBON LIQUIDS RECOVERED ON LEASES (BBL)	GAS WELL GAS (MCF)	CASINGHEAD GAS (MCF)	CRUDE OIL (BBL)	CUMULATIVE CRUDE OIL PRODUCTION TO 1 - 1 - 88 (BBL)
1	765,220	111,314,169	26,200,179	20,418,767	989,732,569
2	3,381,257	332,501,416	52,018,080	24,973,700	2,511,252,939
3	8,854,756	558,567,924	231,256,908	71,816,128	7,692,651,663
4	8,636,334	1,210,937,062	33,832,766	15,003,148	3,089,268,431
5	376,883	167,312,604	17,996,702	10,596,487	1,007,833,949
6	2,674,039	408,784,046	82,002,636	32,632,160	2,358,509,034
6E	- - - -	- - - -	14,467,517	41,711,120	4,964,505,960
7B	282,444	88,562,690	40,683,507	30,152,423	1,941,259,163
7C	967,658	183,356,785	120,786,528	30,551,834	1,774,429,395
8	1,051,337	546,909,618	432,439,501	206,098,254	11,073,108,699
8A	27,493	7,751,480	159,415,769	193,296,271	8,282,099,696
9	363,057	90,071,385	47,715,182	32,896,811	3,113,802,307
10	1,802,799	455,780,358	95,559,417	14,882,138	1,681,043,906
TOTAL	29,183,277	4,161,849,537	1,354,374,692	725,029,241	50,479,497,711

Gas Well Gas Production Includes Extraction Loss (Shrinkage) for Lease Condensate.

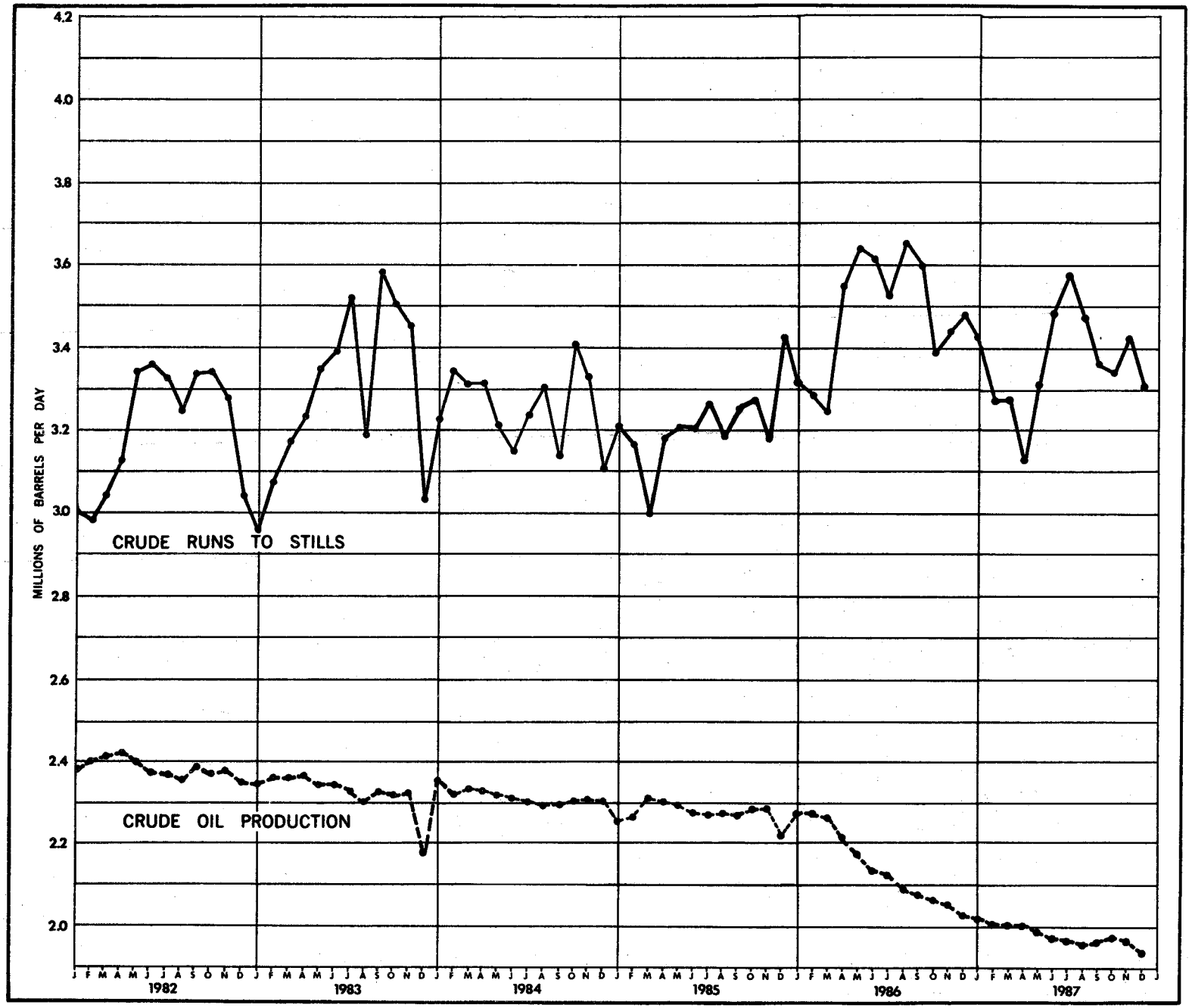

Figure 1. CRUDE OIL PRODUCTION AND CRUDE RUN TO STILLS

TABLE 8

HISTORY OF TEXAS NATURAL GAS

Year	Total Number of Gas Wells	Number of Gas Wells Produced	Gas Well Gas Produced (MCF)	Casinghead Gas Produced* (MCF)	Total Gas Produced* (MCF)	Gas Reported as Vented or Flared* (MCF)	Natural Gas Reserves** as of Jan. 1 (MMCF)
1936		2,717	575,275,000	269,463,000	844,738,000	100,786,000	
1937		2,943	658,713,000	335,175,000	993,888,000	91,341,000	
1938		3,158	705,908,000	393,367,000	1,099,275,000	137,196,000	
1939		3,246	872,286,000	442,773,000	1,315,059,000	142,403,000	
1940		3,403	1,087,089,000	452,238,000	1,539,327,000	132,740,000	
1941		3,553	1,382,830,000	427,462,000	1,810,292,000	101,147,000	
1942		3,685	1,508,794,000	402,328,000	1,911,122,000	81,988,000	
1943		3,800	1,683,920,809	438,647,209	2,122,568,018	91,121,000	
1944		3,962	1,907,704,332	527,013,593	2,434,717,925	111,563,000	
1945		4,658	2,065,266,423	599,911,322	2,665,177,745	119,048,103	
1946		5,122	2,098,867,220	664,545,023	2,763,412,243	108,484,579	78,306,676
1947	8,897	5,438	2,231,430,080	706,070,607	2,937,500,687	97,793,573	86,363,459
1948	9,440	5,570	2,540,917,386	707,303,721	3,248,221,107	102,422,509	90,025,566
1949	10,171	6,493	2,739,790,600	770,732,048	3,510,522,648	41,909,355	95,708,553
1950	10,807	7,310	3,099,606,096	924,570,897	4,024,176,993	28,424,156	99,170,403
1951	11,138	8,296	3,518,486,197	1,155,049,259	4,673,535,456	47,426,042	102,404,077
1952	12,136	9,202	3,779,106,990	1,310,269,791	5,089,376,781	184,423,922	105,653,229
1953	13,367	10,257	3,835,635,847	1,479,135,184	5,314,771,031	297,296,275	105,732,763
1954	14,608	11,224	3,955,492,811	1,555,169,157	5,510,661,968	255,273,285	106,529,626
1955	15,612	11,793	4,061,169,733	1,679,288,713	5,740,458,446	270,198,640	105,129,062
1956	17,339	12,503	4,196,274,738	1,808,459,532	6,004,734,270	268,225,365	108,287,548
1957	19,302	13,681	4,209,022,841	1,827,840,669	6,036,863,510	220,454,367	112,728,750
1958	21,335	15,349	4,383,259,164	1,666,868,115	6,050,127,279	161,881,612	113,084,518
1959	23,381	16,752	4,707,673,353	1,714,236,548	6,421,909,901	154,741,674	115,045,743
1960	25,807	18,612	5,017,874,190	1,657,295,605	6,675,169,795	131,208,550	120,475,783
1961	28,048	19,831	5,126,897,899	1,667,118,864	6,794,016,763	125,465,201	119,489,393
1962	29,541	20,834	5,258,336,700	1,647,302,820	6,905,639,520	129,150,927	119,838,711
1963	30,480	22,016	5,530,700,927	1,682,973,822	7,213,674,749	132,963,189	119,503,798
1964	32,416	22,995	5,846,879,988	1,707,287,547	7,554,167,535	117,475,433	117,809,376
1965	33,436	23,570	6,132,764,258	1,721,780,862	7,854,545,120	103,978,872	118,855,055
1966	34,521	23,716	6,258,199,039	1,839,765,501	8,097,964,540	110,245,344	120,616,760
1967	35,035	23,760	6,314,445,633	2,022,348,049	8,336,793,682	130,109,653	123,609,326
1968	35,459	23,805	6,512,818,553	2,100,053,643	8,612,872,196	125,264,469	125,415,064
1969	35,75	23,689	6,838,026,114	2,125,458,089	8,963,484,203	112,108,200	119,001,106
1970	35,749	23,417	7,204,522,710	2,245,335,308	9,449,858,018	100,852,690	112,392,622
1971	35,139	23,280	7,367,204,617	2,203,426,957	9,570,631,574	70,606,194	106,352,993
1972	35,231	23,373	7,450,363,616	2,152,266,013	9,602,629,629	60,147,987	101,472,108
1973	36,352	23,595	7,322,579,995	2,018,102,992	9,340,682,987	41,891,917	95,042,043
1974	37,243	24,635	7,068,268,065	1,839,160,750	8,907,428,815	34,619,921	84,936,502
1975	39,281	26,184	6,491,849,189	1,560,262,733	8,052,111,922	31,465,557	78,540,717
1976	41,657	28,026	6,247,330,373	1,460,988,470	7,708,318,843	30,568,194	71,036,854
1977	44,432	31,434	6,150,029,884	1,414,605,290	7,564,635,174	27,490,253	64,651,410
1978	47,516	33,157	5,690,601,922	1,386,498,376	7,077,100,298	25,695,711	62,157,836
1979	53,230	35,377	5,775,570,824	1,340,247,339	7,115,818,163	27,499,559	54,600,235
1980	55,909	37,345	5,675,595,010	1,322,296,207	6,997,891,217	28,993,837	51,610,771
1981	59,102	40,153	5,376,163,312	1,356,878,719	6,733,042,031	33,087,368	50,287,000
1982	62,768	42,772	4,721,572,710	1,392,277,794	6,113,850,504	33,241,660	50,469,000
1983	64,888	44,111	4,227,636,672	1,415,546,191	5,643,182,863	28,574,585	49,757,000
1984	67,308	44,471	4,374,378,526	1,489,845,298	5,864,223,824	32,432,385	50,052,000
1985	68,811	43,624	4,315,171,102	1,489,926,929	5,805,098,031	30,944,232	49,883,000
1986	68,337	42,007	4,227,769,500	1,435,721,098	5,663,490,598	26,191,668	49,035,000
1987	68,227	42,674	4,161,849,537	1,354,374,692	5,516,224,229	29,484,666	40,574,000

* *Does not include all casinghead gas flared prior to August, 1952. Prior to that time casinghead gas not utilized was not required to be reported.*

** *Department of Energy*

NOTE: GAS VOLUMES IN THOUSANDS OF CUBIC FEET (MCF) AT 14.65 PSIA and 60° F.

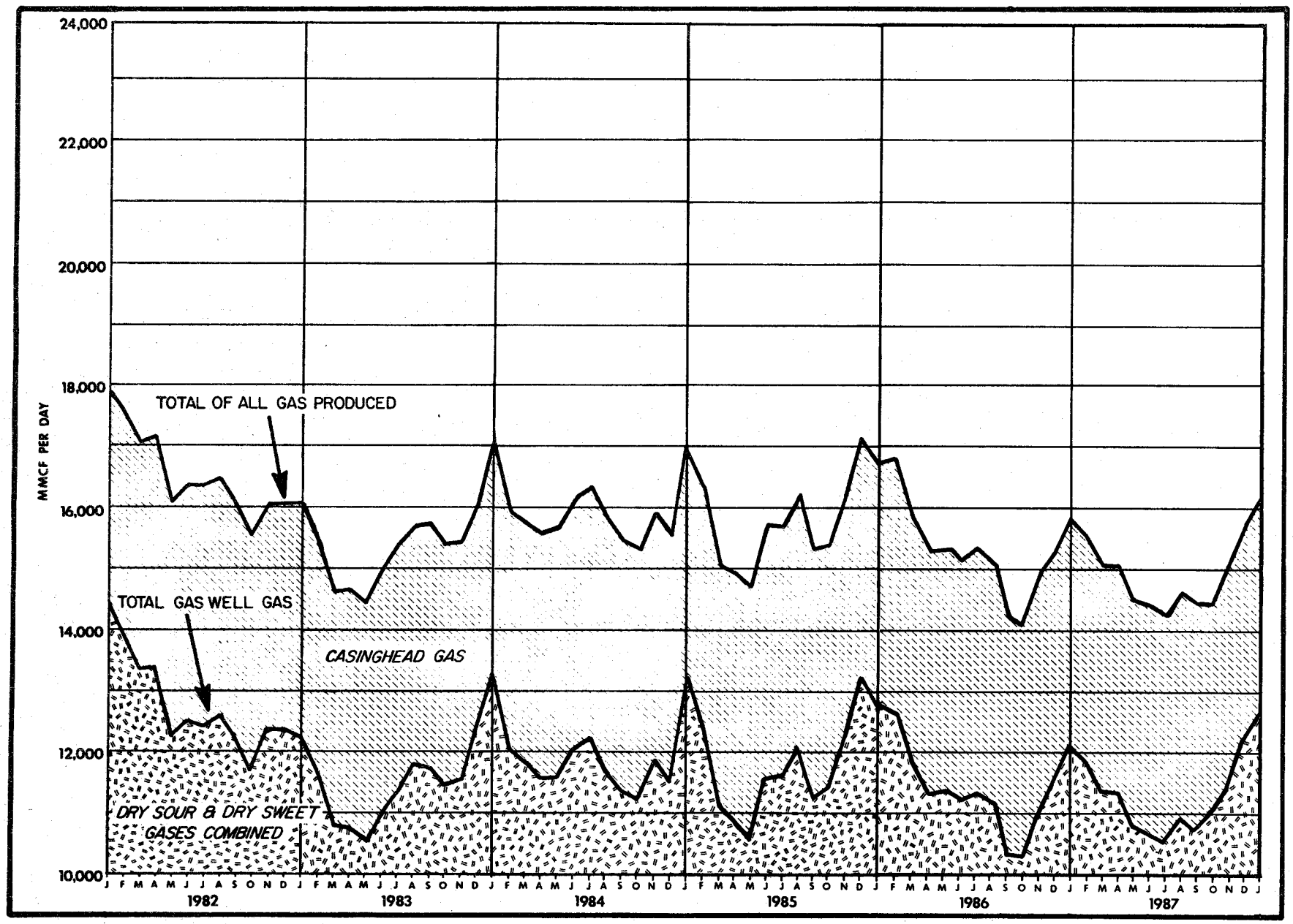

Figure 2. NATURAL GAS PRODUCTION IN TEXAS

DRY SOUR AND DRY SWEET + CASINGHEAD GAS = TOTAL GAS PRODUCED

TABLE 9

ULTIMATE DISPOSITION OF ALL GAS PRODUCTION

(Reported in MCF)

ALL GAS VOLUMES REPORTED AT A STANDARD BASE PRESSURE OF 14.65 P.S.I. ABSOLUTE AND A STANDARD BASE TEMPERATURE OF 60° F.

YEAR 1987

Month	Extraction Loss[1]	Acid Gas H_2S & CO_2	Plant Fuel & Lease Use	Pressure Maint. & Repressuring	Transmission Lines	Cycled	Carbon Black	Under-Ground Storage	Vented or Flared	Plant Meter Difference	Total[2] Gas Produced	Marketed[3] Production
January	33,880,842	10,491,162	35,932,241	22,548,353	370,726,168	8,442,039	252,318	3,349,978	2,444,308	2,053,436	490,120,845	406,910,727
February	31,740,943	10,081,944	33,271,422	20,878,801	321,149,560	7,554,731	150,092	6,532,786	2,325,175	1,868,443	435,553,897	354,571,074
March	35,122,482	11,364,438	35,927,480	25,689,124	338,892,554	8,317,271	128,746	6,902,113	2,484,357	2,174,068	467,002,633	374,948,780
April	33,773,769	9,192,808	34,537,201	25,184,638	324,215,821	11,199,621	115,556	9,618,722	2,779,509	1,291,152	451,908,797	358,868,578
May	34,398,620	9,774,121	34,867,566	25,908,772	317,239,584	11,459,503	122,311	12,126,647	2,241,457	1,193,462	449,332,043	352,229,461
June	32,896,781	9,084,695	33,459,137	24,669,717	314,121,044	10,714,704	130,252	4,863,144	2,365,742	820,424	433,125,640	347,710,433
July	32,834,427	9,428,472	33,580,468	22,443,697	319,883,111	11,320,704	136,231	5,534,079	2,426,852	4,233,475	441,821,516	353,599,810
August	33,028,048	10,359,623	33,465,036	22,379,579	337,309,769	8,671,436	145,985	2,313,177	2,563,703	4,391,138	454,627,494	370,920,790
September	32,665,346	11,402,512	32,966,248	23,097,384	305,531,373	11,404,341	170,589	10,862,914	2,600,779	3,617,803	434,319,289	338,668,210
October	33,128,715	11,845,887	33,465,010	25,983,056	332,472,166	10,711,379	192,790	5,342,374	2,684,249	2,240,538	458,066,164	366,129,966
November	33,194,511	11,417,179	33,349,375	24,981,790	323,974,425	9,191,433	135,329	11,468,200	1,982,144	2,865,909	452,560,295	357,459,129
December	34,935,463	12,001,310	35,261,283	26,622,817	361,210,637	9,134,810	141,191	2,885,538	2,586,391	4,686,387	489,465,827	396,613,111
TOTAL	401,599,947	126,444,151	410,082,467	290,387,728	3,966,726,212	118,121,972	1,821,390	81,799,672	29,484,666	31,436,235	5,457,904,440	4,378,630,069
Percent Of Total	7.36	2.32	7.51	5.32	72.68	2.16	0.03	1.50	0.54	0.58	- - - -	- - - -

[1] Extraction Loss is shrinkage in Gas Volume due to removal of Liquefied Hydrocarbons.

[2] Disposition Volumes not adjusted for corrected answers.

[3] Marketed Production is the total gas to Transmission Lines, Carbon Black, and Plant Fuel and Lease Use.

NOTE: This table does not contain all information from updated reports that is reflected in field production data in this report.

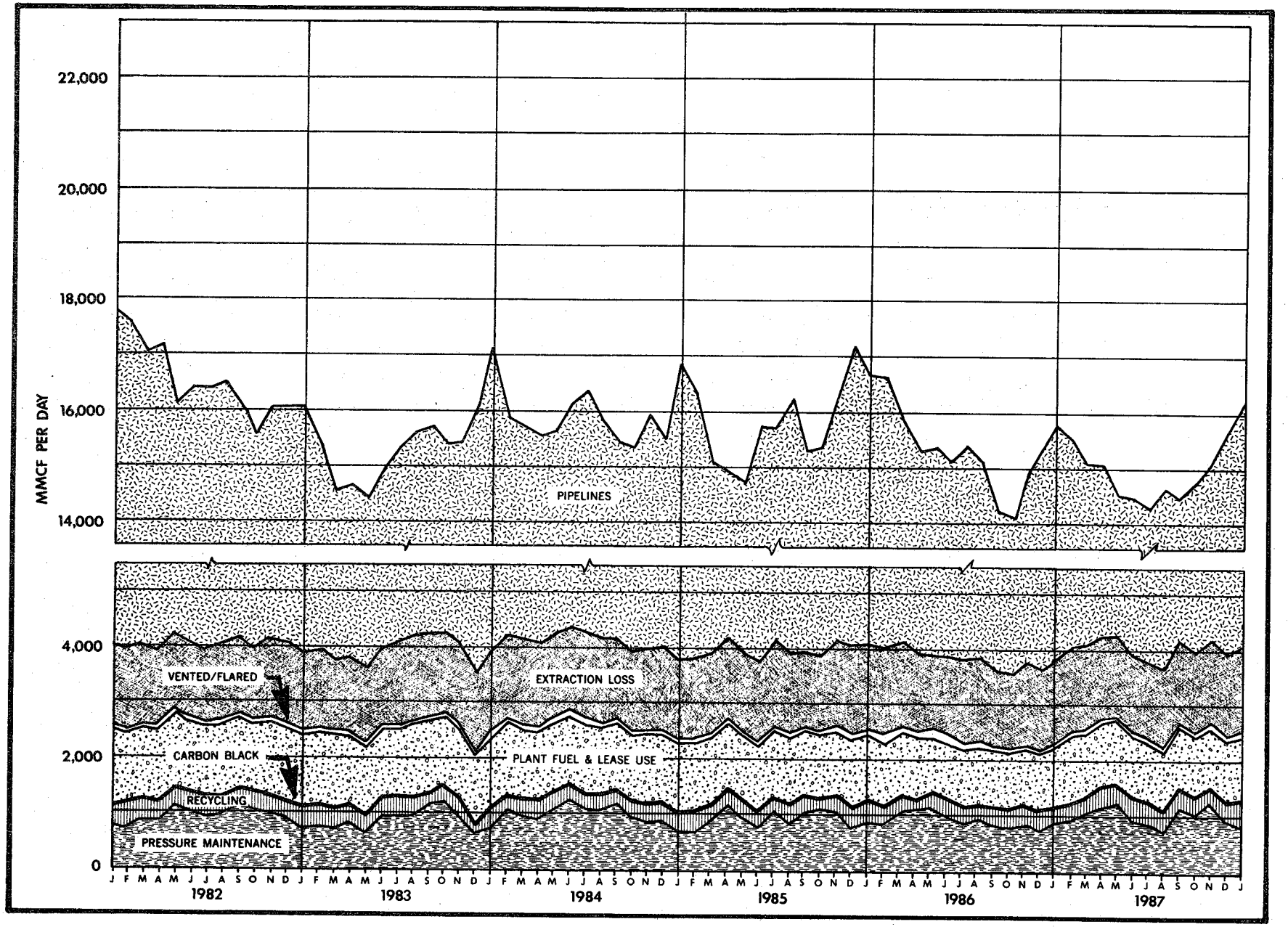

Figure 3. ULTIMATE DISPOSITION OF GAS PRODUCED IN TEXAS

TABLE 10

GAS WELL GAS PRODUCTION AND INITIAL DISPOSITION

(Reported in MCF)

ALL GAS VOLUMES REPORTED AT A STANDARD BASE PRESSURE OF 14.65 P.S.I. ABSOLUTE AND A STANDARD BASE TEMPERATURE OF 60° F.

YEAR 1987

Month	Gas Fields Produced	Wells Produced	Gas Well Gas Produced	Extraction Loss Lease	Fuel System & Lease Use	Gas Lift	Press. Maint. & Repressuring	Transmission Loss	Processing Plants	Carbon Black Plants	Vented or Flared
January	10,059	46,252	375,774,864	2,856,613	4,127,259	804,958	10,314	118,198,058	249,635,364	65,937	76,361
February	9,837	45,648	332,529,727	2,498,497	3,775,880	756,518	7,951	97,269,781	228,102,641	56,212	62,247
March	9,889	45,822	352,186,093	2,725,500	3,999,909	858,864	10,096	100,192,956	244,292,222	32,852	73,694
April	9,882	45,601	340,211,714	2,615,979	3,860,310	780,416	1,366	98,254,233	234,582,841	29,051	87,518
May	9,892	45,977	334,512,074	2,464,988	3,760,013	888,127	8,148	103,746,017	223,557,937	34,421	52,423
June	9,876	46,111	320,166,241	2,402,926	3,472,495	807,634	13,007	96,669,975	216,711,666	36,130	52,408
July	9,859	45,814	325,856,825	2,385,810	3,584,932	899,956	1,240	101,171,770	217,711,516	47,513	54,088
August	9,858	45,564	338,772,104	2,652,955	3,930,160	893,235	10,940	114,838,187	216,348,126	42,529	55,972
September	9,759	45,257	322,483,717	2,401,184	3,543,641	777,998	11,333	101,107,275	214,507,669	63,174	71,443
October	9,756	45,219	341,991,285	2,663,770	3,930,402	947,964	11,120	115,875,156	218,416,669	77,688	68,516
November	9,738	45,203	343,856,138	2,772,503	3,769,423	869,526	1,220	103,689,882	232,659,253	39,644	54,687
December	9,928	45,803	379,683,275	2,859,681	3,990,954	754,619	11,990	122,597,365	249,340,646	44,174	83,846
TOTAL	- - - -	- - - -	4,108,024,057	31,300,406	45,745,378	10,039,815	98,725	1,273,610,655	2,745,866,550	569,325	793,203

NOTE: This table does not contain all information from updated reports that is reflected in field production data in this report.

TABLE 11

CASINGHEAD GAS PRODUCTION AND INITIAL DISPOSITION

(Reported in MCF)

ALL GAS VOLUMES REPORTED AT A STANDARD BASE PRESSURE OF 14.65 P.S.I. ABSOLUTE AND A STANDARD BASE TEMPERATURE OF 60° F.

YEAR 1987

Month	Wells Produced	Casinghead Gas Produced	Gas Well Gas & Residue Gas Used for Gas Lift	Total Casinghead Gas, Gas Well Gas, & Residue Gas	Fuel System & Lease Use	Press. Maint. & Repressuring	Transmission Lines	Processing Plants	Carbon Black Plants	Storage	Vented or Flared
January	196,435	114,345,981	28,937,993	143,283,974	3,912,339	445,098	10,603,601	127,001,005	60,198	0	1,261,733
February	193,416	103,024,170	21,676,686	124,700,856	3,726,928	387,762	1,164,962	118,157,940	44,854	0	1,218,410
March	193,622	114,816,540	33,220,030	148,036,570	3,897,803	424,065	6,056,883	136,409,625	36,925	0	1,211,269
April	194,582	111,697,083	30,508,678	142,205,761	3,660,529	429,294	4,109,483	132,641,390	23,417	0	1,341,648
May	193,700	114,819,969	30,997,631	145,817,600	3,687,060	430,163	3,656,679	136,813,074	29,335	0	1,201,289
June	195,458	112,959,399	29,083,000	142,042,399	3,760,229	431,401	6,196,964	130,379,804	28,158	0	1,245,843
July	195,828	115,964,691	30,048,309	146,013,000	3,658,496	415,997	10,147,774	130,502,927	29,985	0	1,257,821
August	195,914	115,855,390	28,314,269	144,169,659	3,620,909	446,996	11,852,296	126,788,884	33,976	0	1,426,598
September	194,734	111,835,572	28,197,669	140,033,241	3,609,514	424,601	10,779,079	123,762,156	43,669	0	1,414,222
October	193,704	116,074,879	28,191,106	144,265,985	3,638,148	412,500	7,309,575	131,533,356	47,744	0	1,324,662
November	193,942	108,704,157	29,916,382	138,620,539	3,698,245	397,294	2,841,008	130,461,777	24,221	0	1,197,994
December	196,182	109,782,552	30,315,962	140,098,514	3,570,588	375,600	2,753,579	132,189,540	23,246	0	1,185,961
TOTAL	- - - -	1,349,880,383	349,407,715	1,699,288,098	44,440,788	5,020,771	77,471,883	1,556,641,478	425,728	0	15,287,450

NOTE: This table does not contain all information from updated reports that is reflected in field production data in this report.

TABLE 12

GASOLINE PLANT OPERATIONS IN TEXAS
YEAR 1987

(Data Source: RRC Form R-3)

GAS INTAKE (MCF)	JANUARY			FEBRUARY		
	GAS WELL GAS	CASINGHEAD	TOTAL	GAS WELL GAS	CASINGHEAD	TOTAL
GAS INTO GATHERING SYSTEM	113,609,333	106,952,522	220,560,855	104,469,352	97,625,013	202,094,365
DELIVERIES FROM GATH. SYSTEM	5,956,046	10,070,525	16,026,571	5,668,007	9,145,507	14,813,514
UNACCOUNTED FOR	-1,206,626	-774,499	-1,981,125	-1,062,306	-1,256,188	-2,318,494
GAS TO PLANTS FOR PROCESSING	106,445,661	96,107,498	202,553,159	97,739,039	87,223,318	184,962,357
REFINERY AND STORAGE VAPORS			1,918,396			1,678,336
OTHER SOURCES			147,660,099			133,385,911
TOTAL GAS TO PLANTS FOR PROCESSING			352,131,654			320,026,604

GAS DISPOSITION (MCF)	UNPROCESSED GAS WELL GAS	UNPROCESSED CASINGHEAD	RESIDUE GAS	UNPROCESSED GAS WELL GAS	UNPROCESSED CASINGHEAD	RESIDUE GAS
EXTRACTION LOSS	---	---	30,640,232	---	---	28,277,503
ACID GAS H2S,CO2,H2O	---	---	5,729,071	---	---	5,113,261
PLANT, LEASE, & SYSTEM USE	693,017	846,436	22,266,649	658,920	802,031	20,090,490
GAS LIFT	15,824	1,714,066	23,173,738	16,021	1,652,220	20,705,355
REPRESS & PRESS MAINT	0	2,689,857	15,401,412	0	2,424,916	14,584,977
UNDERGROUND STORAGE	0	0	89,709	0	0	222,380
TO OTHER PLANTS	4,459,407	3,932,135	21,788,543	4,397,767	3,620,506	17,852,745
TO TRANSMISSION LINES	776,573	559,438	231,589,041	583,474	332,536	210,842,307
VENTED OR FLARED	11,225	328,593	749,319	11,825	313,298	645,038
METER DIFFERENCE	---	---	703,940	---	---	1,692,548
TOTAL GAS DISPOSITIONED	5,956,046	10,070,525	352,131,654	5,668,007	9,145,507	320,026,604

PLANT LIQUID HYDROCARBON PRODUCTION	BARRELS
CONDENSATE - CRUDE	725,542
GASOLINE	5,150,123
BUTANES - PROPANES	7,506,649
ETHANE	6,166,063
OTHER PRODUCTS	2,195,586
TOTAL PLANT PRODUCTION	21,743,963
SULFUR PRODUCTION (LONG TONS)	25,544
CO2 PRODUCTION (MCF)	2,250,554

OUT OF STATE GAS TO PLANTS			
	STATE	MCF	
	LOUISIANA	390,838	
	NEW MEXICO	107,358	
	OKLAHOMA	10,541	
	KANSAS	2,608,995	
TOTAL (INCLUDED IN "OTHER SOURCES" ABOVE)		3,118,232	

	BARRELS
	698,301
	4,545,510
	6,771,550
	5,386,974
	2,360,442
	19,762,777
	28,202
	1,917,500

OUT OF STATE GAS TO PLANTS		
	STATE	MCF
	LOUISIANA	379,074
	NEW MEXICO	98,360
	OKLAHOMA	2,229,054
TOTAL (INCLUDED IN "OTHER SOURCES" ABOVE)		2,706,488

TABLE 12–Continued

GASOLINE PLANT OPERATIONS IN TEXAS
YEAR 1987
(Data Source: RRC Form R-3)

GAS INTAKE (MCF)	MARCH			APRIL		
	GAS WELL GAS	CASINGHEAD	TOTAL	GAS WELL GAS	CASINGHEAD	TOTAL
GAS INTO GATHERING SYSTEM	113,206,839	109,335,836	222,542,675	109,115,648	105,599,690	214,715,338
DELIVERIES FROM GATH. SYSTEM	5,815,345	10,110,932	15,926,277	4,794,703	9,817,248	14,611,951
UNACCOUNTED FOR	-670,878	-1,574,514	-2,245,392	-1,127,142	-1,556,645	-2,683,787
GAS TO PLANTS FOR PROCESSING	106,720,616	97,650,390	204,371,006	103,193,803	94,225,797	197,419,600
REFINERY AND STORAGE VAPORS			1,734,200			1,559,071
OTHER SOURCES			146,816,338			137,918,589
TOTAL GAS TO PLANTS FOR PROCESSING			352,921,544			336,897,260

GAS DISPOSITION (MCF)	UNPROCESSED GAS WELL GAS	UNPROCESSED CASINGHEAD	RESIDUE GAS	UNPROCESSED GAS WELL GAS	UNPROCESSED CASINGHEAD	RESIDUE GAS
EXTRACTION LOSS	---	---	31,303,077	---	---	30,123,560
ACID GAS H2S,CO2,H2O	---	---	5,800,828	---	---	5,163,999
PLANT, LEASE, & SYSTEM USE	765,972	893,190	21,774,010	695,274	854,890	21,119,038
GAS LIFT	26,452	1,966,505	22,491,127	23,976	1,831,020	21,459,843
REPRESS & PRESS MAINT	0	2,679,924	15,555,213	0	2,627,853	15,509,669
UNDERGROUND STORAGE	0	0	137,774	0	0	284,603
TO OTHER PLANTS	4,287,927	3,735,627	14,099,463	3,361,562	3,699,794	14,873,775
TO TRANSMISSION LINES	725,707	425,312	239,190,904	686,611	394,279	225,915,769
VENTED OR FLARED	9,287	410,374	742,095	27,280	409,412	771,933
METER DIFFERENCE	---	---	1,827,153	---	---	1,675,071
TOTAL GAS DISPOSITIONED	5,815,345	10,110,932	352,921,544	4,794,703	9,817,248	336,997,260

PLANT LIQUID HYDROCARBON PRODUCTION		OUT OF STATE GAS TO PLANTS			OUT OF STATE GAS TO PLANTS	
	BARRELS	STATE	MCF	BARRELS	STATE	MCF
CONDENSATE - CRUDE	768,522	LOUISIANA	418,704	731,160	LOUISIANA	400,179
GASOLINE	4,949,320	NEW MEXICO	108,063	4,921,365	NEW MEXICO	95,152
BUTANES - PROPANES	7,502,811	OKLAHOMA	2,495,727	7,238,091	OKLAHOMA	2,355,763
ETHANE	5,999,824			5,903,243		
OTHER PRODUCTS	2,679,356			2,254,513		
TOTAL PLANT PRODUCTION	21,938,833	TOTAL (INCLUDED IN "OTHER SOURCES" ABOVE)	3,022,494	21,048,372	TOTAL (INCLUDED IN "OTHER SOURCES" ABOVE)	2,851,094
SULFUR PRODUCTION (LONG TONS)	23,972			12,727		
CO2 PRODUCTION (MCF)	2,341,344			2,382,677		

TABLE 12–Continued

GASOLINE PLANT OPERATIONS IN TEXAS
YEAR 1987
(Data Source: RRC Form R-3)

GAS INTAKE (MCF)	MAY			JUNE		
	GAS WELL GAS	CASINGHEAD	TOTAL	GAS WELL GAS	CASINGHEAD	TOTAL
GAS INTO GATHERING SYSTEM	107,933,542	109,202,705	217,036,247	105,264,769	106,616,817	211,881,586
DELIVERIES FROM GATH. SYSTEM	5,614,268	10,099,702	15,713,970	5,862,991	10,237,858	16,100,749
UNACCOUNTED FOR	-731,266	-1,833,503	-2,564,769	-594,214	-2,548,929	-3,143,143
GAS TO PLANTS FOR PROCESSING	101,498,008	97,269,500	198,757,508	98,807,664	93,830,030	192,637,694
REFINERY AND STORAGE VAPORS			2,439,261			2,242,293
OTHER SOURCES			138,535,888			134,340,165
TOTAL GAS TO PLANTS FOR PROCESSING			339,732,657			329,220,152

GAS DISPOSITION (MCF)	UNPROCESSED GAS WELL GAS	UNPROCESSED CASINGHEAD	RESIDUE GAS	UNPROCESSED GAS WELL GAS	UNPROCESSED CASINGHEAD	RESIDUE GAS
EXTRACTION LOSS	---	---	30,709,555	---	---	29,322,410
ACID GAS H2S,CO2,H2O	---	---	5,685,588	---	---	5,991,134
PLANT, LEASE, & SYSTEM USE	747,882	849,739	21,260,980	733,524	841,500	20,119,021
GAS LIFT	15,993	1,879,501	21,543,967	18,925	1,774,341	20,924,520
REPRESS & PRESS MAINT	0	2,536,225	16,926,500	0	2,507,689	16,147,033
UNDERGROUND STORAGE	0	0	385,551	0	0	510,760
TO OTHER PLANTS	4,194,546	4,103,527	16,674,284	4,494,572	4,144,154	14,846,285
TO TRANSMISSION LINES	638,716	419,001	223,664,306	574,242	670,977	219,132,663
VENTED OR FLARED	17,131	311,709	619,416	41,628	299,197	637,556
METER DIFFERENCE	---	---	2,262,510	---	---	1,588,770
TOTAL GAS DISPOSITIONED	5,614,268	10,099,702	339,732,657	5,862,891	10,237,858	329,220,152

PLANT LIQUID HYDROCARBON PRODUCTION		OUT OF STATE GAS TO PLANTS			OUT OF STATE GAS TO PLANTS	
	BARRELS	STATE	MCF	BARRELS	STATE	MCF
CONDENSATE - CRUDE	739,042	LOUISIANA	406,293	730,877	LOUISIANA	389,572
GASOLINE	5,242,086	NEW MEXICO	113,820	5,228,682	NEW MEXICO	113,939
BUTANES - PROPANES	7,437,309	OKLAHOMA	2,227,209	7,035,107	OKLAHOMA	2,820,540
ETHANE	5,991,675			5,582,693		
OTHER PRODUCTS	2,321,234			2,217,985		
TOTAL PLANT PRODUCTION	21,731,346	TOTAL (INCLUDED IN "OTHER SOURCES" ABOVE)	2,747,322	20,945,344	TOTAL (INCLUDED IN "OTHER SOURCES" ABOVE)	3,324,051
SULFUR PRODUCTION (LONG TONS)	26,799			27,907		
CO2 PRODUCTION (MCF)	2,466,676			2,550,829		

TABLE 12–Continued

GASOLINE PLANT OPERATIONS IN TEXAS
YEAR 1987
(Data Source: RRC Form R-3)

GAS INTAKE (MCF)	JULY			AUGUST		
	GAS WELL GAS	CASINGHEAD	TOTAL	GAS WELL GAS	CASINGHEAD	TOTAL
GAS INTO GATHERING SYSTEM	106,649,375	110,036,091	216,685,466	107,718,417	109,181,289	216,899,706
DELIVERIES FROM GATH. SYSTEM	6,363,884	10,724,780	17,088,664	6,180,353	10,099,792	16,280,145
UNACCOUNTED FOR	-620,019	-2,762,511	-3,382,530	-563,950	-2,686,546	-3,255,496
GAS TO PLANTS FOR PROCESSING	99,665,472	96,548,800	196,214,272	100,969,114	96,394,951	197,364,065
REFINERY AND STORAGE VAPORS			2,192,277			1,995,430
OTHER SOURCES			137,189,025			137,056,847
TOTAL GAS TO PLANTS FOR PROCESSING			335,595,574			336,416,342

GAS DISPOSITION (MCF)	JULY			AUGUST		
	UNPROCESSED GAS WELL GAS	UNPROCESSED CASINGHEAD	RESIDUE GAS	UNPROCESSED GAS WELL GAS	UNPROCESSED CASINGHEAD	RESIDUE GAS
EXTRACTION LOSS	---	---	29,831,074	---	---	30,066,126
ACID GAS H2S,CO2,H2O	---	---	5,852,303	---	---	6,193,162
PLANT, LEASE, & SYSTEM USE	765,039	862,705	21,014,393	756,829	872,765	20,936,712
GAS LIFT	15,949	1,723,165	21,585,159	16,623	1,593,534	21,167,271
REPRESS & PRESS MAINT	0	2,652,839	16,533,689	0	2,768,619	15,690,802
UNDERGROUND STORAGE	0	0	408,280	0	0	449,488
TO OTHER PLANTS	5,148,047	4,489,193	14,528,187	4,618,753	4,029,363	13,995,148
TO TRANSMISSION LINES	427,892	613,030	222,977,834	779,905	479,474	223,686,762
VENTED OR FLARED	6,957	383,848	746,411	8,243	356,037	702,119
METER DIFFERENCE	---	---	2,118,244	---	---	3,528,752
TOTAL GAS DISPOSITIONED	6,363,884	10,724,780	335,595,574	6,180,353	10,099,792	336,416,342

PLANT LIQUID HYDROCARBON PRODUCTION		OUT OF STATE GAS TO PLANTS			OUT OF STATE GAS TO PLANTS	
	BARRELS	STATE	MCF	BARRELS	STATE	MCF
CONDENSATE - CRUDE	716,153	LOUISIANA	338,942	712,179	LOUISIANA	389,778
GASOLINE	5,239,332	NEW MEXICO	105,411	5,190,107	NEW MEXICO	103,716
BUTANES - PROPANES	7,268,069	OKLAHOMA	2,839,101	7,116,602	OKLAHOMA	1,769,964
ETHANE	5,595,974			5,750,487		
OTHER PRODUCTS	2,280,123			2,411,254		
TOTAL PLANT PRODUCTION	21,099,651	TOTAL (INCLUDED IN "OTHER SOURCES" ABOVE)	3,283,454	21,130,629	TOTAL (INCLUDED IN "OTHER SOURCES" ABOVE)	2,263,458
SULFUR PRODUCTION (LONG TONS)	26,900			28,150		
CO2 PRODUCTION (MCF)	2,575,725			2,793,385		

TABLE 12–Continued

GASOLINE PLANT OPERATIONS IN TEXAS
YEAR 1987
(Data Source: RRC Form R–3)

GAS INTAKE (MCF)	SEPTEMBER			OCTOBER		
	GAS WELL GAS	CASINGHEAD	TOTAL	GAS WELL GAS	CASINGHEAD	TOTAL
GAS INTO GATHERING SYSTEM	103,048,722	104,831,919	207,880,641	104,620,354	108,848,559	213,468,913
DELIVERIES FROM GATH. SYSTEM	5,804,312	9,970,461	15,774,773	5,933,279	10,573,729	16,507,008
UNACCOUNTED FOR	-505,774	-2,590,615	-3,096,389	-395,707	-2,223,666	-2,619,373
GAS TO PLANTS FOR PROCESSING	96,738,636	92,270,843	189,009,479	98,291,368	96,051,164	194,342,532
REFINERY AND STORAGE VAPORS			2,035,192			1,868,176
OTHER SOURCES			130,153,252			132,228,351
TOTAL GAS TO PLANTS FOR PROCESSING			321,197,923			328,439,059

GAS DISPOSITION (MCF)	UNPROCESSED GAS WELL GAS	UNPROCESSED CASINGHEAD	RESIDUE GAS	UNPROCESSED GAS WELL GAS	UNPROCESSED CASINGHEAD	RESIDUE GAS
EXTRACTION LOSS	---	---	29,430,090	---	---	30,292,396
ACID GAS H2S,CO2,H2O	---	---	6,253,935	---	---	6,675,238
PLANT, LEASE, & SYSTEM USE	674,061	844,445	20,376,367	698,328	842,457	20,338,614
GAS LIFT	17,628	1,377,080	20,798,579	13,494	1,530,759	21,972,500
REPRESS & PRESS MAINT	0	3,035,597	15,252,088	0	3,237,032	15,936,534
UNDERGROUND STORAGE	0	0	2,632	0	0	364,162
TO OTHER PLANTS	4,428,337	4,144,846	13,407,371	4,630,938	4,358,832	13,037,549
TO TRANSMISSION LINES	676,366	333,304	211,950,518	580,586	317,304	216,348,493
VENTED OR FLARED	7,920	234,689	840,513	9,933	287,345	943,914
METER DIFFERENCE	---	---	2,885,830	---	---	2,529,659
TOTAL GAS DISPOSITIONED	5,804,312	9,970,461	321,197,923	5,933,279	10,573,729	328,439,059

PLANT LIQUID HYDROCARBON PRODUCTION	BARRELS
CONDENSATE - CRUDE	700,875
GASOLINE	5,234,457
BUTANES - PROPANES	6,983,721
ETHANE	5,643,550
OTHER PRODUCTS	2,129,312
TOTAL PLANT PRODUCTION	20,691,915
SULFUR PRODUCTION (LONG TONS)	27,204
CO2 PRODUCTION (MCF)	2,868,623

OUT OF STATE GAS TO PLANTS	STATE	MCF
	LOUISIANA	332,729
	NEW MEXICO	100,855
	OKLAHOMA	2,704,554
TOTAL (INCLUDED IN "OTHER SOURCES" ABOVE)		3,138,138

	BARRELS
	743,471
	5,152,805
	7,269,214
	5,715,599
	2,367,213
	21,248,302
	28,189
	3,018,519

OUT OF STATE GAS TO PLANTS	STATE	MCF
	LOUISIANA	396,824
	NEW MEXICO	107,958
	OKLAHOMA	2,829,438
TOTAL (INCLUDED IN "OTHER SOURCES" ABOVE)		3,334,220

TABLE 12–Continued

GASOLINE PLANT OPERATIONS IN TEXAS
YEAR 1987
(Data Source: RRC Form R-3)

GAS INTAKE (MCF)	NOVEMBER			DECEMBER		
	GAS WELL GAS	CASINGHEAD	TOTAL	GAS WELL GAS	CASINGHEAD	TOTAL
GAS INTO GATHERING SYSTEM	105,082,828	104,396,018	209,478,846	108,745,057	105,590,382	214,335,439
DELIVERIES FROM GATH. SYSTEM	4,915,833	10,012,415	14,928,253	5,811,843	9,609,451	15,421,294
UNACCOUNTED FOR	-597,991	-1,530,829	-2,128,820	-1,241,365	-1,546,400	-2,787,765
GAS TO PLANTS FOR PROCESSING	99,569,999	92,852,774	192,421,773	101,691,849	94,434,531	196,126,380
REFINERY AND STORAGE VAPORS			2,343,361			2,387,203
OTHER SOURCES			130,423,687			139,836,984
TOTAL GAS TO PLANTS FOR PROCESSING			325,188,821			338,350,567

GAS DISPOSITION (MCF)	UNPROCESSED GAS WELL GAS	UNPROCESSED CASINGHEAD	RESIDUE GAS	UNPROCESSED GAS WELL GAS	UNPROCESSED CASINGHEAD	RESIDUE GAS
EXTRACTION LOSS	---	---	29,505,882	---	---	30,599,097
ACID GAS H2S,CO2,H2O	---	---	6,795,218	---	---	6,485,211
PLANT, LEASE, & SYSTEM USE	697,239	850,927	19,894,839	837,242	835,238	21,038,640
GAS LIFT	2,091	1,442,155	21,211,394	10,928	1,457,991	22,023,227
REPRESS & PRESS MAINT	0	3,121,632	15,390,526	0	3,103,957	15,524,021
UNDERGROUND STORAGE	0	0	118,788	0	0	558,076
TO OTHER PLANTS	3,717,881	4,071,817	12,725,813	4,406,499	3,635,312	13,286,685
TO TRANSMISSION LINES	478,633	356,581	217,027,172	553,783	256,730	227,093,300
VENTED OR FLARED	19,994	169,303	452,451	3,391	320,223	811,062
METER DIFFERENCE	---	---	2,066,738	---	---	931,248
TOTAL GAS DISPOSITIONED	4,915,838	10,012,415	325,188,821	5,811,843	9,609,451	338,350,567

PLANT LIQUID HYDROCARBON PRODUCTION	BARRELS	OUT OF STATE GAS TO PLANTS		BARRELS	OUT OF STATE GAS TO PLANTS	
		STATE	MCF		STATE	MCF
CONDENSATE - CRUDE	724,085	LOUISIANA	322,099	821,387	LOUISIANA	349,742
GASOLINE	4,371,358	NEW MEXICO	104,595	7,691,277	NEW MEXICO	101,230
BUTANES - PROPANES	7,010,604	OKLAHOMA	2,400,000	8,409,923	OKLAHOMA	2,628,336
ETHANE	5,453,910			6,193,784		
OTHER PRODUCTS	2,475,166			2,410,309		
TOTAL PLANT PRODUCTION	20,535,123	TOTAL (INCLUDED IN "OTHER SOURCES" ABOVE)	2,826,694	25,526,680	TOTAL (INCLUDED IN "OTHER SOURCES" ABOVE)	3,079,308
SULFUR PRODUCTION (LONG TONS)	19,768			27,604		
CO2 PRODUCTION (MCF)	3,413,336			3,764,329		

TABLE 12–Concluded

GASOLINE PLANT OPERATIONS IN TEXAS
YEAR 1987
(Data Source: RRC Form R-3)

TOTAL FOR THE YEAR

GAS INTAKE (MCF)

	GAS WELL GAS	CASINGHEAD	TOTAL
GAS INTO GATHERING SYSTEM	1,289,363,236	1,278,216,841	2,567,580,077
DELIVERIES FROM GATH. SYSTEM	68,720,769	120,472,400	189,193,169
UNACCOUNTED FOR	-9,322,238	-22,884,945	-32,207,083
GAS TO PLANTS FOR PROCESSING	1,211,320,229	1,134,859,596	2,346,179,825
REFINERY AND STORAGE VAPORS			24,393,196
OTHER SOURCES			1,645,545,136
TOTAL GAS TO PLANTS FOR PROCESSING			4,016,118,157

GAS DISPOSITION (MCF)

	UNPROCESSED GAS WELL GAS	UNPROCESSED CASINGHEAD	RESIDUE GAS
EXTRACTION LOSS	---	---	360,101,002
ACID GAS H2S,CO2,H2O	---	---	71,738,948
PLANT, LEASE, & SYSTEM USE	8,723,327	10,196,323	250,229,753
GAS LIFT	193,904	19,942,337	259,056,680
REPRESS & PRESS MAINT	0	33,386,140	188,452,464
UNDERGROUND STORAGE	0	0	3,532,203
TO OTHER PLANTS	52,146,236	47,965,106	181,115,848
TO TRANSMISSION LINES	7,482,488	5,158,466	2,669,418,969
VENTED OR FLARED	174,814	3,924,028	8,661,827
METER DIFFERENCE	---	---	23,810,463
TOTAL GAS DISPOSITIONED	68,720,769	120,472,400	4,016,118,157

PLANT LIQUID HYDROCARBON PRODUCTION

	BARRELS
CONDENSATE - CRUDE	8,811,594
GASOLINE	63,415,422
BUTANES - PROPANES	87,599,650
ETHANE	69,373,776
OTHER PRODUCTS	28,102,493
TOTAL PLANT PRODUCTION	257,302,935
SULFUR PRODUCTION (LONG TONS)	302,866
CO2 PRODUCTION (MCF)	32,333,497

OUT OF STATE GAS TO PLANTS

STATE	MCF
LOUISIANA	4,514,774
NEW MEXICO	1,260,957
OKLAHOMA	27,310,227
KANSAS	2,608,995
TOTAL (INCLUDED IN "OTHER SOURCES" ABOVE)	35,694,953

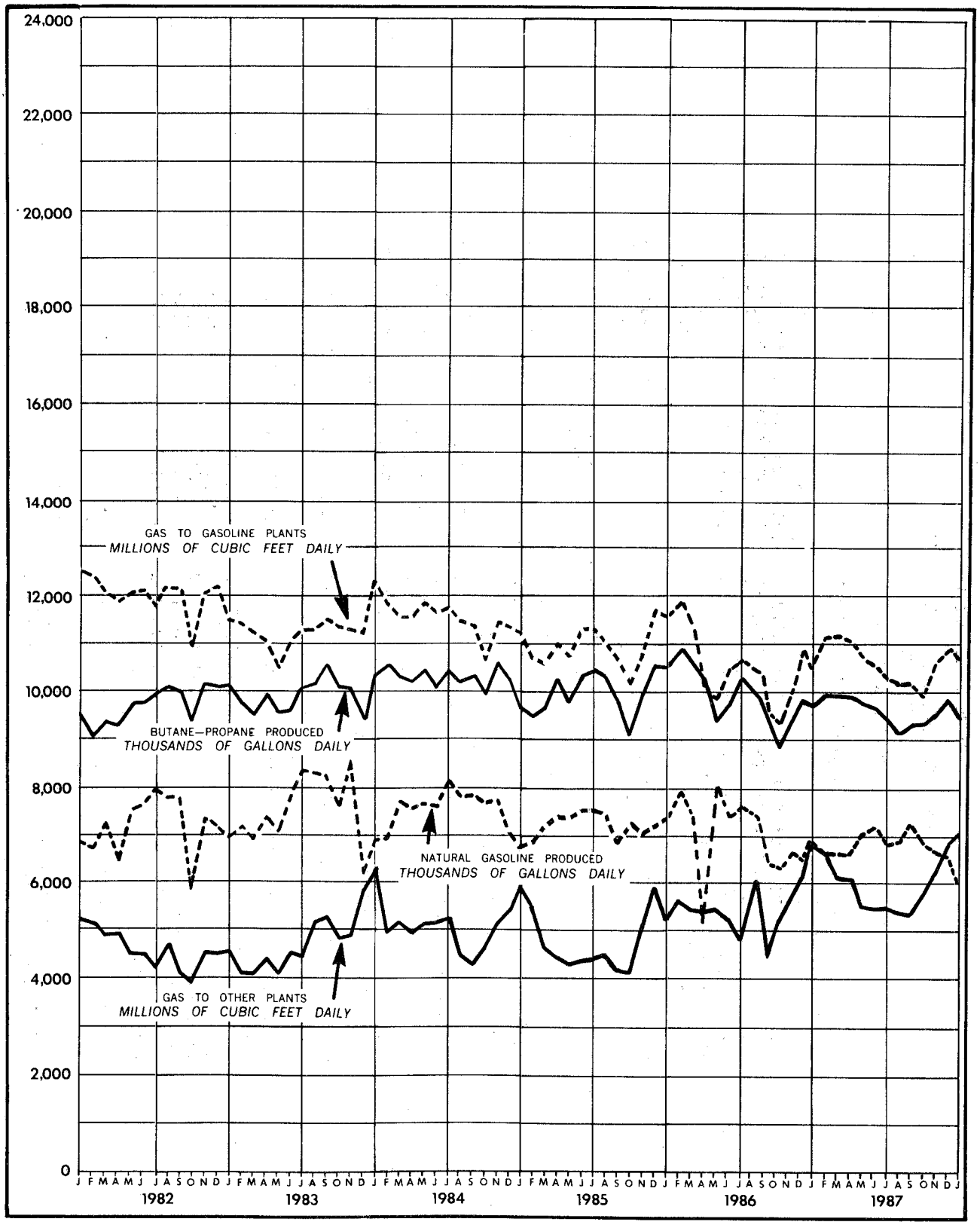

NATURAL GASOLINE PLANT OPERATIONS IN TEXAS

Figure 4.

This graph does not contain all information from updated reports as reflected in Tables 12, 13, & 14 of this report.

TABLE 13

CYCLING PLANT OPERATIONS IN TEXAS
YEAR 1987
(Data Source: RRC Form R-3)

GAS INTAKE (MCF)	JANUARY			FEBRUARY		
	GAS WELL GAS	CASINGHEAD	TOTAL	GAS WELL GAS	CASINGHEAD	TOTAL
GAS INTO GATHERING SYSTEM	12,814,069	4,345,389	17,159,458	11,393,183	4,299,972	15,693,155
DELIVERIES FROM GATH. SYSTEM	189,155	22,152	211,307	289,664	63,763	353,427
UNACCOUNTED FOR	38,983	-66,337	-27,354	19,807	-99,438	-80,631
GAS TO PLANTS FOR PROCESSING	12,663,897	4,256,900	16,920,797	11,122,326	4,136,771	15,259,097
REFINERY AND STORAGE VAPORS			0			0
OTHER SOURCES			736,504			641,227
TOTAL GAS TO PLANTS FOR PROCESSING			17,657,301			15,900,324

GAS DISPOSITION (MCF)	JANUARY			FEBRUARY		
	UNPROCESSED GAS WELL GAS	UNPROCESSED CASINGHEAD	RESIDUE GAS	UNPROCESSED GAS WELL GAS	UNPROCESSED CASINGHEAD	RESIDUE GAS
EXTRACTION LOSS	---	---	1,370,375	---	---	1,152,039
ACID GAS H2S,CO2,H2O	---	---	337,506	---	---	289,671
PLANT, LEASE, & SYSTEM USE	12,679	3,605	1,369,884	17,109	7,509	1,205,055
GAS LIFT	3,203	18,547	470,486	1,692	16,400	443,528
REPRESS & PRESS MAINT	0	0	1,018,063	0	0	824,496
CYCLED	0	0	11,561,894	21,326	20,393	10,241,155
UNDERGROUND STORAGE	0	0	0	0	0	0
TO OTHER PLANTS	173,273	0	1,607	248,761	18,719	1,572
TO TRANSMISSION LINES	0	0	1,466,152	0	0	1,386,147
VENTED OR FLARED	0	0	21,547	776	742	61,207
METER DIFFERENCE	---	---	39,787	---	---	295,454
TOTAL GAS DISPOSITIONED	189,155	22,152	17,657,301	289,664	63,763	15,900,324

PLANT LIQUID HYDROCARBON PRODUCTION	JANUARY	OUT OF STATE GAS TO PLANTS		FEBRUARY	OUT OF STATE GAS TO PLANTS	
	BARRELS	STATE	MCF	BARRELS	STATE	MCF
CONDENSATE - CRUDE	250,805			197,533		
GASOLINE	115,556			103,023		
BUTANES - PROPANES	308,323			274,497		
ETHANE	344,887			310,178		
OTHER PRODUCTS	121,667			95,225		
TOTAL PLANT PRODUCTION	1,141,238			980,456		
SULFUR PRODUCTION (LONG TONS)	6,492			6,794		
CO2 PRODUCTION (MCF)	1,259,143			1,251,411		

TABLE 13–Continued

CYCLING PLANT OPERATIONS IN TEXAS
YEAR 1987
(Data Source: RRC Form R–3)

GAS INTAKE (MCF)	MARCH			APRIL		
	GAS WELL GAS	CASINGHEAD	TOTAL	GAS WELL GAS	CASINGHEAD	TOTAL
GAS INTO GATHERING SYSTEM	12,369,904	4,906,697	17,275,601	12,121,772	4,628,967	16,750,739
DELIVERIES FROM GATH. SYSTEM	263,344	14,914	278,258	239,348	20,431	259,779
UNACCOUNTED FOR	-35,667	-109,845	-145,512	46,397	-121,380	-74,983
GAS TO PLANTS FOR PROCESSING	12,069,893	4,781,938	16,851,831	11,928,821	4,487,156	16,415,977
REFINERY AND STORAGE VAPORS			0			0
OTHER SOURCES			738,381			676,457
TOTAL GAS TO PLANTS FOR PROCESSING			17,590,212			17,092,434

GAS DISPOSITION (MCF)	UNPROCESSED GAS WELL GAS	UNPROCESSED CASINGHEAD	RESIDUE GAS	UNPROCESSED GAS WELL GAS	UNPROCESSED CASINGHEAD	RESIDUE GAS
EXTRACTION LOSS	---	---	1,256,410	---	---	1,181,995
ACID GAS H2S,CO2,H2O	---	---	315,766	---	---	307,208
PLANT, LEASE, & SYSTEM USE	12,679	3,557	1,391,310	12,679	3,528	1,278,246
GAS LIFT	2,174	10,640	463,007	1,848	15,567	470,705
REPRESS & PRESS MAINT	0	0	895,785	0	0	838,857
CYCLED	0	0	11,442,123	0	0	11,199,621
UNDERGROUND STORAGE	0	0	0	0	0	0
TO OTHER PLANTS	247,416	0	39,933	222,036	0	90,685
TO TRANSMISSION LINES	0	0	1,556,520	0	0	1,397,920
VENTED OR FLARED	1,075	717	42,693	2,785	1,336	32,978
METER DIFFERENCE	---	---	186,665	---	---	294,219
TOTAL GAS DISPOSITIONED	263,344	14,914	17,590,212	239,348	20,431	17,092,434

PLANT LIQUID HYDROCARBON PRODUCTION		OUT OF STATE GAS TO PLANTS			OUT OF STATE GAS TO PLANTS	
	BARRELS	STATE	MCF	BARRELS	STATE	MCF
CONDENSATE - CRUDE	218,598			214,370		
GASOLINE	112,672			114,064		
BUTANES - PROPANES	300,852			298,964		
ETHANE	357,042			325,789		
OTHER PRODUCTS	102,503			96,926		
TOTAL PLANT PRODUCTION	1,091,657			1,050,113		
SULFUR PRODUCTION (LONG TONS)	6,958			7,543		
CO2 PRODUCTION (MCF)	1,490,791			1,479,382		

TABLE 13–Continued

CYCLING PLANT OPERATIONS IN TEXAS
YEAR 1987
(Data Source: RRC Form R–3)

GAS INTAKE (MCF)	MAY			JUNE		
	GAS WELL GAS	CASINGHEAD	TOTAL	GAS WELL GAS	CASINGHEAD	TOTAL
GAS INTO GATHERING SYSTEM	12,451,470	4,873,866	17,325,336	11,334,435	4,622,972	15,957,407
DELIVERIES FROM GATH. SYSTEM	222,788	18,883	241,671	274,979	22,672	297,651
UNACCOUNTED FOR	30,315	-179,459	-149,144	105,088	-153,508	-48,420
GAS TO PLANTS FOR PROCESSING	12,258,997	4,675,524	16,934,521	11,164,544	4,446,792	15,611,336
REFINERY AND STORAGE VAPORS			0			0
OTHER SOURCES			592,168			311,547
TOTAL GAS TO PLANTS FOR PROCESSING			17,526,689			15,922,883

GAS DISPOSITION (MCF)	UNPROCESSED GAS WELL GAS	UNPROCESSED CASINGHEAD	RESIDUE GAS	UNPROCESSED GAS WELL GAS	UNPROCESSED CASINGHEAD	RESIDUE GAS
EXTRACTION LOSS	---	---	1,264,479	---	---	1,131,547
ACID GAS H2S,CO2,H2O	---	---	331,500	---	---	152,815
PLANT, LEASE, & SYSTEM USE	12,679	4,027	1,305,012	12,679	3,008	1,139,829
GAS LIFT	1,516	14,278	464,183	1,561	18,750	447,123
REPRESS & PRESS MAINT	0	0	813,822	0	0	812,577
CYCLED	0	0	11,459,503	0	0	10,714,704
UNDERGROUND STORAGE	0	0	0	0	0	0
TO OTHER PLANTS	207,371	0	83,805	258,836	0	109,538
TO TRANSMISSION LINES	0	0	1,519,385	0	0	1,233,880
VENTED OR FLARED	1,222	578	28,464	1,903	914	36,556
METER DIFFERENCE	---	---	256,536	---	---	144,314
TOTAL GAS DISPOSITIONED	222,788	18,883	17,526,689	274,979	22,672	15,922,883

PLANT LIQUID HYDROCARBON PRODUCTION		OUT OF STATE GAS TO PLANTS			OUT OF STATE GAS TO PLANTS	
	BARRELS	STATE	MCF	BARRELS	STATE	MCF
CONDENSATE - CRUDE	222,149			188,344		
GASOLINE	119,986			104,652		
BUTANES - PROPANES	301,537			274,344		
ETHANE	333,613			353,162		
OTHER PRODUCTS	100,042			78,115		
TOTAL PLANT PRODUCTION	1,077,327			998,617		
SULFUR PRODUCTION (LONG TONS)	8,445			3,554		
CO2 PRODUCTION (MCF)	1,718,144			1,676,565		

TABLE 13–Continued

CYCLING PLANT OPERATIONS IN TEXAS
YEAR 1987
(Data Source: RRC Form R-3)

GAS INTAKE (MCF)	JULY			AUGUST		
	GAS WELL GAS	CASINGHEAD	TOTAL	GAS WELL GAS	CASINGHEAD	TOTAL
GAS INTO GATHERING SYSTEM	11,950,355	4,971,970	16,922,325	12,299,749	5,045,756	17,345,505
DELIVERIES FROM GATH. SYSTEM	244,814	15,321	260,135	277,606	15,616	293,222
UNACCOUNTED FOR	61,187	-120,472	-59,285	-569	-149,812	-150,381
GAS TO PLANTS FOR PROCESSING	11,766,728	4,836,177	16,602,905	12,021,574	4,880,328	16,901,902
REFINERY AND STORAGE VAPORS			0			0
OTHER SOURCES			262,613			931,435
TOTAL GAS TO PLANTS FOR PROCESSING			16,865,518			17,833,337

GAS DISPOSITION (MCF)	JULY			AUGUST		
	UNPROCESSED GAS WELL GAS	UNPROCESSED CASINGHEAD	RESIDUE GAS	UNPROCESSED GAS WELL GAS	UNPROCESSED CASINGHEAD	RESIDUE GAS
EXTRACTION LOSS	---	---	1,140,272	---	---	1,255,578
ACID GAS H2S,CO2,H2O	---	---	166,898	---	---	339,780
PLANT, LEASE, & SYSTEM USE	12,679	3,622	1,148,129	12,679	3,366	1,289,409
GAS LIFT	1,487	11,699	472,117	1,366	11,689	463,698
REPRESS & PRESS MAINT	0	0	839,042	0	0	795,147
CYCLED	0	0	11,320,704	0	0	11,601,990
UNDERGROUND STORAGE	0	0	0	0	0	0
TO OTHER PLANTS	230,648	0	158,598	263,450	0	196,543
TO TRANSMISSION LINES	0	0	1,311,851	0	0	1,661,000
VENTED OR FLARED	0	0	24,022	111	61	10,965
METER DIFFERENCE	---	---	283,885	---	---	219,227
TOTAL GAS DISPOSITIONED	244,814	15,321	16,865,518	277,606	15,616	17,833,337

PLANT LIQUID HYDROCARBON PRODUCTION		OUT OF STATE GAS TO PLANTS			OUT OF STATE GAS TO PLANTS	
	BARRELS	STATE	MCF	BARRELS	STATE	MCF
CONDENSATE - CRUDE	192,856			228,342		
GASOLINE	112,125			123,763		
BUTANES - PROPANES	278,136			307,372		
ETHANE	363,712			358,729		
OTHER PRODUCTS	99,537			97,937		
TOTAL PLANT PRODUCTION	1,046,366			1,116,143		
SULFUR PRODUCTION (LONG TONS)	2,769			7,834		
CO2 PRODUCTION (MCF)	1,762,409			1,862,611		

TABLE 13–Continued

CYCLING PLANT OPERATIONS IN TEXAS
YEAR 1987
(Data Source: RRC Form R-3)

GAS INTAKE (MCF)	SEPTEMBER			OCTOBER		
	GAS WELL GAS	CASINGHEAD	TOTAL	GAS WELL GAS	CASINGHEAD	TOTAL
GAS INTO GATHERING SYSTEM	12,069,398	4,956,598	17,025,996	11,027,836	5,044,170	16,072,006
DELIVERIES FROM GATH. SYSTEM	253,327	11,554	264,881	253,327	10,047	263,374
UNACCOUNTED FOR	67,711	-70,245	-2,534	65,854	-18,509	47,345
GAS TO PLANTS FOR PROCESSING	11,883,782	4,874,799	16,758,581	10,840,363	5,015,614	15,855,977
REFINERY AND STORAGE VAPORS			0			0
OTHER SOURCES			746,472			690,819
TOTAL GAS TO PLANTS FOR PROCESSING			17,505,053			16,546,796

GAS DISPOSITION (MCF)	UNPROCESSED GAS WELL GAS	UNPROCESSED CASINGHEAD	RESIDUE GAS	UNPROCESSED GAS WELL GAS	UNPROCESSED CASINGHEAD	RESIDUE GAS
EXTRACTION LOSS	---	---	1,217,899	---	---	1,139,638
ACID GAS H2S,CO2,H2O	---	---	315,216	---	---	355,036
PLANT, LEASE, & SYSTEM USE	12,679	3,973	1,279,220	12,679	4,011	1,184,536
GAS LIFT	1,364	7,574	467,227	1,187	5,756	411,481
REPRESS & PRESS MAINT	0	0	752,774	0	0	683,935
CYCLED	0	0	11,404,341	0	0	10,711,379
UNDERGROUND STORAGE	0	0	0	0	0	0
TO OTHER PLANTS	239,273	0	100,563	239,039	0	147,528
TO TRANSMISSION LINES	0	0	1,808,395	0	0	1,821,901
VENTED OR FLARED	11	7	13,200	422	280	23,356
METER DIFFERENCE	---	---	146,218	---	---	68,006
TOTAL GAS DISPOSITIONED	253,327	11,554	17,505,053	253,327	10,047	16,546,796

PLANT LIQUID HYDROCARBON PRODUCTION		OUT OF STATE GAS TO PLANTS			OUT OF STATE GAS TO PLANTS	
	BARRELS	STATE	MCF	BARRELS	STATE	MCF
CONDENSATE - CRUDE	204,518			188,508		
GASOLINE	162,461			109,408		
BUTANES - PROPANES	299,366			273,851		
ETHANE	343,181			318,447		
OTHER PRODUCTS	91,057			92,857		
TOTAL PLANT PRODUCTION	1,100,583			983,071		
SULFUR PRODUCTION (LONG TONS)	7,131			8,856		
CO2 PRODUCTION (MCF)	1,878,381			2,075,311		

TABLE 13–Continued

CYCLING PLANT OPERATIONS IN TEXAS
YEAR 1987
(Data Source: RRC Form R–3)

GAS INTAKE (MCF)	NOVEMBER			DECEMBER		
	GAS WELL GAS	CASINGHEAD	TOTAL	GAS WELL GAS	CASINGHEAD	TOTAL
GAS INTO GATHERING SYSTEM	12,420,168	4,921,292	17,341,460	13,174,293	4,430,018	17,604,311
DELIVERIES FROM GATH. SYSTEM	269,069	8,304	277,373	241,695	13,250	254,945
UNACCOUNTED FOR	-35,963	24,756	-11,207	-56,237	-61,004	-117,241
GAS TO PLANTS FOR PROCESSING	12,115,136	4,937,744	17,052,880	12,876,361	4,355,764	17,232,125
REFINERY AND STORAGE VAPORS			0			0
OTHER SOURCES			735,677			874,665
TOTAL GAS TO PLANTS FOR PROCESSING			17,788,557			18,106,790

GAS DISPOSITION (MCF)	UNPROCESSED GAS WELL GAS	UNPROCESSED CASINGHEAD	RESIDUE GAS	UNPROCESSED GAS WELL GAS	UNPROCESSED CASINGHEAD	RESIDUE GAS
EXTRACTION LOSS	---	---	1,271,890	---	---	1,243,446
ACID GAS H2S,CO2,H2O	---	---	339,044	---	---	358,531
PLANT, LEASE, & SYSTEM USE	12,679	4,551	1,261,282	12,679	3,436	1,266,307
GAS LIFT	1,403	3,753	458,090	2,269	9,814	440,714
REPRESS & PRESS MAINT	0	0	649,702	0	0	657,840
CYCLED	0	0	11,779,027	0	0	12,096,469
UNDERGROUND STORAGE	0	0	0	0	0	0
TO OTHER PLANTS	254,987	0	126,493	226,747	0	117,972
TO TRANSMISSION LINES	0	0	1,806,385	0	0	1,787,274
VENTED OR FLARED	0	0	26,397	0	0	35,541
METER DIFFERENCE	---	---	70,247	---	---	102,696
TOTAL GAS DISPOSITIONED	269,069	8,304	17,788,557	241,695	13,250	18,106,790

PLANT LIQUID HYDROCARBON PRODUCTION		OUT OF STATE GAS TO PLANTS			OUT OF STATE GAS TO PLANTS	
	BARRELS	STATE	MCF	BARRELS	STATE	MCF
CONDENSATE - CRUDE	211,638			227,478		
GASOLINE	117,795			114,923		
BUTANES - PROPANES	310,473			297,674		
ETHANE	365,936			356,765		
OTHER PRODUCTS	89,060			93,445		
TOTAL PLANT PRODUCTION	1,094,902			1,090,285		
SULFUR PRODUCTION (LONG TONS)	8,136			8,076		
CO2 PRODUCTION (MCF)	2,091,990			1,874,630		

TABLE 13–Concluded

CYCLING PLANT OPERATIONS IN TEXAS
YEAR 1987
(Data Source: RRC Form R-3)

TOTAL FOR THE YEAR

GAS INTAKE (MCF)

	GAS WELL GAS	CASINGHEAD	TOTAL
GAS INTO GATHERING SYSTEM	145,425,632	57,047,667	202,473,299
DELIVERIES FROM GATH. SYSTEM	3,019,116	236,907	3,256,023
UNACCOUNTED FOR	305,906	-1,125,253	-819,347
GAS TO PLANTS FOR PROCESSING	142,712,422	55,685,507	198,397,929
REFINERY AND STORAGE VAPORS			0
OTHER SOURCES			7,937,965
TOTAL GAS TO PLANTS FOR PROCESSING			206,335,894

GAS DISPOSITION (MCF)

	UNPROCESSED GAS WELL GAS	UNPROCESSED CASINGHEAD	RESIDUE GAS
EXTRACTION LOSS	---	---	14,625,568
ACID GAS H2S,CO2,H2O	---	---	3,608,971
PLANT, LEASE, & SYSTEM USE	156,578	48,693	15,118,219
GAS LIFT	21,070	144,467	5,472,359
REPRESS & PRESS MAINT	0	0	9,582,040
CYCLED	21,326	20,393	135,532,910
UNDERGROUND STORAGE	0	0	0
TO OTHER PLANTS	2,811,837	18,719	1,174,837
TO TRANSMISSION LINES	0	0	18,756,810
VENTED OR FLARED	8,305	4,635	356,926
METER DIFFERENCE	---	---	2,107,254
TOTAL GAS DISPOSITIONED	3,019,116	236,907	206,335,894

PLANT LIQUID HYDROCARBON PRODUCTION

	BARRELS
CONDENSATE - CRUDE	2,545,129
GASOLINE	1,410,428
BUTANES - PROPANES	3,525,389
ETHANE	4,131,441
OTHER PRODUCTS	1,158,371
TOTAL PLANT PRODUCTION	12,770,758

SULFUR PRODUCTION (LONG TONS)	82,578
CO2 PRODUCTION (MCF)	20,420,773

OUT OF STATE GAS TO PLANTS

STATE	MCF

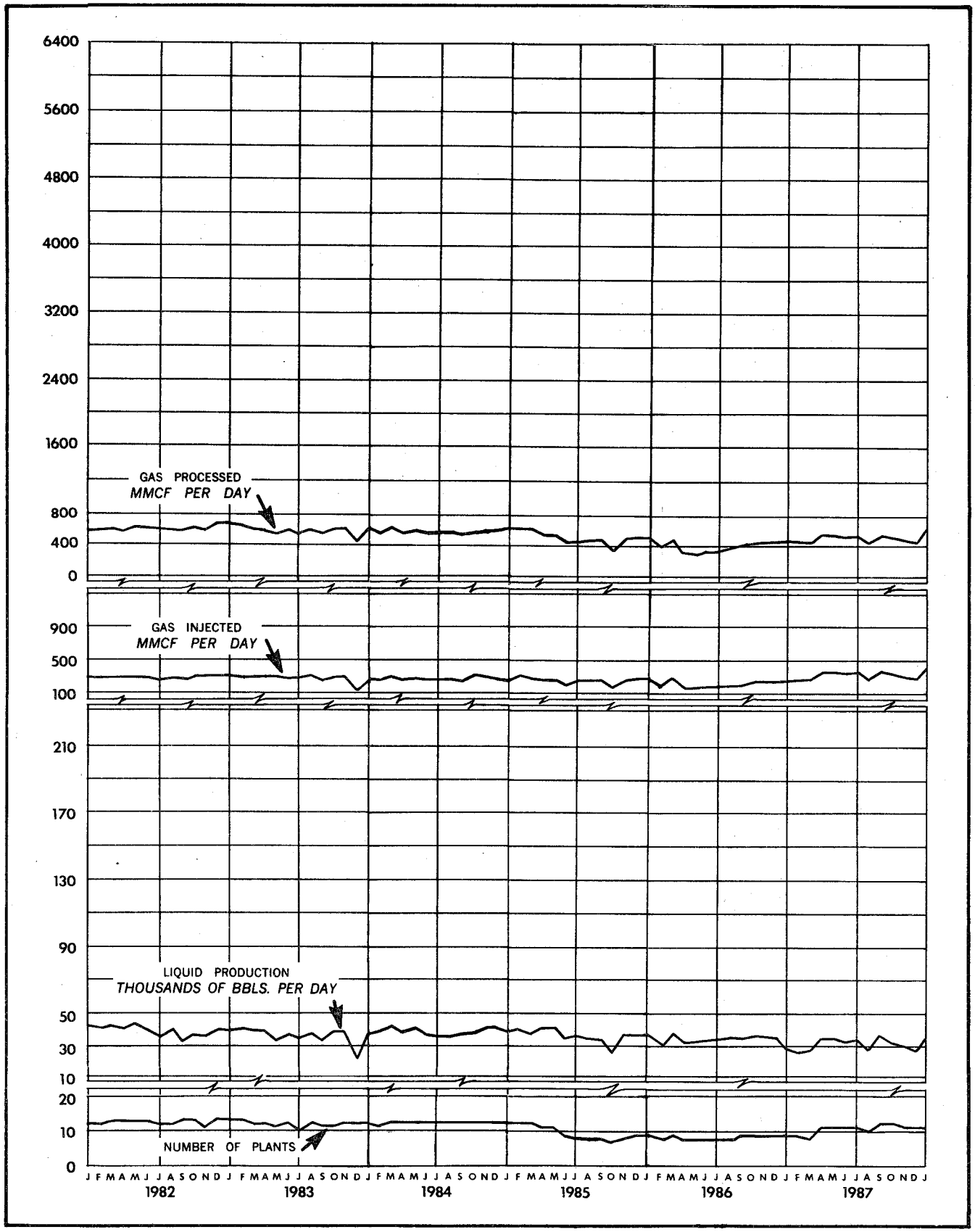

Figure 5. CYCLING PLANT OPERATIONS IN TEXAS

This graph does not contain all information from updated reports as reflected in Tables 12, 13, & 14 of this report.

TABLE 14

OTHER GAS PLANT OPERATIONS IN TEXAS
YEAR 1987

(Data Source: RRC Form R-3)

GAS INTAKE (MCF)	JANUARY			FEBRUARY		
	GAS WELL GAS	CASINGHEAD	TOTAL	GAS WELL GAS	CASINGHEAD	TOTAL
GAS INTO GATHERING SYSTEM	144,805,364	26,855,250	171,660,614	124,064,612	24,134,170	148,198,782
DELIVERIES FROM GATH. SYSTEM	3,362,876	5,623,459	8,986,335	2,638,199	4,886,281	7,524,480
UNACCOUNTED FOR	-1,132,722	63,614	-1,069,108	-829,227	-136,196	-965,423
GAS TO PLANTS FOR PROCESSING	140,309,766	21,295,405	161,605,171	120,597,188	19,111,693	139,708,881
REFINERY AND STORAGE VAPORS			0			0
OTHER SOURCES			56,632,707			49,117,745
TOTAL GAS TO PLANTS FOR PROCESSING			218,237,878			188,826,626

GAS DISPOSITION (MCF)	UNPROCESSED GAS WELL GAS	UNPROCESSED CASINGHEAD	RESIDUE GAS	UNPROCESSED GAS WELL GAS	UNPROCESSED CASINGHEAD	RESIDUE GAS
EXTRACTION LOSS	---	---	975,856	---	---	626,075
ACID GAS H2S,CO2,H2O	---	---	4,298,361	---	---	4,312,173
PLANT, LEASE, & SYSTEM USE	216,425	90,762	4,190,227	198,345	63,995	3,294,290
GAS LIFT	29,328	453,914	6,297,309	105,838	329,125	5,545,775
REPRESS & PRESS MAINT	0	1,530,744	3,893,726	0	1,241,688	3,657,459
UNDERGROUND STORAGE	0	0	0	0	0	0
TO OTHER PLANTS	2,372,398	3,437,482	86,857,128	1,705,791	3,142,740	74,253,997
TO TRANSMISSION LINES	733,531	96,696	112,081,028	622,949	98,810	97,473,027
VENTED OR FLARED	11,194	13,861	92,786	5,276	9,923	92,741
METER DIFFERENCE	---	---	-448,543	---	---	-428,911
TOTAL GAS DISPOSITIONED	3,362,876	5,623,459	218,237,878	2,638,199	4,886,281	188,826,626

PLANT LIQUID HYDROCARBON PRODUCTION	BARRELS	OUT OF STATE GAS TO PLANTS		BARRELS	OUT OF STATE GAS TO PLANTS	
		STATE	MCF		STATE	MCF
CONDENSATE - CRUDE	771,567	LOUISIANA	69,813	683,678	LOUISIANA	53,592
		OKLAHOMA	6,489,805		OKLAHOMA	6,505,014
TOTAL PLANT PRODUCTION	771,567	TOTAL (INCLUDED IN "OTHER SOURCES" ABOVE)	6,559,618	683,678	TOTAL (INCLUDED IN "OTHER SOURCES" ABOVE)	6,558,606
SULFUR PRODUCTION (LONG TONS)	8,112			74,780		
CO2 PRODUCTION (MCF)	2,014,664			1,181,172		

TABLE 14–Continued

OTHER GAS PLANT OPERATIONS IN TEXAS
YEAR 1987
(Data Source: RRC Form R–3)

GAS INTAKE (MCF)	MARCH			APRIL		
	GAS WELL GAS	CASINGHEAD	TOTAL	GAS WELL GAS	CASINGHEAD	TOTAL
GAS INTO GATHERING SYSTEM	129,740,610	26,608,567	156,349,177	122,109,687	26,630,131	148,739,818
DELIVERIES FROM GATH. SYSTEM	3,012,005	7,138,229	10,150,234	2,869,136	5,804,424	8,673,560
UNACCOUNTED FOR	-608,793	-139,584	-748,377	-829,614	-87,749	-917,363
GAS TO PLANTS FOR PROCESSING	126,119,812	19,330,754	145,450,566	118,410,937	20,737,958	139,148,895
REFINERY AND STORAGE VAPORS			0			0
OTHER SOURCES			46,659,262			46,256,539
TOTAL GAS TO PLANTS FOR PROCESSING			192,109,828			185,405,434

GAS DISPOSITION (MCF)	UNPROCESSED GAS WELL GAS	UNPROCESSED CASINGHEAD	RESIDUE GAS	UNPROCESSED GAS WELL GAS	UNPROCESSED CASINGHEAD	RESIDUE GAS
EXTRACTION LOSS	---	---	672,169	---	---	653,480
ACID GAS H2S,CO2,H2O	---	---	4,570,023	---	---	3,107,066
PLANT, LEASE, & SYSTEM USE	164,775	116,053	3,509,891	186,717	69,134	3,352,845
GAS LIFT	40,953	1,600,749	6,170,604	37,016	493,423	5,783,426
REPRESS & PRESS MAINT	0	1,413,458	4,124,562	0	1,491,959	3,802,144
UNDERGROUND STORAGE	0	0	0	0	0	0
TO OTHER PLANTS	2,156,313	3,876,419	68,888,405	2,049,649	3,613,966	73,814,538
TO TRANSMISSION LINES	647,400	122,131	103,950,939	591,007	102,480	95,605,121
VENTED OR FLARED	2,564	9,419	69,106	4,747	33,462	58,427
METER DIFFERENCE	---	---	154,129	---	---	-771,613
TOTAL GAS DISPOSITIONED	3,012,005	7,138,229	192,109,828	2,869,136	5,804,424	185,405,434

PLANT LIQUID HYDROCARBON PRODUCTION	BARRELS	OUT OF STATE GAS TO PLANTS		BARRELS	OUT OF STATE GAS TO PLANTS	
		STATE	MCF		STATE	MCF
CONDENSATE - CRUDE	666,710	LOUISIANA	63,677	625,084	LOUISIANA	65,958
		OKLAHOMA	5,940,653		OKLAHOMA	5,187,036
TOTAL PLANT PRODUCTION	666,710	TOTAL (INCLUDED IN "OTHER SOURCES" ABOVE)	6,004,330	625,084	TOTAL (INCLUDED IN "OTHER SOURCES" ABOVE)	5,252,994
SULFUR PRODUCTION (LONG TONS)	8,276			18,017		
CO2 PRODUCTION (MCF)	1,743,874			663,309		

TABLE 14–Continued

OTHER GAS PLANT OPERATIONS IN TEXAS
YEAR 1987
(Data Source: RRC Form R-3)

GAS INTAKE (MCF)	MAY			JUNE		
	GAS WELL GAS	CASINGHEAD	TOTAL	GAS WELL GAS	CASINGHEAD	TOTAL
GAS INTO GATHERING SYSTEM	115,719,098	26,825,414	142,544,512	109,569,198	25,042,255	134,611,453
DELIVERIES FROM GATH. SYSTEM	3,804,022	5,628,596	9,432,618	3,421,000	4,992,382	8,413,382
UNACCOUNTED FOR	251,733	-150,964	100,769	558,612	-188,778	369,834
GAS TO PLANTS FOR PROCESSING	112,166,809	21,045,854	133,212,663	106,706,810	19,861,095	126,567,905
REFINERY AND STORAGE VAPORS			40,245			0
OTHER SOURCES			44,421,133			46,419,533
TOTAL GAS TO PLANTS FOR PROCESSING			177,674,041			172,987,438

GAS DISPOSITION (MCF)	UNPROCESSED GAS WELL GAS	UNPROCESSED CASINGHEAD	RESIDUE GAS	UNPROCESSED GAS WELL GAS	UNPROCESSED CASINGHEAD	RESIDUE GAS
EXTRACTION LOSS	---	---	554,459	---	---	564,399
ACID GAS H2S,CO2,H2O	---	---	3,269,117	---	---	2,913,284
PLANT, LEASE, & SYSTEM USE	163,120	69,201	3,386,585	255,140	65,029	3,176,129
GAS LIFT	31,493	498,298	5,920,727	40,779	478,098	5,774,500
REPRESS & PRESS MAINT	0	1,326,077	3,638,587	0	1,129,367	3,516,049
UNDERGROUND STORAGE	0	0	0	0	0	0
TO OTHER PLANTS	2,474,793	3,603,967	70,715,650	2,128,505	3,190,954	67,449,000
TO TRANSMISSION LINES	1,130,253	117,448	91,249,666	983,477	117,039	90,822,200
VENTED OR FLARED	4,363	13,605	40,784	13,099	11,895	44,895
METER DIFFERENCE	---	---	-1,101,534	---	---	-1,273,018
TOTAL GAS DISPOSITIONED	3,804,022	5,628,596	177,674,041	3,421,000	4,992,382	172,987,438

PLANT LIQUID HYDROCARBON PRODUCTION		OUT OF STATE GAS TO PLANTS			OUT OF STATE GAS TO PLANTS	
	BARRELS	STATE	MCF	BARRELS	STATE	MCF
CONDENSATE - CRUDE	527,976	LOUISIANA	76,809	508,758	OKLAHOMA	5,890,522
		OKLAHOMA	5,555,886			
TOTAL PLANT PRODUCTION	527,976	TOTAL (INCLUDED IN "OTHER SOURCES" ABOVE)	5,632,695	508,758	TOTAL (INCLUDED IN "OTHER SOURCES" ABOVE)	5,890,522
SULFUR PRODUCTION (LONG TONS)	7,048			7,147		
CO2 PRODUCTION (MCF)	947,147			475,723		

TABLE 14–Continued

OTHER GAS PLANT OPERATIONS IN TEXAS
YEAR 1987
(Data Source: RRC Form R-3)

GAS INTAKE (MCF)	JULY			AUGUST		
	GAS WELL GAS	CASINGHEAD	TOTAL	GAS WELL GAS	CASINGHEAD	TOTAL
GAS INTO GATHERING SYSTEM	111,274,435	26,617,866	137,892,301	116,710,634	26,924,309	143,634,942
DELIVERIES FROM GATH. SYSTEM	3,545,060	5,666,316	9,211,376	2,699,052	6,593,673	9,292,725
UNACCOUNTED FOR	83,784	-100,984	-17,200	1,096,532	-167,819	928,713
GAS TO PLANTS FOR PROCESSING	107,813,159	20,850,566	128,663,725	115,108,114	20,162,816	135,270,930
REFINERY AND STORAGE VAPORS			0			0
OTHER SOURCES			48,547,611			48,855,122
TOTAL GAS TO PLANTS FOR PROCESSING			177,211,336			184,126,052

GAS DISPOSITION (MCF)	UNPROCESSED GAS WELL GAS	UNPROCESSED CASINGHEAD	RESIDUE GAS	UNPROCESSED GAS WELL GAS	UNPROCESSED CASINGHEAD	RESIDUE GAS
EXTRACTION LOSS	---	---	515,911	---	---	488,945
ACID GAS H2S,CO2,H2O	---	---	2,757,740	---	---	3,521,309
PLANT, LEASE, & SYSTEM USE	133,533	70,525	3,254,862	128,465	72,845	3,173,786
GAS LIFT	30,789	457,951	6,098,567	25,939	530,885	6,114,448
REPRESS & PRESS MAINT	0	1,527,002	3,732,038	0	1,474,462	3,870,567
UNDERGROUND STORAGE	0	0	0	0	0	0
TO OTHER PLANTS	2,307,992	3,445,513	72,032,451	1,575,266	4,367,857	67,650,099
TO TRANSMISSION LINES	1,063,654	139,158	88,220,255	962,431	142,513	98,363,825
VENTED OR FLARED	9,092	26,167	67,505	6,951	5,111	47,372
METER DIFFERENCE	---	---	532,007	---	---	895,701
TOTAL GAS DISPOSITIONED	3,545,060	5,666,316	177,211,336	2,699,052	6,593,673	184,126,052

PLANT LIQUID HYDROCARBON PRODUCTION		OUT OF STATE GAS TO PLANTS			OUT OF STATE GAS TO PLANTS	
	BARRELS	STATE	MCF	BARRELS	STATE	MCF
CONDENSATE - CRUDE	485,331	OKLAHOMA	7,160,382	479,802	OKLAHOMA	7,473,717
TOTAL PLANT PRODUCTION	485,331	TOTAL (INCLUDED IN "OTHER SOURCES" ABOVE)	7,160,382	479,902	TOTAL (INCLUDED IN "OTHER SOURCES" ABOVE)	7,473,717
SULFUR PRODUCTION (LONG TONS)	5,238			6,689		
CO2 PRODUCTION (MCF)	615,238			1,101,536		

TABLE 14–Continued

OTHER GAS PLANT OPERATIONS IN TEXAS
YEAR 1987
(Data Source: RRC Form R-3)

GAS INTAKE (MCF)	SEPTEMBER			OCTOBER		
	GAS WELL GAS	CASINGHEAD	TOTAL	GAS WELL GAS	CASINGHEAD	TOTAL
GAS INTO GATHERING SYSTEM	110,611,358	25,483,203	136,094,561	123,412,999	26,366,720	149,779,719
DELIVERIES FROM GATH. SYSTEM	3,063,661	5,526,560	8,590,221	3,174,424	5,911,923	9,086,347
UNACCOUNTED FOR	-114,961	-50,508	-165,469	456,527	43,400	499,927
GAS TO PLANTS FOR PROCESSING	107,432,736	19,906,135	127,338,871	120,695,102	20,498,197	141,193,299
REFINERY AND STORAGE VAPORS			0			0
OTHER SOURCES			44,636,776			45,085,212
TOTAL GAS TO PLANTS FOR PROCESSING			171,975,647			186,278,511

GAS DISPOSITION (MCF)	UNPROCESSED GAS WELL GAS	UNPROCESSED CASINGHEAD	RESIDUE GAS	UNPROCESSED GAS WELL GAS	UNPROCESSED CASINGHEAD	RESIDUE GAS
EXTRACTION LOSS	---	---	446,503	---	---	490,007
ACID GAS H2S,CO2,H2O	---	---	4,330,361	---	---	4,226,863
PLANT, LEASE, & SYSTEM USE	106,385	65,855	3,226,780	125,518	69,585	3,584,612
GAS LIFT	29,927	526,606	5,884,256	43,421	565,919	5,967,022
REPRESS & PRESS MAINT	0	1,493,482	3,924,905	0	1,752,951	4,089,672
UNDERGROUND STORAGE	0	0	0	0	0	0
TO OTHER PLANTS	2,245,154	3,336,333	60,858,715	2,276,468	3,441,262	70,009,087
TO TRANSMISSION LINES	674,761	93,744	92,677,412	725,342	73,584	98,129,139
VENTED OR FLARED	7,434	10,540	46,159	3,675	8,622	80,077
METER DIFFERENCE	---	---	580,556	---	---	-297,968
TOTAL GAS DISPOSITIONED	3,063,661	5,526,560	171,975,647	3,174,424	5,911,923	186,278,511

PLANT LIQUID HYDROCARBON PRODUCTION		OUT OF STATE GAS TO PLANTS			OUT OF STATE GAS TO PLANTS	
	BARRELS	STATE	MCF	BARRELS	STATE	MCF
CONDENSATE.- CRUDE	463,056	OKLAHOMA	6,069,687	513,744	OKLAHOMA	5,259,511
TOTAL PLANT PRODUCTION	463,056	TOTAL	6,069,687	513,744	TOTAL	5,259,511
		(INCLUDED IN "OTHER SOURCES" ABOVE)			(INCLUDED IN "OTHER SOURCES" ABOVE)	
SULFUR PRODUCTION (LONG TONS)	6,971			6,180		
CO2 PRODUCTION (MCF)	1,927,087			1,551,078		

TABLE 14–Continued

OTHER GAS PLANT OPERATIONS IN TEXAS
YEAR 1987
(Data Source: RRC Form R-3)

GAS INTAKE (MCF)	NOVEMBER			DECEMBER		
	GAS WELL GAS	CASINGHEAD	TOTAL	GAS WELL GAS	CASINGHEAD	TOTAL
GAS INTO GATHERING SYSTEM	124,175,832	26,560,372	150,736,204	140,944,778	25,618,091	166,562,869
DELIVERIES FROM GATH. SYSTEM	3,487,681	5,946,568	9,434,249	6,031,612	5,298,639	11,330,251
UNACCOUNTED FOR	81,672	-76,228	5,444	-851,723	-194,541	-1,046,264
GAS TO PLANTS FOR PROCESSING	120,769,823	20,537,576	141,307,399	134,061,443	20,124,911	154,186,354
REFINERY AND STORAGE VAPORS			0			0
OTHER SOURCES			48,836,267			66,747,538
TOTAL GAS TO PLANTS FOR PROCESSING			190,143,666			220,933,892

GAS DISPOSITION (MCF)	UNPROCESSED GAS WELL GAS	UNPROCESSED CASINGHEAD	RESIDUE GAS	UNPROCESSED GAS WELL GAS	UNPROCESSED CASINGHEAD	RESIDUE GAS
EXTRACTION LOSS	---	---	581,640	---	---	572,761
ACID GAS H2S,CO2,H2O	---	---	3,812,015	---	---	5,595,674
PLANT, LEASE, & SYSTEM USE	137,711	60,561	3,296,306	91,410	66,273	3,643,045
GAS LIFT	37,771	555,864	5,865,587	43,772	559,322	5,833,013
REPRESS & PRESS MAINT	0	1,519,324	3,775,369	0	1,334,495	3,977,537
UNDERGROUND STORAGE	0	0	0	0	0	0
TO OTHER PLANTS	2,328,635	3,711,600	72,914,207	4,307,939	3,248,653	80,101,951
TO TRANSMISSION LINES	978,516	95,543	98,765,757	1,585,449	83,160	117,386,629
VENTED OR FLARED	5,048	13,676	69,128	3,042	6,736	134,143
METER DIFFERENCE	---	---	1,063,657	---	---	3,689,139
TOTAL GAS DISPOSITIONED	3,487,681	5,946,568	190,143,666	6,031,612	5,298,639	220,933,892

PLANT LIQUID HYDROCARBON PRODUCTION		OUT OF STATE GAS TO PLANTS			OUT OF STATE GAS TO PLANTS	
	BARRELS	STATE	MCF	BARRELS	STATE	MCF
CONDENSATE - CRUDE	567,622	OKLAHOMA	8,149,433	659,712	OKLAHOMA	9,795,421
TOTAL PLANT PRODUCTION	567,622	TOTAL (INCLUDED IN "OTHER SOURCES" ABOVE)	8,149,433	659,712	TOTAL (INCLUDED IN "OTHER SOURCES" ABOVE)	9,795,421
SULFUR PRODUCTION (LONG TONS)	6,088			8,833		
CO2 PRODUCTION (MCF)	1,768,914			2,433,568		

TABLE 14–Concluded

OTHER GAS PLANT OPERATIONS IN TEXAS
YEAR 1987
(Data Source: RRC Form R-3)

TOTAL FOR THE YEAR

GAS INTAKE (MCF)

	GAS WELL GAS	CASINGHEAD	TOTAL
GAS INTO GATHERING SYSTEM	1,473,138,605	313,666,347	1,786,804,952
DELIVERIES FROM GATH. SYSTEM	41,108,728	69,017,050	110,125,778
UNACCOUNTED FOR	-1,838,180	-1,186,337	-3,024,517
GAS TO PLANTS FOR PROCESSING	1,430,191,699	243,462,960	1,673,654,659
REFINERY AND STORAGE VAPORS			40,245
OTHER SOURCES			592,215,445
TOTAL GAS TO PLANTS FOR PROCESSING			2,265,910,349

GAS DISPOSITION (MCF)

	UNPROCESSED GAS WELL GAS	UNPROCESSED CASINGHEAD	RESIDUE GAS
EXTRACTION LOSS	---	---	7,142,205
ACID GAS H2S,CO2,H2O	---	---	46,713,986
PLANT, LEASE, & SYSTEM USE	1,907,544	879,818	41,089,358
GAS LIFT	497,026	7,050,154	71,255,234
REPRESS & PRESS MAINT	0	17,235,009	46,002,615
UNDERGROUND STORAGE	0	0	0
TO OTHER PLANTS	27,928,903	42,416,746	865,545,228
TO TRANSMISSION LINES	10,698,770	1,272,306	1,184,724,998
VENTED OR FLARED	76,485	163,017	843,123
METER DIFFERENCE	---	---	2,593,602
TOTAL GAS DISPOSITIONED	41,108,728	69,017,050	2,265,910,349

PLANT LIQUID HYDROCARBON PRODUCTION

	BARRELS
CONDENSATE - CRUDE	6,953,040
TOTAL PLANT PRODUCTION	6,953,040
SULFUR PRODUCTION (LONG TONS)	163,379
CO2 PRODUCTION (MCF)	16,323,310

OUT OF STATE GAS TO PLANTS

STATE	MCF
LOUISIANA	329,849
OKLAHOMA	79,477,067
TOTAL (INCLUDED IN "OTHER SOURCES" ABOVE)	79,806,916

TABLE 15

HYDROCARBON LIQUIDS PRODUCED FROM GAS WELLS AND CASINGHEAD GAS

(Barrels Monthly)

ALL LIQUID VOLUMES IN BARRELS OF 42 GALLONS

YEAR 1987

	CONDENSATE									
MONTH	LEASE CONDENSATE	CYCLING PLANTS[1]	GASOLINE PLANTS[1]	OTHER GAS PLANTS[1]	TOTAL CONDENSATE	NATURAL GASOLINE	BUTANES & PROPANES[2]	ETHANE	OTHER PRODUCTS	TOTAL LIQUIDS
January	2,685,308	250,805	725,542	771,567	4,433,222	5,265,679	7,814,972	6,510,950	2,317,253	26,342,076
February	2,361,129	197,533	698,301	683,678	3,940,641	4,648,533	7,046,047	5,697,152	2,455,667	23,788,040
March	2,553,716	218,588	768,522	666,710	4,207,536	5,060,992	7,803,663	6,346,866	2,781,859	26,200,916
April	2,415,080	214,370	731,160	625,084	3,985,694	5,035,429	7,537,055	6,229,032	2,351,439	25,138,649
May	2,347,794	222,149	739,042	527,976	3,836,961	5,362,072	7,738,846	6,325,288	2,421,276	25,684,443
June	2,229,739	188,344	730,877	508,758	3,657,718	5,333,334	7,359,451	5,935,855	2,296,100	24,582,458
July	2,287,437	192,856	716,153	485,331	3,681,777	5,351,457	7,546,205	5,959,686	2,379,660	24,918,785
August	2,286,550	228,342	712,179	479,802	3,706,873	5,313,870	7,423,974	6,109,216	2,509,191	25,063,124
September	2,256,460	204,518	700,875	463,056	3,624,909	5,396,918	7,283,087	5,986,731	2,220,369	24,512,014
October	2,452,520	188,508	743,471	513,744	3,898,243	5,262,213	7,543,065	6,034,046	2,460,070	25,197,637
November	2,534,183	211,638	724,085	567,622	4,037,528	4,989,153	7,321,077	5,819,846	2,564,226	24,731,830
December	2,703,782	227,478	821,387	659,712	4,412,359	7,806,200	8,707,597	6,550,549	2,503,754	29,980,459
TOTAL	29,113,698	2,545,129	8,811,594	6,953,040	47,423,461	64,825,850	91,125,039	73,505,217	29,260,864	306,140,431

NOTES: [1] Includes Condensate, Distillate, Topped Crude Distillate, Drip Gasoline, Scrubber Oil, and Crude Recovered from Gas

[2] Includes Butanes, Propanes, and Butane- Propane Mixtures

(Data Source: RRC Forms P-2 & R-3)

TABLE 16

PRESSURE MAINTENANCE AND REPRESSURING PLANT OPERATIONS — NON-PROCESSING

YEAR 1987

ALL GAS VOLUMES REPORTED AT A STANDARD BASE PRESSURE OF 14.65 P.S.I. ABSOLUTE AND A STANDARD BASE TEMPERATURE OF 60° F.

	January	February	March	April	May	June	July	August	September	October	November	December	Total
Number of Plants	16	19	19	18	18	19	16	17	17	19	19	19	----
INTAKE: Kind of Gas (MCF)													
Gas Well Gas	10,314	7,951	10,096	1,366	8,148	13,007	1,240	10,940	11,333	11,120	1,220	11,990	98,725
Casinghead Gas	445,098	387,762	424,065	429,294	430,163	431,401	415,997	446,996	424,601	412,500	397,294	375,600	5,020,771
Residue Gas	829,396	777,918	619,831	541,444	779,473	832,342	615,654	634,807	780,931	764,060	790,211	815,023	8,781,090
Pipeline Gas	1,776,207	1,695,225	1,768,819	1,717,902	1,857,344	1,691,740	1,621,025	1,679,911	1,748,879	1,708,972	1,826,591	2,156,878	21,249,493
TOTAL	3,061,015	2,868,856	2,822,811	2,690,006	3,075,128	2,968,490	2,653,916	2,772,654	2,965,744	2,896,652	3,015,316	3,359,491	35,150,079
DISPOSITION OF GAS: (MCF)													
Gas Used for Plants and Leases	575,095	516,903	288,626	268,583	505,983	555,219	368,771	385,382	492,411	466,479	409,934	439,775	5,273,161
Gas Lift	103	0	0	0	0	0	0	0	0	10,697	10,631	1,973	23,404
Repressuring & Press. Maint.	2,433,286	2,322,296	2,502,075	2,386,053	2,533,114	2,376,176	2,231,035	2,337,052	2,418,371	2,378,993	2,534,975	2,866,379	29,319,805
Transmission Line	43,629	28,002	30,452	33,832	34,067	34,978	45,952	42,031	46,688	32,327	51,495	42,837	466,290
Vented or Flared	8,902	1,655	1,658	1,538	1,964	2,117	8,158	8,189	8,274	8,156	8,281	8,527	67,419
TOTAL	3,061,015	2,868,856	2,822,811	2,690,006	3,075,128	2,968,490	2,653,916	2,772,654	2,965,744	2,896,652	3,015,316	3,359,491	35,150,079
NUMBER OF INJECTION WELLS	63	64	61	60	62	59	56	62	60	63	57	57	----

TABLE 17

PIPELINE COMPANY REPORT
TEXAS PRODUCED GAS EXPORTED FROM TEXAS

(Reported in MCF)

ALL GAS VOLUMES REPORTED AT A STANDARD BASE PRESSURE OF 14.65 P.S.I. ABSOLUTE AND A STANDARD BASE TEMPERATURE OF 60° F.

YEAR 1987

COMPANY	JANUARY	FEBRUARY	MARCH	APRIL	MAY	JUNE	JULY	AUGUST	SEPTEMBER	OCTOBER	NOVEMBER	DECEMBER	TOTAL
ANR Pipeline Co.	1,690,475	1,540,463	1,376,727	1,212,521	1,390,742	1,083,328	1,019,749	800,367	697,241	973,780	1,678,028	1,281,838	14,745,259
ARKLA, Inc.	2,408,762	1,710,772	8,714,718	4,972,014	4,258,053	2,723,913	3,207,720	2,646,387	1,514,519	2,616,573	2,696,841	1,411,089	38,881,361
Colorado Interstate Gas Co.	0	0	0	0	0	0	0	0	0	0	141,866	675,836	817,702
El Paso Natural Gas Co.	14,768,442	13,770,524	8,810,364	9,734,294	9,927,914	7,864,439	11,387,034	10,368,748	8,265,537	8,548,186	12,583,547	9,094,906	125,123,935
Florida Gas Trans. Co.	5,608,459	7,103,100	7,408,234	5,012,409	5,636,079	6,457,743	5,922,645	7,093,458	5,059,957	5,155,854	4,994,539	5,147,083	70,599,560
K N Energy, Inc.	528,433	450,233	544,815	633,519	308,065	406,633	502,348	491,749	425,931	530,048	355,080	404,363	5,581,217
Lone Star Gas Co.	0	0	0	0	0	0	0	0	0	0	0	0	0
Mississippi River Trans. Corp.	276,892	268,025	255,062	261,048	326,949	173,619	253,129	232,848	272,865	310,458	324,688	314,848	3,270,431
Natural Gas P/L Co. of America	26,386,806	48,977,604	18,710,606	23,943,224	14,323,063	20,137,766	19,375,615	9,292,960	9,033,897	19,387,717	16,456,332	26,323,176	252,348,766
Northern Natural Gas Co.	16,176,509	13,722,168	12,397,701	15,429,446	5,174,357	4,623,940	6,030,895	13,351,062	12,110,394	15,251,880	10,715,847	17,162,969	142,147,168
Panhandle Eastern P/L Co.	3,598,211	3,565,894	2,343,329	2,357,775	1,323,259	1,510,270	1,728,411	411,023	2,127,890	2,904,944	3,636,986	4,393,978	29,901,970
Phillips 66 Natural Gas Co.	204,148	190,212	214,823	222,417	242,131	223,282	225,936	215,268	220,085	233,593	220,974	217,904	2,630,773
Southern Natural Gas Co.	685,972	566,436	856,346	822,602	759,366	746,015	643,639	714,338	621,786	656,047	690,123	773,995	8,536,665
Tennessee Gas P/L Co. a Div. of Tenneco, Inc.	21,275,729	20,796,858	21,438,424	20,109,993	18,837,287	18,791,432	21,883,395	20,216,319	22,513,179	28,104,007	23,574,182	36,609,528	274,150,333
Texas Eastern Gas P/L Co.	14,082,885	11,309,026	11,106,685	10,450,689	10,011,834	9,346,724	9,324,358	10,644,733	10,157,386	12,447,935	9,347,404	9,497,367	127,727,026
Texas Gas Trans. Corp.	3,871,813	4,241,058	3,893,836	4,021,122	3,754,385	3,556,328	2,799,835	3,293,124	2,301,745	2,999,123	3,640,522	3,782,708	42,155,599
Transcontinental Gas P/L Corp.	29,671,735	24,952,447	21,608,095	23,211,152	19,815,243	18,148,125	23,507,453	22,887,425	21,134,799	25,844,236	20,824,320	24,402,385	276,007,415
Transwestern P/L Co.	5,916,323	4,133,684	5,876,931	3,593,686	3,500,422	3,732,849	3,164,222	4,242,643	3,830,320	4,114,621	3,689,499	8,062,661	53,857,861
Trunkline Gas Co.	7,060,615	7,309,818	6,637,354	6,027,207	5,770,856	4,114,125	2,591,847	2,465,119	2,925,044	5,731,318	8,333,013	6,374,017	65,340,333
United Gas P/L Co.	6,553,576	5,405,254	9,835,751	103,556,634	13,385,866	8,340,833	7,455,280	2,249,763	12,103,290	18,159,955	8,480,970	11,666,035	207,193,207
Valero Trans. Co.	56,903	46,557	47,980	40,769	31,270	22,178	7,436	6,637	8,917	4,272	0	0	272,919
Western Gas Interstate Co.	18,478	13,089	11,963	12,778	16,686	100	810	53	0	0	0	536	74,493
Williams Natural Gas Co.	1,971,968	1,179,283	1,076,758	479,114	974,454	855,417	1,274,866	709,588	1,416,835	2,523,582	886,614	1,138,114	14,486,593
TOTAL	162,813,134	171,252,505	143,166,502	236,104,413	119,768,281	112,859,059	122,306,623	112,333,612	116,741,617	156,498,129	133,271,375	168,735,336	1,755,850,586

TABLE 18

VOLUME OF NATURAL GAS IN UNDERGROUND STORAGE RESERVOIRS IN TEXAS - YEAR 1987

(Reported in MCF)

Month	MCF	Month	MCF	Month	MCF	Month	MCF
Jan.	301,233,304	April	304,499,220	July	302,291,811	Oct.	305,966,747
Feb.	299,062,227	May	315,422,450	Aug.	314,465,125	Nov.	314,977,622
Mar.	298,133,529	June	316,807,749	Sept.	305,306,508	Dec.	311,891,248

NOTE: Figures quoted are volumes reported at the end of each month.

TABLE 19

COMPLETIONS, NEW HOLES DRILLED, AND HOLES PLUGGED
FOR THE YEAR 1987

	STATE TOTALS			ACTIVITY BY DISTRICT FOR 1987											
	1987	1986	1985	01	02	03	04	05	06	7B	7C	08	8A	09	10
COMPLETIONS															
Oil Discovery	300	411	686	10	23	53	52	4	22	41	21	13	33	21	7
Oil Existing Field	7,027	9,962	15,857	975	197	755	202	208	251	786	358	1,342	788	921	244
Oil Completions - Total	7,327	10,373	16,543	985	220	808	254	212	273	827	379	1,355	821	942	251
Gas Discovery	505	709	1,083	21	113	84	182	5	30	30	15	7	0	5	13
Gas Existing Field	2,037	2,325	3,522	44	250	240	560	65	211	295	119	43	3	74	133
Gas Completions - Total	2,542	3,034	4,605	65	363	324	742	70	241	325	134	50	3	79	146
Service Completions - Total	733	1,029	1,119	12	19	32	29	29	18	88	30	152	184	119	21
TOTAL COMPLETIONS	10,602	14,436	22,267	1,062	602	1,164	1,025	311	532	1,240	543	1,557	1,008	1,140	418
NEW HOLES DRILLED															
Oil Discovery	271	371	601	10	18	53	34	1	20	43	20	14	29	22	7
Oil Existing Field	6,243	9,222	14,895	929	116	590	144	202	210	767	323	1,181	726	825	230
Oil Holes - Total	6,514	9,593	15,496	939	134	643	178	203	230	810	343	1,195	755	847	237
Gas Discovery	368	543	901	18	64	45	152	3	21	28	11	3	0	5	18
Gas Existing Field	1,493	1,778	2,445	27	85	80	481	54	172	249	105	21	2	67	150
Gas Holes - Total	1,861	2,321	3,346	45	149	125	633	57	193	277	116	24	2	72	168
Service Holes - Total	718	1,073	1,124	18	11	26	27	29	17	108	29	150	156	116	31
Dry Wildcat	1,828	2,799	3,041	143	239	181	206	67	132	286	132	53	157	185	47
Dry Existing Field	1,424	2,501	2,935	153	28	135	42	118	88	255	91	42	88	347	37
Dry Holes - Total	3,252	5,300	5,976	296	267	316	248	185	220	541	223	95	245	532	84
TOTAL NEW HOLES DRILLED	12,345	18,287	25,942	1,298	561	1,110	1,086	474	660	1,736	711	1,464	1,158	1,567	520
HOLES PLUGGED															
Oil	6,708	7,585	6,015	496	197	914	646	353	378	851	333	925	326	1,098	191
Gas	1,675	1,752	1,828	46	262	305	418	28	84	261	98	41	13	55	64
Service	1,454	781	574	18	30	62	13	186	85	281	43	338	130	168	100
Dry	3,349	5,333	6,062	125	252	315	236	183	194	849	223	125	250	514	83
TOTAL HOLES PLUGGED	13,186	15,451	14,479	685	741	1,596	1,313	750	741	2,242	697	1,429	719	1,835	438

Note: TOTAL COMPLETIONS include 29 dual oil, 77 dual gas and 1 triple gas.

TABLE 20

DRILLING APPLICATION SUMMARY
FOR THE YEAR 1987

		STATE TOTALS			ACTIVITY BY DISTRICT FOR 1987											
		1987	1986	1985	01	02	03	04	05	06	7B	7C	08	8A	09	10
REGULAR DRILLING APPLICATIONS	Drill	10,691	10,853	23,267	875	453	922	780	316	502	1,843	746	1,387	1,052	1,456	359
	Deepen	400	460	605	22	66	47	99	4	20	29	12	48	14	24	15
	Plugback	1,922	1,931	2,488	47	331	302	542	20	80	122	77	220	45	92	44
	Service	608	519	614	8	22	14	22	6	27	55	23	204	175	48	4
	Amended	1,676	2,131	3,904	71	133	220	222	65	152	209	99	171	88	187	59
	TOTAL	15,297	15,894	30,878	1,023	1,005	1,505	1,665	411	781	2,258	957	2,030	1,374	1,807	481
MISCELLANEOUS DRILLING APPLICATIONS	Core	5	13	2	0	0	0	0	0	0	1	0	4	0	0	0
	Sulfur	98	72	23	0	0	0	0	0	0	0	0	98	0	0	0
	Other*	14	9	10	1	0	1	0	1	3	0	0	4	0	1	3
	TOTAL	117	94	35	1	0	1	0	1	3	1	0	106	0	1	3
RULE 37 FILED	Drill	1,421	1,324	2,534	60	99	205	65	45	126	67	98	256	185	135	80
	Deepen	100	107	113	8	25	23	21	1	2	1	1	9	5	4	0
	Plugback	326	341	455	3	61	103	68	14	14	9	8	32	7	6	1
	TOTAL	1,847	1,772	3,102	71	185	331	154	60	142	77	107	297	197	145	81
RULE 37 GRANTED	Drill	1,129	1,215	2,369	48	73	152	50	30	103	52	94	210	146	117	54
	Deepen	103	97	133	4	25	28	20	1	0	2	2	9	4	8	0
	Plugback	310	328	462	2	64	102	62	13	11	7	5	31	4	7	2
	TOTAL	1,542	1,640	2,964	54	162	282	132	44	114	61	101	250	154	132	56
RULE 37 DENIED	TOTAL	1	13	6	0	0	1	0	0	0	0	0	0	0	0	0

Note: TOTAL REGULAR plus TOTAL MISCELLANEOUS plus RULE 37 FILED equals the total of all drilling applications.

* Includes 1 stratigraphic test, 1 brine/LP storage, 1 salt core test, 5 brine, 2 seismic equipment test, 1 gas storage, 1 tool test, and 2 gas condensate.

TABLE 21

REFINERY INPUT - RUNS TO STILLS AND/OR BLENDS FOR YEAR 1987

(Barrels)

Name of Material	January	February	March	April	May	June	July	August	September	October	November	December	Gross Total	% Input	FOR 1986 COMPARISON Gross Total	% Input
Propane	94,807	97,779	104,186	91,270	106,699	92,302	115,789	96,223	96,252	112,441	118,379	136,491	1,262,618	0.07923	1,164,996	0.07158
Butane	3,188,009	2,499,986	1,975,521	2,024,157	1,925,224	2,052,612	1,835,613	1,820,976	1,953,446	2,665,175	2,870,320	3,414,588	28,225,627	1.77114	29,976,240	1.84175
Butane - Propane	206,225	185,945	150,568	54,035	238,170	173,328	133,624	143,195	147,812	97,503	130,008	95,007	1,755,420	0.11015	2,033,123	0.12492
Motor Gasoline	7,358,294	4,788,094	6,141,224	7,774,889	8,052,373	7,638,756	7,990,152	7,917,965	7,739,176	7,842,464	6,709,703	8,282,391	88,235,481	5.53673	65,010,649	3.99428
Kerosene	481,448	353,686	323,830	333,344	361,040	205,147	467,870	1,121,367	302,307	430,405	508,400	517,640	5,406,484	0.33925	5,756,180	0.35366
Home Heating Oil	101,134	116,641	0	3,927	6,463	3,007	1,966	3,565	0	372	3,124	5,402	245,601	0.01541	317,480	0.01951
Diesel Fuel	226,038	355,478	180,877	214,373	110,019	343,532	253,980	172,473	118,569	1,090	185,424	119,805	2,281,658	0.14317	2,986,172	0.18347
Other Middle Distillates	713,076	914,239	359,816	1,539,269	713,991	830,412	707,519	473,016	750,519	1,401,064	717,324	608,587	9,728,832	0.61048	7,598,077	0.46683
Aviation Gasoline	461	672	715	4,802	909	288	3,693	444	5,412	3,548	371	18,703	40,018	0.00251	818,382	0.05028
Kerosene - Jet Fuel	5,936	16,194	11,787	12,702	18,532	38,299	47,338	16,102	17,365	18,249	19,824	18,505	240,833	0.01511	153,394	0.00942
Naptha - Jet Fuel	77,874	0	55,895	205,385	17,179	4	34	2,494	10	30,862	17,882	14	407,633	0.02558	78,851	0.00484
Fuel Oil #4 For Utility Use	0	0	0	7,443	0	0	0	3,199	705	7	0	0	11,354	0.00071	637	0.00004
Fuel Oils #5, #6 For Utility Use	0	0	0	0	0	0	0	0	0	0	5,036	0	5,036	0.00032	17	0.00000
Fuel Oil #4 For Non-Utility Use	287,169	333,451	822,939	611,622	587,351	669,413	665,728	416,117	737,968	620,433	578,590	775,585	7,106,366	0.44592	7,908,225	0.48588
Fuel Oils #5, #6 For Non-Utility Use	56,602	63,003	97,673	94,839	27,247	160,792	320,828	142,851	42,960	33,960	329,364	37,754	1,407,873	0.08834	537,819	0.03304
Bunker C	16,759	0	51,980	0	0	0	105,677	18,124	8,797	0	0	3,976	205,313	0.01288	268,688	0.01651
Navy Special	0	0	0	0	0	0	0	0	0	0	0	0	0	0.00000	0	0.00000
Other Residual Fuels	776,960	1,859,819	1,688,982	2,561,503	2,253,580	2,089,462	2,279,416	1,831,515	1,733,706	2,189,452	1,894,390	2,253,271	23,412,056	1.46909	22,075,675	1.35634
Petrochemical Feedstocks	4,568,861	3,725,178	4,056,291	4,100,133	4,615,366	4,590,617	4,333,963	4,875,124	4,456,311	4,669,350	4,657,414	3,849,382	52,497,990	3.29422	56,804,040	3.49006
Lubricants	14	53	292	7	0	184	16	1,602	0	12	57	29	2,266	0.00014	68,066	0.00418
Special Napthas	5,210	12,756	4,385	6,871	7,889	12,903	944	34	69,547	416,698	48,802	0	586,039	0.03677	151,288	0.00930
Solvent Products	0	0	0	0	0	0	125	386	0	0	0	0	511	0.00003	4,228	0.00026
Miscellaneous	9,633,579	8,245,185	10,854,332	13,003,507	13,289,529	14,177,804	12,586,176	11,461,551	12,881,065	11,413,307	11,021,941	13,536,594	142,104,570	8.91699	153,628,610	9.43901
Crude Oil	106,220,738	91,613,999	101,521,851	93,741,409	102,777,523	104,538,359	110,805,131	107,621,058	100,881,015	103,602,533	102,656,300	102,489,006	1,228,468,922	77.08580	1,270,252,415	78.04483
TOTALS	134,019,194	115,182,158	128,403,144	126,385,487	135,109,084	137,617,221	142,655,582	138,139,381	131,942,942	135,548,925	132,472,653	136,162,730	1,593,638,501	100.00000	1,627,593,252	100.00000

Note: Percent totals may not equal sum of components due to independent rounding.

TABLE 22

REFINERY OUTPUT - PRODUCTS MANUFACTURED AND PERCENT OF TOTAL INPUT FOR YEAR 1987

(Barrels)

Name of Material	January	February	March	April	May	June	July	August	September	October	November	December	Gross Total	% Input	FOR 1986 COMPARISON Gross Total	FOR 1986 COMPARISON % Input
Propane	3,941,023	3,446,496	4,187,424	3,974,338	4,133,484	3,954,125	4,510,156	4,036,341	4,067,333	4,140,020	4,355,410	4,020,672	48,766,822	3.06009	48,990,721	3.01001
Butane	1,209,364	1,287,706	1,900,840	1,683,375	2,075,652	1,747,803	2,387,183	2,462,771	2,186,776	1,584,039	1,053,333	1,245,407	20,824,249	1.30671	22,434,079	1.37836
Butane - Propane	227,167	132,022	189,520	231,274	184,199	222,555	217,399	231,067	208,917	241,748	290,396	317,542	2,693,806	0.16903	2,971,643	0.18258
Motor Gasoline	61,058,035	53,639,026	59,096,429	60,347,397	64,015,897	65,062,341	65,658,077	63,188,248	61,506,681	62,627,923	60,326,866	61,169,970	737,696,890	46.29010	733,182,529	45.04704
Kerosene	1,886,160	1,422,805	1,371,110	1,088,654	1,204,194	1,292,826	1,572,985	1,969,235	1,543,800	1,539,415	1,794,322	1,953,240	18,638,746	1.16957	21,718,407	1.33439
Home Heating Oil	11,824,491	9,102,747	7,051,460	8,266,074	8,656,003	8,529,907	9,955,124	9,477,263	9,504,539	10,527,868	11,812,628	14,973,664	119,681,768	7.50997	136,094,623	8.36171
Diesel Fuel	10,036,110	8,339,917	10,329,283	8,770,347	10,137,612	9,997,196	10,118,775	9,877,450	10,340,754	9,918,757	10,784,281	9,551,969	118,202,451	7.41714	119,847,124	7.36346
Other Middle Distillates	3,173,519	2,255,227	3,070,754	2,462,450	2,604,313	2,749,197	2,885,898	3,560,685	3,316,960	3,502,280	2,605,100	3,125,251	35,311,634	2.21579	35,053,898	2.15373
Aviation Gasoline	431,770	212,589	290,286	186,328	310,234	525,132	320,073	446,772	410,412	351,668	172,743	182,403	3,840,410	0.24098	4,395,072	0.27004
Kerosene - Jet Fuel	8,331,467	7,825,874	8,551,853	7,357,362	8,101,992	7,292,977	8,847,825	9,383,400	8,381,233	9,122,792	8,365,056	7,509,579	99,071,410	6.21668	104,637,312	6.42896
Naptha - Jet Fuel	2,374,475	1,821,017	2,235,486	2,027,459	1,847,778	2,003,194	2,147,183	2,576,114	2,408,019	2,704,504	2,107,373	2,049,089	26,301,691	1.65042	27,148,715	1.66803
Fuel Oil #4 For Utility Use	11,317	6,141	9,878	0	4,256	3,163	34	0	0	0	2	5,975	40,766	0.00256	162,698	0.01000
Fuel Oils #5, #6 For Utility Use	219,922	183,676	143,784	77,331	80,637	63,146	56,677	73,308	70,767	49,953	71,937	64,873	1,156,011	0.07254	1,885,297	0.11583
Fuel Oil #4 For Non-Utility Use	202,439	181,936	206,814	216,440	242,002	234,072	212,705	219,962	218,744	213,238	191,887	165,227	2,505,466	0.15722	2,932,227	0.18016
Fuel Oils #5, #6 For Non-Utility Use.	2,592,456	1,738,465	1,543,418	2,200,156	3,007,921	3,077,944	2,952,319	2,815,821	2,474,312	2,733,655	2,393,850	1,916,812	29,447,129	1.84779	29,685,498	1.82389
Bunker C	1,461,440	1,094,088	1,229,219	1,179,270	1,040,606	1,327,869	1,072,517	1,128,975	1,536,178	1,555,714	1,592,217	1,786,109	16,004,202	1.00426	11,996,356	0.73706
Navy Special	0	0	0	0	0	0	0	75,949	0	0	0	0	75,949	0.00477	0	0.00000
Other Residual Fuels	2,768,687	2,071,670	2,546,773	2,465,047	2,630,613	2,956,836	3,661,031	2,251,836	2,719,725	2,726,234	2,937,116	3,144,666	32,880,234	2.06322	33,944,531	2.08557
Petrochemical Feedstocks	7,558,315	6,742,239	6,643,206	8,642,148	9,010,376	8,511,525	8,718,992	7,273,989	7,280,739	6,992,612	2,988,916	6,434,888	86,797,945	5.44653	90,314,071	5.54893
Lubricants	1,580,315	1,635,689	1,751,853	2,015,509	1,929,986	1,831,285	1,811,816	1,774,944	2,324,946	2,311,058	2,446,946	1,163,874	22,578,221	1.41677	20,842,721	1.28059
Special Napthas	385,965	455,017	588,095	357,648	319,184	311,017	404,669	416,734	409,412	403,638	401,430	400,987	4,853,796	0.30457	4,990,564	0.30662
Solvent Products	1,138,994	1,140,780	1,344,179	1,059,807	1,427,364	1,332,597	1,293,992	1,103,387	1,228,763	1,665,108	1,280,849	1,127,092	15,142,912	0.95021	12,234,178	0.75167
Miscellaneous	12,046,781	11,294,370	14,481,906	12,976,696	12,415,214	12,681,457	13,978,347	13,984,238	11,247,536	12,051,322	13,165,823	13,327,464	153,651,154	9.64153	169,884,214	10.43776
Crude Oil	0	0	0	0	0	0	0	0	0	0	0	0	0	0.00000	0	0.00000
Processing Loss	-441,018	-847,339	-360,426	-1,199,623	-270,433	1,909,057	-128,195	-189,108	-1,443,604	-1,414,621	1,334,172	525,977	-2,525,161	-0.00158	-7,753,226	-0.47636
TOTALS	134,019,194	115,182,158	128,403,144	126,385,487	135,109,084	137,617,221	142,655,582	138,139,381	131,942,942	135,548,925	132,472,653	136,162,730	1,593,638,501	100.00000	1,627,593,252	100.00000

Note: Percent totals may not equal sum of components due to independent rounding.

TABLE 23

REPORTED REFINED PRODUCTS IN STORAGE AT REFINERIES, TREATING PLANTS, TANK FARMS AND TERMINALS BY MONTH FOR THE YEAR 1987

(Barrels)

Name of Material	January	February	March	April	May	June	July	August	September	October	November	December	Total Stocks (except Lease Storage)
Propane	1,607,964	1,073,918	1,128,791	1,098,018	1,516,318	1,974,443	2,299,924	2,263,062	2,252,447	2,319,022	2,380,028	1,829,813	24,043,672
Butane	2,096,370	2,037,987	2,087,580	2,078,167	2,318,737	2,301,911	2,662,991	2,745,776	2,844,389	2,490,936	2,082,400	2,153,630	30,563,865
Butane - Propane	48,703	23,953	21,912	29,720	34,762	36,643	38,320	30,193	27,567	40,613	34,887	50,542	456,135
Motor Gasoline	20,817,179	24,897,033	23,913,984	21,956,309	20,684,633	21,723,245	20,681,677	19,921,299	20,650,360	20,924,759	21,371,955	20,383,798	278,607,908
Kerosene	865,409	928,736	844,656	983,139	1,077,429	1,145,529	1,129,182	1,057,784	1,170,388	912,371	1,095,430	886,882	13,226,117
Home Heating Oil	4,048,084	3,520,435	2,595,040	2,935,014	3,576,442	3,594,497	4,260,325	4,241,064	4,414,444	4,264,020	4,089,463	4,292,678	50,091,831
Diesel Fuel	3,233,363	3,290,108	3,474,091	3,016,524	3,296,857	3,781,738	3,464,967	3,013,355	3,419,676	2,958,233	3,263,634	3,187,553	42,865,066
Other Middle Distillates	3,543,964	3,023,205	3,612,011	3,176,789	3,398,795	3,306,227	3,730,787	4,259,458	4,398,597	3,249,803	3,279,848	3,367,825	46,078,096
Aviation Gasoline	569,224	524,058	498,554	364,543	271,076	410,878	245,824	331,219	398,656	392,938	353,830	344,385	4,951,009
Kerosene - Jet Fuel	2,886,748	3,566,615	3,299,970	2,869,398	3,130,836	2,570,347	3,251,356	3,549,830	3,479,850	3,097,417	3,903,703	3,236,482	42,093,908
Naptha - Jet Fuel	1,369,188	1,035,033	1,204,756	749,009	873,224	964,656	1,106,177	905,329	1,134,333	1,110,777	659,549	899,469	13,117,677
Fuel Oil #4 For Utility Use	9,573	9,768	12,506	3,425	6,061	7,835	7,869	4,670	3,965	3,958	3,960	3,340	84,799
Fuel Oils #5, #6 For Utility Use	68,119	62,643	72,397	47,895	41,770	68,102	53,094	117,900	93,615	46,692	53,935	73,451	852,707
Fuel Oil #4 For Non-Utility Use	166,014	14,499	284,753	56,356	519,253	475,309	463,934	517,779	413,515	241,618	452,800	97,914	4,167,678
Fuel Oils #5, #6 For Non-Utility Use	1,922,238	1,529,293	1,523,619	1,597,966	1,863,196	1,957,085	1,872,262	2,225,099	2,077,966	2,558,749	2,151,457	1,987,668	25,138,860
Bunker C	500,621	531,033	569,534	275,465	521,037	669,234	487,845	652,870	635,499	562,450	808,421	579,148	7,281,002
Navy Special	0	0	0	0	0	0	0	0	0	0	0	0	0
Other Residual Fuels	3,148,175	2,798,485	3,889,646	2,815,938	3,179,086	4,040,617	4,451,552	4,189,037	4,073,672	3,763,475	3,414,938	3,397,195	47,613,368
Petrochemical Feedstocks	2,835,691	3,292,140	3,082,203	3,736,682	3,748,756	3,715,913	4,130,573	4,000,178	3,691,237	3,906,757	4,017,630	3,650,483	47,938,816
Lubricants	4,512,532	4,338,530	4,255,578	4,112,887	3,657,926	3,448,541	3,496,412	3,358,501	3,829,872	4,045,712	4,495,145	3,983,789	51,031,837
Special Napthas	308,386	290,012	329,508	340,352	258,055	314,554	297,258	338,767	324,721	408,196	357,981	430,247	4,295,295
Solvent Products	829,182	897,733	1,000,542	902,377	898,594	987,285	1,028,564	1,020,921	1,122,348	1,126,771	1,007,893	921,546	12,772,320
Miscellaneous	25,346,718	27,519,444	30,020,869	27,391,102	27,146,787	27,284,638	26,192,945	28,164,613	26,070,295	26,014,835	27,246,300	24,040,571	348,632,062
TOTALS	80,733,445	85,204,661	87,722,500	80,537,075	82,019,630	84,779,227	85,353,838	86,908,704	86,527,412	84,440,102	86,525,187	79,798,409	1,095,904,028

TABLE 24

GASOLINE PLANTS IN TEXAS AS OF DECEMBER 31, 1987

SERIAL # / *TYPE / **DAILY MCF CAP.	OPERATOR NAME / *ADDRESS / **CITY ST ZIP	OPERATOR # / *COUNTY	PLANT NAME / *FIELDS
		DISTRICT 01	
04-0271 *GASOLINE ** 40,000	ARCO OIL & GAS CO. *RT. 1, BOX 134 **TAFT TX 78390	029340 *SAN PATRICIO	TAFT GAS PLANT *EAST WHITE POINT, INDIAN POINT, MIDWAY, NUECES BAY
04-1349 *GASOLINE ** 1,168	BENNETT, MILLS ESTATE *P.O. BOX 19642 **HOUSTON TX 77224	065280 *BROOKS	MILLS BENNETT REFRIGERATION *MILLS BENNETT (ALL SANDS)
04-1594 *GASOLINE ** 1,900	CABOT PETROLEUM CORPORATION *P. O. BOX 4703 **HOUSTON TX 77210	121932 *STARR	JAY SIMMONS CENTRAL FACILITIES *VARIOUS JAY SIMMONS & KELSEY, SOUTH FIELDS, EL STA
04-1575 *GASOLINE ** 80,000	CITIES SERVICE OIL & GAS CORP. *RT 2 BOX 111 D **ROBSTOWN TX 78380	154375 *NUECES	ROBSTOWN *BRAYTON, N MINNIE BOCK, AGUA DULCE, ET AL
04-3455 *GASOLINE ** 3,000	ENRON GAS PROCESSING COMPANY *BOX 1188 STE 401 **HOUSTON TX 77001	253195 *WEBB	ENCINAL *VARIOUS
04-1635 *GASOLINE ** 44,400	ENRON GAS PROCESSING COMPANY *BOX 1188 STE 401 **HOUSTON TX 77001	253195 *NUECES	ROBSTOWN *VARIOUS
04-1533 *GASOLINE ** 55,500	ENRON GAS PROCESSING COMPANY *BOX 1188 STE 401 **HOUSTON TX 77001	253195 *SAN PATRICIO	GREGORY *VARIOUS
04-1201 *GASOLINE **1,725,000	EXXON CORP. *P.O. BOX 4721 **HOUSTON TX 77210	257097 *KLEBERG	KING RANCH GAS PLANT *SEELIGSON
04-3542 *GASOLINE ** 35,000	EXXON CORP. *P.O. BOX 4721 **HOUSTON TX 77210	257097 *DUVAL	NE LOMA NOVIA DRIP & DEHY. STAT. *KOHLER, LUNDELL, DEJAY, LOMA NOVIA, ETC.
04-1544 *GASOLINE ** 180,000	EXXON CORP. *P.O. BOX 4721 **HOUSTON TX 77210	257097 *BROOKS	KELSEY GAS PLANT *KELSEY
04-1504 *GASOLINE ** 180,000	EXXON CORP. *P.O. BOX 4721 **HOUSTON TX 77210	257097 *KENEDY	SARITA GAS PLANT *SARITA
04-3526 *GASOLINE ** 5,000	GATHINGS-CANALES GAS REFRIG.PLAN *P.O. BOX 1226 **ALICE TX 78333	297144 *DUVAL	GATHINGS-CANALES GAS REFRIG. *CANALES

TABLE 24 - Continued

GASOLINE PLANTS IN TEXAS AS OF DECEMBER 31, 1987

SERIAL # / *TYPE / **DAILY MCF CAP.	OPERATOR NAME / *ADDRESS / **CITY ST ZIP	OPERATOR # / *COUNTY	PLANT NAME / *FIELDS
01-0558 *GASOLINE ** 5,000	LIQUID ENERGY CORPORATION *2201 TIMBERLOCH PL-THE WOODLAND **SPRING TX 77380	502760 *MILAM	ROCKDALE *VARIOUS
01-0487 *GASOLINE ** 12,000	PHILLIPS PETROLEUM COMPANY *BOX 1967-J.T. CROW **HOUSTON TX 77001	663680 *CALDWELL	LULING *SPILLER, DUNLAP, BRANYON, DARST, SALT FLAT
01-0575 *GASOLINE ** 500	SHELL WESTERN E&P INC. *P.O. DRAWER D **DEVINE TX 78016	774720 *FRIO	BIG FOOT MINI GAS PLANT *BIG FOOT
01-0319 *GASOLINE ** 22,000	SPG EXPLORATION, CORP. *100 N.E. LOOP 410, SUITE 1400 **SAN ANTONIO TX 78216	809650 *FRIO	MARTHA BERRY PLANT *WEST BIG FOOT & BIG FOOT
01-0457 *GASOLINE ** 33,660	SUN EXPL. & PROD. CO.-CORPUS *P O BOX 8993 **CORPUS CHRSTI TX 78412	829435 *DIMMIT	BIG WELLS GAS PLANT *BIG WELLS (SAN MIGUEL) & (SAN MIGUEL) LO. E.
01-0356 *GASOLINE ** 98,343	VALERO HYDROCARBONS COMPANY *P.O. BOX 500 % PRORATION DEPT. **SAN ANTONIO TX 78292	881285 *BEXAR	SAN MARTIN *VARIOUS
01-0224 *GASOLINE ** 23,080	WARREN PETROLEUM COMPANY *PO BOX 1589 **TULSA OK 74102	898000 *ATASCOSA	FASHING *FASHING
		DISTRICT 02	
02-0053 *GASOLINE ** 161,000	ALUMINUM CO. OF AMERICA *BLDG. 103 **POINT COMFORT TX 77978	016150 *CALHOUN	POINT COMFORT OPERATIONS *SEE ATTACHED DETAIL - ITEM NO. 1 (VARIOUS)
02-0091 *GASOLINE ** 90,000	ARCO OIL & GAS CO. *DRAWER U **GEORGE WEST TX 78022	029340 *LIVE OAK	NUECES RIVER *VARIOUS
02-0515 *GASOLINE ** 17,919	ENRON GAS PROCESSING COMPANY *BOX 1188 STE 401 **HOUSTON TX 77001	253195 *VICTORIA	VICTORIA *VARIOUS
02-0041 *GASOLINE ** 25,000	EXXON CORP. *P.O. BOX 4721 **HOUSTON TX 77210	257097 *CALHOUN	HEYSER *HEYSER

TABLE 24 - Continued

GASOLINE PLANTS IN TEXAS AS OF DECEMBER 31, 1987

SERIAL # / *TYPE / **DAILY MCF CAP.	OPERATOR NAME / *ADDRESS / **CITY ST ZIP	OPERATOR # / *COUNTY	PLANT NAME / *FIELDS
02-0042 *GASOLINE ** 235,000	EXXON CORP. *P.O. BOX 4721 **HOUSTON TX 77210	257097 *REFUGIO	TOM O'CONNOR GAS PLANT *TOM O'CONNOR
02-0746 *GASOLINE ** 700	FINA OIL & CHEMICAL COMPANY *FIRST CITY TOWER II, STE 1600 **CORPUS CHRSTI TX 78478	268321 *DE WITT	SOUTH COTTONWOOD CREEK PLANT *SOUTH COTTONWOOD CREEK
02-0607 *GASOLINE ** 31,899	GULF ENERGY GATH. & PROC. CORP. *P. O. BOX 32999 **SAN ANTONIO TX 78216	338092 *KARNES	RUNGE GAS PROCESSING PLANT *MCCASKILL
02-0608 *GASOLINE ** 29,442	HEWIT & DOUGHERTY *LAMBERT PLAZA **REFUGIO TX 78377	382870 *REFUGIO	LAMBERT GAS PRODUCTS PLANT *TOM O'CONNOR
02-0090 *GASOLINE ** 5,759	HEWIT & DOUGHERTY *LAMBERT PLAZA **REFUGIO TX 78377	382870 *REFUGIO	ROCHE *ROCHE
02-0167 *GASOLINE ** 45,000	HOUSTON PIPE LINE COMPANY *BOX 1188 **HOUSTON TX 77001	404550 *BEE	TULETA *VARIOUS
02-0541 *GASOLINE ** 4,500	KAMLOK, INC. *BOX 40262 **HOUSTON TX 77240	450125 *REFUGIO	REFUGIO GASOLINE PLANT *REFUGIO NEW
02-0723 *GASOLINE ** 20,000	LIQUID ENERGY CORPORATION *2201 TIMBERLOCH PL-THE WOODLAND **SPRING TX 77380	502760 *LIVE OAK	SCHREINER RANCH GAS PLANT *OAKVILLE / LIMES E.
02-0668 *GASOLINE ** 20,000	LIQUID ENERGY CORPORATION *2201 TIMBERLOCH PL-THE WOODLAND **SPRING TX 77380	502760 *LIVE OAK	LIVE OAK *CHARLINE
02-0681 *GASOLINE ** 12,350	LIVE OAK OPERATING PARTNERSHIP *6100 S. YALE, STE 1705 **TULSA OK 74136	504110 *LIVE OAK	LIVE OAK *VARIOUS
02-0183 *GASOLINE ** 175,000	MOBIL PRODUCING TX. & N.M. INC. *P. O. BOX 308 **VANDERBILT TX 77991	572550 *LAVACA	WILCOX *N/A
02-0130 *GASOLINE ** 158,225	MOBIL PRODUCING TX. & N.M. INC. *P. O. BOX 308 **VANDERBILT TX 77991	572550 *JACKSON	VANDERBILT GASOLINE PLANT *WEST RANCH

TABLE 24 - Continued

GASOLINE PLANTS IN TEXAS AS OF DECEMBER 31, 1987

SERIAL # / *TYPE / **DAILY MCF CAP.	OPERATOR NAME / *ADDRESS / **CITY ST ZIP	OPERATOR # / *COUNTY	PLANT NAME / *FIELDS
02-0558 *GASOLINE ** 5,007	PENNZOIL PRODUCING CO. *P. O. BOX 1119 **PORTLAND TX 78374	652370 *VICTORIA	EAST MCFADDIN *EAST MCFADDIN AND NORTH MCFADDIN (5808 & 5831)
02-0173 *GASOLINE ** 27,600	ROSEWOOD RESOURCES, INC. *200 CRESCENT COURT, STE 300 **DALLAS TX 75201	728874 *VICTORIA	GOHLKE COMPRESSOR PLANT *HELEN GOHLKE
02-0679 *GASOLINE ** 20,000	TEXACO PRODUCING INC. *P. O. BOX 3000 **TULSA OK 74102	844138 *LIVE OAK	GEORGE WEST PLANT *FANT & LIMES
02-0088 *GASOLINE ** 40,000	TEXACO PRODUCING INC. *P. O. BOX 8992 **CORPUS CHRSTI TX 78412	844138 *BEE	NORMANNA GASOLINE *NORMANNA & SOUTH TULETA WILCOX
02-0714 *GASOLINE ** 1,500	TONKAWA GAS PROCESSING CO. *P. O. BOX 4699 **CORPUS CHRSTI TX 78469	862150 *LIVE OAK	THREE RIVERS GAS PROCESSING PLT. *KARON, KITTLE WEST
02-0502 *GASOLINE ** 136,737	VALERO HYDROCARBONS COMPANY *P.O. BOX 500 % PRORATION DEPT. **SAN ANTONIO TX 78292	881285 *DE WITT	ARMSTRONG (GOHLKE JACKSON) *VARIOUS
		DISTRICT 03	
03-0378 *GASOLINE ** 62,914	AMOCO GAS COMPANY *BOX 2609 **TEXAS CITY TX 77590	020420 *GALVESTON	TEXAS CITY EXTRACTION PLANT *NOT APPLICABLE
03-0150 *GASOLINE ** 70,000	AMOCO PRODUCTION COMPANY *P.O. BOX 351 **ALVIN TX 77512	020425 *BRAZORIA	HASTINGS GASOLINE PLANT *HASTINGS, EAST; HASTINGS, WEST
03-0183 *GASOLINE ** 570,000	AMOCO PRODUCTION COMPANY *P.O. BOX 351 **ALVIN TX 77512	020425 *BRAZORIA	OLD OCEAN *OLD OCEAN
03-0047 *GASOLINE ** 18,000	ARCO OIL & GAS CO. *BOX 517 **SILSBEE TX 77656	029340 *LIBERTY	HULL GAS PLANT *MERCHANT AND HULL
03-0128 *GASOLINE ** 50,000	ARCO OIL & GAS CO.-SILSBEE *PO BOX 517 **SILSBEE TX 77656	029348 *HARDIN	SILSBEE GAS PLANT *SILSBEE

TABLE 24 - Continued

GASOLINE PLANTS IN TEXAS AS OF DECEMBER 31, 1987

SERIAL # / *TYPE / **DAILY MCF CAP.	OPERATOR NAME / *ADDRESS / **CITY ST ZIP	OPERATOR # / *COUNTY	PLANT NAME / *FIELDS
03-0719 *GASOLINE ** 0	CLAJON GAS COMPANY, L.P. *10 DESTA DR,600 CLAYDESTA TWR E **MIDLAND TX 79705	154792 *BURLESON	A & M *CALDWELL, GIDDINGS
03-0685 *GASOLINE ** 50,000	CLAJON GAS COMPANY, L.P. *500 N. FM 1604 EAST, STE 200 **SAN ANTONIO TX 78232	154792 *FAYETTE	LEAR (T.A.M.) *AUSTIN CHALK
03-0722 *GASOLINE ** 15,000	CLAJON GAS COMPANY, L.P. *10 DESTA DR,600 CLAYDESTA TWR E **MIDLAND TX 79705	154792 *FAYETTE	LA GRANGE *GIDDINGS, CALDWELL
03-0852 *GASOLINE ** 2,000	COASTAL GAS GATHERING CO. *P. O. BOX 820905 **HOUSTON TX 77282	161623 *HOUSTON	SOUTH MANIFOLD *FT. TRINIDAD, N.E.
03-0773 *GASOLINE ** 30,000	ENDEVCO NATURAL GAS COMPANY *8080 N. CENTRAL EXPWY, LB 47 **DALLAS TX 75206	251917 *BRAZORIA	BEAR WALLOW GASOLINE PLANT *VARIOUS
03-0770 *GASOLINE ** 30,000	ENDEVCO NATURAL GAS COMPANY *8080 N. CENTRAL EXPWY, LB 47 **DALLAS TX 75206	251917 *GRIMES	IOLA *VARIOUS
03-0041 *GASOLINE **1,260,000	EXXON CORP. *BOX 2443 **HOUSTON TX 77252	257097 *WALLER	KATY *KATY
03-0009 *GASOLINE ** 80,000	EXXON CORP. *P.O. BOX 4721 **HOUSTON TX 77210	257097 *HARRIS	TOMBALL GAS PLANT *TOMBALL
03-0167 *GASOLINE ** 40,000	EXXON CORP. *BOX 2443 **HOUSTON TX 77252	257097 *FORT BEND	THOMPSON COMPRESSOR STATION *THOMPSON
03-0873 *GASOLINE ** 3,000	EXXON CORP. *P.O. BOX 4721 **HOUSTON TX 77210	257097 *ORANGE	SABINE LAKE GAS PLANT *SABINE LAKE
03-0022 *GASOLINE ** 200,000	EXXON CORP. *P.O. BOX 4721 **HOUSTON TX 77210	257097 *HARRIS	CLEAR LAKE GAS PLANT *CLEAR LAKE
03-0040 *GASOLINE ** 120,000	EXXON CORP. *BOX 2443 **HOUSTON TX 77252	257097 *MONTGOMERY	CONROE GAS PLANT *CONROE AND CONROE TOWNSITE

TABLE 24 - Continued

GASOLINE PLANTS IN TEXAS AS OF DECEMBER 31, 1987

SERIAL # / *TYPE / **DAILY MCF CAP.	OPERATOR NAME / *ADDRESS / **CITY ST ZIP	OPERATOR # / *COUNTY	PLANT NAME / *FIELDS
03-0088 *GASOLINE ** 275,000	EXXON CORP. *P.O. BOX 4721 **HOUSTON TX 77210	257097 *CHAMBERS	ANAHUAC GAS PLANT *ANAHUAC
03-0900 *GASOLINE ** 2,800	GARDNER OPERATING SERVICES *P.O. BOX 353 **BRYAN TX 77806	294645 *BRAZOS	SANDY POINT PLANT *KURTEN-GEORGETOWN, KURTEN-BUDA
03-0614 *GASOLINE ** 5,000	HOUSTON OIL & MINERALS CORP. *P.O. BOX 2888 **HOUSTON TX 77001	403715 *LEE	GIDDINGS *GIDDINGS
03-0518 *GASOLINE ** 150,000	HOUSTON OIL & MINERALS CORP. *P.O. BOX 2888 **HOUSTON TX 77001	403715 *GALVESTON	SMITH POINT DRIP & EXTRACTION *NORTH POINT BOLIVAR, HALF MOON SHOAL & BAFFLE POIN
03-0289 *GASOLINE ** 4,504	HUBER, J. M., CORPORATION *2000 WEST LOOP SOUTH **HOUSTON TX 77027	408850 *MATAGORDA	WEST LUCKY GLYCOL UNIT *WEST LUCKY
03-0760 *GASOLINE ** 20,000	LIQUID ENERGY CORPORATION *2201 TIMBERLOCH PL-THE WOODLAND **SPRING TX 77380	502760 *JEFFERSON	GUM ISLAND *GUM ISLAND FIELD
03-0543 *GASOLINE ** 15,000	LIQUID ENERGY CORPORATION *2201 TIMBERLOCH PL-THE WOODLAND **SPRING TX 77380	502760 *GALVESTON	GALVESTON *VARIOUS
03-0544 *GASOLINE ** 20,000	LIQUID ENERGY CORPORATION *2201 TIMBERLOCH PL-THE WOODLAND **SPRING TX 77380	502760 *POLK	SEVEN OAKS PLANT *VARIOUS
03-0725 *GASOLINE ** 75,000	LIQUID ENERGY CORPORATION *2201 TIMBERLOCH PL-THE WOODLAND **SPRING TX 77380	502760 *JEFFERSON	WINNIE *VARIOUS
03-0736 *GASOLINE ** 5,000	LIQUID ENERGY CORPORATION *2201 TIMBERLOCH PL-THE WOODLAND **SPRING TX 77380	502760 *MADISON	MADISONVILLE *NORTH ZULCH
03-0761 *GASOLINE ** 10,000	LIQUID ENERGY CORPORATION *2201 TIMBERLOCH PL-THE WOODLAND **SPRING TX 77380	502760 *JEFFERSON	PORT ARTHUR *TX SCHOOL LAND BOARD BLOCK 14L
03-0831 *GASOLINE ** 15,000	LIQUID ENERGY CORPORATION *2201 TIMBERLOCH PL-THE WOODLAND **SPRING TX 77380	502760 *BRAZOS	BRYAN-HICKS *VARIOUS

TABLE 24 - Continued

GASOLINE PLANTS IN TEXAS AS OF DECEMBER 31, 1987

SERIAL # / *TYPE / **DAILY MCF CAP.	OPERATOR NAME / *ADDRESS / **CITY ST ZIP	OPERATOR # / *COUNTY	PLANT NAME / *FIELDS
03-0848 *GASOLINE ** 5,000	LIQUID ENERGY CORPORATION *2201 TIMBERLOCH PL-THE WOODLAND **SPRING TX 77380	502760 *BRAZOS	WELLBORN GAS PLANT *BRYAN WOODBRIME & BUDA
03-0276 *GASOLINE ** 150,000	MARATHON OIL COMPANY *P. O. BOX 277 **MARKHAM TX 77456	525380 *MATAGORDA	MARKHAM GAS PLANT *NORTH MARKHAM-NORTH BAY CITY
03-0864 *GASOLINE ** 2,000	MATADOR PIPELINE, LTD. *P. O. BOX 45872 **HOUSTON TX 77245	533015 *HARDIN	BASHARA COMPRESSOR STATION *SARATOGA
03-0865 *GASOLINE ** 1,000	MIDAS PIPELINE CORP. *P.O. BOX 45872 **HOUSTON TX 77245	564645 *HARDIN	SARATOGA DEHY. UNIT #1 *NEW BATSON & SARATOGA
03-0005 *GASOLINE ** 68,500	MOBIL PRODUCING TX. & N.M. INC. *RT. 4 BOX 199 **DAYTON TX 77535	572550 *MONTGOMERY	LAKE CREEK COMPRESSOR PLANT *LAKE CREEK AND PINEHURST
03-0700 *GASOLINE ** 1,500	NATURAL RESOURCE MANAGEMENT CORP *2121 SAN JACINTO ST, STE 2600 **DALLAS TX 75201	601008 *LEON	OSR-HALLIDAY UNIT LPG *HALLIDAY (WOODBINE)
03-0221 *GASOLINE ** 16,000	OSBORN,W.B. OIL & GAS OPERATIONS *P.O. BOX 8C **SAN ANTONIO TX 78217	627929 *JEFFERSON	AMELIA COMPRESSOR *AMELIA
03-0746 *GASOLINE ** 1,500	PECOS PIPELINE & PRODUCING CO. *1717 ST. JAMES PLACE, STE. 200 **HOUSTON TX 77056	649255 *MADISON	MIDWAY *MADLEON
03-0647 *GASOLINE ** 40,000	PERRY PIPELINE COMPANY, INC. *P. O. BOX 568 **GIDDINGS TX 78942	656850 *LEE	PERRY LAGRANGE *GIDDINGS
03-0067 *GASOLINE ** 24,083	PHILLIPS PETROLEUM COMPANY *BOX 1967-J.T. CROW **HOUSTON TX 77001	663680 *BRAZORIA	BRAZORIA *CHOCOLATE BAYOU,ALTA LOMA & HITCHCOCK AREAS
03-0703 *GASOLINE ** 22,782	PHILLIPS PETROLEUM COMPANY *BOX 1967-J.T. CROW **HOUSTON TX 77001	663680 *FAYETTE	GIDDINGS *GIDDINGS
03-0830 *GASOLINE ** 0	PHILLIPS PETROLEUM COMPANY *BOX 1967-J.T. CROW **HOUSTON TX 77001	663680 *FAYETTE	QUARRY *GIDDINGS (AUSTIN CHALK)

TABLE 24 - Continued

GASOLINE PLANTS IN TEXAS AS OF DECEMBER 31, 1987

SERIAL # / *TYPE / **DAILY MCF CAP.	OPERATOR NAME / *ADDRESS / **CITY ST ZIP	OPERATOR # / *COUNTY	PLANT NAME / *FIELDS
03-0682 *GASOLINE ** 3,500	SAMEDAN OIL CORPORATION *12600 NORTHBOROUGH#250-ED HUFF. **HOUSTON TX 77067	744600 *HOUSTON	SAMEDAN OIL CORP. GAS PROCESS. *FT. TRINIDAD, EAST (DEXTER C) AND NE (GEORGETOWN)
03-0741 *GASOLINE ** 250,000	SEAGULL PROCESSING COMPANY *1001 FANNIN, STE 1700 **HOUSTON TX 77002	761726 *MATAGORDA	MATAGORDA GAS PLANT *CAVALLO
03-0345 *GASOLINE ** 250,000	SHELL WESTERN E&P INC. *P. O. BOX 170 **SHERIDAN TX 77475	774720 *COLORADO	HOUSTON CENTRAL PLANT *SHERIDAN, PROVIDENT CITY, GOHLKE, BRUSHY CREEK, GA
03-0145 *GASOLINE ** 5,000	TGE COMPANY *4615 S. W. FREEWAY, STE 1015 **HOUSTON TX 77027	833880 *MADISON	MADISONVILLE *MADISONVILLE
03-0240 *GASOLINE ** 100,000	TENNECO OIL CO. *P. O. BOX 2511 **HOUSTON TX 77001	841500 *COLORADO	CHESTERVILLE *GLASCOCK CHESTERVILLE, NEW ULM, ORANGE HILL
03-0197 *GASOLINE ** 3,000	TEXACO INC. *P. O. BOX 3000 **TULSA OK 74102	844110 *HARRIS	HUMBLE GAS PROCESSING PLANT *HUMBLE
03-0281 *GASOLINE ** 22,987	TEXACO INC. *P O BOX 8992 **CORPUS CHRSTI TX 78412	844110 *MATAGORDA	BLESSING GASOLINE PLANT *BLESSING & GANADO
03-0764 *GASOLINE ** 60,000	TEXACO PRODUCING INC. *P. O. BOX 3000 **TULSA OK 74102	844138 *BURLESON	BURLESON GAS PROCESSING PLANT *CALDWELL
03-0206 *GASOLINE ** 32,000	TEXACO PRODUCING INC. *P. O. BOX 8992 **CORPUS CHRSTI TX 78412	844138 *WHARTON	WEST BERNARD GASOLINE PLANT *WEST BERNARD
03-0216 *GASOLINE ** 11,000	TEXACO PRODUCING INC. *P. O. BOX 8992 **CORPUS CHRSTI TX 78412	844138 *MATAGORDA	BAY CITY BOOSTER STATION *BAY CITY
03-0447 *GASOLINE ** 2,000	TEXAS SOUTHEASTERN GAS CO. *P O BOX 39 **BELLVILLE TX 77418	848015 *AUSTIN	RACCOON BEND *RACCOON BEND
03-0943 *GASOLINE ** 200,000	TOMBALL GAS LIQUIDS, INC. *24950 STUEBNER AIRLINE RD. **TOMBALL TX 77375	861755 *BRAZOS	BURKHART *NORTH BRYAN

TABLE 24 - Continued

GASOLINE PLANTS IN TEXAS AS OF DECEMBER 31, 1987

SERIAL # / *TYPE / **DAILY MCF CAP.	OPERATOR NAME / *ADDRESS / **CITY ST ZIP	OPERATOR # / *COUNTY	PLANT NAME / *FIELDS
03-0293 *GASOLINE ** 30,000	UNION EXPL. PARTNERS, LTD. *P. O. BOX 607 **VAN TX 75790	876352 *HOUSTON	FORT TRINIDAD *FORT TRINIDAD
03-0753 *GASOLINE ** 35,000	UNION PACIFIC RESOURCES COMPANY *RT 7 BOX 75 **BRYAN TX 77803	876645 *BRAZOS	BRYAN GAS PLANT *GIDDINGS
03-0699 *GASOLINE ** 20,000	UNION PACIFIC RESOURCES COMPANY *RT 7 BOX 75 **BRYAN TX 77803	876645 *BURLESON	LYONS GAS PLANT *GIDDINGS
03-0038 *GASOLINE ** 62,000	UNION PACIFIC RESOURCES COMPANY *RT 4 BOX 260 **CONROE TX 77302	876645 *MONTGOMERY	CONROE GAS PLANT *CONROE
03-0699 *GASOLINE ** 10,000	UNION PACIFIC RESOURCES COMPANY *RT 7 BOX 75 **BRYAN TX 77803	876645 *BURLESON	TUNIS GAS PLANT *GIDDINGS
03-0841 *GASOLINE ** 20,000	UNION TEXAS PRODUCTS CORPORATION *P O BOX 2120 **HOUSTON TX 77252	877066 *HARDIN	EAST SOUR LAKE *EAST SOUR LAKE
03-0342 *GASOLINE ** 22,531	UNITED TEXAS TRANSMISSION CO. *P.O. BOX 4758 **HOUSTON TX 77210	877700 *CHAMBERS	GALVESTON BAY *GALVESTON BAY
03-0953 *GASOLINE ** 3,000	VANGUARD-BRAZOS COUNTY PIPELINE *P.O. BOX 7474 **HOUSTON TX 77248	881760 *BRAZOS	WELLBORN COMPRESSOR STATION *BRYAN-WOODBINE
03-0397 *GASOLINE ** 13,000	WARREN PETROLEUM COMPANY *PO BOX 1589 **TULSA OK 74102	898000 *FORT BEND	MOORE'S ORCHARD *MOORE'S ORCHARD
03-0401 *GASOLINE ** 33,000	WARREN PETROLEUM COMPANY *PO BOX 1589 **TULSA OK 74102	898000 *JEFFERSON	FANNETT *FANNETT
		DISTRICT 04	
04-1136 *GASOLINE ** 67,000	ANCHOR GASOLINE CORP. *114 EAST FIFTH STREET **TULSA OK 74103	020587 *HIDALGO	TABASCO *TABASCO

TABLE 24 - Continued

GASOLINE PLANTS IN TEXAS AS OF DECEMBER 31, 1987

SERIAL # / *TYPE / **DAILY MCF CAP.	OPERATOR NAME / *ADDRESS / **CITY ST ZIP	OPERATOR # / *COUNTY	PLANT NAME / *FIELDS
04-0271 *GASOLINE ** 40,000	ARCO OIL & GAS CO. *RT. 1, BOX 134 **TAFT TX 78390	029340 *SAN PATRICIO	TAFT GAS PLANT *EAST WHITE POINT, INDIAN POINT, MIDWAY, NUECES BAY
04-1349 *GASOLINE ** 1,168	BENNETT, MILLS ESTATE *P.O. BOX 19642 **HOUSTON TX 77224	065280 *BROOKS	MILLS BENNETT REFRIGERATION *MILLS BENNETT (ALL SANDS)
04-1594 *GASOLINE ** 1,900	CABOT PETROLEUM CORPORATION *P. O. BOX 4703 **HOUSTON TX 77210	121932 *STARR	JAY SIMMONS CENTRAL FACILITIES *VARIOUS JAY SIMMONS & KELSEY, SOUTH FIELDS, EL STA
04-1575 *GASOLINE ** 80,000	CITIES SERVICE OIL & GAS CORP. *RT 2 BOX 111 D **ROBSTOWN TX 78380	154375 *NUECES	ROBSTOWN *BRAYTON, N MINNIE BOCK, AGUA DULCE, ET AL
04-3455 *GASOLINE ** 3,000	ENRON GAS PROCESSING COMPANY *BOX 1188 STE 401 **HOUSTON TX 77001	253195 *WEBB	ENCINAL *VARIOUS
04-1635 *GASOLINE ** 44,400	ENRON GAS PROCESSING COMPANY *BOX 1188 STE 401 **HOUSTON TX 77001	253195 *NUECES	ROBSTOWN *VARIOUS
04-1533 *GASOLINE ** 55,500	ENRON GAS PROCESSING COMPANY *BOX 1188 STE 401 **HOUSTON TX 77001	253195 *SAN PATRICIO	GREGORY *VARIOUS
04-1201 *GASOLINE **1,725,000	EXXON CORP. *P.O. BOX 4721 **HOUSTON TX 77210	257097 *KLEBERG	KING RANCH GAS PLANT *SEELIGSON
04-3542 *GASOLINE ** 35,000	EXXON CORP. *P.O. BOX 4721 **HOUSTON TX 77210	257097 *DUVAL	NE LOMA NOVIA DRIP & DEHY. STAT. *KOHLER, LUNDELL, DEJAY, LOMA NOVIA, ETC.
04-1544 *GASOLINE ** 180,000	EXXON CORP. *P.O. BOX 4721 **HOUSTON TX 77210	257097 *BROOKS	KELSEY GAS PLANT *KELSEY
04-1504 *GASOLINE ** 180,000	EXXON CORP. *P.O. BOX 4721 **HOUSTON TX 77210	257097 *KENEDY	SARITA GAS PLANT *SARITA
04-3526 *GASOLINE ** 5,000	GATHINGS-CANALES GAS REFRIG.PLAN *P.O. BOX 1226 **ALICE TX 78333	297144 *DUVAL	GATHINGS-CANALES GAS REFRIG. *CANALES

TABLE 24 - Continued

GASOLINE PLANTS IN TEXAS AS OF DECEMBER 31, 1987

SERIAL # / *TYPE / **DAILY MCF CAP.	OPERATOR NAME / *ADDRESS / **CITY ST ZIP	OPERATOR # / *COUNTY	PLANT NAME / *FIELDS
04-1629 *GASOLINE ** 38,000	GULF ENERGY GATH. & PROC. CORP. *P. O. BOX 32999 **SAN ANTONIO TX 78216	338092 *STARR	RIO GRANDE DRY BED PROCESSING PLT *ZAPATA-STARR CO
04-1381 *GASOLINE ** 45,000	MARATHON OIL COMPANY *P.O. BOX 53266 **LAFAYETTE LA 70505	525380 *SAN PATRICIO	WELDER GAS PLANT *PLYMOUTH, ROOKE & PORTILLA
04-3477 *GASOLINE ** 1,300	MOBIL PRODUCING TX. & N.M. INC. *P. O. BOX 220 **SINTON TX 78387	572550 *SAN PATRICIO	E. WHITE POINT CRYOGENIC PLANT *WHITE POINT, EAST
04-1122 *GASOLINE ** 15,000	MOBIL PRODUCING TX. & N.M. INC. *P. O. BOX 220 **SINTON TX 78387	572550 *SAN PATRICIO	PORTILLA ABSORPTION PLANT *PORTILLA AND SECTION TWO
04-1625 *GASOLINE ** 232,318	MOBIL PRODUCING TX. & N.M. INC. *RT 1 BOX 97 **FALFURRIAS TX 78355	572550 *JIM WELLS	LA GLORIA *LA GLORIA & TCB
04-1627 *GASOLINE ** 75,000	OXY CITIES SERVICE NGL INC. *P.O. BOX 168 **GREGORY TX 78359	630593 *SAN PATRICIO	CORPUS BAY *CORPUS BAY, N W ENCINAL, CORPUS BAY WEST
04-3603 *GASOLINE ** 1,000	PI ENERGY *ONE ALLEN CENTER STE #1000 **HOUSTON TX 77002	664195 *SAN PATRICIO	RED FISH BAY GAS PLT *RED FISH BAY
04-1166 *GASOLINE ** 29,354	SUN EXPL. & PROD. CO.-CORPUS *P O BOX 8993 **CORPUS CHRSTI TX 78412	829435 *JIM WELLS	CANALES PLANT *TIJERINA-CANALES-BLUCHER
04-0668 *GASOLINE ** 125,000	SUN EXPL. & PROD. CO.-CORPUS *P O BOX 8993 **CORPUS CHRSTI TX 78412	829435 *STARR	SUN NATURAL *SUN
04-3567 *GASOLINE ** 3,000	TEJAS GAS CORP. *333 CLAY ST., STE. 4500 **HOUSTON TX 77002	841280 *ARANSAS	COPANO BAY GAS PLANT *MATAGORDA 721-L
04-1492 *GASOLINE ** 60,000	TENNECO OIL CO. *P. O. BOX 2511 **HOUSTON TX 77001	841500 *HIDALGO	O.W. WARD *MCALLEN
04-3496 *GASOLINE ** 21,000	TENNECO OIL CO. *P. O. BOX 2511 **HOUSTON TX 77001	841500 *HIDALGO	MCALLEN RANCH *VARIOUS

TABLE 24 - Continued

GASOLINE PLANTS IN TEXAS AS OF DECEMBER 31, 1987

SERIAL # / *TYPE / **DAILY MCF CAP.	OPERATOR NAME / *ADDRESS / **CITY ST ZIP	OPERATOR # / *COUNTY	PLANT NAME / *FIELDS
04-3569 *GASOLINE ** 60,000	TENNECO OIL CO. *P. O. BOX 2511 **HOUSTON TX 77001	841500 *NUECES	MAGNOLIA CITY *VARIOUS
04-1505 *GASOLINE ** 40,000	TEXACO INC. *P. O. BOX 3000 **TULSA OK 74102	844110 *JIM WELLS	TIJERINA *TIJERINA-CANALES-BLUCHER ZONE 21-B TREND
04-1596 *GASOLINE ** 22,000	TEXACO INC. *P. O. BOX 3000 **TULSA OK 74102	844110 *BROOKS	ENCINITAS GASOLINE PLANT *ENCINITAS & KELSEY DEEP
04-1076 *GASOLINE ** 2,327	TEXACO INC. *P. O. BOX 3000 **TULSA OK 74102	844110 *NUECES	LUBY GASOLINE PLANT *LUBY,PETRONILLA,LUBY-NORTH,ARNOLD-DAVID
04-3484 *GASOLINE ** 23,000	TEXACO INC. *P. O. BOX 3000 **TULSA OK 74102	844110 *SAN PATRICIO	ODEM GAS PROCESSING (CRYOGENIC) *ODEM
04-1699 *GASOLINE ** 6,909	TONKAWA GAS PROCESSING CO. *P. O. BOX 4699 **CORPUS CHRSTI TX 78469	862150 *WEBB	LAREDO *DOS HERMANOS, LAS TIENDAS, GOLD RIVER
04-1054 *GASOLINE ** 220,000	UNION PACIFIC RESOURCES COMPANY *1000 LOUISIANA, SUITE 3000 **HOUSTON TX 77002	876645 *NUECES	GULF PLAINS *STRATTON & AGUA DULCE
04-3493 *GASOLINE ** 0	VALERO HYDROCARBONS COMPANY *P.O. BOX 500 % PRORATION DEPT. **SAN ANTONIO TX 78292	881285 *HIDALGO	BEL JUNCTION *VARIOUS
04-1577 *GASOLINE ** 34,625	VALERO HYDROCARBONS COMPANY *P.O. BOX 500 % PRORATION DEPT. **SAN ANTONIO TX 78292	881285 *DUVAL	FREER *VARIOUS
04-3447 *GASOLINE ** 144,000	VALERO HYDROCARBONS COMPANY *P.O. BOX 500 % PRORATION DEPT. **SAN ANTONIO TX 78292	881285 *NUECES	SHOUP *VARIOUS
	DISTRICT 05		
05-1848 *GASOLINE ** 12,000	BRUIN PETROLEUM, INC. *1300 MAIN STREET, STE 1505 **HOUSTON TX 77002	103460 *HENDERSON	SOUTH TRINIDAD *SOUTH TRINIDAD (RODESSA)

TABLE 24 - Continued

GASOLINE PLANTS IN TEXAS AS OF DECEMBER 31, 1987

SERIAL # / *TYPE / **DAILY MCF CAP.	OPERATOR NAME / *ADDRESS / **CITY ST ZIP	OPERATOR # / *COUNTY	PLANT NAME / *FIELDS
05-1764 *GASOLINE ** 0	CONOCO INC. *BOX 2226 **CORPUS CHRSTI TX 78403	172230 *VAN ZANDT	DRIP STN. *GRAND SALINE
05-1383 *GASOLINE ** 73,012	ENSERCH PROCESSING PARTNERS, LTD *P. O. BOX 469 **TRINIDAD TX 75163	253208 *HENDERSON	TRINIDAD PROCESSING PLANT *MAIN LINE H.P. GAS
05-0535 *GASOLINE ** 160,000	HUNT OIL COMPANY *2900 INTERFIRST 1 BLDG.% L.METZ **DALLAS TX 75202	416330 *HENDERSON	FAIRWAY GAS PLANT *FAIRWAY (JAMES LIME) UNIT
05-2121 *GASOLINE ** 500,000	LIQUID ENERGY CORPORATION *P.O. BOX 4000: THE WOODLANDS TX **SPRING TX 77387	502760 *LEON	ALABAMA FERRY *ALABAMA FERRY GLENROSE D, WEST
05-1567 *GASOLINE ** 30,000	OXY CITIES SERVICE NGL INC. *BOX 576 **CANTON TX 75103	630593 *VAN ZANDT	MYRTLE SPRINGS *SMACKOVER
05-1620 *GASOLINE ** 15,000	PHILLIPS 66 NATURAL GAS COMPANY *RT 1 BOX 102 **DIKE TX 75437	661637 *HOPKINS	BIRTHRIGHT *BIRTHRIGHT, BRANTLEY JACKSON, BRANTLEY JACKSON W.
05-1491 *GASOLINE ** 473	PHILLIPS, JACK L. *DRAWER 392 **GLADEWATER TX 75647	663080 *FREESTONE	NAN SU GAIL REFRIGERATION *NAN SU GAIL SUB-CLARKSVILLE & WOODBINE
05-2033 *GASOLINE ** 12,000	SAXTON PETROLEUM CORPORATION *6101 S. BROADWAY AVE., #560 **TYLER TX 75703	749658 *FREESTONE	BRADEL GAS PLANT *MICHAEL BIRCH , MICHAEL BIRCH <9RODESSA LOWER)
05-1850 *GASOLINE ** 70,000	SMACKOVER SHELL LTD. PARTNERSHIP *RT. 2, BOX 152 **EUSTACE TX 75124	739001 *HENDERSON	EUSTACE *EUSTACE
05-2040 *GASOLINE ** 7,500	TEXACO PRODUCING INC. *P. O. BOX 3000 **TULSA OK 74102	844138 *FREESTONE	STREETMAN GAS PROCESSING PLT. *VARIOUS
05-0393 *GASOLINE ** 15,000	UNION EXPL. PARTNERS, LTD. *P. O. BOX 607 **VAN TX 75790	876352 *VAN ZANDT	VAN UNIT *VAN
05-1455 *GASOLINE ** 5,981	WARREN PETROLEUM COMPANY *PO BOX 1589 **TULSA OK 74102	898000 *HOPKINS	COMO *COMO

TABLE 24 - Continued

GASOLINE PLANTS IN TEXAS AS OF DECEMBER 31, 1987

SERIAL # / *TYPE / **DAILY MCF CAP.	OPERATOR NAME / *ADDRESS / **CITY ST ZIP	OPERATOR # / *COUNTY	PLANT NAME / *FIELDS
		DISTRICT 06	
06-2013 *GASOLINE ** 500	ARCADIA REFINING CO. *115 W 5TH STREET **TYLER TX 75701	028730 *SMITH	DEAN GASOLINE PLANT *ANN MCKNIGHT
06-2063 *GASOLINE ** 15,000	ARCO OIL & GAS CO. *P.O. BOX 427 **WHITE OAK TX 75693	029340 *PANOLA	RICHFIELD-CARTHAGE GAS PLANT *EAST TEXAS
06-0786 *GASOLINE ** 35,000	ARCO OIL & GAS CO. *P.O. BOX 427 **WHITE OAK TX 75693	029340 *GREGG	LONGVIEW *EAST TEXAS-NORTH END
06-0821 *GASOLINE ** 15,000	ARCO OIL & GAS CO. *BOX 48 **PRICE TX 75687	029340 *RUSK	PRICE GAS *EAST TEXAS & CHAPEL HILL
06-1302 *GASOLINE ** 2,500	ARKLA, INC. *BOX 21734 ATTN:JOHN H. SHAFER **SHREVEPORT LA 71151	030802 *MARION	JEFFERSON *RODESSA
06-1731 *GASOLINE ** 18,000	ARKLA, INC. *BOX 21734 ATTN:JOHN H. SHAFER **SHREVEPORT LA 71151	030802 *GREGG	WILLOW SPRINGS *WILLOW SPRINGS & GILMER
06-1303 *GASOLINE ** 210,000	ARKLA, INC. *BOX 21734 ATTN:JOHN H. SHAFER **SHREVEPORT LA 71151	030802 *HARRISON	WASKOM *WASKOM
06-1979 *GASOLINE ** 1,420	BRUIN PETROLEUM, INC. *1300 MAIN STREET, STE 1505 **HOUSTON TX 77002	103460 *WOOD	HAINESVILLE GAS PLANT *NEUHOFF (WOODBINE), NEUHOFF (COTTON VALLEY S)
06-1263 *GASOLINE ** 100,000	CITIES SERVICE OIL & GAS CORP. *P.O. BOX 12026 **JACKSON MS 39211	154375 *PANOLA	PANOLA *PANOLA
06-1332 *GASOLINE ** 11,574	DAMSON GAS PROCESSING CORP. *P.O. BOX 2268 **HOUSTON TX 77252	199186 *HARRISON	WOODLAWN *WOODLAWN
06-2042 *GASOLINE ** 2,000	DOME PROCESSORS, INC. *400 INTERFIRST PLAZA BLDG. **TYLER TX 75702	222253 *WOOD	HAINESVILLE GAS PLANT *NEUHOFF

TABLE 24 - Continued

GASOLINE PLANTS IN TEXAS AS OF DECEMBER 31, 1987

SERIAL # / *TYPE / **DAILY MCF CAP.	OPERATOR NAME / *ADDRESS / **CITY ST ZIP	OPERATOR # / *COUNTY	PLANT NAME / *FIELDS
06-0655 *GASOLINE ** 40,000	ENERFIN GAS PROCESSING CORP. *P.O. BOX 668 **QUITMAN TX 75783	251898 *WOOD	QUITMAN *QUITMAN
06-1310 *GASOLINE ** 110,000	EXXON CORP. *P.O. BOX 4721 **HOUSTON TX 77210	257097 *WOOD	HAWKINS GAS PLANT *HAWKINS
06-0473 *GASOLINE ** 40,000	EXXON CORP. *P.O. BOX 4721 **HOUSTON TX 77210	257097 *CHEROKEE	NECHES *NECHES WOODBINE
06-0741 *GASOLINE ** 25,000	EXXON CORP. *P.O. BOX 4721 **HOUSTON TX 77210	257097 *RUSK	EAST TEXAS *EAST TEXAS
06-0805 *GASOLINE ** 12,000	KERR-MCGEE CORPORATION *BOX 25861 **OKLAHOMA CITY OK 73125	457780 *SMITH	CHAPEL HILL *CHAPEL HILL, DELANEY
06-1874 *GASOLINE ** 1,000	MOBIL PRODUCING TX. & N.M. INC. *P O BOX 312 **KILGORE TX 75662	572550 *MARION	LASSATER GAS PLANT *LASSATER
06-1262 *GASOLINE ** 50,000	OXY CITIES SERVICE NGL INC. *P.O. BOX 5480 **LONGVIEW TX 75608	630593 *GREGG	EAST TEXAS *EAST TEXAS, WILLOW SPRINGS, GILMER
06-1974 *GASOLINE ** 1,603	PINEWOOD GAS COMPANY *P O BOX 479 **DALLAS TX 75221	665666 *SMITH	PINEWOOD GAS PLANT *CHAPEL HILL (TRAVIS PEAK)
06-1990 *GASOLINE ** 0	ROCKLAND PIPELINE SYSTEM *1200 SMITH STREET **HOUSTON TX 77002	723442 *ANDERSON	MOUND PRAIRIE SEPARATOR UNIT *VARIOUS
05-1952 *GASOLINE ** 2,000	SEMCO GAS, INC. *DRAWER V **FREER TX 78357	766390 *SMITH	SMITH COUNTY STATION #2 *SUNSHINE
06-2001 *GASOLINE ** 500	SUN EXPL. & PROD. CO.-LONGVIEW *1201 N.W. LOOP 291 **LONGVIEW TX 75604	829433 *SMITH	HITTS LAKE *HITTS LAKE (PALUXY)
06-1467 *GASOLINE ** 1,722	SUN EXPL. & PROD. CO.-LONGVIEW *1201 N.W. LOOP 291 **LONGVIEW TX 75604	829433 *SMITH	SHAMBURGER LAKE *SHAMBURGER LAKE

TABLE 24 - Continued

GASOLINE PLANTS IN TEXAS AS OF DECEMBER 31, 1987

SERIAL # / *TYPE / **DAILY MCF CAP.	OPERATOR NAME / *ADDRESS / **CITY ST ZIP	OPERATOR # / *COUNTY	PLANT NAME / *FIELDS
06-0027 *GASOLINE ** 50,000	TEXACO PRODUCING INC. *P. O. BOX 152 **KILGORE TX 75662	844138 *FRANKLIN	NEW HOPE *NEW HOPE SMACKOVER
06-1715 *GASOLINE ** 72,569	TONKAWA GAS PROCESSING CO. *BOX 6460 **TYLER TX 75711	862150 *MARION	EAST TEXAS *GAS EXPANDER
06-1841 *GASOLINE ** 56,000	TONKAWA GAS PROCESSING CO. *BOX 6460 **TYLER TX 75711	862150 *HOUSTON	GRAPELAND GAS PROCESSING *VARIOUS
06-1862 *GASOLINE ** 31,000	TONKAWA GAS PROCESSING CO. *BOX 6460 **TYLER TX 75711	862150 *GREGG	LONGVIEW *VARIOUS
06-1333 *GASOLINE ** 210,000	UNION PACIFIC RESOURCES COMPANY *P.O. BOX 310 **CARTHAGE TX 75633	876645 *PANOLA	EAST TEXAS *CARTHAGE
06-0685 *GASOLINE ** 20,000	WARREN PETROLEUM COMPANY *PO BOX 1589 **TULSA OK 74102	898000 *GREGG	GLADEWATER *EAST TEXAS
06-1134 *GASOLINE ** 12,000	WARREN PETROLEUM COMPANY *PO BOX 1589 **TULSA OK 74102	898000 *GREGG	SPEAR *EAST TEXAS

DISTRICT 7B

78-0718 *GASOLINE ** 150,000	CABOT CORP. *P. O. BOX 4544 **HOUSTON TX 77210	121930 *NOLAN	SWEETWATER GASOLINE PLANT *VARIOUS
78-0686 *GASOLINE ** 3,000	CHRISTIE GAS TRANSMISSION CORP. *3914 OAKDALE DR. **BROWNWOOD TX 76801	151610 *ERATH	GRIMSHAW *VARIOUS
78-0670 *GASOLINE ** 500	CLYDE PRODUCTS COMPANY *P. O. BOX 1666 **BRECKENRIDGE TX 76024	161379 *EASTLAND	PIONEER GASOLINE PLANT *EASTLAND COUNTY REGULAR
78-0727 *GASOLINE ** 10,000	COMPRESSOR RENTAL SERVICES, INC. *P. O. BOX 232 **BRECKENRIDGE TX 76024	169781 *EASTLAND	RANGER (REFRIGERATION PLANT) *RANGER

TABLE 24 - Continued

GASOLINE PLANTS IN TEXAS AS OF DECEMBER 31, 1987

SERIAL # / *TYPE / **DAILY MCF CAP.	OPERATOR NAME / *ADDRESS / **CITY ST ZIP	OPERATOR # / *COUNTY	PLANT NAME / *FIELDS
78-0532 *GASOLINE ** 10,128	CONOCO INC. *DRAWER 1267 **PONCA CITY OK 74601	172230 *FISHER	HAMLIN *ROUND TOP SHAMROCK, TOLER, NORAND
78-0027 *GASOLINE ** 15,000	DAMSON GAS PROCESSING CORP. *P.O. BOX 2268 **HOUSTON TX 77252	198186 *SHACKELFORD	PLANT 1 IBEX *TBEX, SHACKELFORD CO., REG.
78-0851 *GASOLINE ** 100,000	DAVIS BROTHERS *1181 LYTLE WAY, STE C **ABILENE TX 79602	202640 *CALLAHAN	HUBBARD-ELLIOTT STRIPPING PLANT *CALLAHAN COUNTY REGULAR
78-0106 *GASOLINE ** 15,433	DAVIS, J.L.-CLAYTONVILLE GAS PLT *211 N. COLORADO **MIDLAND TX 79701	204826 *FISHER	CLAYTONVILLE *CLAYTONVILLE
78-0784 *GASOLINE ** 100	DEL-MAR PETROLEUM *1501 WEST WALKER **BRECKENRIDGE TX 76024	212930 *STEPHENS	STEVENSON-JONES *VARIOUS
78-0788 *GASOLINE ** 100	DEL-MAR PETROLEUM *1501 WEST WALKER **BRECKENRIDGE TX 76024	212930 *STEPHENS	WALKER-CLADWELL *VARIOUS
78-0783 *GASOLINE ** 1,200	DMW GAS PROCESSING, INC. *P.O. BOX 3987 **ODESSA TX 79760	221585 *NOLAN	ROSCOE PLANT *VOGAN (STRAWN REEF), ROWAN HOPE (PENN REEF)
78-0841 *GASOLINE ** 50	EAST TEXAS PETROLEUM CO., INC. *P.O. BOX 6432 **ABILENE TX 79608	238975 *FISHER	HUNSAKER GAS PLANT #1 *HUNSAKER (STRAWN)
78-0750 *GASOLINE ** 3,500	EMPIRE PIPELINE CORPORATION *P.O. BOX 303 **LEBANON MO 65536	251490 *HOOD	CRESSON *GRANBURY, NE (ATOKA), GRNABURY, NE (MARBLE FALLS)
78-0610 *GASOLINE ** 7,500	ENRON GAS PROCESSING COMPANY *BOX 1188 STE 401 **HOUSTON TX 77001	253195 *HOOD	LIPAN *HOUSTON RANCH (STRAWN)
78-0013 *GASOLINE ** 8,779	ENSERCH PROCESSING PARTNERS, LTD *ROUTE 3 BOX 59 **CISCO TX 76437	253208 *EASTLAND	PUEBLO *MAIN LINE
78-0782 *GASOLINE ** 6,000	ENSERCH PROCESSING PARTNERS, LTD *ROUTE 3 BOX 59 **CISCO TX 76437	253208 *COLEMAN	NOVICE *VARIOUS

TABLE 24 - Continued

GASOLINE PLANTS IN TEXAS AS OF DECEMBER 31, 1987

SERIAL # / *TYPE / **DAILY MCF CAP.	OPERATOR NAME / *ADDRESS / **CITY ST ZIP	OPERATOR # / *COUNTY	PLANT NAME / *FIELDS
78-0042 *GASOLINE ** 37,968	ENSERCH PROCESSING PARTNERS, LTD *BOX 107 **GORDON TX 76453	253208 *PALO PINTO	GORDON ETHANE PLANT *MAIN LINE PLANT
78-0104 *GASOLINE ** 5,194	ENSERCH PROCESSING PARTNERS, LTD *P. O. BOX 341 **RANGER TX 76470	253208 *EASTLAND	RANGER *VARIOUS
78-0078 *GASOLINE ** 60,000	ENSERCH PROCESSING PARTNERS, LTD *P. O. BOX 86 **SPRINGTOWN TX 76082	253208 *PARKER	SPRINGTOWN *SPRINGTOWN
78-0708 *GASOLINE ** 6,055	ENSERCH PROCESSING PARTNERS, LTD *ROUTE 3 BOX 59 **CISCO TX 76437	253208 *COLEMAN	SANTA ANNA *MAIN LINE
78-0367 *GASOLINE ** 2,428	FORT CHADBOURNE CORPORATION *211 N. COLORADO-% J. L. DAVIS **MIDLAND TX 79701	277916 *CALLAHAN	BOX-ELMDALE *CALLAHAN COUNTY REG.
78-0425 *GASOLINE ** 1,055	FORT CHADBOURNE CORPORATION *211 N. COLORADO-% J. L. DAVIS **MIDLAND TX 79701	277916 *TAYLOR	TUSCOLA COMPRESSOR STATION *TAYLOR COUNTY REG.
78-0673 *GASOLINE ** 561	GAS PROCESS, INC. *P. O. BOX 6042 **LUBBOCK TX 79413	296970 *CALLAHAN	ROGERS COMPRESSOR STATION *BOWNE (CADDO) BOWNE (CONGL.)
78-0613 *GASOLINE ** 4,211	GEOFFROY GAS SYSTEMS *P.O. BOX 12851, CAPITOL STATION **AUSTIN TX 78711	300761 *HOOD	TOLAR *LIPAN &STRAWN9
78-0548 *GASOLINE ** 1,000	GULF ENERGY GATH. & PROC. CORP. *P. O. BOX 32999 **SAN ANTONIO TX 78216	338092 *PALO PINTO	PALO PINTO *PALO PINTO
78-0819 *GASOLINE ** 4,000	HOUSTON FLUIDS & LEASING CO. *6116 N. CENTRAL #710 **DALLAS TX 75206	402709 *EASTLAND	RANGER PLANT *RANGER NW, MARBLE FALLS; BLACK LIME WEST
78-0372 *GASOLINE ** 35,000	LIQUID ENERGY CORPORATION *2201 TIMBERLOCH PL-THE WOODLAND **SPRING TX 77380	502760 *PALO PINTO	MINERAL WELLS PLANT *VARIOUS
78-0593 *GASOLINE ** 15,000	LIQUID ENERGY CORPORATION *2201 TIMBERLOCH PL-THE WOODLAND **SPRING TX 77380	502760 *COMANCHE	HUCKABAY *VARIOUS

TABLE 24 - Continued

GASOLINE PLANTS IN TEXAS AS OF DECEMBER 31, 1987

SERIAL # / *TYPE / **DAILY MCF CAP.	OPERATOR NAME / *ADDRESS / **CITY ST ZIP	OPERATOR # / *COUNTY	PLANT NAME / *FIELDS
78-0628 *GASOLINE ** 15,000	LIQUID ENERGY CORPORATION *2201 TIMBERLOCH PL-THE WOODLAND **SPRING TX 77380	502760 *PARKER	SPRINGTOWN *VARIOUS
78-0504 *GASOLINE ** 30,000	LIQUID ENERGY CORPORATION *2201 TIMBERLOCH PL-THE WOODLAND **SPRING TX 77380	502760 *PALO PINTO	LONE CAMP *VARIOUS
78-0403 *GASOLINE ** 5,000	LIQUID ENERGY CORPORATION *2201 TIMBERLOCH PL-THE WOODLAND **SPRING TX 77380	502760 *EASTLAND	RANGER *VARIOUS
78-0639 *GASOLINE ** 20,000	LIQUID ENERGY CORPORATION *2201 TIMBERLOCH PL-THE WOODLAND **SPRING TX 77380	502760 *ERATH	MORGAN MILL *VARIOUS
78-0620 *GASOLINE ** 10,000	LIQUID ENERGY CORPORATION *2201 TIMBERLOCH PL-THE WOODLAND **SPRING TX 77380	502760 *EASTLAND	CISCO *VARIOS
78-0775 *GASOLINE ** 2,000	LIQUID ENERGY CORPORATION *2201 TIMBERLOCH PL-THE WOODLAND **SPRING TX 77380	502760 *CALLAHAN	COTTONWOOD *VARIOUS
78-0814 *GASOLINE ** 1,000	MUDDY CREEK ENERGY CORP. *RT 2, BOX 52 **RISING STAR TX 76471	592451 *EASTLAND	LOST RIVER *EASTLAND CNTY REG AND EASTLAND CNTY REG (GAS)
78-0811 *GASOLINE ** 500	ODESSA INDUSTRIES, INC. *3800 EAST 42ND ST, STE 300 **ODESSA TX 79762	618284 *BROWN	CROSSCUT PLANT *BROWN COUNTY REGULAR; DALE (CADDO)
78-0323 *GASOLINE ** 4,600	OXY CITIES SERVICE NGL INC. *P.O. BOX 665 **KNOX CITY TX 79529	630593 *STONEWALL	STONEWALL GAS PROC. PLANT *VARIOUS
78-0307 *GASOLINE ** 1,000	PALOMA COMPANY *7001 PRESTON RD, STE 400 L.B. 35 **DALLAS TX 75205	637423 *COLEMAN	PALOMA GAS PLANT *MOMAC (MORRIS)
78-0711 *GASOLINE ** 65	PANHANDLE PRODUCING COMPANY *601 N.W. LOOP 410-STE 808 **SAN ANTONIO TX 78216	638350 *TAYLOR	MERKEL *BLAIR, NORTH (ELLENBURGER)
78-0904 *GASOLINE ** 100	PEEJAY EXPLORATION INC. *P. O. BOX 918 **EASTLAND TX 76448	650210 *EASTLAND	SIBLEY COMPRESSOR *EASTLAND COUNTY REGULAR (GAS)

TABLE 24 - Continued

GASOLINE PLANTS IN TEXAS AS OF DECEMBER 31, 1987

SERIAL # / *TYPE / **DAILY MCF CAP.	OPERATOR NAME / *ADDRESS / **CITY ST ZIP	OPERATOR # / *COUNTY	PLANT NAME / *FIELDS
78-0494 *GASOLINE ** 5,000	PERMIAN *P. O. BOX 1183 **HOUSTON TX 77251	655740 *STEPHENS	POSSUM KINGDOM *JILL "N"
78-0767 *GASOLINE ** 2,000	PRONTO GAS PRODUCTS, INC. *PO BOX 838 **ABILENE TX 79604	681453 *SHACKELFORD	MORAN PLANT *MORAN, E. (3800), KLM (CONGL., LOWER), SHACKLEFORD
78-0637 *GASOLINE ** 15,000	RICHARDSON, SID CARBON & GAS CO. *5011 E. 51ST #78 **ODESSA TX 79762	709175 *FISHER	ESKOTA PLANT *ESKOTA
78-0773 *GASOLINE ** 1,000	S-V OPERATORS, INC. *211 N. ERVAY BLDG, STE 1810 **DALLAS TX 75201	741914 *COLEMAN	SILVER VALLEY *NENA GAIL, LOWER GARDNER
78-0822 *GASOLINE ** 150	SHILOH OPERATING & EXPLORATION *ONE ENERGY SQUARE, STE. 4A **ABILENE TX 79601	777300 *COMANCHE	CALHOUN PLANT *MITTIE (MARBLE FALLS)
78-0736 *GASOLINE ** 2,500	SOUTHLAND ROYALTY COMPANY *801 CHERRY ST. **FORT WORTH TX 76102	805630 *NOLAN	BLACKWELL *SUGGS & SWEET
78-0789 *GASOLINE ** 200	SUN EXPL. & PROD. CO.-ABILENE *PO BOX 2817 **ABILENE TX 79604	829432 *FISHER	OCHO JUAN GAS COND. UNIT *OCHO JUAN (CANYON REEF)
78-0684 *GASOLINE ** 532	TIERRA EXPLORATION INC. *800 W. WALL #C **MIDLAND TX 79701	859945 *COLEMAN	COLEMAN COMPRESSOR STATION *COLEMAN, S. "BRENEKE"
78-0583 *GASOLINE ** 17,746	TONKAWA GAS PROCESSING CO. *BOX 1412 **PECOS TX 79772	962150 *CALLAHAN	SHACKELFORD *VARIOUS
78-0688 *GASOLINE ** 30,000	UNION TEXAS PETROLEUM CORP. *P. O. BOX 2120 **HOUSTON TX 77252	877060 *EASTLAND	W. O. NOEL PLANT *VARIOUS
78-0556 *GASOLINE ** 12,000	WARREN PETROLEUM COMPANY *PO BOX 1589 **TULSA OK 74102	898000 *SHACKELFORD	SHACKELFORD *VARIOUS
78-0050 *GASOLINE ** 6,000	WARREN PETROLEUM COMPANY *PO BOX 1589 **TULSA OK 74102	898000 *STEPHENS	BRECKENRIDGE *STEPHENS, PARKS, RUGULAR, NECESSITY

TABLE 24 - Continued

GASOLINE PLANTS IN TEXAS AS OF DECEMBER 31, 1987

SERIAL # / *TYPE / **DAILY MCF CAP.	OPERATOR NAME / *ADDRESS / **CITY ST ZIP	OPERATOR # / *COUNTY	PLANT NAME / *FIELDS
		DISTRICT 7C	
7C-0150 *GASOLINE ** 3,438	ANADARKO PETROLEUM CORP. *P. O. BOX 2497 **MIDLAND TX 79702	020572 *TOM GREEN	CARLSBAD *HIGGINS RANCH FIELD
7C-0024 *GASOLINE ** 56,000	ARCO OIL & GAS CO. *BOX 638 **ELDORADO TX 76936	029340 *SCHLEICHER	ELDORADO GAS PLANT *HULLDALE
7C-0047 *GASOLINE ** 15,000	ARCO OIL & GAS CO. *BOX 638 **ELDORADO TX 76936	029340 *UPTON	CRANE GASOLINE PLANT *WILSHIRE
7C-0138 *GASOLINE ** 15,000	BRUIN PETROLEUM, INC. *1300 MAIN STREET, STE 1505 **HOUSTON TX 77002	103460 *SUTTON	CLARKSON *VARIOUS
7C-0031 *GASOLINE ** 10,000	CITATION OIL & GAS CORP. *BOX 1966 **OZONA TX 76943	154235 *CROCKETT	N.W. OZONA GAS PLANT *OZONA CANYON SAND-SPRABERRY
7C-0002 *GASOLINE ** 5,500	CITIES SERVICE OIL & GAS CORP. *P. O. BOX 50250 **MIDLAND TX 79710	154375 *SCHLEICHER	PAGE *PAGE
7C-0113 *GASOLINE ** 6,000	DAVIS, J.L.-BIG LAKE GASOLNE PLT *211 N. COLORADO ST. **MIDLAND TX 79701	204820 *REAGAN	J. L. DAVIS-BIG LAKE GASOLINE *FARMER - BARNHART
7C-0230 *GASOLINE ** 14,000	DAVIS, J.L.-CONCHO GASOLINE PLT *211 N. COLORADO **MIDLAND TX 79701	204827 *CONCHO	CONCHO GASOLINE PLANT *VARIOUS
7C-0196 *GASOLINE ** 90,000	EL PASO HYDROCARBONS COMPANY *801 CHERRY ST. **FORT WORTH TX 76102	246991 *UPTON	BENEDUM II *CALVIN, SPRAYBERRY, BENEDUM, STILES
7C-0011 *GASOLINE ** 169,000	EL PASO NATURAL GAS CO. *P.O. BOX 1492 - ESAD DEPT. **EL PASO TX 79978	250300 *REAGAN	MIDKIFF *SPRABERRY
7C-0013 *GASOLINE ** 25,000	ENERFIN GAS PROCESSING CORP. *P.O. BOX 709 **MERTZON TX 76941	251898 *IRION	MERTZON GAS PRODUCTS PLANT *DOVE CREEK,BROOKS,MERTZON

TABLE 24 - Continued

GASOLINE PLANTS IN TEXAS AS OF DECEMBER 31, 1987

SERIAL # / *TYPE / **DAILY MCF CAP.	OPERATOR NAME / *ADDRESS / **CITY ST ZIP	OPERATOR # / *COUNTY	PLANT NAME / *FIELDS
7C-0151 *GASOLINE ** 15,000	ENERFIN GAS PROCESSING CORP. *P.O. BOX 709 **MERTZON TX 76941	251898 *SCHLEICHER	MERTZON SATILLITE GAS PROD. *VELREX, ELDORADO
7C-0097 *GASOLINE ** 25,000	ENERFIN GAS PROCESSING CORP. *P.O. BOX 709 **MERTZON TX 76941	251898 *SCHLEICHER	ELDORADO GAS PRODUCTS PLANT *VARIOUS
7C-0179 *GASOLINE ** 10,000	ENRON GAS PROCESSING COMPANY *BOX 1188 STE 401 **HOUSTON TX 77001	253195 *IRION	MIDDLE CONCHO *VARIOUS
7C-0043 *GASOLINE ** 50,000	ENRON GAS PROCESSING COMPANY *BOX 1188 STE 401 **HOUSTON TX 77001	253195 *SUTTON	SONORA *SAWYER
7C-0244 *GASOLINE ** 1,200	INDIAN WELLS OIL COMPANY *6601 ARDEN ROAD **SAN ANGELO TX 76901	423822 *IRION	ROCKER B COMPRESSOR *ELA SUGG (WOLFCAMP) ROCKER B
7C-0073 *GASOLINE ** 11,814	IRION COUNTY PLANT *211 N. COLORADO ST. **MIDLAND TX 79701	426300 *IRION	ROCKER "B" II *ROCKER "B"
7C-0248 *GASOLINE ** 900	KG GAS PROCESSORS LTD. *P. O. BOX 5467 **ABILENE TX 79608	448495 *RUNNELS	WINTERS PLANT *WINTERS (CAPPS)
7C-0022 *GASOLINE **3,036,200	LADD PETROLEUM CORP. *370 17TH STREET #1700 **DENVER CO 80202	480955 *CROCKETT	SOUTHWEST OZONA *OZONA (SOUTH CANYON) V.I.P.
7C-0188 *GASOLINE ** 12,166	LEAR GAS GATHERING COMPANY *4305 N. GARFIELD #239 **MIDLAND TX 79705	491681 *SUTTON	SUTTON CO. *VARIOUS
7C-0076 *GASOLINE ** 10,000	LIQUID ENERGY CORPORATION *2201 TIMBERLOCH PL-THE WOODLAND **SPRING TX 77380	502760 *SUTTON	SUTTON COUNTY PLANT *VARIOUS
7C-0005 *GASOLINE ** 3,600	MARATHON OIL COMPANY *BOX 552 **MIDLAND TX 79702	525380 *TOM GREEN	SUSAN PEAK *SUSAN PEAK
7C-0023 *GASOLINE ** 3,526	OXY CITIES SERVICE NGL INC. *BOX 50250 **MIDLAND TX 79710	630593 *CROCKETT	WEST WORLD PROCESSING PLANT *WEST WORLD, RANCH STRAWN, & ESCONDIDO

TABLE 24 - Continued

GASOLINE PLANTS IN TEXAS AS OF DECEMBER 31, 1987

SERIAL # / *TYPE / **DAILY MCF CAP.	OPERATOR NAME / *ADDRESS / **CITY ST ZIP	OPERATOR # / *COUNTY	PLANT NAME / *FIELDS
7C-0019 *GASOLINE ** 60,000	OZONA GAS PROCESSING PLANT *100 N.E. LOOP 410, STE 1400 **SAN ANTONIO TX 78216	630610 *CROCKETT	OZONA GAS PROCESSING PLANT *OZONA
7C-0050 *GASOLINE ** 1,939	PERMIAN *P.O. BOX 3119 **MIDLAND TX 79702	655740 *CROCKETT	TODD PLANT *TODD ELKHORN
7C-0067 *GASOLINE ** 3,300	PHILLIPS 66 NATURAL GAS COMPANY *4001 PENBROOK **ODESSA TX 79762	661637 *CROCKETT	ENCONTRADO (GATHERING SYSTEM) *ENCONTRADO, ESCONDIDO
7C-0187 *GASOLINE ** 40,000	PHILLIPS 66 NATURAL GAS COMPANY *4001 PENBROOK **ODESSA TX 79762	661637 *UPTON	BENEDUM GATHERING SYSTEM *CALVIN, BENEDUM, SPRABERRY, STILES
7C-0177 *GASOLINE ** 15,000	PHILLIPS 66 NATURAL GAS COMPANY *4001 PENBROOK **ODESSA TX 79762	661637 *CROCKETT	PERRY RANCH PLANT *OZONA FIELDS - UNIV. 31 FIELDS
7C-0195 *GASOLINE ** 810	PRONTO GAS PRODUCTS, INC. *PO BOX 838 **ABILENE TX 79604	681453 *TOM GREEN	WALL PLANT *VARIOUS
7C-0261 *GASOLINE ** 100,000	SCHUCH GAS PLANT *P. O. BOX 12240 **ODESSA TX 79768	756630 *COKE	SCHUCH GAS PLANT *SCHUCH (CADDO) ELIZA BAKER, N. (CADDO)
7C-0009 *GASOLINE ** 80,000	SHELL WESTERN E&P INC. *P. O. BOX 576 **HOUSTON TX 77001	774720 *CROCKETT	TIPPETT GAS PLANT *EL CINCO, CROSSETT WEST TIPPETT
7C-0038 *GASOLINE ** 9,415	SOUTHWEST-FOREST GAS GATH. CO. *211 N COLORADO **MIDLAND TX 79701	806170 *REAGAN	ROCKER B-1 *SPRABERRY
7C-0160 *GASOLINE ** 5,000	SOUTHWESTERN GAS PIPELINE INC. *P.O. BOX 4000 **SPRING TX 77387	806720 *CROCKETT	CROCKETT COUNTY PLANT *INGHAM DEVONIAN
7C-0098 *GASOLINE ** 2,300	STILES GASOLINE PLANT *211 N. COLORADO ST. **MIDLAND TX 79701	821796 *REAGAN	STILES GASOLINE PLANT *STILES SPRABERRY TREND
7C-0036 *GASOLINE ** 41,130	SUN EXPL. & PROD. CO.-ABILENE *PO BOX 2817 **ABILENE TX 79604	829432 *COKE	JAMESON *JAMESON, NENA LUCIA, FRANK PEARSON, JAM. N. (STR.)

TABLE 24 - Continued

GASOLINE PLANTS IN TEXAS AS OF DECEMBER 31, 1987

SERIAL # / *TYPE / **DAILY MCF CAP.	OPERATOR NAME / *ADDRESS / **CITY ST ZIP	OPERATOR # / *COUNTY	PLANT NAME / *FIELDS
7C-0035 *GASOLINE ** 11,977	TEXACO INC. *P. O. BOX 3000 **TULSA OK 74102	344110 *CROCKETT	OZONA GAS PROCESSING PLANT *OZONA
7C-0194 *GASOLINE ** 2,000	TUCKER DRILLING COMPANY, INC. *BOX 1876 **SAN ANGELO TX 76902	872440 *TOM GREEN	K.W.B. GAS PLANT *K.W.B.(STRAWN), K.W.B.(STRAWN LO), K.W.B.(CANYON)
7C-0224 *GASOLINE ** 500	U.S. FUELS, INC. *5950 BERKSHIRE,300UNION B&T TWR **DALLAS TX 75225	875436 *RUNNELS	WEST BALLINGER PLANT *BALLINGER WEST (GARDNER), BIG ED (GDNR. LM.) ETC.
7C-0042 *GASOLINE ** 50,000	UNION TEXAS PRODUCTS CORPORATION *P O BOX 2120 **HOUSTON TX 77252	877066 *UPTON	BENEDUM, PEMBROOK, WEINER FLOYD *VARIOUS
7C-0044 *GASOLINE ** 25,000	UNION TEXAS PRODUCTS CORPORATION *P O BOX 2120 **HOUSTON TX 77252	877066 *COKE	PERKINS *VARIOUS
7C-0263 *GASOLINE ** 10,000	VALERO HYDROCARBONS, L. P. *BOX 500 **SAN ANTONIO TX 78292	881273 *CROCKETT	OZONA *VARIOUS
7C-0185 *GASOLINE ** 36,603	VALERO HYDROCARBONS COMPANY *P.O. BOX 500 % PRORATION DEPT. **SAN ANTONIO TX 78292	881285 *SUTTON	SONORA *VARIOUS

DISTRICT 08

08-3234 *GASOLINE ** 11,897	ADOBE RESOURCES CORPORATION *300 W. TEXAS, STE. 1100 **MIDLAND TX 79701	008398 *MARTIN	SALE RANCH PLANT *SPRABERRY
08-0704 *GASOLINE ** 10,000	AMOCO PRODUCTION COMPANY *P. O. BOX 4072 **ODESSA TX 79760	020425 *ANDREWS	SOUTH FULLERTON GASOLINE PLANT *VARIOUS
08-0755 *GASOLINE ** 107,000	AMOCO PRODUCTION COMPANY *P. O. BOX 4072 **ODESSA TX 79760	020425 *ECTOR	NORTH COWDEN GASOLINE *COWDEN, NORTH
08-1327 *GASOLINE ** 40,000	AMOCO PRODUCTION COMPANY *P. O. BOX 4072 **ODESSA TX 79760	020425 *ANDREWS	MIDLAND FARMS GASOLINE PLANT *VARIOUS

TABLE 24 - Continued

GASOLINE PLANTS IN TEXAS AS OF DECEMBER 31, 1987

SERIAL # / *TYPE / **DAILY MCF CAP.	OPERATOR NAME / *ADDRESS / **CITY ST ZIP	OPERATOR # / *COUNTY	PLANT NAME / *FIELDS
08-2284 *GASOLINE ** 5,000	AMOCO PRODUCTION COMPANY *P. O. BOX 4072 **ODESSA TX 79760	020425 *WINKLER	MONAHANS GASOLINE PLANT *HALLEY; MONAHANS, NORTH
08-0642 *GASOLINE ** 140,000	ARCO OIL & GAS CO. *BOX 666 **CRANE TX 79731	029340 *CRANE	BLOCK 31 *BLOCK 31
08-3372 *GASOLINE ** 50,000	ARCO OIL & GAS CO. *BOX 952 **KERMIT TX 79745	029340 *WINKLER	CRITTENDON CRYOGENIC PLANT *CRITTENDON
08-3384 *GASOLINE ** 57,032	BASS, PERRY R. *P O BOX 964 **KERMIT TX 79745	055060 *WINKLER	HALLEY *HALLEY
08-2589 *GASOLINE ** 30,000	CABOT CORP. *P. O. BOX 4544 **HOUSTON TX 77210	121930 *WARD	ESTES PLANT *NORTH
08-2591 *GASOLINE ** 40,000	CABOT CORP. *P. O. BOX 4544 **HOUSTON TX 77210	121930 *WINKLER	WALTON *WALTON
08-3021 *GASOLINE ** 35,000	CABOT CORP. *P. O. BOX 4544 **HOUSTON TX 77210	121930 *ECTOR	EAST GOLDSMITH *GOLDSMITH, NORTHEAST
08-2424 *GASOLINE ** 5,000	CONOCO INC. *DRAWER 1267 **PONCA CITY OK 74601	172230 *REEVES	RAMSEY *VARIOUS
08-3346 *GASOLINE ** 13,336	DAMSON GAS PROCESSING CORP. *P.O. BOX 2268 **HOUSTON TX 77252	198186 *STERLING	STERLING *CONGER (CANYON)
08-0055 *GASOLINE ** 26,000	EL PASO HYDROCARBONS COMPANY *801 CHERRY ST. **FORT WORTH TX 76102	246991 *ECTOR	FOSTER GASOLINE PLANT *FOSTER, S. COWDEN, HEADLEE, HALLON, RATLIFF
08-0720 *GASOLINE ** 17,000	EL PASO NATURAL GAS CO. *P.O. BOX 1492 - ESAD DEPT. **EL PASO TX 79978	250300 *WARD	SEALY-SMITH *MONAHANS AND YARBROUGH-ALLEN
08-1995 *GASOLINE ** 18,000	ENRON GAS PROCESSING COMPANY *BOX 1188 STE 401 **HOUSTON TX 77001	253195 *CRANE	IMPERIAL GAS PLANT *ABELLS

TABLE 24 - Continued

GASOLINE PLANTS IN TEXAS AS OF DECEMBER 31, 1987

SERIAL # / *TYPE / **DAILY MCF CAP.	OPERATOR NAME / *ADDRESS / **CITY ST ZIP	OPERATOR # / *COUNTY	PLANT NAME / *FIELDS
08-3247 *GASOLINE ** 1,000	ENRON GAS PROCESSING COMPANY *BOX 1188 STE 401 **HOUSTON TX 77001	253195 *MARTIN	MARTIN COUNTY *SPRABERRY (TREND) AREA
08-3315 *GASOLINE ** 100,000	EXXON CORP. *P.O. BOX 4721 **HOUSTON TX 77210	257097 *WARD	PYOTE *BLOCK 16 (DEV. & ELLEN.)
08-2744 *GASOLINE ** 60,000	EXXON CORP. *BOX 1600-OIL & GAS ACCOUNTING **MIDLAND TX 79702	257097 *CRANE	SAND HILLS *CORDONA LAKE & SAND HILLS
08-3430 *GASOLINE ** 5,280	CGSI GATHERING & PROCESSING CO. *300 W. TEXAS, STE 1100 **MIDLAND TX 79701	302574 *GLASSCOCK	APPLE CREEK *FUSSELMAN AND STRAWN
08-3130 *GASOLINE ** 3,500	HUNT OIL COMPANY *2900 INTERFIRST 1 BLDG.% L.METZ **DALLAS TX 75202	416330 *PECOS	PECOS VALLEY (COMPRESSOR STA.) *PECOS VALLEY (5400' DEV.)
08-3473 *GASOLINE ** 20,000	LIQUID ENERGY CORPORATION *2201 TIMBERLOCH PL-THE WOODLAND **SPRING TX 77380	502760 *PECOS	SHEFFIELD *SHEFFIELD SOUTHWEST
08-2820 *GASOLINE ** 21,602	MARATHON OIL COMPANY *BOX 552 **MIDLAND TX 79702	525380 *PECOS	YATES GAS PLANT *YATES
08-2992 *GASOLINE ** 270,000	MOBIL PRODUCING TX. & N.M. INC. *BOX 38 **COYANOSA TX 79730	572550 *PECOS	WAHA PLANT *ATHEY,LOCKERIDGE, WORSHAM BAYER
08-3375 *GASOLINE ** 5,194	OXY CITIES SERVICE NGL INC. *BOX 1326 **ODESSA TX 79760	630593 *ECTOR	ECTOR PLANT *HARPER
08-2641 *GASOLINE ** 81,059	OXY CITIES SERVICE NGL INC. *BOX 1326 **ODESSA TX 79760	630593 *MIDLAND	ROBERTS RANCH PROCESSING PLANT *DORA ROBERTS, VIREY, & WARSAN
08-0698 *GASOLINE ** 17,766	PECOS COMPANY *801 CHERRY ST **FORT WORTH TX 76102	648965 *PECOS	SANTA ROSA *PAYTON AND PECOS VALLEY
08-0250 *GASOLINE ** 80,000	PHILLIPS 66 NATURAL GAS COMPANY *4001 PENBROOK **ODESSA TX 79762	661637 *ANDREWS	FULLERTON *FULLERTON, SHAFTER LAKE

TABLE 24 - Continued

GASOLINE PLANTS IN TEXAS AS OF DECEMBER 31, 1987

SERIAL # / *TYPE / **DAILY MCF CAP.	OPERATOR NAME / *ADDRESS / **CITY ST ZIP	OPERATOR # / *COUNTY	PLANT NAME / *FIELDS
08-2285 *GASOLINE ** 205,000	PHILLIPS 66 NATURAL GAS COMPANY *4001 PENBROOK **ODESSA TX 79762	661637 *PECOS	PUCKETT *PUCKETT, ELLENBURGER & DEVONIAN
08-1070 *GASOLINE ** 26,000	PHILLIPS 66 NATURAL GAS COMPANY *4001 PENBROOK **ODESSA TX 79762	661637 *MIDLAND	SPRABERRY *AZALEA, SPRABERRY, HOWARD GLASSCOCK
08-0035 *GASOLINE ** 60,000	PHILLIPS 66 NATURAL GAS COMPANY *4001 PENBROOK **ODESSA TX 79762	661637 *CRANE	CRANE *MCELROY
08-1835 *GASOLINE ** 90,000	PHILLIPS 66 NATURAL GAS COMPANY *4001 PENBROOK **ODESSA TX 79762	661637 *ANDREWS	ANDREWS *VARIOUS
08-0053 *GASOLINE ** 380,000	PHILLIPS 66 NATURAL GAS COMPANY *4001 PENBROOK **ODESSA TX 79762	661637 *ECTOR	GOLDSMITH *VARIOUS
08-0100 *GASOLINE ** 125,000	RICHARDSON, SID, GASOLINE CO. *DRAWER R **KERMIT TX 79745	709200 *WINKLER	KEYSTONE *KEYSTONE, KERMIT, GPM
08-0315 *GASOLINE ** 75,000	SHELL WESTERN E&P INC. *P. O. BOX 576 **HOUSTON TX 77001	774720 *ECTOR	TXL GASOLINE PLANT *TXL-WHEELER
08-3506 *GASOLINE ** 1,800	SHELL WESTERN E&P INC. *P. O. BOX 576 **HOUSTON TX 77001	774720 *PECOS	ARMADILLO GAS PLANT *THISTLE
08-3488 *GASOLINE ** 4,000	SOUTHLAND ROYALTY COMPANY *801 CHERRY ST. **FORT WORTH TX 76102	805630 *STERLING	FLINT ESTATE *CONGER PENN
08-3501 *GASOLINE ** 7,000	TENNECO OIL COMPANY-TGCO *P.O. BOX 2511 1FP-2712 **HOUSTON TX 77001	841501 *PECOS	MENDEL ESTATES GAS PLANT *MARALO WOLFCAMP
08-2694 *GASOLINE ** 21,625	TEXACO INC. *P. O. BOX 3000 **TULSA OK 74102	844110 *WINKLER	SOUTH KERMIT *KERMIT
08-3100 *GASOLINE ** 8,015	TEXACO INC. *P. O. BOX 3000 **TULSA OK 74102	844110 *ANDREWS	MABEE *SAN ANDRES-LOWE SILURIAN

TABLE 24 - Continued

GASOLINE PLANTS IN TEXAS AS OF DECEMBER 31, 1987

SERIAL # / *TYPE / **DAILY MCF CAP.	OPERATOR NAME / *ADDRESS / **CITY ST ZIP	OPERATOR # / *COUNTY	PLANT NAME / *FIELDS
08-3482 *GASOLINE ** 2,100	TEXACO INC. *P. O. BOX 3000 **TULSA OK 74102	844110 *MIDLAND	BRADFORD RANCH PLANT *BRADFORD RANCH (ATOKA)
08-1100 *GASOLINE ** 48,496	TEXACO PRODUCING INC. *P. O. BOX 3000 **TULSA OK 74102	844138 *HOWARD	EAST VEALMOOR GASOLINE PLANT *VEALMOOR
08-3492 *GASOLINE ** 1,400	TIDEWATER PROCESS ENGINEERING *P.O. BOX 19770 **HOUSTON TX 77224	859620 *MIDLAND	SPRAYBERRY *VARIOUS
08-3321 *GASOLINE ** 99,646	TONKAWA GAS PROCESSING CO. *BOX 1412 **PECOS TX 79772	862150 *PECOS	COYANOSA *VARIOUS
08-3007 *GASOLINE ** 75,000	UNION OIL COMPANY OF CALIFORNIA *BOX 671 **MIDLAND TX 79702	876520 *ANDREWS	DOLLARHIDE *DOLLARHIDE
08-3433 *GASOLINE ** 197	UNION PACIFIC RESOURCES COMPANY *1000 LOUISIANA, SUITE 3000 **HOUSTON TX 77002	876645 *STERLING	SOUTH WEST CONGER *SO. WEST CONGER
08-3417 *GASOLINE ** 42,065	VALERO HYDROCARBONS COMPANY *P.O. BOX 500 % PRORATION DEPT. **SAN ANTONIO TX 78292	881285 *GLASSCOCK	GARDEN CITY *VARIOUS
08-3441 *GASOLINE ** 40,000	VALERO HYDROCARBONS COMPANY *P.O. BOX 500 % PRORATION DEPT. **SAN ANTONIO TX 78292	881285 *STERLING	SID RICHARDSON *VARIOUS
08-2886 *GASOLINE ** 150,000	WARREN PETROLEUM COMPANY *PO BOX 1589 **TULSA OK 74102	898000 *CRANE	SAND HILLS *SAND HILLS JUDKINS
08-2077 *GASOLINE ** 35,000	WARREN PETROLEUM COMPANY *PO BOX 1589 **TULSA OK 74102	898000 *WARD	MONAHANS *NORTH WARD ESTATES
08-3350 *GASOLINE ** 13,000	WARREN PETROLEUM COMPANY *PO BOX 1589 **TULSA OK 74102	898000 *WARD	WORSHAM *WORSHAM
	DISTRICT 8A		
8A-0131 *GASOLINE ** 17,000	AMERADA HESS CORPORATION *P. O. BOX 1570 **SEMINOLE TX 79360	016980 *GAINES	SEMINOLE CO2 RECOVERY PLANT *SEMINOLE SAN ANDRES

TABLE 24 - Continued

GASOLINE PLANTS IN TEXAS AS OF DECEMBER 31, 1987

SERIAL # / *TYPE / **DAILY MCF CAP.	OPERATOR NAME / *ADDRESS / **CITY ST ZIP	OPERATOR # / *COUNTY	PLANT NAME / *FIELDS
8A-2100 *GASOLINE ** 4,500	AMERADA HESS CORPORATION *P. O. BOX 311 **BROWNFIELD TX 79316	016980 *TERRY	ADAIR GAS PLANT *ADAIR
8A-0140 *GASOLINE ** 10,000	AMOCO PRODUCTION COMPANY *BOX 832 **BROWNFIELD TX 79316	020425 *YOAKUM	WASSON CO2 REMOVAL PLANT *WASSON
8A-0132 *GASOLINE ** 100	AMOCO PRODUCTION COMPANY *BOX 832 **BROWNFIELD TX 79316	020425 *HOCKLEY	MALLET CO2 PLANT *SLAUGHTER
8A-0078 *GASOLINE ** 1,255	AMOCO PRODUCTION COMPANY *BOX 832 **BROWNFIELD TX 79316	020425 *GAINES	PAN AM MONCRIEF CEDAR LAKE *CEDAR LAKE
8A-0600 *GASOLINE ** 2,384	AMOCO PRODUCTION COMPANY *BOX 832 **BROWNFIELD TX 79316	020425 *HOCKLEY	SLAUGHTER GASOLINE PLANT *SLAUGHTER
8A-0667 *GASOLINE ** 40,000	AMOCO PRODUCTION COMPANY *BOX 832 **BROWNFIELD TX 79316	020425 *HOCKLEY	LEVELLAND GASOLINE PLANT *LEV., NW (STRAWN); AND SMYER (CANYON AND STRAWN)
8A-0130 *GASOLINE ** 4,000	ARCO OIL & GAS CO. *P.O. BOX 1029 **PLAINS TX 79355	029340 *YOAKUM	SABLE CO2 PROCESSING PLANT *SABLE SAN ANDRES
8A-0138 *GASOLINE ** 50	BAR H PRODUCTION, INC. *P.O. BOX 8005 **WICHITA FALLS TX 76307	049740 *KING	RRR 6666 PLANT *VARIOUS
8A-0879 *GASOLINE ** 43,500	BHP PETROLEUM COMPANY INC. *P. O. BOX 1169 **SNYDER TX 79549	068630 *SCURRY	DIAMOND "M" *DIAMOND "M"-SHARON RIDGE-KELLY-SNYDER
8A-0076 *GASOLINE ** 17,000	CABOT CORP. *P. O. BOX 4544 **HOUSTON TX 77210	121930 *HOCKLEY	LEVELLAND GAS TREATING PLANT *DLS CLAUENE, LEVELLAND, BUCKSHOT
8A-0134 *GASOLINE ** 500	MID PLAINS PETROCHEM, INC. *P.O. BOX 3247 **LUBBOCK TX 79452	565891 *GARZA	CEDAR HILL *GARZA
8A-0129 *GASOLINE ** 2,000	MID PLAINS PETROCHEM, INC. *P.O. BOX 3247 **LUBBOCK TX 79452	565891 *GARZA	PLEASANT VALLEY PLANT *STORIE, HACKBERRY, PHD, GARZA SOUTH, SUNILAND

TABLE 24 - Continued

GASOLINE PLANTS IN TEXAS AS OF DECEMBER 31, 1987

SERIAL # / *TYPE / **DAILY MCF CAP.	OPERATOR NAME / *ADDRESS / **CITY ST ZIP	OPERATOR # / *COUNTY	PLANT NAME / *FIELDS
8A-1040 *GASOLINE ** 24,000	MOBIL PRODUCING TX. & N.M. INC. *P.O. BOX 1397 **SNYDER TX 79549	572550 *KENT	SALT CREEK *SALT CREEK FIELD UNIT
8A-0047 *GASOLINE ** 3,000	OXY CITIES SERVICE NGL INC. *P.O. BOX 156 **WELCH TX 79377	630593 *DAWSON	WELCH GAS PROCESSING PLANT *WEST, SOUTH & NORTH WELCH
8A-2642 *GASOLINE ** 35,000	OXY CITIES SERVICE NGL INC. *P.O. BOX 239 **SEMINOLE TX 79360	630593 *GAINES	WEST SEMINOLE *WEST SEMINOLE & RUSSELL
8A-0108 *GASOLINE ** 15,000	RICHARDSON, SID CARBON & GAS CO. *5011 E. 51ST #78 **ODESSA TX 79762	709175 *COTTLE	CHALK *STESCOTT
8A-0094 *GASOLINE ** 223,000	SHELL WESTERN E&P INC. *P. O. BOX 576 **HOUSTON TX 77001	774720 *YOAKUM	WASSON *WASSON BRAHANEY
8A-2786 *GASOLINE ** 150,000	SUN EXPLORATION & PRODUCTION CO. *ARAH ROUTE **SNYDER TX 79549	829430 *SCURRY	SNYDER GASOLINE PLANT *KELLY-SNYDER
8A-2454 *GASOLINE ** 21,498	TEXACO PRODUCING INC. *P. O. BOX 3000 **TULSA OK 74102	844138 *SCURRY	FULLER GASOLINE PLANT *COGDELL
8A-0095 *GASOLINE ** 4,500	UNION TEXAS PRODUCTS CORPORATION *P O BOX 2120 **HOUSTON TX 77252	877066 *TERRY	WELLMAN *WELLMAN
8A-0843 *GASOLINE ** 35,870	WARREN PETROLEUM COMPANY *PO BOX 1589 **TULSA OK 74102	898000 *SCURRY	NO. SNYDER GAS PROCESSING *KELLY-SNYDER
	DISTRICT 09		
09-0093 *GASOLINE ** 400	BLACK HAWK GASOLINE CORPORATION *BOX 566 **GRAHAM TX 76046	072650 *JACK	BLACK HAWK *ALCO, SEWELL, ROCK CREEK
09-0267 *GASOLINE ** 1,500	C C G P, LTD. *BOX 788 **DUNCAN OK 73533	119976 *COOKE	HANDY *HANDY (COOKE COUNTY)

TABLE 24 - Continued

GASOLINE PLANTS IN TEXAS AS OF DECEMBER 31, 1987

SERIAL # / *TYPE / **DAILY MCF CAP.	OPERATOR NAME / *ADDRESS / **CITY ST ZIP	OPERATOR # / *COUNTY	PLANT NAME / *FIELDS
09-0322 *GASOLINE ** 3,000	COASTAL GAS GATHERING CO. *P. O. BOX 820905 **HOUSTON TX 77282	161623 *GRAYSON	GRAYSON COUNTY REFRIGERATION PLT *POTTSBORO WEST; PERRIN, N AFE; SOUTH MAYO, NORTH
09-0120 *GASOLINE ** 7,500	DAMSON GAS PROCESSING CORP. *P.O. BOX 2268 **HOUSTON TX 77252	198186 *YOUNG	SOUTH BEND PLANT #3 *SOUTH BEND
09-0094 *GASOLINE ** 3,227	DAVIS, J. L.-BOWIE PLANT *211 N. COLORADO ST. **MIDLAND TX 79701	204825 *MONTAGUE	BOWIE GASOLINE PLANT *BOWIE
09-0261 *GASOLINE ** 750	EAGLE PETROLEUM CORPORATION *BOX 493 **HOLLIDAY TX 76366	238640 *ARCHER	HOLLIDAY PLANT NO.2 *ARCHER COUNTY REGULAR
09-0303 *GASOLINE ** 1,500	EAGLE PETROLEUM CORPORATION *BOX 493 **HOLLIDAY TX 76365	238640 *YOUNG	EAGLE THRIFTWAY GAS PLT *JAMES
09-0256 *GASOLINE ** 10,987	ENSERCH PROCESSING PARTNERS, LTD *P.O. BOX 523 **CHICO TX 76030	253208 *KNOX	GILLILAND *MAIN LINE
09-0302 *GASOLINE ** 30,000	ENSERCH PROCESSING PARTNERS, LTD *P.O. BOX 523 **CHICO TX 76030	253208 *JACK	CHICO *VARIOUS
09-0283 *GASOLINE ** 18,000	ENSERCH PROCESSING PARTNERS, LTD *P.O. BOX 552 **DECATUR TX 76234	253208 *WISE	DECATUR *VARIOUS
09-0321 *GASOLINE ** 1,000	ENSERCH PROCESSING PARTNERS, LTD *P.O. BOX 523 **CHICO TX 76030	253208 *HARDEMAN	REPRIEVE *VARIOUS
09-0329 *GASOLINE ** 100	EXPANDO OIL COMPANY *P O DRAWER 8246 **WICHITA FALLS TX 76307	257010 *HARDEMAN	MCNABB GAS PLANT *F H MCNABB (MISSISSIPPIAN)
09-0307 *GASOLINE ** 100	FAST GAS, INC. *P.O. BOX 1100 **HOBBS NM 88240	263641 *JACK	FAST GAS COMPRESSOR *SEWELL
09-0334 *GASOLINE ** 5,000	GOLDEN RESOURCES CORPORATION *5956 SHERRY LN, STE 1225 **DALLAS TX 75225	312760 *CLAY	GOLDEN FIELDS GAS PLANT *BLUEGROVE, CLAY CO. REGULAR

TABLE 24 - Continued

GASOLINE PLANTS IN TEXAS AS OF DECEMBER 31, 1987

SERIAL # / *TYPE / **DAILY MCF CAP.	OPERATOR NAME / *ADDRESS / **CITY ST ZIP	OPERATOR # / *COUNTY	PLANT NAME / *FIELDS
09-0316 *GASOLINE ** 2,000	KIBO COMPRESSOR CORP. *PO BOX 3RC **WICHITA FALLS TX 76307	458815 *WILBARGER	KIBO GAS PLT. #1 *WILBARGER CO. REGULAR #1
09-0062 *GASOLINE ** 15,000	LIQUID ENERGY CORPORATION *2201 TIMBERLOCH PL-THE WOODLAND **SPRING TX 77380	502760 *WISE	BRIDGEPORT *BOONEVILLE BEND
09-0259 *GASOLINE ** 9,500	LIQUID ENERGY CORPORATION *2201 TIMBERLOCH PL-THE WOODLAND **SPRING TX 77380	502760 *JACK	GIBTOWN *VARIOUS
09-0229 *GASOLINE ** 15,000	LIQUID ENERGY CORPORATION *2201 TIMBERLOCH PL-THE WOODLAND **SPRING TX 77380	502760 *JACK	BARTON CHAPEL *VARIOUS
09-0202 *GASOLINE ** 3,000	LIQUID ENERGY CORPORATION *2201 TIMBERLOCH PL-THE WOODLAND **SPRING TX 77380	502760 *DENTON	PONDER *VARIOUS
09-0328 *GASOLINE ** 1,500	LONGHORN GATHERING COMPANY *P O BOX 2325 **WICHITA FALLS TX 76307	508014 *ARCHER	STRUM *VOGTSBERGER
09-0332 *GASOLINE ** 7,500	MITCHELL ENERGY CORPORATION *P. O. BOX 7 **BRIDGEPORT TX 76026	570655 *WISE	ASCCU CO2 RECYCLE FAC. *ALVORD SOUTH CADDO CONGL. UNIT
09-0080 *GASOLINE ** 1,150	MOBIL PRODUCING TX. & N.M. INC. *P O BOX 1232 **ELECTRA TX 76360	572550 *WILBARGER	ELECTRA *WICHITA & WILBARGER
09-0318 *GASOLINE ** 650	NORTHRIDGE OIL COMPANY *P O BOX 6087 **TEXARKANA TX 75505	614600 *JACK	SMITHFIELD *CLAY-RAY CONGL., PRICE CONGL., JACK CO. REG. ETC.
09-0100 *GASOLINE ** 2,035	OXY CITIES SERVICE NGL INC. *P.O. DRAWER 750 **GRAHAM TX 76046	630593 *YOUNG	GRAHAM *YOUNG COUNTY REGULAR
09-0082 *GASOLINE ** 60,000	OXY CITIES SERVICE NGL INC. *BOX 68 **CHICO TX 76030	630593 *WISE	CHICO *VARIOUS
09-0305 *GASOLINE ** 9,000	OXY CITIES SERVICE NGL INC. *P.O. DRAWER 750 **GRAHAM TX 76046	630593 *YOUNG	FLAT ROCK CREEK *NAPECO (MISS)

TABLE 24 - Continued

GASOLINE PLANTS IN TEXAS AS OF DECEMBER 31, 1987

SERIAL # / *TYPE / **DAILY MCF CAP.	OPERATOR NAME / *ADDRESS / **CITY ST ZIP	OPERATOR # / *COUNTY	PLANT NAME / *FIELDS
09-0301 *GASOLINE ** 1,300	OXY CITIES SERVICE NGL INC. *P.O. DRAWER 750 **GRAHAM TX 76046	630593 *ARCHER	MARKLEY *ARCHER & YOUNG REGULAR
09-0317 *GASOLINE ** 1,000	PRONTO GAS PRODUCTS, INC. *PO BOX 938 **ABILENE TX 79604	681453 *ARCHER	ARCHER CITY *ARCHER CITY S.E. (MISS) & DOUG PERRYMAN (CADDO)
09-0058 *GASOLINE ** 9,000	SAGE ENERGY COMPANY *10101 REUNION PLACE #800 **SAN ANTONIO TX 78216	743215 *HARDEMAN	CONLEY *CONLEY, ODELL, THRASH, & OSENHAUS
09-0315 *GASOLINE ** 1,500	SIVELLS GAS, LTD. *BOX 788 **DUNCAN OK 73533	735159 *COOKE	SIVELLS *SIVELLS BEND
09-0333 *GASOLINE ** 1,500	SOUTHERN GAS PROCESSORS, INC. *BOX 634 **OLNEY TX 76374	803825 *YOUNG	OLNEY GAS PROCESSING PLANT *VARIOUS
09-0092 *GASOLINE ** 642	SOUTHERN TRANSMISSION COMPANY *1040 FOSSILCREEK BLVD. #104 **FORT WORTH TX 76137	805380 *JACK	JUPITER *BOONSVILLE BCG
09-0309 *GASOLINE ** 334	SUN GAS TRANSMISSION CO., INC. *P. O. BOX 2817 **ABILENE TX 79604	829293 *KNOX	KNOX COUNTY GAS SYSTEM *FANT (CONGL., LO)
09-0158 *GASOLINE ** 2,370	TEXACO INC. *P. O. BOX 3000 **TULSA OK 74102	844110 *GRAYSON	HANDY PROCESSING PLANT *HANDY
09-0227 *GASOLINE ** 7,215	TONKAWA GAS PROCESSING CO. *BOX 6460 **TYLER TX 75711	862150 *DENTON	DENTON PLANT *VARIOUS
09-0066 *GASOLINE ** 26,000	UNION TEXAS PRODUCTS CORPORATION *P O BOX 2120 **HOUSTON TX 77252	877066 *COOKE	WALNUT BEND #5 *WALNUT BEND SANDUSKY
09-0050 *GASOLINE ** 1,700	UPHAM OIL & GAS COMPANY *BOX 940 **MINERAL WELLS TX 76067	878925 *WISE	BRIDGEPORT GASOLINE PLANT *VARIOUS
09-0323 *GASOLINE ** 600	W. G. S. PROPERTIES, INC. *P O BOX 217 **JACKSBORO TX 76056	888123 *JACK	SIMPSON COMMON POINT *BRYSON EAST

TABLE 24 - Continued

GASOLINE PLANTS IN TEXAS AS OF DECEMBER 31, 1987

SERIAL # / *TYPE / **DAILY MCF CAP.	OPERATOR NAME / *ADDRESS / **CITY ST ZIP	OPERATOR # / *COUNTY	PLANT NAME / *FIELDS
09-0208 *GASOLINE ** 400	W W SUB INC. *1111 7TH ST **WICHITA FALLS TX 76301	888569 *JACK	MARKLEY *MARKLEY SE MARBLE FALLS
09-0304 *GASOLINE ** 7,000	WARREN PETROLEUM COMPANY *PO BOX 1589 **TULSA OK 74102	898000 *GRAYSON	SHERMAN *SOUTH MAHD N. E. FIELD
09-0097 *GASOLINE ** 36,000	WARREN PETROLEUM COMPANY *PO BOX 1589 **TULSA OK 74102	898000 *GRAYSON	NORTH SHERMAN (234) *SHERMAN
	DISTRICT 10		
10-1066 *GASOLINE ** 500	ASPEN PETROLEUM, INC. *BOX 696 **PAMPA TX 79065	035447 *GRAY	SHEPHERD(LTX UNIT) *PANHANDLE
10-1045 *GASOLINE ** 500	BHI ENERGY CORPORATION *107 BROADMOOR **BORGER TX 79007	040668 *CARSON	CHRISTIAN *PANHANDLE
10-1050 *GASOLINE ** 500	BHI ENERGY CORPORATION *107 BROADMOOR **BORGER TX 79007	040668 *CARSON	CHRISTIAN"A" *PANHANDLE
10-1068 *GASOLINE ** 1,500	BURNETT CORP. *1ST NATL. BK. BLDG., STE. 450 **AMARILLO TX 79101	110000 *HUTCHINSON	BURNETT PLANT *PANHANDLE
10-1004 *GASOLINE ** 1,000	CABOT CORP. *P. O. BOX 4544 **HOUSTON TX 77210	121930 *MOORE	YAKE-MERCHANT *VARIOUS
10-0502 *GASOLINE ** 45,000	CABOT CORP. *P. O. BOX 4544 **HOUSTON TX 77210	121930 *GRAY	PAMPA GASOLINE PLANT *EAST AND WEST PANHANDLE
10-0912 *GASOLINE ** 116,736	CABOT CORP. *P. O. BOX 4544 **HOUSTON TX 77210	121930 *HEMPHILL	ARRINGTON GASOLINE PLANT *VARIOUS
10-0021 *GASOLINE ** 3,790	CABOT CORP. *P. O. BOX 4544 **HOUSTON TX 77210	121930 *CARSON	BRYAN COMPRESSOR STATION *SOUR

TABLE 24 - Continued

GASOLINE PLANTS IN TEXAS AS OF DECEMBER 31, 1987

SERIAL # / *TYPE / **DAILY MCF CAP.	OPERATOR NAME / *ADDRESS / **CITY ST ZIP	OPERATOR # / *COUNTY	PLANT NAME / *FIELDS
10-0919 *GASOLINE ** 7,759	CABOT CORP. *P. O. BOX 4544 **HOUSTON TX 77210	121930 *CARSON	CARSON COUNTY GAS PROCESSING PLA *PANHANDLE
10-0071 *GASOLINE ** 60,000	CABOT CORP. *P. O. BOX 4544 **HOUSTON TX 77210	121930 *POTTER	TURKEY CREEK *WEST PANHANDLE AND RED CAVE
10-0935 *GASOLINE ** 21,452	CABOT CORP. *P. O. BOX 4544 **HOUSTON TX 77210	121930 *CARSON	KINGSMILL GAS PRODUCTS *PANHANDLE FIELDS GRAY, CARSON, HUTCHISON
10-1029 *GASOLINE ** 3,000	CABOT CORP. *P. O. BOX 4544 **HOUSTON TX 77210	121930 *CARSON	GRAY COUNTY *VARIOUS
10-0955 *GASOLINE ** 1,700	CAL-T OIL COMPANY *P.O. BOX 1028 **BORGER TX 79007	125954 *HUTCHINSON	CARVER WF GAS INJECTION *PANHANDLE-HUTCHINSON
10-1052 *GASOLINE ** 1,000	CAPROCK ENGINEERS, INC. *P. O. BOX 341 **PAMPA TX 79065	130474 *CARSON	BART "B"LTX UNIT *PANHANDLE FIELD
10-1058 *GASOLINE ** 3,000	CAPROCK ENGINEERS, INC. *P. O. BOX 341 **PAMPA TX 79065	130474 *CARSON	TINA *PANHANDLE
10-1049 *GASOLINE ** 500	CAPULIN OIL & GAS, INC. *PO BOX 1797 **PAMPA TX 79066	130534 *CARSON	EAKIN "A" *PANHANDLE
10-1084 *GASOLINE ** 10,000	CITIES SERVICE OIL & GAS CORP. *3545 N.W. 58TH **OKLAHOMA CITY OK 73112	154375 *CARSON	BURNETT RANCH E COMPRESSOR (LTX) *PANHANDLE CARSON COUNTY
10-1082 *GASOLINE ** 2,400	CITIES SERVICE OIL & GAS CORP. *3545 N.W. 58TH **OKLAHOMA CITY OK 73112	154375 *CARSON	DEAHL B & C COMPRESSOR (LTX) FAC *PANHANDLE CARSON COUNTY
10-0060 *GASOLINE ** 100,000	DAMSON GAS PROCESSING CORP. *P.O. BOX 2268 **HOUSTON TX 77252	198186 *CARSON	CARGRAY *WEST PANHANDLE
10-1024 *GASOLINE ** 1,315	DAMSON GAS PROCESSING CORP. *P.O. BOX 2268 **HOUSTON TX 77252	198186 *HEMPHILL	CANADIAN GAS PLANT *VARIOUS

TABLE 24 - Continued

GASOLINE PLANTS IN TEXAS AS OF DECEMBER 31, 1987

SERIAL # / *TYPE / **DAILY MCF CAP.	OPERATOR NAME / *ADDRESS / **CITY ST ZIP	OPERATOR # / *COUNTY	PLANT NAME / *FIELDS
10-0064 *GASOLINE ** 450,000	DIAMOND SHAMROCK REF. & MKT'G CO *P. O. BOX 631 **AMARILLO TX 79173	216996 *OCHILTREE	MCKEE *WEST PANHANDLE, HUGOTON, OCHILTREE
10-1060 *GASOLINE ** 500	ENERGY-AGRI PRODUCTS, INC. *P.O. BOX 298 **PAMPA TX 79066	251939 *GRAY	GOOBER *PANHANDLE
10-1065 *GASOLINE ** 2,000	ENERGY-AGRI PRODUCTS, INC. *P.O. BOX 298 **PAMPA TX 79066	251939 *CARSON	GOPES *PANHANLE
10-1027 *GASOLINE ** 1,300	HCW GAS PROCESSORS, INC. *P.O. BOX 3178 **MIDLAND TX 79702	369850 *GRAY	MCKAY UNIT (LTX UNIT) *PANHANDLE, WEST
10-1051 *GASOLINE ** 1,000	HUFO PRODUCTION CORPORATION *3100 NORTH A, BLDG.8, STE. 140 **MIDLAND TX 79705	411430 *CARSON	ELLER (LTX UNIT) *PANHANDLE
10-1054 *GASOLINE ** 1,000	HUFO PRODUCTION CORPORATION *3100 NORTH A, BLDG.8, STE. 140 **MIDLAND TX 79705	411430 *CARSON	BURNETT 25 (LTX UNIT) *PANHANDLE
10-1048 *GASOLINE ** 227	KAARI OIL COMPANY, INC. *P.O. BOX 972 **PAMPA TX 79066	449241 *CARSON	W. E. COBB (LTX UNIT) *PANHANDLE CARSON COUNTY
10-0920 *GASOLINE ** 43,500	KERR-MCGEE CORPORATION *P. O. BOX 956 **CANADIAN TX 79014	457780 *HEMPHILL	HOBART RANCH PLANT *MORROW, DOUGLAS, & GRANITE WASH
10-0968 *GASOLINE ** 7,505	LEAR GAS GATHERING COMPANY *5555 NW. GRAND BLVD STE 240 **OKLAHOMA CITY OK 73112	491681 *LIPSCOMB	SOUTH BOOKER GAS PLANT *LEAR (MORROW, UPPER)
10-1023 *GASOLINE ** 20,000	LIQUID ENERGY CORPORATION *2201 TIMBERLOCH PL-THE WOODLAND **SPRING TX 77380	502760 *HUTCHINSON	CANADIAN RIVER PLANT *PANHANDLE-HUTCHINSON
10-1022 *GASOLINE ** 20,000	LIQUID ENERGY CORPORATION *2201 TIMBERLOCH PL-THE WOODLAND **SPRING TX 77380	502760 *MOORE	BRENT RANCH PLANT *VARIOUS
10-1078 *GASOLINE ** 750	LIQUID RECOVERY SYSTEMS INC *2359 CHESTNUT **PAMPA TX 79065	502788 *CARSON	WHITE DEER UNIT (LTX) *PANHANDLE

TABLE 24 - Continued

GASOLINE PLANTS IN TEXAS AS OF DECEMBER 31, 1987

SERIAL # / *TYPE / **DAILY MCF CAP.	OPERATOR NAME / *ADDRESS / **CITY ST ZIP	OPERATOR # / *COUNTY	PLANT NAME / *FIELDS
10-0041 *GASOLINE ** 132,000	MAPCO WESTPAN INC. *PO BOX 747 **FRITCH TX 79036	525260 *MOORE	BIVINS *WEST PANHANDLE & RED CAVE
10-0564 *GASOLINE ** 112,000	MAPCO WESTPAN INC. *PO BOX 747 **FRITCH TX 79036	525260 *HUTCHINSON	WESTPAN *WEST PANHANDLE
10-0059 *GASOLINE ** 120,000	MESA OPERATING LTD PARTNERSHIP *P.O. BOX 2009 **AMARILLO TX 79189	561825 *POTTER	FAIN STATION *WEST PANHANDLE
10-0930 *GASOLINE ** 31,228	MOBIL PRODUCING TX. & N.M. INC. *P. O BOX 741 **PAMPA TX 79066	572550 *HEMPHILL	CANADIAN GASOLINE PLANT *CANADIAN, NORTHEAST
10-1041 *GASOLINE ** 3,000	MOBIL PRODUCING TX. & N.M. INC. *P. O BOX 741 **PAMPA TX 79066	572550 *HEMPHILL	FELDMAN GAS PLANT *FELDMAN
10-0076 *GASOLINE ** 114,970	NATURAL GAS PIPELINE CO OF AMER. *RT. 2 **STINNETT TX 79083	600970 *MOORE	CP 170 *PANHANDLE
10-0061 *GASOLINE ** 114,900	NATURAL GAS PIPELINE CO OF AMER. *P.O. BOX 120 **FRITCH TX 79036	600970 *HUTCHINSON	STA 111 & P/L DRIPS 1113 & 1453 *PANHANDLE
10-0073 *GASOLINE ** 9,000	OXY CITIES SERVICE NGL INC. *P.O. BOX 387 **LEFORS TX 79054	630593 *GRAY	LEFORS GASOLINE PLANT *PANHANDLE
10-1070 *GASOLINE ** 4,000	PAGE PETROLEUM INC. *415 W. 9TH, STE.303 %KAREN SAIN **AMARILLO TX 79101	634185 *HUTCHINSON	BARNHILL *PANHANDLE
10-1067 *GASOLINE ** 750	PETROLEUM INTERNATIONAL, INC. *P. O. BOX 2358 **PAMPA TX 79066	660340 *GRAY	BOWERS, J.B. "B" (LTX UNIT) *PANHANDLE , W.
10-0052 *GASOLINE ** 75,000	PHILLIPS 66 NATURAL GAS COMPANY *BOX 358 **BORGER TX 79007	661637 *GRAY	GRAY *WEST PANHANDLE AND PANHANDLE
10-0049 *GASOLINE ** 150,000	PHILLIPS 66 NATURAL GAS COMPANY *BOX 358 **BORGER TX 79007	661637 *HUTCHINSON	ROCK CREEK *WEST PANHANDLE, PANHANDLE AND VARIOUS

TABLE 24 - Continued

GASOLINE PLANTS IN TEXAS AS OF DECEMBER 31, 1987

SERIAL # / *TYPE / **DAILY MCF CAP.	OPERATOR NAME / *ADDRESS / **CITY ST ZIP	OPERATOR # / *COUNTY	PLANT NAME / *FIELDS
10-0043 *GASOLINE ** 17,676	PHILLIPS 66 NATURAL GAS COMPANY *BOX 359 **BORGER TX 79007	661637 *HUTCHINSON	PANTEX *PANHANDLE AND WEST PANHANDLE
10-0045 *GASOLINE ** 287,000	PHILLIPS 66 NATURAL GAS COMPANY *BOX 358 **BORGER TX 79007	661637 *MOORE	DUMAS *WEST PANHANDLE
10-0046 *GASOLINE ** 213,913	PHILLIPS 66 NATURAL GAS COMPANY *BOX 359 **BORGER TX 79007	661637 *HANSFORD	SHERMAN *TEXAS HUGOTON
10-1081 *GASOLINE ** 25,000	RAW HIDE OIL & GAS, INC. *BOX 977 **PAMPA TX 79065	694860 *GRAY	HPH PLANT NO. 1 (LTX) *PANHANDLE GARY COUNTY
10-1085 *GASOLINE ** 480	RAW HIDE OIL & GAS, INC. *BOX 977 **PAMPA TX 79065	694860 *GRAY	HPH PLANT NO. 2 (LTX) *PANHANDLE GRAY COUNTY
10-1079 *GASOLINE ** 2,000	RAW HIDE PRODUCTION CO., INC. *P. O. BOX 1999 **PAMPA TX 79066	694861 *CARSON	RUBY STOWERS PLANT NO. 1 *PANHANDLE CARSON COUNTY
10-1044 *GASOLINE ** 2,000	SEMCO GAS, INC. *DRAWER V **FREER TX 78357	766390 *LIPSCOMB	SEMCO WEST-LIPSCOMB *FOLLETT WEST (CHEROKEE)
10-0833 *GASOLINE ** 3,147	SHANNON ENERGY *P. O. BOX 6026 **LIBERAL KS 67901	769540 *WHEELER	MOBEETIE GASOLINE PLANT *MOBEETIE
10-0069 *GASOLINE ** 30,000	TEXACO INC. *P. O. BOX 3000 **TULSA OK 74102	844110 *CARSON	SCHAFER *PANHANDLE WEST
10-0185 *GASOLINE ** 51,925	TEXACO INC. *P. O. BOX 3000 **TULSA OK 74102	844110 *OCHILTREE	SPEARMAN *HANSFORD & HANSFORD
10-1071 *GASOLINE ** 2,000	TEXACO PRODUCING INC. *P. O. BOX 3000 **TULSA OK 74102	844138 *GRAY	MCLEAN GAS PLANT *MCLEAN-SECTION 68, BLOCK 23, H&GN RR SURVEY
10-0966 *GASOLINE ** 15,600	TONKAWA GAS PROCESSING CO. *BOX 1412 **PECOS TX 79772	862150 *LIPSCOMB	BOOKER GAS PLANT *LEAR, HARRIS, KIOWA CREEK, N.

TABLE 24 - Concluded

GASOLINE PLANTS IN TEXAS AS OF DECEMBER 31, 1987

SERIAL # / *TYPE / **DAILY MCF CAP.	OPERATOR NAME / *ADDRESS / **CITY ST ZIP	OPERATOR # / *COUNTY	PLANT NAME / *FIELDS
10-1087 *GASOLINE ** 2,000	VIKING OIL COMPANY *P O BOX 1399 **PAMPA TX 79066	885789 *GRAY	HARRIS LTX PLANT *PANHANDLE GRAY COUNTY
10-0938 *GASOLINE ** 630	WARREN PETROLEUM COMPANY *PO BOX 1589 **TULSA OK 74102	898000 *HEMPHILL	TONKAWA PLANT #132 *TONKAWA FIELD
10-0062 *GASOLINE ** 9,246	WARREN PETROLEUM COMPANY *PO BOX 1589 **TULSA OK 74102	898000 *WHEELER	MCLEAN *EAST PANHANDLE
10-0942 *GASOLINE ** 1,500	WARREN PETROLEUM COMPANY *PO BOX 1589 **TULSA OK 74102	898000 *HEMPHILL	CANADIAN PLANT #143 *RED DEER CREEK
10-1013 *GASOLINE ** 6,000	WARREN PETROLEUM COMPANY *PO BOX 1589 **TULSA OK 74102	898000 *HANSFORD	GRUVER PLANT #229 *BRILLHART, BERNSTEIN, & HANSFORD
10-0562 *GASOLINE ** 51,062	WILLIAMS NATURAL GAS COMPANY *BOX 456 **PAMPA TX 79066	925430 *GRAY	PAMPA DRIP CONTROL *PANHANDLE
10-1086 *GASOLINE ** 480	3 W OIL, INC. *P O BOX 1916 **PAMPA TX 79065	953678 *GRAY	CASE LTX *PANHANDLE GRAY COUNTY
10-1057 *GASOLINE ** 500	3 W OIL, INC. *P O BOX 1916 **PAMPA TX 79065	953678 *GRAY	ARKIE BILL "B" LTX *PANHANDLE

TABLE 25

CYCLING PLANTS IN TEXAS AS OF DECEMBER 31, 1987

SERIAL # / *TYPE / **DAILY MCF CAP.	OPERATOR NAME / *ADDRESS / **CITY ST ZIP	OPERATOR # / *COUNTY	PLANT NAME / *FIELDS
	DISTRICT 05		
05-1423 *CYCLING ** 60,000	AMOCO PRODUCTION COMPANY *P. O. BOX 660 **TYLER TX 75710	020425 *VAN ZANDT	EDGEWOOD GAS PROCESSING PLANT *EDGEWOOD, GINGER, CURRY
	DISTRICT 06		
06-1613 *CYCLING ** 15,000	MONCRIEF, W. A., JR. *MONCRIEF BLDG., 9TH AT COMMERCE **FORT WORTH TX 76102	575000 *FRANKLIN	WESTLAND-MONCRIEF UNIT *W. A. MONCRIEF
06-1290 *CYCLING ** 30,000	SHELL WESTERN E&P INC. *P.O. BOX 36 **DOUGLASSVILLE TX 75560	774720 *CASS	BRYANS MILL *BM, FROST, CARB., CARB. NO., BM 10360, RODESSA
	DISTRICT 7B		
7B-0264 *CYCLING ** 1,325	SUN EXPL. & PROD. CO.-ABILENE *PO BOX 2817 **ABILENE TX 79604	829432 *EASTLAND	DESDEMONA *EASTLAND & ERATH CTY REG
	DISTRICT 7C		
7C-0046 *CYCLING ** 12,000	ARCO OIL & GAS CO. *BOX 638 **ELDORADO TX 76936	029340 *MIDLAND	MIDLAND, GAS PLANT *PYGASUS AND JUNE SANDERS
7C-0004 *CYCLING ** 92,000	MOBIL PRODUCING TX. & N.M. INC. *BOX 2200 **MIDKIFF TX 79755	572550 *MIDLAND	PEGASUS *VARIOUS
	DISTRICT 08		
08-3505 *CYCLING ** 200,000	EXXON CORP. *P.O. BOX 4721 **HOUSTON TX 77210	257097 *CRANE	CORDONA LAKE CO2 *CORDONA LAKE
08-2455 *CYCLING ** 130,000	GETTY OIL CO. *501 S. LOOP 338 E. **ODESSA TX 79762	302450 *ECTOR	HEADLEE DEVONIAN UNIT PLANT *HEADLEE (DEVONIAN)
08-3135 *CYCLING ** 520,000	MOBIL PRODUCING TX. & N.M. INC. *BOX 38 **COYANOSA TX 79730	572550 *PECOS	COYANOSA COMPLEX *COYANOSA (DEV.),(ELLEN.),(WOLFCAMP),(MISS.)

TABLE 25 - Concluded

CYCLING PLANTS IN TEXAS AS OF DECEMBER 31, 1987

SERIAL # / *TYPE / **DAILY MCF CAP.	OPERATOR NAME / *ADDRESS / **CITY ST ZIP	OPERATOR # / *COUNTY	PLANT NAME / *FIELDS
		DISTRICT 8A	
8A-0139 *CYCLING ** 140,000	SHELL WESTERN E&P INC. *P. O. BOX 576 **HOUSTON TX 77001	774720 *YOAKUM	DENVER UNIT CO2 RECOV. PLT. *WASSON
		DISTRICT 10	
10-1063 *CYCLING ** 600	KIM PETROLEUM CO., INC. *P.O. BOX 380 **PAMPA TX 79066	461685 *MOORE	SNEED PROCESSING PLANT *PANHANDLE-MOORE

TABLE 26

PRESSURE MAINTENANCE PLANTS IN TEXAS AS OF DECEMBER, 1987

ALL GAS VOLUMES REPORTED AT A STANDARD BASE PRESSURE OF 14.65 P.S.I. ABSOLUTE AND A STANDARD BASE PRESSURE OF 60° F.

Pressure Maintenance and Repressuring Plants—Non-Processing (Reported on Form R - 7.)

DIST.	PLANT OPERATOR	PLANT NAME	LOCATION — FIELD	Daily Avg. Intake (MCF)	Daily Avg. Injection (MCF)
1	Double U Oil Co.	McLean - Bowman "A"	Big Wells (San Miguel)	65	4
1	Ladd Petroleum Corp.	Hilbig	Hilbig	1,845	1,497
2	E O G (Texas) Inc.		S. W. Yoward	948	948
3	Exxon Corp.	Friendswood	Webster	69,576	69,576
4	Chevron USA, Inc.	Alta Mesa	Alta Mesa (Garcia Sand)	40	0
4	Chevron USA, Inc.	East Alta Mesa	Alta Mesa, East (3800')	41	0
4	Exxon Corp.	West Charamousca, Comp. Sta. #2	West Charamousca	4,821	4,821
4	Exxon Corp.	Hoffman	Hoffman (Loma Novia 2730' Sand)	0	0
4	Texaco Producing, Inc.	Shaeffer Ranch	Shaeffer Ranch	1,968	1,968
6	Exxon Corp.	Hawkins Inert	Hawkins	12,148	69,970
7B	E P Operating	LRM Enhanced Recovery Unit	Ivadell, West (Miss.)	375	322
7B	E P Operating	Stouard Enhanced Recovery Unit	Ivadell, (Miss.)	457	429
7C	Crown Exploration Co.	Robertson	Allen Hill (Strawn)	64	64
8	Carter Foundation	Sid Richardson Carbon & Gasoline Co.	Keystone (Ellenburger)	2,471	2,471
8	Chevron U.S.A. Inc.	South Keystone Ellenburger Unit (1062)	Keystone (Ellenburger)	4,414	4,414
8	Chevron U.S.A. Inc.	South Keystone Unit (1133)	Keystone (Ellenburger)	4,839	4,839
8	Cities Service Oil & Gas Corp.	Harper Devonian Unit	Harper (Devonian)	4,073	2,573
8	Shell Western E & P Inc.	North Cross (Devonian) CO_2	Crossett (Devonian)	8,976	8,976
8A	Chevron U.S.A., Inc.	Sacroc Unit CO_2	Kelly - Snyder (Canyon)	142,730	142,730
9	Gray, J. T., Estate		Archer County Regular	44	44
9	Gray, J. T., Estate	Campbell Banking Co. & Richardson Leases	Archer County Regular	149	149
9	W J Oil Company, Inc.	Bloodworth - Dunigan	Young County Regular	7,626	6,700

TABLE 27

REFINERIES WITHIN THE STATE OF TEXAS AS OF TEXAS AS OF DECEMBER, 1987

(All Figures in Barrels of 42 U.S. Gallons)

	Maximum (1) Daily Capacity	Type (2) of Process	Mailing Address	Plant Location
DISTRICT NO. 1				
Howell Hydrocarbons, Inc.	2,000	Specialty Prod.	7811 S. Presa, San Antonio, TX 78223	San Antonio
Lacostex Corp.	0	(3)	6714 Casa Del Monte, Houston, TX 77083	La Coste
Leal Petroleum Corp.	17,000	S	7550 IH 10 West, Ste. 1070, San Antonio, TX 78229	Nixon
Tesoro Ref., Mktg., & Supply Co.	26,000	S,C	P. O. Box 156, Carrizo Springs, TX 78834	Carizzo Springs
TOTAL - DISTRICT NO. 1	45,000			
DISTRICT NO. 2				
Diamond Shamrock Ref. & Mktg. Co.	45,000	S, C, A, L, (4)	P. O. Box 696000, San Antonio, TX 78269-6000	Three Rivers
TOTAL - DISTRICT NO. 2	45,000			
DISTRICT NO. 3				
Amoco Oil Co.	400,000	C, K, (10)	P. O. Box 401, Texas City, TX 77592-0401	Texas City
Armadillo Petroleum, Ltd.	5,600	Topping	P. O. Box 207, Cypress, TX 77429	Baytown
Chevron USA, Inc.	406,000	S, C, K, L, W, (5)	P. O. Box 701, Port Arthur, TX 77641	Port Arthur
Copp, Dow Chemical USA	210,000	(3)	TEXAS Operations, APB., Freeport, TX 77541	Freeport
Crown Central Petroleum Corp.	100,000	C, K	P. O. Box 1759, Houston, TX 77502	Pasadena
Eddy Refining Co.	0	(3)	P. O. Box 185, Houston, TX 77001	Houston
Erickson Refining Corp.	45,000	S, (3)	11777 Katy Fwy., S. Bldg. #300, Houston, TX 77079	Port Neches
Exxon Corp., USA	375,000	C, K, L,	4550 Dacoma #267 D, Houston, TX 77042	Baytown
FRC Energy, Inc.	30,000	S, (3)	7322 Southwest Fwy., Ste. 850, Houston, TX 77074	Houston
Fina Oil & Chemical Co.	100,000	C, A	P. O. Box 849, Port Arthur, TX 77640	Port Arthur
Hill Petroleum Co.	68,000	C	P. O. Box 5038, Houston, TX 77262-5038	Houston
Independent Refining Corp.	50,000	S, (3)	11777 Katy Fwy., S. Bldg. #300, Houston, TX 77074	Winnie
Liquid Energy Corp.	10,000	S	P. O. Box 4000, Woodlands, TX 77387-4000	Bridgeport
Lyondell Petrochemical Co.	265,000	C, K, L, (11)	P. O. Box 2451, Houston, TX 77252	Houston
Marathon Petroleum Co.	69,500	C, (10)	P. O. Box 1191, Texas City, TX 77590	Texas City
Mobil Oil Corp.	275,000	C, K, L, W	P. O. Box 240, Dallas, TX 75201	Beaumont
Phillips Petroleum Co.	175,000	C, (11)	P. O. Box 866, Sweeny, TX 77480	Old Ocean
Placid Refining Co.	4,027	S, (3)	3900 Thanksgiving Tower, Dallas, TX 75201	Mont Belvieu
Shell Oil Co.	214,000	S, C, A, L, W	P. O. Box 100, Deer Park, TX 77536	Deer Park
Texaco, Inc.	220,000	C, L	P. O. Box 712, Port Arthur, TX 77640	Port Arthur
Texaco, Inc.	30,000	A	P. O. Box 712, Port Arthur, TX 77640	Port Neches
Texas City Refining, Inc.	119,600	C	P. O. Box 1271, Texas City, TX 77590	Texas City
Torque Petroleum Products, Inc.	1,000	C, Distillation	P. O. Box 1326, Dickinson, TX 77539	San Leon
Union Oil Co. of California	120,000	S, A, C, L, W	P. O. Box 237, Nederland, TX 77627	Nederland
TOTAL - DISTRICT NO. 3	3,292,727			

TABLE 27 - Continued

REFINERIES WITHIN THE STATE OF TEXAS AS OF TEXAS AS OF DECEMBER, 1987

(All Figures in Barrels of 42 U.S. Gallons)

	Maximum (1) Daily Capacity	Type (2) of Process	Mailing Address	Plant Location
DISTRICT NO. 4				
Champlin Petroleum Co.	152,900	C, K, (11)	P. O. Box 9176, Corpus Christi, TX 78469	Corpus Christi
Coastal Refining & Marketing, Inc.	77,316	C	P. O. Box 521, Corpus Christi, TX 78403	Corpus Christi
Koch Refining Co.	125,000	C, (4), (11)	P. O. Box 2608, Corpus Christi, TX 78403	Corpus Christi
Southwestern Refining Co., Inc.	104,000	C	P. O. Box 9217, Corpus Christi, TX 78469	Corpus Christi
Tipperary Refining Co.	10,400	S	P. O. Box 3179, Midland, TX 79702	Ingleside
Trifinery	29,000	S, C, A	P. O. Box 9606, Corpus Christi, TX 78469-9606	Corpus Christi
TOTAL - DISTRICT NO. 4	498,616			
DISTRICT NO. 5				
Amber Refining, Inc.	20,000	S, C	P. O. Box 1508, Fort Worth, TX 76101	Fort Worth
Valero Refining Co.	36,000	S	P. O. Box 9370, Corpus Christi, TX 78469	Corpus Christi
TOTAL - DISTRICT NO. 5	56,000			
DISTRICT NO. 6				
Crystal Oil Co.-Longview Ref.	15,000	C, (3)	P. O. Box 21101, Shreveport, LA 71120	Longview
LaGloria Oil & Gas Co.	46,000	S, C, K, (4)	P. O. Box 840, Tyler, TX 75710	Tyler
Petrolite Corp.	600	W	1709 Industrial Blvd., Kilgore, TX 75662	Kilgore
Voda Petroleum, Inc.	600	S, L	P. O. Box 262, Longview, TX 75606-0262	Clarksville
TOTAL - DISTRICT NO. 6	62,200			
DISTRICT NO. 7B				
Pride Refining, Inc.	42,750	Vacuum Distillation	P. O. Box 3237, Abilene, TX 79604	Abilene
TOTAL - DISTRICT NO. 7B	42,750			

TABLE 27 - Concluded

REFINERIES WITHIN THE STATE OF TEXAS AS OF TEXAS AS OF DECEMBER, 1987

(All Figures in Barrels of 42 U.S. Gallons)

	Maximum (1) Daily Capacity	Type (2) of Process	Mailing Address	Plant Location
DISTRICT NO. 8				
Chevron U.S.A., Inc.	76,000	C, A	P. O. Box 20002, El Paso, TX 79998	El Paso
El Paso Refining Co., Ltd.	18,300	C, K	P. O. Box 9579, El Paso, TX 79986	El Paso
Fina Oil & Chemical Co.	60,000	S, C, A	P. O. Box 2159, Dallas, TX 75221	Big Spring
Shell Oil Co.	28,600	S, C, A, L, W	P. O. Box 2352, Odessa, TX 79760	Odessa
Wickett Refining Co.	8,000	S	300 West Texas, Ste. 1100, Midland, TX 79701	Wickett
TOTAL - DISTRICT NO. 8	190,900			
DISTRICT NO. 9				
Eagle Refining Corp.	2,000	Topping (3)	Box 493, Holiday, TX 76366	Jacksboro
Thriftway, Inc.	0	S, (3)	710 E. 20th St., Farmington, NM 87401	Graham
TOTAL - DISTRICT NO. 9	2,000			
DISTRICT NO. 10				
Diamond Shamrock Ref. & Mktg. Co.	95,000	S, C, A (4)	P. O. Box 696000, San Antonio, TX 78269-6000	Sunray
Phillips Petroleum Co.	105,000	C	P. O. Box 271, Borger, TX 79007	Borger
TOTAL - DISTRICT NO. 10	200,000			
GRAND TOTAL	4,435,193			

(1) Maximum Daily average crude oil to stills and crude consistently charged direct to cracking units that can be maintained for an extended period.
(2) S - Skimming, C - Cracking and/or Reforming, A- Asphalt, K - Coke, L - Lube, and W - Wax.
(3) Plant is inactive.
(4) Also Reforming, Sulfuric Acid Alkylation.
(5) Also Treating, Specialty and Greasemaking.
(6) Also Platforming - Alkylation.
(7) Also Platforming.
(8) Catalytic Cracking Unit - does not process crude oil.
(9) Refining Natural Gasoline, no crude oil processing facilities.
(10) Catalytic Reforming, Alkylation Aromatics Extraction, Hydroalkylation, Catalytic Condensation.
(11) Petrochemicals.
(12) Complete integrated refinery.
(13) Oil Refining and Petrochemical Plant.

TABLE 28

ALPHABETICAL LIST OF GATHERERS/TRANSPORTERS, STORERS, AND HANDLERS OF CRUDE OIL, CONDENSATE, AND PRODUCTS OPERATING IN THE STATE OF TEXAS

NAME	ADDRESS	TOWN
	- A -	
A. P. & W. Energy, Inc.	Rt. 1, Box 130	Talala, OK 74080
Ada Crude Oil Co.	Box 844	Houston, TX 77001
Alamo Fuel Oil Co.	4203 Gardendale, Ste C-225	San Antonio, TX 78229
All American Pipeline Co.	333 Clay-MCorp Plaza, Ste 400	Houston, TX 77002
Allen, Bill Crude Oil, Inc.	Box 988	Mineola, TX 75773
Allen, Bill Road Oil	Box 988	Mineola, TX 75773
Allied Crude Purchasing, Inc.	Box 192	Snyder, TX 79549
Aluminum Co. of America	103 Fannin Rd.	Point Comfort, TX 77978
Amber Pipeline Co.	Drawer 612007	Dallas, TX 75261
American Petrofina P/L Co.-Trucks	Box 1311	Big Spring, TX 79721
American Petrofina Pipe Line Co.	Box 1311	Big Spring, TX 79721
Amoco Pipeline Co.	Box 87707	Chicago, IL 60680-0707
Amoco Pipeline Co.	Box 3216	Texas City, TX 77592-3216
Amoco P/L Intercorporate Trucking	Box 87707	Chicago, IL 60680
Amoco Production Co.	Box 3092 % Regulatory Affairs	Houston, TX 77253
Anschutz Pipeline, Inc.	4000 N. Big Spring, Ste 209	Midland, TX 79705
An-Son Transportation Co.	Box 24060	Oklahoma City, OK 73124
Arco Oil & Gas Co.	Box 2819	Dallas, TX 75221
Arco Pipeline Co.	Arco Bldg.	Independence, KS 67301
Arkhoma Co.	Box 49	Perryton, TX 79070
Arkla, Inc.	Box 21734 Attn: John H. Shafer	Shreveport, LA 71151
Atascosa Energy Corp.	Box 236	Jourdanton, TX 78026
Atlas Processing Co.	Box 3099	Shreveport, LA 71133
Atlo Stone Co., Inc.	Rt. 2, Box 264-H	Alba, TX 75410
	- B -	
B & B Enterprises-Longview	Rt. 11, Box 445-N	Longview, TX 75603
B & B Solvent, Inc.	Box 1478	Pampa, TX 79066-1478
Barton, A. L.	1001 Main St.	Big Lake, TX 76932
Basin Pipe Line System	Box 5568 T A	Denver, CO 80217-5568
Beren, I. B.	Box 29303	Dallas, TX 75229
Berry Petroleum Co.	Drawer 191	Kilgore, TX 75662
Big Four Chemical, Inc.	Box 18061	Ft. Worth, TX 76118
Big - Tex Crude Oil Co.	Box 5722	Abilene, TX 79608
Black Lake Pipe Line Co.	Box 308	Independence, KS 67301
BML, Ltd.	Box 5061	Abilene, TX 79608
Brazos Gathering Co.	Box 4648	Houston, TX 77201
Brown, George R. Partnership, The	4700 1st City Twr, 1001 Fannin	Houston, TX 77002-6708
Brown, T.L. Equipment Co.	Box 5472	Borger, TX 79008-5472
Bryan Woodbine Gathering, Inc.	1400 S. State Hwy. 6, Ste A-200	Bryan, TX 77802
	- C -	
C & C Hydrocarbons, Inc.	1621 Grape St.	Pampa, TX 79065
Canyon Pipe Line Corp.	300 N. Marienfeld #305/The Summit	Midland, TX 79701
Cardinal Pipeline Corp.	8700 Crownhill #404	San Antonio, TX 78209
Cardinalis Petroleum Co.	1507 Roosevelt	San Antonio, TX 78210
Central Crude, Inc.	Box 545	Lake Charles, LA 70602
Centurian Oilfield Special Serv.	Box 1334	Levelland, TX 79336
Challenger Petroleum (USA) Inc.	5151 San Felipe, Ste 1300	Houston, TX 77056
Champlin Refining Co.	4806 Up River Rd.	Corpus Christi, TX 78407
Channel Solvents Inc.	16838 Market St.	Channelview, TX 77530
Cherokee Oil Traders, Inc.	Box 1336	Kilgore, TX 75662
Chevron Pipe Line Co.	Box 9500 Sec. #480	Concord, CA 94524
Chevron U. S. A. Inc.	Box J, Sec. 724, Bldg. 3	Concord, CA 94524
Citgo Petroleum Corp.	Box 3758	Tulsa, OK 74102
Citgo Pipeline Co.	Box 3758	Tulsa, OK 74102
Cities Service Oil & Gas Corp.	Box 27570	Houston, TX 77227
Cities Service Oil & Gas Corp.	3545 N.W. 58th	Oklahoma City, OK 73112
Cities Service Oil & Gas Corp.	Box 1919	Midland, TX 79702
Coastal States Crude Gath. Co.	9 Greenway Plaza	Houston, TX 77046
Coastal States Trading, Inc.	9 Greenway Plaza	Houston, TX 77046

TABLE 28

ALPHABETICAL LIST OF GATHERERS/TRANSPORTERS, STORERS, AND HANDLERS OF CRUDE OIL, CONDENSATE, AND PRODUCTS OPERATING IN THE STATE OF TEXAS

NAME	ADDRESS	TOWN
Coffield, H. H., Estate of	Box 466	Rockdale, TX 76567
Coffield Pipe Line Co.	Box 466	Rockdale, TX 76567
Comyn Pipeline Co.	Box 2436	Abilene, TX 79604
Con-Dor Pipe Line Co.	1214 N. Eastside Dr.	Wichita Falls, TX 76304
Conoco, Inc.	1214 N. Eastside Dr.	Wichita Falls, TX 76304
Conoco Pipe Line Co.	1214 N. Eastside Dr.	Wichita Falls, TX 76304
Cordell Energy Corp.	Box 1100	Quitman, TX 75783-7100
Corrosion Control	Box 386	Levelland, TX 79336
Cosden Pipe Line Co.	Box 1311	Big Spring, TX 79720
Crown Central Pipe Line Co.	4747 Bellaire Blvd., Ste 500	Bellaire, TX 77401
Crutchfield, V.W. & Sons Co.	Box 352	Medicine Ldg., KS 67104
	- D -	
D.S.I. Transports, Inc.	Rt. 1, Box 194	Marshall, TX 75670
D-S Pipe Line Corp.	Box 696000	San Antonio, TX 78269-6000
Dallas Production, Inc.	500 Meadows Bldg.	Dallas, TX 75206
Davison Production, Inc.	Box 1627	Shreveport LA 77165-1627
Diamond Shamrock Ref. & Mktg. Co.	Box 696000	San Antonio, TX 78269-6000
Dike Contractors	Rt. #3 Box 3440	Ben Wheeler, TX 75754
DLD Energy, Ltd.	Box 55176	Tulsa, OK 74155
Dorado Oil Co.	Box 578	Corpus Christi, TX 78403
Dot Oil Corp.	Box 5745	Abilene, TX 79608
Double R Hydrocarbons Corp.	1621 Grape St.	Pampa, TX 79065
Dunigan, James P., Inc.	Box 5559	Abilene, TX 79608
	- E -	
E M Marketing Inc.	Box 599	Orangefield, TX 77639
Eagle Eye Chemical Co.	Box 341	Pampa, TX 79066-0341
East Texas Refining Co.	2100 National Bank of Comm. Bldg.	San Antonio, TX 78205
Eastex Crude Co.	Rt. 1, Box 44A	Leesburg, TX 75451
Eddy Refining Co.	Box 185	Houston, TX 77001
El Toro Energy	Box 619	Corpus Christi, TX 78403-0619
Encore Oil Corp.	Box 3190	Shreveport, LA 71133-3190
Enerfin Gas Processing Corp.	Box 709	Mertzon, TX 76941
Enersource, Inc.	Box 2521	Hobbs, NM 88240
Engelke, R. H.	Box 790866	San Antonio, TX 78279-0866
Enpro, The Energy Professionals	14001 Goldmark, Ste 152	Dallas, TX 75240-4216
Enron Gas Processing Co.	Box 1188	Houston, TX 77251-1188
Enron Oil & Gas Co.	Box 1188	Houston, TX 77251-1188
Enron Oil Trading & Transp. Co.	Box 1188	Houston, TX 77251-1188
EP Operating Co.	1817 Wood St.	Dallas, TX 75201
Ergon Oil Purchasing, Inc.	Box 1308	Jackson, MS 39215
Essex Crude Co.	Box 87709	Houston, TX 77287
Essex Oil Co.	Box 87709	Houston, TX 77287
Expando Production Co.	Box 8246	Wichita Falls, TX 76307
Exxon Co., U.S.A.	Rt. 1, Box 94	Overton, TX 75684
Exxon Corp.	Box 4671	Houston, TX 77210-4671
Exxon Pipeline Co.	Box 2220	Houston, TX 77252
	- F -	
Felmont Oil Corp.	350 Glenborough, Ste 300	Houston, TX 77067
Fleming Lease Service	Box 346	New London, TX 75682
Franklin County	Box 577	Mt. Vernon, TX 75457
	- G -	
G & T Pipeline Co.	Box 2511	Houston, TX 77252
GDDC	Rt. 1, Box 16	Yorktown, TX 78164
Geer Tank Trucks, Inc.	Drawer J	Jacksboro, TX 76056
Getty Oil Co.	501 S. Loop 388 E.	Odessa, TX 79762-9705
Gibson Drlg. Co.	Box 1540	Kilgore, TX 75662
Gibson, R. L.	Box 1540	Kilgore, TX 75662
Gibtown Processing Center	722 W. Euless Blvd.	Euless, TX 76039
Graham Royalty, Ltd.	Box 4495	Houston, TX 77210-4495
Greenwich Oil Corp.	6750 Hillcrest Plaza Dr.-Ste 200	Dallas, TX 75230

TABLE 28

ALPHABETICAL LIST OF GATHERERS/TRANSPORTERS, STORERS, AND HANDLERS OF CRUDE OIL, CONDENSATE, AND PRODUCTS OPERATING IN THE STATE OF TEXAS

NAME	ADDRESS	TOWN
	- H -	
H T H Trucking, Inc.	Box 917	Eastland, TX 76448
Hannah Island Gathering System	2550 Two Shell Plaza	Houston, TX 77002
HBO Gathering Co.	Box 859	Odem, TX 78370
Henderson Disposal Service	Box 117	Wheeler, TX 79096
Hopkins County	Hopkins County Courthouse	Sulphur Spngs, TX 75482
Houchin, O.E. Inc.	Box 1598	Corsicana, TX 75110
Houston Oil & Minerals Corp.	Box 2888	Houston, TX 77252-2888
Houston Pipe Line Co.	Box 1188	Houston, TX 77001
Howell Crude Oil Co.	1010 Lamar, Ste 1800	Houston, TX 77002
	- I -	
Inland Products, Inc.	Box 1826	Kilgore, TX 75662
Inland Purchasing & Transp. Co.	104 S. Broadway	Wichita, KS 67202
Ivory Production Co.	11 Greenway Plz. #3100	Houston, TX 77046-1105
	- J -	
J and B Refining, Inc.	1720 Carolina	Chickasha, OK 73018
J.E.A. Co.	Box 281	Pampa, TX 79066-0281
JAC Transports	Box 598	Levelland, TX 79336
Jadco Purchasing Corp. of Texas	6600 S. Yale, Ste 1300	Tulsa, OK 74136-3325
J M Petroleum Corp.	2323 Bryan, LB.#185, 2500 Allianz	Dallas, TX 75201
Johnson, Bill N., Inc.	Box 1046	Rockport, TX 78382
JRD Services & Supply, Inc.	Box 612	Aransas Pass, TX 78336
	- K -	
KC Gathering & Trading, Inc.	Box 4045	Beaumont, TX 77704
Kerr - McGee Corp.	Box 956	Canadian, TX 79014
Kerr - McGee Refining Corp.	Kerr McGee Center	Oklahoma City, OK 73125
Killion, A. E., Tank Trks., Inc.	Box M	Hamlin, TX 79520
Kimberly Petroleum	2303 Long Drive	Bryan, TX 77803
Koch Oil Co./Div. of Koch Ind. Inc.	Box 2256	Wichita, KS 67201
	- L -	
L & L Inc.	Box 215	Abilene, TX 79604
Ladd Petroleum Corp.	370 17th St., #1700	Denver, CO 80202-5617
Lajet Petroleum Co.	Box 5198	Abilene, TX 79608
Lantern Petroleum Corp.	Box 2281	Midland, TX 79702
Liberty LPG, Inc.	Box 12240	Odessa, TX 79768
Liquid Energy Corp.	Box 4000: The Woodlands TX	Spring, TX 77387-4000
Little Inch Pipe Line Co.	2525 Ridgmar Blvd., Room 300	Ft. Worth, TX 76116
Lobo Gathering Co.	Box 1498	George West, TX 78022
Lundy Vacuum Service, Inc.	Box 45	El Campo, TX 77437
	- M -	
Mac Services, Inc.	Box 3691	Victoria, TX 77903
Macro Energy Services, Inc.	12941 I-45 North, Ste 815	Houston, TX 77060
Marathon Oil Co.	Box 127	Price, TX 75687
Marathon Petroleum Co.	539 S. Main St.	Findlay, OH 45840
Marathon Pipe Line Co.	231 East Lincoln St.	Findlay, OH 45840
Martin Gas Transport, Inc.	Drawer 191	Kilgore, TX 75662
Matagorda Bay Pipeline Co.	4201 FM 1960 West, Ste 500	Houston, TX 77068
Maxwell, Dennis A.	Box 318	New London, TX 75682
McFadden Oil Corp.	11211 Katy Frwy., Ste 460	Houston, TX 77079
MCJV	1619 S. Kentucky, Bld. A, Ste 500	Amarillo, TX 79102
McMurrey Pipe Line Co.	Box 840	Tyler, TX 75710
McNeel Co.	Box 406	New London, TX 75682
Mesa Pipe Line Co.	1200 Smith St., Ste 2950	Houston, TX 77002
Mesa Pipeline System	Box 9500	Concord, CA 94524
Mid-Con Gas Corp.	500 S. Taylor #501	Amarillo, TX 79101-2442
Mid-States Mgmt. Gathering Co.	9701 Wilshire Blvd., Ste 824	Beverly Hills, CA 90212
Mid - Valley Pipeline Co.	Box 2039	Tulsa, OK 74102

TABLE 28
ALPHABETICAL LIST OF GATHERERS/TRANSPORTERS, STORERS, AND HANDLERS OF CRUDE OIL, CONDENSATE, AND PRODUCTS OPERATING IN THE STATE OF TEXAS

NAME	ADDRESS	TOWN
Midland Lea, Inc.	Box 980	Hobbs, NM 88240
Midwestern Crude Oil Corp. (A)	Drawer 1395	Snyder, TX 79549
Midwestern Vacuum Truck Co., Inc.	Drawer 1395	Snyder, TX 79549
Minerva Oil & Gas Co., Inc.	2285 Benton Rd., Ste D-101	Bossier City, LA 71111
Minerva Refining Co.	Box 466	Rockdale, TX 76567
Mobil Pipe Line Co.	Box 900	Dallas, TX 75221
Mobil Producing Tx. & N.M. Inc.	Box 312	Kilgore, TX 75662
Mobil Producing Tx. & N.M. Inc.	Box 368	Sabine Pass, TX 77655
Mobil Producing Tx. & N.M. Inc.	Box 2080	Dallas, TX 75221
Mobley Co., Inc.	Box 1640	Kilgore, TX 75662
Murphree Production	1000 S. Franklin	Monahans, TX 79756
	- N -	
Navajo Crude Oil Purch. Co. of TX	Box 159	Artesia, NM 88210
	- O -	
O.G.O. Refining	Box 284	Cross Plains, TX 76443
Oaks Energy Co., Inc.	Box 406	Danbury, TX 77534
Oasis Oil, Inc.	Drawer 931	Alice, TX 78333
Oil Products, Inc.	Box 1826	Kilgore, TX 75662
Oil Recovery Inc.	RR 3 Box 122	Chelsea, OK 74016
Oil Technology Group/San Antonio	Six N.E. 63rd, Ste 315	Oklahoma City, OK 73105
Oiltanking of Texas, Inc.	Box 96290	Houston, TX 77213
Oiltanking of Texas Pipeline Co.	Box 96290	Houston, TX 77213
	- P -	
P-Tex Crude	Box 917	Pampa, TX 79066-0917
Panhandle Sales, Inc.	Box 1102	Liberal, KS 67901
Pantera Crude, Inc.	2825 E. 32nd	Tulsa, OK 74105-2423
Paper P. L. Co.	Box 17968	San Antonio, TX 78286
Peko Petroleum, Inc.	Rt. 2 Box 403	Bristow, OK 74010
Pen Roy Oil of Odessa	Box 1890	Penwell, TX 79776
Penn Petroleum, Inc	Box 18061	Ft. Worth, TX 76118
Permian Corp., The	Box 1183	Houston, TX 77251-1183
Petro Source Hydrocarbon Service	Box 27	Salt Lake City, UT 84110
Petroleum Refiners Unlimited, Inc.	Box 277	Yale, OK 74085
Phillips Petroleum Co. (Trucks)	9 B-2 Adams Bldg.	Bartlesville, OK 74004
Phillips Pipe Line Co.	9 B-2 Adams Bldg.	Bartlesville, OK 74004
Phillips 66 Co.	9 B-2 Adams Bldg.	Bartlesville, OK 74004
Phillips 66 Company	S & T Accounting-928 Adams Bldg.	Bartlesville, OK 74004
Phillips 66 Natural Gas Co.	Box 358	Borger, TX 79008-0358
Phoenix Oil, Inc.	Box 1161	Humble, TX 77347
Pioneer Transports, Inc.	Box 697	Hennessey, OK 73742
Plains Energy Corp., Inc.	Box 671267	Dallas, TX 75367
PMI Crude Gathering Co.	2100 Texas Commerce Plz.	Corpus Christi, TX 78470
Powell, Gene Investments, Inc.	Box 5513	Longview, TX 75608
Pride Pipeline Co.	Box 2436	Abilene, TX 79604
	- Q -	
Quitman Construction Co., Inc.	Box 939	Quitman, TX 75783
	- R -	
R & K Oil Co., Inc.	Box 1229	Andrews, TX 79714
R & R Services	Box 917	Pampa, TX 79065
R Square Petroleum	Box 735	Forsan, TX 79733
Rains County	Box 158	Emory, TX 75440
Ramco Management, Inc.	Box 22	Sulphur Bluff, TX 75481
Rancho Pipe Line System	Box 2648	Houston, TX 77252
Retta Oil, Inc.	Box 18061	Ft. Worth, TX 76118
Reynolds Pipeline Co.	Box 9936	Corpus Christi, TX 78469
Road Oil Sales, Inc.	Box 876	Tyler, TX 75710

TABLE 28
ALPHABETICAL LIST OF GATHERERS/TRANSPORTERS, STORERS, AND HANDLERS OF CRUDE OIL, CONDENSATE, AND PRODUCTS OPERATING IN THE STATE OF TEXAS

NAME	ADDRESS	TOWN
Roadway Oil Co. Inc.	8080 N. Central Expwy., #356 LB 48	Dallas, TX 75206
Ronap, Inc.	Box 3141	Humble, TX 77347-3141
Rutherford Oil Corp.	2550 Two Shell Plaza	Houston, TX 77002
	- S -	
Scurlock Oil Co.	Box 4648	Houston, TX 77210
Seagull Energy Corp.	1001 Fannin #1700 - Contr. Admin.	Houston, TX 77002
Seagull Products Pipeline Co.	1001 Fannin Ste 1700	Houston, TX 77002
Seagull Products Pipeline Co.	1001 Fannin #1700 - Contr. Admin.	Houston, TX 77002
Senco Marketing	Box 160935	Irving, TX 75016
Shamrock Pipe Line Corp.	Box 69600	San Antonio, TX 78269
Shell Pipe Line Corp.	Box 2648	Houston, TX 77252
Shell Western E&P Inc.	Box 576	Houston, TX 77001
Shell Western E&P Inc.	Box 60193	New Orleans, LA 70160
Sierra Energy Inc.	Box 831	Cypress, TX 77429
Sigmor Pipeline Co.	Box 69600	San Antonio, TX 78269
Smith, Joe T. Inc.	Box 126	Hawley, TX 79525
Soco Pipeline Co.	Box 4648	Houston, TX 77210
Sohio Pipeline Co.	Box 1031	Longview, TX 75606
Soquip Inc.	Box 338	Inez, TX 77968
South Texas Crude Gathering	2901 Crossvine Cir.	Spring, TX 77380-1367
Southwest Energy, Inc.	2820 Haynes	Midland, TX 79705
Standard Oil Production Co.	Box 4587	Houston, TX 77210
Sulphur River Exploration, Inc.	4131 N. Central Exprwy., #425	Dallas, TX 75204-3141
Sun Exploration & Prod. Co.	Box 31570C	Lafayette, LA 70503
Sun Pipe Line Co.	Box 3187	Longview, TX 75606
Sun Pipe Line Services Co.	Box 3187	Longview, TX 75606
Sun Ref. & Mktg. Co.	Box 2039	Tulsa, OK 74102
	- T -	
Talco Asphalt Oil Co.	Box 396	Talco, TX 75487
Talco S. O. R. S. #3	Box 312	Kilgore, TX 75662
Talcoat Oil Co.	Box 231	Talco, TX 75487
Tannehill Oil Products	Box 5322	Longview, TX 75608
Tesoro Crude Oil Co.	8700 Tesoro Dr. - Johnelle Brown	San Antonio, TX 78286
Tesoro Pipeline Co.	8700 Tesoro Dr.	San Antonio, TX 78286
Tex-Western Pipeline, Inc.	Rt. 2, Box 36	Pampa, TX 79065
Texaco Inc.	Box 52332	Houston, TX 77052
Texaco Pipeline Inc.	Box 5568 TA	Denver, CO 80217-5568
Texaco Producing Inc.	Box 1404	Houston, TX 77251
Texaco Trading & Transp. Inc.	16825 Northchase Blvd., Ste 600	Houston, TX 77060
Texaco Trading & Transp. Inc.	Box 2736	Tulsa, OK 74101
Texas Crude Gathering Inc.	7414 Leopard	Corpus Christi, TX 78409
Texas Crude Marketing, Inc.	Box 270187	Corpus Christi, TX 78427
Texas Eastern Transmission Corp.	Box 2521, % Elton Barlow	Houston, TX 77252
Texas New Mexico Pipe Line Co.	Box 5568 TA/Attn: Oil Group	Denver, CO 80217-5568
Texas Oil and Gathering, Inc.	20 Roman Lane	Alvin, TX 77511
Texas Sea Rim Pipeline, Inc.	Box 368	Sabine Pass, TX 77655
Texas Star Crude, Inc.	Box 151	Corpus Christi, TX 78403
Texpata Pipe Line Co.	Box 499 Attn: Sylvia Bennett	Laredo, TX 78042
Thriftway Co.	710 East 20th Street	Farmington, NM 87401
Titus County	Rt. 2, Box 312	Mt. Pleasant, TX 75455
Titus County	Box 748	Mt. Pleasant, TX 75455
Titus County	Rt. 1, Box 75	Cookville, TX 75558
Titus County	Box 157	Winfield, TX 75493
Total Petroleum, Inc.	Box 850399	Yukon, OK 73085-0399
Total Pipeline Corp.	Box 935	Burkburnett, TX 76354
Treaters Inc., The	Box 870	Borger, TX 79008
Troy Potter Co. of Texas	Box 1356	Dumas, TX 79029

TABLE 28

ALPHABETICAL LIST OF GATHERERS/TRANSPORTERS, STORERS, AND HANDLERS OF CRUDE OIL, CONDENSATE, AND PRODUCTS OPERATING IN THE STATE OF TEXAS

NAME	ADDRESS	TOWN
	- U -	
U.S. Fuels, Inc..	5950 Berkshire, 300 Union B&T Twr.	Dallas, TX 75225
Union Pacific Resources Co.	Box 9666	Corpus Christi, TX 78469
United Contractors	Drawer 893	Kilgore, TX 75662
Unocal Corp.	1650 East Golf Road	Roselle, IL 60196
Unocal Pipeline Co.	Box 25-W	Van, TX 75790
	- V -	
Valero Refining Co.	Box 500	San Antonio, TX 78292
Venro Petroleum Corp.	2401 Fountainview, Ste 910	Houston, TX 77057
Visa Oil Co.	8620 N. New Braunfels, Ste 547	San Antonio, TX 78217
Visa Petroleum Co.	8620 N. New Braunfels, Ste 547	San Antonio, TX 78217
Voda, Ronald L.	Box 262	Longview, TX 75606-0262
Vulcan Energy Corp. (I)	Box 1137	Somerset, TX 78069
	- W -	
Waggoner, J. L.	Box 2036	Plano, TX 75074
Waggoner, W. T., Estate	Box 2130/Berta Gentry	Vernon, TX 76384
Walker and Co.	Box 162	Sutherland Spg., TX 78161
Warrior Resources, Inc.	Box 953	Mexia, TX 76667
Watson Treating Plant, Inc.	Box 75	Tatum, NM 88267
West Texas Gulf Pipeline Co.	Box 9500, Sect. 480	Concord, CA 94524
Western Oil Trans. Co., Inc.	Box 1183	Houston, TX 77251-1183
White Deer Service Co.	Box 451	White Deer, TX 79097
Wilson-Riley Inc.	Box 4010	Tyler, TX 75712
WMJ Enterprises, Inc.	Drawer 110	Cameron, TX 76520
Wood County	Box 938	Quitman, TX 75783
Wood County Consulting Co., Inc.	Box 547	Quitman, TX 75783
Worldwide Energy Corp.	Drawer V	Freer, TX 78357
	- Y -	
Y & W Partnership	Box 60163	San Angelo, TX 76906
Young County Disposal Inc.	Box 153	Graham, TX 76046

TABLE 29

ALPHABETICAL LIST BY OPERATORS OF TRUNK PIPE LINES AND GATHERING SYSTEMS IN THE STATE OF TEXAS

NAME	ADDRESS	TOWN
	- A -	
Abel, M. D. Co.	Drawer 1391	Midland, TX 79702
Acacia Pipeline Corp.	3555 Timmons Lane, Ste 990	Houston, TX 77027
Adair Energy, Inc.	Box 501	Mont Belvieu, TX 77580
Adams, A. G.	Box 1171	Houston, TX 77001
Adobe Resources Corp.	300 West Texas, Ste 1100	Midland, TX 79701
AEC Gas Co.	2100 RepublicBank Center	Houston, TX 77002
Agropco., Inc.	Box 10415	Midland, TX 79702
All American Pipeline Co.	5500 Ming Ave., Ste 300	Bakersfield, CA 93309
Alliance Gas Corp.	5216 Tremont, Ste 511	Midland, TX 79707
Allison Gas Systems, Inc.	333 Clay St., MCorp Plaza #4950	Houston, TX 77002
Almeda Weld. & Insp. Co. Inc.	Box 45872	Houston, TX 77245
Alpha Gas Develop. of TX, Inc.	9724 Kingston Pike, #103	Knoxville, TN 37922
Altair Energy Corp.	1111 First Place	Tyler, TX 75702
Aluminum Co. of America	Bldg. 103	Point Comfort, TX 77978
Amalgamated Gas Pipeline Co.	1000 Louisiana, Ste 4900	Houston, TX 77002
Amalgamated Pipeline Co.	1000 Louisiana, Ste 4900	Houston, TX 77002
Amargosa Pipeline Corp.	Box 840408	Houston, TX 77284
Amarillo Natural Gas Co., Inc.	6601 I-40 W., Bldg. 3	Amarillo, TX 79016
Amber Pipeline Co.	4001 W. Airport Frwy, Ste 550	Bedford, TX 76021
Amerada Hess Corp.	Box 2040	Tulsa, OK 74102
Amerada Hess Corp.	1200 Milam, 6th Fl. - H. W. McCollum	Houston, TX 77002
Amerada Hess Corp.	Box 311	Brownfield, TX 79316
Amerada Hess Corp.	Box 68	Bloomington, TX 77951
Amerada Hess Corp.	Route 1	Como, TX 75431
Amerada Hess Corp.	2207 Industrial	Midland, TX 79701
American Cometra, Inc.	500 Throckmorton, Ste 2500	Fort Worth, TX 76102
American Distribution Co.	333 Clay St., Ste 1234	Houston, TX 77002
American Energy, Inc.-CA	500 W. Texas, FC Twr. #1, Ste 1405	Midland, TX 79702
American Exploration Co.	2100 Rep. Bk. Ctr., 700 Louisiana	Houston, TX 77002
American Petrofina Pipeline Co.	Box 1311	Big Spring, TX 79720
American Pipeline Co.	333 Clay St., Ste 2000	Houston, TX 77002
American Southwest Land & Pet.	Box 1551	Richardson, TX 75080
American Western Management, Inc.	2530 S. Parker Road #220	Aurora, CO 80014
Americus Resources, Inc.	2000 Kipling	Houston, TX 77098
Ameripol Synpol Co.	Box 667	Port Neches, TX 77651
Amoco Gas Co.	Box 2609	Texas City, TX 77590
Amoco Pipeline Co.	201 Main St. #500 % Oil Mvmt. Dept.	Fort Worth, TX 76102
Amoco Production Co.	Box 660	Tyler, TX 75710
Amoco Production Co.	Box 351	Alvin, TX 77512
Amoco Production Co.	Box 249	Andrews, TX 79714
Amoco Production Co.	Box 4072	Odessa, TX 79760
Amoco Production Co.	Box 832	Brownfield, TX 79316
Anderson, Stephen W. Energy	Box 463	Sonora, TX 76950
Angelina Pipeline Co.	Box 568	Giddings, TX 78942
Anjay Gathering Co., Inc.	Box 37009 % H. N. Eagleton	Houston, TX 77237
ANR Pipeline Co.	500 Renaissance Ctr. - T. M. Field	Detroit, MI 48243
ANR Production Co.	Box 2764 % Coastal Oil & Gas	Corpus Christi, TX 78403
Anschutz Pipeline, Inc.	4000 N. Big Spring, Ste 209	Midland, TX 79705
AOP Pipeline Corp.	1999 Bryan St., Ste 3330	Dallas, TX 75201
Apache Corp.	Box 1272	Bay City, TX 77414
Apache Gas Corp.	Box 2418	Midland, TX 79702
Apache Transmission Corp.-Texas	Box 4628	Houston, TX 77210
APD Co.	Box 1272	Bay City, TX 77414
APD Co.	3374 SSW Loop 323	Tyler, TX 75701
Apexco Exploration & Prod., Inc.	17 S. Briar Hollow Ln, Ste 200	Houston, TX 77027
Aransas Natural Gas Co.	901 Main St.	Rockport, TX 78382
Arcadia Refining Co.	115 W. Fifth St.	Tyler, TX 75701
Arco Oil & Gas Co.	Box 1610 - E. Casbeer, Rm. 321	Midland, TX 79702
Arco Oil & Gas Co.	Box 1346	Houston, TX 77251
Arco Oil & Gas Co.	Box 1618	Buna, TX 77612

TABLE 29

ALPHABETICAL LIST BY OPERATORS OF TRUNK PIPE LINES AND GATHERING SYSTEMS IN THE STATE OF TEXAS

NAME	ADDRESS	TOWN
Arco Oil & Gas Co.	Box 952	Kermit, TX 79745
Arco Oil & Gas Co.	Box 666	Crane, TX 79731
Arco Oil & Gas Co.	Box 51408	Lafayette, LA 70505
Arco Oil & Gas Co.	Box 638	Eldorado, TX 76936
Arco Oil & Gas Co.-Silsbee	Box 51108	Lafayette, LA 70505
Arco Pipe Line Co.	Arco Bldg. - R. L. Wells	Independence, KS 67301
Argonaut Energy Corp.	Box 1060	Amarillo, TX 79116
Arkansas Louisiana Gas Co.	Box 21734	Shreveport, LA 71151
Armadillo Pipeline Co.	121 S. Broadway, Ste 772	Tyler, TX 75702
Armour Resource Holdings, Ltd.	11 Greenway Plaza, Ste 3025	Houston, TX 77046
Armour Pipe Line Co.	Eight Greenway Plaza, Ste 1500	Houston, TX 77046
Armstrong Ranch Co.	111 West Sixth St., Box 653	Pecos, TX 79772
Associated Gath. Systems, Inc.	10701 Corporate Drive, #154	Stafford, TX 77477
Associated Natural Gas, Inc.	Box 5493	Denver, CO 80217
Austin Royal Corp.	8350 N. Central Expwy., Ste 800	Dallas, TX 75206
Austra-Tex Oil Co.	909 N. E. Loop 410, Ste 600	San Antonio, TX 78209
Aztec Gas, Inc.	211 N. Colorado	Midland, TX 79701
	- B -	
B & A Pipe Line Co., The	Box 5668 - A. L. Tehan	Longview, TX 75608
B. D. Production Co., Inc.	Box 4166	Victoria, TX 77903
B & N Petroleum, Inc.	Box 2547	Longview, TX 75606
B-Systems, Inc.	910 Nettie	Natchitoches, LA 71457
BTA Oil Producers	104 S. Pecos	Midland, TX 79701
B & V Development	Box 1065	Bangs, TX 76823
Baker Petroleum	Box 2864	Corpus Christi, TX 78403
Balcones Minerals Corp.	Box "B"	Flatonia, TX 78941
Balcones Starr Pipeline	Drawer 1270	McAllen, TX 78502
Baluco Transportation System	Box 95	Garwood, TX 77442
Barco Pipeline Service Ltd.	2000 Kipling	Houston, TX 77098
Barnes Petroleum Corp.	801 Cherry St., #1045	Fort Worth, TX 76102
Barnett, Louis H.	Box 11739	Ft. Worth, TX 76109
Basin Operating Co., Ltd.	6101 S. Broadway, Ste 460	Tyler, TX 75703
Bass Enterprises Prod. Co.	2700 First City Bank Tower	Ft. Worth, TX 76102
Bass, Perry R., Inc.	201 Main, 1st City Bank: J. Owens	Ft. Worth, TX 76102
Bay Pipeline, Inc.	Box 500 % John Sommer	San Antonio, TX 78292
Bayou Pipeline Corp. (B)	2730 Raintree	Sugarland, TX 77478
BBell Gas Corp.	Box 818	Eastland, TX 76448
Bengail, Inc.	Rt. 1, Box 450	Rio Grande City, TX 78582
Bengal Gas Transmission Co.	Box 6027	San Antonio, TX 78209
Berenergy Corp.	Box 5850	Denver, CO 80217
Bethany Oil Co.	Box 78113	Shreveport, LA 71137
Bettis, Boyle & Stovall	Box 1240	Graham, TX 76046
BHP Petroleum (Americas) Inc.	5847 San Felipe, Ste 3600	Houston, TX 77057
BHP Petroleum (Americas) Inc.	6 Desta Drive, Ste 3200	Midland, TX 79705
BHP Petroleum Co., Inc.	1300 One First City Ctr. 500	Midland, TX 79701
Big Caesar Gas Gathering System	801 Wilson Tower % ERI	Corpus Christi, TX 78476
Big Run Production Co.	318 W. Rusk	Tyler, TX 75701
Bishop Pipeline Corp.	711 Louisiana St., Ste 2670	Houston, TX 77002
Black Hawk Gasoline Corp.	Box 566	Graham, TX 76046
Black Lake Pipe Line Co.	Arco Bldg. - R. L. Wells	Independence, KS 67301
Black Marlin Pipeline Co.	Box 1188 - Frank Diemont	Houston, TX 77001
Blair, Jack N.	Box 124	Midland, TX 79702
Blair - Vreeland	Box 2603	Corpus Christi, TX 78403
Blanton Marine Corp.	Box 4648 - Kenneth Fisher	Houston, TX 77210
Bledsoe Petro Corp.	3908 N. Peniel, Ste 320	Bethany, OK 73008
BO Ventures Oil & Gas Services	Box 860	Carrizo Spgs., TX 78834
Boeck, John C.	106 Crestwood	Fredericksburg, TX 78624
Bonanza Pipeline Co., Inc.	Box 780407	Wichita, KS 67278
Bow Pipe Line Co.	Box 801	Tulsa, OK 74101
Bowles Properties, Inc.	Box 3147	Longview, TX 75606

TABLE 29

ALPHABETICAL LIST BY OPERATORS OF TRUNK PIPE LINES AND GATHERING SYSTEMS IN THE STATE OF TEXAS

NAME	ADDRESS	TOWN
Bravo Gas Pipeline Co.	1046 Kings Highway	Shreveport, LA 71104
Brazos Electric Power Co-Op, Inc.	Box 2585	Waco, TX 76702
Brazos Gathering Co.	2900 Three Allen Center, 333 Clay	Houston, TX 77002
Brazos River Gas Co.	105 N. Rose	Breckenridge, TX 76024
Brazos Transmission Utility, Inc.	#1009 911 Walker St., % Zinn	Houston, TX 77002
Breck Operating Corp.	Box 911	Breckenridge, TX 76024
Brewster Gas Gathering Corp.	Box 545	Albany, TX 76430
Brigade Energy, Inc.	1011 Westlake Drive	Austin, TX 78746
Brinkerhoff Oil Co.	1200 Milam, Ste 306	Houston, TX 77002
Brooklyn Union Explor. Co., Inc.	1331 Lamar, Ste 1065	Houston, TX 77010
Browder Bros. Gas Co.	Box 359	Sunray, TX 79086
Brown, George R. Partnership, The	4700 1st City Twr., 1001 Fannin	Houston, TX 77002
Brown, H. L., Jr.	Box 2237	Midland, TX 79702
Brown Industrial Gas, Inc.	Box 1709 - Richard Dahnke	Brownwood, TX 76801
Brown, J. Burns Operating Co.	Box 130966	Tyler, TX 75713
Bruin Petroleum, Inc.	1300 Main St., Ste 1505	Houston, TX 77002
Brumark Corporation	Box 1129	La Jolla, CA 92038
Bruns, H.D.	1020 Holcombe, Ste 530	Houston, TX 77030
Bryan Woodbine Gathering, Inc.	1400 S. State Hwy 6, Ste A-200	Bryan, TX 77802
Bryan, Kenneth	Rt. 1, Box 299	Graham, TX 76046
Buena Ventura Operating Co.	Box 638	Vancourt, TX 76955
Bullfisch Exploration Co., Inc.	1010 First City Tower II	Corpus Christi, TX 78478
Burk, J. D.	Box 146	Millersview, TX 76862
Burk Royalty Co.	Box BRC	Wichita Falls, TX 76307
Burnertip Gas Sales Co.	12221 Merit Dr., #960	Dallas, TX 75251
Burnett, James C.	Box 823	Ozona, TX 76943
	- C -	
C. B. Gas Gathering, Inc.	Box 1873	Corpus Christi, TX 78403
C C G P, Ltd.	Box 788	Duncan, OK 73533
CJW Corp.	9039 Katy Frwy., Ste 431	Houston, TX 77024
C & M Operating, Inc. (A)	Rt. 2 Box 137	Alleyton, TX 78935
C & P Gathering Co.	Box 2686	Amarillo, TX 79105
C. S. Y. & B. Pipeline Co.	Box 2233	Austin, TX 78767
Cabot Corp.	7120 I-40 West	Amarillo, TX 79106
Cabot Gas Supply Corp.	Box 90 - Walter Demond	Amarillo, TX 79189
Cabot Pipeline Corp.	7120 I-40 West	Amarillo, TX 79106
Cabot Transmission Corp.	Box 9852, % Mark H. Sellmeyer	Amarillo, TX 79105
Cactus Operating Co.	900 Oil & Gas Bldg., 813 8th St.	Wichita Falls, TX 76301
Cain Chemical Inc.	Box 1728	Bay City, TX 77414
Caliche Pipeline Co.	Box 1698	Tyler, TX 75711
Callacole Pipeline Co., Inc.	1050 17th St., Ste 2015	Denver, CO 80265
Callahan County Gas Systems, Inc.	1001 Howard Ave., Ste 3400	New Orleans, LA 70113
Calumet Corp.	Box 31763	Dallas, TX 75231
Cambridge & Nail	216 Texas Commerce Bank Bldg.	Amarillo, TX 79109
Cambridge Oil Co.	6200 Savoy, Ste 740	Houston, TX 77036
Cameron Gathering System	Box 2359	Lufkin, TX 75901
Cameron, Paul E., Jr., Inc.	8300 Bissonnet, Ste 660	Houston, TX 77074
Campeon Pipeline Corp.	Ste 116, 17400 Dallas Pky.	Dallas, TX 75252
Candian Gathering System	6846 S. Canton, Ste 130 % Panda	Tulsa, OK 74136
Cannan, Morris	1645 Milam Bldg.	San Antonio, TX 78205
Canyon Pipe Line Corp.	300 N. Marienfeld #305 - The Summit	Midland, TX 79701
Caprock Pipeline Co.	Box 9831, % Mark Sellmeyer	Amarillo, TX 79105
Cardinal Pipeline Corp.	8700 Crownhill #404	San Antonio, TX 78209
Carr Production Co.	Box 6966	Tyler, TX 75711
Carswell Pipeline Co.	Box 3237	Abilene, TX 79604
Castle Gas Corp.	Box 230	San Angelo, TX 76902
Catarina Pipeline Co., Inc.	Box 73448-330	Houston, TX 77273
Cavalla Energy Exploration Co.	1010 Lamar, Ste 1110	Houston, TX 77002

TABLE 29
ALPHABETICAL LIST BY OPERATORS OF TRUNK PIPE LINES AND GATHERING SYSTEMS IN THE STATE OF TEXAS

NAME	ADDRESS	TOWN
Cavallo Pipeline Co.	1001 Fannin #1700	Houston, TX 77002
Celanese Chemical Co., Inc.	Box 509/Oper. Dept. Ldr. Pr. Srv.	Bay City, TX 77414
Celanese Chemical Co., Inc.	Box 937 - M. J. Amlung	Pampa, TX 79065
Celanese Chemical Co., Inc.	Box 90077	Corpus Christi, TX 78469
Celanese Engineering Resins, Inc.	Box 428	Bishop, TX 78343
Celanese Pipeline Co.	Box 428	Bishop, TX 78343
Cenergy Exploration Co.	4201 FM 1960W, #500 % Oper.	Houston, TX 77068
Cen - Tex Gathering Systems, Inc.	310 N. Willis #123	Abilene, TX 79603
Chambers, Jerry Exploration Co.	7800 E. Union Ave., Ste 1100	Denver, CO 80237
Champion Production Co.	900 First Place	Tyler, TX 75702
Champlin Refining Co.	Box 1659, M.S. 3203	Fort Worth, TX 76101
Channel Industries Gas Co.	50 Briar Hollow Lane, Ste 500 W.	Houston, TX 77027
Chaparral Gas Pipeline, Inc.	12790 Merit Dr. #800, LB94 %Moormc	Dallas, TX 75251
Chaparro Gathering Co.	Box 576	Houston, TX 77001
Chapman, Roger, Inc.	1800 Niels Esperson Bldg.	Houston, TX 77002
Chalk Hill Gas Co.	Box 5181	Wichita Falls, TX 76307
Chevron Pipe Line Co.	Box 5241 - A. E. Smith	Beaumont, TX 77706
Chevron Pipe Line Co.	Box 1150 - R. Downie/D. Elich	Midland, TX 79702
Chevron U. S. A. Inc.	Box 36366	Houston, TX 77236
Chevron U. S. A. Inc.	Box 1150	Midland, TX 79702
Chevron U. S. A. Inc.	Box 670	Hobbs, NM 88240
Chevron U. S. A. Inc.	Box 12116	Oklahoma City, OK 73157
Chilton Energy	2460 Two Shell Plz., 777 Walker	Houston, TX 77002
China Nome Gas Co., Inc.	Box 293	Tyler, TX 75710
Christie Gas Transmission Corp.	2700 Bee Caves Rd., Ste 212	Austin, TX 78746
Christie Oil Co., Inc.	Box 1699	Breckenridge, TX 76024
Cibolo Gas, Inc.	600 N. Maurenfeld, #1100 Paragon	Midland, TX 79701
Cisco Corp.	300 N. Marienfeld, Ste 305	Midland, TX 79701
Citation Oil & Gas Corp.	16800 Greenspoint #300, S. Atrium	Houston, TX 77060
Citgo Pipeline Co.	Box 3758	Tulsa, OK 74102
Cities Service Oil & Gas Corp.	Box 27570	Houston, TX 77227
Cities Service Oil & Gas Corp.	Box 300 - Rm. 952 CSB	Tulsa, OK 74102
Cities Service Oil & Gas Corp.	Box 12026	Jackson, MS 39236
Cities Service Oil & Gas Corp.	Box 50250	Midland, TX 79710
City of Dumas	Box 438	Dumas, TX 79029
City of Eldorado	Box 713 City Hall	Eldorado, TX 76936
City of Gruver	Box 947	Gruver, TX 79040
City of McLean	Box 9	McLean, TX 79057
City of Menard Gas Dept.	Box 177	Menard, TX 76859
City of Spur	402 Burlington	Spur, TX 79370
City of Sunray Utilities	Box 250	Sunray, TX 79086
City Oil Corp.	9465 Wilshire Blvd. Ste 405	Beverly Hills, CA 90212
Clajon Gas Co., L.P.	500 N. FM 1604 E., #200 % G. Haynes	San Antonio, TX 78232
Clajon Marketing, L.P.	500 N. FM 1604 E., #200 % G. Haynes	San Antonio, TX 78232
Clark Fuel Producing Co.	Box 3471	McAllen, TX 78501
Clay, A. Carroll	Box 758	Tyler, TX 75710
Clay Pipeline Co.	Box G	Jacksboro, TX 76056
Clyde Petroleum, Inc.	Box 57	Cross Plains, TX 76443
Clyde Products Co.	Box 57	Cross Plains, TX 76443
CMC Pipeline, Inc.	Drawer Y	Benavides, TX 78431
Coastal Gas Gathering Co.	Box 820905	Houston, TX 77282
Coastal Plains Energy, Inc.	500 Throckmorton, Ste 2403	Fort Worth, TX 76102
Coastal States Crude Gath. Co.	9 Greenway Plaza	Houston, TX 77046
Coastal States Gas Trans. Co.	9 Greenway Plaza	Houston, TX 77046
Coastline Gas Pipeline Co.	Box 4758 - Engineering Dept.	Houston, TX 77210
Cobra Oil & Gas Corp.	Box 8206	Wichita Falls, TX 76307
Coffield Pipe Line Co.	Box 466	Rockdale, TX 76567
Coffman, Thomas D. Inc.	Box 1966	Austin, TX 78767
Cokinos Natural Gas Co.	5718 Westheimer, Ste 1040	Houston, TX 77057
Cola Petroleum, Inc.	601 N. Marienfeld-Ste 401	Midland, TX 79701

TABLE 29
ALPHABETICAL LIST BY OPERATORS OF TRUNK PIPE LINES AND GATHERING SYSTEMS
IN THE STATE OF TEXAS

NAME	ADDRESS	TOWN
Coleman Co. Gathering Sys., Inc.	Box 405	Corsicana, TX 75110
Coleman Gas Gathering Co.	317 N. Willis, Ste 21	Abilene, TX 79603
Cologne Production Co.	Box 6049	San Antonio, TX 78209
Colony Pipeline Corp.	Box 50550	Midland, TX 79710
Colonial Pipe Line Co.	3390 Peachtree Road, NE	Atlanta, GA 33026
Colorado Interstate Gas Co.	Box 1087	Colorado Springs, CO 80944
Columbia Gulf Transmission Co.	Box 683 - Attn: Legal Dept.	Houston, TX 77001
Commet Resources, Inc.	1212 Main Street, Ste 210	Houston, TX 77002
Compressor Rental Services, Inc.	Box 232	Breckenridge, TX 76024
Comyn Pipeline Co.	Box 2436 - Bill Catlett	Abilene, TX 79604
Con-Dor Pipe Line Co.	1909 Southwood Dr.	Lake Charles, LA 70605
Concho Gathering Co.	Box 60026	San Angelo, TX 76904
Conoco Inc.	Box 1959	Midland, TX 79702
Conoco Inc.	Box 2226	Corpus Christi, TX 78403
Conoco Inc.	Box 408	Hamlin, TX 79520
Conoco Pipe Line Co.	1214 North Eastside Drive	Wichita Falls, TX 76304
Consolidated Utilities Co.	Box 777	Canadian, TX 79014
Continental Carbon Co.	Box 42817	Houston, TX 77242
Continental U S Exploration, Inc.	2351 W. Northwest Hwy, #3100 LB18	Dallas, TX 75220
Cordele Operating Co.	Box 1066	Corsicana, TX 75110
Cornerstone Natural Gas Co.	8080 N. Central, LB 47	Dallas, TX 75206
Coronado Transmission Co.	Box 165	Corpus Christi, TX 78403
Corpus Christi Gas Gath. Inc.	First City Bank-85, Ste 1900	Corpus Christi, TX 78477
Corpus Christi Indust. P/L Co.	First City Bank 85, Ste 1900	Corpus Christi, TX 78477
Corpus Christi Trans. Co.	First City Bank 85, Ste 1900	Corpus Christi, TX 78477
Corpus Christi Oil & Gas Co.	Box 2928	Corpus Christi, TX 78403
Corum Production Co.	10370 Richmond #600	Houston, TX 77042
Cosden Pipe Line Co.	Box 1311	Big Spring, TX 79720
Cotulla Municipal Gas Corp.	117 N. Front St.	Cotulla, TX 78014
Cougar Gathering Corp.	201 West Wall, Ste 401 East	Midland, TX 79701
Cougar Pipeline Co.	450 Gears Road #650	Houston, TX 77067
Cows-One, Inc.	Box 660623	Dallas, TX 75226
Credo Oil & Gas, Inc.	Box 12520	Beaumont, TX 77706
Crescent Pipeline System	Box 1709	Dallas, TX 75221
Crockett Gathering, Ltd.	12770 Coit Rd #1112	Dallas, TX 75251
Crockett Production Co., Inc.	Box 61326	Houston, TX 77208
Crossett Pipelines, Inc.	619 W. Texas #200	Midland, TX 79701
Crosstex Pipeline Co.	Box 1543	Marshall, TX 75670
Crown Central Pipe Line Co.	4747 Bellaire Blvd. #500 - C Thomas	Bellaire, TX 77401
Crystal Oil and Land Co.	Box 21101 Attn: Prora. Dept.	Shreveport, LA 71120
Crystal Pipeline Co.	Box 21101 Attn: Refining & Mkting	Shreveport, LA 71120
CSI Energy Inc.	Box 80820	Houston, TX 77210
CSX Oil & Gas Corp.	Box 4326	Houston, TX 77210
Cuatro Oil and Gas Corp.	Box 2171	Abilene, TX 79604
Cumberland Petroleum, Inc.	517 Travis St.	Liberty, TX 77575
Cyclone Exploration, Inc.	16821 Buccaneer Ln., Ste 107	Houston, TX 77058
	- D -	
DBH Gas, Inc.	Box 953	Midland, TX 79702
D.E.R., Inc.	1000 Louisiana, Ste 2000	Houston, TX 77002
D & H Gas Co., Inc.	606 Page St.	DeQuincy, LA 70633
D. K. G., Inc.	Box 300	Milton, LA 70558
D-S Pipe Line Corp.	Box 631 - Dennis Hickey	Amarillo, TX 79173
Dal-Tile Corp.	1600 Two En. Sq. 4849 Greenville	Dallas, TX 75206
Damson Gas Processing Corp.	Box 2268	Houston, TX 77252
Damson Oil Corp.	Box 4391 % Pete Garland	Houston, TX 77210
Danex Pipeline Co.	40 N.E. Loop 410, Ste 300	San Antonio, TX 78216
Davis J.L.-Big Lake Gasoline Plt	211 N. Colorado	Midland, TX 79701
Davis J.L.-Claytonville Gas Plt	211 N. Colorado	Midland, TX 79701
Davis J.L.-Concho Gasoline Plt	211 N. Colorado	Midland, TX 79701
Davis J.L.-Wilson County Plt	211 N. Colorado	Midland, TX 79701

TABLE 29
ALPHABETICAL LIST BY OPERATORS OF TRUNK PIPE LINES AND GATHERING SYSTEMS IN THE STATE OF TEXAS

NAME	ADDRESS	TOWN
Davis J.L.-Peach Creek Gas Plt	211 N. Colorado	Midland, TX 79701
Davis J.L.-Pearsall Gas Plt	211 N. Colorado	Midland, TX 79701
Dawson, Joseph T.	630 Bayview Federal Bldg.	Corpus Christi, TX 78474
Del-Tex Hydrocarbons, Inc.	Box 387	Breckenridge, TX 76024
Delhi Gas Pipeline Corp.	2300 First City Ctr. - W. R. Rogers	Dallas, TX 75201
Delta Oil & Gas Co.	Box 387	Breckenridge, TX 76024
Delta Pipeline Co.	4250 RepublicBank, 700 Louisiana	Houston, TX 77002
Deltex Petroleum Corp.	6101 S. Broadway, Ste 560	Tyler, TX 75703
Denaco, Inc.	Box 3696	Abilene, TX 79604
Denovo Oil & Gas, Inc.	Box 4394	Houston, TX 77210
Denver Clarion Resources, Inc.	6000 E. Evans Ave. #1-120 Plz 6000	Denver CO 80222
Desaray Oil Co.	2805 Industrial Lane	Garland, TX 75041
De Soto Operating Co.	1309 Peach	Abilene, TX 79602
Detroit-Texas Gas Gath. Co., Inc.	350 North Belt, #270	Houston, TX 77060
Devco Ltd.	Box 8404	Longview, TX 75607
Diamond Shamrock Ref. & Mkt'g Co.	Box 631 - Dennis Hickey	Amarillo, TX 79173
Dilley Gas Processing Plant	1212 8th Street - Ann Voyles	Wichita Falls, TX 76301
Dinero Oil Corp.	Box 10739	Corpus Christi, TX 78410
Dixie Pipeline Co.	386 Adams Bldg. - E. C. Collins	Bartlesville, OK 74004
Dollar Gas Co.	Box 6566	Tyler, TX 75711
Dome Processors, Inc.	400 Interfirst Plaza Bldg.	Tyler, TX 75702
Doram Energy Inc.	Box 2268	Houston, TX 77252
Dorland, D. L.	1309 W. Wall	Midland, TX 79701
Double Eagle Pipeline Co.	220 Travis St., Ste 400	Shreveport, LA 71101
Double River Pipeline Co.	9319 LBJ Frwy., Ste 205	Dallas, TX 75243
Dow Pipe Line Co.	Box 4286	Houston, TX 77210
Dow Pipe Line Co.	Box 759	Angleton, TX 77515
Driscoll Petroleum Corp.	612 Palestine	S. Houston, TX 77587
Dunbar, Ron Inc.	Box 2184	Longview, TX 75606
Dunigan, James P., Inc.	Box 5559	Abilene, TX 79608
Dyess Pipeline Co.	Box 2436	Abilene, TX 79604
Dynamic Oil and Gas Corp.	Box 272509	Houston, TX 77277
	-E-	
Eagle Petroleum Corp.	Box 493	Holliday, TX 76366
Eagle Pipeline Corp.	202 South Abe	San Angelo, TX 76903
Eason Gas Utility	203 Park St.	Atlanta, TX 75551
East Seven Sisters	Drawer 200	Tuleta, TX 78162
East Texas Industrial Gas Co.	Box 460	Marshall, TX 75670
East Texas Petroleum Co., Inc.	Box 6432	Abilene, TX 79608
Eastern Pipe Line Co.	407 San Jacinto Bldg.	Houston, TX 77002
Eastex Gas Transmission Co.	1000 Louisiana, Ste 6400	Houston, TX 77002
Eastland Oil Co., The	Drawer 3488	Midland, TX 79702
Eastland Well Service, Inc.	Drawer 30	Lamesa, TX 79331
Eddleman, M.W.	1080 First City Place	Oklahoma City, OK 73102
Edwards County Gas Gath. Co.	15919 Steubner Airline	Spring, TX 77379
El Capitan Resources, Inc.	11434 Calico Lane	Houston, TX 77024
El Paso Gas Transportation Co.	21 Desta Drive	Midland, TX 79705
El Paso Hydrocarbons Co.	21 Desta Drive	Midland, TX 79705
El Paso Natural Gas Co.	Box 1492 - Jack T. Clark	El Paso, TX 79978
Emco Gas Pipeline Co.	Box 308	Bridgeport, TX 76026
Emerald Pipe Line Corp.	Box 631	Amarillo, TX 79173
Empire Pipeline Corp.	Box 303	Lebanon, MO 65536
Endevco Natural Gas Co.	8080 N. Cen. Expwy. 12th FL. LB 47	Dallas, TX 75206
Endevco Pipeline Co.	8080 N. Cen. Expwy. 12th FL. LB 47	Dallas, TX 75206
Endevco Producing Co.	8080 N. Cen. Expwy. 12th FL. LB 47	Dallas, TX 75206
Enerfin Gas Processing Corp.	Three Riverway, Ste 1335	Houston TX 77056
Energas Co.	Box 650205	Dallas, TX 75265
Energy Development Corp.	1200 Smith St. - Ste 3040	Houston, TX 77002
Energy Gathering, Inc.	Box 165	Corpus Christi, TX 78403

TABLE 29
ALPHABETICAL LIST BY OPERATORS OF TRUNK PIPE LINES AND GATHERING SYSTEMS IN THE STATE OF TEXAS

NAME	ADDRESS	TOWN
Energy Tex, Inc.	1776 Yorktown #420	Houston, TX 770562
Enex Resources Corp.	Three Kingswood Place, Ste 200	Humble, TX 77339
Engelke, R.H.	Box 790866	San Antonio, TX 78279
Enjet, Inc.	5373 West Alabama, Ste 502	Houston, TX 77056
Enline, Inc.	3300 North "A" Bldg. 2, Ste 113	Midland, TX 79705
Enmark Gas Corp.	16475 Dallas Parkway, #800	Dallas, TX 75248
Enpex Corp.	11772 Sorrento Valley Rd, #257	San Diego, CA 92121
Enrich Oil Corp.	One Energy Square, Ste 6A	Abilene, TX 79601
Enron Gas Gathering, Inc.	Box 1188, 1400 Smith St.	Houston, TX 77251
Enron Gas Processing Co.	Box 1188	Houston, TX 77251
Enron Industrial Natural Gas Co.	Box 1188	Houston, TX 77251
Enron Liquid Marketing Co.	Box 1188	Houston, TX 77251
Enron Oil & Gas Co.	Box 1188/T. Pickering, 23rd Fl.	Houston, TX 77251
Enserch Gas Transmission Co.	301 South Harwood St.	Dallas, TX 75201
Enserch Processing Partners, Ltd.	4849 Greenville, Ste 1300	Dallas, TX 75206
Enterprise Petrochemical Co.	Box 4324 - Ken Roberts	Houston, TX 77210
Enterprise Products Co.	Box 53120 - Ken Roberts	Houston, TX 77052
EOR Services Co.	Box 1188	Houston, TX 77251
EP Operating Co.	6 Desta Dr., #5250	Midland, TX 79705
EP Operating Co.	Box 96	Bridgeport, TX 76026
EP Operating Co.	1817 Wood St.	Dallas, TX 75201
Equitable Petroleum Corp.	Box 8407	Metairie, LA 70011
Erso Inc.	Rt. 2, Box 81	Carthage, TX 75633
Esenjay Petroleum Corp.	1100 MBank Center South	Corpus Christi, TX 78471
Espiritu Santo Pipeline Co.	1010 Lamar, Ste 1110	Houston, TX 77002
Estoril Producing Corp.	400 Illinois #1600	Midland, TX 79701
Expando Oil Co.	Drawer 8246	Wichita Falls, TX 76307
Expando Prod. Co.	716 The 600 Bldg.	Corpus Christi, TX 78473
Explorer Pipeline Co	Box 2650	Tulsa, OK 74101
Exxon Corp.	Box 1600 - Oil & Gas Accounting	Midland, TX 79702
Exxon Corp.	Box 2528	Corpus Christi, TX 78403
Exxon Corp.	Box 2443	Houston, TX 77252
Exxon Gas System, Inc.	Box 3946	Houston, TX 77253
Exxon Pipeline Co.	Box 2220	Houston, TX 77252
	- F -	
Fabar, Inc.	4719 Taft Blvd. #5	Wichita Falls, TX 76308
Fagadau Energy Corp.	2323 Bryan, Ste 1910, L.B. #140	Dallas, TX 75201
Fair Energy	Box 1084	Tyler, TX 75710
Fair Oil Co.	Box 689	Tyler, TX 75710
Fair Operating, Inc.	Box 4495	Boerne, TX 78006
Fairway Gasoline Co.	850 W. 42nd St.	Houston, TX 77018
Falcon-Challenge O & G Co., Inc.	1658 Cole Blvd., #150	Golden, CO 80401
Farmland Industries, Inc.	Box 3683 - % CRA Inc.	Tulsa, OK 74101
Fast Gas Inc.	Box 1100	Hobbs, NM 88240
Faulconer, Vernon, E., Inc.	Rt. 6 Box 744	Breaux Bridge, LA 70517
Faulconer, Vernon, E., Inc.	Box 7995	Tyler, TX 75711
Feagan Energy, Inc.	4000 N. Big Spring, Ste 305	Midland, TX 79705
Feagan Gathering Co.	4000 N. Big Spring, Ste 305	Midland, TX 79705
Felmont Oil Corp.	350 Glenborough, Ste 300	Houston, TX 77067
Ferguson Crossing Pipeline Comp.	Box 790 - Michael Howeth	Mineral Wells, TX 76067
Ferguson-Burleson Cty G.G.S.	Box 790 - Michael Howeth	Mineral Wells, TX 76067
Fina Oil & Chemical Co.	Box 6950	Tyler, TX 75711
Fina Oil & Chemical Co.	Box 849	Port Arthur, TX 77640
Flatwood Gas, Inc.	Box 1033	Winters, TX 79567
Flint Pipeline Co.	Box 689	Tyler, TX 75710
Florida Gas Transmission Co.	Box 44	Winter Park, FL 32790
Foard Pipeline Co.	1715 W. 58th	Amarillo, TX 79110
Fort Chadbourne Corp.	211 N.Colorado - J. L. Davis	Midland, TX 79701
Fox Operating Co.	12221 Merit Drive, Ste 960	Dallas, TX 75251
FPCO Oil & Gas Co.	Box 60004	New Orleans, LA 70160
Franklin, J. W. Oil Operator	Box 792	Kerrville, TX 78029

TABLE 29
ALPHABETICAL LIST BY OPERATORS OF TRUNK PIPE LINES AND GATHERING SYSTEMS IN THE STATE OF TEXAS

NAME	ADDRESS	TOWN
Franks Petroleum, Inc.	Box 7665	Shreveport, LA 71137
Freestone Gas Co.	1250 One Energy Square	Dallas, TX 75206
Fremont Energy Corp.	1675 Larimer, Ste 810	Denver, CO 80202
Frio Exploration Co.	Box 56787	Houston, TX 77256
Frio Gas Co.	Box 79602	Houston, TX 77279
Frontier Natural Gas Corp.	Box 1259	Tyler, TX 75710
	- G -	
G&T Pipeline Co.	Box 2511	Houston, TX 77252
G.M.T. Co., Inc.	Box 2842	Corpus Christi, TX 78403
G & R Energy, Inc.	2605 Highway 16 South	Graham, TX 76046
GA Systems, Inc.	3675 S. Craig Circle	Salt Lake City, UT 84109
Gabrial Prospect Pipeline, Inc.	Box 8273	Spring, TX 77387
Galaxy Energies, Inc.	Box 165	Corpus Christi, TX 78403
Gardner Operating Services	Box 353	Bryan, TX 77806
Gas Affiliated Systems Inc.	3522 Millgrove	San Antonio, TX 78230
Gas Gatherers Inc.	1624 Glenbrook	Corsicana, TX 75110
Gas Pipeline Service, Inc.	220 Travis St., Ste 400	Shreveport, LA 71101
Gastrans Inc.	424 American Bank Plaza	Corpus Christi, TX 78475
Gatherline Gas Co.	Box 81015	Midland, TX 79709
Gatoil (U.S.A.), Inc.	2401 Fountainview #325	Houston, TX 77057
Gaylyn, Inc.	Box 280	Cross Plains, TX 76443
GCO Drilling Co.	Box 4258	Houston, TX 77210
General Enterprise	Box 466 - T. Tomlinson	El Campo, TX 77437
GEH Transmission Co., Inc.	Box 2814	Pampa, TX 79066
General Operating Co.	Box 877	Wichita Falls, TX 76307
General Producing Co.	1201 Louisiana, Ste 900	Houston, TX 77002
Geoffroy Gas Systems	Box 12851, Capitol Station	Austin, TX 78711
Geo - Tech Petroleum Mgt. Corp	4100 Spring Valley Rd., #502	Dallas, TX 75244
GGSI Gas Co.	300 West Texas, Ste 1100	Midland, TX 79701
Gillring Oil Co.	Box 362	Banquete, TX 78339
Global Natural Resources Corp.	Box 4682	Houston, TX 77210
Globe Operating Co., Inc.	676 Fair Foundation Bldg.	Tyler, TX 75702
Glossop, Robert L.	Box 4803	Midland, TX 79704
Golden Resources Corp.	5956 Sherry Ln., Ste 1225	Dallas, TX 75225
Golden Spread Land Co., Inc.	Box 832	Wellington, TX 79095
Goldenrod Transmission Co.	777 Main, Ste 1420	Ft. Worth, TX 76102
Goldsmith, J. Paul	Box 6014	Tyler, TX 75711
Goliad Operating Co.	12603 Southwest Freeway, Ste 310	Stafford, TX 77477
Good Springs Pipeline	816 First Pl. - R. C. Phillips	Tyler, TX 75702
Goodrich Operating Co., Inc.	1001 Fannin #4670 % Hayne Blakely	Houston, TX 77002
Gorman Pipeline Co.	4517 French Lake	Ft. Worth, TX 76133
Grace Petroleum Corp.	10700 N. Frwy, Ste 620, Twrpark N	Houston, TX 77037
Graham-McCormick Operating Prtn.	Box 4495	Houston, TX 77210
Graham Royalty, Ltd.	Box 4495	Houston, TX 77210
Green Oil & Gas, Inc.	Box 817	Winters, TX 79567
Gregory & Cook, Inc.	7575 San Felipe, Ste 350	Houston, TX 77063
Grover Oil Co.	Box 3666	Midland, TX 79702
Guardian Leasing Co.	Box 761	Graham, TX 76046
Gulf Coast Energy, Inc.	1010 Texas Commerce Plaza	Corpus Christi, TX 78470
Gulf Coast Gas Corp.	1010 Texas Commerce Plaza	Corpus Christ, TX 78470
Gulf Energy Pipeline Co.	Box 795099	San Antonio, TX 78279
Gulf State Pipe Line Co., Inc.	Box 1636	Silsbee, TX 77656
Gulf States Equities, Inc.	Box 1873	Corpus Christi, TX 78403
Gulfside Gas Distr. System, Ltd.	8700 Crownhill, #700	San Antonio, TX 78209
Gulfstream Petroleum Corp.	10190 Old Katy Rd., Ste 300	Houston, TX 77096
Gulfstream Pipeline Co.	Box 1802	Corpus Christi, TX 78403
Gulftide Gas Corp.	Box 1749	Rockport, TX 78382
Gupton Gas Co.	500 Main #830	Ft. Worth, TX 76102
Gupton, W. L.	500 Main #830	Ft. Worth, TX 76102
GW Petroleum Inc.	1111 Bagby, Ste 1700	Houston, TX 77002

TABLE 29

ALPHABETICAL LIST BY OPERATORS OF TRUNK PIPE LINES AND GATHERING SYSTEMS IN THE STATE OF TEXAS

NAME	ADDRESS	TOWN
	- H -	
HCR Gas Co.	Box 22 Bakersfield Rt.	McCamey, TX 79752
HCW Exploration, Inc.	Box 3178	Midland, TX 79702
H & L Gas Co.	Box 324	Sunray, TX 79086
H & L Operating Co.	Box 7506	Amarillo, TX 79114
H & M Intrastate Gas Trans, Inc	950 Corbindale, Ste 250	Houston, TX 77024
HMT Pipeline Co.	Box 61223	San Angelo, TX 76906
Haas, C. F. Oil & Gas Inc.	Box 1026	Corpus Christi, TX 78403
Haas, R. E. -Dick- Pipeline Co.	305 Gilliam	Corpus Christi, TX 78409
Hall, Jack R.	1640 Broadway St.#2	Lubbock, TX 79401
Hamilton Pipeline, Inc.	Box 516	Carrizo Springs, TX 78834
Hannah Island Gathering System	25 Fl.-Two Shell Plaza-Prod	Houston, TX 77002
Haber Oil Co., Inc.	2400 Fountainview #508	Houston, TX 77057
Hardin Gas Gathering, Inc.	Box 1848	Liberty, TX 77575
Haring, Louis, H., Jr.	D-310 Petroleum Center	San Antonio, TX 78209
Harkins & Co.	Box 1940	Alice, TX 78332
Harrison Interests, Ltd.	520 Post Oak Blvd., Ste 600	Houston, TX 77027
Harrison, Dan J. III & Bruce F.	520 Post Oak Blvd, Ste 600	Houston, TX 77027
Harrison, Sam G.	2001 Kirby, Ste 1313	Houston, TX 77019
Harwood Exploration, Inc.	1010 First City Tower II	Corpus Christi, TX 78478
Hatchett Ranch Pipeline Partners	Box 918	Eastland, TX 76448
Hawn Brothers	101 N. Shoreline, Ste 400	Corpus Christi, TX 78401
Hawthorne Enterprises Inc.	Box 839	Bangs, TX 76823
HCW Gas Processors, Inc.	Box 3178	Midland, TX 79702
Helmerich & Payne, Inc.	Box 548	Iraan, TX 79744
Hemus, Inc.	6565 West Loop South, Ste 555	Bellaire. TX 77401
Henderson Exp. Gas Gathering, Inc.	Box 1868	Henderson, TX 75653
Henderson Pipeline Co.	401 Edwards, Ste 1400, LA Twr.	Shreveport, LA 71101
Heritage Pipeline Co.	3131 Turtle Creek, Ste 900	Dallas, TX 75219
Hewit & Dougherty	Lambert Plaza	Refugio, TX 78377
Hexagon Oil & Gas Inc.	810 Houston St., Ste #1800	Ft. Worth, TX 76102
HGG, Inc.	2355 Stemmons Fwy, #1201 % Bright	Dallas, TX 75207
HGI Corp.	621 Americana Bldg.	Houston, TX 77002
Hibbard Development Co.	4101 Kenbrook	Nacogdoches, TX 75961
High Chapparal Oil Co.	Box 501	Magnolia, TX 77355
High Island Pipe Line, Inc.	Box 2618	Houma, LA 70361
High Plains Gas Systems, Inc.	Box 2631	Big Spring, TX 79721
High Plains Natural Gas Co.	Box 777	Canadian, TX 79014
High Plains Transmission	Box 1416	Pampa, TX 79066
Hill Petroleum Co.	Box 5038, % Richard A. Finn	Houston, TX 77262
Hilliard Oil & Gas, Inc.	3000 North Garfield, Ste 235 % Ramey Petr.	Midland, TX 79705
Hinton Production Co.	1805 N. Jefferson	Mt. Pleasant, TX 75455
HMX Investments, Inc.	11 Greenway Plaza, Ste 2608	Houston, TX 77046
Hondo Oil & Gas Co. Delaware	Box 2208	Roswell, NM 88201
Horizon Natural Gas Corp.	1200 Interfirst Plaza Tower	Tyler, TX 75702
Houchin, O.E., Inc.	Box 1598	Corsicana, TX 75110
Houghton Oil & Gas, Inc.	511 Century Plaza, 310 W. Wall	Midland, TX 79701
Houston Fluids & Leasing Co.	Box 531869	Grand Prairie, TX 75053
Houston Lighting & Power Co.	Box 1700	Houston, TX 77001
Houston Oil & Minerals Corp.	Box 2888	Houston, TX 77001
Houston Pipe Line Co.	Box 1188 - F. W. Diemont	Houston, TX 77251
Howell Pipeline	Box 1044	Clarendon, TX 79226
Howell Drilling, Inc.	635 Milam Bldg.	San Antonio, TX 78205
HPC Operating, Inc.	12221 Merit Dr. #1630	Dallas, TX 75251
Hub Energy Corp.	3760 Thanksgiving Tower	Dallas, TX 75201
Huber, J. M., Corp.	2000 West Loop South	Houston, TX 77027
Huggs, Gerald E.	209 Texas St.	Shreveport, LA 71101
Huggs, Inc.	209 Texas St.	Shreveport, LA 71101
Hughes, Dan A. Co.	Drawer 669	Beeville, TX 78102
Hughey, Gaylord T. Sr., Oper. Co.	Box 7400	Tyler, TX 75711
Hunt, D. H.	2400 Thanksgiving Twr., 1601 Elm	Dallas, TX 75201

TABLE 29
ALPHABETICAL LIST BY OPERATORS OF TRUNK PIPE LINES AND GATHERING SYSTEMS IN THE STATE OF TEXAS

NAME	ADDRESS	TOWN
Hunt, N. B.	2400 Thanksgiving Twr., 1601 Elm	Dallas, TX 75201
Hunt Oil Co.	2900 Interfirst 1 Bldg. - L. Metz	Dallas, TX 75202
Hunt, Wm. Herbert, Trust Est.	2400 Thanksgiving Twr.	Dallas, TX 75201
Hunter & Hedrick Production, Inc.	Box 1172	Corpus Christi, TX 78403
Hurley Petroleum Corp.	400 Petroleum Bldg.	Shreveport, LA 71101
Hydpro, Inc.	17330 Preston Road, #108 D	Dallas, TX 75252
Hydrocarbon Development Corp.	333 Clay, Ste 4545	Houston, TX 77002
Hydrocarbon, Ltd.	Box 8404	Longview, TX 75607
	- I -	
Imperial Gas Processing, Inc.	Sterling City Rt., Box T 67	Big Spring, TX 79720
Independent Refining Corp.	11777 Katy Frwy., S. Bldg., Ste 300	Houston, TX 77079
Independent Refining Corp.	Box 268	Winnie, TX 77665
Indian Wells Oil Co.	6601 Arden Road	San Angelo, TX 76901
Industrial Gas Supply Corp. (A)	Box 2628	Houston, TX 77252
Industrial Gas Transmission Co.	1701 W. Euless Blvd., Ste 230	Euless, TX 76040
Intersearch Gas Corp.	233 South Detroit, Ste 306	Tulsa, OK 74120
Intrastate Gas Transmission, Inc.	950 Corbindale, Ste 250	Houston, TX 77024
Intratex Gas Co.	Box 1188 % Frank Diemont	Houston, TX 77001
Irion County Plant	211 N. Colorado St.	Midland, TX 79701
	- J -	
J-W Gathering Co.	2715 Mackey Lane, Ste 200	Shreveport, LA 71118
JY Resources, Inc.	17421 Red Oak	Houston, TX 77090
Jala Pipe Line Corp.	Box 332	Andrews, TX 79714
Jamin Energy, Inc.	11 Greenway Plaza, Ste 2012	Houston, TX 77046
Jefferson Pipeline Co.	903 Esperson Bldg.	Houston, TX 77002
Jefferson Transmission Co.	903 Esperson Bldg.	Houston, TX 77001
JEM Energy Co.	3300 Sandy Trail - Jerry Moen	Plano, TX 75023
JFP Energy, Inc.	14425 Torrey Chase Blvd., Ste 300	Houston, TX 77014
JM Petroleum Corp.	2323 Bryan, LB#185, 2500 Allianz	Dallas, TX 75201
Johnson, Bill N., Inc.	Box 1046	Rockport, TX 78382
Jomal, Inc.	Box 90020, Dr. 233	Houston, TX 77290
Jorcks-One, Inc.	Box 7056	Ann Arbor, MI 48107
JPM Oil Co.	31 East Broad Oaks	Houston, TX 77056
Junction Natural Gas Co.	519 College St.	Junction, TX 76849
	- K -	
K-B Exploration Co.	1200 Travis - 1910 Hou. Nat. Gas Bl.	Houston, TX 77002
KG Gas Processors Ltd.	Box 5467	Abilene, TX 79608
K & M Pipeline Co.	3100 South Gessner, Ste 216	Houston, TX 77063
KM Texas Pipeline Corp.	Box 25861, MT2306 % G. Mitchell	Oklahoma City, OK 73125
K N Energy, Inc.	Box 608	Hastings, NE 68901
K V H H Leasing Co., Inc.	Box 298	Pampa, TX 79066
Ka-Hugh International, Inc.	1155 Dairy Ashford, Ste 203	Houston, TX 77079
Kadane Oil Co.	Box 1740	Wichita Falls, TX 76307
Kamlok, Inc.	Box 40262	Houston, TX 77240
Kaiser - Francis Oil Co.	Box 21468 - Attn: Prod. Dept.	Tulsa, OK 74121
KC Pipeline, Inc.	8023 Vantage #800	San Antonio, TX 78230
Ken-Ames Corp.	Box 1753	Gonzales, TX 78629
Kerns O & G, Inc.	2340 N. Niagara Lane, Ste #2	Minneapolis, MN 55441
Kerr - McGee Corp.	Box 25861 - W. J. Hunt	Oklahoma City, OK 73125
Kerr - McGee Refining Corp.	Box 25861	Oklahoma City, OK 73125
Key Production Co.	Box 1706	Longview, TX 75606
Kibo Compressor Corp.	Box BRC	Wichita Falls, TX 76307
Killingsworth Oil Co.	Box 351	Longview, TX 75606
Kilroy Co. of Texas, Inc.	1021 Main St. Ste 1900	Houston, TX 77002
Kim Petroleum Co., Inc.	Box 380	Pampa, TX 79065
Kimble Gas Gathering Co.	400 West Illinois, Ste 1100	Midland, TX 79701
Koch Gathering Systems, Inc.	Box 1558	Breckenridge, TX 76024
Koch Pipelines, Inc.	Box 2256	Wichita, KS 67201
Kothmann, Awbrey	Route 2	Menard, TX 76859
KTX Management Co.	523 Bayview Federal Bldg.	Corpus Christi, TX 78474

TABLE 29

ALPHABETICAL LIST BY OPERATORS OF TRUNK PIPE LINES AND GATHERING SYSTEMS IN THE STATE OF TEXAS

NAME	ADDRESS	TOWN
	- L -	
L A C Pipeline Co.	Box 1006 % K-Bar Enterprises	Bangs, TX 76823
La Aceite Energy, Inc.	Box 1038	Lamesa, TX 79331
Labrador Energy, Inc.	3930 Interfirst Plaza	Houston, TX 77002
Lacy, R., Inc.	Box 2146	Longview, TX 75606
Ladd Gathering, Inc.	2121 Sage Road, Ste 1700	Denver, CO 80202
Ladd Petroleum Corp.	370 17th St. #1700	Denver, CO 80202
Laguna Petroleum Corp.	Drawer 2758	Midland, TX 79702
Lajet Petroleum Co.	Box 5198	Abilene, TX 79608
Lake BWD Sales & Rental, Inc.	Star Rt. 2, Box 146-D	Brownwood, TX 76801
Lamar Gas Gathering Corp.	Box 2928	Corpus Christi, TX 78403
Lantern Petroleum Corp.	Box 2281	Midland, TX 79702
La Parrita Oil & Gas, Inc.	Box 392	Rosenberg, TX 77471
Lapco Oil & Gas Co.	14811 St. Mary's Ln., Ste 260	Houston, TX 77079
Larco Gas Corp.	Box 221	Midland, TX 79702
Largo Oil Co.	414 NE Loop 281, Ste 22	Longview, TX 75601
Laughlin, W. M.	1010 First City Tower II	Corpus Christi, TX 78478
Lavaca Pipe Line Co.	Bldg. 103 - J. L. Minter	Point Comfort, TX
Lear Gas Gathering Co.	515 W. Greens Road, Ste 1200	Houston, TX 77067
Lear Gas Gathering Co.	4305 N. Garfield #239	Midland, TX 79705
Lear Gas Transmission Co.	515 W. Greens Road, Ste 1200	Houston, TX 77067
Leon County Transmission Co.	1300 Main Street, Ste 512	Houston, TX 77002
Liang, Elinor Murphy	Box 30634	Corpus Christi, TX 78404
Libco Gas Pipeline Co.	Box 275	Raywood, TX 77582
Libra Energies, Inc.	First City Bank 202, Ste 707	Corpus Christi, TX 78477
Lillis, Michael D.	Box 3332	Midland, TX 79702
Lincoln Rock Corp.	Box 8438	Winnetka, IL 60093
Link Systems, Inc.	200 1 Lincoln Ctr., 5400 LBJ Frwy	Dallas, TX 75240
Liquid Energy Corp.	Box 4000 - Jim Osina	Spring, TX 77380
Liquid Pipeline, Inc.	2001 Timberlock Place	Spring, TX 77387
Little Inch Pipe Line Co.	2525 Ridgmar Blvd., Room 300	Fort Worth, TX 76116
Liveoak Production Co.	Box 5197	Abilene, TX 79608
Llog Expl. Co.	433 Metairie Road, Ste 217	Metairie, LA 70005
Lodi Processing Corp.	Box 561	Andrews, TX 79714
Lone Star Gas Co.	301 S. Harwood St. - G. L. McCorstin	Dallas, TX 75201
Lone Star Gas Co. of Tex., Inc.	301 S. Harwood St.	Dallas, TX 75201
Lone Star Gathering Co.	301 S. Harwood	Dallas, TX 75201
Longhorn Gathering Co.	Box 2325	Wichita Falls, TX 76307
Longhorn Pipeline Co.	Box 2197	Houston, TX 77252
Loutex Energy, Inc.	333 N Belt #400	Houston, TX 77060
Lovera Pipeline Co.	5847 San Felipe #3600 % R. Campbell	Houston, TX 77057
LTX, Inc.	Box 5741	Abilene, TX 79608
Luke Gas Corp.	Box 953	Mexia, TX 76667
Lynx Oil Co., Inc.	2215 S. Loop 288 #408	Denton, TX 76205
Lyons, Hilliard & Watson, Inc.	400 Travis St., Ste 1400	Shreveport, LA 71101
	- M -	
MJY Gathering	5402 Green Springs	Houston, TX 77066
M & P Pipeline, Inc.	Box 1047	Henderson, TX 75652
Mable Boyd Gathering System Co.	Box 2359	Lufkin, TX 75901
MacDiarmid, A.N.	D-311 Petroleum Center	San Antonio, TX 78209
Machii - Ross Petroleum Co.	3420 Ocean Park Blvd.	Santa Monica, CA 90405
Maddox Pipeline, Inc.	200 Crescent Ct., Ste 1610	Dallas TX 75201
Madison County Gas Gath. Sys.	1111 N. Loop West, Ste 1100	Houston, TX 77008
Madison Pipe Line Co.	1600 Smith Street, Ste 1650	Houston, TX 77002
Madleon Transmission Co., Inc.	Box 79636	Houston, TX 77279
Madleon Transmission Co., Inc.	Box 820911	Houston, TX 77282
Magnet Gas Gathering Co.	Box 1227	Houston, TX 77251
Mammel, A. D. Properties, Inc.	122 S. College, #7 % J.E. Luttig	Tyler, TX 75702
Man-Gas Transmission Co.	Box 92	Freer, TX 78357
Mantaray Pipeline Co.	Box 418348 % G. G. Gruber	Kansas City, MO 64141

TABLE 29
ALPHABETICAL LIST BY OPERATORS OF TRUNK PIPE LINES AND GATHERING SYSTEMS IN THE STATE OF TEXAS

NAME	ADDRESS	TOWN
Maralo, Inc.	Box 832	Midland, TX 79702
Marathon Oil Co.	Box 552	Midland, TX 79702
Marathon Oil Co.	Box 53266, OCS % GCR Opers. West	Lafayette, LA 70505
Marathon Pipe Line Co.	539 S. Main % J. Benroth - Pecos CDP	Findlay, OH 45840
Mardam Exploration, Inc.	424 W Texas #206	Midland, TX 79701
Markland Pipeline Co.	5310 Harvest Hill Rd., Ste 210	Dallas, TX 75230
Marlin Natural Gas Co.	4040 Broadway, Ste 420	San Antonio, TX 78209
Marmaton Oil Co.	1083 San Jacinto Bldg.	Houston, TX 77002
Marquee Corp.	Box 2743	Corpus Christi, TX 78403
Marshall Energy, Inc.	Box 1788	Longview, TX 75606
Marshall Expl. Inc.	Box 1689	Marshall, TX 75670
Martin Gas Sales, Inc.	Drawer 191	Kilgore, TX 75662
Martin, Glen A.	405 N. St. Mary's, Ste 1010	San Antonio, TX 78205
Martin, Lang C. Jr.	Box 794	Coleman, TX 76834
Martin, M. C., Oil Co.	3536 34th St.	Lubbock, TX 79410
Matador Pipeline, Co. L.D.C.	Box 379	Saratoga, TX 77585
Matador Pipeline Ltd.	4423 Brookfield Dr.	Houston, TX 77043
Matagorda Bay Pipeline Co.	4201 F. M. 1960 W., Ste 500	Houston, TX 77068
Maverick Energy, Inc.	Box 409	Rio Hondo, TX 78583
Maxus Exploration Co.	Box 400	Amarillo, TX 79188
MBR Gas	1143 Rockingham Dr., Ste 109	Richardson, TX 75080
McBrayer Oil Corp.	1410 E. Highway 80	White Oak, TX 75693
McCord Exploration Co.	1001 Fannin, 1st City Twr. #4550	Houston, TX 77002
McCrea, Victor C. Jr.	Box 2006	Dallas, TX 75221
McFadden Oil Corp.	11211 Katy Frwy., Ste. 460	Houston, TX 77079
McGee, Tom Corp.	Box 276	Booker, TX 79005
McMullen County Gas Gath. Co.	400 N. St. Paul/Hartford Bdg#1040	Dallas, TX 75201
McMurrey Petroleum, Inc.	Box 130729	Tyler, TX 75713
McMurrey Pipe Line Co.	Box 840	Tyler, TX 75710
McPhaul, Rick Oil Co.	1515 Waco	Colorado City, TX 79512
McRae & Henry, Ltd.	818 17th Street, Ste 420	Denver, CO 80202
Menco-Milam Gas Gath. System	4900 Broadway	San Antonio, TX 78209
Mesa Pipe Line Co.	1200 Smith Street, Ste 2950	Houston, TX 78209
Mesa Pipe Line Co.	Box 2040	Midland, TX 79701
Mesquite Gas Co.	600 N. Pearl St., Ste 600, LB 107	Dallas, TX 75201
Mewbourne Oil Co.	Box 7698	Tyler, TX 75711
Mexia Gas Co., Inc.	Rt. 1, Box 403	Mexia, TX 76667
Mid Plains Forbes Inc.	Box 2668	Midland, TX 79702
Mid Plains Pipeline Co.	Box 3247	Lubbock, TX 79452
Mid Plains Reeves, Inc.	Box 2668	Midland, TX 79702
Mid-America Pipeline Co.	Box 645 Attn: Kristen Cook	Tulsa, OK 74104
Mid-Tex Energy Inc.	4400 Buffalo Gap Rd. #1200 % Davis	Abilene, TX 79606
Mid-Texas Utilities, Inc.	Box 1790	Brownwood, TX 76804
Mid-Valley Pipeline Co.	Box 2388	Longview, TX 75606
Midas Pipeline Corp.	Box 45872	Houston, TX 77245
Midland Lea, Inc.	Box 980	Hobbs, NM 88240
Midland Natural Gas, Inc.	Box 5365	Midland, TX 79704
Midstates Oil Co.	1100 Louisiana St., Ste 2640	Houston, TX 77002
Midven Pipeline Co.	Citicorp Ctr #620, 1200 Smith St.	Houston, TX 77002
Midway Gas Co.	913 Judson Rd.	Longview, TX 75601
Miller, Bob I.	Star Rt., Box 46	Granbury, TX 76048
Miller, M. M. & Sons	Box 611	Alice, TX 78333
Miller, W. C.	1110 Alamo Nat'l Bldg.	San Antonio, TX 78205
Milwhite Co., Inc., The	Box 15038	Houston, TX 77020
Miner, R.C., Inc.	Box 413	Corpus Christi, TX 78403
Mineral Projects, Inc.	5075 Westheimer, Ste 995 W.	Houston, TX 77056
Minerva Oil & Gas Co.	2285 Benton Rd., Ste D-101	Bossier City, LA 71111
Mirando Co.	Box 259	Poteet, TX 78065
Mississippi River Trans. Corp.	9900 Clayton Rd.	St. Louis, MO 63124
Mitchell Energy Corp.	Box 790 - Michael Howeth	Mineral Wells, TX 76067
MJW Gathering	5402 Green Springs	Houston, TX 77066
Mobil Producing TX. & N.M., Inc.	Nine Greenway Plaza, Ste 2700	Houston, TX 77046

TABLE 29
ALPHABETICAL LIST BY OPERATORS OF TRUNK PIPE LINES AND GATHERING SYSTEMS
IN THE STATE OF TEXAS

NAME	ADDRESS	TOWN
Mobil Pipe Line Co.	Box 900 - P.L. Accting	Dallas, TX 75221
Mobil Vanderbilt-Beaumont P/L Co.	9 Greenway Plaza, Ste 2700	Houston, TX 77046
Monarch Energy Corp.	1536 Cole Blvd., Ste 300	Golden, CO 80401
Moncrief, W. A., Jr.	Moncrief Bldg., 9th at Commerce	Ft. Worth, TX 76102
Monsanto Co.	Box 711	Alvin, TX 77511
Moore McCormack Energy, Inc.	12790 Merit Drive, Ste 800	Dallas, TX 75251
Moran Utilities Co.	1200 First City Tower	Houston, TX 77002
Morgas	3010 S. Georgia	Amarillo, TX 79109
Morgas Co.	1200 First City Tower	Houston, TX 77002
Morsco, Inc.	8253 Agnes St.	Corpus Christi, TX 78409
Mosbacher Energy Co.	712 Main St., Ste 2200 % W. Glasgow	Houston, TX 77002
Mountain Gas Transmission, Inc.	1008 Interfirst Plaza Bldg.	Tyler, TX 75702
MSE Operating Corp.	3000 First Interstate Tower	Portland, OR 97201
Muddy Creek Energy Corp.	Rt. 2, Box 52	Rising Star, TX 76471
Mueller Engineering Corp.	1010 First City Twr. II	Corpus Christi, TX 78478
Murphree Production	1000 S. Franklin	Monahans, TX 79756
Murphy Oil USA, Inc.	Box 219	White Oak, TX 75693
Mustang Pipeline Co.	Box 7444 % Materials Handlg.	Longview, TX 75607
	- N -	
Nacogdoches Oil & Gas, Inc.	Box 2408	Nacogdoches, TX 75963
National Gas Gathering Co.	2500 E. TC Jester, Ste 300	Houston, TX 77008
Natural Gas Pipeline Co. of Amer.	701 E 22 St.	Lombard, IL 60148
Navajo Pipeline Co.	Drawer 159	Artesia, NM 88210
Neches Gas Distribution Co.	Box 52332	Houston, TX 77052
Neddco Lease Ser. Inc.	Box 18840	Corpus Christi, TX 78418
Neleh Gas System	211 N. Colorado St.	Midland, TX 79701
Neuhaus, V. F.	Drawer 1270	McAllen, TX 78502
Neumin Production Co.	Box 769	Point Comfort, TX 77978
New Energy Co., The	200 N. Loraine, #1040	Midland, TX 79701
New Waskom Gathering Co.	5536 Yale Blvd., Ste 200	Dallas, TX 75206
Newman Bros. Drilling Co.	1432 Milam Bldg.	San Antonio, TX 78205
Newman & Scott	Box 405	Raywood, TX 77582
NGC Intrastate Pipeline Co.	13430 Northwest Frwy. #1200	Houston, TX 77040
NGP Pipeline Co.	110 N. Marienfeld #500	Midland, TX 79701
Nichols, N. Dale	Box 1972	Midland, TX 79702
Nolan Group, Inc., The	5075 Westheimer, Ste 995W	Houston, TX 77056
Nor-Tex Gas Corp.	Box 515946	Dallas, TX 75251
Nordan Oil & Gas Corp.	Box 789	Abilene, TX 79604
North Central Texas Pipeline Co.	Box 506	Graham, TX 76046
North Ridge Corp.	Box 531869 - Pipeline Div.	Grand Prairie, TX 75053
Northern Natural Gas Co.	Box 1188	Houston, TX 77251
NRG Exploration, Inc.	1425 Lake Front Circle, Ste 200	Spring, TX 77380
NRG Pipeline Co. of Texas	2323 Bryan, LB 140	Dallas, TX 75201
Nueces Co., The	2300 First City Ctr. - W.R. Rogers	Dallas, TX 75201
Nueces Pipeline, Inc.	Box 1659	Fort Worth, TX 76101
Nugget Pipeline Corp.	321 Texan Trail, Ste 100	Corpus Christi, TX 78411
	- O -	
Oak Hill Gas Gatherers	Box 5608	Longview, TX 75608
OCT Energy, Inc.	800 Gessner, Ste 860	Houston, TX 77024
Odessa Industries, Inc.	3800 E. 42nd St.	Odessa, TX 79762
Oil Lease Operating Co.	2223 Westheimer	Houston, TX 77098
Oiltanking of Texas Pipeline Co.	1415 North Loop W #520 - Kim Ivy	Houston, TX 77008
Oil Technology Group/San Antonio	Six N.E. 63rd, Ste 315	Oklahoma City, OK 73105
Oil Well Buyers Corp.	5433 Westheimer, Ste 604	Houston, TX 77056
Olmos Gathering Co.	Box 2411 % Holiday Resources	Corpus Christi, TX 78403
Olympic Pipeline Co.	500 Dallas St., Ste 2900	Houston, TX 77002
Oneok Exploration Co.	Box 871	Tulsa, OK 74102
Oreca Gas Corp.	Box 121	Gonzales, TX 78629
Otto, Alfred P.	Rt. 2, Box 220	Victoria, TX 77901

TABLE 29

ALPHABETICAL LIST BY OPERATORS OF TRUNK PIPE LINES AND GATHERING SYSTEMS IN THE STATE OF TEXAS

NAME	ADDRESS	TOWN
Owl Petroleum Co.	580 Westlake Park Blvd., Ste 850	Houston, TX 77079
OXY NGL Inc.	Box 300, Room 952 CSB	Tulsa, OK 74102
OXY Cities Servce NGL Inc.	Box 300, Room 952 CSB	Tulsa, OK 74102
Ozona Gas Processing Plant	100 N.E. Loop 410, Ste 1400	San Antonio, TX 78216
Ozona Pipeline Energy Co.	4500 Republic Bank Tower	Dallas, TX 75201
Ozona Residue Systems Co.	4500 Republic Bank Tower	Dallas, TX 75201
	- P -	
P-C Pipeline Co.	Box 4660	Houston, TX 77210
PFC Group, Inc.	18023 Bal Harbour Drive	Houston, TX 77058
P & M Pipeline Corp.	600 Claydesta Twr. E., 10 Desta Dr.	Midland, TX 79705
Pacific & Texas P/L & Transp. Co.	6 Claydesta, #6400 % M. Owens	Midland, TX 79705
Pacline Gathering, Inc.	2460 Two Shell Plaza, 777 Walker	Houston, TX 77002
Padre Resources, Inc.	10830 N. Central Expwy, Ste 175	Dallas, TX 75231
Paisano Pipeline Co.	5002 Leisure Drive	Midland, TX 79703
Paisano Transmission Co.	Box 1520	George West, TX 78022
Paladin Pipe Line Co.	601 NW Loop 410-Ste. 808	San Antonio, TX 78216
Palafox Gas Co.	111 Rowayton Ave - Rowayton Branch	Norwalk, CT 06853
Pangas Joint Venture	Box 2475	Pampa, TX 79066
Pangasco, Inc.	Box 50418	Amarillo, TX 79159
Panhandle Eastern Pipeline Co.	Box 1348 - Controllers	Kansas City, MO 64141
Panhandle Gas Co.	Box 1188 % Frank Diemont	Houston, TX 77001
Panhandle Producing Co.	601 N.W. Loop 410, Ste 808	San Antonio, TX 78216
Panola PIpe Line, Inc.	Box 7, M.S. 3602	Fort Worth, TX 76101
Pan-Tex Pipeline Co.	Box 4893	Corpus Christi, TX 78469
Panther Hollow Ranch Ltd.	Box 1909	Dilley, TX 78017
Panworth Pipeline Co.	4100 Int'l Plaza Twr. II, Ste 624	Fort Worth, TX 76109
Paper P. L. Co.	Box 17968	San Antonio, TX 78286
Parade Co., The	425 Edwards St., Ste 1308	Shreveport, LA 71101
Parker Gas, Inc.	15050 Elm St. #815	Dallas, TX 75201
Parker Pipeline Co., Inc.	Box 568	Giddings, TX 78942
Parker Pipeline Corp.	Fort Worth Club Twr., Ste B, P-1	Ft. Worth, TX 76102
Parker & Parsley Petroleum Co.	Box 3178	Midland, TX 79702
Parker, Robert Production, Inc.	Drawer 3090	Alice, TX 78333
Partex Energy, Inc.	15301 Dallas Pkwy., Ste 850	Dallas, TX 75248
Partners Oil Co.	1200 MCorp Plz., 333 Clay St.	Houston, TX 77002
Patton Oil Corp.	Box 1647	Three Rivers, TX 78071
Patton Operating Co.	Box 884	Kilgore, TX 75662
Peak Energy Corp.	5001 LBJ Freeway, Ste 922	Dallas, TX 75234
Peak Pipeline Co.	5001 LBJ Freeway, Ste 922	Dallas, TX 75234
Peak Pipeline Corp.	Box 3114	Casper, WY 82602
Pecos Co.	Box 1492 - Jack T. Clark	El Paso, TX 79978
Pecos Pipeline & Producing Co.	1717 St. James Place, Ste 200	Houston, TX 77056
Pelican Interstate Gas System	1600 Smith, Ste 3075	Houston, TX 77002
Pelican Reserve Pipeline Co.	750 Bering Drive,Ste 603	Houston, TX 77057
Pelstar Operating Co.	Box 820666	Houston, TX 77282
Pelto Oil Co.	500 Dallas, One Allen Ctr #1800	Houston, TX 77002
Peninsula Resources Corp.	Box 1121	Corpus Christi, TX 78403
Pennzoil Co.	Box 1119	Portland, TX 78374
Perlman, William	2300 Neils Esperson Bldg.	Houston, TX 77002
Permian Corp., The	Box 3119	Midland, TX 79702
Permian Energy Co.	Box 11384	Odessa, TX 79760
Perry Gas Pipeline Co.of Okla., Inc.	Box 568	Giddings, TX 78942
Peter Paul Petroleum Co.	1111 Fannin, Ste 1500	Houston, TX 77002
Petrofina Gas Pipeline Co.	Box 2159	Dallas, TX 75221
Petroleum Equities Corp.	Box 1788	Longview,TX 75606
Petroleum Transmission, Inc. (1)	3522 Millgrove	San Antonio, TX 78230
Petromac, Inc.	1409 Brittmoore	Houston, TX 77043
Petrus Oil Co., Ltd.	12377 Merit Dr., Ste 1600	Dallas, TX 75251
Phentex, Inc.	Three Riverway, Ste 1720	Houston, TX 77056
Phillips, Jack L.	Drawer 392	Gladewater, TX 75647
Phillips Petroleum Co.	1350A Plaza Office Bldg.	Bartlesville, OK 74004

TABLE 29
ALPHABETICAL LIST BY OPERATORS OF TRUNK PIPE LINES AND GATHERING SYSTEMS IN THE STATE OF TEXAS

NAME	ADDRESS	TOWN
Phillips Pipe Line Co.	386 Adams Bldg. - E. C. Collins	Bartlesville, OK 74004
Phillips, R. Curtis, Oil & Gas Prop	305 S. Broadway, Ste 600	Tyler, TX 75702
Philmax Gas Co.	119 East Rhapsody	San Antonio, TX 78216
Picton Pipeline Co., Inc.	6510 Castle Lane	Houston, TX 77066
Pinewood Exploration Inc.	3003 LBJ Freeway, #129	Dallas, TX 75234
Pinewood Gas Co.	Box 479 - Murray Helmers	Dallas, TX 75221
Pinnacle Natural Gas Co.	Box 11248	Midland, TX 79702
Pinto Pipeline Co. of Texas	Box 7444 Attn: Legal Dept.	Longview, TX 75607
Pipeline Specialists Inc.	Box 5608	Longview, TX 75608
Pipeline Systems, Inc.	Box 3438	Englewood, CO 80155
Pitts Energy Co.	511 W. Ohio, #300	Midland, TX 79701
Plains Resources Inc.	1600 Smith, Ste 1500	Houston, TX 77002
Plaza Pipeline Co., Inc.	2711 Little York Road, Box 27	Houston, TX 77093
PNG Transmission Co. Inc.	Box 11248	Midland, TX 79702
Pogo Producing Co.	Box 2504	Houston, TX 77252
Polo Energy Corp.	1200 Smith, 2900 Citicorp Cntr.	Houston, TX 77002
Pope, W.E.	Box 2205	Fort Worth, TX 76113
Portal Drilling Co.	2400 Thanksgiving Tower	Dallas, TX 75201
Powell Gas Pipeline Co.	Route 3, Box 1060	Troup, TX 75789
Powell, Gene Investments, Inc.	Box 5513	Longview, TX 75608
Power-Tex Joint Venture	300 West Texas St., Ste 1100	Midland, TX 79701
Prairie Producing Co.	700 Citicorp Ctr; 1200 Smith St.	Houston, TX 77002
Prairie States Gas Co.	200 Douglas Bldg., 104 S. Broadway	Wichita, KS 67202
Premier Transmission Co.	Box 832	Midland, TX 79702
Prickly Pear Pipeline, Inc.	Drawer 795159	Dallas, TX 75379
Pride Pipeline Co.	Box 2436	Abilene, TX 79604
Pride Refining, Inc.	Box 2436 - Bill Catlett	Abilene, TX 79604
Primary Fuels, Inc.	Box 569	Houston, TX 77001
Primex Corp.	#7 Woods Edge Lane	Houston, TX 77024
Princeton Energy Corp.	4500 W. Illinois #213	Midland, TX 79703
Producers Utilities Corp.	Box 2115	Austin, TX 78768
Production Gathering Co.	9319 LBJ Freeway, Ste 204	Dallas, TX 75243
Production Operators, Inc.	3101 West 9th - Ron Gropp	Ft. Stockton, TX 79735
Progressive Gas Services, Inc.	Box 79301	Houston, TX 77279
Pronto Compression Co., Inc.	Box 838	Abilene, TX 79604
	- Q -	
Quanah Pipeline Corp.	Box 29 - John Lujan	Medford, OK 73759
Questa Energy Corp.	Box 19297	Amarillo, TX 79114
Quinoco Petroleum, Inc.	4585 S. Ulster St. Pkwy, Ste 1700	Denver, CO 8023
Quivira Gas Co.	Box 2256-Daniel J. Zaloudek	Wichita, KS 67201
	- R -	
R & N Gas Line Co.	Box 474	Waxahachie, TX 75165
Rael Gas Co.	5555 N.W. Grand Blvd., Ste 240	Oklahoma City, OK 73112
Rainbow Pipe Line Co.	1600 Smith Street, Ste 1650	Houston, TX 77002
Rare Gas Gathering	Box 80211	Midland, TX 79709
Red-Tex Gathering system	Box 6808	Abilene, TX 79608
Red River Gas, Ltd.	Box 788	Duncan, OK 73533
Red River Pipeline	2300 First City Ctr. - W.R. Rogers	Dallas, TX 75201
Reeves County Systems, Inc.	Box 152	Odessa, TX 79760
Reeves, Sam & Associates, Inc.	226 First Nat'l West, 401 Cypress	Abilene, TX 79601
Reliance Pipeline Co.	1667 Cole Blvd.	Golden, CO 80401
Renrag, Inc.	14425 Torrey Chase Blvd., Ste 190	Houston, TX 77014
Republic Petroleum Corp.	6440 N. Central Expwy., Ste 720	Dallas, TX 75206
Reserve Gas Systems, Inc.	5724 Val Verde	Houston, TX 77057
Reynolds Metals Co.	Box 9936	Corpus Christi, TX 78469
Reynolds Pipeline Co.	Box 9936	Corpus Christi, TX 78408
Reynolds Pipeline Systems, Inc.	Box 9936	Corpus Christi, TX 78408
Rhodes Drilling Co.	Box 5617	Abilene, TX 79608
Rice, James D.	HCR 78, Box 114	Santa Anna, TX 76878

TABLE 29
ALPHABETICAL LIST BY OPERATORS OF TRUNK PIPE LINES AND GATHERING SYSTEMS IN THE STATE OF TEXAS

NAME	ADDRESS	TOWN
Richardson Fuels Inc.	201 Main St.	Ft. Worth, TX 76102
Richardson, Sid Carbon & Gas Co.	201 Main St.	Ft. Worth, TX 76102
Riddle Oil Co.	704 Summerland	Henderson, NV 89015
Rio Bravo Oil Co.	2000 Bering, Ste 500	Houston, TX 77057
Rio Exploration Co.	4040 Broadway, #420	San Antonio, TX 78209
Rio Grande Valley Gas Co.	Box 500	San Antonio, TX 78292
Rio Pipeline Co.	Box 500	San Antonio, TX 78292
Riseden Ltd., Inc.	1300 Cashco Twr, 8 Greenway Plz	Houston, TX 77046
Ritter Operating Co.	Box 935	Granbury, TX 76048
Robinett Resources Inc.	913 Judson Rd.	Longview, TX 75601
Rockland Pipeline System	860 Citicorp Ctr., 1200 Smith St.	Houston, TX 77002
Rodessa Management, Inc.	Box 1506	Longview, TX 75606
Romac Gas Co., Inc.	Box 99	Throckmorton, TX 76083
Ronco Energy	Box 1285	Fritch, TX 79036
Rosenthal, Stanley H.	Box 1471	Bay City, TX 77414
Rosewood Resources Inc.	200 Crescent Court, #300 % Prod.	Dallas, TX 75201
Rosewood Transport, Inc.	8800 N Central, 3 Northpark #915	Dallas, TX 75231
Ross-Pope Drilling Equipment Co.	Rt. 4	Mineral Wells, TX 76067
Rowan-Ungerecht, Inc.	215 Winchester, Ste #2	Tyler, TX 75701
Rural Energy Systems, Inc.	Box 515, #30	Dakota City, NE 68731
Rusk Co. Trans. Systems, Inc.	Box 1309	Tyler, TX 75710
Rusk Co. Gas Gath. System	1111 N. Loop W., Ste 1100	Houston, TX 77008
Rust Oil Corp.	8808 Hwy. 80 West, #185	Ft. Worth, TX 76116
Rutherford Oil Corp.	2550 Two Shell Plaza	Houston, TX 77002
	- S -	
SCD Production Co.	Box 2669	Kilgore, TX 75663
S.D.I. Gathering, Inc.	14100 San Pedro, Ste 700	San Antonio, TX 78232
S-V Operators, Inc.	211 N. Ervay Bldg. Ste 1810	Dallas, TX 75201
Sabine Gas Transmission Co.	636 Houston NGB, 1200 Travis St.	Houston, TX 77002
Sabine Pipeline Co.	Box 52332 - R.C. Moore, Jr.	Houston, TX 77052
Sabine-Desoto Pipeline Co., Inc.	400 Travis St. #911	Shreveport, LA 71101
Sabio Oil & Gas Inc.	337 Meadows Bldg.	Dallas, TX 75206
Safari Energy, Inc.	Box 6553	Tyler, TX 75711
Sagasity Marketers, Inc.	9525 Katy Frwy., Ste 124	Houston, TX 77024
Sage Energy Co.	10101 Reunion Place #800	San Antonio, TX 78216
Samedan Oil Corp.	12600 Northborough, Ste 250	Houston, TX 77067
Samson Resources Co.	Two West Second Street	Tulsa, OK 74103
San Jacinto Gas Transmission Co.	Box 2628	Houston, TX 77252
Sanchez-O'Brien Oil & Gas Corp.	Box 2986	Laredo, TX 78044
Sandefer Petroleum Co.	1001 Fannin, Ste 2300	Houston, TX 77002
Sanhall Corp.	Box 1917	Huntsville, TX 77340
Santa Anna Energy, Inc.	Box 519	Santa Anna, TX 76878
Santa Fe Energy Oper. Part., LP	1616 South Voss, Ste 400	Houston, TX 77057
Santa Fe Minerals Inc.	13111 Northwest Frwy.	Houston, TX 77210
Santa Fe Pipeline Co.	Box 4877	Midland, TX 79704
Santo Gas, Ltd.	Box 6809	Abilene, TX 79608
Sapphire Petroleum Ventures, Inc.	Box 847	Kaufman, TX 75142
Sargent Gas Gathering System	Box 87	Bay City, TX 77414
Sarvic Gas Co.	450 Gears Road, Ste 650	Houston, TX 77067
Saxon Gasoline Co.	3325 W. Wadley, Ste 200	Midland, TX 79703
Saxon Gathering Co.	3325 W. Wadley, Ste 200	Midland, TX 79703
Scan Gas, Inc.	2116 E. Arapaho, Ste 516	Richardson, TX 75081
Schuch Gas Plant	Box 12240	Odessa, TX 79768
Scurlock Oil Co.	Box 4648	Houston, TX 77210
Seadrift Pipeline Corp.	Box 186-Greta Pritchard	Port Lavaca, TX 77979
Seagull Energy Corp.	1001 Fannin #1700, Contr. Admin.	Houston, TX 77002
Seagull Natural Gas Co.	1001 Fannin #1700	Houston, TX 77002
Seagull Products Co.	1001 Fannin #1700, Contr. Admin.	Houston, TX 77002
Seagull Products Pipeline Co.	Box 430	Bellaire, TX 77401

TABLE 29

ALPHABETICAL LIST BY OPERATORS OF TRUNK PIPE LINES AND GATHERING SYSTEMS IN THE STATE OF TEXAS

NAME	ADDRESS	TOWN
Seagull Products Pipeline Corp.	1001 Fannin #1700, Contr. Admin.	Houston, TX 77002
Seagull Resources, Inc.	4723 1st St. SW. #302	Calgary, ALB, Canada
Seagull Shoreline System	1100 Louisiana - H. A. Kergosien	Houston, TX 77002
Sea Sand Oil Co.	917 Capitol National Bank Bldg.	Ft. Worth, TX 76102
Secondary Gas Recovery, Inc.	4545 Kingwood Dr. #2503	Humble, TX 77345
Semco Gas, Inc.	4849 Greenville Ave. #1000	Dallas, TX 75206
Seminole Pipeline Co.	1800 S. Baltimore - Attn: K. E. Cook	Tulsa, OK 74119
Sendero Energy, Inc.	Rt 3 Box 520 C.B.	San Antonio, TX 78218
Seneca Resources Corp.	5718 Westheimer, Ste 1000	Houston, TX 77057
Senex Pipeline Co.	Box 21468	Tulsa, OK 74121
Serbin Gas Gathering System Corp.	1800 NE Loop 410, Ste 402	San Antonio, TX 78217
Serendipity Gas Co.	800 Rockmead, Ste 200, % Enex. Res.	Humble, TX 77339
Service Pipeline Co.	808 Travis, 2400 Neils Esp. Bldg.	Houston, TX 77002
Service Production Co., Inc.	Box 3130	Texas City, TX 77590
Sesqui-Tex Gas Corp.	Box 311	Brady, TX 76825
Shaffer, Milton F., Acct. #4	Box 1451	Amarillo, TX 79105
Shalako Gathering System, Inc.	Box 395	Sonora, TX 76950
Shamrock Pipe Line Corp.	Box 631 - Dennis Hickey	Amarillo, TX 79173
Shannon Energy	Box 6026	Liberal, KS 67901
Sharp Oil Corp.	6610 Harmin Dr., Ste 156	Houston, TX 77036
Shelby County Gathering System	2000 Classen #200 South %Beard	Oklahoma City, OK 73106
Sheldon Petroleum Co.	Box 966	Corpus Christi, TX 78403
Shell Oil Co.	Box 2463, One Shell Plaza	Houston, TX 77001
Shell Pipe Line Corp.	Box 2648 - Reg. & Maint. Standard	Houston, TX 77252
Shell Western E & P, Inc.	Box 831 - Central Division	Houston, TX 77001
Shield Resources, Inc.	8300 Bissonnet Ste 660	Houston, TX 77074
Shigra Corp.	Box 5331	Midland, TX 79704
Shiloh Operating & Exploration	One Energy Square, Ste 4A	Abilene, TX 79601
Shiner Gas Pipeline, Inc.	1220 West Lake, % M. Morrison	Chicago, IL 60607
Shipwreck Shoals Pipeline	4004 Montrose Blvd. #8	Houston, TX 77006
Shoreham Pipeline Co.	3930 Interfirst Plaza	Houston, TX 77002
Shoreline Gas Transmission Co.	1100 MBank Center South	Corpus Christi, TX 78471
Sigmor Pipeline Co.	Box 631 - Dennis Hickey	Amarillo, TX 79173
Simor Operating, Inc.	Box 1987	Tyler, TX 75710
Simpco Oil & Gas, Inc.	Rt. 1, Box 97	Sidney, TX 76474
Sinclair Exploration Co.	Box 3756, % Ross Engineering	Abilene, TX 79604
Sino, Inc.	Box 1126	Abilene, TX 79604
Sivells Gas, Ltd.	Box 788	Duncan, OK 73533
SLD Holdings, Inc.	1001 Fannin, Ste 200	Houston, TX 77002
Smackover Shell Ltd, Partnership	Box 576, % Shell Western E&P	Houston, TX 77001
Smith, R. E.	2000 West Loop South, Ste 1900	Houston, TX 77027
So Operating Co.	Box 1637	Cisco, TX 76437
Soco Pipeline Co.	Box 4648 - Kenneth Fisher	Houston, TX 77210
Sohio Pipe Line Co.	Box 1031	Longview, TX 75606
Solano Gas Processing, Inc.	Box 29472	San Antonio, TX 78229
Sonat Exploration Co.	Box 1513 Attn: Prod. Manager	Houston, TX 77251
Sortie, Inc.	Box 767	Alice, TX 78333
South Rusk County Gas Co.	Drawer I	Mt. Enterprise, TX 75681
South Stockman Gathering Sys., Inc.	Box 916	Nacogdoches, TX 75963
South Texas Gas Co.	1530 Milam Bldg.	San Antonio, TX 78205
South Texas Instruments, Inc.	14310 Nacogdoches, #3204	San Antonio, TX 78247
South Texas Processors, Inc.	10615 Perrin Beitel Rd., #802	San Antonio, TX 78217
South Texas Utilities Co.	Box 32	Yoakum, TX 77995
Southeast Carthage Gather. System	Box 2146	Longview, TX 75606
Southeastern Resources Corp.	Rt. 2, Box 07	Rising Star, TX 76471
Southern Crude Oper. Co., Inc.	901 Oil & Gas Bldg.	Ft. Worth, TX 76102
Southern Gas Pipeline Co.	2100 Texas Commerce Plaza	Corpus Christi, TX 78470
Southern Natural Gas Co.	Box 2563 - Walter Coe	Birmingham, AL 35202
Southern Pacific Pipe Lines, Inc.	888 South Figueroa St.	Los Angeles, CA 90017
Southern Petroleum Co.	Box 200	Elkhart, TX 75839

TABLE 29
ALPHABETICAL LIST BY OPERATORS OF TRUNK PIPE LINES AND GATHERING SYSTEMS IN THE STATE OF TEXAS

NAME	ADDRESS	TOWN
Southern Transmission Co.	1040 Fossil Creek Blvd. #140	Fort Worth, TX 76137
Southland Royalty Co.	400 No. Belt Dr. E., #1200	Houston, TX 77060
Southwest-Forest Gas Gath. Co.	Box 4502	Houston, TX 77210
Southwest Pipe Line Co.	4111 E. 37th Street North	Wichita, KS 67220
Southwest Texas Munic. Gas Corp.	Box 659	Alpine, TX 79831
Southwestern Electric Power Co.	Box 21106/Attn: Fuel Group	Shreveport, LA 71156
Southwestern Gas Pipeline, Inc.	Box 790 - Michael Howeth	Mineral Wells, TX 76067
Southwestern Public Serv. Co.	Box 1261 % Olon C. Plunk	Amarillo, TX 79170
SPG Exploration, Corp.	100 N.E. Loop 410, Ste 1400	San Antonio, TX 78216
Spot Market Corp.	3801 Kirby, Ste 500	Houston, TX 77098
Sproul, C. R., Inc.	Box 1175	Eldorado, TX 76936
Stahl Petroleum Co.	Box 2231	Amarillo, TX 79105
Stand Transmission of Texas Inc.	1077 Celestial St., Ste 10	Cincinnati, OH 45202
Standard Transpipe Corp.	17000 Dallas Parkway, Ste 223	Dallas, TX 75248
Starrett, C. E.	Drawer G	Refugio, TX 78377
Stellar Gas Co.	363 North Belt, Ste 770	Houston, TX 77060
Sterling Liq. Trans. Joint Venture	Box 4391, % Damson Oil Corp.	Houston, TX 77210
Sterling Natural Gas, Inc.	Box 1120	Sterling City, TX 76951
Sterling Oil & Gas, Inc.	1006 Daria Drive	Houston, TX 77079
Sterling Pipeline 1987-B Limited	4250 Republic Bank Center	Houston, TX 77002
Stevens Utilities	Box 1976-Richard O'Malley	Brenham, TX 77833
STGG, Inc.	Box 79636	Houston, TX 77279
Stiles Gasoline Plant	211 N. Colorado St.	Midland, TX 79701
Stillwater Oil & Gas Corp.	Box 749	Bangs, TX 76823
Stone, J. G. Oil Co.	Box 178	Lolita, TX 77971
Stone & Webster Oil Co. Inc.	1100 Milam Bldg., Ste. 3434	Houston, TX 77002
Stone Petroleum Corp., The	Box 52382	Lafayette, LA 70505
Stout Consulting Services, Inc.	Drawer 2209	Alice, TX 78333
Strigine Gas Co.	4409 Montrose, Ste. 207	Houston, TX 77006
Subsurface Energy Corp.	Box 920	Coleman, TX 76834
Subsurface Gas Pipeline Corp.	Box 622	Coleman, TX 76834
Sue-Ann Oil & Gas Co.	Box 126	La Ward, TX 77970
Suemar Exploration, Inc.	1101 MBank Tower N.	Corpus Christi, TX 78471
Sugar Creek Resources, Inc.	10700 Richmond, Ste 263	Houston, TX 77042
Sun Gas Transmission Co., Inc.	Box 2880	Dallas, TX 75221
Sun Exploration & Prod. Co.	Arah Route	Snyder, TX 79549
Sun Expl. & Prod. Co.-Lafayette	Box 31570-C	Lafayette, LA 70503
Sun Expl. & Prod. Co.-Abilene	Box 2817	Abilene, TX 79604
Sun Expl. & Prod. Co.-Corpus	Box 8993	Corpus Christi, TX 78412
Sun Expl. & Prod. Co.-Midland	Box 1861	Midland, TX 79702
Sun Pipe Line Co.	Box 3187	Longview, TX 75606
Sunbelt Exploration, Inc.	5020 Collinwood, Ste 200	Ft. Worth, TX 76107
Sunburst Energies, Inc.	194 First City Bank, Ste 1420	Corpus Christi, TX 78477
Sunflower Gathering System	101 N. Huntington Street	Sulphur, LA 70663
Sunnybrook Transmission, Inc.	1600 Smith, Ste 4300	Houston, TX 77002
Swartz Oil Co.	4112 College Hills Blvd., Ste 201	San Angelo, TX 76904
Swearingen, W. P.	3131 Timmons Lane #1003	Houston, TX 77027
Sydson D'Oro Exploration Co. Inc.	580 Westlake Park Blvd.	Houston, TX 77079
	- T -	
T-Gas Pipeline Co.	1001 Fannin-Ste 2218	Houston, TX 77002
Tag Resources, Inc.	1770 St. James Place, Ste 404	Houston, TX 77056
Talco Asphalt Oil Co.	Box 396	Talco, TX 75487
Talco Municipal Saltwtr. Disp. Co.	3800 Paluxy Dr., Ste 200	Tyler, TX 75703
Tallgrass Resources, Inc.	9716 So. Maplewood	Tulsa, OK 74137
Tangram Transmission Corp.	Box 8995 - The Woodlands	Spring, TX 77387
Taylor, J. H., Gas Co.	317 N. Willis, Rm. 21	Abilene, TX 79603
Team Energy Pipeline Co. Inc.	Two Energy Square - Ste 1518	Dallas, TX 75206
Teco Pipeline Co.	1001 Fannin, Ste. 2218	Houston, TX 77002
Teco Pipeline Co.	808 American Bank Plaza	Corpus Christi, TX 78475

TABLE 29
ALPHABETICAL LIST BY OPERATORS OF TRUNK PIPE LINES AND GATHERING SYSTEMS IN THE STATE OF TEXAS

NAME	ADDRESS	TOWN
Tecolote Pipeline Co.	2100 Tx. Comm. Plz - Robt. E. Boswell	Corpus Christi, TX 78470
Tee Pee General Contractors Inc.	Box 1905	Palestine, TX 75801
Tejas Gas Corp.	333 Clay St., Ste 4500	Houston, TX 77002
Tejas Power Corp.	10694 Haddington, Ste 115	Houston, TX 77043
Temex Energy, Inc.	333 North Belt, Ste 400	Houston, TX 77060
Tenneco Oil Co.	Box 2511	Houston, TX 77001
Tennessee Gas Pipeline Co.	Box 2511 - TGT Legal Dept.	Houston, TX 77001
Tenngasco Gas Supply Co.	50 Briar Hollow Ln., Ste 500 W	Houston, TX 77027
Termac Gath. Co. Inc.	5373 W. Alabama, Ste 209	Houston, TX 77056
Terra Resources, Inc.	05 Greenway Plaza E, Ste 300	Houston, TX 77046
Terra Resources, Inc.	10 Desta Drive, Ste 500W	Midland, TX 79705
Tesoro Crude Oil Co.	8700 Tesoro Dr. - Johnelle Brown	San Antonio, TX 78286
Tesoro Natural Gas Co.	8700 Tesoro Dr.	San Antonio, TX 78286
Tesoro Pipeline Co.	8700 Tesoro Dr. - Gil Schutza	San Antonio, TX 78217
Teton Energy, Inc.	Rt. 3, Box 520 C.B.	San Antonio, TX 78218
Tex Clay I., Inc. D. of Temex I	Box 469	Malakoff, TX 75148
Tex Star Gas	Box 7239	Abilene, TX 79608
Texaco Butadiene Co.	Box 817	Port Neches, TX 77651
Texaco Chemical Co.	Box 847	Port Neches, TX 77651
Texaco Inc.	Box 152	Kilgore, TX 75662
Texaco Inc.	Box 847	Port Neches, TX 77651
Texaco Inc.	Box 8992	Corpus Christi, TX 78412
Texaco Inc.	501 S. Loop 338 E	Odessa, TX 78762
Texaco Inc.	Box 1270 - Dist Gas Dept. - J. Weaver	Midland, TX 79702
Texaco Inc.	Box 728 - Attn: Frank Gray	Hobbs, NM 88240
Texaco Pipeline Inc.	Box 5568 TA	Denver, CO 80217
Texaco Producing Inc.	Box 152 - Mark A. Herzog	Kilgore, TX 75662
Texaco Producing Inc.	Box 3000	Tulsa, OK 74102
Texaco Producing Inc.	Box 8992	Corpus Christi, TX 78412
Texaco Producing Inc.	Box 1270	Midland, TX 79702
Texaco Producing Inc.	Box 188	Snook, TX 77878
Texaco Producing Inc.	Box 152	Kilgore, TX 75662
Texaco Refng. & Mrktng., Inc.	Box 712 - Engr. Div.	Port Arthur, TX 77640
Texaco Trading and Transp. Inc.	16825 Northchase Blvd., Ste 600	Houston, TX 77060
Texana Pipeline Co.	5934 S. Staples, #204	Corpus Christi, TX 78413
Texas Continental Trans. Corp.	Box 2992	Odessa, TX 79760
Texas Crude, Inc.	3300 North "A" Bldg. 2 Ste 113	Midland, TX 79705
Texas Crude, Inc.	801 Travis, Ste. 2100	Houston, TX 77002
Texas Crude Operator, Inc.	801 Travis, Ste 2100	Houston, TX 77002
Texas Eastern Exploration Co.	Box 2521	Houston, TX 77252
Texas Eastern Transmission Corp.	Box 2521 1 HC-3700	Houston, TX 77252
Texas Eastman Co.	Box 7444 - Attn: Mat. Handling, Dept.	Longview, TX 75607
Texas Gas Pipe Line Corp.	Box 790	Mineral Wells, TX 76067
Texas Gas Transmission Corp.	Box 1160 - Land Dept.	Owensboro, KY 42302
Texas Gathering, Inc.	Box 917	Rocksprings, TX 78880
Texas Gulf South Pipeline Co.	Box 1478	Houston, TX 77001
Texas Municipal Power Ag. (TMPA)	Box 7000	Bryan, TX 77805
Texas N.G.P.P., Inc.	Box 5343	Wichita Falls, TX 76307
Texas Natural Gas Co.	1322 Elec. Service Bldg.	Ft. Worth, TX 76102
Texas New Mexico Pipe Line Co.	Box 42130	Houston, TX 77242
Texas Onshore Energy, Inc.	911 Bunker Hill #114	Houston, TX 77024
Texas Operating Co.	5020 Collinwood, Ste 200	Ft. Worth, TX 76107
Texas Production Pool Ltd	Box 1239	New Braunfels, TX 78131
Texas Sea Rim Pipeline, Inc.	Nine Greenway Plaza, Ste 2700	Houston, TX 77046
Texas Southeastern Gas Co.	Box 38	Bellville, TX 78418
Texas Southern Pipe Line, Inc.	Box 1404	Corpus Christi, TX 78403
Texas Utilities Fuel Co.	400 North Olive St, Lock Box 82	Dallas, TX 75201
Texas Utilities Mining Co.	400 N. Olive St., L.B. 85	Dallas, TX 75201
Texas Western Municipal Gas Corp.	Box 596	Van Horn, TX 79855
Texasgulf, Inc.	Box 488	Newgulf, TX 77462

TABLE 29
ALPHABETICAL LIST BY OPERATORS OF TRUNK PIPE LINES AND GATHERING SYSTEMS IN THE STATE OF TEXAS

NAME	ADDRESS	TOWN
Texcol Gas Services, Inc.	9 Greenway Plaza % R. P. Sasson	Houston, TX 77046
Tex - Gulf Pipeline Co., Inc.	Box 467	Louise, TX 77455
Tex-La Gas Co.	3100 Monticello, Ste. 890	Dallas, Tx 75205
Texline Gas Co.	Box 1980	Corpus Christi, TX 78403
Texpata Pipe Line Co.	Box 499 - Gilbert R. Alonzo, Jr.	Laredo, TX 78040
THC Pipeline Co.	Box 2511 % Lupita Rosales	Houston, TX 77001
Thor Energy, Inc.	6713 Towering Oaks Dr.	Shreveport, LA 71119
Three P Operating Co.	Box 490	Newcastle, TX 76372
Throckmorton Gas Systems Ltd.	Box 311	Woodson, TX 76091
Tigre Transmission Co.	4201 FM 1960W, #500 % Operations	Houston, TX 77068
Tigrett, Robert L., Oil & Gas Co.	Box 1502	Pampa, TX 79065
TMH Oil Co.	7322 SW Freeway, Ste 850	Houston, TX 77074
Tomball Gas Liquids, Inc.	24950 Stuebner Airline Rd.	Tomball, TX 75375
Tonkawa Gas Processing Co.	2300 First City Ctr. % Wayne Rogers	Dallas, TX 75201
Total Pipeline Corp.	Box 935	Burkburnett, TX 76354
TPC Pipeline Inc.	10694 Haddington, Ste 115	Houston, TX 77043
Trans-Zapata Gathering System	2810 Glenda Ave.	Fort Worth, TX 76117
Transamerican Gas Trans. Corp.	140 Cypress Station Dr., Ste 200	Houston, TX 77090
Transamerican Pipeline Corp.	140 Cypress Station Dr., #200	Houston, TX 77090
Transcontinental Gas P. L. Corp.	Box 1396	Houston, TX 77251
Trans-Pan Gathering, Inc.	6301 Gaston Ave., Ste. 520	Dallas, TX 75214
Trans-Pan Pipeline Co.	451 W. 8th, Ste 303 % Karen Sain	Amarillo, TX 79101
Trans-Pecos Gas Co., Inc.	Box 1562	Pecos, TX 79772
Trans-Tex Mineral & Royalty Corp.	Drawer 1790	Monahans, TX 79756
Trans-Texas Energy, Inc.	16250 Dallas Parkway, Ste 204	Dallas, TX 75248
Trans-Texas Gas Corp.	Box 6597	Houston, TX 77005
Trickham Pipeline, Inc.	220 Reservoir St % H.N. Feist, Jr.	Boston, MA 02194
Trico Oil & Gas	Box 5043	Borger, TX 79008
Trico Pipeline, Inc.	Box 60188	San Angelo, TX 76906
Trigg Drilling Co., Inc.	Box 18605	Oklahoma City, OK 73154
Trinity Gas Corp.	Box 1066	Enid, OK 73702
Triple J Investments Inc.	Box 3142	Longview, TX 75606
Tri Star Operating, Inc.	4925 Greenville #160, One Eng. Sq.	Dallas, TX 75206
Tristar Energy, Inc.	8150 N. Central Expwy., Ste 1177	Dallas, TX 75206
Trumter Petroleum Corp.	306 W. 7th St #640 Ft. Wth. CCL BLG.	Ft. Worth, TX 76102
Trunkline Gas Co.	Box 1348	Kansas City, MO 64141
TSPI Inc.	Box 3390	Borger, TX 79008
Tucker Comp. Sta. & Gath. Sys.	Box 179	Tyler, TX 75710
Tucker Drilling Co., Inc.	Box 1876	San Angelo, TX 76902
TXO Production Corp.	600 MBank North	Corpus Christi, TX 78471
Tyenco, Inc.	12941 I-45 North, Ste 410	Houston, TX 77060
	- U -	
U. S. Pipeline Corp.	704 Summerland	Henderson, NV 89015
U.S. Department of Energy	900 Commerce E % Joyce Teerling	New Orleans, LA 70123
UCAR Pipeline Inc.	Box 186 - Greta Pritchard	Port Lavaca, TX 77979
UCB Gas Gathering Co.	Box 5617	Abilene, TX 79608
Union Expl. Partners, Ltd.	Box 607	Van, TX 75790
Union Natural Gas Pipeline Co.	16479 Dallas Parkway, Ste 770	Dallas, TX 75248
Union Oil Co. of California	Box 237	Nederland, TX 77627
Union Oil Co. of California	Box 671 % Production Dept.	Midland, TX 79702
Union Pacific Gas Pipeline, Inc.	1000 Louisiana, #3000 % J R Carter	Houston, TX 77002
Union Pacific Pipeline Co.	Box 7, M/S 3602	Fort Worth, TX 77002
Union Pacific Resources	1000 Louisiana, Ste 3000	Houston, TX 77002
Union Ridge Oil & Gas Corp.	Box 7056	Ann Arbor, MI 48107
Union Texas Petroleum Corp.	Box 2120 - J. D. Stowers	Houston, TX 77252
Union Texas Pipeline Corp.	Box 2120 - A.J. Rettenmaier	Houston, TX 77252
Union Texas Products Corp.	Box 2120 - A.J. Rettenmaier	Houston, TX 77252
Unit Drilling & Expl. Co.	7130 S. Lewis Av., 1000 Gall. Twr.	Tulsa, OK 74136
Unit Gas Transmission Co.	Box 2628	Houston, TX 77001

TABLE 29
ALPHABETICAL LIST BY OPERATORS OF TRUNK PIPE LINES AND GATHERING SYSTEMS IN THE STATE OF TEXAS

NAME	ADDRESS	TOWN
United Brine Pipeline Corp.	2000 W. Loop South, Ste 990	Houston, TX 77027
United Gas Pipe Line Co.	Box 1478 - Budget & Records	Houston, TX 77251
United Texas Petroleum Corp.	Box 22763	Houston, TX 77227
United Texas Transmission Co.	Box 4758 - Engineering Dept.	Houston, TX 77210
Univ. Gas Co., Inc.	3800 Hudson Bend Road	Austin, TX 78734
Unocal Pipeline Co.	Box 25-W	Van, TX 75790
Univ. of Tex. System Cancer Ctr.	Science Park, Rt. 2, Box 151-B1	Bastrop, TX 78602
Upham, Chester R.	Box 940	Mineral Wells, TX 76067
Upham Oil & Gas Co.	Box 940	Mineral Wells, TX 76067
Urantia Corp.	3131 Turtle Creek Blvd., Ste 900	Dallas, TX 75219
	- V -	
V.H.C. Pipeline Co.	Box 500 % Proration Dept.	San Antonio, TX 78292
Val Gas Co.	Box 500, % Jay Eichhorn	San Antonio, TX 78292
Valera Oil Co.	Box 26	Ballinger, TX 76821
Valero Gathering Co.	Box 500 % Proration Dept.	San Antonio, TX 78292
Valero Hydrocarbons Co.	Box 500	San Antonio, TX 78292
Valero Interstate Trans. Co.	Box 500 % Proration Dept.	San Antonio, TX 78292
Valero Producing Co.	1600 Smith #4410	Houston, TX 77002
Valero Transmission Co.	Box 500 % Proration Dept.	San Antonio, TX 78292
Valley Gas Transmission, Inc.	Box 32999	San Antonio, TX 78216
Valley Pipe Lines, Inc.	Box 1188 % Frank Diemont	Houston, TX 77001
Vanguard Pipeline Corp.	1111 North Loop West, Ste 1100	Houston, TX 77008
Vanguard Production Co.	Box 6012 - Newton C. Vance	Lubbock, TX 79493
Vanguard-Brazos County Pipeline	1111 North Loop, Ste 1100	Houston, TX 77008
Vantage Pipeline Systems, Inc.	11200 Westheimer, Ste 360	Houston, TX 77042
Venture Pipeline Co.	1200 Smith, Citicorp Ctr. #620	Houston, TX 77002
Verdad Oil & Gas Corp.	2911 Turtle Creek Blvd., Ste 1080	Dallas, TX 75219
Victoria Gas Corp.	450 Gears Rd. Ste 200	Houston, TX 77067
Vintage Petroleum, Inc.	4200 One Williams Center	Tulsa, OK 74172
VLDC Co.	Box 500 - Terry D. Earley	San Antonio, TX 78292
	- W -	
W & H Gas Transportation, Inc.	2038 Western Village	Houston, TX 77043
W. H. Resources, Inc.	406 Ave. M	Hondo, TX 78861
W W Sub Inc.	1111 7th St.	Wichita Falls, TX 76301
Waco Petroleum Inc.	6607 Moccasin Bend	Spring, TX 77379
Waggoner, W. T., Estate	Box 2130/Berta Gentry	Vernon, TX 76384
Wagner & Brown	Box 1714	Midland, TX 79702
Wainoco Oil & Gas Co.	1200 Smith St., Ste 1500	Houston, TX 77002
Wall Gas Pipeline Co., The	Box 52	San Angelo, TX 76902
Walls Energy & Gas Transmission	Box 1916	Pampa, TX 79066
Walter Oil & Gas Corp.	1212 Main St., 240 Main Bldg.	Houston, TX 77002
Wanda Petroleum Co.	Box 53120 - Ken Roberts	Houston, TX 77052
Warpath Pipeline Co.	Bayview Federal Bldg., Ste 1025	Corpus Chrsti, TX 78474
Warpec Pipe Line, Inc.	900 Oil & Gas Bldg.	Wichita Falls, TX 76301
Warren Petroleum Co.	Box 1589	Tulsa, OK 74102
Warrior Resources Inc.	Box 953	Mexia, TX 76667
Watco Energy, Inc.	Box 2002	Tyler, TX 75710
Watson, B. G.	Box 441	Coleman, TX 76834
Weaver, W. Carlton	Box 1087	Corpus Christi, TX 78403
Webco Pipeline Co.	Box 240	Abilene, TX 79604
Wellhead Ventures Corp.	3555 Timmons Lane, Ste. 1050	Houston, TX 77027
West Bullard Pipeline Co.	614 First Place	Tyler, TX 75702
West Emerald Pipe Line Corp.	Box 631 - Dennis Hickey	Amarillo, TX 79173
West Petroleum Corp.	2206 Alamo Nat'l. Bldg.	San Antonio, TX 78205
West Stevens Gathering Sys., Inc.	50 Penn Place, Ste 850	Oklahoma City, OK 73118
West Texas Gas, Inc.	211 N. Colorado St.	Midland, TX 79701
West Texas Gas, Inc.	Rt. 1 - 4416 Olton Rd.	Plainview, TX 79072
West Texas Gathering Co.	Box 50020 - % Freddie Slate	Amarillo, TX 79159
West Texas Gulf Pipeline Co.	Box 5241 - A. E. Smith	Beaumont, TX 77702

TABLE 29

ALPHABETICAL LIST BY OPERATORS OF TRUNK PIPE LINES AND GATHERING SYSTEMS IN THE STATE OF TEXAS

NAME	ADDRESS	TOWN
Western Counties Gas Co., Inc.	Box 1110	Monahans, TX 79756
Western Gas Corp.	Box 392	Longview, TX 75606
Western Gas Interstate Co.	9390 Research Blvd. #220, Kaleido	Austin, TX 78759
Western Oil Transportation	Box 1183	Houston, TX 77251
Westlake Natural Gasoline Co.	Box 1492 - Jack T. Clark	El Paso, TX 79978
Westland Oil Development Corp.	Box 900	Montgomery, TX 77356
Wheeler Gas, Div. of HPN Gas Co.	Box 777	Canadian, TX 79014
Whelan Exploration Inc.	Rt. 4, Box 1385	Jefferson, TX 75657
Whitehouse Pipeline Co.	401 Edwards St., Ste 1400	Shreveport, LA 71101
Wildcat Gas Transmission Co.	Box 2189	San Angelo, TX 76902
Wilder Exploration Co.	Box 7036	Tyler, TX 75711
Williams, Bob J.	Box 1454	Graham, TX 76046
Williams, Clayton W.,Jr.	Box 2000	Giddings, TX 78942
Williams Natural Gas Co.	Box 3288	Tulsa, OK 74101
Wilson Transmission, Inc.	619 W. Texas #400	Midland, TX 79701
Wilson, Vern Energy Inc.	530 South Tancahua	Corpus Christi, TX 78401
Wilson, W. Corp.	619 W. Texas #400	Midland, TX 79701
Winnie Pipeline Co.	Box 790-Michael Howeth	Mineral Wells, TX 76067
Winston Land & Cattle Co., Inc.	Box 2359	Lufkin, TX 75901
Winter Garden Supply, Inc.	1918 The 600 Bldg.	Corpus Christi, TX 78473
Wolfson, I. J.	503 City Natl. Bank Bldg.	Wichita Falls, TX 76301
Woodham Oil Corp.	Box 87	Fulshear, TX 77441
Woodward Pipeline, Inc.	5300 Hollister, Ste 350	Houston, TX 77040
Woolf & MaGee, Inc.	Box 6566	Tyler, TX 75711
World Producers, Inc.	500 N. Akard, Ste 3040	Dallas, TX 75201
Worldwide Energy Corp.	Drawer V	Freer, TX 78357
Wright Brothers Energy, Inc.	8023 Vantage Dr. #1100	San Antonio, TX 78230
WTG Exploration, Inc.	401 W. Wadley Ave.	Midland, TX 79705
	- Y -	
Yankee Hinshaw Co.	700 Louisiana #2000	Houston, TX 77002
Yankee Pipeline Co.	700 Louisiana #2000 Rep. Bk. Twr.	Houston, TX 77002
Yucca Butte Corp.	2400 Thanksgiving Twr.	Dallas, TX 75201
77 Pipeline Co.	24 Greenway Plaza, Ste 1507	Houston, TX 77046

TABLE 30
FORMS AND REPORTS OF THE OIL AND GAS DIVISION

FORM NO.	FORM OR REPORT
C-1	Carbon Black Plant Report
C-2	Application for Permit to Operate a Carbon Black Plant
C-3	Permit to Operate a Carbon Black Plant
E-14EA	Exhibit "A" To Blanket Financial Assurances for Statewide Rule 14(b)(2) Extensions
E-14ER	Application for Extension to Statewide Rule 14(b)(2) for Wells Associated with an Active Enhanced Recovery Project
E-14LC	Application and Letter of Credit for Extension to Statewide Rule 14(b)(2) for Wells NOT Part of an Active Enhanced Recovery Project.
E-14PB	Application and Performance Bond for Extension to Statewide Rule 14(b)(2) for Wells NOT Part of an Active Enhanced Recovery Project
F-1	NGPA Supplemental Application
G-1	Gas Well Back Pressure Test, Completion or Recompletion Report, and Log
G-5	Gas Well Classification Report
G-9	Gas Cycling Report
G-10	Gas Well Status Report
GT-1	Geothermal Production Test, Completion or Recompletion Report, and Log
GT-2	Producer's Monthly Report of Geothermal Wells
GT-3	Monthly Geothermal Gatherer's Report
GT-4	Producer's Certificate of Compliance and Authorization to Transport Geothermal Energy and/or Natural Gas and/or Other Minerals
GT-5	Application to Inject Fluid Into a Reservoir Productive of Geothermal Resources
GWT-10	Multi-point Back Pressure Test for Gas Well (East and West Panhandle Fields)
GWT-11	One-point Back Pressure Test for Gas Well (West Panhandle Field)
GWT-12	Deliverability Test for Gas Well (Texas Hugoton Field)
H-1	Application to Inject Fluid into a Reservoir Productive of Oil or Gas
H-1A	Injection Well Data Form
H-4	Application to Create, Operate and Maintain an Underground Hydrocarbon Storage Facility
H-5	Disposal/Injection Well Pressure Test Report
H-7	Fresh Water Data Form
H-8	Crude Oil, Gas Well Liquids, or Associated Products Loss
H-9	Certificate of Compliance, Statewide Rule 36 (Hydrogen Sulfide)
H-10	Annual Disposal/Injection Well Monitoring Report
H-11	Application for Permit to Maintain and Use a Pit
L-1	Electric Log Status Report
P-1	Producer's Monthly Report of Oil Wells
P-1B&2B	Producer's Monthly Report (Commingling)
P-2	Producer's Monthly Report of Gas Wells
P-3	Authority to Transport Recovered Load or Frac Oil
P-4	Producer's Transportation Authority and Certificate of Compliance
P-5	Organization Report
P-6	Request for Permission to Consolidate/Subdivide Leases
P-7	Application for Discovery Allowable and New Field Designation
P-8	Request for Clearance of Storage Tanks Prior to Potential Test
P-9	Tank Cleaning and Tank Bottom Transportation Authority
P-12	Certificate of Pooling Authority
P-13	Application of Landowner to Condition an Abandoned Well for Fresh Water Production
P-15	Statement of Productivity of Acreage Assigned to Proration Units
P-17	Application for Exception to Statewide Rules 26 and/or 27 (Commingling)
P-18	Skim Oil/Condensate Report

TABLE 30—Continued
FORMS AND REPORTS OF THE OIL AND GAS DIVISION

FORM NO.	FORM OR REPORT
R-1	Monthly Report and Operations Statement for Refineries
R-2	Monthly Report for Reclaiming and Treating Plants
R-3	Monthly Report for Gas Processing Plants
R-4	Gas Processing Plant Report of Gas Injected
R-5	Certificate of Compliance (Refinery or Gasoline Plant)
R-6	Application for Certificate of Compliance (Cycling Plant)
R-7	Pressure Maintenance and Repressuring Plant Report
R-8	Application for Plant Effluent Disposal Permit
S-10	Application for Transfer of Allowable — Casing Leak Well (East Texas Field)
T-1	Monthy Transportation and Storage Report
T-2A	Summary of Nominations and Purchases of Crude Oil
T-3	Nomination for the Purchase or Use of Gas
T-4	Application for Permit to Operate Pipeline or Pipelines in Texas
T-4A	Permit to Operate Pipeline
T-4C	Pipeline and Gathering System Form of Certification
T-5	Gauger-Tank Cleaning Request
T-6	Pipeline Company Report of Gas Exported from Texas
W-1	Application for Permit to Drill, Deepen, Plug Back, or Re-enter
W-1A	Substandard Acreage Drilling Unit Certification
W-2	Oil Well Potential Test, Completion or Recompletion Report, and Log
W-3	Plugging Record
W-3A	Notice of Intention to Plug and Abandon
W-4	Application for Multiple Completion
W-4A	Sketch of Multiple Completion Installation **With Tubing Inside Casing**
W-5	Packer Setting Report
W-6	Communication or Packer Leakage Test
W-7	Bottom-Hole Pressure Report
W-9	Net Gas-Oil Ratio Report
W-10	Oil Well Status Report
W-11	Thirty Day Test for Marginal Wells
W-12	Inclination Report
W-14	Application to Dispose of Oil and Gas Waste by Injection into a Porous Formation Not Productive of Oil or Gas
W-15	Cementing Report
WH-1	Application for Salt Water Hauler's Permit
WH-2	Salt Water Hauler's Permit Bond
WH-4	Salt Water Hauler's Vehicle Identification Card
WH-5	Statement of Hauler's Authority to Use an Approved Disposal or Injection System
---	Annual Report: Crude Oil Common Carrier Pipeline
---	Pipeline Tariff: Crude Oil Common Carrier Pipeline
---	Semi-annual Casinghead Gas Well Connection Report for Gas Plants

SYNOPSIS OF CASES HANDLED BY THE ATTORNEY GENERAL'S OFFICE ON BEHALF OF THE RAILROAD COMMISSION OF TEXAS FOR THE YEAR 1987

The following cases are now **pending** in the various courts involving appeals from the Oil & Gas Division of the Railroad Commission:

Cause No. 368,136

American Operating Company v. Railroad Commission of Texas - 299th District Court, Travis County.

Cause No. 14-87-00208-CV

American Operating Company v. Railroad Commission of Texas - Houston Court of Appeals, 14th District.

Cause No. 6786-A

Lamon L. Bennett, Lamon L. Bennett, Jr., David Bennett and Hazel Bennett Hill v. Railroad Commission of Texas and Bill Forney, Jr. - 36th District Court, Live Oak County.

Cause No. 383,527

Bishop Petroleum, Inc. v. Railroad Commission of Texas - 250th District Court, Travis County.

Cause No. C-6671

Bishop Petroleum, Inc. v. Railroad Commission of Texas - Supreme Court of Texas.

Cause No. 344-11710

Broussard, II, Joe and Ben C. Hebert v. Railroad Commission of Texas - 344th District Court, Chambers County.

Cause No. 3-87-230-CV

Broussard, II, Joe and Ben C. Hebert v. Railroad Commission of Texas - Court of Appeals for the Third Judicial District of Texas, Austin.

Cause No. 407,487

Wayman Buchanan v. Railroad Commission of Texas - 201st District Court, Travis County.

Cause No. C-6677

Buttes Resources Company v. Railroad Commission of Texas and J. L. Schneider, Jr. - Supreme Court of Texas.

Cause No. 386,003

Celeron Oil & Gas Company v. Railroad Commission of Texas - 98th District Court, Travis County.

Cause No. 427,724

Colorado Interstate Gas Co., et al. v. Railroad Commission of Texas - 261st District Court, Travis County.

Cause No. 14,674

Concerned Citizens to Protect the Edwards Aquifer, et al. v. Railroad Commission of Texas - 147th District Court, Travis County.

Cause No. 411,139

Cov, Inc. v. Railroad Commission of Texas - 201st District Court, Travis County.

Cause No. 376,529

Dallas Royalty, Inc. v. Railroad Commission of Texas - 299th District Court, Travis County.

Cause No. 391,017

First Texas Energy Corporation v. Railroad Commission of Texas - 353rd District Court, Travis County.

Cause No. 349,206

General Production Company, Inc. v. Railroad Commission of Texas - 98th District Court, Travis County.

Cause No. 14,708

A. K. Guthrie Operating Company v. Railroad Commission of Texas - Court of Appeals for the Third Judicial District of Texas, Austin.

Cause No. 384,561

R. C. Hagens v. Railroad Commission of Texas - 126th District Court, Travis County.

Cause No. C—59373

Hufo Oils, et al. v. Railroad Commission of Texas - Supreme Court of Texas.

Cause No. 380,603

Hy-Tech, Inc. v. Railroad Commission of Texas - 331st District Court, Travis County.

Cause No. 3-88-012-CV

Lone Star Gas Co., et al. v. Railroad Commission of Texas - Court of Appeals for the Third Judicial District of Texas, Austin.

Cause No. 419,818

Mobil Producing Texas and New Mexico, Inc. v. Railroad Commission - 353rd District Court, Travis County.

Cause No. 3-87-132-CV

Mary A.C. Musick, et al. v. Railroad Commission of Texas - Court of Appeals for the Third Judicial District of Texas, Austin.

Cause No. 427,768

Natural Gas Pipeline Co. of America v. Railroad Commission - 53rd District Court, Travis County.

Cause No. 11,053

Novall, Inc. and H & H Drilling Company, Inc. v. The Railroad Commission of the State of Texas and the Honorable Jim Mattox, Attorney General of Texas - 109th District Court, Andrews County.

Cause No. 6784—B

Pend Oreille Oil and Gas Company, Inc. v. Railroad Commission of Texas, et al. - 156th District Court, Live Oak County.

Cause No. 86-2385—A

J. S. Person & Fannie Hill Person v. N. P. Powell Estate and Railroad Commission of Texas, Gregg County.

Cause No. 408,137

Petrus Operating Company, Inc. v. Owl Petroleum Company and the Railroad Commission of Texas - 147th District Court, Travis County.

Cause No. 427,770

Phillips Petroleum Co. v. Railroad Commission of Texas - 126th District Court, Travis County.

Cause No. 429,591

Sabio Oil and Gas, Inc. v. Railroad Commission of Texas - 299th District Court, Travis County

Cause No. 397,380

Saxton Petroleum Corporation v. Railroad Commission of Texas - 331st District Court, Travis County.

Cause No. 414,088

Signode Corp., aka Ricks Exploration Co., and Ratex Resources, Inc. v. Railroad Commission of Texas - 201st District Court, Travis County.

Cause No. 421,685

Spartan Petroleum Corp. v. Railroad Commission and Buchanan, Wayman W. - 167th District Court, Travis County.

Cause No. 409,904

State of Texas v. Ted True - 353rd District Court, Travis County.

Cause No. 406,627

Transamerican Natural Gas Corporation v. Railroad Commission of Texas, et al. - 201st District Court, Travis County.

Cause No. 406,628

Transamerican Natural Gas Corporation v. Railroad Commission of Texas, et al. - 250th District Court, Travis County.

Cause No. 419,957

Valero Transmission Co. v. Railroad Commission - 201st District Court, Travis County.

Cause No. 85-2683 and 85-2698

Walker Operating Co. v. FERC, Railroad Commission of Texas v. FERC - United States Court of Appeals for the Tenth District, Denver, Co.

The following cases involving appeals from the Oil and Gas Division of the Railroad Commission were closed during the year 1987:

Cause No. 366,355

American Operating Company v. Railroad Commission of Texas - 167th District Court, Travis County.

Cause No. 7568

American Operating Company v. Railroad Commission of Texas - 21st District Court, Lee County.

Cause No. 356,277

Arco Oil and Gas Company v. Railroad Commission of Texas - 331st District Court, Travis County.

Cause No. 14,060

Arkla Exploration Company, et al. v. Railroad Commission of Texas.

Cause No. 351,494

Arkla Exploration Company, et al. v. Railroad Commission of Texas - 53rd District Court, Travis County.

Cause No. 355,540

David Askanase, Trustee for the Debtor Estate of Global Production Company v. Railroad Commission of Texas - 98th District Court, Travis County.

Cause No. 351,632

Brammer Petroleum, Inc. v. Railroad Commission of Texas - 200th District Court, Travis County.

Cause No. 60,989-A

Jerry F. Carter v. Railroad Commission of Texas, the State of Texas and Lawrence G. Wireman - 51st Judicial District, Tom Green County.

Cause No. 363,327

City of Mount Belvieu v. Railroad Commission of Texas - 126th District Court, Travis County.

Cause No. 363,728

City of Mount Belvieu v. Railroad Commission of Texas - 126th District Court, Travis County.

Cause No. 366,815

CRB Oil & Gas, Inc. et al. v. Railroad Commission of Texas - 345th District Court, Travis County.

Cause No. 352,932

Dallas Royalty, Inc. v. Railroad Commission of Texas - 147th District Court, Travis County.

Cause No. 373,856

Dallas Royalty, Inc. v. Railroad Commission of Texas - 53rd District Court, Travis County.

Cause No. 356,166

Damson Oil Corporation v. Railroad Commission of Texas - 261st District Court, Travis County.

Cause No. 25,624

Getty Oil Company v. Railroad Commission of Texas - 85th District Court, Brazos County.

Cause No. 363,519

A. K. Guthrie Operating Company v. Railroad Commission of Texas - 126th District Court, Travis County.

Cause No. 392,818

Houston Oil Producing Enterprises, Inc. v. Jim Morrow, et al. - 299th District Court, Travis County.

Cause No. 311,897

Humble Exploration Company, Inc. v. Railroad Commission of Texas - 201st District Court, Travis County.

Cause No. 325,823

Humble Exploration Company, Inc. v. Railroad Commission of Texas - 201st District Court, Travis County.

Cause No. 13,999

Humble Exploration Company v. Railroad Commission of Texas.

Cause No. 362,507

Jackson County Vacuum Truck Service, Inc. v. Railroad Commission of Texas - 331st District Court, Travis County.

Cause No. 345,005

Melvin W. Jackson & Charles F. Meyers v. Railroad Commission of Texas - 126th District Court, Travis County.

Cause No. 394,892

L&M Oil Company v. Railroad Commission of Texas - 345th District Court, Travis County.

Cause No. 372,728

Marshall Exploration, Inc. v. Railroad Commission of Texas - 147th District Court, Travis County.

Cause No. 369,885

McMurrey Petroleum Company v. Railroad Commission of Texas - 299th District Court, Travis County.

Cause No. C-4222

Olin Corporation and Tenexplo Corporation v. Railroad Commission of Texas.

Cause No. 374,938

Railhead Energy Company v. Railroad Commission of Texas - 299th District Court, Travis County.

Cause No. 14,674

Railroad Commission of Texas v. Concerned Citizens to Protect the Edwards Aquifer, et al.

Cause No. 351,992

Realitos Energy Corporation v. Railroad Commission of Texas - 147th District Court, Travis County.

Cause No. 331,450

Richey Exploration of Texas v. Railroad Commission of Texas - 200th District Court, Travis County.

Cause No. 394,222

Joseph L. Runnels dba Runnels Land Farming v. Railroad Commission of Texas - 147th District Court, Travis County.

Cause No. 376,066

Shield Resources, Inc. v. Railroad Commission of Texas - 250th District Court, Travis County.

Cause No. 379,455

Pat J. Smith v. Railroad Commission of Texas - 98th District Court, Travis County.

Cause No. 357,053

Snow Oil Company v. Railroad Commission of Texas - 98th District Court, Travis County.

Cause No. 14,562

Texaco, Inc. v. Railroad Commission, et al.

Cause No. 362,393

Frank Thurmond et al. v. Railroad Commission of Texas - 53rd District Court, Travis County.

Cause No. 14,713

Transamerican Natural Gas Corporation v. Railroad Commission of Texas - Court of Appeals, Third Supreme Judicial District, Austin, Texas.

Cause No. 398,876

Transamerican Natural Gas Corporation v. Railroad Commission of Texas - 331st District Court, Travis County.

Cause No. 363,440

TXO Production Corp. v. Railroad Commission of Texas - 98th District Court, Travis County.

Cause No. 367,761

Doris Waters v. Railroad Commission of Texas - 331st District Court, Travis County.

Cause No. 383,813

Edmon R. Zink, et al. v. Railroad Commission of Texas - 98th District Court, Travis County.

The following confiscation suit was **closed** during the year 1987:

State of Texas vs. 150 Barrels of Crude Oil, more or less, et al.

No cases were filed for the the confiscation of contraband oil during the year of 1987.

There were one hundred eighty-seven (187) Administrative Penalty cases, Performance Bond and Letter of Credit collection cases referred to the Attorney General during 1987.

There were one hundred ninety-seven (197) lawsuits filed by the Attorney General to enforce Railroad Commission orders requiring compliance with statewide pollution and safety rules and for the collection of performance bonds and letters of credit. These cases were pending in State District Court, Travis County, as of January 1, 1988.

There were seventy (70) final judgments obtained by the Attorney General during 1987 against defendants for failing to comply with Railroad Commission orders requiring compliance with statewide pollution control and safety rules or for the collection of performance bonds and letters of credit.

There were seven (7) agreed judgments and pre-judgment settlements obtained by the Attorney General during 1987. A penalty was paid and compliance with statewide pollution and safety rules was obtained in each of these cases.

There were five hundred thirteen (513) cases closed during the year 1987, defendants having been brought into compliance with the rules and regulations of the Railroad Commission, or defendants could not be located or were in bankruptcy.

CRUDE OIL PRODUCTION AND CASINGHEAD GAS PRODUCTION BY FIELD FOR 1987

NOTE: INACTIVE FIELDS ARE LISTED IN A SEPARATE PUBLICATION, INACTIVE OIL FIELDS & INACTIVE GAS FIELDS. FIELDS WITH ZERO (O) TOTAL WELLS ARE CONSIDERED INACTIVE FIELDS.

RRC DISTRICT 1

FIELD NAME	COUNTY		DISCOVERY DATE	DEPTH (FEET)	GRAV API	PROD WELLS EOY	TOTAL 1987 PRODUCTION CASINGHEAD GAS (MCF)	CRUDE OIL (BBLS)	CUMULATIVE CRUDE OIL PRODUCTION TO 1-1-88 (BBLS)
A.W.P. (OLMOS)	MCMULLEN		12-20-81	9800	38.0	287	10,390,347	3,617,387	15,548,374
ACEITUNA (HARPER SD.)	DIMMIT		2-05-58	4032	49.0	1	1	146	11,390
ACLETO CREEK (POTH SAND)	WILSON		3-16-52	3068	54.0	18	5,247	3,505	265,031
ACLETO CREEK (POTH A)	WILSON		4-01-81	2838	48.0	42	17,927	40,297	323,333
ACLETO CREEK (POTH B)	WILSON		4-01-81	2881	35.0	49	7,169	19,293	197,369
ACLETO CREEK (POTH C)	WILSON		4-01-81	2915	40.2	21	4,460	7,956	90,447
ADAMS (BUDA)	MEDINA		8-20-76	1822	28.0	21	24,588	12,660	152,995
ADAMS (NAVARRO, UPPER)	MEDINA		4-02-58	382	22.0	36	50	173	35,720
ALLIGATOR SLOUGH (ELAINE)	ZAVALA		3-16-80	3691	27.8	11	39,055	36,511	386,016
ALTA VISTA	BEXAR		1915	1100	12.0	14	31	398	73,480
AMMANN (BUDA)	DIMMIT		1-30-77	5900	38.0	1			1,668
ANCHORAGE	ATASCOSA		1-16-52	2298	47.0	2	12	390	83,736
ANDY BROWN (BUDA)	WILSON		4-24-85	5305	19.9	2	66	54	20,673
ARNOLD-WELDON (WRIGHT)	MCMULLEN		7-10-63	5886	36.0	3	741	8,061	510,989
ARNOLD-WELDON (WRIGHT S SEG)	MCMULLEN		8-24-63	5938	38.0	3	608	5,403	441,407
ASHERTON,E. (OLMOS 4500)	DIMMIT		11-03-81	4533	48.4	1			1,727
ASHERTON, E. (OLMOS 4600)	DIMMIT		10-11-72	4601	36.6	2	3	140	60,044
AUSTIN PIERCE (AUSTIN CHALK)	GONZALES		12-07-64	10856	43.0	1	1,995	2,708	187,128
AUSTIN PIERCE (EDWARDS LIME)	GONZALES		10-04-78	11558	38.0	1	19,537	2,946	17,130
B B B (OLMOS A)	DIMMIT		9-14-87	3714	37.5	1	720	3,773	3,773
BBJ (WILCOX 5700)	MCMULLEN		11-02-84	5782	45.0	2	1,266	6,369	122,377
BBJ, N. (WILCOX 5700)	MCMULLEN		10-05-85	5779	45.0	3	10,274	46,839	88,376
BANDERA TANK, WEST (2400)	ZAVALA		8-11-84	2451	22.7	1	2,346	136	882
BANDERA TANK, WEST (2500)	ZAVALA		8-11-84	2562	22.5	1	514	323	1,941
BARBARAS PATCH (SAN MIGUEL)	MAVERICK		7-01-64	1049	35.0	6	6	13	2,910
FIELD NAME CHG. FROM LAWLESS-BENSON(SAN. MIG.) 10-1-74									
BATEMAN	BASTROP		9-04-32	2200	36.0	5	94	1,230	760,486
BATEMAN (AUSTIN CHALK)	BASTROP		4-03-63	2234	37.0	72	40,553	47,336	414,510
BATESVILLE (BRACERO)	ZAVALA		9-01-71	3132	23.4	4	97	4,204	93,825
BATESVILLE, SOUTH (ANACACHO)	ZAVALA		2-02-81	4997	21.0	5	2,427	9,910	132,259
BATESVILLE, SOUTH (SAN MIGUEL)	ZAVALA		12-08-59	4400	28.0	3	80	144	244,120
BATESVILLE,SOUTH(SAN MIGUEL,SEGA	ZAVALA		2-25-81	4390	30.2	2	1,160	7,228	87,933
BATESVILLE, SW. (SAN MIGUEL)	ZAVALA		4-04-76	3360	27.0	8	10,014	8,271	139,103
BATESVILLE, SW. (SAN MIGUEL, LO)	ZAVALA		1-30-78	3303	31.4	1	854	173	24,501
BEAR CREEK	MEDINA	M	9-01-47	2209	39.0	261	595	30,531	2,541,939
BEBE (AUSTIN CHALK)	GONZALES		6-02-77	6244	30.0	4	1,131	1,852	14,570
BENTON CITY S. (ANACACHO)	ATASCOSA	M	12-28-80	2049	23.2	3	12	1,077	11,258
BEYERSVILLE, SW.	WILLIAMSON		6-12-49	1115	38.0	4	4	154	25,468
BIG FOOT	FRIO	M	2-02-49	3280	44.0	798	272,257	523,656	30,414,190
BIG FOOT (OLMOS O-3 SAND)	FRIO	M	6-17-53	3504	39.0	22	3,656	18,295	1,365,624
BIG MULE (WILCOX 5100)	MCMULLEN		11-23-81	5102	43.2	4	11,187	11,166	97,100
BIG MULE (5500 SAND)	MCMULLEN		1-24-83	5556	45.0	22	604,068	135,202	820,775
BIG WELLS (OLMOS SAND)	DIMMIT		8-21-58	4249	34.0	1	2	90	29,403
BIG WELLS (SAN MIGUEL)	DIMMIT	M	4-18-70	5425	33.4	387	813,682	1,506,341	50,977,221
BIG WELLS(SAN MIGUEL, LO., EAST)	DIMMIT		3-26-71	5754	32.0	68	52,883	150,368	5,428,151
BIG WELLS, E. (UPPER SAN MIGUEL)	DIMMIT		4-15-87	5610	34.0	1	8	151	151
BILL RICHARDSON (ESCONDIDO)	ATASCOSA	M	9-03-85	4620	38.5	1	12	316	1,138
BLACK HILLS (BUDA)	ATASCOSA	M	12-20-76	7082	32.0	1			74,075
BLACK ROCK (SAN MIGUEL)	MAVERICK		5-31-82	1720	34.0	1	12	366	2,655
BLACKJACK (WILCOX)	ATASCOSA		11-18-83	5624	41.3	1	2,814	2,605	23,736
BLAKEWAY (DIXON SAND)	DIMMIT		9-14-79	4546	46.0	14	106,092	26,823	286,085
BLAKEWAY (OLMOS A)	DIMMIT		1-23-86	4492	43.3	2	43,888	3,593	8,117
BLAKEWAY (STRICKLAND SAND)	DIMMIT		10-01-81	4580	50.7	1	810	1	5,856
BLANCH (OLMOS)	DIMMIT		5-30-59	1951	39.0	1	626	614	69,703
BOB HINDES (2100 SEG. B)	ATASCOSA		10-08-62	2096	19.0	2	12	866	117,641
BONNERS BIG FOOT	FRIO		4-30-84	3576	41.0	4			0
BOULDIN (RECKLAW B)	GONZALES		7-14-85	1821	25.0	3	27	2,535	9,014
BOULDIN (1730)	GONZALES		6-03-76	1736	21.7	2	24	3,426	29,826
BOWMAN (CARRIZO)	WILSON		7-22-55	1065	28.0	13	48	4,232	374,099
BOWMAN (REKLAW)	WILSON		8-05-55	1012	19.0	16	13	168	64,785
BRACERO (ELAINE)	ZAVALA		8-18-61	3816	30.0	1	12	1,462	166,249
BRACERO (ELAINE, EAST SEG.)	ZAVALA		7-01-68	3784	31.6	1	3,254	741	78,143
BRACERO (SEG 3 BRACERO)	ZAVALA		4-08-63	3756	30.0	1			15,618
BRACERO (SEG 3 ELAINE UPPER)	ZAVALA		1-22-62	3861	34.0	3	12	1,278	291,675
BRACERO (SEG 4 ELAINE UPPER)	ZAVALA		4-30-68	3848	30.2	3	12	5,075	323,351
BRUSHY CREEK (SERPENTINE)	WILLIAMSON		3-25-77	1104	38.0	3			2,606
BUCHANAN	CALDWELL		7-10-29	2100	40.0	322	210,494	199,377	3,551,301
BULLOH (NAVARRO)	MILAM		5-22-73	2012	42.0	24	120	15,632	308,135
BULLOH (POTH)	MILAM		9-19-75	1603	21.0	9	2	235	14,254
BURKINSHAW (BUDA)	GONZALES		5-22-79	6456	29.0	1			3,732
BURR, N. (AUSTIN)	MAVERICK		9-01-75	1001	32.0	1	12	730	31,414
BURR, N. (GEORGETOWN 2300)	MAVERICK		9-09-70	2347	40.0	5	24	6,410	430,705
BUSARAGE (BUDA)	WILSON		6-14-78	7110	36.8	1			3,590
C.J.P. (REEF)	ATASCOSA		8-03-83	2371	35.0	24	716	11,602	132,005
CACHE (OLMOS SHALLOW)	MEDINA		10-15-80	734	19.0	9			1,534
CAGE RANCH (EAGLEFORD)	MAVERICK		4-13-80	4713	46.0	1	9	1,056	24,233
CALLIHAM	MCMULLEN	M	11-16-18	1050	21.0	19	47	2,319	2,302,007
CAMARON RANCH (QUEEN CITY)	LA SALLE	M	8-09-76	2235	19.0	2	1,130	4,496	81,633
CAMPANA, SOUTH	MCMULLEN		7-17-41	3030	25.0	65	12,061	89,828	8,589,864
CAMPANA, SOUTH (CHERNOSKY)	MCMULLEN		12-31-58	2225	20.0	15	7,328	20,524	1,665,691
CAMPANA, S. (GOVT. WELLS SD.)	MCMULLEN		6-05-50	2609	21.0	8			549,616
CAMPANA, SOUTH (YEGUA 4300)	MCMULLEN		4-09-56	4330	43.0	2			42,495
CAMPANA, SOUTH (1730)	MCMULLEN		8-22-77	1735	21.0	1			620
CAMPANA, SOUTH (1870 SAND)	MCMULLEN		10-07-52	1870	20.0	1	2,801	5,776	152,255
CAMPANA, SOUTH (2400)	MCMULLEN		6-28-74	2386	20.8	1			384
CAPT (PALUXY)	EDWARDS		1-02-83	411	21.0	4	48	96	532
CARLOTA (GEORGETOWN)	MAVERICK		1-23-72	1670	38.0	2	35	1,719	12,383
CARRIZO, NORTH (AUSTIN CHALK)	DIMMIT		1-23-77	5613	40.0	1	11	235	8,730
CARRIZO, S. (AUSTIN CHALK)	DIMMIT		6-05-76	5186	37.0	2	1,781	902	25,859
CARRIZO, S. (OLMOS 2370)	DIMMIT		7-20-77	2387	26.7	2	6,576	1,722	52,936
CARRIZO, S. (OLMOS 2500)	DIMMIT		10-26-81	2494	39.6	1	2,259	660	3,354
CARRIZO, S. (OLMOS 2510)	DIMMIT		6-24-82	2515	32.0	1	2,699	1,720	10,940
CARRIZO, S. (OLMOS 2535)	DIMMIT		3-17-80	2544	36.0	1	843	614	12,494
CARRIZO S. (OLMOS 2680)	DIMMIT		12-04-81	2698	34.0	1	1,507	7,523	57,014
CARRIZO, SW. OLMOS	DIMMIT		4-17-83	2816	36.0	1			970
CARRIZO, W (OLMOS)	DIMMIT		5-18-85	2384	37.0	1	12	1,742	6,742
CARRIZO, W (OLMOS, N.)	DIMMIT		10-07-74	2394	40.0	1			13,542
CARRIZO, W. (2700 OLMOS)	DIMMIT		12-01-82	2705	38.0	2			4,541

RAILROAD COMMISSION OF TEXAS
OIL AND GAS DIVISION
CRUDE OIL AND CASINGHEAD GAS PRODUCTION BY FIELD, FOR 1987

RRC DISTRICT 1

FIELD NAME	COUNTY		DISCOVERY DATE	DEPTH (FEET)	GRAV API	PROD WELLS EOY	TOTAL 1987 PRODUCTION CASINGHEAD GAS (MCF)	CRUDE OIL (BBLS)	CUMULATIVE CRUDE OIL PRODUCTION TO 1-1-88 (BBLS)
CARROL	BASTROP		1937	2300	36.0	8	8	8	124,556
CATARINA, E. (OLMOS A)	DIMMIT		4-09-76	4729	46.8	2	26,240	2,356	47,662
CATARINA, SW. (OLMOS)	DIMMIT		8-30-82	5034	48.2	1	1,018	93	6,458
CATARINA, SW. (OLMOS-2)	DIMMIT		11-15-75	5017	51.3	1	15,151	272	40,800
CATARINA, SW. (SAN MIGUEL)	WEBB	M	11-02-76	5200	41.0	1	6,701	2,117	18,596
CATARINA, SW (SAN MIGUEL,OIL)	DIMMIT	M	9-04-81	5464	47.5	9	445,457	16,560	284,683
CATARINA FARMS (OLMOS)	DIMMIT		6-23-80	4458	46.0	4	139,026	5,108	125,736
CATCLAW (OLMOS)	DIMMIT		1-26-83	4010	32.4	2	2,557	818	10,638
CEBOLLA (3660)	ZAVALA		8-28-77	3660	20.0	6	2,173	24,145	388,361
CEDAR CREEK	BASTROP		1913	1650	34.0	1			341,977
CHAPMAN ABBOTT	WILLIAMSON		1-08-30	1800	37.0	54	74	7,285	5,509,999
CHARLOTTE (AUSTIN CHALK)	ATASCOSA	M	11-01-63	6435	38.0	1	795	653	142,353
SEPARATED FROM CHARLOTTE FLD. 11-1-63.									
CHARLOTTE (EDWARDS LIME)	ATASCOSA	M	11-01-63	6995	38.0	27	113,452	125,846	4,644,029
SEPARATED FROM CHARLOTTE FLD. 11-1-63.									
CHARLOTTE (EDWARDS LIME, SEG. B)	ATASCOSA		4-25-84	6947	39.5	1			18,166
CHARLOTTE (NAVARRO)	ATASCOSA	M	11-01-63	5172	38.0	200	47,894	217,867	19,697,816
SEPARATED FROM CHARLOTTE FLD. 11-1-63.									
CHARLOTTE, NORTH	ATASCOSA		11-12-53	4979	39.0	43	5,818	22,634	3,729,891
CHARLOTTE, SW. (OLMOS, UP.)	FRIO		11-10-64	5540	32.0	9	64	7,789	752,398
CHARLOTTE, WEST	FRIO	M	1-01-49	5550	30.0	4	10	2,380	696,253
CHEAPSIDE, NW. (AUSTIN CHALK)	GONZALES		12-16-62	9822	39.0	1	11	360	21,134
CHEROKEE (AUSTIN CHALK, LO.)	MILAM		3-09-72	5696	32.6	7	38	12,751	470,726
CHEROKEE (NACATOCH)	MILAM		10-17-77	3498	35.4	2	20	568	19,312
CHEROKEE (NAVARRO)	MILAM		10-30-69	3050	40.0	51	8,118	38,792	613,516
CHEROKEE (NAVARRO C)	MILAM		12-30-79	3601	37.0	1	12	118	7,965
CHEROKEE (NAVARRO D)	MILAM		2-09-80	3385	33.0	1			25,514
CHEROKEE (NAVARRO, LO.)	MILAM		6-04-70	3182	34.5	1	5	54	9,232
CHICON LAKE	MEDINA	M	6-12-19	990	34.0	442	1,064	34,317	852,717
CHITTIM (BUDA)	MAVERICK		11-01-57	3203	34.0	5	5,690	2,950	59,121
CHITTIM (GEORGETOWN)	MAVERICK		8-19-83	3274	42.0	1			36
CHITTIM,E. (GEORGETOWN)	MAVERICK		7-28-82	3527	34.0	1			312
CHRISTIAN (6800)	GONZALES		12-09-80	7295	31.5	43	29,022	139,509	2,957,744
CHRISTINE, SE. (WILCOX)	ATASCOSA		1-21-76	5238	48.7	8	8,755	13,178	572,085
CHUPICK (OLMOS -A-)	ATASCOSA		7-19-63	5243	39.0	14	32	1,789	630,564
CINDY ANN (AUSTIN CHALK, OIL)	WILSON		12-16-81	6049	31.8	11	10,834	25,738	579,356
CINDY ANN (BUDA)	WILSON		4-16-83	6346	32.0	5	29	1,038	8,799
CLOETER (WILCOX 5800)	MCMULLEN		3-17-81	5848	46.0	1			48,918
COLONY (POTH)	GONZALES		7-21-65	1892	18.0	4	8	44	24,932
COMANCHE CREEK (ERSKINE SD.)	ZAVALA		6-04-60	2462	29.0	1	6	23	9,632
COOK (BUDA)	ATASCOSA		11-08-82	5772	27.5	3	15	2,613	74,193
COOKE (WILCOX 4100, WEST)	LA SALLE		10-10-78	4136	38.8	4	2,037	6,868	116,738
COOKE (WILCOX 4100, W. RES. 2)	LA SALLE		1-11-80	4126	53.6	1	12	881	30,615
COOKE (WILCOX 4300)	LA SALLE		5-04-82	4327	42.5	2	53	48	1,929
COOKE (WILCOX 5130, WEST)	LA SALLE		8-23-79	5142	41.7	1	7	36	27,503
COOKE(WILCOX 5350)	LA SALLE		10-31-78	5344	48.6	1	240	24	2,350
COOKE, WEST (OLMOS)	LA SALLE		4-25-78	7607	45.8	1			21,058
COOKE RANCH (OLMOS)	LA SALLE		1-28-86	7914	60.5	1	5,920	1,422	4,489
COOKSEY	BEXAR	M	5-01-50	1558	36.0	37	212	4,774	462,653
CORN (OLMOS D-2)	FRIO		9-13-59	2568	33.0	2	11	377	24,135
COSMOPOLITAN (AUSTIN CHALK)	GONZALES		11-28-76	6907	23.0	7	2,886	6,729	153,281
COST (AUSTIN CHALK)	GONZALES		3-06-77	7296	19.7	65	8,411	66,191	2,182,408
COST (BUDA)	GONZALES		1-10-81	6496	31.8	6	12,804	12,193	195,583
COUGHRAN (AUSTIN CHALK)	ATASCOSA	M	6-13-56	6335	23.0	12	12	1,436	380,048
COUGHRAN (BUDA)	ATASCOSA		7-18-66	6664	27.0	2			458,791
COUPLAND, E. (SERPENTINE)	WILLIAMSON		12-10-64	1021	38.0	3			7,341
COUPLAND, SOUTH	WILLIAMSON		1949	1015	36.0	2			2,394
COUSINS (QUEEN CITY 5740)	MCMULLEN		3-19-65	5744	40.0	4	8,228	9,742	211,065
COW CREEK (HOEGEMEYER 6548)	MCMULLEN		6-24-67	6552	35.5	1			14,967
CROOKED LAKE (AUSTIN CHALK)	ZAVALA		6-15-86	5765	30.0	1			0
CROSS "S" RANCH (SAN MIGUEL-NW)	ZAVALA		11-12-82	4096	33.0	1			706
CROWN, E. (NAVARRO)	ATASCOSA	M	7-06-54	4300	42.0	280	6,804	80,129	9,688,593
CROWTHER (JAMBERS)	MCMULLEN		5-15-64	5997	42.0	3	1,504	3,482	531,226
CROWTHER (JAMBERS SEG A)	MCMULLEN		6-20-64	5908	43.0	1			4,473
CROWTHER (JAMBERS SEG B)	MCMULLEN		1-29-86	5863	49.1	1	1,231	10,695	21,731
CROWTHER (W-3)	MCMULLEN		1-02-62	5885	46.0	1			9,749
CROWTHER, N. (JAMBERS)	MCMULLEN		9-05-85	5871	42.5	1	5	378	3,419
DALE-MCBRIDE	CALDWELL	M	7-01-70	2095	39.0	188	867	94,133	613,292
DANNELLY (AUSTIN CHALK)	CALDWELL		4-30-85	1546	32.0	1			260
DANTONE LONG	BEXAR		9-29-65	630	28.0	2			716
DARST CREEK	GUADALUPE		7-10-29	2700	32.0	1			106,918,612
SEPARATED INTO DARST CREEK (BUDA) & DARST CREEK (EDWARDS) FLDS. EFF. 9-1-60.									
DARST CREEK (BUDA)	GUADALUPE	M	9-01-60	2395	32.0	852	260,496	279,756	19,600,740
DIV. FROM DARST CREEK, 9-1-60.									
DARST CREEK (EDWARDS)	GUADALUPE		9-01-60	2650	32.0	286	2,230	389,184	28,959,289
DIV. FROM DARST CREEK, 9-1-60.									
DAVIE (AUSTIN CHALK)	BEXAR		8-28-83	3207	27.0	3	12	541	4,904
DAVIS (EDWARDS 7481)	ATASCOSA		4-05-83	7487	34.5	5	44	6,946	49,026
DEBBY (MIRANDO UP)	MCMULLEN		6-20-80	1100	20.5	2	12	153	1,705
DEL MONTE	ZAVALA		1-27-47	3358	25.0	3	3,414	1,707	127,453
DENHAWKEN (BASAL WILCOX Z. 2)	WILSON		1-24-53	4286	35.0	5	720	4,908	49,815
DENT INGRAM (OLMOS 1)	DIMMIT		10-05-83	3735	64.0	2	12	1,879	3,042
DERRICK BACON (BUDA)	WILSON		9-04-80	6500	34.0	1	14,330	53,969	146,682
DEVILS RIVER (PALUXY)	VAL VERDE		1-18-59	350	33.0	10	2	2	5,676
DEVILS WATER HOLE (7000)	MCMULLEN		3-01-69	6990	40.6	9	38,307	38,956	4,038,963
DEWVILLE (POTH)	GONZALES		2-03-84	2295	18.0	1	12	3,638	22,798
DILLEY (AUSTIN CHALK)	FRIO	M	3-29-76	7554	31.0	4	132	3,786	260,405
DILWORTH, SOUTH (AUSTIN CHALK)	GONZALES		5-01-82	10404	42.0	1	754	2,503	13,572
DILWORTH SOUTH (BUDA)	GONZALES		3-30-81	9800	46.8	2	53	173	9,072
DILWORTH, SE (WILCOX 6500)	MCMULLEN		9-01-87	6490	41.0	1	573	1,469	1,469
DILWORTH RANCH (MULA)	MCMULLEN		5-04-82	5524	44.8	3	21,390	19,700	166,833
DILWORTH RANCH, N. (WASHBURN)	MCMULLEN		2-13-84	5518	44.7	2	24,688	15,087	90,390
DINSMOOR (CARRIZO)	ATASCOSA		5-26-52	2060	19.0	7	300	6,646	840,602
DINSMOOR (QUEEN CITY)	ATASCOSA		3-16-54	1891	15.0	1	12	1,525	174,882
DISMUKES (AUSTIN CHALK)	WILSON		1-12-63	4880	32.0	1	9	21	47,249
DIXIE (NAVARRO B)	MILAM		1-30-85	3142	42.0	8	55,561	31,285	70,066
DOBROWOLSKI (7400 BUDA)	ATASCOSA		3-30-87	7470	27.5	2	9,108	20,956	20,956
DOBSON (NAVARRO SAND)	FRIO		8-15-53	3238	39.0	2	1	36	51,470

RRC DISTRICT 1

FIELD NAME	COUNTY		DISCOVERY DATE	DEPTH (FEET)	GRAV API	PROD WELLS EOY	TOTAL 1987 PRODUCTION CASINGHEAD GAS (MCF)	CRUDE OIL (BBLS)	CUMULATIVE CRUDE OIL PRODUCTION TO 1-1-88 (BBLS)
DOERING RANCH (BUDA)	FRIO		10-01-77	6194	44.2	1	34,853	779	13,890
DOS ARROYOS (SAN MIGUEL)	ZAVALA		7-13-76	5074	30.2	12	60	14,555	178,583
DRAGOON CREEK (GOVT. WELLS, UP.)	MCMULLEN		11-01-65	1022	16.0	21	29	26,268	289,936
DRAGOON CREEK (HOCKLEY 750)	MCMULLEN		5-01-85	744	20.3	1	12	254	842
DRAGOON CREEK, SW. (GOVT. WELLS)	MCMULLEN		11-01-67	1120	18.0	9	14	4,791	109,515
DRUMMOND (AUSTIN 1400)	CALDWELL		1-08-68	1388	36.4	8	12	119	40,545
DRUMMOND (EDWARDS 1800)	CALDWELL		5-05-68	1833	28.6	2			16,726
DUBOSE (EDWARDS -A-)	GONZALES		2-17-62	12135	47.0	3	15,555	3,174	335,227
DUBOSE (LOWER AUSTIN CHALK)	GONZALES		8-09-85	11420	42.0	1	10,629	33,908	131,613
DUBOSE, NE. (EDWARDS -A-)	GONZALES		8-01-71	12228	48.2	1	12	1,736	31,296
DULCE (ESCONDIDO A)	ATASCOSA		8-29-69	4599	36.0	3	7,821	832	15,663
DULCE (OLMOS)	ATASCOSA		5-12-82	5490	35.0	1	528	572	6,723
DUNLAP	GUADALUPE	M	7-15-39	2250	38.0	552	218,742	155,033	6,795,029
DUNLAP (SERPENTINE)	CALDWELL	M	4-20-53	2453	35.0	1	12	502	19,875
E.R. BOUNDS (ESCONDIDO)	ATASCOSA		11-05-84	2427	34.0	1			78
EAGLE (AUSTIN CHALK)	MAVERICK		3-08-81	2763	21.0	1			4,016
EAGLE (EAGLE FORD)	MAVERICK		3-01-77	3110	24.0	2			770
EAGLE (1150)	MAVERICK		2-25-77	1196	26.5	2			938
EAGLE (1200)	MAVERICK		12-01-69	1237	26.3	1			2,306
EAGLE (3460)	MAVERICK		8-01-81	3462	36.6	1			0
EAGLE PASS (EAGLEFORD)	MAVERICK		6-11-65	3480	35.0	1			6,934
ECKERT	BEXAR		9-11-28	800	35.0	160	273	40,017	3,136,192
EL INDIO (OLMOS C)	MAVERICK		1-15-59	1585	38.0	1	7	206	28,873
EL INDIO, N.(OLMOS)	MAVERICK	M	11-19-73	1218	36.0	21	3,324	10,587	47,069
EL INDIO, N. (OLMOS A-11)	MAVERICK		1-12-85	1350	41.1	3	29	1,974	13,156
EL INDIO, N.(SAN MIGUEL)	MAVERICK		11-20-73	2056	38.0	3	13	13	5,943
EL VIEJO (SERPENTINE)	BASTROP		12-02-79	1595	32.0	1	12	418	3,996
ELAINE (OLMOS)	DIMMIT	M	2-01-64	3624	31.0	2	171	1,123	294,045
TRANS. FROM ELAINE & ELAINE, N. (F.B.-3 OLMOS) EFF. 2-1-64.									
ELAINE (SAN MIGUEL)	DIMMIT	M	8-18-56	4390	38.0	41	8,049	55,196	1,692,415
ELAINE (5100)	ZAVALA	M	3-02-74	5183	31.5	9	12	52,557	1,118,754
ELAINE, W. (SAN MIGUEL)	ZAVALA	M	1-12-85	4404	40.0	1	12	2,159	5,665
ELROY, EAST	TRAVIS		10-26-59	700	35.0	14	12	2,871	478,123
EMILY A. (WILCOX 1990)	MILAM		12-31-86	1994	19.0	1	66	1,192	2,538
ESPADA MISSION	BEXAR		1925	280	32.0	3			26,763
ESTHER (GEORGETOWN)	MAVERICK		10-25-72	1600	41.0	1	10	369	24,576
EVERGREEN FARMS (AUSTIN CHALK)	DIMMIT		8-29-76	5883	47.2	2	12	645	36,632
EVERGREEN FARMS (3100)	DIMMIT		5-16-82	3112	34.0	2	7,640	7,968	45,941
EZZELL	MCMULLEN	M	1937	1500	20.0	35	72	15,358	6,922,746
FAIR RAY	FRIO		6-15-83	4444	38.0	9	496	8,784	53,362
FAIRFIELD	BEXAR	M	1-19-38	1196	28.0	1117	12,678	118,284	2,613,079
FARIAS (OLMOS)	DIMMIT		9-25-60	1612	25.0	2	18	639	79,520
FASHING (AUSTIN CHALK)	ATASCOSA		4-11-82	9862	56.3	1	84,319	2,029	19,645
FASHING (EDWARDS LIME -A-)	ATASCOSA	M	5-14-60	10884	34.0	1	20,411	11,710	879,053
PRIOR TO 3-1-61 CARRIED AS FASHING /WEDDINGTON/.									
FENTRESS (1750)	CALDWELL	M	11-30-80	1788	28.1	46	270	26,442	1,029,942
FERRY <CARRIZO SD.)	ATASCOSA		8-19-87	2187	23.0	1	4	791	791
FIEDLER BROTHERS	LA SALLE		10-29-83	7882	46.0	2	22	1,121	5,700
FITZ (AUSTIN CHALK)	DIMMIT		7-17-59	5334	44.0	1	3	371	4,632
FITZPATRICK (GEORGETOWN)	MAVERICK		1-10-69	2020	39.0	5	10	410	463,559
FITZPATRICK (GEORGETOWN 1880)	MAVERICK		5-21-74	1950	40.3	4	10	914	23,833
FITZPATRICK (GEORGETOWN 1985)	MAVERICK		1-19-71	2004	38.7	4	12	2,662	366,699
FITZPATRICK, WEST (1940)	MAVERICK		8-01-75	1990	39.7	2			29,483
FIVE MILE (WILCOX, UPPER)	GONZALES		11-13-83	3511	27.0	8	12	11,639	70,363
FLORESVILLE, EAST	WILSON		9-16-48	2734	22.0	29	36	8,348	1,569,544
FLORESVILLE, E. (AUSTIN CHALK)	WILSON		9-12-56	4885	32.0	1			63,773
FLORESVILLE, E. (MIDWAY)	WILSON		7-31-74	2607	22.0	1	12	779	3,397
FLORESVILLE, E. (POTH B 2800)	WILSON		8-10-66	2799	22.5	6	815	9,437	442,200
FLORESVILLE, S. (AUSTIN CHALK)	WILSON		7-19-81	6435	29.2	15	10,398	35,570	310,237
FOSS (MIRANDO SAND)	MCMULLEN		6-18-59	490	20.0	13	12	3,450	62,255
FOUR ACES (AUSTIN CHALK)	MAVERICK		8-02-61	3420	36.0	1			41,596
FREDDY HUTT (WILCOX)	MCMULLEN		3-20-73	4975	32.7	4	12	9,760	279,625
FREDDY HUTT, SOUTH (WILCOX)	MCMULLEN		12-17-79	5407	41.0	3	12	6,695	81,729
FRIDAY (OLMOS)	DIMMIT		12-08-74	5131	43.0	1		44	3,395
FRODEIN (GEORGETOWN)	WILSON		12-08-86	5164	38.0	1	14,382	41,571	44,453
GALBA (BARTOSH)	ATASCOSA		8-29-58	3050	24.0	2			40,875
GALBA (CARRIZO)	ATASCOSA		1-12-55	1578	19.0	3	12	838	141,146
GALBA (NAVARRO)	ATASCOSA		7-28-55	4770	41.0	20	9	80	1,074,062
GAS RIDGE	BEXAR		2-11912	1300	22.0	92	36	1,587	501,555
GATES CATARINA	DIMMIT		10-13-75	5150	38.0	1	46,398	3,161	154,225
GAUSE	MILAM		1948	5698	30.0	1	1	325	1,139
GIDDINGS (AUSTIN CHALK-1)	BASTROP	M	5-01-81	7480	39.8	22	25,058	43,884	572,762
GINNY JOHNSON (NAVARRO A)	MILAM		3-12-85	2889	45.5	8	36,516	12,547	46,428
GLEN HUMMEL (POTH)	WILSON		10-10-63	2432	28.0	24	114	60,115	3,432,765
GLEN HUMMEL (POTH -B-)	WILSON		5-14-65	2228	24.0	1	12	652	100,975
GLEN HUMMEL, EAST (POTH)	WILSON		7-25-64	2323	24.0	1	12	1,136	115,717
GLEN HUMMEL, SW. (POTH B)	WILSON		10-21-65	2236	24.0	2	12	806	73,363
GLORIANA (POTH -A-)	WILSON		8-05-65	1630	19.0	20	118	71,435	1,340,280
GOLDFINCH (AUSTIN CHALK)	FRIO		1-06-81	6150	20.0	1	229	744	8,508
GONZALES (AUSTIN CHALK)	GONZALES		6-07-80	8790	42.0	13	144	15,211	466,342
GOOD LUCK (SAN MIGUEL)	DIMMIT		9-29-70	5849	33.0	30	20,122	47,347	1,263,622
GREEN BRANCH	MCMULLEN		9-05-43	3941	28.0	4	12	2,408	1,535,473
GREEN BRANCH (QUEEN CITY)	MCMULLEN		9-30-80	2252	21.0	2	361	4,795	28,533
GREEN BRANCH (4600)	MCMULLEN		10-22-79	4639	33.6	3	4,087	15,602	100,170
GRISELDA (OLMOS 3518)	DIMMIT		3-03-76	3528	37.0	1	12	459	24,828
GRISELDA (OLMOS 3550)	DIMMIT		3-01-75	3556	33.0	1	9	85	16,747
GUADALUPE BEND (AUSTIN CHALK)	GUADALUPE		7-02-85	2179	12.8	5	3,967	27,854	38,514
H.G.L. (ELAINE SAND)	DIMMIT		7-20-78	4300	38.6	1	12	345	5,988
HGL (GEORGETOWN)	DIMMIT		5-08-78	6873	39.6	1			10,305
HACKBERRY CREEK (4300)	EDWARDS		1-01-76	4318	34.0	1	366	1,519	28,638
HAGIST RANCH, NORTH (ARGO 2500)	MCMULLEN		11-15-85	2526	35.0	3	1,521	28,350	57,598
HAMON E. (AUSTIN CHALK)	GONZALES		6-16-81	10199	44.6	1	12	2,092	52,942
HAMMOND (ELAINE SAND)	ZAVALA		10-08-65	3326	25.0	2	12	1,350	74,035
HAMMOND (SAN MIGUEL NO 4)	ZAVALA		9-13-70	3259	24.0	3	24	7,779	158,634
HAMON (AUSTIN CHALK)	GONZALES		10-04-80	10164	41.0	2	202	552	23,161
HARPOLE (OLMOS)	UVALDE		5-01-75	276	10.0	1			1,063
HARPOLE (SAN MIGUEL)	UVALDE		1-01-75	448	10.0	1			751
HASSE (BUDA)	WILSON		10-23-81	5950	31.0	15	2,815	11,785	362,934

RAILROAD COMMISSION OF TEXAS
OIL AND GAS DIVISION
CRUDE OIL AND CASINGHEAD GAS PRODUCTION BY FIELD, FOR 1987

RRC DISTRICT 1

FIELD NAME	COUNTY		DISCOVERY DATE	DEPTH (FEET)	GRAV API	PROD WELLS EOY	TOTAL 1987 PRODUCTION CASINGHEAD GAS (MCF)	CRUDE OIL (BBLS)	CUMULATIVE CRUDE OIL PRODUCTION TO 1-1-88 (BBLS)
HELEN K. (AUSTIN)	WILSON		11-21-79	6178	40.0	1	11	510	4,627
HELEN K. (BUDA)	WILSON		4-29-77	6330	43.0	1			18,249
HENRY (CARRIZO B-2)	MCMULLEN		6-23-58	3526	26.0	3	30	1,780	328,320
HENRY (CARRIZO B-3)	MCMULLEN		6-23-58	3526	26.0	4	5	330	1,036,348
HENRY (CARRIZO B-4)	MCMULLEN		3-05-59	3572	28.0	2	2	36	692,337
HICKORY CREEK (NAVARRO)	BASTROP		2-07-84	3558	35.5	4	24	6,830	30,607
HIDDEN VALLEY (SAN MIGUEL)	DIMMIT		5-29-78	4090	35.1	1			1,034
HIGGINS	WILSON	M	6-26-51	5612	40.0	6	3,137	3,580	216,193
HIGGINS (BUDA LIME)	WILSON		5-05-52	5726	26.0	1	3	100	40,351
HIGGINS (ESCONDIDO)	WILSON		5-01-70	4031	23.5	7	1,445	2,891	32,212
HIGGINS (5850)	WILSON	M	12-04-81	5870	33.0	1	12	1,598	38,006
HIGGINS, NE (AUSTIN CHALK)	WILSON		7-05-81	5845	30.0	3	43	2,830	94,230
HIGHGROVE (AUSTIN CHALK)	BASTROP		3-01-83	1925	42.0	1	12	325	3,039
HILBIG	BASTROP		2-15-53	2500	37.0	14	50,364	33,260	6,352,958
HILD (POTH A)	WILSON		2-04-79	1051	22.0	1	11	94	1,814
HINDES (AUSTIN CHALK)	FRIO	M	4-23-55	7736	24.7	1			7,563
HOLDSWORTH (BRACERO SEG 1)	ZAVALA		1-28-62	3803	32.0	2			122,649
HOLDSWORTH (BRACERO SEG 2)	ZAVALA		1-29-62	3847	32.0	1			36,298
HOLDSWORTH (ELAINE UP SEG 1)	ZAVALA		3-24-62	3801	34.0	2	9	1,380	209,011
HOLDSWORTH (ELAINE UP SEG 4)	ZAVALA		4-02-62	3746	34.0	1			117,826
HOLDSWORTH (ELAINE UP SEG 5)	ZAVALA		4-16-62	3725	34.0	5	12	6,269	567,461
HOLLOWAY, EAST (AUSTIN CHALK)	ATASCOSA		10-02-79	6760	20.0	1	24	1,666	24,664
HOLLOWAY, EAST (BUDA)	ATASCOSA	M	12-19-76	6898	31.0	4	4	84	92,522
HOLMAN RANCH	EDWARDS		1-18-47	550	14.0	33	10	2,148	168,567
HOLSTEIN (POTH B, LO.)	WILSON		7-21-68	2286	24.0	2			40,122
HONCHO-MAGUELLITOS (1300)	LA SALLE		11-29-81	1297	20.2	3	1,838	4,222	40,169
HORN (AUSTIN CHALK SEG B)	ATASCOSA		7-20-61	6450	38.0	1			92,047
HORN (5300 SAND)	ATASCOSA		5-02-54	5262	38.0	5	576	5,575	1,935,076
HOSEK (POTH, LO. -A-)	WILSON		11-29-64	2392	26.0	3	36	2,275	296,980
HOSTETTER (ARGO)	MCMULLEN		11-04-79	2529	21.4	2	1,284	3,886	6,124
HOSTETTER, N. (GOV'T. WELLS,3RD)	MCMULLEN		5-09-77	2910	24.0	1	363	2,488	42,177
HOSTETTER, N. (PETTUS)	MCMULLEN		3-01-68	63890	30.0	1			0
HUGH FITZSIMONS (OLMOS)	DIMMIT		3-08-76	3133	44.4	11	22,626	6,086	80,456
HUGH FITZSIMMONS (SAN MIGUEL)	DIMMIT	M	3-14-59	3750	42.0	224	785,400	77,616	810,962
IMOGENE	ATASCOSA		10-08-42	7550	38.0	7	26,142	17,938	3,675,655
IMOGENE (BUDA)	ATASCOSA		12-25-77	7390	39.8	2	2,488	3,219	23,427
IMOGENE (ESCONDIDO A)	ATASCOSA		5-11-68	5072	36.9	3	598	6,846	650,734
IMOGENE (ESCONDIDO B)	ATASCOSA		11-07-75	5155	23.1	1	352	259	6,167
IMOGENE, EAST	ATASCOSA		12-23-47	8024	33.0	1			135,001
IMOGENE, S. (CARRIZO)	ATASCOSA		6-13-51	1760	23.0	18	106	8,619	1,409,185
IMOGENE, S. (QUEEN CITY)	ATASCOSA		5-24-55	1772	20.0	1			12,031
IMOGENE, SOUTHEAST	ATASCOSA		2-09-52	1822	20.0	20	69	15,003	1,251,704
INDEPENDENCE (ELAINE 3870)	ZAVALA		7-18-67	3879	23.0	2	12	1,485	68,442
INDEPENDENCE (STRAY 3350)	ZAVALA		12-26-67	3352	31.0	1	11	1,213	38,051
INDEPENDENCE, WEST (OLMOS)	ZAVALA		10-10-80	3857	26.0	2	9,372	13,740	121,882
INDIAN MOUND (OLMOS 3600)	DIMMIT		3-15-67	4009	35.0	11			196,175
CONSOLIDATED INDIAN MOUND (OLMOS 3545) (OLMOS 3625) (OLMOS 3650) EFF. 9-1-76.									
INDIO (SAN MIGUEL)	ZAVALA		4-18-60	4238	35.0	4	454	2,365	292,061
INDIO, WEST (OLMOS)	ZAVALA		5-08-71	3605	22.6	2	1,047	5,732	142,105
INDIO, WEST (SAN MIGUEL)	ZAVALA		8-13-70	4284	34.4	3	2,386	14,445	560,492
J.Y.F. (BUDA)	WILSON	M	10-23-80	7707	31.5	9	177	15,159	334,640
JACK FROST (CROCKETT)	LA SALLE		5-04-63	1300	20.0	9	24	7,961	326,649
JACOB	MCMULLEN	M	3-21936	1000	21.0	150	140	65,917	5,721,529
JACQUELINE	ATASCOSA		1-13-71	9550	39.6	1	38	175	38,424
JAKE HAMON, E. (ARGO 2600)	MCMULLEN		6-12-81	2656	23.1	1	4	1,402	68,405
JAKE HAMON, EAST (GOVT WELLS)	MCMULLEN		12-29-60	2728	26.0	2	7,749	4,648	471,487
JAKE HAMON, EAST (PETTUS)	MCMULLEN		9-22-60	3188	26.0	1			139,252
JAYEDDIE, SOUTH	GUADALUPE		6-22-52	2000	25.0	8	37	9,985	134,332
JAYHAWK (AUSTIN CHALK)	GONZALES	M	2-11-77	5787	24.0	1	5	214	7,513
JEANIE (SERPENTINE)	ZAVALA		3-18-76	3500	12.0	4	7,217	8,320	130,742
JERRY HOUSE (ANACACHO)	ZAVALA		5-10-87	1571	21.0	1	1	92	92
JERRY HOUSE (ESCONDIDO)	ZAVALA		8-01-78	1142	13.0	1	12	238	3,257
JETERO (SAN MIGUEL)	ZAVALA		10-26-81	4061	23.0	1	240	12,914	74,182
JEUNE (AUSTIN CHALK)	ZAVALA		8-12-76	6484	35.0	3	359	982	79,060
JIM SMITH	BASTROP		4-28-48	1608	36.0	3	12	38	32,506
JOHN DEERING (AUSTIN CHALK)	GUADALUPE		5-06-52	2106	36.0	1	12	65	18,613
JONES	BEXAR	M	6-01921	700	32.0	38	27	629	36,615
JONICE (BUDA)	MILAM		3-21-80	1903	33.6	1			685
JORDAN (NAVARRO B)	MILAM		12-05-77	3039	28.1	3	5,920	523	15,705
JOURDANTON	ATASCOSA		4-17-46	7350	39.0	29	3,424,065	77,478	13,436,677
JOURDANTON (AUSTIN CHALK)	ATASCOSA		4-28-69	6526	32.0	2			6,564
JOURDANTON (BUDA)	ATASCOSA		7-14-69	7020	21.0	4	80,890	6,622	98,487
JOURDANTON (CARRIZO SAND)	ATASCOSA		5-27-53	1537	21.0	2	31	1,507	155,214
JOURDANTON (ESCONDIDO -B-)	ATASCOSA		12-13-69	4719	21.0	5			93,163
JOURDANTON (NIXON SAND)	ATASCOSA		5-24-53	906	19.0	9	24	6,515	353,684
JOURDANTON (QUEEN CITY)	ATASCOSA		9-19-51	797	22.0	16	35	6,948	1,395,640
JOURDANTON (RECKLAW)	ATASCOSA		1-13-56	1409	19.0	41	127	15,233	336,081
JOURDANTON (SPARTA SAND)	ATASCOSA		4-04-54	209	19.0	3	12	59	70,692
JOURDANTON, N. (AUSTIN CHALK)	ATASCOSA		12-17-85	7160	30.1	1	5,273	4,190	11,071
JOURDANTON, WEST (ESCONDIDO)	ATASCOSA		1-22-80	4573	39.0	17	52,464	17,881	331,713
JUDGE MILLS (ANACACHO)	ZAVALA		12-06-81	2470	33.2	1	423	2,247	25,479
JUDGE MILLS (BRACERO - OIL)	ZAVALA		9-25-85	2407	20.6	5	16,681	10,641	27,803
KALELLIS (SAN MIGUEL)	ZAVALA		3-11-72	3573	38.0	2			18,475
KASTNER (SERPENTINE)	BASTROP		3-03-84	2930	37.0	1	1	2	1,041
KATHLEEN ANN (REEF)	WILSON		6-18-84	5999	25.2	10	10,486	21,036	150,825
KAY-JAN (OLMOS 1)	DIMMIT		5-07-79	3810	41.3	1	675	767	6,431
KAY-JAN (OLMOS 3)	DIMMIT		3-25-75	3732	31.0	1	1,252	1,360	5,115
KAYE (NAVARRO)	WILSON		2-07-56	2548	36.0	210	974	43,579	3,687,630
KAYE (POTH)	WILSON		10-14-58	1919	21.0	11	36	5,322	469,280
KAYE, E. (NAVARRO)	WILSON		8-14-85	2668	31.0	1			31
KELLY LYNNE (ANACHCHO)	WILSON		9-17-87	4818	38.0	1	3,073	11,111	11,111
KENS (SERPENTINE)	GUADALUPE		3-11-57	2346	39.0	26	27,352	23,040	352,509
KIMBRO	TRAVIS		9-07-35	700	37.0	12	27	212	82,403
KINGSBURY (BUDA LIME)	GUADALUPE		9-30-54	2075	21.0	3	11	695	58,642
KINGSBURY, E. (AUSTIN CHALK)	GUADALUPE		12-17-82	2028	19.5	1	1,218	3,373	43,189
KINGSBURY, S. (BUDA LIME)	GUADALUPE		2-04-56	2195	42.0	6	9	378	15,917
KINGSBURY, W. (AUSTIN CHALK)	GUADALUPE		2-04-85	1847	17.0	3	17	18,638	29,147
KITTSIE (OLMOS -E-)	DIMMIT		5-06-84	3215	42.0	2	38,137	5,292	65,872

RRC DISTRICT 1

FIELD NAME	COUNTY		DISCOVERY DATE	DEPTH (FEET)	GRAV API	PROD WELLS EOY	TOTAL 1987 PRODUCTION CASINGHEAD GAS (MCF)	CRUDE OIL (BBLS)	CUMULATIVE CRUDE OIL PRODUCTION TO 1-1-88 (BBLS)
KLOTZMAN (NAVARRO 6000)	WILSON		10-08-84	6030	29.0	1	374	759	2,612
KOVAR (NAVARRO)	BASTROP		7-20-80	4771	55.0	1	11	694	9,641
KYOTE	ATASCOSA	M	6-17-51	3549	40.0	127	1,247	63,833	1,596,267
LA MANTIA (SAN MIGUEL)	ZAVALA		3-10-80	3650	26.0	3	42,550	1,375	29,894
LA PARITA	ATASCOSA		6-05-50	1531	29.0	2	12	836	485,682
LA VERNIA	GUADALUPE	M	12-13-39	782	42.0	1647	4,402	144,439	5,206,096
LA VERNIA (AUSTIN CHALK)	GUADALUPE	M	5-01-63	1723	17.0	6	11	1,797	87,861
LA VERNIA (AUSTIN CHALK CREVICE)	WILSON	M	7-18-53	2812	33.0	1	7	66	139,506
LA VERNIA (190 SAND)	GUADALUPE	M	6-20-60	189	19.0	6	20	418	16,856
LAKEWOOD (AUSTIN CHALK)	GONZALES		2-22-77	6864	26.6	2	379	1,340	67,262
LARREMORE	CALDWELL		1928	1000	24.0	21	70	4,520	1,179,086
LEESVILLE (POTH SAND)	GONZALES		6-03-57	2872	22.0	1	12	473	5,584
LEGRIM (ELAINE)	ZAVALA		11-10-80	3376	22.0	1	12	206	6,223
LEMING (NAVARRO SAND)	ATASCOSA	M	3-28-58	2872	25.0	1	12	856	7,532
LEMING (2934 SAND)	ATASCOSA	M	4-24-55	2934	33.0	62	2,481	39,354	392,717
LENTZ	BASTROP		7-14-41	2300	38.0	4	5	116	378,112
LEONA (ELAINE)	ZAVALA		1-01-80	3224	20.8	8	45,725	15,908	233,040
LEROY FINN (GEORGETOWN)	WILLIAMSON		1-11-83	2196	22.0	1			20
LETA (OLMOS)	ZAVALA		11-07-83	4405	33.0	1			391
LETA (SAN MIGUEL)	ZAVALA		6-22-84	5074	33.0	1	9	365	2,150
LETA (SAN MIGUEL-A)	ZAVALA		9-23-75	5300	34.0	1	12	37	6,034
LIGHT RANCH (OLMOS 5730)	DIMMIT	M	10-05-84	5736	44.1	1			2,985
LILLIE MARIE (SAN MIGUEL)	ZAVALA		9-29-80	3352	26.8	3	19	7,789	49,799
LINDSEY, S.E.(NAVARRO)	BASTROP		5-08-84	3925	39.0	6	7	17	427
LINNE (POTH -A- SAND)	WILSON		4-01-55	1362	22.0	66	80	32,498	2,565,424
LINNE (POTH -C- SAND)	WILSON		5-26-55	1686	22.0	1			47,236
LINNE, S. (POTH -A- SAND)	WILSON		7-07-66	1339	22.0	11	22	6,000	259,419
LITTIG	BASTROP		1918	350	20.0	25			270
LITTLE ALAMO	MCMULLEN		1947	2258	18.0	1	12	1,872	135,436
LITTLE ALAMO (6200)	MCMULLEN		12-11-74	6225	42.1	1	4,604	811	23,231
LITTLE JOHN (AUSTIN CHALK)	GONZALES		4-10-77	5466	26.6	5	8	637	69,886
LITTLE MAX (POTH SAND)	WILSON		7-01-78	2785	29.0	2	1,387	256	5,419
LITTLE NEW YORK	GONZALES		8-04-80	1954	21.0	6	2,242	18,881	57,178
DOCKET 1-86310 CONTINUES TEMP. RULES AS PERMANENT.									
LITTLE TOM (-D-)	ZAVALA		8-29-65	2845	10.0	5			14,767
LITTLE TOM (SAN MIGUEL C.E.)	ZAVALA		11-01-71	2770	21.0	4	12	1,373	75,448
LOMA ALTA	MCMULLEN		4-29-35	2200	21.0	2	24	745	375,677
LOMA ALTA (WILCOX)	MCMULLEN		6-01-44	6865	37.0	4	578	5,697	1,177,558
LOMA ALTA (WILCOX F)	MCMULLEN		9-14-70	7354	36.7	1			54,979
LOMA ALTA (3650)	MCMULLEN		6-18-84	3681	36.8	3	10,045	12,537	40,664
LOMA ALTA (4070)	MCMULLEN		7-30-82	4066	38.0	1	8,594	3,067	17,790
LOS ANGELES (3800)	LA SALLE		1-15-83	3796	39.0	1	8	2,872	33,420
LOS ANGELES (4800)	LA SALLE		8-17-81	4795	41.0	1	8	1,450	19,383
LOSOYA (AUSTIN CHALK)	BEXAR		1-26-57	1855	17.0	2			32,933
LUCAS CREEK (ESCONDIDO 4200)	ATASCOSA		7-24-81	4214	25.9			1	4,633
LULING (EDWARDS)	CALDWELL		10-06-58	2364	37.0	1			331,010
SEPARATED FROM LULING-BRANYON 10-6-68									
LULING, WEST (AUSTIN-BUDA)	CALDWELL		4-21-77	2645	38.0	1	12	360	7,404
LULING-BRANYON	CALDWELL	M	8-08-22	1900	36.0	1990	534,360	907,747	159,064,213
LULING-BRANYON (1700)	GUADALUPE	M	4-04-79	1885	29.8	5	59,925	1,552	16,425
LUNO	TRAVIS		3-26-49	982	34.0	1	1	10	1,364
LYSSY (CARRIZO -D-)	WILSON		5-07-63	2128	22.0	1	12	527	40,313
LYSSY (2100 STRINGER)	WILSON		6-18-76	2113	21.4	2	12	3,430	65,575
LYTTON SPRINGS	CALDWELL	M	3-13-25	1250	38.0	189	432	58,298	11,160,397
M.E.I (WILCOX 4300)	GONZALES		3-12-82	4293	33.6	1	2,655	3,758	58,468
M.J.M. (WILCOX 3750)	WILSON		5-09-71	3763	23.0	1	18	841	40,218
MLJ (QUEEN CITY 1050)	FRIO		2-02-84	1058	25.0	4	12	759	4,485
MAG (AUSTIN CHALK)	GONZALES		3-14-76	7484	28.2	26	28,324	74,857	1,922,195
MAG (BUDA)	GONZALES		11-20-76	7756	32.0	3	5,023	10,434	113,155
MALTSBERGER (ESCONDIDO)	LA SALLE		10-19-84	5665	42.2	1			843
MAPLE HUGHES (BURTON 1550)	GUADALUPE		2-15-67	1560	16.0	11	36	4,701	34,116
MARCELINA CREEK (AUSTIN CHALK)	WILSON		10-09-80	8060	42.0	68	51,507	205,818	1,643,579
MARCELINA CREEK (BUDA)	WILSON		3-06-81	8432	38.8	32	99,342	296,434	1,063,679
MARSHA	BASTROP		8-24-49	1872	40.0	21	83	9,527	83,951
MARTIN HEIRS (ESCONDIDO)	LA SALLE		10-15-84	6068	52.0	2	5,474	1,011	4,661
MASSIE WEST (PALUXY)	VAL VERDE		8-21-59	360	18.0	10	12	592	103,450
MATTHEWS	WILLIAMSON		9-20-33	1000	37.0	11	24	956	211,859
MCCLAIN (AUSTIN CHALK)	WILSON		4-16-76	7083	20.0	1			10,220
MCCLAIN (BUDA)	WILSON		3-22-77	7144	29.0	3	22	423	21,184
MCCLAIN, S. (AUSTIN CHALK)	WILSON		4-28-81	7738	26.2	1	8	161	3,995
MCMILLEN (DALE LM.-SERPENTINE	CALDWELL		1-07-80	1534	38.0	1			2,010
MERLE (JACKSON)	MCMULLEN		8-18-75	1680	22.0	1	10	420	12,042
METCO (6100)	GONZALES		8-02-73	6132	38.0	1	12	294	4,906
MIDWAY (2300)	MILAM		6-15-84	2398	23.0	1	37	558	3,366
MIDWAY (2300 OIL)	MILAM		10-22-84	2398	23.0	3	2,313	10,261	13,958
MILANO (AUSTIN CHALK)	MILAM		1-25-79	5260	39.0	2	12	3,310	62,225
MILANO (GEORGETOWN)	MILAM		4-08-77	5880	29.8	3	4,608	1,744	136,247
MILANO (PECAN GAP)	MILAM		10-19-80	4250	32.8	3	2,064	11,179	176,594
MILANO, EAST (BUDA)	MILAM		8-01-78	5666	36.0	1	12	2,335	20,805
MILANO, SOUTH (AUSTIN CHALK)	MILAM		8-11-77	5083	35.0	1			15,790
MILBUR (NAVARRO)	MILAM	M	4-04-60	3475	36.0	47	10,298	23,245	709,391
MILBUR (POTH)	MILAM		6-23-78	2377	17.0	2	11	1,034	3,842
MILBUR (WILCOX 2760)	MILAM		1-13-67	2764	24.0	1	180	5,718	188,476
MILBUR, N. (WILCOX 2660)	MILAM		5-09-67	2658	21.6	13	1,128	16,247	778,743
MILBUR, SW (WILCOX 2800)	MILAM	M	8-26-68	2787	23.0	6	2,073	4,859	123,787
MILL CREEK	GUADALUPE		6-27-65	2194	33.0	4	24	1,754	44,634
MILLETT, WEST (AUSTIN CHALK)	LA SALLE		2-20-76	7330	34.0	2			2,025
MINERVA-ROCKDALE	MILAM		2-17-21	650	38.0	1528	6,720	101,325	6,477,632
MINUTEMEN (GEORGETOWN)	ZAVALA		8-06-82	4564	22.0	1			3,648
MOLLIE (AUSTIN CHALK)	WILSON		2-03-84	5197	36.8	6	197	658	39,939
MONKSFIELD (350 SAND)	BEXAR		5-16-56	350	34.0	1449	162	79,428	406,488
MOSSER (AUSTIN CHALK)	WILSON		5-01-79	7606	25.5	1	63	250	29,388
MT. EDEN (CARRIZO-WILCOX)	GONZALES		1-06-69	2196	24.0	2	5	10	20,969
MOUNTAIN HOME (ELLENBURGER 3730)	KERR		1-21-82	3730	31.0	1	12	5,361	51,794
MUIL (CARRIZO SAND)	ATASCOSA		12-09-51	2673	42.0	1	12	330	64,144
MUIL (QUEEN CITY SAND)	ATASCOSA		4-21-51	2212	21.0	5	12	330	120,593
MULA PASTURE, E. (WILCOX)	MCMULLEN		12-15-81	5504	43.5	1			128,307
MULA PASTURE, N. (5100)	LA SALLE		7-13-82	5149	43.0	4	65,643	8,511	105,989

RAILROAD COMMISSION OF TEXAS
OIL AND GAS DIVISION
CRUDE OIL AND CASINGHEAD GAS PRODUCTION BY FIELD, FOR 1987

RRC DISTRICT 1

FIELD NAME	COUNTY		DISCOVERY DATE	DEPTH (FEET)	GRAV API	PROD WELLS EOY	TOTAL 1987 PRODUCTION CASINGHEAD GAS (MCF)	CRUDE OIL (BBLS)	CUMULATIVE CRUDE OIL PRODUCTION TO 1-1-88 (BBLS)
NAN (AUSTIN CHALK)	DIMMIT		9-18-79	6185	43.0	1			2,266
NEEDMORE (OLMOS)	DIMMIT		1-21-79	4214	39.5	3	21	2,435	21,603
NETA (BRACERO)	ZAVALA		5-30-79	3273	18.9	1			1,185
NEW SWEDEN	TRAVIS		7-05-55	486	34.0	27	16	11	83,295
NICKEL (AUSTIN CHALK)	GONZALES	M	10-31-79	10276	36.7	4	18	4,251	40,620
NIXON	GONZALES	M	9-15-50	5839	24.0	32	40,052	157,411	875,964
NIXON (BUDA)	WILSON	M	12-26-76	6131	28.0	1	125	361	4,860
NIXON, EAST (6100)	GONZALES		6-10-76	6115	27.0	2	12	1,134	89,744
NIXON, SE (AUSTIN CHALK)	GONZALES		1-01-80	6833	28.4	3	2,160	28,162	289,931
NOACK	WILLIAMSON		1933	900	39.0	14	36	3,459	629,619
PAIGE, NE. (AUSTIN CHALK)	BASTROP		11-31-81	6372	46.3	1			289
PAISANO RANCH (OLMOS)	MCMULLEN		8-30-86	11380	48.0	1	10	378	799
PALMER (CARRIZO)	WILSON		3-01-56	447	23.0	4			5,887
PALMER (POTH SAND)	WILSON		11-10-53	2810	25.0	3	12	1,530	41,647
PALMER (POTH-8)	WILSON		11-08-76	2871	26.0	26	1,014	12,690	233,461
PALMER (WILCOX)	WILSON		5-09-78	2688	27.0	2	12	618	17,380
PALMERAS (OLMOS)	DIMMIT	M	4-03-72	3849	30.1	6	23	15,012	87,990
PANDORA, NW (AUSTIN CHALK)	WILSON		8-10-82	5054	27.6	12	58,995	162,112	344,362
PARMER (PALUXY)	VAL VERDE		3-01-69	473	20.0	1			106
PATTESON (CARRIZO)	GONZALES		9-10-57	1391	32.0	4	169	3,066	78,088
PATTON, N. (BUDA)	WILSON		5-09-82	8143	24.0	1	19	1,952	36,891
PATTY HUTT (WILCOX)	ATASCOSA		4-01-76	5340	37.0	10	48	11,390	335,881
PAWELEK (AUSTIN CHALK)	WILSON		2-17-76	7238	30.0	4	171	4,577	134,368
PEACH CREEK (AUSTIN CHALK)	GONZALES		1-07-80	7869	31.2	159	438,094	468,288	8,553,446
PEACH CREEK (BUDA)	GONZALES		4-17-80	8231	31.7	11	29,686	29,138	786,147
PEACH CREEK (CHAROLET)	GONZALES		5-20-85	7358	27.0	1	1,350	870	2,195
PEACH CREEK (PECAN GAP)	GONZALES		2-22-85	7896	42.0	1	11,566	2,479	10,649
PEARSALL (AUSTIN CHALK)	FRIO	M	12-28-36	5200	34.0	958	1,283,375	1,750,838	54,653,957
CONS. DERBY, E. (AUSTIN CHLK) 9-1-76 LETA, E. (7010), PEARSALL SO. (AUSTIN CHLK) 8-1-76, STACY (AUSTIN CHALK) 12-1-76.									
PEARSALL (BUDA LIME)	FRIO		10-08-61	5930	39.0	4	1,336	100	34,214
PEARSALL (BUDA, S.)	FRIO		8-19-67	5993	36.0	1			96,439
PEARSALL (NAVARRO SAND)	FRIO	M	1-26-24	3900	26.0	35	15,457	53,566	8,392,972
PEARSALL (OLMOS -A-)	FRIO		11-20-62	4124	26.0	23	702	18,100	2,463,732
PEARSALL, EAST (OLMOS)	FRIO		4-17-83	5153	36.0	1			895
PECAN GAP (5050)	MILAM	M	4-07-81	5185	30.0	12	1,494	100,305	382,496
PEELER, N. (WILCOX 4500)	ATASCOSA		4-18-79	4501	44.4	4	45	80	72,971
PEELER RANCH (WALES)	MCMULLEN		1-05-87	5814	44.0	1	3,262	7,935	7,935
PEG (AUSTIN CHALK)	BASTROP		12-16-57	1510	37.0	3			16,060
PEG, N. (AUSTIN CHALK)	BASTROP		1-30-63	1550	38.0	6	9	20	61,620
PEMBERTON (NAVARRO)	MILAM		4-20-75	2660	30.9	2	12	128	5,514
PENA CREEK (OLMOS 2350)	DIMMIT		10-14-87	2594	30.0	1			0
PENA CREEK (SAN MIGUEL 2ND)	DIMMIT		8-13-75	2971	40.0	1			8,660
PENA CREEK (SAN MIGUEL 3RD)	DIMMIT		9-26-71	3400	31.9	249	234,357	203,599	8,099,404
PERSISTENCE (AUSTIN CHALK)	GONZALES		1-07-77	6626	33.0	5	128	1,378	91,805
PICOSA CREEK (AUSTIN CHALK)	WILSON		9-24-81	5696	27.7	1			2,412
PIERSON (SERPENTINE 1500)	BASTROP		9-08-55	1503	41.0	5	11	50	18,853
PILGRIM (AUSTIN CHALK)	GONZALES		9-13-76	8027	30.0	36	39,333	176,497	1,559,197
PILGRIM (BARTOSH SAND)	GONZALES		5-17-55	3340	24.0	1	12	148	39,752
PILGRIM (EAGLEFORD)	GONZALES		6-17-77	8322	34.0	1	2,762	5,231	114,951
PILGRIM (NAVARRO)	GONZALES		2-06-81	6337	37.1	1	1,419	1,475	14,845
PILOSA (SAN MIGUEL)	ZAVALA		5-18-77	2705	35.0	1	448	23	1,411
PILOSA, EAST (2ND SAN MIGUEL)	ZAVALA		11-01-77	2574	22.5	27	83	13,579	137,201
PILOSA, EAST (3RD SAN MIGUEL)	ZAVALA		5-20-86	3128	29.0	1	11	295	1,195
PILOSA, NORTH (2ND SAN MIGUEL)	ZAVALA		7-25-79	2702	27.5	1	5	392	10,795
PLEASANTON (CARRIZO SAND)	ATASCOSA		5-10-54	2152	22.0	4	107	2,337	675,491
PLEASANTON (EDWARDS LIME)	ATASCOSA		1-04-51	8157	30.0	7			283,318
PLEASANTON, E. (AUSTIN CHALK)	ATASCOSA		3-12-86	7310	39.6	2	454	984	3,510
PLEASANTON, E. (BUDA)	ATASCOSA		4-09-85	7435	32.0	1	12	3,334	13,335
PLEASANTON, E. (EDWARDS)	ATASCOSA		3-21-83	7464	35.0	8	53,163	81,404	485,532
PLEASANTON, E. (ESCONDIDO)	ATASCOSA		6-22-68	4667	41.9	31	2,079	20,315	1,106,572
PLEASANTON, E. (ESCON FLT 85000)	ATASCOSA		8-02-84	5066	40.0	2	3,440	1,523	8,222
PLEASANTON, E. (GEORGETOWN)	ATASCOSA		10-04-82	7377	36.8	1	2,957	2,498	18,764
PLEASANTON, N. (AUSTIN CHALK)	ATASCOSA		2-20-84	5584	22.7	4	35	9,311	133,390
PLEASANTON, S. (CARRIZO SAND)	ATASCOSA		7-22-52	1887	18.0	23	75	24,110	2,802,397
PLEASANTON, S. (NAVARRO)	ATASCOSA		2-01-55	5223	28.0	1	12	684	56,315
PLEASANTON, S. (QUEEN CITY)	ATASCOSA		12-01-56	1616	19.0	1	12	727	252,368
PLEASANTON, S. (SPARTA)	ATASCOSA		1-23-53	492	19.0	1			38,383
PLUM CREEK (AUSTIN CHALK)	CALDWELL		11-23-82	1672	37.4	2	9	111	568
PLUM CREEK (SERPENTINE)	CALDWELL		9-05-86	1520	38.6	1	9	103	202
PLUM CREEK, N. (DALE LIME)	CALDWELL		1-22-86	1512	37.0	1	12	1,464	5,445
POTEET	ATASCOSA		12-15-48	3750	41.0	2	9	501	113,632
POTH, EAST (AUSTIN CHALK)	WILSON		10-07-74	7280	30.0	9	2,780	13,237	335,611
POTH, NORTH (AUSTIN CHALK)	WILSON		2-24-58	6157	34.0	2	107	248	61,233
POTH, NW. (BUDA)	WILSON		12-02-76	6268	34.0	2	1,066	1,336	158,383
PRESSLY-CAPT (POTH 8)	WILSON		8-24-87	2213	17.4	2	70	932	932
PRUITT	ATASCOSA	M	4-03-51	4900	38.0	7	60	7,376	3,455,843
PRUITT, S. (ESCONDIDO)	ATASCOSA	M	3-06-83	3880	39.8	10	2,869	12,698	86,782
PRUITT, S. (ESCONDIDO 4200)	ATASCOSA	M	7-05-83	4260	32.5	1	320	1,735	7,746
PRUITT, S.E. (ESCONDIDO)	ATASCOSA		2-22-84	3848	37.0	3	3	49	3,495
PRUITT, SE. (OLMOS)	ATASCOSA	M	7-12-55	5021	38.0	43	42	13,326	3,229,514
PRUSKE (BUDA)	WILSON		1-24-80	7553	41.0	6	893	9,501	298,129
PRYOR RANCH, WEST (ELAINE)	ZAVALA		6-01-77	2506	15.0	6	30	259	32,784
RAINBOW BEND, SW. (CARRIZO)	LA SALLE		4-07-68	3245	25.0	2	2	172	80,166
RANDOLPH (ELAINE)	ZAVALA		9-13-75	3767	31.4	2	2,910	8,080	205,957
REASOR (COOKSEY SAND)	BEXAR	M	12-14-56	1816	42.0	8	21	1,441	146,789
REDING (POTH -8-)	WILSON		12-01-64	2372	26.0	1	12	2,304	95,458
REDING (POTH SAND)	WILSON		3-05-64	2462	26.0	1	12	215	15,926
RENATE (ELAINE)	ZAVALA		11-20-82	3233	19.0	1	28,679	1,469	7,536
RENSHAW (CARRIZO)	ATASCOSA		12-13-59	3213	22.0	3	483	5,185	333,376
RHEINLANDER (AUSTIN CHALK)	CALDWELL		11-08-82	1615	34.0	4	35	9,072	193,906
RHODE RANCH, SOUTH (2990)	MCMULLEN		7-31-82	2992	22.0	3	865	10,795	44,102
RIDDLE	BASTROP		6-12-38	1770	39.0	11	29	2,884	223,520
RINEHART (AUSTIN CHALK)	BEXAR		1-24-56	1163	20.0	37	24	247	652,944
ROBERT CAGE (AUSTIN CHALK)	MAVERICK		5-08-76	4640	40.0	2			9,467
ROCKY CREEK (OLMOS 3-D)	DIMMIT		8-14-56	2224	39.0	2			97,145
ROCKY CREEK (OLMOS 3-E)	DIMMIT		8-04-56	2212	39.0	1			28,918
RODRIQUEZ (SHALLOW)	LA SALLE		4-11-54	412	26.0	87	48	10,970	1,794,751

RRC DISTRICT 1

FIELD NAME	COUNTY		DISCOVERY DATE	DEPTH (FEET)	GRAV API	PROD WELLS EOY	TOTAL 1987 PRODUCTION CASINGHEAD GAS (MCF)	CRUDE OIL (BBLS)	CUMULATIVE CRUDE OIL PRODUCTION TO 1-1-88 (BBLS)
RODRIQUEZ NORTH (SHALLOW)	LA SALLE		1-01-82	380	28.0	12	12	287	1,777
RONNIE (QUEEN CITY SAND)	FRIO		9-10-51	890	16.0	7	18	852	42,372
ROSANKY (BUDA)	GONZALES		11-23-81	8151	30.0	1			299
ROSSER (SERPENTINE)	BASTROP		9-02-83	3404	35.4	2	8,582	19,869	79,031
SACATOSA (LIME 1830)	MAVERICK		8-31-59	1880	26.0	1	20	78	93,020
SACATOSA (SAN MIGUEL #1 SAND)	MAVERICK	M	12-08-56	1248	40.0	1385	381,314	1,173,438	27,989,848
JACKPOT /SAN MIGUEL/ TRANS. INTO THIS FLD., EFF. 5-1-60.									
SAGE CREEK (OLMOS 5900)	DIMMIT		12-16-85	5964	52.6	1	186	62	960
SAINT THIRTEEN (OLMOS NO. 1)	DIMMIT		8-26-87	3540	46.5	1	100	1,778	1,778
SALT FLAT	CALDWELL	M	5-28-28	2400	39.0	1336	817,630	591,733	77,580,685
SALT FLAT, WEST	CALDWELL		3-01-81	2836	40.0	252	166,231	123,239	1,360,759
SALT FLAT, WEST (EAGLE FORD)	CALDWELL		3-04-56	2080	36.0	1			9,332
SAMPLE, NORTH (POTH 4850)	GONZALES		2-28-86	4866	36.5	1	1,241	1,853	4,922
SAN JOSE	MCMULLEN		1-10-47	1179	21.0	2			33,894
SAN MIGUEL CREEK	MCMULLEN		11-06-48	5406	35.0	2	134	1,476	259,597
SAN MIGUEL CREEK (C-25 SAND)	MCMULLEN		9-05-59	6132	38.0	1			40,297
SAN MIGUEL CREEK (C-25 SEG G)	MCMULLEN		7-29-80	6064	39.4	1			15,038
SAN MIGUEL CREEK (SEG C, W-4)	MCMULLEN		8-29-60	5680	35.0	2	3,007	7,328	63,334
SAN MIGUEL CREEK (SEG D, C-15)	MCMULLEN		10-16-60	5561	33.0	1	4,317	35,035	359,945
SAN MIGUEL CREEK (SEG D, C-25)	MCMULLEN		7-19-60	6040	39.0	1	126	617	185,584
DIV. FROM SAN MIGUEL CREEK /C-25 SAND/, 10-1-60.									
SAN MIGUEL CREEK (SEG D, W-2)	MCMULLEN		11-21-60	5134	33.0	1	3,220	8,617	230,134
SAN MIGUEL CREEK (SEG E, W-4)	MCMULLEN		9-11-64	5655	33.0	1	9,237	4,974	162,598
SAN MIGUEL CREEK (W-2, SEG. AA)	MCMULLEN		10-10-87	5107	33.0	1	86	5,005	5,005
SAN MIGUEL CREEK (W-4, SEG. AA)	MCMULLEN		9-20-87	5525	44.0	2	1,666	14,987	14,987
SAN MIGUEL CREEK (WILCOX C-15)	MCMULLEN		7-28-54	5742	29.0	1	10,595	3,513	452,241
SAN MIGUEL CREEK (WILCOX SD. #5)	MCMULLEN		8-01-56	5784	36.0	1			24,880
SAN MIGUEL CREEK, E. (6050)	MCMULLEN		10-13-71	6073	37.0	2	12	635	15,750
SAN PEDRO	DIMMIT		3-23-87	3080	50.8	2	15,954	1,601	1,601
SAND-OAK (POTH B)	WILSON		8-16-65	2164	20.0	1			2,314
SANER RANCH (SAN MIGUEL)	MAVERICK	M	11-03-65	1460	10.0	8			417,673
SASPAMCO	WILSON	M	10-13-49	2846	24.0	9	50	1,667	1,232,973
SATURN (NAVARRO)	GONZALES		7-08-83	5802	29.0	5	248	12,914	67,320
SAYERSVILLE (AUSTIN CHALK)	BASTROP		7-03-81	2504	27.1	4			2,146
SCOTTY (BARTOSH SAND)	WILSON		5-27-54	1610	27.0	26	128	10,987	1,251,793
SERBIN (WILCOX)	BASTROP		11-28-87	3090	20.0	1	2	3,471	3,471
SHEPARD, NORTH	DIMMIT	M	12-29-85	4597	38.6	2	15,101	536	6,279
SIESTA LAKE (BARTOSH)	WILSON		4-15-80	1624	19.0	1	7	89	844
SMILEY (AUSTIN CHALK)	GONZALES	M	6-28-78	7235	27.0	2	166	738	53,306
SMILEY (BUDA)	GONZALES	M	8-19-81	6907	35.0	1			219,555
SMILEY, SE (AUSTIN CHALK)	GONZALES	M	8-31-79	8515	37.2	10	398	5,628	344,126
SMITHVILLE (AUSTIN CHALK)	BASTROP	M	9-27-77	6580	37.7	1	7,823	13,453	413,202
SOMERSET	ATASCOSA	M	1911	1001	32.0	4112	80,058	969,625	19,103,823
SOMERSET (ANACACHO)	BEXAR	M	3-06-58	1378	26.0	1	12	707	36,947
SOPHIA (WILCOX WALES)	MCMULLEN		8-26-82	5661	34.0	6	35,198	57,558	478,434
SOPHIA (WILCOX WALES LOWER)	MCMULLEN		7-03-84	5662	44.0	4	17,630	31,466	159,150
SOUTHTON	BEXAR	M	5-11-22	900	34.0	181	1,824	18,180	1,730,330
SPEARS (REKLAW)	WILSON		10-01-56	585	17.0	2			9,090
SPILLER	CALDWELL	M	1938	2290	38.0	495	240,863	153,754	9,161,867
OLEARY (AUSTIN CHALK) & WOLF CREEK FLDS. COMBINED WITH SPILLER FLD. 3-1-56.									
SPILLMAN (OLMOS 1300)	MAVERICK		1-03-81	1304	39.0	1	12	70	906
SPINACH (BRACERO)	ZAVALA		1-22-77	3755	34.0	1			17,950
SPINACH (ELAINE)	ZAVALA		8-26-75	3954	30.7	10	48,603	68,750	1,447,079
SPINACH (OLMOS)	ZAVALA		1-16-75	3270	29.3	1			47,453
STACY (OLMOS -A-)	FRIO		3-17-55	4280	36.0	11	516	13,873	950,031
STAPLES	GUADALUPE	M	11-10-53	750	39.0	15	33	975	48,347
STOCKDALE (AUSTIN CHALK)	WILSON		3-01-58	4883	31.0	2	11	595	298,925
STOCKDALE (CARRIZO)	WILSON		2-26-71	452	18.0	6	24	1,434	14,630
STOCKDALE (POTH A)	WILSON		5-15-77	2746	30.0	2	830	676	7,601
STOCKDALE, EAST (BUDA)	WILSON		7-31-62	5098	31.0	1	11,799	33,353	65,707
STOCKDALE, EAST (CHALK, LOWER)	WILSON		2-20-62	5013	34.0	2	3,004	8,184	209,097
STOCKDALE, EAST (CHALK, UPPER)	WILSON		12-10-62	4770	34.0	1	4,478	15,426	108,825
STOCKDALE, N. (CHALK, UPPER)	WILSON		5-22-63	4856	36.0	1	941	2,267	45,567
STOCKDALE, NE (EDWARDS)	WILSON		7-08-87	5171	37.0	1	24	295	295
STOCKDALE, S. (AUSTIN CHALK)	WILSON		3-21-81	6360	40.0	4	73	8,408	160,421
STOCKDALE, W. (CHALK, UPPER)	WILSON		5-11-67	4771	34.0	2	21	618	55,518
STOREY (WASHBURN, UPPER)	LA SALLE		9-02-69	4953	38.5	1	2,371	865	63,299
STOREY (4225)	LA SALLE		10-24-87	4228	37.0	1	1,482	5,192	5,192
STOREY (5150)	LA SALLE		5-05-70	5180	41.4	2	5,010	1,171	21,097
STOREY (5250)	LA SALLE		5-08-71	5256	43.5	3	24,601	15,637	561,439
STOREY (5600)	LA SALLE		7-11-71	5588	44.2	1			130,320
STOREY, E. (4800)	LA SALLE		12-29-86	4804	42.9	1	4,894	401	401
STOREY, E. (5350 FRIO)	LA SALLE		4-12-83	5349	48.4	1	2,822	2,126	12,352
STRICKHAUSEN (OLMOS TRI-BAR)	LA SALLE		4-09-84	8335	55.0	6	159,166	8,466	54,339
STULTING	GONZALES		10-22-51	2036	22.0	14	119	10,259	664,817
STULTING, N. (WILCOX 2500)	GONZALES		11-06-74	2523	24.0	1			633
STUMBERG (OLMOS N-2)	DIMMIT		12-13-81	4270	47.0	2	12	987	17,036
STUMBERG (OLMOS 4150)	DIMMIT		9-22-79	4195	49.9	11	24	2,516	319,744
SUN T S H (OLMOS)	LA SALLE		4-30-83	7734	54.7	5	27,572	5,747	35,086
SUTIL (ANACACHO)	WILSON		2-17-83	6371	30.0	1	120	4,381	29,504
SUTIL (AUSTIN)	WILSON		2-26-76	6050	19.0	11	2,626	40,711	801,047
SUTIL (BUDA)	WILSON		10-22-75	6297	29.0	17	798	5,681	1,069,043
SUTIL (REEF)	WILSON	M	7-26-79	6126	30.0	16	294	22,341	445,325
SUTTON (NAVARRO SAND)	ATASCOSA		10-23-58	3687	48.0	8	364	2,419	16,996
T-E-A (MIRANDO, UPPER)	MCMULLEN		6-11-55	2006	23.0	2	12	1,153	156,323
TRC (OLMOS -B-)	DIMMIT		11-28-83	2764	37.5	1	31	291	11,637
TRC (OLMOS -E-)	DIMMIT		11-01-83	3040	37.5	1	1,257	2,243	2,243
TAYLOR-INA	MEDINA	M	2-02-36	350	16.0	1474	1,822	137,869	4,550,764
TEAL (WALES)	MCMULLEN		9-30-87	6048	46.7	1	10,019	7,803	7,803
TELEPHONE POST (5450 SAND)	MCMULLEN		6-14-85	5464	46.0	1	16,821	7,124	32,939
TENNEY CREEK	CALDWELL		8-09-40	2330	36.0	170	32,338	43,754	2,173,992
THIRTEEN (AUSTIN)	DIMMIT		6-11-59	5804	37.0	3	47,092	15,788	290,664
THIRTEEN, EAST (3470 OLMOS)	DIMMIT		10-27-59	3476	48.0	12	1,529	1,419	1,527,743
THIRTEEN, E. (3500)	DIMMIT		7-28-64	3517	35.0	1	6	110	14,902
THIRTEEN, EAST (3650 OLMOS)	DIMMIT		5-27-60	3650	38.0	1	1,203	992	12,518
THIRTEEN, SOUTH (OLMOS, BASAL)	DIMMIT		8-11-80	3796	47.7	2	4,345	64	2,729
THIRTEEN, W. (OLMOS 3450)	DIMMIT		9-20-65	3458	41.0	1	12	22	20,096
THRALL	WILLIAMSON		2-22-15	1000	37.0	30	45	3,383	2,404,039

RAILROAD COMMISSION OF TEXAS
OIL AND GAS DIVISION
CRUDE OIL AND CASINGHEAD GAS PRODUCTION BY FIELD, FOR 1987

RRC DISTRICT 1

FIELD NAME	COUNTY		DISCOVERY DATE	DEPTH (FEET)	GRAV API	PROD WELLS EOY	TOTAL 1987 PRODUCTION CASINGHEAD GAS (MCF)	CRUDE OIL (BBLS)	CUMULATIVE CRUDE OIL PRODUCTION TO 1-1-88 (BBLS)
TILDEN, SOUTH (OLMOS)	MCMULLEN		11-18-82	9932	42.0	1	12	294	3,439
TOALSON (OLMOS -A-)	FRIO		1-27-63	4222	26.0	3	113	2,829	113,791
TOM-RAY (OLMOS 1)	DIMMIT		3-06-69	3482	34.0	1	6	6	60,381
TORCH (KING)	ZAVALA		5-05-58	3006	34.0	22	12	28,799	1,806,259
TORCH (SERPENTINE)	ZAVALA		3-01-78	3548	38.0	1	12	386	1,748
TREBMAL (SERPENTINE)	BASTROP		5-26-84	2732	41.0	1	11	772	4,074
TRI BAR, NORTH (OLMOS)	LA SALLE		9-22-83	8096	52.2	33	1,022,079	54,871	312,848
TRI-BAR, NORTH (WILCOX 4400)	LA SALLE		8-29-85	4425	50.0	2	61,656	375	1,535
TRI BAR, NORTH (WILCOX 4900)	LA SALLE		7-03-85	4950	37.0	1	1,856	5,412	19,607
TURNEY	EDWARDS		5-01-39	600	20.0	9	24	1,242	21,794
TWIN RIVERS (AUSTIN CHALK)	GONZALES		1-11-83	6575	32.0	1	32	285	93,993
TYLER RANCH	MCMULLEN		3-09-82	5556	42.5	1	636	1,413	23,612
V. DESHAZO (ANACACHO)	ZAVALA		8-12-84	3134	23.0	1			2,460
VELMA (BUDA LIME)	ATASCOSA		9-16-55	7362	30.0	1	12	1,521	12,865
VELMA (ESCONDIDO)	ATASCOSA		6-21-55	4635	38.0	18	828	14,954	584,668
VERNA (ANACACHO)	ATASCOSA		9-20-61	2062	32.0	4	12	969	27,370
VISTO (AUSTIN)	WILSON		5-21-77	6802	24.0	1	9	90	1,708
VYVLECKA (CARRIZO)	ATASCOSA	M	5-22-80	1520	22.0	2	12	1,440	26,239
W.C. FINCH (SIMSBORO 1900)	MILAM		12-21-86	1930	17.0	1	99	12,218	12,554
W. P. HOLLOWAY (AUSTIN CHALK)	ATASCOSA	M	9-04-70	6130	31.0	4	12	1,715	142,468
W. P. HOLLOWAY (BUDA)	ATASCOSA		7-19-69	6486	30.0	2	12	686	708,588
W. P. HOLLOWAY (NAVARRO)	ATASCOSA		7-16-76	4238	31.0	3	1,055	2,291	40,896
W. P. JENNY (SAN MIGUEL)	MEDINA		12-12-79	1162	80.0	1			5,303
WAELDER, SOUTH, (AUSTIN CHALK)	GONZALES		6-26-77	8211	44.8	1			32,732
WAELDER, SOUTH (ESCONDIDO)	GONZALES		8-09-85	6256	36.0	3	550	11,682	71,382
WALNUT CREEK (DALE LIME)	CALDWELL		10-01-48	1120	37.0	3	9	129	5,257
WALT (PALUXY)	EDWARDS	M	6-22-61	284	17.0	20			32,371
WARD BOX (OLMOS)	ZAVALA		8-17-87	2683	30.0	1	6	485	485
WARDLAW	EDWARDS		10-03-47	300	18.0	47	120	1,377	68,940
WARNCKE (CARRIZO)	WILSON		2-18-80	458	19.0	1			542
WASHBURN, EAST (4600)	LA SALLE		5-04-81	4660	44.6	1	682	762	16,496
WASHBURN, EAST (4800)	LA SALLE		6-06-61	4862	40.0	3			160,007
WASHBURN, EAST (5100)	LA SALLE		4-08-63	5171	47.0	1	5	4,360	180,671
WASHBURN, NORTH (WILCOX -M- SD.)	LA SALLE		3-21-58	4718	47.0	8			783,895
WASHBURN, WEST (WILCOX LO.)	LA SALLE		2-09-70	5382	37.0	3	21	5,175	325,379
WASHBURN, WEST (WILCOX 5200, E.)	LA SALLE		5-19-71	5217	43.0	1	5,036	6,353	108,695
WASHBURN, WEST (5270)	LA SALLE		11-15-76	5280	40.0	3	11	4,448	198,108
WASHBURN RANCH (WILCOX 5200)	LA SALLE		12-07-82	5208	49.0	1	12	2,408	41,374
WASHBURN RANCH (WILCOX 5350)	LA SALLE		1-22-83	5369	49.0	1	12	1,049	9,802
WASHBURN RANCH (4600)	LA SALLE		5-05-84	4616	48.0	1	566	640	7,177
WASHBURN RANCH (4800)	LA SALLE		6-17-70	4807	38.0	1	16,197	1,426	54,582
WASHBURN RANCH (5100 SD.)	LA SALLE		6-01-60	5150	40.0	5	500	147	182,706
DIV. FROM WASHBURN RANCH, 6-1-60.									
WASHBURN RANCH (5450)	LA SALLE		1-29-71	5480	43.2	3	15,339	14,492	679,393
WASHBURN RANCH (5500 SD.)	LA SALLE		6-01-60	5500	42.0	4			435,810
DIV. FROM WASHBURN RANCH, 6-1-60.									
WASHBURN RANCH (5500 SD. W)	LA SALLE		12-05-80	5603	48.0	1	11	733	15,430
WASHBURN RANCH,W.(WILCX 5100,W.)	LA SALLE		8-24-68	5084	41.0	7	11	2,793	235,292
WASHBURN RANCH,W. (WILCOX 5330W)	LA SALLE		7-18-83	5338	41.0	1			557
WASHBURN RANCH, WEST (4600)	LA SALLE		11-08-81	4604	44.6	1	13,291	8,417	43,695
WASHBURN RANCH, WEST (4800)	LA SALLE		4-27-62	4831	44.0	1			20,360
WASHBURN RANCH, WEST (5450)	LA SALLE		9-03-82	5328	46.5	1	12	1,856	11,046
WEAVER & OLSON (POTH)	WILSON		7-20-59	1460	28.0	34	36	21,832	886,086
WEIGANG	ATASCOSA		7-04-46	3921	25.0	29	34,877	86,822	11,027,570
WEIGANG (REKLAW)	ATASCOSA		9-16-67	3747	29.0	2	541	1,275	118,458
WEIGANG (REKLAW SEG A)	ATASCOSA		9-17-67	3764	26.0	1	1,794	1,285	44,879
WEINERT (AUSTIN CHALK)	WILSON		3-28-76	6849	24.9	3	30	1,910	44,446
WEINERT (BUDA)	WILSON		12-19-77	7004	24.8	1			2,052
WEINERT (NAVARRO)	WILSON		10-20-80	5424	23.3	1	6	15	1,419
WHEELER (OLMOS)	MCMULLEN		6-06-76	9920	37.7	4	2,316	5,428	78,755
WHEELER-MAG (1200)	MCMULLEN		11-06-65	1193	15.0	34	35	14,181	432,375
WHERRY & GREEN (CARRIZO)	ATASCOSA		8-11-52	1690	19.0	4	15	381	231,357
WHERRY & GREEN (REKLAW)	ATASCOSA		3-26-52	1710	20.0	12	15	1,126	404,888
WILLA (BUDA)	MILAM		2-01-82	5653	36.2	1			24,882
WINDMILL CREEK (ESCONDIDO)	ZAVALA		12-12-83	716	16.9	5	11	1,865	9,807
WINN-DULCE (BRACERO-OIL)	ZAVALA		1-17-83	3074	19.1	28	52,913	44,705	318,132
WINN-DULCE (DEL MONTE-OIL)	ZAVALA		1-25-83	2921	15.2	15	55,203	33,841	163,946
WINN-DULCE (ELAINE)	ZAVALA		3-09-82	2790	14.6	23	89,318	47,496	279,925
WINSTON (AUSTIN CHALK)	GONZALES		8-24-77	7376	20.0	5	544	7,810	219,980
WINTER GARDEN (OLMOS)	DIMMIT		8-01-77	2821	41.0	19	6,322	1,396	42,995
WINTER GARDEN (2800)	DIMMIT		6-02-87	3275	36.5	1			0
WINTER GARDEN, E. (OLMOS)	DIMMIT		3-20-76	2896	38.0	1	8	140	6,977
WINTER GARDEN, E. (SAN MIGUEL)	DIMMIT		4-27-59	3156	41.0	3	24	757	28,483
TRANS. FROM WINTER GARDEN (4-C SAND) EFF. 5-18-59.									
WINTER GARDEN, E. (3-D SAND)	DIMMIT		7-20-57	2809	39.0	5			131,649
WINTER GARDEN, E. (4-A SD FB 2)	DIMMIT		9-19-57	2759	40.0	1	6	405	11,141
WINTER GARDEN, E. (4-F SD FB 2)	DIMMIT		2-12-60	2901	39.0	1			35,468
WINTER GARDEN, E. (4-F SD FB 3)	DIMMIT		8-02-75	2922	40.3	2	6	12	25,046
WINTER GARDEN,NORTH (2700)	DIMMIT		11-10-75	2700	33.0	1			3,308
WINTER GARDEN SE. (OLMOS 2900)	DIMMIT		11-02-75	2996	35.6	2	23	918	18,538
WIPFF (AUSTIN CHALK)	MAVERICK		10-16-78	1555	29.0	1	6	114	2,778
WIPFF (GEORGETOWN)	MAVERICK		10-14-65	5565	37.0	6	20	17,666	21,552
WIPFF (GEORGETOWN 2000)	MAVERICK		11-08-69	2005	36.8	2	12	8,747	395,537
WIPFF (GEORGETOWN 2090-A)	MAVERICK		2-05-74	2092	37.0	1			15,568
WIPFF (GEORGETOWN 2100)	MAVERICK		4-11-66	2115	37.0	1	12	662	268,878
WIPFF (GEORGETOWN 2190)	MAVERICK		10-26-70	2200	35.8	1	12	2,856	242,398
WIPFF (GEORGETOWN 2300)	MAVERICK		7-07-69	2263	35.6	10	46	7,033	516,397
WIPFF (GEORGETOWN 2400)	MAVERICK		3-29-75	2434	36.0	1	11	606	173,500
WOODFORD (BUDA LIME)	BELL	M	1952	1087	23.0	2	2	2	1,256
WORTH EVANS (GLEN ROSE)	EDWARDS		6-18-84	295	20.0	1			13
XONEX (CHALK)	MILAM		2-24-85	5225	30.0	1			463
YOAST	BASTROP		11-04-28	1500	27.0	5	12	5,014	1,181,523
ZION HILL (AUSTIN CHALK)	GUADALUPE		11-12-79	2742	22.0	2	6	418	10,805
ZOLA (OLMOS 3800)	DIMMIT		11-18-77	3864	37.0	2	18	264	50,390
ZUMWALT (ARNIM SAND)	GONZALES		3-01-53	2060	22.0	4	48	4,048	64,718
DISTRICT TOTAL				761			26,200,179	20,418,767	941,342,586

RRC DISTRICT 2

FIELD NAME	COUNTY		DISCOVERY DATE	DEPTH (FEET)	GRAV API	PROD WELLS EOY	TOTAL 1987 PRODUCTION CASINGHEAD GAS (MCF)	CRUDE OIL (BBLS)	CUMULATIVE CRUDE OIL PRODUCTION TO 1-1-88 (BBLS)
A-B-R (LULING)	GOLIAD		5-20-83	8421	63.5	1	3,515	390	4,039
A-B-R (WILCOX 2ND, MASSIVE)	GOLIAD		10-29-67	8810	31.5	2	65,421	1,134	82,475
A-B-R (WILCOX 3RD, MASSIVE)	GOLIAD		2-20-68	9103	31.0	2	99,015	2,986	14,393
A-B-R, EAST (MACKHANK)	GOLIAD		2-01-87	9011	21.0	1	11,614	392	392
ABRIGO (PETTUS)	BEE		11-03-86	4250	48.0	1			0
AGNES BARBER (CHAMBERLIN 1ST)	REFUGIO		11-28-84	5485	38.8	1			2,245
ALBRECHT (YEGUA)	GOLIAD		6-09-52	4642	17.0	1			212,137
CARRIED IN 1952 AS ALBRECHT PETTUS FIELD.									
ALBRECHT, S. (YEGUA 4500)	GOLIAD		11-06-81	4500	45.0	1	11	620	5,416
ALKEK (FRIO SD)	GOLIAD		4-28-54	3427	24.0	1			9,000
ALKEK (3485)	GOLIAD		9-24-85	3488	24.0	1	23,700	3,599	10,053
ALKEK, NORTH (L.L.)	GOLIAD		3-14-84	3325	25.4	3	129,716	24,062	69,190
ALKEK, WEST (FRIO 3320)	GOLIAD		11-16-84	3327	23.7	1	7,198	9,062	45,101
ALM (BUDA)	LAVACA		5-31-87	11337	52.0	1		66	66
ALOE (CATAHOULA)	VICTORIA		3-17-54	2645	23.0	7	4,163	41,142	151,187
ANAQUA	VICTORIA		7-16-48	5527	34.0	2	11	2,388	758,489
ANAQUA (5140)	VICTORIA		2-23-82	5148	34.0	1			499
ANAQUA (5600 FRIO)	VICTORIA		5-28-84	5598	34.4	1			539
ANAQUA, NORTH (5600)	VICTORIA		7-25-68	5601	34.0	7	25	11,769	266,762
ANNA BARRE (YEGUA 4900)	DE WITT		10-21-74	4904	45.6	2	1,980	2,419	94,435
APPLING (SEG C KOPNICKY MIDDLE)	JACKSON	M	6-07-55	8506	37.0	1	3,850	8,191	2,881,809
FORMERLY CARRIED AS APPLING /KOPNICKY -C-/.									
APPLING (SEG 5 WEED UPPER)	CALHOUN	M	9-22-60	8160	41.0	3	8,052	1,556	18,921
COMBINED INTO APPLING /SEG. -A-, MIDDLE KOPNICKY/ 9-1-65									
APPLING (SEG.12 FRANKSON)	JACKSON	M	5-11-64	8145	42.0	1	4,496	2,097	134,119
APPLING, NORTH (MELBOURNE)	JACKSON	M	5-28-58	8528	42.0	1	9,842	7,485	191,970
ARGENTA (3000)	LIVE OAK	M	2-21-78	3095	23.0	1	11	619	15,518
ARNECKEVILLE (YEGUA 4870)	DE WITT		3-26-65	4868	45.1	2	7,668	767	767
ARNECKEVILLE (YEGUA 4870,E)	DE WITT		4-07-73	4888	42.3	12	72,827	19,421	243,443
ARNECKEVILLE (YEGUA 4910)	DE WITT		1-02-78	4920	47.3	2			141,980
ARNECKEVILLE, S. (Y-1)	DE WITT		5-25-76	4832	45.6	1	11	270	11,650
ARNECKEVILLE, S. (Y-1,OIL)	DE WITT		10-27-81	4876	43.0	1			4,066
ASHFORD ,YEGUA	LAVACA		1-25-82	5248	47.0	4	67,522	117,025	884,769
AUSTWELL (MELBOURNE)	REFUGIO		1-19-81	7858	44.8	1	1,284	711	27,993
AUSTWELL, SW. (7950)	REFUGIO		3-01-86	7952	37.2	1			1,021
BALFOUR (COCKFIELD 4800)	DE WITT		4-29-65	4828	46.0	1	765	32	16,486
BALFOUR (YEGUA 5000)	DE WITT		6-07-85	5040	46.7	1			6,391
BARGE CANAL (FRIO 5490)	CALHOUN		12-10-82	5504	28.3	1	16,356	19,455	86,951
BARGE CANAL (FRIO 5500)	CALHOUN		2-19-85	5506	31.5	1			223
BARGE CANAL (FRIO 5940)	CALHOUN		12-03-82	5956	28.6	1	4,571	18,253	69,938
BARGE CANAL (FRIO 5960)	CALHOUN		1-29-80	5966	30.3	1	4	10	95,430
BARVO (PETTUS SEG. -B-)	GOLIAD	M	3-05-55	4109	47.0	1			1,554,063
BATTLE	VICTORIA	M	9-19-50	4756	28.0	2	3,602	9,732	310,948
BATTLE (FLT.BLK.,N.,GUTMAN SD.)	VICTORIA		4-04-53	4847	27.0	1	25,186	4,668	100,183
BAY PASTURE (5600)	JACKSON		4-14-82	5606	30.0	1	3,456	6,810	118,163
BEEVILLE, NORTH (HOCKLEY)	BEE		4-12-57	3760	40.0	5	1,200	392	85,952
BEEVILLE, NW. (HOCKLEY)	BEE		3-11-71	3934	42.0	2			74,785
BEEVILLE, SW.(PETTUS 4525)	BEE		6-26-84	4530	33.0	1	552	1,003	5,599
BEN SHELTON (7400)	VICTORIA		8-01-82	7405	48.0	1	5,911	2,485	22,372
BENNVIEW, E. (6400 FRIO)	JACKSON		3-13-68	6404	38.0	1	1,142	2,556	39,409
BENNVIEW, E. (6450 FRIO)	JACKSON		11-17-67	6450	41.0	1	136	26	60,259
BENNVIEW, E. (6550 FRIO)	JACKSON		6-15-67	6564	41.0	1			252,733
BENNVIEW, S. (FRIO 6620)	JACKSON		3-08-86	6621	38.0	1			0
BERCLAIR (VICKSBURG)	GOLIAD	M	3-06-50	3184	27.0	43	75,870	74,788	12,014,463
BERCLAIR (2200 FRIO)	GOLIAD	M	4-14-51	2223	21.0	14	632	6,396	3,031,503
BERCLAIR (2200 FRIO, SW)	GOLIAD		4-06-81	2204	27.0	1	1,499	4,020	30,321
BERCLAIR (2700 FRIO)	GOLIAD		5-29-54	2702	21.0	4	4	23	143,135
BERCLAIR (3000 FRIO)	GOLIAD	M	8-16-65	3036	28.0	1			33,830
BERCLAIR, N. (FRIO 2080)	GOLIAD		10-18-69	2090	24.5	2	1,770	5,744	268,419
BERKOW (KOHLER)	BEE		2-12-70	4920	24.9	11	38,643	119,126	3,665,252
BERKOW (KOHLER, 2ND)	BEE		3-30-70	4943	25.0	5			707,723
BIG JOHN N. (EDWARDS)	KARNES		6-01-77	11015	43.0	1	12	2,337	28,760
BLANCONIA	BEE		9-26-43	4959	25.0	3			1,283,245
BLANCONIA (5100)	BEE	M	2-01-76	5100	40.0	4	29,825	5,505	248,248
BLANCONIA, N. (4650)	GOLIAD		2-10-87	4640	20.5	1	2,520	1,680	1,680
BLANCONIA, N. (4820)	GOLIAD		2-12-84	4806	39.0	13	312,929	95,568	512,572
BLANCONIA, N. (4850)	GOLIAD		4-24-85	4803	35.0	1	12	209	366
BLANCONIA, SOUTH	BEE		5-22-48	5230	31.0	17	6,017	20,656	2,313,008
BLANCONIA, S.E. (FRIO 5300)	BEE		1-16-86	5302	41.5	1	457	1,621	7,821
BLOCK 630-L (5200)	CALHOUN		9-11-82	5218	22.8	1			305
BLOCK 630-L (CATAHOULA BAR)	CALHOUN		9-13-82	4600	20.5	1			173
BLOOMINGTON (4600)	VICTORIA		4-26-47	4600	23.0	69	138,592	114,401	31,583,174
FORMERLY CARRIED AS BLOOMINGTON FIELD.									
BLOOMINGTON (6100)	VICTORIA		2-01-52	6076	40.0	5	20,934	8,103	528,662
BLOOMINGTON (6300)	VICTORIA		8-15-57	6298	43.0	1	3,451	1,933	494,665
BLOOMINGTON (6530)	VICTORIA		7-21-65	6546	46.0	1	4,211	1,926	215,618
BLOOMINGTON (6540, N)	VICTORIA		11-16-79	6548	41.5	1	29,231	2,470	31,058
BLUE MOON (VICKSBURG)	BEE		8-16-86	4187	27.0	1	9	1,393	1,923
BOLLAND RANCH (PETTUS)	LIVE OAK		8-21-72	4525	45.0	4	7,916	16,858	533,501
BOLLAND RANCH (4450)	LIVE OAK		12-10-75	4457	45.0	1	12	1,991	58,237
BOMBA (YEGUA)	GOLIAD		1-15-62	4863	44.0	1			11,243
BOMER (3200 SAND)	LIVE OAK		7-11-58	3198	25.0	1	12	1,630	44,347
BONNIE VIEW	REFUGIO		10-08-44	4575	24.0	33	36,558	24,323	19,565,794
BONNIE VIEW (4200 D-1)	REFUGIO		8-17-65	4220	24.0	1			34,640
BONNIE VIEW (4550 STRINGER)	REFUGIO		5-04-77	4557	26.0	4	4,692	5,899	235,835
BONNIE VIEW (4700)	REFUGIO		4-10-83	4766	22.5	2	25,573	16,037	88,694
BONNIE VIEW (5400)	REFUGIO		5-04-81	5342	27.1	3			1,645
BONNIEVIEW (5500 STRAY)	REFUGIO		12-10-82	5538	47.7	1			17,920
BONNIE VIEW, S. (SEIFERT)	REFUGIO		7-16-86	6275	41.0	1			222
BONNIE VIEW, SOUTH (5300)	REFUGIO		1-01-83	5304	42.3	1	28,880	2,953	63,464
BONNIE VIEW, SOUTH (8000)	REFUGIO		10-26-87	8001	41.8	1	5,605	5,801	5,801
BONNIE VIEW, SOUTH (8030)	REFUGIO		6-07-85	8036	45.0	1	21,798	8,810	24,648
BONNIE VIEW, SOUTH (8550)	REFUGIO		5-15-87	8568	42.1	1	74,616	20,328	20,328
BONNIE VIEW, SE. (5400)	REFUGIO		1-31-86	5438	43.0	1	28,552	12,015	17,533
BOOTHE (YEGUA 5025)	DE WITT		7-17-83	5028	46.0	1	2,948	1,531	12,518
BORCHERS, NORTH (8000)	LAVACA		12-01-78	8018	27.0	2	98,340	39,212	470,503
BOYCE	GOLIAD		5-24-45	7638	34.0	4	5,112	13,466	2,305,543
BOYCE (MACKHANK)	GOLIAD		4-16-72	7766	32.5	6	2,688	31,617	421,709

RAILROAD COMMISSION OF TEXAS
OIL AND GAS DIVISION
CRUDE OIL AND CASINGHEAD GAS PRODUCTION BY FIELD, FOR 1987

RRC DISTRICT 2

FIELD NAME	COUNTY		DISCOVERY DATE	DEPTH (FEET)	GRAV API	PROD WELLS EOY	TOTAL 1987 PRODUCTION CASINGHEAD GAS (MCF)	CRUDE OIL (BBLS)	CUMULATIVE CRUDE OIL PRODUCTION TO 1-1-88 (BBLS)
BOYCE (WILCOX, 2ND MASSIVE)	GOLIAD		5-11-69	7750	33.0	1	9	276	23,623
BOYCE (4450 SAND)	GOLIAD		1955	4453	46.0	1	2,261	3,082	34,147
BRANDT	GOLIAD		8-26-47	7708	32.0	5	20,898	11,002	1,885,496
BRANDT (YEGUA 4700)	GOLIAD		8-18-55	4828	47.5	1	2,019	5,767	27,540
BRANDT, NORTH (LULING)	GOLIAD		8-22-62	7738	32.0	2	12	381	457,499
BRANDT, S. (COOK MT. 5200)	GOLIAD		11-01-77	5186	38.6	1			4,065
BROOK CREEK (5450)	LAVACA		10-23-86	5450	45.0	1	571	1,345	2,495
BROWN CHAPEL (WILCOX 5700)	LAVACA		3-19-85	5749	39.0	1	4,147	2,244	10,157
BUCHEL (AUSTIN)	DE WITT		3-25-84	13428	58.5	1			851
BUCKEYE KNOLL (HOCKLEY, LOWER)	LIVE OAK		1-31-58	3918	36.0	5	26,107	2,775	564,012
BUCKEYE KNOLL (HOCKLEY, UPPER)	LIVE OAK		1-19-58	3894	32.0	1	12	893	194,230
BUCKEYE KNOLL (PETTUS, LOWER B)	LIVE OAK		3-01-85	4542	47.0	1			9,915
BUCKEYE KNOLL (PETTUS, MIDDLE A)	LIVE OAK		3-01-86	4531	47.0	1	5,408	24	1,239
BUCKEYE KNOLL (YEGUA 4630)	LIVE OAK		12-30-85	4639	46.0	1	23,096	2,505	8,843
BUCKEYE KNOLL (YEGUA 5075)	LIVE OAK		11-16-87	5076	47.0	1	1,638	2,256	2,256
BUEHLER (CARRIZO)	KARNES		1-19-87	3337	26.0	4	12	26,488	26,488
BULLHEAD CREEK (4900)	BEE		5-28-85	4939	31.2	1			1,545
BURNELL (LULING)	KARNES	M	7-01-58	6778	36.0	30	35	18,892	6,276,445
SEPARATED FROM BURNELL FIELD 7-1-58.									
BURNELL (MASSIVE)	KARNES	M	7-01-58	6778	36.0	4	8,833	12,221	962,071
SEPARATED FROM BURNELL FIELD 7-1-58.									
BURNELL (REKLAW)	KARNES	M	6-10-56	6778	43.0	21	2,597	5,241	2,249,643
BURNELL (REKLAW, LOWER)	KARNES	M	6-02-57	6680	39.0	3	9	1,094	42,380
BURNELL (SLICK)	KARNES	M	7-01-58	6778	36.0	9	6,681	4,448	1,394,624
SEPARATED FROM BURNELL FIELD 7-1-58.									
BURNELL, SOUTH	KARNES	M	7-25-37	3675	47.0	3			1,601,255
C. A. WINN (YEGUA 5320)	LIVE OAK	M	5-30-59	5318	46.0	1	12	748	66,742
C. A. WINN, EAST (PETTUS, UPPER)	LIVE OAK		1-20-62	4960	45.0	1	2,035	1,404	95,428
C. A. WINN, E. (PETTUS, UP. 2ND)	LIVE OAK		4-07-73	4918	37.0	1			357
C. A. WINN, E.(PETTUS,UPPER 3RD)	LIVE OAK		4-07-73	4924	37.0	1			8,882
C. A. WINN, EAST (4300)	LIVE OAK		8-15-60	4387	33.0	5			438,805
C. A. WINN, NE. (HOCKLEY 4300)	LIVE OAK		12-24-62	4273	38.0	3			122,565
C. HUNTER (8300)	KARNES		5-19-86	8405	38.0	1	12	8,891	12,741
CABEZA CREEK (PETTUS, S.)	GOLIAD		5-27-77	4389	46.0	2			5,184
CABEZA CREEK (SLICK)	GOLIAD		11-26-44	7571	40.0	10	122,041	18,508	7,561,655
TRANS. FROM CABEZA CREEK FLD., FEB. 1947.									
CABEZA CREEK (WESER, N.)	GOLIAD		12-01-74	4908	46.0	1	26,225	1,248	55,441
CABEZA CREEK (YEGUA)	GOLIAD		12-17-62	4663	47.0	4			109,986
CABEZA CREEK, E. (YEGUA 4600)	GOLIAD		7-05-55	4595	44.0	1			50,467
CABEZA CREEK, SOUTH	GOLIAD		9-18-45	8288	28.0	1	556	6,813	936,145
CABEZA CREEK, S. (COOK MT 5300)	GOLIAD		4-12-68	5302	49.0	3	1,126	301	96,710
CABEZA CREEK, S. (YEGUA UP.)	GOLIAD		4-04-76	4769	47.0	1	4,085	1,077	18,182
CABEZA CREEK, S. (YEGUA 4747)	GOLIAD		5-13-65	4751	42.0	4	57,299	5,514	83,392
CAESAR	BEE	M	6-21934	3079	25.0	2	1,148	1,901	1,291,590
CAESAR, N. (PETTUS)	BEE		8-14-87	3209	28.5	1	5	2,507	2,507
CAESAR, SOUTH (LULING)	BEE		11-01-63	5604	42.0	11	1,705	6,081	1,021,067
SUBDIVIDED FROM CAESAR, SOUTH, 11-1-63.									
CAESAR, SOUTH (MASSIVE #2)	BEE		7-29-79	7088	39.0	1	41,528	1,288	12,843
CAESAR, SOUTH (QUEEN CITY)	BEE		2-03-79	5575	44.6	1	29	2,078	18,047
CAESAR, SOUTH (SLICK)	BEE		11-01-63	5604	42.0	5	41	3,495	195,776
SUBDIVIDED FROM CAESAR, SOUTH, 11-1-63.									
CALLIHAN (KELCH)	DE WITT		7-10-84	8862	41.0	1	64,985	15,823	15,823
CARANCAHUA BAY,N.(STRAY SD.7500)	JACKSON		4-01-85	7509	40.0	1	38,883	807	3,224
CARANCAHUA BAY, N. (7600)	JACKSON		3-06-73	7581	40.2	1	6	387	44,318
CARANCAHUA CREEK (TM A LO)	JACKSON		6-26-68	9597	49.0	1	9,868	9,441	816,638
CARACAHUA CREEK (TM A LO FB-E)	JACKSON		6-07-75	9627	46.2	2	24,245	6,012	161,279
CARANCAHUA CREEK (TM B LO)	JACKSON		3-01-68	9657	53.0	3			1,039,642
CARANCAHUA CREEK (TM B LO FB-C)	JACKSON		7-21-68	9637	49.0	1			141,268
CARANCAHUA CREEK (TM C LO)	JACKSON		4-29-68	9699	49.0	2	9,312	5,769	171,011
CARANCAHUA CREEK (TM 9300)	JACKSON		6-26-68	9306	49.0	2	108	1,330	26,098
CECILY (YEGUA 4950)	DE WITT		4-15-85	4952	44.1	1	24,050	17,446	39,612
CHARLIE DAUBERT, N. (ORSAK 9250)	LAVACA		1-16-75	9275	51.6	1	3,750	1,444	29,786
CHOATE (SLICK SAND)	KARNES		10-18-55	6864	35.0	1	120	702	100,889
CHOATE, SE. (YEGUA 3750)	KARNES		12-21-77	3763	46.0	1	12	1,013	9,401
CHRISTMAS (LULING)	DE WITT		9-12-79	7348	41.1	1	6	1,876	1,876
CIRCLE -A- (4800)	GOLIAD		5-06-85	4797	31.8	2	68,852	20,394	84,124
CIRCLE -A- (4880)	GOLIAD		4-29-79	4925	31.0	5	53,003	23,159	108,105
CIRCLE -A- (4910)	GOLIAD		6-24-85	4921	32.2	1	19,921	9,777	33,081
CIRCLE -A- (5350 FRIO)	GOLIAD		2-01-63	5354	33.0	3	2,390	8,120	693,212
CIRCLE -A-, NORTH (FRIO 4950)	GOLIAD		1-05-74	4946	31.0	1			9,103
CIRCLE -B- (5000)	GOLIAD		4-25-83	4977	42.5	10	169,258	49,961	347,832
CLAIRE (HOCKLEY 1ST)	LIVE OAK		7-23-56	4440	40.0	1	1,200	1,444	84,174
CLAREVILLE (HOCKLEY 4500)	BEE		4-25-58	4492	43.0	7	1,178	742	26,576
CLAYTON (MACKHANK 6825)	LIVE OAK		3-02-85	6826	44.2	1	36,041	1,231	6,287
CLAYTON (QUEEN CITY)	LIVE OAK	M	1-09-54	5119	44.0	2	1,472	9,306	671,342
CLAYTON (QUEEN CITY -A-)	LIVE OAK	M	4-17-59	4947	39.0	2	197	4,342	96,942
DIV. FROM CLAYTON /QUEEN CITY -D-/ 5-1-59.									
CLAYTON (QUEEN CITY -B-)	LIVE OAK	M	5-07-57	5039	40.0	17	79,853	23,940	3,057,747
CLAYTON (QUEEN CITY -D-)	LIVE OAK	M	4-07-59	5122	40.0	1			127,516
CLAYTON (SLICK 6500)	LIVE OAK	M	4-22-65	6531	36.0	7	2,851	2,588	1,047,673
CLAYTON (SLICK 6530)	LIVE OAK		11-25-74	6535	37.0	1	124	151	25,981
CLAYTON (WILCOX 6875)	LIVE OAK		10-18-75	6878	42.0	1	9,108	4,496	167,771
CLAYTON (WILCOX 7250)	LIVE OAK		7-11-77	6996	45.3	1	27,446	6,370	55,013
CLAYTON, NE. (QUEEN CITY -A-)	LIVE OAK		9-24-66	4995	36.0	6	1,526	4,180	403,847
CLAYTON, NE. (QUEEN CITY -B-)	LIVE OAK		5-23-66	5102	40.0	8	2,405	2,149	887,616
COLETTO CREEK	VICTORIA		2-21933	2776	21.0	2			8,698,637
COLETTO CREEK (2300)	VICTORIA		11-28-75	2310	21.0	3	12	10,180	168,112
COLETTO CREEK (2600)	VICTORIA		3-03-80	2568	39.0	1			4,506
COLETTO CREEK (2760)	VICTORIA		9-28-80	2803	21.1	1	1,620	1,208	41,580
COLETTO CREEK (2800)	VICTORIA		1933	2840	21.0	39	114,465	149,385	4,566,732
TRANS. FROM COLETTO CREEK EFF. 11-1-68.									
COLETTO CREEK (4300)	VICTORIA		1-01-51	4300	24.0	1	12	3,729	434,615
SEPARATED FROM COLETTO CR., 1-1-51.									
COLETTO CREEK (4360)	VICTORIA		7-19-85	4370	34.0	1	2,530	21,015	38,296
COLETTO CREEK (4700)	VICTORIA		1933	4700	21.0	6			363,871
COLETTO CREEK, EAST (2900)	VICTORIA		11-07-80	2946	22.2	8	262	45,917	172,588
COLETTO CREEK, SOUTH	VICTORIA		11-21-47	4350	24.0	3	950	6,332	1,990,695
COLETTO CREEK, SOUTH(3100 GRETA)	VICTORIA		6-25-64	3004	23.0	1	4,037	5,116	5,116

RRC DISTRICT 2

FIELD NAME	COUNTY		DISCOVERY DATE	DEPTH (FEET)	GRAV API	PROD WELLS EOY	TOTAL 1987 PRODUCTION CASINGHEAD GAS (MCF)	CRUDE OIL (BBLS)	CUMULATIVE CRUDE OIL PRODUCTION TO 1-1-88 (BBLS)
COLETTO CREEK, S. (3900)	VICTORIA		1-21-72	3876	29.0	1			29,217
COLETTO CREEK, S. (4865)	VICTORIA		9-04-80	4874	27.6	1	13,145	5,067	68,719
COLETTO CREEK, S. (4920)	VICTORIA		3-09-87	4922	33.0	1	10	24,241	24,241
COLLIER	JACKSON		11-15-42	2430	24.0	4	1,724	4,217	999,228
COLOGNE (4000)	VICTORIA		7-14-54	4038	29.0	1	16,880	285	285
COLOGNE (4570 OIL)	VICTORIA		11-05-83	4578	28.0	2	115,374	5,856	43,017
COLOGNE (4600)	VICTORIA		1-08-67	4632	25.5	1			65,655
COLOGNE (4700 OIL)	VICTORIA		9-02-80	4706	23.8	1	21,693	5,089	6,112
COLOGNE (4800 OIL)	VICTORIA		5-06-81	4790	27.0	2	23,504	4,276	73,829
CORDELE (M-2)	JACKSON		12-01-66	2755	21.0	20	15,410	22,284	1,817,588
CORDELE (M-2U)	JACKSON		12-01-66	2755	21.0	1			11,632
SUBDIVIDED FROM CORDELE FLD. 12-1-66									
CORDELE (M-3)	JACKSON		12-01-66	2755	21.0	9	6,555	13,595	1,260,764
CORDELE, S. (CATAHOULA)	JACKSON		1-13-75	3088	26.1	2			20,065
CORDELE, SE. (-A- SAND)	JACKSON		7-12-59	2650	21.0	1	177	789	93,387
CORDELE, SE. (C-2 SAND)	JACKSON		4-10-59	2648	22.0		1	14	213,154
CORDELE, SE. (C-3 SAND)	JACKSON		9-28-58	2680	22.0	1	518	1,549	847,193
CORDELE, SE. (2700 SAND)	JACKSON		7-24-54	2740	21.0	6	280	740	589,227
CORDELE, W. (OAKVILLE)	JACKSON		11-20-58	2748	22.0	4	214	575	204,910
CORDELE, W. (SEG A 2800 SD.)	JACKSON		3-18-51	2800	21.0	6	21,935	5,766	758,941
FORMERLY IN CORDELE /2800 SD/. FORMERLY NAMED CORDELE /2800 SD. SEG. -A-/, CHG. 7-23-53.									
CORDELE, W. (SEG B 2800 SD.)	JACKSON		11-17-50	2800	21.0	1	3,255	5,091	38,568
FORMERLY IN CORDELE /2800 SD./. FORMERLY NAMED CORDELE /2800 SD. SEG. -B-/, CHG. 7-23-53.									
CORDELE, W. (SEG F YAUSSI SD.)	JACKSON		6-02-53	2730	21.0	1	91	1,906	138,066
CORDELE, W. (3140 SAND)	JACKSON		11-03-50	3140	21.0	2	1,509	579	303,293
FORMERLY NAMED CORDELE /3140 SD./, CHG. 7-23-53.									
COSDEN, WEST	BEE		12-22-42	7100	44.0	6	469	6,425	2,135,488
COSDEN, W. (HOCKLEY LOWER)	BEE		5-29-55	3594	47.0	2	21	362	682,389
COSDEN, W. (HOCKLEY LOWER B)	BEE		10-12-55	3618	44.0	1	240	488	48,082
COSDEN, W. (HOCKLEY UPPER)	BEE		9-07-54	3398	35.0	1	580	1,030	251,387
COSDEN, W. (HOCKLEY 3550)	BEE		6-28-55	3550	39.0	1			278,828
COSDEN, WEST (WILCOX 8100)	BEE		7-01-75	8106	53.1	1	259	117	3,202
COSDEN, W. (3050 SAND)	BEE		9-09-55	3054	35.0	6	1,658	1,662	105,779
COTTONWOOD CREEK, SOUTH	DE WITT		11-17-50	7647	35.0	24	70,267	51,599	10,984,170
COTTONWOOD CREEK, S. (YEGUA 4500	DE WITT		6-11-77	4526	44.6	5	14,725	15,383	194,247
COTTONWOOD CREEK, S. (YEGUA 4600	DE WITT		7-23-79	4583	41.5	1	1,176	5,234	22,653
COTTONWOOD CREEK, S.(YEGUA 4800)	DE WITT		7-30-56	4815	44.0	14	5,901	7,925	282,805
COTTONWOOD CREEK, S. (YEGUA 4900	DE WITT		10-09-79	4917	47.0	1			1,439
COTTONWOOD CREEK, S. (YEGUA 4970	DE WITT		1-01-84	4973	45.5	1	3,751	1,343	6,167
COY CITY (CARRIZO 4740)	KARNES		8-20-85	4748	38.0	1	6	341	4,209
CRASS (SINTON)	REFUGIO		4-12-85	5103	38.0	1	11	5,838	20,743
CRASS (5500)	REFUGIO		8-26-83	5508	42.0	4	71,024	101,436	335,768
DAHL (SLICK SAND)	BEE		7-26-53	6675	40.0	1	12	646	131,434
DALLAS HUSKY (VICKSBURG)	GOLIAD	M	3-11-57	4738	45.0	1	7,390	1,014	5,077
DALLAS HUSKY (YEGUA)	GOLIAD		8-24-53	4733	46.0	1	3	72	20,504
DEVIL'S RUN (5250)	REFUGIO		6-12-81	5254	33.0	1			242,584
DEVILS RUN (5970 FRIO)	REFUGIO		6-11-83	5973	40.0	3	9,365	21,499	208,399
DEVILS RUN (6050 FRIO)	REFUGIO		6-20-84	6044	35.6	1	787	2,394	2,623
DEVIL'S RUN (6600)	REFUGIO		3-21-82	6596	34.5	1	1,695	3,889	259,217
DINERO, WEST (HOCKLEY)	LIVE OAK		6-17-61	4377	49.0	7	39,912	18,311	474,961
DINERO, WEST (HOCKLEY FB-B)	LIVE OAK		5-11-65	4398	44.0	1	12	1,392	96,199
DINERO, W (HOCKLEY 4435 FB-C)	LIVE OAK		8-23-66	4445	40.0	1			7,667
DINERO, WEST (PETTUS)	LIVE OAK		5-31-61	5124	48.0	2	16,713	6,093	158,216
DINERO, WEST (YEGUA)	LIVE OAK		6-12-81	5315	44.0	2	24	11,383	47,763
DIRKS	BEE		1934	3925	45.0	32	2,178	12,286	8,881,274
DIRKS (HOCKLEY 2700)	BEE		1-01-62	2684	29.0	2			32,288
DIRKS (HOCKLEY 3300)	BEE		2-24-82	3218	38.0	1			9,448
DOEHRMANN, N. (MASSIVE 1ST)	DE WITT		12-04-62	8162	32.0	2	73	1,136	367,912
DRY GULCH	VICTORIA		11-24-81	5623	34.4	1	7	598	15,290
DRY GULCH (5560)	VICTORIA		8-01-84	5569	47.0		3,624		7,496
DUDLEY CAMPBELL (FRIO)	REFUGIO		3-28-86	6017	36.0	1	50,680	365	4,098
DUNN (LULING-WILCOX)	LIVE OAK		3-19-67	8387	25.6	1			17,605
DUNWOLTERS (PETTUS SAND)	KARNES		12-11-55	3970	46.0	1	12	249	321,448
DUNWOLTERS (SEG. C PETTUS SD.)	KARNES		3-30-56	3956	48.0	3	12	232	218,111
DUNWOLTERS (SEG. D)	KARNES		8-14-56	3876	47.0	5	158	4,043	405,220
EDNA, SOUTH (5230)	JACKSON		3-11-83	5232	29.1	1	12	8,533	58,941
EL TORO (FRIO 5960)	JACKSON		7-10-63	5970	42.0	1	12	432	32,111
EL TORO, SOUTH (5600)	JACKSON		2-08-60	5624	41.0	2	6,200	5,417	807,423
EL TORO, SW. (6100)	JACKSON		8-14-80	6098	44.0	2	6	774	92,345
EL TORO, SW. (6500)	JACKSON		12-18-70	6507	43.6	7	23,377	14,607	1,330,239
EL TORO, S.W. (6506)	JACKSON		9-25-81	6506	42.0	1			1,204
EL TORO, SW. (6700)	JACKSON		2-27-71	6713	43.7	5	6,549	4,137	201,091
EL TORO, SW. (6720 STRAY)	JACKSON		1-23-73	6720	44.0	2	1	77	310,530
ELLA BORROUM (SLICK)	BEE		11-06-62	6642	43.0	3	9,326	7,346	347,465
ELMS (PETTUS)	LIVE OAK		3-04-67	3111	26.4	2			29,641
ELOISE (ANDERSON)	VICTORIA		5-07-65	5856	43.1	1			35,589
ELOISE (DEPRESSION)	VICTORIA		7-15-86	6638	44.8	1	3,118	2,536	6,678
ELOISE (GATTI 5820)	VICTORIA		4-03-67	5828	45.0	1			26,491
ELOISE (GUS 6570)	VICTORIA		1-19-65	6574	44.0	2	12	6,037	287,467
ELOISE, SE. (KNOTT 5640)	VICTORIA		6-02-84	5643	36.0	1	2,460	15,930	58,460
ELOISE, SE. (PETERSON 5840)	VICTORIA		3-22-86	5837	52.0	1	161	1,074	1,074
ELOISE, SE. (5500)	VICTORIA		4-23-75	5501	25.0	1	12	2,023	42,575
ELOISE, W. (PETERSON)	VICTORIA		2-20-68	6184	43.0	1			2,617
ELOISE, W. (REYES 6200)	VICTORIA		11-23-67	6208	41.9	2	12	3,141	140,578
EMILY K. CAMPBELL (FRIO 6170)	VICTORIA		7-30-71	6174	43.6	1			1,107
EMILY K. CAMPBELL (5800)	VICTORIA		10-07-72	5814	32.0	2	9	1,505	143,661
ENCINO, NW (6360)	REFUGIO		3-31-79	6375	37.0	2	11	3,227	72,754
ENKE (WILCOX)	GOLIAD		9-07-84	8360	35.0	1			764
ESPERANZA (WILCOX 7800)	LAVACA		11-11-75	7875	34.0	1	30	1,280	54,581
EVANS (5400 YEGUA)	LAVACA		9-23-83	5396	42.7	2			9,087
EVANS (7815)	LAVACA		7-02-83	7826	31.1	5	49,111	14,319	203,626
FAGAN	REFUGIO		1940	5895	29.0	1			266,542
FAGAN (6000)	REFUGIO		4-22-71	6025	38.5	1	620	1,166	8,784
FAGAN (7950)	REFUGIO		4-02-79	7969	43.0	1	766	534	1,342
FALLS CITY	KARNES		12-19-44	6050	46.0	7			25,400,385
FALLS CITY (AUSTIN CHALK)	KARNES		11-18-61	10256	40.0	1			76,842
FALLS CITY (LBAR)	KARNES		1-01-77	4670	46.0	6	739	5,742	117,299
FALLS CITY (UBAR)	KARNES		1-01-77	4605	46.0	5			61,534

RAILROAD COMMISSION OF TEXAS
OIL AND GAS DIVISION
CRUDE OIL AND CASINGHEAD GAS PRODUCTION BY FIELD, FOR 1987

RRC DISTRICT 2

FIELD NAME	COUNTY		DISCOVERY DATE	DEPTH (FEET)	GRAV API	PROD WELLS EOY	TOTAL 1987 PRODUCTION CASINGHEAD GAS (MCF)	CRUDE OIL (BBLS)	CUMULATIVE CRUDE OIL PRODUCTION TO 1-1-88 (BBLS)
FALLS CITY (BRAN)	KARNES		1-01-77	5076	46.0	2			34,613
FALLS CITY (LFA)	KARNES		1-01-77	4975	46.0	4	201	4,567	148,551
FALLS CITY (UFA)	KARNES		1-01-77	4950	46.0	2	161	1,330	135,753
FALLS CITY (LMA)	KARNES		1-01-77	5950	46.0	4	1,145	8,688	183,422
FALLS CITY (LMAUM)	KARNES		1-01-77	5962	46.0	3			20,332
FALLS CITY (MMA)	KARNES		1-01-77	5888	46.0	5	2,449	17,268	207,945
FALLS CITY (UMA)	KARNES		1-01-77	5792	46.0	4	2,778	18,040	557,581
FALLS CITY (MAG)	KARNES		1-01-81	4860	41.5	1	225	2,680	29,331
FALLS CITY (MAGUGLIN UPPER)	KARNES		3-01-84	4791	40.0	1			24,766
FALLS CITY (POTH A)	KARNES		10-05-84	6408	34.7	1	1,935	7,657	28,863
FALLS CITY (UOL)	KARNES		1-01-77	5295	46.0	3	3,078	24,699	206,356
FALLS CITY (LMOC)	KARNES		1-01-77	5165	46.0	6	1,181	8,279	198,066
FALLS CITY (UMOC)	KARNES		1-01-77	5084	46.0	3	168	3,951	42,659
FALLS CITY (LPA)	KARNES		1-01-77	6076	46.0	14	10,070	47,280	420,473
FALLS CITY (UPA)	KARNES		3-25-79	5982	36.0	1			4,261
FALLS CITY (S)	KARNES		1-01-77	4902	46.0	9	847	11,487	116,512
FALLS CITY (S3)	KARNES		1-01-77	4940	46.0	5			55,364
FALLS CITY (4400)	KARNES		2-22-77	4394	42.0	2			11,554
FALLS CITY (4460)	KARNES		1-18-77	4494	43.0	1			16,647
FASHING, EAST (3950)	KARNES		2-11953	3939	31.0	1			362
FIVE OAKS (3150)	BEE		12-12-61	3132	39.0	3	132	1,536	13,176
FLYING -M- (5300)	VICTORIA		12-08-66	5806	42.8	1			16,365
FOESTER (SINTON 6560)	CALHOUN		7-11-86	6570	42.6	1	4,732	2,713	7,117
FORT MERRILL	LIVE OAK		1-04-49	4542	47.0	4	48,175	21,256	216,335
OIL PRODUCED PRIOR TO ASSIGNMENT OF ALLOWABLE									
FORT MERRILL (YEGUA)	LIVE OAK		11-08-86	4701	48.0	1	1,816	6,807	9,394
FORT MERRILL, N. (PETTUS A)	LIVE OAK		4-25-84	4378	51.4	1	8,803	1,849	11,811
FORTITUDE (3500)	BEE		9-18-60	3492	37.0	1	12	295	42,482
FRANCITAS	JACKSON		10-30-38	7969	51.0	2			3,830,441
BROUGHTON & MIDDLE KOPNICKY SANDS SEPARATED 8-1-66									
FRANCITAS (-A- SAND)	JACKSON		1-18-61	7087	42.6	4	148	1,787	746,766
FRANCITAS (BROUGHTON)	JACKSON		10-03-38	7395	51.0	4			472,594
SEPERATED FROM FRANCITAS FLD. 8-1-66									
FRANCITAS (FRIO 7000)	JACKSON		9-11-63	7006	46.0	5	10	1,104	344,510
FRANCITAS (FRIO 7030)	JACKSON		2-13-66	7037	48.0	4			365,404
FRANCITAS (FRIO 7160)	JACKSON		2-12-66	7163	50.0	2			119,914
FRANCITAS (FRIO 8060)	JACKSON		2-26-65	8067	45.0	1			270,132
FRANCITAS (FRIO 8250)	JACKSON		4-22-63	8265	40.0	4			1,622,881
FRANCITAS (K)	JACKSON		6-02-66	7941	43.0	1			219,698
FRANCITAS (KOPNICKY MIDDLE)	JACKSON		10-30-38	7954	51.0	3			368,887
TRANS. FROM FRANCITAS FLD. 8-1-66									
FRANCITAS (7360)	JACKSON		10-24-75	7368	46.0	1	10	1,928	24,809
FRANCITAS, NORTH	JACKSON		3-16-51	8550	48.0	5	5,521	3,745	13,123,200
FRANCITAS, NW. (FRIO-3)	JACKSON		1-31-63	7156	47.0	1	12	60	28,388
FRANCITAS, SOUTH (F-18)	JACKSON	M	9-24-60	8717	37.0	3	1,579	1,731	101,187
FRANCITAS, SOUTH (9,440)	JACKSON	M	6-15-67	9436	38.0	1	637	545	121,126
FRIENDSHIP CHURCH (HOCKLEY)	BEE		12-04-73	3611	39.7	5	38,217	1,200	95,822
GABRYSCH (5600)	JACKSON		3-10-84	5618	37.0	1	10	1,181	20,598
GABRYSCH (6290)	JACKSON		12-25-59	6291	38.0	1			72,603
GABRYSCH (6300)	JACKSON		9-18-58	6315	35.0	8	6,857	43,765	1,807,978
GAFFNEY, S.E. (6100)	VICTORIA		3-09-84	6120	38.3	1	18,805	33,128	103,392
GAFFNEY, SW (5265)	GOLIAD		2-25-80	5274	33.0	1	8,772	329	6,794
GAFFNEY, SW. (5300)	GOLIAD	M	8-27-77	5336	30.3	2	24	13,711	270,923
GANADO	JACKSON		4-10-37	5808	27.0	21	48,022	10,720	3,647,842
GANADO (F- 2)	JACKSON		12-27-69	5158	26.0	1			242,077
GANADO (F- 2-C)	JACKSON		9-08-65	5350	30.0	1			32,626
GANADO (F- 3)	JACKSON		12-01-62	5449	26.0	4	15,633	4,305	76,224
GANADO (F- 3 SEG 2)	JACKSON		8-06-65	5408	28.0	1			19,871
GANADO (F- 3-A LOWER)	JACKSON		11-18-66	5397	30.0	1	10,431	1,740	27,154
GANADO (F- 3-B)	JACKSON		12-03-69	5408	25.4	2			15,335
GANADO (F- 3-C)	JACKSON		1-02-66	5421	27.0	4	10,506	642	148,117
GANADO (F- 3-D)	JACKSON		5-03-68	5449	26.0	2			47,827
GANADO (F- 3-E)	JACKSON		6-14-68	5452	27.0	4	700	1,973	555,124
GANADO (F- 3-F)	JACKSON		4-18-66	5467	26.0	1			17,087
GANADO (F- 3-H UPPER)	JACKSON		5-27-69	5570	31.0	1			29,054
GANADO (F- 4-A)	JACKSON		12-29-64	5803	43.0	5			305,311
GANADO (F-4-A STRINGER)	JACKSON		8-01-80	5803	39.0	1	16,605	17,243	132,484
GANADO (F- 7-A SEG 2)	JACKSON		5-26-70	6474	37.5	1			153,263
GANADO (F- 8-D)	JACKSON		5-17-66	6694	43.0	1	37,232	2,598	85,029
GANADO (F-16)	JACKSON		12-16-84	7153	36.0	1	1,056	100	100
GANADO (F-17)	JACKSON		11-13-64	7273	44.0	2	8,623	1,368	531,116
GANADO (F-17 SEG NW)	JACKSON		7-01-65	7274	45.0	1			254,964
GANADO (FRIO 5-C-1)	JACKSON		3-09-64	6107	37.0	1	197	85	18,873
GANADO (FRIO 6-A)	JACKSON		4-07-60	6312	38.0	3			489,719
GANADO (FRIO 7-A)	JACKSON		1-11-67	6514	32.4	2	14,634	8,789	74,512
GANADO (FRIO 8-A)	JACKSON		1-27-76	6610	41.0	1	58,675	1,491	68,712
GANADO (MARG. 2)	JACKSON		12-30-61	5064	29.0	1			88,571
GANADO (MARG. 3)	JACKSON		3-25-61	5067	26.0	2	1,810	472	410,607
FORMERLY CARRIED AS GANADO /MARG./ NAME CHG. EFF. 2-1-62.									
GANADO (V-4)	JACKSON		3-30-81	7745	43.5	1	7,482	7,810	100,763
GANADO (5400)	JACKSON		8-05-60	5404	29.0	1			148,523
GANADO (6450)	JACKSON		11-02-87	6441	41.0	1	3	705	705
GANADO, DEEP	JACKSON		2-27-40	6483	35.0	3	12,041	1,226	9,070,039
GANADO, DEEP (HANNA ROSS)	JACKSON		8-01-63	6483	35.0	7	26,983	16,051	818,903
DIVIDED FROM GANADO /DEEP/, EFF. 8-1-63.									
GANADO, DEEP (HULTQUIST)	JACKSON		8-01-63	6483	35.0	11	3,654	15,660	2,570,998
DIVIDED FROM GANADO /DEEP/, EFF. 8-1-63.									
GANADO, DEEP (LOWER 6650)	JACKSON		8-01-63	6650	35.0	2			1,769,598
DIVIDED FROM GANADO /DEEP/, EFF. 8-1-63.									
GANADO, EAST (CIHAL SAND)	JACKSON		5-08-55	6480	43.0	1			18,191
GANADO, EAST (FRIO LOWER)	JACKSON		4-25-52	6467	44.0	1	12	3,142	191,230
GANADO, WEST	JACKSON		12-23-40	4730	24.0	5	581	4,633	11,604,400
SUBDIVIDED 11-1-63, GANADO, W. /4700 ZONE/ & /5400 ZONE/. OTHER ZONES MULTI. RES. FIELD.									
GANADO, WEST (CHARLES SAND)	JACKSON		12-01-71	4752	24.0	8	603	10,237	445,197
TRANSFERRED FROM GANADO, W. /4700/ 12-1-71									
GANADO, WEST (4700 ZONE)	JACKSON		11-01-63	4730	24.0	60	136,539	397,018	16,389,434
GANADO, WEST (5300)	JACKSON		7-21-65	5307	23.6	1			106,681
GANADO, WEST (5400 ZONE)	JACKSON		11-01-63	5400	24.0	2	7,390	11,586	386,833

RRC DISTRICT 2

FIELD NAME	COUNTY		DISCOVERY DATE	DEPTH (FEET)	GRAV API	PROD WELLS EOY	TOTAL 1987 PRODUCTION CASINGHEAD GAS (MCF)	CRUDE OIL (BBLS)	CUMULATIVE CRUDE OIL PRODUCTION TO 1-1-88 (BBLS)
SUBDIVIDED FROM GANADO, WEST, 11-1-63.									
GANADO, WEST (5500)	JACKSON		6-15-63	5578	26.0	3	9,777	25,371	223,781
GANADO, WEST (5900)	JACKSON		3-01-64	5901	30.0	1	3,736	1,600	85,383
GANADO, WEST (6000)	JACKSON		7-11-62	6004	31.0	4	2,768	50,951	749,536
GANADO, WEST (6000, LO.)	JACKSON		4-06-65	5969	32.0	1	862	599	307,038
GANADO, WEST (6300-B)	JACKSON		2-08-62	6315	36.0	2	30,908	8,468	86,184
GANSOW (WILCOX UPPER)	DE WITT		5-10-79	7302	60.0	1	3,166	2,286	114,498
GARCITAS CREEK, N. (FRIO 4270)	VICTORIA		7-21-86	4278	30.5	1		159	1,130
GEODOMINION (FRIO 6000)	REFUGIO		12-09-85	5996	33.1	1	7	1,446	8,250
GILLETTE, S.W.	KARNES		4-12-86	6097	46.0	1	440	1,536	2,902
GOAT CREEK (MACKHANK)	GOLIAD		3-18-85	7693	52.4	1	20,579	26	338
GOEBEL, NORTH	LIVE OAK		6-15-49	6576	43.0	1			37,279
GOHMERT (WILCOX)	DE WITT		7-12-82	7800	40.4	2	776	3,378	17,046
GOREE	BEE		9-08-49	7188	40.0	3	1,045	1,558	384,636
GOTTSCHALT	GOLIAD		5-17-48	7676	35.0	1	2,494	1,946	1,266,359
GOTTSCHALT, N. E.	GOLIAD		1-04-86	7652	37.2	1			5,474
GOWITT (WILCOX 7700)	GOLIAD	M	3-02-82	7636	39.6	1	451	947	10,120
GRANT RANCH (HOCKLEY)	LIVE OAK	M	7-11-84	3919	29.1	1	390	3,111	29,840
GRANT RANCH (4430)	LIVE OAK		11-01-82	4436	39.0	2	1,149	2,046	18,328
GRASS ISLAND (FARWELL -A-)	CALHOUN		1-23-81	4294	28.1	3	15,935	120,864	1,009,970
GRASS ISLAND (FARWELL -M-)	CALHOUN		4-27-79	4940	25.8	3	6,918	6,660	287,314
GRASS ISLAND (MATAGORDA -A-)	CALHOUN		4-06-81	5337	26.1	3	25,507	6,116	93,050
GRASS ISLAND (4220)	CALHOUN		7-01-83	4226	25.0	1	8,386	14,595	35,556
GRASS ISLAND (4870)	CALHOUN		12-23-81	4866	25.4	1	18,751	29,049	62,927
GRASS ISLAND, E. (FARWELL Q)	CALHOUN		8-01-86	5212	25.5	1	12,160	25,646	39,918
GREEN	KARNES		5-19-44	6537	37.0	2	300	1,250	925,402
GREEN LAKE	CALHOUN		5-03-47	5980	36.0	1			113,794
GRETA (L-16)	REFUGIO		1-01-81	2765	25.0	1			0
GRETA (MASSIVE CATAHOULA)	REFUGIO		10-23-56	3575	27.0	2	1,012	3,350	721,243
GRETA (O-6)	REFUGIO		6-12-78	3254	21.5	1			30,078
GRETA (3500)	REFUGIO		6-28-55	3485	26.0	6	13,288	19,982	641,083
GRETA (4400)	REFUGIO	M	5-22-63	4400	24.0	174	766,059	714,895	50,832,028
CARRIED AS GRETA FLD. 6-1-66									
GRETA, DEEP (5360)	REFUGIO		8-10-63	5363	34.0	1	1,785	404	404
FORMERLY CARRIED AS GRETA /5360/									
GRETA, DEEP (5400)	REFUGIO		12-15-65	5406	36.7	1	14,685	6,461	47,187
GRETA, DEEP (5430)	REFUGIO		12-14-65	5438	36.7	1			122,235
GRETA, DEEP (5600)	REFUGIO		6-01-66	5621	39.0	1			160,097
SUBDIVIDED FROM GRETA /DEEP/ EFF 6-1-66									
GRETA, DEEP (5620)	REFUGIO		6-01-66	5638	39.0	3	11,548	22,360	1,310,979
SUBDIVIDED FROM GRETA /DEEP/ EFF 6-1-66									
GRETA, DEEP (5660)	REFUGIO		6-01-66	5677	39.0	3	20,216	7,823	444,160
SUBDIVIDED FROM GRETA /DEEP/ 6-1-66.									
GRETA, DEEP (5700)	REFUGIO		11-19-65	5716	38.5	1			236,536
GRETA, DEEP (5800)	REFUGIO		6-01-66	5809	39.0	5	17,175	8,679	924,183
SUBDIVIDED FROM GRETA /DEEP/ 6-1-66.									
GRETA, DEEP (5850)	REFUGIO		12-10-76	5902	39.0	2	16,727	21,629	411,404
GRETA, DEEP (5900)	REFUGIO		6-01-66	5972	39.0	5	2	42	2,379,795
SUBDIVIDED FROM GRETA /DEEP/ 6-1-66.									
H. C. KOONTZ (6490)	VICTORIA		2-19-86	6490	38.0	1	384	2,024	4,163
HALLETTSVILLE (BURNS 9600)	LAVACA		5-01-86	9665	45.0	5	505,784	77,834	155,524
OPTIONAL 40 ACRES WITH 2100 MAX. DIAGONAL.									
HALLETTSVILLE (BURNS 9800)	LAVACA		9-01-84	9835	45.0	3	222,418	30,297	397,758
HALLETTSVILLE (C-8 SAND)	LAVACA		11-07-56	7921	41.0	1	8,661	2,503	7,544
HALLETTSVILLE (7400 SAND)	LAVACA		10-27-59	7417	41.0	1			61,672
HALLETTSVILLE (9460)	LAVACA		2-10-82	9481	51.0	2	24,717	2,672	28,679
HALLETTSVILLE (10,150)	LAVACA		3-09-80	10139	46.0	1	36,400	3,203	21,458
HALLETTSVILLE, SOUTH (9700)	LAVACA		3-01-85	9732	31.2	1	91,114	1,276	7,348
HARMON	JACKSON		4-29-42	5360	39.0	4	979	2,116	2,828,941
HARMON, EAST (6600)	JACKSON		3-14-85	6602	39.6	1			4,685
HARMON, S. (6230)	JACKSON		10-29-84	6233	37.0	3	24	4,826	23,521
HARREL (SLICK)	GOLIAD		10-24-78	7598	33.5	1	71,891	780	12,788
HEALEY (4720)	BEE		7-27-82	4724	49.4	1	18,701	5,526	47,210
HEARD RANCH (4300)	BEE		10-01-66	4280	38.0	1			16,486
HELEN GOHLKE (WILCOX)	DE WITT	M	10-08-50	8096	32.0	31	81,260	57,763	24,100,787
HELEN GOHLKE (WILCOX A-1)	DE WITT		9-28-83	8139	35.0	1	4	4	14
HELEN GOHLKE (YEGUA K)	DE WITT	M	10-12-51	5353	43.0	1			427,064
HELEN GOHLKE, SW. (WILCOX)	VICTORIA	M	6-10-85	8529	35.8	2	12	7,262	16,246
HELEN GOHLKE, SW. (5740)	VICTORIA		3-08-85	5694	49.0	2	47,875	4,838	14,558
HELEN GOHLKE, W. (B-1 SD.)	VICTORIA	M	5-17-53	8212	33.0	2	10,549	403	292,120
HELEN GOHLKE, W. (WILCOX)	DE WITT	M	8-11-52	8168	34.0	10	67,470	29,685	6,553,372
HENZE (4250)	DE WITT	M	7-01-73	4271	51.6	1	11	255	107,451
HENZE (4500)	DE WITT		2-15-53	4500	45.0	5			255,778
HEYSER	CALHOUN	M	5-16-36	5750	43.0	16	47,201	24,623	48,063,299
HEYSER (F-34)	CALHOUN		1-22-72	5395	38.5	1			112,662
HEYSER (F-36)	CALHOUN	M	11-27-67	5384	30.9	4			330,109
HEYSER (F-38)	CALHOUN	M	9-28-67	5385	39.3	1	8,424	639	114,966
HEYSER (F-41)	CALHOUN	M	2-26-68	5458	37.9	1	14,146	2,428	122,202
HEYSER (F-44)	CALHOUN	M	8-18-67	5447	42.7	6	11,961	2,236	285,524
HEYSER (4800 GRETA)	CALHOUN	M	12-19-66	4830	25.0	4	629	413	131,085
HEYSER (5400 #1)	CALHOUN	M	1-01-63	5400	38.0	16	222,736	28,501	3,313,753
SEPARATED FROM HEYSER FLD., 1-1-63.									
HEYSER (5400 #2)	VICTORIA	M	1-01-63	5400	38.0	2			4,597,685
SEPARATED FROM HEYSER FLD., 1-1-63.									
HEYSER (5400 #3)	CALHOUN	M	1-01-63	5400	38.0	18	93,933	15,597	2,968,086
SEPARATED FROM HEYSER FLD., 1-1-63.									
HEYSER (5700)	CALHOUN	M	10-01-69	5634	34.4	3	72,142	22,646	26,784
HEYSER (6000)	CALHOUN	M	3-01-69	6000	34.6	3	43,152	21,858	451,563
HEYSER (6100, FRIO 1-A)	CALHOUN	M	9-14-65	6122	46.0	1	54,225	13,426	120,325
HEYSER (6200)	VICTORIA	M	1-17-69	6185	41.5	1	5,290	2,467	178,755
HEYSER (6400)	VICTORIA		7-23-84	6394	44.0	3	878	1,685	48,765
HEYSER (6450)	VICTORIA		9-22-84	6381	60.0	1			1,548
HEYSER (6700)	VICTORIA	M	4-09-69	6679	36.0	1			6,989
HEYSER (6800 FRIO)	VICTORIA		1-28-85	6794	26.0	1			1,088
HEYSER (7200)	VICTORIA	M	6-20-84	7261	33.6	1			16,542
HEYSER, EAST (7200)	VICTORIA	M	2-15-85	7204	44.7	1			2,904
HEYSER, EAST (8120)	VICTORIA		5-25-84	8119	40.5	1	11,836	8,305	51,269
HEYSER, EAST (8150)	VICTORIA		3-24-84	8186	40.3	4	89,775	17,147	184,379

RAILROAD COMMISSION OF TEXAS
OIL AND GAS DIVISION
CRUDE OIL AND CASINGHEAD GAS PRODUCTION BY FIELD, FOR 1987

RRC DISTRICT 2

FIELD NAME	COUNTY		DISCOVERY DATE	DEPTH (FEET)	GRAV API	PROD WELLS EOY	TOTAL 1987 PRODUCTION CASINGHEAD GAS (MCF)	CRUDE OIL (BBLS)	CUMULATIVE CRUDE OIL PRODUCTION TO 1-1-88 (BBLS)
HEYSER, EAST (8350)	VICTORIA	M	3-08-84	8370	37.8	3	281,797	10,712	108,326
HEYSER, S. (5400 #2)	CALHOUN		9-09-78	5748	37.1	4	49,941	48,658	122,384
HEYSER, S. (5530)	CALHOUN		6-17-65	5538	39.0	1	17,375	17,379	280,522
HEYSER, SE. (6980)	CALHOUN		1-07-80	6980	50.0	1	11,848	4,438	16,086
HEYSER, SE. (6250)	CALHOUN		12-23-78	6240	43.5	2	134,774	8,008	47,396
HEYSER, SE. (7600-K)	CALHOUN		3-15-83	7593	52.2	1			2,285
HEYSER, SE (8080)	CALHOUN		2-23-81	8091	58.8	1			4,939
HINNANT	LIVE OAK		8-02-45	5772	40.0	1	6,370	567	131,813
HOBSON	KARNES		2-26-42	4002	31.0	11	3,174	19,487	5,224,994
HOBSON (RECKLAW-A- STRINGER)	KARNES		5-28-77	3927	31.0	1	443	353	8,256
HOCKLEY (3350 LENS)	BEE		3-24-84	3554	39.0	1	12	982	7,205
HOLLY	DE WITT		1-31-48	7610	35.0	2	5,442	6,474	495,070
HOLLY (YEGUA 4500)	DE WITT		12-06-67	4489	47.0	14	22,727	11,943	570,797
HOLLY (YEGUA 4600 UP.)	DE WITT		2-29-64	4633	46.0	1	2,999	2,506	98,455
HOLLY (YEGUA 4800)	DE WITT		9-01-79	4842	45.8	1			18,755
HOLLY, EAST (MASSIVE)	DE WITT		8-18-61	7556	35.0	6	15,278	12,011	394,544
HOLLY, NORTHWEST (YEGUA)	DE WITT		4-19-58	4484	48.0	2	10	1,293	59,836
HOLLY, WEST (YEGUA)	DE WITT		3-04-54	4486	47.0	3	13,032	7,538	319,229
HOLMAN (HOCKLEY 2ND)	LIVE OAK		9-23-81	4476	43.0	17	105,923	43,491	397,976
HOLMAN (5300)	LIVE OAK		4-11-87	5338	47.0	1	13,990	12,146	12,146
HOLZMARK	BEE		10-03-36	4100	49.0	33	31,870	26,143	875,153
HOLZMARK (HOCKLEY)	BEE		1-23-75	3552	33.6	3	3,439	2,405	28,732
HOLZMARK (PETTUS)	BEE		12-15-69	4068	43.2	2	1,084	2,458	45,506
HOLZMARK (WHITSETT)	BEE		11-25-69	3202	22.0	1			26,967
HOLZMARK, EAST (PETTUS SD.)	BEE		2-18-59	4234	47.0	1			7,946
HOLZMARK, E. (SLICK)	BEE		8-09-68	7798	42.9	2	11,037	3,197	181,972
HOLZMARK, SOUTH (HOCKLEY)	BEE		1-07-83	3582	38.5	1	2,580	1,991	17,501
HOLZMARK, SOUTH (YEGUA)	BEE		12-28-56	4157	49.0	1			55,970
SEPARATED FROM HOLZMARK /YEGUA/ FLD., 6-17-57.									
HORDES CREEK	GOLIAD		7-11929	5056	48.0	3	1,756	3,667	1,193,603
HORDES CREEK (MASSIVE, UPPER)	GOLIAD		4-03-81	8048	36.2	1	9	109	66,824
HORDES CREEK (YEGUA #3)	GOLIAD		7-24-59	4465	46.0	1			15,901
HORDES CREEK (4900 SAND)	GOLIAD		5-10-82	4918	46.0	3	37,054	10,009	49,226
HORDES CREEK, NORTH (PETTUS)	GOLIAD		7-18-59	3915	48.0	1	12	399	32,990
HORDES CREEK, N. (PETTUS 3850)	GOLIAD		8-19-81	3864	47.8	1	12	890	22,664
HOUDMAN (HOCKLEY)	LIVE OAK	M	12-09-65	2356	22.0	6	13,810	5,685	316,137
HOUDMAN (PETTUS)	LIVE OAK		10-13-66	3162	22.0	2			157,354
HOUDMAN (PETTUS B)	LIVE OAK		2-02-82	3168	22.8	5	9,556	5,320	104,472
HOUDMAN (PETTUS C)	LIVE OAK		2-02-82	3162	24.5	3	17,047	8,082	140,016
HOUDMAN (WILCOX 8200)	LIVE OAK		4-24-84	8220	49.5	1	976	142	142
HOUDMAN, WEST (2100 HOCKLEY)	LIVE OAK		12-10-74	2081	17.0	2	183	2,357	64,495
HUFF (303)	REFUGIO		7-09-75	3041	20.5	1	11,007	2,412	31,217
HUFF (341)	REFUGIO		6-03-67	3417	22.2	1	2,622	4,969	10,775
HUFF (372)	REFUGIO		10-26-59	3722	22.0	6	66,880	15,916	637,971
HUFF (506)	REFUGIO		11-09-59	5064	29.0	1	233	1,951	25,569
HUFF (528 SAND)	REFUGIO		10-12-68	5318	24.4	1			32,445
HUFF (612)	REFUGIO		11-20-62	6120	38.0	1	1,212	19,132	37,498
HUFF (2920)	REFUGIO		9-23-82	2920	67.0	2	13,965	15,188	116,278
HUFF (2950 SAND)	REFUGIO		9-23-51	2942	20.0	1	15,059	18,306	104,241
HUFF (3500)	REFUGIO		7-23-71	3488	22.3	2	21,308	11,391	22,249
HUFF (4400)	REFUGIO		4-01-74	4406	23.2	1	4,671	887	5,535
HUFF (5300)	REFUGIO		1-03-69	5316	25.4	1	29,012	450	8,451
HUFF (5600)	REFUGIO		2-22-76	5601	31.0	1			11,216
HYNES RANCH (FD-37)	REFUGIO		11-23-68	6476	38.0	1	8,656	3,130	113,941
HYNES RANCH (5800 FRIO UPPER)	REFUGIO		4-30-56	5803	43.0	1	18,841	3,377	242,170
HYNES RANCH (5800 SAND)	REFUGIO		4-15-55	5838	36.0	1	735	779	89,478
HYNES RANCH (5950 SAND)	REFUGIO		3-10-53	5940	35.0	1			638,419
INDIAN CREEK (F8-C, M-1)	JACKSON		12-11-78	9534	50.0	1	1,927	763	10,806
INDIAN CREEK (F8-C, MASSIVE)	JACKSON		8-08-69	9140	40.0	1			80,947
INDIAN CREEK(F8-F, TM-A, UP.)	JACKSON		12-03-69	8869	52.0	1			20,080
INDIAN CREEK (M-1)	JACKSON		1-31-69	9610	53.6	1			878,673
INDIAN CREEK (M-2)	JACKSON		2-08-69	9657	54.8	1	1,677	3,440	570,993
J.L.B. (ATKINSON)	KARNES		12-11-87	3263	20.0	2	201	607	607
JACK GUMM (YEGUA 4710)	GOLIAD		10-10-79	4722	44.0	1	2,460	2,185	20,840
JACKSON RANCH (PETTUS)	LIVE OAK		6-26-74	5011	45.0	1	45,858	2,536	3,222
JACKSON RANCH (YEGUA 5400)	LIVE OAK		11-18-84	5376	42.5	2	14	21,922	70,674
JACKSON RANCH (YEGUA 5400 LOWER)	LIVE OAK		8-16-85	5402	47.8	1	62,881	10,688	18,830
JANSKY (WILCOX 7900)	LAVACA		7-18-71	7930	32.8	1			20,377
JANSKY (WILCOX 8350)	LAVACA		6-28-71	8376	40.5	2	110	1,110	64,966
JANSKY (3600)	LAVACA		6-09-76	3602	25.0	1			5,536
JANSSEN (PETTUS)	KARNES		2-23-54	4085	47.0	1			410,837
JOHN COFFEE (FRIO 5300 SD)	JACKSON		3-30-54	5299	27.0	1			7,158
JOHN COFFEE (6410)	JACKSON		4-22-83	6409	43.0	1			920
JULY 4TH (HOCKLEY)	LIVE OAK		7-27-68	4166	30.7	3	12	2,955	120,466
KAR-O-WAY (HOCKLEY)	LIVE OAK		12-20-69	3954	30.0	2			107,021
KAR-O-WAY (LOWER PETTUS)	LIVE OAK		6-07-85	4701	44.0	1	884	984	4,738
KAR-O-WAY (4720)	LIVE OAK		9-10-85	4720	44.0	1	1,261	1,440	7,226
KARON (LULING)	LIVE OAK		3-14-51	7270	45.0	2	12	5,760	8,022,023
KARON (MASSIVE)	LIVE OAK		1-20-66	7703	41.0	1			8,691
KATHLEEN (5267)	REFUGIO	M	6-03-83	5269	41.0	2			1,754
KATIE WELDER (F-4)	CALHOUN		11-20-82	5408	35.5	5	7,776	23,771	208,549
KATIE WELDER (F-8)	CALHOUN		2-02-83	6316	42.3	1			2,033
KATIE WELDER (G-4)	CALHOUN		6-13-86	6073	42.9	1	5,435	5,191	12,795
KATIE WELDER (I-5)	CALHOUN		11-12-80	6922	42.8	1	15,698	7,829	25,211
KATIE WELDER (L-1)	CALHOUN		7-16-80	7654	35.0	2	107,397	21,586	82,964
KATIE WELDER (L-7)	CALHOUN		11-16-81	7760	45.6	1	45,749	4,864	53,273
KATIE WELDER (N-1)	CALHOUN		1-22-81	8092	44.4	1	102,969	4,380	60,947
KATIE WELDER (N-8)	CALHOUN	M	10-10-80	8195	42.0	1	18,406	11,058	75,637
KATIE WELDER (N-9)	CALHOUN		4-01-80	8236	38.2	1			72,422
KAWITT (ROEDER)	DE WITT		6-15-82	9134	42.0	1	7,824	5,613	124,470
KAY CREEK (5515)	VICTORIA		10-22-68	5521	33.6	1			1,932
KEERAN	VICTORIA		8-11943	7000	32.0	17	7,367	9,322	8,735,458
KEERAN (5550)	VICTORIA		3-13-64	5556	36.0	1	770	585	79,287
KEERAN (5700)	VICTORIA		1-03-62	5693	34.0	1			107,996
KEERAN (6130)	VICTORIA		4-10-71	6130	40.2	1			102,863
KEERAN (6300)	VICTORIA		8-21-79	6286	36.6	1	1,004	1,110	35,521
KEERAN (6700)	VICTORIA		2-10-60	6707	38.0	1	648	1,188	135,218
KEERAN, EAST (7140)	VICTORIA		11-06-82	7136	48.0	1	1,572	5,591	61,574

RRC DISTRICT 2

FIELD NAME	COUNTY		DISCOVERY DATE	DEPTH (FEET)	GRAV API	PROD WELLS EOY	TOTAL 1987 PRODUCTION CASINGHEAD GAS (MCF)	CRUDE OIL (BBLS)	CUMULATIVE CRUDE OIL PRODUCTION TO 1-1-88 (BBLS)
KEERAN, EAST (7200)	VICTORIA		4-14-80	7202	37.6	1			3,650
KEERAN, E. (7330)	VICTORIA		9-04-84	7330	39.3	1	3,101	623	10,729
KEERAN, E. (7550)	VICTORIA		1-17-80	7563	40.0	2	50,504	68,786	508,654
KENEDY (WILCOX 5770)	KARNES		9-01-85	5777	46.3	1	18,238	8,423	20,397
KENEDY, (WILCOX 8200)	KARNES		8-24-81	8215	43.6	1	1,381	1,125	30,661
KENEDY, E. (LULING)	KARNES		5-12-79	6156	44.3	2	10,921	1,237	19,856
KENTUCKY MOTT (5880 SAND)	VICTORIA		4-11-58	5884	38.0	2	772	24,227	805,133
KENTUCKY MOTT (6000)	VICTORIA		6-16-74	6008	41.2	1			10,069
KENTUCKY MOTT (6450)	VICTORIA		7-24-84	6468	40.2	2	291	3,211	27,945
KITTIE WEST (HOCKLEY, UPPER)	LIVE OAK		6-05-59	1853	20.0	2	12	419	6,340
KITTIE WEST (QUEEN CITY, BASAL)	LIVE OAK		9-09-81	5760	46.0	1	484	3,512	29,927
KOONTZ (4750)	VICTORIA		5-01-58	4750	24.0	18	28,590	39,617	2,307,347
TRANS FROM KEERAN, KEERAN,N.(6700) & KOONTZ FIELDS 5-1-58									
LA ROSA	REFUGIO		9-07-38	5400	30.0	4			17,350,825
LA ROSA (BIRDIE SAND)	REFUGIO		6-11-60	6831	44.0	1	755	210	465,979
LA ROSA (DRISCOLL)	REFUGIO		1-02-61	8232	45.0	1	8,718	4,026	621,462
LA ROSA (ROOKE SAND)	REFUGIO		12-06-59	6838	45.0	3	7,316	2,167	1,909,550
LA ROSA (5150)	REFUGIO		7-21-80	5144	40.0	1			10,457
LA ROSA (5300)	REFUGIO		5-20-75	5206	53.0	3			9,602
LA ROSA (5420)	REFUGIO		1-09-82	5431	34.9	1	10	1,441	36,567
LA ROSA (5700)	REFUGIO		11-24-81	5712	40.1	2	43,063	17,643	42,988
LA ROSA (5900 SAND)	REFUGIO		9-07-38	5900	30.0	17	26,474	11,213	5,927,373
SEPARATED FROM LA ROSA,9-1-58.									
LA ROSA (6200)	REFUGIO		10-08-79	6208	42.5	1	32,373	965	13,801
LA ROSA (6300 SAND)	REFUGIO		9-07-38	6300	30.0	8	4,049	1,038	3,715,353
SEPARATED FROM LA ROSA,9-1-58.									
LA ROSA (6300 STRINGER)	REFUGIO		2-04-64	6300	42.0	1	6,490	4,591	97,117
LA ROSA (6750)	REFUGIO		8-08-67	6765	44.7	3	11,277	7,842	866,536
LA ROSA (6920)	REFUGIO		9-28-75	6928	41.0	1			4,328
LA ROSA (8200)	REFUGIO		6-01-61	8181	41.0	3	16,583	9,784	1,129,923
LA ROSA, NORTH	REFUGIO		11-10-43	6180	42.0	1	1,439	1,188	277,524
LA ROSA, NORTH (WEISS, UPPER)	REFUGIO		11-01-57	6182	43.0	1	12	853	33,612
LA ROSA, NORTH (5700)	REFUGIO		8-18-78	5671	40.4	6	54,071	7,458	56,852
LA ROSA, NORTH (6100)	REFUGIO		1-07-77	6228	45.0	1			32,753
LA ROSA, N. (6415)	REFUGIO		6-16-85	6422	39.0	1	19	504	3,319
LA ROSA, WEST (5800 SAND)	REFUGIO		7-31-61	5841	39.0	1			416,723
LA SALLE	JACKSON		12-10-43	5600	25.0	9	6,445	28,606	1,202,172
LA SALLE (5800)	JACKSON		11-25-81	5846	43.8	1	1,065	8,194	39,811
LA SALLE, WEST (FRIO MIDDLE)	JACKSON		2-18-52	6170	41.0	1	12	253	257,364
LA SALLE, WEST (FRIO 6170)	JACKSON		10-06-85	6170	43.1	2	50,553	23,739	96,407
LA SALLE, WEST (FRIO 6375)	JACKSON		5-28-75	6376	53.2	1	68,728	18,502	434,685
LA SALLE, WEST (5630, W)	JACKSON		1-17-73	5635	37.7	2	763	171	111,093
LA SALLE, WEST (6300)	JACKSON		6-21-82	6295	40.0	1	12	519	3,001
LA WARD, E.(FRIO, LOWER 10500)	JACKSON		8-15-84	10522	49.0	1	12	7,180	31,320
LA WARD, NORTH	JACKSON		9-26-41	5200	26.0	26	142,148	89,261	19,310,711
LA WARD, NORTH(PATRICK 5500)	JACKSON		8-25-84	5498	26.0	2	4,580	6,268	24,202
LA WARD, NORTH (5600)	JACKSON		12-01-61	5617	29.0	6	430,427	75,481	289,153
LA WARD, NORTH (5800 -A-)	JACKSON		5-17-58	5778	33.0	6	25,179	17,137	678,021
LA WARD, NORTH (6550)	JACKSON		9-07-59	6567	32.0	2	2,209	11,861	178,055
LA WARD, NORTH (6600)	REFUGIO	M	12-09-59	6522	40.0	1	50,991	2,793	19,633
LA WARD, NORTH (6620 FRIO)	JACKSON		1-31-86	6624	39.3	1	18,568	18,812	39,286
LA WARD, NE. (LEY)	JACKSON		1-15-84	6183	22.0	1	2,207	3,240	41,742
LA WARD, NE. (6480)	JACKSON		1-06-84	6485	26.0	1	170	136	2,338
LA WARD, NE. (6630)	JACKSON		7-27-64	6640	42.0	1			175,461
LA WARD, NE. (6700)	JACKSON		8-18-68	6717	43.4	1	3,384	23,554	192,984
LA WARD, NE. (6770)	JACKSON		7-14-85	6778	43.0	1	11,662	169	968
LABUS (AUSTIN)	KARNES		9-07-69	10312	41.0	3	11,089	4,157	41,799
LABUS (EDWARDS, UPPER)	KARNES		9-13-61	10740	39.0	2	8,828	3,995	592,238
LAGARTO (6320)	LIVE OAK		7-01-75	6323	34.1	1	12	137	3,359
LAGARTO, WEST (1ST YEGUA)	LIVE OAK		5-25-84	5589	51.0	1	46,625	4,501	23,095
LAKE MEINERT (5700)	LAVACA		10-23-83	5692	40.1	2	8,530	23,499	125,376
LAKE PASTURE	REFUGIO		1953	5728	36.0	7			132,370
SEPARATED INTO VARIOUS FIELDS, 7-1-54.									
LAKE PASTURE (FS-515)	REFUGIO		8-21-61	5214	31.0	7	141,885	5,928	569,428
LAKE PASTURE (FS-523)	REFUGIO		8-01-59	5269	30.0	3	21,430	16,979	2,499,833
TRANS. FROM LAKE PASTURE /FS-527/, EFF. 8-1-59.									
LAKE PASTURE (FS-527)	REFUGIO		9-01-54	5309	31.0	5	105,126	42,336	4,404,798
TRANS. FROM LAKE PASTURE FLD., 7-1-54.									
LAKE PASTURE (FS-534)	REFUGIO		6-08-80	5447	34.2	1	4,336	1,654	39,581
LAKE PASTURE (FS-536)	REFUGIO		8-27-59	5412	33.0	3	764	13	1,797,046
LAKE PASTURE (FS-538)	REFUGIO		8-29-59	5431	33.0	4	99,538	11,546	1,739,369
LAKE PASTURE (FS-545)	REFUGIO		4-26-72	5556	31.6	5	183,243	10,787	213,827
LAKE PASTURE (FS-550)	REFUGIO		7-01-54	5522	36.0	1	6,177	1,329	1,815,509
TRANS. FROM LAKE PASTURE FLD., 7-1-54.									
LAKE PASTURE (FS-555)	REFUGIO		7-10-61	5564	35.0	1			67,923
LAKE PASTURE (FT-560)	REFUGIO		4-08-59	5702	33.0	3	49,122	5,374	1,270,475
LAKE PASTURE (FT-562)	REFUGIO		7-26-55	5710	38.0	1	17,593	1,208	469,628
LAKE PASTURE (FT-566)	REFUGIO		7-01-54	5728	36.0	2	39,578	3,624	1,700,742
TRANS. FROM LAKE PASTURE FLD., 7-1-54.									
LAKE PASTURE (FT-569)	REFUGIO		7-01-54	5748	36.0	21	271,633	70,926	7,753,945
TRANS. FROM LAKE PASTURE FLD., 7-1-54.									
LAKE PASTURE (FT-570)	REFUGIO		2-13-61	5744	38.0	1	1,530	2,697	406,102
LAKE PASTURE (FT-572)	REFUGIO		7-01-54	5706	36.0	3	88,292	39,276	3,142,807
TRANS. FROM LAKE PASTURE FLD., 7-1-54.									
LAKE PASTURE (FT-585)	REFUGIO		6-17-55	5889	41.0	3	78,269	33,331	996,985
LAKE PASTURE (FT-589)	REFUGIO		1-10-57	5985	42.0	3	71,914	4,550	361,932
LAKE PASTURE (FT-590)	REFUGIO		10-19-54	5942	41.0	1	12,615	298	1,227,750
LAKE PASTURE (FT-690)	REFUGIO		7-09-72	6936	41.1	5	114,462	49,383	2,698,049
LAKE PASTURE (FT-730)	REFUGIO		2-14-75	7334	39.2	5	42,719	32,784	1,193,504
LAKE PASTURE (FT-740-W)	REFUGIO		10-02-76	7412	40.0	5	34,664	6,238	306,808
LAKE PASTURE (FT-760)	REFUGIO		6-12-74	7642	41.3	1	11,201	1,540	147,415
LAKE PASTURE (H-434)	REFUGIO		7-17-80	4512	22.6	2	67,175	1,763	36,662
LAKE PASTURE (H-440 SAND)	REFUGIO		8-25-59	4491	24.0	185	11,683,437	1,774,888	48,489,552
LAKE PASTURE, SW. (4480)	REFUGIO		9-01-81	4470	23.0	1			615
LAKE PASTURE, WEST (4450)	REFUGIO		4-23-62	4478	23.0	2			76,831
LAURA (7450)	CALHOUN		5-15-81	7464	40.6	2	37,091	34,173	43,972
LAURA THOMSON (5360 F-40)	BEE		9-10-84	5373	33.1	1			798
LAURA THOMSON (5600 #4 SAND)	BEE	M	5-27-61	5530	35.0	5	1	43	2,809,439

RAILROAD COMMISSION OF TEXAS
OIL AND GAS DIVISION
CRUDE OIL AND CASINGHEAD GAS PRODUCTION BY FIELD, FOR 1987

RRC DISTRICT 2

FIELD NAME	COUNTY		DISCOVERY DATE	DEPTH (FEET)	GRAV API	PROD WELLS EOY	TOTAL 1987 PRODUCTION CASINGHEAD GAS (MCF)	CRUDE OIL (BBLS)	CUMULATIVE CRUDE OIL PRODUCTION TO 1-1-88 (BBLS)
LAURA THOMSON,S.E. (CHAMBERLAIN)	REFUGIO		7-20-82	5945	40.8	3	12,773	955	9,610
LISKA	LIVE OAK		9-25-51	975	19.0	8	84	1,270	68,909
LITTLE CREEK (WILCOX 6960)	DE WITT		9-01-83	6975	49.0	1	10,746	1,493	18,850
LITTLE CREEK (WILCOX 7030)	DE WITT		2-07-83	7034	49.5	1	1,124	3,079	34,249
LITTLE KENTUCKY	JACKSON		10-07-45	5700	35.0	2	619	1,571	1,494,901
LITTLE KENTUCKY (FRIO 5640)	JACKSON		11-04-83	5648	34.0	1	9	478	8,801
LITTLE KENTUCKY (FRIO 6630)	JACKSON		10-06-87	6634	45.2	1	456	3,028	3,028
LIVE OAK LAKE (5000)	GOLIAD	M	6-13-65	5005	24.0	31	486,318	61,631	3,369,767
LIVE OAK LAKE (5100)	GOLIAD		7-09-65	5096	26.0	6	8,038	442	1,189,887
LIVE OAK LAKE (5200)	GOLIAD		6-19-65	5192	37.0	1	4	1,327	145,028
LOLITA (BENNVIEW ZONE)	JACKSON		12-01-60	5600	32.0	3	2	660	433,281
LOLITA (MARGINULINA ZONE)	JACKSON		7-01-55	5225	29.0	38	56,792	27,684	7,801,974
TRANS. FROM LOLITA FIELD, 7-1-55.									
LOLITA (MINER SAND)	JACKSON		12-08-59	5745	29.0	2			182,240
LOLITA (MITCHELL ZONE)	JACKSON		7-01-55	5850	29.0	3	1,506	264	254,843
TRANS. FROM LOLITA FIELD, 7-1-55.									
LOLITA (MOPAC SAND)	JACKSON		12-01-57	6446	43.0	3			1,442,270
LOLITA (OTHER ZONES)	JACKSON		7-01-55	5398	29.0	1	10,774	1,161	362,790
TRANS. FROM LOLITA FIELD, 7-1-55.									
LOLITA (TONEY ZONE)	JACKSON		7-01-55	5663	29.0	14	21,967	3,566	2,702,296
TRANS. FROM LOLITA FIELD, 7-1-55.									
LOLITA (VENADO ZONE)	JACKSON		5-30-57	6066	42.0	1			2,272,850
LOLITA (WARD ZONE)	JACKSON		7-01-55	5875	29.0	13	35,717	15,440	6,265,503
TRANS. FROM LOLITA FIELD, 7-1-55.									
LOLITA (41-A)	JACKSON		10-01-67	5998	34.1	2	7,096	766	323,549
LOLITA (5700 STRAY)	JACKSON		1-01-70	5706	29.0	1			34,166
LOLITA (5850)	JACKSON		7-26-73	5861	26.2	1	1	7	22,049
LOLITA (5920)	JACKSON		7-01-71	5922	32.8	1	11	44	54,421
LOLITA, DEEP (CLEMENS)	JACKSON		9-29-66	7917	44.0	1			51,640
LOLITA, DEEP (MATHIESON)	JACKSON		4-22-58	6861	44.0	1			854,512
LOLITA, DEEP (4-WAY ZONE)	JACKSON		7-01-55	6330	29.0	9	44,486	9,053	2,195,942
TRANS. FROM LOLITA FIELD, 7-1-55.									
LOLITA, DEEP (6300)	JACKSON		8-12-66	6302	45.0	1			74,006
LOLITA, DEEP (6350)	JACKSON		12-25-67	6356	35.0	1			56,241
LOLITA, DEEP (7000 ZONE)	JACKSON		7-01-55	7000	29.0	3			1,747,963
TRANS. FROM LOLITA FIELD, 7-1-55.									
LOLITA, DEEP (7680)	JACKSON		8-25-68	7675	50.0	1			103,487
LOLITA, DEEP (7900 ZONE)	JACKSON		7-01-55	7900	29.0	4	66,514	28,612	275,436
TRANS. FROM LOLITA FIELD, 7-1-55.									
LOLITA, DEEP (8000 ZONE)	JACKSON		7-01-55	8000	29.0	2			1,040,190
TRANS. FROM LOLITA FIELD, 7-1-55.									
LOLITA, DEEP (8150 SAND)	JACKSON		9-15-86	8148	42.2	1			1,455
LOLITA, NORTH (FRIO 6390)	JACKSON		2-29-64	6394	40.0	2	4,140	7,837	445,976
LONG MOTT (7800)	CALHOUN		10-15-82	7845	34.0	1	199	137	16,030
LONG MOTT, EAST	CALHOUN		2-10-48	7264	41.0	12			2,792,524
LONG MOTT, SOUTH (7735)	CALHOUN		12-13-79	7742	41.0	1	9	54	14,708
LONNIE GLASSCOCK (GRETA STR.)	VICTORIA		7-08-59	3474	21.0	2	2,814	1,930	350,002
LONNIE GLASSCOCK(GRETA STR. 1ST)	VICTORIA		5-12-60	3468	21.0	1			219,373
LONNIE GLASSCOCK (3500)	VICTORIA		10-23-58	3505	23.0	2	15,330	11,197	527,095
LUCILLE (HOCKLEY, UPPER)	LIVE OAK		7-01-58	3237	29.0	21	400	70,546	5,284,709
LYNDA (STILLWELL)	BEE		8-21-84	4600	29.0	1	4,635	1,531	5,686
MACDON (HOCKLEY)	BEE		8-04-57	3402	38.0	3	3,279	3,320	169,258
MAETZE (3280)	GOLIAD		2-02-81	3284	23.8	2	1,080	1,824	19,357
MAETZE (5580 YEGUA)	GOLIAD		3-06-87	5592	40.7	1	76,142	1,093	1,093
MAGNOLIA BEACH, E (MELBOURNE F82	CALHOUN		5-04-79	8664	46.2	1	2,606	673	86,349
MAG. BEACH-KELLERS BAY (MELB.)	CALHOUN		9-01-56	8700	40.0	2			2,777,174
MAG. BEACH & KELLERS BAY COMBINED, EFF. 9-1-56.									
MALONE RANCH (HOCKLEY, LO)	BEE		1-12-81	3939	36.0	1			0
MALONE RANCH (HOCKLEY, UP.)	BEE		3-08-73	3736	32.4	3	294	5,525	121,451
MALONE RANCH (PETTUS, LO.)	BEE		2-04-74	4443	41.0	1			115,392
MARCADO CREEK, E. (4600)	VICTORIA		6-01-79	4073	29.0	1			0
MARSHALL, EAST (YEGUA 5523)	GOLIAD		8-12-84	5534	46.2	1	34,194	227	3,634
MARY EAST (FRIO 3250, N.)	LIVE OAK		2-19-70	3268	23.5	1			4,806
MARY EAST (3300)	LIVE OAK		3-09-54	3276	29.0	1	12	343	3,868
MARY ELLEN OCONNOR (O-1)	REFUGIO		4-18-54	4125	27.0	10	34,901	25,548	127,611
MARY ELLEN O'CONNOR (FQ-3)	REFUGIO		10-13-80	5740	38.8	1			8,953
MARY ELLEN OCONNOR (FQ- 9)	REFUGIO		10-10-53	5704	38.0	9	7,494	4,946	1,482,195
MARY ELLEN OCONNOR (FQ- 9-C)	REFUGIO		10-05-69	5723	35.4	1	6,905	1,941	114,529
MARY ELLEN OCONNOR (FQ-25)	REFUGIO		1-22-54	5768	31.0	2	3,323	1,622	23,650
MARY ELLEN OCONNOR (FQ-30)	REFUGIO		9-20-77	5866	37.3	2	9,683	31,340	137,561
MARY ELLEN OCONNOR (FQ-35 SD.)	REFUGIO		4-16-55	5904	36.0	1	231	106	271,013
MARY ELLEN OCONNOR (FQ-40 SAND)	REFUGIO		9-20-53	5856	39.0	31	167,323	68,707	17,967,258
FORMERLY MELON CREEK,W.(QUIN.STR.)&M.E.OCONNOR(5900)FIELDS									
MARY ELLEN OCONNOR (FS-47 SAND)	REFUGIO		1-29-54	5150	31.0	2	26,345	4,899	74,105
MARY ELLEN O'CONNOR (FS-70)	REFUGIO		3-26-81	5272	30.5	1	6	5	3,918
MARY ELLEN OCONNOR (FS-75)	REFUGIO		11-03-53	5322	37.0	1	34,142	2,020	34,811
MARY ELLEN O'CONNOR (FS-90,W)	REFUGIO		1-25-84	5380	34.0	1			1,809
MARY ELLEN OCONNOR (FS-96)	REFUGIO		5-03-54	5428	32.0	28	28,020	14,699	9,108,701
WOODSBORO /5400/ & WOODSBORO, E. /FS-96/ CONSOLIDATED 2-1-67									
MARY ELLEN O'CONNOR (FS 97)	REFUGIO		6-23-78	5603	31.9	1	5,220	1,132	52,193
MARY ELLEN OCONNOR (FT-5)	REFUGIO		12-13-76	5507	28.0	2			21,827
MARY ELLEN OCONNOR (FT-8)	REFUGIO		1-07-76	5538	36.0	3	11,687	13,381	153,078
MARY ELLEN OCONNOR (FT-18 SAND)	REFUGIO		11-10-53	5550	35.0	5	41	13	1,760,131
MARY ELLEN OCONNOR (FT-28)	REFUGIO		3-29-78	5576	36.2	1			8,959
MARY ELLEN OCONNOR (STRAY A)	REFUGIO		3-01-76	4892	36.0	7	25,016	9,339	581,170
MARY ELLEN OCONNOR (STRAY 5400)	REFUGIO		2-14-72	5406	36.5	1	2,640	385	16,903
MARY ELLEN OCONNOR (5000)	REFUGIO		1-09-77	5008	36.0	7	49,312	9,053	265,322
MARY ELLEN O'CONNOR (6570)	REFUGIO		5-01-79	6572	43.2	1			5,352
MARY ELLEN OCONNOR (7900)	REFUGIO		9-01-77	7911	46.2	1	3,982	407	30,599
MARY ELLEN OCONNOR (8200)	REFUGIO		5-25-78	8203	34.6	1	3,791	2,283	45,188
MASSINGILL, S. (5400)	BEE		6-21-65	5408	30.0	1			18,251
MASSINGILL, W. (CHAMBERLAIN)	BEE		4-22-64	5597	31.0	1	1,789	3,572	200,600
MATAGORDA BAY	CALHOUN		2-19-47	4970	26.0	2	2,701	14,005	1,342,210
MATAGORDA BAY (4900 OIL)	CALHOUN		7-31-79	4914	28.0	2	5,416	25,607	289,392
MATAGORDA BAY (4970)	CALHOUN		10-15-84	4933	28.0	1	807	4,039	12,056
MATAGORDA BLOCK 562-L (6390)	CALHOUN		3-19-85	6395	35.4	1	39,912	6,819	73,782
MATAGORDA BLOCK 563-L (MIOCENE)	CALHOUN		12-11-84	7903	37.8	1	6,566	6,105	62,937
MATAGORDA BLOCK 563-L (6820)	CALHOUN		9-27-87	7446	32.4	1	2,305	2,647	2,647

RRC DISTRICT 2

FIELD NAME	COUNTY		DISCOVERY DATE	DEPTH (FEET)	GRAV API	PROD WELLS EOY	TOTAL 1987 PRODUCTION CASINGHEAD GAS (MCF)	CRUDE OIL (BBLS)	CUMULATIVE CRUDE OIL PRODUCTION TO 1-1-88 (BBLS)
MATAGORDA BLOCK 563-L (6936)	CALHOUN		11-06-84	7291	37.5	1	69,182	15,555	80,284
MATAGORDA BLOCK 629 (4450 SD)	CALHOUN		1-23-83	4864	28.8	6	62,254	260,248	1,592,871
MATAGORDA BLOCK 629 (PLAYA B)	CALHOUN		4-25-83	5144	25.9	1	41,050	12,653	83,213
MATAGORDA BLOCK 629 (PLAYA C)	CALHOUN		1-23-83	5789	26.7	1	5,183	4,794	109,826
MAUDE B. TRAYLOR (8300 SAND)	CALHOUN		10-17-55	8325	39.0	10	3,387	1,065	3,038,995
MAUDE B. TRAYLOR, E. (MELBOURNE)	CALHOUN		3-25-62	8253	39.0	1			400,714
MAUDE B. TRAYLOR, NORTH (20 SD.)	CALHOUN		3-05-58	7595	42.0	1			220,613
MAUDE B. TRAYLOR, NORTH (21 SD.)	CALHOUN		10-07-67	7561	41.5	1	19,503	1,354	92,873
MAUDE B. TRAYLOR, N. (21 SEG. A)	CALHOUN		12-23-77	7516	42.1	1			14,810
MAUDE B. TRAYLOR, N. (28-A)	CALHOUN	M	5-07-76	8262	42.0	1	44,715	5,665	126,830
MAUDE B. TRAYLOR, S. (7400)	CALHOUN		7-23-71	7405	40.5	1			29,398
MAURBRO	JACKSON		2-11-41	5220	24.0	58	274,716	164,269	25,746,038
MAURBRO, S.E. (7850)	JACKSON		12-02-84	7862	46.0	1	2,035	2,516	41,653
MAURBRO, S.E. (8000)	JACKSON		3-09-84	7990	45.4	1	10,100	3,239	3,317
MAURBRO, WEST (6200 SAND)	JACKSON		11-19-59	6190	34.0	1	63	93	7,610
MAURITZ	JACKSON		6-19-35	5656	31.0	3	12	4,755	2,073,534
MAURITZ (5450 FRIO)	JACKSON		6-27-63	5457	42.0	2	100	600	92,436
MAURITZ (5650 SAND)	JACKSON		12-10-59	5653	29.0	2	3,854	5,029	65,056
MAURITZ (5700)	JACKSON		1-28-79	5692	34.0	1			1,357
MAURITZ (6100)	JACKSON		7-22-65	6108	42.0	1	2,724	2,724	20,743
MAURITZ (6245)	JACKSON		4-30-64	6248	45.0	2	69,791	3,531	116,519
MAURITZ (6335)	JACKSON		4-18-64	6337	45.0	1	70,636	1,778	21,456
MAURITZ, EAST	JACKSON	M	6-09-44	5658	31.0	1	1	368	444,104
MAURITZ, EAST (5400)	WHARTON		11-19-77	5415	28.0	1	344	1,726	16,862
MAURITZ, EAST (6750)	JACKSON	M	10-29-78	6758	37.6	1	460	466	18,503
MAURITZ, EAST (6760)	WHARTON		10-15-77	6757	40.2	1			13,826
MAURITZ, WEST	JACKSON	M	4-11942	5470	30.0	10	2,892	21,727	3,792,541
MAURITZ, WEST (5400)	JACKSON		9-18-62	5400	30.0	1	5	2,153	49,733
MAXINE, EAST (9100)	LIVE OAK		7-15-83	9348	53.7	1	10,348	1,305	6,761
MAYO	JACKSON		1-07-52	5407	29.0	13	10,466	11,030	7,931,874
MAYO (5400)	JACKSON		12-29-73	5400	36.0	1			1,159
MAYO (5758)	JACKSON		4-11-83	5770	32.0	1	12	2,352	15,110
MAYO (5800)	JACKSON		4-19-64	5766	28.0	3	8	6,803	95,125
MAYO (5940)	JACKSON		2-07-83	5935	34.0	1	1	60	9,237
MCCASKILL (WILCOX M-3)	KARNES		9-25-74	7912	46.1	1			67,928
MCCURDY (CHAMBERLAIN, UP.)	BEE		2-11-64	5302	31.0	1	11	1,167	135,128
MCFADDIN	VICTORIA	M	6-21-30	6350	43.0	3	2,817	3,844	26,220,822
MCFADDIN (TOM OCONNOR)	VICTORIA		1-10-76	5728	34.0	1			380,645
MCFADDIN (4400)	REFUGIO	M	11-01-63	4400	43.0	55	368,989	135,911	6,073,052
SUBDIVIDED FROM MCFADDIN, 11-1-63.									
MCFADDIN (5300)	REFUGIO	M	10-31-61	5280	30.0	8	167,597	51,162	678,560
MCFADDIN (5350)	REFUGIO	M	2-06-72	5386	28.5	1	16,449	11,182	25,469
MCFADDIN (5500 S)	REFUGIO	M	1-10-80	5534	38.0	1	38	1,299	14,648
MCFADDIN (5600)	REFUGIO	M	11-01-63	5600	43.0	3	439	15,434	471,267
SUBDIVIDED FROM MCFADDIN, 11-1-63.									
MCFADDIN (5600 NORTH)	VICTORIA		2-21-84	5600	41.3	3	166,392	33,380	41,385
MCFADDIN (5620)	VICTORIA		4-16-85	5623	50.3	1	51,644	18,735	30,216
MCFADDIN (5720)	VICTORIA	M	7-22-83	5725	31.9	4	155,280	39,490	119,566
MCFADDIN, EAST (5300)	VICTORIA		9-09-81	5287	87.3	1			1,191
MCFADDIN, EAST (5350)	VICTORIA		10-15-85	5285	32.1	1	5,519	1,694	4,784
MCFADDIN, EAST (5450)	VICTORIA		10-05-49	5450	42.0	3	13,348	4,704	113,555
DIVIDED FROM MCFADDIN, EAST. EFF. 2-1-69									
MCFADDIN, EAST (5650)	VICTORIA		10-05-49	5650	42.0	2	17,086	13,049	543,578
DIVIDED FROM MCFADDIN, EAST EFF. 2-1-69									
MCFADDIN, EAST (5775)	VICTORIA		10-05-49	5775	42.0	6	19,955	17,979	1,177,753
DIVIDED FROM MCFADDIN, EAST EFF. 2-1-69									
MCFADDIN, EAST (5800)	VICTORIA		10-05-49	5800	42.0	2	4,015	2,110	415,764
DIVIDED FROM MCFADDIN, EAST EFF. 2-1-69									
MCFADDIN, EAST (5900)	VICTORIA		10-05-49	5900	42.0	3	8,224	1,605	96,876
DIVIDED FROM MCFADDIN, EAST EFF. 2-1-69									
MCFADDIN, EAST (5935-E)	VICTORIA		10-05-49	5935	42.0	2	5,764	6,510	212,463
DIVIDED FROM MCFADDIN, EAST EFF. 2-1-69									
MCFADDIN, EAST (5935-W)	VICTORIA		10-05-49	5935	42.0	1	6,165	2,628	129,470
DIVIDED FROM MCFADDIN, EAST EFF. 2-1-69									
MCFADDIN, EAST (5980)	VICTORIA		10-05-49	5980	42.0	4	8,056	2,390	867,768
DIVIDED FROM MCFADDIN, EAST EFF. 2-1-69									
MCFADDIN, EAST (6900)	VICTORIA		10-05-49	6900	42.0	1			8,038
DIVIDED FROM MCFADDIN, EAST EFF. 2-1-69									
MCFADDIN, N. (4450)	VICTORIA		12-01-63	4459	35.0	5			337,997
MCFADDIN, NORTH (5200, OIL)	VICTORIA		5-25-64	5872	41.0	2	16,267	5,259	285,738
MCFADDIN, NORTH (5300-C)	VICTORIA		5-15-62	5372	38.0	1			90,843
MCFADDIN, NORTH (5300-C UP)	VICTORIA		6-17-62	5373	32.0	1			502,622
MCFADDIN, NORTH (5350)	VICTORIA		7-06-64	5364	42.0	1	226	108	80,786
MCFADDIN, NORTH (5400 S)	VICTORIA		12-01-63	5400	32.0	3			171,742
DIVIDED FROM MCFADDIN, N. /5300/, EFF. 12-1-63.									
MCFADDIN, NORTH (5400 UPPER)	VICTORIA		9-01-62	5394	39.0	1			179,612
MCFADDIN, NORTH (5450)	VICTORIA		8-31-62	5452	40.0	1			217,938
MCFADDIN, NORTH (5550)	VICTORIA		8-18-61	5571	39.0	2			383,596
MCFADDIN, NORTH (5600)	VICTORIA		5-18-62	5632	40.0	4			379,131
MCFADDIN, N. (5725)	VICTORIA		11-17-62	5750	37.0	1			43,790
MCFADDIN, NORTH (5860)	VICTORIA		1-09-62	5862	40.0	1	8,220	5,833	520,999
MCFADDIN, N. (5950)	VICTORIA		11-12-85	5962	36.5	1	16,428	3,887	13,928
MCFADDIN, N. (5990)	VICTORIA		4-05-74	5992	42.4	1			81,140
MCFADDIN, NORTH (6000)	VICTORIA		5-27-62	5973	40.0	1			179,363
MCFADDIN, NORTH (6050)	VICTORIA		6-17-62	6078	45.0	1	3,252	638	43,115
MCFADDIN, N. (6050, N.)	VICTORIA		11-17-66	6053	44.0	1	2,825	1,569	148,073
MCFADDIN, NORTH (6130 W.)	VICTORIA		7-09-80	6136	41.4	1			2,030
MCFADDIN, NORTH (6150)	VICTORIA		12-01-63	6150	40.0	1			146,027
DIVIDED FROM MCFADDIN, NORTH /6130/ EFF. 12-1-63.									
MCFADDIN, NORTH (6200)	VICTORIA		12-01-63	6200	42.0	2	12,084	6,729	279,585
DIVIDED FROM MCFADDIN, NORTH, EFF. 12/1/63.									
MCFADDIN, N. (6270)	VICTORIA		8-20-82	6279	42.8	1			645
MC FADDIN, N. W. (5830)	VICTORIA		11-07-81	5829	30.4	1			1,613
MCKEE (PETTUS)	GOLIAD		9-22-82	4419	44.6	1	12	456	2,840
MCNEILL (YEGUA 5200)	LIVE OAK		6-07-87	5208	42.0	1	9	1,035	1,035
MELBOURN,N. (7500)	CALHOUN		11-27-73	7516	45.2	1			21,696
MELON CREEK	REFUGIO		2-08-39	5900	35.0	4	22,047	14,920	3,955,888
MELROSE, E. (YEGUA, UPPER)	GOLIAD		2-29-64	4762	45.0	3	1,112	4,486	76,765

RAILROAD COMMISSION OF TEXAS
OIL AND GAS DIVISION
CRUDE OIL AND CASINGHEAD GAS PRODUCTION BY FIELD, FOR 1987

RRC DISTRICT 2

FIELD NAME	COUNTY		DISCOVERY DATE	DEPTH (FEET)	GRAV API	PROD WELLS EOY	TOTAL 1987 PRODUCTION CASINGHEAD GAS (MCF)	CRUDE OIL (BBLS)	CUMULATIVE CRUDE OIL PRODUCTION TO 1-1-88 (BBLS)
MENKING (KUBENA)	LAVACA		9-11-76	8977	44.0	4	29,241	17,239	300,225
MEYER (3900)	LIVE OAK		5-15-82	4750	26.0	1	12	3,966	35,639
MEYERSVILLE, NORTH (MASSIVE I)	DE WITT		5-30-60	8352	31.0	7	1,092	3,204	1,111,569
MIKESKA, S. (YEGUA 5050)	LIVE OAK		1-18-82	5056	35.7	1	12	1,911	22,950
MIKESKA, SW. (PETTUS STRINGER)	LIVE OAK		9-18-84	4140	50.0	1	14,069	2,331	2,469
MINERAL	BEE		3-01935	7820	37.0	1			29,675
MINERAL, EAST (HOCKLEY, UPPER)	BEE		2-01-63	3412	28.0	1	925	743	97,410
MINERAL, WEST (FORNEY SAND)	BEE		5-25-55	7222	40.0	2	528	7,504	209,605
MINERAL, WEST (LULING SD.)	BEE		4-02-52	7522	28.0	3	4	193	169,872
MINNITA	VICTORIA		3-23-50	2952	40.0	2	10,345	11,024	780,639
MINNITA (2800 SAND)	VICTORIA		4-24-56	2882	21.0	2	8,186	3,962	280,055
MISSION RIVER	REFUGIO		8-21932	6843	32.0	9	9,934	9,215	3,696,152
MISSION VALLEY (5200)	VICTORIA		8-01-80	5212	46.0	1			12,889
MISSION VALLEY, N. (M.W.S.)	VICTORIA	M	11-01-57	8440	37.0	1			94,983
MISSION VALLEY, W. (KOLODZEY)	GOLIAD		9-10-85	10609	48.3	1	3,600	240	1,924
MISSION VALLEY, WEST (MASSIVE-1)	VICTORIA		4-08-79	10212	55.5	1	6,043	865	9,030
MISSION VALLEY, W. (YEGUA 5000)	VICTORIA		2-06-76	5109	50.4	1	6,362	901	1,134
MONSON (LULING 6270)	KARNES		1-07-70	6286	29.8	3	4,769	13,967	298,715
MONSON, SW. (6150)	KARNES		7-03-77	6166	41.4	1			37,993
MONSON, SW. (6250 LULING)	KARNES		7-03-69	6264	38.0	2	1,370	2,719	102,244
MONSON, SW. (6270 LULING)	KARNES		5-17-66	6273	39.0	1	866	2,922	188,042
MOODY RANCH (7280)	JACKSON		2-29-80	7281	38.8	1	5,078	4,682	42,922
MOODY RANCH (7500)	JACKSON		6-22-69	7472	43.2	1	2,704	3,816	613,096
MOODY RANCH, SOUTH (10,000)	JACKSON		12-05-81	9998	49.0	1	975	1,935	11,849
MOSQUITO POINT (FRIO I)	CALHOUN		5-26-67	9185	46.0	1	18,158	4,188	234,230
MT. LUCAS (MCIVER SAND)	LIVE OAK		8-02-53	3722	25.0	1	397	2,643	1,397,291
MT. LUCAS (V-4 SAND)	LIVE OAK		12-13-55	3572	44.0	4	11,458	526	497,919
MOUNT LUCAS (2500)	LIVE OAK		5-01-58	2500	23.0	4	889	7,813	356,860
SEPARATED FROM MT. LUCAS, 5-1-58.									
MT. LUCAS, NORTH (HOCKLEY,UPPER)	LIVE OAK		9-03-57	4300	47.0	1			156,082
MUDHILL (HOCKLEY)	BEE		1-07-55	3161	41.0	11	35,820	42,045	155,634
NEW RIVER BEND (5000)	REFUGIO		1-11-86	5007	29.4	1	31,119	576	6,204
NORBEE (HOCKLEY 3700)	BEE		3-02-66	3714	39.0	3	660	2,522	128,301
NORBEE (3400)	BEE		7-21-78	3426	26.2	1	3,172	296	3,359
NORBEE, S.E. (HOCKLEY)	BEE		4-01-78	4199	41.8	1	9	251	6,451
NORBEE, S. E. (HOCKLEY 4000)	BEE		11-19-81	4039	45.2	4	2,088	9,639	58,288
NORBEE, W. (HOCKLEY, 3700)	BEE		10-06-65	3634	39.0	1			160,839
NORMANNA	BEE		1930	3742	38.0	1	1	49	219,629
NORMANNA (HOCKLEY 3525)	BEE		3-17-65	3528	43.0	3	60,205	14,990	232,840
NORMANNA (HOCKLEY 3600)	BEE		3-30-74	3550	42.6	3	192	1,574	27,343
NORMANNA, SW (HOCKLEY 3600)	BEE		7-22-72	3630	44.6	5	156	4,224	128,989
NORMANNA, W. (HOCKLEY 3550)	BEE		4-12-80	3557	28.9	1	12	1,077	10,822
OAKVILLE	LIVE OAK		9-07-36	1830	20.0	12	62	8,408	1,910,074
OAKVILLE (HOCKLEY A)	LIVE OAK		5-21-77	2127	24.0	1	12	694	11,235
OAKVILLE (PETTUS -C-)	LIVE OAK	M	11-14-76	2802	23.0	3	24	3,317	35,721
OAKVILLE (WILCOX 7400)	LIVE OAK		3-05-82	7470	47.0	1	37,879	625	625
OAKVILLE-WILCOX (SLICK)	LIVE OAK		10-23-87	6735	52.7	1	2,754	10	10
OAKVILLE-WILCOX(7700-A)	LIVE OAK		8-05-85	7702	46.0	1	60,408	1,353	4,851
OBRIEN RANCH (FRIO 4650)	GOLIAD		8-19-72	4660	31.0	1			5,585
OCONNOR-MCFADDIN	REFUGIO		1931	3090	21.0	1	25,887	2,612	823,420
OLIVIA (7500, UPPER)	CALHOUN		3-01-56	7514	39.0	2	15,836	4,972	717,848
SEPARATED FROM OLIVIA, 7500 SAND, EFF. 3-1-56.									
OLIVIA (7700 SAND)	CALHOUN		12-10-55	7731	39.0	1			15,678
OLIVIA (8300)	CALHOUN		5-01-55	8327	39.0	5	31,445	13,793	2,351,454
OLIVIA, SE. (8300)	CALHOUN		7-08-56	8300	39.0	1			741,976
ONE-ELEVEN (5675)	JACKSON		12-20-80	5682	65.4	2	4,577	1,056	52,350
ONE-ELEVEN (5700)	JACKSON		7-08-80	5726	30.6	2	2,801	4,787	37,864
ONE-ELEVEN (5900)	JACKSON		1-10-84	5900	35.0	2	3,056	3,605	42,629
ONE-ELEVEN (6000)	JACKSON		8-08-85	5991	35.0	1	4,067	5,839	14,422
ONE-ELEVEN (6476 GRABEN)	JACKSON		2-02-87	6480	41.5	1	10,258	3,817	3,817
ONE-ELEVEN (6690 GRABEN)	JACKSON		5-20-85	6695	42.8	1	4,225	5,041	29,509
PAISANO CREEK (HOCKLEY)	LIVE OAK		10-17-59	3951	40.0	3	1	446	404,039
PAISANO CREEK (2ND YEGUA)	LIVE OAK		11-11-86	4830	46.8	2	2,408	6,622	7,802
PAISANO CREEK, E. (3200)	LIVE OAK		12-18-85	3230	28.0	4	9,602	19,229	43,529
PALMETTO BEND, W.(B-2)	JACKSON		8-08-83	6583	37.6	2	14,622	1,965	34,713
PALMETTO BEND, W. (B-4)	JACKSON		6-10-85	6642	42.0	1	18,125	11,872	43,860
PALMETTO BEND,W.(B-7)	JACKSON		5-27-83	6690	44.0	1	7,557	4,361	25,249
PALMETTO BEND, W. (B-9)	JACKSON		6-18-86	6782	45.0	2	34,089	24,456	47,661
PALMETTO BEND, W. (BLOCK 3A)	JACKSON		6-30-85	6420	40.9	1			364
PALO ALTO (6280)	VICTORIA		6-25-81	6284	42.1	1	2,692	2,612	22,280
PALO ALTO (6350)	VICTORIA		5-24-64	6358	42.0	3			175,648
PALO ALTO (6490 FRIO)	VICTORIA		1-24-72	6490	41.0	1	3,001	2,881	111,453
PALO ALTO (6600 FRIO)	VICTORIA		7-08-64	6595	41.0	1	16,170	8,930	209,870
PALO ALTO (6620 FRIO)	VICTORIA		8-20-64	6626	41.0	1	3,918	3,428	280,809
PALO ALTO (6650 FRIO)	VICTORIA		3-08-64	6644	40.0	1			230,844
PALO ALTO (6860)	VICTORIA		8-06-64	6860	43.4	1	1,309	745	4,200
PALO ALTO (6970)	VICTORIA		9-07-80	6974	42.7	1	2,915	2,735	27,923
PALO ALTO (6980)	VICTORIA		7-21-78	6980	43.4	1	1,617	735	735
PALO ALTO (7050)	VICTORIA		9-01-64	7045	45.0	1	14,763	12,077	189,081
PALO ALTO, W.(FRIO 6960)	VICTORIA		8-03-81	6968	41.0	1	285	900	7,372
PANNA MARIA (EDWARDS)	KARNES		9-27-60	10864	46.0	31	741,891	76,557	6,884,459
PAPALOTE (4270)	BEE		10-15-84	4278	34.0	1			3,166
PAPALOTE, E. (3200 STRINGER)	BEE		5-25-64	3212	23.0	8	195	22,324	386,768
PAPALOTE, E. (3200 B STRINGER)	BEE		6-29-64	3254	21.0	1	162	1,601	78,090
PAPALOTE, E. (3250)	BEE		2-26-63	3244	23.0	15	139	8,081	496,525
PAPALOTE, E. (3250 -B-)	BEE		4-09-64	3254	23.0	30	354	104,384	3,114,916
PAPALOTE, E. (5950)	REFUGIO		8-21-81	5953	42.9	1	12,398	8,726	92,123
PAPALOTE, E. (6000)	REFUGIO		7-11-84	5962	48.0	3	49,738	89,018	301,658
PAPALOTE, E (6100)	REFUGIO		11-04-79	6092	35.0	1			18,885
PAPALOTE, WEST (4900)	BEE	M	10-05-79	4928	38.1	1	3,903	8,355	82,870
PATTON (AUSTIN CHALK)	KARNES	M	2-12-80	8101	36.0	10	87,124	75,730	264,108
PATTON (BUDA)	KARNES		2-07-83	8218	34.6	1	29	1,762	12,424
PAWELEKVILLE (5100)	KARNES		12-05-76	5114	52.0	1	36	627	23,633
PAWNEE, S. (LULLING)	BEE		9-09-82	6103	38.5	2	8,923	14,937	93,077
PEARL, N. (HOCKLEY)	BEE		10-18-74	3628	38.1	1	1,569	696	39,112
PERDIDO CREEK (5650)	GOLIAD		2-01-86	5662	46.0	1	28,084	1,273	11,351
PERSON (EDWARDS)	KARNES		8-29-59	10794	39.0	59	1,975,098	221,982	13,347,891
PERSON /EDWARDS, UPPER/ & PERSON /EDWARDS, LOWER/ COMBINED, 7-1-63.									

RRC DISTRICT 2

FIELD NAME	COUNTY		DISCOVERY DATE	DEPTH (FEET)	GRAV API	PROD WELLS EOY	TOTAL 1987 PRODUCTION CASINGHEAD GAS (MCF)	CRUDE OIL (BBLS)	CUMULATIVE CRUDE OIL PRODUCTION TO 1-1-88 (BBLS)
PETTUS	BEE		1929	3900	45.0	30	7,526	41,497	16,429,032
PETTUS NEW	BEE	M	6-21930	3900	47.0	6	147	2,727	3,523,314
DIAMOND HALF FLD. TRANS. INTO THIS FLD., EFF. 3-1-61.									
PHIL POWER (5200)	REFUGIO		7-12-66	5208	31.0	1	8,747	2,684	293,754
PHIL POWER (5200-B)	REFUGIO		9-30-74	5222	28.3	1	6,784	12,306	249,457
PHIL POWER (5215)	REFUGIO		8-31-79	5221	31.8	1	5,075	1,572	25,782
PHIL POWER (5700)	REFUGIO		10-26-66	5716	36.0	1	5,107	855	45,124
PLACEDO	VICTORIA		1936	6000	26.0	88	191,727	165,126	42,845,607
PLACEDO (5380)	VICTORIA		9-10-77	5384	29.2	1			104,020
PLACEDO (5700 SAND)	VICTORIA		1-11-53	5600	39.0	2	6,966	3,725	566,717
PLACEDO (5700, WEST)	VICTORIA		7-24-65	5713	34.0	2	738	2,702	292,052
PLACEDO (5900)	VICTORIA		8-06-85	5944	36.1	1			1,021
PLACEDO (6050)	VICTORIA		10-26-63	6067	39.0	2	3,912	3,049	73,027
PLACEDO, EAST	VICTORIA		12-08-37	4750	38.0	9	28,117	12,029	8,338,439
PLACEDO, EAST (5375)	VICTORIA		12-28-85	5379	36.4	2	5,305	1,695	22,483
PLACEDO, EAST (5500)	VICTORIA		1952	5500	28.0	5	11,059	5,692	1,510,963
PLACEDO, EAST (6000 SD.)	VICTORIA		2-12-54	5989	35.0	1	867	823	105,511
PLACEDO, EAST (6050 SD.)	VICTORIA		3-28-52	6044	38.0	4	33	8,046	2,235,264
PLACEDO, EAST (6200 SAND)	VICTORIA		9-12-56	6226	33.0	3	10,783	18,896	168,782
PLACEDO, EAST (6850)	VICTORIA		9-01-85	6854	42.5	1			25,514
PLACEDO, EAST (6900 SD.)	VICTORIA		10-31-52	6900	41.0	1			558,032
PLACEDO, EAST (6910 SAND)	VICTORIA		5-02-84	6909	39.8	1	8,177	8,092	111,583
PLUMMER	BEE		2-21935	3000	34.0	1			403,995
PLUMMER (QUEEN CITY)	BEE		3-24-80	5705	52.0	1			866
PLUMMER-WILCOX (SLICK)	BEE		7-24-51	6688	41.0	2			351,105
POEHLER	GOLIAD		3-05-46	8320	26.0	1			462,566
POEHLER (COOK MT.)	GOLIAD		11-05-73	5238	34.0	1	726	458	8,459
POEHLER (YEGUA -A-)	GOLIAD		1-25-78	4728	47.0	1			2,448
POEHLER (YEGUA 4700)	GOLIAD		2-08-64	4737	45.0	1			43,019
PORT LAVACA, SW.(FRIO D)	CALHOUN	M	5-25-84	6727	45.0	1			1,347
PORTER, N. (PETTUS)	KARNES		7-08-54	4059	45.0	2	6	25	349,370
PORTER, NE. (PETTUS)	KARNES		7-24-54	4056	43.0	3	24	1,930	360,387
PORTER, WEST (PETTUS)	KARNES		8-01-67	4056	54.0	1	10	2,982	125,568
POWDERHORN (3-B)	CALHOUN		5-09-86	5014	28.5	1	67,664	35,065	63,102
POWDERHORN (4 SAND)	CALHOUN		1-15-59	5116	29.0	2	8,205	16,530	522,159
POWDERHORN (4 NORTH)	CALHOUN		8-01-83	5104	30.6	1	46,040	21,641	83,767
POWDERHORN (5200 SAND)	CALHOUN		1-11-50	5095	30.0	5	46,052	65,394	3,952,564
POWDERHORN,S.W.(FRIO 10700)	CALHOUN		10-25-82	10711	55.2	1	21,144	8,626	55,852
PRIDHAM LAKE	VICTORIA		8-01-44	4768	24.0	3			3,851,613
SUBDIVIDED INTO PRIDHAM LAKE CATAHOULA TYNG /4300 EFF. 5-1-68									
PRIDHAM LAKE (CATAHOULA)	VICTORIA		8-01-44	2940	24.0	12	3,446	19,304	242,251
SEPARATED FROM PRIDHAM LAKE EFF. 5-1-68.									
PRIDHAM LAKE (MIOCENE 2900)	VICTORIA		12-13-61	2900	22.0	2	107	1,772	66,204
PRIDHAM LAKE (OAKVILLE)	VICTORIA		2-15-77	2480	40.0	4	7,156	4,093	26,778
PRIDHAM LAKE (TYNG)	VICTORIA		8-01-44	4690	24.0	7	23	16,696	982,734
SEPARATED FROM PRIDHAM LAKE EFF. 5-1-68.									
PRIDHAM LAKE (4210)	VICTORIA		6-15-83	4207	40.0	1	10,110	8,011	62,050
PRIDHAM LAKE (4562)	VICTORIA		6-11-65	4569	23.0	1	7	159	61,940
PRIDHAM LAKE, WEST (CATAHOULA)	VICTORIA		3-21-46	3048	25.0	4	1,508	22,756	181,424
SEPARATED FROM PRIDHAM LAKE, WEST EFF. 5-1-68.									
PRIDHAM LAKE, WEST (TYNG)	VICTORIA		3-21-46	4752	25.0	2	12	6,147	109,358
SEPARATED FROM PRIDHAM LAKE, WEST EFF. 5-1-68.									
PROVIDENT CITY (WILCOX 9050)	LAVACA		5-17-75	9076	30.6	1	55,086	2,370	51,733
PROVIDENT CITY (YEGUA)	LAVACA		2-02-47	5495	45.0	2			826,950
PROVIDENT CITY (YEGUA L)	LAVACA		5-07-82	5744	45.2	1	23,230	530	35,848
PROVIDENT CITY (YEGUA -N-)	LAVACA		6-03-67	5862	43.0	1	12	2,346	170,154
PROVIDENT CITY (YEGUA -O-)	LAVACA		12-06-68	5944	46.0	1	12	2,937	74,039
PROVIDENT CITY (YEGUA 5750)	LAVACA		8-17-67	5759	40.0	2	1,385	1,013	122,549
PROVIDENT CITY (YEGUA 5770)	LAVACA		5-20-72	5782	44.5	2	154,338	9,190	409,087
PROVIDENT CITY, NE (5625)	LAVACA		4-14-72	5626	38.4	3	3,928	34,380	356,723
PROVIDENT CITY, NE. (5925 YEGUA)	LAVACA		8-11-65	5931	45.0	1	6,313	3,330	239,138
PROVIDENT CITY, NE. (6000)	LAVACA		7-04-61	6011	34.0	2	5,838	620	708,225
PROVIDENT CITY, NE. (6100)	LAVACA		10-02-76	6100	48.0	1			18,447
RAMIRENA (Y- 2G)	LIVE OAK		1-18-61	4810	42.0	1			14,979
RAMIRENA (YEGUA #2)	LIVE OAK		1-16-58	4780	48.0	1	15,049	1,141	112,186
RAMIRENA (YEGUA #6)	LIVE OAK		2-28-58	4990	44.0	3	1,106	31,942	548,598
RAMIRENA, NE. (PETTUS 4700)	LIVE OAK		10-09-62	4680	48.0	1			11,099
RAMERINA, SW. (D-80)	LIVE OAK		4-12-85	3808	43.5	1			420
RAMIRENA, SW (E-04)	LIVE OAK		6-18-79	4044	26.0	1	11,772	354	3,739
RAMIRENA, S.W. (F-05)	LIVE OAK		8-13-83	5058	45.6	1			1,402
RAMIRENA, SW. (FRIO -N-)	LIVE OAK		8-29-58	3818	48.0	1			7,404
RAMIRENA, SW. (JACKSON SD.)	LIVE OAK	M	7-26-52	4544	50.0	2	14,057	1,272	1,947,741
RAMIRENA, SW. (SEC. B, A SAND)	LIVE OAK	M	3-06-55	4655	46.0	3	23,444	12,154	732,370
RAMIRENA, SW.(SEC. B, JACKSON 3)	LIVE OAK		3-17-57	4758	51.0	2			66,854
RAMIRENA, SW. (SEC. B, YEG. 10)	LIVE OAK	M	1-18-57	5714	41.0	2	30,451	6,540	356,122
RAMIRENA, SW. (SEC. B, 4000)	LIVE OAK		4-13-61	4014	46.0	1	3,103	740	12,140
RAMIRENA, SW. (SEC. D, A SAND)	LIVE OAK	M	3-11958	4654	46.0	3			112,845
TRANS. FROM RAMIRENA, SW., SECTOR -B- /-A- SD./, 1-1-60.									
RAMIRENA, SW. (YEGUA 3)	LIVE OAK		5-24-66	5474	43.0	4	19,577	5,353	299,988
RAMIRENA, SW (YEGUA 3, SE)	LIVE OAK		5-02-86	5186	42.7	1	60,153	12,081	27,856
RAMIRENA, SW. (YEGUA 3, UPPER)	LIVE OAK		4-26-82	5161	45.6	1	42,245	4,084	5,580
RAMIRENA SW (YEG 3, UP, SEG E)	LIVE OAK		12-08-78	5181	44.8	1	24,112	5,151	139,193
RAMIRENA S.W. (4000)	LIVE OAK		12-07-82	4038	38.0	1	316	772	1,798
RAMIRENA, S.W. (5500 SEC B)	LIVE OAK		11-23-84	5302	51.5	1	20,824	3,020	11,688
RASAU (LULING)	KARNES		2-18-87	6548	40.8	1	18,359	3,841	3,841
RAY	BEE		1935	3960	46.0	6	12	1,546	1,971,257
RAY POINT, N. (LULING)	LIVE OAK		9-20-77	6155	36.8	1			12,647
RAY POINT, SW. (SLICK-WILCOX)	LIVE OAK		2-12-76	6092	37.0	2	1,448	3,207	5,467
RAY POINT SW. (WILCOX)	LIVE OAK		7-07-75	6284	36.3	5	7,877	10,098	304,841
REFUGIO, NORTH	REFUGIO		5-27-41	5664	41.0	2	12	1,703	285,525
REFUGIO-FOX	REFUGIO		5-15-31	4460	41.0	1			44,273,044
SUBDIVIDED INTO VARIOUS RES., 11-1-63.									
REFUGIO-FOX (FOX 26 SAND)	REFUGIO		7-12-59	6434	44.0	2	9,412	5,947	140,195
REFUGIO-FOX (OCONNER)	REFUGIO		7-30-67	6448	42.5	1	149	2,909	110,071
REFUGIO-FOX (3550 A)	REFUGIO		11-01-63	3500	41.0	2			15,537
SUBDIVIDED FROM REFUGIO FOX, 11-1-63.									
REFUGIO-FOX (3660 SAND)	REFUGIO		2-29-56	3666	23.0	1			63,386
REFUGIO-FOX (4600)	REFUGIO		12-29-87	4634	42.0	1			0

RAILROAD COMMISSION OF TEXAS
OIL AND GAS DIVISION
CRUDE OIL AND CASINGHEAD GAS PRODUCTION BY FIELD, FOR 1987

RRC DISTRICT 2

FIELD NAME	COUNTY		DISCOVERY DATE	DEPTH (FEET)	GRAV API	PROD WELLS EOY	TOTAL 1987 PRODUCTION CASINGHEAD GAS (MCF)	CRUDE OIL (BBLS)	CUMULATIVE CRUDE OIL PRODUCTION TO 1-1-88 (BBLS)
REFUGIO-FOX (4800)	REFUGIO	M	11-01-63	4800	41.0	3	12	1,768	88,056
SUBDIVIDED FROM REFUGIO FOX, 11-1-63.									
REFUGIO-FOX (5420)	REFUGIO		3-15-81	5429	36.1	1			10,442
REFUGIO-FOX (5800)	REFUGIO		11-01-63	5800	41.0	10	4,294	5,966	450,920
SUBDIVIDED FROM REFUGIO FOX, 11-1-63.									
REFUGIO-FOX (6500)	REFUGIO		11-01-63	6500	41.0	3	20,890	3,662	292,544
SUBDIVIDED FROM REFUGIO FOX, 11-1-63.									
REFUGIO HEARD (AREA)	REFUGIO		5-21941	6217	44.0	24	23,791	19,424	8,493,401
REFUGIO NEW	REFUGIO		1931	6100	37.0	8	7,934	3,580	18,762,642
REFUGIO NEW (3670)	REFUGIO		10-02-73	3679	34.6	3	24,936	6,629	183,318
REFUGIO NEW (4500)	REFUGIO		6-24-59	4662	34.0	2	12	1,081	244,819
REFUGIO NEW (4780 SD.)	REFUGIO		11-24-65	4785	40.0	1			54,187
REFUGIO, NEW (5430)	REFUGIO		7-28-80	5437	41.0	1	2,438	56	30,921
REFUGIO NEW (6000 SAND)	REFUGIO		4-09-85	5962	37.5	1	26,292	2,750	9,327
REFUGIO NEW (6100 STRINGER 1)	REFUGIO		7-17-59	6036	39.0	1			276,778
REFUGIO NEW (6100 STRINGER 2 SD)	REFUGIO		3-01-59	6025	40.0	3			185,691
DIV. FROM REFUGIO, NEW 3-1-59.									
REFUGIO NEW (6100 STRINGER 3 SD)	REFUGIO		3-01-59	6166	40.0	1			387,320
DIV. FROM REFUGIO, NEW 3-1-59.									
REFUGIO NEW (6150 SAND)	REFUGIO		3-01-59	6185	40.0	8	61,575	14,353	1,471,244
DIV. FROM REFUGIO, NEW 3-1-59.									
REFUGIO, NEW (6200 B)	REFUGIO		8-08-77	6226	34.1	1	22,696	3,926	151,273
REFUGIO NEW (6200 FB 1)	REFUGIO		6-01-52	6200	40.0	6	83,409	13,330	6,389,774
TRANS. FROM REFUGIO, NEW FLD., JUNE 1, 1952.									
REFUGIO NEW (6200 STRINGER SD.)	REFUGIO		3-01-59	6249	40.0	1	14,537	2,488	389,928
DIV. FROM REFUGIO, NEW 3-1-59.									
REFUGIO NEW (6400 SAND)	REFUGIO		3-01-59	6418	40.0	1	30,581	2,655	341,332
DIV. FROM REFUGIO, NEW 3-1-59.									
REFUGIO OLD	REFUGIO		5-21920	6585	38.0	33	9,711	15,948	13,564,573
REFUGIO OLD (5500)	REFUGIO		3-01-85	5436	40.0	1	7,406	12,311	37,327
REFUGIO OLD (6400)	REFUGIO		3-04-80	6396	41.0	1			5,784
RHOMAC (YEGUA 1)	LIVE OAK		9-08-67	5306	45.7	3	12	540	83,470
RICHARD ADCOCK (5600)	VICTORIA		3-09-76	5581	44.0	1	12	628	12,871
RIVERDALE (LULING)	GOLIAD		6-01-67	8755	40.0	1	1,863	490	9,149
RIVERDALE (REKLAW SEG B)	GOLIAD		9-01-57	8420	46.0	3	675	2,380	404,253
ROCHE (-A-)	REFUGIO		11-01-63	6809	39.0	5	25,356	19,221	619,792
SUBDIVIDED FROM ROCHE, 11-1-63									
ROCHE (-B-)	REFUGIO		11-01-63	6809	39.0	11	5,759	2,172	1,579,051
SUBDIVIDED FROM ROCHE, 11-1-63									
ROCHE (-C-)	REFUGIO		11-01-63	6809	39.0	27	266,699	185,391	9,069,289
SUBDIVIDED FROM ROCHE, 11-1-63									
ROCHE, NE (FRIO 6700)	REFUGIO		9-20-81	6772	33.6	1			9,759
ROCHE RANCH (5480)	REFUGIO		2-03-85	5484	41.0	1	11	3,797	14,650
ROEDER (WILCOX LOWER)	DE WITT		2-03-56	9318	49.0	3	12	5,729	770,406
ROSE (FRIO 6630)	JACKSON		12-19-80	6642	47.0	1	409	320	12,537
RUDMAN (SLICK 6700)	BEE		11-25-55	6680	39.0	1	1,907	2,542	143,126
RUDMAN, WEST (JACKSON SAND)	BEE		4-06-84	7149	37.1	2	12	16,625	108,120
RUDMAN, WEST (MACKHANK)	BEE		4-01-85	6995	44.5	1	13,912	1,365	8,767
RUDMAN, WEST (SLICK)	BEE		2-04-85	6708	42.0	1	47,985	5,977	9,852
RUNGE	KARNES		12-09-43	6595	39.0	8	22	6,465	1,895,005
RUSSEK	LAVACA		1-07-50	5284	42.0	1			355,564
S. H. (CHAMBERLAIN SAND)	BEE		11-14-56	4008	29.0	1	379	844	52,149
SALEM (1820)	VICTORIA		4-03-81	1822	22.0	16	52,128	42,328	331,680
SAN ANTONIO BAY, N. (8-3 FRIO)	CALHOUN		7-21-82	7480	45.2	2	6,950	10,459	74,258
SAN ANTONIO BAY S (8000)	CALHOUN		9-01-85	8030	62.0	1	52,648	2,584	5,487
SAN DOMINGO, S. (HOCKLEY)	BEE		10-14-55	3531	34.0	17	32,932	11,928	181,983
SAN DOMINGO,S.(HOCKLEY,2ND)	BEE		7-17-84	3509	34.0	2	5,676	7,387	25,718
SAN DOMINGO, S.(2880)	BEE		7-16-84	2888	25.6	1	1,824	1,736	9,664
SAN DOMINGO, S. (3100 SD.)	BEE		1-06-55	3112	29.0	5	48	1,588	12,856
SAN DOMINGO, S.(3200)	BEE		7-30-84	3196	28.6	3	7,277	4,334	24,225
SANDY CREEK	JACKSON		1-22-48	4557	25.0	9	12,889	68,315	3,008,978
SARCO CREEK (4870)	GOLIAD		10-20-65	4880	29.0	2	43,220	1,122	176,073
SARCO CREEK, S. (4600)	GOLIAD		8-16-85	4600	47.0	2	57,646	14,296	39,084
SARCO CREEK, W. (FRIO 4850)	GOLIAD		8-21-87	5856	27.0	1	1,365	813	813
SARCO CREEK, WEST (4700)	GOLIAD		10-01-82	4745	34.0	16	274,551	112,771	395,478
SCHROEDER, WEST (WILCOX 9500)	GOLIAD		12-21-79	9834	42.0	1			1,519
SEELEY (FRIO)	BEE	M	3-29-55	3138	23.0	1	12	704	86,818
SHERIFF (F-4)	CALHOUN		11-09-45	5710	37.0	2			130,985
DIVIDED FROM SHERIFF, EFF. 8-1-63.									
SHERIFF (5700 GRETA SAND)	CALHOUN		11-09-45	5710	37.0	20	198,614	77,662	4,420,483
DIVIDED FROM SHERIFF, EFF. 8-1-63.									
SHERIFF (9100 SAND)	CALHOUN		3-29-49	9018	48.0	2	1,581	27,179	284,647
SHERIFF, EAST (8100 B)	CALHOUN		11-13-64	8103	41.0	1	39,729	3,731	37,829
SHERIFF, EAST (8100 ZONE)	CALHOUN		5-06-61	8119	42.0	1	808	709	65,871
SHERIFF EAST, (8900)	CALHOUN		11-01-78	8911	36.6	3	4,695	6,340	287,793
SHERIFF, EAST (8900 A)	CALHOUN		8-29-83	8800	37.5	1	8,481	9,025	67,475
SHERIFF SMITH, N.E. (SLICK A)	LIVE OAK		9-14-86	6684	45.0	1			899
SIDEWINDER (LOWER FRIO)	REFUGIO		5-16-86	8862	36.4	1	53,587	3,841	4,167
SIERRA VISTA (GOVT. WELLS)	LIVE OAK		12-09-70	2676	23.0	3	9	645	95,931
SIMMONS CITY (GOVT. WELLS)	LIVE OAK		7-29-72	1350	20.3	6	24	2,448	87,540
SINGLETON, EAST (4020)	BEE		6-19-86	4024	37.8	1	14,463	3,418	7,540
SITTON (PETTUS 4400)	GOLIAD		12-21-70	4410	46.5	1			6,055
SITTON (YEGUA 4550)	GOLIAD		9-04-76	4555	36.0	1			4,318
SITTON (YEGUA 4600)	GOLIAD		11-23-71	4670	43.0	1			3,440
SLICK (WILCOX)	GOLIAD	M	5-24-43	7600	36.0	26	25,479	17,639	19,849,516
SLICK, S. (WILCOX J-B)	GOLIAD		3-04-85	9030	54.3	1	9,965	28	856
SLICK-WILCOX (LULING)	GOLIAD		11-14-82	7594	33.0	1	856	2,139	21,905
SLIVA	BEE		5-01-46	4556	49.0	4	12	2,325	206,899
SLIVA (4000 SAND)	BEE		6-19-55	3997	22.0	1			60,987
SLIVA, SOUTHWEST (FRIO SUGAREK)	BEE		4-29-80	3035	22.8	1	634	3,013	6,719
SLIVA, SOUTHWEST (M. F.-1 SAND)	LIVE OAK	M	4-21-58	3009	24.0	1			83,295
SLIVA, SOUTHWEST (2970)	BEE		5-02-80	2979	22.8	1	4,344	3,041	31,452
SLIVA, SOUTHWEST (3950 FRIO)	BEE		4-21-70	3952	24.0	2	37	1,069	138,161
SMITH RANCH (HOCKLEY, UP.)	BEE		12-18-86	3872	34.0	1	5,781	12,849	13,504
SPEAKS, SW. (WILCOX -A-)	LAVACA		3-10-65	8534	33.0	1			73,677
SPEARY (WILCOX 9400)	KARNES		12-23-85	9432	47.0	3	51,751	33,609	51,047
SPRING CREEK, N. (HOCKLEY -C-)	LIVE OAK		4-06-62	2526	22.0	4	94	1,711	175,404
STANCHOS (YEGUA)	DE WITT		6-22-80	4552	44.0	2	4,833	1,376	23,437

RRC DISTRICT 2

FIELD NAME	COUNTY		DISCOVERY DATE	DEPTH (FEET)	GRAV API	PROD WELLS EOY	TOTAL 1987 PRODUCTION CASINGHEAD GAS (MCF)	CRUDE OIL (BBLS)	CUMULATIVE CRUDE OIL PRODUCTION TO 1-1-88 (BBLS)
STEAMBOAT PASS (4970 MIOCENE)	CALHOUN		9-16-84	4995	26.2	1	18,142	17,453	60,018
STEAMBOAT PASS, S. (6100)	CALHOUN		6-19-82	6321	41.8	1			777
STEINMEYER (4160)	BEE		6-13-53	4166	26.0	1	1	2	174,492
STEWART	JACKSON		7-23-42	5000	26.0	14	14,834	20,220	3,948,177
STEWART (5100)	JACKSON		11-11-54	5073	24.0	1			310,991
STEWART (5460)	JACKSON		4-29-80	5467	25.0	1			1,871
STEWART (6220)	JACKSON		4-24-72	6227	31.1	1			6,157
STEWART (6500)	JACKSON		2-16-82	6516	31.2	1			13,587
STRAUCH-WILCOX (PETTUS)	BEE		12-01-68	4048	45.4	2			26,851
STRAUCH-WILCOX (RICO)	BEE		11-11-83	3398	48.0	1	9	1,216	9,252
SUBLIME, WEST (MIDWAY, U.)	LAVACA		10-06-82	11446	51.0	1	27,175	5,467	52,669
SUNSET (WILCOX 7900)	LIVE OAK		3-01-83	7920	30.0	1	863	25	1,965
SUTHERLAND (LULING LOWER)	BEE		12-09-85	6900	37.5	1	6	1,412	6,544
SWAN LAKE (6000)	JACKSON		11-01-63	6000	34.0	2	42,745	7,479	25,149
SUBDIVIDED FROM SWAN LAKE, 11-1-63.									
SWAN LAKE (6100)	JACKSON		10-09-73	6104	38.0	3			665,284
SWAN LAKE (6135)	JACKSON		1-10-75	6152	33.6	2			365,184
SWAN LAKE (6500)	JACKSON		12-11-85	6520	40.1	2	13,182	2,956	5,784
SWAN LAKE (6595)	JACKSON		7-16-73	6609	43.5	1	12,869	8,569	157,219
SWAN LAKE (6600)	JACKSON		11-01-63	6600	34.0	2	29,123	17,038	560,718
SUBDIVIDED FROM SWAN LAKE, 11-1-63.									
SWAN LAKE (6700)	JACKSON		11-01-63	6700	34.0	4	63,572	16,394	2,436,920
SUBDIVIDED FROM SWAN LAKE, 11-1-63.									
SWAN LAKE (6800)	JACKSON		6-12-78	6842	45.5	1			10,697
SWAN LAKE (6900)	JACKSON		11-01-63	6900	34.0	1	18,884	3,204	771,230
SUBDIVIDED FROM SWAN LAKE, 11-1-63.									
SWAN LAKE (7030)	JACKSON		2-20-75	7059	42.4	1			212,760
SWAN LAKE (7100)	JACKSON		2-01-76	7106	41.0	1			79,717
SWAN LAKE (7250)	JACKSON		11-02-71	7275	41.0	1	13,304	5,408	130,580
SWAN LAKE (7580)	JACKSON		11-01-75	7630	42.0	1	16,898	3,087	77,400
SWAN LAKE (7650)	JACKSON		6-14-85	7669	38.8	1	10,044	1,128	5,631
SWAN LAKE (7700, RESA)	JACKSON		9-14-81	7718	42.4	2	24,536	4,104	47,787
SWAN LAKE (7700 SD., Z. #1, LO.)	JACKSON		1-07-57	7714	38.0	1			441,761
SWAN LAKE (7860)	JACKSON		5-30-73	7880	41.2	1	15,432	3,659	49,057
SWAN LAKE (8000)	JACKSON		9-25-76	8032	42.0	1	4	2,568	25,353
SWAN LAKE (8700, FB-2)	JACKSON		10-21-79	8676	40.9	1			47,444
SWAN LAKE, N. (7100)	JACKSON		10-19-84	7188	42.8	1			13,469
SWAN LAKE,N.E. (8700)	JACKSON	M	2-26-83	8702	47.6	3	56,372	13,459	56,700
SWEET HOME (MIDWAY)	LAVACA		7-01-83	10686	40.9	1			5,033
SWEET HOME (WILCOX UP)	LAVACA		7-20-78	6576	38.4	2	5,666	8,926	143,635
SWINNEY SWITCH (HOCKLEY, UPPER)	LIVE OAK		6-10-55	4322	47.0	4	448	779	1,019,013
T-C (5600)	REFUGIO		9-16-52	5600	31.0	22	79,859	32,901	4,589,511
TW (FRIO 6370)	JACKSON		11-03-87	6366	38.8	1	11,327	3,416	3,416
TW (FRIO 6570)	JACKSON		7-15-86	6581	40.0	1	18,860	27,630	45,349
TW (FRIO 6680)	JACKSON		11-18-84	6686	44.8	1	17,762	21,011	67,790
TW (FRIO 6850)	JACKSON		3-21-84	6845	44.6	1	15,984	7,256	88,936
TW (FRIO 6870)	JACKSON		9-29-85	6875	47.0	1			3,924
TW (FRIO 6990)	JACKSON		4-15-87	6993	45.3	1	10,459	10,945	10,945
TW (FRIO 7010)	JACKSON		11-18-84	7012	46.8	1	5,125	1,140	30,177
TW (FRIO 7300)	JACKSON		7-18-87	7300	44.2	1	30,291	8,398	8,398
TW (FRIO 7765)	JACKSON		1-25-85	7767	47.4	3	50,742	22,020	36,830
TW (FRIO 7830)	JACKSON		3-12-84	7846	44.1	5	158,216	123,712	552,470
TEJAS (FRIO 5400)	GOLIAD		7-15-78	5372	29.0	1	366	1,043	31,697
TELFERNER	VICTORIA		12-00-38	2700	28.0	2	488	1,267	189,244
TELFERNER, NORTH (2500)	VICTORIA		10-09-76	2519	22.0	1			2,229
TERRELL POINT	GOLIAD		12-10-43	4650	24.0	2	4,430	11,298	886,350
TERRELL POINT (3100)	GOLIAD		9-22-68	3106	22.0	2	6,287	28,562	518,788
TERRELL POINT, E. (4050)	GOLIAD		11-09-68	4060	24.8	3	3,472	3,683	332,305
TERRELL POINT, S. (4450)	GOLIAD		9-01-67	4473	23.9	2	1,795	1,947	128,748
TERRELL POINT, WEST (4000)	GOLIAD		7-02-53	4017	27.0	1			235,783
CARRIED AS TERRELL POINT /4000/, 1953, THROUGH 1956 IN ERROR									
TERRYVILLE, W. (YEGUA 4900)	DE WITT		11-01-70	4890	48.6	1			41,805
TEXAM, E. (CHERNOSKY)	LIVE OAK		9-10-63	2260	26.0	14	16	8,552	2,534,902
TEXAM, E. (GOVT. WELLS LOWER)	LIVE OAK		8-08-86	2697	22.4	3	34	22,693	29,751
TEXAM, E. (SLICK)	LIVE OAK		1-15-76	7099	38.0	8	16,981	29,529	519,060
TEXANA (6350)	JACKSON		1-05-83	6365	37.0	1			16,573
TEXANA (6400)	JACKSON		6-05-57	6343	38.8	1	3,143	2,691	31,427
TEXANA (6400, E)	JACKSON		12-16-65	6334	39.8	1	12	1,591	173,250
TEXANA (6620 FRIO)	JACKSON		3-04-64	6618	38.0	3	10,766	9,469	553,727
TEXANA, N. (FRIO 5880)	JACKSON		12-07-65	5885	36.0	3	18,884	13,571	198,441
TEXANA, N. (FRIO 6140)	JACKSON		8-16-73	6148	38.0	2	2,169	8,475	176,461
TEXANA, NORTH (FRIO 6300)	JACKSON		11-28-59	6300	39.0	1			95,719
TEXANA, N. (FRIO 6310)	JACKSON		1-25-65	6311	36.0	2			100,934
TEXANA, N. (FRIO 6550)	JACKSON		6-01-66	6555	38.0	1			2,617
TEXANA, N. (FRIO 6800)	JACKSON		9-02-66	6818	47.0	3	11	66	45,576
TEXANA, N. (FRIO 7200)	JACKSON		11-24-81	7199	42.2	1			61,634
TEXANA, NORTH (6170)	JACKSON		7-16-66	6141	45.0	1			4,528
THOMASTON (WILCOX 7900)	DE WITT		2-18-85	7930	40.2	1	7,414	6,308	38,020
THOMASTON (YEGUA 4800)	DE WITT		10-27-80	4860	44.3	1	12	1,335	15,066
TIVOLI, SOUTH (FRIO, LO)	REFUGIO		4-07-81	8156	36.9	3	370	14,527	184,944
TOM LYNE (HOCKLEY -B- SAND)	LIVE OAK		4-17-55	2726	22.0	2	3,092	3,473	232,026
TOM LYNE, NE. (HOCKLEY D)	LIVE OAK		2-24-78	3219	22.2	3	4,555	9,718	132,071
TOM LYNE, NE. (HOCKLEY E)	LIVE OAK		11-06-76	3303	26.0	1	2,464	7,980	154,839
TOM OCONNOR	REFUGIO		1934	5950	38.0	140	777,488	252,356	330,393,954
TOM O'CONNOR (4150)	REFUGIO		6-24-77	4142	22.8	28	441,216	119,588	780,437
TOM OCONNOR (4400)	REFUGIO		12-27-55	4400	23.0	87	1,371,997	360,363	13,662,012
TOM OCONNOR (4500 GRETA MASS.)	REFUGIO		8-11-59	4380	23.0	47	264,627	320,720	18,327,351
TOM O'CONNOR(4900)	REFUGIO		2-16-81	4894	30.3	1	4,698	64	8,754
TOM OCONNOR (5250)	REFUGIO		11-13-83	5233	34.0	3	23,842	7,229	44,808
TOM OCONNOR (5400 SAND)	REFUGIO		8-01-64	5400	36.0	37	36,775	18,388	7,634,931
SEPARATED FROM TOM OCONNOR FLD., 8-1-64.									
TOM O'CONNER (5410)	REFUGIO		10-20-84	5416	22.5	1			2,346
TOM OCONNOR (5425 SAND)	REFUGIO		4-26-66	5477	32.0	8	28,538	19,409	869,071
TOM OCONNOR (5440)	REFUGIO		7-21-64	5474	34.0	1	5,246	4,301	188,338
TOM OCONNOR (5450 SAND)	REFUGIO		10-02-63	5540	32.0	22	348,578	162,065	3,564,973
TOM OCONNOR (5500 SAND)	REFUGIO		12-01-59	5500	36.0	114	1,128,680	1,313,049	89,381,303
DIV. FROM TOM OCONNOR 12-1-59.									
TOM OCONNOR (5625 SAND)	REFUGIO		12-29-77	5678	33.7	3	1,058	47	123,630

RAILROAD COMMISSION OF TEXAS
OIL AND GAS DIVISION
CRUDE OIL AND CASINGHEAD GAS PRODUCTION BY FIELD, FOR 1987

RRC DISTRICT 2

FIELD NAME	COUNTY		DISCOVERY DATE	DEPTH (FEET)	GRAV API	PROD WELLS EOY	TOTAL 1987 PRODUCTION CASINGHEAD GAS (MCF)	CRUDE OIL (BBLS)	CUMULATIVE CRUDE OIL PRODUCTION TO 1-1-88 (BBLS)
TOM OCONNOR (5650' SAND)	REFUGIO		3-14-78	5681	33.3	2	680	505	165,436
TOM OCONNOR (5675 SAND)	REFUGIO		7-22-60	5745	37.0	2	3,662	1,172	67,920
TOM OCONNOR (5800)	REFUGIO		1934	5800	38.0	353	1,897,464	2,159,690	60,215,883
TRANSFERED FROM TOM OCONNOR EFF. 2-1-74									
TOM OCONNOR (5900 SAND)	REFUGIO		3-01-61	5900	38.0	166	3,370,814	4,438,204	198,085,419
TRANS. FROM TOM OCONNOR, EFF. 8-1-61.									
TOM OCONNOR (6600)	REFUGIO		6-28-71	6616	44.2	8	484,423	20,113	2,507,548
TOM O'CONNOR (6700)	REFUGIO		9-23-80	6695	37.4	1	782	272	54,711
TOM OCONNOR (7300)	REFUGIO		12-25-71	7330	46.3	1	25,459	1,450	504,410
TOM OCONNOR (7500)	REFUGIO		7-21-71	7551	40.4	3	87,858	15,591	1,382,853
TRAYLOR (8200)	JACKSON		1-01-78	8207	30.1	1			2,601
TREY PET. I	LIVE OAK		10-07-85	7222	36.7	1			399
TULETA	BEE		1932	4480	44.0	5	48	2,454	2,278,084
TULETA (HOCKLEY)	BEE		11-18-77	3070	40.7	1	12	875	12,698
TULETA, WEST (2800)	BEE		11-06-81	2876	25.9	17	199,937	63,123	459,318
TULETA, SOUTH (HOCKLEY)	BEE		9-17-58	3507	41.0	2	24	1,149	56,014
TULETA, WEST (HOCKLEY)	BEE		6-11-55	3036	40.0	6	60	2,950	76,094
TULETA, WEST (HOCKLEY 3100)	BEE		6-01-85	3200	42.0	2	5,646	3,648	12,946
TULETA, WEST (VICKSBURG G)	BEE		2-09-83	2830	25.0	3	39,087	3,490	11,306
TULETA, WEST (YEGUA Y-1)	BEE		2-21-84	4113	45.0	2	3,074	3,343	22,789
TULSITA (WILCOX)	BEE		2-23-45	7036	34.0	14	650	2,039	5,591,460
TWIN CREEK (MARG.)	REFUGIO		6-27-80	6783	46.6	1	17,033	2,530	31,391
TWIN LAKE (7260)	JACKSON		2-01-83	7158	42.0	1	9	495	30,116
TYNAN	BEE		12-18-42	4686	23.0	1			1,051,589
TYNAN, EAST (FRIO)	BEE		7-04-56	4348	24.0	1	4,260	8,069	128,245
TYNAN, WEST (3700)	BEE		9-07-77	3695	23.0	1	2,077	1,781	17,619
UNA WEST (C-SAND)	VICTORIA		1-10-62	6772	42.0	4	19,009	16,283	532,605
UNA WEST (S-SAND)	VICTORIA		6-16-62	5941	48.0	1			55,061
UNA WEST (U-SAND)	VICTORIA		1-23-62	6138	42.0	3			504,658
UNA WEST (W-SAND)	VICTORIA		1-30-62	6187	40.0	3	4,487	3,658	517,920
UNA WEST (X-SAND)	VICTORIA		2-18-62	6310	41.0	1			190,634
UNA WEST (Z-SAND)	VICTORIA		2-14-62	6440	38.0	1	12	1,095	154,736
UNA WEST (6200)	VICTORIA		1-27-74	6188	40.6	1			16,425
UNA WEST (6500)	VICTORIA		12-01-61	6500	42.0	9	5,890	2,438	1,893,137
UNA WEST (6550)	VICTORIA		10-24-82	6550	39.5	1	2	201	20,809
UNA WEST (6950)	VICTORIA		12-12-61	6935	42.0	5	43,249	25,327	1,230,805
VALENTINE (WILCOX 9060)	LAVACA		7-10-75	9082	46.0	5	47,030	9,076	146,232
VALENTINE (WILCOX 9150)	LAVACA		2-09-73	9154	47.6	6	21,696	4,335	920,142
VICTORIA	VICTORIA		5-11940	3030	21.0	12	404	10,248	1,562,703
VICTORIA (4280)	VICTORIA		1-26-80	4287	25.0	2	14	1,146	69,449
VICTORIA (4600 SAND)	VICTORIA		4-21-49	4600	27.0	1			1,043,822
VICTORIA (4800 SAND)	VICTORIA		12-23-49	4800	24.0	1			280,436
VICTORIA, N.E. (3040)	VICTORIA		12-20-82	3046	24.0	1			6,221
VIENNA	LAVACA		7-03-45	8475	33.0	2			1,398,209
VIENNA (8400)	LAVACA		8-15-85	8490	37.0	1	1,013	3,810	11,203
WMR (FRIO 3820)	GOLIAD		2-01-85	3824	37.0	1			4,349
WEBB POINT (9100)	CALHOUN		10-23-66	9110	39.0	1	13,924	1,819	137,484
WEESATCHE, NE. (YEGUA)	GOLIAD		3-27-52	4673	46.0	4	32,328	1,347	302,863
WEESATCHE, NE. (YEGUA 5100)	GOLIAD		6-08-52	5108	42.0	1	157	309	66,596
WEESATCHE, S. (COOK MT.)	GOLIAD		8-18-64	5242	42.0	1	2	523	47,308
WEESATCHE, SOUTH (YEGUA UPPER)	GOLIAD		2-01-54	4670	48.0	3	278	4,266	207,599
WEESATCHE, SOUTH(8100)	GOLIAD		12-12-82	8121	39.5	1	12	1,062	15,239
WEESATCHE, WEST (COOK MT.)	GOLIAD		4-24-63	5178	46.0	1	2,533	450	104,183
WEESATCHE, WEST (YEGUA)	GOLIAD		11-17-81	4700	45.0	2	180	3,178	11,301
WEESATCHE, WEST (YEGUA, UPPER)	GOLIAD		8-03-63	4746	44.0	1	206	318	38,547
WELDER RANCH (FRIO 4100)	VICTORIA	M	5-27-87	4110	25.8	1	2,278	4,422	4,422
WELDER RANCH (1960)	VICTORIA		12-29-84	1966	23.0	2	14,558	9,455	17,133
WELDER RANCH (5670)	VICTORIA		5-13-73	5716	39.5	1			116,198
WENDEL (Y-1)	GOLIAD		5-23-85	4768	43.0	1			2,951
WENDEL (Y-2)	DE WITT		12-02-84	4853	45.0	1			1,378
WENSKE (4600)	GOLIAD		9-04-64	4623	41.4	2	4,486	5,232	77,402
WESER (RECKLAW 7560)	GOLIAD		8-17-67	7560	63.0	1	5	71	71
WEST RANCH (BENNVIEW)	JACKSON		8-01-50	5448	32.0	3	20,595	626	257,382
SEPARATED FROM WEST RANCH FIELD, 8-1-50									
WEST RANCH (BENNVIEW, SEG B)	JACKSON		12-20-67	5456	32.6	1	37,494	1,882	90,934
WEST RANCH (COOPER SEG B)	JACKSON		1-14-63	5974	42.0	3	20,415	9,261	930,933
WEST RANCH (DIXON SAND)	JACKSON		4-14-57	5464	25.0	10	36,995	2,888	214,556
WEST RANCH (FRIO 383)	JACKSON		9-25-64	6029	43.0	2	13,310	8,994	117,688
WEST RANCH (FRIO 6200)	JACKSON		10-03-68	6210	40.1	7	80,516	9,962	377,164
WEST RANCH (FRIO 6370)	JACKSON		7-25-68	6373	36.7	1	7,214	3,622	54,095
WEST RANCH (FRIO 6380)	JACKSON		9-17-79	6388	42.5	3	18,703	10,808	107,855
WEST RANCH (FRIO 6400)	JACKSON		1-07-79	6412	42.5	2	12,623	2,988	81,115
WEST RANCH (FRIO 6750)	JACKSON		8-08-87	6740	48.9	1	1	1,245	1,245
WEST RANCH (GLASSCOCK)	JACKSON		8-01-50	5750	30.0	87	339,581	55,541	38,653,193
WEST RANCH (GRETA)	JACKSON		9-01-60	5108	25.0	224	3,416,025	1,895,528	87,329,080
WEST RANCH (MENEFEE 5500)	JACKSON		1-17-78	5602	30.7	1			8,774
WEST RANCH (MITCHELL)	JACKSON		8-01-50	5600	31.0	18	138,040	19,081	1,800,779
SEPARATED FROM WEST RANCH (OTHER ZONE) 6-1-66									
WEST RANCH (OTHER ZONES)	JACKSON		8-01-50	5600	31.0	13			3,562,839
SEPARATED FROM WEST RANCH FLD., 8-1-50.									
WEST RANCH (RANDLE)	JACKSON		11-25-61	5246	27.0	1			1,487,295
WEST RANCH (TONEY)	JACKSON		2-01-63	5501	25.0	22	77,041	29,663	6,285,160
DIVIDED FROM WEST RANCH /OTHER ZONES/, EFF. 2-1-63.									
WEST RANCH (VANDERBILT SAND)	JACKSON		1-01-58	6279	32.0	7	67,811	28,127	5,527,524
WEST RANCH (WARD)	JACKSON		8-01-50	5720	30.0	55	508,485	67,341	21,600,636
WEST RANCH (41-A)	JACKSON		8-01-50	5750	32.0	58	784,508	391,159	81,022,894
SEPARATED FROM WEST RANCH, 8-1-50.									
WEST RANCH (98-A)	JACKSON		8-01-50	6145	39.0	46	621,022	244,144	43,748,009
SEPARATED FROM WEST RANCH, 8-1-50.									
WEST RANCH (6850)	JACKSON		3-01-62	6920	43.3	4	42,870	32,364	58,848
WEST RANCH, S. (FRIO 5770)	JACKSON		4-28-82	5775	29.5	1			5,341
WEST RANCH S (FRIO 6900)	JACKSON		9-01-78	6908	41.0	1			14,477
WEST RANCH, S. (FRIO 7030)	JACKSON		12-10-68	7032	40.0	4	14,742	5,048	2,398,298
WEST RANCH, S. (FRIO 7200)	JACKSON		12-19-69	7197	42.7	1			247,113
WEST RANCH, S. (GRETA)	JACKSON		9-25-87	5314	39.3	1	9,219	6,118	6,118
WEST RANCH, S. (6470 SAND)	JACKSON		1-23-83	6472	40.4	3	44,309	12,079	149,289
WESTHOFF RANCH	JACKSON		1-30-52	6750	29.0	2	11,062	5,717	540,481
WESTHOFF RANCH (5400, W.)	JACKSON		9-28-71	5418	26.5	1			52,813

RRC DISTRICT 2

FIELD NAME	COUNTY		DISCOVERY DATE	DEPTH (FEET)	GRAV API	PROD WELLS EOY	TOTAL 1987 PRODUCTION CASINGHEAD GAS (MCF)	CRUDE OIL (BBLS)	CUMULATIVE CRUDE OIL PRODUCTION TO 1-1-88 (BBLS)
WESTHOFF RANCH, N. (5500)	JACKSON		4-10-79	5486	20.0	1			27,836
WHITE CREEK	LIVE OAK		1-31-39	1500	22.0	4	24	3,042	1,012,739
WHITE CREEK, E. (HOCKLEY -C-)	LIVE OAK		6-07-64	1662	21.0	6	24	6,971	401,947
WHITE CREEK, E. (1800)	LIVE OAK		2-14-66	1811	19.0	2	9	536	73,370
WINDFALL (PETTUS)	LIVE OAK		5-12-80	1070	22.0	1			1,748
WOOD HIGH (FRIO 5500)	VICTORIA	M	2-11-72	5514	29.2	1	5	14,530	151,395
WOOD HIGH (KOEHL)	VICTORIA		1-06-63	5567	38.0	1			220,715
WOOD HIGH (RAVEN)	VICTORIA		3-31-63	5538	38.0	1			18,718
WOODSBORO	REFUGIO		2-17-41	5900	40.0	5	25,750	2,356	3,426,648
WOODSBORO (FQ- 9, NORTH)	REFUGIO		5-08-57	5720	35.0	2			217,829
WOODSBORO (FQ-31, WEST)	REFUGIO		3-08-70	5871	35.7	1	14,568	23,614	276,351
WOODSBORO (FT-8 SAND)	REFUGIO		1-16-54	5538	37.0	10	7,849	12,896	1,246,776
WOODSBORO (4180 SAND)	REFUGIO		1-10-57	4180	25.0	2			126,044
WOODSBORO, EAST (FS-96)	REFUGIO		7-01-59	5490	32.0	1	25,975	7,957	1,333,933
SEPARATED FROM WOODSBORO & CONS. WITH M.E.OCONNOR(FS-96) 7-1-59									
WOODSBORO, SOUTH (4200)	REFUGIO		3-05-75	4220	25.0	48	119,653	78,982	1,668,744
WOODSBORO, SOUTH (5950)	REFUGIO		5-31-79	5948	45.0	4	32,190	5,236	292,967
WOODSBORO, SOUTH (8100)	REFUGIO		6-13-82	8180	46.0	1	2,853	3,200	32,155
WOODS CEMETARY (WILCOX 6550)	DE WITT		11-20-83	6551	52.0	3	24,649	32,594	168,357
WOODY-GOODWIN (HOCKLEY	LIVE OAK		1-11-82	3893	37.0	3	4,539	9,172	74,904
WORD	LAVACA		5-01-45	5867	39.0	4	3,935	8,062	928,477
WORD (WILCOX, LOWER)	LAVACA		7-21-77	9376	50.3	1	4,860	4,802	106,157
WORD (WILCUX, LO. J-23)	LAVACA		2-01-87	9285	49.5	2	25,792	61,553	61,553
WORD (3200)	LAVACA		11-27-87	3220	32.0	1	147	252	252
WORD (8400)	LAVACA		10-22-86	8430	43.8	1	6	72	337
WORD(8650)	LAVACA		12-08-81	8658	42.0	1	29,440	4,941	33,881
WORD (9000)	LAVACA		5-01-79	9033	58.2	3	106,547	3,124	409,928
WORD, N (8050)	LAVACA		4-25-72	8114	37.9	4			353,584
WORD, N. (8100)	LAVACA		6-28-78	8162	43.3	1			48,149
WORD,N(8300)	LAVACA		10-01-85	8288	39.6	1	45,519	6,518	19,309
WORD, NORTH (8350)	LAVACA		10-19-79	8353	40.0	1	16,847	3,340	59,826
WORD, N. (8450')	LAVACA		2-12-78	8513	34.2	1	50,871	3,681	43,567
WYRICK	REFUGIO		3-15-47	4944	41.0	1			518,206
YOAKUM (PLOEGER SAND)	DE WITT		10-30-55	8294	32.0	1			3,747
YORKTOWN(KESELING)	DE WITT		11-01-78	9791	47.0	1	6,778	5,020	14,774
YOUGEEN	BEE		3-22-45	3831	22.0	38	814,210	41,861	4,957,696
YOUGEEN (YEGUA 5400)	BEE		1-06-75	5424	48.9	2	48,579	3,886	5,129
YOUGEEN (YEGUA 5500)	BEE		2-15-82	5528	43.6	1	9,622	350	3,110
YOWARD	BEE		4-14-47	7470	41.0	13	82,704	14,767	7,607,915
YOWARD, SW. (SLICK)	BEE		11-27-57	7468	39.0	4	337,151	5,616	445,107
ZARSKY, S. (FRIO 8300)	REFUGIO		9-23-63	8264	42.0	1	12,227	7,582	350,770
ZOLLER (FRIO -G-3)	CALHOUN		10-15-66	9102	50.0	1	943	701	121,843
ZOLLER, N. (FRIO G)	CALHOUN		4-01-68	9103	49.6	1	4,685	2,811	55,287
ZOLLER, S. (FRIO G-2)	CALHOUN		12-01-65	9074	52.0	1			49,801
ZOLLER, S. (FRIO G-3)	CALHOUN		3-11-63	9131	51.0	1	3,123	2,343	213,102
ZOLLER, SE. (FRIO G.)	CALHOUN		5-11-67	9112	48.6	1			55,119
DISTRICT TOTAL	1300						52,018,080	24,973,700	2,191,467,146

RAILROAD COMMISSION OF TEXAS
OIL AND GAS DIVISION
CRUDE OIL AND CASINGHEAD GAS PRODUCTION BY FIELD, FOR 1987

RRC DISTRICT 3

FIELD NAME	COUNTY		DISCOVERY DATE	DEPTH (FEET)	GRAV API	PROD WELLS EOY	TOTAL 1987 PRODUCTION CASINGHEAD GAS (MCF)	CRUDE OIL (BBLS)	CUMULATIVE CRUDE OIL PRODUCTION TO 1-1-88 (BBLS)
ACE, NORTH (4350)	POLK	M	7-09-69	4353	31.9	3	5,746	13,368	463,595
ACE, NORTH (4810)	POLK		9-01-69	4832	41.8	1			27,148
ACE, NORTH (4850)	POLK		8-01-69	4844	45.3	1	1,252	5,540	51,897
ADA CALL, E. (Y-6)	NEWTON		8-13-84	6990	45.9	1	4,697	4,213	18,214
ADAMS RANCH (FRIO 5800)	ORANGE		6-12-78	5822	33.0	3	24	14,816	159,160
ADAMS RANCH (NODOSARIA 1-STR.)	JASPER		6-01-69	7014	43.6	1			17,920
ADAMS RANCH W.(NODOSARIA 1ST)	ORANGE	M	4-12-80	7084	37.9	1	12	5,017	64,592
AGGIELAND (WOODBINE)	BRAZOS	M	1-12-84	9674	47.6	23	2,367,146	168,073	1,467,018
ALABAMA CREEK (GEORGETOWN)	TRINITY		8-22-78	9148	39.2	1			1,019
ALCO-MAG (7800)	HARRIS		9-01-55	7890	39.4	5	65,912	24,457	2,037,091
ALCO-MAG, WEST (YEGUA)	HARRIS		6-01-55	8056	40.4	3	8,384	8,177	1,052,398
ALGOA (24)	GALVESTON		10-26-79	8716	26.2	4	14,297	42,701	248,222
ALGOA (29 SAND)	GALVESTON		3-21-75	9091	35.4	1			54,490
ALGOA (35 SAND)	GALVESTON		12-30-74	9822	35.8	1			4,246
ALGOA (45)	GALVESTON		5-17-85	9822	46.4	1			1,219
ALGOA (7,960 MARG)	GALVESTON		4-08-67	7968	36.0	6	449	2,194	1,793,075
ALGOA (8,000)	GALVESTON		4-26-71	7951	38.6	3	12	11,675	936,221
ALGOA ORCHARD (8900)	GALVESTON		2-24-61	8870	37.7	9	14,736	54,529	3,468,469
ALLEN (5500)	WHARTON		8-03-79	5305	41.6	1	11	1,487	26,361
ALLEN DOME	BRAZORIA		1927	3760	38.9	5	24	40,663	623,576
ALLIGATOR BAYOU (3-E)	CHAMBERS		11-22-85	7213	42.3	1	29,710	8,122	15,258
ALLIGATOR BAYOU (13-C)	CHAMBERS		8-02-72	8090	41.0	3	9,299	11,454	79,351
ALLIGATOR BAYOU (14-D)	CHAMBERS		8-01-72	8094	40.0	1	357	345	72,217
ALLIGATOR BAYOU (7585 FRIO)	CHAMBERS		4-23-59	7581	37.5	1	4,803	12,469	592,827
ALLIGATOR BAYOU W. (13-B)	CHAMBERS		8-03-83	8267	42.7	1	4,177	4,113	38,164
ALLIGATOR BAYOU, W. (6765)	CHAMBERS		4-20-65	6768	42.2	1	12	1,220	155,172
ALLIGATOR POINT (MIOCENE 6450)	BRAZORIA		4-24-79	6469	27.0	1	57,091	1,594	31,773
ALTA LOMA, NORTH (TACQUARD)	GALVESTON		6-18-58	12050	42.4	2	7,003	6,775	558,269
DIV. FROM ALTA LOMA /12,000 SAND/, 9-1-59.									
ALTA LOMA, NE. (LOWER ANDREAU)	GALVESTON		5-08-85	12946	45.5	1	392,895	185,072	531,800
PERM. FIELD RULES									
ALTA LOMA, NE. (U. MDL. ANDRAU)	GALVESTON		1-17-86	12689	50.2	1	64,310	6,846	34,600
ALTA LOMA, S. (BIG GAS SD)	GALVESTON		5-09-75	9295	39.0	4	50,097	65,647	1,577,267
ALTA LOMA, S. (FRIO SD)	GALVESTON		12-25-52	9296	36.6	2	12	3,641	153,754
ALTA LOMA, WEST (FR10)	GALVESTON		5-15-78	8959	38.6	2	3,231	4,634	22,904
ALTA LOMA, WEST (SCHENCK)	GALVESTON		3-07-57	11288	30.5	3	34,297	11,303	386,985
DIV. FROM ALTA LOMA /SCHENK/, 9-1-59.									
ALTAIR (WILCOX 8,300)	COLORADO		4-25-77	8300	52.6	1			26,409
ALVIN, NORTH (8100)	BRAZORIA		2-19-87	8113	52.0	1	14,729	6,531	6,531
ALVIN, NORTH (9000)	BRAZORIA		10-25-77	8986	28.6	1			94,300
ALVIN, SOUTH (#39)	BRAZORIA		12-31-57	9796	32.0	2	193,955	72,665	1,139,007
AMELIA (DISCORBIS 1)	JEFFERSON		12-14-61	5538	28.7	2			229,837
AMELIA (DISCORBIS 2)	JEFFERSON		11-27-54	5588	27.3	5	3,038	13,694	880,765
TRANS. FROM AMELIA FIELD 6-1-67.									
AMELIA (DISCORBIS 3)	JEFFERSON		3-23-62	5644	27.2	1	503	1,009	533,960
AMELIA (FLEMING Z-1)	JEFFERSON		6-04-54	5280	26.3	4	1,081	6,126	784,046
TRANS. FROM AMELIA 6-1-67.									
AMELIA (FRIO 1)	JEFFERSON		5-30-46	6316	28.2	3	310	2,216	755,133
TRANS. FROM AMELIA 6-1-67.									
AMELIA (FRIO 1-B)	JEFFERSON		4-15-61	6368	29.3	2			543,157
AMELIA (FRIO 1-C)	JEFFERSON		8-28-81	6388	26.6	1			1,082
AMELIA (FRIO 2)	JEFFERSON		5-23-61	6434	29.3	4			638,225
TRANS FROM AMELIA FIELD 6-1-67.									
AMELIA (FRIO 4)	JEFFERSON		10-21-50	6586	29.5	2			392,162
TRANS FROM AMELIA 6-1-67.									
AMELIA (FRIO 5 GAS)	JEFFERSON		9-20-83	6616	30.1	2	271	2,059	16,186
AMELIA (FRIO 6)	JEFFERSON		1936	6800	29.0	15	3,010	23,935	2,664,528
TRANS. FROM AMELIA FIELD 6-1-67.									
AMELIA (MARGINULINA STRINGER)	JEFFERSON		4-01-37	6110	29.6	2			26,753
TRANS. FROM AMELIA FIELD 6-1-67.									
AMELIA (MARGINULINA 1)	JEFFERSON		12-23-52	6130	28.1	2	920	4,971	892,615
TRANS. FROM AMELIA FIELD 6-1-67.									
AMELIA (MARGINULINA 3)	JEFFERSON		7-29-46	6228	28.2	3			615,913
TRANS. FROM AMELIA FIELD 6-1-67.									
AMELIA (MARGINULINA 4)	JEFFERSON		1-12-61	6284	28.9	1	161	3,241	413,720
AMELIA (4700 SAND)	JEFFERSON		9-30-61	4694	23.1	3	347	6,038	558,265
ANAHUAC	CHAMBERS	M	1935	7140	34.0	218	14,584,652	839,533	274,557,920
ANAHUAC (FB A-1, FRIO 11-C)	CHAMBERS		7-15-62	7543	34.0	1			148,827
ANAHUAC (FB A-2, FRIO 11)	CHAMBERS		11-14-62	7542	35.9	8	498,427	103,085	795,162
ANAHUAC (FB A-2, FRIO 13)	CHAMBERS		7-20-62	8086	34.4	6	340,073	16,365	2,505,836
ANAHUAC (FB A-2, N, FRIO 13)	CHAMBERS		12-03-75	8027	34.7	1	5,938	18,712	396,112
ANAHUAC (FB A-2, S. FRIO 13)	CHAMBERS		2-14-84	8015	34.5	3	28,935	24,977	144,873
ANAHUAC (FB A-4, FRIO 10)	CHAMBERS		7-12-63	7983	34.7	1			19,492
ANAHUAC (FB A-4, FRIO 11)	CHAMBERS		10-16-81	7478	34.0	1	76,542	9,272	84,332
ANAHUAC (FB A-4, FRIO 13)	CHAMBERS		3-17-63	8072	33.9	1	63,918	5,201	443,199
ANAHUAC (FB A-5, FRIO 13)	CHAMBERS		6-08-85	7872	34.5	2	30,510	99,131	226,327
ANAHUAC (FB D-1, FRIO 1)	CHAMBERS		3-12-77	7145	34.9	1			9,321
ANAHUAC (FB D-1, FRIO 11-A)	CHAMBERS		4-07-82	7815	34.5	1			47,967
ANAHUAC (FB D-1, FRIO 11-E)	CHAMBERS		12-17-62	7995	32.7	1			114,377
ANAHUAC (FB D-1, FRIO 13)	CHAMBERS		11-07-62	8368	35.5	1	30,732	14,614	358,272
ANAHUAC (FB D-1, EAST, FRIO 13)	CHAMBERS		2-06-85	8353	34.5	1	43,306	47,770	164,575
ANAHUAC (FB 1-C, FRIO, 13)	CHAMBERS		12-23-85	7762	34.5	1			4,236
ANAHUAC, E. (FRIO 8-15)	CHAMBERS		11-03-64	9177	34.5	1			524,861
ANAHUAC, SW (TEXTULARIA)	CHAMBERS		7-18-87	9928	38.1	1	6,790	5,757	5,757
ANGELINA (10,800)	JEFFERSON		5-25-79	10848	42.0	1	4,959	1,023	24,921
ANGELINA, N. (FRIO 10969)	CHAMBERS		6-30-84	10986	45.8	2	409,897	103,044	273,604
ANGELINA, N. (FRIO 11000)	CHAMBERS		3-29-84	11078	45.8	2	711,117	34,366	99,975
ANGLETON, SOUTH (F-98)	BRAZORIA		2-10-86	10861	32.6	1	27,348	25,305	50,144
ARCH	MATAGORDA		8-26-48	6364	37.1	4	11	4,557	1,507,483
ARCO 187 (YEGUA 6460)	HARDIN		11-14-78	6461	39.9	1	1,100	4,940	58,141
ARCO 187 (YEGUA 6830)	HARDIN		8-06-79	6832	42.4	1	566	12,603	128,349
ARCO 187 (YEGUA 6840)	HARDIN		1-09-75	6843	42.4	1			58,694
ARCOLA	BRAZORIA		9-10-50	7600	41.5	5	1,116	24,144	3,190,191
ARCOLA (HUFFMAN)	BRAZORIA		2-20-82	7639	45.0	1	6,741	3,182	33,960
ARCOLA (7400 FRIO)	BRAZORIA		4-01-65	7389	58.0	3	65,916	52,228	239,184
ARNIM	FAYETTE		3-01-45	2024	21.0	7	45	2,416	584,272
ARNIM (COCKRELL 3RD)	FAYETTE		8-28-52	1974	23.0	1	11	467	55,354
ARNIM, EAST	FAYETTE		7-09-50	2151	20.2	7	1,059	2,386	432,199

RRC DISTRICT 3

FIELD NAME	COUNTY	DISCOVERY DATE	DEPTH (FEET)	GRAV API	PROD WELLS EOY	TOTAL 1987 PRODUCTION CASINGHEAD GAS (MCF)	CRUDE OIL (BBLS)	CUMULATIVE CRUDE OIL PRODUCTION TO 1-1-88 (BBLS)
ARRINGTON (FRIO 5130)	WHARTON	3-01-83	5132	25.7	2	457	18,776	100,376
ARRINGTON (MARG.)	WHARTON	3-24-79	5112	23.0	10	9,735	48,238	805,781
ARRIOLA*	HARDIN	1932	4701	24.4	37	208,011	65,471	6,699,956
ARRIOLA (VICKSBURG 7050)	HARDIN	1-27-83	7080	39.6	2	87,231	60,878	486,593
ARTHUR HARVEY (WILCOX 7600-A-SD)	WASHINGTON	1-22-52	7606	40.8	1	1	307	340,173
ATKINSON ISLAND (FRIO)	CHAMBERS	9-04-80	6012	37.0	3	190,284	17,959	506,959
1250 MCF/DAY FOR EACH WELL PER DOC. # 3-83752								
B U RANCH (SEG B MARG.)	WHARTON	6-03-65	5325	25.7	2	1,116	4,827	172,369
TRANS. FROM B U RANCH /5320 FRIO/ 7-1-65. FORMERLY CARRIED AS B U RANCH, FAULT SEG. B /D. SD./.								
B U RANCH (SEG C MARG.)	WHARTON	6-03-65	5315	27.5	1	1,116	4,322	62,126
TRANS. FROM B U RANCH /5320 FRIO/ 7-1-65. FORMERLY CARRIED AS B U RANCH, FAULT SEG. C /D. SD./.								
BAILEYS PRAIRIE (ANDERSON FRIO)	BRAZORIA	1-08-70	11036	33.0	3	5,695	7,724	802,989
BAMMEL (D-Y)	HARRIS	5-23-80	6412	38.7	1			16,600
BAMMEL (6200 COCKFIELD)	HARRIS	6-31-38	6248	55.0	9	60	68,482	6,152,395
FIELD NAME CHANGED FROM BAMMEL. COMMISSION ACTION EFFECTIVE 12-1-66								
BAMMEL, SOUTH (FAIRBANKS SD.)	HARRIS	10-01-53	6526	55.0	2	12	15,387	621,051
TRANS. FROM BAMMEL, S. /CONROE SD./, EFF. 10-1-53.								
BAMMEL, SOUTH (YEGUA-YANKO SD.)	HARRIS	1-04-57	6349	35.8	1	6,804	167	102,301
BANCROFT, NORTH (WILCOX)	NEWTON	8-13-52	9290	35.8	2	7,237	6,043	701,830
BARB-MAG (EY-3)	FORT BEND	8-13-55	8230	39.6	4	1,071	7,804	548,687
FORMERLY CARRIED BARB-MAG /YEGUA 1ST/.								
BARB-MAG (FB-2, EY-3)	FORT BEND	2-07-56	8185	39.5	2	4,072	1,986	530,333
BARB-MAG (FB-5, EY-4)	FORT BEND	5-04-57	8165	39.7	1	3,993	3,409	202,787
BARBERS HILL	CHAMBERS	3-01916	7200	24.0	298	82,312	390,608	130,697,645
BARBERS HILL (YEGUA 10,300, S.)	CHAMBERS	8-26-74	10364	37.2	1	538	7,751	44,215
BARNES (WOODBINE)	POLK	4-28-81	12690	37.0	1	12	5,978	64,569
BARROW RANCH (NOD. 1)	CHAMBERS	12-30-81	10840	46.3	1	3,247	771	67,390
BARROW RANCH (NOD. 2)	CHAMBERS	12-30-81	11164	42.3	1	9,918	3,368	82,387
BASTROP BAY (BM-1)	BRAZORIA	8-28-75	6756	31.0	2	3,407	6,454	164,801
BASTROP BAY (BM-2)	BRAZORIA	5-01-74	6850	40.2	1			159,028
BASTROP BAY, E. (5790 SAND)	BRAZORIA	12-19-80	5791	33.0	1			4,741
BASTROP BAY, N. (BM-1)	BRAZORIA	2-01-75	6668	32.2	2	1,262	6,220	370,275
BATSON NEW	HARDIN	1935	4900	35.0	180	98,373	291,407	18,708,292
BATSON OLD	HARDIN	1903	2600	39.0	259	1,556	92,462	44,767,681
BAUER RANCH (NODOSARIA)	JEFFERSON	3-13-56	9520	33.0	1			435,789
BAUER RANCH (NODOSARIA -B)	JEFFERSON	4-01-86	9388	36.0	1	8,370	2,694	4,760
BAUER RANCH (5630)	JEFFERSON	7-21-75	5632	37.4	1	1,366	1,947	75,204
BAUER RANCH (5797)	JEFFERSON	1-05-84	5801	28.4	2	377	4,080	32,673
BAUER RANCH (6120)	JEFFERSON	2-10-78	6018	42.4	2	12	3,317	18,103
BAY (6200)	BRAZORIA	8-02-85	6224	41.9	1	36,263	582	1,673
BAY CITY (7000 FRIO)	MATAGORDA	1936	7042	36.0	5	12	10,482	453,753
SEPARATED FROM BAY CITY FLD. 1-1-69.								
BAY CITY (7430 FRIO)	MATAGORDA	4-01-69	7436	38.1	1			359,649
BAY CITY (7450, E.)	MATAGORDA	6-08-71	7463	36.1	1			11,760
BAY CITY (7500 FRIO)	MATAGORDA	1936	7490	36.0	6	14,217	13,184	1,606,179
SEPARATED FROM BAY CITY FLD. 1-1-69.								
BAY CITY (7700 FRIO)	MATAGORDA	1936	7656	36.0	8	22,743	16,484	1,770,204
SEPARATED FROM BAY CITY FLD. 1-1-69.								
BAY CITY (7850 FRIO)	MATAGORDA	1936	7879	36.0	1			261,842
SEPARATED FROM BAY CITY FLD. 1-1-69.								
BAY CITY (7900 FRIO)	MATAGORDA	1936	7916	36.0	13	89,177	73,443	2,808,895
SEPARATED FROM BAY CITY FLD. 1-1-69.								
BAY CITY (8200 FRIO)	MATAGORDA	1936	8150	36.0	5	157,467	23,770	744,353
SEPARATED FROM BAY CITY FLD. 1-1-69.								
BAY CITY (8400)	MATAGORDA	12-30-82	8366	34.3	2	2,570	2,393	30,641
BAY CITY (8480 FRIO)	MATAGORDA	6-09-69	8490	33.5	3	32,528	1,978	73,494
BAY CITY (8500 FRIO)	MATAGORDA	1936	8444	36.0	6	54,072	47,839	1,842,099
SEPARATED FROM BAY CITY FLD. 1-1-69.								
BAY CITY (8600 FRIO)	MATAGORDA	6-26-63	8692	31.6	1			284,735
SEPARATED FROM BAY CITY FIELD 1-1-69								
BAY CITY (8650 FRIO)	MATAGORDA	8-22-63	8691	31.7	3	27,836	37,242	2,053,413
BAY CITY (8700 FRIO)	MATAGORDA	9-08-63	8754	31.0	1	633	7,567	796,061
BAY CITY, EAST	MATAGORDA	5-11945	10493	31.0	1			2,012
BAY CITY, EAST (CLEVELAND)	MATAGORDA	8-28-64	8609	39.2	1	4,431	911	2,484
BAY CITY, E (PARKER SAND)	MATAGORDA	1-22-58	7914	39.1	3	107,034	21,124	1,349,346
BAY CITY, EAST (7780 CROOKER)	MATAGORDA	7-06-66	7788	37.9	1			52,775
BAY CITY, EAST (8500 BADOUGH)	MATAGORDA	6-09-66	8508	39.5	4	56,742	17,843	785,469
BAY CITY,E.(8500 BADOUGH SEG A)	MATAGORDA	7-28-68	8398	42.1	1			527
BAY PRAIRIE,SOUTH (FRIO 6350)	MATAGORDA	3-17-81	6354	30.1	1	1,728	272	14,645
BAYVIEW, N. (F-14, 9580)	CHAMBERS	10-10-83	9791	37.8	1			30,222
BEAUMONT	JEFFERSON	1-11950	5640	28.0	9	64	12,539	5,453,646
BEAUMONT, WEST	JEFFERSON	1936	6111	27.0	44	345,414	154,413	21,121,206
BEECH CREEK	HARDIN	5-12-44	6250	37.0	1			1,444,328
BEECH CREEK (YEGUA 5-A)	HARDIN	11-23-87	6728	39.7	1	1,602	2,552	2,552
BEECH CREEK (9400)	HARDIN	6-01-74	9394	51.7	1	402	301	55,096
BEECH CREEK, EAST (6200)	HARDIN	12-01-81	6206	40.0	1	1,161	2,153	21,995
BEECH CREEK, SW. (Y-5)	HARDIN	3-26-85	6739	43.5	1	10,469	10,346	43,581
BEECH CREEK, SW. (Y-9)	HARDIN	6-23-80	6972	47.0	6	58,318	26,916	348,404
BELL LAKE (8800)	BRAZORIA	5-22-85	8786	44.0	1			40,621
BELLE DAME (CLODINE SAND)	FORT BEND	12-19-86	7902	41.2	1	98,435	13,474	13,474
BELTON LANE (FRIO)	CHAMBERS	2-25-75	8446	36.7	1			40,700
BELTON LANE, SOUTH (REARWIN, LO)	CHAMBERS	11-29-84	8960	35.2	2	103,551	6,816	16,822
BEMUS (5800 MARGINULINA)	WHARTON	3-28-80	5821	27.0	1			779
BENCHMARK RANKIN (COOK MOUNTAIN)	HARRIS	2-17-83	8774	40.0	1	75,143	1,693	9,842
BENDER (YEGUA Y-5 SAND)	MONTGOMERY M	4-18-53	5978	35.3	12	37,789	24,645	6,748,014
BERNARD, W. (YEGUA 7120)	WHARTON	11-23-84	7147	32.0	4	117,811	31,089	220,937
BESSMAY (WILCOX 1ST)	JASPER	8-25-59	12310	47.4	1	1,766	2,531	28,646
BESSMAY (WILCOX 5TH)	JASPER	7-07-59	12310	45.0	1			38,079
BESSMAY (WILCOX 8TH)	JASPER	3-15-77	10852	43.5	1	422	432	18,605
BESSMAY (YEGUA 5TH)	JASPER	6-22-63	7468	43.0	1			5,424
BESSMAY (YEGUA 7500)	JASPER	12-26-84	7516	37.6	2	12	5,001	25,324
BESSMAY, WEST (YEGUA 7)	JASPER	6-14-69	7521	46.0	1			43,243
BIG -A- TAYLOR	BURLESON M	5-01-84	6514	45.0	5	18,099	4,922	6,230
BIG CREEK	FORT BEND	1922	4500	18.0	68	11,484	70,060	25,101,852
BIG CREEK (6100 SAND)	FORT BEND	10-01-50	6100	36.2	1	11	1,659	230,314
TRANS. FROM BIG CREEK, EFF. 10-1-50.								

RAILROAD COMMISSION OF TEXAS
OIL AND GAS DIVISION
CRUDE OIL AND CASINGHEAD GAS PRODUCTION BY FIELD, FOR 1987

RRC DISTRICT 3

FIELD NAME	COUNTY		DISCOVERY DATE	DEPTH (FEET)	GRAV API	PROD WELLS EOY	TOTAL 1987 PRODUCTION CASINGHEAD GAS (MCF)	CRUDE OIL (BBLS)	CUMULATIVE CRUDE OIL PRODUCTION TO 1-1-88 (BBLS)
BIG CYPRESS CREEK	JASPER		5-12-83	9441	46.2	1			5,418
BIG CYPRESS CREEK (2ND WILCOX)	JASPER		6-09-84	9513	46.4	1	16,832	3,889	29,040
BIG HILL	JEFFERSON		11-06-49	4962	30.8	73	52,186	178,090	8,063,130
BIG HILL (DISCORBIS 8)	JEFFERSON		1956	7683	32.4	1			102,562
BIG HILL (HETEROSTEGINA)	JEFFERSON		4-05-85	7500	19.0	1	637	1,764	6,049
BIG HILL (MARGINULINA)	JEFFERSON		12-03-50	8398	40.0	1	9	1,869	5,992,704
BIG HILL, W. (DISCORBIS)	JEFFERSON		4-07-53	6920	31.0	4	9,396	36,611	1,706,190
BILLIAMS CREEK, S.E. (WOODBINE)	TYLER		2-01-75	12871	35.0	1			258,062
BLEAKWOOD (WILCOX -A-)	NEWTON		2-13-60	8126	37.5	2	1,091	2,251	330,442
BLESSING (F- 3)	MATAGORDA		12-30-60	7023	45.0	20	23,294	2,030	2,859,102
BLESSING (F-4)	MATAGORDA		12-30-72	7054	45.1	1			452
BLESSING (F-10)	MATAGORDA		7-29-60	7542	43.5	5			319,087
BLESSING (F-11)	MATAGORDA		9-13-61	7733	43.0	5			217,899
BLESSING (F-12)	MATAGORDA		7-15-60	7790	40.6	5			1,078,847
BLESSING (F-14)	MATAGORDA		4-24-61	8193	45.0	17	27,987	6,289	1,178,791
BLESSING (F-14-A)	MATAGORDA		7-10-61	8172	41.6	6			178,808
BLESSING (F-14-B)	MATAGORDA		6-09-61	8209	40.3	40	15,629	4,655	5,067,881
BLESSING (F-15)	MATAGORDA		6-16-61	8252	41.2	21	2,509	2,861	1,867,788
BLESSING (F-18)	MATAGORDA		6-12-61	8572	39.5	5	11,108	3,535	964,253
BLESSING (F-18-A)	MATAGORDA		11-26-61	8484	38.4	1	18,940	5,206	459,437
BLESSING, NORTH (F-6 SAND)	MATAGORDA		4-29-60	6976	47.3	1			601,777
BLESSING, NORTH (9850)	MATAGORDA		10-28-66	9852	48.3	1	1,190	1,967	89,133
BLESSING, N. (9850 B)	MATAGORDA		3-03-82	9779	46.7	1	242	637	11,717
BLK. 87-S (7400 LO. AMPH. B)	JEFFERSON		3-21-81	7394	34.6	1	6,256	53,972	367,719
BLOCK 340 (6800 SD)	BRAZORIA		3-12-80	7285	41.4	1			46,679
BLOOM (FRIO 7170)	WHARTON		3-09-83	7176	41.0	1	196	4,048	25,919
BLUE GUM (SUB-CLARKSVILLE)	GRIMES		7-27-84	8966	48.0	5	180,575	43,352	120,170
BLUE LAKE	BRAZORIA		3-11-45	9992	34.8	3	19	7,869	2,671,025
BLUE LAKE (8,550)	BRAZORIA		10-15-68	8545	35.3	1			159,549
BLUE LAKE (8,900)	BRAZORIA		11-28-83	8918	34.6	1			1,303
BLUE LAKE (8,900 FT.-A-)	BRAZORIA		4-05-71	8962	32.5	1			238
BLUE LAKE (10100)	BRAZORIA		2-01-84	10132	34.2	1	4,045	211	9,015
BLUE LAKE (10,200)	BRAZORIA		3-01-67	10200	28.1	1			729,264
BLUE LAKE, W. (8350 F8-A)	BRAZORIA		5-08-71	8366	37.0	4	26	6,004	1,139,028
BLUE LAKE, WEST (8400)	BRAZORIA		12-07-66	8386	38.6	1			101,349
BLUE MARSH (WILCOX A-4)	NEWTON		3-12-84	9481	37.1	2	16,749	18,685	84,015
BLUE MARSH (Y-2)	NEWTON		9-18-62	6662	48.9	1	32,572	11,537	585,588
BLUE MARSH (YEGUA 5TH)	NEWTON		1-01-62	7064	42.0	1			573,973
TRANS. FROM NEWTON, N. /5TH YEGUA/, EFF. 1-1-62.									
BLUE MARSH, E. (WILCOX 9800)	NEWTON		1-17-70	9868	47.4	5	2,809	11,072	1,169,834
BLUE MARSH, W (10050 WILCOX)	NEWTON		6-27-80	10061	30.1	2	22,804	24,419	226,971
BLUE RIDGE	FORT BEND		1919	4659	38.0	195	1,046	58,212	21,880,798
BLUE RIDGE, EAST (VICKSBURG)	FORT BEND		6-01-56	7880	41.0	1			856,252
BOLING	WHARTON	M	9-21923	4885	33.0	158	700	69,713	23,576,817
BOLING (IAGO)	WHARTON	M	3-21923	4800	20.0	23	81	48,383	422,631
SEPARATED FROM BOLING FLD., 1-1-64.									
BOLING (SEGMENT A)	WHARTON	M	1-15-51	5100	27.2	6	4	4,757	846,364
SEPARATED FROM BOLING FIELD 1-15-51									
BOLING, SOUTH	WHARTON	M	11-01-52	6814	27.0	21	49,760	64,288	11,934,940
CONS. OF F-4, F-6, F-7 AND BOLING DOME F-10, 11-1-52									
BON WEIR	NEWTON	M	8-06-51	11354	47.5	2			261,617
BON WEIR (SPARTA)	NEWTON		10-15-74	7716	39.0	1			11,253
BON WEIR (8,500)	NEWTON		7-27-68	8504	35.2	3	4,728	45,983	1,258,602
BON WEIR (10600, E)	NEWTON		7-18-72	10646	42.0	1	14	210	4,721
BONNEY (FRIO UPPER)	BRAZORIA		11-02-53	7315	38.0	2	9,164	5,000	1,613,995
BONNEY (7600 SAND)	BRAZORIA		10-02-54	7612	37.0	2	875	2,074	477,667
BONNEY (7800 FRIO)	BRAZORIA		3-25-58	7800	38.5	2	12	5,319	131,011
BONNEY, EAST (MARG)	BRAZORIA		5-25-77	7448	44.0	1			34,243
BONNEY, N. (FRIO 7660)	BRAZORIA		1-27-63	7660	39.0	3	8,911	16,123	536,496
BONNEY, NORTH (7700)	BRAZORIA		7-23-62	7702	48.0	2	544	756	356,975
BONNEY, NW (7260 MARG.)	BRAZORIA		2-17-72	7269	41.1	1	16	229	30,647
BONNEY, NW. (7715 FRIO)	BRAZORIA		7-09-68	7724	39.0	1	627	1,288	180,284
BONUS (YEGUA 7350)	WHARTON		9-09-85	7390	36.0	1	365	3,326	8,970
BONUS, S.E. (DY)	WHARTON		5-03-83	6690	43.6	4	786	2,409	108,091
BRENHAM	WASHINGTON	M	12-11915	1400	17.0	143	132	10,530	943,196
BRIAR BRANCH (NAVARRO)	BURLESON		6-20-70	3456	35.5	1	12	407	21,483
BRIDGE CITY, N. (8900)	ORANGE		11-05-85	9218	36.4	1	5,808	11,719	34,087
BRISCOE CANAL (10850)	BRAZORIA		5-04-79	10849	39.8	2	18,315	13,640	57,134
BROOKSHIRE	WALLER		10-18-52	4560	37.8	1	10	972	52,252
BRYAN (AUSTIN CHALK)	BRAZOS		10-20-82	10250	52.2	2	22,723	14,058	35,354
BRYAN (WOODBINE)	BRAZOS		11-01-82	8217	36.0	107	7,619,025	4,777,779	22,102,145
BRYAN, N. (GEORGETOWN)	BRAZOS		12-15-81	8776	38.8	19	94,252	42,433	823,701
BRYAN MOUND	BRAZORIA		1949	3478	26.2	45			17,400
BUCKEYE (10,000)	MATAGORDA		10-19-80	10006	52.0	1			220
BUCKEYE, WEST (7900)	MATAGORDA		5-04-80	7940	37.5	1	7,521	13,204	188,087
NO. ACRES SHOWN IS PRO. NET ACRE-FEET PER ORDER 3-85063 PNAF DOES NOT C HANGE									
BUFFALO CAMP (F-9 SEG A)	BRAZORIA		12-11-70	10605	27.2	2			232,219
BUFFALO CAMP, N (FRIO 10;750)	BRAZORIA		4-02-75	10761	26.1	1			3,555
BUNA (YEGUA 7300)	JASPER		10-05-77	7322	47.0	1			13,381
BUNA (Y-5 B)	JASPER		8-18-80	7275	38.0	1			3,427
BUNA, NORTH (YEGUA #1-A)	JASPER		1-14-61	6767	38.5	2			77,839
BUNA, NORTH (YEGUA #5)	JASPER		1-29-54	7106	40.5	2	2,444	12,850	339,888
BUNA, NORTH (YEGUA #6)	JASPER		1-01-54	7191	37.8	2	1,393	3,864	269,146
TRANS. FROM BUNA, NORTH, EFF. 1-1-54.									
BUNA, SOUTHEAST (4500)	JASPER		9-11-84	4504	30.0	1			14,753
BUNA, WEST (WILCOX)	JASPER		6-01-56	10958	44.3	2	450	117	18,910
BUNA, WEST (Y-8)	JASPER		9-11-62	7484	46.0	2			81,769
BUNA, WEST (3900)	JASPER		1-06-87	3928	26.9	1	2	719	719
BUNKER HILL (Y-3)	JASPER		11-21-84	7868	40.0	1	4	88	1,554
BUNKER HILL (Y- 6A)	JASPER		9-12-70	8674	36.4	1			232,814
BUNKER HILL (Y- 7A)	JASPER		2-02-71	8679	39.5	1			86,088
BUNKER HILL (YEGUA #5)	JASPER		3-19-60	9210	45.8	1			37,904
BUNKER HILL (YEGUA SA, F8-K)	JASPER		12-12-85	8574	52.2	1			228
BUNKER HILL, W. (YEGUA 8040)	JASPER		10-08-84	8042	36.6	1			13,602
BUNKER HILL, W. (YEGUA 8180)	JASPER		11-29-70	8183	42.1	1			83,803
BURMIL (NAVARRO B)	MILAM	M	7-20-70	3588	35.0	17	131	12,978	368,992
BURMIL (W-2 SAND)	BURLESON	M	10-03-67	2659	19.5	5	24	5,313	202,092

RRC DISTRICT 3

FIELD NAME	COUNTY		DISCOVERY DATE	DEPTH (FEET)	GRAV API	PROD WELLS EOY	TOTAL 1987 PRODUCTION CASINGHEAD GAS (MCF)	CRUDE OIL (BBLS)	CUMULATIVE CRUDE OIL PRODUCTION TO 1-1-88 (BBLS)
BURMIL (2700 WILCOX)	MILAM		8-05-87	2721	23.0	1			0
BURNHAM (WILCOX)	FAYETTE		8-26-87	4463	34.3	1	7,460	301	301
BURRELL (WILCOX 10,100)	HARDIN		12-18-60	12000	47.4	1	4,632	919	86,563
CALDWELL (AUSTIN CHALK)	BURLESON	M	6-29-78	8984	42.0	176	1,675,218	453,146	10,299,539
OPTIONAL 40 ACRES DIAG. 2100									
CALDWELL (GEORGETOWN)	BURLESON	M	1-10-84	9120	40.5	2	3,526	6,416	14,208
CALDWELL, NE (GEORGETOWN)	BURLESON	M	4-28-80	7680	38.9	48	176,893	206,152	1,222,123
CALL, SE. (WILCOX)	NEWTON		6-22-75	9376	47.4	2	719	23,701	439,803
CALL JUNCTION (WILCOX)	JASPER		2-24-60	8884	41.8	1	2	89	102,908
CAMDEN (WOODBINE)	POLK		12-05-72	12538	34.9	2	15	847	31,077
CAMP ELEVEN,N. (WILCOX 1-A)	TYLER		7-06-69	7852	43.6	1			93,372
CAMP RUBY (MIDWAY SAND)	POLK		3-25-84	11621	54.0	1	2,070	798	3,568
CAMP RUBY (YEGUA 3500)	POLK		6-11-67	3536	38.0	1	36	3,712	72,144
CAMP RUBY (YEGUA 3645)	POLK		4-16-65	3645	46.8	4	42	4,410	1,019,824
CAMPTOWN	NEWTON		6-17-61	7203	37.7	3	12	9,852	2,442,751
CAMPTOWN (5640)	NEWTON		8-30-72	5641	31.2	1	12	332	54,237
CAMPTOWN (6720 SAND)	NEWTON		12-12-60	6719	42.0	2	24	2,899	236,201
CAMPTOWN (7180)	NEWTON		7-01-73	7185	40.0	1			65,717
CANEY (LEWIS SAND)	MATAGORDA		1-05-61	10460	37.4	2	1,435	4,433	816,339
CAPLEN (FB-1, 2)	GALVESTON		11-01-85	4407	26.2	1	14,815	7,598	17,414
CAPLEN (FB-1, 6B)	GALVESTON		5-25-80	6999	32.7	1	9,853	5,840	12,659
CAPLEN (FB-1, 6B1)	GALVESTON		2-07-87	7003	35.4	1	39,306	4,906	4,906
CAPLEN (FB-1, 9)	GALVESTON		7-11939	7205	34.0	3	343	252	546,308
TRANS. FROM CAPLEN FLD. 6-1-65									
CAPLEN (FB-1, 9-X)	GALVESTON		10-08-86	7240	33.0	1	966	1,245	3,007
CAPLEN (FB-1,10)	GALVESTON		1939	7468	34.0	1	6,117	1,392	480,032
TRANS. FROM CAPLEN FLD. 6-1-65									
CAPLEN (FB-1,6-X)	GALVESTON		4-29-81	6806	32.7	1			12,421
CAPLEN (FB-2, 2)	GALVESTON		2-05-87	4386	25.1	1	9,037	2,294	2,294
CAPLEN (FB-2, 2-A)	GALVESTON		6-14-68	5078	27.2	1			319,230
CAPLEN (FB-2, 2-A-1)	GALVESTON		2-04-79	5070	26.8	1			10,107
CAPLEN (FB-2, 2-B1)	GALVESTON		8-13-74	5222	29.5	1	12,131	4,729	16,908
CAPLEN (FB-2, 2-X)	GALVESTON		8-06-68	4443	27.7	1			3,905
CAPLEN (FB-2, 4-B)	GALVESTON		5-05-64	6205	32.1	1	27,435	6,118	23,874
CAPLEN (FB-2, 5-C)	GALVESTON		8-15-77	6898	32.8	1	28,297	1,949	12,203
CAPLEN (FB-2,5-W)	GALVESTON		5-01-74	6597	33.7	2			131,623
CAPLEN (FB-2, 6)	GALVESTON		7-21939	7133	34.0	2	21,455	36,474	676,013
TRANS. FROM CAPLEN FLD. 6-1-65									
CAPLEN (FB-2, 6-B)	GALVESTON		4-21939	7172	34.0	1	31,335	5,463	220,967
TRANS. FROM CAPLEN FLD. 6-1-65									
CAPLEN (FB-2, 6-B-1)	GALVESTON		6-12-75	7145	33.5	2			63,713
CAPLEN (FB-2A, 2-B)	GALVESTON		12-10-79	5272	28.6	1	27,080	29,155	78,516
CAPLEN (FB-2A, 2B3)	GALVESTON		6-20-77	5828	30.1	1			63,189
CAPLEN (FB-2A, 2Y)	GALVESTON		12-17-82	4515	30.9	1			1,022
CAPLEN (FB-3,1-B)	GALVESTON		11-01939	4107	34.0	1			47,332
TRANS. FROM CAPLEN FLD. 6-1-65									
CAPLEN (FB-3, 2D)	GALVESTON		2-26-83	6135	35.1	1			34,293
CAPLEN (FB-3, 2-Y5)	GALVESTON		10-02-86	4928	34.3	1	11,800	914	2,859
CAPLEN (FB-3, 4B)	GALVESTON		10-31-85	6365	34.7	1	7,174	15,315	69,490
CAPLEN (FB-3A,2B)	GALVESTON		9-02-86	5426	29.5	1	11,353	30,449	45,692
CAPLEN (FB-3A, 4A)	GALVESTON		12-09-84	6252	31.6	1	8,026	11,931	44,533
CAPLEN (FB-3A, 5)	GALVESTON		8-03-85	6606	34.9	1	1,315	241	29,570
CAPLEN (FB-5, 5-W)	GALVESTON		11-08-85	6558	34.7	1	19,216	4,037	20,122
CAPLEN (FB-5,10)	GALVESTON		1-28-53	7555	36.7	1			719,843
CAPLEN (MIOCENE 4430)	GALVESTON		1-12-77	4432	26.1	1	10	6,628	153,615
CARLTON SPEED (YEGUA 4600)	GRIMES	M	12-03-67	4617	40.0	7	12	965	200,558
CASTILLO (YEGUA 6-A	JASPER		9-14-82	7263	40.0	2	1,930	8,987	53,607
CASTILLO (YEGUA 6-B)	JASPER		9-22-82	7284	38.0	1	590	13,164	98,843
CASTILLO (YEGUA #7)	JASPER		1-02-79	7353	40.0	2	1,840	23,553	156,891
CASTILLO (YEGUA #7-A)	JASPER		6-06-75	7320	42.0	4	4,650	27,018	587,813
CASTILLO (YEGUA 8)	JASPER		3-02-78	7317	42.5	1			120,982
CASTILLO (YEGUA #8-A)	JASPER		10-01-75	7363	43.1	1	545	6,881	148,424
CASTILLO, EAST (YEGUA 8)	JASPER		2-11-87	7430	40.0	1	16,066	7,924	7,924
CASTILLO, W. (YEGUA # 6)	JASPER		11-18-53	7233	43.8	1			90,605
CASTILLO, W. (YEGUA 6-A)	JASPER		8-24-84	7201	42.0	2	3,027	15,402	65,292
CASTILLO, W. (YEGUA #12)	JASPER		5-17-52	7614	44.8	1	1,859	826	153,295
CECIL NOBLE (10400)	COLORADO		2-23-81	10414	41.0	1			7,969
CEDAR BAYOU, NORTH	HARRIS	M	12-07-50	6362	29.5	3	240	4,990	1,910,804
CEDAR BAYOU, N. (MARGINULINA)	HARRIS	M	3-30-51	6308	29.0	4	847	13,823	899,684
CEDAR POINT	CHAMBERS		2-12-38	6040	36.0	22	59,713	24,824	18,522,894
CEDAR POINT(FRIO STRAY UPPER)	CHAMBERS		8-13-78	5826	36.5	1			6,213
CEDAR POINT, S. (FRIO 3)	CHAMBERS		3-07-84	7214	39.4	1	52,587	113,033	114,642
CEDAR POINT, S. (FRIO 5)	CHAMBERS		3-26-84	7436	27.8	1	363	114	339
CHALMERS (FRIO 9000)	MATAGORDA		12-22-87	9012	34.0	1			0
CHALMERS (FRIO 9180)	MATAGORDA		9-04-86	9186	43.8	1	1,856	5,057	11,816
CHALMERS (8800 SAND)	MATAGORDA		2-12-60	8800	35.2	1			12,045
CHAMBERS (NAVARRO)	BURLESON		6-04-55	3546	32.0	10	8,733	4,591	153,326
CHAMPION (WILCOX 8670)	JASPER		9-12-75	8680	47.6	8	50,109	44,511	1,196,015
CHAMPION (WILCOX 8730)	JASPER		9-12-75	8740	48.0	5	28,742	28,965	323,633
CHAMPION (WILCOX 8788)	JASPER		1-21-84	8794	35.3	1	6,294	4,026	25,328
CHAMPION (WILCOX 9050)	JASPER		7-04-59	9050	45.1	1	12	8,831	501,969
CHENANGO	BRAZORIA		1-27-41	9562	31.7	1			3,028,234
TRANSFERRED TO VARIOUS FIELDS 10-1-66.									
CHENANGO (8100 FRIO)	BRAZORIA		1-09-57	8186	36.2	4	18	2,840	2,333,884
CHENANGO (8500 -A- SD.)	BRAZORIA		1-27-41	8539	32.0	2	382	1,270	352,341
TRANS. FROM CHENANGO FIELD 10-1-66									
CHENANGO (8500 -B- SD.)	BRAZORIA		1-27-41	8543	32.0	1	507	5,464	235,231
TRANS. FROM CHENANGO FIELD 10-1-66									
CHENANGO (8700)	BRAZORIA		1-08-67	8735	35.6	1			212
CHENANGO (9100)	BRAZORIA		12-29-80	9111	34.7	1	50,494	44,618	138,320
CHENANGO (9520)	BRAZORIA		11-14-80	9507	28.4	2	79,351	69,449	404,821
CHENANGO, EAST (9400)	BRAZORIA		7-19-86	9326	37.2	1	144	87	439
CHENANGO, EAST (9900 FRIO)	BRAZORIA		2-18-64	9889	38.0	1	21,674	3,560	12,767
CHENANGO, WEST (8150 SAND)	BRAZORIA		5-29-58	8182	31.8	1			7,284
TRANS. FROM CHENANGO /8100 FRIO/, 10-1-58.									
CHENANGO, WEST (8500 SD.)	BRAZORIA		3-28-60	8562	32.1	2	15,883	10,010	89,696
CHENANGO, WEST (8950)	BRAZORIA		3-11-60	8932	31.8	1	4,914	9,655	90,561
CHESTERVILLE, N. (CKFLD. 6000)	COLORADO		12-05-83	6006	44.6	1	26,334	6,674	38,748

RAILROAD COMMISSION OF TEXAS
OIL AND GAS DIVISION
CRUDE OIL AND CASINGHEAD GAS PRODUCTION BY FIELD, FOR 1987

RRC DISTRICT 3

FIELD NAME	COUNTY		DISCOVERY DATE	DEPTH (FEET)	GRAV API	PROD WELLS EOY	TOTAL 1987 PRODUCTION CASINGHEAD GAS (MCF)	CRUDE OIL (BBLS)	CUMULATIVE CRUDE OIL PRODUCTION TO 1-1-88 (BBLS)
CHESTERVILLE, NORTH (YEGUA 5952)	COLORADO		5-15-83	5955	51.5	1	12,773	589	2,155
CHESTERVILLE, NORTH (6700)	COLORADO		7-02-62	6699	35.9	2	97	95	75,006
CHINA, SOUTH	JEFFERSON		6-02-39	7900	39.0	2	12	6,643	4,352,986
CHINA, SOUTH (HACKBERRY -A-1-)	JEFFERSON		9-16-60	7426	39.3	1	12	2,577	291,287
CHINA, SE (NODOSARIA 2ND)	JEFFERSON		7-11-80	8680	33.5	4	149,528	54,902	269,543
CHINA, SW. (7850)	JEFFERSON		1-14-75	7878	39.0	2	12	6,431	114,944
CHINA GROVE (FRIO 7580)	BRAZORIA		9-11-85	7587	41.0	1			223
CHOCOLATE BAYOU	BRAZORIA		10-01946	11423	50.0	3			1,724,341
CHOCOLATE BAYOU (ALIBEL)	BRAZORIA		10-01-52	11423	50.0	10	20,274	21,350	9,949,593
TRANS. FROM CHOCOLATE BAYOU /UPPER FRIO/, EFF. 10-1-52.									
CHOCOLATE BAYOU (FREEMAN)	BRAZORIA		6-11955	10670	43.0	1	23,672	7,103	170,935
CHOCOLATE BAYOU (FRIO, FIRST)	BRAZORIA		5-01-82	8790	42.1	2	3,069	3,595	84,523
CHOCOLATE BAYOU (FRIO UPPER)	BRAZORIA		5-04-50	8747	47.9	13	234,843	60,795	21,800,905
CHOCOLATE BAYOU (GRUBBS SAND)	BRAZORIA		11-24-59	8924	40.8	1	4,143	1,969	685,213
CHOCOLATE BAYOU (HARRIS)	BRAZORIA		3-04-52	10608	38.7	1			37,922
CHOCOLATE BAYOU (MIDDLE ANDRAU)	BRAZORIA		3-27-86	12330	47.7	1	109,455	4,974	9,404
CHOCOLATE BAYOU (9020)	BRAZORIA		9-03-74	9034	41.5	11	28,917	35,946	1,253,200
CHOCOLATE BAYOU (9060)	BRAZORIA		7-27-86	9068	38.0	1	83,676	1,220	2,661
CHOCOLATE BAYOU (10570)	BRAZORIA		7-06-80	10572	42.0	1	12	4,599	51,860
CHOCOLATE BAYOU,SE.(WEITING,LO.)	BRAZORIA		2-16-66	11786	35.5	1	8,452	783	210,764
CHRIESMAN	BURLESON	M	6-26-47	3440	37.0	21	21,848	13,717	518,732
CISTERN	FAYETTE		9-20-43	1187	18.0	10	60	5,314	254,867
CISTERN (FB III, WILCOX -8-)	FAYETTE		4-19-66	1269	18.3	1			4,486
CISTERN (FB IV, 1125)	FAYETTE		4-25-66	1125	18.7	2	11	191	20,396
CISTERN (WILCOX G)	FAYETTE		3-01-83	1933	18.0	1	11	1,348	7,241
CISTERN (WILCOX H)	FAYETTE		3-01-83	2071	18.0	2	10	403	7,564
CISTERN (WILCOX -J-)	FAYETTE		2-15-66	2258	15.9	2	12	3,315	36,710
CISTERN (WILCOX-L-)	FAYETTE		6-11-79	2871	20.0	1	10	327	5,346
CISTERN, NORTH	FAYETTE	M	5-18-52	1130	17.5	3	24	4,029	36,179
CLAM LAKE	JEFFERSON		12-28-37	2387	34.0	32	62,381	224,816	20,038,379
CLAY CREEK	WASHINGTON		1928	1179	23.0	84	1,288	136,409	12,635,898
CLAY POINT (QUINN SAND)	NEWTON		5-03-61	7521	51.3	1	1,148	4,988	134,060
CLAY POINT, SOUTH (WILCOX)	NEWTON		5-24-80	10290	50.0	2	13,568	2,847	49,052
CLEAR LAKE	HARRIS		3-01938	6184	28.0	22	169,705	73,978	23,857,662
CLEMENS, NE. (FRIO B)	BRAZORIA		12-29-74	9820	43.6	19			54,334
CLEVELAND	LIBERTY		1-01933	5893	38.5	7	43,179	72,445	4,996,970
CLEVELAND, NORTH	LIBERTY		2-12-45	5785	40.3	5	2,869	31,468	3,456,978
CLEVELAND, N. (YEGUA)	LIBERTY		1-17-82	5777	33.6	1	737	7,733	55,332
CLEVELAND, S. (YEGUA 6250)	LIBERTY		6-11-77	6271	39.4	2	13,813	16,300	177,467
CLEVELAND, S. (YEGUA 6620)	LIBERTY		5-16-81	6627	38.5	2	10,978	9,896	113,073
CLEVELAND, S. (YEGUA 6700)	LIBERTY		10-18-83	6706	42.0	2	11,595	15,115	29,369
CLEVELAND S. (5850)	LIBERTY		11-07-85	5847	39.0	1	20,154	5,864	23,591
CLEVELAND, S.(6550)	LIBERTY		8-09-74	6576	46.2	2	14,024	14,417	93,924
CLEVELAND S.E. (YEGUA)	LIBERTY		9-05-78	5771	44.7	1	11	2,978	133,303
CLEVELAND TOWNSITE, NW.	LIBERTY		2-22-54	8849	36.9	1	1,953	2,849	921,823
CLINTON	HARRIS		1937	6500	24.0	3			1,691,997
CLINTON (FRIO 4600)	HARRIS		1-10-75	4624	26.9	1	134	450	19,473
CLINTON (FRIO 5000)	HARRIS		7-18-63	5017	26.1	1			3,127
CLINTON (MIOCENE 3800 SEG B)	HARRIS		5-31-60	3816	25.0	1	12	4,885	303,230
TRANS. FROM CLINTON /3800 LOWER/, 7-1-60.									
CLINTON (MIOCENE 3800 UP. SEG C)	HARRIS		11-04-62	3734	22.3	1	337	6,738	177,897
CLINTON (VICKSBURG-A)	HARRIS		11-23-75	6667	36.0	1			32,233
CLINTON (YEGUA B)	HARRIS		12-18-81	8566	32.9	1	30,571	3,529	63,609
CLINTON (3700 SAND)	HARRIS		6-29-60	3692	23.0	2			144,233
CLINTON (3800 STRINGER SEG B)	HARRIS		7-07-61	3802	23.0	1			141,957
CLINTON (4400)	HARRIS		10-17-61	4416	22.9	1	156	3,120	368,531
CLODINE	FORT BEND		6-19-51	7700	42.0	7	12,940	17,054	2,387,042
CLODINE, NORTH (EY-1 SAND)	HARRIS	M	7-02-56	7344	42.5	3	2,306	822	261,901
CLODINE, NORTH (YEGUA 7600)	HARRIS	M	1-26-63	7576	43.5	2	5,620	428	11,044
CLODINE, SW. (MCCRARY SAND)	FORT BEND		11-13-51	7310	40.1	1	695	1,398	76,535
CLODINE, WEST (7200)	FORT BEND		3-01-75	7224	46.4	1			11,136
COBB (NAVARRO)	LEE		3-30-82	4580	24.9	1	5	283	5,916
COCKBURN (MARG)	WHARTON		8-28-80	5858	28.0	3	35	8,099	83,334
COLD SPRINGS (YEGUA -C- 4400)	SAN JACINTO		2-24-75	4415	42.0	1	1,945	6,483	65,299
COLD SPRINGS (3500)	SAN JACINTO		4-20-84	4462	41.8	1	19	704	2,081
COLD SPRINGS, E. (WILCOX 7820)	SAN JACINTO		9-26-78	7828	31.2	1	1,186	1,768	28,849
COLD SPRINGS, E. (WILCOX 7875)	SAN JACINTO		3-24-63	7878	31.6	1	250	25	257,394
COLLEGEPORT (5-A,EAST)	MATAGORDA		3-01-62	4180	25.7	1			14,863
TRANS. FROM COLLEGEPORT, N. /FRIO, LO./, EFF. 3-1-62.									
COLLEGEPORT (8A, SOUTH)	MATAGORDA		12-31-86	5679	36.1	1	68,058	20,744	20,744
COLLEGEPORT, NORTH (C-2 SAND)	MATAGORDA		11-20-56	8182	39.4	2	13,162	1,988	412,525
COLUMBUS	COLORADO		3-18-44	9232	46.0	23	20,891	25,972	5,307,337
COLUMBUS (6-8 WILCOX)	COLORADO		9-13-63	7752	47.6	1			67,957
COLUMBUS (7-E WILCOX N)	COLORADO		12-22-65	8500	40.9	1			127,498
COLUMBUS (9-B)	COLORADO		6-23-56	8795	36.9	1	561	54	336,899
COLUMBUS (10-C)	COLORADO		4-23-56	9235	38.2	2			388,101
COLUMBUS (11-A)	COLORADO		10-07-55	9288	39.0	10	23,807	11,494	1,156,492
COLUMBUS (11-F-N)	COLORADO		3-18-44	9625	46.0	2	9,445	3,767	212,013
SEPARATED FROM COLUMBUS FIELD 9/13/61									
COLUMBUS (7050)	COLORADO		10-13-66	7071	40.0	3	137,193	41,692	531,092
CONROE	MONTGOMERY		11-11931	5200	38.0	664	37,440,169	4,332,852	705,201,217
CONROE (COCKFIELD UPPER)	MONTGOMERY		1931	5200	39.0	31	313,586	56,039	5,080,381
TRANS. FROM CONROE FLD.,8-1-56									
CONROE, S. (WILCOX 8060)	MONTGOMERY		2-27-86	8074	36.0	1	150,204	18,613	43,157
CONROE, S. (WILCOX 8300)	MONTGOMERY		8-12-83	8322	22.0	1	5	4,526	33,871
CONROE, S. (WILCOX 8900)	MONTGOMERY		4-15-82	8984	55.0	1	12	2,945	21,433
CONROE TOWNSITE (CKFLD.)	MONTGOMERY		1-28-54	5383	36.2	8	27,231	14,591	4,212,494
CONROE TOWNSITE (CKFLD.2ND,UP)	MONTGOMERY		1954	4968	36.0	6	12,590	11,591	956,195
COON (6963)	GALVESTON		9-24-81	6973	33.2	1	24,804	1,025	60,730
COPELAND CREEK (3200 SAND)	POLK		10-01950	3200	33.7	22	60,241	90,097	824,917
SEPARATED FROM COPELAND CREEK, 9-1-50.									
COPELAND CREEK (3500)	POLK		11-05-74	3525	32.6	1	298	3,285	55,114
COPELAND CREEK (4068)	POLK		9-17-86	4072	40.0	1	10,170	11,694	15,093
COPELAND CREEK, EAST	POLK		11-08-49	3342	32.3	5	4,054	11,860	435,290
CORNERSTONE (CLODINE)	FORT BEND		3-09-81	7656	52.0	3	12,621	15,187	61,314
CORNERSTONE, N.E. (CLODINE)	FORT BEND		10-31-83	7582	38.1	2	5,212	8,935	96,609
COROLLA (WILCOX 8000)	WALLER		12-13-86	8009	38.5	1	656	585	585
COTTON LAKE	CHAMBERS		1-11936	6307	30.0	3	1,808	1,808	1,583,170

RRC DISTRICT 3

FIELD NAME	COUNTY		DISCOVERY DATE	DEPTH (FEET)	GRAV API	PROD WELLS EOY	TOTAL 1987 PRODUCTION CASINGHEAD GAS (MCF)	CRUDE OIL (88LS)	CUMULATIVE CRUDE OIL PRODUCTION TO 1-1-88 (88LS)
COTTON LAKE (HOWARD NO. 1 SD.)	CHAMBERS		9-02-69	6338	30.9	1			1,244
COTTON LAKE (HOWARD NO. 2 SD.)	CHAMBERS		9-04-69	6368	30.4	5	759	8,291	1,285,494
COTTON LAKE, E. (FRIO 6330)	CHAMBERS		8-13-68	6332	35.4	2			275,859
COTTON LAKE, NORTH (MARG.6280)	CHAMBERS		1-27-78	6292	33.2	4	8	245	135,353
COTTON LAKE, SOUTH	CHAMBERS		1937	6526	30.0	7	2,486	14,961	6,554,541
COTTON LAKE, W. (FRIO 7900)	CHAMBERS		11-27-70	7874	38.0	1			5,767
COTTON LAKE, W. (MARG)	CHAMBERS		12-13-80	6300	29.1	3	1,259	1,979	55,689
COTTONWOOD	LIBERTY		10-20-43	8205	26.3	11	4,176	52,270	3,039,917
COTTONWOOD (FRIO 7500)	LIBERTY		10-21-68	7495	27.0	1	1,844	12,505	236,049
COTTONWOOD (FRIO 7750)	LIBERTY		3-08-62	7752	26.3	2	2,512	10,199	680,346
COTTONWOOD (VICKSBURG 8358)	LIBERTY		1-22-83	8361	39.0	1	21,388	1,552	7,765
COTTONWOOD, S. (8300)	LIBERTY		12-13-75	8310	29.1	2	7,553	48,389	445,011
COTTONWOOD, SW. (FRIO 2)	LIBERTY		7-21-69	7742	24.8	2	24	3,974	116,346
COX (FRIO 2ND SAND)	WHARTON		4-08-51	5565	27.4	1			332,474
COX (6880)	WHARTON		8-09-85	6880	27.5	1	12	1,050	2,922
CRECY (AUSTIN CHALK)	TRINITY		3-26-84	8030	34.4	1			792
CYPRESS (Y-6)	HARRIS		3-07-84	6614	48.9	1	57,016	1,720	12,426
CYPRESS (Y-9)	HARRIS		3-28-79	6894	38.0	1	16,037	6,574	67,045
CYPRESS (Y-11)	HARRIS		10-21-77	7243	41.6	1			37,537
CYPRESS CREEK, N. (7885)	NEWTON		1-02-67	7894	36.0	2	18	22	82,965
D. H. J. (YEGUA 4600)	WALLER	M	3-04-73	4608	40.5	5	62	15	106,769
DABOVAL	WHARTON		10-02-44	7430	56.7	1			457,569
DABOVAL (FRIO 5180)	WHARTON		7-01-77	5183	46.0	1	3,852	8,209	121,596
DABOVAL (FRIO #4 5500)	WHARTON		2-18-79	5556	28.4	1	578	724	13,021
DABOVAL (HARDEY)	WHARTON		6-03-79	6721	42.5	2	28,655	25,151	252,750
DABOVAL (5500)	WHARTON		7-31-81	5506	34.0	1			4,757
DABOVAL (7130)	WHARTON		3-29-82	7138	42.0	1	7,845	5,091	6,669
DABOVAL (7210)	WHARTON		4-24-87	7214	43.4	1	17,051	3,523	3,523
DALLARDSVILLE (WILCOX)	POLK		7-14-83	7532	46.9	4	35,290	18,451	161,697
DAMON MOUND	BRAZORIA		3-21915	3800	21.3	115	436	147,098	16,759,000
DAMON MOUND, EAST (FLT BLK 1)	BRAZORIA		3-04-53	4670	28.0	23	5,355	7,706	5,603,018
DAMUTH, N. (WILCOX 8700)	SAN JACINTO		5-27-81	8749	47.7	1	33	605	3,909
DANBURY (FRIO #7-FB2)	BRAZORIA		5-05-87	9076	38.0	1	3,753	9,216	9,216
DANBURY (FRIO 8900)	BRAZORIA		11-25-87	8974	26.8	1	478	1,440	1,440
DANBURY, NORTH (7900)	BRAZORIA		11-16-52	7876	38.1	1	11	3,424	137,396
DANBURY, NW (F-6A)	BRAZORIA		1-26-84	7593	37.8	1	1,500	5,658	38,440
DANBURY, NW. (F-7)	BRAZORIA		2-23-77	7903	38.7	3	80	3,341	285,014
DANBURY NW. (F-7A)	BRAZORIA		10-25-77	7844	39.8	1			20,899
DANBURY DOME	BRAZORIA		5-31937	1985	23.0	31	1,813	35,068	6,881,873
DANBURY DOME (F-5-B)	BRAZORIA		6-10-53	8184	34.5	2			177,034
SEPARATED FROM DANBURY DOME /8200 SD./ 7-1-69									
DANBURY DOME (MIO B-8)	BRAZORIA		5-06-85	3790	38.9	1	2,889	2,518	14,454
DANBURY DOME (2780)	BRAZORIA		7-26-84	2782	27.3	1	1,339	1,979	20,002
DANBURY DOME (5655 SAND)	BRAZORIA		2-11942	5655	38.0	20	23,442	28,833	11,833,907
DANBURY DOME (7700 SAND)	BRAZORIA		10-18-61	7746	36.5	1	11	1,609	278,098
DARRINGTON (6620 SAND)	BRAZORIA		3-30-83	6622	33.9	1	3,650	9,630	65,017
DAY	MADISON		7-25-48	1903	25.4	18	8,999	36,915	243,764
DAY (BUDA)	MADISON		7-12-84	7782	31.0	1	162	217	3,081
DAY (SUB-CLARKVILLE A)	MADISON		5-03-80	7995	33.3	1	1,182	6,228	32,197
DAY (WOODBINE)	MADISON		4-24-76	8794	43.0	9	143,360	61,497	1,622,899
DAYTON, NORTH	LIBERTY		2-21905	5150	24.0	24	28	3,908	2,897,172
DAYTON, NORTH (YEGUA EY-1)	LIBERTY		10-15-53	8396	40.5	3	35	346	1,398,250
DAYTON, NORTH (5000 SAND)	LIBERTY		12-22-50	4993	32.2	65	652	23,923	8,935,452
DEANVILLE, S. (PECAN CAP)	BURLESON		2-14-83	6828	41.6	1	2,226	5	3,479
DECKERS PRAIRIE (WILCOX)	MONTGOMERY		6-02-81	11254	39.3	1	17,543	3,143	19,324
DECKERS PRAIRIE, S. (SEG A)	HARRIS	M	9-20-52	5563	38.5	4	1,560	1,231	4,332,570
DELHI, NORTH	HARRIS		9-19-49	6792	39.5	15	19,517	37,333	1,017,520
DEMPSEY CREEK (WILCOX)	NEWTON		11-27-86	11450	48.0	1	10,576	3,703	5,065
DEVERS (FRIO 5900)	LIBERTY		3-03-84	5903	26.0	1			15,254
DEVERS, S. (YEGUA 10250)	LIBERTY		3-09-84	10262	40.0	1	9,262	4,817	42,087
DEVILBISS (BUDA)	LEE		5-10-87	6892	41.4	1	10,300	2,278	2,278
DEVILS POCKET, WEST	NEWTON		3-07-83	11582	46.2	17	386,698	184,442	1,327,117
DICKINSON	GALVESTON		1934	9140	45.0	8	12,244	19,839	15,197,418
DICKINSON (FRIO 2)	GALVESTON		4-07-78	8734	37.0	1	6,329	4,258	49,556
DICKINSON (FRIO 8)	GALVESTON		7-03-71	8516	37.1	2	35,412	9,711	209,175
DICKINSON (FRIO 12)	GALVESTON		11-01-85	8946	34.2	1	31,757	3,163	4,667
DICKINSON (FRIO 9,100)	GALVESTON		3-19-81	8812	38.6	1			4,308
DICKINSON, DEEP (FRIO 15)	GALVESTON		1-01-84	9500	35.0	5	425,028	10,239	134,298
DICKINSON, DEEP (FRIO #16)	GALVESTON		4-21-60	9836	36.1	5	287,035	7,047	1,094,932
DICKINSON, DEEP (FRIO 17)	GALVESTON		1-01-84	9500	35.0	3	354,317	8,089	71,963
DICKINSON, DEEP (FRIO 18)	GALVESTON		1-01-84	9500	35.0	4	75	56	2,742
DIME BOX (NAVARRO)	LEE		5-17-83	4710	43.0	23	168,208	38,906	197,357
DIME BOX (PECAN GAP)	LEE		5-27-83	6815	37.4	1			1,888
DORSEY (WILCOX)	HARDIN		1-09-69	12110	52.0	1	1,517	1,326	127,957
DORSEY (YEGUA)	HARDIN		1-22-70	7565	41.9	2			340,496
DOUBLE BAYOU (FRIO A)	CHAMBERS		1-22-85	9024	39.1	1	43,919	9,898	36,640
DOUBLE BAYOU (NODOSARIA)	CHAMBERS		5-24-56	9050	33.0	3	21	4,250	197,635
DOUBLE BAYOU, E. (REARWIN, LO.)	CHAMBERS		10-10-57	9054	35.2	2	44	27	136,835
DOUBLE BAYOU, E. (REARWIN, UP.)	CHAMBERS		1-22-57	9004	35.1	1	12	1,334	28,190
DOUBLE BAYOU, S. (F-11)	CHAMBERS		9-09-65	9189	36.5	2	11	2,389	191,576
DOUBLE BAYOU, S (F-12)	CHAMBERS		6-16-72	9166	38.6	1	11	322	148,362
DOUBLE BAYOU, S. (F-13)	CHAMBERS		3-30-76	9282	39.5	1	12	2,441	102,777
DOUBLE BAYOU, S. (F-15C)	CHAMBERS		7-11-65	9594	37.5	1	12	5,130	546,589
DOUBLE BAYOU, S. (F-168)	CHAMBERS		2-14-66	9872	46.9	1			70,099
DOUBLE BAYOU, S. (F-16, FB 4)	CHAMBERS		5-08-66	9736	37.3	1			53,407
DOUGAR (YEGUA)	NEWTON		6-11-54	7045	43.9	1			12,892
DOUGAR, WEST (WILCOX)	NEWTON		6-19-86	10013	41.3	1	11	11,072	19,255
DOUGAR, WEST (WILCOX UPPER)	NEWTON		6-19-86	9388	41.3	1			649
DOUGAR, WEST (YEGUA 4-A)	JASPER		7-01-85	6935	55.2	1			195
DOUGAR, WEST (9910 WILCOX)	NEWTON	M	4-15-86	9914	42.4	1	14	2,182	5,779
DRAKES BRANCH (COCKFIELD 1ST)	TYLER		12-14-66	5029	42.5	2	32,900	2,220	994,575
DRAKES BRANCH (COCKFIELD 2)	TYLER		11-01-66	5128	41.8	2			203,660
DRAKES BRANCH (COCKFIELD 2-A)	TYLER		10-23-66	5431	38.7	4	39,493	1,473	341,369
DRAKES BRANCH (COCKFIELD 3)	TYLER		6-25-66	5249	44.4	7	60,208	8,895	1,964,802
DRAKES BRANCH (COCKFIELD 4TH)	TYLER		6-06-57	5280	43.5	1			46,607
DRY CREEK (YEGUA 2-A)	HARDIN		5-01-61	6881	40.6	2	3,891	4,946	381,435
DUBINA, SOUTH (9080)	COLORADO		11-09-76	9085	51.5	9	237,752	90,407	1,497,067
DUFFY (5600 SAND, LOWER)	WHARTON		4-21-51	5639	29.0	2	2	72	2,136,603

RAILROAD COMMISSION OF TEXAS
OIL AND GAS DIVISION
CRUDE OIL AND CASINGHEAD GAS PRODUCTION BY FIELD, FOR 1987

RRC DISTRICT 3

FIELD NAME	COUNTY		DISCOVERY DATE	DEPTH (FEET)	GRAV API	PROD WELLS EOY	TOTAL 1987 PRODUCTION CASINGHEAD GAS (MCF)	CRUDE OIL (BBLS)	CUMULATIVE CRUDE OIL PRODUCTION TO 1-1-88 (BBLS)
DUFFY (5600 SAND, UPPER)	WHARTON		4-12-51	5630	29.1	2	7,665	12,244	1,617,115
DUFFY, SOUTH (6980)	WHARTON		2-07-64	6980	45.2	2	12	3,153	85,020
DUNCAN SLOUGH (FRIO-4)	MATAGORDA		9-14-60	10615	47.0	4	36,367	2,297	1,563,220
DUNCAN SLOUGH (FRIO-5)	MATAGORDA		9-19-60	10637	46.5	3	104,626	12,554	1,362,181
DUNCAN SLOUGH (FRIO-6)	MATAGORDA		7-08-77	11000	42.2	1	240	15	9,557
DUNCAN SLOUGH, SW (FRIO 2)	MATAGORDA		4-20-83	10236	44.9	1	49,949	1,738	17,175
DURKEE (FAIRBANKS SAND)	HARRIS		12-25-50	7052	35.1	28	143,870	80,951	13,131,672
DURKEE (GOODYKOONTZ 7400-OIL)	HARRIS		2-01-58	7439	39.0	4			300,072
DYERSDALE	HARRIS		4-01940	4915	22.0	20	53	10,224	19,139,170
DYERSDALE, N. (CM-1)	HARRIS		9-25-73	9288	40.0	14	102,297	99,531	1,626,711
DYERSDALE, N (Y-1)	HARRIS		11-04-77	8198	40.9	1	12	1,986	128,631
DYERSDALE, N. (Y-5)	HARRIS		7-25-70	8389	38.0	20	13,910	3,463	697,465
EAGLE LAKE, W. (8750)	COLORADO		8-22-85	8782	44.6	1	6,179	2,957	15,551
EAGLE VIEW (9050 WILCOX A-2)	COLORADO		8-14-83	9052	44.1	1	8,791	1,592	7,928
EAST COLUMBIA (FRIO 8600)	BRAZORIA		8-17-61	8631	37.0	2			220,917
EASTERN (AUSTIN CHALK)	BRAZOS		1-19-87	9830	42.0	1	13,603	1,538	1,538
EL CAMPO	WHARTON		1-09-44	6880	35.0	1	18,085	13,912	1,708,021
EL CAMPO (6060)	WHARTON		10-27-86	6067	39.0	1	30,245	45,993	56,746
EL CAMPO (6890)	WHARTON		5-02-86	6896	38.5	1	24,612	8,861	14,445
EL CAMPO (7200 FRIO)	WHARTON		3-21-86	7203	39.1	2	39,009	18,526	31,709
EL CAMPO, S. (6800 FRIO)	WHARTON		6-10-65	6830	38.0	1	825	2,995	154,851
EL CAMPO, WEST(GRETA 3800)	WHARTON		4-16-83	3815	23.7	2	24	24,457	71,607
EL CAMPO, WEST (MASSIVE GRETA)	WHARTON		6-09-83	5108	25.9	2	5,524	8,809	68,451
EL CAMPO, WEST (MARG. 5100)	WHARTON		5-26-81	5095	26.3	3	3,034	7,047	89,152
EL MATON, SOUTH (FRIO 7834)	MATAGORDA		8-27-85	7840	50.6	1	12	2,903	8,043
ELLIOTT (U SAND)	HARDIN		8-01-55	7235	34.0	1	24,395	1,858	708,603
TRANS. FROM SILSBEE,W. 8-1-55.									
ELLIOTT (YEGUA Y-1)	HARDIN		8-01-55	7675	34.0	1	29,796	3,055	185,927
TRANS. FROM HAMPTON /-Y-1- YEGUA/, 8-1-55.									
ELM GROVE (ARNIM -A-)	FAYETTE		3-11-53	1986	21.0	11	108	13,845	262,456
ELM GROVE (UPPER STEINHAUSER)	FAYETTE		1-24-84	1978	24.0	1	12	1,132	5,521
ELM GROVE (WILCOX, UPPER)	FAYETTE		2-01-53	1886	20.0	5	48	2,056	108,168
ENGLEHART (Y-2)	COLORADO		12-05-72	5833	31.8	1	2	35	104,377
ESPERSON DOME	LIBERTY	M	2-11938	9522	39.0	353	182,495	308,478	33,484,134
ESPERSON DOME (VICKSBURG)	LIBERTY	M	3-11938	6100	39.0	6	23	4,092	1,554,849
SEPARATED FROM ESPERSON DOME 1/1/64.									
ESPERSON DOME, NORTH	LIBERTY		12-16-51	9350	40.7	1	17,932	4,663	391,493
ESPERSON DOME, SOUTH	LIBERTY		1-24-39	7341	21.0	37	27,050	18,137	17,304,500
ETTA (WIGGINGTON)	WHARTON		11-01-60	7567	44.2	3	1,295	6,690	908,656
ETTA (6540)	WHARTON		11-01-70	6532	45.3	1			230
ETTA (7210)	WHARTON		4-18-76	7216	42.1	1			3,845
EVADALE, NE. (YEGUA 8000)	HARDIN	M	12-16-71	8004	40.8	1	134	230	23,733
EVERGREEN	SAN JACINTO		4-29-47	7682	43.0	1	404	3,137	79,009
FAIRBANKS, N. (GOODYKOONTZ 1ST)	HARRIS		11-07-55	7228	39.8	1	2,879	2,751	164,106
FAIRBANKS, N. (YEGUA)	HARRIS		6-11-54	7070	41.2	1			20,910
FAIRBANKS, N. (YEGUA 7000)	HARRIS		4-09-57	7008	42.2	2	1,618	2,418	628,571
TRANS. FROM HOUSTON, NORTH FIELD 3-1-65									
FAIRVIEW (WILCOX)	JASPER		7-25-77	9168	48.2	3	21,005	18,147	316,724
FAITH-MAG (FRIO 9500)	MATAGORDA		2-04-56	9518	45.6	3	3	458	448,319
FANNETT	JEFFERSON		5-11927	8350	25.3	100	753,932	367,829	53,500,445
FARR (NODOSARIA A)	JEFFERSON		1-31-80	9876	40.0	1	1,928	7,901	118,016
FELICIA, S. (YEGUA 11160)	LIBERTY		3-14-83	11242	48.1	3	95,806	19,164	250,236
FIG RIDGE	CHAMBERS	M	6-20-40	8853	37.0	14			17,435,699
FIG RIDGE (F-1A)	CHAMBERS		3-19-86	8530	37.3	3	232,079	42,136	52,106
FIG RIDGE (FRIO SECOND)	CHAMBERS		6-20-40	8353	37.0	1			204,398
FIG RIDGE (FRIO THIRD B)	CHAMBERS		2-01-65	8429	37.0	2			70,624
TRANS. FROM FIG RIDGE FLD., 2-1-65									
FIG RIDGE (SEABREEZE)	CHAMBERS		5-01-54	8853	35.0	46	301,698	318,982	32,386,497
SEPARATED FROM FIG RIDGE FLD., EFF. 5-1-54.									
FIG RIDGE, N. (8150)	CHAMBERS		12-18-81	8150	38.0	3	14	4,021	33,072
FIG RIDGE, NW. (F-2)	CHAMBERS		11-20-80	8165	35.7	1			3,152
FISHER (WILCOX FIFTH)	TYLER	M	11-01-74	9479	64.2	2	16,429	9,409	90,586
FISHER (WILCOX FIRST)	TYLER		7-02-64	9026	46.0	1	599	865	160,755
FISHERS REEF	CHAMBERS		8-09-52	9005	32.6	9	108,868	54,615	9,325,377
FISHERS REEF (FRIO 1-A)	CHAMBERS		11-28-64	7542	37.5	2			72,770
FISHERS REEF (FRIO 1-B)	CHAMBERS		10-23-63	7574	40.3	3	28,135	12,380	879,894
FISHERS REEF (FRIO 2)	CHAMBERS		5-07-63	7614	35.0	2			1,202,738
FISHERS REEF (FRIO 4-B)	CHAMBERS		9-25-65	8209	40.9	2	781	1,717	1,833,153
FISHERS REEF (FRIO 6)	CHAMBERS		7-09-63	8364	37.7	4	5,430	3,153	333,743
FISHERS REEF (FRIO 6, N)	CHAMBERS		12-28-83	8360	34.6	1			30,321
FISHERS REEF (FRIO 6-C WEST)	CHAMBERS		10-15-69	8381	30.4	4	14,972	8,614	167,382
FISHERS REEF (FRIO 6, NE)	CHAMBERS		2-13-72	9102	34.3	1	4,934	2,037	230,150
FISHERS REEF (FRIO 7 E.)	CHAMBERS		4-11-66	8446	34.6	1	13,144	6,775	397,957
FISHERS REEF, S. (FRIO 4-B)	CHAMBERS		2-01-66	8172	41.0	1	3,942	8,112	686,951
FISHERS REEF, S. (FRIO 8450)	CHAMBERS		6-03-63	8446	38.4	1	160	23	87,130
FORT TRINIDAD (BUDA)	HOUSTON	M	4-04-53	9063	42.2	1			12,698
FORT TRINIDAD (DEXTER)	HOUSTON		1-01-84	8660	37.0	13	152,785	49,413	209,956
FORT TRINIDAD (DURST)	HOUSTON	M	6-23-80	8458	39.0	1			5,231
FORT TRINIDAD (EDWARDS)	HOUSTON	M	8-20-62	9913	50.8	4	5,789	331	72,914
FORT TRINIDAD (EDWARDS A)	HOUSTON		12-17-79	9532	44.6	1	7,182	4,736	65,326
FORT TRINIDAD (GEORGETOWN LIME)	HOUSTON	M	1-17-52	9185	42.0	3	4,762	14,444	761,705
FORT TRINIDAD (GLEN ROSE)	HOUSTON	M	1-07-61	10576	48.5	1	292	19	109,318
TRANS. TO FORT TRINIDAD /GLEN ROSE, UPPER/, EFF. 7-1-62.									
FORT TRINIDAD (GLEN ROSE -D-)	HOUSTON		11-28-78	10494	53.9	4	26,464	4,751	18,149
FT. TRINIDAD (LEWISVILLE 8900)	MADISON		8-06-82	8951	37.0	1	2	4	124,018
FORT TRINIDAD, EAST (BUDA)	HOUSTON	M	4-27-65	9275	43.0	4	1,200	1,937	3,185,102
FT. TRINIDAD, EAST (DEXTER)	HOUSTON	M	1-21-65	8728	37.7	2	26,272	11,299	1,686,031
FT. TRINIDAD, EAST (DEXTER C)	HOUSTON		2-06-70	8521	37.5	12	45,392	101,832	4,003,466
FT. TRINIDAD, E. (DEXTER C, N.)	HOUSTON		3-28-70	8728	40.5	1			59,452
FT. TRINIDAD, E. (EDWARDS)	HOUSTON		11-25-64	10150	52.5	2			749,850
FT TRINIDAD, E. (EDWARDS -A-)	HOUSTON	M	5-01-77	10150	40.0	7	104,475	25,239	494,520
FT. TRINIDAD, E. (EDWARDS B)	HOUSTON		5-01-77	10000	40.5	2	4,349	3,563	33,499
FT. TRINIDAD, E. (GLEN ROSE, UP)	HOUSTON	M	7-01-63	10530	48.8	3	5,705	15,924	392,516
DIVIDED FROM FT.TRINIDAD /GLEN ROSE, UPPER/, EFF. 7-1-63.									
FT. TRINIDAD, NE (GEORGETOWN)	HOUSTON	M	6-10-79	9048	39.0	1	26,244	18,035	399,504
FT. TRINIDAD, S. (BUDA)	HOUSTON		1-21-67	9392	41.9	1			4,446
FT. TRINIDAD,S.(OTTOS SAND)	HOUSTON		9-20-73	11650	40.0	6	30,834	28,971	760,618
FT. TRINIDAD, SE. (EDWARDS)	HOUSTON		5-13-83	10055	46.0	5	25,398	14,079	96,714

RRC DISTRICT 3

FIELD NAME	COUNTY		DISCOVERY DATE	DEPTH (FEET)	GRAV API	PROD WELLS EOY	TOTAL 1987 PRODUCTION CASINGHEAD GAS (MCF)	CRUDE OIL (BBLS)	CUMULATIVE CRUDE OIL PRODUCTION TO 1-1-88 (BBLS)
FT. TRINIDAD, SW. (BUDA)	MADISON		6-26-65	9686	43.7	1			159,258
FORT TRINIDAD, SW (EDWARDS)	HOUSTON		6-11-81	10594	42.7	2	75,285	5,195	14,213
FT. TRINIDAD, SW. (GEORGETOWN)	MADISON		6-16-67	9648	42.0	1			7,974
FORT TRINIDAD, SW.(GLEN ROSE-B-)	MADISON		4-29-63	11032	46.0	1	5,027	3,745	56,664
FORT TRINIDAD, W.(DEXTER)	HOUSTON		8-01-78	8506	37.2	1	3,431	14,557	171,672
FT TRINIDAD-BARRETT,E.(DEXTER)	MADISON		2-18-74	9370	44.3	11	45,370	114,462	2,423,243
FT. TRINIDAD (LEWISVILLE "A")	MADISON		11-18-81	8765	37.0	4	55	4,781	75,185
FOSTORIA	MONTGOMERY	M	1-31942	5794	39.0	1			6,208
FRANKLAND (8100)	CHAMBERS		4-09-76	8080	40.0	1	12	737	3,864
FRANKS (BANFIELD, LOWER)	GALVESTON		10-11-56	10996	46.1	1			343,060
FRANKS (HARRIS, OIL)	GALVESTON		8-24-79	10362	35.1	1	12,168	4,050	51,519
FRANKS (RYCADE)	GALVESTON		6-05-85	10560	43.5	1	7,415	698	1,935
FRANKS (SCHENCK SAND)	GALVESTON		4-19-56	10970	37.6	5	43,632	21,955	3,324,295
FRANKS (WEITING, LOWER)	GALVESTON		9-01-56	11490	49.5	1	11,354	2,691	111,815
FRANKS (WEITING, UPPER)	GALVESTON		1-10-79	11578	46.0	1	1	7	28,026
FRANKS (8900 SAND)	GALVESTON		9-06-55	9014	37.5	12	52,819	39,173	7,783,790
FORMERLY CARRIED AS FRANKS, BIG GAS.									
FRANKS, NW. (8900)	GALVESTON		1-08-64	9006	33.0	4	4,140	11,977	989,886
FRANKS, NW (9150)	GALVESTON		4-01-85	9160	39.0	1	3	417	6,185
FRED, EAST (WILCOX 11300)	TYLER		7-15-84	11288	47.8	1			4,593
FRED, EAST (8200 -A-)	TYLER		1-03-66	8180	37.5	1	5,633	4,944	136,220
FRED, EAST (8200 -C- SAND)	TYLER		12-07-58	8208	36.5	3	11,910	10,463	388,054
FRENCH ISLAND (H-3)	JEFFERSON		2-05-83	10278	48.3	1	36,060	10,929	95,053
FRENCH ISLAND (MARG 1)	JEFFERSON		8-10-80	8394	42.0	1	38,604	3,038	80,438
FRENCH ISLAND, SOUTH (H-3A)	JEFFERSON		2-05-83	10176	49.0	1	29,905	8,547	134,792
FULSHEAR (WATSON)	FORT BEND		2-10-51	6837	41.3	3	2,003	4,058	1,102,074
GALVESTON BLK. 104-L (SD. 4)	GALVESTON		3-13-81	11014	34.0	2			328,549
GARTH (11-E)	SAN JACINTO		10-16-86	11004	53.0	1	25,997	8,326	10,920
GARWOOD EAST (YEGUA 6650)	COLORADO		12-08-86	6638	42.2	1	7	380	380
GARWOOD, EAST (YEGUA 6870)	COLORADO		2-25-86	6872	37.8	1	541	624	2,331
GARWOOD, NW. (WILCOX A-3)	COLORADO		5-10-76	8713	32.6	1	2,915	4,823	64,991
GARWOOD, NW. (WILCOX 8986)	COLORADO		2-15-82	9004	32.0	1	300	10,280	88,893
GARWOOD, NW (5630)	COLORADO		2-08-80	5641	44.0	5	36	31,028	175,333
GARWOOD, S.E. (Y-3)	COLORADO		2-08-83	6102	39.0	1	312	1,448	34,087
GARWOOD, S. E. (Y-4)	COLORADO		2-04-71	6307	40.6	3	1,719	4,331	264,549
GAUS (NONION STRUMA)	JEFFERSON		7-07-84	11550	35.0	1	12	2,428	8,553
GEBHART (YEGUA 4-A)	JASPER		7-13-59	6380	39.9	1	2,450	7,302	807,275
GEODYN (AUSTIN CHALK)	BURLESON		7-25-78	8198	40.2	1	1,483	268	133,721
GIDDINGS (AUSTIN CHALK-3)	LEE	M	10-29-60	7480	39.8	2754	58,332,093	9,338,067	176,579,846
GIDDINGS (BUDA)	LEE	M	3-26-77	8426	38.8	89	161,969	142,548	3,924,714
GIDDINGS (MIDWAY)	LEE		2-17-83	4686	43.0	1			6,630
GIDDINGS (NAVARRO, OIL)	FAYETTE	M	11-13-81	5768	31.2	12	78,940	28,274	100,440
GIDDINGS (PECAN GAP)	BURLESON	M	9-07-84	6520	37.8	1	1,305	423	5,757
GILLOCK	GALVESTON		7-11936	8800	37.0	14	2,925	11,245	25,057,754
GILLOCK (BIG GAS)	GALVESTON		2-01-51	8800	37.0	32	51,213	144,929	19,681,562
SEPARATED FROM GILLOCK, 2-1-51									
GILLOCK (BIG GAS, F8-A)	GALVESTON		1-01-78	8600	39.2	2	8,844	8,772	143,726
GILLOCK (EAST SEGMENT)	GALVESTON		7-14-49	9365	36.8	21	133,913	75,647	21,762,058
GILLOCK (HUMBLE)	GALVESTON		5-01-84	8853	39.4	1	16,047	258	11,463
GILLOCK (HUMBLE SD. F8 F)	GALVESTON		1-04-66	8382	42.3	1	1	48	55,244
GILLOCK, SOUTH	GALVESTON		5-01-48	9082	40.0	48	1,112,421	46,831	45,409,281
GINI (WILCOX)	FAYETTE		8-01-85	5666	39.8	24	336,530	534,805	887,671
GIST	NEWTON		9-10-47	5743	30.0	5	32,399	49,719	1,649,945
GIST (WALDEN)	NEWTON		2-12-66	5876	29.6	1	365	3,917	94,362
GIST (7200 SAND)	NEWTON		12-31-47	7200	39.0	9	7,306	13,910	5,774,991
GIST, SOUTH (FRIO 7320)	NEWTON		10-07-76	7321	39.0	1	4,043	10,003	138,551
GIST, WEST (6700 FB-B)	JASPER		10-17-81	6702	39.9	1	674	382	9,072
GLASSCOCK (WILCOX 8700)	COLORADO		11-06-86	8711	44.0	1	8,862	3,174	3,174
GLASSCOCK (WILCOX 8,800)	COLORADO		9-09-80	8826	57.7	1	5,557	1,859	43,419
GLASSCOCK (WILCOX 9,200 A)	COLORADO		4-01-75	9238	40.0	1	8,502	1,135	16,671
GOODRICH	POLK		8-21941	4030	35.0	1			81,522
GOODRICH, WEST (3150)	POLK		8-19-77	3159	30.9	2	8	110	9,672
GOODWIN (KURTH)	NEWTON		2-08-72	7657	41.5	1	1,664	3,575	120,405
GOODWIN (QUINN)	NEWTON		12-31-73	7570	40.5	1			7,996
GOODWIN (Y-1)	NEWTON		4-05-71	7085	35.5	3			18,427
GOODWIN (Y-9)	NEWTON		2-25-71	7809	41.3	1	2,366	4,369	157,384
GOOSE CREEK	HARRIS		11-21906	4600	36.0	298	21,210	699,242	136,198,788
GOOSE CREEK, EAST	HARRIS		12-01-52	4910	28.0	12	149	13,967	2,170,173
TRANS. FROM GOOSE CR. FLD., 12-1-52.									
GREEN LAKE	GALVESTON		10-01936	3900	21.0	1	6,278	12,236	257,363
GREENS LAKE (3300)	GALVESTON		2-29-80	3327	23.5	1	4,338	4,380	34,482
GREENS LAKE (3800)	GALVESTON		8-14-79	3806	25.8	1	3,110	3,841	75,896
GREENS LAKE (5360)	GALVESTON		9-03-82	5384	35.6	1	2,704	3,101	38,569
GREENS LAKE, EAST (MIOCENE 3460)	GALVESTON		10-06-82	3465	35.0	1	813	7,953	93,337
GREENS LAKE, EAST (MIOCENE 5500)	GALVESTON		1-02-83	5536	32.8	2	393	1,790	123,141
GREENS LAKE, E. (PLIOCENE 3790)	GALVESTON		5-03-83	3792	36.0	1	22	6	20,487
GREGORY (WILCOX)	TYLER		3-22-84	9340	49.8	5	78,693	29,126	124,066
GUM GULLY, W (COOK MTN.)	HARRIS		4-07-79	8910	51.9	4	2,510	3,205	314,027
GUM GULLY, W (KELLER)	HARRIS		4-03-79	8527	42.5	5	6	220	355,889
GUM ISLAND,N. (FRIO 8880)	JEFFERSON		10-10-77	8884	46.1	1			2,715
GUM ISLAND, N. (MARG. 8750)	JEFFERSON		7-11-87	8770	40.5	1	8,890	4,813	4,813
GUM ISLAND, N (7800)	JEFFERSON		9-29-78	7800	40.5	1	1,186	4,233	45,499
GUM ISLAND, N. (8500)	JEFFERSON		1-21-84	8580	43.7	2	43,729	25,453	172,043
GUM ISLAND, W.(10,600)	JEFFERSON		8-18-78	10665	51.0	1	100,710	40,334	240,436
H. H. H. (YEGUA LOWER)	HARRIS		9-08-69	8478	37.0	4	613	316	676,780
H. H. H. (YEGUA UPPER)	HARRIS		12-08-71	7993	42.8	1	277	211	57,539
H. H. H. (8800)	HARRIS		12-28-79	8820	18.8	1			19,841
H. H. H. (9000)	HARRIS		3-01-81	8986	39.0	1	335	61	2,582
H.H.H. (9300)	HARRIS		7-26-79	9337	36.7	1	339	433	9,168
HALLIDAY (AUSTIN CHALK)	MADISON	M	11-18-66	8174	39.3	1			5,500
HALLIDAY (WOODBINE)	MADISON	M	5-02-64	8501	38.4	188	798,009	496,126	6,081,701
OSR /WOODBINE/ FLD. IN DIST. 5 COMBINED INTO HALLIDAY /WOODBINE/ EFF. 5-1-72.									
HALLIDAY, SE. (LEWISVILLE 8700)	MADISON		2-05-75	8740	36.5	9	33,197	38,261	1,663,640
HAMEL, SOUTH (8690)	COLORADO		7-08-81	8698	28.1	2	9	10,632	114,467
HAMEL, SOUTH (8700)	COLORADO		8-03-75	8720	33.8	2	7,398	6,380	21,339
HAMEL, SOUTH (9200)	COLORADO		12-06-80	9217	50.4	1			7,200
HAMMAN	MATAGORDA		12-21936	9730	36.0	13	77	11,686	7,797,091
HAMMAN (HANCOCK C, BIRTHDAY SD)	MATAGORDA		1-27-84	10117	40.0	1	11	609	18,189

RAILROAD COMMISSION OF TEXAS
OIL AND GAS DIVISION
CRUDE OIL AND CASINGHEAD GAS PRODUCTION BY FIELD, FOR 1987

RRC DISTRICT 3

FIELD NAME	COUNTY		DISCOVERY DATE	DEPTH (FEET)	GRAV API	PROD WELLS EOY	TOTAL 1987 PRODUCTION CASINGHEAD GAS (MCF)	CRUDE OIL (BBLS)	CUMULATIVE CRUDE OIL PRODUCTION TO 1-1-88 (BBLS)
HAMMAN, (10865)	MATAGORDA		1-01-80	10896	49.4	1	5,040	1,186	17,544
HAMMAN (10,900)	MATAGORDA		3-29-62	10896	49.4	2	16	2,529	50,589
HAMMAN (11,500 FRIO)	MATAGORDA		1-29-85	11527	48.0	1	11	275	1,361
HAMPTON (Y-18)	HARDIN		2-26-84	7643	42.0	1	565	6,601	58,849
HAMPTON (YEGUA T)	HARDIN		4-20-80	7124	41.9	1	4,670	10,221	49,501
HAMPTON (YEGUA Y-1)	HARDIN		11-30-53	7629	43.0	1			307,863
HAMPTON (YEGUA Y-2A)	HARDIN		12-14-74	6939	21.0	1	5,211	759	76,991
HAMPTON, S. (YEGUA 8-1, LO.)	HARDIN		8-10-67	7120	39.0	4	2,918	3,720	342,896
SEP. FR. HAMPTON, S. (YEGUA "B" SD.) 7-10-67									
HAMPTON, S. (YEGUA 8-1, UP)	HARDIN		8-10-52	7104	39.0	6	4,711	6,012	338,801
SEPERATED FROM HAMPTON, S. /BEND/ 7-10-67									
HAMPTON, SOUTH (YEGUA C-1)	HARDIN		11-25-77	7192	44.3	1			22,369
HAMPTON, SOUTH (YEGUA E-5 SD.)	HARDIN		9-08-52	7660	36.0	4	1,756	2,261	1,308,118
HAMPTON, W. (YEGUA Y-1)	HARDIN		5-03-68	7615	41.2	2	250	428	175,752
HAMPTON, W. (7300)	HARDIN		9-08-70	7337	45.0	1	12	15	19,490
HANKAMER	LIBERTY		1929	4207	31.0	24	61,281	78,399	24,225,710
NW(C18.10), SE(SEG. N. MARG), SE(SEG. N, FRIO 2), SE(SEG. N, FRIO 3) SE(SEG. N, FRIO 5600), SE(SEG. N. FRIO 5550) 12-72									
HANKAMER (MIOCENE SAND)	LIBERTY		1929	4200	31.0	184	218,557	521,941	20,933,203
SEPARATED FROM HANKAMER FLD., 2-1-64.									
HANKAMER, SOUTH	CHAMBERS	M	2-09-52	6482	33.0	10	48,002	73,984	4,447,970
HANKAMER, SE. (FRIO, UPPER)	CHAMBERS		10-25-60	5300	30.0	4	416	1,032	639,571
HANKAMER, SE. (SEG A FRIO)	CHAMBERS		6-26-65	5752	27.1	4	28,241	2,762	663,402
HANKAMER, SE. (SEG B FRIO)	CHAMBERS		8-25-65	5754	27.0	1	3,063	2,112	336,992
HANKAMER, SE. (SEG B MARG I)	CHAMBERS		1-05-66	5690	26.8	1	875	1,676	29,817
HANKAMER, SE. (SEG C 4300)	CHAMBERS		10-31-68	4262	25.1	1			91,272
HANKAMER, SE. (SEG N FRIO)	LIBERTY	M	12-17-69	5775	26.2	1			104,042
HANKAMER, SE. (SEG SE FRIO UP.)	CHAMBERS		4-24-65	5780	26.3	1			314,871
HANNAH ISLAND (FRIO-B)	GALVESTON		2-13-77	10030	34.7	1			25,450
HAPPY NEW YEAR (YEGUA)	HARDIN		12-31-81	7088	43.0	1			39,062
HAPPY NEW YEAR (Y-14)	HARDIN		7-17-85	7401	39.0	1	1,817	2,478	8,438
HARDIN	LIBERTY		1935	7851	51.0	49	114,181	114,015	22,013,704
HARDIN (Y-3)	LIBERTY		2-01-80	7564	37.6	1	593	1,394	11,855
HARDIN (Y-7)	LIBERTY		4-16-73	7794	38.1	1	2,484	2,541	32,931
HARDIN (Y-9)	LIBERTY		4-15-82	7962	37.0	2	71,469	1,381	11,535
HARDIN (Y-12)	LIBERTY		2-01-80	8218	35.6	1	9,053	4,563	29,104
HARDIN (Y-13B)	LIBERTY		6-02-84	8329	36.0	1	6,577	7,816	50,084
HARDIN (YEGUA 7960)	LIBERTY		5-01-85	7967	36.0	1	2,973	1,192	4,703
HARDIN, N. (BINTLIFF 7600)	LIBERTY		1-14-68	7616	36.8	1	12	8,036	241,814
HARDIN, N. (FRAZIER 7370)	LIBERTY		3-01-75	7378	37.1	1	2	43	9,126
HARDIN, N. (MCMURTRY-SEG A)	LIBERTY		6-12-80	7387	40.6	1	54,871	4,922	48,490
HARDIN, SOUTH (F-13-A)	LIBERTY		4-17-73	8109	37.8	2			64,026
HARDIN, SW. (COOK MOUNTAIN #1)	LIBERTY		8-26-55	8696	38.2	2	12	5,947	266,212
HARDIN, SW. (FRAZIER SEG N)	LIBERTY		6-19-56	8012	39.8	3	24	12,415	1,136,974
HARDIN, SW. /FRAZIER/ CONSOLIDATED INTO HARDIN, SW. /FRAZIER, SEG. N/ 5-31-66.									
HARTBURG, N. (NODOSARIA)	NEWTON		10-04-56	7545	41.5	1			380,065
HARTBURG, N. (SEG A HACKBERRY)	NEWTON		10-26-57	7355	41.5	1	3,902	2,601	241,454
HARTBURG, NW. (HACKBERRY-1ST)	NEWTON		5-22-67	6945	38.9	1			170,560
HARTBURG, NW. (NODOSARIA SD.)	NEWTON		10-11-52	7444	38.8	3	8,518	15,775	3,047,842
HARTBURG, S. (FRIO 6270)	NEWTON	M	1-13-65	6274	42.0	1	119	49	262,970
HARTBURG, S.E. (BASAL)	NEWTON	M	10-15-86	7650	41.6	1	39,767	57,791	67,475
HARTBURG, S.E. (MIDDLE)	NEWTON	M	1-20-87	7645	43.3	3	136,909	65,025	65,025
HASTINGS, EAST	BRAZORIA	M	10-01-58	6200	31.0	110	426,129	280,819	31,823,985
SEPARATED FROM HASTINGS, 10-1-58.									
HASTING, EAST (G SAND)	BRAZORIA		12-19-84	6664	40.0	1			6,343
HASTINGS, S.E.(F-45 SEG-A-)	GALVESTON		5-01-74	9294	32.6	2	44,922	69,245	1,618,226
TRANS. FROM HASTINGS, S.E. (9200) 5/1/74									
HASTINGS, S.E.(F-45 SEG-A-LOWER)	GALVESTON		12-20-74	9351	38.0	1			95,670
HASTINGS, S.E.(F-46,SEG.A UP)	GALVESTON		4-15-74	9483	30.6	2			65,920
HASTINGS,S.E.(F-46 SEG,B UPPER)	GALVESTON		12-31-72	9137	32.6	3	35,426	56,184	938,959
TRANS. FROM HASTINGS S.E. (9200) 12/31/72									
HASTINGS, WEST	BRAZORIA	M	10-01-58	6200	31.0	466	2,856,361	3,508,075	347,433,347
SEPARATED FROM HASTINGS, 10-1-58.									
HATHAWAY (EY-28)	LIBERTY		3-17-60	10488	40.1	3	110	4,969	500,926
HEBERT (H-3)	JEFFERSON		7-06-84	10905	22.0	1	115,927	9,570	38,061
HEMPSTEAD, NW (9300)	WALLER		3-07-83	9353	47.2	3	67,964	57,463	211,999
HEMPSTEAD, N.W.(10,250)	WALLER		5-08-78	10270	51.4	1			4,297
HEMPSTEAD, NW (11030)	WALLER		6-09-78	11046	47.3	1	35,075	16,084	34,113
HEMPSTEAD, W. (9750 WILCOX)	WALLER		1-06-86	9767	42.4	1	1,155	3,092	8,270
HEMPSTEAD, W. (10400 WILCOX)	WALLER		4-22-86	10443	52.0	1	129,156	24,817	32,323
HENDERSON-BUNA (Y-8-B)	JASPER		4-15-69	7453	42.0	1			38,995
HENRY WEBB (COCKFIELD 1ST)	JASPER		4-10-69	6633	45.6	1			8,031
HENRY WEBB (YEGUA 7130)	JASPER		1-24-78	7134	55.0	1			11,291
HICKSBAUGH	TYLER		5-08-49	8480	39.6	5	22,863	7,169	1,064,337
HICKSBAUGH (WILCOX 5)	TYLER		3-19-81	8773	43.0	1	150	28	17,420
HICKSBAUGH (YEGUA 5583)	TYLER		4-01-81	5640	20.1	1			6,260
HICKSBAUGH (YEGUA 5638)	TYLER		5-19-79	5640	37.5	1	1,285	4,500	114,949
HICKSBAUGH, E. (WILCOX 8400)	TYLER		1-20-73	8419	46.0	2	240	2,057	86,356
HIGH ISLAND	GALVESTON	M	1922	6275	29.0	158	445,569	775,282	137,162,721
HIGH ISLAND BLK 10L GULF (A-2)	JEFFERSON		3-01-80	5802	30.0	3	117,954	36,896	494,018
HIGH ISLAND BLK 10-L (BIG 3)	JEFFERSON		8-04-83	4885	29.7	1	3,737	5,468	38,980
HIGH ISLAND BLK 10-L (6000 SD)	JEFFERSON		10-16-82	6186	31.0	2			236,941
HIGH ISLAND BLK 10-L GULF (D-6)	JEFFERSON		1-19-81	7498	34.0	1			109,858
HIGH ISLAND BLK. 14-L (6700)	SABINE PASS	M	11-19-85	7046	42.8	1	611,982	168,394	541,800
HIGH ISLAND BLK. 19-S (28 SD.)	JEFFERSON		11-17-67	4758	28.0	3			272,587
HIGH ISLAND BLK. 19-S (31 SD.)	JEFFERSON		9-01-67	5014	26.0	3			333,522
HIGH ISLAND BLK. 19-S(36-B SD.)	JEFFERSON		11-19-67	5635	28.0	2	12	1,356	108,487
HIGH ISLAND BLK. 19-S (6200 SD)	JEFFERSON		12-09-83	6376	28.3	1			4,193
HIGH IS. BLK. 24L (F8-A, HC)	JEFFERSON		11-22-69	7247	35.0	1	31,548	14,286	246,036
HIGH IS. BLK. 24L(F8-C, CM-11)	JEFFERSON		7-22-69	5743	34.9	1	136,229	50,677	164,952
HIGH IS. BLK. 24L (F8-C, GL)	JEFFERSON		9-19-69	7560	33.4	2	99,860	77,856	955,633
HIGH IS. BLK. 24L (F8-D, GP)	JEFFERSON		9-19-69	7961	36.6	2	79,544	1,022	12,538
HIGH IS. BLK. 24L (F8-D, HC)	JEFFERSON		11-15-69	8294	35.0	2	464,192	15,780	140,020
HIGH IS. BLK 24L (F8-D, HO)	JEFFERSON		5-18-69	8432	40.0	1	387,274	11,499	114,979
HIGH IS. BLK. 30-L (8775)	JEFFERSON		2-15-77	8786	41.0	2	190,266	331,420	3,316,227
HIGH ISLAND BLK. 30-L (8985)	JEFFERSON		2-04-77	8998	40.7	3	92,241	24,302	478,637
HIGH IS. BLOCK 31-L (9000)	JEFFERSON		11-13-82	9102	43.6	1	36,255	21,885	158,893
HIGH ISLAND BLK. 55-L (DB-6)	JEFFERSON		6-29-83	8126	37.0	2	251,743	35,886	152,887

RRC DISTRICT 3

FIELD NAME	COUNTY		DISCOVERY DATE	DEPTH (FEET)	GRAV API	PROD WELLS EOY	TOTAL 1987 PRODUCTION CASINGHEAD GAS (MCF)	CRUDE OIL (BBLS)	CUMULATIVE CRUDE OIL PRODUCTION TO 1-1-88 (BBLS)
HILDEBRANDT BAYOU, SE(HACK.2)	JEFFERSON		9-19-79	9646	30.0	2	72,500	8,854	111,093
HILDEBRANDT, S.E. (HACK 2 UP SD)	JEFFERSON		8-30-85	9336	44.0	1	227,049	10,297	30,917
HILDERBRANDT&AYOU,SE (MARG 7960)	JEFFERSON		3-01-87	7967	42.7	1	79,639	9,502	9,502
HILLISTER, EAST	TYLER		2-09-49	4913	46.1	2	4,432	5,108	1,786,349
HILLISTER, E. (COCKFIELD A-2)	TYLER		8-09-53	4705	38.2	1			182,867
HILLISTER, E. (COCKFIELD FIFTH)	TYLER		4-01-52	4900	38.2	16	3,117	12,725	3,793,557
SEPARATED FROM HILLISTER, EAST FLD., 4-1-52.									
HILLJE	WHARTON		9-09-29	5320	25.0	1	12	1,246	2,615,142
HILLJE (FRIO 6200)	WHARTON		3-14-84	6167	33.0	1			4,404
HILLJE (FRIO 7000)	WHARTON		12-25-64	7000	42.9	2	101	1,147	160,310
HILLJE (6470)	WHARTON		2-27-87	6480	44.0	1	31,613	15,582	15,582
HILLJE (6950)	WHARTON		10-19-65	6954	42.0	1	8	389	43,279
HILLJE, SOUTH	WHARTON		5-04-45	5500	27.3	6	22,701	16,811	2,083,238
HITCHCOCK	GALVESTON		2-11937	6555	35.0	3	7	129	4,819,560
HITCHCOCK (5,100 MIOCENE)	GALVESTON		12-19-77	5197	27.7	2	8,423	6,714	74,048
HITCHCOCK (5130)	GALVESTON		10-05-74	5129	33.0	1	11	270	25,760
HITCHCOCK, NE. (FRIO 9100)	GALVESTON		2-02-82	9100	42.8	3	362,019	22,297	50,154
HOCKLEY	HARRIS		7-02-45	5228	32.4	16	36	6,823	823,184
HOLLYWOOD, S. (FRIO 6900)	WHARTON		3-20-82	6974	42.0	1			2,334
HOLLYWOOD, SOUTH (FRIO 7400)	WHARTON		4-21-81	7420	50.0	1	1,229	3,516	48,039
HOLUB (5600)	WHARTON		5-29-71	5645	26.9	4	15,283	3,121	50,005
HOLUB (5680)	WHARTON		5-14-85	5688	27.1	1			333
HONEY (WILCOX 2ND)	HARDIN		9-26-78	9060	45.5	1	6,044	278	5,490
HOOKER CREEK (NAVARRO A)	LEE	M	7-29-80	4130	44.0	168	1,175,849	215,289	1,250,701
HOOKER CREEK (NAVARRO B)	LEE	M	5-18-83	4794	45.5	19	88,629	58,360	297,500
HOOKER CREEK (TAYLOR)	LEE		7-07-87	6066	40.0	1	4	790	790
HORTENSE (WOODBINE)	POLK		12-20-77	13710	47.0	1			765
HORTENSE (YEGUA)	POLK		6-08-77	3140	40.1	3	635	4,330	64,964
HOSKINS MOUND	BRAZORIA		1-01-70	7500	32.0	40	27,653	62,682	6,233,071
ALL ZONES OF HOSKINS MOUND FIELD COMBINED 1-1-70									
HOUSH	TYLER		5-02-50	8375	42.0	3	24	227	612,177
HOUSTON, NORTH	HARRIS		3-29-39	9035	37.4	1			1,607,665
HOUSTON, NORTH (ELM 7000)	HARRIS		1-14-84	7023	39.0	4	30,343	17,466	182,527
HOUSTON, N. (GOODYKOONTZ - 2ND)	HARRIS		3-24-67	7214	38.6	3	5,951	7,791	228,926
HOUSTON, N. (GOODYKOONTZ 7200)	HARRIS		4-18-82	7197	41.0	2	2,937	5,651	57,823
HOUSTON, N. (LOOK 6930)	HARRIS		12-13-85	6937	38.5	2	12,293	2,687	5,339
HOUSTON, N. (MURPHY 7010 SD)	HARRIS		1-23-85	7030	38.5	1	15,665	6,396	28,908
HOUSTON, SOUTH	HARRIS		1935	4800	28.0	5			36,225,034
FIELD SEPARATED INTO HOUSTON, S. /MIOCENE/ AND HOUSTON, S. /OLIGOCENE/ 9-1-67									
HOUSTON, SOUTH (MIOCENE)	HARRIS		1935	4800	28.0	6	2,468	24,148	1,307,614
FIELD SEPARATED FROM HOUSTON, SOUTH 9-1-67.									
HOUSTON, SOUTH (OLIGOCENE)	HARRIS		1935	4616	28.0	31	60,493	70,499	4,929,130
SEPARATED FROM HOUSTON, SOUTH FIELD 9-1-67.									
HOWTH (WILCOX, LOWER)	WALLER		1-12-87	10045	41.5	2	2,071	2,820	2,820
HUFFSMITH (PETRICH SAND)	HARRIS		7-08-53	5870	36.0	3			1,371,849
HUFFSMITH, SW. (KOBS)	HARRIS		12-06-64	5974	42.0	2	1	43	99,564
HULL	LIBERTY		10-31918	5000	45.0	421	425,183	551,340	182,884,903
HULL (COOK MOUNTAIN)	LIBERTY		4-01-68	9667	45.8	13	47,563	56,249	2,024,755
TRANS. FROM HULL FIELD 4-1-68									
HULL (EY-1-A)	LIBERTY		12-01-79	8742	54.0	1			3,337
HULL (6300)	LIBERTY		5-03-85	6522	36.0	1	32,822	163	1,198
HUMBLE	HARRIS		4-11905	3400	45.0	569	169,666	333,446	151,680,700
HUMBLE, SE. (EY-3)	HARRIS		7-19-57	5088	43.7	2			50,497
HUMBLE LIGHT (RIVERSIDE)	HARRIS		11-01-48	4800	35.0	5	1,855	4,619	2,091,495
HUTCHINS (4000)	WHARTON		7-21-62	3936	28.0	5	215	11,017	330,622
HUTCHINS, SOUTH (5800)	WHARTON		3-22-66	5873	41.5	1	998	2,853	79,277
HUTCHINS, SW. (FRIO 3900, E.)	WHARTON		12-17-70	3948	24.0	2	12	1,838	50,092
HUTCHINS, SOUTHWEST (FRIO 5600)	WHARTON		6-01-66	5615	33.1	1			23,548
HUTCHINS, SW. (4160)	WHARTON		3-25-82	4158	25.5	1	11	3,205	36,111
HUTCHINS, SW. (5800 SD)	WHARTON		10-07-52	5791	33.0	1	12	5,397	437,741
HUTCHINS, SW. (5880)	WHARTON		9-03-65	5879	32.0	1	3,798		54,970
HUTCHINS-KUBELA (FRIO LOWER)	WHARTON		6-01952	5791	33.0	1	1,536	5,300	77,283
HUTCHINS-KUBELA (FRIO 4380)	WHARTON		1-03-86	4360	24.4	1			122
HUTCHINS-KUBELA (FRIO 4400)	WHARTON		3-04-72	4446	23.2	2	24	5,334	86,787
HUTCHINS-KUBELA (GILCREASE SD.)	WHARTON		7-15-46	4650	24.3	18	24	12,136	6,056,288
HUTCHINS-KUBELA (HUTCHINS SD.)	WHARTON		7-15-46	4580	24.4	2	3	5	1,052,607
HUTCHINS-KUBELA (KUBELA SAND)	WHARTON		1936	4600	24.0	2	12	1,395	1,345,105
IDS (WOODBINE)	BRAZOS		6-16-86	9200	36.0	10	1,093,662	38,683	75,052
80 AC. OPTIONAL -- DIAGONAL 3250							TRANSFERED FROM KURTEN (		
WOODBINE) 8/1/86									
INDIAN HILLS (YEGUA)	HARRIS	M	12-21-80	7088	46.4	1	17,065	309	11,963
INDIAN HILLS, NORTH (CKFLD.5500)	MONTGOMERY		4-01-67	5500	38.0	1	31,842	3,948	43,674
INDIAN HILLS, NORTH (G SAND)	MONTGOMERY		12-19-64	5708	31.0	1	40,070	2,796	13,772
INDIAN HILLS, N. (YEGUA 7000)	MONTGOMERY		1-19-84	7064	47.0	1	3,105	506	2,980
INEZ JAMESON (NAVARRO)	BURLESON		1-24-69	3376	42.0	4	24	3,141	301,259
INEZ JAMESON (NAVARRO -A-)	BURLESON		1-07-80	3180	42.0	69	278,079	82,702	1,358,361
INEZ JAMESON (NAVARRO C)	BURLESON		11-14-80	3294	39.0	4	8,369	1,413	27,972
IOLA (GEORGETOWN)	GRIMES		9-14-80	9978	48.0	8	39,710	10,896	228,881
IOLA (BUDA) & (GEORGETOWN) CONSOLIDATED 9/1/83									
IOLA (SUB-CLARKSVILLE)	GRIMES		7-03-82	9056	31.5	1	9	448	50,848
IOLA, SOUTH (SUB-CLARKSVILLE)	GRIMES	M	7-03-82	9056	31.5	26	420,543	125,780	1,839,020
IVES (WILCOX 9560)	AUSTIN		1-28-86	9568	46.5	1	36	348	1,303
J. M. MOORE (EDWARDS)	TRINITY		12-31-63	10412	51.0	1	7	1,361	40,236
JACKSON-DOTY (YEGUA -C- LOWER)	HARDIN		8-10-56	6418	42.0	2	1,317	3,292	206,949
JACKSON DOTY (YEGUA "A" SD.)	HARDIN		3-21-81	6344	38.0	2	3,403	21,080	97,709
JACKSON-DOTY (YEGUA -C- SD.)	HARDIN		5-02-52	6444	36.5	4	2,718	6,797	2,492,176
JACKSON-DOTY (YEGUA -T- SD.)	HARDIN		3-24-52	6264	38.4	4	2,802	7,013	3,499,816
JACKSON PASTURE (F-4 SAND)	CHAMBERS		3-10-60	8172	40.0	1	35,513	2,206	638,434
JACKSON PASTURE (8440)	CHAMBERS		4-05-82	8354	32.4	2	20,973	44,471	210,723
JACKSON PASTURE, E. (F8-2, F-1)	CHAMBERS		6-15-72	8285	40.2	4	8,971	16,510	268,043
JACKSON PASTURE, E. (F-4)	CHAMBERS		8-08-73	8437	46.4	1			9,651
JACKSON PASTURE, E. (FRIO 8400)	CHAMBERS		11-24-82	8382	34.5	2			20,126
JANCA RANCH (AUSTIN CHALK)	LEE		6-27-87	2457	35.0	1			0
JENNINGS LAKE (10050)	MATAGORDA		4-15-85	10054	48.0	1	6,149	283	10,331
JERGINS	CHAMBERS		6-14-47	6312	49.6	7	5,201	2,311	3,580,159
JIMMIE OWEN (YEGUA #1)	HARDIN	M	10-16-58	6442	39.3	1			684,351
JOES LAKE, E.(1ST WILCOX)	TYLER	M	9-26-69	7734	42.4	4	2,854	4,889	85,249
JOHN VICKERS (WILCOX 10,300)	HARDIN		11-08-59	10300	47.5	1	4,554	1,869	164,088

RAILROAD COMMISSION OF TEXAS
OIL AND GAS DIVISION
CRUDE OIL AND CASINGHEAD GAS PRODUCTION BY FIELD, FOR 1987

RRC DISTRICT 3

FIELD NAME	COUNTY		DISCOVERY DATE	DEPTH (FEET)	GRAV API	PROD WELLS EOY	TOTAL 1987 PRODUCTION CASINGHEAD GAS (MCF)	CRUDE OIL (BBLS)	CUMULATIVE CRUDE OIL PRODUCTION TO 1-1-88 (BBLS)
JORDAN CREEK (WILCOX 5700)	FAYETTE		1-09-87	5738	47.5	1	764	188	188
JOSEY RANCH	HARRIS		1952	6955	36.4	2	10,499	4,572	203,193
JOSEY RANCH (MOODYS BRANCH)	HARRIS		3-19-76	6159	43.7	1			2,261
JOSEY RANCH (6450)	HARRIS		10-11-78	6460	44.6	2	40,762	38,204	460,757
JOYCE RICHARDSON	HARRIS		11-21940	6650	29.0	3	35,919	22,616	1,137,950
JOYCE RICHARDSON (6900 YEGUA)	HARRIS		6-21-76	6903	40.0	4	51,847	18,081	255,056
JOYCE RICHARDSON (7400 YEGUA)	HARRIS		4-14-75	7389	38.4	1	2	80	37,879
JULIE ANN (ARNIM -B- SD.)	FAYETTE		5-19-54	2198	22.0	2	24	1,142	60,608
JULIE ANN (STEINHAUSER, LO.)	FAYETTE		4-08-53	2222	23.0	4	35	2,559	98,700
TRANS. FROM ARNIM /STEINHAUSER, LO./, 4-6-54.									
JULIFF (CALDWELL SAND)	BRAZORIA		6-26-55	7860	32.0	1	12	3,033	292,849
JULIFF (7660)	BRAZORIA		9-29-56	7660	41.6	2	3	612	31,066
K.B. DOYLE (WEST LEGER)	JEFFERSON		8-14-83	11643	52.8	2	41,416	4,055	34,322
K.B. DOYLE (YEGUA 14000)	JEFFERSON		2-06-78	14057	49.0	1	40,232	13,799	121,677
K-C (FRIO 6800)	WHARTON		1-03-76	6834	44.6	1			31,033
KAINER (6640)	COLORADO		10-12-81	6652	43.4	1	90	808	20,728
KARLGORE (YEGUA 2 SAND)	HARDIN		1-03-54	6529	39.7	1	71	286	190,418
KARLGORE (YEGUA 3)	HARDIN		7-06-59	7650	41.0	1	399	1,121	52,760
KARLGORE (YEGUA 4-B)	HARDIN		3-09-55	6801	40.3	2	735	1,873	114,873
KARLGORE (YEGUA 7000)	HARDIN		4-27-54	7015	42.5	2	299	2,076	294,645
KATY (I-B)	WALLER	M	3-20-43	6596	44.0	15	42,458	2,165	5,309,910
TRANS. FROM KATY, NORTH FIELD 6-1-67									
KATY (II-A L)	WALLER	M	6-01-67	6871	44.0	3			1,872,516
TRANSFERRED FROM KATY, NORTH 6-1-67.									
KELLY (HARTBURG)	ORANGE	M	8-14-83	8524	42.1	1	450	1,476	101,170
KENG (NAVARRO -A-)	LEE		1-24-86	5341	40.5	1	165	746	2,074
KIRBY	LIBERTY		5-17-43	7955	38.8	28	82,741	62,142	2,955,561
KIRBYVILLE (6200)	JASPER		6-15-77	6211	42.0	1	31	193	24,637
KUHLMAN	HARRIS	M	8-05-48	5876	38.0	1	3,650	13,635	1,101,389
KURTEN (AUSTIN CHALK)	BRAZOS	M	9-15-79	7985	35.0	48	326,178	149,480	963,292
KURTEN (BUDA)	BRAZOS	M	12-02-76	8900	32.6	316	857,785	1,012,216	10,235,294
COMBINED WITH BRYAN (BUDA) AND WHEELOCK (GEORGETOWN)									
KURTEN (SUB-CLARKSVILLE)	BRAZOS	M	6-07-81	8268	37.0	1			7,071
KURTEN (WOODBINE)	BRAZOS	M	10-15-76	8217	36.0	199	700,852	604,278	13,264,973
52 WELLS TRANS. TO BRYAN (WOODBINE) 11/1/82									
L. J. T. (COOK MOUNTAIN)	LIBERTY		7-16-76	9935	44.0	1	535	4,198	28,021
LA BELLE	JEFFERSON		1937	8217	45.0	8			10,349,628
SUBDIVIDED INTO VARIOUS ZONES EFF. 1/1/77 - DOCKET NO.3-66,791									
LA BELLE (6300 B)	JEFFERSON		1-01-77	6350	45.0	3			259,215
SUBDIVIDED FROM LA BELLE FIELD 1/1/77 - DOCKET NO. 3-66,791						I			
LA BELLE (6400A)	JEFFERSON		10-01-77	6479	36.3	1			286
LA BELLE (6500)	JEFFERSON		1-01-77	6557	45.0	6	16,536	73,922	580,784
SUBDIVIDED FROM LA BELLE FIELD 1/1/77 - DOCKET NO. 3-66,791						I			
LA BELLE (6900)	JEFFERSON		1-01-77	6965	45.0	1			157,166
SUBDIVIDED FROM LA BELLE FIELD 1/1/77 - DOCKET NO. 3-66,791						I			
LA BELLE (8600)	JEFFERSON		1-01-77	8619	45.0	1	30,165	16,701	201,066
SUBDIVIDED FROM LA BELLE FIELD 1/1/77 - DOCKET NO. 3-66,791						I			
LA BELLE, SE (M-75)	JEFFERSON		7-12-72	7507	38.7	3	16,113	22,924	249,111
LA BELLE, SE (M-77A)	JEFFERSON		5-24-81	7732	42.0	1	10,192	6,098	139,352
LAFITTES GOLD (MIOCEN D-3 FB-1)	GALVESTON		12-03-77	9348	30.3	1	642	262	77,584
LAFITTES GOLD (MIOCENE D-6)	GALVESTON		10-20-84	9013	32.1	1	34,476	2,028	8,312
LAFITTES GOLD (MIOCENE S-3,FB-A)	GALVESTON		1-28-85	9021	34.8	1	26,730	6,389	22,356
LAFITTES GOLD (MIOCENE S-3,FB-3)	GALVESTON		10-23-73	9214	34.4	1			147,505
LAFITTES GOLD (MIOCENE S-3,FB-4)	GALVESTON		3-09-73	10143	34.0	2	38,620	11,775	272,464
LAKE CREEK (F)	MONTGOMERY		9-12-84	10946	48.6	2	49,609	3,091	11,582
LAKE CREEK (NO. 1 SAND)	MONTGOMERY		10-11941	8858	34.6	6	26,918	15,018	634,513
S/D FROM LAKE CREEK 11-1-67.									
LAKE CREEK (NO. 2 SAND)	MONTGOMERY		1941	8916	34.6	1			20,222
S/D FROM LAKE CREEK 11-1-67.									
LAKE CREEK (NO. 3 SAND)	MONTGOMERY		1941	8934	34.6	4	20	4,041	93,230
S/D FROM LAKE CREEK 11-1-67.									
LAKE CREEK (NO. 4 SAND SEG A)	MONTGOMERY		9-17-65	9016	34.7	1	12	3,706	649,764
LAKE CREEK (NO. 5 SAND)	MONTGOMERY		1941	9211	34.6	8	2,409	73,389	1,528,381
S/D FROM LAKE CREEK 11-1-67.									
LAKE CREEK (WILCOX, NO.1)	MONTGOMERY		4-07-85	8829	33.2	4	65,276	81,443	160,270
LAKE CREEK (9500)	MONTGOMERY		11-21-78	9516	57.0	3	36	10,169	78,164
LAKE CREEK, E. (FB "A")	MONTGOMERY		11-07-87	11236	39.2	1	7,735	2,806	2,806
LAKE HOUSTON (COCKFIELD)	HARRIS		10-23-81	7923	37.1	2	1,800	865	35,916
LANE CITY	WHARTON		12-01-44	5772	24.2	9	230	32,010	3,438,430
LANE CITY TOWNSITE	WHARTON		6-18-48	5464	25.9	4	24	1,663	1,680,591
LANGHAM CREEK (YEGUA 6900)	HARRIS		4-05-81	6950	42.7	1	48	3,354	113,317
LAWRENCE RANCH (MARG. #2)	CHAMBERS		4-05-57	6496	33.1	1	8	612	210,279
LE VERTE, E. (WILCOX 2ND)	JASPER		12-02-67	9724	49.1	2	681	1,259	169,522
LE VERTE, E. (WILCOX 9635)	JASPER		10-09-66	9642	42.0	1	1,539	1,503	64,395
LE VERTE, SE. (9720)	JASPER		12-30-76	9739	46.4	2	4,289	7,517	122,533
LE VERTE SWITCH	JASPER		9-27-65	9572	46.6	4	4,230	2,525	1,194,712
LE VERTE SWITCH (WILCOX 1ST)	JASPER		1-28-85	9513	43.4	2	6,377	9,450	27,318
LEVERTE SWITCH (YEGUA 6900)	JASPER		5-16-80	6943	38.0	1			11,626
LEAGUE CITY	GALVESTON		10-21-38	10714	42.0	1			10,565,153
LEAGUE CITY (ANDRAU,UPPER)	GALVESTON		12-24-71	10920	33.6	2			563,723
LEAGUE CITY (ANDRAU-STRINGER)	GALVESTON		1-24-86	10877	48.4	1	2,608	157	1,874
LEAGUE CITY (FRIO, UPPER)	GALVESTON		8-01-86	8125	37.5	9	47,360	61,530	87,394
LEAGUE CITY (STEWART SD)	GALVESTON		4-03-82	12284	42.6	1	13,328	2,665	59,525
LEAGUE CITY (9700)	GALVESTON		5-29-80	9714	40.6	2	20,065	38,641	396,395
LEAGUE CITY (10980)	GALVESTON		7-12-82	10992	43.2	1	25,415	199	19,257
LEAGUE CITY (11800)	GALVESTON		7-04-80	11815	35.1	1	418	129	139,460
LEAGUE CITY TOWNSITE (10300)	GALVESTON		1-07-83	10337	41.8	1	383	383	10,723
LEAGUE CITY, NORTH (H SAND)	GALVESTON		1-08-58	10004	37.0	2	12	2,305	203,309
LEE (YEGUA 6900)	JASPER		4-01-68	6979	49.0	1			121,974
LEGGETT (AUSTIN CHALK)	POLK		8-27-83	12267	55.8	1	27,290	1,770	20,678
LEGGETT (WOODBINE)	POLK		8-27-83	12590	54.1	1	830	27	3,882
LEMONVILLE (YEGUA,L.)	NEWTON	M	1-08-82	13486	41.3	1	7,247	980	48,789
LIBERTY, SOUTH	LIBERTY		6-21925	7000	47.0	427	620,757	513,189	83,086,358
DAYTON, S. & LIBERTY, S. FLDS. CONSOLIDATED., EFF. 12-1-57.									
LINA (GEORGETOWN)	LEE	M	12-15-87	7010	37.6	1			0
LINVILLE BAYOU (8600)	MATAGORDA		10-27-74	8604	32.0	1	8,451	3,801	152,326
LINNVILLE BAYOU (8600-B)	MATAGORDA		7-27-75	8595	32.7	2	1,251	1,969	153,253
LITTLE ANNIE (WILCOX)	LEE		8-20-86	3115	21.0	1	12	44	323

RRC DISTRICT 3

FIELD NAME	COUNTY		DISCOVERY DATE	DEPTH (FEET)	GRAV API	PROD WELLS EOY	TOTAL 1987 PRODUCTION CASINGHEAD GAS (MCF)	CRUDE OIL (BBLS)	CUMULATIVE CRUDE OIL PRODUCTION TO 1-1-88 (BBLS)
LIVINGSTON	POLK		1-11932	4500	40.0	49	15,632	59,373	20,540,932
LIVINGSTON (HOCKLEY SAND)	POLK		7-29-86	3693	33.3	1	46	4,774	7,338
LIVINGSTON (JACKSON 3500)	POLK		5-04-68	3520	30.5	3	23	296	36,682
LIVINGSTON (MCELROY)	POLK		6-13-60	3598	28.5	2	817	3,278	164,741
LIVINGSTON (SPARTA)	POLK		7-01942	6354	37.0	14	2,387	5,968	4,917,597
LIVINGSTON (SPARTA, N. FB)	POLK		2-13-85	5872	39.0	2	52,596	66,748	135,242
LIVINGSTON (WILCOX)	POLK		1942	7400	37.0	52	116,561	221,948	19,596,879
LIVINGSTON (WILCOX, SW)	POLK		7-31-83	7068	35.1	2	21,231	14,753	117,435
LIVINGSTON (WILCOX 1 FB-A)	POLK		8-04-65	6958	35.0	1			166,802
LIVINGSTON (WILCOX 7060)	POLK		4-28-87	7066	37.7	2	16,976	50,978	50,978
LIVINGSTON (YEGUA 4050)	POLK		10-14-67	4082	36.0	3	12	172	230,669
LIVINGSTON (YEGUA 5000)	POLK		7-20-73	5018	43.0	2	1,180	1,666	359,143
LOCHRIDGE	BRAZORIA		1936	7000	28.0	11	20,891	66,457	13,123,098
LOCHRIDGE (FRIO KK)	BRAZORIA		11-02-83	6325	32.1	2	35,041	22,163	68,272
LONG POINT (FRIO)	FORT BEND		3-09-51	5292	24.3	4	7	539	77,624
LOST LAKE	CHAMBERS		6-21929	2382	20.2	31	24	135,870	2,186,875
LOUISE	WHARTON		1934	6467	42.0	17	54,676	43,763	9,026,765
LOUISE (FRIO 5900-OIL)	WHARTON		7-08-74	6017	35.7	1			8,815
LOUISE (FRIO 6570)	WHARTON		2-01-87	6584	44.6	1	15,505	14,261	14,261
LOUISE (7050)	WHARTON		10-31-78	7062	48.0	1	34,949	32,758	114,102
LOUISE, E. (6930)	WHARTON		4-23-86	6939	49.4	1			2,024
LOUISE, E. (7000)	WHARTON		4-10-86	6974	56.0	1	2,540	2,357	7,161
LOUISE, N. (DUSON SAND)	WHARTON		12-09-53	4054	23.6	1	4,965	3,197	123,609
LOUISE, NORTH (PUTNAM SAND)	WHARTON		1-03-56	4117	23.9	2	12	2,249	289,680
LOUISE, NORTH (4670, SOUTH)	WHARTON		7-25-72	4698	25.4	2	36	2,979	293,363
LOUISE, SOUTH (FRIO 5170)	WHARTON		9-29-79	5177	21.5	2	7,619	15,025	178,150
LOUISE, SOUTH (FRIO 5450)	WHARTON		11-04-75	5450	28.9	2	38,565	10,027	131,764
LOUISE, WEST	WHARTON		10-10-48	4075	24.1	3	12	626	181,369
LOVELLS LAKE (FRIO 1)	JEFFERSON		2-04-48	7720	38.0	3			625,125
S/D FROM LOVELLS LAKE 11-1-67.									
LOVELLS LAKE (FRIO 2)	JEFFERSON		2-04-48	7861	38.0	4			3,252,897
S/D FROM LOVELLS LAKE 11-1-67.									
LOVELLS LAKE (MARG. 2)	JEFFERSON		2-04-48	7300	38.0	9	47,223	11,325	2,423,457
S/D FROM LOVELLS LAKE 11-1-67.									
LOVELLS LAKE, NORTH	JEFFERSON		11-09-44	7211	29.0	1			979,979
LUBITIT (Y- 5)	HARDIN		10-12-68	6607	43.2	1			15,239
LUBITT (6400)	HARDIN		5-07-87	6392	45.4	1	1,291	1,481	1,481
LUCKY	MATAGORDA		3-31-41	8895	39.0	2			1,870,893
LUCKY (BADOUGH)	MATAGORDA		6-04-54	8558	40.0	1	5,827	3,491	761,286
LUCKY (CLEVELAND SAND)	MATAGORDA		3-02-55	8635	41.7	1			25,168
LUCKY (GOLA)	MATAGORDA		8-16-59	9267	44.6	2	1	111	427,697
LUCKY, EAST (SLOAN)	MATAGORDA		8-05-86	8939	37.2	1	6,935	24,557	38,576
LUCKY, SOUTH (8700)	MATAGORDA		4-12-80	8747	40.0	2	3,076	13,838	111,718
LUCKY, SOUTH (9300-B)	MATAGORDA		12-07-87	9311	34.5	1	2,588	4,077	4,077
LUCKY, WEST (SLOAN SAND)	MATAGORDA		7-15-60	8936	35.8	1	3,300	12,541	219,358
LUREY (FRIO)	BRAZORIA		3-01-54	9547	33.7	2			137,942
MADISONVILLE (DEXTER Q)	MADISON		2-25-84	9249	34.0	1	180	6,477	24,757
MADISONVILLE (DEXTER 8800-OIL)	MADISON		2-19-69	9326	31.3	1			27,639
SEPARATED FROM MADISONVILLE, N. E. /DEXTER/ EFF. 2-19-69.									
MADISONVILLE (GEORGETOWN 9300)	MADISON		12-31-82	9622	44.6	1	23,199	4,630	31,293
MADISONVILLE (LEWISVILLE 8400)	MADISON		10-28-77	8743	42.7	6	88,578	6,450	63,040
MADISONVILLE (LEWISVILLE 9100)	MADISON		3-10-84	9208	40.5	1			0
MADISONVILLE (WOODBINE)	MADISON		5-16-81	8971	57.3	1			2,558
MADISONVILLE, E. (GEORGETOWN)	MADISON		8-27-83	9832	35.7	3	403	12,735	63,850
MADISONVILLE, NORTH	MADISON		7-13-51	8604	45.5	6	1,951	3,742	434,215
MADISONVILLE, NE. (BUDA)	MADISON		6-12-83	9762	42.0	1			12,760
MADISONVILLE, NE. (DEXTER)	MADISON		9-04-60	9322	31.3	22	515,021	206,606	2,228,094
MADISONVILLE, NE (GEORGETOWN)	MADISON	M	8-28-82	9830	40.1	19	172,543	55,721	888,707
MADISONVILLE, NW. (8300)	MADISON		10-13-83	8294	37.8	1	147	196	3,096
MADISONVILLE, S. (DEXTER UPPER)	MADISON	M	7-09-57	9216	31.4	2	2,293	3,391	100,201
MADISONVILLE, S. (DEXTER 9250)	MADISON	M	4-21-83	9276	31.4	5	68,337	34,097	308,334
MADISONVILLE, S. (GEOG. TWN. UP)	MADISON	M	2-21-85	9396	43.4	2	27,168	5,653	46,409
MADISONVILLE, WEST (GEORGETOWN)	MADISON	M	6-17-82	9617	36.9	11	311,080	44,929	616,834
MADISONVILLE, W. (WOODBINE)	MADISON		10-03-78	8640	43.2	7	6,308	14,462	158,687
MADISONVILLE, W. (WOODBINE -A-)	MADISON		7-17-76	8696	41.2	22	22,118	48,528	491,642
MAGNET WITHERS	WHARTON		1936	5550	25.0	284	6,289,991	1,539,601	89,030,493
MAGNET WITHERS (F- 2-A)	WHARTON		10-22-63	5672	28.3	1			22,464
MAGNET WITHERS (F- 2-B)	WHARTON		5-20-72	5648	29.5	2			55,586
MAGNET WITHERS (F- 7-B, EAST)	WHARTON		6-04-63	5914	31.0	1			206,805
MAGNET WITHERS (F-10-C)	WHARTON		4-27-62	6154	31.9	3	22,625	3,723	464,597
MAGNET WITHERS (F-10-D)	WHARTON		3-01-63	6173	31.7	2			172,585
MAGNET WITHERS (F-10, EAST)	WHARTON		1-30-63	6175	30.7	12	25,840	14,624	4,788,603
MAGNET WITHERS (F-11-B, E.)	WHARTON		11-07-66	6217	29.6	10	81,135	16,152	1,634,792
MAGNET WITHERS (F-12, E.)	WHARTON		10-14-66	6381	30.8	5			389,658
MAGNET WITHERS (F-14)	WHARTON		10-06-72	6540	38.9	1			22,606
MAGNET WITHERS (F-15)	WHARTON		5-07-62	6551	34.5	3			366,995
MAGNET WITHERS (F-15-A)	WHARTON		10-27-63	6544	40.1	1			86,080
MAGNET WITHERS (F-15-A, W.)	WHARTON		3-25-64	6586	38.9	1			449,209
MAGNET WITHERS (F-15-B)	WHARTON		1-07-70	6547	36.8	1	406	254	119,155
MAGNET WITHERS (F-16)	WHARTON		8-07-63	6593	42.7	1	2,602	3,228	142,238
MAGNET WITHERS (F-17)	WHARTON		1-09-62	6670	37.7	3			867,409
MAGNET WITHERS (F-17, E.)	WHARTON		12-19-67	6738	35.6	1			156,606
MAGNET WITHERS (F-17, WEST)	WHARTON		12-10-62	6680	36.4	2			198,276
MAGNET WITHERS (F-18B, EAST)	WHARTON		8-12-85	6777	38.0	2	60,806	13,871	27,715
MAGNET WITHERS (F-19)	WHARTON		8-19-63	6680	34.4	6	36,927	6,063	948,762
MAGNET WITHERS (F-20, EAST)	WHARTON		8-24-81	6823	40.0	1	45,699	10,062	105,231
MAGNET WITHERS (F-21)	WHARTON		4-04-63	6805	38.9	2			993,796
MAGNET WITHERS (F-22)	WHARTON		4-02-63	6854	39.5	3	6,670	4,711	256,253
MAGNET WITHERS (F-22 A)	WHARTON		5-16-63	6844	39.5	1	17,615	5,531	809,361
MAGNET WITHERS (F-23)	WHARTON		11-02-62	6950	42.7	1			146,418
MAGNET WITHERS (F-26 EAST, UP)	WHARTON		5-10-67	7294	41.0	3	14,836	6,110	205,052
MAGNET WITHERS (6600)	WHARTON		7-16-63	6687	35.1	2			519,023
MAGNET WITHERS, E. (FRIO)	WHARTON		3-25-52	5674	27.2	3	46,825	64,201	1,923,016
MAGNET WITHERS, E.(FRIO LOWER)	WHARTON		9-16-82	5721	25.8	4	63,647	104,789	475,697
MAGNET WITHERS, WEST (WALLACE)	WHARTON		3-21-58	5570	27.5	1			123,685
MAHAFFEY (YEGUA 7450)	JASPER		7-14-79	7454	39.2	2	12	2,010	32,729
MANVEL	BRAZORIA		1931	4200	23.0	1			54,112,602
DIVIDED INTO MIOCENE AND OLIGOCENE RESERVOIRS, 1-1-56.									

RAILROAD COMMISSION OF TEXAS
OIL AND GAS DIVISION
CRUDE OIL AND CASINGHEAD GAS PRODUCTION BY FIELD, FOR 1987

RRC DISTRICT 3

FIELD NAME	COUNTY		DISCOVERY DATE	DEPTH (FEET)	GRAV API	PROD WELLS EOY	TOTAL 1987 PRODUCTION CASINGHEAD GAS (MCF)	CRUDE OIL (BBLS)	CUMULATIVE CRUDE OIL PRODUCTION TO 1-1-88 (BBLS)
MANVEL (BASAL MIOCENE)	BRAZORIA		1-04-60	4123	25.1	1			603,049
MANVEL (FB- I, MIOCENE UPPER)	BRAZORIA		5-27-67	3498	23.4	2			157,931
MANVEL (FB- I, MIOCENE 4550)	BRAZORIA		7-08-71	4110	25.2	3			321,894
MANVEL (F.B. I, OLIGOCENE)	BRAZORIA		1931	5000	27.3	40	116,689	214,582	7,732,294
SEPARATED FROM MANVEL (OLIG.) 5-1-73.									
MANVEL (F. B. 1, OLIGOCENE E)	BRAZORIA		6-29-74	5326	29.5	2	5,020	13,296	774,722
MANVEL (FB-II, OAKVILLE 1)	BRAZORIA		4-20-70	4028	24.6	2			102,484
MANVEL (F.B. II, OLIGOCENE)	BRAZORIA		1931	5800	27.3	42	95,567	159,391	6,216,810
SEPARATED FROM MANVEL (OLIG.) 5-1-73.									
MANVEL (FB II, OLIGOCENE A-1)	BRAZORIA		4-28-86	5652	24.0	1			0
MANUEL (F.BII. OLIGOCENE -B)	BRAZORIA		11-06-81	5694	27.0	1	11	2,996	51,071
MANVEL (FB-III, OLIGOCENE)	BRAZORIA		7-01-72	5800	27.3	6	14,332	29,913	970,741
MANVEL (FB-III, OLIGOCENE SEG A)	BRAZORIA		3-01-75	5400	27.3	7	4,080	12,340	135,688
MANVEL (FRIO -E-)	BRAZORIA		6-18-60	5652	32.2	2			23,345
MANVEL (MIOCENE)	BRAZORIA		1931	4200	23.2	57	40,719	89,388	7,859,490
SEPARATED FROM MANVEL, 1-1-56.									
MANVEL (MIOCENE -B-, UPPER)	BRAZORIA		9-11-62	3359	24.1	2			81,315
MANVEL (MIOCENE UPPER)	BRAZORIA		5-24-62	3406	24.0	6	3,448	5,488	357,212
MANVEL (MIOCENE 3300)	BRAZORIA		5-20-79	3304	24.9	6	6,785	33,738	242,288
MANVEL (MIOCENE 4435)	BRAZORIA		6-21-68	4438	26.0	1			16,052
MANVEL (MIOCENE 4500)	BRAZORIA		2-22-64	4485	26.2	1			68,211
MANVEL (MIOCENE 4550)	BRAZORIA		4-01-63	4553	26.1	2			190,467
MANVEL (OLIGOCENE)	BRAZORIA		1931	5800	27.3	2	34,683	34,494	18,456,725
SEPARATED FR. MANVEL 1-1-56. SEPARATED INTO (FB-I OLIG.) AND (FB-II OLIG.) 5-1-73.									
MANVEL (1900)	BRAZORIA		10-02-72	1913	25.8	1	5	190	67,193
MANVEL (4970)	BRAZORIA		12-02-66	5000	27.8	9	30,569	121,613	2,337,620
MANVEL (5100)	BRAZORIA		10-01-67	5113	26.0	1	2,059	12,918	342,084
MANVEL, E. (MIOCENE 3300)	BRAZORIA		12-15-65	3326	25.4	5	1,737	10,432	359,785
MANVEL, E. (OAKVILLE #3)	BRAZORIA		9-24-64	4118	24.5	5	10,293	54,090	1,541,440
MANVEL, E (OAKVILLE #4)	BRAZORIA		7-08-72	4126	23.8	1	210	54	121,711
MANVEL, NORTHWEST	BRAZORIA		6-09-49	5612	26.0	1			192,568
MANVEL, W. (MARG. 5470)	BRAZORIA		8-25-67	5520	24.5	4	33	355	68,053
MAPLE SLOUGH (UPPER WILCOX, OIL)	HARDIN		10-05-83	9797	49.6	6	335,151	67,268	109,741
MARKHAM	MATAGORDA		2-01908	4385	25.4	88	215	32,752	17,887,280
MARKHAM N.-BAY CITY, N (BAY)	MATAGORDA		2-17-66	8852	34.0	1			118,351
MARKHAM N.-BAY CITY, N (BETTS)	MATAGORDA		8-16-57	8185	39.1	4	10,254	5,092	170,576
RECLASS. AS GAS SALVAGE FLD., 11-1-62.									
MARKHAM N.-BAY CITY, N (BRAMAN)	MATAGORDA		7-10-87	8010	35.0	1	4,954	554	554
MARKHAM N.-BAY CITY, N (CARLSON)	MATAGORDA		1938	6980	37.0	19	101,050	87,922	11,392,765
MARKHAM N.-BAY CITY, N (CAYCE)	MATAGORDA		1938	7800	37.0	18	109,271	133,612	7,385,702
MARKHAM N.-BAY CITY,N(CORNELIUS)	MATAGORDA		1938	7740	37.0	31	114,762	103,813	10,352,102
MARKHAM N.-BAY CITY, N (DWYER)	MATAGORDA		11-21-65	8486	36.0	2	16,407	3,850	104,467
MARKHAM N.-BAY CITY,N (MCDONALD)	MATAGORDA		1938	8389	37.0	18	212,629	96,297	4,619,375
MARKHAM N.-BAY CITY, N (PIETZ)	MATAGORDA		10-18-65	7382	36.2	2			237,916
MARKHAM N.-BAY CITY,N(ROBERTSON)	MATAGORDA		12-02-66	6907	40.0	2			356,832
MARKHAM N.-BAY CITY, N (ROSS)	MATAGORDA		5-15-68	6903	37.0	1			139,060
MARKHAM,N.-BAY CITY, N (6700)	MATAGORDA		11-29-73	6704	35.0	1	5,615	3,757	341,806
MARKHAM, N.-BAY CITY, N. (7100)	MATAGORDA		8-11-76	7085	36.0	2			130,431
MARKHAM N.-BAY CITY,N (7150-A)	MATAGORDA		9-16-73	7142	39.0	3	1,117	1,293	319,664
MARKHAM N.-BAY CITY,N(7300)	MATAGORDA		2-12-75	7341	39.0	1	10,210	3,560	113,336
MARKHAM,N.-BAY CITY,N (7500 A)	MATAGORDA		3-16-74	7526	35.0	8			315,222
MARKHAM, N.-BAY CITY, N. (7550)	MATAGORDA		4-17-73	7533	35.0	2			238,132
MARKHAM,N.-BAY CITY,N (7685)	MATAGORDA		8-25-77	7690	36.0	5	3,166	5,005	119,458
MARLAPP (DEXTER 'Q'	MADISON		12-16-82	9396	46.2	2	10,070	5,176	52,544
MARRS MCLEAN (FB-6, HACKBERRY)	JEFFERSON		5-08-68	11127	37.5	2	950	135	89,068
MARRS MCCLEAN (FRIO A 10600)	JEFFERSON		2-27-84	10638	34.4	1			43,424
MARTHA	LIBERTY		3-29-49	8200	41.0	9	21	3,018	3,602,264
MARTHA, SOUTH (FLOWERS)	LIBERTY		6-20-60	8448	36.9	6	6,136	17,143	1,911,492
MARTHA, SOUTH (PALMER SAND)	LIBERTY		1-07-58	8466	36.2	5			2,014,916
MARTHA, S.E. (CM-1 SAND)	LIBERTY		4-18-87	9696	37.4	2	16,021	16,379	16,379
MARTIN PRAIRIE (WILCOX 4900)	GRIMES		3-12-81	4958	44.5	2	109,249	217,361	721,587
MAXWELL (COOK MTN. 12,500)	LIBERTY		7-21-85	12606	40.8	1	482	6,533	49,327
MAYES	CHAMBERS		12-24-44	8180	41.8	1	20,945	4,080	1,432,924
MAYES, NE. (FRIO)	CHAMBERS		8-21-76	8155	41.0	3	4,107	26,677	178,735
MAYES, SOUTH	CHAMBERS		2-09-46	9194	45.9	2	12	3,343	1,279,584
MAYES, WEST (F-1)	CHAMBERS		8-05-80	9123	39.4	1			15,957
MAYES, WEST (F-2)	CHAMBERS		1-10-80	9238	35.6	2	37,959	34,409	262,426
MCCOY	LIBERTY		6-01-46	9125	34.0	7	8,720	53,909	2,288,935
MCCOY (WILCOX 9120-QUINN SD.)	LIBERTY		7-02-84	9156	33.0	3	13,784	19,994	107,462
MCCRARY (2ND YEGUA)	FORT BEND		11-06-81	7406	39.7	4	15,940	7,499	41,969
MCFADDIN BEACH, E. (5750)	JEFFERSON		4-03-82	5770	28.6	1	632	25,300	56,085
MCFADDIN RANCH (MIOCENE -P-WEST)	JEFFERSON		3-10-65	7120	28.0	2	8,975	18,672	726,996
MCFADDIN RANCH (MIOCENE -Q-)	JEFFERSON		3-09-65	6904	32.0	2	7,264	4,511	150,806
MCFADDIN RANCH (MIOCENE -Q- WEST	JEFFERSON		4-03-73	6737	33.9	1	9,611	56,022	776,412
MCFADDIN RANCH (MIOCENE -S-)	JEFFERSON		5-01-83	6909	40.0	1	27,977	18,139	157,114
MELINDA (WILCOX B)	WASHINGTON		1-04-84	6792	45.2	8	59,852	18,438	194,327
MENARD CREEK, WEST (5550)	HARDIN		12-09-59	5544	40.0	2			260,638
MERCHANT (EY-1 RESERVOIR)	LIBERTY		5-01951	8920	32.0	5	4,681	7,071	4,962,852
TRANS. FROM HULL FIELD., EFF. 6-1-52.									
MERCHANT (EY-18 RESERVOIR)	LIBERTY		1951	8900	32.0	16	11,430	33,355	10,128,397
TRANS. FROM HULL FLD., 6-1-52.									
MERCHANT (EY-2)	LIBERTY		2-01-77	8472	30.6	1			18,571
MERCHANT, NE (EY-18)	LIBERTY		12-11954	9052	32.0	2	21,756	6,688	541,158
MERCY	SAN JACINTO		1-27-42	8300	37.0	6	2,241	17,035	13,309,037
MERCY, SE. (9400)	SAN JACINTO		10-22-81	9468	52.6	1	12	1,323	66,611
MERCY, SW (8350)	SAN JACINTO		5-30-80	8357	43.0	1	736	6,635	66,674
MERCY, WEST	SAN JACINTO		10-24-47	8837	36.0	1	2,814	2,355	179,102
MERCY, WEST (8330)	SAN JACINTO		2-03-79	8335	42.0	1	12	2,009	14,540
MICHENER (MIDCOX)	POLK	M	5-03-84	10977	53.3	1	63,250	8,709	50,295
MIDFIELDS	MATAGORDA		1-25-46	9127	43.7	2			7,684,062
MIDFIELDS (BETTS, L.)	MATAGORDA		7-16-71	8331	46.9	2	28,041	10,094	638,582
MIDFIELDS (FLEURY)	MATAGORDA		12-14-50	10465	49.2	1	3	278	255,229
MIDFIELDS (FLEURY 10,500)	MATAGORDA		11-01-84	10508	48.8	1	110,814	4,887	60,360
MIDFIELDS (WOOD)	MATAGORDA		4-29-73	9650	49.9	1	14,285	5,114	359,223
MIDFIELDS, N. W. (8640)	MATAGORDA		5-20-70	8644	41.3	1			322,963
MIDFIELDS, N. W. (8850)	MATAGORDA		1-09-70	8859	48.1	1	4,743	14,844	1,594,445
MIDFIELDS N.W. (9070)	MATAGORDA		4-19-83	9081	48.8	3	3,861	6,233	139,819
MIDFIELDS, NW (9210)	MATAGORDA		5-22-72	9219	47.8	1			88,192

RRC DISTRICT 3

FIELD NAME	COUNTY		DISCOVERY DATE	DEPTH (FEET)	GRAV API	PROD WELLS EOY	TOTAL 1987 PRODUCTION CASINGHEAD GAS (MCF)	CRUDE OIL (BBLS)	CUMULATIVE CRUDE OIL PRODUCTION TO 1-1-88 (BBLS)
MIDFIELDS, SW. (8800)	MATAGORDA		9-04-76	8807	50.1	1	22,813	5,332	181,881
MIDFIELDS, S W (9150)	MATAGORDA		9-04-74	9154	47.6	2	48,166	8,095	280,368
MIDFIELDS, SW (9300)	MATAGORDA		8-01-73	9330	51.1	2			17,325
MIKESKA-HAMILL (WILCOX 8630)	AUSTIN		6-09-86	8638	41.7	1	23,717	33,878	52,438
MILBUR, EAST (3110)	BURLESON	M	4-11-76	3126	42.0	6	27,441	4,440	124,728
MILBUR, SE. (NAVARRO -A-)	BURLESON	M	7-09-76	2918	43.0	6	12,486	5,377	46,545
MILLER GROVE (F-15)	CHAMBERS		4-22-80	8664	43.8	1	4,704	4,738	30,988
MILLER GROVE (8900)	CHAMBERS		8-28-73	8906	37.0	1			29,636
MILLICAN DOME	BRAZOS		3-23-69	2549	22.0	10	24	4,950	420,163
MILTON (YEGUA COCKFIELD)	HARRIS		11-01-53	6690	38.0	5	4	1,189	1,342,293
MISS ANNE (WILCOX)	MONTGOMERY		3-15-81	9914	37.5	1	3,308	15,104	106,489
MOHAT, WEST (8790)	COLORADO		12-29-84	8792	43.6	2	69,255	77,675	352,656
MOORES ORCHARD	FORT BEND		10-31926	7694	51.0	20	126,772	37,006	18,846,212
MOORES ORCHARD (MIO. & FRIO)	FORT BEND		1926	4026	51.0	20	198,629	128,130	3,749,128
SEPARATED FROM MOORES ORCHARD FLD., 1-1-64.									
MOORES ORCHARD (YEGUA 2)	FORT BEND		10-01-81	8228	40.4	10	57,452	45,633	909,762
MOORES ORCHARD (YEGUA 3)	FORT BEND		4-07-82	7990	41.3	7	161,581	137,050	1,294,359
MOORES ORCHARD, NE. (YEGUA 3)	FORT BEND		1-14-83	7932	39.6	6	128,947	71,314	350,401
MORGAN BLUFF (HACKBERRY)	ORANGE		10-08-85	8655	38.7	18	1,032,011	835,162	1,098,517
MORGANS CREEK	POLK		1-03-49	3304	29.0	7	2,348	9,873	1,093,181
MOROIL (YEGUA 3570)	WALKER		8-20-64	3577	24.7	2	12	943	47,192
MOSS BLUFF	LIBERTY	M	11-05-50	5913	35.0	19	646	9,176	2,289,108
MOSS HILL, NORTH (COCKFIELD)	LIBERTY		12-17-56	6628	37.1	5	65,080	49,062	3,142,755
MOSS HILL, NW. (COCKFIELD)	LIBERTY		4-25-57	6629	38.0	6	55,106	2,620	2,621,727
MOSS HILL, SOUTH (YEGUA -A-)	LIBERTY		3-23-59	6914	38.3	1	9,042	312	1,048,921
MOSS HILL, SOUTH (YEGUA -A-1)	LIBERTY		7-01-59	6845	38.6	1	4,309	4,869	658,154
TRANS. FROM MOSS HILL, S. /YEGUA -A-/ FLD., EFF. 3-1-60.									
MULDOON (ARNIM -B- SAND)	FAYETTE		5-19-52	2288	21.0	3			186,632
MULDOON (TUPA SAND)	FAYETTE		2-26-52	2327	21.0	3	5	1,164	352,916
MULDOON (WEIDEL SAND)	FAYETTE		12-11-51	2361	23.0	7	48	9,710	806,045
MULDOON, NE. (BROWNLOW SAND)	FAYETTE		10-06-63	2395	22.0	2	10	229	75,187
MULDOON, NE (CHERRY)	FAYETTE		3-01-77	2421	21.0	2	23	986	31,968
MULDOON, SW. (ARNIM SAND)	FAYETTE		6-26-50	2317	21.2	28	4,443	84,824	4,279,304
MULDOON, SW. (ARNIM-2)	FAYETTE		8-27-61	2198	21.0	7	2,515	26,223	266,357
MULDOON, SW. (DRENNER)	FAYETTE		10-01-62	2302	20.0	5	152	9,350	329,998
TRANS. FROM MULDOON, SW. /ARNIM SD./, EFF. 10-1-62.									
MULDOON, SW. (REKLAW)	FAYETTE		12-05-75	2230	20.0	2	12	628	5,698
MULLIGAN, NE. (AUSTIN CHALK)	BRAZOS		10-21-83	11586	50.0	1	4,178	1,164	7,010
MUSCADINE (WILCOX 1ST SEG B)	TYLER		4-20-59	8180	51.2	1	757	3,149	119,038
MUSCADINE (WILCOX 3RD)	TYLER		12-14-62	8290	38.0	2	4	53	86,826
MUSCADINE (WILCOX 8400)	TYLER		10-19-71	8412	43.0	1	2	8	83,082
MUSTANG BAYOU (5525)	BRAZORIA		3-04-80	5536	25.0	2	22	771	43,191
MUSTANG CREEK (WILCOX SAND)	COLORADO		9-18-52	9005	31.0	2	775	29,161	222,691
MUSTANG CREEK (YEGUA 6270)	COLORADO	M	2-16-75	6269	45.6	1	7,064	264	36,221
MYKAWA	HARRIS		1929	4865	27.3	1	1	30	4,160,596
MYKAWA NEW	HARRIS		12-21934	8676	28.0	25	260,585	65,249	4,192,209
MYKAWA, NEW (FRIO 4450)	HARRIS		6-18-82	4493	39.0	1	8	393	5,563
M.Y. VICK (DEXTER Q)	MADISON		4-01-80	9296	34.0	1	2,827	3,912	163,102
NADA (WILCOX 9700 FB 3)	COLORADO		7-10-83	9746	48.9	1	38,030	813	13,653
NADA, S.E. (YEGUA 6150)	COLORADO		1-05-80	6170	48.0	2	341	2,986	37,376
NAILS CREEK (MARLBROOK)	LEE		5-19-84	7464	46.0	1	10	771	3,786
NANCY-DIANNE (WILCOX 3160)	LEE		11-18-87	3162	18.4	1	1	1,623	1,623
NASH DOME	BRAZORIA	M	1-02-46	5865	30.2	34	698	46,695	5,273,639
NEAL HILL (7250)	LIBERTY		3-18-81	7257	38.5	2	7,404	9,988	61,688
NEAL HILL (7400)	LIBERTY		11-01-65	7402	39.4	2	9,355	19,628	311,515
NEAL HILL, N. (7380 YEGUA)	LIBERTY		1-17-84	7385	39.0	1			1,727
NECHES RIVER (LANIER SAND)	JASPER		11-19-85	8512	41.7	1	9	2,004	13,128
NECHES RIVER (WHERRY SD)	JASPER		12-22-83	8570	38.0	1	12	4,499	53,626
NECHES RIVER, (WILLIAMS SD)	JASPER		5-08-84	8489	38.4	2	11	5,749	119,488
NEEDVILLE	FORT BEND		1-14-42	6690	24.0	4	5,038	5,579	3,971,671
NEEDVILLE (BLK 5, FRIO 5700)	FORT BEND		6-07-81	5740	23.3	1	33,053	2,165	31,700
NEEDVILLE (FRIO 5180)	FORT BEND		9-08-80	5185	24.4	1	547	1,993	22,913
NEEDVILLE (FRIO 6200)	FORT BEND		4-16-65	6214	29.1	2	1,955	2,791	139,696
NELSONVILLE (MACAT)	AUSTIN		7-31-64	10208	48.6	1			93,337
NELSONVILLE (ROSE)	AUSTIN		1-23-80	9284	43.2	1			28,576
NELSONVILLE (9170)	AUSTIN		12-06-80	9178	51.0	1			5,130
NELSONVILLE (9550)	AUSTIN		2-08-84	9563	57.2	1	49,585	2,708	21,554
NELSONVILLE (10,350)	AUSTIN		9-12-80	10380	52.0	1	9,706	1,531	20,434
NEW ULM	AUSTIN		9-05-45	9150	34.6	1			3,426,866
NEW ULM (WILCOX 9700)	AUSTIN		10-28-84	9702	55.9	2	5,418	182	6,181
NEWTON	NEWTON		2-06-49	10965	44.2	4	12	917	519,553
NEWTON, N. (KURTH SAND)	NEWTON		1-31-47	7297	44.0	3	4,442	7,505	2,444,967
NEWTON, N. (WILCOX 9750)	NEWTON		3-02-70	9762	48.7	1	2,941	6,037	134,684
NEWTON, N. (YEGUA 5TH)	NEWTON		3-01-57	7264	43.0	1	8,151	7,358	133,149
TRANS. TO BLUE MARSH /5TH YEGUA/, EFF. 1-1-62.									
NICHOLS CREEK (6900 YEGUA)	JASPER		9-18-74	6934	40.3	1	813	2,761	195,906
NIELS CARLSEN	WHARTON		9-27-50	5230	26.5	9	20,475	17,572	2,687,798
NIELS CARLSEN (5320 SD.)	WHARTON		3-06-51	5322	28.0	1	693	541	186,654
NOACK COW HERD (SEG. B, EAST)	LEE		8-01-77	3388	42.0	3	5,037	1,775	28,888
NOACK COW HERD (SEG. C)	LEE		5-01-77	3392	36.0	12	1,220	7,148	174,533
NOACK COWHERD(3200)	BURLESON		10-14-79	3215	38.5	4	2,487	561	17,661
NOACK COW HERD (3460)	LEE	M	6-17-75	3469	38.5	34	37,702	23,249	441,716
NOACK COW HERD, EAST (NAVARRO)	LEE	M	9-12-76	3392	36.0	38	30,108	88,499	900,704
NOACK COWHERD, NE (3400)	BURLESON		4-24-78	3428	45.0	8	15,308	6,555	171,305
NOLTE MARSH (NB1 SD)	LIBERTY		10-03-83	8470	35.0	2	616	2,692	80,045
NOME	JEFFERSON		1936	6060	28.0	10	2,039	7,574	7,269,781
NOME (V)	JEFFERSON		8-28-58	6977	54.4	5			676,721
NOME (V-A)	JEFFERSON		10-12-87	6947	57.5	1			0
NOME (X SAND)	JEFFERSON		10-01-53	7500	54.0	11	154	40	4,372,108
TRANS. FROM NOME FLD.,10-1-53.									
NOME (6730)	JEFFERSON		12-16-68	6732	55.2	1			11,722
NOME, S. (FRIO 7170)	JEFFERSON		11-04-69	7170	35.0	1			33,855
NOME, SOUTH (HACKBERRY)	JEFFERSON		11-11-56	8076	38.5	2	4,119	2,311	522,647
NOME, SOUTH(HACKBERRY 8150)	JEFFERSON		10-27-79	8148	42.0	1	10	5,845	80,180
NOME S.(MARG.6945)	JEFFERSON		1-17-79	6947	34.0	1			12,067
NOME, SOUTH (5800)	JEFFERSON		1-27-76	5836	50.6	2			15,509
NOME SE. (FRIO, UP)	JEFFERSON		2-27-79	6571	29.5	2	13,665	34,160	410,468
NONA MILLS	HARDIN		4-11-50	8200	35.8	12	5,865	2,044	6,634,710

RAILROAD COMMISSION OF TEXAS
OIL AND GAS DIVISION
CRUDE OIL AND CASINGHEAD GAS PRODUCTION BY FIELD, FOR 1987

RRC DISTRICT 3

FIELD NAME	COUNTY		DISCOVERY DATE	DEPTH (FEET)	GRAV API	PROD WELLS EOY	TOTAL 1987 PRODUCTION CASINGHEAD GAS (MCF)	CRUDE OIL (BBLS)	CUMULATIVE CRUDE OIL PRODUCTION TO 1-1-88 (BBLS)
NONA MILLS (-A-)	HARDIN		11-23-52	7066	36.0	2	421	3,185	60,668
NONA MILLS (-B- SAND)	HARDIN		9-19-50	7170	27.8	6	83,574	15,099	140,639
NONA MILLS (-C- SAND)	HARDIN		2-05-85	7319	34.1	1	2,394	1,397	7,845
NONA MILLS (-E- SAND)	HARDIN		5-09-84	7598	39.7	1	24,025	2,280	13,540
NONA MILLS (-F- SAND)	HARDIN		8-02-51	7809	39.6	12	404,097	95,669	1,426,093
NONA MILLS (-G-)	HARDIN		9-14-50	8024	37.5	1	13,889	74	101,405
NORIAN (EY-1)	NEWTON		3-22-68	6916	40.2	2	3	505	565,759
NORIAN (Y2-B)	NEWTON		5-26-68	7017	42.0	3	12	8,303	354,667
NORIAN (Y3-A)	NEWTON		6-02-68	7107	44.0	2	12	4,386	59,644
NORTH ZULCH (AUSTIN CHALK)	MADISON		9-01-80	8638	40.0	2	12	1,389	15,402
NORTH ZULCH (L-D-8-G)	MADISON	M	5-30-77	9028	46.0	5	81,631	29,493	209,064
NORTH ZULCH (SUB CLARKSVILLE)	MADISON		9-24-77	8560	46.0	1	43,849	1,250	29,940
NORTHERN RANCH (CAMP SAND)	MATAGORDA		12-20-58	7114	34.9	1			1,180,724
NORTHERN RANCH (CAMP 8)	MATAGORDA		5-31-84	7196	34.0	2	17,563	11,827	88,662
NORTHERN RANCH (CARLSON SAND)	MATAGORDA		7-14-60	6727	34.8	3	3,651	1,692	910,462
NORTHERN RANCH (HURD SAND)	MATAGORDA		4-08-59	8900	33.9	1	8,427	4,709	28,177
NORTHERN RANCH (LEAGUE -A- SD.)	MATAGORDA		3-22-80	7028	34.0	1	7,671	6,923	151,927
NORTHERN RANCH, WEST (CAMP)	MATAGORDA		11-12-66	7115	34.0	1			104,327
OAK ISLAND (HACKBERRY, MASSIVE)	JEFFERSON		5-01-85	10455	47.0	1	350	535	4,777
OAK ISLAND (HACKBERRY 10100)	JEFFERSON		8-08-87	10098	41.9	1	3,972	1,567	1,567
OLD OCEAN (ARMSTRONG)	BRAZORIA	M	8-11936	10000	52.0	48	656,996	78,068	68,053,970
OLD OCEAN (CHENAULT)	BRAZORIA	M	8-31938	10000	52.0	2			10,158,893
OLD OCEAN (F- 8)	BRAZORIA	M	9-16-81	9600	34.4	1			19,033
OLD OCEAN (F-10)	BRAZORIA		10-01-81	9990	36.0	1			2,079
OLD OCEAN (LARSEN)	BRAZORIA	M	2-17-41	10600	52.0	1			1,922,914
OLD OCEAN (12,100)	BRAZORIA		12-01-75	12192	43.0	1			9,804
OLD OCEAN (13,920)	BRAZORIA		1-19-82	13934	41.5	1			71,260
OLD OCEAN, E. (10400)	BRAZORIA		9-14-80	10430	42.0	2	60,871	86,314	540,202
OLD WASHINGTON (HENRY -A- SAND)	WASHINGTON		4-06-52	9404	48.3	1	308	1,543	81,030
OLD WAVERLY (YEGUA 4200)	SAN JACINTO		11-28-81	4185	38.1	2	16,026	8,308	57,258
OLD WAVERLY, S. (YEGUA 4300)	SAN JACINTO		4-21-86	4285	38.0	2	1,862	2,584	4,312
OLIVER (FRIO 8640)	BRAZORIA		10-11-76	8641	41.4	1	244	4,224	98,683
ORANGE	ORANGE		5-01913	5900	35.0	296	8,339	182,083	57,025,621
ORANGE (HACKBERRY, LOWER)	ORANGE		9-01-53	8468	44.0	1	9	1,088	294,715
TRANS. FROM ORANGE FLD.,9-1-53									
ORANGE, NORTH	ORANGE		7-01-48	7675	42.0	1	12	2,222	105,203
OTANYA (Y-5)	NEWTON		10-08-77	6871	44.0	1	4,676	10,183	107,382
OYSTER BAYOU	CHAMBERS	M	4-23-41	8294	36.0	71	1,159,721	859,572	136,743,121
OYSTER BAYOU (FB-3A, FRIO 2)	CHAMBERS		7-01-87	8304	31.1	1	4,017	1,227	1,227
OYSTER BAYOU (SEABREEZE B-2)	CHAMBERS		5-18-67	8863	38.7	1	2,340	246	85,830
OYSTER BAYOU, N. (F-1)	CHAMBERS		11-16-75	8274	38.0	1	3,421	6,688	159,936
OYSTER BAYOU, NE (F-1)	CHAMBERS		4-23-79	8331	35.2	2	9,680	4,826	53,715
PALACIOS (C-2)	MATAGORDA		10-24-59	8156	38.4	1	10,066	1,990	98,162
TRANS. FROM COLLEGEPORT, N. /C-2 SAND/, EFF. 8-1-60.									
PALACIOS (FRIO -A-)	MATAGORDA		5-23-59	7794	33.4	5	85,031	21,231	525,602
PALACIOS (FRIO -B-)	MATAGORDA		4-28-80	8078	48.0	1	6	5,754	61,042
PALACIOS (MELBOURN E-3 SEG F)	MATAGORDA		6-29-60	8996	35.6	1	70		299,805
PALACIOS (MELBOURN E-3 SEG I)	MATAGORDA		11-03-60	8964	36.0	3	2,041	1,893	97,330
SEP. FROM PALACIOS /MELBOURN E-3, SEG. -F-/ FLD., 5-1-61.									
PALACIOS (MELBOURN E-4 SEG I)	MATAGORDA		7-12-60	9040	38.0	1			250,170
SEP. FROM PALACIOS /MELBOURN E-4, SEG. -F-/FLD.-5-1-61									
PALACIOS (MELBOURN E-5 SEG A)	MATAGORDA		11-29-58	9138	34.7	1			75,293
TRANS. FROM PALACIOS/MELBOURN E-5/ FLD. 9/1/59									
PAMALE RANKIN (YEGUA 28)	HARRIS		5-30-82	8180	38.0	1	142	568	6,232
PANTHER HOLLOW (AUSTIN CHALK)	BURLESON		3-23-77	6011	34.0	2	11	741	24,737
PANTHER HOLLOW (NAVARRO)	BURLESON		9-27-78	3750	38.0	3			3,757
PAUL (LW-50)	COLORADO		5-26-87	10342	38.2	1	24,515	1,305	1,305
PAUL (LW-54)	COLORADO		3-25-87	10414	37.6	1	7,821	712	712
PAVEY, EAST (8260)	TYLER		7-02-62	8261	47.0	1	2	6,848	42,749
PEDEN (YEGUA Y-4)	HARRIS		7-01-57	5932	38.2	1			20,661
PELICAN ISLAND (FR10 11500)	GALVESTON		3-19-78	11517	35.7	2	26	13	134,420
PETKAS (FRIO 7650)	CHAMBERS		10-13-87	7488	38.0	2	2,245	3,933	3,933
PEVETO (6800)	ORANGE		5-01-86	6812	46.0	1	76,278	20,357	28,555
PHEASANT (MCDONALD)	MATAGORDA		11-12-85	9337	36.5	1	190	2,469	5,958
PHEASANT (MCDONALD, UP. SEG A)	MATAGORDA		8-26-63	9382	40.8	1	11	3,412	45,340
PHEASANT, SOUTH (HARRIMAN)	MATAGORDA		3-20-61	8168	38.8	4	2,862	22,804	712,079
PHEASANT, SW. (FRIO A)	MATAGORDA		4-28-62	8128	39.9	3	4,859	1,431	140,385
PHEASANT, SW. (8150 B-1)	MATAGORDA		8-05-59	8162	40.0	10	83,520	20,222	3,629,710
PHELAN (HACKBERRY)	JEFFERSON		2-10-54	7832	41.5	1			908,681
PHOENIX LAKE	ORANGE		7-01-51	7981	40.8	1	12	6,101	5,077,141
PICKETT RIDGE	WHARTON		1935	4712	25.0	27	13,285	35,154	16,013,963
PICKETT RIDGE (F-4)	WHARTON		4-22-68	4762	25.8	1			142,498
PICKETT RIDGE (WITTIG)	WHARTON		4-29-80	4733	22.8	1			621
PICKETT RIDGE, NE. (FRIO #7)	WHARTON		10-01-75	4731	27.7	1			3,951
PICKETT RIDGE, N. E. (FRIO 4700)	WHARTON		11-30-69	4691	24.5	1	9	1,922	186,910
PIERCE JUNCTION	HARRIS		1921	5000	41.0	133	10,792	92,694	89,174,607
PIERCE JUNCTION (SHALLOW-TEN)	HARRIS		3-12-82	2600	28.5	1			0
PIERCE JUCTION (SHALLOW-ELEVEN)	HARRIS		3-12-82	2635	27.2	1	7	342	24,085
PIERCE RANCH (4800)	WHARTON		5-18-84	4806	24.9	1	9,631	3,302	7,399
PIERCE RANCH (4850)	WHARTON		4-10-78	4862	24.1	7	52,552	56,072	496,629
PIERCE RANCH (4900)	WHARTON		6-20-76	4909	24.4	15	94,118	195,186	1,784,329
PILATI (6100)	ORANGE		1-19-86	6124	37.8	1	3,600	3,233	6,295
PIN OAK CREEK (YEGUA 6500)	WHARTON		12-12-86	6562	46.2	1	11,744	9,962	9,962
PINCKEY (WILCOX 6800)	TYLER		12-10-87	6805	44.0	1			0
PINCKEY (WILCOX 9350)	TYLER		10-05-87	9360	41.0	1	7,247	4,816	4,816
PINE FOREST (HACKBERRY 6900)	ORANGE		5-01-81	6908	35.6	1	19,754	9,587	102,226
PINE FOREST (SECOND NODOSARIA)	ORANGE		3-08-86	8024	44.7	1	120,617	9,154	28,812
PINEHURST	MONTGOMERY		7-21942	8760	48.0	2			127,499
PIRATE'S COVE (L-2 -A-)	GALVESTON		4-12-86	10490	28.0	1	5,415	21,585	47,198
PLEASANT BAYOU (FINGER SD)	BRAZORIA		1-18-82	12670	34.1	1	15,007	10,968	117,004
PLEDGER (CAYCE 7650)	BRAZORIA		5-06-83	7633	36.0	1	54,357	5,998	88,557
PLEDGER (CORNELIUS 7550)	BRAZORIA		7-29-83	7585	36.3	1	8,091	4,160	98,156
PLEDGER (FRIO 7040)	BRAZORIA		10-21-79	7050	33.7	3	63,822	70,674	580,875
PLEDGER (FRIO 7200)	BRAZORIA		3-05-82	7232	36.8	1			1,576
PLEDGER (FRIO 7220)	BRAZORIA		1-01-81	7227	38.6	1	63,293	318	15,792
POINT BOLIVAR, N. (A-0)	GALVESTON		6-02-85	6350	56.0	1			8,035
POINT BOLIVAR, N. (A-1)	GALVESTON		10-25-84	6314	41.8	2	37,516	10,342	106,960
POINT BOLIVAR, N. (A-10)	GALVESTON		3-31-73	5960	37.2	3	18,639	22,865	1,284,810

RRC DISTRICT 3

FIELD NAME	COUNTY		DISCOVERY DATE	DEPTH (FEET)	GRAV API	PROD WELLS EOY	TOTAL 1987 PRODUCTION CASINGHEAD GAS (MCF)	CRUDE OIL (BBLS)	CUMULATIVE CRUDE OIL PRODUCTION TO 1-1-88 (BBLS)
POINT BOLIVAR, N (A-ID, F8-V)	GALVESTON		2-08-79	6459	40.0	1	7,005	7,334	427,496
POINT BOLIVAR, N. (A-1G)	GALVESTON		3-06-85	6097	47.1	1	15,488	24,352	331,599
POINT BOLIVAR, N ((A-1H)	GALVESTON		2-08-85	6094	46.8	1	4,696	6,675	270,707
POINT BOLIVAR, N. (L-1)	GALVESTON		6-01-75	8757	39.6	1	7,935	19,525	462,416
POINT BOLIVAR, N. (R-2)	GALVESTON		11-10-81	7528	66.3	1	26	18	44,904
POINT BOLIVAR, N. (S-2, B2)	GALVESTON		9-28-74	8108	42.5	2	20,479	5,220	649,014
POINT BOLIVAR, N(S-3)	GALVESTON		6-06-72	8110	42.2	1			1,156,957
POINT BOLIVAR, N (6100)	GALVESTON		2-16-76	6180	52.4	2	28,129	18,560	991,046
PORT ACRES (FRIO 1)	JEFFERSON		7-01-85	8764	44.2	3	117,185	32,991	36,805
PORT ACRES (FRIO 1-A)	JEFFERSON		8-22-85	8480	42.9	1	63,625	39,278	39,530
PORT ACRES (HACK. 9550)	JEFFERSON		2-02-82	9555	32.0	3	50,815	60,586	784,898
PORT NECHES	ORANGE		7-01929	6000	19.3	82	24,507	170,790	24,405,453
ALLOW BASED ON DEPTH 3000-4000=54; 4000-5000=64; 5000-6000=73; 6000+=82									
PORT NECHES, S. (MARG.)	ORANGE		12-21-73	5725	35.4	2	667	2,392	382,792
PRASIFKA	WHARTON		7-22-49	5500	24.9	2			2,050,072
PRASIFKA (5390)	WHARTON		7-09-78	5396	24.6	2	24	9,951	111,361
PRASIFKA (5520)	WHARTON		8-29-78	5523	26.0	3	24	1,995	54,876
PRATER (REEVES, LO)	BRAZORIA		12-23-79	10100	53.5	1	11,853	594	18,246
PURE MERCY (WILCOX 11130)	SAN JACINTO		11-11-82	11146	47.8	1	87	131	7,540
PYLE (YEGUA 8100)	HARDIN		6-08-81	8091	41.4	1			8,076
QUINN (7600 YEGUA)	LIBERTY		1-05-85	7680	37.8	1	319,472	4,308	15,182
RACCOON BEND (COCKFIELD LOWER)	AUSTIN	M	9-01934	4177	28.0	44	144,215	294,845	12,369,406
SEPARATED FROM RACCOON BEND /COCKFIELD/ 7-1-71									
RACCOON BEND (COCKFIELD UPPER)	AUSTIN		1934	4177	28.0	28	29,982	50,030	1,620,298
SEPARATED FROM RACCOON BEND /COCKFIELD/ 7-1-71									
RACCOON BEND (GOTOSKY)	AUSTIN		4-24-65	3114	27.5	2	12	900	28,606
RACCOON BEND (GRAWUNDER)	AUSTIN		5-01-29	3434	30.5	7	1,694	12,527	743,007
SEPARATED FROM RACCOON BEND 9-1-67									
RACCOON BEND (GUTOWSKY)	AUSTIN	M	1-01-28	3345	28.7	10	6,465	20,535	784,094
SEPERATED FROM RACCOON BEND FLD. 9-1-67									
RACCOON BEND (JACKSON)	AUSTIN		1-01-28	3734	31.1	67	24,019	46,178	2,636,802
SEPARATED FROM RACCOON BEND 9-1-67									
RACCOON BEND (MCELROY)	AUSTIN		4-01-57	3739	38.8	4			9,301
SEPARATED FROM RACCOON BEND 9-1-67									
RACCOON BEND (MIOCENE X)	AUSTIN		9-01-62	1439	17.6	3	1,810	4,364	8,943
SEPARATED FROM RACCOON BEND 9-1-67									
RACCOON BEND (MIOCENE Y)	AUSTIN		8-01-58	1952	18.5	19	15,136	35,493	901,800
SEPARATED FROM RACCOON BEND 9-1-67									
RACCOON BEND (MIOCENE Z)	AUSTIN		10-01-56	2194	18.6	19	17,573	43,811	1,014,219
SEPARATED FROM RACCOON BEND 9-1-67									
RACCOON BEND (MOODYS BRANCH)	AUSTIN		12-01-57	3916	26.4	1			16,841
SEPARATED FROM RACCOON BEND 9-1-67									
RACCOON BEND (OAKVILLE 970)	AUSTIN		2-24-71	984	14.5	1	766	1,893	46,059
RACCOON BEND (PAINE)	AUSTIN		8-01-52	2734	19.3	3	5,226	5,937	250,503
SEPARATED FROM RACCOON BEND 9-1-67									
RACCOON BEND (RAGS)	AUSTIN		12-31-69	3836	36.3	3	826	3,310	555,996
RACCOON BEND (SPARTA)	AUSTIN		3-01-49	6428	34.9	3	12	1,584	107,359
SEPARATED FROM RACCOON BEND 9-1-67									
RACCOON BEND (WILSON)	AUSTIN		10-01-51	3050	22.8	5	7,307	19,035	1,590,229
SEPARATED FROM RACCOON BEND 9-1-67									
RACCOON BEND (WOODLEY)	AUSTIN		10-01-49	2834	26.2	7	359	1,836	287,034
SEPARATED FROM RACCOON BEND 9-1-67									
RACCOON RIDGE (NAVARRO C)	LEE		4-13-82	3626	42.0	1	11	837	6,404
RAILROAD (NAVARRO)	LEE		10-13-83	5166	39.9	1	3,698	1,152	12,840
RALPH CANTRELL (FRIO)	BRAZORIA		10-01-84	4394	28.4	1	12	22,174	64,181
RAMERS ISLAND (WILCOX 7890)	TYLER		6-11-66	7894	37.4	2	3,005	4,899	376,785
RAMERS ISLAND (YEGUA 5650)	TYLER		10-21-66	5649	43.3	4	11,819	4,564	371,427
RAMERS ISLAND, S. (WILCOX 8180)	TYLER		8-11-73	8285	41.0	7	591	24,880	419,014
RAMSEY	COLORADO		2-11-54	8324	34.4	1			15,830
RAMSEY (WILCOX)	COLORADO		1949	8920	33.1	1	1,050	1,228	134,980
RAMSEY (9100)	COLORADO		12-02-85	9120	39.0	1			0
RAMSEY (9550)	COLORADO		12-22-81	9557	40.0	1	12	2,245	25,393
RAMSEY, E. (WILCOX 8850)	COLORADO		9-21-83	8860	52.7	1	12	2,670	12,509
RANDON, EAST (7250)	FORT BEND		10-04-80	7252	40.5	1	9,880	2,555	96,243
RANDON, EAST (7730)	FORT BEND		8-08-86	7738	59.5	1	4,010	650	828
RANKIN	HARRIS		4-06-46	8252	38.8	18	11,743	29,361	7,302,821
RANKIN (YEGUA 4)	HARRIS		6-23-81	8305	37.7	1			6,449
RANKIN, E. (YEGUA #4)	HARRIS		8-05-68	8284	38.6	4	44,198	2,199	157,346
RATTLESNAKE MOUND (5200)	BRAZORIA		11-18-82	5197	27.7	2			15,841
RATTLESNAKE MOUND (5850)	BRAZORIA		4-04-82	5828	30.6	2	51,047	11,470	54,264
RATTLESNAKE MOUND (6400)	BRAZORIA		5-21-79	6436	37.5	1			27,256
RAYWOOD (VICKSBURG)	LIBERTY		4-26-54	7596	35.0	3	18,735	6,484	3,532,023
RAYWOOD, S. (GRESSETT SAND)	LIBERTY		8-16-85	10846	51.8	1	12	776	3,382
RED BANK CREEK	JASPER		8-18-85	9927	53.4	1	12	3,010	10,327
RED FISH REEF (F- 4)	CHAMBERS		1940	8700	35.6	1			1,408,128
RED FISH REEF (FB A-1, FRIO 38)	CHAMBERS		7-16-86	8890	38.6	1	3,130	1,977	1,977
RED FISH REEF (FB A-1, FRIO 8)	CHAMBERS		12-19-86	9644	36.7	1	32,846	42,064	42,564
RED FISH REEF (FB A-1, FRIO 14)	CHAMBERS		2-12-65	10524	32.8	1			10,919
RED FISH REEF (FB A-2, FRIO 1)	CHAMBERS		2-23-83	8729	37.6	1	11,633	1,630	13,337
RED FISH REEF (FB A-2, FRIO 8)	CHAMBERS		7-01-42	9592	38.4	1	9,191	3,758	219,050
FLD. SUBDIVIDED FROM RED FISH REEF 9-1-67.									
RED FISH REEF (FB A-2, FRIO 13)	CHAMBERS		3-21946	10527	35.6	1	24,536	7,638	103,998
FLD. SUBDIVIDED FROM RED FISH REEF 9-1-67.									
RED FISH REEF (FB A-2 N, FRIO 1)	CHAMBERS		7-17-72	8630	37.3	1	7,448	2,122	100,778
RED FISH REEF (FB A-3, FRIO 6)	CHAMBERS		2-01-65	9499	39.2	2	23,403	21,778	401,557
RED FISH REEF (FB A-3, FRIO 8)	CHAMBERS		2-18-87	9631	37.0	1	14,414	19,846	19,846
RED FISH REEF (FB A-3, FRIO 13)	CHAMBERS		1965	10292	35.6	1	69,780	3,849	17,216
FLD. SUBDIVIDED FROM RED FISH REEF 9-1-67.									
RED FISH REEF (FB A-3, FRIO 17)	CHAMBERS		6-30-80	10612	33.0	1	15,651	3,002	35,589
RED FISH REEF (FB B-1, FRIO 1)	CHAMBERS		12-19-40	8731	38.6	1			82,768
FLD. SUBDIVIDED FROM RED FISH REEF 9-1-67.									
RED FISH REEF (FB B-1, FRIO 22A)	CHAMBERS		12-20-80	11965	40.0	1			9,754
RED FISH REEF (FB B-2B, FRIO 1)	CHAMBERS		2-01-58	8723	38.6	1	5,585	2,670	225,887
FLD. SUBDIVIDED FROM RED FISH REEF 9-1-67.									
RED FISH REEF (FB B-2B, FRIO 2A)	CHAMBERS		3-13-84	8930	37.3	2	23,162	23,425	155,344
RED FISH REEF (FB B-2B FRIO 5)	CHAMBERS		7-01-83	9447	37.0	3	41,780	27,409	65,532
RED FISH REEF (FB B-4, FRIO 11B)	CHAMBERS		11-27-65	10458	41.0	2	33,327	8,439	14,912
RED FISH REEF (FB B-4, FRIO 12)	CHAMBERS		3-20-85	10537	35.1	1	31,075	10,747	30,480

RAILROAD COMMISSION OF TEXAS
OIL AND GAS DIVISION
CRUDE OIL AND CASINGHEAD GAS PRODUCTION BY FIELD, FOR 1987

RRC DISTRICT 3

FIELD NAME	COUNTY		DISCOVERY DATE	DEPTH (FEET)	GRAV API	PROD WELLS EOY	TOTAL 1987 PRODUCTION CASINGHEAD GAS (MCF)	CRUDE OIL (BBLS)	CUMULATIVE CRUDE OIL PRODUCTION TO 1-1-88 (BBLS)
RED FISH REEF (FRIO 1 SEG. B-3)	CHAMBERS		10-01-61	8768	35.6	1	10,180	5,779	1,155,812
TRANS. FROM RED FISH REEF, EFF. 10-1-61.									
RED FISH REEF (FRIO 2-A SAND)	CHAMBERS		8-01-58	8810	35.6	4	19,447	10,469	3,542,030
SEPARATED FROM RED FISH REEF, 8-1-58.									
RED FISH REEF (FRIO 2-B SEG A)	CHAMBERS		6-01-41	8710	38.6	1	12,817	3,396	438,485
FLD. SUBDIVIDED FROM RED FISH REEF 9-1-67.									
RED FISH REEF (FRIO 25-A)	CHAMBERS		4-25-62	12144	40.7	1	55,887	6,969	996,725
RED FISH REEF, N. (F-4)	CHAMBERS		3-20-73	8170	36.0	1	12,849	8,966	345,054
RED FISH REEF, N. (F-6)	CHAMBERS		10-09-85	8411	34.7	1	12,231	3,321	9,673
RED FISH REEF, NORTH (F-8)	CHAMBERS		11-11-77	8478	44.7	1			7,057
RED FISH REEF, N. (F-11 SD.)	CHAMBERS		10-17-56	8639	37.7	1	2,073	79	1,206,916
RED FISH REEF, N. (F8-2, F-4)	CHAMBERS		10-31-84	8286	36.8	1	6,137	707	36,085
RED FISH REEF, NORTH (FRIO 15)	CHAMBERS		4-28-81	9099	33.3	1	44,819	16,245	127,883
RED FISH REEF, NORTH (FRIO 7920	CHAMBERS		7-10-83	7930	37.5	1	56,485	2,213	6,801
RED FISH REEF, NORTH (FRIO 8330)	CHAMBERS		5-05-84	8338	35.6	1			253
RED FISH REEF, NORTH (FRIO 8375	CHAMBERS		5-11-83	8383	36.0	1	55,507	26,896	52,287
RED FISH REEF, NW (F-1)	CHAMBERS		10-10-72	7684	38.0	2	32,239	16,314	631,148
RED FISH REEF, SW. (F- 4 SD.)	CHAMBERS	M	2-15-57	9395	38.3	2			1,210,778
RED FISH REEF, SW (F- 6)	CHAMBERS		9-22-59	9696	37.1	1	1,374	199	136,390
RED FISH REEF, SW. (F- 8 SD.)	CHAMBERS		10-01-57	9762	35.9	1			235,498
RED FISH REEF, SW. (F-14 SD.)	CHAMBERS		6-13-57	10490	36.0	2			37,175
RED FISH REEF, SW. (F-15-D SD.)	CHAMBERS		6-08-57	10836	34.8	1			824,857
RED LINE (HARTBURG)	ORANGE		1-28-83	7973	42.3	1	87,594	3,031	81,212
RICE (FRIO 7900)	MATAGORDA		8-17-80	7928	35.1	1			5,011
RICH RANCH (Y-3 SAND)	LIBERTY		3-08-60	11111	49.0	2	1,033	2,723	1,347,234
RICH RANCH, N. (COOK MTN. 12650)	LIBERTY		8-04-85	12909	42.0	1	12,250	3,782	23,766
RICH RANCH, N. (Y6D-OIL)	LIBERTY		1-03-85	11547	43.2	3	167,126	16,200	44,244
RICH RANCH, N. (2ND COOK MTN.)	LIBERTY		4-01-82	13542	32.5	1	8,421	6,922	39,657
ROCK ISLAND, W. (8000-B SAND)	COLORADO		10-29-59	8000	34.9	2	5	440	56,071
ROSE CITY (HACKBERRY -C-)	ORANGE	M	7-18-63	8132	40.2	1			161,470
ROSE CITY, NORTH	ORANGE		2-23-50	8126	39.7	13	1,067,502	68,067	1,579,932
SEPARATED FROM ROSE CITY FIELD 7-1-69									
ROSE CITY, SOUTH	ORANGE	M	2-23-50	8102	39.7	13	591,116	296,514	13,939,673
FORMERLY ROSE CITY FIELD, ALL WELLS SEPARATED INTO ROSE CITY, N. AND ROSE CITY, S., 7-1-69									
ROSEDALE (FRIO, LOWER)	JEFFERSON		9-01-72	7314	46.5	1			41,176
ROTHERWOOD (COCKFIELD -A- SD.)	HARRIS		4-24-55	5981	36.2	3	2,463	8,841	1,206,834
TRANS. FROM ROTHERWOOD /COCKFIELD/ & ROTHERWOOD, W. /COCKFIELD/, 12-15-55.									
ROTHERWOOD, W. (COCKFIELD -A-)	HARRIS		7-01-83	5881	36.2	6	604	10,664	43,914
TRANS. FROM ROTHERWOOD (COCKFIELD -A- SD) 7-1-83									
ROWAN	BRAZORIA		1940	8564	56.0	5	1,846	5,850	4,400,404
ROWAN (8100)	BRAZORIA		1-08-86	8104	37.0	1	6,752	9,746	26,445
ROWAN,N (FRIO 10,400)	BRAZORIA		5-18-81	10450	53.6	1	1	2	157,947
ROWAN, N. (FRIO, UPPER 9600)	BRAZORIA		1-10-55	9605	34.5	5	6,050	123,869	234,722
ROWAN, NW (10050)	BRAZORIA		5-15-87	10052	39.0	1	1,384	4,290	4,290
ROWAN, NW (11130)	BRAZORIA		9-12-80	11146	46.4	1			11,864
ROWAN, SOUTH (8500 SAND)	BRAZORIA		9-02-55	8508	40.9	2	340	951	271,947
RUTLEDGE (WILCOX 6500)	COLORADO		10-26-68	6570	39.0	4	1,214	14,041	195,789
S. L. P. (COCKRILL 3)	FAYETTE		1-10-69	2159	30.8	2	19	2,961	37,360
SABINE TRAM	NEWTON		6-11-47	8000	40.3	4	5,040	6,486	881,327
SABINE TRAM (COCKFIELD 7)	NEWTON		8-21-66	7860	46.4	1			7,254
SABINE TRAM, E (7900)	NEWTON		4-16-72	7930	43.0	1			32,873
SABINE TRAM, E (8000)	NEWTON		5-02-72	8024	45.0	1			62,740
SABINE TRAM, E (8000, E)	NEWTON		7-18-72	7989	44.6	1			131,314
SABINE TRAM, SW (WILCOX 11,500)	NEWTON		5-09-84	11594	48.7	6	703,143	214,658	808,015
SABINE TRAM, W. (YEGUA 7736 SD.)	NEWTON		12-03-53	7750	36.0	1	3,503	7,595	364,779
TRANS. FROM SABINE TRAM FLD., EFF. 4-26-54.									
SALLY WITHERS, WEST (WILCOX)	JASPER		1-17-61	10408	48.0	5	140,802	16,297	292,801
SALLY WITHERS, W. (9700)	JASPER		11-11-79	9728	47.0	3	18,489	4,542	201,102
SALLY WITHERS, W. (9850)	JASPER		12-28-79	9877	46.0	7	62,049	10,635	141,179
SALLY WITHERS, W. (10410)	JASPER		1-25-77	10415	47.2	2	20,127	5,608	55,867
SALLY WITHERS LAKE (MIOCENE)	JASPER		1-18-78	3329	36.0	5	7,070	6,767	54,938
SALLY WITHERS LAKE (YEGUA #1)	JASPER		10-29-56	6494	38.9	2	4,003	5,731	426,539
SALLY WITHERS LAKE (YEGUA #2)	JASPER		10-16-56	6560	39.5	3			608,303
SALLY WITHERS LAKE (YEGUA #4)	JASPER		8-12-56	6740	37.7	1			418,324
SALLY WITHERS LAKE (3650)	JASPER		7-20-78	3652	32.0	12	9,390	35,760	510,442
SAM HOUSTON	WALKER		5-06-46	2360	25.0	6	46	2,404	175,125
SAM HOUSTON (SUB-CLARKSVILLE)	WALKER		10-08-83	13453	50.2	1	106	63	373
SAN LEON (F-19)	GALVESTON	M	4-14-86	11766	47.1	3	891,069	66,843	113,424
160 AC. 5500 DIAG.	OPTIONS								
SANDY (YEGUA)	WHARTON		1-08-79	6308	41.4	6	41,418	9,668	120,568
SANDY POINT	BRAZORIA		10-01937	6481	41.0	1			776,905
SANDY POINT, WEST (6480)	BRAZORIA		4-19-75	6483	31.0	2	11	4,132	53,979
SANDY POINT, WEST (6500)	BRAZORIA		3-21-75	6507	30.5	1	12	1,870	81,913
SANDY POINT, W. (6850)	BRAZORIA		3-11-86	6852	35.4	1	1	20	142
SANDY POINT, W. (6910)	BRAZORIA		12-04-87	6912	33.1	1			0
SANTONE (8650)	AUSTIN		2-08-78	8652	57.5	1	16,339	7,018	84,295
SANTONE(9200)	AUSTIN		7-10-78	9229	37.2	3	18,300	11,042	379,917
SANTONE (9220)	AUSTIN		2-01-81	9232	43.0	1	7,143	5,799	36,023
SANTONE (9400)	AUSTIN		10-12-81	9396	46.7	1	6,230	2,548	15,233
SARATOGA	HARDIN		1-01-01	1572	46.0	384	31,758	345,516	50,324,622
SARATOGA (EY)	HARDIN		3-03-80	7425	33.3	3	61,710	28,029	386,993
SARATOGA, WEST	HARDIN		3-01-54	7432	34.0	102	317,444	190,943	12,686,717
SATSUMA	HARRIS		3-11936	6853	44.0	2			4,619,892
SATSUMA (6800)	HARRIS		4-17-79	6813	40.2	6	37,772	36,426	437,254
SATSUMA (6850)	HARRIS		5-01-79	6845	38.2	1	295	1,191	118,651
SATSUMA (7100 SAND)	HARRIS		12-18-56	7085	37.4	5	27,431	41,731	749,325
SATSUMA (7200)	HARRIS		1936	7270	44.0	5	3,229	12,153	1,114,942
SEPARATED FROM SATSUMA FLD., 1-1-64.									
SATSUMA (7500 MOORE, UPPER)	HARRIS		8-29-77	7495	40.1	1	1,899	5,628	92,791
SATSUMA, N. E. (7100)	HARRIS		5-06-73	7097	40.6	3	220	577	133,859
SATSUMA, S(7300)	HARRIS		2-24-79	7298	38.1	2	12	1,444	11,840
SATSUMA, S. (7350)	HARRIS		11-24-80	7342	44.3	1			9,127
SCHWAB (WILCOX)	POLK		2-10-39	7788	47.0	8	34,144	30,143	3,244,416
SCHWAB (YEGUA 4850)	POLK		12-04-68	4856	42.2	2	7,683	9,161	439,311
SCHWAB, SOUTH (WILCOX)	POLK		4-13-81	10710	37.5	1	21	62	1,749
SEABREEZE	CHAMBERS		1937	8493	45.4	4	23,389	16,831	7,673,928
SEABREEZE (NOD., UPPER 10000)	CHAMBERS		1-10-85	9984	37.8	1			2,274
SEABREEZE (8600)	CHAMBERS		12-04-75	8584	40.0	1	1,278	3,789	148,275

RRC DISTRICT 3

FIELD NAME	COUNTY		DISCOVERY DATE	DEPTH (FEET)	GRAV API	PROD WELLS EOY	TOTAL 1987 PRODUCTION CASINGHEAD GAS (MCF)	CRUDE OIL (BBLS)	CUMULATIVE CRUDE OIL PRODUCTION TO 1-1-88 (BBLS)
SEABROOK, E.(9740 C SAND)	CHAMBERS		6-18-80	9754	45.7	1			209,765
SEABROOK, E. (9790 F-15A SAND)	CHAMBERS		6-18-80	9796	40.5	1	58,026	69,786	563,193
SEGNO	POLK		8-21936	5200	39.0	21	26,960	22,160	11,472,847
SEGNO (WILCOX 5-A)	POLK		12-28-73	8053	40.3	1	12,115	11,965	132,915
SEGNO (Y-2)	POLK		3-25-85	5260	36.0	1	4,765	11,393	27,559
SEGNO (Y-6)	POLK		1-24-77	5308	39.0	2	10	250	19,943
SEGNO (YEGUA -L-)	POLK		11-24-78	5988	51.9	1	5,018	2,762	24,010
SEGNO (YEGUA -P-)	POLK		1-01-87	6238	42.0	2	36,866	4,803	4,803
SEGNO (YEGUA -X-)	POLK		3-29-84	6576	38.0	1	4,114	724	4,074
SEGNO (YEGUA 5200)	POLK		9-18-58	5254	35.2	5	23	5,444	270,323
SEGNO (YEGUA 5325)	POLK		11-30-58	5318	44.0	1	4	295	149,853
SEGNO (YEGUA 5380)	POLK		8-24-61	5382	45.5	2			109,573
SEGNO (5070)	POLK		7-27-61	5099	41.0	1	19,499	19,024	31,938
SEGNO, DEEP	POLK		5-25-36	9153	37.0	17	145,635	39,561	15,136,531
SEGNO, NORTH (YEGUA 5200)	POLK		1-12-87	5204	37.0	1	12	13,479	13,479
SEGNO, N.E. (WILCOX A)	POLK		8-23-84	7834	42.8	13	646,424	137,711	733,946
SEGNO, SOUTH (WILCOX)	POLK	M	10-01-59	8410	37.0	10	6,020	12,096	1,864,887
DIV. FROM SEGNO /DEEP/ 10-1-59									
SEGNO, SOUTH (5170)	HARDIN		4-06-86	5948	44.0	1	42	28	219
SEGNO, WEST	POLK		2-18-52	5325	44.6	2	16	20,070	67,098
SERBIN (TAYLOR SAND)	LEE	M	11-19-85	5488	45.0	235	1,753,822	800,294	959,839
SEZAR (WILCOX 3600)	LEE		11-20-87	3600	18.4	1	2	870	870
SHANNON (HACKBERRY)	ORANGE		11-07-81	8172	39.3	2			102,691
SHANNON, N. (NODOSARIA)	ORANGE		10-01-84	7995	43.2	1	44,386	43,468	142,427
SHEPHERD (7682)	SAN JACINTO		4-04-78	7660	42.8	4	34,619	20,967	273,138
SHERALIZ (W3-B)	NEWTON		12-22-68	9845	47.0	1	2,133	2,864	107,133
SHERALIZ (WILCOX 2)	NEWTON		11-09-85	9779	45.8	1	209	5,722	8,714
SHERIDAN (WILCOX)	COLORADO		11-01-80	10112	36.0	1	32,905	4,833	52,640
SHERIDAN (WILCOX -H-)	COLORADO		7-16-56	9155	45.0	2	979	1,519	1,956,230
TRANS. FROM SHERIDAN, 7-16-56.									
SHERIDAN (YEGUA -O- 1)	COLORADO		1-22-68	5087	40.0	2	16,732	10,219	588,740
SHERIDAN, S. W. (WILCOX 8200)	COLORADO	M	1-24-71	8173	42.0	6	127,059	42,005	1,232,162
SHIPCHANNEL (9850)	CHAMBERS		1-06-81	9860	48.9	1	28,465	18,307	127,579
SILSBEE (T)	HARDIN		9-01936	7189	44.0	3	7,803	6,894	120,630
TRANS. FROM SILSBEE FLD. PER DKT. #3-68,356									
SILSBEE (V)	HARDIN		1936	7268	44.0	3	4,508	5,342	58,289
TRANS. FROM SILSBEE FLD. PER DKT. #3-68,356									
SILSBEE (W-1)	HARDIN		1936	6000	44.0	3	56,372	28,899	170,852
TRANS. FROM SILSBEE FLD. PER DKT. #3-68,356									
SILSBEE (W-2)	HARDIN		7-26-80	7392	40.3	1	14,142	3,387	39,746
SILSBEE (X)	HARDIN		1936	7443	44.0	1	15,501	7,390	94,565
TRANS FROM SILSBEE FLD PER DKT #3-68,356									
SILSBEE (X-1)	HARDIN		1936	7506	44.0	1	7,243	2,038	38,381
TRANS FROM SILSBEE FLD PER DKT #3-68,356									
SILSBEE (X-2)	HARDIN		1936	7526	44.0	2	5,716	2,885	123,627
TRANS FROM SILSBEE FLD PER DKT #3-68,356									
SILSBEE (Y)	HARDIN		1936	6000	44.0	1	68,516	12,004	48,772
TRANS. FROM SILSBEE FLD. PER. DKT #3-68,356									
SILSBEE (1)	HARDIN		1936	6854	44.0	8	41,502	17,055	196,414
TRANS. FROM SILSBEE FLD. PER DKT. #3-68,356									
SILSBEE (1-STRAY)	HARDIN		1936	7261	44.0	2	9,081	1,077	32,406
TRANS FROM SILSBEE FLD PER DKT #3-68,356									
SILSBEE, E. (X-1 YEGUA)	HARDIN		2-07-73	7406	47.7	1	14,040	2,698	106,447
SILSBEE, NORTH	HARDIN		1951	6973	42.0	2			87,864
DIVIDED INTO VARIOUS SANDS, 7-1-52.									
SILSBEE, NORTH (W-1)	HARDIN		1-19-77	9712	45.0	3	895	1,554	89,317
SILSBEE, NORTH (YEGUA 1)	HARDIN		11-01-54	6492	39.0	2	11,018	4,446	438,635
SILSBEE, NORTH (YEGUA 2)	HARDIN		11-28-56	6655	40.7	8	23,856	53,159	859,406
SILSBEE, NORTH (YEGUA 3-6900)	HARDIN		12-12-83	6882	38.8	1			0
SILSBEE, NORTH (YEGUA 4-B)	HARDIN		9-11-51	6973	40.5	2	1,875	792	980,407
SEPARATED FROM SILSBEE, NORTH., EFF. 7-1-52.									
SILSBEE, NORTH (YEGUA 4-D)	HARDIN		8-03-52	7024	40.5	2	2,872	2,600	1,286,608
SILSBEE, NORTH (YEGUA 4-F)	HARDIN		9-09-51	7068	40.9	2	3,696	2,267	1,813,949
SEP. FROM SILSBEE, N., EFF. 7-1-52.									
SILSBEE, NORTH (YEGUA 4-G)	HARDIN		2-13-52	7137	41.2	1			599,651
SEP. FROM SILSBEE, N., EFF. 7-1-52.									
SILSBEE, SOUTH (WILCOX 11000)	HARDIN		6-06-57	10986	45.5	1	4,428	1,720	76,818
SILSBEE, WEST	HARDIN		4-08-41	6925	40.8	2			1,860,638
SILSBEE, WEST (U-SAND)	HARDIN		8-01-80	7254	42.2	1	40,639	27,480	203,140
SILSBEE WEST (Y-5)	HARDIN		3-23-79	7828	43.0	1	4,040	3,182	36,504
SILSBEE, WEST (1ST YEGUA)	HARDIN		8-11-80	6923	40.6	1	3,812	8,958	69,690
SLESSINGER (WILCOX 10,000)	HARDIN		4-24-82	10035	49.2	5	150,425	19,051	350,953
SMITH POINT, E. (FRIO-1)	CHAMBERS	M	8-15-75	8136	43.0	3	10,656	15,648	298,052
SMITH POINT, N. E. (F-1)	CHAMBERS		10-25-71	8132	40.0	1	7	31	147,652
SOUR LAKE	HARDIN		1-01-02	4400	31.0	840	43,399	829,423	130,267,766
SPANISH CAMP (3300)	WHARTON		2-12-73	3417	23.5	3	24	3,491	75,031
SPANISH CAMP NORTH	WHARTON		10-15-81	7296	34.0	3			28,263
SPANISH CAMP, N. (3268)	WHARTON		4-05-80	3272	21.8	2	9	2,365	28,676
SPINDLETOP	JEFFERSON		1-01-01	5900	29.0	147	80,842	202,369	154,419,204
SPINDLETOP BAYOU (FRIO 8480)	CHAMBERS		4-30-85	8484	38.2	2	4	77	10,757
SPINDLETOP BAYOU (9000 SD.)	CHAMBERS		2-07-85	9190	31.3	1	3	1,473	14,265
SPLENDORA, E. (6230 YEGUA)	MONTGOMERY		4-29-85	6236	36.5	2	2,973	6,602	21,350
SPRINGER (YEGUA Y-2)	MONTGOMERY	M	11-20-55	5621	41.4	1			114,101
SPRINGER (YEGUA Y-4)	MONTGOMERY		6-01-80	5698	35.2	3	1,284	7,418	90,187
SPURGER (5060)	TYLER		9-07-74	5063	38.5	1	2,227	2,031	150,408
SPURGER (5275)	TYLER		5-03-74	5277	36.7	1			71,801
SPURGER, E. (5050)	TYLER		6-16-75	5061	40.0	1			69,684
STEPHENSON POINT (FRIO 3-A)	GALVESTON		2-15-83	9647	48.0	1	18,384	5,403	20,402
STEPHENSON POINT (FRIO 15)	GALVESTON		5-27-84	11509	54.2	1			2,991
STONE CITY (AUSTIN CHALK)	BURLESON	M	3-18-79	7436	40.1	33	198,341	173,878	1,713,501
STOWELL	JEFFERSON	M	12-10-41	9000	51.0	9	12	2,061	54,738,269
STOWELL (CRAWFORD U-1)	JEFFERSON	M	12-10-41	7694	51.0	18	25,480	59,816	2,892,041
TRANS. FROM STOWELL FIELD 10-1-67									
STOWELL (DISCORBIS)	CHAMBERS	M	12-10-41	7496	51.0	1	974	4,804	422,030
TRANS. FROM STOWELL FIELD 10-1-67									
STOWELL (ENGLIN-FS #1)	JEFFERSON		11-13-62	8548	33.3	1	13,903	6,554	318,696
STOWELL (ENGLIN-FS #2)	JEFFERSON		1-17-63	8620	33.0	2	84	248	242,020
STOWELL (ENGLIN-MARG)	JEFFERSON	M	12-10-41	7310	51.0	9	99,902	31,642	624,213

RAILROAD COMMISSION OF TEXAS
OIL AND GAS DIVISION
CRUDE OIL AND CASINGHEAD GAS PRODUCTION BY FIELD, FOR 1987

RRC DISTRICT 3

FIELD NAME	COUNTY		DISCOVERY DATE	DEPTH (FEET)	GRAV API	PROD WELLS EOY	TOTAL 1987 PRODUCTION CASINGHEAD GAS (MCF)	CRUDE OIL (BBLS)	CUMULATIVE CRUDE OIL PRODUCTION TO 1-1-88 (BBLS)
TRANS. FROM STOWELL FIELD 10-1-67									
STOWELL (ENGLIN 7800)	JEFFERSON		8-24-84	7822	37.5	1	8,154	7,767	64,755
STOWELL (FB-II, STEWART U-3)	CHAMBERS	M	12-10-41	7649	51.0	1			123,498
TRANS. FROM STOWELL FIELD 10-1-67									
STOWELL (FB-III, CRAWFORD U-1A)	CHAMBERS	M	8-14-70	7612	33.9	3	3,385	7,204	224,039
STOWELL (INTERMEDIATE -B-)	JEFFERSON	M	10-21-65	7569	33.0	3	320	4,327	302,054
STOWELL (INTERMEDIATE U-2)	CHAMBERS	M	12-10-41	7612	51.0	7	9,480	9,807	1,634,807
TRANS. FROM STOWELL FIELD 10-1-67									
STOWELL (MIOCENE 5650)	CHAMBERS	M	12-10-41	5660	51.0	3	19,892	3,092	145,697
TRANS. FROM STOWELL FIELD 10-1-67									
STOWELL (MIOCENE 6250)	CHAMBERS		5-12-74	6248	34.0	2	3,120	10,971	214,505
STOWELL (STEWART U-3)	JEFFERSON	M	12-10-41	7793	51.0	4	6,932	4,469	1,564,441
TRANS. FROM STOWELL FIELD 10-1-67									
STOWELL (SULLIVAN -B- SD.)	JEFFERSON		3-17-63	7857	36.4	1	5,310	4,836	1,502,835
STOWELL (SULLIVAN EF)	JEFFERSON		12-10-41	7826	51.0	7	159,999	153,408	4,626,388
TRANS. FROM STOWELL FIELD 10-1-67									
STOWELL (SULLIVAN LF-LOWER)	JEFFERSON		10-21-82	7800	35.0	1	12,387	2,251	40,267
STOWELL (5930)	JEFFERSON	M	11-09-73	5934	34.2	2	377	41	32,517
STOWELL (6000)	CHAMBERS		10-04-64	6024	37.6	1			209,438
STOWELL (6180)	CHAMBERS	M	9-06-64	6186	38.4	1			286,288
STOWELL (6500)	JEFFERSON	M	7-11-61	6462	43.0	3	13,499	3,869	847,362
STOWELL (6650)	JEFFERSON		1-28-65	6669	33.9	2			121,328
STOWELL (6700)	JEFFERSON	M	1-15-62	6736	33.0	5	3,827	4,426	1,221,857
STOWELL (6820)	JEFFERSON		5-20-63	6824	34.7	1	3,791	4,382	191,472
STOWELL (6900)	JEFFERSON		10-06-63	6978	34.5	1			32,610
STOWELL (6990)	JEFFERSON	M	5-20-63	6994	35.2	1	3,371	337	72,280
STOWELL (7000)	JEFFERSON		5-24-65	7007	35.9	1	2,059	1,135	240,627
STOWELL (7000 A)	JEFFERSON	M	12-16-62	7020	34.6	3	3,575	393	539,679
STOWELL (7150)	JEFFERSON		4-12-62	7158	33.9	1			318,340
STOWELL (7350)	JEFFERSON	M	5-20-63	7351	34.5	1	47,171	5,290	262,619
STOWELL, EAST (CRAWFORD)	JEFFERSON		9-19-63	7747	42.5	3	18,347	11,840	329,754
STOWELL, EAST (INT. SAND)	JEFFERSON		3-21-62	7801	38.0	2	37,981	26,299	1,072,502
STOWELL, N. (CRAWFORD)	CHAMBERS		3-03-69	8650	44.9	1	2,870	1,383	19,967
STOWELL, N. (SULLIVAN)	CHAMBERS	M	12-10-41	8884	51.0	5	3,949	7,050	351,316
TRANS. FROM STOWELL FIELD 10-1-67									
STOWELL, S. (CRAWFORD, L.)	JEFFERSON		8-15-80	8814	35.0	1	12	8,107	15,689
STOWELL, S. (CRAWFORD U-1)	JEFFERSON		12-10-41	8264	51.0	1	90	1,943	88,939
TRANS. FROM STOWELL FIELD 10-1-67									
STOWELL, S. (INT. U-2)	JEFFERSON		12-15-69	8818	33.2	1	71,663	6,090	19,646
STOWELL, SOUTH (SMITH -B-)	JEFFERSON		4-01-74	8760	51.0	1	13,097	15,013	439,120
TRANS. FROM STOWELL S. (SMITH) 4/1/74									
STOWELL, S. (STEWART U-3)	JEFFERSON		12-10-41	8895	51.0	1	5,914	10,032	252,378
TRANS. FROM STOWELL FIELD 10-1-67									
STRATTON RIDGE	BRAZORIA		11-02-45	3970	25.4	95			1,108,602
STRATTON RIDGE, SOUTH (BROCK SD)	BRAZORIA		7-18-56	5653	22.9	1	634	1,177	38,888
STUART CREEK (10200 WILCOX)	COLORADO		7-13-85	10240	46.0	1	93,547	17,187	53,733
SUBLIME (7360)	COLORADO	M	4-11-83	7372	40.5	4	16,283	23,489	99,726
SUBLIME (8000)	COLORADO		12-03-68	8006	36.0	1	2,375	1,336	144,340
SUBLIME (8500)	COLORADO		12-13-50	8526	41.8	1			114,446
SUBLIME, N. (WILCOX 8900)	COLORADO		3-02-86	8898	40.0	1	3,194	1,384	2,552
SUBLIME, N. (YEGUA 4350)	COLORADO		10-10-85	4374	38.7	1	315	570	14,567
SUBLIME, N. (9850)	COLORADO		3-07-80	9837	32.6	1	8,643	906	2,702
SUGAR VALLEY	MATAGORDA		2-06-46	9970	28.2	1			21,431,448
SEPARATED INTO VARIOUS RESERVOIRS EFF. 4-1-66 BY COMMISSION ACTION.									
SUGAR VALLEY (AMMO 8590)	MATAGORDA		3-16-64	8596	36.0	1	5,945	3,362	344,069
SUGAR VALLEY (BOULDIN)	MATAGORDA		4-01-66	9746	37.2	1			31,916
SEPARATED FROM SUGAR VALLEY FIELD									
SUGAR VALLEY (CAYCE)	MATAGORDA		4-27-65	8564	33.8	2	1,981	2,059	695,533
SUGAR VALLEY (FRIO 9,195)	MATAGORDA		9-08-65	9200	33.4	3	22,254	4,785	329,483
SUGAR VALLEY (GRANT)	MATAGORDA		3-09-63	8772	35.3	3	20,361	11,165	310,401
SUGAR VALLEY (GRAVIER)	MATAGORDA		4-01-66	10125	28.0	7	30,763	19,154	641,277
SEPARATED FROM SUGAR VALLEY FIELD BY COMMISSION ACTION 4-1-66.									
SUGAR VALLEY (LOWER THOMASSON)	MATAGORDA		5-17-84	9510	30.3	1	1,493	224	8,313
SUGAR VALLEY (ROBERTSON)	MATAGORDA		4-01-66	9300	28.0	1	2	1,967	183,257
SEPARATED FROM SUGAR VALLEY FIELD BY COMMISSION ACTION 4-1-66.									
SUGAR VALLEY (TALCOTT)	MATAGORDA		4-01-66	8850	28.0	3	20,322	8,867	166,685
SEPARATED FROM SUGAR VALLEY FIELD BY COMMISSION ACTION 4-1-66.									
SUGAR VALLEY (TALCOTT A)	MATAGORDA		3-15-65	8660	38.9	3	42,627	41,842	470,991
SUGAR VALLEY(TALCOTT B 8700FRIO)	MATAGORDA		2-02-79	8734	32.9	3	177,619	13,392	167,472
SUGAR VALLEY (TRUITT)	MATAGORDA		4-01-66	9980	28.0	1			389,730
SEPARATED FROM SUGAR VALLEY FIELD BY COMMISSION ACTION 4-1-66.									
SUGAR VALLEY (8650)	MATAGORDA		10-25-83	8654	33.5	1			32,477
SUGAR VALLEY, N. (HURLOCK)	MATAGORDA	M	4-01-66	8975	28.0	11	46,666	13,171	1,338,971
SEPARATED FROM SUGAR VALLEY FIELD BY COMMISSION ACTION 4-1-66.									
SUGAR VALLEY, N. (LAURENCE)	MATAGORDA		4-01-66	8957	28.0	9	57,971	26,057	2,686,545
SEPARATED FROM SUGAR VALLEY FIELD BY COMMISSION ACTION 4-1-66.									
SUGAR VALLEY, N. (ROBERTSON)	MATAGORDA		4-01-66	9020	28.0	9	16,169	12,159	1,495,753
SEPARATED FROM SUGAR VALLEY FIELD BY COMMISSION ACTION 4-1-66.									
SUGAR VALLEY, N. (TALCOTT -C-)	MATAGORDA		4-01-66	8790	28.0	8	10	5,277	1,220,244
SEPARATED FROM SUGAR VALLEY FIELD BY COMMISSION ACTION 4-1-66.									
SUGAR VALLEY, N. (THOMASSON)	MATAGORDA		4-01-66	9070	28.0	1	2,293	2,654	228,213
SEPARATED FROM SUGAR VALLEY FIELD BY COMMISSION ACTION 4-1-66.									
SUGAR VALLEY, N. (UNION)	MATAGORDA		4-01-66	8900	28.0	7	8,257	3,528	526,766
SEPARATED FROM SUGAR VALLEY FIELD BY COMMISSION ACTION 4-1-66.									
SUGAR VALLEY, S. (FRIO 10850)	MATAGORDA		7-02-70	11002	27.5	1	3,697	13,395	119,512
SUGARLAND	FORT BEND		1928	3900	27.3	79	525,361	307,144	72,715,830
SWEETWATER LAKE (MIOCENE D-5)	GALVESTON		6-20-84	6997	31.6	1	10,452	22,238	91,522
TAMINA (CHASE SAND)	MONTGOMERY		5-03-54	9160	34.5	3	243	5,077	273,566
TRANS. FROM LAKE CR. FIELD.									
TAYLOR BAYOU, S (MARG. 8000, S)	JEFFERSON		9-29-73	8017	39.0	1			24,395
TAYLOR LAKE (7800)	HARRIS		5-26-65	7810	44.0	2	4	16	17,536
TAYLOR LAKE (7950)	HARRIS		5-21-65	7960	40.0	1	102	8,724	193,175
TEN MILE CREEK (5940)	ORANGE		11-20-76	5944	29.2	1	1,769	1,969	76,226
TEXAS CITY DIKE (FRIO 10200)	GALVESTON		6-01-76	10479	38.5	1			18,344
THEUVENINS CREEK (WILCOX 8400)	TYLER		10-08-57	8521	44.6	4	24	5,972	1,764,361
THEUVENINS CREEK (YEGUA 1-A)	TYLER		4-02-69	5630	41.9	5	21	159	951,517
THEUVENINS CREEK (YEGUA 1 -D)	TYLER		1-01-80	5719	45.5	1	12	6,547	38,260
THEUVENINS CREEK (YEGUA 5650)	TYLER		4-26-68	5636	41.5	1	12	175	80,698

RRC DISTRICT 3

FIELD NAME	COUNTY	DISCOVERY DATE	DEPTH (FEET)	GRAV API	PROD WELLS EOY	TOTAL 1987 PRODUCTION CASINGHEAD GAS (MCF)	CRUDE OIL (BBLS)	CUMULATIVE CRUDE OIL PRODUCTION TO 1-1-88 (BBLS)
THEUVENINS CREEK, S. (YEGUA 2-A)	TYLER	1-07-70	5743	43.0	1	2,204	2,386	137,096
THOMASON (6160)	NEWTON	3-29-72	6196	46.1	1	43	1,682	88,076
THOMPSON	FORT BEND	1921	5400	43.0	305	1,927,569	2,781,902	353,400,389
THOMPSON (MIOCENE 5 SEG 6)	FORT BEND	4-21-69	3174	23.3	1			80,523
THOMPSON (MIOCENE 5 SEG 7)	FORT BEND	5-08-67	3035	24.0	2			305,847
THOMPSON (MIOCENE 6A SEG 5)	FORT BEND	6-17-83	3127	25.5	2	9,481	11,924	88,723
THOMPSON (MIOCENE 6 SEG 6)	FORT BEND	7-01-68	3260	23.5	2	36,636	9,933	139,139
THOMPSON (MIOCENE 8 SEG 2)	FORT BEND	7-07-69	3225	23.9	2	14,651	4,124	407,133
THOMPSON (MIOCENE 10 SEG 4)	FORT BEND	5-01-59	3430	43.0	2			785,234
DIV. FROM THOMPSON /3600 SAND/, 5-1-59.								
THOMPSON (MIOCENE 11 SEG 4)	FORT BEND	5-01-59	3688	43.0	6	30,170	51,935	1,830,622
DIV. FROM THOMPSON /3600 SAND/, 5-1-59.								
THOMPSON (MIOCENE 11 SEG 13-A)	FORT BEND	12-01-60	3416	21.4	3	37,203	19,931	646,501
THOMPSON (MIOCENE 12-A LO SEG 4)	FORT BEND	10-16-62	3681	25.3	1			274,188
THOMPSON (MIOCENE 12-A SEG 2)	FORT BEND	8-23-64	3804	24.2	1	3,402	2,351	380,392
THOMPSON (MIOCENE 12-A SEG 4)	FORT BEND	4-27-61	3768	24.8	2	23,430	8,311	69,700
THOMPSON (MIOCENE 12-B SEG 2)	FORT BEND	8-27-64	3848	24.0	1	12,403	1,687	109,684
THOMPSON (MIOCENE 12-B SEG 4)	FORT BEND	10-11-62	3742	25.3	3	40,034	12,451	476,315
THOMPSON (VICKSBURG)	FORT BEND	4-30-53	7596	36.9	5	113,713	22,824	2,032,612
THOMPSON (VICKSBURG SEG 4)	FORT BEND	5-04-61	7551	43.8	2	3,062	2,662	962,368
THOMPSON (3600 SAND)	FORT BEND	1921	3600	44.0	25	98,464	77,926	3,796,660
THOMPSON, NORTH	FORT BEND	4-09-39	7800	36.0	50	60,610	131,248	28,107,775
THOMPSON, SOUTH	FORT BEND	2-24-40	5400	25.0	29	166,295	186,971	37,899,865
THOMPSON, SOUTH (VKSBG. 7684)	FORT BEND	4-14-87	7782	24.9	1	494	2,401	2,401
THOMPSON, S. (4400 SAND)	FORT BEND	8-01-56	4400	23.0	30	188,988	508,025	24,167,315
THOMPSON, SE. (FRIO)	FORT BEND	3-13-56	5052	25.6	3	74,112	203,952	4,252,745
THOMPSON, SOUTHEAST (FRIO, UP.)	FORT BEND	12-01-59	5238	28.0	9	57,247	67,189	4,506,802
DIV. FROM THOMPSON, SE. /FRIO/, 12-1-59.								
THOMPSON, SW. (MIOCENE 12-A)	FORT BEND	2-15-58	3781	24.8	8	19,365	33,372	1,485,232
THOMPSON, SW. (MIOCENE 12-B)	FORT BEND	11-16-56	3790	24.5	5	35,405	83,028	2,588,139
THOMPSON, SW. (MIOCENE 13A-1)	FORT BEND	3-16-84	4182	17.5	2	5,762	12,348	88,990
THOMPSON, SW.(MIOCENE 14)	FORT BEND	8-25-58	4207	26.4	1			120,942
TIBALDO (SCHENCK SD. UPPER)	GALVESTON	4-24-82	10804	36.8	1	6,556	2,716	74,909
TIDEHAVEN (8,700)	MATAGORDA	7-28-60	8700	38.5	1	9	484	39,362
TOM "J" (SWD)	BRAZOS	2-13-80	2200	.1	1			0
TOMBALL	HARRIS	1933	5500	41.0	39	122,986	19,325	74,920,846
TOMBALL (HIRSCH, NW.)	HARRIS	1933	5500	41.0	7	71,891	10,979	1,834,320
SEPARATED FROM TOMBALL FLD. EFF. 5-1-68.								
TOMBALL (LEWIS 5930)	HARRIS	3-17-62	5948	39.2	14	92,113	112,881	3,706,990
TOMBALL (PETRICH)	HARRIS	10-24-62	5578	37.8	2	2,023	2,626	1,311,189
TOMBALL (PETRICH, NE.)	HARRIS	10-23-63	5619	36.5	1			23,001
TOMBALL (PETRICH, NW.)	HARRIS	1933	5500	41.0	17	8,308	1,837	5,406,739
SEPARATED FROM TOMBALL FLD. EFF. 5-1-68.								
TOMBALL (SCHULTZ CENTRAL)	HARRIS	1-21933	5500	41.0	18	58,808	16,261	4,555,765
SEPARATED FROM TOMBALL FLD. EFF. 5-1-68.								
TOMBALL (SCHULTZ SE.)	HARRIS	1-11933	5500	41.0	70	159,992	209,076	18,816,702
TRANS FROM TOMBALL FIELD 11-1-66.								
TOMBALL, W. (ADAMS)	HARRIS	7-10-54	5592	40.0	5	24,851	28,490	3,537,142
TOMBALL, W. (TRESELER)	HARRIS	12-09-54	5548	41.3	10	64,608	18,455	3,053,215
TOTAL ECLIPSE (LO INTREPID FRIO)	GALVESTON M	9-11-84	9536	42.5	5	228,509	43,746	166,537
TOTAL ECLIPSE (UP INTREPID FRIO)	GALVESTON	8-19-84	9536	40.7	5	522,132	40,905	163,448
TRANS-TEX (4400 HILL)	WHARTON	3-31-69	4438	24.4	1	12	5,048	153,730
TRANS-TEX (4544 SAND)	WHARTON	2-18-53	4544	26.2	1	5,456	2,080	22,375
TRINITY BAY	CHAMBERS	2-18-51	8308	36.0	85	85,546	85,828	23,946,611
TRINITY BAY (FRIO 1)	CHAMBERS	2-18-51	7102	36.0	3			251,480
SEPARATED FROM TRINITY BAY /MINOR RES./ 2-1-67								
TRINITY BAY (FRIO 3)	CHAMBERS	11-17-79	7485	41.8	1			3,495
TRINITY BAY (FRIO 5, EAST)	CHAMBERS	2-18-51	7650	36.0	5	6,419	4,351	1,067,593
SEPARATED FROM TRINITY BAY /MINOR RES./ FLD. 9-1-65.								
TRINITY BAY (FRIO 6)	CHAMBERS	9-09-62	7671	34.4	2			603,903
TRINITY BAY (FRIO 6, WEST)	CHAMBERS	9-09-62	7662	34.4	1	4,354	11,299	209,913
TRANS. FROM TRINITY BAY /FRIO 6/ EFF. 2-1-67								
TRINITY BAY (FRIO 9)	CHAMBERS	2-18-51	7850	36.0	15	28,398	71,765	5,739,497
SEPARATED FROM TRINITY BAY /MINOR RES./ 9-1-65.								
TRINITY BAY (FRIO 14-B)	CHAMBERS	2-01-67	8292	36.0	3			44,231
SEPARATED FROM TRINITY BAY /MINOR RES./ 2-1-67								
TRINITY BAY (FRIO 14-C)	CHAMBERS	2-18-51	8305	36.0	3	20,246	8,932	240,779
SEPARATED FROM TRINITY BAY /MINOR RES./ 2-1-67								
TRINITY BAY (FRIO 15-B)	CHAMBERS	6-05-70	8382	35.5	2	5	5	15,031
TRINITY BAY (FRIO 16, NE.)	CHAMBERS	2-12-68	8496	37.0	1			139,729
TRINITY BAY, EAST (FRIO 15)	CHAMBERS	4-01-86	8492	40.4	2	23,715	69,280	133,696
TRINITY BAY, WEST (FRIO 7)	CHAMBERS	3-01-83	7750	34.6	11	23,727	58,653	712,831
TRINITY BAY, WEST (FRIO 14-A)	CHAMBERS	8-22-78	8112	47.3	1			9,056
TRINITY BAY, WEST (FRIO #15-C)	CHAMBERS	1-24-75	8178	37.9	1			75,260
TRINITY RIVER DELTA (F-13)	CHAMBERS	4-12-85	8596	44.0	2	81,066	24,727	40,203
TRINITY RIVER DELTA (F-14)	CHAMBERS	10-11-80	8354	38.3	1	2,026	7,953	186,093
TRIUNE (FRIO F-1)	CHAMBERS	11-24-81	7716	40.9	2	41,833	37,642	281,461
TSUNAMI (JACKSON 3190)	POLK	11-03-87	3207	23.0	1	565	4,093	4,093
TUNIS, EAST (AUSTIN CHALK)	BURLESON	3-22-79	8485	38.1	2	11,125	4,921	171,983
TURKEY CREEK (WILCOX)	LEE	7-25-86	3534	26.0	1	7	449	1,597
TURTLE BAY	CHAMBERS	2-01935	6624	30.0	10	10,921	13,640	12,241,058
TURTLE BAY (F-1A, FB-1)	CHAMBERS	2-10-83	6644	32.0	1	7,213	2,280	33,935
TURTLE BAY (F-2)	CHAMBERS	1-26-85	6838	30.4	1	1,391	261	5,522
TURTLE BAY (LOTZ FB-1)	CHAMBERS	6-21-84	6469	30.3	1	10,317	1,196	7,887
TUSH-HOG (PHILLIPS 8700)	BRAZORIA	10-14-87	8690	43.9	1	1	30	30
TWIN BASIN	WHARTON	10-01-51	7081	45.3	3	26,609	5,655	157,677
TYRRELL-COMBEST (FRIO 6050)	JEFFERSON	12-31-69	6056	31.0	2	2	67	235,465
UMBRELLA POINT (F- 1A)	CHAMBERS	11-13-57	7695	40.8	3	23,085	7,219	2,087,505
UMBRELLA POINT (F- 5 SAND)	CHAMBERS	6-12-57	8282	39.6	12	189,135	145,997	9,050,682
UMBRELLA POINT (F- 8)	CHAMBERS	10-16-59	8502	40.6	1			542,076
UMBRELLA POINT (F-10)	CHAMBERS	9-18-60	8664	40.1	1			418,281
UMBRELLA POINT (F-11A)	CHAMBERS	2-22-66	8594	34.7	1	7,747	304	31,326
UMBRELLA POINT (F-12 FB 8)	CHAMBERS	8-22-61	8810	34.9	1	40,051	16,421	219,816
UMBRELLA POINT (F-14)	CHAMBERS	10-01-72	8814	38.0	1			168,952
UMBRELLA POINT (F-15)	CHAMBERS	7-25-58	9070	35.0	3	46,941	15,859	1,475,253
VICTOR BLANCO W. (8490)	HARRIS	10-31-86	8496	43.9	1	33,719	1,562	2,018
VIDOR, NORTH (NODOSARIA NW FB)	ORANGE	10-01-62	7236	39.0	1			216,324
VILLAGE MILLS	HARDIN	4-01-45	5804	37.1	2			1,004,006

RAILROAD COMMISSION OF TEXAS
OIL AND GAS DIVISION
CRUDE OIL AND CASINGHEAD GAS PRODUCTION BY FIELD, FOR 1987

RRC DISTRICT 3

FIELD NAME	COUNTY		DISCOVERY DATE	DEPTH (FEET)	GRAV API	PROD WELLS EOY	TOTAL 1987 PRODUCTION CASINGHEAD GAS (MCF)	CRUDE OIL (BBLS)	CUMULATIVE CRUDE OIL PRODUCTION TO 1-1-88 (BBLS)
VILLAGE MILLS (WILCOX 2 SAND)	HARDIN		2-02-79	9053	51.0	2	408	589	44,422
VILLAGE MILLS, EAST (O)	HARDIN		6-07-49	7500	41.0	18	13,666	16,104	3,407,794
SEPARATED FROM VILLAGE MILLS, E. 1-1-64. FLD. NAME CHGD. FROM VILLAGE MILLS, E. /O & T-1/ 6-1-66.									
VILLAGE MILLS, EAST (P)	HARDIN		6-07-49	6015	41.2	9	6,712	7,604	335,886
SEPARATED FROM VILLAGE MILLS, EAST FLD. 6/1/75									
VILLAGE MILLS, EAST (R)	HARDIN		6-07-49	6187	41.2	14	4,268	3,513	217,519
SEPARATED FROM VILLAGE MILLS, EAST FLD. 6/1/75									
VILLAGE MILLS, EAST (S)	HARDIN		6-07-49	6294	41.2	18	20,325	13,007	423,699
SEPARATED FROM VILLAGE MILLS, EAST FLD. 6/1/75									
VILLAGE MILLS, EAST (T)	HARDIN		6-07-49	6334	41.2	5	5,495	7,305	258,228
SEPARATED FROM VILLAGE MILLS, EAST FLD. 6/1/75									
VILLAGE MILLS, EAST (T-1)	HARDIN		6-07-49	6442	41.2	1	3,331	2,255	32,343
SEPARATED FROM VILLAGE MILLS, EAST FLD. 6/1/75									
VILLAGE MILLS, EAST (V-1)	HARDIN		6-07-49	6463	41.0	7	7,028	10,722	1,679,671
SEPARATED FROM VILLAGE MILLS, EAST (V-Y) 6-1-75									
VILLAGE MILLS, EAST (W-1)	HARDIN		6-07-49	6550	41.0	6	4,876	7,272	441,130
SEPARATED FROM VILLAGE MILLS, EAST (V-Y) 6-1-75									
VILLAGE MILLS, EAST (X-1)	HARDIN		6-07-49	6676	41.2	5	2,739	3,471	35,471
SEPARATED FROM VILLAGE MILLS, EAST FLD. 6/1/75									
VILLAGE MILLS, EAST (Y)	HARDIN		6-07-49	6707	41.0	4	3,895	8,407	355,648
SEPARATED FROM VILLAGE MILLS, EAST (V-Y) 6-1-75									
VILLAGE MILLS, EAST (Z-1)	HARDIN		6-07-49	7063	41.0	7	11,668	34,799	684,029
SEPARATED FROM VILLAGE MILLS, EAST (Z) 6-1-75									
VILLAGE MILLS, EAST (Z-2)	HARDIN		6-07-49	7150	41.0	4	5,801	17,133	286,917
SEPARATED FROM VILLAGE MILLS, EAST (Z) 6-1-75									
VILLAGE MILLS, N (YEGUA #2)	HARDIN		11-26-82	5971	40.0	1	1,825	9,271	54,614
VOTAW (WILCOX UPPER)	HARDIN	M	10-09-58	8394	37.0	4	12	360	611,440
VOTAW (WILCOX 8400)	HARDIN	M	3-29-58	8417	38.5	4	12	3,311	682,813
WADSWORTH	MATAGORDA		7-13-52	9073	31.9	1	11	462	19,206
WADSWORTH (A-2)	MATAGORDA		3-08-74	8616	39.2	2	13,263	8,861	227,849
WADSWORTH (A-2, SE. SEQ.)	MATAGORDA		4-30-86	8596	44.7	1	27,248	16,710	32,035
WADSWORTH (A-2,SO. SEQ)	MATAGORDA		3-21-82	8538	42.3	1	4,242	7,867	127,204
WADSWORTH (CH-1)	MATAGORDA		7-16-66	8921	40.2	3	15,683	6,725	901,108
WADSWORTH (SAVAGE)	MATAGORDA		5-09-83	8575	48.0	1			12,750
WADSWORTH (8600)	MATAGORDA		1-25-78	8654	32.2	3	17,212	14,871	164,512
WADSWORTH (8600 SE SEG.)	MATAGORDA		6-10-87	8796	40.0	1	9,280	13,353	13,353
WADSWORTH (9000)	MATAGORDA		5-10-81	9008	30.8	3	3,535	15,800	170,149
WADSWORTH (11380)	MATAGORDA		8-01-81	10939	44.0	1	36	1,271	11,832
WALLA-BOYT (STRUMA 1ST SAND)	CHAMBERS		9-12-56	8277	35.5	3	3,870	3,036	831,583
WARREN (7480)	TYLER		8-01-79	7486	41.8	3	49,891	35,922	220,955
WAVERLY (3300)	WALKER		3-10-80	3370	41.0	1	8	402	8,978
WEBSTER	HARRIS	M	1-11936	6098	30.0	274	40,416,943	5,443,586	562,347,394
WEBSTER (FRIO 6200)	HARRIS		7-25-83	6244	31.3	1	23,126	2,306	67,238
WEBSTER (MARGINULINA)	HARRIS		5-21941	6040	28.3	8			522,765
SEPARATED FROM WEBSTER FIELD 1-1-69.									
WEST COLUMBIA	BRAZORIA		10-11917	4000	30.0	125	45,417	117,500	113,100,612
WEST COLUMBIA NEW	BRAZORIA		9-01937	9206	28.0	145	82,190	223,315	51,360,931
WHARCO-SCHILLING, SE. (YEGUA)	WHARTON		7-18-86	6448	41.9	1	6,459		0
WHARTON, S. (FELDER)	WHARTON		12-07-61	6350	28.0	1			781,730
WHARTON, S. (FRIO 6300)	WHARTON		1-25-64	6317	29.6	3	23	4,757	253,471
WHARTON, S. (FRIO 6508)	WHARTON		8-17-84	6512	40.0	1			317
WHARTON, WEST (4380)	WHARTON		12-22-77	4387	28.0	1	2,098	1,880	19,645
WHITEHALL, (WILCOX)	GRIMES		12-01-79	9364	44.8	2	149,005	13,329	98,987
WHITES BAYOU (F-12)	CHAMBERS		4-29-85	7816	38.7	1			9,812
WHITES BAYOU (F-12, N.)	CHAMBERS		12-01-73	7817	40.8	1			17,269
WHITES BAYOU (F-15)	CHAMBERS		2-23-73	8058	41.8	5	12	9,156	371,317
WHITES BAYOU (F-15B)	CHAMBERS		3-25-84	8166	38.0	1			3,931
WHITES BAYOU (F-16)	CHAMBERS		2-03-73	8273	45.2	6	53,092	43,102	1,224,439
WHITES BAYOU (MARG. I)	CHAMBERS		9-12-73	6575	33.0	3	12,382	5,980	136,114
WILCOX C (CARIZZO)	FAYETTE		6-01-83	1285	22.5	4	48	7,364	38,447
WILCOX D (CARIZZO)	FAYETTE		5-07-86	1312	21.0	2	20	3,275	4,292
WILCOX E (CARIZZO)	FAYETTE		3-10-86	1324	20.0	1	2	15	15
WILLARD (NAVARRO)	BURLESON		7-09-77	3293	42.5	98	310,463	106,682	1,829,923
WILLARD, SE (NAVARRO B)	BURLESON		9-01-80	4080	42.0	5	30	1,843	27,656
WILLIS, WEST (3800 FRIO)	MONTGOMERY		3-02-84	3808	44.0	2			28,703
WILLOW SLOUGH	CHAMBERS		1944	8925	38.0	3			1,115,334
WILLOW SLOUGH (F8-B, C-1)	CHAMBERS		2-01-65	9152	32.7	4	27,541	3,959	645,609
FORMERLY WILLOW SLOUGH /BLK -B- RES. C-1/ CHGD. BY COMM. ACTION 2-1-65. FLD. NAME CHGD. 4-1-65 FOR PROD. PURPOSES ONLY									
WILLOW SLOUGH (F8-B, SB2)	CHAMBERS		11-01-63	8700	33.0	1			75,817
DIVIDED FROM WILLOW SLOUGH /BLOCK -B-/, EFF. 11-1-63.									
WILLOW SLOUGH (FRIO 2)	CHAMBERS		7-15-80	8985	47.5	3	6,557	20,135	362,960
WILLOW SLOUGH, N. (F-1)	CHAMBERS		8-02-66	8227	35.4	2	1,028	2,341	103,817
WILLOW SLOUGH, N. (F-1 SD. F8 W)	CHAMBERS		8-23-58	8244	36.9	1			296,033
WILLOW SLOUGH, NORTH (F-2 SAND)	CHAMBERS		3-31-58	8274	34.6	1			365,765
WILLOW SLOUGH, NORTH (F-4 8400)	CHAMBERS		4-09-63	8417	34.7	3	12	180	13,394
WILSON CREEK	MATAGORDA		7-11937	9925	52.0	1			122,961
WINNIE, NORTH	CHAMBERS		4-24-44	8925	38.0	3			1,223,782
WINNIE, N. (ENGLIN 8000 SD)	CHAMBERS		6-29-58	8088	37.1	2			404,834
WINNIE, N. (F8-A, ENGLIN SD.)	CHAMBERS		6-22-58	8202	38.1	2	8,150	7,155	945,380
TRANS. FROM WINNIE, N. FLD., EFF. 8-1-59.									
WINNIE, N. (F8-A, INTMD. SD.)	CHAMBERS		11-24-58	8484	39.1	1			259,422
WINNIE, N. (F8-A, SULVN. SD.)	CHAMBERS		11-07-58	8786	34.5	2	10,664	8,839	2,505,796
WINNIE, N. (F8-B, CRAWFORD)	CHAMBERS		3-28-67	8224	37.0	1	243	740	767,736
WINNIE, N. (FRIO B, STRINGER)	CHAMBERS		6-25-67	8401	34.0	1			80,853
WINNIE, N. (MIOCENE 5900)	CHAMBERS		12-30-86	5895	28.9	1	8,405	7,982	8,297
WINNIE, N. (MIOCENE 6320)	CHAMBERS		7-17-58	6321	33.5	2	1,771	3,707	416,369
WINNIE, N. (SULLIVAN)	CHAMBERS		2-17-58	8445	36.4	3	21,520	17,224	3,793,109
WINNIE, S.E. (DOUGHTIE SD.)	JEFFERSON		10-24-87	8914	35.2	1	28,446	4,189	4,189
WINNIE, S.E. (HUTCHESON)	JEFFERSON		11-14-86	9218	35.5	1	53,520	60,887	69,842
WINNIE, S.E. (MARG.)	JEFFERSON		9-06-87	8543	30.5	1	2,445	4,220	4,220
WITHERS, NORTH	WHARTON		1936	5295	28.0	49	103,986	148,910	50,097,650
WITHERS, NORTH (-A- SAND)	WHARTON		1-01-80	5205	28.0	22	33,747	35,184	319,983
WITHERS, NORTH (AX SAND)	WHARTON		12-01-87	5279	38.0	4			0
WITHERS, NORTH (-C- SAND)	WHARTON		12-01-59	9200	28.0	15	11,956	20,637	4,098,936
DIV. FROM WITHERS, N. 12-1-59.									
WITHERS, NORTH (D-1, SEG. W)	WHARTON		7-17-72	5353	26.1	1			261,516

RAILROAD COMMISSION OF TEXAS
OIL AND GAS DIVISION
CRUDE OIL AND CASINGHEAD GAS PRODUCTION BY FIELD, FOR 1987

RRC DISTRICT 3

FIELD NAME	COUNTY	DISCOVERY DATE	DEPTH (FEET)	GRAV API	PROD WELLS EOY	TOTAL 1987 PRODUCTION CASINGHEAD GAS (MCF)	CRUDE OIL (BBLS)	CUMULATIVE CRUDE OIL PRODUCTION TO 1-1-88 (BBLS)
WOODVILLE (AUSTIN CHALK)	TYLER	12-30-78	13313	43.5	2	2,292	2,005	41,945
WOODVILLE (WOODBINE)	TYLER	4-26-85	13850	49.5	1	12	4,182	9,780
WYLIE (YEGUA)	COLORADO	8-03-81	6326	41.8	4	16,909	23,042	221,598
YONAJOSA, E. (Y-1)	HARDIN	8-02-66	8026	39.3	9	5,862	15,523	1,611,698
DISTRICT TOTAL	1840					231,256,908	71,816,128	6,741,116,832

RAILROAD COMMISSION OF TEXAS
OIL AND GAS DIVISION
CRUDE OIL AND CASINGHEAD GAS PRODUCTION BY FIELD, FOR 1987

RRC DISTRICT 4

FIELD NAME	COUNTY		DISCOVERY DATE	DEPTH (FEET)	GRAV API	PROD WELLS EOY	TOTAL 1987 PRODUCTION CASINGHEAD GAS (MCF)	CRUDE OIL (BBLS)	CUMULATIVE CRUDE OIL PRODUCTION TO 1-1-88 (BBLS)
A. & H. (HOCKLEY)	DUVAL		1-22-59	4142	44.0	2	58	744	254,791
A. & H. (HOCKLEY -A-4-)	DUVAL		5-07-62	4101	42.0	4	30,397	5,569	339,862
A. & H. (HOCKLEY -B-)	DUVAL		5-15-59	4235	41.6	1			195,916
A. & H. (HOCKLEY -E-)	DUVAL		4-26-62	4288	44.0	2			272,211
A. & H., WEST (HOCKLEY)	DUVAL		7-14-61	4155	45.0	1			51,163
A. & H., WEST (HOCKLEY B)	DUVAL		5-16-61	4188	45.0	2	42	420	108,174
TRANS. FROM A. & H. /HOCKLEY/,EFF. 8-1-61.									
A S O G (FRIO -E-1- SEG B)	DUVAL		12-23-60	5107	44.0	1			14,229
A S O G (KIBBE)	JIM WELLS	M	5-18-85	5174	48.0	2	23	1,942	6,683
A S O G (4800)	DUVAL		1-02-92	4830	32.0	1			0
ADAMI	WEBB		4-12-39	1000	20.8	24	2	5	1,348,201
ADAMI, WEST (CARRIZO)	WEBB		10-21-80	5125	44.0	4	12	15	4,418
AGUA DULCE	NUECES		4-03-28	4836	50.9	41	225,265	23,358	44,401,518
AGUA DULCE (AUSTIN,UP. NW. SEG)	NUECES		5-26-76	6745	37.6	1	10,422	189	18,003
AQUA DULCE (BERTRAM, NW.)	NUECES		7-28-68	6256	42.7	1			81,940
AGUA DULCE (DABNEY)	NUECES		6-01-79	7204	36.4	3	12	294	20,797
AGUA DULCE (E 3)	NUECES		9-01-77	5900	40.8	3	9,076	2,882	64,381
AGUA DULCE (ELLIFF)	NUECES		5-12-75	6776	41.2	1			3,105
AGUA DULCE (F-39)	NUECES		12-09-64	6818	44.0	1			14,174
AGUA DULCE (FRIO 6860)	NUECES		2-14-72	6862	40.2	2	3	298	339,695
AGUA DULCE (GERHARDT)	NUECES		8-08-77	8271	46.7	1			19,886
AGUA DULCE (LOCKHART)	NUECES		6-20-85	6806	43.0	1	380	445	8,368
AGUA DULCE (MCKINNEY 6900)	NUECES		10-31-65	6911	40.0	1	880	622	32,437
AGUA DULCE (NUBBIN)	NUECES		6-29-82	6739	40.7	1			19,365
AGUA DULCE (PFLUGER, LO.)	NUECES		4-12-76	7111	41.3	2	1,478	3,367	84,156
AGUA DULCE (PFLUGER, LO. FB-P)	NUECES		12-09-67	6908	42.0	1	1,328	1,425	65,200
AGUA DULCE (PYLE -A- SD.)	NUECES		6-28-65	6716	40.0	1			86,805
AGUA DULCE (PYLE 5800)	NUECES		9-08-86	5806	43.0	1	1,800	2,823	4,835
AGUA DULCE (RIVERS)	NUECES		2-18-80	5572	40.0	1	6	105	3,670
AGUA DULCE (SELLERS, MID.)	NUECES		3-10-70	6428	39.7	1			42,509
AGUA DULCE (SELLERS, UP.)	NUECES		2-18-73	6516	38.9	1			2,668
AGUA DULCE (SPONBERG)	NUECES		10-01-50	6850	50.9	4	7,343	3,105	1,276,417
TRANS. FROM AGUA DULCE FIELD 10-1-50.									
AGUA DULCE (SPONBERG -A-)	NUECES		1-31-62	7004	40.0	2	24	4,502	516,154
AGUA DULCE (SPONBERG -B-)	NUECES		9-03-66	7080	39.8	1	9,495	1,910	724,531
AGUA DULCE (SPONBERG -C-)	NUECES		8-18-67	7035	41.8	1	4,142	2,115	281,236
AGUA DULCE (SPONBERG -D-)	NUECES		6-16-68	6960	40.9	1	2,337	93	55,127
AGUA DULCE (WRIGHT -B-)	NUECES		1-08-67	5109	36.8	2	4,732	1,877	363,671
AGUA DULCE (YEHUDE, EAST)	NUECES		1-01-81	6949	40.7	2			47,390
AGUA DULCE (5000 N.)	NUECES		5-01-67	5072	40.7	1			47,887
AGUA DULCE (5600)	NUECES		11-18-64	5709	35.0	18	94,059	13,768	271,825
AGUA DULCE (6200)	NUECES		4-03-64	6200	34.5	2	6,596	830	73,633
AGUA DULCE (6240)	NUECES		9-02-81	6257	43.3	2	42,096	7,527	79,171
AGUA DULCE (6350 SD.)	NUECES		5-30-56	6377	42.6	2	5,567	14,721	105,602
AGUA DULCE (6440 MCNAIR)	NUECES		11-28-67	6458	42.1	1	616	1,849	77,651
AGUA DULCE (6500)	NUECES		10-14-77	6472	44.5	1	676	829	8,325
AGUA DULCE (6750)	NUECES		10-11-64	6766	41.4	1	8	990	219,438
AGUA DULCE (6900 SALGE SAND)	NUECES		9-24-85	6902	44.0	1			300
AGUA DULCE (6950)	NUECES		2-24-64	6982	37.8	1	4,650	395	46,654
AGUA DULCE (7020)	NUECES		5-17-70	7026	39.6	1	14,382	1,084	51,267
AGUA DULCE (7050)	NUECES		3-15-63	7063	37.5	1	25,566	2,081	143,311
AGUA DULCE (7150 SAND)	NUECES		10-17-56	7150	35.4	7	12,949	2,903	827,228
AGUA DULCE (7250 SD.)	NUECES		1-12-60	7263	36.0	4	12,139	1,121	471,827
AGUA DULCE (7850)	NUECES		6-15-79	7856	36.8	12	85,103	13,539	408,640
AGUA DULCE, NORTH (6600)	NUECES		6-10-67	6604	47.6	1			55,860
AGUA DULCE, NORTH (6610)	NUECES		10-18-80	6614	44.0	2	1	61	92,792
AGUA PRIETA	DUVAL		4-03-41	4964	46.0	3	1	1	1,040,638
AGUILARES (ZONE 3)	WEBB		8-04-72	6360	49.5	1	1	109	8,271
AGUILARES (ZONE 3-A)	WEBB		9-15-54	6460	34.9	1			106,743
AGUILARES (ZONE 4-A)	WEBB		10-08-71	6764	35.8	2			151,442
AGUILARES (ZONE 5-A)	WEBB		5-18-54	6723	36.3	1			443,316
ALAZAN (ALL ZONES)	KLEBERG		8-01-67		48.0	33	135,249	186,015	5,100,414
ALL ALAZAN FLDS. CONSOLIDATED 8-1-67									
ALAZAN, NORTH (ALL ZONES)	KLEBERG		8-01-67		47.0	126	722,229	131,806	24,775,548
ALL ALAZAN, NORTH FLDS. CONSOLIDATED 8-1-67									
ALFRED (4170)	JIM WELLS	M	10-11-87	4180	43.0	1	3	822	822
ALFRED, WEST (3170)	JIM WELLS		3-03-77	3164	39.0	5	48	7,845	162,795
ALFRED, WEST (4060)	JIM WELLS		5-01-80	4062	48.0	1	12	1,158	13,304
ALICE	JIM WELLS		4-17-38	4800	30.9	3	12	859	5,419,382
ALICE (SCHUETTE SD.)	JIM WELLS		4-25-57	5161	46.0	1	8,504	928	40,565
ALICE (4800)	JIM WELLS		4-24-76	4841	45.7	1	12	2,244	21,785
ALICE, NORTH (5150)	JIM WELLS		10-21-84	5209	40.0	1	3,218	4,290	14,030
ALICE, S. (FRIO 4560)	JIM WELLS		8-30-62	4564	43.0	1			39,962
TRANS. FROM ALICE FLD., EFF. 1-23-63.									
ALICE, SOUTH (4400)	JIM WELLS		2-19-82	4439	37.0	1	350	51	4,261
ALLEN (2800)	JIM HOGG		11-08-84	2806	34.5	1	6	288	288
ALMOND (5300)	JIM WELLS		3-01-78	5300	44.0	1	36	734	8,108
ALTA MESA (E-2)	BROOKS		2-21-85	1726	20.0	1	11	405	1,503
ALTA MESA (GARCIA SAND)	BROOKS		8-10-36	2485	24.5	33	712	11,248	9,356,979
ALTA MESA (K-6)	BROOKS		3-01-79	4196	46.0	1	1,074	1,393	19,329
ALTA MESA (K-8)	BROOKS		4-19-74	4264	44.1	1	580	529	22,488
ALTA MESA (L-12)	BROOKS		5-10-63	4776	45.5	1			94,310
ALTA MESA (4950 SAND)	BROOKS		3-04-47	4952	46.1	1	976	872	437,975
ALTA MESA (5200 SD.)	BROOKS		5-23-47	5204	45.1	1	211	370	38,113
ALTA MESA, EAST	BROOKS		4-15-47	3840	42.8	5	14	5,176	679,252
ALTA MESA, N. (4100)	BROOKS		7-14-80	4095	39.6	1	5,325	270	11,535
ALTA MESA, NORTHEAST (3850 SD.)	BROOKS		7-25-60	3857	47.2	1	12	2,764	422,288
TRANS. FROM ALTA MESA, EAST, EFF. 9-19-60.									
ALTA VERDE (900 SAND)	BROOKS		3-31-52	900	20.0	1	11	827	3,545
ALTA VERDE (2100 SD.)	BROOKS		1951	3900	28.0	2	12	1,948	3,292
ALTA VERDE (2500)	BROOKS		1-23-87	2527	28.0	1	12	1,318	1,318
ALVAREZ (HOCKLEY NO. 3 SAND)	STARR		9-09-52	716	22.7	10	36	893	299,268
BRANHAM /HOCKLEY/ TRANS. INTO THIS FLD., EFF. 9-1-62.									
ALWORTH (COLE SAND)	JIM HOGG		9-14-65	1040	18.0	6	461	3,111	75,718
ANGELITA NEW (FRIO)	SAN PATRICIO		2-02-79	6344	35.0	1	5,187	510	23,742
ANGELITA NEW (SINTON)	SAN PATRICIO		12-03-65	5460	30.8	1	1,833	184	55,707
ANN MAG (7600 FRIO)	BROOKS		2-24-64	7682	43.4	1	31,731	4,496	8,065
ANN MAG (7700 FRIO)	BROOKS		1-03-64	7720	41.6	1			1,993

CRUDE OIL AND CASINGHEAD GAS PRODUCTION BY FIELD, FOR 1987

RRC DISTRICT 4

FIELD NAME	COUNTY		DISCOVERY DATE	DEPTH (FEET)	GRAV API	PROD WELLS EOY	TOTAL 1987 PRODUCTION CASINGHEAD GAS (MCF)	CRUDE OIL (BBLS)	CUMULATIVE CRUDE OIL PRODUCTION TO 1-1-88 (BBLS)
ANN MAG (7800)	BROOKS		10-16-85	7807	39.8	1	2,889	2,015	3,014
ANN MAG (8200)	BROOKS		11-10-87	8230	37.0	1	7,892	666	666
ANN MAG (12000 VICKSBURG)	BROOKS		1-10-75	12060	54.2	2	6,680	1,695	58,711
AQUA POZO (OLMOS)	WEBB		1-11-80	4633	40.2	1			5,508
ARANSAS PASS	ARANSAS	M	7-17-36	7100	49.3	20	204	18,478	20,250,423
ARANSAS PASS (6800)	ARANSAS		7-17-36	6800	42.4	7			243,373
TRANS. FROM ARANSAS PASS FLD. EFF. 9-1-63.									
ARANSAS PASS, E. (8-5 SAND)	ARANSAS		1-18-55	7310	41.0	1	12	10,333	222,006
ARANSAS PASS, EAST (7930)	ARANSAS		1-09-80	7935	44.8	1			1,885
ARANSAS PASS, NORTH (D-1 SAND)	ARANSAS		11-07-56	7622	39.1	1	12	2,297	58,548
ARMSTRONG	JIM HOGG		9-26-43	3247	37.0	11	3,508	3,939	3,962,372
ARMSTRONG, NW (O'HERN)	JIM HOGG		10-15-79	3649	37.0	1	1,986	2,954	25,886
ARNOLD-DAVID (CHAPMAN)	NUECES		8-09-60	6090	41.6	21	16,419	11,295	10,518,822
ARNOLD-DAVID (H-46)	NUECES		2-24-81	7498	38.8	1			6,610
ARNOLD-DAVID (H-49)	NUECES		10-03-80	7494	51.1	1	1,882	1,111	60,799
ARNOLD-DAVID (5600)	NUECES		2-17-61	5665	48.2	4	1,564	4,312	899,947
ARNOLD-DAVID (6700)	NUECES		4-08-61	6701	55.9	1			176,366
ARNOLD-DAVID (7200)	NUECES		11-22-71	7203	44.2	1			29,304
ARNOLD-DAVID (7240)	NUECES		7-18-81	7246	40.5	1			36,343
ARNOLD-MULLE (MIRANDO, UP)	DUVAL		10-22-70	1862	24.1	3	22	1,318	87,053
ARROWHEAD	HIDALGO	M	7-13-48	5946	48.2	2	1,473	1,106	700,534
ARROYO GRANDE (QUEEN CITY)	STARR		6-19-76	4155	38.0	1	1,756	609	10,586
ARROYO LOS OLMOS (GUERRA SAND)	STARR		2-07-87	5530	38.0	1	13,507	1,503	1,503
ARROYO LOS OLMOS (VICKSBURG)	STARR		10-31-87	1640	25.0	1	8,013	2,406	2,406
ATLEE	DUVAL		5-21-50	5000	47.7	1			411,320
AVIATORS	WEBB		5-28-22	1525	21.0	108	190	42,262	10,284,936
AVIATORS, N. COMB. WITH AVIATORS, EFF. 6-1-49.									
BAILEY (5340)	NUECES	M	7-25-73	6486	30.6	1			5,818
BAILEY (5400 SOUTH)	NUECES		9-10-79	5485	38.4	1	364	20	12,983
BAILEY (5480)	NUECES		10-14-76	5479	40.0	1	3,411	1,567	70,165
BAILEY (5990)	NUECES	M	8-06-84	5996	43.0	1	5,498	111	3,521
BAILEY (6200)	NUECES		9-01-66	6159	39.0	1	11,644	548	548
BALDWIN	NUECES	M	7-09-35	3875	25.9	7	12	6,637	6,125,469
BALDWIN (BALDWIN, LOWER)	NUECES		4-08-58	3889	26.0	2	24	2,067	67,612
TRANS. FROM BALDWIN (3800) 6-1-58									
BALDWIN (OAKVILLE D)	NUECES		8-18-84	3213	41.3	2	483	163	7,064
BALDWIN (3800)	NUECES		10-10-57	3833	26.0	1	12	2,433	134,285
BALDWIN (4485)	NUECES		6-11-83	4488	23.4	1	12	3,627	21,457
BALDWIN (6610)	NUECES		2-16-78	6612	31.1	2	3,061	503	12,225
BALDWIN (6710 FRIO)	NUECES		12-02-74	6711	42.4	1	4,763	3,078	222,174
BALDWIN (7150)	NUECES		10-11-56	7177	41.5	1			221,194
BALDWIN (7400)	NUECES		3-10-57	7419	39.1	2			136,227
BALDWIN (7800)	NUECES		7-10-57	7820	36.0	1			251,214
BALDWIN, NW. (6500)	NUECES		8-20-68	6557	45.5	1	12	10,885	218,453
BALDWIN S. (SANDERS)	NUECES		11-26-79	4065	22.6	2	12	9,711	140,980
BALDWIN W. (3800)	NUECES		5-12-81	3846	26.9	1	12	2,592	27,843
BEDWELL (1300 SAND)	ZAPATA	M	12-08-49	1322	24.0	2			3,127
BEE TWO (4330)	JIM HOGG		7-18-86	4334	47.0	1	18,387	19,791	26,802
BEN BOLT	JIM WELLS		5-24-39	4900	42.5	1			9,265,092
BEN BOLT, W. (4350)	JIM WELLS		7-28-63	4356	43.3	2	19	7,007	176,065
BEN BOLT, W. (4420)	JIM WELLS		7-23-63	4420	47.0	3	22	1,338	21,424
BEN SANTOS (COLE, MIDDLE)	DUVAL		3-15-83	3726	20.0	1			352
BEN SANTOS (3600)	DUVAL		6-14-83	3632	38.0	1			332
BENAVIDES	DUVAL		4-18-37	4700	42.9	16			22,960,743
BENAVIDES (TEDLIE, FB-E)	DUVAL		3-17-72	4699	46.5	2	504	1,689	93,989
BENAVIDES (YEGUA 4600)	DUVAL		3-18-84	4684	40.0	2	12	4,957	16,738
BENAVIDES (4530)	DUVAL		1-01-78	4528	46.5	2	5	16	30,049
BENAVIDES, NE. (WOODLEY SAND)	DUVAL		7-21-41	4812	44.2	2			414,130
BENTONVILLE (CLEGG LO)	JIM WELLS		7-16-64	5778	41.0	2			95,806
BENTONVILLE (CLEGG LO SEG NE)	JIM WELLS		2-15-67	5802	41.2	1	111	224	82,237
BENTONVILLE (KING 2)	JIM WELLS		8-13-64	5500	34.0	1	161	2,017	104,405
BENTONVILLE (5100)	JIM WELLS		3-20-65	5183	38.5	1	37	1,938	91,210
BENTONVILLE (5550 SAND)	JIM WELLS		7-18-60	5521	32.0	1	20	1,381	85,292
BENTONVILLE (6100)	JIM WELLS		9-28-84	6104	46.7	1	5,939	1,255	2,142
BENTONVILLE, S. (FRIO SAND)	JIM WELLS		5-25-53	5600	38.5	1	12	818	140,555
BENTONVILLE, S. (LUBY)	JIM WELLS		9-17-62	5816	43.4	1	5	32	11,907
BERNSEN (ALICE 5000)	JIM WELLS		8-11-74	5007	45.0	3	6,713	14,521	392,207
BERNSEN (FRIO 4880)	JIM WELLS		8-23-80	4891	35.3	1	1,200	4	11,524
BETTIS(HAMMACK SAND)	SAN PATRICIO		4-17-84	4123	41.7	2	13	3,133	8,371
BIEL (1000 SAND)	WEBB		10-15-56	1001	22.3	18	36	13,180	1,288,765
BIG CAESAR (PFLEUGER, UPPER)	KLEBERG	M	11-06-63	7315	46.8	7	2,454	27,084	7,963,574
CON. 4-1-65 BIG CAESAR, E /PFL, UP./ & 5-1-67 CONS OF BIG CAESAR, SE. /PFLEUGER, UP, SEG. B,PFL, UP, SEG. C, PFL, UP./ & CHEM									
BIG CAESAR (PFLEUGER, 3RD)	KLEBERG	M	2-02-64	7206	43.0	1			185,637
BIG CAESAR,E.(FB-B-PFLUEGER,UP.)	NUECES		9-02-64	7268	45.0	1	8	467	407,955
BIG CAESAR, N. (PFLEUGER, UP.)	KLEBERG	M	10-04-65	7203	42.0	1			20,391
TRANS FROM BIG CAESAR /PFLEUGER, UPPER/ FLD. 3-1-66									
BIG CAESAR,S.(AUSTIN,UPPER)	KLEBERG		12-05-83	7500	42.0	1	4	1	30,034
BIG CAESAR, S. (BASAL PFLUGER)	KLEBERG		7-28-86	7528	41.8	1	4	523	2,563
BIG CAESAR, S. (PFLEUGER, LO.)	KLEBERG		7-07-67	7562	40.2	4	10,773	5,534	2,529,867
BIG CAESAR, S. (PFLEUGER, UP.)	KLEBERG		3-10-67	7593	40.2	1			1,422,463
BIG CAESAR, S. (PFLEUGER, UP. A)	KLEBERG		1-26-80	7570	42.0	2			53,933
BIG CAESAR, SE. (PFLEUGER, UP.)	KLEBERG	M	9-11-65	7509	41.5	2			564,314
BIG CAESAR, SE. (SEG C PFL. LO)	KLEBERG	M	9-13-66	7465	40.8	2			701,665
BIG CAESAR, WEST (H-37)	KLEBERG	M	2-21-84	6940	43.8	1	6,436	19,415	83,971
BIG CEASAR, WEST (UPPER AUSTIN)	KLEBERG		11-27-84	7283	46.1	1	8,894	2,245	20,321
BIRD ISLAND	KLEBERG		2-08-39	7237	44.0	3	144,001	31,332	1,066,316
BIRD ISLAND (10-A SEG A)	KLEBERG		10-14-57	7210	41.0	2	47,147	12,392	841,300
TRANS. FROM BIRD ISLAND 10-14-57.									
BIRD ISLAND, N. (8850)	KLEBERG		5-25-86	8858	43.0	1	97	12	12
BISHOP	NUECES		6-08-47	7127	46.2	9	12	2,414	663,272
BISHOP, EAST (BOOTH)	NUECES		9-22-62	6467	42.0	2	3	303	310,140
BISHOP, E. (ELLIOTT SAND)	NUECES		5-16-55	7663	42.0	1	12	5,161	119,312
BISHOP, E. (H-71)	KLEBERG		12-12-80	7715	41.1	1	6,518	8,436	121,585
BISHOP, E. (H-78)	KLEBERG		11-21-81	7798	47.4	3			10,864
BISHOP, EAST (7540, SOUTH)	NUECES		5-10-85	7568	41.5	1	7	582	7,579
BISHOP, EAST (7600 FRIO)	NUECES		4-20-63	7607	42.0	1	3,852	4,357	14,158
BISHOP, SW. (FRIO 6150)	NUECES		11-23-62	6150	39.0	2	12	473	83,930

RAILROAD COMMISSION OF TEXAS
OIL AND GAS DIVISION
CRUDE OIL AND CASINGHEAD GAS PRODUCTION BY FIELD, FOR 1987

RRC DISTRICT 4

FIELD NAME	COUNTY		DISCOVERY DATE	DEPTH (FEET)	GRAV API	PROD WELLS EOY	TOTAL 1987 PRODUCTION CASINGHEAD GAS (MCF)	CRUDE OIL (BBLS)	CUMULATIVE CRUDE OIL PRODUCTION TO 1-1-88 (BBLS)
BISHOP, SW. (PFLUEGER, MIDDLE)	NUECES		4-08-62	7282	42.3	1	12	82	103,005
TRANS. FROM BISHOP, SW. /PFLUEGER/ FLD. 5-1-63.									
BISHOP, SW. (PFLUEGER, UPPER)	NUECES		4-08-62	7252	42.3	2	12	296	136,681
DIVIDED FROM BISHOP, SW. /PFLUEGER/ FLD. 5-1-63.									
BISHOP, SW. (6700)	NUECES		9-13-62	6674	40.2	2	24	1,490	126,246
BISHOP, WEST (KR 7100)	NUECES	M	8-08-65	7119	42.0	2	3,686	6,541	271,791
BISHOP, WEST (PFLUGER, UP.)	NUECES		6-11-85	7880	43.0	1	592	1,521	4,824
BISHOP, WEST (S & W 6500)	NUECES		7-03-67	6486	42.0	1			12,071
BISHOP, WEST (7900)	NUECES		5-08-70	7910	42.0	1			30,272
BLACK DIAMOND (PETTUS I)	JIM HOGG		11-05-78	4552	46.1	4	80,571	20,251	761,570
BLACK DIAMOND (PETTUS II)	JIM HOGG		5-01-83	4572	47.6	7	80,256	69,021	580,141
BLACK DIAMOND, EAST (PETTUS)	JIM HOGG		9-20-79	4734	46.4	5	214,338	20,056	381,695
BLAS URIBE (ROSENBERG)	ZAPATA		10-05-72	1726	28.0	11	11	2,781	304,435
BLAS URIBE, SOUTH	ZAPATA		1-13-84	712	34.0	1			1
BLOCK 901 (7800)	NUECES		1-12-77	8715	39.3	1	30,181	27,977	399,825
BLOOMBERG, WEST (5500)	STARR		8-10-74	5512	38.8	3	4,458	6,625	163,362
BOROSA (20-B)	STARR		1-11-74	4842	48.2	1	1,829	3,044	73,292
BOROSA, NW. (FRIO 20-A)	STARR		11-26-67	4872	46.0	1			484,054
BOROSA, S. (FB A VKSBG 2)	STARR		6-12-63	4881	48.4	2			302,013
BOROSA, S. (FB C VKSBG 5)	STARR		8-24-63	5778	48.2	1			93,389
BOROSA, S. (FB E VKSBG 2)	STARR		2-26-63	4886	46.8	2			284,748
BOROSA, S. (FB E VKSBG 3B)	STARR		7-23-63	5137	46.8	1			217,234
BOROSA, S. (FB W FRIO 3830)	STARR		1-16-71	3833	49.9	1			34,982
BOROSA, S. (FB W FRIO 4150)	STARR		9-10-73	4151	47.2	1	5	217	67,714
BOROSA, S. (FRIO 5)	STARR		10-20-79	4155	42.0	1	12	314	22,810
BOROSA, S. (VICKSBURG 1, LO.)	STARR		12-07-78	4715	45.3	1			16,858
BOROSA, S. (VICKSBURG 2)	STARR		12-27-62	4871	48.2	3	7	403	649,435
BOROSA, S. (VICKSBURG 2 A)	STARR		5-04-63	5009	49.7	1	2	70	147,744
BOROSA, S. (VICKSBURG 3-A)	STARR		4-12-63	5148	46.4	3	509	6,811	494,349
BOROSA, S. (VICKSBURG 3-A SEG N)	STARR		3-25-64	5128	44.7	1			111,160
TRANS FROM BOROSA, S/VICKS 3-A/FLD. 1-1-66									
BOROSA, S. (VICKSBURG 3-A, UP)	STARR		10-01-84	5077	43.0	1			1,220
BOROSA, S. (VICKSBURG 3-B)	STARR		12-11-62	5151	47.4	2	11	1,284	738,777
BOROSA, SOUTH (4020)	STARR		2-03-84	4041	46.7	1	2,854	2,503	35,671
BOROSA, SOUTH (4050)	STARR		5-20-85	4060	45.0	1	10,659	3,002	7,904
BORREGOS (COMBINED ZONES)	KLEBERG		12-13-45	6889	38.0	213	1,616,864	188,650	55,940,598
87 BORREGOS FLDS ZONES B-3 THRU V-26 COMBINED EFF. 6-1-66									
BORREGOS, WEST (F-53, NORTH)	KLEBERG	M	1-28-70	5541	40.2	1	21,140	2,060	44,144
BORREGOS, WEST (F-62)	KLEBERG		5-14-85	5612	29.2	1	192	12	2,928
BORREGOS, W. (G-11)	JIM WELLS	M	7-07-74	6114	43.1	1			64,673
BORREGOS, WEST (G-49, N.)	KLEBERG		5-02-85	6488	43.4	1	21,746	627	5,378
BORREGOS, WEST (SEG A F-82)	KLEBERG		12-30-61	5870	42.1	1			1,065,912
FORMERLY CARRIED AS BORREGOS, WEST /F-82/ 6-1-62									
BORREGOS, WEST (SEG A F-84)	KLEBERG		4-02-62	5920	41.9	1			229,565
BORREGOS, WEST (SEG C F-78)	KLEBERG		3-24-74	5813	37.4	1	106,880	21,127	867,749
BORREGOS, WEST (SEG C F-82)	KLEBERG		11-04-71	5906	41.9	1	33,135	2,792	97,182
BORREGOS, WEST (SEG F F-74)	KLEBERG		1-16-62	5810	42.3	9	36,595	6,167	797,327
BORREGOS RANCH (5300)	JIM HOGG		3-15-85	5334	44.0	4	54,075	28,972	83,719
BOYCOTT (LATHAM SAND)	WEBB		6-18-54	633	27.2	7	3	102	150,365
BOYLE	STARR		6-01-40	3500	44.0	3			2,408,693
BOYLE (I-1 SAND)	STARR		4-19-61	3812	39.5	1	2,880	1,701	97,767
BOYLE, WEST (JANLUTZ)	STARR		6-05-63	3484	45.0	1			63,208
BRAMAN (FRIO 5150)	JIM WELLS		9-17-83	5176	47.8	2			2,834
BRAULIA (4250 SAND)	STARR		12-12-55	4253	44.0	2	24,465	9,899	662,344
BRAYTON (G SAND)	NUECES		2-01-64	6556	38.4	1			31,618
BRAYTON (6630)	NUECES		2-20-84	6640	42.0	1	3,234	404	6,774
BRAYTON (7150 SAND)	NUECES		1-21-57	7164	24.0	1			97,570
BRAYTON, E. (GANDY)	NUECES		3-19-69	5844	38.0	2	11	2,896	31,876
BRAYTON, N. (VICKSBURG 9250)	NUECES		6-13-83	9296	51.7	2	79,378	24,420	83,547
BRAYTON, N. (VICKSBURG 9450)	NUECES		1-01-86	9459	49.5	1	13,058	3,073	9,561
BRAYTON, N. (VICKSBURG 9900)	NUECES		1-31-83	9942	51.0	1	23,400	2,693	2,693
BRAYTON, N. (VICKSBURG 10600)	NUECES		2-17-85	10616	52.8	2			1,604
BRELUM (CHERNOSKY)	DUVAL		6-09-74	1620	22.9	5	23	3,637	86,232
BRELUM (CHERNOSKY, N.)	DUVAL		10-31-80	1565	22.9	1	12	2,879	39,087
BRELUM (GOVT. WELLS SAND)	DUVAL		10-16-53	1956	22.2	15	12	9,657	1,058,468
BRETTCHANCE (MIDDLE WILCOX)	WEBB		6-04-85	5498	50.0	3	119,983	3,038	8,996
BRIDWELL	DUVAL		1-01-40	4320	43.5	5	11	2,743	884,788
BRIDWELL (HOCKLEY)	DUVAL		8-13-57	3543	27.1	1	4,858	2,429	166,372
BRIDWELL, W. (GOVT. WELLS 2ND)	DUVAL		12-17-63	3804	41.6	2	3,320	773	27,318
BRIDWELL, WEST (HOCKLEY)	DUVAL		4-14-71	3568	26.5	1	39	3,087	13,280
BROTHER FLECK (3750 SAND)	JIM HOGG		12-04-62	3742	47.0	1	260	600	60,267
BRUNI	WEBB		8-11926	3240	39.9	1	12	347	6,960,532
INCLUDES ACCUMULATIVE PROD. FOR BRUNI, EAST & COLE FLDS. PRIOR TO 1939.									
BRUNI (QUEEN SAND)	WEBB		9-21-54	5625	36.7	6	13	1,598	1,063,026
BRUNI (YEGUA LO.)	WEBB		1-05-52	3936	44.0	2	17	3,194	192,082
BRUNI, NORTH (ROSENBERG 3RD)	WEBB		3-06-68	2946	40.0	1	965	504	37,446
BRUNI, SE. (QUEEN CITY)	WEBB	M	1-26-71	5718	37.0	11	20,623	17,678	1,395,770
BRUNI, SE. (4000)	WEBB		7-03-71	4038	40.3	1	5,474	1,417	86,739
BUENA SUERTE (5340 SD.)	DUVAL		8-07-59	5345	43.2	4	509	5,564	514,462
BUENA SUERTE, N. (TINNEY FB-2)	DUVAL		5-11-63	5392	41.4	2	12	1,395	150,987
BUENA SUERTE, N. (TINNEY FB-3)	DUVAL		5-11-62	5570	41.0	2	12	2,718	72,851
TRANS. FROM BUENA SUERTE, N. FB2 /TINNEY SD./ FLD. 5-1-65.									
BUENA SUERTE, N. (TINNEY SD.)	DUVAL		3-28-63	5318	46.5	4	36	4,695	170,022
BURGENTINE LAKE (A)	ARANSAS		2-19-69	7623	41.5	1			217,703
BURGENTINE LAKE, SW. (A-1-A)	ARANSAS		8-08-67	7658	40.0	1			438,073
TRANS FROM ST. CHARLES /A-1-A/ FLD. 8-8-67									
C-AIR (LOMA NOVIA 1ST. SD.)	DUVAL		9-01-85	2764	42.0	1	3	725	964
CABAZOS (LM-14)	KENEDY		12-11-66	4490	50.5	1			21,925
CABAZOS (LM-17)	KENEDY		11-14-70	4906	46.6	1			62,303
CABAZOS (LM-18)	KENEDY		2-25-66	5072	43.9	2	27,352	11,410	261,246
CABAZOS (LM-19)	KENEDY		4-25-78	5216	46.1	1			512
CADENA	DUVAL		8-26-42	5260	43.2	8			1,486,648
CADENA (COLE 3400)	DUVAL		10-01-85	3433	26.0	1	88	3,005	7,874
CADENA (HOCKLEY 1)	DUVAL		2-29-60	4104	45.5	1	5	1,254	30,066
CADENA (YEGUA 1 SAND)	DUVAL		1-14-57	5109	44.5	2	12	1,460	66,927
CADENA (YEGUA 5500)	DUVAL		1-06-86	5523	44.0	1	1,818	28	1,939
CADENA (YEGUA 5800)	DUVAL		9-10-84	5826	39.0	1	666	3,001	24,986
CADENA (4160)	DUVAL		1-17-77	4164	48.0	1			4,719

RRC DISTRICT 4

FIELD NAME	COUNTY		DISCOVERY DATE	DEPTH (FEET)	GRAV API	PROD WELLS EOY	TOTAL 1987 PRODUCTION CASINGHEAD GAS (MCF)	CRUDE OIL (BBLS)	CUMULATIVE CRUDE OIL PRODUCTION TO 1-1-88 (BBLS)
CADENA (5200)	DUVAL		12-01-85	5292	46.6	1	133		354
CADENA (6050)	DUVAL		2-14-87	6051	43.9	1	4,220	230	230
CADENA (6400)	DUVAL		2-12-82	6455	43.0	2	304		3,485
CAGE RANCH (VXBG. 7932)	BROOKS		3-01-81	7938	49.6	1	12	693	7,255
CAJA (FRIO 3400)	DUVAL		11-10-84	3405	33.0	3	12	283	9,249
CALALLEN	NUECES		1-29-49	7738	39.7	1	11	1,577	452,369
CALALLEN, SW.(5530)	NUECES		2-11-82	5592	39.5	1	6,080	859	13,845
CALALLEN, W. (6500)	NUECES		1-10-66	6488	44.0	1	12	4,020	29,518
CAM	DUVAL		3-14-17	2654	39.3	1			893,403
CAMERON	STARR		8-25-43	4140	45.9	3	8	855	3,999,330
CAMERON (FRIO 3880)	STARR		12-19-70	3871	45.7	1	7	427	54,481
CAMERON (FRIO 4100)	STARR		11-18-67	4118	44.2	1	7	850	86,091
CAMERON (K, LOWER)	STARR		9-11-86	4560	50.2	1	57,252	5,995	9,134
CAMERON, WEST (FRIO G)	STARR		12-10-86	4338	45.0	1	5,173	2,051	2,594
CAMERON, WEST (FRIO 4500)	STARR		7-01-85	4538	47.6	6	307,349	58,116	155,004
CAMERON, WEST (FRIO 4600)	STARR		3-01-87	4600	44.3	1	4,751	9,706	9,706
CAMERON, WEST (FRIO 4900)	STARR		9-18-85	4910	53.1	1			198
CANALES (HOCKLEY 4190)	DUVAL		3-11-83	4196	44.0	3	34,249	10,713	68,638
CANALES (HOCKLEY 4250)	DUVAL		6-27-83	4262	51.0	1			6,451
CANALES (HOCKLEY 4500)	DUVAL		4-02-84	4506	39.0	1	2	96	2,057
CANALES (HOCKLEY 4630)	DUVAL		7-19-83	4634	36.0	1	425	16	1,168
CANALES (PETTUS 4740)	DUVAL		5-02-83	4759	47.0	2	14,674	2,024	18,093
CANALES (PETTUS 4770)	DUVAL		2-26-83	4774	47.0	1	1,692	1,990	35,517
CANALES (YEGUA 4840)	DUVAL		7-15-83	4843	47.0	1			2,060
CANALES (YEGUA 5650)	DUVAL		8-01-84	5654	46.0	1			1,819
CANDELARIA (H-60)	KENEDY		6-27-82	7651	52.7	1			5,147
CANDERLARIA (H-86)	KENEDY		6-04-84	7884	52.5	1	4,082	763	9,502
CANDELARIA (I-60 SAND)	KENEDY		2-18-56	8618	41.0	2	20,168	6,474	125,007
CANDELARIA (7740)	KENEDY		6-22-84	7746	65.9	2	16,761	3,718	25,952
CANELO (C-44)	KLEBERG		2-09-82	3720	31.0	1	71	658	20,704
CANELO (E-16)	KLEBERG		4-24-84	4172	45.5	1			112
CANELO (E-72)	KLEBERG		9-24-85	4830	35.8	1	4	573	3,978
CANELO (E-83)	KLEBERG		5-08-83	4945	45.1	1			1,750
CANELO (G-51)	KLEBERG		6-24-64	6521	43.3	1			437,013
CANELO (G-51, E.)	KLEBERG		8-21-67	6495	40.0	1			16,477
CANELO (H-26 SD.)	KLEBERG		4-02-64	7276	40.7	2	1	30	498,937
CANELO (H-30, U)	KLEBERG		9-06-65	7249	40.7	3			669,876
CANELO (2900)	KLEBERG		4-25-84	2908	29.3	1			1,531
CAPISALLO (8600)	HIDALGO		6-24-83	8606	32.0	1	1,256	4,301	37,069
CAPTAIN LUCEY	JIM WELLS		3-05-56	5450	40.0	1			747,438
CAPTAIN LUCEY (J SAND)	JIM WELLS		2-24-58	4018	25.5	2	16	372	28,092
CAPTAIN LUCEY (S-1)	JIM WELLS		5-17-82	4924	38.0	1	7,092	5,179	28,384
CAPTAIN LUCEY (VICKSBURG #1)	JIM WELLS		10-08-60	5626	43.2	2	702	259	37,104
CAPTAIN LUCEY (VICKSBURG #3)	JIM WELLS		11-16-87	5618	48.0	1	265	90	90
CAPTAIN LUCEY (X-2 SD.)	JIM WELLS		12-04-59	5366	45.0	1	597	96	97,819
CAPTAIN LUCEY (3760)	JIM WELLS		8-01-83	3764	40.0	3	12	2,684	12,060
CAPTAIN LUCEY (4200)	JIM WELLS		11-08-55	4214	24.0	4	12	774	543,169
CAPTAIN LUCEY (4650 SD.)	JIM WELLS		9-03-56	4677	35.0	2	1,541	233	124,939
CAPTAIN LUCEY (4800 SAND)	JIM WELLS		3-17-54	4816	33.1	4	609	1,732	467,810
CAPTAIN LUCEY (4950 SAND)	JIM WELLS	M	2-22-54	4969	38.1	16	5,457	3,841	890,492
CAPTAIN LUCEY (5150 JOSE)	JIM WELLS		8-20-85	5158	36.9	1	12	922	3,112
CAPTAIN LUCEY (5210 SAND)	JIM WELLS		1-18-82	5221	46.9	1	11	179	9,380
CAPTAIN LUCEY (5230 SAND)	JIM WELLS		9-17-55	5233	39.9	1	8	181	11,070
CAPTAIN LUCEY (5360)	JIM WELLS		7-17-81	5364	40.0	2	21,564	13,645	45,119
CAPTAIN LUCEY (5430)	JIM WELLS		2-07-82	5434	38.0	2	26,208	527	8,470
CAPTAIN LUCEY (5600 -B- SD.)	JIM WELLS		1-13-56	5650	49.6	1	3,966	4,666	25,604
CAPTAIN LUCEY (5650)	JIM WELLS		12-27-55	5653	42.0	1	2,506	2,427	184,075
CAPTAIN LUCEY (5800)	JIM WELLS		6-16-59	5804	42.0	1	358	442	174,553
CAPTAIN LUCEY (5970 SAND)	JIM WELLS		9-09-54	5979	41.1	1	4,260	9,408	64,675
CARL PETERS (E-3)	BROOKS		7-21-79	7843	42.0	2	88,404	16,564	129,951
CARRL RANCH	DUVAL		2-03-86	5366	48.9	1	3,418	4,011	8,158
CARRL RANCH (5050)	DUVAL		7-18-85	5048	45.3	1			3,712
CASA BLANCA	DUVAL		4-06-39	1190	19.0	54	1,999	28,052	4,967,345
CASA BLANCA (SRC MIRANDO)	DUVAL		4-03-82	1723	22.9	2			2,937
CASA BLANCA, E. (GOVT. WELLS)	DUVAL		1-03-78	1597	21.5	1			29,040
CASA BLANCA, WEST	DUVAL		10-14-40	1048	21.0	10			1,898,688
CASAS (DICKENS)	HIDALGO		6-09-65	6682	47.6	1	3	146	24,118
CAYO DEL OSO	NUECES		7-16-54	6647	42.0	1			1,554,738
CEDRO HILL	DUVAL		11-21-38	1440	19.2	43	24	7,023	6,562,180
CHALKEY CREEK (OLMOS)	WEBB		11-15-74	5570	43.7	1	33	26	16,621
CHAPAROSA (LOMA NOVIA)	JIM HOGG		9-22-76	2835	34.0	1	1,368	832	36,606
CHAPMAN RANCH (ANAHUAC 5050)	NUECES		9-14-84	5054	27.8	1	1,025	2,666	40,881
CHAPMAN RANCH (BRIGHAM A)	NUECES		1-20-74	6291	44.5	1			130,965
CHAPMAN RANCH (CATAHOULA, MASS.)	NUECES		11-01-73	4519	33.5	4			217,304
CHAPMAN RANCH (CATAHOULA, MASS-O	NUECES		9-29-76	4841	41.8	1			199,536
CHAPMAN RANCH (C- 3)	NUECES		2-06-53	4206	31.0	4	3,123	1,792	344,467
CHAPMAN RANCH (C- 5)	NUECES		3-05-70	4254	25.5	2	545	4,267	243,851
CHAPMAN RANCH (C-8)	NUECES		9-10-82	4280	34.0	1	226	3,997	21,884
CHAPMAN RANCH (C-10)	NUECES		7-02-76	4330	27.1	3	2	12	34,108
CHAPMAN RANCH (C-15)	NUECES		2-09-86	4448	34.3	1	208	1,047	5,829
CHAPMAN RANCH (C-18)	NUECES		9-23-73	4324	28.6	8	9,680	11,748	1,402,803
CHAPMAN RANCH (C-19)	NUECES		12-02-74	4390	29.5	1	4,067	15,863	281,666
CHAPMAN RANCH (C-22)	NUECES		3-01-76	4568	35.1	3			92,053
CHAPMAN RANCH (F-31)	NUECES		5-24-75	6274	33.6	1	3,687	9,059	271,469
CHAPMAN RANCH (F-55)	NUECES		6-07-81	7052	21.0	1			4,996
CHAPMAN RANCH (F-57)	NUECES		1-12-78	5576	37.1	2	3,922	6,802	147,684
CHAPMAN RANCH (GRETA, UPPER)	NUECES		6-02-74	5433	43.3	1	2,581	3,575	25,436
CHAPMAN RANCH (GRETA A, UP.)	NUECES		2-01-83	5338	44.2	2	4,986	5,540	78,053
CHAPMAN RANCH (O-18)	NUECES		10-08-80	4010	39.2	3	7,362	14,471	89,325
CHAPMAN RANCH (O-14)	NUECES		8-01-75	3645	23.4	3	3,951	2,517	176,655
CHAPMAN RANCH (OBRIEN)	NUECES		2-14-74	7357	39.6	1			84,190
CHAPMAN RANCH (OBRIEN, UPPER)	NUECES		5-10-74	7350	43.5	2	13,447	5,163	412,367
CHAPMAN RANCH (3700)	NUECES		8-24-82	3687	25.3	2	2,910	6,947	47,936
CHAPMAN RANCH (4200)	NUECES		8-12-69	4215	42.6	2			1,359
CHAPMAN RANCH (4620)	NUECES		11-04-79	4632	32.6	1			12,208
CHAPMAN RANCH (4740)	NUECES		5-10-81	4746	58.0	1			8,803
CHAPMAN RANCH (4900)	NUECES		2-27-79	4909	37.1	1	2,499	1,480	25,034
CHAPMAN RANCH (4780)	NUECES		9-24-66	4785	35.9	1			14,293

RAILROAD COMMISSION OF TEXAS
OIL AND GAS DIVISION
CRUDE OIL AND CASINGHEAD GAS PRODUCTION BY FIELD, FOR 1987

RRC DISTRICT 4

FIELD NAME	COUNTY		DISCOVERY DATE	DEPTH (FEET)	GRAV API	PROD WELLS EOY	TOTAL 1987 PRODUCTION CASINGHEAD GAS (MCF)	CRUDE OIL (BBLS)	CUMULATIVE CRUDE OIL PRODUCTION TO 1-1-88 (BBLS)
CHAPMAN RANCH (5070)	NUECES		6-05-75	5073	43.2	1			132,376
CHAPMAN RANCH (5170)	NUECES		9-21-73	5185	44.8	1	2,013	10,333	393,582
CHAPMAN RANCH (5400)	NUECES		8-12-77	5414	42.8	1	1,102	2,011	6,571
CHAPMAN RANCH (5600)	NUECES		5-17-73	5567	43.2	5	7,249	5,537	324,747
CHAPMAN RANCH (5700)	NUECES		4-22-73	5768	48.8	6	17,591	48,561	670,586
CHAPMAN RANCH (6160)	NUECES		4-05-72	6168	39.4	1	1,664	1,673	381,285
CHAPMAN RANCH (6260)	NUECES		5-23-77	6264	33.9	1	1,976	10,116	212,129
CHAPMAN RANCH (6400)	NUECES		1-14-78	6418	38.0	1			169
CHAPMAN RANCH (6540)	NUECES		11-20-71	6547	51.2	1			5,154
CHAPMAN RANCH (6800)	NUECES		4-14-73	6829	39.4	1	3,486	4,443	125,556
CHAPMAN RANCH (6850)	NUECES		10-11-75	6870	39.5	1	1,723	3,724	108,674
CHAPMAN RANCH (6900)	NUECES		5-19-69	6906	45.0	2			150,841
CHAPMAN RANCH (7200)	NUECES		12-08-73	7240	42.2	1			30,822
CHAPMAN RANCH, E. (DAVIS)	NUECES		3-23-63	4224	31.0	2			95,874
CHAPMAN RANCH, E. (DAVIS, UP.)	NUECES		8-18-63	4183	30.8	2			16,757
CHAPMAN RANCH, E. (7270)	NUECES		5-02-86	7282	43.5	1	3,316	19,989	24,808
CHARAMOUSCA	DUVAL		2-01-37	1530	19.8	3	11	864	1,518,808
CHARAMOUSCA (WILCOX 1, FB-A)	DUVAL		4-01-75	5383	37.2	1	120	2,857	71,812
CHARAMOUSCA (WILCOX 2-A, FB-B)	DUVAL		4-01-75	5372	54.0	2	352	5,444	139,058
CHARAMOUSCA (WILCOX 5400)	DUVAL		1-03-68	5416	34.0	1	12	2,048	174,455
CHARAMOUSCA (WILCOX 5400, E.)	DUVAL		1-10-74	5436	39.2	4	6,790	25,458	679,682
CHARAMOUSCA, SOUTH	DUVAL		12-24-40	1500	20.0	15	21	21,107	2,684,792
CHARAMOUSCA, W.(WILCOX 2)	DUVAL		1-27-67	5350	40.0	12	211,346	26,180	2,713,170
CHARAMOUSCA, W. (WILCOX 2 SEG C)	DUVAL		4-01-67	5298	34.8	15	1,687,703	31,063	2,025,332
CHARAMOUSCA, W. (WILCOX 2 SEG F)	DUVAL		5-02-83	5438	34.3	1	3,957	307	7,325
CHARAMOUSCA, W. (WILCOX 3)	DUVAL		7-28-67	5417	34.7	8	3,277	5,279	685,590
CHARAMOUSCA, W. (WILCOX 3 SEG D)	DUVAL		7-13-67	5410	34.9	1			169,608
CHARAMOUSCA, W. (WILCOX 4)	DUVAL		6-12-67	5405	35.1	2	17,702	13,887	524,893
CHARAMOUSCA, W. (WILCOX 4, LO.)	DUVAL		10-17-68	5436	35.0	1	3,608	11,399	269,764
CHARAMOUSCA, W.(WILCOX 4, SEG D)	DUVAL		5-24-75	5456	34.0	1	7,252	1,601	65,304
CHARAMOUSCA, W. (YEGUA, MASSIVE)	DUVAL		8-29-58	2184	34.9	1	12	5,038	119,939
CHARAMOUSCA,W.(YEG.,MASS SEG B)	DUVAL		4-27-83	2340	30.8	1	12,254	7,099	74,157
CHARAMOUSCA, W. (2170 SD., E.)	DUVAL		12-02-57	2130	45.0	1			90,753
CHARAMOUSCA, WEST (3350)	DUVAL		11-02-86	3374	41.0	5	4,094	17,071	18,596
CHARCO DEL MONTE (JACKSON 10A)	STARR		10-31-83	3991	50.0	6	15,671	29,491	68,920
CHARCO REDONDO	ZAPATA		1-01-13	339	17.0	219	30	363	658,678
CHARLIE BROWN (KOEHLER, 2ND)	SAN PATRICIO		7-27-71	5071	26.0	2	1,158	5,504	117,090
CHATTERTON, SE. (GOVT. WELLS UP)	JIM HOGG		12-09-86	4208	45.8	1	16,305	30,817	33,970
CHATTERTON, S. (F-76)	JIM HOGG		6-12-81	5815	43.0	1			5,703
CHEMCEL (PFLEUGER, LO.)	KLEBERG	M	4-18-66	7425	41.1	3			538,673
FLD. REDESIGNATED 2-1-67, FORMERLY CELANESE /PFLEUGER, LO./									
CHESS (FROST 5050)	WILLACY	M	8-02-55	5048	38.0	2	12	5,105	566,000
CHESS (NO. 38)	WILLACY		1-20-78	6436	38.4	1	3	10	5,499
CHESS (NO. 44)	WILLACY		9-12-55	6975	40.3	1	110	175	582,927
CHESS, SW (FURLOW SAND)	WILLACY		4-01-80	7825	39.1	1	12	1,223	12,391
CHEVRON (FRIO A- 3)	KLEBERG		3-28-55	7661	39.5	1			307,277
CHISPITA, S. (900)	STARR		10-01-67	912	24.3	2			16,936
TRANS FROM CHISPITA /1100/ FLD. 10-1-67.									
CHUPADERA (SAN MIGUEL)	WEBB		5-26-80	5077	25.0	1			232
CLARA DRISCOLL	NUECES		11-20-35	3800	37.3	20	1,204	712	6,904,846
CLARA DRISCOLL (6600)	NUECES		12-29-65	6619	39.2	1	360	4,696	83,969
CLARA DRISCOLL, SOUTH	NUECES		5-05-37	5300	40.0	7	12,988	13,551	9,772,286
CLARA DRISCOLL, S. (SEG A)	NUECES		5-05-37	3800	37.0	7	15	7,159	498,071
DIV. FROM CLARA DRISCOLL, SOUTH, EFF. 12-1-62.									
CLARA DRISCOLL, S. (SINTON SAND)	NUECES		3-21-63	5257	38.0	2	23	247	424,723
CLARA DRISCOLL, S. (3800 OIL)	NUECES		11-09-62	3885	24.0	4	306	697	82,505
CLARA DRISCOLL, S. (3900)	NUECES		4-10-66	3915	25.0	4			164,624
TRANS. FROM CLARA DRISCOLL S. /3800 OIL/ FLD. 12-21-66.									
CLARA DRISCOLL, S. (4730)	NUECES		6-03-76	4732	29.6	1	215	110	18,609
CLARA DRISCOLL, S. (5030)	NUECES		1-01-84	5044	37.8	1	12	1,689	8,132
CLARA DRISCOLL, S. (5040)	NUECES		4-26-75	5036	39.0	6	9,154	36,289	185,177
CLARA DRISCOLL, S. (5065)	NUECES		7-28-83	5068	30.5	2	12	13,064	78,947
CLARA DRISCOLL, S. (5300 SAND)	NUECES		8-11-63	5323	36.0	1	3	49	127,090
DIVIDED FROM CLARA DRISCOLL, SOUTH /5350 FB-A-/, EFF. 10-24-63.									
CLARA DRISCOLL, S. (5350 FB A)	NUECES		7-08-62	5325	36.0	3	360	1,782	241,032
CLARA DRISCOLL, S. (5350 FB B)	NUECES		8-28-70	5448	38.2	1			7,587
CLARA DRISCOLL, S. (5450)	NUECES		5-26-67	5454	38.8	1			17,697
CLARA DRISCOLL, S. (5500 FRIO)	NUECES		12-18-67	5539	34.2	1			30,913
CLARA DRISCOLL, S. (5600)	NUECES		8-16-63	5604	37.0	1			81,967
CLARA DRISCOLL, S. (5600 FB A)	NUECES		6-01-62	5582	38.0	2	3,819	5,084	146,280
CLARA DRISCOLL, SOUTH (5900)	NUECES		4-23-68	5988	41.5	1	113	295	7,462
CLARA DRISCOLL, SOUTH (6500)	NUECES		1-01-75	6498	40.0	1	360	710	523,555
CLARA DRISCOLL, SE. (F- 7)	NUECES		5-12-66	5292	38.2	1			6,363
CLARA DRISCOLL, SE (5700, LO)	NUECES		3-01-80	5736	42.0	1	12	2,593	21,215
CLARA DRISCOLL,SE (6300)	NUECES		7-06-79	6306	39.8	2	1,261	5,122	67,340
CLARA DRISCOLL, S.E. (6710)	NUECES		7-23-84	6716	45.0	1	75	844	16,455
CLEAR (MIOCENE 6200)	ARANSAS		12-24-78	6212	59.0	5	155,053	262,352	2,252,585
CLEAR (MIOCEME 6550)	ARANSAS		11-24-81	6561	54.6	1	45,808	51,241	246,498
CLEAR, SOUTH (FRIO 9900 FB-2)	ARANSAS		5-02-86	9904	45.0	1	14,248	3,691	29,166
COASTAL (SULLIVAN LOWER)	STARR		3-04-80	3578	44.5	1	3,241	1,517	7,955
COASTAL (6030)	STARR		2-23-86	6041	45.0	1	840	2,457	3,409
COCKERHAM (FRIO 1-A, E.)	SAN PATRICIO	M	12-05-67	5789	32.5	1	850	681	33,361
CODY	NUECES		2-21949	4320	25.0	1			16,147
CODY (CODY, 2ND LOWER)	NUECES		10-01-56	4196	24.6	4	32	5,835	440,598
COLE, S. (2940)	DUVAL	M	1-03-67	2949	28.2	4	24	1,239	253,487
COLE, WEST	DUVAL	M	1927	2350	21.5	192	108	129,731	4,894,300
ALL PRODUCTION PRIOR TO 1939 INCLUDED IN BRUNI FIELD.									
COLE, WEST (MCLEAN)	WEBB		8-05-61	2374	43.0	1	43,510	8,772	11,181
COLLETT (YEGUA 3180)	JIM HOGG	M	1-21-68	3181	31.0	5	1,003	4,684	119,668
COLMENA	DUVAL		8-12-36	1500	18.9	61	72	39,014	3,832,073
COLORADO	JIM HOGG		8-24-36	3000	47.2	15	664	14,498	21,878,542
COLORADO (2800 YEGUA)	JIM HOGG		6-21-65	2816	24.0	1			29,305
COMITAS	ZAPATA		8-29-34	800	20.6	20	12	448	2,641,325
COMMONWEALTH (WATSON)	SAN PATRICIO		3-04-59	9635	45.1	1	12,252	1,218	17,188
CONCHUDO (LOPEZ SAND)	WEBB		3-20-54	2327	22.8	2	6	189	528,644
CONCORDIA, NW. (THEODORE 4850)	NUECES		2-29-68	4846	33.0	2	10	315	104,908
CONCORDIA, W. (THEODORE 5170)	NUECES		4-12-67	5176	31.0	6	413	19,321	522,628
CONOCO ORISCOLL	DUVAL		1908	3350	23.0	63	131,536	163,111	29,069,394

RRC DISTRICT 4

FIELD NAME	COUNTY		DISCOVERY DATE	DEPTH (FEET)	GRAV API	PROD WELLS EOY	TOTAL 1987 PRODUCTION CASINGHEAD GAS (MCF)	CRUDE OIL (BBLS)	CUMULATIVE CRUDE OIL PRODUCTION TO 1-1-88 (BBLS)
CONOCO ORISCOLL, S. (COLE -M-)	DUVAL		5-01-70	2595	22.0	2	33	85	201,470
COPANO BAY, S. (FB-A, I-4)	ARANSAS		7-11-63	7542	44.0	4	16,728	21,516	1,623,562
FLT. BLK. DESIGNATIONS ADDED 2-1-65.									
COPANO BAY, S. (FB-A, J-3)	ARANSAS		2-18-65	7802	49.7	2	196	56	169,096
COPANO BAY, S. (FB-A, K-2)	ARANSAS		7-24-63	7951	43.5	2	57	13	552,537
FLT. BLK. DESIGNATIONS ADDED 2-1-65.									
COPANO BAY, S. (FB-A, K-3,4)	ARANSAS		7-10-63	7963	45.5	2	5,246	3,463	1,515,499
FLT. BLK. DESIGNATIONS ADDED 2-1-65.									
COPANO BAY, S. (FB-B, O-6)	ARANSAS		2-17-67	9498	50.5	1	9,007	437	58,688
CORPUS CHANNEL, NW. (M-6)	NUECES		10-01-85	10630	56.0	1	13,684	3,960	15,717
CORPUS CHRISTI (11,850)	NUECES		6-05-66	11882	44.0	1	12	800	112,739
CORPUS CHRISTI, W. (FRIO K-3)	NUECES		11-20-81	7282	53.2	1	36,483	7,654	60,226
CORPUS CHRISTI, WEST (10,900)	NUECES		8-11-78	10879	48.9	1	4,402	475	626
COTTON (CAGE)	NUECES		2-14-81	8484	32.0	1			60
COTTON (6900)	NUECES		10-20-81	6962	43.8	1	21	611	15,427
COX & HAMON	DUVAL		12-08-49	3572	38.6	23	72	8,287	2,305,869
CRESTONIA (HIAWATHA SAND)	DUVAL		3-07-52	5023	46.2	3	870	323	356,841
CRESTONIA, S. (WIED ZONE)	JIM HOGG	M	9-13-52	4608	45.1	2	1,145	958	258,513
D C R-79	DUVAL		8-18-48	1478	20.0	19	1	170	1,485,027
D C R 79, SOUTH (CHERNOSKY)	DUVAL		3-21-70	1812	19.0	2	135	828	74,309
DAVIS (CROCKETT)	WEBB		5-03-74	3698	45.8	2	1,893	1,120	74,235
DAVIS, SOUTH (1350)	ZAPATA		12-08-75	1368	60.0	1	696	863	15,716
DAVIS, S. (5350)	ZAPATA		1-19-72	5359	32.0	1	893	5,897	74,962
DAVY CROCKETT (CROCKETT SD.)	ZAPATA		8-15-55	1377	24.0	6	36	1,097	143,124
DE LUNA (PETTUS 4790)	DUVAL		6-15-83	4801	49.0	1	423	386	5,332
DE LUNA (YEGUA 4930)	DUVAL		7-27-84	4936	47.0	1	29,230	1,529	10,707
DE SPAIN, SE. (BRUNI)	WEBB		8-18-63	2618	47.6	4	12	4,507	536,553
DEJAY (CHERNOSKY)	DUVAL		9-27-55	2026	24.0	2	24	6,487	237,572
DEJAY, NORTH (FIRST QUEEN CITY)	DUVAL		8-14-82	5782	44.1	1	11,853	1,055	1,055
DELMITA (V-1)	STARR		5-05-75	6110	48.0	1			31,972
DINN	DUVAL		4-17-49	1805	19.0	9	36	3,268	315,769
DONNA (RICE 3-WEST)	HIDALGO		3-29-86	6840	49.4	1	4,931	1,892	7,084
DONNA (RICE 5)	HIDALGO		1-09-81	6964	47.6	1	16,558	2,019	89,782
DONNA (SCHUSTER)	HIDALGO		5-31-54	6955	45.0	3			566,687
DONNA (20-C)	HIDALGO		3-01-85	7056	43.0	2	17,732	31,542	112,132
DONNA (6700)	HIDALGO		4-02-82	6694	43.3	5	108,851	15,322	169,530
DONNA (7750)	HIDALGO		9-03-78	7750	43.2	1			24,171
DOS HERMANOS, W. (OLMOS)	WEBB		1-07-85	4846	54.5	1	7,421	368	3,993
DOUGHTY (FRIO 6730)	NUECES		12-01-83	6731	59.1	3	19	8,779	184,472
DOUGHTY (FRIO 7585)	NUECES		10-06-84	7590	48.8	1	18,167	13,107	34,897
DOUGHTY (FRIO 9530)	NUECES		2-22-85	9559	46.2	1	9,534	4,987	21,238
DOUGHTY (FRIO 9550)	NUECES		5-13-85	9584	38.1	1			3,427
DOUGHTY (FRIO 9878)	NUECES		10-12-84	9913	46.5	1	26,373	2,067	15,928
DOUGHTY (7700)	NUECES		9-16-85	7719	44.3	2	106,060	47,702	116,019
DOUGHTY (8550)	NUECES		11-04-81	8599	46.8	1	1,172	585	585
DOUGHTY, SW (9275)	NUECES		8-17-83	9298	42.0	1	42,993	3,836	39,347
DULUP	WEBB		12-22-42	1974	21.0	5	12	1,004	1,052,044
EAGLE HILL	DUVAL		1-01-33	1500	19.0	13	12	30,517	5,688,686
EAST (SEG. W, CHERNOSKY 3600)	JIM HOGG		9-20-82	3629	33.3	2	7,175	3,978	18,899
EAST (3700 SAND)	JIM HOGG		2-15-60	3702	30.0	2			317,703
EDINBURG, S. (MARKS 11030)	HIDALGO		8-01-85	11245	50.0	1	64,093	911	2,377
EDLASATER, W. (COLE 950)	ZAPATA		11-12-68	950	20.0	2	12	648	12,325
EDLASATER, W. (MANILA)	ZAPATA		10-22-67	2405	23.0	4	289	5,407	307,367
EDROY (VICKSBURG 5900, S. SEG)	SAN PATRICIO		3-14-75	5964	49.6	1	2,372	680	32,408
EL BENADITO (A-3)	STARR		10-27-59	5315	47.1	2	12	2,983	344,403
EL BENADITO (NEBLETT SAND)	STARR		4-13-53	5695	43.8	1	60	2,345	614,373
EL BENADITO (ZANARINE)	STARR		9-25-52	5391	48.3	1			468,743
EL BENADITO (18-A SD)	STARR		10-22-53	5026	46.5	1	60	29	20,639
EL EBANITO	STARR		3-17-50	6411	37.0	1			222,491
EL INFERNILLO (H-64)	KLEBERG		4-02-84	7570	41.4	2	10,249	14,667	74,141
EL INFERNILLO (K-68)	KLEBERG		5-08-81	10824	50.2	2	12,940	3,393	74,728
EL INFERNILLO (L-70)	KLEBERG		6-26-79	11688	51.4	1	16,904	2,656	132,631
EL INFERNILLO (L-70, SEG. B)	KLEBERG		3-16-80	12042	50.8	1	3,349	474	42,428
EL MESQUITE (3000)	DUVAL	M	1-11-81	3038	32.0	1	335	1,354	11,435
EL PAISTLE (G-52, N)	KENEDY		11-15-76	6510	50.0	1			10,850
EL PAISTLE (H-45)	KENEDY		1-18-84	7451	40.3	1			4,144
EL PAISTLE (I-12)	KENEDY		8-12-85	8066	40.7	1			35
EL PAISTLE (J-28,S)	KENEDY		11-18-64	9346	46.1	1	14,298	951	33,730
EL PEYOTE (CARREON)	JIM HOGG		7-16-82	5833	34.6	1	137	351	17,766
EL REPOSO (6370)	JIM HOGG		10-27-80	6379	46.4	1	9,338	1,231	17,892
EL TANQUE	STARR		3-24-37	1769	24.0	12	45	1,750	1,097,168
EL TANQUE (1500 SAND)	STARR		7-22-57	1507	23.0	8	17	484	157,919
EL TANQUE (1550)	STARR		8-09-57	1547	22.0	1			52,958
EL TANQUE (1580 SAND)	STARR		2-09-57	1587	22.0	9	40	1,090	270,481
EL TANQUE (1820)	STARR		9-04-57	1825	23.0	1			23,527
EL TANQUE, N. (FRIO 1880)	STARR		1-04-66	1889	28.0	1			22,207
EL TANQUE, N. (1700)	STARR		3-24-66	1720	24.5	2			31,798
ELPAR (F-07, E)	JIM WELLS		9-10-73	5131	38.6	27	1,896,359	140,474	5,680,595
ELPAR (F-32,N)	KLEBERG		3-17-79	5612	31.3	1	6,037	3,023	43,666
ELPAR (F-40, W)	JIM WELLS		2-01-81	5414	39.9	1			5,932
ELPAR (F-47)	JIM WELLS		9-15-72	5494	40.4	5	174,062	38,071	1,757,034
ELPAR, S. (F-07, LOWER)	JIM WELLS		3-08-84	5405	37.2	1			526
ELVA (DINN SAND)	DUVAL		9-16-55	3518	44.0	7	982	5,374	376,408
ENCINITAS (V- 4-A)	BROOKS		5-13-66	7844	45.0	1			142,400
ENCINITAS (V- 8)	BROOKS		5-12-59	8010	39.1	3	8,879	294	145,739
ENCINO (5650)	REFUGIO		3-31-77	5603	36.0	1	5,858	5,166	67,210
ENCINO (5900 SD.)	REFUGIO	M	6-03-56	5922	33.7	1	19,980	3,314	683,757
ENCINO (6400)	SAN PATRICIO	M	5-24-56	6390	37.0	1	3,077	4,487	3,842,749
ENCINO (6400 MASSIVE)	REFUGIO	M	2-26-58	6403	40.3	1			636,889
ENOS COOPER (I-1)	SAN PATRICIO	M	6-17-68	8370	42.0	1			17,956
ESCOBAS	ZAPATA		5-26-28	1500	20.9	93	142	26,047	13,021,383
ESCOBAS (FALCON)	ZAPATA		4-24-80	2349	35.0	2	71	106	3,657
ESCONDIDO (PARR)	JIM HOGG		10-02-63	4870	47.3	1			10,345
ESCONDIDO (6220)	JIM HOGG		5-18-83	6223	42.0	1	3,628	2,055	18,103
ESCONDIDO CREEK (20-I-1)	KLEBERG		8-01-77	7346	39.9	2	22,530	25,426	691,365
ESCONDIDO CREEK (20-I-1, SW)	KLEBERG		6-06-84	7468	40.3	1	5,199	4,928	75,867
ESCONDIDO CREEK (20-I-3, E)	KLEBERG		12-13-87	7416	42.1	1			0
ESCONDIDO CREEK (20-I-3, UPPER)	KLEBERG		9-25-87	7325	41.2	1	14,891	12,766	12,766

RAILROAD COMMISSION OF TEXAS
OIL AND GAS DIVISION
CRUDE OIL AND CASINGHEAD GAS PRODUCTION BY FIELD, FOR 1987

RRC DISTRICT 4

FIELD NAME	COUNTY		DISCOVERY DATE	DEPTH (FEET)	GRAV API	PROD WELLS EOY	TOTAL 1987 PRODUCTION CASINGHEAD GAS (MCF)	CRUDE OIL (BBLS)	CUMULATIVE CRUDE OIL PRODUCTION TO 1-1-88 (BBLS)
ESTES COVE (E-4)	ARANSAS		10-25-69	7823	40.7	1	97,254	37,610	180,311
ESTES COVE (E-5)	ARANSAS		6-24-68	7807	41.0	1	12	4,794	565,728
ESTES COVE (F-1)	ARANSAS		2-14-73	7916	38.5	1			29,711
ESTES COVE (F-1 FB-8)	ARANSAS		5-25-71	7919	40.0	1	12	3,360	99,176
ESTES COVE (G-3)	ARANSAS		6-16-68	8159	41.4	1			81,337
ESTES COVE (7940)	ARANSAS		11-10-87	7942	41.3	1			0
ESTRALITA (3000)	STARR		6-07-72	3034	40.0	1	6	73	25,437
ESTRALITA (3400)	STARR		4-25-72	3406	40.0	1			16,697
EWING (HORN SAND)	SAN PATRICIO		2-10-53	3857	27.0	1			480,435
EWING (SIMS, W.)	SAN PATRICIO		3-26-68	5850	37.0	1	20	1,930	86,790
EWING (3900)	SAN PATRICIO		7-12-80	3904	22.0	1	6	206	11,525
EWING (6900 SAND)	SAN PATRICIO		7-16-52	6888	40.4	5			2,507,588
EWING, S (7000)	SAN PATRICIO		5-25-81	6990	40.7	1	12	12,721	95,072
FALFURRIAS	JIM WELLS	M	3-20-48	7275	42.5	1			63,548
FARENTHOLD	NUECES	M	12-13-46	5886	38.2	2	12	7,178	1,965,014
FINLEY-WEBB, S. (4770)	WEBB		8-15-76	4768	46.0	6	11,772	14,864	244,311
FITZSIMMONS	DUVAL		5-22-38	4303	47.0	11	28,335	21,070	5,561,496
FITZSIMMONS, EAST (HOCKLEY -B-)	DUVAL		4-17-63	4082	46.0	4			221,329
FITZSIMMONS, EAST(PETTUS 4460)	DUVAL		11-21-82	4466	46.0	1	12	4,007	33,608
FITZSIMMONS, E. (PETTUS, OIL)	DUVAL		11-25-62	4740	59.5	1			34,353
FITZSIMMONS, NE. (4000)	DUVAL		10-24-87	4006	47.0	1	138	222	222
FITZSIMMONS, SE. (HOCKLEY C)	DUVAL		7-27-63	4045	46.0	1			52,326
FLORES	HIDALGO	M	6-13-45	5840	39.8	2	12	2,562	25,244
FLORES (VICKSBURG 5850)	STARR	M	1-21-87	5860	44.0	1	5,576	8,124	8,124
FLOUR BLUFF	NUECES		7-07-36	6650	41.5	1			18,730,142
FLOUR BLUFF (H-70)	NUECES		3-26-83	8152	36.1	3	47,363	44,109	402,870
FLOUR BLUFF (H-99)	NUECES		12-14-81	8280	38.9	3	18,878	14,440	312,403
FLOUR BLUFF (I-02)	NUECES		12-06-80	8151	39.9	1	12,408	4,447	146,615
FLOUR BLUFF (I-32)	NUECES		1-11-83	8986	41.2	5	24,307	9,554	243,194
FLOUR BLUFF (PHILLIPS)	NUECES		7-07-63	6650	45.8	4	5,386	1,349	247,404
DIVIDED FROM FLOUR BLUFF, EFF. 9-1-63.									
FLOUR BLUFF (THOMPSON 6690)	NUECES		9-18-67	6700	45.3	1			20,782
FLOUR BLUFF, EAST (H-41)	NUECES		5-01-67	7415	40.6	1			70,426
FLOUR BLUFF, EAST (MASSIVE, UP.)	NUECES		5-17-40	6800	41.6	4	7,053	6,227	8,390,163
FLD. REDESIGNATED, FORMERLY FLOUR BLUFF, EAST /2-1-67/									
FORTY-NINE	DUVAL		12-20-49	1574	21.3	2			163,564
FORTY NINE (MIRANDO 2380)	DUVAL		4-24-77	2370	28.8	1			6,067
FOX-HERD (FRIO 15-A)	SAN PATRICIO		12-26-80	9032	47.0	1			23,160
FREDERICK (LOCKE)	SAN PATRICIO		9-04-87	6789	46.0	1	8,325	9,569	9,569
FROST	STARR		5-24-42	4184	45.1	2	18,006	1,323	178,113
FULTON BEACH (A-4 MIOCENE)	ARANSAS		2-20-52	5367	56.0	3	98	226	1,358,079
FORMERLY CARRIED AS FULTON BEACH /A-4 SD./, NAME CHANGED 12-1-52									
FULTON BEACH (C-1-2-3 SAND)	ARANSAS	M	7-01-50	7146	40.0	3	15,839	855	2,669,204
TRANS. FROM FULTON BEACH 7-1-50.									
FULTON BEACH (E-4 SAND)	ARANSAS		7-01-50	7490	40.0	2	44,785	2,212	615,952
TRANS. FROM FULTON BEACH 7-1-50.									
FULTON BEACH, N. (A-2 SAND)	REFUGIO	M	5-28-53	6770	42.3	3	1,237	997	974,639
TRANS. FROM FULTON BEACH, NORTH /SEG. A/ 2-1-54.									
FULTON BEACH, N. (A-3 SAND)	ARANSAS	M	1-29-54	6742	42.9	3			448,877
FULTON BEACH, N. (A-4 SAND)	REFUGIO	M	6-06-53	6837	43.1	3	5,063	3,221	603,497
TRANS. FROM FULTON BEACH, NORTH /SEG. A/ 2-1-54.									
FULTON BEACH, N. (B-2)	ARANSAS	M	9-06-53	6884	42.0	2			558,943
TRANS. FROM FULTON BEACH, NORTH /SEG. A/ 2-1-54.									
FULTON BEACH, N. (B-3-8)	REFUGIO	M	10-21-53	6920	42.9	6	2,600	1,089	1,038,568
TRANS. FROM FULTON BEACH, NORTH /SEG. A/ 2-1-54.									
FULTON BEACH, WEST (A-2)	ARANSAS	M	6-18-52	6165	40.4	1	18,394	8,277	656,415
FULTON BEACH, WEST (D)	ARANSAS		8-18-51	6492	46.3	2	13,713	4,344	868,759
FULTON BEACH, WEST (E)	ARANSAS		8-17-52	6625	42.8	2	31,227	14,051	1,266,855
FORMERLY CARRIED AS FULTON BEACH, WEST /LOWER -E-/.									
GMEN (CHULA SAND)	NUECES		9-28-87	10316	54.7	1	5,652	1,170	1,170
GAINES (-G- SAND)	SAN PATRICIO		8-11-87	6883	41.5	1	5	14,625	14,625
GAINES (7700)	SAN PATRICIO		6-01-70	7700	37.3	2	2,640	3,124	150,050
GANDY	NUECES		3-29-39	5440	38.6	1	365	2,428	752,796
GARCIA	STARR		3-07-42	3748	45.1	14	51,053	67,967	29,053,284
GARCIA (FROST A, SEG. II)	STARR		8-31-85	3470	44.0	2	14,045	5,355	32,486
GARCIA (FROST -B-, SE.)	STARR		2-12-74	3530	47.5	1			7,819
GARCIA (MILLER -A-)	STARR		3-07-42	3748	45.1	5	41,296	49,606	2,161,172
DIVIDED FROM GARCIA, EFF. 9-1-63.									
GARCIA (MILLER -B- VI)	STARR		3-07-42	4100	47.0	2	6,878	8,575	1,271,139
TRANS. FROM GARCIA FLD. 9-1-63									
GARCIA (MILLER -C-)	STARR		3-07-42	3748	45.1	1	7,885	8,771	126,907
DIVIDED FROM GARCIA, EFF. 9-1-63.									
GARCIA (MILLER -C- I)	STARR		5-31-64	4132	47.9	2	6		2,420,741
GARCIA (MILLER C-2)	STARR		10-26-83	4177	45.0	1	18,054	2,815	47,088
GARCIA (SOLIS)	STARR		3-07-42	3748	45.1	1			598,954
DIVIDED FROM GARCIA, EFF. 9-1-63.									
GARCIA (STRAY 3470)	STARR		5-13-77	3468	43.6	2	37,981	330	111,303
GARCIA (STRAY-3675)	STARR		9-23-67	3679	41.0	4	5,382	4,597	176,682
GERONIMO, N. (N-2 10300)	SAN PATRICIO	M	2-26-87	10323	48.0	1	36,777	4,632	4,632
GERONIMO, N. (STARK)	SAN PATRICIO		2-01-82	10555	48.1	1	799	259	49,277
GERONIMO, SE. (10260 FRIO)	SAN PATRICIO		5-03-84	10285	47.0	1	8,867	1,552	10,207
GINNY, E. (FLOERKE)	ARANSAS		7-17-73	8765	40.0	1	70	180	14,308
GINNY, E. (LUNDBERG)	ARANSAS	M	7-11-65	8892	41.5	1	12	3,281	258,606
GINNY, E. (7450)	SAN PATRICIO	M	6-04-66	7450	42.5	5	121	7,754	676,640
GLEN	ZAPATA	M	4-26-40	2160	22.1	3	11	540	3,316,742
GOLD RIVER, NORTH (N-3-E)	WEBB		4-27-69	4311	43.3	1			140
GOLD RIVER, NORTH (OLMOS)	WEBB		3-27-80	4091	55.8	4	38,813	4,353	24,756
GOOSE ISLAND (C SD, LO.)	ARANSAS		3-10-76	7104	42.5	6	62,339	22,658	604,896
GOOSE ISLAND (O-1)	ARANSAS		9-19-81	7440	39.6	1	538	780	54,500
GOOSE ISLAND (7100 -B-)	ARANSAS		9-20-52	6919	45.4	1	1,134	76	152
GORMAC	DUVAL		2-25-45	2470	24.0	9	24	3,661	975,879
GORMAC (FRIO 1300)	DUVAL		12-26-78	1318	22.0	1	12	885	7,962
GOVT. WELLS, N.	DUVAL		8-22-28	1568	21.0	201	5,635	180,658	79,087,598
GOVT. WELLS, N. /1800/ FLD. INCORP. 9-1-67									
GOVT. WELLS, N. (MIRANDO, N)	DUVAL		6-01-74	2394	21.0	6	109	6,522	117,402
GOVT. WELLS, N. (QUEEN CITY)	DUVAL		4-11-52	5432	44.9	8	3,580	8,980	3,635,752
GOVT. WELLS, N. (YEGUA 3250)	DUVAL		7-09-74	3234	35.6	9	14,909	71,063	1,065,297
GOVT. WELLS, N. (970 SAND)	DUVAL		11-30-82	1014	24.0	1	12	1,817	8,135

CRUDE OIL AND CASINGHEAD GAS PRODUCTION BY FIELD, FOR 1987

RRC DISTRICT 4

FIELD NAME	COUNTY		DISCOVERY DATE	DEPTH (FEET)	GRAV API	PROD WELLS EOY	TOTAL 1987 PRODUCTION CASINGHEAD GAS (MCF)	CRUDE OIL (BBLS)	CUMULATIVE CRUDE OIL PRODUCTION TO 1-1-88 (BBLS)
GOVT. WELLS, N. (900 SAND)	DUVAL		9-14-48	918	20.0	5	12	1,865	313,376
GOVT. WELLS, N. (990 SAND)	DUVAL		9-19-73	2026	32.0	1	508	1,588	89,364
GOVT. WELLS, N. (1000 SAND)	DUVAL		10-11-50	1062	19.0	2	16	3,764	77,860
GOVT. WELLS, N. (1150)	DUVAL		11-24-78	1167	19.9	1			21,852
GOVT. WELLS, N. (1550)	DUVAL		4-20-64	1547	20.0	3			30,438
GOVT. WELLS, N. (1740 SAND)	DUVAL		6-16-59	1751	35.1	3	1	173	129,905
GOVT. WELLS, N. (1800A,W)	DUVAL		7-01-73	1810	24.6	13	69	58,908	1,036,793
GOVERNMENT WELLS, N.(1800-E)	DUVAL		2-25-80	2026	20.5	3	55,609	3,994	39,091
GOVT. WELLS, N. (1800, W.)	DUVAL		2-14-71	1733	24.0	2	1,065	5,240	121,171
GOVT. WELLS, SOUTH	DUVAL		1-01-28	2200	21.6	128	607	81,296	17,899,538
GREGG WOOD (1280 SAND)	STARR		2-17-58	1291	22.0	1			3,480
GREGG WOOD (1420 SAND)	STARR		1-03-58	1423	22.0	5	13	231	86,560
GREGG WOOD (1450 SAND)	STARR		9-06-57	1467	22.0	2			43,564
GREGG WOOD (1550 SAND)	STARR		2-17-58	1566	22.0	3	7	55	117,363
GREGORY, EAST (10,550)	SAN PATRICIO		5-27-85	10730	56.8	1			2,835
GRUY	DUVAL		5-19-50	2610	25.5	43	51	7,417	2,098,983
POQUITO CREEK TRANS. INTO THIS FLD., EFF. 11-1-56.									
GRUY, NORTH (DAUGHERTY SAND)	DUVAL		8-28-86	2563	41.0	4	19,569	16,307	23,502
GYP HILL	BROOKS		6-11946	4070	44.0	1	11	1,864	84,709
HAGIST RANCH (ARGO)	DUVAL	M	10-11-53	1818	22.1	34	50	3,845	1,514,195
HAGIST RANCH (ARGO, NE.)	DUVAL		10-24-73	1902	24.0	1			11,508
HAGIST RANCH (PURPLE SAND)	DUVAL	M	3-22-55	1826	19.8	1			208,842
HAGIST RANCH (QUEEN CITY SAND)	DUVAL	M	6-24-53	5194	44.0	25	81,710	15,754	4,555,323
HAGIST RANCH (WILCOX G)	MCMULLEN	M	2-20-52	7730	32.4	8			1,904,659
HAGIST RANCH, N. (YEGUA 2800)	DUVAL		5-06-70	2812	40.0	2			174,494
HALDEMAN, SOUTH (3400)	JIM WELLS		3-16-84	3415	26.8	2	12	398	4,680
HALL-SHELLY(NO.2 SAND)	BROOKS		11-23-83	11514	53.4	1			2,255
HARBISON (LOMA NOVIA 3440)	JIM HOGG		10-22-64	3442	38.0	1			22,333
HARDWICKE (4970)	STARR		2-08-86	4975	46.0	1	13	52	2,179
HARGILL (11000 SAND)	HIDALGO		11-25-54	11241	42.5	1	6,881	145	112,736
HARRY (MIRANDO)	WEBB	M	7-09-56	707	24.0	49	202	2,053	159,516
HARVEY	SAN PATRICIO		10-26-50	8104	42.5	1			995,834
EFF. 4-1-51, HARVEY ZONE 10-E 11D & 13B CONS. INTO HARVEY FLD.									
HARVEY (M-11)	SAN PATRICIO		6-13-86	9336	41.6	1	16,942	1,268	14,091
HARVEY (STARK)	SAN PATRICIO		9-24-76	9372	42.5	1	30,363	5,022	33,405
HEADQUARTERS (FRIO 0-3)	ARANSAS		4-01-78	10097	46.1	1			11,917
HEBBRONVILLE, SE. (PETTUS)	JIM HOGG		9-05-61	5138	44.6	3	26,718	7,155	161,769
HELLEN	JIM HOGG		7-20-50	8064	38.5	1	2	80	179,819
HEMLOCK (MIDDLE FRIO)	SAN PATRICIO		11-06-85	5199	38.0	1	8,689	8,517	20,963
HERBST, NORTH (LOMA NOVIA)	DUVAL	M	8-01-57	2802	28.0	4	12	2,126	484,335
HET (HET SAND 2ND)	SAN PATRICIO		6-16-55	2678	23.3	1	11	2,965	25,066
HET (3114 SAND)	SAN PATRICIO		10-04-55	3114	25.0	3	1,728	10,276	103,339
HI-LUK	SAN PATRICIO		8-19-83	5658	38.4	2	17,929	22,163	139,008
HIBERNIA (5300 FRIO)	SAN PATRICIO		6-24-87	5303	37.5	1	4,162	5,196	5,196
HIBERNIA (5600 SAND)	SAN PATRICIO		9-19-57	5607	39.8	1			48,873
HINDE (FRIO 16)	STARR		5-03-65	5135	47.2	3			406,080
HINDE (FRIO 18)	STARR		4-08-65	5228	46.0	2	11	1,511	180,542
HINDE (VKSBG. NO. 1)	STARR		4-11-65	5420	43.2	1	12	3,028	592,413
HINDE (VKSBG. NO. 1, LO.)	STARR		5-07-65	5432	47.0	1			95,952
HINDE (VKSBG. NO. 1, LO. FB A)	STARR		4-20-65	5421	46.0	1	12	9,689	202,508
HINDE (4680)	STARR		4-18-84	4690	43.0	1	965	1,928	10,683
HINDE (5700)	STARR		9-03-78	5661	47.0	1			5,498
HINDE (6400 VICKSBURG)	STARR		3-25-87	6401	42.0	1	1,913	2,791	2,791
HINDE, EAST (FRIO 5400)	STARR		3-10-71	5416	46.0	1			32,218
HINOJOSA, N. (E-97)	KLEBERG		8-03-79	5025	49.0	1			17,983
HINOJOSA, N. (F-15)	KLEBERG		2-14-80	5184	48.0	2			165,321
HINOJOSA, N. (F-25)	KLEBERG		7-24-79	5257	50.0	1			15,570
HINOJOSA, N. (F-70)	KLEBERG		11-23-84	5700	47.6	1			34,477
HINOJOSA, NORTH (F-73)	KLEBERG		6-01-81	5781	47.9	1			10,007
HINOJOSA, N. (G-04)	KLEBERG		4-20-79	6000	51.6	1			313,751
HINOJOSA, N. (G-06)	KLEBERG		1-11-82	6011	46.5	1			86,413
HOBBY (F-30)	JIM WELLS		1-05-81	5314	54.4	1	12	3,205	31,030
HOFFMAN	DUVAL		2-02-35	2858	25.5	262	667	67,589	48,715,362
HOFFMAN (MIRANDO)	DUVAL		1-15-57	2947	22.4	12	249	24,816	1,430,942
HOFFMAN (2540 ARGO)	DUVAL		5-20-69	2544	30.0	1	12	2,055	10,841
HOFFMAN (2730 LOMA NOVIA)	DUVAL		4-25-69	2733	32.0	49	20,916	74,358	8,387,421
HOFFMAN, EAST	DUVAL		3-20-50	2038	20.0	14	36	5,621	1,384,161
HOLBEIN	JIM HOGG	M	9-30-50	2795	24.5	11	11	350	562,769
HOLBEIN (PETTUS)	JIM HOGG		10-27-78	2789	22.2	1			433
HOLDEN (FRIO 5990)	NUECES		10-04-82	5988	38.9	1	5	119	2,827
HOLLAND	STARR		5-27-46	2959	24.0	1	12	72	276,037
HOLLOW TREE	JIM WELLS		12-11-49	3354	24.3	17	77	4,794	1,433,403
HOLLOW TREE (DAVIS SAND)	JIM WELLS		11-13-50	3510	28.3	1			200,562
HOLLOW TREE, SOUTH (3400)	JIM WELLS		2-10-78	3429	26.5	5	18	3,644	133,302
HORNADAY (3900 SAND)	STARR		2-23-85	3906	43.0	1			157
HOWELL (5200 SAND)	JIM WELLS	M	4-13-52	5310	45.0	1			747,593
INDIAN POINT (E- 1)	NUECES		9-05-70	8208	40.0	1			8,109
INLAND (2200 FRIO)	STARR		11-09-68	2206	25.0	2	12	464	18,611
J. R. (5580)	DUVAL		8-27-82	5586	46.0	5	61,832	10,144	78,128
J.R. (5618)	DUVAL		6-19-81	5578	45.0	5	8,535	2,960	31,438
JABONCILLOS (AVERY 5550)	DUVAL		5-17-87	5570	43.0	2	8	1,601	1,601
JABONCILLOS (YEGUA 6840)	DUVAL		12-19-86	6845	39.0	1	1	30	40
JABONCILLOS CREEK (FRIO)	DUVAL		5-29-55	3100	26.0	18	172	21,390	1,633,637
JARON (4300)	JIM HOGG		8-16-78	4304	48.5	1	468	1,758	109,476
JARON (4865)	JIM HOGG		11-10-81	4865	46.9	1		65	65
JARON (4900)	JIM HOGG		1-23-81	4908	48.7	2	4,434	11,523	123,935
JASPER-WEBB (YEGUA 3500)	WEBB		11-01-74	3576	45.0	4	1,079	10,286	1,536,092
JAVELINA (ROYAL)	HIDALGO		8-05-58	5507	46.3	2	175	3,196	407,614
JAVELINA (4900)	HIDALGO		7-11-86	4903	43.0	1			364
JAY SIMMONS	STARR		7-04-47	6110	41.3	49	211,841	44,924	6,001,222
JAY SIMMONS (HECTOR)	STARR		3-15-82	6441	44.0	1	4,337	5,173	69,785
JAY SIMMONS (24-A&B)	STARR		3-27-81	6917	41.1	1			1,203
JAY SIMMONS (5670)	STARR		7-20-83	5680	72.3	1	2,021	734	6,783
JAY SIMMONS (5734 FRIO)	STARR		1-12-64	5743	43.4	2			33,339
JAY SIMMONS (6360)	STARR		11-28-68	6368	41.6	1			11,120
JAY SIMMONS, SOUTH (HINOJOSA)	STARR		8-18-52	6132	45.8	1	12	2,183	325,127
JENNINGS	ZAPATA		3-09-14	1150	20.9	23	12	9,005	6,672,443
JENNINGS, WEST (CROCKETT)	ZAPATA		10-23-63	3300	37.8	25	12	5,623	1,007,864

RAILROAD COMMISSION OF TEXAS
OIL AND GAS DIVISION
CRUDE OIL AND CASINGHEAD GAS PRODUCTION BY FIELD, FOR 1987

RRC DISTRICT 4

FIELD NAME	COUNTY		DISCOVERY DATE	DEPTH (FEET)	GRAV API	PROD WELLS EOY	TOTAL 1987 PRODUCTION CASINGHEAD GAS (MCF)	CRUDE OIL (BBLS)	CUMULATIVE CRUDE OIL PRODUCTION TO 1-1-88 (BBLS)
JENNINGS, WEST (FALCON, LOWER)	ZAPATA		5-02-74	2504	28.1	1	3,427	1,220	16,245
JENNINGS, W. (QUEEN CITY NO 2)	ZAPATA		10-04-64	4178	37.4	17	101,777	15,990	1,163,868
JENNINGS, W. (QUEEN CITY NO 3)	ZAPATA		7-27-66	4198	37.4	2			69,551
TRANS. FROM JENNINGS, W. /NO. 2 QUEEN CITY/ EFF. 2-10-67									
JENNINGS, W. (SPARTA)	ZAPATA		11-13-71	3623	39.6	36	14,636	10,482	641,183
JENNINGS, WEST (2100)	ZAPATA		6-09-80	2161	24.1	1			1,206
JENNINGS, W. (3000 SAND)	ZAPATA		12-13-51	3040	39.6	43	1,952	6,722	5,446,775
JOE MOSS (500 SAND)	ZAPATA		5-01-52	500	20.0	71	96	958	556,030
TRANSFERRED FROM JOE MOSS 5-1-52.									
JOHNS (HOCKLEY)	DUVAL		8-25-56	3954	26.4	3			3,518,832
JOHNS (HOCKLEY, UPPER)	DUVAL		12-16-56	3573	29.0	8	2,971	3,134	1,009,808
JONES (YEGUA P-1)	JIM HOGG		8-21-78	5223	45.6	1	436	322	12,302
JONES (5600)	JIM HOGG	M	3-05-60	5636	43.6	1	430	320	7,296
JONES (5700)	JIM HOGG		3-28-86	5734	42.5	1	2,882	742	2,750
JUDD CITY (FRIO 6090)	STARR	M	11-19-70	6090	46.4	1	12	84	35,894
JUDD CITY (PIRTLE 5960 SD.)	STARR		6-14-69	5969	44.8	1	456	2,707	664,298
KELLY RANCH (FRIO 6266)	NUECES		10-05-58	6269	36.0	2	240	3,654	745,929
KELSEY	JIM HOGG	M	9-06-38	4730	34.7	2			12,725,256
EFF. 6-1-58, TRANS. TO VARIOUS FLDS.									
KELSEY (K-1)	JIM HOGG	M	9-06-38	4802	34.7	1			330,186
SUBDIV. FROM KELSEY /K-1, 2 AND 3/ 10-1-67									
KELSEY (K-2, 3 & 4)	BROOKS	M	10-01-67	4714	47.0	1			205,759
TRANS FROM KELSEY /K-1,2,3/ FLD 10-1-67									
KELSEY (M-1-M)	BROOKS	M	9-06-38	4730	34.7	1			68,727
SEPARATED FROM KELSEY, 6-1-58.									
KELSEY (M-1-U, N)	BROOKS	M	5-19-79	5219	42.5	1	31,190	16,504	130,129
KELSEY (M-2)	JIM HOGG	M	9-06-38	4730	47.3	30			7,507,895
SEPARATED FROM KELSEY, 6-1-58.									
KELSEY, DEEP (FRIO 7250, S)	BROOKS	M	11-14-69	7250	44.3	1	83	9,595	161,071
KELSEY, DEEP (UPPER MARSHALL)	BROOKS		3-01-85	6258	61.0	1	996	2,403	3,475
KELSEY, DEEP (ZONE 15-C, C)	BROOKS	M	5-05-67	5098	47.7	1			83,306
KELSEY, DEEP (ZONE 15-K)	BROOKS	M	8-18-67	5239	46.0	3	136	1,986	150,932
KELSEY, DEEP (ZONE 15-K, W)	STARR		5-10-82	5210	37.0	1			411
KELSEY, DEEP (ZONE 16-A, SW)	JIM HOGG	M	1-25-85	5362	47.6	1	1,663	9	11,588
KELSEY, DEEP (ZONE 16-A, W)	BROOKS	M	9-01-67	5254	41.0	3	10,407	13,914	242,255
TRANS. FROM KELSEY /DEEP ZONE 16/ 9-1-67									
KELSEY, DEEP (ZONE 17-A, N)	BROOKS	M	6-15-45	5510	44.7	4	15		107,427
TRANS. FROM KELSEY /DEEP, ZONE 17/, EFF. 5-1-63.									
KELSEY, DEEP (ZONE 17-A, NW)	BROOKS	M	2-25-66	5579	42.6	1			363,753
KELSEY, DEEP (ZONE 17-B)	BROOKS	M	6-15-45	5510	44.7	5	1,264	12,942	3,124,070
SEPARATED FROM ZONE 17, 4-1-49									
KELSEY, DEEP (ZONE 17-B, N)	BROOKS	M	6-15-45	5424	45.0	11			1,838,196
DIVIDED FROM KELSEY /DEEP, ZONE 17-B/, EFF. 5-1-63.									
KELSEY, DEEP (ZONE 17-B, NE)	BROOKS	M	7-04-67	5475	40.9	1			87,103
KELSEY, DEEP (ZONE 17-B, NW)	BROOKS		4-16-73	5602	42.5	1			3,793
KELSEY, DEEP (ZONE 18)	BROOKS	M	7-07-45	5702	38.6	15	1,396	1,173	4,101,299
TRANS. FROM KELSEY /DEEP, ZONE 18/ AND KELSEY, SOUTH 3-1-69									
KELSEY, DEEP (ZONE 18-A & B, C)	JIM HOGG	M	7-07-45	5489	38.6	8			2,594,614
TRANS. FROM KELSEY /DEEP ZONE 18/ AND KELSEY, SOUTH 3-1-69									
KELSEY, DEEP (ZONE 18-B)	BROOKS		7-10-46	5900	41.3	3	2,103	735	1,759,377
KELSEY, DEEP (ZONE 18-B & C, N)	BROOKS	M	7-07-45	5742	39.0	15	10,974	10,428	2,794,280
TRANS. FROM KELSEY /DEEP, ZONE 18-C/, EFF. 5-1-63.									
KELSEY, DEEP (ZONE 18-C, N)	BROOKS	M	11-27-84	5862	39.4	1	5,296	391	4,268
KELSEY, DEEP (ZONE 18-C,NW)	JIM HOGG		10-26-81	5796	39.6	1			880
KELSEY, DEEP (ZONE 18-E)	BROOKS	M	7-07-45	5702	40.1	11			5,242,467
TRANS. FROM KELSEY DEEP /Z-18/, 1955.									
KELSEY, DEEP (ZONE 18-H)	BROOKS	M	10-01-60	5839	41.8	2			171,201
KELSEY, DEEP (ZONE 19)	BROOKS	M	9-03-45	6007	41.3	3			3,050,772
KELSEY, DEEP (ZONE 19-A)	BROOKS	M	10-13-46	5943	41.0	7	15,749	4,566	3,499,079
KELSEY, DEEP (ZONE 19-A, C)	BROOKS	M	10-13-46	6000	41.0	14	4,830	1,605	5,778,084
DIV. FROM KELSEY /DEEP, ZONE 19-A/, 5-1-59.									
KELSEY, DEEP (ZONE 19-A, N)	BROOKS		9-26-72	5857	41.5	3	47,281	6,950	49,332
KELSEY, DEEP (ZONE 19-A, NE)	BROOKS		1-01-80	6100	41.6	3	11,014	10,408	161,347
KELSEY, DEEP (ZONE 19-K)	JIM HOGG	M	9-03-45	6079	41.3	7	13,157	2,831	3,664,543
DIV. FROM KELSEY /DEEP, ZONE 19/, EFF. 9-1-60.									
KELSEY, DEEP (ZONE 19-K, C)	BROOKS	M	12-07-48	5936	41.3	2	990	16,930	249,963
TRANS. FROM KELSEY /DEEP ZONE 19/ AND KELSEY, SOUTH 7-1-69									
KELSEY, DEEP (ZONE 19-K, E)	BROOKS	M	10-15-60	5784	42.8	1			83,559
KELSEY, DEEP (ZONE 19-K, W-2)	BROOKS	M	10-26-85	5804	44.3	1			2,848
KELSEY, DEEP (ZONE 20-A)	BROOKS	M	2-28-45	6114	40.1	1	886	1,301	1,414,388
TRANS. FROM KELSEY (DEEP, ZONE 20-B) EFF. 3-1-63									
KELSEY, DEEP (ZONE 20-A, N)	BROOKS	M	2-28-45	6114	43.0	11			2,237,853
DIVIDED FROM KELSEY /DEEP, ZONE 20-A/, EFF. 5-1-63.									
KELSEY, DEEP (ZONE 20-C, E.)	BROOKS	M	8-16-75	6231	41.8	2	3,390	2,345	339,354
KELSEY, DEEP (ZONE 20-F C)	BROOKS	M	2-25-49	6084	40.5	3	1,260	219	87,907
TRANS. FROM KELSEY /DEEP, ZONE 20-B/ 7-1-69									
KELSEY, DEEP (ZONE 20-F & H, N)	BROOKS	M	2-28-45	6114	40.1	6	8,904	1,303	2,607,700
DIVIDED FROM KELSEY /DEEP, ZONE 20-B/, EFF. 5-1-63.									
KELSEY, DEEP (ZONE 20-F & H, NE)	BROOKS		2-28-45	6114	41.5	5	7,003	8,397	1,396,640
TRANS FROM KELSEY /DEEP, ZONE 20-B/ 7-1-69									
KELSEY, DEEP (ZONE 20-H, C)	BROOKS		9-13-54	6024	41.8	2			81,745
TRANS FROM KELSEY /DEEP ZONE 20-B/ 7-1-69									
KELSEY, DEEP (ZONE 20-J, C)	BROOKS	M	4-03-53	6032	40.8	1			298,758
TRANS FROM KELSEY /DEEP ZONE 20-B/ 7-1-69									
KELSEY, DEEP (ZONE 20-J, N)	BROOKS	M	2-28-45	6114	40.1	10			1,578,346
DIVIDED FROM KELSEY /DEEP, ZONE 20-B/, EFF. 5-1-63.									
KELSEY, DEEP (ZONE 21)	BROOKS	M	12-20-44	6395	45.3	5	11,874	6,921	2,369,720
KELSEY, DEEP (ZONE 21-A C)	BROOKS	M	12-22-75	6028	42.5	1			10,021
KELSEY, DEEP (ZONE 21-A N)	BROOKS	M	12-20-44	5943	41.0	3			120,773
DIVIDED FROM KELSEY /DEEP, ZONE 21-A/, EFF. 5-1-63.									
KELSEY, DEEP (ZONE 21-B)	JIM HOGG	M	7-03-67	6569	42.0	1	3,569	1,854	55,816
KELSEY, DEEP (21-B,NW)	JIM HOGG		1-28-83	6598	41.2	1	48,581	501	6,266
KELSEY,DEEP (ZONE 21-C,C)	BROOKS	M	12-20-44	6130	41.0	7			693,870
TRANS FROM KELSEY /DEEP ZONE 21-A/ 3-1-69									
KELSEY, DEEP (ZONE 21-E, N)	BROOKS	M	12-20-44	6395	45.3	5			469,594
DIVIDED FROM KELSEY /DEEP, ZONE 21/, EFF. 5-1-63.									
KELSEY, DEEP (ZONE 21-F) SEG VII	BROOKS	M	4-06-77	6145	43.6	1			44,469
KELSEY, DEEP (ZONE 21-R, C)	BROOKS	M	12-20-44	6242	45.0	2			355,737

RRC DISTRICT 4

FIELD NAME	COUNTY		DISCOVERY DATE	DEPTH (FEET)	GRAV API	PROD WELLS EOY	TOTAL 1987 PRODUCTION CASINGHEAD GAS (MCF)	CRUDE OIL (BBLS)	CUMULATIVE CRUDE OIL PRODUCTION TO 1-1-88 (BBLS)
TRANS. FROM KELSEY /DEEP, ZONE 21/ FLD. 9-1-66.									
KELSEY, DEEP (ZONE 21-V)	BROOKS	M	6-10-61	6244	45.8	2			112,959
KELSEY, DEEP (ZONE 21-V, SEG. 4)	BROOKS	M	7-18-67	6315	36.9	2	3,045	3,703	274,318
KELSEY, DEEP (ZONE 22)	BROOKS	M	8-10-45	6485	34.8	2	9,250	7,040	921,940
KELSEY, DEEP (ZONE 22-A)	STARR	M	8-10-45	6237	34.8	6	37,895	23,795	2,043,971
DIV. FROM KELSEY D. Z22, KELSEY S. & KELSEY, S. 6250, EFF. 1-1-62.									
KELSEY, DEEP (ZONE 22-A, N)	BROOKS	M	12-14-66	6328	34.5	1			689,339
KELSEY, DEEP (ZONE 22-H, C)	BROOKS	M	7-27-76	6571	43.1	1			73,151
KELSEY, DEEP (ZONE 23)	JIM HOGG	M	4-10-53	6508	42.7	1			386,503
KELSEY, DEEP (ZONE 23, S)	STARR	M	6-01-61	6440	42.0	3	9,926	6,425	719,710
TRAN. FROM KELSEY D. ZO. 23, KELSEY S. & KELSEY S.(6400) 6-1-61 1.									
KELSEY, DEEP (6430)	STARR	M	7-28-84	6436	46.5	1	7,177	2,882	46,234
KELSEY, DEEP (6980)	JIM HOGG		7-10-79	6976	46.2	1			4,289
KELSEY, SOUTH (CLARK, UP.)	STARR		8-04-46	5709	34.7	4	13,289	1,711	64,133
TRANS FROM KELSEY, SOUTH FLD. 7-1-69									
KELSEY, SOUTH (PENA -B-)	STARR		4-23-79	5790	42.2	1	75,403	4,272	121,146
KELSEY, SOUTH (ZONE 15-K)	STARR		5-29-55	5180	46.6	1			132,632
TRANS FROM KELSEY, SOUTH FLD. 7-1-69									
KELSEY, SOUTH (ZONE 16-A)	STARR	M	4-06-65	5295	45.6	4	14,864	10,550	405,474
KELSEY, SOUTH (ZONE 16-A, S)	STARR		9-01-67	5260	46.0	1	4,164	2,559	207,144
TRANS FROM KELSEY, SOUTH /16-A/ FLD 9-1-67									
KELSEY, SOUTH (ZONE 16-C, SW)	STARR		3-29-83	5280	46.8	1			7,450
KELSEY, SOUTH (ZONE 16-E)	STARR		7-26-52	5318	45.0	2			139,248
TRANS FROM KELSEY SOUTH FLD. 7-1-69									
KELSEY, SOUTH (ZONE 18-B)	STARR		12-17-63	5696	43.8	2	13	7,785	31,571
TRANS FROM KELSEY SOUTH FLD. 7-1-69									
KELSEY, SOUTH (ZONE 18-B, L)	STARR		4-20-87	5766	41.0	1	2,155	10,138	10,138
KELSEY, SOUTH (ZONE 18-D, C)	STARR		8-19-87	5742	44.3	1	1,777	3,360	3,360
KELSEY, SOUTH (ZONE 19-A)	STARR		6-07-83	5864	42.5	1	206	1,308	13,075
KELSEY, SOUTH (ZONE 19-B, S)	STARR		9-06-38	5980	41.7	21	27,067	13,965	8,513,634
TRANS. FROM KELSEY, SOUTH, EFF. 11-1-61.									
KELSEY, SOUTH (ZONE 20-A, S)	JIM HOGG	M	9-06-38	5980	47.0	3	419	1,166	1,291,612
TRANS. FROM KELSEY, SOUTH, 7-1-64.									
KELSEY, SOUTH (ZONE 20-A, SE)	STARR		12-16-47	6072	41.2	4			37,479
TRANS FROM KELSEY, SOUTH FLD. 7-1-69									
KELSEY, SOUTH (ZONE 20-A, SW)	STARR		11-03-60	5867	40.0	1	12	1,018	34,962
TRANS FROM KELSEY, SOUTH FLD. 7-1-69									
KELSEY, SOUTH (ZONE 20-J)	STARR		5-01-49	6070	43.1	1			45,705
TRANS FROM KELSEY, SOUTH FLD. 7-1-69									
KELSEY, SOUTH (ZONE 21-A)	STARR		6-03-53	6287	41.2	1			0
TRANS FROM KELSEY, SOUTH FLD. 7-1-69									
KELSEY, SOUTH (ZONE 21-A, E)	STARR		4-06-55	6313	35.6	2	10	715	24,340
TRANS FROM KELSEY, SOUTH FLD. 7-1-69									
KELSEY, SOUTH (ZONE 21-V,W)	STARR		9-22-75	6172	40.6	1	3,525	2,388	100,460
KELSEY, SOUTH (ZONE 21-W)	STARR		5-15-61	5252	44.3	1	2,114	1,748	85,037
KELSEY, SOUTH (ZONE 22-F)	STARR	M	4-29-61	6408	42.1	3	13,512	1,107	60,491
KELSEY, SOUTH (ZONE 24-C)	STARR		1-03-72	6928	42.8	1			22,059
KELSEY, S. (ZONE 26-B, SE.)	STARR		7-13-78	7301	42.2	1			10,897
KELSEY, SOUTH (5730)	STARR		5-10-80	5738	44.8	2	14,858	10,086	148,766
KELSEY, SOUTH (5800)	STARR		10-04-58	5815	40.0	1	3,964	1,919	115,705
TRANS FROM KELSEY, SOUTH FLD. 7-1-69									
KELSEY, SOUTH (5900)	STARR		4-09-73	5859	41.3	1			201
KELSEY, SOUTH (6390)	STARR		5-03-80	6390	43.5	1	1,655	827	13,848
KELSEY, SOUTH (7350 VKSBG)	STARR		8-21-84	7372	37.5	2	47,492	8,521	42,461
KENNARD	STARR		3-01-47	3870	45.6	3	12	2,346	341,571
KIBBE (3300)	DUVAL		9-15-80	3330	35.3	2			8,830
KILLAM	WEBB		4-13-57	2030	22.0	7	23	5,425	2,017,289
KING RANCH, W. (MIOCENE 5700)	WILLACY		12-06-70	5720	42.6	2			221,432
KING RANCH, W. (MIOCENE 6000)	WILLACY		6-11-74	5992	36.0	1	11	1,458	54,433
KINGSVILLE	KLEBERG		1-01-13	2940	20.0	2	908	1,625	1,128,487
KINGSVILLE (KINGSVILLE)	KLEBERG		3-21-62	2415	21.0	2	12	1,961	135,825
KINGSVILLE (OAKVILLE)	KLEBERG		1-15-63	2286	19.6	1	619	2,617	111,700
KINGSVILLE (1400)	KLEBERG		7-10-62	1442	26.0	1	12	3,722	177,257
KINGSVILLE (2500)	KLEBERG		11-25-63	2533	19.0	1	2,014	3,336	97,475
KINGSVILLE (2700)	KLEBERG		3-17-73	2706	21.0	1			11,631
KINGSVILLE (2900 G)	KLEBERG		7-20-67	2916	21.4	2	12	2,294	168,287
KINGSVILLE (2900 SEG A)	KLEBERG		11-12-61	2900	21.0	2	13	1,668	298,357
KINGSVILLE (2900 SEG A LOWER)	KLEBERG		11-16-61	2902	21.0	1	12	1,038	58,411
TRANS FROM KINGSVILLE, SEG. A/2900/ FLD. 8-1-62									
KINGSVILLE (2910)	KLEBERG		7-03-64	2914	22.0	1	12	2,630	159,337
KINGSVILLE (3100 SEG. B-3)	KLEBERG		2-01-84	3015	21.0	1			10
KINGSVILLE (3100 SEG H)	KLEBERG		1-01-83	3082	21.4	1	569	2,211	20,422
KINGSVILLE (5100)	KLEBERG		1-10-81	5028	43.1	1	1,877	3,485	27,875
KINGSVILLE (FRIO 6350)	KLEBERG		6-19-85	6080	45.0	1			809
KNOLLE, NORTH (KOEHLER SAND)	NUECES	M	5-07-57	5320	28.9	1	1,254	6,936	289,832
KOHLER	DUVAL		1-01-26	1750	21.0	8	12	11,954	1,346,707
KOHLER (HOCKLEY SAND)	DUVAL		12-13-53	2189	21.6	1			8,638
KOHLER, DEEP (COLE 1835)	DUVAL		7-03-66	1834	21.6	1	9	184	15,191
KOHLER, NE. (O-55)	DUVAL		9-18-87	3556	23.6	1	11,153	469	469
KOHLER, NE. (MIRANDO #1)	DUVAL		8-07-82	2638	28.4	1	213	2,373	25,368
KOHLER, NE (MIRANDO #2)	DUVAL		9-01-80	2633	18.7	20	46,644	188,303	1,075,591
KOHLER, NE. (Y-11)	DUVAL		6-11-77	3703	36.2	1			37,883
KOHLER, NE. (YEGUA 13)	DUVAL		7-17-81	3823	37.2	1			2,739
KREIS	DUVAL		10-23-40	3249	29.2	12	2,697	5,203	841,185
KUYPERS (5900)	NUECES		3-31-69	5899	38.0	2	11,337	13,704	150,961
LA BRISA (FRIO 4000)	STARR		6-19-87	4212	41.0	1	9,602	8,606	8,606
LA COPITA (FRIO -Q-)	STARR		1-11-65	4638	51.7	1			59,064
LA COPITA (4900)	STARR		12-08-80	4907	46.2	4	15,348	9,706	245,192
LA FE (FRIO 4350)	JIM HOGG		8-09-84	4358	57.6	1	363	1,149	7,068
LA GLORIA (ATLEE -A- ZONE)	BROOKS	M	6-17-47	6985	43.1	1	12,823	2,335	1,725,776
LA GLORIA (6500 STRAY)	JIM WELLS	M	5-04-84	6488	39.8	3	178,513	32,682	242,705
LA GLORIA, N. (7200)	JIM WELLS	M	3-24-66	7220	38.0	1			17,538
LA GLORIA, N. (7650)	JIM WELLS		3-08-83	7666	32.4	1	1,597	2,140	17,183
LA GLORIA, S. (CORCORAN Z.)	BROOKS	M	2-20-56	6266	44.4	2	1,529	64	1,783,053
FORMERLY LA GLORIA /CORCORAN ZONE/									
LA HUERTA (RAMON, UPPER)	DUVAL		10-22-57	3121	22.0	6	18	115	272,377
LA HUERTA, NW. (NEW YEARS)	DUVAL		2-16-62	3060	21.7	1	12	2,369	100,274
DIV. FROM LA HUERTA, WEST /NEW YEARS/, EFF. 10-1-62.									

RAILROAD COMMISSION OF TEXAS
OIL AND GAS DIVISION
CRUDE OIL AND CASINGHEAD GAS PRODUCTION BY FIELD, FOR 1987

RRC DISTRICT 4

FIELD NAME	COUNTY		DISCOVERY DATE	DEPTH (FEET)	GRAV API	PROD WELLS EOY	TOTAL 1987 PRODUCTION CASINGHEAD GAS (MCF)	CRUDE OIL (BBLS)	CUMULATIVE CRUDE OIL PRODUCTION TO 1-1-88 (BBLS)
LA HUERTA, NW. (RAMON)	DUVAL		5-29-62	3064	22.0	6	36	4,518	739,791
DIV. FROM LA HUERTA, WEST /RAMON/, EFF. 10-1-62.									
LA REFORMA (C-5700)	HIDALGO	M	3-11-85	5700	47.5	1	453	104	9,923
LA REFORMA (D-1)	HIDALGO		7-31-70	6363	47.7	1	3,255	1,861	120,913
LA REFORMA (F-4-G)	STARR		5-20-84	5800	47.0	2	109,978	13,002	92,102
LA REFORMA (F-4-P)	STARR		7-29-84	5846	44.0	3	40,911	7,031	84,433
LA REFORMA (G-1)	STARR		6-07-85	6014	42.4	1			127
LA REFORMA (H, UPPER)	STARR		12-01-76	6109	45.6	1	3,519	1,209	37,642
LA REFORMA (P, RES. 2)	STARR	M	4-26-85	7010	33.5	1	11,538	2,565	11,964
LA REFORMA, SW. (5770)	STARR		5-13-81	5790	56.0	1	29,831	5,616	114,427
LA REFORMA, SW. (5840)	STARR		6-16-77	5848	45.3	2	2,419	6,450	351,609
LA REFORMA, W. (5900)	STARR		5-30-85	5903	43.3	1	21,214	2,655	6,731
LA SAL VIEJA	WILLACY		8-25-49	8330	39.4	2	11,904	7,627	1,837,773
LA SARA (NO. 8 SAND)	WILLACY		9-17-63	3423	26.0	2	9,294	3,667	59,795
LA SARA (NO. 10 SAND)	WILLACY		9-09-60	3847	31.0	1	7,104	8,720	97,454
LA SARA (NO. 10-A SAND)	WILLACY		1-28-85	3849	40.0	1	398	424	7,111
LA SARA (NO. 12 SAND)	WILLACY		12-29-84	3989	37.8	1	2,818	3,476	18,303
LA SARA (NO. 14-A SAND)	WILLACY		2-15-85	4112	38.0	1	9,361	10,725	26,946
LA SARA (NO. 15 SAND)	WILLACY		8-09-85	4340	40.0	1	3,554	3,981	10,014
LA SARA (NO. 19 SAND)	WILLACY		11-26-85	4800	36.5	2	24,940	27,971	84,070
LA SARA (NO. 21 SAND)	WILLACY		11-26-85	5010	37.0	1			20,982
LA SARA (NO. 22 SD.)	WILLACY		7-28-63	5310	41.0	3	24	21,741	414,312
LA SARA (NO. 24 SD.)	WILLACY		4-26-85	5542	38.0	1	9	5,665	8,436
LA SARA (NO. 25 SAND)	WILLACY		2-20-87	5607	43.0	1	11	16,704	16,704
LA SARA (NO. 30 SAND)	WILLACY		6-20-54	6027	42.7	2	12	3,131	770,707
LA SARA (NO. 40 SAND)	WILLACY		9-09-54	6532	42.0	1	4,138	4,831	80,717
LA SARA (3830)	WILLACY		7-10-84	3846	33.3	2	102	99	16,844
LA SARA (3850)	WILLACY		10-28-83	3870	41.7	1	2,141	2,411	42,014
LA SARA (4650 SAND)	WILLACY		2-07-60	4652	36.0	2	20	2,998	19,886
LA SARA (5300)	WILLACY		4-10-82	5312	38.4	4	11,582	13,392	185,861
LA SARA, E. (8470)	WILLACY		2-17-86	8478	37.8	1	2,526	40	4,683
LA SARA, N. (NO. 30 SD.)	WILLACY		8-17-68	6092	39.6	1	12	3,629	61,410
LA SARA, N. (NO. 31 SD.)	WILLACY		11-26-66	6150	42.3	2	3	153	56,846
LA SARA, N. (NO. 31-A SD.)	WILLACY		6-17-67	6139	42.0	1	615	4,677	68,913
LA SARA, N. (NO. 32 SD.)	WILLACY		6-11-66	6176	42.0	1	12	5,630	654,956
LA SARA N.E. (6070)	WILLACY		3-21-75	6076	48.4	2	833	1,816	57,398
LA SARA, NW. (3600)	WILLACY		10-03-87	3601	29.0	1	4	666	666
LA UNION (BROCK SAND)	STARR		4-11-56	2270	23.0	4	12	3,440	441,897
LA UNION (ROSS SAND)	STARR		4-22-56	2162	23.0	2	12	5,382	376,023
LABBE	DUVAL	M	2-22-37	2908	20.5	5	11	1,865	1,555,184
LABBE (COLE SAND)	DUVAL	M	12-06-53	1938	20.5	8	29	6,840	778,503
LABBE (GOVT. WELLS)	MCMULLEN	M	6-10-55	2707	23.0	5	17	570	255,060
LABBE (2360)	DUVAL		4-04-82	2348	28.0	1	10	2,465	8,343
LABBE (2600)	DUVAL		2-01-77	2655	21.0	1			2,296
LACAL (C-11)	WILLACY		4-19-83	7994	41.8	1	3,297	400	400
LACAL (FRIO D-3)	WILLACY		11-15-65	8022	47.7	1			66,392
LACY (G)	CAMERON	M	9-01-56	7145	42.6	1	4,043	3,428	216,784
LACY (J-2)	HIDALGO		1-29-80	7078	42.0	1	14,696	540	14,091
LAGARTO PASTURE (5400)	JIM WELLS		5-25-78	5338	46.6	1	216,493	8,514	60,533
LAMAR (D-1 SAND)	ARANSAS		7-17-52	7242	40.2	1	3	235	278,004
LAREDO, S. (QUEEN CITY)	WEBB		11-02-76	1100	45.6	1			195
LAS ANIMAS-LEFEVRE	JIM HOGG		12-23-37	1793	18.5	60	190	25,929	3,372,618
COMBINED 9-1-1956.									
LAS CUEVITAS (OHERN)	JIM HOGG	M	2-03-80	3000	40.0	7	26	1,385	59,791
LAUGHLIN-KIBBE (5300)	JIM WELLS		5-06-85	5466	46.0	1	12	28,523	93,839
LAUREL (ROSENBERG, UPPER)	WEBB		1-14-61	2512	37.8	1			22,645
LEARY-WOOD (1650 SAND)	STARR		2-08-51	1654	26.0	1			17,823
LEYENDECKER (4900 SAND)	WEBB		10-03-59	4914	39.8	1	5	33	51,426
LIL MISS (HOCKLEY 3900)	DUVAL		2-03-87	3913	36.1	2	8,691	19,462	19,462
LINDA (5250 SD.)	STARR		6-24-83	5256	46.2	3	2,646	1,680	52,329
LOBO, SE. (F-70)	KLEBERG		10-20-77	5773	53.2	2			124,533
LOCKHART	STARR		3-29-43	3620	46.6	2	8,446	3,128	1,316,161
LOCKHART (COCKFIELD I)	STARR		8-13-79	3562	44.6	2	8,934	2,864	46,526
LOCKHART (COCKFIELD #2)	STARR		5-25-81	3827	44.5	2	40,417	4,351	17,297
LOCKHART (COCKFIELD 4)	STARR		1-29-70	4024	50.9	1			9,646
LOCKHART (COCKFIELD 7)	STARR		1-28-70	4053	41.0	1	4	453	25,426
LOCKHART (YEGUA F)	STARR		11-08-68	4406	43.6	1	10,080	3,015	172,075
LOCKHART (YEGUA F SEG 2)	STARR		8-01-71	4360	47.8	1	7,579	5,480	232,691
LOCKHART (YEGUA F SEG 3)	STARR		8-02-79	4421	44.5	6	44,696	18,281	206,511
LOCKHART (YEGUA 4400E)	STARR		12-30-81	4591	46.6	1	5	282	14,689
LOCKHART (4400)	STARR		9-25-67	4399	46.0	4	680	368	436,214
LOCKHART,SE.(YEGUA 4400 N.)	STARR		3-20-73	4390	46.1	1	2,737	2,175	60,182
LOMA BLANCA, NORTH (6800)	BROOKS		2-15-81	6901	45.0	1	1,336	1,336	17,790
LOMA NOVIA	DUVAL		1-01-34	2750	23.9	202	1,646	97,771	48,429,011
LOMA NOVIA (2ND SAND)	DUVAL		5-09-58	2561	24.0	40	674	4,840	1,989,332
LOMA NOVIA (3RD SAND)	DUVAL		3-26-59	2595	25.3	30	343	3,154	1,536,315
LOMA NOVIA, E. (1ST SAND)	DUVAL		3-27-69	2742	32.4	6	24	4,912	146,696
LOMA NOVIA, WEST (FIRST SAND)	DUVAL		9-16-59	2517	28.4	18	1,099	3,802	465,981
LONDON (MASSIVE CATAHOULA SAND)	NUECES		12-11-51	4547	27.3	6	2,622	9,106	2,241,017
LONDON (4840 SAND)	NUECES		8-21-52	4840	25.9	1			37,224
LONDON, SE. (CATAHOULA SAND)	NUECES		5-04-54	4556	30.0	3	12	839	1,277,406
LONDON, SW. (4700)	NUECES		1-24-86	4071	36.0	1	33	1,590	6,608
LONDON, WEST (FRIO-HORNE)	NUECES		4-30-85	6896	48.7	5	21,113	110,612	239,458
LONDON, WEST (MASSIVE CATAHOULA)	NUECES		2-28-56	4551	31.8	4	7,381	12,041	774,973
LONDON, WEST (4900)	NUECES		3-04-86	4909	39.0	2	55,363	11,693	36,299
LONDON GIN	NUECES		7-31-49	4496	32.2	24	184	15,171	14,346,903
LONDON GIN (BURKE SAND)	NUECES		10-12-55	4510	31.9	3	1,229	1,693	598,810
LONDON GIN (MASS. CATAHOULA)	NUECES		11-04-54	4540	28.6	3	10	6,077	725,278
LONDON GIN (4400)	NUECES		8-17-73	4400	23.0	4	2,681	4,174	526,111
LONDON GIN (4700)	NUECES		7-16-70	4717	23.9	2			213,285
LONDON GIN (4704)	NUECES		6-12-87	4710	40.0	1	2,132	7,577	7,577
LONDON GIN (4800)	NUECES		6-21-70	4847	41.2	1	8	5,966	13,352
LONDON GIN, N. (4730 SAND)	NUECES		8-14-55	4732	32.0	1			38,233
LONGHORN (HIAWATHA)	DUVAL		5-09-79	5558	41.0	1	4,465	1,856	40,805
LONGHORN (HOCKLEY)	DUVAL		6-15-80	4089	38.0	1			437
LONGHORN (PETTUS)	DUVAL		5-04-80	5430	41.7	1	36,825	11,742	110,977
LONGHORN, SOUTH	DUVAL		2-24-58	5780	45.6	4			379,141
LONGHORN, SOUTH (HOCKLEY)	DUVAL		5-03-77	4276	48.0	3			49,836

RRC DISTRICT 4

FIELD NAME	COUNTY		DISCOVERY DATE	DEPTH (FEET)	GRAV API	PROD WELLS EOY	TOTAL 1987 PRODUCTION CASINGHEAD GAS (MCF)	CRUDE OIL (BBLS)	CUMULATIVE CRUDE OIL PRODUCTION TO 1-1-88 (BBLS)
LONGHORN, SOUTH (4200)	DUVAL		12-18-77	4187	48.0	2			1,610
LONGHORN, WEST (COLE, LOWER)	DUVAL		8-12-86	4031	42.7	1	2,416	1,060	2,181
LONGLORIA (3RD QUEEN CITY)	DUVAL		2-15-85	5868	40.7	1	113,430	8,605	13,867
LOPENO (QUEEN CITY OIL)	ZAPATA		4-28-64	2380	29.0	6	76,670	13,619	149,913
LOPEZ	WEBB	M	6-24-35	2250	20.7	95	57	66,473	31,229,536
LOPEZ, NORTH (LOPEZ)	DUVAL		3-03-51	2064	20.0	19	24	16,498	2,212,519
LOS CUATES RANCH (COLE 4360)	JIM HOGG		12-11-80	4372	52.0	2	1,995	35,573	203,575
LOS INDIOS	HIDALGO		8-23-47	7114	41.2	1			268,506
LOS INDIOS, SW. (FRIO 5300)	HIDALGO		7-11-66	5430	47.0	1	10	729	124,453
LOS INDIOS, W. (MF-34)	HIDALGO		6-02-78	5064	37.5	1	8,560	244	15,720
LOS INDIOS, W. (MF-38)	HIDALGO		1-14-74	5551	36.8	1			7,958
LOS OLMOS	STARR		3-08-25	700	20.0	59	12	3,315	982,247
LOS TORRITOS (MARINOFF SAND)	HIDALGO		5-09-51	5848	49.4	1	480	1,965	262,920
LOS TORRITOS, NORTH (5360)	HIDALGO		10-27-78	5396	57.0	3			135,337
LOU ELLA (5025)	SAN PATRICIO	M	6-29-75	5023	41.0	1			6,018
LOVIA	DUVAL		4-24-48	2667	21.3	2	12	417	87,868
LUBY	NUECES		6-24-37	4300	45.7	5			19,820,841
LUBY (C 2)	NUECES		6-24-37	5089	45.7	3	7,589	2,570	76,883
TRANS FROM LUBY FLD. 3-1-69									
LUBY (C-3)	NUECES		4-16-81	5142	45.9	1	17,466	2,073	22,193
LUBY (D)	NUECES		6-24-37	5164	45.7	2	2,136	1,742	98,892
TRANS FROM LUBY FLD. 3-1-69									
LUBY (E SAND)	NUECES		6-24-37	6400	46.0	3	1	30	1,129,407
TRANSFERRED FROM LUBY FIELD, MAY 1955.									
LUBY (F SAND)	NUECES		6-24-37	7412	46.0	4	85,059	8,577	348,402
TRANSFERRED FROM LUBY FIELD, MAY 1955.									
LUBY (F SAND, LOWER)	NUECES		9-01-67	7428	38.6	3			97,435
TRANS FROM LUBY /7400/ 9-1-67									
LUBY (G SAND)	NUECES		6-24-37	5680	46.0	13	13,075	5,035	2,460,082
TRANSFERRED FROM LUBY FIELD, MAY 1955.									
LUBY (J SAND)	NUECES		1-17-62	6082	43.0	1			855,732
LUBY (K LOWER)	NUECES		7-16-66	6943	40.4	2	37,609	8,023	309,846
FIELD NAME CHANGED FROM LUBY /7000/ 9-1-66.									
LUBY (K SAND)	NUECES		10-07-64	6898	40.0	1	2	90	73,871
LUBY (M 7150)	NUECES		9-02-64	7155	38.0	1	1	350	97,266
LUBY (M 7150, N)	NUECES		7-01-67	7148	39.7	1			114,152
LUBY (N SAND)	NUECES		6-19-65	7007	41.0	5	53,817	15,350	205,676
LUBY (5200)	NUECES		7-03-67	5260	51.5	3			48,037
LUBY (5200, SE.)	NUECES		1-17-68	5273	47.5	4	2	570	263,459
LUBY (5200, SW.)	NUECES		12-27-69	5258	43.2	2			92,758
LUBY (5230 SAND)	NUECES		12-22-83	5240	49.3	3	11,830	2,706	34,442
LUBY (5250)	NUECES		6-27-64	5263	46.7	5	3,068	2,318	387,484
LUBY (5300)	NUECES		4-14-69	5322	37.3	1			3,778
LUBY(6050)	NUECES		2-25-72	6071	40.1	4			161,474
LUBY (6300)	NUECES		11-19-80	6304	23.0	1	9,448	7,574	103,773
LUBY (6650)	NUECES		5-19-67	6608	39.9	1			381,653
LUBY (6670)	NUECES		10-19-71	6675	42.4	1	9,204	1,823	36,670
LUBY (6700)	NUECES		9-15-75	6758	47.2	1			25,571
LUBY (6800)	NUECES		1-06-69	6860	40.0	5	117,656	9,840	319,944
LUBY (6950)	NUECES		9-05-64	6931	34.3	1			79,695
LUBY (7170)	NUECES		2-27-84	7178	42.0	1	14,768	4,030	10,821
LUBY (7400)	NUECES		3-14-67	7428	38.6	1			3,702
LUBY (7460)	NUECES		6-01-83	7483	48.3	1			24,745
LUBY (8080)	NUECES		11-22-68	8090	41.8	2	22,782	1,172	105,388
LUBY (8300, UPPER)	NUECES		10-14-81	8356	35.5	1	23,338	363	10,702
LUBY, E. (7000)	NUECES		3-21-67	6919	40.6	2	58,246	2,128	279,823
LUBY, NORTH (5700)	NUECES		3-01-75	5710	45.2	3	1,244	1,447	58,619
LUBY, NORTH (6260)	NUECES		7-22-63	6274	46.0	1			361,173
LUBY, NORTH (6650)	NUECES		4-06-63	6649	42.0	5	6,643	3,944	1,526,546
LUNDELL	DUVAL		7-01-37	1528	19.3	53	9,281	68,450	10,293,080
LUNDELL (MIRANDO NO. 1)	DUVAL		1-04-50	2350	21.0	27	71,749	164,377	1,254,559
DIVIDED FROM CANO, EFF. 8-1-63									
LUNDELL (MIRANDO NO. 2)	DUVAL		1-04-50	2370	21.0	6	8,699	19,045	436,437
DIVIDED FROM CANO, EFF. 8-1-63									
LUNDELL (PETTUS)	DUVAL		7-01-50	2490	22.6	16	1,324	3,381	2,960,051
LUNDELL (QUEEN CITY #4)	DUVAL		1-22-65	5643	41.5	3	7	929	640,139
TRANS FROM LUNDELL, S. /QUEEN CITY NO. 4/ EFF. 6-1-68.									
LUNDELL, N. (CHERNOSKY 1800)	DUVAL		7-08-69	1785	29.6	1	4	499	80,767
LUNDELL, S. (COLE, SECOND)	DUVAL		7-07-63	1581	23.3	5	12	3,114	138,856
LUNDELL, S. (MIRANDO)	DUVAL		10-20-63	2390	20.6	3	12	22,970	933,135
LYTTON RANCH, W. (SECOND O'HERN)	JIM HOGG		2-01-87	4295	44.2	1	12,559	1,918	1,918
LYTTON RANCH, W. (4340)	JIM HOGG		7-23-86	4344	48.0	1	12	7,606	11,772
M & M (FRIO 6800)	SAN PATRICIO		12-30-60	6800	47.0	2	1,289	410	115,344
MADERO (J-69)	KLEBERG		10-05-65	9670	63.0	1			315,147
MADERO (J-75)	KLEBERG		3-11-64	9712	36.7	4	12	7,355	933,926
MADERO, E. (I-76)	KLEBERG		2-10-84	8956	41.1	1			12,362
MADERO, S. (I-05,S)	KLEBERG		5-17-86	8432	32.8	1			5,878
MAEDGEN (4500)	SAN PATRICIO		3-03-81	4573	45.7	1			11,528
MAGNOLIA CITY	KLEBERG	M	4-24-39	5483	42.7	1			950,461
MAGNOLIA CITY (F-10)	KLEBERG		11-01-83	5481	35.7	1	2,899	2,660	51,380
MAGNOLIA CITY (F-20)	KLEBERG		11-25-84	5522	42.3	1	9,302	4,471	80,878
MAGNOLIA CITY (F-77)	KLEBERG		1-30-85	5801	40.3	1	12,621	16,467	62,617
MAGNOLIA CITY (F-78)	KLEBERG		11-27-84	5678	43.8	9	10,905	14,109	321,222
MAGNOLIA CITY (GARCIA SAND)	KLEBERG	M	8-27-51	5642	42.0	10	8,585	28,108	1,980,790
MAGNOLIA CITY (VALADEZ -A- SAND)	JIM WELLS	M	5-04-52	5675	40.0	2			741,520
MAGNOLIA CITY (5460)	JIM WELLS	M	6-14-82	5466	48.0	1	16,220	4,150	53,202
MAGNOLIA CITY, NORTH	JIM WELLS		6-09-43	5040	34.8	2			4,385,573
MAGNOLIA CITY, N. (D-02)	JIM WELLS		7-15-72	4037	24.9	1			12,571
MAGNOLIA CITY, N. (EVETTS S.)	JIM WELLS		12-21-69	5102	35.6	1			23,478
MAGNOLIA CITY, N. (ROBERTS SAND)	JIM WELLS		2-14-53	4981	38.0	5			2,020,388
MAGNOLIA CITY, N (SEG A E-83)	JIM WELLS		9-05-66	4839	34.2	1	2	214	208,291
MAGNOLIA CITY, N. (SEG A E-89)	JIM WELLS		4-23-66	4913	34.1	2	2	747	199,057
MAGNOLIA CITY,N.(SEG A EVETTS L)	JIM WELLS		11-22-65	4919	32.8	1			396,870
MAGNOLIA CITY, N (SEG A ROBERTS)	JIM WELLS		2-28-57	5409	32.6	1	8,770	4,498	463,708
MAGNOLIA CITY, N. (SEG A 3770)	JIM WELLS		11-04-61	3794	34.2	4	3,358	2,380	164,505
MAGNOLIA CITY, N (SEG B ROBERTS)	JIM WELLS		12-18-66	5409	35.0	3			853,713
MAGNOLIA CITY, N. (SEG C 5000)	JIM WELLS		6-10-66	5000	30.0	1			40,067
MAGNOLIA CITY, NORTH (4900)	JIM WELLS		11-19-87	4895	33.0	1			0

RAILROAD COMMISSION OF TEXAS
OIL AND GAS DIVISION
CRUDE OIL AND CASINGHEAD GAS PRODUCTION BY FIELD, FOR 1987

RRC DISTRICT 4

FIELD NAME	COUNTY		DISCOVERY DATE	DEPTH (FEET)	GRAV API	PROD WELLS EOY	TOTAL 1987 PRODUCTION CASINGHEAD GAS (MCF)	CRUDE OIL (BBLS)	CUMULATIVE CRUDE OIL PRODUCTION TO 1-1-88 (BBLS)
MAGNOLIA CITY, SW. (5400 FRIO)	JIM WELLS		3-09-64	5410	42.0	1	11,110	3,344	127,523
MAGNOLIA CITY, W. (PEREZ)	JIM WELLS		10-03-62	3930	26.0	2	1,752	5,779	522,018
MALO SUENO (3550)	WEBB		2-20-72	3573	42.6	4	851	1,013	37,984
MALO SUENO (4150)	WEBB		5-20-75	4146	49.0	1	2	253	17,207
MALO SUENO (5550 SAND)	WEBB		10-19-59	5550	37.0	17	11,067	30,887	1,914,228
MANILA	JIM HOGG		10-31940	2600	25.0	2	12	671	419,093
MARIPOSA	BROOKS		3-08-54	8435	40.7	1			294,878
MARIPOSA (M-12, N)	BROOKS		11-25-85	8805	41.9	1	3,294	155	3,186
MARIPOSA (N-4)	BROOKS		2-25-83	8986	49.3	1	7,588	1,033	8,135
MARIPOSA (O-3)	BROOKS		4-25-86	9130	39.6	1	1,276	244	1,377
MARKS (BRENNAN SAND)	STARR		10-22-51	1889	22.3	1			545,212
MARKS (2100 SAND)	STARR		10-14-50	2124	33.8	1			783,156
MARSH (GOVERNMENT WELLS)	JIM HOGG		6-01-66	2441	40.8	5	36	11,370	74,359
MATHIS, E.	SAN PATRICIO		6-17-50	5404	35.5	1	18,904	2,095	58,191
MATHIS, EAST (ADAMS)	SAN PATRICIO		4-25-86	5342	36.0	1	1,078	1,894	5,510
MATHIS, EAST (BIG GEEP)	SAN PATRICIO		7-16-87	5518	40.0	3	24,423	18,342	18,342
MATHIS, E.(CALVERT SAND)	SAN PATRICIO		4-08-57	5563	36.7	1			167,800
MATHIS, EAST (DEES 4300)	SAN PATRICIO		12-17-68	4293	39.0	1			2,251
MATHIS, E. (KEETON SAND)	SAN PATRICIO		7-09-55	5550	32.9	4	7,160	8,225	510,600
MATHIS, E. /WILLIAMS/ FLD. CONS. 3-1-65.									
MATHIS, E. (KIESCHNICK SAND)	SAN PATRICIO		12-08-55	5782	37.0	2	8,807	173	1,782,365
TRANS. FROM MATHIS, E. /5800/.									
MATHIS, E. (LA ROSA)	SAN PATRICIO		11-13-62	4730	33.4	1	356	61	17,844
MATHIS, E. (ZIMMERMAN SAND)	SAN PATRICIO		5-12-56	5440	37.8	1			56,907
MATHIS, EAST (4720)	SAN PATRICIO		6-01-71	4722	34.5	1			42,978
MATHIS, EAST (5100)	SAN PATRICIO		1-01-83	5535	31.5	2	22,108	5,226	84,306
MATHIS, EAST (5250)	SAN PATRICIO		10-05-84	5263	38.3	1	61	99	1,188
MATHIS, EAST(5400)	SAN PATRICIO		6-09-74	5373	34.0	2	14,174	1,337	23,272
MATHIS, N. (4000)	SAN PATRICIO		10-05-77	4206	23.9	1			416
MAY (MASSIVE 6)	KLEBERG		7-27-70	8862	37.5	1	10,934	5,883	124,558
MAY (MIDDLE 6 SEG B)	KLEBERG		12-19-67	8504	42.0	1			46,429
MAY (4 SAND, MIDDLE SEG. A)	KLEBERG		6-17-56	8481	39.2	1	12	2,500	17,658
SEPARATED FROM MAY /4 SAND, MIDDLE/ EFF. 4-1-68.									
MAY (5 SAND, MIDDLE)	KLEBERG		12-18-56	8462	39.2	2	21,733	5,039	1,136,080
MCALLEN RANCH (VICKSBURG S, E.)	HIDALGO	M	12-08-86	11738	51.1	1	45,446	2,613	2,742
MCCAMPBELL (FRIO P, MIDDLE)	SAN PATRICIO		6-10-85	11802	51.6	1	11,466	1,976	4,968
MCCAMPBELL (Q SAND)	SAN PATRICIO		8-30-70	12221	48.1	2	2,513	1,981	167,599
MCDANIEL (7550)	SAN PATRICIO		7-12-83	7561	31.9	2	12	4,943	34,369
MCGREGOR (CATAHOULA -A-)	NUECES	M	7-02-67	4036	24.0	2	2,417	7,261	654,703
MCGREGOR (CATAHOULA, UPPER)	NUECES		3-10-63	4014	22.9	1	473	3,505	301,073
MCKEOWN (5600)	SAN PATRICIO		10-18-74	5559	39.2	1			3,793
MCMORAN (6400)	HIDALGO		8-21-69	6400	43.0	1			12,300
MCNAIR (VICKSBURG, LOWER)	NUECES		11-06-83	9990	53.7	1	1	366	6,400
MEDICO (3080 YEGUA)	JIM HOGG		9-23-86	3088	40.0	3	8,000	42,753	47,692
MELDE (MINNIE)	NUECES		3-01-62	7032	37.2	2	33	2,878	124,478
MERCEDES	HIDALGO		7-11935	7038	42.0	1			103,797
MERCEDES (R SAND)	HIDALGO		12-06-60	7487	50.7	1			317,196
MERCEDES (3-M)	HIDALGO		8-21-63	8020	43.6	1	3,040	10,186	16,330
MERCEDES (7500)	HIDALGO		7-21-83	7510	45.2	1	10,773	4,691	33,044
MERCEDES (7650)	HIDALGO		5-04-85	7674	33.4	1	2	16	37,157
MERCEDES (7700)	HIDALGO		4-22-83	7734	39.5	1	1,770	682	72,770
MERCEDES (8000)	HIDALGO		11-01-85	7859	33.4	1			3,205
MERCEDES (8920)	HIDALGO		2-14-80	8932	44.6	1			3,590
MESQUITE BAY (FRIO MF-1)	ARANSAS		12-18-80	10948	56.4	2	4,025	524	16,459
MESQUITE BAY (FRIO MF-2)	ARANSAS		1-01-81	11224	56.4	2	13	39	18,059
MESQUITE BAY (FRIO MF-7)	ARANSAS		11-25-80	11602	44.4	1	3,867	434	22,632
MESQUITE BONITA (BRYAN SAND)	DUVAL		8-30-57	3109	22.0	2	12	1,947	243,342
MESTENA (YEGUA 6630)	JIM HOGG		5-16-69	6632	42.3	1			11,100
MESTENA GRANDE (PETTUS)	JIM HOGG		3-23-85	5309	46.3	1	35,281	1,120	4,567
MESTENA GRANDE (5230)	JIM HOGG		8-02-86	5235	47.4	1	30,470	5,246	9,774
MESTENA GRANDE (5920)	JIM HOGG		11-12-86	5930	47.2	1			205
MIDWAY	SAN PATRICIO		4-18-37	5229	28.4	14	7,827	14,709	16,951,194
MIDWAY (MAIN MIDWAY SAND)	SAN PATRICIO		4-18-37	5305	28.4	7	23,408	15,095	6,136,986
SEPARATED FROM MIDWAY FIELD 3-1-52.									
MIDWAY (3600)	SAN PATRICIO		6-01-82	3657	23.0	1			625
MIDWAY (5090)	SAN PATRICIO		1-04-76	5092	30.0	1	5	42	3,337
MIDWAY (5110)	SAN PATRICIO		4-25-68	5114	31.0	2	6,828	1,650	52,781
MIDWAY (5310)	SAN PATRICIO		4-20-66	5316	34.5	3	1,038	2,789	122,573
MIDWAY (5680)	SAN PATRICIO		1-12-81	5681	37.0	2	2,462	3,270	78,760
MIDWAY (5730)	SAN PATRICIO		2-24-68	5731	42.0	2	1	3	96,840
MIDWAY (6180)	SAN PATRICIO		3-15-80	6193	42.0	1	775	2,522	12,325
MIDWAY (6190)	SAN PATRICIO		8-14-73	6194	45.6	1	12	1,695	73,284
MIDWAY (6200)	SAN PATRICIO		11-29-72	6207	42.0	4	14,173	5,917	155,108
MIDWAY (6490)	SAN PATRICIO		9-01-72	6502	40.0	1	12	941	124,663
MIDWAY (6500)	SAN PATRICIO		6-25-75	6537	40.0	3	2,083	4,147	160,627
MIDWAY (6500, UP)	SAN PATRICIO		10-14-71	6516	35.0	1			90,933
FIELD NAME CHANGED TO MIDWAY 6500 UP. FROM 6520 5-1-72.									
MIDWAY (6550-A-)	SAN PATRICIO		4-01-74	6542	23.5	2	7	457	81,543
MIDWAY, EAST (GRIMSHAW)	SAN PATRICIO		1-13-66	10231	52.5	1	17,001	1,109	1,335
MIDWAY, E. (WARBINGTON A)	SAN PATRICIO		11-20-86	9281	45.4	1	11	2,441	3,435
MIDWAY, EAST (10700)	SAN PATRICIO		4-06-73	11498	50.0	1	5,943	842	1,004
MIDWAY, NORTH (FLOERKE -A-)	SAN PATRICIO		1-13-63	9098	43.0	1	17	14	25,428
MIDWAY, N. (MC CARTHY -A-)	SAN PATRICIO		4-08-64	8524	42.7	1	14,506	2,396	34,705
MIDWAY, N. (WARBINGTON)	SAN PATRICIO		2-03-63	8962	46.0	1	36,517	16,482	23,778
MIDWAY, S. (DUBOSE)	SAN PATRICIO		6-23-79	9678	45.5	5	44,464	13,378	108,576
MIDWAY, SOUTH (FRIO DEEP)	SAN PATRICIO		11-23-83	13686	45.0	1	21,494	2,303	7,845
MIDWAY, S. (MCKAMEY)	SAN PATRICIO		8-25-84	9564	58.0	1	12	1,290	6,322
MIDWAY, W.(6160)	SAN PATRICIO		11-25-65	6160	40.0	1			16,779
MIDWAY-HOLST (5600 SAND)	SAN PATRICIO		12-05-48	5676	29.9	7	14,515	12,383	1,739,486
SEPARATED FROM MIDWAY 9-1-49.									
MILLER RANCH, S. (4380)	SAN PATRICIO		4-04-84	4438	45.0	1	3	458	2,322
MILLS BENNETT (A SAND)	BROOKS		11-15-55	3930	41.0	2	11,584	3,563	211,378
MILLS BENNETT (A SAND SEG 2)	BROOKS		11-15-55	3930	41.0	2	1,962	2,009	188,361
MILLS BENNETT (A SAND, SEG. 5)	BROOKS		8-25-82	3830	48.0	1	14,295	3,125	46,244
MILLS BENNETT (A SAND SEG 7)	BROOKS		8-30-82	4065	48.0	1			277
MILLS BENNETT (B SAND)	BROOKS		12-18-54	4008	42.0	2	306	335	981,090
MILLS BENNETT (B SAND SEG 2)	BROOKS		4-02-57	3995	42.5	2			677,330
MILLS BENNETT (C SAND)	BROOKS		2-16-64	4337	46.1	2	35,434	5,254	152,133

RRC DISTRICT 4

FIELD NAME	COUNTY	DISCOVERY DATE	DEPTH (FEET)	GRAV API	PROD WELLS EOY	TOTAL 1987 PRODUCTION CASINGHEAD GAS (MCF)	CRUDE OIL (BBLS)	CUMULATIVE CRUDE OIL PRODUCTION TO 1-1-88 (BBLS)
MILLS BENNETT (C-2 SAND)	BROOKS	4-06-72	4440	42.2	2	4,099	2,810	38,295
MILLS BENNETT (C-3 SAND)	BROOKS	6-01-58	4190	40.1	2	8,629	15,370	365,081
MILLS BENNETT (D SAND)	BROOKS	10-16-53	4436	46.4	3	9,883	7,855	1,153,046
MILLS BENNETT (D SAND SEG 3)	BROOKS	9-01-65	4629	45.7	2	3,896	1,547	200,249
MILLS BENNETT (D SAND SEG 4)	BROOKS	5-06-71	4431	47.3	1	8,177	8,502	322,755
MILLS BENNETT (D-1 SAND)	BROOKS	1-22-58	4464	46.5	1	1,929	3,604	581,684
MILLS BENNETT (E SAND)	BROOKS	4-04-53	4625	45.0	4	9,417	3,028	871,069
MILLS BENNETT (E SAND SEG 2)	BROOKS	3-12-56	4843	47.0	1	407	128	300,477
MILLS BENNETT (F-2 SAND)	BROOKS	12-04-86	5036	47.9	2	63,450	14,284	14,284
MILLS BENNETT (G SAND)	BROOKS	11-22-55	5223	45.0	1	3,353	1,308	325,522
MILLS BENNETT (G SAND SEG. 2)	BROOKS	12-04-87	5047	46.4	1	2,307	414	414
MILLS BENNETT (H SAND)	BROOKS	3-16-81	5130	44.1	1	3,821	282	23,055
MILLS BENNETT (J SAND)	BROOKS	5-16-54	5230	46.2	1			146,528
MILLS BENNETT (J-2 SAND)	BROOKS	2-02-56	5473	46.8	1	5,516	1,529	205,638
MILLS BENNETT (K SAND)	BROOKS	2-20-84	5432	45.0	1	19,388	1,022	7,246
MILLS BENNETT (L SAND)	BROOKS	3-18-87	5575	46.6	1	48,283	365	365
MILLS BENNETT (P SAND)	BROOKS	10-21-55	5978	46.0	1	944	314	30,325
MILLS BENNETT (9-D SEG 1)	BROOKS	6-20-83	3458	32.0	1	23,505	1,017	7,998
MILLS BENNETT (9-E)	BROOKS	8-19-65	3494	32.9	1			13,761
MILLS BENNETT (13-C)	BROOKS	5-02-78	3951	40.0	1	2,696	4,286	88,985
MINNIE BOCK	NUECES	5-27-30	3800	23.5	5	2,868	2,590	10,844,613
MINNIE BOCK (5900 FRIO)	NUECES	4-08-67	5822	41.0	3	16,425	979	137,446
MINNIE BOCK (6250)	NUECES	10-11-74	6246	35.8	1	9	137	20,294
MINNIE BOCK, EAST (7000)	NUECES	3-26-81	7001	36.5	1	9	304	23,170
MINNIE BOCK, N. (Z 1-A)	NUECES	12-25-66	5378	40.0	1	1,567	499	86,840
MINNIE BOCK, N. (Z 3-A FB B)	NUECES	7-31-65	5935	46.0	1	4,310	1,379	43,872
MINNIE BOCK, N. (Z 4-A)	NUECES	12-27-46	6138	36.9	2			198,734
MINNIE BOCK, N. (Z 4-A FB B)	NUECES	10-06-64	6060	38.0	2	2,437	1,144	277,615
MINNIE BOCK, N. (Z 5-A)	NUECES	5-08-51	6274	38.5	2	372	1,859	262,197
MINNIE BOCK, N. (Z 6)	NUECES	3-19-68	6448	35.0	2	45,014	1,906	32,928
MINNIE BOCK, N. (Z 11)	NUECES	10-09-63	5348	35.4	1	541	203	220,131
MINNIE BOCK, N. (Z 13)	NUECES	3-20-40	6218	37.5	1	15,088	1,152	849,257
MINNIE BOCK, N. (Z 14 FB B)	NUECES	7-02-64	6689	38.9	1	2,965	1,978	270,799
MINNIE BOCK, N. (Z 17)	NUECES	8-01-46	7870	29.2	1			69,973
MINNIE BOCK, N. (Z 21-A)	NUECES	1-16-56	5628	44.0	1	1,910	916	94,873
MINNIE BOCK, N. (Z 23-A)	NUECES	8-18-46	5900	36.2	1	1,181	394	83,398
MINNIE BOCK, N. (5570)	NUECES	12-18-66	5578	25.4	1	12	3,392	81,975
MINNIE BOCK, N. (5590)	NUECES	10-03-66	5594	25.0	2	1,401	2,519	126,372
MINNIE BOCK, N. (5590, N.)	NUECES	7-15-67	5562	23.0	3	6	294	72,300
MINNIE BOCK, N. (6250)	NUECES	9-02-61	6246	37.0	1	10,288	1,018	106,511
MINNIE BOCK, N. (7300 -B-)	NUECES	10-02-68	7303	43.0	1	675	339	46,063
MINNIE BOCK, N. (7300-D-)	NUECES	5-25-87	7293	38.0	1	20,175	28,397	28,397
MINNIE BOCK, NE. (5790)	NUECES	2-04-64	5796	31.0	1			57,025
MINNIE BOCK, NE (5800)	NUECES	8-22-73	5814	26.0	2	330	163	18,165
MINNIE BOCK, NE. (6100)	NUECES	12-19-59	6122	38.1	2	269	124	179,320
MINNIE BOCK, NE. (6300)	NUECES	8-07-73	7048	39.0	1			23,966
MINNIE BOCK, NE (6550)	NUECES	8-22-73	7151	41.0	1			31,867
MINNIE BOCK, NE. (6950 SAND)	NUECES	2-07-58	7014	35.3	1			637,212
MINNIE BOCK, NE. (7062 SAND)	NUECES	9-03-55	7062	41.0	1			182,675
MINNIE BOCK, NW. (LISKA)	NUECES	2-21-67	6064	35.0	1	5	5	24,071
MINNIE BOCK, W. (7260)	NUECES	3-23-86	7264	40.2	1			1,708
MINNIE BOCK, W. (7575)	NUECES	11-03-81	7575	34.2	1			33,031
MINNIE BOCK, W. (7632)	NUECES	5-14-85	7640	38.8	1	6,187	118	2,504
MIRANDO CITY	WEBB	6-16-21	1540	22.0	44	111	13,104	12,265,441
MIRANDO CITY, W. (JACKSON 1500)	WEBB	6-28-57	1499	36.9	1			31,658
MIRANDO VALLEY	ZAPATA	7-17-21	1900	20.9	3	11	1,681	1,757,517
MOBIL-DAVID (C-22)	NUECES	5-23-66	4597	22.6	1			144,450
MOBIL-DAVID (TOMMY)	NUECES	7-18-87	8624	40.0	1	9,933	1,888	1,888
MOBIL-DAVID (8750)	NUECES	6-26-85	8726	42.1	1	1	32	213
MOBIL-DAVID, EAST	NUECES	4-30-85	10606	57.0	1	75,291	7,143	9,982
MOCA	WEBB	12-16-32	900	21.0	12	743	15,540	3,031,927
MOGLIA (1580)	WEBB	6-12-84	1595	25.0	1	12	4,579	19,126
MONTE CHRISTO (5950)	HIDALGO	10-17-82	5940	69.0	10			416,615
MONTEMAYOR (5500)	DUVAL	2-26-82	5516	45.0	4	113,015	21,556	159,213
MONTEMAYOR, S. (5475)	DUVAL	3-09-86	5486	44.0	2	16,725	2,836	7,752
MOOS (QUEEN CITY)	WEBB	12-01-68	1988	47.4	1			10,487
MORGAN	SAN PATRICIO	12-01-44	5490	41.0	1			83,991
TRANS. FROM SINTON WEST FIELD, 6-1-48.								
MORGAN (5940 FRIO)	SAN PATRICIO	11-25-81	5862	37.6	1	9,393	426	4,962
MOTAS NEGRAS (R-4, NW)	KLEBERG	3-06-84	6990	39.1	1	12,799	15,662	73,200
MUD FLATS (9000)	ARANSAS M	10-07-50	8814	41.0	1	11,832	2,873	4,830
MUD FLATS, S. (STARK)	ARANSAS	1-22-66	9172	40.0	1			340,710
MURULLA	DUVAL	1-21947	3945	37.0	1	24	437	7,446
MUSGO (DOUGHERTY)	DUVAL	5-29-65	2379	23.0	8	24	4,601	168,964
MUSTANG ISLAND (6 SAND)	NUECES	11-14-50	7610	39.4	2	97,136	10,697	7,771,357
FORMERLY MUSTANG ISLAND /7650 SD./ FLD.								
MUSTANG ISLAND (9 SAND)	NUECES	11-30-50	7270	43.6	10	76,984	25,513	7,420,211
MUSTANG ISLAND (35 SD.)	NUECES	3-03-85	9707	55.0	1	467		2,477
MUSTANG ISLAND, W. (19 SD.)	NUECES	5-16-67	8544	44.0	1	9,213	1,972	154,382
MUSTANG ISLAND, W. (21 B SD.)	NUECES	7-24-87	8667	43.5	1	44,991	23,634	23,634
MSTG.ISL. BLK 889(MARG FRIO UP.)	NUECES	6-23-85	11103	58.5	1	71,613	6,773	17,513
NEELY (MIRANDO 1150)	DUVAL	1-21-60	1135	21.0	4	12	572	49,078
NEELY, EAST (600 -A-)	DUVAL	6-03-65	590	21.3	3	12	1,630	61,226
NEELY, EAST (600 -B-)	DUVAL	6-05-65	592	21.3	1	12	1,090	59,554
NEELY, EAST (700)	DUVAL	1-30-66	670	20.5	2	12	1,603	57,985
NEELY, EAST (1130)	DUVAL	12-21-65	1142	20.1	2	12	1,112	69,051
NEELY, EAST (1150)	DUVAL	2-08-66	1156	19.5	2	12	3,491	156,608
NEELY, WEST (1150)	DUVAL	7-17-62	1132	20.0	3	12	1,489	109,943
FLD. CREATED BY TSF. FROM MIRANDO FLD. EFF. 9/1/62								
NICHOLS	HIDALGO	10-28-40	3500	26.0	1			650,515
NICHOLS (Y-3)	HIDALGO	7-22-70	3412	26.0	2			3,853
NICHOLSON	WEBB	10-17-47	5565	36.0	2	1,476	2,324	195,405
NINE MILE POINT WEST (M)	ARANSAS	1-02-84	11034	42.5	1	13,093	3,085	13,046
NINE MILE POINT WEST (N-1)	ARANSAS	4-17-81	10900	48.6	2			2,512
NINE MILE POINT, WEST (P-1)	ARANSAS	10-14-76	11780	49.5	1	21,736	11,253	548,723
NORTH PASTURE (7400)	SAN PATRICIO	10-11-53	7428	46.0	1	27,646	3,194	629,184
NUECES BAY (CATAHOULA 4334)	NUECES	11-04-84	4335	45.0	1			5,551
NUECES BAY (DEEP)	NUECES	5-28-84	12540	52.2	1	22,827	4,430	40,283

RAILROAD COMMISSION OF TEXAS
OIL AND GAS DIVISION
CRUDE OIL AND CASINGHEAD GAS PRODUCTION BY FIELD, FOR 1987

RRC DISTRICT 4

FIELD NAME	COUNTY		DISCOVERY DATE	DEPTH (FEET)	GRAV API	PROD WELLS EOY	TOTAL 1987 PRODUCTION CASINGHEAD GAS (MCF)	CRUDE OIL (BBLS)	CUMULATIVE CRUDE OIL PRODUCTION TO 1-1-88 (BBLS)
NUECES BAY (SINTON FIRST SAND)	NUECES		11-10-52	5971	42.0	2	38,278	10,512	189,164
NUECES BAY (12150)	NUECES		11-05-84	12169	50.0	1	22,936	2,405	10,749
NUECES BAY, SOUTH (4000)	NUECES		3-25-61	4033	20.7	3	10,945	13,117	1,063,601
NUECES BAY, W. (GRETA)	NUECES	M	7-31-63	4836	23.5	1	62,599	10,816	103,745
NUECES BAY, W. (4600)	NUECES	M	5-28-68	4599	26.4	3	13,149	11,329	146,800
NUECES BAY, W. (4850)	NUECES	M	2-21-67	4860	28.0	1	9,917	5,965	78,704
NUECES BAY, W. (7900)	NUECES		4-27-86	7894	36.5	1	3,951	685	4,035
NUECES BAY, W.(8000 SAND)	NUECES	M	4-09-57	8005	36.0	1			72,745
NUECES BAY,W (FRIO 8630)	NUECES	M	6-08-85	8650	38.0	1	3,511	420	21,034
NET GOR 700 MCF PER DAY									
NUECES BAY, W. (8660)	NUECES		4-01-84	8672	31.0	1	5,633	15,393	100,035
ODEM	SAN PATRICIO		4-14-40	5400	35.7	29	167,220	40,141	11,815,440
ODEM (5050,S.)	SAN PATRICIO		12-28-71	5005	37.3	1			26,536
ODEM (5200 FRIO MIDDLE, S)	SAN PATRICIO		6-29-70	5278	32.7	2	23,450	1,203	102,326
ODEM (5560)	SAN PATRICIO		8-23-71	5566	40.5	3	44,354	9,730	222,467
ODEM (5750)	SAN PATRICIO		4-01-84	5768	38.0	1	7,026	872	7,410
ODEM (5790)	SAN PATRICIO		4-16-71	5795	36.5	4	5,589	1,919	211,276
ODEM (5850)	SAN PATRICIO		3-23-70	5902	44.7	1	4,856	691	14,421
ODEM (5870)	SAN PATRICIO		4-28-70	5856	41.7	3	18,421	540	146,368
ODEM (5900)	SAN PATRICIO		1-08-71	5984	42.1	1	103	103	43,562
ODEM (6000 -A-)	SAN PATRICIO		10-01-73	6043	40.2	1			46,480
ODEM (6000 STRINGER)	SAN PATRICIO		9-17-70	6059	33.8	2	39,485	7,020	95,991
ODEM (6100 UP)	SAN PATRICIO		5-27-72	6110	39.8	2	20,463	312	14,368
ODEM (6160)	SAN PATRICIO		9-25-73	6164	41.8	4	3,976	2,193	262,736
ODEM (6550)	SAN PATRICIO		1-09-85	6560	41.5	1			5,054
ODEM (6700 -A-)	SAN PATRICIO		10-08-72	6618	37.9	1	13,213	2,513	7,994
ODEM (6700 -B-)	SAN PATRICIO		4-14-40	6700	35.0	5	40,695	4,436	2,100,796
DIVIDED FROM ODEM, EFF. 9-1-63									
ODEM (6700 STRAY)	SAN PATRICIO		8-07-71	6765	33.8	4	53,429	11,543	398,934
ODEM (6700 STRINGER)	SAN PATRICIO		4-14-40	6700	35.0	2	6,529	3,509	525,778
DIVIDED FROM ODEM, EFF. 9-1-63									
ODEM (6800-A, WEST)	SAN PATRICIO		2-01-85	7000	35.3	1	2,800	1,348	6,593
ODEM (7400)	SAN PATRICIO		1-15-72	7412	46.2	1			48,042
ODEM, N. (F-2 FRIO SAND)	SAN PATRICIO		5-07-55	6979	38.0	1			11,336
ODEM, S. (5150)	SAN PATRICIO		1-15-72	5153	30.7	1	27,919	4,664	123,994
ODEM, S. (5300)	SAN PATRICIO		10-21-70	5294	31.1	1			195,659
ODEM, S. (5700)	SAN PATRICIO		2-07-70	5658	47.1	1			470
ODEM, S. (6000)	SAN PATRICIO		8-10-74	6002	43.8	2	4,540	1,515	53,255
ODEM, S. (6100)	SAN PATRICIO		4-14-86	6138	32.5	1	312	2,505	4,159
OHERN	WEBB	M	11-06-27	2300	29.4	54	60	16,727	22,430,632
OLD INGLESIDE (D-2)	SAN PATRICIO		9-11-87	7228	49.4	1			0
OLD INGLESIDE (C-4)	SAN PATRICIO		10-06-87	7115	49.4	1	51,054	1,030	1,030
ONEIL (5500)	SAN PATRICIO		3-28-67	5494	33.0	4	16,866	3,584	242,260
ONEIL (6450)	SAN PATRICIO		6-13-67	6449	37.0	2			29,106
ORANGE GROVE	JIM WELLS		5-04-40	5100	30.6	3	2,540	9,838	5,086,477
ORANGE GROVE (4875 SAND)	JIM WELLS		10-15-54	4875	35.2	1	2,302	1,535	108,789
ORANGE GROVE (5535 SD.)	JIM WELLS		5-15-59	5545	45.1	1			10,254
ORCONES (HOCKLEY-WOODLEY)	DUVAL		12-24-85	5588	46.2	1	17,196	32,984	44,315
ORCONES (5200-OIL)	DUVAL		10-15-68	5300	49.0	2	48,466	3,419	129,154
ORLEE	DUVAL		12-27-49	1697	20.0	4	24	8,627	260,289
PAISANO (WRIGHT)	JIM WELLS		9-11-87	7398	35.0	1	285	915	915
PALANGANA DOME	DUVAL		8-11-47	3030	46.0	6	2	6	24,971
PALO BLANCO	BROOKS		12-15-48	4612	40.8	11	1,155	11,551	3,055,974
PALO BLANCO (FB-S)	BROOKS		3-17-51	4790	44.6	4	305	10,223	1,439,805
PALO BLANCO (FB-S, 4090)	BROOKS		4-07-66	4101	45.2	1	26,867	237	16,491
PARILLA (2200 SAND)	DUVAL		4-22-51	2200	24.0	1	12	2,028	190,428
PATTY (LOMA NOVIA)	JIM HOGG		3-04-55	3217	33.0	5	12	1,936	231,750
PATTYE (LUNDBERG 8700)	NUECES		3-16-87	8726	35.0	1	23,672	2,034	2,034
PEACH ORCHARD (HIAWATHA)	DUVAL		3-13-87	5916	38.0	1	1,658	105	105
PEDERNAL (QUEEN CITY)	STARR		10-30-57	4589	40.8	2			205,305
PENITAS (MARTIN SAND)	HIDALGO		9-11-57	4863	42.5	1			839,523
PENITAS (9500 VICKSBURG)	HIDALGO		10-28-79	9694	47.0	1	3,305	688	7,803
PESCADITO (WILCOX, LOWER 6000)	WEBB		1-05-65	6032	39.4	1			6,425
PETERS	DUVAL		6-15-36	2410	23.1	1	12	859	466,414
PETERS (ARGO 2350)	DUVAL		11-04-56	2360	28.5	1	12	1,581	47,067
PETERS (COLE 1880)	DUVAL		8-01-80	1886	21.0	1			358
PETERS (QUEEN CITY)	DUVAL		10-09-56	5708	39.0	4	12	2,219	637,432
PETERS (QUEEN CITY-2ND SAND)	DUVAL		3-23-57	5698	38.2	1	12	630	594,575
PETERS, EAST	DUVAL		1-14-40	2557	22.9	4	13	770	344,172
PETERS, E. (ARGO SD.)	DUVAL		6-25-57	2402	30.8	12	36	1,997	280,471
PETERS, NORTH (ARGO 2220)	DUVAL		12-15-64	2236	26.6	1	12	791	32,161
PETERS, NORTH (DAUGHERTY)	DUVAL		8-07-59	1898	22.0	1			89,450
PETERS, NORTH (QUEEN CITY 1ST)	DUVAL		9-03-57	5740	36.0	4	11	2,255	958,271
PETERS, WEST (COLE, UP)	DUVAL		6-11-76	1666	21.0	10	84	14,869	198,145
PETRONILLA	NUECES		9-21-41	7308	40.0	2	5,993	4,449	2,631,478
PETRONILLA (4540)	NUECES		1-05-82	4543	40.1	1	2	176	29,483
PETRONILLA (4300 SAND)	NUECES		1-27-53	4337	50.3	1			472,042
PETRONILLA (5070 LA PRELLE)	NUECES		11-27-61	5068	50.0	3	12	2,490	385,331
PETRONILLA (6430 GILLETT)	NUECES		5-09-64	6439	41.5	1	10,982	3,551	275,485
PETRONILLA (6900)	NUECES		9-21-41	6937	40.0	7	3,455	5,168	961,000
PETRONILLA (7300)	NUECES		9-21-41	7308	40.0	8	14,863	6,208	506,373
PETRONILLA (8100)	NUECES		9-21-41	8070	40.0	1			122,639
PETRONILLA (10,950)	NUECES		1-12-82	10967	41.6	1	14,109	216	1,630
PETRONILLA CREEK (5200, SOUTH)	NUECES		1-17-81	5211	36.0	1	9	3,689	12,432
PETROX (CHERNOSKY SAND)	DUVAL		9-16-55	2024	20.3	25	12	73,582	2,509,093
PETROX (CHERNOSKY, UPPER)	DUVAL		12-06-58	1943	21.2	1	12	1,798	31,656
PETROX (FRIO 1200 -B-)	DUVAL		2-10-63	1203	21.6	4	12	2,397	163,127
PETROX (FRIO 1200 "C")	DUVAL		11-01-75	1291	22.0	1			5,965
PETROX (GOVERNMENT WELLS)	DUVAL		2-16-56	2319	22.0	7	12,366	23,959	1,022,105
PETROX, N. (FRIO 1250)	DUVAL		4-21-63	1254	21.6	12	47	12,377	408,910
PIEDRAS PINTAS (SEG H)	DUVAL		1-02-66	2952	49.0	1			7,589
PIEDRAS PINTAS DOME	DUVAL		1-01-54	4500	46.8	18	1,532	5,399	743,890
VARIOUS PIEDRAS PINTAS SEGMENTS TRANS. INTO THIS FLD., EFF. 8-1-62.									
PIEDRE LUMBRE	DUVAL		2-25-36	1950	22.7	36	46	33,124	21,059,750
PIEDRE LUMBRE (1300)	DUVAL		7-02-67	1296	21.0	1	5	411	15,401
PITA (A-8)	BROOKS	M	11-04-73	6620	37.0	3	16,086	4,296	122,175
PITA (A-9)	BROOKS		1-07-85	6818	42.3	1			5,357
PITA (A-10)	BROOKS		7-08-84	6856	43.2	1			3,123

RRC DISTRICT 4

FIELD NAME	COUNTY		DISCOVERY DATE	DEPTH (FEET)	GRAV API	PROD WELLS EOY	TOTAL 1987 PRODUCTION CASINGHEAD GAS (MCF)	CRUDE OIL (BBLS)	CUMULATIVE CRUDE OIL PRODUCTION TO 1-1-88 (BBLS)
PITA (B-3)	BROOKS		12-05-78	6723	39.9	1			5,859
PITA (C-3,E)	BROOKS	M	9-26-83	7186	44.6	1			387
PITA (C-6, E)	BROOKS		11-25-84	7344	40.0	3	4,363	10,014	40,608
PITA (C-7)	BROOKS		9-05-86	7402	47.4	1	12,286	7,357	10,086
PITA (C-10E, SEG II)	BROOKS		12-29-81	7610	38.6	6	20,202	2,620	101,148
PITA (C-11)	BROOKS		3-23-85	7661	42.8	1	17,734	961	13,126
PITA (D-5 B-C)	BROOKS	M	4-13-63	7910	39.1	2	99,519	14,399	228,535
FLD. NAME CHANGED FROM PITA, E. /E-1/ 3/1/66									
PITA (D-5-U, E.)	BROOKS	M	3-25-84	7768	41.2	1			13,811
PITA (E-7, LO)	BROOKS	M	1-29-84	8012	40.1	1	2,904	323	17,652
PITA (E-7-SE)	BROOKS		7-13-84	8137	39.8	2	4,037	1,499	43,451
PITA (F-2-SE)	BROOKS	M	4-06-86	8278	37.6	1	3,173	4,965	8,493
PITA (F- 2-W)	BROOKS	M	9-16-61	8098	34.4	1			178,284
FLD. NAME CHANGED FROM PITA /8100/ 3/1/66									
PITA, EAST (C-3, S.E.)	BROOKS	M	2-04-84	7320	35.6	1	96	28	39,516
PITA, EAST (C-7, S.E.)	BROOKS		4-13-86	7600	48.0	1	3,887	2,075	3,944
PITA, WEST (I-30, S)	BROOKS		5-30-66	8338	39.3	1			40,232
PLAYA DE ORO (PETTUS)	JIM HOGG		2-22-83	4097	44.9	1	120	2,991	52,792
PLYMOUTH	SAN PATRICIO		6-04-36	5600	31.4	90	178,712	152,099	88,840,581
PLYMOUTH (GRETA STRINGER)	SAN PATRICIO		11-12-50	4575	23.0	22	39,308	27,765	7,033,052
FORMERLY WELDER-DURHAM /4-B SAND/, TRANSFERRED 4-1-51.									
PLYMOUTH (H-45)	SAN PATRICIO		12-21-83	7460	44.1	1	2,391	361	14,903
PLYMOUTH (MAGNOLIA, UPPER)	SAN PATRICIO		1-02-82	5842	30.6	1	35,642	5,208	44,115
PLYMOUTH (MAIN GRETA SAND)	SAN PATRICIO		2-26-51	4660	23.3	11	11,243	23,225	8,928,668
PLYMOUTH (3800)	SAN PATRICIO		6-03-63	3769	21.8	3	6,916	3,641	433,274
PLYMOUTH (4350)	SAN PATRICIO		11-03-79	4356	23.9	2	8,738	3,350	30,026
PLYMOUTH (4400)	SAN PATRICIO		6-21-76	4392	23.6	4	25,143	46,779	443,466
PLYMOUTH (5100)	SAN PATRICIO		6-04-36	5116	31.4	3	1,548	3,241	142,780
TRANS. FROM PLYMOUTH 4-1-67									
PLYMOUTH (5470)	SAN PATRICIO		4-19-35	5470	29.0	2	2,671	2,299	199,465
TRANS. FROM PLYMOUTH 4-1-67									
PLYMOUTH (5500 STRAY)	SAN PATRICIO		6-04-36	5491	31.4	2	24	8,066	153,633
TRANS. FROM PLYMOUTH 4-1-67									
PLYMOUTH (5800 SAND)	SAN PATRICIO		8-01-60	5840	40.3	3			390,280
PLYMOUTH (6000 -B- SAND)	SAN PATRICIO		7-28-51	6058	42.6	2	287	1,132	142,758
PLYMOUTH (6100 SAND)	SAN PATRICIO		10-24-39	6140	40.1	9			7,145,222
TRANS. FROM PLYMOUTH FIELD, 4-1-51.									
PLYMOUTH (6500-A)	SAN PATRICIO		10-28-48	6500	44.0	2	2	90	381,261
TRANS. FROM PLYMOUTH 4-1-67									
PLYMOUTH (7100 SAND)	SAN PATRICIO		10-15-50	7100	41.0	5			527,927
FORMERLY PORTILLA /7100 SD/ TRANS. 11-20-50 TO WELDER-DURHAM /7-A SD./, TRANS. FROM WELDER -DURHAM /7-A SD./, 4-1-51.									
PLYMOUTH (8350)	SAN PATRICIO		3-23-71	8357	37.0	1			38,382
PLYMOUTH, EAST	SAN PATRICIO		5-03-49	5446	29.8	6	90	7,664	1,804,330
PLYMOUTH, EAST (CATAHOULA SAND)	SAN PATRICIO		3-28-51	392	23.0	1	30	178	172,304
PLYMOUTH, EAST (HAVELKA SD.)	SAN PATRICIO		5-10-58	5546	32.0	2	1,339	7,333	688,153
PLYMOUTH, EAST (TUTT SD.)	SAN PATRICIO		4-14-58	5567	24.2	1	69	2,889	377,622
PLYMOUTH, EAST (3900)	SAN PATRICIO		1-01-65	3936	22.4	2	1	13	100,696
PLYMOUTH, EAST (5300 SAND)	SAN PATRICIO		12-15-59	5318	24.5	1	6,921	8,390	201,129
PLYMOUTH, EAST (5780)	SAN PATRICIO		10-08-86	5784	39.3	1	32,055	8,234	8,234
POQUITO CREEK, EAST (3150)	DUVAL		7-27-59	3145	39.0	1			660
PORTILLA (34 FRIO)	SAN PATRICIO		4-01-84	8408	32.9	1			18,795
PORTILLA (35)	SAN PATRICIO		3-18-86	8440	39.2	1	3	798	2,443
PORTILLA (5700 SAND)	SAN PATRICIO		2-13-52	5722	25.8	7	35,087	26,447	763,994
PORTILLA (7100 SAND)	SAN PATRICIO		5-02-50	7110	41.8	13	95,081	42,624	9,248,570
PORTILLA (7300 SAND)	SAN PATRICIO		6-04-50	7238	40.1	15	210,978	85,758	12,494,572
PORTILLA (7400 SAND)	SAN PATRICIO		2-24-50	7392	40.4	30	639,716	275,310	44,395,948
PORTILLA (7500 SAND)	SAN PATRICIO		8-02-87	7517	42.0	1	69,944	27,013	27,013
PORTILLA (8000 SAND)	SAN PATRICIO		6-13-52	7982	39.6	1	6	22,200	263,288
PORTILLA (8100 SAND)	SAN PATRICIO		2-24-50	8122	39.1	10	109,205	72,240	9,950,205
PORTILLA (8500 SAND)	SAN PATRICIO		3-02-51	8625	34.3	2	12,266	10,711	281,743
PORTILLA (8600 SAND)	SAN PATRICIO		7-10-83	8668	36.8	1	15,803	1,283	8,129
PORTLAND, W. (F-1)	SAN PATRICIO	M	3-12-68	9096	38.2	1	12,401	10,299	490,593
PORTLAND, W. (F-2)	NUECES	M	3-22-74	10172	41.8	1	10,328	2,446	99,820
POTRERO LOPENA (7450)	KENEDY		12-27-64	7462	39.0	1	65,203	6,218	109,343
PRADO (COMBINED ZONES)	JIM HOGG		7-16-56	3700	40.0	133	1,961	2,707	10,512,437
PRADO (COLE LO) LOMA NOVIA MID, MID I, MID II, MID III, UP, S. MID. 3600, COMBINED 12-1-66									
PREMONT (BARDO SAND)	JIM WELLS		11-07-48	3555	21.7	1	30		588,075
PREMONT (BARNSDALL SAND)	JIM WELLS		3-26-48	3430	23.0	7	36	6,412	566,406
FORMERLY CARRIED AS PREMONT /3450 SAND/.									
PREMONT (CADDO SAND)	JIM WELLS		3-26-48	3600	22.9	11	2,073	12,470	1,291,977
FORMERLY CARRIED IN PREMONT FLD. EFF. 1-1-50									
PREMONT (FAIR-WOODWARD SD.)	JIM WELLS		5-30-51	3478	23.0	2	70	62	56,500
PREMONT (LAUGHLIN SAND)	JIM WELLS		9-16-48	3350	23.3	7	31	5,445	428,288
FORMERLY CARRIED AS PREMONT /3350 SAND/.									
PREMONT (MCCARTNEY SAND)	JIM WELLS		5-12-33	3700	23.0	3	24	18,003	1,329,132
FORMERLY CARRIED IN PREMONT FLD. EFF. 1-1-50									
PREMONT, EAST (ZONE 18-A)	JIM WELLS		5-07-51	4557	32.5	2	2,027	7,200	274,681
PREMONT, EAST (ZONE 18-B)	JIM WELLS		5-09-65	4617	32.9	1	1,181	12,272	153,187
PREMONT, EAST (ZONE 19-C)	JIM WELLS		6-15-59	4778	37.6	1			99,975
PREMONT, EAST (ZONE 20)	JIM WELLS		2-27-48	4800	36.8	1			185,266
PREMONT, NW. (2630)	JIM WELLS		4-04-83	2525	23.0	4	271	6,475	23,949
PREMONT, SOUTH (ZONE 17-C)	JIM WELLS		11-05-84	4632	36.0	2	95,132	23,723	83,682
PREMONT-MURCHISON	JIM WELLS		5-12-33	3265	22.0	3	72	3,054	25,959
FORMERLY CARRIED IN PREMONT FLD. EFF. 1-1-50									
PRESA DE ORO (YEGUA -B-)	WEBB		2-09-60	1078	20.8	7	34	1,011	213,792
PRESA DE ORO (YEGUA -C-)	WEBB		10-06-62	1112	20.0	2	12	1,833	151,455
PRESA DE ORO (YEGUA -F-)	WEBB		2-21-60	1184	22.4	9	334	9,809	386,863
PRESA DE ORO (YEGUA -G-)	WEBB		3-23-60	1214	17.0	4	27	3,422	216,344
PRESA DE ORO (YEGUA -H-)	WEBB		2-15-61	1209	22.0	3			46,390
PRESA DE ORO, NORTH (-F- SAND)	WEBB		6-14-60	1238	19.0	1	11	118	10,066
PRINCESS LOUISE, W. (5500)	SAN PATRICIO		8-21-73	5491	38.0	1	12	470	8,272
QUE SERA (MIRANDO)	WEBB	M	5-26-58	1129	22.0	21	1,010	7,511	705,782
QUIEN SABE	WEBB		3-20-48	2332	22.0	8	69	1,358	4,491,277
QUINTO CREEK (4100)	JIM WELLS		11-30-81	4076	31.0	1	12	1,464	11,390
QUINTO CREEK (4750 SD.)	JIM WELLS		4-09-59	4757	28.0	1			63,419
QUINTO CREEK (4900)	JIM WELLS		9-02-77	4896	37.0	13	21,042	15,248	470,935

RAILROAD COMMISSION OF TEXAS
OIL AND GAS DIVISION
CRUDE OIL AND CASINGHEAD GAS PRODUCTION BY FIELD, FOR 1987

RRC DISTRICT 4

FIELD NAME	COUNTY		DISCOVERY DATE	DEPTH (FEET)	GRAV API	PROD WELLS EOY	TOTAL 1987 PRODUCTION CASINGHEAD GAS (MCF)	CRUDE OIL (BBLS)	CUMULATIVE CRUDE OIL PRODUCTION TO 1-1-88 (BBLS)
QUINTO CREEK (5140)	JIM WELLS		10-21-69	5142	29.8	2	3,924	3,420	87,860
QUINTO CREEK (5480 VICKSBURG)	JIM WELLS		4-13-65	5486	45.0	1			34,363
QUINTO CREEK (5700)	JIM WELLS		9-01-52	5668	41.0	2	24	4,791	633,115
RACHAL	BROOKS		2-09-46	4800	46.1	3			1,016,833
RAMADA (OAKVILLE 2ND)	NUECES		4-17-57	3074	22.0	7	302	14,057	878,457
RAMADA (OAKVILLE 3RD)	NUECES		5-03-58	3106	22.0	1			443,452
RAMADA (OAKVILLE 6TH)	NUECES		10-26-59	3255	22.4	1			127,948
RAMADA, SOUTH (2900)	NUECES		4-10-61	2886	21.4	1			60,663
RAMADA, SOUTH (3200)	NUECES		1-08-65	3194	22.0	1			56,360
RANCHO SOLO (EXTENSION)	DUVAL		6-16-39	1836	19.4	7	1,440	1,009	518,801
RANCHO VIEJO (HOCKLEY 4800)	JIM HOGG		5-04-67	4853	48.0	4	12	5,342	759,070
RAND MORGAN	JIM WELLS	M	3-16-53	5262	47.0	2			317,732
RAND MORGAN (5250 SAND)	JIM WELLS	M	6-03-58	5284	40.1	2	12	4,109	305,976
RAND MORGAN (5250 SAND, NORTH)	JIM WELLS	M	12-09-59	5283	39.9	2	11	883	188,544
RAND MORGAN (5450)	JIM WELLS		12-02-75	5467	44.5	1	5,180	2,690	73,751
RANDADO	JIM HOGG		4-21-46	1225	22.5	54	181	4,575	5,854,687
RANDADO RANCH (QUEEN CITY)	ZAPATA	M	5-29-80	5918	35.2	10	80,711	77,888	987,785
RATTLESNAKE POINT (L-2)	ARANSAS		9-29-68	8557	45.0	1			46,011
RAYMONDVILLE	WILLACY	M	1-04-45	6382	42.9	2			259,937
RAYMONDVILLE (A- 2)	WILLACY		6-21-71	5726	35.7	1			34,014
RAYMONDVILLE (A- 4A)	WILLACY	M	11-06-79	5927	42.4	1			6,083
RAYMONDVILLE (A-9)	WILLACY	M	7-09-82	6169	54.1	1			3,376
RAYMONDVILLE (A-10, NORTH)	KENEDY		7-03-84	6232	41.5	1	43,992	6,718	64,756
RAYMONDVILLE (A-10)	WILLACY	M	12-17-71	6214	49.9	2	11,218	7,734	210,387
RAYMONDVILLE (A-13)	WILLACY		12-31-82	6464	37.2	3	19,330	5,451	6,286
RAYMONDVILLE (A-14-A)	WILLACY		10-07-83	6420	45.8	1	2,394	1,621	82,583
RAYMONDVILLE (A-15, LOWER)	WILLACY		5-22-82	6657	36.5	1	3,630	175	1,213
RAYMONDVILLE (A-16)	WILLACY		11-11-69	6599	41.9	1	17,072	501	41,175
RAYMONDVILLE (F- 5)	WILLACY	M	4-06-65	7305	38.3	2	581	663	243,702
RAYMONDVILLE (F-5, UPPER)	KENEDY		11-17-85	7430	37.6	1	2,039	441	5,073
RAYMONDVILLE (F- 6)	WILLACY	M	7-04-65	7416	32.6	1	7,215	2,619	137,332
RAYMONDVILLE (F- 8)	WILLACY	M	12-11-62	7421	45.2	1	289	96	1,976
RAYMONDVILLE (F- 9)	KENEDY	M	8-17-65	7653	34.1	3			190,649
RAYMONDVILLE (F-11)	WILLACY		12-12-62	7535	39.3	1	14,970	615	615
RAYMONDVILLE (LM-19)	WILLACY		9-02-77	5047	32.6	3	23,397	10,283	69,573
REALITOS, EAST (2ND COLE)	DUVAL	M	4-05-79	4180	40.0	1			19,647
RED FISH BAY (FRIO 7420)	NUECES		5-25-71	7435	40.2	1	13,999	1,763	67,210
RED FISH BAY (FRIO 7800)	NUECES		12-30-72	7800	39.1	2	29,287	26,834	625,236
RED FISH BAY (ZONE 9)	NUECES	M	2-18-57	7416	41.0	4	19	1,672	1,084,050
RED FISH BAY (ZONE 12)	NUECES	M	1-07-63	7912	38.0	1			90,378
RED FISH BAY (ZONE 13, S)	NUECES	M	2-20-78	7974	40.0	1	1,090	65	3,805
RED FISH BAY (ZONE 14)	NUECES	M	7-30-51	8242	40.5	3	10	2,261	1,571,540
RED FISH BAY (ZONE 15)	NUECES	M	12-03-51	8310	41.0	4	9	123	2,653,735
RED FISH BAY (ZONE 17)	NUECES	M	12-26-61	8433	40.0	2			1,071,557
RED FISH BAY (ZONE 23)	NUECES	M	3-01-79	8698	36.4	1	22,995	3,740	22,750
RED FISH BAY (ZONE 31)	NUECES		6-16-87	9606	62.0	1	5,154	114	114
RED FISH BAY (ZONE 33)	NUECES		9-08-85	9750	48.6	1	16,620	335	7,915
RED FISH BAY (ZONE 35)	NUECES		12-22-80	10020	46.3	2	145,003	6,632	85,684
RED FISH BAY (ZONE 36)	NUECES		9-25-77	10137	43.0	1	24,055	729	28,099
RED FISH BAY (ZONE 43)	NUECES		1-21-77	11025	57.5	1	8,610	1,762	1,762
RED FISH BAY, NORTH (8065)	NUECES		2-17-77	8065	36.0	1			448
RED FISH BAY, S. (ZONE 35)	NUECES		3-08-84	10004	44.2	1	33,868	6,337	83,867
REDFISH BAY, N. (D-5)	NUECES		9-24-84	10252	49.1	1	20,142	1,565	12,885
REMCO (2070 SAND)	STARR		5-26-61	2072	26.0	1			16,876
TRANS. FROM REMCO /2100/ FLD. EFF. 8-1-61.									
RENE MARTINEZ (PETTUS)	DUVAL		5-07-85	5339	44.5	1	6,234	6,385	23,787
RENE MARTINEZ (YEGUA)	DUVAL		12-09-85	5790	39.0	1	328	877	4,130
RETAMA, WEST (WILCOX 4850)	WEBB		8-01-82	4865	35.4	2	31,770	2,484	11,950
RETAMIA (WILCOX 5100)	WEBB		7-17-70	5038	48.0	4	691	4,611	55,735
RETAMIA (YEGUA 950)	WEBB		1-17-60	950	20.0	1	9	52	28,523
REYNA (HOCKLEY SAND)	STARR		8-19-55	623	23.5	15	25	314	406,929
REYNOLDS	JIM WELLS		6-19-39	4800	38.0	2	10	20	2,559,004
REYNOLDS (5500)	JIM WELLS		3-06-65	5512	45.0	1			3,820
RICABY	STARR		1-25-37	1300	21.2	35	3,757	7,028	1,879,259
RICABY, NORTH (2000 SAND)	STARR		9-22-56	1900	26.0	2	12	371	107,108
RICARDO (2500)	KLEBERG		6-14-79	2483	36.0	1	128	910	21,838
RICARDO (3000 SAND)	KLEBERG		12-20-57	3006	36.0	3	106	1,198	338,675
RICARDO (5400 SAND)	KLEBERG		9-01-59	5465	38.6	1	236	355	16,035
RICARDO (5900 FRIO)	KLEBERG		2-13-83	5913	31.1	1	12	203	28,695
RICARDO (6310)	KLEBERG		5-18-87	6312	40.0	1	7	4,922	4,922
RICARDO (6350 FRIO)	KLEBERG		1-03-80	6352	48.0	1	8,641	1,237	11,672
RICARDO, E. (JAY SD.)	KLEBERG		7-04-82	7172	38.0	1			37,866
RICARDO, NORTH (5600)	KLEBERG		5-03-75	5603	44.8	1	39,290	1,703	90,014
RICARDO, NORTH (6930)	KLEBERG		9-11-84	6936	41.0	1	4	105	6,160
RICARDO, NORTH (7500 SAND)	KLEBERG		4-28-58	7256	32.4	1	26,041	6,683	85,160
RICARDO, NORTH (7580)	KLEBERG		5-16-77	7578	40.9	1	12	473	22,277
RICARDO, N.E. (4350 CATAHOULA)	KLEBERG		6-15-85	4378	58.8	1	17,218	16,366	45,910
RICARDO, NE (5800)	KLEBERG		6-25-80	5830	41.5	1	6,506	9,549	87,415
RICARDO,SOUTH(FRIO 6750)	KLEBERG		8-26-83	6782	42.0	1	820	1,403	10,531
RICARDO, SOUTH (6800)	KLEBERG		8-01-86	6827	44.0	1	2,295	1,414	4,689
RICARDO, SOUTH (7100A)	KLEBERG		8-06-73	7216	34.8	1			108,957
RICARDO, SOUTH (7200)	KLEBERG		11-03-72	7231	37.8	4	140	595	992,707
RICARDO, SOUTH (7250)	KLEBERG		5-15-73	7268	40.9	1			158,822
RICHARD KING	NUECES		11-09-37	5400	22.0	19	16,220	5,741	18,252,779
RICHARD KING (5175)	NUECES		3-10-77	5172	45.0	2	563	1,375	25,452
RICHARD KING (5230)	NUECES		4-21-76	5238	38.3	1	4,080	700	38,386
RICHARD KING (5280)	NUECES		2-04-74	5293	40.3	1			26,452
RICHARD KING (5300 L)	NUECES		10-26-81	5354	38.7	1	4,338	1,400	12,535
RICHARD KING (5400 UPPER)	NUECES		11-19-84	5404	40.6	1	13,559	699	16,527
RICHARD KING (5430)	NUECES		5-25-76	5430	40.4	3	6,942	1,324	30,277
RICHARD KING (5500)	NUECES		6-25-75	5522	40.6	4	20,722	24,845	793,793
RICHARD KING (5600 UPPER)	NUECES		11-09-37	5600	22.0	11	27,831	50,196	2,256,195
DIVIDED FROM RICHARD KING, EFF. 9-1-63.									
RICHARD KING (5875)	NUECES		12-02-78	5874	38.6	2	14,270	1,564	97,369
RICHARDSON	DUVAL		12-05-44	1784	18.0	2	12	1,041	146,410
RICHTER (5100)	JIM WELLS		9-03-77	5100	37.5	1	997	2,648	29,094
RICO (7000)	HIDALGO		10-19-69	7007	44.0	1			38,023
RINCON	STARR		2-25-38	4000	38.7	54	23,639	34,544	39,884,161

RRC DISTRICT 4

FIELD NAME	COUNTY		DISCOVERY DATE	DEPTH (FEET)	GRAV API	PROD WELLS EOY	TOTAL 1987 PRODUCTION CASINGHEAD GAS (MCF)	CRUDE OIL (BBLS)	CUMULATIVE CRUDE OIL PRODUCTION TO 1-1-88 (BBLS)
RINCON (VICKSBURG A)	STARR		4-07-67	5250	47.0	1			111,215
RINCON (VICKSBURG I-E)	STARR		5-09-67	5041	45.0	1	1,849	2,940	435,379
RINCON (VICKSBURG III)	STARR		6-18-66	7030	47.1	1			387,135
RINCON (VICKSBURG SAND)	STARR		2-04-50	5323	44.0	17	66,188	91,833	17,633,679
RINCON, EAST	STARR		9-06-69	4377	42.0	4	951	3,351	78,778
RINCON, E. (VICKSBURG 2, RINCON)	STARR		1-16-70	5208	43.0	1			79,413
RINCON, E. (5250)	STARR		8-07-86	5260	40.0	1	11	3,229	5,695
RINCON, NORTH	STARR		6-03-40	4400	44.6	21	177,683	12,115	7,504,021
RINCON, NORTH (C-1)	STARR		6-03-40	3440	41.0	1	23,723	1,010	1,010
RINCON, NORTH (D- 1 SAND)	STARR		7-23-56	4376	47.6	2			1,087,097
RINCON, NORTH (D- 3)	STARR		3-23-65	3945	48.6	2	6,163	1,108	216,333
RINCON, NORTH (D-19)	STARR		12-29-71	4048	47.8	2			134,589
RINCON, NORTH (F-72)	STARR		3-11-73	5725	42.6	1	1,500	1,110	42,106
RINCON, N. (FRIO 5700)	STARR		5-06-57	5740	53.0	2	3,722	1,724	545,986
RINCON, NORTH (JACOB SAND)	STARR		9-22-87	4724	43.5	1	6,081	8,510	8,510
RINCON, NORTH (STRAY 5000)	STARR		4-14-75	5006	47.2	2	10,969	6,499	281,738
RINCON, NORTH (VICKSBURG)	STARR		8-12-53	6004	42.0	5	5,247	1,440	1,857,126
RINCON, NORTH (VICKSBURG D)	STARR		4-28-80	5628	44.3	1			6,753
RINCON, N. (VICKSBURG 2)	STARR		10-10-87	6108	44.0	1	4,844	2,046	2,046
RINCON, N. (VICKSBURG 3)	STARR		12-01-83	6136	46.2	4	132,867	12,592	130,277
RINCON, N. (VICKSBURG 6000)	STARR		6-11-58	6031	42.0	1			70,736
RINCON, NORTH (3400)	STARR		8-19-86	3455	43.0	1	27,905	2,513	2,651
RINCON, NORTH (4000 SAND)	STARR		6-24-42	4002	47.7	2	20,801	1,011	22,802
RINCON, NORTH (4240)	STARR		3-07-64	4260	43.7	3	64,018	26,835	117,205
RINCON, NORTH (4350)	STARR		5-16-77	4354	40.0	16	271,930	49,916	381,466
RINCON, N. (5600, D-A)	STARR		4-16-68	5668	47.0	1			64,729
RINCON, N. (5750 SAND)	STARR		12-19-57	5693	44.0	2	4,140	3,511	480,705
RINCON, N. (5800 SAND)	STARR		1-11-58	5715	45.0	2	5,411	24,319	833,137
RINCON, N. (5860)	STARR		11-08-85	5861	45.4	1	16,654	9,648	10,058
RINCON, NORTH (5900)	STARR		9-15-79	5914	44.3	1	3,080	2,339	19,313
RINCON, S.E. (FRIO 4970)	STARR		10-13-81	4982	46.9	1			2,135
RINCON, WEST (D-3)	STARR		1-29-86	3586	38.2	1	537	1,747	5,780
RINCON, WEST (3470)	STARR		2-24-69	3482	44.2	1			20,524
RINCON, WEST (3580 SD.)	STARR		8-27-56	3580	41.0	2	24	1,551	68,310
RITA (4-R-III)	KENEDY		11-17-50	4572	43.0	5	11,042	3,507	106,052
SUBDIVIDED FROM RITA FIELD 7-1-67									
RITA (5-D & E)	KENEDY		10-18-74	4706	39.4	5	55,039	80,025	391,355
RITA (5-M, SEG. II)	KENEDY		7-09-83	5144	47.0	2	29,549	12,195	65,784
RITA (5-M, SEG. II-A)	KENEDY		2-11-87	5136	46.4	1	14,921	1,949	1,949
RITA (5-N-III)	KENEDY		8-31-68	5097	42.2	1			75,242
RITA (5-I, W)	KENEDY		9-15-75	4944	46.9	7	73,818	80,002	336,892
RITA (6-F-III)	KENEDY		6-06-68	5505	46.0	2	18,331	11,465	208,019
RITA (7-E, II-A)	KENEDY		1-19-79	5889	45.6	1			688
RITA (7-G-III)	KENEDY		5-16-56	5973	43.0	1	197	22	54,454
SUBDIVIDED FROM RITA FIELD 7-U-67									
RITA (7-J-III)	KENEDY		12-29-62	6100	43.0	1	35,439	7,638	106,021
SUBDIVIDED FROM RITA FIELD 7-1-67									
RITA (7-K, III)	KENEDY		5-16-76	6150	47.7	1			21,938
RITA (9-I, SEG 3)	KENEDY		6-07-68	6836	46.0	1			127,947
RITA (9-R-III)	KENEDY		1-03-49	7078	43.0	1			19,085
SUBDIVIDED FROM RITA FIELD 7-1-67									
RITA (10-A,II)	KENEDY		9-19-82	7302	44.1	1	9,419	6,706	52,243
RITA (10-A-III)	KENEDY		12-29-62	7298	43.0	1			83,066
SUBDIVIDED FROM RITA FIELD 7-1-67									
RITA (10-M)	KENEDY		4-12-82	7650	44.6	1			121
RITA (12-E)	KENEDY		3-29-83	8426	42.3	1			5,715
RITA, NE. (J-71)	KENEDY		11-03-80	9664	46.2	1			10,604
RIVERSIDE	NUECES		2-09-30	5037	32.2	2	60,079	2,642	639,690
RIVERSIDE (CARTER 6500)	NUECES		4-25-84	6593	38.4	1	7,170	11,105	78,547
RIVERSIDE (6300)	NUECES		9-17-79	6306	41.2	1	6,315	3,846	53,200
RIVERSIDE (6550)	NUECES	M	8-05-61	6546	43.1	2	48,416	2,283	26,085
RIVERSIDE, EAST	NUECES		2-09-30	6300	32.0	1			866,529
SEPARATED FROM RIVERSIDE FLD. 7-1-47.									
RIVERSIDE, EAST (4250 SD.)	NUECES	M	10-13-52	4220	40.5	1	12,604	4,588	203,306
RIVERSIDE, EAST (4800 SD.)	NUECES	M	12-03-56	4902	34.0	1	73	940	5,294
RIVERSIDE, EAST (4850 SD.)	NUECES	M	2-23-51	4858	33.0	1			6,272
RIVERSIDE, EAST (5000 SD.)	NUECES	M	9-12-50	5034	32.0	8	7,156	6,520	3,841,399
RIVERSIDE, EAST (5200)	NUECES	M	12-18-78	5196	35.7	1	12	4,363	20,875
RIVERSIDE, EAST (5450)	SAN PATRICIO	M	4-04-80	5468	35.0	3	11	1,576	31,700
RIVERSIDE, EAST (5650)	SAN PATRICIO		6-30-87	5656	44.0	1	6,338	2,594	2,594
RIVERSIDE, EAST (6200)	NUECES		9-22-72	6258	41.0	2			17,342
RIVERSIDE, EAST (6300 FRIO)	NUECES	M	11-10-58	6308	40.2	1			49,368
RIVERSIDE, EAST (6710)	SAN PATRICIO		2-28-87	6717	42.0	1	9,973	3,036	3,036
RIVERSIDE, EAST (6800)	NUECES		8-20-85	6840	45.0	1	1,220	1,531	10,282
RIVERSIDE, EAST (6800 FRIO)	NUECES	M	8-18-59	6823	40.0	1	1,017	1,570	40,827
RIVERSIDE, SOUTH (FRIO 6600)	NUECES		4-14-84	6623	43.7	3	320	110	13,807
RIVERSIDE, SOUTH (FRIO 6640)	NUECES		1-04-84	6640	39.9	2	9,361	9,424	205,334
RIVERSIDE, S. (6780)	NUECES		7-19-85	6776	41.6	1			9,136
RIVERSIDE, WEST (FRIO 6500)	NUECES		12-30-63	6504	51.5	1	1	1	283,434
ROBINSON, SOUTH (HOCKLEY)	DUVAL		5-04-63	4046	40.0	1	40	97	24,957
ROBSTOWN, NORTH (5230 SD.)	NUECES		3-17-56	5225	46.5	1			391,738
ROBSTOWN, WEST (SINGLETON SAND)	NUECES		3-27-58	5608	40.3	1	3	79	71,030
ROCKETT (6550)	NUECES		8-02-80	6571	44.7	1	9	145	10,140
ROCKETT (5200 FRIO)	NUECES		12-15-77	5200	41.9	1	180	999	34,455
ROCKPORT, WEST (-G-1 SAND)	ARANSAS		3-10-54	8284	40.0	1			328,441
FRMLY. ROCKPORT, W. /8200 SD./									
ROMA	STARR		1-11929	3560	36.0	6	55,833	4,041	221,221
ROMA, EAST (QUEEN CITY)	STARR		1-03-81	3936	43.7	4	55,089	20,024	222,069
ROMEO, N. (GOVT. WELLS)	JIM HOGG		5-26-71	2832	45.1	12	74,009	26,557	421,972
DOC # 04-81998, CONS. OF: ROMEO E(GOV WELS), N.(GW2825), N(GW 2850N.(2790), N.(2820), EFF 5-1-84:									
ROMEO, S. (5270)	JIM HOGG		12-01-81	5270	42.0	1			54
ROMERO TRAP (HOCKLEY)	JIM WELLS		2-26-63	4376	47.3	1			12,645
ROMERO TRAP (PETTUS)	JIM WELLS		3-22-63	5068	47.0	2	1,558	1,406	74,963
ROMERO TRAP (R)	JIM WELLS		3-10-65	5106	49.1	3			152,414
ROMERO TRAP (YEGUA 5120)	JIM WELLS		1-19-65	5131	49.4	1	1,424	369	261,256
ROOKE (7100 A)	SAN PATRICIO	M	11-29-71	7100	39.7	1	6,421	4,435	93,318
ROOKE, N. (6600)	SAN PATRICIO		9-12-67	6662	41.0	1	7,721	7,348	463,941

RAILROAD COMMISSION OF TEXAS
OIL AND GAS DIVISION
CRUDE OIL AND CASINGHEAD GAS PRODUCTION BY FIELD, FOR 1987

RRC DISTRICT 4

FIELD NAME	COUNTY		DISCOVERY DATE	DEPTH (FEET)	GRAV API	PROD WELLS EOY	TOTAL 1987 PRODUCTION CASINGHEAD GAS (MCF)	CRUDE OIL (BBLS)	CUMULATIVE CRUDE OIL PRODUCTION TO 1-1-88 (BBLS)
ROOKE, N. (6700)	SAN PATRICIO		9-01-67	6741	41.0	1			453,274
ROOKE, N. (6850)	SAN PATRICIO		2-15-81	6853	41.7	1	2,099	4,133	173,485
ROSALIA, SW. (GOVT. WELLS, LO.)	DUVAL		2-15-65	3388	33.0	3	24	1,520	83,290
ROSALIA-MAG (LOMA NOVIA)	DUVAL		11-09-57	3298	34.1	9	38	11,349	719,085
ROSITA	DUVAL		1944	3959	36.0	2			97,056
ROSITA, W. (PETTUS A)	DUVAL		7-14-71	3922	37.0	1	74	82	33,664
ROSITA, W. (PETTUS, MASSIVE)	DUVAL		9-17-73	3910	35.0	2	3,049	2,660	102,782
ROSS	STARR		6-07-43	2845	26.0	5	11	37	2,913,950
ROSS, N. (2200)	STARR		10-18-67	2276	23.0	1			1,085
ROSS, N. (2709)	STARR		10-17-67	2717	25.0	1			1,046
ROSS, WEST (2200 SAND)	STARR		7-03-58	2195	30.0	1	4	13	32,933
ROSS, WEST (2350 SAND)	STARR		6-14-58	2358	34.5	1	12	157	25,751
ROSS, WEST (2700 SAND)	STARR		9-10-58	2696	26.0	2	12	757	125,545
ROWDEN, NORTH (FRIO)	DUVAL	M	10-21-50	1730	22.0	2	12	154	35,141
ROWE (STILLWELL 5300 SD., UPPER)	JIM WELLS		8-01-53	5285	42.1	2	11	1,094	312,494
ROWENA, NORTH (HOCKLEY)	JIM WELLS		1-13-59	4848	44.9	8	698,221	19,190	1,821,319
ROYAEGER (LOMA NOVIA -8- SAND)	JIM HOGG		6-17-55	3149	38.0	8	12	773	179,416
ST. CHARLES	ARANSAS		11-21941	9301	56.0	2			30,154
ST. CHARLES, N. (A SAND)	ARANSAS		4-07-57	7494	43.5	3			483,681
ST. JOSEPH (3100 SAND)	WEBB	M	3-27-53	3085	34.0	21	12	3,838	1,199,153
ST. PAUL, N. W. (4570)	SAN PATRICIO		7-01-84	4577	27.0	1			123
SAM FORDYCE (WHEELER)	HIDALGO	M	12-07-73	2820	26.2	1			2,770
SAN DIEGO, EAST (5300)	JIM WELLS		8-19-73	5354	46.2	2	1,417	1,457	17,152
SAN DIEGO, SW (COLE)	DUVAL		6-15-87	4074	34.6	1	900	2,934	2,934
SAN DIEGO, SW. (YEGUA)	DUVAL		12-05-78	5908	41.5	25	195,146	85,220	736,209
SAN DIEGO SW (YEGUA 5900)	DUVAL		9-18-79	5965	44.2	2	21,073	437	1,322
SAN DIEGO SW (YEGUA 6490)	DUVAL		10-17-85	6514	44.0	1	7,229	336	1,103
SAN PABLO	JIM HOGG		2-27-48	3867	39.0	6	18	2,699	1,448,309
SAN PABLO, NORTH (PETTUS)	JIM HOGG		8-06-79	3836	43.0	3	18	944	21,246
SAN ROMAN (YEGUA 8-J)	STARR		3-29-62	4685	47.4	3	2,787	2,875	309,282
SAN ROMAN (4-A)	STARR		9-05-66	4230	47.8	3	7,430	5,643	370,894
SAN ROMAN, E. (HOCKLEY)	STARR		8-01-82	3795	38.7	12	22,217	58,627	545,857
SANTA FE	BROOKS		1-01948	3220	33.0	1			3,054
SANTA FE (D-78)	BROOKS		8-29-84	4926	46.4	1			597
SANTA FE (E-03,S)	BROOKS		4-05-84	4066	39.6	1			875
SANTA FE (F-78)	BROOKS		3-16-83	5816	45.2	1			3,366
SANTA FE (ZN 2, LO)	BROOKS		7-14-79	6964	44.2	1			9,105
SANTE FE (3950)	BROOKS		2-21-85	3970	48.0	1	11,957	2,601	12,322
SANTA FE, SOUTH (G-18)	HIDALGO		5-15-82	7199	45.5	1			380
SANTA FE, SOUTH (G-22)	HIDALGO		3-14-80	7302	47.6	1	1,210	2,390	17,490
SANTA FE, SOUTH (G-57)	HIDALGO		3-15-85	9664	50.8	1	3,789	504	3,785
SANTA FE, SOUTH (ZONE 2, SW II)	HIDALGO		4-09-86	7646	45.8	1			4,234
SANTO NINO (LEAL)	WEBB		6-20-55	3754	39.8	6	12	1,192	286,360
SANTO NINO, NW. (QUEEN CITY)	WEBB		2-02-73	5630	42.0	2	1	2	159,033
SARITA (3-C, E)	KENEDY	M	8-01-67	3602	40.0	3			23,158
SUB. FROM SARITA FLD. 8-1-67									
SARITA (3-E)	KENEDY	M	8-01-67	3660	40.0	11	12,939	25,091	1,109,521
SUB. FROM SARITA FLD. 8-1-67									
SARITA (4-A)	KENEDY		2-14-87	3914	32.6	1	18,364	353	353
SARITA (5-B)	KENEDY		4-06-85	4323	38.1	2	5,401	22,041	107,722
SARITA 5-C,W)	KENEDY		11-09-85	4364	36.2	1	12,394	8,028	15,019
SARITA (5-C, SW)	KENEDY		10-10-83	4462	35.2	1	3,364	29,353	132,365
SARITA (5-D)	KENEDY		3-13-83	4443	36.4	1			9,898
SARITA (5-E SW)	KENEDY	M	11-15-80	4474	36.4	2			30,439
SARITA (5-G & H, E)	KENEDY	M	8-01-67	4575	40.0	4	4,110	4,753	319,733
SUB. FROM SARITA FLD. 8-1-67									
SARITA (5-G & H, SW)	KENEDY		5-07-83	4735	43.0	2	3,381	47,745	173,994
SARITA (5-KLM, C)	KENEDY	M	8-01-67	4664	40.0	8	2,091	16,945	2,724,984
SUB. FROM SARITA FLD. 8-1-67									
SARITA (5-L&M,SW)	KENEDY		10-29-83	4857	39.0	1	6,736	32,975	140,951
SARITA (5-P,L)	KENEDY	M	2-10-86	4816	41.5	1	4,032	2,897	6,578
SARITA (5-P,W)	KENEDY		2-13-85	4837	40.0	1			11,394
SARITA (5-Q, SW)	KENEDY		5-07-83	4914	42.3	2	10,438	53,026	256,449
SARITA (5-Q, W)	KENEDY		2-13-85	4860	40.6	1	2,686	30,007	87,834
SARITA (6-A, W)	KENEDY		4-06-80	5067	36.8	2	5,259	27,014	261,013
SARITA (6-A)	KENEDY	M	6-26-68	5050	41.0	1			105,541
SARITA (6-B)	KENEDY		6-17-79	5084	29.0	6	34,389	91,791	734,084
SARITA (6-C)	KENEDY		3-21-73	5074	41.4	1			26,072
SARITA (6-G)	KENEDY		3-29-85	5174	37.8	1			17,024
SARITA (7-B)	KENEDY		4-25-85	5472	33.0	2	2,614	11,075	55,701
SARITA (7-B, E)	KENEDY	M	8-01-67	5371	40.0	6			1,266,495
SUB. FROM SARITA FLD. 8-1-67									
SARITA (7-B, NW)	KENEDY		8-18-78	5448	31.9	1	2,820	5,590	104,004
SARITA (7-B,W)	KENEDY	M	12-31-75	5452	40.3	2	251	3,290	23,886
SARITA (7-R & S, SO.)	KENEDY	M	2-05-65	5885	49.9	1			5,028
SARITA (8-D,S)	KENEDY	M	6-12-78	6050	46.2	1			5,358
SARITA (9-B)	KENEDY	M	7-28-64	6236	36.2	1			505,059
SARITA (9-B,W)	KENEDY		4-06-74	6175	42.7	1			137,400
SARITA (10-A)	KENEDY	M	8-01-67	6145	40.0	2			177,522
SUB. FROM SARITA FLD. 8-1-67									
SARITA (10-H)	KENEDY	M	9-06-64	6282	36.0	1			309,913
SARITA (10-H,SE)	KENEDY		8-01-82	7750	33.4	1			6,115
SARITA (11-A & B, E)	KENEDY	M	8-01-67	6196	40.0	5			1,656,527
SUB. FROM SARITA FLD. 8-1-67									
SARITA (12-A, C)	KENEDY	M	8-01-67	6312	40.0	1			47,042
SUB. FROM SARITA FLD. 8-1-67									
SARITA (12-A, S)	KENEDY	M	11-27-64	6440	52.9	1			43,927
SARITA (14-C,W)	KENEDY	M	5-28-83	6824	43.6	1			11,611
SARITA (14-E, C)	KENEDY	M	8-01-67	6807	39.9	1			20,057
FIELD SUBDIVIDED FROM SARITA FLD. 8-1-67									
SARITA (14-E, E)	KENEDY	M	8-01-67	6854	39.9	1			33,566
FIELD SUBDIVIDED FROM SARITA FLD. 8-1-67									
SARITA (14-F, E)	KENEDY	M	8-01-67	6895	39.9	1	1,069	8,625	37,330
FIELD SUBDIVIDED FROM SARITA FLD. 8-1-67									
SARITA (15-C)	KENEDY	M	8-01-67	6944	39.9	1			27,461
FIELD SUBDIVIDED FROM SARITA FLD. 8-1-67									
SARITA (15-E, E)	KENEDY	M	8-24-65	7082	45.0	1			79,388
SARITA (15-L, N)	KENEDY	M	7-01-74	7439	43.7	2			230,696

RRC DISTRICT 4

FIELD NAME	COUNTY		DISCOVERY DATE	DEPTH (FEET)	GRAV API	PROD WELLS EOY	TOTAL 1987 PRODUCTION CASINGHEAD GAS (MCF)	CRUDE OIL (88LS)	CUMULATIVE CRUDE OIL PRODUCTION TO 1-1-88 (88LS)
SARITA (15-M)	KENEDY	M	8-01-67	7314	40.0	3			108,430
SUB. FROM SARITA FLD. 8-1-67									
SARITA (16-K)	KENEDY	M	3-12-76	7682	41.5	1			15,582
SARITA (16-K, E)	KENEDY	M	8-01-67	7698	40.0	1			113,903
SUB. FROM SARITA FLD. 8-1-67									
SARITA (17-E, W-2)	KENEDY	M	10-09-84	7862	36.2	1			21,729
SARITA (17-I)	KENEDY	M	6-23-64	8262	36.4	2	28,765	4,203	519,831
SARNOSA	DUVAL	M	4-19-32	2300	21.3	21	685	10,919	4,220,968
SARNOSA, WEST	DUVAL	M	10-25-49	2269	21.5	32	54	52,173	2,193,671
SAXET	NUECES		2-06-30	4060	20.0	40	58,645	78,205	63,037,166
SAXET (FRIO)	NUECES		3-02-30	5300	30.6	3			14,926,367
SAXET (3,000)	NUECES		3-17-55	3082	15.0	1			15
SAXET (4,750)	NUECES		11-20-54	4759	24.0	1			1,292
SAXET (6250)	NUECES		11-07-83	6242	37.1	1	393	10,050	10,050
SAXET, DEEP	NUECES		12-09-45	6919	39.2	7	9,304	4,467	5,590,044
SAXET, DEEP (M LOWER)	NUECES		3-27-71	6935	38.0	1	5,671	4,588	213,109
SAXET, DEEP (M WEST)	NUECES		10-08-67	6929	38.0	2	11,558	3,042	205,764
SAXET, DEEP (6200)	NUECES		2-18-81	6172	29.0	1	1,893	9,640	89,689
SAXET, DEEP (6300)	NUECES		3-01-72	6322	54.5	1	3,320	3,601	393,456
SAXET, EAST (7700)	NUECES		10-26-87	7668	51.9	1	2	87	87
SAXET, WEST (3700)	NUECES		4-03-56	3708	23.0	1	159	2,352	269,974
SCOTT & HOPPER	BROOKS		12-20-43	6875	43.0	3	47,938	1,305	1,267,200
SCOTT & HOPPER (6300-C)	BROOKS		6-15-80	6249	45.4	2	5,652	4,189	133,422
SCOTT & HOPPER (6500)	BROOKS		4-01-85	6590	48.0	1	12	1,276	7,228
SCOTT & HOPPER (6750)	BROOKS		1-10-77	6756	46.3	2	4,987	707	120,542
SCOTT & HOPPER (7100-C)	BROOKS		12-04-74	6958	44.3	1	21,110	5,705	86,060
SCOTT & HOPPER (7100-C,E)	BROOKS		11-04-84	6970	44.5	1	5,074	2,957	13,034
SCOTT & HOPPER (7100-C, W)	BROOKS		7-01-84	6945	46.3	1			13,896
SCOTT & HOPPER (7100-D)	BROOKS		11-19-84	6989	44.6	1	5,010	4,784	28,952
SCOTT & HOPPER (7200,W)	BROOKS		5-06-84	7113	45.4	1			38
SEELIGSON (COMBINED ZONES)	JIM WELLS	M	4-17-41	6583	40.0	255	1,327,315	144,708	59,705,541
FLD ZO. 10, 13A02&07, 14B, 16D, 16C, 19B03&04, 19C06&08, 19D01, 20A03&05,20B01&03,20C01&02&13,20G31 COMBINED 7-1-65.									
SEELIGSON (ZONE 14-C-04)	JIM WELLS	M	9-10-84	5278	42.0	12	31,662	30,529	211,153
SEELIGSON (ZONE 16-E-08)	KLEBERG	M	11-10-84	5582	42.7	1	12,406	5,079	21,275
SEELIGSON (ZONE 17-02)	JIM WELLS	M	1-11953	5544	37.0	2	6,214	2,089	24,093
SEPARATED FROM Z. -17-,11-1-53									
SEELIGSON (ZONE 17-05)	JIM WELLS	M	7-24-41	5510	37.2	3	9,387	1,699	874,392
SEELIGSON (ZONE 18-A-06)	JIM WELLS	M	7-24-86	5803	42.9	2	24,928	7,521	19,639
SEELIGSON (ZONE 18-D-07)	JIM WELLS	M	12-17-83	5914	42.0	1	11,994	6,543	18,335
SEELIGSON (ZONE 20-B-07)	JIM WELLS	M	11-09-46	6100	42.9	7			3,208,088
FROM 20-B, 3-1-58.									
SEELIGSON (ZONE 20-C-44)	JIM WELLS	M	7-10-41	6094	40.0	2	3,213	1,172	660,579
FROM 20, 3-1-58.									
SEELIGSON (ZONE 20-D LOWER)	JIM WELLS	M	8-26-52	6314	42.5	1	3,253	275	220,967
SEELIGSON (ZONE 20-D NE)	JIM WELLS	M	11-02-64	6561	41.1	1			43,214
SEELIGSON (ZONE 20-E)	KLEBERG	M	6-09-43	6192	41.4	19	1,967	5,673	5,100,940
SEELIGSON (ZONE 20-E-01,UPPER)	JIM WELLS		5-13-85	6184	40.8	1	1,035	246	3,239
SEELIGSON (ZONE 20-F-1)	JIM WELLS	M	8-02-79	6482	40.3	1			26,431
SEELIGSON (ZONE 20-F SEG 2)	JIM WELLS	M	5-02-69	6235	42.5	1			13,874
SEELIGSON (ZONE 20-G-04)	JIM WELLS	M	6-12-49	6600	40.2	1	2,615	3,160	97,976
SEPARATED FROM Z.-20G-,11-1-53									
SEELIGSON (ZONE 20-H)	JIM WELLS	M	8-21-51	6672	42.2	2			44,428
SEELIGSON (ZONE 20-I)	KLEBERG	M	2-25-49	6659	41.5	2	62,755	1,335	227,272
SEELIGSON (ZONE 20-I-1)	JIM WELLS		6-06-80	6417	46.6	1			1,183
SEELIGSON (ZONE 20-I-2)	JIM WELLS	M	10-02-87	6670	41.0	1	3	311	311
SEELIGSON (ZONE 20-I-3)	KLEBERG		11-14-78	6756	35.4	2	25,021	1,799	35,118
SEELIGSON (ZONE 21-A)	KLEBERG	M	3-05-46	7030	24.2	4			1,075,883
SEELIGSON (ZONE 21-A, E)	KLEBERG		6-15-81	7112	40.7	2	3,402	8,031	72,158
SEELIGSON (ZONE 21-D SW)	JIM WELLS	M	10-31-50	6903	41.7	3	5,251	1,051	2,677,677
SEELIGSON (ZONE 21-E)	KLEBERG	M	10-25-45	6906	32.8	1			355,362
SEELIGSON (ZONE 21-E N)	JIM WELLS	M	8-07-58	6755	38.4	1			23,305
SEELIGSON (ZONE 21-E NW)	KLEBERG	M	10-02-66	6857	38.8	1			145,896
SEELIGSON (ZONE 21-F, S)	KLEBERG	M	3-02-81	7084	41.8	1			57
SEELIGSON (ZONE 21-G-3)	KLEBERG		11-18-78	6756	41.6	1			11,564
SEELIGSON (ZONE 21-G-07)	KLEBERG	M	6-20-44	6600	40.0	7			1,497,521
FORMERLY CARRIED AS Z. -21-J-,CHANGED 11-1-53.									
SEELIGSON (ZONE 22-C-04)	JIM WELLS	M	1-12-84	6942	39.5	1	48,779	10,183	10,183
SEELIGSON (ZONE 22-G)	JIM WELLS	M	8-21-60	7430	37.6	1			23,462
SEELIGSON (ZONE 22-G-4)	JIM WELLS	M	2-26-66	7721	32.0	1			286,388
SEELIGSON (ZONE 22-5)	JIM WELLS	M	12-06-37	6585	36.5	9	215,446	71,772	2,479,145
FORMERLY CARRIED AS Z. -22-, CHANGED 11-1-53.									
SEJITA (DOLORES II)	DUVAL	M	6-22-65	6908	30.0	1			29,811
SEJITA, EAST	DUVAL		11-17-53	1265	22.5	15	9	1,790	250,851
SEJITA, EAST (1170)	DUVAL		10-01-67	1226	18.0	1			2,754
SEJITA, EAST (1330)	DUVAL		7-21-86	1335	42.0	1			17
SEVEN SISTERS	DUVAL		5-13-35	2112	20.0	126	252	66,960	55,837,559
SEVEN SISTERS (FRIO -C-)	DUVAL		3-08-62	1651	22.1	2	11	511	101,100
SEVEN SISTERS (1370)	DUVAL		12-07-85	1382	21.0	1	11	267	861
SEVEN SISTERS (1750 COLE)	DUVAL		11-15-66	1757	19.0	1	7	878	31,314
SEVEN SISTERS (2300)	DUVAL		1-07-83	2257	22.4	5	23,642	4,529	25,724
SEVEN SISTERS, SOUTH	DUVAL		4-10-37	1500	21.5	4			1,012,243
SEVEN SISTERS, S. (YEGUA 3660)	DUVAL		8-05-69	3662	35.0	2	12	3,232	107,432
SEVEN SISTERS, W. (COLE 1725)	DUVAL		5-21-66	1726	22.0	3	12	3,113	87,055
SEVEN SISTERS, W. (5700)	DUVAL		1-09-77	5662	42.0	3	38,124	4,611	49,798
SEVENTY-SIX, SOUTH	DUVAL		3-18-50	1710	25.5	17	12	3,176	2,222,902
SEVENTY-SIX, SOUTH (800 SD)	DUVAL		11-02-50	876	17.4	1			46,988
SEVENTY-SIX, WEST	DUVAL		1-03-54	1328	36.0	46	1,022	69,009	4,538,650
SHARP RANCH (FRIO SAND)	JIM WELLS		1-11-53	7290	37.3	1			75,425
SHARP RANCH (6700 SAND)	JIM WELLS		4-13-53	6692	40.3	1	873	1,634	125,241
SHARY (FRIO 7200)	HIDALGO		12-20-56	7232	52.0	1	2	152	24,254
SHIELD (FRIO K)	NUECES		5-27-83	7216	50.0	1	10	479	2,448
SHIELD, WEST (2900)	NUECES		7-28-79	2932	28.0	2	291	5,300	89,866
SINTON, NORTH	SAN PATRICIO		2-28-49	5410	34.0	2	27,255	1,054	265,649
TRANS FROM SINTON, EAST FIELD EFF. 10-1-50.									
SINTON, NORTH (GEISER SAND)	SAN PATRICIO		11-07-50	2360	22.0	1			284,769
SINTON, NORTH (SHALLOW)	SAN PATRICIO		9-29-48	1804	21.0	12			1,763,752
SINTON, NORTH (1100)	SAN PATRICIO		7-01-75	1130	20.0	1	745	537	22,988

RAILROAD COMMISSION OF TEXAS
OIL AND GAS DIVISION
CRUDE OIL AND CASINGHEAD GAS PRODUCTION BY FIELD, FOR 1987

RRC DISTRICT 4

FIELD NAME	COUNTY		DISCOVERY DATE	DEPTH (FEET)	GRAV API	PROD WELLS EOY	TOTAL 1987 PRODUCTION CASINGHEAD GAS (MCF)	CRUDE OIL (BBLS)	CUMULATIVE CRUDE OIL PRODUCTION TO 1-1-88 (BBLS)
SINTON, NORTH (2050)	SAN PATRICIO		10-01-78	2047	21.0	1			3,632
SINTON, NORTH (3700)	SAN PATRICIO		11-04-75	3681	21.4	1			6,706
SINTON, NORTH (4600)	SAN PATRICIO		6-07-51	4666	23.7	2	766	358	120,168
SINTON, WEST	SAN PATRICIO		12-01-44	5450	18.9	1			7,655,177
SINTON, WEST (SHALLOW)	SAN PATRICIO		12-01-44	3368	19.0	30	144	10,600	5,747,289
SEPARATED FROM SINTON, WEST, 4-1-48.									
SINTON, WEST (4400 SAND SEG A)	SAN PATRICIO		7-18-50	4425	26.2	2			1,115,058
TRANS. FROM SINTON, W., 10-1-50. FLD. NAME CHG. TO 4400 1-1-51.									
SINTON, WEST (4400 SAND SEG B)	SAN PATRICIO		8-28-50	4420	26.0	1			624,396
TRANS. FROM SINTON, WEST /4400 SAND/, 1-1-51.									
SODVILLE, WEST (7100)	SAN PATRICIO		2-24-74	7143	48.0	1			58,557
SOLO MUERTO (YEGUA-PALMER)	JIM WELLS		5-30-85	6633	41.7	1	5	172	494
SOMMER (WOOD)	NUECES		7-18-85	4484	57.0	1	3,092	6,470	19,191
SOMMER, NORTH (5700)	NUECES		7-25-64	5770	34.0	1	12	353	26,320
SOUTHLAND	DUVAL		4-10-29	3900	48.1	30			1,814,905
SOUTHLAND (COLE, LOWER, E.)	DUVAL		3-06-70	3907	33.0	3	12	160	23,730
SOUTHLAND (TEDDLIE)	DUVAL		8-10-83	4492	53.0	1	8,009	168	1,920
SPARTAN (FRIO SAND, LOWER)	SAN PATRICIO		5-17-52	8077	34.8	1			1,031,680
SPARTAN (8400 FRIO LOWER)	SAN PATRICIO		5-08-53	8446	30.0	1	8,983	792	11,229
SPARTAN, SOUTH (6375)	SAN PATRICIO		8-04-87	6353	45.0	1	5	1,164	1,164
SQUIRE	DUVAL		6-14-47	3274	24.8	11	22,999	33,309	3,116,610
SQUIRE (PETTUS)	DUVAL		6-14-47	3274	24.8	3			45,888
DIVIDED FROM SQUIRE, EFF. 9-1-63.									
SQUIRE (SQUIRE)	DUVAL		6-14-47	3274	24.8	4			66,658
DIVIDED FROM SQUIRE, EFF. 9-1-63.									
SQUIRE (YEGUA)	DUVAL		6-14-47	3270	24.8	2			29,335
DIVIDED FROM SQUIRE, EFF. 9-1-63.									
STAGGS (BRUNI)	WEBB		8-22-64	3434	37.0	2	12	6,840	359,366
STARR BRITE, S. (6000)	DUVAL		4-14-84	6005	40.4	1	112	353	2,056
STARR BRITE, W. (5850)	DUVAL		5-12-80	5847	41.9	4	64,849	20,902	338,127
STEDMAN ISLAND (8120 FRIO)	NUECES		10-07-84	8794	38.6	1	39,704	32,993	141,318
STEDMAN ISLAND, N. (7920)	NUECES		7-17-79	7924	48.1	1	7,392	1,127	20,538
STETS, (GOVT. WELLS)	DUVAL		8-13-73	3212	23.8	7	24	3,038	195,286
STRAKE (2500)	DUVAL		12-03-74	2482	23.0	1			194
STRAKE (3700)	DUVAL		3-03-77	3689	30.0	3	2,308	6,832	111,127
STRATTON	NUECES	M	4-23-38	6500	43.0	43	143,567	10,315	62,791,492
STRATTON (AUSTIN, UPPER,SW)	KLEBERG		10-01-73	6956	43.0	2	32,479	42,512	347,654
TRANSF. FRM. STRATTON FLD 10-1-73									
STRATTON (B-EQ)	KLEBERG	M	4-23-38	6208	43.0	1	30,303	7,078	262,017
DIVIDED FROM STRATTON, EFF. 9-1-63.									
STRATTON (BERTRAM B)	KLEBERG		11-25-71	6203	42.5	2	13,181	3,230	108,665
STRATTON (BERTRAM EAST)	KLEBERG		4-23-38	6500	43.0	2	8,288	5,869	707,855
TRANS FROM STRATTON FLD. 3-1-66.									
STRATTON (BERTRAM, SW)	KLEBERG		8-18-76	6447	42.8	1	7,182	4,239	69,541
STRATTON (BERTRAM WARDNER)	KLEBERG	M	4-23-38	6500	43.0	15			8,375,574
STRATTON (E-4-7)	NUECES		8-29-87	5860	36.5	1	4,929	4,808	4,808
STRATTON (E-25, RES. 4)	NUECES		12-20-79	6159	43.2	1	35,892	1,518	34,931
STRATTON (E-49-13)	NUECES	M	3-27-62	6396	39.7	1	12,387	1,435	78,360
STRATTON (F-31)	KLEBERG		2-23-79	6773	39.5	1	120	169	11,991
STRATTON (F-38, B)	KLEBERG		2-20-87	5432	43.0	1	19,971	6,140	6,140
STRATTON (F-39-10)	KLEBERG		4-27-61	6968	38.5	2	3	1	168,273
TRANS. FROM STRATTON FLD. 9-1-63.									
STRATTON (F-39-11)	NUECES		3-08-62	7020	38.3	1	1,859	308	502,674
STRATTON (F-75)	KLEBERG		1-13-87	5763	47.0	1	16,050	12,002	12,086
STRATTON (F-90)	KLEBERG		5-03-80	5942	43.5	1			1,443
STRATTON (G-15-5)	NUECES		9-02-85	7216	30.1	1	13		3,510
STRATTON (G-21)	KLEBERG	M	4-23-38	6986	43.0	1	20,298	1,094	523,415
TRANS. FROM STRATTON FLD. 9-1-63.									
STRATTON (G-21, RES.4)	NUECES		12-19-83	7363	35.1	1	21,762	5,346	27,718
STRATTON (G-29-3)	NUECES		5-28-82	7321	36.3	1	47,119	34,221	139,635
STRATTON (H-23, RES. 2)	NUECES		2-22-79	7400	43.4	1	43,076	6,666	96,056
STRATTON (H-37)	NUECES		2-24-79	7484	39.3	1			4,349
STRATTON (L- 4)	JIM WELLS	M	7-01-67	6150	43.0	2			2,275,876
STRATTON (L- 4, LO.)	KLEBERG		10-18-64	6264	43.0	1			544
STRATTON (L-12)	KLEBERG		4-23-38	6303	43.0	1			104,787
TRANS. FROM STRATTON FLD. 8/15/69									
STRATTON (L-12, SOUTH)	KLEBERG		9-01-65	6350	43.0	2	5,800	562	747,061
TRANS. FROM STRATTON FLD. 9-1-65.									
STRATTON (N-26, N)	KLEBERG		3-19-77	6879	41.0	2	61,981	8,283	72,197
STRATTON (N26, SW)	KLEBERG		3-08-82	6732	47.4	1			607
STRATTON (N-28,W)	KLEBERG		1-18-82	6788	44.3	1			22,673
STRATTON (P-3, SW)	KLEBERG		6-13-81	6880	48.0	1	26,636	2,633	50,496
STRATTON (R-2, U, SW)	KLEBERG		3-05-81	6882	40.3	1	6,875	467	12,386
STRATTON (R- 3, E)	NUECES		4-23-38	7002	43.0	1			205,141
TRANS. FROM STRATTON FLD. 2-1-64.									
STRATTON (R-3X4, SW)	KLEBERG		5-14-76	6951	42.0	1	9,401	2,323	85,564
STRATTON (R-13)	KLEBERG		4-23-38	6990	43.0	1			728,439
DIVIDED FROM STRATTON, EFF. 9-1-63.									
STRATTON (S-2, NE)	KLEBERG		9-16-75	6460	45.2	1			5,171
STRATTON (SEG. II T-5)	KLEBERG	M	11-25-86	7136	34.1	1	3,324	3,803	6,855
STRATTON (SELLERS 2-D)	KLEBERG		1-29-73	6474	44.3	1			1,205
STRATTON (SELLERS 3, E)	NUECES	M	4-23-38	6625	43.0	2	2,153	430	412,540
TRANS. FROM STRATTON FLD. 2-1-64.									
STRATTON (SELLERS 4, SW)	KLEBERG		3-02-81	6542	44.6	2	20,192	7,340	131,534
STRATTON (SELLERS 4, W)	KLEBERG		2-01-84	6504	50.5	1	760	565	4,003
STRATTON (T-3)	KLEBERG		8-01-74	7043	35.1	1			8,031
STRATTON (W-39,B)	KLEBERG		9-24-75	6930	42.7	1	10,830	2,085	37,380
STRATTON (W-39, W)	KLEBERG		1-20-76	6415	43.0	3	47,755	3,771	192,384
STRATTON (W-39-2)	NUECES	M	9-14-65	6998	39.9	2			250,100
STRATTON (W-45-B)	KLEBERG		1-04-72	6987	42.4	2			383,202
STRATTON (W-45-C)	KLEBERG		2-05-72	7024	39.6	1			73,288
STRATTON (W-45-2)	NUECES	M	7-26-65	7002	41.1	1	2,946	1,417	442,951
STRATTON (W-45-4)	KLEBERG		1-23-72	7018	40.9	2	24,525	27,887	272,156
STRATTON (WARDNER WEST)	JIM WELLS	M	4-23-38	6323	43.0	11	11,933	15,998	3,773,510
TRANS FROM STRATTON FLD. EFF, 8-1-70.									
STRATTON (WARDNER WEST, B.)	KLEBERG		10-28-71	6315	44.4	1	2,267	1,201	1,054,914
STRATTON (WARDNER WEST, C.)	KLEBERG		4-11-71	6330	42.2	6	15,962	55,586	3,349,334
STRATTON (ZONE T-3, C.)	KLEBERG		11-08-74	7020	34.7	1			62,724

RRC DISTRICT 4

FIELD NAME	COUNTY		DISCOVERY DATE	DEPTH (FEET)	GRAV API	PROD WELLS EOY	TOTAL 1987 PRODUCTION CASINGHEAD GAS (MCF)	CRUDE OIL (BBLS)	CUMULATIVE CRUDE OIL PRODUCTION TO 1-1-88 (BBLS)
STRATTON (ZONE T-3, NW.)	KLEBERG		3-16-86	7200	44.0	1			2,923
STRATTON (6430)	NUECES		9-03-83	6443	43.5	1	12	5,059	10,161
STRATTON (6480)	KLEBERG		6-14-85	6492	37.7	1	474	1,394	7,621
STRATTON (7100, T-5)	KLEBERG		9-01-74	7057	41.8	2	4,173	5,304	120,256
STRATTON (8760)	KLEBERG		2-05-84	8768	58.1	1			140
STRATTON, EAST(PFLUEGER, MIDDLE)	NUECES		12-21-84	6962	43.9	1	12	5,660	21,122
STRATTON, EAST (PFLUEGER, UPPER)	NUECES		11-22-60	7092	40.2	1	5	4,825	315,038
STROKER (YEGUA 3600)	JIM HOGG		7-08-84	3613	42.0	4	1,430	4,505	13,195
STROMAN (OHERN -B- SAND)	JIM HOGG		3-11-60	3588	38.4	2	12	2,167	154,026
STRONG (4160)	STARR		6-15-80	4164	55.0	1			3,540
STRONG (4700)	STARR		8-11-53	4670	46.2	4	6,152	4,681	2,615,119
SULLIVAN CITY	HIDALGO		3-01-39	3437	24.0	1			1,692,525
SULLIVAN CITY (ROYAL 4000)	STARR		4-14-81	4070	40.0	1	10	563	8,407
SULLIVAN CITY (VICKSBURG, LOWER)	HIDALGO		3-24-55	6052	44.8	1	62,955	2,550	2,550
SULLIVAN CITY (4700)	HIDALGO		1-04-78	4694	44.0	1	21	492	7,783
SULLIVAN CITY, SE (3700)	HIDALGO		10-03-81	3728	46.0	1			59,834
SUN	STARR	M	9-10-38	4858	45.2	30	150,295	21,940	26,083,678
SUN (D-3, W.)	STARR		1-22-67	4745	47.0	1	5,276	1,609	28,925
SUN (F-1-M 4950)	STARR		11-11-59	4950	46.6	5	50,002	9,957	1,248,265
SUN (F-4-G)	STARR		9-10-38	4915	45.0	1			446,321
TRANS. FROM SUN FLD. 8-1-66.									
SUN (H-10)	STARR		9-07-87	5356	42.0	1	5,296	6,888	6,888
SUN, EAST (F-3 SAND)	STARR		12-28-51	4957	45.2	1			147,146
SUN, EAST (F-4 SAND)	STARR		12-28-51	5068	45.2	3	3	269	1,087,785
SUN, EAST (5270 VICKSBURG)	STARR		9-07-84	5277	45.4	1	3,458	4,606	46,040
SUN, NORTH	STARR		12-23-51	5386	46.5	6	16	1	11,082,124
SUN, NORTH (BURRITO)	STARR		12-01-62	5222	47.1	1			72,863
SUN, NORTH (C-2 SAND)	STARR		12-23-51	4800	46.5	1			886,378
DIV. FROM SUN, NORTH 6-1-59.									
SUN, NORTH (C-2-A)	STARR		4-15-74	4516	51.0	1			5,195
SUN, NORTH (C-3-B)	STARR		12-23-51	4316	46.5	5	9,602	4,913	728,524
DIVIDED FROM SUN, NORTH, EFF. 9-1-63.									
SUN, NORTH (CLARK, UPPER I)	STARR		12-23-51	5400	46.5	1	2,672	1,254	866,760
DIVIDED FROM SUN, NORTH, EFF. 9-1-63.									
SUN, NORTH (D-3-D)	STARR		12-23-51	4854	46.5	3	33,359	1,084	1,134,697
DIVIDED FROM SUN, NORTH, EFF. 1-1-63.									
SUN, NORTH (F-2)	STARR		12-12-61	5325	44.6	1	21,761	848	89,304
SUN, NORTH (F-3 SAND SEG 2)	STARR		7-18-57	5394	43.4	1	24,153	2,836	179,030
SUN, NORTH (F-3, LOWER, SEG 2)	STARR		4-26-75	5359	46.2	1			4,670
SUN, NORTH (F-3-D, SEG. 3)	STARR		8-16-85	5453	43.6	7	197,310	60,832	215,069
SUN, NORTH (F-3-G)	STARR		12-23-51	5045	46.5	2			438,513
DIVIDED FROM SUN, NORTH, EFF. 9-1-63.									
SUN, NORTH (F-4-P-4)	STARR		11-30-83	5407	42.5	1	4,027	391	391
SUN, NORTH (G-1-X)	STARR		9-16-86	5214	48.5	1	2,875	161	761
SUN, NORTH (HOOVER)	STARR		10-23-84	5688	48.0	1	3,052	896	26,348
SUN, NORTH (H-4-4)	STARR		10-17-83	6257	39.6	1	1,485	30	29,713
SUN, NORTH (JEWEL)	STARR		1-23-61	5036	47.0	14	39,172	3,697	1,892,741
SUN, NORTH (MONTALVO)	STARR		10-07-59	5011	45.7	1			43,255
SUN, NORTH (SAENZ -D-)	STARR		9-21-58	5349	45.6	4	9,405	1,545	296,180
SUN, NORTH (SAENZ -G-)	STARR		10-22-58	5573	46.1	1	126	22	111,346
SUN, N. (VICKSBURG 6310)	STARR		8-20-81	6340	44.4	1			5,853
SUN, NORTH (VICKSBURG 6370)	STARR		3-25-84	6386	44.4	1	31,476	3,371	17,842
SUN, NORTH (VICKSBURG 6950)	STARR		10-19-66	7006	38.0	1			41,574
SUN, NORTH (WAHEAH)	STARR		10-16-61	5200	47.1	3			329,565
SUN, NORTH (4900)	STARR		8-08-81	4921	56.0	1	1,904	1,236	2,957
SUN, NORTH (5100)	STARR		5-31-59	5146	45.9	3	4,255	4,921	309,492
SUN, NORTH (5200 SAND)	STARR		6-20-59	5198	46.0	6	1,596	1,345	676,259
SUN,NORTH (5470)	STARR		8-10-86	5473	38.3	1	13,227	1,059	1,182
SWEDEN	DUVAL		1-30-37	5864	43.0	1	12	360	470,419
TABASCO (E SAND FB 3)	HIDALGO		5-16-53	4870	43.6	1			33,537
TABASCO (HEARD FB 2)	HIDALGO		7-24-52	6082	45.7	7	11,978	692	2,587,742
TABASCO (HEARD FB 3)	HIDALGO		10-16-52	6252	50.0	2			422,462
TRANS FROM HEARD SD. FLT. SEG. 2 IN 1953									
TAFT (3900)	SAN PATRICIO		12-28-83	3907	44.6	2	110	3,240	27,150
TAFT (3970 SAND)	SAN PATRICIO		3-16-67	3978	23.0	3	1,012	685	70,970
TAFT (4000)	SAN PATRICIO		9-01-68	4000	25.6	82	71,343	150,463	6,771,637
8-20-68 TRANSF. FRM. TAFT FLD.									
TAFT (4300)	SAN PATRICIO		9-01-68	4300	25.6	17	12,666	20,403	1,580,106
8-20-68 TRANSF. FRM. TAFT FLD.									
TAFT (4550)	SAN PATRICIO		7-10-77	4619	23.8	5	3,295	18,112	306,600
TAFT (4900)	SAN PATRICIO		9-01-68	4900	25.6	6	11	44	825,253
8-20-68 TRANSF. FRM. TAFT FLD.									
TAFT, DEEP (A-2 SAND)	SAN PATRICIO		3-07-60	5596	32.4	3	17,828	12,041	590,589
THE ABOVE FIELD HAD DEEP ADDED TO NAME 6-1-60									
TAFT, DEEP (A-3 SAND)	SAN PATRICIO		5-16-60	5595	30.5	3	27	57	414,773
THE ABOVE FIELD HAD DEEP ADDED TO NAME 6-1-60									
TAFT, DEEP (A-5 SAND)	SAN PATRICIO		11-18-59	5668	36.7	1	120	2,497	328,987
THE ABOVE FIELD HAD DEEP ADDED TO NAME 6-1-60									
TAFT, DEEP (A-6)	SAN PATRICIO		4-03-60	5704	29.3	2	4,995	3,033	99,682
TAFT, DEEP (B-1 SINTON SAND)	SAN PATRICIO		7-19-59	5737	42.0	9	1,422	9,855	2,436,005
THE ABOVE FIELD HAD DEEP ADDED TO NAME 6-1-60									
TAFT, DEEP (C-2 SD, 6000)	SAN PATRICIO		8-21-59	6034	34.2	1			255,458
THE ABOVE FIELD HAD DEEP ADDED TO NAME 6-1-60									
TAFT, DEEP (C-3 SAND)	SAN PATRICIO		9-13-59	6050	36.4	1	1,200	42	280,606
TAFT, DEEP (D-2 SAND)	SAN PATRICIO		6-24-59	6217	45.0	2			736,879
THE ABOVE FIELD HAD DEEP ADDED TO NAME 6-1-60									
TAFT, DEEP (D-4 SAND)	SAN PATRICIO		6-30-72	6276	28.0	1			53,327
TAFT, DEEP (E-1 SAND)	SAN PATRICIO		6-07-59	6319	44.0	1			712,359
THE ABOVE FIELD HAD DEEP ADDED TO NAME 6-1-60									
TAFT, DEEP (MIDWAY 5200)	SAN PATRICIO		2-01-60	5188	39.4	2			919,781
THE ABOVE FIELD HAD DEEP ADDED TO NAME 6-1-60									
TAFT, EAST	SAN PATRICIO		9-09-46	5604	21.2	2			2,556,922
TAFT, EAST (5590)	SAN PATRICIO		6-14-67	5593	40.0	2	594	1,357	81,911
TAFT, EAST (6050)	SAN PATRICIO		4-01-84	6047	46.6	2	15,609	8,357	46,150
TAFT, EAST (6300 FIB-E-)	SAN PATRICIO		9-16-86	6273	44.2	1	42,110	3,557	5,017
TAFT, NORTH (A-1 FRIO)	SAN PATRICIO		12-22-84	5554	44.0	1	2,358	674	674
TAFT, NORTH (A-3 SAND)	SAN PATRICIO		5-29-60	5653	38.0	1			87,754
TAFT, N. (6480)	SAN PATRICIO		8-26-81	6483	38.0	3	24,461	39,488	173,519

RAILROAD COMMISSION OF TEXAS
OIL AND GAS DIVISION
CRUDE OIL AND CASINGHEAD GAS PRODUCTION BY FIELD, FOR 1987

RRC DISTRICT 4

FIELD NAME	COUNTY		DISCOVERY DATE	DEPTH (FEET)	GRAV API	PROD WELLS EOY	TOTAL 1987 PRODUCTION CASINGHEAD GAS (MCF)	CRUDE OIL (BBLS)	CUMULATIVE CRUDE OIL PRODUCTION TO 1-1-88 (BBLS)
TAFT, NE DEEP (C-3)	SAN PATRICIO		6-09-60	6236	38.0	1			76,330
TAFT, SOUTH (HALL SAND, LOWER)	SAN PATRICIO		1-01-54	6847	32.5	1	702	2,188	142,346
TAFT, SOUTH (6200 SAND)	SAN PATRICIO		8-05-59	6213	40.7	1			16,053
TAFT, SOUTH (6730)	SAN PATRICIO		3-23-84	6739	44.0	1			5,202
TAFT, SOUTH (7200 SAND)	SAN PATRICIO		2-09-53	7185	43.7	1	1,806	3,892	327,368
TAFT, SOUTH (8500)	SAN PATRICIO		11-15-82	8521	47.5	2	73,888	18,801	121,066
TAFT, SE. (8-1 SAND)	SAN PATRICIO		12-03-60	5770	27.8	1	411	2,842	436,808
TAFT, WEST (SINTON STRINGER)	SAN PATRICIO		9-23-74	5620	32.0	2	23	2,295	230,866
TAL VEZ (ROSENBERG)	WEBB		10-01-86	1900	45.0	15	18	47,114	53,055
TAL VEZ (MI. ROSEN., MI.)	WEBB		8-06-53	1854	45.0	2			75,639
TAL VEZ (ROSENBERG, MI. SD.)	WEBB		12-27-51	1975	35.4	1	2	78	621,938
TAL VEZ, DEEP (BRUNI A)	WEBB		11-15-54	2250	41.0	2	11	445	44,078
TRANS. FROM TAL VEZ /BRUNI/ 11-15-54.									
TAL VEZ, E. (2000)	WEBB		10-01-80	2013	34.6	2	20	2,281	68,978
TAL VEZ, EAST (4110)	WEBB		12-19-75	4114	36.0	1	11	279	34,846
TARANCAHUAS	DUVAL	M	12-14-39	2050	21.1	35	24	32,791	5,147,915
TARANCAHUAS, S. (2150)	DUVAL		1-06-70	2154	20.7	5	24	12,884	264,875
TECOLOTE, WEST (3400)	JIM WELLS		5-13-79	3438	51.9	2	34	1,356	25,776
TESORO	DUVAL		6-17-38	5106	41.8	2	83	4,652	344,636
TESORO (COLE UPPER 3640)	DUVAL		4-03-83	3650	40.0	1	4,450	68	8,503
TESORO (HOCKLEY SAND)	DUVAL		3-12-55	4146	44.7	1	12	936	152,941
TESORO (3600 FRIO LO. SAND)	DUVAL		7-05-55	3620	29.1	1	12	714	149,269
THANKSGIVING (8 SAND)	DUVAL		7-17-57	3193	41.8	4			368,571
THANKSGIVING (DINN)	DUVAL		11-29-55	3286	41.8	14	40	4,741	1,587,440
THELJON (1450)	STARR		6-22-52	1452	21.0	1	12	50	74,187
THOMAS DIX (4860)	SAN PATRICIO		12-01-84	4875	40.0	2			1,226
THOMAS DIX (5480 SAND)	SAN PATRICIO		10-17-81	5523	34.5	1	21,900	6,731	96,248
THOMAS LOCKHART	DUVAL		11-30-43	4671	43.1	1	2,806	5,614	820,925
THOMAS LOCKHART (HOCKLEY 4100)	DUVAL		10-14-87	4100	47.1	1	2,142	3,164	3,164
THOMPSONVILLE, NE. (QUEEN CITY)	WEBB	M	8-05-63	5700	40.0	1	1	73	224,781
TIJERINA-CANALES-BLUCHER	KLEBERG	M	1-05-44	7109	39.0	27	66,136	6,376	35,070,780
T.-C.-B. (ELLEN SAND)	JIM WELLS		10-15-82	6570	45.6	1			10,396
T-C-B (H-62, N)	KLEBERG		9-22-79	7662	44.4	1			40,799
T.-C.-B. (H-64)	KLEBERG		7-10-82	7652	47.6	1	10,325	597	85,423
TIJERINA-CANALES-BLUCHER(SCOTT)	JIM WELLS		9-30-69	6086	36.4	6	232,202	14,293	79,683
T.-C.-B (SECOND TIJERINA)	JIM WELLS		4-01-71	7109	39.0	9			1,730,385
T.-C.-B. (THIRD TIJERINA, S.)	JIM WELLS		1-29-75	7368	43.9	1			22,113
T.-C.-B. (20-H, 2 UP)	JIM WELLS		10-15-66	6761	40.4	1			45,319
T.-C.-B. (21-A1)	JIM WELLS	M	8-01-60	7000	42.0	3			242,203
TRANS. FROM TIJERINA-CANALES-BLUCHER, EFF. 8-1-60.									
T.-C.-B. 21 (B-1) NORTH	KLEBERG	M	1-05-44	7100	39.0	17	70,119	31,332	1,045,035
FLD. CREATED 12/1/74 FRM. TCB(21-B)CONF. LTR. 11/27/74									
T.-C.-B. (21-B4, W)	JIM WELLS	M	1-05-44	7160	39.0	3			3,136,148
DIV. FROM TIJERINA-CANALES-BLUCHER, EFF. 10-1-60.									
T.-C.-B. (21-F, SE)	KLEBERG		3-29-77	7318	41.2	1			26,765
TIJERINA-CANALES-BLUCHER (21-J)	KLEBERG	M	11-10-66	7618	48.2	2	36,203	10,233	64,674
TIJERINA-CANALES-BLUCHER (7330)	JIM WELLS		10-01-65	7340	36.8	1	25,195	4,710	206,876
T-C-B (7750)	KLEBERG		9-17-84	7751	39.8	1	4,425	1,333	9,294
T-C-B (8025)	JIM WELLS		10-05-80	8042	43.0	1	13,421	7,419	21,858
T-C-B, E. (20-I-3)	KLEBERG		7-09-77	7470	42.0	13	19,490	105,984	2,440,877
T-C-B, E (20-I-4)	KLEBERG		7-09-77	7506	41.2	17	7,893	25,253	4,749,787
T-C-B, E (20-I-4, N)	KLEBERG		1-01-78	7493	42.9	8	159,101	332,115	3,011,624
T-C-B, E (20-I-4, NE)	KLEBERG		8-17-79	7492	40.8	5	86,257	164,340	1,200,368
T-C-B, E (20-I-4,S)	KLEBERG		8-01-79	7620	40.5	1			382,745
TOM GRAHAM	JIM WELLS		9-02-38	5400	42.6	2			5,920,641
TOM GRAHAM (3670 SAND)	JIM WELLS		3-01-60	3672	23.0	3	12	1,335	122,953
TOM GRAHAM (3750)	JIM WELLS		1-22-62	3786	24.0	5	36	4,410	161,172
TOM GRAHAM (5150)	JIM WELLS		6-14-59	5154	33.8	3	873	1,281	157,992
TOM GRAHAM (5360)	JIM WELLS		12-30-75	5361	43.0	2			231,776
TOM GRAHAM (5600 SAND)	JIM WELLS		9-02-38	5627	42.0	4	4,239	3,610	159,769
TRANS. FROM TOM GRAHAM FIELD, 4-1-49.									
TOM GRAHAM, N. (3750 -A-)	JIM WELLS		3-17-65	3796	23.0	2			52,635
TRANS. FROM TOM GRAHAM /3750/ FLD. 5-17-65.									
TOM GRAHAM, N. (3750 -B-)	JIM WELLS		3-28-65	3811	24.0	3			82,033
TRANS. FROM TOM GRAHAM /3750/ FLD. 5-17-65.									
TOM GRAHAM, N. (5290)	JIM WELLS		1-05-82	5294	48.8	1			1,131
TRES ENCINOS (RICHARD, UPPER)	BROOKS		1-16-62	7156	46.0	1	830	1,340	376,069
TRIPLE -A- (FRIO 6450)	SAN PATRICIO		6-12-79	6430	19.3	1			31,343
TRIPLE -A- (FRIO 6600 SAND)	SAN PATRICIO		6-22-50	6652	23.8	6	21,464	57,734	1,262,995
TRIPLE -A- (FRIO 7302 SD)	SAN PATRICIO		5-14-86	7273	24.2	1	28,551	4,715	11,141
TRIPLE -A- (NELSON SAND)	SAN PATRICIO		9-29-79	6727	25.8	1			16,060
TSESMELIS (4050)	JIM WELLS		9-11-87	4064	46.9	1	3,098	425	425
TSESMELIS (4500 A)	JIM WELLS		2-01-61	4515	47.0	1	12	617	5,547
TULE LAKE, N.E. (LAURELES)	NUECES		9-22-84	12696	49.9	1	68,899	6,482	38,975
TURKEY CREEK	NUECES		1-03-38	5800	25.0	1	10	880	9,555,249
TURKEY CREEK (CATAHOULA, UPPER)	NUECES		7-27-77	3648	22.9	1			18,304
TURKEY CREEK (H-5 SD.)	NUECES		1-11-63	3818	25.1	1	12	5,733	224,853
TURKEY CREEK (H-6)	NUECES		4-04-64	3848	23.1	1	1	36	208,052
TURKEY CREEK (HARRINGTON 4250)	NUECES		6-06-66	4245	26.0	3	621	2,419	172,136
TURKEY CREEK (OAKVILLE 3350)	NUECES		5-17-86	3360	21.6	1	7,912	24,219	42,192
TURKEY CREEK (4000 SAND)	NUECES		1-03-38	4075	21.0	10	6,986	30,079	2,908,082
SEPARATED FROM TURKEY CREEK 1-20-48.									
TURKEY CREEK (4300)	NUECES		12-28-74	4309	23.0	1			104,349
URSCHEL (4360)	STARR		12-01-74	4373	44.0	1			134,961
VAELLO (TEDLIE)	DUVAL		2-16-74	4690	45.1	1			7,782
VAELLO, SW. (WOODLEY)	DUVAL		10-26-68	4717	43.9	1			39,894
VAL-MAX	STARR		4-27-85	3588	38.2	2	6,644	14,003	29,101
VELA (PIEDRA BLANCA)	STARR		7-17-70	3378	47.0	1	10	52	19,181
VERSA (Y-8 SAND)	DUVAL		1-20-86	5665	42.0	1			312
VIBORAS (F-00)	BROOKS		1-03-84	6204	46.0	1	875	6,067	62,727
VIBORAS (F-36)	BROOKS		8-13-85	6366	43.5	1			20,322
VIBORAS (F-68 SAND)	BROOKS		10-24-62	6685	47.9	5	139	39,077	858,795
VIBORAS (G-08, N)	BROOKS		7-19-86	7470	44.8	1	580	668	1,431
VIBORAS (G-13-C)	BROOKS		6-02-63	7129	46.6	5	16,890	6,687	745,959
VIBORAS (G-46)	BROOKS		10-24-66	7385	33.9	3	9,389	8,156	158,242
VIBORAS (G-46, VI, NE)	BROOKS		6-05-74	7388	44.5	2	6,526	11,301	56,604
VIBORAS (G-46, SOUTH)	BROOKS		3-06-73	7396	46.0	2	65	4,201	167,399
VIBORAS (G-46,UPPER)	BROOKS		3-12-83	7377	43.5	1			17,247

RRC DISTRICT 4

FIELD NAME	COUNTY		DISCOVERY DATE	DEPTH (FEET)	GRAV API	PROD WELLS EOY	TOTAL 1987 PRODUCTION CASINGHEAD GAS (MCF)	CRUDE OIL (BBLS)	CUMULATIVE CRUDE OIL PRODUCTION TO 1-1-88 (BBLS)
VIBORAS (G-47, N)	BROOKS		9-25-87	7452	43.6	1	1,231	892	892
VIBORAS (G-52)	BROOKS		12-02-64	7553	43.7	1	1,836	2,844	2,844
VIBORAS (G-56, VIII)	BROOKS		9-08-80	8037	48.5	1	8,011	267	24,574
VIBORAS (G-59, VIII)	BROOKS		9-08-80	8064	42.6	2			45,566
VIBORAS (G-59, VIII, NW)	BROOKS		8-04-87	8020	44.1	1	8,774	8,181	8,181
VIBORAS (ZONE 1, VIII, N)	BROOKS		8-01-81	8069	46.5	3	4,093	3,628	231,710
VIBORAS (ZONE 2, VIII, C)	BROOKS		7-17-80	8096	45.5	1			47,941
VIBORAS (ZONE 2, VIII, W)	BROOKS		6-15-80	8062	46.0	1	1,963	2,168	38,798
VIBORAS (ZONE 2, VIII, Z)	BROOKS		12-03-85	8166	45.3	1	57,652	7,903	28,892
VIBORAS (8500,SOUTH,SEG III)	BROOKS		6-01-84	8514	40.3	4	27,134	18,456	76,832
VIBORAS (8500,SOUTH,SEG IV)	BROOKS		6-01-84	8514	40.3	2	36,484	5,003	36,205
VIGGO (HOCKLEY, UPPER)	DUVAL		2-22-81	2268	23.6	1			2,468
VIGGO (MIRANDO 3, SEG. A)	DUVAL		5-18-85	2748	24.6	1	1,082	838	1,666
VIGGO (QUEEN CITY NO. 1)	DUVAL		11-03-64	5578	40.5	10	16,604	28,411	1,661,415
VIGGO (Y-14, NE)	DUVAL		4-06-80	3842	40.4	1			9,788
VIGGO (YEGUA 24-B)	DUVAL		4-12-72	4244	43.0	2	12,261	5,747	357,918
VIOLA (4000)	NUECES		7-12-54	4097	18.2	2	49	79	746,747
VIOLA (4270)	NUECES		9-17-72	4272	24.0	1	12	4,834	108,460
VIOLA (4400)	NUECES		12-28-54	4430	24.0	2	1,304	4,770	643,180
VIOLET (3850)	NUECES		3-19-58	3853	22.9	1	304	1,425	264,023
VIOLET (6500)	NUECES		10-06-79	6565	53.0	1	395	826	10,784
VIOLET, W. (FRIO 6600)	NUECES		8-04-72	6625	40.4	1			68,832
VIRGINIA (9,050)	ARANSAS		6-01-80	9090	52.8	1	17,602	2,088	14,792
VIRGINIA (9,700)	ARANSAS		6-16-80	9699	52.3	1	44,649	4,030	35,725
VIRGINIA (10,400)	ARANSAS		11-20-65	10403	49.0	1	1,777	1,769	84,617
VIRGINIA (10,500 SD.)	ARANSAS		1950	10501	58.0	1	1,694	7,081	105,247
VIRGINIA (10,600)	ARANSAS		5-12-80	10588	52.2	1	5,841	882	51,995
VIRGINIA (10,800)	ARANSAS		2-05-65	10888	53.4	2	30,630	9,299	119,636
VOLPE	WEBB		6-13-39	2461	27.0	7	11	320	2,989,355
WADE CITY, W. (HERBERT)	JIM WELLS		1-09-83	3207	46.4	1	62	1,267	13,192
WARE (OHERN)	STARR		2-17-53	2266	32.0	3	15	969	713,482
WATKINS	WEBB		5-08-47	877	22.0	10	12	1,116	62,447
WEBB (SINTON)	SAN PATRICIO		11-28-65	5673	36.0	1			16,724
WEIL (4150)	JIM HOGG		11-24-78	4149	38.0	1	12	1,676	21,640
WELDER	DUVAL		6-07-44	2069	46.0	2	12	465	239,789
WELDER WILDLIFE (7120)	SAN PATRICIO		1-24-87	7120	43.2	1	55,783	3,826	3,826
WELHED (FRIO, LOWER)	SAN PATRICIO		8-28-58	5847	40.0	1			226,649
WEST SINTON GIN (5700)	SAN PATRICIO		1-11-80	5710	41.6	1	3,107	1,607	38,285
WHITE POINT, EAST	SAN PATRICIO	M	2-23-38	5665	38.2	84	195,534	138,117	86,471,760
WHITE POINT, EAST (FRENCH)	SAN PATRICIO	M	9-22-80	11559	51.5	1			2,186
WHITE POINT, E. (GRETA 4900 NW.)	SAN PATRICIO	M	3-19-66	4903	25.8	4	3	991	93,096
WHITE POINT, EAST (HEEP)	SAN PATRICIO	M	2-23-38	5747	38.0	12	18,353	17,683	3,301,551
DIVIDED FROM WHITE POINT, EAST EFF. 9-1-63.									
WHITE POINT, EAST (HET 4600)	SAN PATRICIO		9-16-56	4627	24.6	10	9,618	7,479	3,158,562
WHITE POINT, E. (SCOOTER SAND)	NUECES	M	11-07-53	8550	34.7	1			171,410
WHITE POINT, EAST (3200 C)	SAN PATRICIO	M	4-10-65	3264	23.0	2	1,482	2,955	125,639
WHITE POINT, EAST (4837)	SAN PATRICIO		3-15-65	4838	25.5	2	960	1,224	304,703
WHITE POINT, EAST (5000 SD.)	SAN PATRICIO		2-23-38	5000	29.8	8	13,717	4,616	5,293,284
DIV. FROM WHITE POINT, EAST 4-1-59.									
WHITE POINT, E. (5630)	SAN PATRICIO		6-08-71	5633	36.1	2	3,552	4,664	268,225
WHITE POINT, E. (5650)	NUECES		7-30-80	5667	40.0	2	9,367	6,965	95,984
WHITE POINT, EAST (6000 SAND)	SAN PATRICIO		9-04-56	6007	43.0	1	4	372	403,991
WHITE POINT, E. (6800)	NUECES		3-06-65	6825	46.2	4	22,625	4,121	716,863
WHITE POINT, EAST (9300)	SAN PATRICIO	M	3-02-85	9358	39.4	1	13,726	3,241	12,746
WHITE POINT, EAST (9800)	SAN PATRICIO		1-28-85	9795	36.7	1	3		4,865
WILLAMAR	WILLACY		11-14-40	7600	39.0	52	542,596	278,598	44,480,225
WILLAMAR (GRABEN A-1 SD., N.)	WILLACY		11-14-40	7870	30.0	8	30,179	27,822	2,285,418
SEPARATED FROM WILLAMAR /GRABEN, NORTH/, 7-1-58.									
WILLAMAR (GRABEN C-1 SAND, N.)	WILLACY		11-14-40	7950	30.0	3	23,373	19,044	946,056
SEPARATED FROM WILLAMAR /GRABEN, NORTH/, 7-1-58.									
WILLAMAR (GRABEN NORTH)	WILLACY		11-14-40	7834	30.0	5	17,606	37,208	2,061,987
TRANS. FROM WILLAMAR FIELD, 1-1-55.									
WILLAMAR (GRABEN 5090)	WILLACY		8-11-80	5090	35.0	2	14,282	12,323	90,829
WILLAMAR (GRABEN 6140)	WILLACY		11-01-80	6142	38.0	2			8,877
WILLAMAR (5120)	WILLACY		9-13-81	5135	39.0	4	36,784	42,476	228,635
WILLAMAR (6350)	WILLACY		12-02-65	6132	36.4	3	7,763	7,560	308,564
WILLAMAR, S W (FRIO 8200)	WILLACY		9-03-73	8206	27.4	1	1,836	4,845	92,745
WILLAMAR, WEST	WILLACY		3-31-41	7925	30.0	253	4,658,501	786,446	35,267,887
TRANS FROM WILLAMAR FIELD 1-1-55.									
WILLAMAR, WEST (MIOCENE 5300)	WILLACY		5-09-70	5290	34.0	8	166,316	31,622	195,740
WILLAMAR, WEST (MIOCENE 5650)	WILLACY		12-23-84	5616	28.5	2	18,997	21,594	47,450
WILLAMAR, WEST (MIOCENE 5850)	WILLACY		1-31-68	5862	31.0	3	23,753	17,376	102,824
WILLAMAR, WEST (MIOCENE 5950)	WILLACY		7-10-74	5959	35.6	3	38,880	53,066	324,587
WILLAMAR, WEST (MIOCENE 6050,N)	WILLACY		5-01-84	6070	32.0	4	36,522	44,664	127,755
WILLAMAR, WEST (MIOCENE 6300)	WILLACY		1-18-78	6323	36.7	4	109	916	128,954
WILLAMAR, W.(MIOCENE 6400)	WILLACY		1-09-65	6394	31.5	5	28,705	62,655	422,780
WILLMANN	SAN PATRICIO		5-08-45	4558	22.5	1	1	160	1,801,477
WILLMANN (3600)	SAN PATRICIO		7-01-78	3577	24.5	1	12	431	4,420
WILLMANN (3900)	SAN PATRICIO		3-11-77	3895	37.0	1	500	543	16,051
WILLMANN, NORTH (FRIO 4240)	SAN PATRICIO		9-12-65	4247	35.0	1	142	1,548	2,326
WILLMANN, NORTH (4700)	SAN PATRICIO		4-27-52	4750	30.0	1	6	4,036	925,270
YAEGER	JIM HOGG	M	6-16-53	3741	36.5	2	13	952	162,539
YAEGER, NORTH	JIM HOGG		6-14-50	3099	37.0	1	10	1,429	594,787
YEARY (I-10, E)	KLEBERG		5-26-84	8449	33.0	1			14
YEARY (I-63)	KLEBERG		4-01-64	8711	40.4	3	176,684	7,630	124,362
YEARY (I-89,E)	KLEBERG		11-27-82	8778	39.6	1			6,447
YEARY (KNOX)	KLEBERG		6-28-82	8493	41.4	1	23,387	4,635	8,941
YTURRIA	STARR		9-22-41	4225	43.3	2			2,905,289
YTURRIA (FRIO C-1)	STARR		4-11-82	4120	43.0	1	2,386	2,857	30,645
YTURRIA (RINCON 4900)	STARR		10-02-57	4913	45.3	1	3,675	4,249	1,248,128
YTURRIA (4530,E)	STARR		4-22-73	4534	42.0	1	46	531	81,929
YTURRIA (4590 STRAY)	STARR		8-28-87	4595	48.6	1	4,314	3,955	3,955
YTURRIA (4600, E)	STARR		4-22-72	4598	45.5	1			9,736
YTURRIA (4730 STRAY	STARR		11-29-86	4744	45.0	1	911	798	2,235
YZAGUIRRE (4540)	STARR		9-20-82	4532	58.0	1	12	1,052	25,171
ZARAGOSA (2300 SD)	DUVAL		1955	2313	21.0	1	4,895	2,429	78,734
ZIMET (YEGUA -F-)	WEBB		1-15-63	1202	22.0	4	85	4,429	318,747
ZIMET (YEGUA -G-)	WEBB		8-18-63	1221	18.2	1			50,067

RAILROAD COMMISSION OF TEXAS
OIL AND GAS DIVISION
CRUDE OIL AND CASINGHEAD GAS PRODUCTION BY FIELD, FOR 1987

RRC DISTRICT 4

FIELD NAME	COUNTY		DISCOVERY DATE	DEPTH (FEET)	GRAV API	PROD WELLS EOY	TOTAL 1987 PRODUCTION CASINGHEAD GAS (MCF)	CRUDE OIL (BBLS)	CUMULATIVE CRUDE OIL PRODUCTION TO 1-1-88 (BBLS)
ZIMET (YEGUA -H-)	WEBB		2-09-63	1227	20.0	2	11	269	40,764
ZONE 21-B TREND (OIL)	KLEBERG	M	12-01-74	7100	40.6	119		36,765	3,242,853
FLD.CREATED CONF.LTR 11-27-74 FRM.T.C.B(21-B),BORREGOS&SEELIGSON									
DISTRICT TOTAL	2133						33,832,766	15,003,148	2,370,658,128

RRC DISTRICT 5

FIELD NAME	COUNTY		DISCOVERY DATE	DEPTH (FEET)	GRAV API	PROD WELLS EOY	TOTAL 1987 PRODUCTION CASINGHEAD GAS (MCF)	CRUDE OIL (BBLS)	CUMULATIVE CRUDE OIL PRODUCTION TO 1-1-88 (BBLS)
ALABAMA FERRY (GLENROSE "D")	LEON	M	10-14-83	9883	42.2	222	8,731,668	2,874,405	7,547,230
ALABAMA FERRY (WOODBINE-DEXTER)	LEON		3-30-85	8163	21.6	9	83,235	159,994	454,234
ALABAMA FERRY (GLENROSE D, WEST)	LEON	M	5-01-87	9912	42.2	112	3,541,194	1,034,130	1,034,130
SEPERATED FROM ALABAMA FERRY (GLENROSE "D") 5/1/87									
ALTO SPRINGS (AUSTIN CHALK)	FALLS		8-13-79	3350	30.1	3	5,666	9,685	67,515
ALTO SPRINGS (BUDA)	FALLS	M	12-15-80	4016	33.5	3	22	6,117	23,022
ARDIS & LEGGETT (PALUXY)	HOPKINS		2-13-74	4742	30.0	8	257	33,291	749,030
ASHLEY MIZER (TRAVIS PEAK)	HENDERSON		5-31-83	10610	50.0	1	11	1,791	11,652
ATHENS, N. (RODESSA)	HENDERSON		9-12-75	8822	41.0	1	713	1,207	23,932
BARWISE (BUDA)	ROBERTSON		8-01-86	6680	33.0	1			2,521
BAZETTE	NAVARRO	M	2-10-39	3008	44.0	2	5	2,281	402,969
BENCHLEY (AUSTIN CHALK)	ROBERTSON	M	12-05-80	7100	33.2	1	26	164	17,897
BIRTHRIGHT (SMACKOVER)	HOPKINS		10-18-65	9519	43.0	2	22,688	346	3,192,334
BO-NAN-DE (SUB-CLARKSVILLE)	HOPKINS		4-17-80	4070	14.8	1	11	1,635	18,697
BOSQUE, SOUTH	MCLENNAN		1902	500	41.0	119	143	4,399	288,513
BRANTLEY JACKSON (SMACKOVER)	HOPKINS		3-05-67	9258	40.0	14	454,198	410,933	14,900,977
BRANTLEY JACKSON, W (SMACKOVER)	HOPKINS		1-13-70	9350	38.0	6	212,795	204,369	2,371,692
BUFFALO	LEON		7-25-49	5720	27.0	16	694	27,544	3,056,769
BUFFALO (WOODBINE)	LEON		11-17-91	5650	45.0	1	3	991	991
CALVERT	ROBERTSON	M	10-24-44	2212	36.0	35	251	20,325	1,040,701
CAMPBELL	HUNT		4-26-43	4352	31.0	1	9	2,557	433,919
CARROLL SPRINGS (RODESSA)	HENDERSON		7-23-84	9728	47.2	2	5,667	13,499	59,566
CEDAR CREEK, S. (SMACKOVER)	HENDERSON		12-25-84	11556	54.5	2			3,126
CHANDLER, SW. (TRANSITION)	HENDERSON		7-19-74	10370	51.1	1	1,713	952	64,086
CHENEYBORO (COTTON VALLEY)	NAVARRO	M	2-13-78	9700	50.6	39	276,258	41,528	3,039,099
CHENEYBORO (RODESSA)	NAVARRO		10-25-83	5850	43.8	1	49,442	8,248	36,233
COIT (NACATOCH)	LIMESTONE		9-25-54	1161	28.0	1			8,653
COIT (WOLFE CITY)	LIMESTONE		8-03-54	2004	38.0	5	36	926	139,231
COMO	HOPKINS		9-15-47	4210	22.0	14	298	29,257	3,316,062
COMO (GLOYD)	HOPKINS		9-23-64	8093	47.0	3	658	466	14,293
COMO (RODESSA HILL, LO.)	HOPKINS		3-16-64	7892	43.0	1	9	989	92,979
COMO (SUB-CLARKSVILLE)	HOPKINS		2-15-54	4028	18.0	9	201	19,888	1,090,347
COMO, N.E. (SUBCLARKSVILLE)	HOPKINS		8-21-85	4038	12.6	4	29	23,788	60,575
CORSICANA (SHALLOW)	NAVARRO	M	1896	1200	36.0	3136	10,991	257,705	42,861,189
ANGUS FLD. COMBINED WITH CORSICANA SHALLOW FLD. 12-1-53 & RICE FLD. COMBINED WITH CORSICANA SHALLOW FLD. 10-1-56.									
COW BAYOU	FALLS		4-01-50	1187	34.0	5			29,250
CURRIE	NAVARRO		1922	3000	41.0	8	12	6,522	7,462,711
DEER CREEK	FALLS		11-16-50	1057	35.0	32	98	11,818	145,880
FISHER-BUDA	ROBERTSON		1-06-82	7366	36.6	1			4,613
FLAG LAKE	HENDERSON		11-15-37	3100	45.0	5	36	210	896,604
FRANKSTON (JAMES LIME, UP.)	HENDERSON		3-16-55	10046	49.0	1	44,888	12,951	675,891
FRANKSTON (JAMES LIME, 10,000)	HENDERSON		12-23-66	10016	46.5	1			1,650
FRUITVALE	VAN ZANDT		12-05-43	8594	39.0	2	24	19,409	798,526
FRUITVALE, EAST (RODESSA 2-N)	VAN ZANDT		12-01-79	8320	46.0	9	131,014	12,447	585,774
FRUITVALE, EAST (RODESSA 2-S)	VAN ZANDT		12-01-79	8320	46.0	3	28,114	3,033	111,383
FRUITVALE, EAST (RODESSA 3)	VAN ZANDT		4-02-78	8336	50.0	1	53,884	6,379	73,534
FRUITVALE, EAST (RODESSA 4)	VAN ZANDT		12-04-78	8289	49.7	1	3,153	3,118	69,916
FRUITVALE, SE. (RODESSA, UPPER)	VAN ZANDT		2-03-60	8182	43.0	1	9	1,934	46,407
GRAND SALINE	VAN ZANDT		12-03-63	5781	14.0	1	300	3,203	112,552
GRAND SALINE (1ST RODESSA)	VAN ZANDT		7-16-76	8204	47.2	6	21,922	20,425	723,449
GRAND SALINE (2ND RODESSA)	VAN ZANDT		7-10-76	8270	54.2	3	14,010	13,855	407,786
GREAT WESTERN	NAVARRO	M	6-06-54	888	22.0	7	9	251	128,304
HAM FOX (RODESSA)	HENDERSON		2-20-83	8567	52.0	3	3,210	2,966	10,279
HAM FOX (RODESSA "C")	HENDERSON		5-21-85	8540	47.7	1	27,138	2,789	12,877
HAM GOSSETT (BACON LIME)	KAUFMAN		7-22-48	6090	39.0	5	338	5,090	1,223,979
HAM GOSSETT (DEXTER, MI.)	KAUFMAN		4-22-55	3988	36.0	1	12	999	134,562
HAM GOSSETT (DEXTER, UP.)	KAUFMAN		5-20-51	3939	38.4	4	12	1,117	623,703
HAM GOSSETT (GLENROSE, UP.)	KAUFMAN		4-14-51	5780	42.0	1	12	998	186,503
HAM GOSSETT (HILL SAND)	KAUFMAN		4-15-51	6187	41.0	1			231,809
HAM GOSSETT (LEWISVILLE)	KAUFMAN		4-30-51	3404	36.0	9	986	70,723	2,278,378
HAM GOSSETT (LEWISVILLE SE.)	KAUFMAN		1-04-52	3238	37.0	1			269,327
HAM GOSSETT (RODESSA, UP.)	KAUFMAN		3-17-51	6233	41.0	2			1,057,920
HAM GOSSETT (WILLIAMS LSVLE.)	KAUFMAN		3-27-53	3258	34.0	6	19	2,008	490,835
HAM GOSSETT (3637-3644)	KAUFMAN		9-07-51	3637	37.0	2	1	3	407,633
HAM GOSSETT (3700)	KAUFMAN		8-21-51	3704	37.0	1	116	693	235,202
HAM GOSSETT, EAST	KAUFMAN		10-24-51	3253	37.0	8	2,953	45,921	5,883,436
HAM GOSSETT, NE. (LSVLE., LO.)	KAUFMAN		12-01-53	3373	37.4	3	32	5,293	447,328
HAM GOSSETT, SOUTHEAST (PALUXY)	KAUFMAN		12-27-62	4878	39.0	4	2,394	18,458	1,241,921
HAM GOSSETT, SOUTHEAST (RODESSA)	KAUFMAN		12-04-62	6117	42.0	5	3,362	6,955	413,595
HILLTOP RESORT (AUSTIN CHALK)	LEON		9-01-82	6624	31.2	7	23	5,828	94,328
HILLTOP RESORT (SUB-CLARKSVILLE)	LEON		8-07-84	6664	32.0	1			619
HILLTOP RESORT (WOODBINE)	LEON		6-16-78	6826	36.9	9	30	19,073	206,075
HONEST RIDGE	LIMESTONE		1946	2860	39.0	7	12	150	77,394
HOOLIA CREEK (BUDA)	FALLS		1-20-83	862	27.0	1			323
HORN HILL (WOODBINE)	LIMESTONE		10-28-82	2900	37.9	4	48	933	15,296
HOSANNAH (WOODBINE)	LIMESTONE		1-26-82	2647	20.0	5	24	5,220	30,677
HUBBARD (WOODBINE)	HILL		6-26-59	1160	19.0	4	3	30	16,172
ICI (GEORGETOWN)	ROBERTSON		6-01-85	7665	32.2	1	9	1,889	12,923
INGRAM TRINITY (RODESSA)	FREESTONE	M	10-18-80	7503	47.0	34	569,498	246,528	2,982,583
IVANHOE, WEST (PETTIT)	LIMESTONE		8-12-86	7003	42.0	1			432
JEAN TAYLOR (WOODBINE)	LIMESTONE		7-13-87	2744	20.0	1	148	632	632
JOHN W. (SMACKOVER)	HENDERSON		8-31-79	8980	48.0	4	305,526	55,177	719,350
KERENS, S. (WOODBINE)	NAVARRO		3-11-52	3384	32.0	17	3,128	17,390	9,062,586
KINABREW (RODESSA)	HENDERSON		7-01-86	7466	47.0	1	19,712	4,196	7,431
LA RUE	HENDERSON		12-16-44	8189	48.0	1	365	2,034	1,299,657
LA RUE (PETTIT)	HENDERSON		11-26-84	8819	44.5	1	4,848	569	2,786
LEONA (SUB-CLARKSVILLE)	LEON		4-15-61	7130	36.0	7	783	4,727	3,462,769
LIPSEY (SUB-CLARKSVILLE)	LEON		10-21-85	5654	36.0	1	11	148	832
LOTT	FALLS		1937	1300	30.0	79	258	15,837	291,065
FLETCHER-LOVELADY CREEK-WASH-TEX FIELDS COMBINED WITH LOTT FIELD, EFF. 8-1-51.									
MALAKOFF (BACON LIME)	HENDERSON		9-08-63	7626	47.0	2			262,287
MALAKOFF, S. (BACON LIME)	HENDERSON		11-15-53	7510	44.0	6	2,257	6,661	1,952,917
MALAKOFF, W. (C.V.L.)	HENDERSON		7-21-81	11548	56.1	1			5,330
MALAKOFF, W. (RODESSA)	HENDERSON		2-09-85	7435	46.1	1	4,022	4,004	40,603
MARTHA JO (TRAVIS PEAK)	HENDERSON		8-01-86	10333	50.2	2	89,697	25,004	47,748
MARTINS MILL (RODESSA 8200)	VAN ZANDT		7-14-87	8222	46.3	1	36,827	1,999	1,999
MARTINS MILL, W. (RODESSA)	VAN ZANDT		3-23-81	8373	39.8	3	10,241	6,693	182,897

RAILROAD COMMISSION OF TEXAS
OIL AND GAS DIVISION
CRUDE OIL AND CASINGHEAD GAS PRODUCTION BY FIELD, FOR 1987

RRC DISTRICT 5

FIELD NAME	COUNTY		DISCOVERY DATE	DEPTH (FEET)	GRAV API	PROD WELLS EOY	TOTAL 1987 PRODUCTION CASINGHEAD GAS (MCF)	CRUDE OIL (BBLS)	CUMULATIVE CRUDE OIL PRODUCTION TO 1-1-88 (BBLS)
MEGAN RICHEY (WOODBINE)	LIMESTONE		5-02-84	3531	37.5	7	60	49,049	208,867
MEGAN RICHEY (WOODBINE A)	LIMESTONE		5-21-85	3554	40.0	3	36	49,038	102,522
MEXIA	LIMESTONE	M	1920	3100	28.0	125	427	126,374	109,075,673
MICHAEL BIRCH (RODESSA 0-1)	FREESTONE		7-13-84	8937	42.6	1	31	653	12,760
MITCHELL CREEK	HOPKINS	M	7-29-48	4515	14.0	12	43	28,195	1,522,810
MITCHELL CREEK, N. (PALUXY)	HOPKINS	M	7-01-70	9340	18.0	2	9	231	10,263
MITCHELL CREEK, SW. (PALUXY)	HOPKINS		1-01-78	4546	18.0	1	9	740	6,308
MOORE STATION (RODESSA)	HENDERSON		2-14-84	10010	47.1	1			1,506
MT. CALM	HILL		6-02-49	732	30.0	9	244	2,108	28,756
MYRTLE SPRINGS	VAN ZANDT		1944	8909	37.0	1	8	1,472	65,524
NAN-SU-GAIL (SUB-CLARKSVILLE)	FREESTONE		2-01-84	3922	61.4	1	12	2,620	10,633
NEGRO CREEK	LIMESTONE		1926	2830	35.0	9			3,750,777
NESBETT (WOODBINE)	NAVARRO		10-01-57	3390	36.0	2			273,039
NORMANGEE-FLYNN	LEON		12-05-46	7069	35.0	2			71,592
OAK LAKE(WOODBINE)	MCLENNAN	M	9-12-69	1000	43.0	1			875
OAKWOOD	LEON		7-12-61	5790	36.0	2	12	16,252	613,113
OPELIKA	HENDERSON	M	5-12-46	8900	41.0	15	211,106	11,906	8,796,915
OPELIKA (TRAVIS PEAK)	HENDERSON		10-14-83	9664	46.3	2	61,116	1,019	5,619
OPELIKA, E. (RODESSA)	HENDERSON		8-01-68	8632	45.0	1			5,773
OPELIKA, NE. (RODESSA)	HENDERSON		7-31-82	8679	45.5	1	38,070	4,078	42,903
OPELIKA, NW. (RODESSA H)	HENDERSON		7-18-82	9036	42.6	1			7,167
OPELIKA, W. (8920)	HENDERSON		2-07-67	8926	41.8	1	5,328	1,495	54,914
OWENSVILLE (BUDA)	ROBERTSON		1-20-86	5728	32.6	2	219	784	20,318
PAN HARE (RODESSA)	NAVARRO		2-16-66	6460	44.0	1	10	3,067	90,168
PLEASANT RIDGE (WOODBINE)	LEON	M	2-29-64	7168	39.0	12	15,114	27,600	287,485
POWELL	NAVARRO		6-01-00	3000	27.0	92	1,318	79,424	131,229,000
PRAIRIEVILLE (WOODBINE)	KAUFMAN		9-10-77	3535	41.0	5	7,260	53,255	426,455
PRAIRIE LAKE, S. (GLENROSE)	FREESTONE		9-02-87	8204	50.1	1	5,188	408	408
RED LAKE (SUB-CLARKSVILLE)	FREESTONE		7-01-74	4593	54.7	3			49,502
RED OAK (FB-A, SUB CLARKSVILLE)	LEON		11-01-67	5748	48.0	5	24	1,096	88,012
RED OAK (SUB-CLARKSVILLE)	LEON		9-10-64	5743	47.0	30	105,315	47,374	623,244
RED OAK (SUBCLARKSVILLE 6060)	LEON		5-01-84	6068	44.9	1	12	1,152	7,185
RED OAK, SOUTH (SUB-CLARKSVILLE)	LEON		2-01-78	5843	44.1	12	19,107	1,352	47,800
RED OAK, SE (WOODBINE 6440)	LEON		4-19-85	6448	40.5	1	5	202	2,072
REILLY SPRINGS (COKER)	HOPKINS		5-26-61	4252	21.0	1	12	985	89,961
REILLY SPRINGS (SMACKOVER)	HOPKINS		6-08-67	12929	59.0	1	7,053	10,163	1,044,329
REITER (950)	FREESTONE	M	10-20-52	950	24.0	64	99	6,755	1,049,348
REITER,N. (750)	NAVARRO		6-29-54	735	22.0	15	12	850	217,905
REKA (6800)	NAVARRO		5-07-53	6832	31.0	3	184	7,991	1,421,046
RICHLAND	NAVARRO		1924	3300	38.0	10	34	9,049	6,898,851
RICHLAND, SOUTH (WOODBINE)	NAVARRO		3-18-83	2975	44.0	4	7,878	4,645	28,247
RICHLAND, S. (WOODBINE 3300)	NAVARRO		1-12-65	3336	39.0	2			116,347
RISCHERS STORE,N.(UPPER PETTIT)	FREESTONE		11-01-70	7550	38.8	1			1,516
TRANS. FROM RISCHERS STORE (PETTIT) 11-1-70.									
ROWE & BAKER	HENDERSON		1-03-55	3192	32.0	5	251	7,941	364,711
RURAL SHADE (RODESSA)	NAVARRO		9-24-79	7144	48.5	2	12,134	9,509	33,673
SATIN	FALLS		12-03-50	948	33.0	8	46	16,027	76,705
SHELTON (COTTON VALLEY)	RED RIVER		5-28-78	5346	40.0	16	1,869	19,914	297,637
STEWARDS MILL (PETTIT 7600)	FREESTONE		2-01-86	7693	48.2	1	32,264	4,336	7,055
STEWARDS MILL (WOODBINE)	FREESTONE		11-11-54	4001	43.0	14	53,037	159,201	721,617
STREETMAN, SOUTH (PETTIT)	FREESTONE		9-23-57	6968	39.0	1	2,651	2,099	291,068
SULPHUR BLUFF	HOPKINS		7-10-36	4500	26.0	64	2,025	76,154	31,980,624
SULPHUR RIVER (SMACKOVER)	DELTA	M	4-09-84	8852	41.5	2	198,183	35,386	92,855
SUNLIGHT (WOODBINE)	KAUFMAN		2-23-85	2879	35.0	3	12	3,531	8,489
TAWAKONI (SMACKOVER)	KAUFMAN		7-18-68	9927	42.0	4	158,399	64,034	1,704,907
TAWAKONI, SOUTH (SMACKOVER)	KAUFMAN		6-13-83	9826	51.3	1	119,020	31,279	134,534
THOMAS LAKE (RODESSA D)	HENDERSON		11-15-81	8524	43.3	1	9,789	1,635	26,216
THOMAS LAKE (RODESSA B)	HENDERSON		7-17-81	8424	41.0	1	7,066	6,068	53,138
TRI-CITIES	HENDERSON		9-12-41	7750	61.0	3	36,458	1,256	2,150,878
TRINIDAD, S. (RODESSA)	HENDERSON	M	9-06-80	7381	44.2	11	105,847	26,270	339,852
TROOPER (SMACKOVER)	NAVARRO		11-04-85	9350	49.0	3	263,771	240,115	272,649
TUNDRA (BACON LIME)	VAN ZANDT		2-24-77	8079	44.0	1	12	2,515	30,495
VAN	VAN ZANDT	M	1929	2900	35.0	314	895,719	1,746,986	496,275,007
VAN (CENTRAL-WOODBINE) TRANS FROM EFF. 9-1-82									
VAN(AUSTIN CHALK)	VAN ZANDT		11-22-69	2941	34.3	18	43,612	95,736	466,657
VAN (CARROLL SAND)	VAN ZANDT	M	5-01-70	2900	34.0	28	703	3,003	790,076
TRANS. FROM VAN FIELD 5-1-70									
VAN (CENTRAL-WOODBINE)	VAN ZANDT		9-01-82	2900	35.0	177	707,384	1,151,555	6,874,950
TRANS FROM VAN FIELD EFF. 9/1/82 DOCKETS 5-78-770, 5-78435									
VAN (RODESSA)	VAN ZANDT		6-26-75	5222	41.5	4	25,413	10,389	203,236
VAN (SHALLOW)	VAN ZANDT		1932	1200	31.0	145	421	11,403	2,028,915
VAN (SUB-CLARKSVILLE)	VAN ZANDT		10-11-67	2750	33.0	19	1,720	10,627	234,446
VAN (WOLFE CITY)	VAN ZANDT		7-17-87	2220	34.0	1	63	467	467
VAN, S. (SUB-CLARKSVILLE)	VAN ZANDT		6-17-67	2790	27.5	1	12	371	16,391
VAN,S.W. (LEWISVILLE)	VAN ZANDT		4-01-74	2900	35.0	65	37,962	287,887	2,595,872
SUBDIV. FROM VAN FIELD 4-1-74									
VAN, WEST (GLEN ROSE)	VAN ZANDT		10-23-71	7233	41.0	4	821	6,608	418,460
VAN, WEST (RODESSA)	VAN ZANDT		3-17-72	7259	52.0	3	505	646	171,860
VAN, WEST (RODESSA -A-)	VAN ZANDT		8-11-78	6178	44.0	1	7,232	867	6,577
VAN, WEST (TRAVIS PEAK)	VAN ZANDT		9-29-77	6885	42.0	1	2,197	464	6,636
VAN, WEST (WOODBINE)	VAN ZANDT		2-01-75	3080	13.0	2	24	957	13,931
WALTER FAIR	KAUFMAN		7-02-49	4955	30.0	14	59	23,087	2,993,414
WALTER FAIR (RODESSA)	KAUFMAN		9-18-51	6372	32.0	2	19	5,284	149,444
WHEELOCK (WOODBINE)	ROBERTSON	M	5-30-82	7076	32.0	1	12	1,358	1,697
WIELAND	HUNT		6-23-42	2800	40.0	4	14	4,386	1,376,317
WORTHAM	FREESTONE	M	1922	2968	36.0	45	202	78,054	24,865,755
DISTRICT TOTAL		175					17,996,702	10,596,487	981,110,111

RRC DISTRICT 6

FIELD NAME	COUNTY		DISCOVERY DATE	DEPTH (FEET)	GRAV API	PROD WELLS EOY	TOTAL 1987 PRODUCTION CASINGHEAD GAS (MCF)	CRUDE OIL (88LS)	CUMULATIVE CRUDE OIL PRODUCTION TO 1-1-88 (88LS)
ABNEY (PAGE SAND)	HARRISON		4-03-86	6229	31.7	3	12,007	6,997	23,790
ALBA	WOOD		5-19-48	4074	15.2	97	4,157	86,055	7,548,242
ALBA (COTTON VALLEY)	WOOD		3-07-74	11603	53.3	1			32,635
ALBA (SMACKOVER)	WOOD		4-05-85	11990	68.8	1	47,471	12,442	32,397
ALPINE (PETTIT)	GREGG	M	1-11-80	7556	43.0	2	9,545	4,985	44,778
ALPINE (TRAVIS PEAK)	GREGG		4-11-84	9074	39.9	1	5,534	1,550	4,674
ANGIE, (PETTET)	SHELBY		10-03-82	7652	45.7	1	44,106	1,571	11,691
ANGIE (TRAVIS PEAK)	SHELBY		2-01-87	8060	40.0	1	538	395	625
ANN MCKNIGHT (PALUXY)	SMITH		9-14-78	7760	38.0	14	613,017	204,656	2,712,192
APPLEBY, N (PETTIT)	NACOGDOCHES		11-13-81	7672	42.3	1	6,877	448	2,029
APPLEBY, N. (RODESSA)	NACOGDOCHES		7-20-85	7048	35.0	1			759
AVINGER (PETTIT)	MARION	M	10-19-82	7598	38.0	4	9,321	21,842	152,029
B-J (GLOYD)	WOOD		9-09-78	8372	48.0	2	72,083	7,453	90,566
B-J (SUB-CLARKSVILLE)	WOOD		3-14-81	4341	28.8	3	26	7,122	48,348
BAGWELL, S. (PALUXY)	FRANKLIN		8-01-69	9155	29.0	2	12	4,590	244,465
BALD HILL (QUEEN CITY)	ANGELINA		3-01-86	1823	21.4	1		3	223
BARKLEY (WOODBINE)	CHEROKEE		1-02-56	4259	40.3	10	48	30,444	1,607,359
BEAVER (RODESSA)	ANDERSON		2-15-87	9560	48.0	2	38,482	1,240	1,240
BECKVILLE (PETTIT 6800)	PANOLA		10-13-80	6762	48.0	1	21,565	761	6,642
BECKVILLE (TRAVIS PEAK)	PANOLA		4-05-83	7105	40.8	1	8	701	5,024
BECKVILLE, NE. (TRAVIS PEAK)	PANOLA		8-20-82	6838	30.0	1	15,674	316	2,376
BECKVILLE, WEST (TRAVIS PEAK)	PANOLA		5-28-83	6559	40.8	4	15,713	8,568	87,432
BELLE BOWER (PETTIT, LO.)	PANOLA		2-06-82	6239	44.1	2	97,484	3,371	21,955
BELLWOOD LAKE (PALUXY B)	SMITH		3-14-77	7891	36.2	6	30,393	115,149	1,243,509
BEN-GENE (WOODBINE)	HARRISON		10-14-69	3779	37.5	14	120	28,586	1,193,447
BETHANY (BARLOW SAND)	PANOLA		10-22-53	2340	36.0	3	387	1,932	101,487
BETHANY (GLEN ROSE 4300)	HARRISON		12-13-58	4286	43.1	96	49,848	15,972	15,407,351
BETHANY (HANSELL 6260)	HARRISON		2-19-65	6270	40.8	2	10,176	2,372	177,343
BETHANY (JENKINS SAND)	PANOLA		1-12-59	3683	40.1	13			306,446
BETHANY (PAGE SAND)	HARRISON		3-29-85	6102	42.0	2	48,607	8,692	39,273
BETHANY (PETTIT LOWER)	PANOLA		10-20-54	6169	43.0	1			68,340
BETHANY (PETTIT 6170)	HARRISON		1-29-66	6182	56.0	2	13	474	173,518
BETHANY (TENNEY SAND)	PANOLA		2-09-55	6189	42.0	1	49,452	3,655	132,810
BETHANY (TRAVIS PEAK A SAND)	HARRISON		1-27-59	6288	43.0	13	312,276	21,566	1,945,720
BETHANY (TRAVIS PEAK-GULLEY SD.)	PANOLA		1-13-86	6059	43.0	1	19,059	2,927	7,602
BETHANY (TRAVIS PEAK OIL)	PANOLA	M	3-14-53	6165	41.1	10	40,815	10,768	660,588
BETHANY (TRAVIS PEAK 5950)	PANOLA		12-09-85	5966	40.0	1	34,609	4,940	17,772
BETHANY (TRAVIS PEAK 6200)	PANOLA	M	7-03-55	6230	43.2	1			55,751
BETHANY (TRAVIS PEAK 6300)	HARRISON		10-15-55	6290	43.2	18	167,066	40,931	844,987
BETHANY (TRAVIS PEAK 6350)	HARRISON		5-15-57	6320	42.0	5	6,411	4,415	433,601
BETHANY (TRAVIS PEAK 6400)	HARRISON		11-13-55	6389	42.3	1	3,446	2,634	357,376
BETHANY (TRAVIS PEAK 6460)	HARRISON		1-11-57	6454	44.7	2	2,226	1,977	371,824
BETHANY (TRAVIS PEAK 6500)	HARRISON		6-09-61	6468	42.1	7	77,494	21,107	476,494
TRANS. FROM BETHANY /6400 TRAVIS PEAK/, EFF. 10-15-61.									
BETHANY (TRAVIS PEAK 6583)	HARRISON		9-25-85	6600	40.9	1			681
BETHANY (TRAVIS PEAK 6600)	HARRISON		5-27-67	6600	45.0	2	12	855	42,147
BETHANY, NE. (BLOSSOM 2000)	PANOLA		6-20-65	2004	47.6	1			9,874
BETHANY, NE. (JENKINS)	PANOLA		5-24-57	3762	42.0	27	1,445	7,707	2,230,424
BETHANY, NE. (LIME 3850)	PANOLA		10-13-56	3850	41.0	180	13,627	121,303	13,720,875
BETHANY, NE. (3720 SAND)	PANOLA		2-07-60	3742	43.0	14	22	1,576	1,953,261
BETHEL (WOODBINE)	ANDERSON		6-24-56	5622	29.5	3			1,106,760
BETHEL DOME (STORAGE)	ANDERSON		8-22-73	5300		3			0
BETHEL DOME, EAST (PETTIT)	ANDERSON		11-04-71	10298	40.0	3	21,671	837	113,087
BETHEL DOME, SOUTH (RODESSA)	ANDERSON		1-12-86	9455	42.5	1	13,368	159	497
BETO, SOUTH (RODESSA -B-)	ANDERSON		1-01-87	9137	38.0	1	52	1,155	1,155
BIG BARNETT (WOODBINE)	RUSK		2-22-56	3793	29.6	3			456,531
BIG SHORTY (PETTIT)	RUSK		5-11-76	8324	41.0	4	49,436	6,733	102,027
BLACK BAYOU (TRAVIS PEAK)	NACOGDOCHES		12-19-86	9775	46.4	1	31,585	687	1,274
BLACKFOOT, N. (PETTET)	ANDERSON		2-14-82	9986	40.0	1	41	301	5,295
BLACKFOOT, NORTH (RODESSA)	ANDERSON		10-21-79	9260	44.8	9	82,715	16,969	330,631
BLACKFOOT, SOUTH (RODESSA)	ANDERSON		2-23-81	9074	42.0	3	3,818	2,227	116,215
BLACKMON (FREDRICKSBURG)	SHELBY		1-01-87	2785	36.0	1	11,472	277	277
BLOCKER (PAGE)	HARRISON		3-19-83	6760	48.7	1	5,562	2,675	13,881
BLOCKER (RICHARDSON SAND)	HARRISON		4-10-54	6480	41.5	1			103,886
BOGATA (SMACKOVER)	RED RIVER		3-13-82	5705	62.6	1			4,120
BOGGY CREEK	ANDERSON	M	3-21-27	3600	38.0	14	91	15,950	6,848,866
BOGGY CREEK (WILCOX)	ANDERSON		10-18-57	1474	18.7	3	12	1,526	14,675
BOIS D'ARC (RODESSA)	ANDERSON		6-08-79	9500	41.5	5	78,058	22,860	195,019
BONNIE (TRAVIS PEAK)	RUSK		11-18-83	7377	44.0	3	158,181	11,366	56,394
BRACHFIELD (TRAVIS PEAK)	RUSK		2-05-85	7366	44.0	2	38,439	3,074	19,202
BRAD BOWLES (PAGE SAND)	HARRISON		5-20-87	6155	42.2	1	430	1,753	1,753
BRIDGES	SHELBY		3-08-50	3640	38.0	1	12	1,212	45,824
ORIG. FIELD NUMBER 11920001 CHANGED 7-1-84 CUMN. PROD. TRANSFERRE									
BRIDGES, E. (MOORINGSPORT)	SHELBY		12-13-83	4663	29.7	3	113,808	47,707	82,582
BROADDUS (AUSTIN CHALK)	SAN AUGUSTINE		11-06-81	6697	41.0	1			2,205
BROOKELAND (AUSTIN CHALK, 8800)	SABINE		6-12-83	8880	44.9	3	54,954	12,029	79,162
BRYANS MILL (RODESSA B)	CASS		3-16-74	6150	80.6	5	117,558	177,677	394,641
BRYANS MILL (RODESSA U)	CASS		3-05-74	6245	53.5	1	12	7,079	825,839
BRYANS MILL (RODESSA V)	CASS		9-02-74	6245	54.7	1	3,935	15,909	24,146
BUD LEE	SMITH		10-01-49	7567	32.8	2	21	7,434	786,951
BUIE (WOODBINE)	UPSHUR		9-22-76	3843	36.0	4	26	1,826	44,993
BUZBEE	RED RIVER		11-20-50	1814	32.0	1	12	75	22,665
C&H (PAGE)	HARRISON		2-14-86	6589	38.0	8	193,479	59,270	119,595
C. L. LOGAN (JAMES LIME)	ANDERSON		10-19-81	10009	46.0	1	12	2,258	25,325
CAL NOBLE (PETTIT)	RUSK		1-01-61	6892	40.0	3	196	1,039	246,863
CALEDONIA (GLEN ROSE)	RUSK		2-07-85	4836	44.0	1	12	2,061	5,437
CALEDONIA (RODESSA)	RUSK		9-25-58	6056	42.2	1	1,800	2,790	165,961
CAMP HILL	ANDERSON		4-12-55	540	19.0	240	50	28,444	2,094,986
CARBONDALE (SMACKOVER 9660)	CASS	M	9-02-66	9660	52.0	4	160,630	28,589	2,517,676
CAROL JEAN (JAMES LIME)	ANDERSON		10-20-81	10009	46.0	2	89,836	7,116	25,666
CARTHAGE	PANOLA		6-07-44	5882	43.0	34	289,721	30,708	6,747,797
CARTHAGE (BARBARA)	PANOLA		2-20-62	6453	41.6	1	31	1,743	88,097
CARTHAGE (BURNETT SAND)	PANOLA	M	6-09-55	6257	39.0	25	230,536	32,278	3,929,174
CARTHAGE (FOGLE 6545)	HARRISON		2-22-66	6560	37.0	6	46,640	24,465	113,190
CARTHAGE (GLEN ROSE)	PANOLA		10-25-85	3460	62.0	1	4	120	913
CARTHAGE (HILL, SOUTHWEST)	PANOLA		10-07-69	6423	44.0	19	98,769	21,145	880,723
CARTHAGE (INEZ)	PANOLA		7-10-62	6666	43.0	1	23	1,796	18,286
CARTHAGE (MARTHA ZONE)	PANOLA		10-20-54	6798	43.0	1	8	6	7,041

RAILROAD COMMISSION OF TEXAS
OIL AND GAS DIVISION
CRUDE OIL AND CASINGHEAD GAS PRODUCTION BY FIELD, FOR 1987

RRC DISTRICT 6

FIELD NAME	COUNTY		DISCOVERY DATE	DEPTH (FEET)	GRAV API	PROD WELLS EOY	TOTAL 1987 PRODUCTION CASINGHEAD GAS (MCF)	CRUDE OIL (BBLS)	CUMULATIVE CRUDE OIL PRODUCTION TO 1-1-88 (BBLS)
CARTHAGE (PETTIT, LOWER)	PANOLA	M	7-30-65	6729	44.0	4	46,313	3,904	45,849
CARTHAGE (SABINE SAND)	PANOLA		8-23-56	6235	39.1	2	12	489	585,813
CARTHAGE (SMITH-ALLISON)	PANOLA		7-05-55	6354	43.0	6	136,203	10,182	1,180,789
CARTHAGE (THOMPSON)	PANOLA		11-20-62	6168	41.1	2	5,308	920	49,569
CARTHAGE (TRAVIS PEAK)	PANOLA		9-15-87	6190	42.0	1	7,577	1,835	1,835
CARTHAGE (TRAVIS PEAK BROWN)	PANOLA		1-06-71	6156	42.0	1	34,073	7,960	153,541
CARTHAGE (TRAVIS PEAK-FIELDS)	HARRISON		4-02-84	6543	36.3	2	41,165	8,077	64,677
CARTHAGE (TRAVIS PEAK HULL)	PANOLA		5-08-71	6332	28.0	1	24,993	1,610	63,364
CARTHAGE (TRAVIS PEAK JEP)	HARRISON		10-13-85	6468	44.0	1	36,227	9,469	26,306
CARTHAGE (TRAVIS PEAK PACE)	PANOLA		7-16-71	6328	48.0	1	9	21	39,741
CARTHAGE (TRAVIS PEAK RITTER)	PANOLA		5-24-85	6629	47.3		1	192	2,355
CARTHAGE (TRAVIS PEAK-SEALY)	HARRISON		7-27-84	6680	39.5	1			3,533
CARTHAGE (TRAVIS PEAK 6400)	PANOLA		3-12-56	6389	41.1	26	278,222	45,950	1,458,687
CARTHAGE (T.P. 6400 SW)	PANOLA		2-20-76	6513	41.1	19	212,977	43,453	964,984
CARTHAGE (TRAVIS PEAK 6530)	PANOLA		4-25-79	6530	43.4	1			28,781
CARTHAGE (6130)	PANOLA		3-25-79	6120	43.5	1			3,408
CARTHAGE, N. (HILL)	PANOLA		8-13-75	5068	44.0	1	2,543	2,457	25,481
CARTHAGE, S. (PETTIT, LO.)	PANOLA		12-02-64	6476	41.0	1	10,710	1,588	73,087
CARTHAGE, SOUTH (PETTIT, UPPER)	PANOLA		5-25-57	6229	41.2	1			352,710
CASS (HILL)	CASS		4-29-56	5952	40.6	2			166,297
CAYUGA	ANDERSON	M	1934	4030	29.0	71	75,892	144,145	62,449,480
CAYUGA (TRINITY)	ANDERSON	M	1-24-39	7544	48.7	8	14,578	14,161	704,745
CAYUGA (WOODBINE)	FREESTONE		2-09-87	4565	31.0	1			18
CAYUGA, NORTHWEST (RODESSA)	HENDERSON	M	1-20-55	7460	43.1	24	11,160	25,922	1,949,210
COMBINED WITH CAYUGA, NW. /RODESSA/ FLD., EFF. 8-1-62.									
CAYUGA, WEST (7460)	ANDERSON	M	9-01-68	7460	43.0	1			28,121
CENTER (PETTIT)	SHELBY		10-15-86	6652	31.1	1	145	361	894
CENTER (SARATOGA)	SHELBY		10-23-72	2260	42.0	11	869	11,168	344,976
CHAPEL HILL	SMITH		2-02-40	5680	42.2	31	130,906	58,271	7,373,881
CHAPEL HILL (PALUXY)	SMITH		4-01-82	5699	41.6	3	7,879	11,550	36,672
CHAPEL HILL (PETTIT)	SMITH		11-14-80	8122	43.0	15	387,848	32,679	218,765
CHAPEL HILL (RODESSA)	SMITH		11-23-59	7684	40.0	27	1,014,451	125,077	1,804,115
CHAPEL HILL (RODESSA, UPPER)	SMITH		5-27-60	7614	41.5	5	93,658	6,466	408,220
CHAPEL HILL (TRAVIS PEAK)	SMITH		3-28-80	8397	50.8	118	4,480,184	319,950	3,250,341
CHAPEL HILL, E. (PALUXY 5600)	SMITH		11-24-67	5619	20.0	6	48	36,598	282,084
CHAPEL HILL, E. (RODESSA)	SMITH		3-19-82	7679	43.0	2	5,770	2,872	24,978
CHAPEL HILL, N. (TRAVIS PEAK)	SMITH		10-02-83	8413	42.0	1	4,531	1,420	10,014
CHAPEL HILL, NE. (TRAVIS PEAK)	SMITH		12-03-79	8349	43.0	45	1,395,169	135,370	1,355,432
CHAPMAN (TRAVIS PEAK)	RUSK		3-01-78	7198	42.8	3	40,102	8,993	142,683
CHARLES H. DAVIS (PETTIT CRANE)	RUSK		4-19-87	7712	30.3	2	11,034	7,168	7,168
CHITSEY (SMACKOVER)	FRANKLIN		5-17-69	13350	63.0	1			1,075,357
CHURCH HILL (TRAVIS PEAK)	RUSK		5-01-84	7470	44.0	1	25	338	3,192
CHURCH HILL, WEST (TRAVIS PEAK)	RUSK		8-04-80	7230	40.4	1			20,197
CLARKSVILLE (COTTON VALLEY SAND)	RED RIVER		1-29-86	5484	38.0	7	7,464	201,429	257,906
FIELD NAME CHANGED FROM CLARKSVILLE									
COKE	WOOD		6-08-42	6310	27.5	36	89,624	776,940	28,427,011
COKE (GLOYD)	WOOD		6-07-82	8205	46.1	1			6,594
COKE (GLOYD 8160)	WOOD		12-01-83	8204	48.0	2	6,859	1,429	5,449
COKE (PITTSBURG 8470)	WOOD		9-21-68	8487	47.0	2	8,519	467	33,145
COKE (ROBINSON)	WOOD		9-13-59	8147	44.9	1	43,904	1,833	145,244
COKE (SUB-CLARKSVILLE)	WOOD		7-01-48	4094	28.0	54	12	76,816	7,584,431
COKE (YOUNG ZONE)	WOOD		4-09-49	8200	47.0	2	13,012	14,819	1,394,046
COKE, S. (PITTSBURG)	WOOD		2-08-86	8806	35.7	1	18,830	5,337	16,214
COLVILLE	CASS		9-13-83	11936	57.0	1	1,815	4,818	33,136
CONCORD DOME	ANDERSON		1-24-60	4404	12.1	12	16	5,241	1,588,302
CORNERSVILLE (PITTSBURG SD)	FRANKLIN		8-12-53	8232	43.2	1	12	1,999	206,073
CROSSMAN (WOODBINE 5960)	CHEROKEE		5-13-85	5978	38.0	1	6,415	8,878	16,098
CROW (RODESSA)	WOOD		3-01-76	9254	48.4	4	22,880	8,519	263,584
CROW (RODESSA, UP.)	WOOD		5-01-76	9210	48.0	1	16,169	5,674	304,946
CYDNEY BRYNN (HILL LIME)	MARION		12-04-87	6194	43.1	1			0
CYRIL (TRAVIS PEAK 7650)	RUSK		9-01-64	7633	42.7	19	285,991	53,999	1,054,501
DANVILLE (HENDERSON)	RUSK	M	4-27-62	6718	39.8	1			9,445
DANVILLE (PETTIT-A-OIL)	GREGG		5-26-87	7286	45.0	1	58,843	10,881	10,881
DANVILLE (PETTIT, LOWER)	RUSK	M	1-16-63	7420	46.0	2	15,079	3,690	107,645
DANVILLE (PETTIT, UPPER)	GREGG	M	12-30-59	7320	43.8	9	23,659	12,254	2,984,809
DANVILLE (TRAVIS PEAK)	GREGG	M	4-17-60	7604	42.7	1			22,686
DANVILLE (YOUNG)	GREGG		5-22-86	6910	44.0	1	1	106	1,820
DAVIDSON CHAPEL (WOODBINE)	HARRISON		2-06-61	3701	35.0	8	24	452	48,723
DEBERRY, N.W. (TRAVIS PEAK)	PANOLA		11-15-85	6616	29.0	2	55,885	6,357	9,225
DEBERRY, S. W. (TRAVIS PEAK)	PANOLA		12-02-83	6314	41.3	2	26,640	3,596	35,742
DEBORAH LYNN (PETTET)	HARRISON		12-27-87	6544	37.8	1	1	149	149
DECKER SWITCH (WOODBINE)	HOUSTON		4-05-84	6295	35.0	1	12	4,507	26,041
DELANEY (PETTIT)	SMITH		4-28-83	8367	40.0	2	1,189	3,216	19,470
DELANEY (RODESSA, UPPER)	SMITH		8-03-72	7656	41.2	3	7,822	13,635	154,579
DELROSE (HAYNESVILLE)	UPSHUR		2-17-85	11969	47.0	1	141,804	5,339	15,145
DERON (GLEN ROSE)	RED RIVER		7-09-82	1786	14.0	1			808
DEU PREE (SUB-CLARKSVILLE)	WOOD		3-08-51	4990	28.5	4			351,572
DEU PREE (WOODBINE)	WOOD		9-19-51	5738	16.2	8	38	6,537	190,492
DIXIE DRIVE (RODESSA)	SMITH		10-03-84	9786	46.2	3	150,540	54,491	230,060
DOUGLASS, W. (WOODBINE)	NACOGDOCHES		8-25-67	5204	40.0	4	20	1,098	547,874
DOUGLASS, W. (WOODBINE -B-)	NACOGDOCHES		2-06-68	5206	35.0	4	18	1,045	367,179
DRISKELL LAKE (RODESSA)	SMITH		6-06-82	9857	42.0	14	173,821	46,737	608,908
EARL-EEE	WOOD		1-24-50	5380	22.4	13	11	5,208	2,233,151
EAST TEXAS SHOWN AT END OF DIST.	RUSK		4-06-79	6962	33.0				
EASTHAM STATE FARM (SUB-CLRKSVL)	HOUSTON		2-17-84	9220	40.7	1	1,846	431	14,307
ELYSIAN (TRAVIS PEAK)	HARRISON		10-31953	6475	42.0	1	6	221	14,352
ELYSIAN, N.W. (TRAVIS PEAK 6560)	HARRISON		10-26-85	6580	36.5	1	12	2,466	7,275
EXCELSIOR (PETTIT)	MARION		6-08-65	6268	43.5	1			13,954
EXCELSIOR (PETTIT -C-)	MARION		8-02-66	6257	36.3	3	8,951	3,010	247,588
EYLAU (B.A.L. SMACKOVER)	BOWIE		8-30-86	7677	36.0	1	11	22,363	39,523
FAIRPLAY, NE. (TRAVIS PEAK, OIL)	PANOLA		7-22-82	6712	50.0	1	2,265	3,029	33,494
FAIRWAY (JAMES LIME)	ANDERSON	M	7-10-60	9959	47.3	190	20,959,457	2,553,973	183,380,234
FAIRWAY (MASSIVE ANHYDRITE)	ANDERSON	M	3-08-61	9436	40.8	3	12	2,061	521,259
FAIRWAY (PETTIT)	HENDERSON	M	11-12-61	10245	46.9	1	11	1,108	258,912
FAIRWAY (RODESSA)	ANDERSON	M	6-06-61	9560	45.2	2			1,298,372
FAIRWAY, SOUTH (PETTIT)	ANDERSON		11-12-61	10184	52.8	4			929,739
FENDER (PALUXY)	SMITH		5-01-82	8027	28.0	1	1,580	3,232	46,476
FENDER (RODESSA, UPPER)	SMITH		7-15-72	10656	44.3	2	9,184	11,778	294,093

RRC DISTRICT 6

FIELD NAME	COUNTY		DISCOVERY DATE	DEPTH (FEET)	GRAV API	PROD WELLS EOY	TOTAL 1987 PRODUCTION CASINGHEAD GAS (MCF)	CRUDE OIL (BBLS)	CUMULATIVE CRUDE OIL PRODUCTION TO 1-1-88 (BBLS)
FEUDALUTE (WOODBINE)	CHEROKEE		10-24-80	5121	47.0	1			6,191
FITE (TRAVIS PEAK)	RUSK		2-13-64	7435	38.5	2	11,116	489	40,471
FLEETO (SUB-CLARKSVILLE)	ANDERSON		4-19-71	4649	39.0	3	1,537	3,007	194,635
FLINT (PETTIT)	SMITH		3-10-84	10414	47.5	1	2,616	6,254	32,898
FLINT, EAST (PALUXY)	SMITH		6-30-84	7537	23.6	1	27	1,675	41,823
FLINT, SOUTH (TRAVIS PEAK)	SMITH		4-02-75	10623	49.0	1	326	657	21,370
FLINT RIDGE, WEST	SMITH		3-07-86	7875	30.0	1			3,153
FOREST HILL	WOOD		5-05-50	4452	16.4	23	80	22,784	4,352,003
FOREST HILL (HARRIS SAND)	WOOD		3-31-54	4679	15.0	125	83	330,151	2,502,813
FOREST HILL(SUB-CLARKSVILLE 1ST)	WOOD		8-07-65	4642	16.0	2	8	1,888	527,267
FOSTER (PETTIT)	ANDERSON		4-26-85	10898	44.9	1	1,440	8,264	41,340
FRAZIER CREEK (COTTON VALLEY)	CASS		6-13-83	10236	44.8	1	12	4,260	27,101
FRIENDSHIP (HILL)	MARION	M	11-25-50	6252	42.4	2	407	7,334	180,514
FRIENDSHIP (RODESSA)	CASS	M	3-08-59	6162	40.0	7	3,922	12,384	2,904,843
FROST (SMACKOVER)	CASS		2-02-64	9758	48.7	10	925,611	205,703	8,537,699
FURRH (TRAVIS PEAK)	HARRISON		2-18-86	6510	42.6	1	70,309	2,574	2,919
GALLATIN (WOLFE CITY)	CHEROKEE		10-09-70	3544	37.0	4	48	2,747	30,611
GARRISON, S. (PETTIT, LO.)	NACOGDOCHES	M	7-19-84	7319	49.0	1	30,198	462	1,521
GARY (PETTIT-PAGE)	CASS		6-01-87	7586	39.0	1	5	3,267	3,267
GILMER (COTTON VALLEY UPPER)	UPSHUR		10-08-69	13036	45.6	1	18	1,742	32,115
GILMER, S. (COTTON VALLEY)	UPSHUR		3-19-79	11262	49.3	1			7,017
GIRLIE CALDWELL, W(PALUXY)	SMITH		6-05-73	8326	42.0	1	12	840	28,654
GLADEWATER, E. (PETTIT)	GREGG		12-24-84	7644	39.0	3	2,994	27,063	47,573
GLENWOOD (TRAVIS PEAK)	UPSHUR	M	11-27-53	7795	42.0	1	17,510	8,096	153,756
GOLONDRINO CREEK (PETTIT)	RUSK		6-09-84	7098	40.0	1	424	10,826	44,936
GOOCH (PETTIT)	HARRISON		9-29-75	6800	36.9	9	103,962	19,163	571,498
GOOCH (TRAVIS PEAK)	HARRISON		3-12-83	6856	40.0	1	39,485	2,282	14,897
GOOCH-GARRETT (RODESSA-LIME)	HARRISON		7-01-87	6208	38.1	1	76,370	4,311	4,311
GOOD OMEN (PETTIT)	SMITH		8-28-55	8201	40.8	4	12	11,007	4,280,911
GOOD OMEN (TRAVIS PEAK)	SMITH		4-01-80	8281	45.0	1	12	1,285	15,176
GOOD OMEN (WOODBINE)	SMITH		11-18-53	4008	42.3	1			1,055,410
GOOD SPRINGS (PETTIT)	RUSK	M	11-29-82	7707	40.0	7	12,466	9,013	94,973
GOOD SPRINGS (TRAVIS PEAK)	RUSK		3-16-82	8117	38.7	1	25,461	810	6,564
GOOD SPRINGS, W. (WOODBINE)	RUSK		2-15-70	3671	34.0	13	6,663	64,237	1,449,748
GOODSON (TRAVIS PEAK)	SMITH		7-25-81	10583	45.0	1	455	2,132	17,268
GREEN FOX (PETTIT)	MARION	M	10-21-64	6265	41.4	21	49,085	29,752	3,253,440
GREEN FOX (PETTIT -A-)	MARION	M	4-06-65	6266	41.0	6	1,537	2,155	926,952
GREEN FOX (PETTIT 6200)	MARION		4-09-66	6194	47.0	3	35,277	4,098	125,280
GREEN FOX (SMITH)	MARION	M	4-01-68	6174	47.0	9			1,243,364
GREEN FOX, E. (PETTIT -B-)	MARION		6-03-86	5994	40.8	1	63,694	11,760	14,917
GRESHAM (GLEN ROSE)	SMITH		7-28-87	8172	32.4	1	3,102	3,795	3,795
GRESHAM (PALUXY)	SMITH		5-06-87	7802	32.5	1	1,424	239	239
GRESHAM (RODESSA, LOWER)	SMITH		4-15-84	9648	48.5	5	93,596	7,412	350,758
GRESHAM, WEST (RODESSA, LOWER)	SMITH		1-06-86	9806	43.2	1	128,994	3,817	27,000
GUM SPRINGS (WOODBINE)	RUSK		8-10-53	3684	37.0	1	6,677	656	222,952
HAINESVILLE DOME (WOODBINE)	WOOD		7-23-56	9215	42.0	5	12	719	47,032
HALLSVILLE, NE. (PETTIT)	HARRISON	M	12-20-56	6914	54.3	19	219,390	32,345	5,484,595
HALLSVILLE, S. (PETTIT LO. OIL)	HARRISON	M	6-18-56	7003	56.8	1			179,163
HAMMER (WOODBINE)	HOUSTON		4-24-87	9107	39.5	2	19,877	26,770	26,770
HAPPY DAYS (RODESSA)	TITUS		2-01-76	6418	39.0	1	2	4	7,127
HARLETON, NORTH-EAST (PETTIT)	HARRISON	M	5-07-82	7371	42.8	20	58,774	22,136	411,861
HAWKINS	WOOD		12-04-40	4531	19.0	793	25,734,486	9,541,386	799,441,814
HAWKINS (PALUXY LOWER)	WOOD		10-28-63	5373	41.6	1			29,075
HAWKINS, NE. (SUBCLARKSVILLE)	WOOD		3-15-77	4568	22.0	5	21	2,156	31,639
HAWKINS, WEST (RODESSA)	WOOD		6-01-70	8306	44.0	1	110,545	11,471	215,797
HAYNES (HILL)	CASS	M	3-22-56	5813	48.6	1			154,236
HAYNES (MITCHELL)	MARION	M	8-13-54	5986	41.0	110	12,165	32,406	13,396,690
HAZEL OWENS (PALUXY)	SMITH		12-13-87	7704	28.0	1	1	2,688	2,688
HEMPHILL (SARATOGA-ANNONA)	SABINE		8-07-81	5217	36.5	10	147,354	31,863	669,052
HENDERSON (RUSK CO. PETTIT)	RUSK		9-01-64	7377	42.7	21	142,718	17,704	1,711,819
HENDERSON (RUSK CO. RODESSA)	RUSK		8-31-82	6574	42.0	4	20,154	4,514	97,113
HENDERSON (RUSK CO. TRAVIS PEAK)	RUSK		9-01-64	7550	42.7	6	60,191	3,323	322,015
HENDERSON, E. (TRAVIS PEAK)	RUSK		11-19-64	7513	42.1	17	36,992	20,050	820,911
HENDERSON, NORTH (TRAVIS PEAK)	RUSK		3-20-59	7408	43.6	1	2	3	46,158
HENDERSON, NE.(PETTIT)	RUSK		12-29-67	7419	44.0	2	15	101	35,370
HENDERSON, NE. (TRAVIS PEAK)	RUSK		4-08-67	7455	45.0	3	55,713	7,871	374,743
HENDERSON, SOUTH (PETTIT -A-)	RUSK		1-01-62	7177	39.0	7	15,311	13,214	265,772
HENDERSON,SOUTH(TRAVIS PEAK -A-)	RUSK		7-11-82	7371	40.0	1	104	19	13,378
HENDERSON SOUTH (TRAVIS PEAK -B-	RUSK		5-26-81	7448	43.0	2	10,074	2,263	65,041
HENDERSON, S. (TRAVIS PEAK -C-)	RUSK		5-09-86	7452	43.0	1	9	519	1,966
HENDERSON, S. (TRAVIS PEAK, UP.)	RUSK		9-01-64	7506	41.0	2	241	216	50,829
HIDE-A-WAY (PALUXY)	SMITH		3-05-85	7571	33.3	2	12	4,457	6,995
HILL (7850 SAND)	RUSK		8-13-82	7901	51.0	1			2,847
HITTS LAKE (PALUXY)	SMITH		1-10-53	7307	27.2	51	38,561	499,112	12,725,517
HITTS LAKE, EAST (LOWER RODESSA)	SMITH		10-12-84	9590	44.6	1	17,926	1,701	25,108
HITTS LAKE, WEST (7410)	SMITH		10-26-76	7452	24.0	3	3,236	9,242	294,660
HOLLEYTREE	SMITH		10-27-83	7862	29.7	1	6,410	3,654	37,916
HOLLEYTREE (STRAY SAND)	SMITH		12-27-84	8291	52.2	1	10,789	632	4,008
HOLLY SPRING (RODESSA)	ANDERSON		3-21-86	8970	49.8	1	109	72	310
HOSEY-DRISKELL (RODESSA)	CASS		9-24-81	6157	45.0	22	437,636	247,315	1,500,478
HUNTINGTON	ANGELINA		10-01935	500	25.0	4	18	241	23,176
HUXLEY (FREDRICKSBURG)	SHELBY		7-01-86	3198	39.7	1	1,800	2,757	3,773
I & L (PALUXY)	RED RIVER		11-19-55	2051	33.2	15	14	6,276	609,068
IRENE (PALUXY)	SMITH		12-12-75	7310	19.0	1	12	708	18,364
IRON LAKE	CASS		1-31-86	6270	42.8	3	744	13,042	25,948
ISAAC LINDSEY (PETTIT)	ANDERSON		5-20-62	10226	47.4	1	5,893	826	115,096
ISAAC LINDSEY, S. (PETTIT)	ANDERSON		11-21-78	10348	50.2	1	7	130	2,485
ITEX (PETTET)	RUSK	M	12-04-81	6894	40.2	21	131,002	20,228	327,235
ITEX (RODESSA)	PANOLA		1-02-84	5864	46.8	2	22,152	755	11,540
J. G. S. (PETTIT, LOWER)	PANOLA		6-02-61	6704	42.0	10	59,216	12,344	327,000
JACK MACE (SUB-CLARKSVILLE)	ANDERSON		6-11-87	4627	40.8	1	2,813	7,337	7,337
JACKSON, N. (TRAVIS PEAK)	MARION		10-02-82	7509	41.0	1	2,432	3,057	11,811
JACKSONVILLE, NO. (WOODBINE)	CHEROKEE		10-02-50	4376	40.0	12	29	3,871	4,107,508
JACKSONVILLE, WEST (WOODBINE)	CHEROKEE		1-23-54	4846	43.0	6	24	11,858	715,359
JARRELL CREEK (TRAVIS PEAK)	RUSK		1-10-76	7390	46.8	1	6,072	169	4,206
JEFFREY BOWLES (TRAVIS PEAK)	HARRISON		1-23-87	6613	47.9	1	39,147	2,014	2,430
JOAQUIN (GLOYD)	SHELBY		8-01-87	5066	37.5	1	5,721	3,231	3,231
JOAQUIN (NAVARRO)	SHELBY		12-09-85	1306	39.3	1	2,900	8,952	23,660

RAILROAD COMMISSION OF TEXAS
OIL AND GAS DIVISION
CRUDE OIL AND CASINGHEAD GAS PRODUCTION BY FIELD, FOR 1987

RRC DISTRICT 6

FIELD NAME	COUNTY		DISCOVERY DATE	DEPTH (FEET)	GRAV API	PROD WELLS EOY	TOTAL 1987 PRODUCTION CASINGHEAD GAS (MCF)	CRUDE OIL (BBLS)	CUMULATIVE CRUDE OIL PRODUCTION TO 1-1-88 (BBLS)
JOHNSON-TEKELL (TRAVIS PEAK OIL)	GREGG		2-20-85	7669	44.0	3	425,252	32,502	70,718
JONESVILLE (TRAVIS PEAK 5940)	HARRISON		6-08-84	5942	48.0	2	46,783	26,304	122,028
K., B. & Z. (WOODBINE)	WOOD		7-04-82	4668	11.0	1	7	1,003	5,177
K., B. & Z. (WOODBINE B)	WOOD		3-26-85	4897	15.2	1	2	324	4,883
KARNACK (5240 HILL)	HARRISON		5-05-86	5244	41.0	1	2	256	3,129
KELLYVILLE (HILL LIME)	MARION		2-10-87	6134	37.0	2	2,120	18,194	18,194
KILDARE	CASS	M	3-03-42	6000	40.0	97	249,746	191,961	12,580,190
KILDARE (COTTON VALLEY, OIL)	CASS		11-17-79	10084	42.9	4	27,470	9,812	118,121
KILDARE (HILL)	CASS		1-17-57	5908	41.4	1			84,340
KILDARE (PETTIT)	CASS	M	8-01-54	6668	43.0	3			2,584,977
KILGORE, SW. (TRAVIS PEAK)	RUSK		4-04-84	7632	45.0	7	98,896	32,261	140,403
L.C.G (PAGE)	HARRISON		2-15-83	6437	50.0	1	1,263	1,179	5,735
LAKE FERRELL (PETTIT, UPPER)	MARION		8-09-57	7333	41.0	26	1,929	19,298	3,044,583
LAKE MARY (WOODBINE)	ANDERSON		8-07-60	5526	38.0	5			999,523
LAKE QUITMAN (SUB-CLARKSVILLE)	WOOD		7-30-70	4250	21.0	1	7	621	49,475
LAKE TEXARKNA (TRAVIS PEAK)	CASS		11-05-87	6219	32.3	1	3	4,429	4,429
LAKEVIEW	FRANKLIN		1949	4418	23.0	2	12	6,332	98,711
LANE CHAPEL (PALUXY SAND)	SMITH		1-27-87	6536	39.0	1	34,636	49,209	49,209
LANEVILLE, N. (PETTIT, LOWER)	RUSK		1-17-80	7397	51.0	1	21,848	1,054	7,940
LANEVILLE, N. (TRAVIS PEAK 7540)	RUSK		1-16-60	7540	41.0	1	7,611	3,745	180,361
LANEVILLE, NE. (PETTIT, LO.)	RUSK		8-18-78	7320	43.4	17	171,931	89,503	512,610
LANEVILLE, SE. (PETTIT,UP.)	RUSK		2-28-64	7148	42.0	1	27	75	4,979
LANSING, NORTH (PETTIT)	HARRISON	M	10-18-69	7595	41.0	11	18,083	25,680	371,023
LANSING, NORTH(PETTIT,UPPER)	HARRISON		3-01-81	7151	44.0	1	5	199	17,556
LANSING, NORTH (TRAVIS PEAK-OIL)	HARRISON		5-06-80	7590	47.4	2			11,501
LARISSA	CHEROKEE		8-05-42	10163	48.0	2	4,805	3,232	180,060
LARISSA (RODESSA)	CHEROKEE		4-04-83	10143	48.5	1	51,033	9,338	73,319
LASSATER, E. (KEASLER)	MARION		6-22-86	10957	46.0	1	5,085	643	3,645
LAURA LA VELLE, S. (1600)	HOUSTON		9-03-80	1590	40.0	61	1,001	221,541	802,270
LAVON, (RODESSA, NORTH)	SMITH		7-27-76	9804	60.0	1	12	1,133	25,539
LEIGH (HILL 5155)	HARRISON		2-05-67	5156	40.0	1			90,490
LEIGH, NW. (PAGE)	HARRISON		3-15-82	6144	44.0	1	11,362	1,505	17,337
LEIGH, SOUTH (PAGE)	HARRISON		5-23-86	6144	43.0	1	51	133	680
LENA ALMA (WOODBINE)	GREGG		3-24-55	3711	39.0	2	3,543	2,478	322,646
LINDALE (RODESSA A)	SMITH		8-12-83	9528	41.0	1	14,089	1,594	1,822
LINDALE (RODESSA B-3)	SMITH		1-14-86	9580	58.0	1	5,380	3,641	8,505
LINDEN, EAST (COTTON VALLEY)	CASS		9-01-65	10600	48.8	22	24,009	105,162	2,173,682
LITTLE CYPRESS BOTTOM (PETIT)	HARRISON		5-16-81	7232	40.9	10	18,822	26,011	239,689
LONE STAR	CHEROKEE		4-29-39	4008	37.0	1	26	1,285	886,663
LONG LAKE	ANDERSON	M	1-14-32	5100	41.0	67	118,742	237,130	36,028,595
LONG LAKE (SUB-CLARKSVILLE)	ANDERSON		11-25-60	4961	46.4	4			225,691
LONG LAKE, EAST (WOODBINE)	ANDERSON		2-12-85	5370	40.5	1			3,940
LONGWOOD (GOODLAND LIME)	HARRISON	M	5-01-48	2370	38.0	512	8,067	114,752	9,134,332
LONGWOOD (TRAVIS PEAK)	HARRISON		6-13-74	6012	42.1	1	83,237	1,904	41,886
LONGWOOD (TRAVIS PEAK-6050 SD.)	HARRISON		10-02-85	6069	42.8	1	252,517	5,034	11,081
LOTTA (TRAVIS PEAK 6105)	HARRISON		12-01-85	6161	51.8	1			2,190
MANZIEL	WOOD		4-15-53	6100	34.0	40	15,278	156,599	21,686,721
MANZIEL (PALUXY-A-)	WOOD		1-16-76	6346	31.0	3	1,812	4,660	142,618
MANZIEL (RODESSA)	WOOD		10-19-84	8382	50.3	1	45,858	1,850	11,662
MANZIEL (RODESSA -V-)	WOOD		1-24-63	8372	44.0	2	17,079	3,347	72,459
MANZIEL (RODESSA -X-)	WOOD		2-13-66	8523	43.0	1	1,800	1,187	98,723
MANZIEL (SUB-CLARKSVILLE)	WOOD		10-08-46	4041	34.0	24	135	47,517	3,303,640
MANZIEL (SUB-CLARKSVILLE FB A)	WOOD		12-04-70	4169	18.0	4	36	5,905	187,948
MANZIEL, SE. (SUB-CLARKSVILLE)	WOOD		11-02-67	4166	18.0		12	388	332,924
MANZIEL, W. (SUB-CLARKVILLE)	WOOD		1-27-82	4178	16.0	2	22	4,406	23,499
MANZIEL BROS. (PETTIT)	SMITH		1-03-52	8050	41.0	5	3,624	11,422	234,896
MAPLE SPRING (GLEN ROSE, UPPER)	TITUS		1-25-59	5459	39.6	1			17,596
MAPLETON (OURST SD.)	HOUSTON		11-06-64	8420	35.2	6	1,886	22,600	981,091
MARION COUNTY (SHALLOW)	MARION		6-09-39	2238	44.0	282	3,510	64,781	4,551,560
MATTIE (TRAVIS PEAK)	HARRISON		3-01-87	6225	38.6	2	127,280	4,829	4,829
FIELD NAME CHANGED TO WASKOM (MATTIE) 8/1/87									
MCCRARY (RODESSA-HILL)	WOOD		10-28-85	7996	35.5	3	10,800	67,877	188,928
MCCRARY (SUB-CLARKSVILLE)	WOOD		3-01-52	4364	20.0	11	36	11,868	1,230,618
MCCRARY, W. (SUB-CLARKSVILLE)	WOOD		11-22-66	4345	16.8	3	36	18,750	489,222
MCCRARY, W. (SUB-CLARKSVILLE,UP)	WOOD		1952	4319	22.0	1	3	85	110,706
MCDONALD (SLIGO)	SMITH		10-02-82	8182	42.0	1	12	5,712	37,197
MCNUTT (PETTIT)	SMITH		6-18-59	8420	44.0	1	900	1,071	55,125
MEGAN (SMACKOVER)	RED RIVER		4-16-82	7190	42.3	1			13,119
MELISSA-ROBIN (PETTET)	RUSK		4-27-84	7615	41.0	1	3,244	2,560	10,530
MERCER (UPPER PETTIT)	RUSK		1-10-86	7213	40.0	1	12	2,057	4,673
MERIGALE-PAUL	WOOD		1946	4800	26.0	21	61	13,524	11,217,826
MERIGALE-PAUL (PALUXY)	WOOD		2-06-86	7071	32.9	4	629	42,787	80,805
MERIGALE-PAUL (WOODBINE)	WOOD		5-04-87	5460	16.0	1	8	5,873	5,873
MIDWAY LAKE	WOOD		9-24-50	4495	47.0	32	103	30,722	5,876,926
MIKE CHANDLER (FREDRICKSBURG)	SHELBY		6-18-86	3063	39.0	1	3	39	359
MINDEN (HALE)	RUSK		5-01-61	7444	39.5	1	12,635	653	45,443
MINDEN (RODESSA)	RUSK		2-10-54	6363	39.4	1			13,669
MINDEN (TRANS. 7290)	RUSK		1-01-65	7290	45.0	2	201	1,070	30,923
MINDEN (TRAVIS PEAK)	RUSK		8-30-54	7365	38.6	6	100,013	6,524	122,843
MINDEN (TRAVIS PEAK-HUNT)	RUSK		6-07-83	7399	44.8	4	79,967	10,476	35,107
MINDEN (TRAVIS PEAK, LO. OIL)	RUSK	M	11-23-81	7420	38.0	8	118,102	15,511	195,905
MINDEN (TRAVIS PEAK 8000)	RUSK		7-08-83	7382	42.0	1			165
MINDEN, E. (PETTIT)	RUSK		5-04-83	7292	42.9	1	17,753	5,233	20,420
MINDEN, E. (PETTIT, UPPER)	RUSK		7-19-83	7293	40.3	1	4,940	7,292	51,266
MINDEN, E. (TRAVIS PEAK)	RUSK		2-05-77	7077	48.4	3	44,335	1,850	12,925
MINDEN, E. (TRAVIS PEAK TRANS.)	RUSK		1-28-80	7402	43.8	13	270,033	21,463	378,063
MINDEN, E. (TRAVIS PEAK 7700)	RUSK		12-18-83	7372	40.9	1	419	59	6,066
MINDEN, E. (TRAVIS PEAK 7900)	RUSK		4-09-83	7911	43.0	1	13,672	2,645	8,285
MITCHELL-STARK (JAMES LIME)	CHEROKEE		4-01-87	9076	48.6	1	3,230	1,484	1,484
MOLLY-JANE (PALUXY)	SMITH		5-04-62	9703	32.0	7	13,511	37,217	2,996,421
MOONROCK (RODESSA)	GREGG		9-24-84	7537	38.6	5	46,711	41,254	109,041
MOORINGSPORT (LIME)	HARRISON		9-20-50	3843	43.0	1	11	3,735	290,816
MOUNT ENTERPRISE, E. (LO PETTIT)	RUSK		4-26-83	7123	33.3	1	12	300	7,144
MOUNT SYLVAN	SMITH		5-01-56	7665	33.3	3	24	17,253	1,416,058
MT. VERNON (PETTIT)	FRANKLIN		4-09-58	7012	37.5	3	35	6,479	298,976
MT. VERNON (TRAVIS PEAK)	FRANKLIN		10-08-84	7146	40.0	2	1,471	2,839	37,866
MT. VERNON, N. (PITTSBURG)	FRANKLIN		6-15-86	6534	35.0	1			979
NACOGDOCHES	NACOGDOCHES	M	1866	360	22.0	411	360	12,013	570,116

RRC DISTRICT 6

FIELD NAME	COUNTY		DISCOVERY DATE	DEPTH (FEET)	GRAV API	PROD WELLS EOY	TOTAL 1987 PRODUCTION CASINGHEAD GAS (MCF)	CRUDE OIL (BBLS)	CUMULATIVE CRUDE OIL PRODUCTION TO 1-1-88 (BBLS)
NACONICHE CREEK (BRIGHT)	NACOGDOCHES		2-18-86	7923	41.1	1	153,348	11,898	32,955
NASEEP THOMAS (PETTIT)	RUSK		12-02-82	7707	43.0	2	12,559	3,721	70,156
NAVARRO CROSSING	HOUSTON		4-08-38	5929	38.0	12	996	19,091	5,709,768
NAVARRO CROSSING(SUB-CLRKSVLLE)	HOUSTON	M	2-16-66	5547	46.0	5	1,903	2,446	106,955
NAVARRO CROSSING (WOODBINE)	HOUSTON	M	8-10-80	5832	34.8	4	4,260	12,740	64,199
NAVARRO CROSSING (WOODBINE,UP)	HOUSTON		5-01-82	5758	32.2	2	16,210	4,227	26,543
NAVARRO CROSSING,NE.(SUB-CLKVLE)	HOUSTON		3-16-67	5751	40.0	8	151	204	206,655
NAVARRO CROSSING, S (SUB-CLKVLE)	HOUSTON		3-06-84	5914	47.6	1	56	1,212	6,892
NECHES (SUB-CLARKSVILLE)	ANDERSON	M	1-25-54	4572	29.3	38	6,839	8,805	4,036,351
NECHES (WOODBINE)	ANDERSON	M	9-10-53	4704	39.8	238	1,520,787	1,567,144	96,371,491
NECHES, N. (SUB-CLARKSVILLE)	ANDERSON		2-19-69	4900	31.0	3	9	1,107	185,454
NEUHOFF (BUDA-WOODBINE)	WOOD		6-18-82	9762	28.0	28	1,225,095	1,069,012	3,204,121
NAME CHANGED FROM NEUHOFF (BUDA) 1/1/86									
NEUHOFF (LOWER GLEN ROSE)	WOOD		10-01-84	11434	29.0	1	5,579	4,240	20,648
NEUHOFF (MOORINGSPORT)	WOOD		5-01-83	11176	41.0	2	1,207	455	36,869
NEUHOFF (PALUXY)	WOOD		11-18-79	10407	29.0	5	9,240	3,591	120,841
NEUHOFF (TRAVIS PEAK)	WOOD		2-15-85	12294	52.0	1	12	1,087	7,245
NEUHOFF (WOODBINE)	WOOD		7-06-78	9776	30.0	12	125,483	158,067	5,844,793
NEVIS(WOODBINE)	ANDERSON		11-09-69	8570	35.0	1	77	544	36,419
NEW DIANA (WOODBINE)	UPSHUR	M	8-03-59	3740	40.0	36	24,662	78,592	11,319,772
NEW HARMONY (PALUXY)	SMITH		7-31-64	7454	34.0	1	1	97	165,180
NEW HOPE	FRANKLIN		4-26-43	7976	42.0	30	16,775	56,728	20,031,114
NEW HOPE (BACON LIME)	FRANKLIN		3-01-48	7330	42.0	16	13,728	43,473	15,347,983
NEW HOPE (ELLEDGE)	FRANKLIN		3-23-44	8167	53.2	2	6,024	9,079	93,876
NEW HOPE (HILL SAND)	FRANKLIN		1948	7433	42.0	1	3,696	18,847	7,109,736
NEW LONDON (TRAVIS PEAK)	RUSK		9-28-83	7951	43.2	1			17,990
NEWSOME (PITTSBURG 8200)	CAMP		10-13-53	8183	43.2	12	120	106,948	1,071,759
NEWSOME (SUB-CLARKSVILLE)	FRIO	M	10-29-53	3854	18.0	19	150	28,915	1,898,452
NITA (NEUGENT)	MARION		2-21-69	6083	43.0	1	90	889	94,213
NOLAN EDWARD	WOOD		6-25-49	4762	20.0	8	24	3,616	2,337,277
NOLINGTON (BLOSSOM)	TITUS		3-09-61	2366	20.3	3	14	707	101,200
NORMAN PAUL	WOOD		8-21-46	5237	17.5	3	23	4,194	536,006
NORWEGIAN CREEK, S. (RODESSA)	ANDERSON		11-14-87	10410	41.4	1	7,666	6,404	6,404
NOVA (SUB-CLARKSVILLE)	WOOD		2-12-71	4800	20.0	3	25	3,705	147,418
NOVA, S. (SUB-CLARKSVILLE 8)	TITUS	M	7-12-80	4760	19.0	3	32	6,293	132,580
OAK HILL, S. (PETTIT)	RUSK		2-02-77	7172	47.0	6	169,098	9,553	142,157
OIL PANHARRI	PANOLA		8-10-84	6184	35.0	3	78,080	5,374	56,578
OLD UNION (RODESSA)	BOWIE		2-28-86	5232	36.5	3	4,044	115,140	138,424
ONEY (TRAVIS-PEAK)	HARRISON	M	5-13-71	7530	41.0	1	4,701	3,395	122,333
OVERTON, E. (TRAVIS PEAK)	RUSK		10-10-86	8176	51.9	1	905	3,221	5,910
OVERTON, NE (PETTIT)	RUSK		6-10-79	7877	43.3	7	19,631	29,561	1,945,431
OVERTON, NE (PETTIT -A-)	RUSK		5-24-86	7877	43.3	17	135,343	51,721	87,793
FIELD & RULES EST. BY DOCKET 06-87026									
OVERTON, S. (TRAVIS PEAK)	SMITH		3-03-83	7946	50.4	1	11,795	4,176	28,766
PANOLA	PANOLA	M	10-17-46	2500	38.0	174	205,217	69,607	3,898,891
PAXTON (RODESSA)	PANOLA		3-14-82	5035	45.1	1	1,385	2,697	38,519
PEARSON CHAPEL (EDWARDS)	HOUSTON		1-14-64	9680	48.9	17	175,929	17,508	670,920
DOCKET 6-81786 CONS. WITH BUDA & GEORGETOWN RES. EFF. 6-1-84									
PEATOWN (PETTIT -A-)	GREGG		8-08-63	7258	43.0	2	18,310	7,266	493,267
PEATOWN (YOUNG)	GREGG		11-20-62	6925	43.0	1	6,368	10,860	20,625
PENN-GRIFFITH (PETTIT)	RUSK		6-11-86	7090	39.0	1	3	140	377
PENN-GRIFFITH (TRAVIS PEAK)	RUSK		1-21-76	7417	38.0	1	10	454	22,832
PENN-GRIFFITH, W. (PETTIT, LO.)	RUSK		1-27-82	7314	45.5	6	198,175	11,194	127,921
PENN-HEMUS (PETTIT -A-)	RUSK		10-01-85	7244	42.4	2	33,928	7,032	68,013
PERCILLA	HOUSTON		1937	5670	41.0	1	30,965	619	53,514
PERCY WHEELER (PETTIT)	CHEROKEE		5-12-86	8693	42.7	1	236	9,515	16,595
PERCY WHEELER (RODESSA)	CHEROKEE		11-27-85	8316	39.1	2	96,949	5,636	50,028
PERCY WHEELER (TRAVIS PEAK OIL)	CHEROKEE		10-31-80	9169	44.7	1	8,101	1,044	14,456
PEWITT RANCH	TITUS		1949	4507	18.6	104	165	287,771	22,795,295
PINEHILL, SE (PETTIT, LO)	PANOLA		5-19-80	6732	42.5	9	82,279	14,798	268,577
PINEHILL, SE (PETTIT, UPPER)	RUSK	M	5-21-80	6734	42.5	2	1	1	52,271
PINEHILL, W. (TRAVIS PEAK)	RUSK		2-08-84	7237	40.8	2	19,440	2,435	4,005
PINE MILLS (ORR)	WOOD		4-15-50	4764	20.0	1	1	56	847,584
PINE MILLS (SUB-CLARKSVILLE)	WOOD		10-01-49	4717	27.0	19	12	26,156	5,078,770
PINE MILLS (WOODBINE)	WOOD		3-26-50	5416	39.0	13	23	14,935	5,518,107
PINE MILLS (WOODBINE WAGONER)	WOOD		1-01-65	5365	39.0	13	22	19,641	1,405,470
DIVIDED FROM PINE MILLS /WOODBINE/ 12-15-65.									
PINE MILLS, E. (SUB-CLARKSVILLE)	WOOD		12-25-52	4785	22.0	2	9	1,309	263,019
PINE MILLS, E. (WOODBINE)	WOOD		11-11-52	5348	40.0	4	21	4,038	504,685
PINE MILLS,W.(SECOND SUBCLARKVL)	WOOD		10-14-82	4775	25.7	4	24	21,760	207,729
PINE MILLS, W. (WOODBINE 8)	WOOD		12-12-83	5516	19.0	1	12	2,317	33,118
PINE SPRINGS (GOODLAND LIME)	SMITH		10-11-83	8130	31.0	1	10	887	8,945
PIRTLE (TRAVIS PEAK)	RUSK		9-03-83	7577	37.6	2	18,583	965	30,672
PITTS (WOODBINE)	CHEROKEE		8-13-82	5357	43.0	3	4,169	8,444	53,354
PITTSBURG	CAMP		8-01-40	7999	38.0	68	43,019	219,103	14,707,395
PITTSBURG (SUB-CLARKSVILLE)	CAMP		1-10-58	3844	13.4	53	712	77,336	2,366,513
PITTSBURG (SUB-CLARKSVILLE -B-)	CAMP		3-28-64	3793	16.0	12	93	40,782	973,704
PLEASANT GROVE	RUSK		5-18-41	4042	39.0	2	6	197	1,105,603
PLUM JELLY (JAMES LIME)	ANDERSON		12-01-87	11168	57.0	1			0
PONE (BASAL PETTIT)	RUSK		7-19-60	7427	44.0	4	1,616	3,733	1,499,051
PONE (BASAL PETTIT KING ZONE)	RUSK		11-09-61	7436	43.0	3	578	5,799	263,250
PONE (GLOYD-OIL)	RUSK		3-25-59	6728	41.0	1	668	1,630	112,308
PONE (PAGE)	RUSK		4-11-82	7370	42.8	2	24	3,650	13,156
PONE (PETTIT, OIL)	RUSK		4-26-59	7366	40.0	9	12,037	5,271	339,249
PONE (TRAVIS PEAK)	RUSK		12-20-60	7634	40.0	3	5,155	2,023	255,374
PONE (TRAVIS PEAK TRANS.)	RUSK		5-12-64	7376	42.0	3	28,681	4,807	333,872
POTTER	MARION		10-21910	2470	44.0	41	291	7,336	3,759,379
POTTER (RODESSA)	MARION		6-14-86	4616	41.0	2	20,137	9,033	16,210
PRAIRIE LAKE (RODESSA LOWER)	ANDERSON		8-20-60	8954	42.0	1	2,264	4,146	167,688
PRAIRIE LAKE (RODESSA UPPER)	ANDERSON		1-29-79	8817	46.5	1	13,801	610	10,492
PURLEY (PINE ISLAND)	FRANKLIN		1-06-85	7938	30.0	1	280	1,891	8,545
PURT	ANDERSON		1-06-63	3088	19.1	4	12	15,558	195,658
FIELD NAME CHG. FROM PURT (WOODBINE) 1-23-64									
PURT, W. (RODESSA 10,050)	ANDERSON		8-08-67	10050	44.0	1	2,400	450	44,641
PURT,W. (RODESSA 10,200)	ANDERSON		6-01-81	10338	45.4	19	1,203,649	72,080	1,455,433
QUITMAN	WOOD		12-01-52	6200	38.0	88	316,644	1,198,634	75,447,718
QUITMAN (DERR)	WOOD		2-01-67	4173	26.0	31	3,600	60,884	2,437,392
QUITMAN (EAGLE FORD)	WOOD		12-01-42	4210	43.0	39	14,625	83,601	10,494,894

RAILROAD COMMISSION OF TEXAS
OIL AND GAS DIVISION
CRUDE OIL AND CASINGHEAD GAS PRODUCTION BY FIELD, FOR 1987

RRC DISTRICT 6

FIELD NAME	COUNTY		DISCOVERY DATE	DEPTH (FEET)	GRAV API	PROD WELLS EOY	TOTAL 1987 PRODUCTION CASINGHEAD GAS (MCF)	CRUDE OIL (BBLS)	CUMULATIVE CRUDE OIL PRODUCTION TO 1-1-88 (BBLS)
QUITMAN(GLEN ROSE,UP)	WOOD		12-08-73	7318	47.0	5	129,898	37,826	628,342
QUITMAN (GLOYD)	WOOD		1961	8323	47.0	4	76,127	2,164	44,101
QUITMAN (HILL)	WOOD		1-11-61	8131	51.0	2	70,428	7,301	47,634
QUITMAN (JOHNSON)	WOOD		11-20-85	7322	35.3	1	904	4,065	8,378
QUITMAN (KIRKLAND)	WOOD		8-26-57	8360	63.0	2			922,168
QUITMAN (KIRKLAND, SOUTH)	WOOD		10-06-58	8288	45.0	1			173,858
QUITMAN (KIRKLAND, WEST)	WOOD		5-10-58	8340	44.0	1	17,187	1,124	343,498
QUITMAN (PETTIT)	WOOD		11-03-80	8228	42.0	6	44,826	26,723	472,099
QUITMAN (Q5)	WOOD		11-18-71	6978	42.0	8	5,886	14,117	805,804
QUITMAN (Q5 SOUTH)	WOOD		9-06-72	7250	39.5	1			98,154
QUITMAN (Q5 S.E.)	WOOD		2-26-73	8743	36.5	2	12	5,151	440,267
QUITMAN (Q5, SW)	WOOD		6-29-80	7082	31.0	1		5	66,048
QUITMAN (RODESSA)	WOOD		11-30-56	8548	42.0	4	5,630	1,027	1,643,556
QUITMAN (SUB-CLARKSVILLE)	WOOD		12-01-42	4018	40.0	66	8,038	75,932	6,876,406
QUITMAN (TRAVIS PEAK)	WOOD		9-12-82	8326	45.0	1	7,659	9,844	98,511
QUITMAN (WOODBINE)	WOOD		10-01-48	4335	43.0	3			248,525
QUITMAN (WOODBINE, SW.)	WOOD		8-22-63	4236	24.0	1			233,193
QUITMAN, EAST (Q-6)	WOOD		6-09-72	7399	48.0	1	3,683	1,871	15,343
QUITMAN, NE. (RODESSA)	WOOD		2-22-75	8412	48.3	1	17,342	3,091	92,409
QUITMAN, NW. (GLOYD)	WOOD		3-19-61	8285	43.0	1			206,939
QUITMAN, NW. (KIRKLAND)	WOOD		4-06-60	8356	42.0	2			604,582
QUITMAN, NW. (PALUXY)	WOOD		6-17-59	6352	40.0	5	15,606	59,973	4,216,304
QUITMAN, NW. (RODESSA)	WOOD		11-29-60	8409	41.0	1	67,320	1,832	426,840
QUITMAN, S. (SUB-CLARKSVILLE)	WOOD		12-17-65	4217	16.0	3	33	5,419	92,617
QUITMAN, SOUTHEAST (GLOYD)	WOOD		10-08-60	8289	40.0	3	21,745	2,577	256,346
QUITMAN, SOUTHEAST (KIRKLAND)	WOOD		9-22-59	8392	44.0	3			695,769
QUITMAN, SE (PALUXY)	WOOD		11-15-79	6211	35.4	1	260	5,212	94,424
QUITMAN, SOUTHEAST (RODESSA)	WOOD		9-05-59	8425	43.0	4	1,271	239	2,014,011
QUITMAN, SE (SUB-CLARKSVILLE)	WOOD		7-04-71	4201	16.0	4	48	13,148	147,453
QUITMAN, SE (WOODBINE)	WOOD		6-18-82	4581	15.0	1			22,897
QUITMAN, SE (WOODBINE, UPPER)	WOOD		4-04-83	4512	11.0	1			1,664
QUITMAN-CATHEY (PETTIT)	WOOD		9-07-61	8436	46.0	1	51,955	2,821	83,134
QUITMAN-CATHEY (RODESSA)	WOOD		2-07-61	8372	54.0	1			216,483
QUITMAN GOLDSMITH (RODESSA)	WOOD		11-17-59	8414	44.0	1	115,881	10,438	480,121
TRANS. FROM QUITMAN, SE. /RODESSA/, EFF. 3-1-60.									
QUITMAN GOLDSMITH, SE (KIRKLAND)	WOOD		2-26-60	8421	43.0	1			404,475
TRANS. FROM QUITMAN, GOLDSMITH/KIRKLAND/, EFF. 1-1-61.									
QUITMAN GOLDSMITH, SE. (RODESSA)	WOOD		1-31-60	8456	42.0	1			1,031,208
TRANS. FROM QUITMAN, GOLDSMITH/RODESSA/, EFF. 1-1-61.									
QUITMAN-MCINTOSH (WOODBINE)	WOOD		4-17-86	4296	28.4	2	6,480	44,623	70,738
RALPH SPENCE (SUB-CLARKSVILLE)	HOUSTON		2-09-52	5570	46.0	2	9,923	3,422	233,748
RAMBO (PETTIT 6040)	MARION		9-03-66	6052	43.0	1	642	594	20,024
RED LAND	ANGELINA	M	1939	1006	25.0	1	1	3	252
RED SPRINGS	SMITH		5-15-49	9916	44.0	3	517	9,155	643,760
RED SPRINGS (RODESSA LOWER)	SMITH		4-01-87	9739	47.9	1	53,417	1,215	1,215
RED SPRINGS (RODESSA, MIDDLE)	SMITH		7-01-60	9206	44.0	3	1,694	6,508	189,443
RED SPRINGS, W. (RODESSA LO-A)	SMITH		4-21-84	9972	43.4	4	24,263	13,649	137,896
REDWINE (PETTIT)	RUSK		3-27-54	7490	40.0	2	19	3,037	152,787
REDWINE (TRAVIS PEAK)	RUSK		9-14-79	7696	43.0	3	39,160	2,663	132,422
RHODA ANN BRACKEN (WOODBINE)	ANDERSON		6-02-85	5809	43.0	2	264	1,083	11,324
ROANE (QUEEN CITY)	ANGELINA		7-06-63	1900	24.0	4	25	1,321	15,784
RODESSA (COTTON VALLEY)	MARION	M	9-29-81	9402	46.4	2	37,551	3,311	27,398
RODESSA (DEES YOUNG)	CASS		4-01-56	6000	40.0	66	105,990	36,901	3,675,390
SEPARATED FROM RODESSA,4-1-56.									
RODESSA (GLOYD)	CASS	M	4-01-56	6000	40.0	6	8,069	8,330	2,141,294
SEPARATED FROM RODESSA, 4-1-56.									
RODESSA (GLOYD, NORTH)	CASS		11-01-70	6000	40.0	1	13,237	422	5,927
RODESSA (HILL)	CASS	M	8-11-39	5946	40.0	3	11,662	15,539	1,087,278
SEPARATED FROM RODESSA FIELD EFF. 4-1-56									
RODESSA (HUFFINS-HILL)	CASS	M	5-05-64	6018	42.2	3	3,666	3,648	460,013
RODESSA (JEFFERSON-DUJIE)	MARION		2-20-85	6704	45.3	1	40,959	2,050	13,376
RODESSA (JEFFERSON-GLOYD)	MARION		4-01-56	6422	40.0	2	384	1,823	615,699
SEPARATED FROM RODESSA,4-1-56.									
RODESSA (PETTIT UPPER)	MARION	M	1-10-47	6432	45.0	5	4,103	3,733	547,318
RODESSA (PETTIT 6320)	CASS		5-18-82	6393	43.2	7	191,346	17,354	164,740
RODESSA (PETTIT 6500)	MARION		4-18-77	6499	42.5	1	42,367	3,609	54,643
RODESSA (PETTIT 6800)	MARION		1-09-81	6797	39.9	1	7,696	460	22,115
RODESSA (TRAVIS PEAK)	CASS	M	6-27-59	6520	46.0	2	20,902	2,711	17,602
RODESSA (TRAVIS PEAK 6530)	CASS		11-11-83	6532	43.1	1			2,896
RODESSA (TRAVIS PEAK 6700)	MARION		1-10-69	6845	34.0	1	3,320	1,626	108,217
RODESSA, E. (MITCHELL 6000)	CASS		3-25-66	6009	44.0	6	5,496	5,001	1,353,503
RODESSA, N. (HILL)	CASS		3-06-55	5846	40.0	5	12	699	598,584
RODESSA, NORTHEAST (HILL)	CASS		5-13-57	5850	45.0	3	206	539	306,062
RODESSA, NW. (DEES, UPPER)	CASS		8-20-82	6064	42.2	18	160,386	163,712	536,162
RODESSA, NW. (HENDERSON GLOYD)	CASS		4-19-85	5894	40.0	1			2,999
RODESSA, NW. (MITCHELL)	CASS		4-03-64	6122	43.0	3	1,418	3,853	1,268,096
RODESSA, WEST (DEES)	CASS		5-06-87	5988	40.1	1	8	2,107	2,107
RODESSA-JEFF. AREA (DEES YOUNG)	MARION		3-14-49	5995	41.0	2	10	1,886	305,732
RODESSA-JEFF. AREA (HILL Z)	MARION		10-08-53	5834	40.0	1	13,763	2,387	162,813
RODESSA-RUBY (TRAVIS PEAK)	MARION		11-19-85	7877	40.5	1	72,440	18,631	28,418
ROGERS LAKE (GLEN ROSE)	HARRISON		4-03-86	4209	40.5	1	12	23,574	24,666
ROPER (PETTIT)	RUSK		8-14-81	7299	43.2	1	15,906	5,020	65,994
ROSBOROUGH SPRINGS (TRAVIS PEAK)	HARRISON		1-03-86	6708	39.4	1	27,929	22,845	50,462
ROSBOROUGH SPRING, E. (T. P.)	HARRISON		5-08-84	6856	45.0	1			9,082
ROSEWOOD (COTTON VALLEY)	UPSHUR		9-01-81	11280	49.8	1			6,014
ROY CLARK-MEL TILLIS (PETTIT, U)	RUSK		9-25-82	7265	41.4	12	172,154	12,978	176,440
ROY CLARK-MEL TILLIS (TRPK 7500)	RUSK		8-01-86	7521	43.6	2	37,227	2,507	2,904
RUFUS (PETTIT, UPPER-OIL)	RUSK		1-31-83	7191	41.6	1	2,026	249	727
RUFUS (TRAVIS PEAK)	RUSK		5-04-81	7513	46.0	5	46,333	17,987	142,701
RUFUS (TRAVIS PEAK, LO.)	RUSK		12-23-80	7332	45.0	5	31,247	2,606	47,479
RUSK, SOUTH (WOODBINE)	CHEROKEE		6-06-57	5151	28.0	2	12	4,213	123,586
SALMON (SUB-CLARKSVILLE)	ANDERSON	M	9-25-57	6050	35.0	16			3,117,010
SALMON (WOODBINE)	ANDERSON		7-12-83	6082	45.0	1			2,283
SAND FLAT	SMITH	M	2-24-44	7316	23.0	52	90,338	988,318	31,585,988
SAND FLAT N. (PALUXY)	SMITH		2-10-82	7215	26.2	3	80	88	34,173
SAND FLAT, N. (RODESSA LO. OIL)	SMITH		5-18-76	9566	46.0	1	93,405	6,090	111,778
SAND FLAT, N. (RODESSA, MID.)	SMITH		9-19-72	9529	46.2	1	6,537	3,572	122,980
SAND FLAT, N. (RODESSA, UP)	SMITH		9-22-72	9349	45.0	2	59	21	83,115

RRC DISTRICT 6

FIELD NAME	COUNTY		DISCOVERY DATE	DEPTH (FEET)	GRAV API	PROD WELLS EOY	TOTAL 1987 PRODUCTION CASINGHEAD GAS (MCF)	CRUDE OIL (BBLS)	CUMULATIVE CRUDE OIL PRODUCTION TO 1-1-88 (BBLS)
SANDY CREEK (PETTET, SLIGO)	SHELBY		5-06-83	7939	43.8	1	4,777	2,937	14,936
SCOTTSVILLE	HARRISON		7-07-47	6446	40.0		1	53	23,124
SCOTTSVILLE, E. (TRAVIS PEAK)	HARRISON		10-11-77	6154	39.3	2	24,071	496	40,806
SCOTTSVILLE, N. (PETTIT LOWER)	HARRISON		12-01-87	6168	38.7	1	2,105	129	129
SCOTTSVILLE, NE. (PETTIT)	HARRISON		12-12-65	6237	40.0	1	26	260	6,291
SHADY GROVE (PITTSBURG SD.)	UPSHUR		2-22-86	7620	38.9	1	5	734	1,680
SHADY GROVE (WOODBINE)	UPSHUR		1-07-60	3797	39.0	2	24	2,669	170,556
SHAMBURGER LAKE (PALUXY)	SMITH		2-05-57	7555	32.0	59	113,811	274,864	29,171,988
SHEA (DORSEY)	RUSK		1-25-83	7838	49.0	4	12	3,228	41,250
SHEA (RODESSA)	RUSK		5-24-84	6962	40.8	5	27,750	11,323	117,686
SHELBYVILLE (PALUXY)	SHELBY		1-30-85	3862	42.0	1			2,210
SHELBYVILLE, EAST	SHELBY		4-22-55	2575	37.0	1	24	131	31,984
SHELBYVILLE, EAST (PETTIT)	SHELBY		7-22-80	6794	42.5	1	41	37	4,535
SHELVEY (HILL)	CASS		9-23-57	5986	42.0	1			53,535
SHERRILL (PETTIT, LO.)	MARION		4-05-79	7089	35.6	1	12	1,808	21,185
SHERRILL (PETTIT, UPPER B-ZONE)	MARION		3-28-84	6993	39.0	1	12	4,212	15,764
SHILOH (PETTIT, LOWER)	RUSK		9-04-78	7009	38.0	1	3	39	794
SHILOH (PETTIT, UPPER)	RUSK		6-07-61	6993	39.0	16	38,125	69,359	7,900,750
SHILOH (RODESSA HILL)	RUSK		7-14-64	6286	35.5	1	60	493	578,814
SHILOH(TRAVIS PEAK -A-)	RUSK		12-14-62	7130	40.0	2	15,044	560	19,284
SHILOH, EAST (BLOSSOM)	PANOLA		4-07-61	3014	46.0	1			34,482
SHIREY (SUB-CLARKSVILLE)	WOOD		5-01-81	4815	22.0	10	87	14,503	208,698
SHIRLEY-BARBARA (DEXTER 2ND)	WOOD		12-01-80	6410	29.0	1			80,636
SHIRLEY-BARBARA (DEXTER 3RD)	WOOD		11-20-80	6410	29.0	1			658
SHIRLEY-BARBARA (HARRIS SD)	WOOD		3-21-52	5550	24.0	1			531,100
SHIRLEY-BARBARA (SUB-CLKVLE.)	WOOD		8-02-51	5460	27.0	4	22	2,833	1,419,530
SHIRLEY-BARBARA, E. (WOODBINE)	WOOD		12-10-64	6232	16.1	2	12	1,535	103,451
SHOEMAKER (TRAVIS PEAK 7800)	RUSK		3-09-86	7808	42.0	1			3,422
SILOAM, WEST (PETTIT 6275)	BOWIE		2-14-87	6286	35.0	1	179	1,540	1,540
SKEETERS (HILL)	MARION		8-01-57	6027	41.0	1			245,345
SEPARATED FROM KILDARE HILL FIELD, 8-1-57.									
SLOCUM	ANDERSON		4-11-55	490	19.0	515	217	30,364	8,864,604
SLOCUM (DAVID-GAIL SUB-CLKVLE)	ANDERSON		11-11-56	5694	38.0	9	798	1,998	1,786,877
SLOCUM, NORTH (SUB-CLARKSVILLE)	ANDERSON		4-21-56	5664	39.0	4	1,358	15,245	1,654,397
SLOCUM, NW. (PEPPER, LOWER)	ANDERSON		5-17-62	5358	30.0	4	4,567	14,989	923,601
SLOCUM, NW (WOODBINE A)	ANDERSON		5-20-58	5182	47.0	2			426,135
SLOCUM, NW (WOODBINE C)	ANDERSON		10-02-56	5458	46.0	8	4	16	2,885,237
SLOCUM, NW (WOODBINE D)	ANDERSON		9-10-56	5416	45.0	3	3,231	2,614	1,181,928
NAME CHANGED FROM SLOCUM, NORTHWEST (WOODBINE).									
SLOCUM, NW (WOODBINE UP. FB 1)	ANDERSON		5-06-57	5458	46.0	1	334	1,280	95,743
SLOCUM, NW (WOODBINE WOLF)	ANDERSON		6-28-65	5394	46.0	2	210	161	309,576
SLOCUM, NW (WRIGHT)	ANDERSON		8-02-57	5319	47.0	1			60,317
SLOCUM, S. (SUB-CLARKSVILLE)	ANDERSON		8-24-55	5828	36.0	7	16,932	27,237	586,803
SLOCUM, SOUTH (WOODBINE)	ANDERSON		11-10-55	5934	43.0	6	32	4,057	921,045
SLOCUM, WEST (WOODBINE)	ANDERSON		3-19-56	5737	44.0	15	2,910	9,234	3,504,000
SLOCUM, WEST (WOODBINE -A-)	ANDERSON		11-09-57	5743	44.0	4	2,274	5,688	328,237
SLOCUM, WEST (WOODBINE -B-)	ANDERSON		8-25-57	5708	45.0	5	365	9,379	667,285
SMITHLAND (PETTIT)	MARION		10-15-84	5610	45.0	1			881
SOUTHLAND (RODESSA)	SMITH		2-27-85	9436	46.0	4	11,437	24,415	126,308
SQUASH HOLLOW (RODESSA GLOYD)	WOOD		2-13-69	8625	41.8	2	14	1,316	161,593
SQUASH HOLLOW (PITTSBURG)	WOOD		10-18-81	8476	49.9	1	12	448	8,018
SQUASH HOLLOW (RODESSA HILL)	WOOD		2-09-69	8625	41.8	1			26,758
SQUASH HOLLOW (WOODBINE)	WOOD		1-01-83	4764	80.0	1			150
STARVILLE, NORTH (PETTIT)	SMITH		9-24-56	8251	42.0	2	24	5,375	195,462
STARVILLE, N. (TRAVIS PEAK)	SMITH		6-03-83	8174	42.4	3	1,211	17,944	83,288
STARVILLE, NE. (PETTIT)	SMITH		2-06-86	8300	42.0	1	1,012	2,064	6,037
STOCKMAN (PETTIT-LOWER)	SHELBY		10-24-82	7314	33.0	1			3,139
STOCKMAN (TRAVIS PEAK, WEST)	SHELBY		8-08-77	7742	42.9	2	197,235	4,077	73,300
STUBBLEFIELD CREEK (CVL)	CAMP		6-01-86	11892	51.4	1	1	38	332
SUGAR HILL (PALUXY)	TITUS		5-21-52	4836	18.0	4	16	2,851	246,906
SUNSHINE (RODESSA)	SMITH		3-08-80	7667	42.7	32	21,762	53,666	1,138,099
SWANSON LANDING (RODESSA HILL)	HARRISON		12-12-81	4861	45.0	3	20,606	13,271	41,927
SWANSON LANDING(ROD. GLOYD STR.)	HARRISON		12-12-81	4906	45.0	1			1,792
TALCO	TITUS	M	3-16-36	4291	22.0	843	5,114	2,613,875	274,651,284
TALCO (BLOSSOM)	FRANKLIN		6-28-84	2505	22.0	1			0
TALIAFERRO (PETTIT, LOWER)	RUSK	M	2-28-83	7849	47.4	1	3,392	290	22,235
TALIAFERRO (PETTIT, UPPER)	RUSK	M	7-27-82	7723	45.0	26	329,515	42,247	723,665
TAMI (SUB-CLARKSVILLE)	WOOD		4-18-78	3968	13.0	3	24	2,980	129,881
TATUM (PETTIT, LOWER)	PANOLA	M	11-01-56	6794	42.0	10	24,807	14,199	8,313,235
SEPARATED FROM CARTHAGE, 11-1-56.									
TECULA, SOUTH (PETTIT)	CHEROKEE		1-31-80	9582	35.0	2	2,064	1,546	33,925
TENNESSEE COLONY (PETTIT)	ANDERSON		11-01-50	9700	53.0	3	9,461	586	2,288,362
TENNESSEE COLONY (ROD., LO.)	ANDERSON		11-07-49	9700	45.0	9	70,180	18,047	3,289,509
TENNESSEE COLONY (ROD., UP.)	ANDERSON		11-01-50	8854	46.0	1	42,693	2,194	246,534
TENNESSEE COLONY, NE (TRAVIS PK)	ANDERSON		11-09-76	9789	50.1	1	3,992	2,712	83,958
TENNESSEE COLONY, SW	ANDERSON		9-19-81	9032	43.8	1	18,677	2,604	97,402
TENNESSEE COLONY, S. W. (HILL)	ANDERSON		4-23-82	8950	43.8	8	191,692	26,517	255,059
TEXARKANA, SOUTH (SMACKOVER)	BOWIE		2-07-75	7799	53.0	2	303	1,559	176,978
TEXARKANA, WEST (SMACKOVER)	BOWIE		8-03-85	7559	42.7	3	56,074	104,639	165,545
THOR-HAGGERTY (TRAVIS PEAK)	HARRISON		2-02-87	6492	40.3	1	18,304	7,846	7,846
TIMPSON (HAIRGROVE 6925)	SHELBY		1-08-82	6936	41.4		133		10,757
TINA NELL (WOODBINE 5500)	ANDERSON		1-03-67	5440	34.0	1			57,315
TOOLAN (PETTIT, LOWER)	NACOGDOCHES	M	7-08-82	7528	48.5	22	687,769	40,307	414,971
TOOLAN (TRAVIS PEAK)	NACOGDOCHES	M	10-01-83	8748	45.0	2	19,968	5,970	45,121
TRACE (WOODBINE)	HARRISON		3-08-73	3786	38.0	4	24	9,594	360,956
TRACE,NORTH (WOODBINE)	HARRISON		10-27-75	3787	39.0	5	48	7,913	341,370
TRAWICK, N. (TRANSITION)	RUSK	M	12-31-86	8004	48.3	1			138
TRAWICK, NE (PETTIT)	RUSK		9-05-73	7855	34.0	4	13,000	2,708	600,242
TRICE (WOODBINE)	WOOD		7-04-51	5621	13.0	4	188	4,432	793,901
TRINITY	HOUSTON		1934	2100	24.0	27	10,412	104,440	6,743,217
TRINITY (CROCKETT)	HOUSTON		8-26-76	1152	22.7	2	457	3,190	127,419
TRINITY (SPARTA)	HOUSTON		3-13-75	1378	23.0	2	257	1,274	26,724
TRINITY (2900)	HOUSTON		5-27-83	2930	34.0	1	11	2,012	9,878
TRIX-LIZ (GOODLAND)	TITUS		10-11-71	5321	33.0	2	270	1,759	19,939
TRIX-LIZ (PALUXY)	TITUS		5-01-81	5002	35.0	1	3	32	38,940
TRIX-LIZ (PALUXY-B)	TITUS		9-30-81	5077	36.5	1	9	711	37,013
TRIX-LIZ (SUB-CLARKSVILLE)	TITUS		8-08-59	3003	18.0	4	14	428	348,561
TRIX-LIZ (WOODBINE)	TITUS		12-25-58	3664	22.0	15	1,232	14,005	1,472,693

RAILROAD COMMISSION OF TEXAS
OIL AND GAS DIVISION
CRUDE OIL AND CASINGHEAD GAS PRODUCTION BY FIELD, FOR 1987

RRC DISTRICT 6-

FIELD NAME	COUNTY		DISCOVERY DATE	DEPTH (FEET)	GRAV API	PROD WELLS EOY	TOTAL 1987 PRODUCTION CASINGHEAD GAS (MCF)	CRUDE OIL (BBLS)	CUMULATIVE CRUDE OIL PRODUCTION TO 1-1-88 (BBLS)
TRIX-LIZ (WOODBINE -A-)	TITUS	M	3-19-50	3390	20.0	16	124	4,420	994,905
TRIX-LIZ (WOODBINE -A-1-)	TITUS		11-14-59	3503	21.0	7	47	1,590	453,894
TRIX-LIZ (WOODBINE -B-)	TITUS		8-16-59	3588	18.0	23	143	4,986	1,374,817
TRIX-LIZ (WOODBINE -D-)	TITUS		5-03-59	3754	23.0	71	3,812	92,350	6,190,329
TRIX-LIZ, EAST (WOODBINE -B-)	TITUS		9-28-60	3633	22.0	4	42	8,217	364,170
TRIX-LIZ, EAST (WOODBINE 1ST)	TITUS		7-18-61	3476	23.0	6	3	49	317,126
TRIX-LIZ, NORTH (WOODBINE -A-)	TITUS		9-10-60	3414	23.0	2	1,850	8,339	243,568
TROUP (TRAVIS PEAK)	CHEROKEE		9-13-85	8698	48.5	1	655	712	2,486
TROUP, EAST (TRAVIS PEAK)	SMITH		6-07-64	8090	44.4	1	58	551	2,855
TULLY, SW (PALUXY)	FRANKLIN		1-23-87	4471	21.0	1	12	2,062	2,062
TYLER	SMITH		11-01-48	7638	45.0	4	4,072	10,703	1,843,769
TYLER (PALUXY LOWER)	SMITH		11-03-63	7608	19.4	1			17,220
TYLER (PALUXY SEG 2)	SMITH		5-10-65	7486	33.9	3	5,604	15,634	507,448
TYLER, EAST (7100 SAND)	SMITH		8-29-59	7138	30.0	14	1,091	11,856	133,966
TYLER, SOUTH (BACON)	SMITH		5-26-83	9460	45.7	1	2,617	1,308	17,473
TYLER, SOUTH (GLENROSE, UPPER)	SMITH		8-01-86	8191	31.0	1	17	641	2,097
TYLER, SOUTH (PALUXY)	SMITH		10-30-59	7475	30.0	6	3,224	12,348	736,382
TYLER, S. (RODESSA, N.)	SMITH		4-01-70	9600	43.0	1	424	419	91,820
TYLER, SOUTH (TRAVIS PEAK)	SMITH		9-09-85	10588	54.6	1	12	684	1,616
TYLER, W. (GLEN ROSE)	SMITH		2-09-82	8189	33.3	1	12	1,237	20,504
TYLER, W. (PALUXY -B- SD.)	SMITH		6-28-73	7811	34.0	9	43,566	105,786	1,736,010
TYLER, W. (PALUXY BANKHEAD)	SMITH		3-28-63	7800	36.0	3	9,425	16,904	780,612
TYLER, WEST (PALUXY 7850)	SMITH		1-05-65	7864	22.8	1			18,601
VICKI LYNN (DEES)	MARION		4-01-84	6160	37.5	1			4,213
VICKI LYNN (RODESSA)	MARION		2-23-56	6057	38.0	7	1,950	8,766	2,242,216
W. A. MONCRIEF (PETTSBURG)	FRANKLIN		3-17-64	8177	31.0	16	4,551	21,652	3,046,904
WALKER (TRAVIS PEAK)	CASS		7-19-83	6719	48.9	1	14,424	1,927	16,279
WALKERS CHAPEL (PETTIT 8100)	CHEROKEE		7-01-87	8225	65.0	1	22,496	4,890	4,890
WASKOM	HARRISON		6-21924	6500	31.0	15	161,602	34,300	8,036,910
WASKOM (AKIN SAND)	HARRISON	M	10-01-52	6198	40.0	1	9,125	4,423	753,770
WASKOM (ALEXANDER SAND)	PANOLA	M	5-18-61	6074	38.0	13	284,503	60,893	581,955
WASKOM (BAGLEY)	HARRISON		11-02-62	6097	40.0	2	14,498	401	66,997
WASKOM (BEARDEN SAND)	HARRISON		12-07-50	6078	40.0	9	10,517	22,529	714,051
WASKOM (COTTON VALLEY, UP.)	HARRISON		2-23-75	8016	47.0	1	41,030	2,667	14,325
WASKOM (COTTON VALLEY 8100)	HARRISON		8-12-74	8118	57.1	1	4,968	181	18,021
WASKOM (DANA SAND)	HARRISON		7-01-87	5900	43.0	3	30,732	15,058	15,058
WASKOM (DOWNER)	HARRISON		4-15-56	6010	45.0	1	65,081	6,502	10,263
WASKOM (FRAZIER)	HARRISON		7-04-69	6040	44.3	3	60,418	20,763	104,476
WASKOM (GAIL SAND)	HARRISON		1-02-68	6214	46.0	11	23,585	12,300	709,384
WASKOM (GLOYD)	HARRISON		9-18-87	4877	41.0	1	501	1,175	1,175
WASKOM (HILL, UPPER)	HARRISON		11-05-84	4803	40.6	1	7,638	418	2,564
PER DOCKET 6-90125 FIELD NAME WAS CHANGED TO WASKOM (GLOYD) 5/87									
WASKOM (HURLEY ORR)	HARRISON		4-06-52	6154	41.0	11	918	5,176	2,095,987
WASKOM (LECUNO SAND)	HARRISON		3-30-52	6356	41.0	1	972	1,181	227,285
WASKOM (MATTIE)	HARRISON		8-01-87	6225	38.6	4	328,126	8,323	8,323
FIELD NAME CHANGED FROM MATTIE (TRAVIS PEAK)									
WASKOM (MCLOFFLIN 6270)	HARRISON		2-01-87	6275	40.0	2	62,845	17,831	17,831
WASKOM (NANCY 6000)	HARRISON		1-24-68	6016	44.0	3			58,860
WASKOM (PAGE)	PANOLA	M	1-02-63	5975	40.0	2	10,452	1,621	76,140
WASKOM (PETTIT, LOWER)	HARRISON		5-01-54	5909	41.0	2	11,759	1,871	467,721
WASKOM (PETTIT, UPPER)	HARRISON		4-19-53	5824	40.0	2	19,825	4,057	30,668
WASKOM (RILEY 6225)	HARRISON		3-18-67	6223	43.0	2	252	397	78,814
WASKOM (RODESSA 4800)	HARRISON		11-02-60	4834	43.0	11	75,976	20,159	872,098
WASKOM (RUBEN SAND)	HARRISON		11-17-51	6144	41.0	5	74,707	21,530	718,954
WASKOM (RUDD)	HARRISON		2-18-86	6284	41.1	3	52,049	12,797	24,797
WASKOM (SANDERS SAND)	HARRISON		8-20-83	6074	44.2	33	1,934,357	329,918	1,085,211
WASKOM (STRANGE SAND)	HARRISON		8-16-54	6234	41.0	1	10,282	2,814	295,726
WASKOM (T. P. SMITH Z)	HARRISON		10-29-52	6096	40.0	1	912	836	396,861
WASKOM (TRAVIS PEAK-VONNY)	HARRISON		5-22-86	6147	41.0	3	86,520	38,712	59,379
WASKOM (TRAVIS PEAK 4)	HARRISON		6-06-86	6114	48.7	1			2,816
WASKOM (TRAVIS PEAK 6020)	HARRISON		4-17-57	6038	41.0	1	12	1,894	118,174
WASKOM (TRAVIS PEAK 6270)	PANOLA	M	9-21-84	6272	42.0	1	70,399	1,975	3,759
WASKOM (TUCKER SAND)	HARRISON		3-01-54	6264	39.0	2	1,419	978	2,375,722
WASKOM (WELLBORN SAND)	HARRISON		8-03-51	6186	42.0	4	82,319	13,133	121,799
WASKOM (WILLIAMSON)	HARRISON		8-27-68	6163	40.0	2	25,401	4,819	51,011
WASKOM (WOERHEIDE)	HARRISON		3-10-55	6074	40.0	3	26	2,948	406,046
WASKOM, N. (PAGE)	HARRISON		6-13-87	5968	38.0	1	12,894	2,237	2,237
WHELAN (PETTIT)	HARRISON	M	2-21-60	7310	44.0	2	1,013	7,042	56,963
WHELAN (PETTIT, UP.)	HARRISON	M	3-17-67	7264	45.0	30	146,423	70,462	1,729,182
WHELAN (TRAVIS PEAK)	HARRISON		7-13-56	7400	42.0	9	145,550	26,008	342,162
WHELAN, NORTH (TRAVIS PEAK)	HARRISON	M	6-22-67	7435	39.5	2	11	1,480	91,234
WHELAN, S.W. (TRAVIS PEAK, LO.)	HARRISON		12-26-80	7433	43.9	1	12	3,264	7,401
WHITEHOUSE (PALUXY)	SMITH		8-08-85	7369	24.5	1	415,797	12,467	21,488
WILLIAM WISE	CHEROKEE		9-20-46	5120	40.0	4	12	5,463	2,267,065
WILLOW SPRINGS (PETTIT)	GREGG		1-01-78	7293	42.5	3	111,808	4,798	27,596
WILLOW SPRINGS (PETTIT, LO.)	GREGG		1954	7278	40.0	1	21,957	2,218	37,599
WILLOW SPRINGS (RODESSA)	GREGG		6-23-82	6860	36.0	1	1	130	9,975
WILLOW SPRINGS (TRAVIS PEAK)	GREGG		12-13-55	7638	42.0	2	57,263	4,010	51,789
WILLOW SPRINGS (T.PEAK TRANS.)	GREGG		7-17-83	9006	44.5	1	11,262	1,448	15,449
WILLOW SPRINGS, S. (PETTIT, LO.)	GREGG		2-19-61	7436	36.0	2	1,628	1,809	142,426
WILLOW SPRINGS, SE (TRAVIS PEAK)	GREGG		4-21-69	9215	46.0	4	127,002	14,261	320,781
WILLOW SPRINGS-MACKEY (TR. PK.)	GREGG		6-01-80	7950	39.4	5	167,001	18,782	131,576
WINNSBORO (GLOYD, LOWER)	WOOD		8-28-53	8261	44.0	3	37,090	2,271	325,814
WINNSBORO (PITTSBURG)	WOOD		12-06-81	8668	45.5	1	10,993	1,709	18,137
WINNSBORO (TRAVIS PEAK)	WOOD		4-01-79	10033	48.5	1			13,067
WINNSBORO, SE. (SUB-CLARKSVILLE)	WOOD		1-16-66	4146	12.0	2	24	4,412	107,907
WOLF CREEK (PETTIT)	ANDERSON		5-29-83	9812	47.6	4	341,717	16,983	128,340
WOLF CREEK (TRAVIS PEAK)	ANDERSON		4-23-84	10096	45.8	1	847	2,568	12,724
WOODLAWN	MARION	M	4-26-51	6750	41.0	33	15,640	26,671	5,752,035
WOODLAWN (HILL)	HARRISON		9-17-60	5794	40.0	14	254	7,174	1,165,486
WOODLAWN (PETTIT 6500)	HARRISON		3-12-78	6513	41.2	1	170	669	9,164
WOODLAWN (RODESSA)	HARRISON		1-30-70	6613	39.0	1	11	7,206	165,147
WOODLAWN, SE. (PAGE)	HARRISON		3-01-87	6616	50.3	1	53,343	2,584	2,584
WRIGHT CITY (PETTIT-PAGE)	SMITH		4-08-85	7918	45.0	3	6,374	1,402	13,090
WRIGHT CITY (TRAVIS PEAK)	SMITH		12-15-85	8049	54.1	2	4,641	2,407	4,545
WRIGHT MOUNTAIN (PETTIT, LOWER)	SMITH	M	9-02-63	8015	41.0	62	21,159	105,164	10,334,216
YANTIS	WOOD		2-22-48	4210	20.0	21	1,504	42,975	2,585,957
YANTIS (BIRD)	WOOD		7-01-73	7880	46.1	1	1	99	37,586

RRC DISTRICT 6

FIELD NAME	COUNTY	DISCOVERY DATE	DEPTH (FEET)	GRAV API	PROD WELLS EOY	TOTAL 1987 PRODUCTION CASINGHEAD GAS (MCF)	CRUDE OIL (BBLS)	CUMULATIVE CRUDE OIL PRODUCTION TO 1-1-88 (BBLS)
YANTIS (HEARD ZONE)	WOOD	2-06-52	8060	50.0	1	29,893	1,308	25,361
YANTIS (HILL ZONE)	WOOD	7-05-50	7716	39.0	1	192	2,058	127,241
DISTRICT TOTAL	763					82,002,636	32,632,160	2,263,532,408

RAILROAD COMMISSION OF TEXAS
OIL AND GAS DIVISION
CRUDE OIL AND CASINGHEAD GAS PRODUCTION BY FIELD, FOR 1987

RRC DISTRICT 6E

FIELD NAME	COUNTY		DISCOVERY DATE	DEPTH (FEET)	GRAV API	PROD WELLS EOY	TOTAL 1987 PRODUCTION CASINGHEAD GAS (MCF)	CRUDE OIL (BBLS)	CUMULATIVE CRUDE OIL PRODUCTION TO 1-1-88 (BBLS)
EAST TEXAS	RUSK	M	1930	3650	39.0	13689	14,467,517	41,711,120	4,964,505,960
DISTRICT TOTAL		1					14,467,517	41,711,120	4,964,505,960

RRC DISTRICT 7B

FIELD NAME	COUNTY		DISCOVERY DATE	DEPTH (FEET)	GRAV API	PROD WELLS EOY	TOTAL 1987 PRODUCTION CASINGHEAD GAS (MCF)	CRUDE OIL (BBLS)	CUMULATIVE CRUDE OIL PRODUCTION TO 1-1-88 (BBLS)
AB (RANGER)	EASTLAND		7-14-78	3729	41.0	7	144,055	24,659	174,525
A. BAKER (MISS.)	THROCKMORTON		3-23-85	4697	41.0	3	5,683	14,035	32,291
A. C. SCOTT (CROSS PLAINS)	CALLAHAN		1-20-54	1836	42.0	4	24	1,693	1,723,046
A. C. SCOTT, W. (ELLEN)	CALLAHAN		9-13-75	3914	40.0	6	12	574	188,053
A. D. H. (MORRIS)	COLEMAN		10-27-86	2547	39.0	1	3,118	175	193
A. GOOD (MISSISSIPPI)	THROCKMORTON		9-18-85	4919	42.0	1	12	8,830	21,441
A.R.S. (GRAY, UPPER)	COLEMAN		5-20-85	3336	42.5	1	19,877	2,369	11,758
A.T.C H. (PALO PINTO SD.)	SHACKELFORD	M	7-13-85	3161	39.8	2	24	6,382	14,145
AARON (MISSISSIPPIAN)	EASTLAND		12-04-52	3285	41.4	2	12	5,559	796,928
ABBOTT (MARBLE FALLS)	EASTLAND		9-27-80	3452	42.0	3	25,432	5,735	86,967
ABILENE CENTENNIAL (FLIPPIN LM.)	TAYLOR		5-16-81	1873	37.0	1			136
ABKIRK (TANNEHILL)	JONES		10-14-58	1630	39.3	4	24	2,251	169,436
ACE-JONES (CANYON)	JONES		9-05-81	4297	43.0	3	176	685	9,580
ACE-JONES (CANYON REEF)	JONES		8-14-81	4385	40.0	2	6,345	2,171	46,490
ACE-TINER (CANYON REEF)	JONES		8-14-81	4390	43.0	1	5,798	806	61,387
ACKERMAN (PALO PINTO LM)	TAYLOR		5-17-81	3638	43.0	2	12	619	11,926
ACKERS (MORRIS SAND)	SHACKELFORD		1-01-78	3448	41.0	31	36	39,827	542,092
ACME (GUNSIGHT)	JONES		10-25-75	3018	41.0	3	12	804	62,418
ADAIR CREEK (COOK SAND)	NOLAN		12-29-80	6094	42.5	18	187,204	23,641	367,602
ADAM (MARBLE FALLS)	COMANCHE		5-19-81	2755	43.2	1			716
ADAMS (DUFFER, LOWER)	EASTLAND		7-10-82	3376	40.0	17	83,208	24,993	150,784
ADAS (CANYON REEF)	FISHER		11-11-56	4417	42.7	5	8,801	2,351	620,481
ADAS, SOUTH (CANYON REEF)	FISHER		6-20-57	4453	42.7	1	25,648	1,894	36,121
ADIAN (MORRIS SAND)	COLEMAN		1-20-87	2864	42.0	3	23,064	2,603	2,603
ADLER (CADDO)	EASTLAND		3-04-85	3142	42.0	1	1,839	550	1,690
ADMIRAL (3700)	CALLAHAN		5-01-79	3740	42.0	1			3,401
ADMIRAL, SOUTH (ELLENBURGER)	CALLAHAN		12-10-84	4242	42.0	3	13	1,473	5,609
ADOBE (CROSSCUT)	EASTLAND		9-13-82	1395	38.0	3			2,283
ADRIENNE (DUFFER)	EASTLAND		4-20-82	3504	40.5	1			77
ADVANCE (STRAWN)	EASTLAND		2-10-84	1696	43.0	2	5,086	856	5,823
AGAPE (CADDO, MIDDLE)	STEPHENS		7-27-79	3553	37.0	5	24,065	1,891	34,984
AIKEN (ELLENBURGER)	FISHER		9-12-57	6897	41.8	1			34,442
AKARD	JONES		12-05-38	2154	39.4	4	12	3,136	1,198,180
AKARD (SADDLECREEK)	JONES		7-22-83	2036	38.0	2	23	2,397	18,931
AKIN (CADDO)	STEPHENS		9-08-80	3211	39.0	2	573	956	11,088
AKIN (DUFFER)	STEPHENS		6-12-82	3928	42.0	1	7,398	185	3,430
AKIN (MISS.)	STEPHENS		2-28-82	4226	41.2	3	7,875	756	15,011
AKIN, NE. (MISS. LIME)	STEPHENS		4-16-63	4206	39.1	3			3,820
ALBANY (CADDO)	SHACKELFORD		4-14-75	4414	40.6	3	22,218	5,015	53,527
ALBANY (MISSISSIPPIAN)	SHACKELFORD		6-04-56	4583	43.0	1	11	764	320,835
ALBANY (TANNEHILL, LOWER)	SHACKELFORD		4-07-83	726	36.0	1	12	257	2,095
ALBANY, EAST (CONGLOMERATE)	SHACKELFORD		8-21-57	4262	41.0	1	12	459	51,972
ALBANY, S. (ATOKA 4400)	SHACKELFORD		12-06-64	4363	42.0	10	23,212	1,470	291,747
ALBANY, S. (MISS.)	SHACKELFORD		12-31-64	4590	40.5	2			21,502
ALBANY LEECH (MISS)	SHACKELFORD		2-13-70	4383	43.0	7	4,219	2,893	315,468
ALDRIDGE (GARDNER, UPPER)	COLEMAN	M	9-01-59	3847	40.0	7	42	5,384	63,820
TRANS. FROM DIST. 7C 9-1-59.									
ALEXANDER (CANYON LOWER)	STONEWALL		1-25-53	4787	40.0	4	3,748	10,207	471,720
ALEXANDER (CANYON 4300)	STONEWALL		1-06-62	4292	40.1	2	11	675	99,855
ALEXANDER (JUD, LOWER)	STONEWALL		10-16-55	5338	39.6	1	5	797	4,832
ALEXANDER, S. (CANYON, LO)	STONEWALL		3-04-80	4832	40.0	11	24	24,856	193,946
ALFRED DONNELL (MISSISSIPPIAN)	STEPHENS		4-04-54	4323	40.0	1	12	1,390	275,105
ALKALI CREEK, SW (FLIPPEN)	FISHER		3-28-79	3420	38.5	25	16,821	61,761	1,794,475
ALLEN (CADDO)	SHACKELFORD		2-11-83	3364	41.5	1	12	378	13,563
ALLYN (GRAY)	TAYLOR		6-23-82	4642	48.0	12	25,588	6,492	114,227
ALYSSA (LAKE SAND)	EASTLAND		2-14-78	3438	47.0	1	7,009	162	4,600
AM-HARD (CROSS PLAINS)	CALLAHAN		1-29-54	1779	44.0	2	35	1,023	113,918
AMITY	COMANCHE		1941	600	38.0	54	85	8,963	993,037
AMY-MICHELE (ELLEN.)	NOLAN		2-16-86	6456	40.0	2	23	13,959	34,739
AMYSEARS, W. (CANYON SD.)	JONES		1-06-55	3462	40.0	2	12	1,868	37,801
ANDREE (GARDNER)	COLEMAN		5-08-53	2280	42.0	1	11	44	42,915
ANDRIA (CADDO UPPER)	THROCKMORTON		7-18-73	4424	40.0	1	12	40	20,924
ANN BRANCH	ERATH		11-05-85	3028	39.0	1			0
ANN COLLIER (ELLENBURGER)	CALLAHAN		10-03-85	3908	41.2	1	7	1,702	1,973
ANN T. (CADDO)	STEPHENS		3-28-83	3401	40.0	2	3,017	747	10,186
ANN T. (MISS.)	STEPHENS		6-05-81	4380	38.0	4	42,833	12,014	115,598
ANNE (CISCO SAND)	JONES		11-05-82	3669	43.0	8	18,598	5,663	64,939
ANNIE GILMER (MISS)	STEPHENS		7-01-73	4130	43.0	4	12	17,234	306,503
ANNUITY (ELLENBURGER)	CALLAHAN		10-15-85	4494	43.3	4	51,809	10,397	36,782
ANSON	JONES		9-16-48	3678	42.0	3	5	10	1,175,215
ANTELOPE CREEK (CADDO)	SHACKELFORD		10-16-77	4865	49.0	1	12	1,859	34,974
ANTELOPE RIDGE	SHACKELFORD		10-15-84	4910	44.0	1	3	18	2,752
ANVIL ROSE (CISCO SAND)	HASKELL		10-19-87	2595	40.0	1	1	2,784	2,784
ANZAC (MORRIS)	COLEMAN		5-07-39	2188	44.0	11	2,916	1,796	1,328,601
APRIL (CONGL)	CALLAHAN		6-17-79	3976	41.0	1			1,060
ARDINGER (LAKE SAND, UPPER)	EASTLAND		7-17-83	3406	41.0	5	16,507	111	10,856
ARLEDGE (CADDO)	EASTLAND		11-01-85	2979	39.0	1	8,503	1,488	3,249
ARRIBA LIBRA (JENNINGS LIME)	NOLAN		6-22-72	5385	55.0	4	24	3,232	393,545
ASHBURN (MARBLE FALLS)	BROWN		9-04-83	2440	40.0	1	12	77	436
ASHMORE (CONGLOMERATE)	STONEWALL		1-05-53	6025	39.2	8	15,754	15,417	928,484
ASHMORE (STRAWN)	STONEWALL		3-15-56	5194	41.2	1	627	1,706	127,500
ASPERMONT, WEST (TANNEHILL)	STONEWALL		3-12-80	3242	40.0	2	24	2,336	33,889
ASPERMONT LAKE (CANYON REEF)	STONEWALL		1951	4889	41.0	6	58,234	25,013	3,312,909
ASPERMONT LAKE (CANYON SAND)	STONEWALL		5-16-51	4862	41.0	28	11,012	45,544	1,924,110
ATCHLEY (GRAY SAND)	COLEMAN		3-01-53	3726	41.0	4	6,077	300	51,769
ATWELL (LAKE SAND)	CALLAHAN		6-25-87	3635	40.0	4	799	6,537	6,537
ATWOOD, W. (GARDNER)	TAYLOR		9-15-53	4199	39.4	8	902	4,141	2,019,459
ATWOOD, WEST (MCMILLAN, N)	TAYLOR		6-16-79	2757	39.2	1	149	497	27,756
ATWOOD, W. (PALO PINTO)	TAYLOR		11-04-78	3484	44.8	2	2,308	2,229	80,365
AUBURN (CADDO)	STEPHENS		3-08-85	3325	42.0	2	1,150	1,210	6,450
AUBURN (DUFFER)	STEPHENS		9-01-84	3863	38.0	7	16,016	4,335	18,914
AUDAS-GRAHAM (CAPPS LIME)	TAYLOR		4-05-71	4154	41.0	316	272,880	187,172	8,697,068
AUDAS-GRAHAM (FRY SAND)	TAYLOR		7-23-72	5720	44.0	5	1,800	1,073	807,050
FLD. CONSOLIDATION W/AUDAS-GRAHAM (CAPPS LIME) PER DKT7B-89696 EFF. 4/1/87.									
AUDREY (MARBLE FALLS)	EASTLAND		12-24-82	3127	47.0	1	9	500	2,282
AUNT EM (ELLENBURGER)	STEPHENS		9-23-51	4173	41.6	2	23	8,714	109,562
AUSTIN - REIFF (CISCO)	JONES		9-20-83	3394	41.3	6	40,340	3,647	47,212
AVOCA	JONES		7-04-37	3291	42.0	12	165	1,967	9,390,161

RAILROAD COMMISSION OF TEXAS
OIL AND GAS DIVISION
CRUDE OIL AND CASINGHEAD GAS PRODUCTION BY FIELD, FOR 1987

RRC DISTRICT 78

FIELD NAME	COUNTY		DISCOVERY DATE	DEPTH (FEET)	GRAV API	PROD WELLS EOY	TOTAL 1987 PRODUCTION CASINGHEAD GAS (MCF)	CRUDE OIL (BBLS)	CUMULATIVE CRUDE OIL PRODUCTION TO 1-1-88 (BBLS)
AVOCA, NORTH	JONES		9-24-40	3234	42.0	2	5	560	942,500
AZLE, SOUTH	PARKER		6-16-82	2780	46.0	2			3,386
B E B (BEND CONGL.)	EASTLAND		4-01-84	2938	40.0	2	12	578	5,444
BBB&C, BLK.3 (MARBLE FALLS)	BROWN	M	11-28-76	2798	43.0	17	43,008	1,446	106,322
B. C. P. (CONGL.)	THROCKMORTON		4-12-59	4616	42.0	2	1,296	651	43,215
B.K. (BLUFF CREEK SAND)	JONES		3-22-80	1876	39.0	24	2,631	32,358	289,928
B. K. (FLIPPEN LIME)	JONES		9-29-84	1816	38.0	1	12	748	4,647
B&L (CONGL.)	STEPHENS		6-15-82	3826	42.0	1	7,278	303	3,261
BMH (KING SAND)	JONES		7-12-53	2298	39.0	12	48	24,615	407,990
B.R.A. (CONGL.)	PALO PINTO		2-24-87	3848	40.0	1	11,820	437	437
BACHMAN (CADDO)	THROCKMORTON		8-24-50	4379	40.0	1	1	10	142,154
BACHMAN, EAST (CADDO)	THROCKMORTON		10-15-52	4236	40.1	3	6	486	311,382
BACHMAN, EAST (CONGL.)	THROCKMORTON		6-18-57	4768	42.4	1	12	1,273	105,657
BACHMAN, EAST (CONGL. 4700)	THROCKMORTON		5-17-58	4700	39.0	1	3,600	1,414	115,281
BACON (ELLENBURGER)	EASTLAND		2-06-51	3747	40.2	1			8,490
BAGGETT (DUFFER, LOWER)	EASTLAND		10-29-82	3928	40.0	1	16,644	1,066	7,666
BAGLEY (GARDNER LIME)	NOLAN		11-27-68	5389	42.5	1			62,778
BAGLEY (GARDNER SD.)	NOLAN		9-18-68	5410	45.6	2	11,338	596	86,683
BAILES	THROCKMORTON		10-01-50	4225	41.0	13	60,570	10,859	1,282,719
BAIRD (GRAY)	CALLAHAN		8-31-83	3434	42.0	1	1	2	5,208
BAIRD, NE. (CONGL.)	CALLAHAN		11-26-78	4086	42.0	1			25,362
BAKER-SMALLEY (KING)	SHACKELFORD		1-17-75	1890	40.0	1	42	390	37,642
BALL (CONGLOMERATE)	STEPHENS		3-26-81	4223	43.0	1	3	251	15,470
BALL-KUEHN (STRAWN)	JONES	M	10-14-50	4648	42.0	2	9,843	5,333	2,182,390
BALL-KUEHN (STRAWN, LOWER)	JONES	M	12-03-52	4560	41.2	3	6	87	98,258
BALLARD (MORRIS SAND)	COLEMAN		12-29-51	2467	39.0	14	53	2,249	315,689
BANKLINE-EVANS LAKE	EASTLAND		2-05-52	3484	41.6	3	44,251	660	101,154
BANKLINE-FEE (LAKE)	EASTLAND		9-24-83	3486	36.5	1	14,857	241	1,424
BANKLINE-OWEN	EASTLAND		5-11-50	3257	40.0	15	13,548	1,609	1,350,525
BANKLINE-OWEN, N. (COMYN)	EASTLAND		3-13-81	3905	41.2	1	409	48	4,033
BANKLINE-OWEN, N. (LAKE SAND)	EASTLAND		10-25-50	3405	42.8	1	95	650	1,173,198
BANKLINE-OWEN, N. (MARBLE FALLS)	EASTLAND		1-10-81	3505	48.0	1	392	47	5,208
BARBARA MOORE (DOTHAN)	FISHER		3-28-85	3754	41.6	1			1,084
BARBARA MOORE (NOODLE CREEK)	FISHER		6-29-62	3886	42.0	1	48	337	199,540
BARBEE-REIFF (STRAWN)	STONEWALL		9-01-84	5306	41.0	1	1	97	994
BARCO (SERRATT)	COLEMAN	M	4-01-83	1184	40.0	1			294
BARR (GARDNER)	CALLAHAN		4-04-77	3507	38.0	5	16,570	3,774	93,618
BARTLETT	JONES	M	1-09-48	3290	40.0	5	36	3,407	5,049,213
BARTLETT, EAST	JONES		1-09-48	3081	40.0	28	57,109	27,190	4,583,102
BARTLETT, N. (SWASTIKA, UP)	JONES		6-23-73	3055	41.2	1			115,127
BARTLETT, W. (SWASTIKA)	JONES		12-20-59	3328	40.8	1			14,909
BARTON (CADDO LOWER)	EASTLAND		5-23-83	2472	40.0	9	65,167	3,555	13,553
BAST (CISCO)	NOLAN		10-25-75	5057	42.3	1	26,020	1,273	50,313
BAST (STRAWN)	NOLAN		6-28-85	6390	46.0	4	70,906	47,681	96,057
BATCHLER (CADDO)	THROCKMORTON		5-06-55	4096	38.9	1	1,196	3,583	248,892
BATCHLER (CADDO, LOWER)	THROCKMORTON		6-20-58	4368	32.5	1	10	90	27,667
BATCHLER (MISS.)	THROCKMORTON		8-01-82	4788	45.0	1	810	3,275	10,545
BATCHLER (STRAWN)	THROCKMORTON		1955	2845	39.0	1			100,669
BATCHLER, S. (STRAWN)	THROCKMORTON		1-16-81	2845	40.0	2	12	131	19,273
BATES (CONGL)	HASKELL		12-13-75	5564	39.0	1	12	3,094	57,893
BATEY (ELLENBURGER)	CALLAHAN		5-17-86	4212	45.5	2	47,293	27,610	39,304
BATTLEFIELD (GRAY SAND)	CALLAHAN		8-02-82	3636	42.0	1	7,296	1,961	7,215
BAUM	CALLAHAN		7-21947	3480	45.0	3	8	127	110,621
BEAD MOUNTAIN, E. (JENNINGS)	COLEMAN		5-01-76	2936	42.0	1	6	247	25,183
BEAD MOUNTAIN, S. (JENNINGS A)	COLEMAN		8-13-76	2927	42.0	1			24,488
BEARCO (CADDO)	THROCKMORTON		1-20-86	4188	41.0	1	4,195	431	1,727
BEATTIE (MARBLE FALLS)	COMANCHE	M	3-26-76	2509	40.0	1			1,844
BEATTIE, N. (MARBLE FALLS)	COMANCHE		5-22-73	2522	43.0	9	8,254	1,089	187,694
BECKHAM (ELLENBURGER)	NOLAN		9-21-57	6183	46.0	6	23,473	50,260	1,103,285
BECKHAM (FLIPPEN)	NOLAN		3-15-87	3613	43.0	1	4	1,156	1,156
BECKHAM (STRAWN)	NOLAN		10-02-57	5447	45.0	1			6,139
BECK-SNEED (CONGL.)	EASTLAND		11-11-83	3612	40.0	1	13,823	525	25,366
BECKY (MISS)	SHACKELFORD		5-22-78	4524	41.0	1			16,866
BEE BEE (HOPE)	TAYLOR		6-25-84	2783	38.0	3	17	2,434	21,684
BEECEE (CADDO, UPPER)	THROCKMORTON		5-04-59	4032	38.7	4	1,845	7,511	312,235
BELDING (BEND CONGL.)	PALO PINTO		8-04-80	3991	41.2	2	10,600	5,287	17,594
BELDING (STRAWN)	PALO PINTO		8-24-52	1835	40.0	1			117,251
BELLAH (CADDO)	THROCKMORTON		12-25-82	3682	39.0	1	6	154	3,948
BEN-ROB (CADDO, UP.)	THROCKMORTON		6-11-64	4402	41.0	1			86,218
BEN-ROB (MISS.)	THROCKMORTON		5-26-64	4880	41.0	1	2	12	57,056
BEN S. (TANNEHILL)	STONEWALL		10-27-73	3705	37.0	14	1,630	14,619	844,302
BEN-W. (FLIPPEN LIME)	JONES		9-30-81	2839	39.3	10	48	13,041	106,768
BENNETT	FISHER		6-12-58	3865	43.2	1	12	1,048	73,663
BENNETT (ELLEN.)	FISHER		3-25-50	6695	40.0	1	8	240	50,124
BENNETT (MISS)	FISHER		5-04-80	6659	41.0	4	24	6,109	78,731
BERL (CADDO)	THROCKMORTON		7-09-76	4252	40.0	2	24	1,602	68,824
BERL (CONGL)	THROCKMORTON		12-28-76	4534	40.0	1	10,550	989	50,838
BERNECKER (STRAWN, LOWER)	FISHER		5-02-55	6755	40.9	1	271	3,679	223,749
BERNECKER, SOUTH (CADDO)	FISHER		5-08-80	6935	38.2	1	4	355	1,908
BERNSTEIN (BEND CONGL.)	SHACKELFORD		4-01-83	4314	42.0	1			3,520
BERTHA (TANNEHILL)	STONEWALL		2-23-55	3182	38.0	1	12	12	54,561
BESSIE	THROCKMORTON		12-08-49	4350	41.0	1	6	491	312,402
BEST WEST (TANNEHILL)	SHACKELFORD		2-15-86	1615	40.0	2	475	475	1,315
BETHESDA (CADDO)	PARKER		10-19-79	3614	46.0	7	40,998	2,734	13,789
BETTES (CROSS CUT)	TAYLOR		9-05-51	4810	40.0	1	442	1,761	85,214
BETTY C. (CONGL.)	STEPHENS		7-25-82	4007	40.0	2	31,024	2,688	12,273
BETTY C. (CADDO)	HASKELL		3-25-83	5673	45.0	1			2,717
BETTY DELL (FLIPPEN LIME)	JONES		1-20-53	2254	40.0	10	48	3,786	282,039
BETTYE W (CONGL 4300)	STEPHENS		3-24-69	4300	39.0	1	12	500	9,908
BETTYE W (MISS.)	STEPHENS		7-30-71	4533	40.0	1	426	497	21,811
BEVERLY (CADDO)	THROCKMORTON		2-20-77	4154	41.0	2	900	919	90,242
BIBB, EAST	COMANCHE		4-01-50	2330	38.0	1			1,698
BIBB, WEST	COMANCHE		7-28-49	2485	37.0	2	11	493	404,569
BIBB, WEST (MARBLE FALLS)	COMANCHE		1-27-59	2329	42.0	4	4,897	107	27,421
BIG BEAR (STRAWN)	HASKELL		1-26-73	4745	40.2	2	312	7,945	227,985
BIG HOLE (ATOKA "C")	PALO PINTO		8-31-85	4200	43.0	1	33,464	6,261	24,472
BIG HOLE (CONGL. 4232)	PALO PINTO		8-31-84	4236	47.0	3			20,957
BIG MOOSE (CANYON)	JONES		10-01-77	3285	40.0	2	589	209	20,273

RRC DISTRICT 7B

FIELD NAME	COUNTY		DISCOVERY DATE	DEPTH (FEET)	GRAV API	PROD WELLS EOY	TOTAL 1987 PRODUCTION CASINGHEAD GAS (MCF)	CRUDE OIL (BBLS)	CUMULATIVE CRUDE OIL PRODUCTION TO 1-1-88 (BBLS)
BIG SANDY (MARBLE FALLS)	STEPHENS		11-21-50	3662	42.8	2			436,285
BIGGS (SWASTIKA)	STONEWALL		6-01-59	3202	39.0	5	24	5,643	319,298
BILCO (MORRIS)	COLEMAN		2-01-80	2669	41.0	2	9	119	1,732
BILL (CADDO)	SHACKELFORD		9-05-78	3854	41.0	1			7,674
BILL-RAY (ATOKA)	STEPHENS		12-08-57	4178	41.0	1	57	74	102,130
BILLIE JUNE (CANYON REEF)	STONEWALL		4-10-86	4862	42.6	2	5	478	1,990
BILLINGS-DUNN (GRAY)	COLEMAN		8-28-50	3557	40.0	3	5,265	495	207,617
BILLY-BILLY (UPPER STRAWN)	STONEWALL		2-05-86	5370	38.0	3	23	23,105	35,965
BILLY MCKEE (MORRIS SD.)	TAYLOR		6-02-82	3864	42.0	8	4,280	5,575	45,205
BINGHAM-VARN (SWASTIKA)	JONES		7-01-72	3294	40.3	1	7	70	122,582
BIRD	TAYLOR		3-19-48	2197	42.0	7	19	6,131	729,019
BIRTHDAY (MORAN)	SHACKELFORD		5-28-82	2003	40.0	11	36	3,893	170,649
BISSETT, E. (STRAWN SAND)	STONEWALL	M	5-31-61	5424	37.0	9	3,691	31,326	2,776,554
BISSETT, N. (PARFET, STRAWN)	STONEWALL		7-23-63	5443	40.0	1			79,270
BISSETT,N.(PARFET,STRAWN,LOWER)	STONEWALL		8-24-63	5450	40.0	3	24	3,539	308,615
BISSETT, NE (STRAWN LIME)	STONEWALL	M	9-01-85	5352	42.0	29	3,313	141,415	445,751
BISSETT, NE (STRAWN SAND)	STONEWALL	M	9-01-85	5352	42.0	9	2,106	25,252	78,030
BISSETT RANCH (STRAWN REEF)	STONEWALL		4-26-53	5513	37.0	10	2,540	20,257	895,817
BLACK (CANYON REEF)	TAYLOR		5-21951	3550	38.0	2	24	2,011	23,890
TRANS. TO BLACK/STRN/,12-1-51.									
BLACK (HOME CREEK SAND)	TAYLOR		12-22-52	3410	37.6	3	24	16,315	728,893
BLACK GOLD (JERUSALEM ROCK)	STEPHENS		10-23-87	4203	40.0	1			0
BLACKBURN (BEND CONGL. 3900)	STEPHENS		5-05-73	3901	42.6	2	39,881	3,240	142,322
BLACKWELL, NORTH (ELLENBURGER)	NOLAN		1-31-53	6540	50.0	5	237	7,411	1,758,523
BLACKWELL, N. (JENN. LIME)	NOLAN		12-01-81	5480	37.0	1	17,345	7,905	75,748
BLACO (BLUFF CREEK)	SHACKELFORD	M	11-02-54	1595	38.5	5	12	3,629	129,148
BLAIR (FLIPPEN SAND)	TAYLOR		1-10-51	2811	41.0	1	12	218	71,718
BLAIR (SHALLOW)	TAYLOR		7-03-50	2840	41.0	3	23	410	237,154
BLAIR (TANNEHILL)	TAYLOR		7-28-51	2710	36.0	3	24	1,062	208,061
BLAIR, NORTH (ELLENBURGER)	TAYLOR		6-22-50	5380	48.0	6	60	12,592	251,024
BLAKE (CADDO)	BROWN		4-01-48	2024	44.0	23	4,600	20,810	721,940
BLANTON (CONGL)	SHACKELFORD		4-24-80	4481	39.0	1			19,502
BLANTON (MISS)	SHACKELFORD		1-01-80	4500	41.0	1			11,945
BLATON (MISS 4740)	SHACKELFORD		11-18-81	4800	40.0	1	12,819	2,909	32,636
BLEDSOE (CANYON)	STONEWALL		7-16-79	3643	40.3	1	10	742	8,280
BLIND HOG (CADDO)	EASTLAND		1-25-83	2585	39.0	1			1,616
BLIND HOG (CONGL)	EASTLAND		10-01-85	2334	40.0	1	259	24	142
BLIND HOG (DUFFER)	EASTLAND	M	7-08-78	3245	42.0	4	2,614	3,180	9,976
BLIND HOG (RANGER)	EASTLAND	M	6-25-77	2976	44.0	24	44,784	2,894	158,040
BLOOMQUIST (LAKE SAND)	STEPHENS	M	10-23-51	3664	40.0	10	146,590	19,760	125,232
BLUE BOY (MISSISSIPPI)	STEPHENS		6-23-86	4205	41.0	1	12	17,398	26,361
BLUFF BRANCH (CADDO)	EASTLAND		4-08-74	3199	44.4	1	8	382	43,611
BLUFF BRANCH (ELLEN.)	EASTLAND		12-30-78	4044	48.0	1	12	2,002	68,311
BOB SWANSON (ELLENBURGER)	FISHER		10-13-87	6366	40.0	1	121	2,407	2,407
BOGGY CREEK (MISS.)	THROCKMORTON		11-01-81	4776	42.0	4	62	12,089	28,453
BOGGY VALLEY (MISS)	THROCKMORTON		12-21-76	4652	41.0	3	2,398	8,312	72,758
BOGGY VALLEY (STRAWN)	THROCKMORTON		5-15-77	3474	38.0	9	1,829	9,926	106,072
BOHNER-KIMBELL (CADDO)	THROCKMORTON		2-28-57	4385	40.0	8	10,877	10,005	840,111
BONNER (PENN.)	FISHER		8-04-58	5803	41.2	4	3,910	5,302	357,597
BOWAR (CADDO)	STEPHENS		3-26-55	3225	42.3	6	23,836	4,512	427,288
BOWAR (CONGLOMERATE)	STEPHENS		1-12-57	4138	40.8	8	28,197	3,440	52,528
BOWAR (MISSISSIPPI)	STEPHENS		2-24-55	4291	43.4	7	3,312	4,307	1,667,939
BOWAR, E. (CADDO)	STEPHENS		2-10-62	3498	40.2	1			64,118
TRANS. FROM BOWAR, NE./CADDO/, EFF. 5-1-62.									
BOWAR, E. (MISS.)	STEPHENS		12-29-61	4275	41.0	6	24	5,924	528,758
TRANS. FROM BOWAR, NE. /MISS/, EFF. 5-1-62.									
BOWAR, NE. (MISS.)	STEPHENS	M	3-01-61	4335	45.0	4	13	4,931	194,368
BOWAR, SE. (MISS.)	STEPHENS		12-05-60	4414	41.0	1			188,070
BOWAR, SW. (CADDO)	STEPHENS		1-25-81	3544	40.3	5	7	151	14,509
BOWAR, SW. (MISS)	STEPHENS		1-01-81	4380	40.6	5	3,634	934	107,029
BOWLIN (ELLEN 3300)	CORYELL	M	4-27-64	3323	41.0	1			934
BOWNE (CADDO)	CALLAHAN		6-17-79	3281	41.0	7	45,613	5,544	65,761
BOWNE (CONGL)	CALLAHAN		8-18-78	3864	40.3	1	12,800	263	17,578
BOWNE, N (CADDO)	SHACKELFORD	M	10-17-80	3337	41.0	2	6,815	432	6,079
BOX (PALO PINTO)	CALLAHAN	M	9-18-52	3258	42.0	27	7,155	12,743	6,339,204
BOX (PALO PINTO 3210)	CALLAHAN	M	3-03-65	3220	40.0	1	4	204	111,457
BOX, N (PALO PINTO)	TAYLOR	M	4-11-72	3320	42.0	5	47	4,707	453,844
BOX, N. (TANNEHILL)	JONES	M	8-01-75	1612	38.0	41	23	15,773	517,241
BOX SPRINGS, NW (CONGL.)	THROCKMORTON		12-07-87	5249	44.0	1	1	1,641	1,641
BOX SPRINGS, SE. (CONGL.)	THROCKMORTON		7-09-58	5208	39.0	14	55,402	12,977	516,118
BOX SPRINGS, W. (ATOKA)	THROCKMORTON		12-23-65	5140	42.0	2			27,214
BOX SPRINGS, W. (CADDO, UP.)	THROCKMORTON		1-15-66	4854	42.0	3	4		26,174
BOYD (CANYON REEF)	STONEWALL		5-03-59	4728	41.5	4	12,930	14,426	1,099,821
BOYD (CONGLOMERATE)	STONEWALL		10-23-51	6032	40.0	69	102,001	292,254	25,123,306
BOYD, SE. (CONGLOMERATE)	STONEWALL		3-05-55	6075	40.9	1	396	1,988	212,227
BRAD (CONGL. 3850)	PALO PINTO		3-25-84	3848	42.0	1	15,545	6,590	11,352
BRADSHAW (GARDNER)	TAYLOR		1-26-61	4468	42.0	1			152,073
BRADY (1600)	JONES		3-09-73	1640	41.0	6	387	2,884	112,384
BRAMLETT (CADDO)	THROCKMORTON		4-26-75	4262	40.9	3	5,684	726	19,661
BRAMLETT (MISS.)	THROCKMORTON		4-05-62	4600	43.0	1			92,418
BRAZOS (BRADFORD CONGL.)	PALO PINTO	M	1-11-85	3802	40.8	1	1,696	286	793
BRAZOS, EAST (CADDO, UPPER)	PARKER		10-11-74	4030	46.0	2			26,941
BRECKENRIDGE,SE (CONGL)	STEPHENS		3-01-80	3904	50.0	1			2,675
BRECKENRIDGE, SE (CONGL) LO.	STEPHENS		1-05-81	4123	39.5	1			3,572
BRECKENRIDGE; SE (DUFFER)	STEPHENS		1-16-80	4069	42.0	4	4,808	13	7,850
BRECKIE (CONGL. 4150)	STEPHENS		3-19-62	4150	46.0	1	12	569	359,190
BREWER (DUFFER LIME)	EASTLAND		10-10-62	3318	40.0	1			10,855
BRIDJOURNER (CANYON)	FISHER		8-05-85	5338	40.0	2	16	5,561	19,643
BRIDWELL-HENDRICK (CANYON)	HASKELL		9-26-53	3200	38.0	1	12	1,549	328,624
BRIDWELL-HENDRICK (COOK, LOWER)	HASKELL		12-21-74	1550	37.0	4	12	784	44,404
BRITNI ANN (ELLENBURGER)	CALLAHAN		11-23-84	4585	41.0	3	4,475	2,120	27,613
BRITTON (MISSISSIPPIAN)	STEPHENS		7-24-55	4439	42.0	1	5,880	179	59,590
BRITTON, NORTH (MISSISSIPPIAN)	STEPHENS		10-02-55	4252	41.0	1	12	1,073	135,872
BROCK (COOK SAND)	CALLAHAN		8-25-55	200	40.0	5	11	37	355,013
BROWN (CADDO)	THROCKMORTON		8-19-87	4250	41.0	1	12,679	3,158	3,158
BROWN (MISS)	THROCKMORTON		6-30-84	4620	43.0	1	36	7,877	22,924
BROWN COUNTY REGULAR	BROWN	M	1917		28.0	1318	630,539	246,458	45,421,187
BROWN RANCH (CADDO)	THROCKMORTON		2-26-82	4938	40.0	4	25,425	7,885	92,450

RAILROAD COMMISSION OF TEXAS
OIL AND GAS DIVISION
CRUDE OIL AND CASINGHEAD GAS PRODUCTION BY FIELD, FOR 1987

RRC DISTRICT 78

FIELD NAME	COUNTY		DISCOVERY DATE	DEPTH (FEET)	GRAV API	PROD WELLS EOY	TOTAL 1987 PRODUCTION CASINGHEAD GAS (MCF)	CRUDE OIL (BBLS)	CUMULATIVE CRUDE OIL PRODUCTION TO 1-1-88 (BBLS)
BROWNVILLE	STEPHENS		1-21943	4154	44.0	1			714,505
BRUNO (CROSSCUT)	BROWN		10-11-77	1177	40.0	3			4,467
BRUTON (MARBLE FALLS)	THROCKMORTON		1-11-81	4817	40.0	2	24	1,921	45,144
BRYAN CLARK (ELLEN.)	CALLAHAN		10-15-83	4524	39.0	3	25,819	3,287	50,134
BRYAN WILLIAMS (FRY, UPPER)	TAYLOR		1-13-69	4759	41.0	11	553	9,396	965,861
BRYCE (DUFFER CHERT)	STEPHENS		7-08-85	4150	40.0	1	32,739	542	3,090
BRYLE (CADDO, UPPER)	THROCKMORTON		11-28-56	4504	41.0	1			278,326
BRYLE (MISS)	THROCKMORTON		2-22-78	5056	40.0	1	12	1,653	45,477
BRYLE,EAST(CADDO)	THROCKMORTON		10-01-72	4698	39.2	3	12	4,413	68,779
BRYLE, N. (CADDO, LOWER)	THROCKMORTON		9-08-62	4854	39.8	4	14,171	4,535	106,041
BRYLE, NE. (CADDO, LOWER)	THROCKMORTON		5-06-63	4626	42.0	2	6,276	6,735	289,600
BRYLE, NE. (CADDO, UPPER -B-)	THROCKMORTON		5-06-63	4424	42.0	1			105,520
BRYLE, SOUTH (CADDO, UPPER)	THROCKMORTON		7-06-58	4457	38.0	3	63,898	5,837	463,180
BRYLE, SOUTH (MISS)	THROCKMORTON		3-17-71	5028	36.9	1			1,251
BRYLE, WEST (CADDO 4690)	THROCKMORTON		7-11-66	4698	42.0	4	24,579	5,394	179,385
BUBBA-MATT (TANNEHILL)	SHACKELFORD		5-05-87	1586	37.0	1	126	1,861	1,861
BUCY (CADDO)	BROWN		3-13-84	1545	38.0	3	1,553	2,035	7,964
BULL (ELLENBURGER)	TAYLOR		2-01-87	4824	40.0	1	510	335	517
BULL (GARDNER)	TAYLOR		9-05-53	4274	39.0	5	6,093	3,601	544,862
BULL CREEK (UPPER DOTHAN)	TAYLOR		5-01-84	1992	39.0	1	9	1,182	6,645
BULLARD (FLIPPEN LIME)	JONES		9-04-50	2472	37.0	4	9	240	2,030,330
BURBA (BRENEKE)	COLEMAN		6-16-54	1802	42.0	2	24	192	134,740
BURCH (COOK SAND)	THROCKMORTON		12-05-51	1310	40.0	4	7	127	219,083
BURCHARD (CADDO)	SHACKELFORD		4-13-76	3885	42.0	2	7,367	5,499	63,326
BURGESS (MISS.)	THROCKMORTON		8-15-84	4928	44.0	5	36	16,800	82,936
BURGESS, NW. (CADDO, LOWER)	THROCKMORTON		6-02-61	4698	40.0	1	5	250	13,326
BURKETT, SW. (DUFFER)	COLEMAN		4-25-78	3240	44.2	3	13,982	241	7,404
BURT-OGDEN-MABEE	COLEMAN	M	3-28-49	3170	43.6	26	95,712	6,602	1,529,507
BURT-OGEN-MABEE (DOG BEND)	COLEMAN	M	8-28-78	3176	42.5	4	15,488	4,831	19,328
BURT-OGDEN-MABEE (JENNINGS)	RUNNELS	M	12-17-53	3452	41.0	1	5,382	4,363	122,654
BURT-OGDEN-MABEE (PALO PINTO A)	COLEMAN	M	7-25-78	3102	42.0	5	60,426	6,299	14,553
BUSH KNOB (CADDO, LOWER)	THROCKMORTON		10-17-82	4302	41.0	7	34,420	3,870	28,604
BUTTERFIELD, GAP, N. (MISS)	THROCKMORTON		11-10-78	5180	48.0	1	6,040	753	66,945
BYRD (FRY SAND)	BROWN		5-02-83	1408	44.0	6	2,370	885	16,797
BYRD (MARBLE FALLS 2512)	BROWN		8-23-82	2572	41.0	1	1,022	202	3,544
BYRNES (DUFFER)	ERATH		10-19-81	2968	47.0	5	20,123	434	8,791
C.B. LONG (ELLENBURGER)	PALO PINTO		9-08-85	3810	42.0	1	29,871	1,260	3,095
C.B. LONG, (MARBLE FALLS)	PALO PINTO		10-03-84	3075	41.6	15	286,464	15,849	63,919
C. B. PROCTOR (LAKE SAND)	PALO PINTO		4-04-86	3634	42.0	1	3,081	47	388
C.E.H. (MISSISSIPPI)	THROCKMORTON		9-13-65	4674	42.0	1	12	289	43,078
C.E.J. (STRAWN)	SHACKELFORD		9-12-77	4103	43.0	8	48,250	23,508	312,110
CFI (ELLENBURGER)	NOLAN		1-31-85	6938	40.0	5	6,331	7,844	40,851
C G P (MARBLE FALLS)	HAMILTON		4-14-70	3270	35.8	3	12	3,145	92,913
C. J. C. (GARDNER)	COLEMAN		8-14-78	3531	43.5	7	18,701	7,424	403,728
C.J.C. (GRAY)	COLEMAN		5-22-77	3720	41.0	3	39,235	5,176	259,308
C.J.C. (JENNINGS)	COLEMAN		12-29-78	3476	43.0	2	10,385	1,505	185,991
C-M (DUFFER)	STEPHENS		3-01-80	3959	42.0	3	34,588	335	7,446
C.M. (RANGER SAND)	STEPHENS		2-18-85	3977	49.0	1	3,591	88	507
C & P (LAKE)	SHACKELFORD		10-12-64	4065	43.7	1			15,611
C.PURKISS(DUFFER)	CALLAHAN		3-07-86	3860	38.0	1	11,749	263	840
C & W (CONGLOMERATE)	STEPHENS		5-04-85	4048	45.0	7	83,649	9,660	45,656
CADDO (CONGLOMERATE)	STEPHENS		10-02-85	3671	41.6	1	42,268	1,468	4,247
CADDO (DUFFER)	STEPHENS		5-01-86	4135	40.0	1	18,724	196	449
CADDO (3440)	STEPHENS		7-19-82	3450	43.0	1	12	420	3,884
CAL-HAM (ELLENBURGER)	TAYLOR	M	1953	5486	42.0	3	2,999	2,833	91,168
CAL-HAM (PALO PINTO REEF)	TAYLOR	M	9-29-53	4660	40.0	1	12	268	75,925
CAL-HAM (STRAWN)	JONES	M	11-16-53	4920	42.0	1	536	696	125,051
CAL-M (ELLENBURGER)	STEPHENS	M	2-02-78	4025	45.0	4	2,056	2,225	29,320
CAL-TEX (CADDO)	PARKER	M	11-10-51	3663	39.4	5	43,345	1,097	322,719
CAL-TEX (STRAWN)	PARKER	M	7-03-55	3196	38.0	5	17,446	8,390	185,186
CAL-TEX (STRAWN, SOUTH)	PARKER		6-01-74	3180	39.0	1	19	243	1,316
CALDWELL (ELLEN)	CALLAHAN		8-01-76	4040	40.3	2	2	80	96,701
CALDWELL RANCH	TAYLOR		3-03-49	1701	40.0	9	24	6,626	845,670
CALIFORNIA CREEK (CANYON SAND)	FISHER		9-10-87	4673	42.2	1	2,570	3,386	3,386
CALLAHAN, NE (CONGL)	CALLAHAN	M	9-24-80	3909	53.0	3	158,646	3,425	75,049
CALLAHAN COUNTY REGULAR	CALLAHAN	M	1924		36.0	2064	89,962	297,053	37,934,711
CALLANAN (MORRIS)	COLEMAN		7-14-85	2782	40.0	1	1,384	1,545	3,588
CAMEL (GOEN)	NOLAN		2-07-70	5118	47.0	1	17,530	16,457	119,983
CAMEL (JENNINGS)	NOLAN		11-15-70	5297	45.0	1	3	55	106,088
CAMERON, P. (MARBLE FALLS)	EASTLAND		11-22-81	3442	43.0	11	9,833	1,101	98,067
CAMP COLORADO, N. (DUFFER)	COLEMAN		12-01-82	3099	40.0	1			149
CAMP COLORADO,S. (GUNSIGHT	COLEMAN		1-15-83	596	38.0	1			0
CAMP SPRINGS, SE. (STRAWN)	FISHER		2-06-82	6527	40.0	5	1,277	16,404	105,862
CAMPBELL, E. (MARBLE FALLS, MID)	EASTLAND		9-17-82	3188	39.8	2	10,243	287	1,459
CANDY (FLIPPEN)	SHACKELFORD		5-11-79	1059	41.3	4	3	147	27,062
CANDY (STRAWN)	SHACKELFORD		5-19-78	3636	41.0	2			41,781
CARBON (CADDO)	EASTLAND	M	8-01-78	2836	43.0	23	51,934	2,507	133,489
CARBON (MARBLE FALLS)	EASTLAND		11-08-81	3009	40.0	2	8,141	496	10,127
CARL WORSHAM CATCLAW (TANNEHILL)	TAYLOR		9-14-84	1866	42.1	1	12	302	2,763
CARLILE	STONEWALL		7-28-50	5150	38.0	2	12	3,138	649,076
CARM (GRAY)	CALLAHAN		6-25-81	3658	40.2	3	8,907	5,119	44,559
CAROL, WEST (MISS.)	THROCKMORTON		9-07-82	4915	43.0	3	1,028	10,258	110,137
CAROL ANN (TANNEHILL, LOWER)	STONEWALL		11-27-59	2654	36.1	2	12	221	383,752
CAROL ANN (TANNEHILL, UPPER)	STONEWALL		6-07-58	2648	38.0	4	3	82	246,614
CAROL LEE (MISS.)	SHACKELFORD		1959	4570	41.0	1			99,369
CAROL'S CHOICE (FLIPPEN SAND)	TAYLOR		8-02-87	2188	41.0	1	4	950	950
CAROTHERS (BEND CONGLOMERATE)	STONEWALL		11-20-55	5920	41.0	4	744	6,586	137,000
CARRIKER (CANYON)	FISHER		9-19-59	4624	42.0	2	5,958	3,258	61,366
CARTER, EAST (STRAWN)	PALO PINTO		9-20-83	1210	42.0	6	1,863	74	28,872
CARTER-BISHOP (DUFFER)	BROWN		3-01-85	3020	39.0	1	9,848	202	1,110
CARTERVILLE (STRAWN, UPPER)	PARKER		10-07-79	3184	40.4	3	30,929	3,289	89,010
CARTERVILLE (STRAWN 2700)	PARKER		2-26-80	2798	41.0	3	5,857	302	2,326
CASSELL (FRY)	BROWN		2-22-83	1598	41.4	4	5	5	2,629
CASTLE (CANYON)	JONES		8-06-85	3566	45.0	1	10,452	467	8,976
CATHI (CADDO, LO.)	THROCKMORTON		4-16-75	4621	41.0	1	12	1,807	35,157
CATHY (FLIPPEN LIME)	FISHER		7-21-70	3104	39.0	5	132	3,654	105,481
CEDAR BREAK (TANNEHILL)	STONEWALL		3-18-85	2953	40.0	4	2,988	33,955	118,189
CEDAR GAP (FLIPPEN)	TAYLOR		8-20-55	2083	40.5	10	125	5,677	1,410,793

RRC DISTRICT 7B

FIELD NAME	COUNTY		DISCOVERY DATE	DEPTH (FEET)	GRAV API	PROD WELLS EOY	TOTAL 1987 PRODUCTION CASINGHEAD GAS (MCF)	CRUDE OIL (BBLS)	CUMULATIVE CRUDE OIL PRODUCTION TO 1-1-88 (BBLS)
CEDONIA (CADDO)	COLEMAN	M	8-02-83	975	31.0	5	4,225	670	5,059
CELIA (CANYON)	STONEWALL		12-08-70	4430	41.1	3	460	937	97,476
CELOTEX (CANYON SD)	FISHER		5-11-82	4618	42.6	2	12,094	2,641	37,824
CHAD MITCHELL (TANNEHILL)	JONES		8-13-87	2070	36.0	1	4	601	601
CHALKY MOUNTAIN (CADDO)	TAYLOR		7-06-84	5800	46.5	3	23,799	17,785	65,548
CHALKY MOUNTAIN (COOK LIME)	TAYLOR		10-08-85	3180	46.0	3	1,479	14,455	42,203
CHALKY MOUNTAIN (DETRITAL)	TAYLOR		5-21-84	5879	42.0	7	6,238	5,184	27,863
CHALKY MOUNTAIN (DETRITAL, LO.)	TAYLOR		7-19-84	5737	44.5	2	3,793	3,727	27,753
CHALMERS (TANNEHILL)	SHACKELFORD		4-20-78	1630	40.0	2	12	296	15,240
CHAMBERS (CONGL)	BROWN		1-18-82	2988	42.0	2	1,071	176	8,980
CHANEY (JENNINGS)	COLEMAN		4-06-84	2178	40.0	1	3	9	273
CHANEY-YOCHAM (ELLENBERGER)	COLEMAN		4-08-84	4351	44.0	1			2,517
CHANEY-YOCHAM (UPPER GRAY)	COLEMAN		8-20-84	3460	41.0	4	21,081	1,197	8,661
CHARLIE CAMPBELL (CADDO)	BROWN		12-23-82	2362	40.6	12	15,044	2,111	56,198
CHARLIE'S (MISSISSIPPI)	COMANCHE	M	2-01-82	2690	40.0	1	6,050	176	6,245
CHARLOTTE (FRY LOWER)	COLEMAN		8-18-79	1747	38.0	1	12	185	3,918
CHARLOTTE DAY (CONGL)	THROCKMORTON	M	1-22-82	4552	41.0	2	78	13,472	21,751
CHASTAIN (ELLEN)	SHACKELFORD		3-25-77	4006	43.3	2	12	178	34,539
CHEATHAM (COOK, UPPER)	TAYLOR		3-21-59	2309	44.0	1	12	1,128	103,036
CHENEY MEMORIAL (3RD SMITHWICK)	EASTLAND		3-10-77	3289	43.0	3	2,764	1,123	16,916
CHINQUAPIN (STRAWN)	NOLAN		7-05-73	5242	43.0	20	110,817	64,660	1,023,622
CHISUM	STONEWALL		4-02-86	3688	38.9	2	1,772	17,302	32,449
CHRISTI-ANNA (NOODLE CREEK)	JONES		7-16-78	2596	30.0	3	36	348	26,063
CHRISTI-V (CADDO,UPPER)	SHACKELFORD		3-07-82	3733	38.0	1			4,193
CHRISTIAN (MISS.)	STEPHENS		6-01-63	4096	44.6	1	2,570	6,296	670,464
CHRISTMAS EVE (FLIPPEN)	JONES		1-07-86	2530	38.0	3	12	4,156	11,499
CIMARRON (CONGLOMERATE)	STEPHENS		9-20-85	3834	42.0	2	4,218	266	1,304
CISCO (CONGL. 3600)	EASTLAND		11-23-81	3595	43.0	3	13,821	4,556	52,562
CISCO, NORTHWEST (ELLEN)	EASTLAND		3-15-79	3992	42.0	1			16,670
CISCO, SOUTH (LAKE)	EASTLAND		9-24-51	3455	40.0	2	12,262	1,996	49,794
SEPARATED FROM EASTLAND CO. REGULAR, 1951.									
CISCO, SOUTHWEST (CADDO)	EASTLAND		1-06-78	3007	42.9	1	7,778	322	5,615
CLACK (FLIPPEN LIME)	TAYLOR		6-24-58	1808	38.0	9	132	1,219	60,544
CLARE (GRAY SD)	CALLAHAN		4-01-86	3904	41.0	25	360,831	152,805	269,358
CLARENCE (CONGL.)	PALO PINTO		1-21-84	3841	40.0	2	5,184	10	202
CLARENCE-MAY (TANNEHILL)	STONEWALL		10-20-87	3329	38.0	1	3	933	933
CLARICE (TANNEHILL)	STONEWALL		3-22-55	2646	37.0	7	23	3,731	131,189
CLAWSON (FRY, UPPER)	BROWN		2-02-84	1761	42.0	2			2,299
CLAYTONVILLE (CANYON LIME)	FISHER		1-09-52	5695	40.0	61	500,256	335,410	62,643,019
CLAYTONVILLE (CANYON SD. 5200)	FISHER		2-14-55	5197	39.0	64	354,285	24,044	1,974,071
CLAYTONVILLE (PERMIAN, UPPER)	FISHER		4-22-83	400	41.0	9			549
CLAYTONVILLE, E. (ELLEN)	FISHER		10-22-78	6693	40.2	2			8,682
CLAYTONVILLE, SE. (5000 SAND)	FISHER		2-28-61	5018	42.0	7	89,017	4,014	96,631
CLEAR CREEK (CADDO)	CALLAHAN		2-13-85	3296	42.0	1	394	10	293
CLEAR FORK - LAJET (TANNEHILL)	STONEWALL		12-20-83	3544	40.0	1	117	1,089	16,157
CLEAR FORK, WEST (COOK)	HASKELL		4-08-57	1542	38.6	7	24	216	405,031
CLIFF (MARBLE FALLS)	EASTLAND		6-04-84	3189	39.0	1	20,051	2,853	12,929
CLUNDER (BLUFF CREEK)	CALLAHAN		1-28-55	1105	42.0	15	1	102	435,976
COATES (BLUFF CREEK SAND)	SHACKELFORD		7-24-52	1608	36.0	12	36	2,238	118,388
COATES (STRAWN)	SHACKELFORD		5-20-81	3524	44.1	1			912
COBATA (ELLEN B ZONE)	CALLAHAN		1-28-84	3953	46.0	4	31	5,039	43,840
COFFIN (STRAWN SAND)	FISHER		5-03-56	5348	44.6	3	14	1,857	161,215
COG (MARBLE FALLS)	BROWN		2-04-84	2285	41.0	5	2,489	97	2,553
COKER	COLEMAN		4-09-42	3008	46.2	1			1,705,142
COKER (GARDNER SAND)	COLEMAN		1-02-68	3282	43.8	1			2,897
COKER (GRAY SAND)	COLEMAN		8-01-45	3447	44.5	4	9,437	448	242,454
TRANS. FROM COLEMAN CO. REG.									
COLEMAN (MISS.)	THROCKMORTON		9-17-83	5040	41.9	1	1	8	4,888
COLEMAN COUNTY REGULAR	COLEMAN	M	3-21910		34.0	1105	731,072	248,985	35,843,434
COLEMAN JUNCTION, N. (BRENEKE)	COLEMAN		10-27-50	2049	44.0	7	36	832	154,216
COLEMAN JUNCTION, N. (FRY)	COLEMAN		10-27-50	2092	44.0	1	12	141	101,438
COLONEL (FRY SAND)	CALLAHAN		1-20-58	2000	40.3	2	12	808	108,836
COMANCHE COUNTY REGULAR	COMANCHE		1-11918		34.0	107	13,818	4,253	1,955,942
COMANCHE-HITES (CADDO)	EASTLAND		6-21-78	3320	42.0	2	113	30	26,360
COMMAND ENERGY (MARBLE FALLS)	EASTLAND		3-23-84	3292	37.0	1			160
COMPTON (HOPE)	CALLAHAN		3-28-73	1663	37.0	6	24	14,292	51,969
CONCHO (MISSISSIPPIAN)	SHACKELFORD		4-05-83	4748	40.0	1	1	173	4,807
CONDRON (CADDO)	THROCKMORTON		10-19-51	4125	40.0	5	19,571	10,795	918,454
CONDRON (CONGL.)	THROCKMORTON		5-29-53	4640	42.0	2	21,757	2,476	40,277
CONDRON (MISS.)	THROCKMORTON		4-11-65	4655	40.5	3	2,123	2,856	185,689
CONDRON, N (MISS)	THROCKMORTON		12-12-72	4636	42.0	2	12	1,709	52,813
CONKLIN (CONGL)	PALO PINTO		12-22-78	4029	41.0	1	10,613	274	23,632
CONNALLY-THORNTON	STEPHENS		10-01-50	1949	42.0	1			49,034
CONSER-MURPHY (CROSS CUT)	COLEMAN		9-29-78	2880	40.0	7	34,167	4,749	152,371
CONWAY (BLUFF CREEK)	SHACKELFORD		2-20-51	1554	37.0	6	11	2,512	84,055
COOK III (CONGL.)	SHACKELFORD		6-14-69	5018	41.1	1	5	251	25,795
COOK RANCH	SHACKELFORD		4-01-49	1200	37.0	274	208	82,787	11,463,254
COOK RANCH (CONGL.)	SHACKELFORD		8-31-74	4912	41.2	1			13,133
COOK RANCH (MISS.)	SHACKELFORD		8-19-62	5090	41.5	2	59,390	3,628	77,239
COOK RANCH (STRAWN SAND)	SHACKELFORD		1-19-52	2977	41.7	1			1,147,208
COOK RANCH (3160)	SHACKELFORD		2-01-53	3169	42.8	1	12	1,338	81,256
COOT (CANYON REEF)	STONEWALL		8-22-79	5100	40.0	2	2,872	3,077	60,627
COPELAND (MARBLE FALLS)	STEPHENS		11-12-68	3864	44.0	1	1,104	460	21,951
CORBETT (CONGL.)	STEPHENS		10-06-80	4023	40.0	2	29,755	4,351	51,704
CORDA (MISS)	THROCKMORTON		7-19-83	4842	41.0	1			11,419
CORSICA (BEND CONGLOMERATE)	STONEWALL		6-04-53	5884	39.0	32	34,891	44,994	3,765,569
COTHRUM-BK (KING SAND)	JONES		5-17-84	2053	40.0	6	36	9,758	57,713
COTTONWOOD (BLUFF CREEK SD.)	JONES		11-02-82	2178	39.0	12	36	28,772	158,679
COTTONWOOD ANNIE (BLUFF CREEK)	JONES		2-10-83	2020	40.0	9	29	4,964	130,486
COTTONWOOD CREEK (CANYON, LO.)	FISHER		8-06-82	5117	38.5	1	4	390	3,108
CRACKERJACK (CISCO SAND)	STONEWALL		5-10-74	4634	43.0	4	4,452	1,453	89,762
CRAFT (MISS.)	STEPHENS		12-06-86	4254	43.0	2	8,634	21,891	24,205
CRAIGHEAD (GARDNER)	EASTLAND		4-11-84	1115	37.0	1			222
CRENSHAW (JENNINGS)	COLEMAN		6-05-83	2724	41.0	2			1,313
CRESLENN (STRAWN, LOWER)	JONES		4-05-55	4555	42.0	4	3,699	958	888,962
CRESLENN (STRAWN, UPPER)	JONES		5-08-55	4589	42.5	6	2,333	1,562	105,311
TRANS. TO CRESLENN /LOWER STRAWN/, EFF. 1-1-57.									
CRESLENN (SWASTIKA)	JONES		2-17-56	3011	38.4	5	1,924	2,797	511,022

RAILROAD COMMISSION OF TEXAS
OIL AND GAS DIVISION
CRUDE OIL AND CASINGHEAD GAS PRODUCTION BY FIELD, FOR 1987

RRC DISTRICT 7B

FIELD NAME	COUNTY		DISCOVERY DATE	DEPTH (FEET)	GRAV API	PROD WELLS EOY	TOTAL 1987 PRODUCTION CASINGHEAD GAS (MCF)	CRUDE OIL (BBLS)	CUMULATIVE CRUDE OIL PRODUCTION TO 1-1-88 (BBLS)
CRICKET (STRAWN)	HASKELL		10-28-85	5002	42.6	1	120	1,402	3,437
CRIPPLE CREEK (CADDO)	THROCKMORTON		11-23-82	3851	41.0	3	9,397	4,657	33,889
CRIPPLE CREEK (MISS)	THROCKMORTON		1-30-73	4508	42.0	1	351	1,669	145,763
CRISWELL, N.(MISSISSIPIAN)	EASTLAND		6-25-87	3166	40.0	1	7	189	189
CROMERA (MORAN)	SHACKELFORD		7-03-82	2092	42.0	33	12	29,843	367,571
CRONK (TANNEHILL)	SHACKELFORD		8-27-84	861	36.0	9	33	6,615	37,421
CRUMP (1600 SAND)	THROCKMORTON		8-27-56	1610	38.0	1	12	22	14,511
CRYSTAL FALLS	STEPHENS		9-06-48	4220	43.0	1			838,320
CRYSTAL FALLS (CONGL. 4100)	STEPHENS		3-19-56	4110	40.0	2			46,166
CRYSTAL FALLS (MISS.)	STEPHENS		4-01-53	4169	41.0	7	17,441	15,577	529,523
CRYSTAL FALLS (MISS. 4340)	STEPHENS		6-23-66	4362	43.0	1	12	5,456	12,083
CRYSTAL FALLS, EAST (CONGL)	STEPHENS		7-21-79	4002	30.0	1	1,274	1,788	8,065
CRYSTAL FALLS, EAST (MISS)	STEPHENS		1-18-78	4220	46.4	3	10,903	12,275	212,696
CULLERS&BAILEY (CANYON SAND)	JONES		5-17-79	4232	41.0	8	8,287	2,261	104,530
CULLERS & BAILEY (CANYON SD.,LO)	JONES		9-25-87	4624	40.0	1	10,786	6,623	6,623
CULLERS & BAILEY (CANYON REEF)	JONES		9-21-80	4668	40.0	2			1,125
CURLEY, S (CADDO)	THROCKMORTON		6-13-80	4315	42.0	1	2	113	12,548
CURTIS (CADDO, LOWER)	THROCKMORTON		1-20-52	4808	41.7	2	24	4,062	50,542
CURTIS (CADDO, UPPER)	THROCKMORTON		4-03-51	4554	40.0	7	18,601	5,714	247,447
CURTIS (CONGL LOWER)	THROCKMORTON		1-17-74	5085	42.0	1	4,811	5,661	26,167
CURTIS (MISS)	THROCKMORTON		4-23-74	5068	42.0	6	18,618	26,135	52,674
D. B. (CONGL)	SHACKELFORD		5-02-69	4320	40.0	2			144,587
DCZ (ELLENBURGER)	NOLAN		8-02-85	5870	48.0	1	2	163	2,345
D.H. (MISSISSIPPI)	STEPHENS		7-21-85	3986	40.0	2	9,475	9,113	18,342
D.R.S. (CADDO)	EASTLAND		11-13-82	3345	43.0	1	1,472	586	13,194
D.R.S.(CONGL.)	EASTLAND		8-15-80	3921	43.0	10	48,316	1,871	96,345
D.R.S. (ELLEN)	EASTLAND		7-07-76	4184	41.0	2	6,421	50	4,855
D.R.S., SE. (CONGL)	EASTLAND		11-12-82	3874	46.0	11	53,604	1,787	89,394
DALANA (BEND CONGL.)	THROCKMORTON		7-12-84	4684	46.0	2	16,635	11,686	48,234
DALANA (CADDO, LO.)	THROCKMORTON		1-27-85	4530	41.0	1	3	149	17,635
DALE (CADDO)	BROWN		9-22-78	2078	40.0	65	100,171	13,590	211,979
DALE (MARBLE FALLS)	BROWN		11-10-81	2794	40.0	3	7,172	564	7,833
DALTON BEND (4000)	PALO PINTO		4-17-77	3988	43.0	15	34,489	575	277,869
DAMSON (CADDO, UPPER)	THROCKMORTON	M	2-21-69	4444	41.0	1			27,666
DANIEL (CANYON SAND)	FISHER		2-01-78	4377	37.1	3	9,145	1,737	44,973
DAUGHERTY, E. (BLUFF CREEK)	JONES		8-07-52	2254	37.0	7	32	1,081	446,405
DAVAN (STRAWN SAND)	STONEWALL		2-08-63	5454	40.8	14	2,036	20,201	2,501,000
DAVENPORT (RANGER LOWER)	EASTLAND		7-02-84	3515	41.0	3	2	2	2,143
DAVENPORT (RANGER,M)	EASTLAND		5-27-85	3424	43.0	1	3,806	136	2,151
DAVIS-BELL (FRY SAND)	COLEMAN		4-25-52	1878	40.0	5	11	654	1,475,608
DAVIS RANCH (HOPE SAND)	SHACKELFORD		12-01-80	1830	40.0	5	12	8,426	74,595
DAVIS-WATSON (GARDNER)	COLEMAN		8-01-61	2253	40.0	4	12	824	296,203
TRANS. FROM COLEMAN COUNTY REGULAR, EFF. 8-1-61.									
DAY-HARDING (CONGL.)	STEPHENS		3-01-82	4151	41.0	4	11,464	673	20,164
DAYBREAK FIELD (CONGL.)	STEPHENS		10-07-83	3972	41.6	1	12	1,672	6,627
DECO (GRAY)	COLEMAN		6-12-79	3904	46.0	3	10,294	868	16,526
DE LEON,N. (STRAWN	COMANCHE		1-30-84	1580	42.0	1			635
DEAD HORSE CREEK (CISCO)	EASTLAND		8-12-78	898	35.0	26	4,583	47,205	1,057,477
DEANA FAY (COOK SAND)	SHACKELFORD		11-07-82	1129	39.2	12	12	2,941	51,818
DEBRA ANN (MISS.)	SHACKELFORD		2-18-72	4400	43.0	1			39,176
DEEP CREEK (CONGL.)	SHACKELFORD		9-07-84	3902	43.8	1	8,470	415	7,769
DELAY (DUFFER)	BROWN		4-27-82	2810	38.0	8	11,774	603	2,837
DELIGHT (DUFFER)	CALLAHAN		7-20-76	3862	41.5	5	21,408	1,471	80,793
DELONG (ZONE A)	STEPHENS	M	10-01-56	3984	40.0	22	31,510	977	273,561
DELONG (ZONE C)	STEPHENS		10-01-56	4048	41.0	1	1,843	805	648,304
MERGED INTO DELONG (ZONE A) 1/1/72									
DELROY (MISS)	THROCKMORTON		12-10-77	4637	42.0	1	1	5	15,979
DELTA (PALO PINTO)	COLEMAN		3-12-85	2976	42.5	2	4,878	322	4,639
DENTON A. (CADDO)	THROCKMORTON		4-01-87	4699	40.0	1	14,003	4,937	4,937
DESDEMONA	EASTLAND	M	10-01-50	2749	40.0	46	77,536	17,537	305,270
DESDEMONA (BRESSLER SAND)	EASTLAND		5-28-52	2910	41.8	5	15,277	11,081	185,864
DESDEMONA (MARBLE FALLS)	EASTLAND		11-30-83	3030	42.0	1	99	22	140
DESDEMONA, E. (CADDO, UPPER)	ERATH		4-04-67	3286	43.0	8	6,716	175	56,993
DESDEMONA, N. (CONGL)	EASTLAND		12-23-80	3000	45.0	7	10,007	273	33,595
DEVIOUS RIDGE (CANYON REEF)	TAYLOR		2-02-83	4270	48.0	2	7	208	3,741
DIAL (MISS)	SHACKELFORD		2-06-68	4642	41.0	1	12	930	52,359
DIANA (SWASTIKA SAND)	JONES		12-06-57	3043	43.0	3	17	2,416	631,840
DIANE (CONGL.)	THROCKMORTON		5-03-55	4770	41.0	2	12	5,827	191,467
DICEY (CONGLOMERATE)	PARKER		11-07-83	1597		1			964
DICK SCOTT (CADDO)	THROCKMORTON		8-23-51	3689	40.5	1	1,026	74	88,734
DICK SCOTT (MISSISSIPPIAN)	THROCKMORTON	M	9-14-51	4367	42.0	4	6,624	28,123	313,007
DICKIE	THROCKMORTON		10-01-50	4470	41.0	1	225	1,731	576,661
DICKIE (CANYON)	THROCKMORTON		2-12-53	1103	38.0	6	600	565	196,843
DICKIE (STRAWN)	THROCKMORTON		1953	3055	40.0	1	9,600	135	52,387
TRANSFERRED FROM COUNTY REGULAR FIELD, EFF. 1/1/55									
DICKIE RANCH (CONGL)	STEPHENS	M	12-01-83	4371	50.0	1	6,870	1,448	17,344
DICKIE RANCH (STRAWN)	STEPHENS		6-15-84	2761	41.0	8	52,646	45,267	174,297
DILLARD (MARBLE FALLS)	BROWN		9-23-82	2847	42.0	1	5,584	295	10,676
DILLER-BLANTON (MISS)	SHACKELFORD		1-10-83	4785	40.2	1	87,694	2,181	15,353
DIVERSE (CONGL)	THROCKMORTON		5-01-81	4494	42.0	1	729	120	2,588
DIVIDE, E. (FLIPPEN)	NOLAN		1-29-82	3630	44.7	4	36	14,726	107,009
DIVIDE, SE. (FLIPPEN)	NOLAN		11-06-84	3684	42.0	1	12	1,235	4,643
DIXON-LAWLIS (CANYON)	FISHER		8-29-81	4808	36.0	6	13,422	10,866	118,523
DOLLIE ADAMS (CADDO, LOWER)	THROCKMORTON		3-07-57	4796	41.0	1	15	436	148,843
DOLPH (MORRIS)	SHACKELFORD		7-01-83	3470	41.0	2	9,064	448	2,112
DOME (DUFFER)	BROWN		10-29-77	1706	38.2	4	300	31	14,005
DOMINY-LYDICK (GARDNER)	COLEMAN		8-19-54	2433	41.6	1	11	167	41,004
DON HART (1600)	PALO PINTO		9-07-73	1640	38.0	6	12	2,064	141,507
DONNA GAYLE (CANYON)	THROCKMORTON		2-01-84	1735	37.5	1	2	5	2,072
DORA, NORTH (CADDO)	NOLAN		1-20-54	5852	43.0	10	13,245	10,968	7,045,185
DORA, NORTH (CAMBRIAN)	NOLAN		2-28-54	5956	47.2	13	50,377	40,864	6,664,246
DORA, N. (CANYON, LOWER)	NOLAN		1-23-70	5314	42.5	1			18,062
DORA, NORTH (ELLENBURGER)	NOLAN		7-30-53	5914	46.5	8	14,634	13,457	4,239,559
DORA, NORTH (STRAWN)	NOLAN		9-01-54	5637	42.6	1	1,365	1,343	209,654
DORBANDT (ELLENBURGER)	CALLAHAN		12-01-82	4388	42.0	2	170	326	38,091
DORBANDT (STRAWN)	CALLAHAN		3-25-83	3416	42.1	5	50,871	12,581	21,311
DORIS (COOK)	NOLAN		3-30-71	3965	44.2	6	38,457	34,904	61,178
DORIS (STRAWN)	NOLAN		6-09-69	5486	40.0	1	240	974	95,251

RRC DISTRICT 78

FIELD NAME	COUNTY		DISCOVERY DATE	DEPTH (FEET)	GRAV API	PROD WELLS EOY	TOTAL 1987 PRODUCTION CASINGHEAD GAS (MCF)	CRUDE OIL (BBLS)	CUMULATIVE CRUDE OIL PRODUCTION TO 1-1-88 (BBLS)
DORIS (CADDO)	STEPHENS		2-20-83	3525	41.0	3	2,877	479	12,665
DORIS, N. (ELLENBURGER)	NOLAN		2-22-83	6756	44.9	1	12	4,937	25,190
DOROTHY SUE (MISS.)	SHACKELFORD		5-31-61	4578	42.6	1	3,535	13	53,145
DOROTHY SUE, E. (MISS.)	SHACKELFORD		1-17-63	4283	43.0	1			241,210
DOROTHY SUE, NE. (MISS. 4475)	SHACKELFORD		1-06-67	4474	40.0	4	10	10	324,030
DOROTHY SUE, SE. (CADDO)	SHACKELFORD		9-26-83	3950	42.0	1	4,587	16	1,016
DOROTHY SUE, SE. (MISS. 4500)	SHACKELFORD		5-16-67	4558	41.0	1	2,089	9	197,233
DOROTHY SUE, W. (MISS. 4450)	SHACKELFORD		2-06-67	4450	40.0	2	3,143	12	287,589
DOTY (BLUFF CREEK)	JONES		1-18-53	1892	40.0	3	62	318	1,539,881
DOTY (KING SAND)	JONES		4-03-53	2244	40.0	18	36	5,845	437,384
DOTY P. (BEND CONGL.)	THROCKMORTON		12-18-84	4704	41.0	1	10	254	2,766
DOUBLE -F- (STRAWN)	PALO PINTO		6-24-58	1652	39.0	4	19,330	5,033	28,921
DOUBLE -H- (MISS.)	THROCKMORTON		11-03-84	4678	43.0	2	96	12,225	58,373
DOUBLE M RANCH (COOK SD)	NOLAN		4-06-80	5809	44.0	5	42,688	4,023	119,057
DOUBLE MOUNTAIN (PENN.)	STONEWALL		12-02-50	5200	39.8	10	12	7,801	2,206,493
DOUBLE ODDS (CADDO)	NOLAN		2-13-81	5655	45.6	6	10,884	3,956	50,777
DOUG COOK (DUFFER)	EASTLAND		3-07-86	3861	39.0	11	193,293	80,017	125,705
DOVE CREEK (TANNEHILL)	STONEWALL		9-24-84	3828	38.0	11	24	27,703	160,385
DRASCO (GARDNER)	TAYLOR		3-05-56	4720	41.0	1	8	208	18,603
DRINI (BEND CONGL)	CALLAHAN		5-30-81	3705	45.0	1	8,540	91	203
DROKE (CADDO LIME)	FISHER	M	1-12-54	5856	42.0	3	23	2,262	123,668
DUDLEY (CADDO)	BROWN	M	5-25-82	842	36.0	21	12	884	140,287
DUGOUT (CADDO)	THROCKMORTON		7-16-76	4392	43.0	4	36	70	47,224
DUMONT (COOK)	CALLAHAN		11-16-54	1712	38.0	2	12	1,091	149,420
DUNHAM & YOUNG	COLEMAN		10-01-49	2355	45.0	16	18,991	3,166	239,139
DUNHAM & YOUNG (BRENEKE SD.)	COLEMAN		8-13-52	1449	43.0	1			7,370
DUNMAN (GARDNER SAND)	COLEMAN		3-19-52	3468	40.0	5	3,896	699	436,689
DURANGO (COOK)	CALLAHAN		9-08-82	1172	40.0	8	2,415	2,246	27,078
DUSA (JENNINGS SAND)	TAYLOR		11-13-86	4490	41.0	3	23	11,888	12,658
DUSTER, NE. (MARBLE FALLS 2750)	COMANCHE	M	8-01-77	2760	40.0	23	59,313	1,821	65,929
DUSTY (GRAY)	COLEMAN		9-19-85	4010	42.0	1	8,355	274	997
DYER (CADDO)	CALLAHAN		4-01-76	5816	46.0	2	17,287	699	23,781
DYER (FLIPPEN)	CALLAHAN		12-15-55	1665	42.6	5	2	43	147,643
DYER (MORAN)	CALLAHAN		2-21-63	3393	44.5	5	24	8,324	383,975
DYER (STRAWN)	CALLAHAN		1954	3853	40.0	4	7	196	986,474
DYESS (FRY SAND)	TAYLOR		5-08-59	4248	40.0	3	15,006	5,168	1,446,003
DYKES (COOK SAND)	CALLAHAN		4-15-53	1544	40.5	11	12	2,251	630,217
E. A. (CAMBRIAN SAND)	NOLAN		9-04-61	6197	45.7	1	12	2,033	295,357
E. A. (CANYON REEF)	NOLAN		12-07-54	5136	43.1	1	12	2,363	370,778
E. A. (DOLOMITE)	NOLAN		5-28-54	6085	46.4	1			547,094
E E C (CONGLOMERATE)	EASTLAND		11-15-87	3206	42.0	2	3	1,058	1,058
E. G. E. (SADDLE CREEK)	JONES		6-02-71	1706	40.0	3	12	2,133	166,083
EGN (KING SAND)	CALLAHAN		12-18-54	1530	38.0	6	12	917	111,392
E & H (CADDO, UPPER)	THROCKMORTON		6-09-63	4080	41.0	1	3,256	1,220	30,156
E. J. (FLIPPEN)	TAYLOR		3-25-70	3100	41.0	6	278	5,428	303,745
E. J. (FRY)	TAYLOR		3-03-72	4696	40.0	2	4,406	2,844	147,892
E. J. (GARDNER)	TAYLOR		11-01-67	5188	40.0	2	12,648	3,570	92,896
E. J. (GRAY	TAYLOR		12-30-76	5437	41.0	1	3,525	384	26,541
E.J. NORTH (FLIPPEN)	TAYLOR		12-27-84	3051	41.1	1	553	2,290	32,142
E.J., NORTH (FRY)	TAYLOR		11-24-82	4737	40.4	2	5,103	2,200	29,781
E.J.,SOUTH (FRY)	TAYLOR		11-25-80	4666	39.8	1	5,598	2,595	64,114
E.J.M. (DUFFER)	STEPHENS		4-26-82	3898	43.0	1	1,480	6	285
E&L (CADDO)	SHACKELFORD		2-10-85	3382	43.0	2	1,422	233	1,306
E. M. GRAVES (MORRIS)	COLEMAN		9-04-87	2693	42.0	1	14,967	2,496	2,496
EOC (TANNEHILL, LO.)	STONEWALL		6-02-68	2487	38.0	5	12	3,098	229,783
EVB (CANYON SAND)	NOLAN		10-29-79	4682	39.7	1	12	844	12,290
EVB (PALO PINTO)	NOLAN		5-19-55	5754	43.2	15	28,290	36,999	3,816,757
EVB, SW. (CANYON REEF)	NOLAN		5-13-61	5792	40.2	2	9,633	8,815	40,010
EVB, SOUTHWEST (CANYON SAND)	NOLAN		12-13-57	5142	40.0	4	20,170	4,672	89,667
E.W.O. (CANYON	STONEWALL		3-20-85	4622	47.0	1	9	2,305	11,959
E. X. O. C. (FLIPPEN 2440)	JONES		12-20-70	2446	38.0	1	1	2	64,188
E. X. O. C. (KING 2800)	JONES		7-14-70	2805	42.0	2	1	3	64,945
EAGLE POINT (ELLENBURGER)	NOLAN		2-14-84	7078	49.9	1	12	2,621	60,621
EASTER-BELLE (LOWER GRAY)	TAYLOR		4-28-84	4540	43.6	5	32,789	8,158	40,883
EASTER BROTHERS (MISS)	SHACKELFORD		12-20-69	4500	42.7	3	4,206	1,044	141,736
EASTLAND, NORTH (CONGL.)	EASTLAND		5-27-78	3539	40.8	4	11,790	1,819	77,923
EASTLAND COUNTY REGULAR	EASTLAND		1917		34.0	883	734,299	399,841	125,895,261
ECHO, N (GRAY)	COLEMAN		8-02-82	2566	44.0	1	12	319	2,996
ECHO, NW. (GRAY UPPER)	COLEMAN		4-11-81	2474	44.1	1			208
ECHOLS (LAKE)	STEPHENS		5-25-80	3860	38.1	2	12,068	1,176	9,079
ED AND PATSY (MORRIS SD.)	COLEMAN		6-15-85	2684	38.5	8	72,026	42,429	74,103
EDGAR (FRY UPPER)	TAYLOR		2-06-71	4554	40.0	3	30	1,455	103,222
EDGAR CAYCE (TANNEHILL, UP.)	STONEWALL		10-17-87	3630	38.0	1	3	2,994	2,994
EDGAR DAVIS (HOPE)	SHACKELFORD		1957	1907	40.0	1	6	989	32,358
EIGHT HIGH (4800)	HASKELL		4-17-59	4874	40.6	2	12	3,193	340,324
EIVANS (NOODLE CREEK)	FISHER		1956	2015	37.0	1	339	255	1,380
EKDAHL	JONES		3-01-86	3226	37.0	1	12	473	2,486
ELAM-BRITT (PENN LIME)	NOLAN		7-14-85	6674	38.0	1	8	700	3,877
ELBERT (STRAWN, LOWER)	THROCKMORTON		12-26-54	3481	40.0	5	570	1,251	463,183
ELBERT, N. (MISS.)	THROCKMORTON		12-27-83	4904	38.6	4	1,555	20,802	60,326
ELBERT, SW (CONGLOMERATE)	THROCKMORTON		4-10-87	4714	40.0	1	9	6,014	6,014
ELLIOTT (MISSISSIPPI)	SHACKELFORD	M	11-10-53	4230	44.0	1	12	6,766	240,330
ELMDALE (PALO PINTO)	CALLAHAN	M	6-05-51	3221	39.0	18	1,082	8,904	1,279,433
ELMDALE, SE. (CADDO)	CALLAHAN		3-11-87	4498	44.0	2	4,759	134	134
ELOISE KAY (MARBLE FALLS)	STEPHENS		11-05-55	4160	41.5	4	16,471	2,998	300,514
ELOISE KAY (STRAWN)	STEPHENS		5-14-56	2583	39.0	1	12	1,257	171,190
EMERICK (CADDO)	THROCKMORTON		2-20-85	4278	43.0	1	11,511	11,301	54,749
EMERICK (MISS)	THROCKMORTON		2-20-85	4791	41.0	1	2,877	13,283	24,300
EMILY (GRAY)	COLEMAN		7-13-79	3286	40.8	1	6,721	614	9,392
EMORY (BIG SALINE)	PALO PINTO		5-23-76	4041	39.0	2			6,389
ENLOW (CADDO)	CALLAHAN		10-15-85	3819	40.0	1	28,720	160	480
ENRE (ELLENBURGER)	CALLAHAN		7-01-79	4453	40.0	10	122	6,189	422,903
EPLEY (NOODLE CREEK)	TAYLOR		1-30-55	2512	37.5	1	352	1,176	85,234
ERATH COUNTY REGULAR	ERATH		1918		41.0	5	8,196	927	1,430,163
ERNEST REICH	EASTLAND		6-06-81	3186	42.0	1	4,841	575	7,321
ESKA (ELLEN)	SHACKELFORD		9-05-70	4555	41.0	6	3,077	13,167	276,357
ESKOTA	FISHER		8-09-42	4388	40.0	12	44,053	17,370	4,252,352
ESKOTA, NORTH (CANYON REEF)	FISHER		7-07-53	4460	40.2	9	32,471	19,809	129,995

RAILROAD COMMISSION OF TEXAS
OIL AND GAS DIVISION
CRUDE OIL AND CASINGHEAD GAS PRODUCTION BY FIELD, FOR 1987

RRC DISTRICT 7B

FIELD NAME	COUNTY		DISCOVERY DATE	DEPTH (FEET)	GRAV API	PROD WELLS EOY	TOTAL 1987 PRODUCTION CASINGHEAD GAS (MCF)	CRUDE OIL (BBLS)	CUMULATIVE CRUDE OIL PRODUCTION TO 1-1-88 (BBLS)
ESTABAN (CANYON)	NOLAN		11-09-55	6194	41.4	3	51,208	5,724	467,602
ESTABAN (ELLENBURGER)	NOLAN		6-25-55	6662	42.0	5	20,636	6,990	440,824
ESTABAN (STRAWN REEF)	NOLAN		8-22-55	6272	42.8	2	4,950	2,531	341,102
ESTER(MISS)	THROCKMORTON		7-18-70	4622	43.0	1			23,649
ETHEL (CONGL)	SHACKELFORD		5-10-69	4715	40.0	1	16,526	1,499	121,284
EULA, NW. (COOK)	CALLAHAN		9-19-54	1825	33.6	14	47	8,996	725,994
EUREKA (CADDO)	STEPHENS		6-16-86	3280	40.0	1	4,361	541	817
EWALT	THROCKMORTON		9-14-44	4152	40.0	1			345,202
EWALT (MISS.)	THROCKMORTON		3-16-64	4723	43.0	3	23	2,507	38,960
EWALT, N. (MARBLE FALLS)	THROCKMORTON		9-09-61	4508	38.0	2	12	4,392	117,510
EWALT, S. (CADDO)	THROCKMORTON		9-16-53	4159	39.8	2	12	470	173,967
EXTENSION (ELLEN.)	CALLAHAN		7-23-82	4516	41.0	1			41,859
EXTRA POINT (GARDNER LIME)	TAYLOR		1-10-57	4318	41.4	4	24	101	202,398
EXTRA POINT (GARDNER SAND)	TAYLOR		7-10-60	4386	41.0	3	16	76	150,624
F-13 (FLIPPEN)	TAYLOR		10-24-72	2690	40.0	4	12	3,016	126,910
F. L. (CONGLOMERATE)	SHACKELFORD		9-18-87	3969	41.0	1	14,720	1,622	1,622
F.L. (ELLENBERGER)	SHACKELFORD		4-23-84	4400	41.0	2	35,255	7,043	32,288
F.P.C. (GARDNER)	NOLAN		7-15-83	5816	42.0	1	2,113		245
FAIR (MARBLE FALLS, LOWER)	EASTLAND		11-27-81	3359	42.0	5	728	202	2,827
FAMBROUGH (CADDO)	STEPHENS		5-31-66	3332	41.0	2			35,091
FARNSWORTH	JONES		8-20-49	2836	40.0	5	27	5,884	958,204
FAUBION (GARDNER)	COLEMAN	M	6-15-84	3818	40.5	2	2,936	717	4,997
FAVER (GUNSIGHT)	NOLAN		4-01-51	3904	29.5	1			1,613
FAVER (6100)	NOLAN		7-04-52	6075	49.4	4	22	8,614	284,468
FAVER, NORTH (ELLENBURGER)	NOLAN		1953	6006	47.0	3	24	5,205	1,299,537
FAY (RANGER SAND)	STEPHENS		7-01-78	3710	42.0	1	10,565	2,311	33,453
FEAGAN	NOLAN		3-02-84	5956	44.4	1	5,805	5,448	73,557
FENNEL-WICK (GARDNER)	COLEMAN		4-18-84	3778	39.0	1	12	1,822	10,523
FERRELL	TAYLOR		11-25-45	2488	34.0	3	13	1,019	146,696
FINLEY (CONGL.)	CALLAHAN		2-12-83	3669	42.5	2			674
FISHER-HUMPHREYS (BEND CONGL.)	HASKELL		7-24-87	5796	41.0	1	275	3,016	3,016
FLAT TOP, SOUTH (STRAWN)	STONEWALL	M	6-11-51	5245	44.0	6	89,450	17,562	446,397
FLAT TOP, SOUTH (SWASTIKA)	STONEWALL		6-16-59	3438	40.7	2	331	1,175	33,677
FLAT TOP SOUTH (159)	STONEWALL		11-23-87	3403	39.0	1	2,590	766	766
FLAT TOP 133 (TANNEHILL)	STONEWALL		3-27-81	2540	40.1	3	3,518	5,705	78,857
FLAT TOP 140 (SWASTIKA)	STONEWALL		6-16-51	3378	41.0	2	12	2,808	130,320
FLAT TOP 142 (CANYON SD.)	STONEWALL		10-26-84	4064	39.5	2			2,489
FLAT TOP 143 (SWASTIKA)	STONEWALL		7-18-85	3401	39.3	1	12	3,718	12,147
FLAT TOP 145 (SWASTIKA)	STONEWALL		1-02-62	3320	40.9	2			42,279
FLAT TOP 147 (SWASTIKA LO)	STONEWALL		9-01-77	3443	39.6	6	12	19,384	436,073
FLAT TOP 162 (SWASTIKA)	STONEWALL		5-06-56	3486	40.0	2	24	3,100	151,628
FLAT TOP 166 (CISCO 3800)	STONEWALL		7-10-61	3785	39.9	1	11	2,434	138,008
FLATWOOD, EAST (GARDNER)	EASTLAND		1-21-83	1123	41.0	5	20	287	5,350
FLETCHER (LAKE SAND)	STEPHENS		8-10-53	3563	41.0	4	1,852	1,567	470,814
FLO-MAR (COOK SAND)	JONES		8-10-57	2025	39.4	2			64,343
FLO-MAR (TANNEHILL)	JONES		11-17-55	1794	36.0	3			88,175
FLORENCE (CADDO)	THROCKMORTON		6-18-59	4330	40.0	1			13,055
FLOWERS (CANYON SAND)	STONEWALL	M	1-16-51	4024	40.0	322	72,877	391,478	28,457,294
FLOWERS, W. (CANYON SAND)	STONEWALL		1-31-52	4270	42.0	73	33,643	66,160	5,252,228
FLOWERS W. (CANYON SAND, LOWER	STONEWALL		8-29-83	4834	39.0	1	1,407	1,647	12,800
FLY (CADDO LO.)	THROCKMORTON		11-20-70	4318	41.0	5	13,671	8,081	131,150
FOOTE (STRAWN)	HASKELL		12-09-58	4862	35.0	2	12	2,624	289,350
FORT GRIFFIN, E. (MISS)	SHACKELFORD		5-03-63	4478	41.0	4	1,752	1,333	425,363
FORT GRIFFIN, NE. (MISS)	SHACKELFORD		8-02-71	4556	42.0	9	1,873	17,389	258,911
FORT PHANTOM (BLUFF CREEK)	JONES		11-06-79	1796	36.0	1	12	1,427	10,687
FORT PHANTOM (COOK SD.)	JONES		2-17-84	1941	38.0	1	11	853	11,179
FORT PHANTOM (HOPE LIME)	JONES		7-01-79	1996	41.0	1			2,023
FORT PHANTOM (TANNEHILL)	JONES		2-09-79	1762	37.0	2	12	858	29,252
FOSTER (MARBLE FALLS)	EASTLAND		8-01-76	3012	40.3	124	151,559	6,834	718,444
FOSTER(MISSISSIPPIAN)	EASTLAND		7-14-80	3631	42.0	1	13,417	358	5,899
FOUR CORNERS (CADDO)	STEPHENS		11-01-79	3346	42.0	2	17,676	656	7,588
FOUR CORNERS (CONGL, UPPER)	STEPHENS		10-13-75	3589	44.0	1	1,762	10	17,277
FOUR J (CONGL. 3650)	STEPHENS		3-01-81	3682	39.0	5	2,348	256	9,576
FOUR J (DUFFER UP)	STEPHENS		1-14-78	3870	42.0	2	11,516	678	19,483
FOUR WAY (CANYON, UPPER)	JONES		6-03-83	4384	41.0	1	304	606	14,476
FOUR WAY (FLIPPEN LIME)	JONES		3-18-81	3080	42.0	7	2,037	6,967	281,585
FOUR WAY (NOODLE CREEK)	JONES		2-27-84	2795	40.0	6	1,824	4,350	99,376
FOYLE CREEK (MISSISSIPPIAN)	SHACKELFORD		3-26-85	4900	43.0	2	22,326	9,042	58,798
FOYLE CREEK, N.E. (MISS.)	SHACKELFORD		5-01-87	4981	41.0	1	14,940	2,414	2,414
FOYLE CREEK, W. (MISSISSIPPIAN)	SHACKELFORD		11-19-86	5020	43.0	1	28,566	23,238	26,573
FRAGER (CONGLOMERATE)	PALO PINTO		2-01-83	3919	45.0	1	6,889	1,355	21,109
FRANCES (JENNINGS SAND)	COLEMAN		9-12-55	3660	39.0	5	6,862	1,083	18,472
FRANK DOSS (MISS)	SHACKELFORD		8-07-68	4330	44.0	1			15,959
FRANK DOSS (STRAWN)	SHACKELFORD		6-10-68	2896	39.0	1	697	738	237,551
FRANKEL, S. (STRAWN)	STEPHENS		10-27-82	1618	43.0	2	4	40	1,957
FRANKEL, NE (CADDO)	STEPHENS		1-01-81	3277	41.0	3	1,094	325	28,768
FRANKIRK (CANYON REEF)	STONEWALL		8-16-55	5008	42.8	1			101,754
FRANKIRK (CANYON SAND)	STONEWALL		1952	4587	41.0	19	41,959	29,967	1,351,533
FRANKIRK (ELLENBURGER)	STONEWALL		1-10-58	5928	41.0	35	28,112	31,768	5,363,056
FRANKIRK, EAST (CADDO)	STONEWALL		12-22-62	5395	39.0	1	12	2,421	319,124
FRANKIRK, EAST (CANYON SD)	STONEWALL		3-28-60	4406	40.0	34	5,468	60,625	1,731,723
FRANKIRK, E. (ELLENBURGER)	STONEWALL		9-28-59	6048	40.0	2	9,940	2,053	377,508
TRANS. FROM ASPERMONT /ELLEN./, EFF. 4-1-60.									
FRANKIRK, E. (PALO PINTO)	STONEWALL		8-04-63	5082	40.0	5	53,084	18,623	617,693
FRANKIRK, N. (CANYON REEF)	STONEWALL		3-16-55	4780	41.4	12	98,878	102,293	5,061,190
FRANKIRK, NE. (CANYON)	STONEWALL		2-02-64	5048	39.0	1			33,196
FRANKIRK, NW. (CANYON REEF)	STONEWALL		6-18-71	4962	41.3	2	6,492	11,908	388,563
FRANKIRK, SW. (CANYON REEF)	STONEWALL		8-20-58	5141	37.2	1	11	1,894	47,117
FRANKIRK, W. (CANYON REEF)	STONEWALL		7-12-76	5038	40.3	1	6,339	7,083	267,777
FRANKLIN (MOUTRAY)	TAYLOR		9-14-56	1554	40.0	5	1,740	1,185	235,372
FRANKUS (STRAWN REEF)	FISHER		12-10-59	6036	42.0	1	21		11,071
FRANS (CADDO)	SHACKELFORD		12-23-75	3892	42.0	1	4	345	8,212
FRAY (GARONER)	COLEMAN		11-13-85	3484	40.0	1			187
FREDDA (DUFFER LIME)	CALLAHAN		1-12-79	3578	36.2	2	2,084	547	4,602
FREDDIE NORRIS (ATOKA)	PALO PINTO		8-18-69	4250	56.0	1			773
FREDERICKSON (CAPPS)	TAYLOR		10-09-56	4440	40.0	1			1,808,781
FREDERICKSON (GOEN LIME)	TAYLOR		9-29-58	4516	40.0	8	56	47,953	83,008
FRENCH (STRAWN 1700)	PALO PINTO		6-10-75	1755	40.0	3	1,266	610	43,237

RRC DISTRICT 78

FIELD NAME	COUNTY		DISCOVERY DATE	DEPTH (FEET)	GRAV API	PROD WELLS EOY	TOTAL 1987 PRODUCTION CASINGHEAD GAS (MCF)	CRUDE OIL (BBLS)	CUMULATIVE CRUDE OIL PRODUCTION TO 1-1-88 (BBLS)
FRISBY-FRY (SWASTIKA)	JONES		4-27-85	3415	41.0	2	202	2,872	12,877
FROLIC	NOLAN		1-06-84	7025	40.0	1	4	945	10,234
FULL MOON (TANNEHILL)	STONEWALL		3-07-85	3813	35.7	1	12	1,561	6,975
FURLEG (ELLENBURGER)	TAYLOR		4-27-84	4596	46.0	1			6,550
FUZZ (STRAWN 5600)	STONEWALL		5-28-56	5589	41.6	8	14,992	39,825	1,402,290
-G-B- (CADDO)	THROCKMORTON		7-03-51	4029	41.0	1	14,650	1,683	144,675
-G-B- (STRAWN)	THROCKMORTON		6-28-52	3725	40.0	3	24	1,267	257,132
G. FRASER III (ELLENBURGER)	CALLAHAN		11-08-84	4030	40.0	1			7,315
G.L.P. (CADDO)	STEPHENS		2-21-84	3345	41.0	2			7,075
G.L.P. (DUFFER)	STEPHENS		9-01-84	4030	42.0	1	2,398	2,648	27,482
G.L.P. (ELLENBURGER)	STEPHENS		10-09-85	4275	44.0	1	369	485	8,644
GAILEY-ALLEN (DUFFER)	EASTLAND		4-30-82	3150	43.5	1	2,665	325	23,306
GAILJO (FLIPPEN)	JONES		11-08-76	2532	38.0	5	16	1,193	130,887
GALPIN (MISS.)	THROCKMORTON		3-01-83	4727	39.4	1	18,141	927	18,105
GARDENHIRE (STRAWN)	STEPHENS		1-25-82	1650	42.0	1	12	1,626	17,806
GATES (FLIPPEN)	THROCKMORTON		4-16-80	550	37.0	7	12	698	23,498
GATLIN (MISS)	SHACKELFORD		4-22-71	4660	41.0	1			12,080
GAY HILL (FRY 4500)	RUNNELS		2-12-64	4498	40.0	1	1,065	732	137,678
GAYLE	COLEMAN		1-04-40	3105	42.0	19	177,524	10,226	284,268
GEM (CADDO)	SHACKELFORD		6-19-59	4056	42.2	1			34,002
GEM (STRAWN SD.)	HASKELL		3-01-82	4939	40.0	3	24	7,184	51,311
GEM, NORTHEAST (CADDO)	SHACKELFORD		1-09-61	3960	41.0	4	31,814	691	400,051
GENEVIEW (TANNEHILL)	STONEWALL		2-23-83	2916	35.5	14	36	56,572	399,516
GENTRY (CADDO)	THROCKMORTON		5-07-52	4340	43.0	1	24	705	228,697
GENTRY (MISS)	THROCKMORTON		11-27-79	4784	41.0	6	20,493	2,170	24,482
GENTRY (MISS., LO)	THROCKMORTON		5-20-86	4816	45.0	1	6,677	5,036	13,056
GENTRY (PENNSYLVANIAN)	THROCKMORTON		6-24-52	4952	43.0	1	1,080	1,509	69,319
GEORGE BARNETT (SWASTIKA)	FISHER		12-02-83	3749	40.0	1	118	2,280	21,298
GHOST (MORRIS SAND)	COLEMAN		12-31-85	3414	42.1	1	4,043	68	836
GIBBS FOLLY (GUNSIGHT)	TAYLOR		7-28-85	2810	37.0	3	31	4,834	17,220
GIBSON	TAYLOR		8-18-48	2228	37.0	7	42	6,139	1,618,041
GILBREATH (CONGLOMERATE)	THROCKMORTON		10-18-85	4459	42.0	1	10,164	4,672	6,313
GILCHRIST SWENSON (STRAWN)	STEPHENS		3-03-51	1922	40.0	2			56,309
GILFORD (OVERALL)	COLEMAN		6-17-75	1528	40.0	4	768	384	8,968
GINGER (MCMILLAN)	TAYLOR		5-21-82	2735	39.0	2	24	1,047	15,992
GINNY B. (HOPE)	SHACKELFORD		7-07-80	1641	37.3	2	2	53	8,092
GIPE (STRAWN, LOWER)	EASTLAND		12-02-56	1946	45.0	6	8	8	22,510
GIVENS CREEK (CONGL.)	STEPHENS		1-21-78	4201	40.0	1	10	425	20,484
GIVENS CREEK (MISS)	STEPHENS		12-05-75	4414	40.0	1	14,767	11,235	169,880
GLADYS BELL, SOUTH (FRY SAND)	COLEMAN		5-01-52	1498	32.0	2			114,704
GLAHN-REESE (KING SD.)	HASKELL		9-18-86	2489	39.0	3	74	25,817	28,211
GLEN COVE (FRY)	COLEMAN		11-22-51	3158	40.0	1	6,585	299	170,558
GLEN COVE (FRY, UP.)	COLEMAN		10-24-52	3430	43.5	1	3,651	39	4,522
GLEN COVE (JENNINGS)	COLEMAN		7-21-51	3380	44.8	8	209	2,480	7,512,586
GLEN COVE (SERRATT)	COLEMAN		1-16-52	2182	41.0	1			700
GLEN COVE, E. (GARDNER)	COLEMAN		7-03-58	3300	43.0	3	10,895	99	8,059
GLEN COVE, E. (JENNINGS SAND)	COLEMAN		1-27-52	3324	40.0	3	21	1,219	103,754
GLEN COVE, S. (PALO PINTO)	COLEMAN		7-16-77	2936	46.0	29	66,049	3,949	147,335
GLEN THOMAS (SWASTIKA)	JONES		2-19-82	2281	38.0	10	1,084	17,601	297,778
GLENN (2800)	STEPHENS		8-26-79	2829	41.7	3	2,917	443	14,254
GLENN HEATHERBEE (MISS)	STEPHENS		4-03-86	4116	42.0	1	337		7,757
GLOBE (DUFFER)	STEPHENS		12-26-83	3865	45.5	3	30,955	611	3,132
GLORIA-GAY (CADDO)	STONEWALL		8-09-54	6056	38.4	3	1,436	2,538	238,062
GLORIA-GAY, W. (CONGL.)	STONEWALL		7-24-56	6205	41.0	3	4,031	5,421	1,100,356
GLORIA GAY, W. (ELLEN.)	STONEWALL		9-03-58	6351	39.0	1			243,310
GLORIA GAY, W. (TANNEHILL)	STONEWALL		11-03-58	3102	35.0	3	1,353	8,678	374,228
GLORIA GAY, W. (TANNEHILL, UP.)	STONEWALL		7-12-74	3074	36.4	16	2,312	31,743	409,377
GOAT (SWASTIKA)	JONES		5-17-59	3217	40.2	3	12	2,367	108,610
GOAT TRAP (CONGL.)	STEPHENS		8-25-85	4220	40.0	1	23,824	8,972	21,560
GOBEL (CADDO)	JONES		12-05-81	4756	43.0	1	9	881	6,966
GOBER	THROCKMORTON		10-01-50	4707	40.0	2	18,535	1,345	125,004
GOBER (MARBLE FALLS CONGL.)	THROCKMORTON		7-08-53	4630	42.6	10	114,182	11,001	936,093
GOLDSBORO (GARDNER)	RUNNELS	M	9-01926	4239	39.0	52	16,940	18,252	7,902,665
GOLDSBORO (GRAY)	RUNNELS	M	4-28-54	4338	46.0	2	11,892	740	19,547
GOODSTEIN (STRAWN)	TAYLOR		3-13-54	4971	42.5	3	1,877	915	100,822
GORMAN (RANGER)	EASTLAND		9-01-77	2945	28.0	12	10,992	1,304	119,756
GORMAN, E. (CADDO)	COMANCHE		10-04-83	2676	41.5	16	3,202	636	60,601
GORMAN,EAST (MARBLE FALLS-LOWER)	COMANCHE		12-01-82	2924	40.0	1	2,696	102	12,188
GORMAN, N. (MARBLE FALLS)	EASTLAND		6-10-81	3042	39.0	1			470
GOURLEY (STRAWN SAND)	STEPHENS		6-17-56	2704	40.0	34	5,818	1,137	370,688
GOURLEY, E. (CONGLOMERATE 3900)	STEPHENS		3-04-61	3880	38.0	6	2,637	1,057	159,403
GRADY ROBERTS (GRAY)	RUNNELS	M	10-26-83	4018	41.0	6	670	1,056	55,197
GRADY ROBERTS (MORRIS SAND)	COLEMAN		9-30-83	3560	36.0	11	1,296	5,158	107,283
GRAFORD (BEND CONGLOMERATE)	PALO PINTO		3-15-82	4961	41.5	3	19,033	4,025	46,047
GRAFORD (CONGL. 4150)	PALO PINTO		4-01-62	4142	41.8	5	37,570	2,085	113,600
GRAFORD (ELLENBURGER)	PALO PINTO		6-17-80	4276	42.0	1			11,032
GRAFORD, S. (CONGL.)	PALO PINTO		4-28-79	4291	45.6	3	14,101	2,085	48,704
GRAND OLD OPLIN (GRAY)	CALLAHAN		6-10-84	3920	45.0	33	310,631	118,143	307,299
GRAND PARTNERS (CONGL.)	STEPHENS		9-18-85	3676	42.5	1	8,564	255	572
GRANDE PESCADO (STRAWN)	CALLAHAN		5-01-85	3354	39.0	1	11,343	3,317	18,756
GRASS BURR, S. (FRY SAND)	TAYLOR	M	1-31-80	4573	44.8	2	5,552	4,415	38,015
GRAYFORD, WEST (4100)	PALO PINTO		1-29-74	4141	41.9	1	10,844	409	30,834
GREATHOUSE (CADDO, UPPER)	THROCKMORTON		9-03-54	4083	40.9	1	291	1,059	170,790
GREATHOUSE (CONGLOMERATE)	THROCKMORTON		9-21-54	4692	41.0	2	12	7,554	1,131,924
GREATHOUSE, N. (CONGLOMERATE)	THROCKMORTON		10-06-54	4526	43.2	2	25,779	10,376	297,156
GREEN (GARDNER, UPPER)	SHACKELFORD		9-13-82	3234	41.2	1			1,271
GREEN (HOPE, UPPER)	JONES		9-18-52	3064	39.0	1			29,076
GREEN (MARBLE FALLS,NORTH)	STEPHENS		6-07-74	4128	42.0	2	7,870	3,016	114,477
GREEN, E. (MISS)	STEPHENS		9-24-69	4434	41.0	1			24,619
GREEN,SOUTH (LO. CONGL 4420)	SHACKELFORD		7-17-84	4423	39.0	1	16,937	1,890	17,000
GREEN SHOW (UPPER CADDO)	EASTLAND		10-30-81	2670	46.0	10	5,355	2,516	103,832
GREYSTONE (STRAWN)	CALLAHAN		7-01-85	2961	45.0	2	11	789	6,613
GRIFFIN	JONES		11-05-38	3250	42.0	21	1,170	15,270	10,202,323
GRIMM (ELLENBURGER)	BROWN		1-27-86	3356	43.0	3	745	1,626	9,595
GRIMM (GARDNER)	COLEMAN		10-30-86	3256	40.0	2	2,093	401	779
GROSVENOR, SW (DUFFER)	BROWN		8-25-80	2748	34.0	18	24,113	4,342	63,276
GROW-TEX (ELLENBURGER)	EASTLAND		1-06-84	4196	48.0	2	3,184	1,834	7,210
GROUP (MASSIVE)	NOLAN		9-01-58	4170	40.0	3	2,544	13,605	556,689

RAILROAD COMMISSION OF TEXAS
OIL AND GAS DIVISION
CRUDE OIL AND CASINGHEAD GAS PRODUCTION BY FIELD, FOR 1987

RRC DISTRICT 7B

FIELD NAME	COUNTY		DISCOVERY DATE	DEPTH (FEET)	GRAV API	PROD WELLS EOY	TOTAL 1987 PRODUCTION CASINGHEAD GAS (MCF)	CRUDE OIL (BBLS)	CUMULATIVE CRUDE OIL PRODUCTION TO 1-1-88 (BBLS)
SEPARATED FROM GROUP /4000/, EFF. 9-1-58.									
GROUP (4000)	NOLAN		6-05-53	4099	37.5	12	22	2,335	2,078,773
GROUP, S. (CANYON REEF)	NOLAN		8-28-78	3999	40.0	2	1,502	1,437	70,324
GROUP, S. (ELLENBURGER)	NOLAN		4-18-55	6465	48.5	7	4,291	6,068	460,278
GROUP, S. (SADDLE CREEK)	NOLAN		5-22-76	3576	38.0	7	2,636	5,539	223,660
GROUP WEST (ELLENBURGER)	NOLAN		1-24-81	6962	44.2	9	20,744	45,115	188,385
GROUP, W. (STRAWN LIME)	NOLAN		1956	6085	40.0	7	14,844	10,328	685,768
GROUP WEST (STRAWN SAND)	NOLAN		6-20-87	6268	41.8	1	7	955	955
GROVER HART (MISS. REEF)	EASTLAND		11-03-51	3700	40.6	1	3,149	8	101,982
GUEST (CANYON SAND)	STONEWALL		1-12-51	4557	40.0	135	98,063	159,184	9,499,016
GUEST (TANNEHILL)	STONEWALL		12-22-68	3016	38.5	6	11,084	18,347	599,181
GUION,SE (GRAY SD)	TAYLOR		9-27-79	4382	45.0	3	6,049	1,192	67,211
GUITAR (GARDNER SAND)	CALLAHAN		11-07-75	3876	41.0	4	1,034	7,833	126,479
GUMBINER (MORRIS)	COLEMAN		7-01-82	2929	44.0	3	17,482	3,641	76,352
GUNBY (CONGL.)	STONEWALL		12-02-62	6020	41.0	5	4,196	2,971	165,573
GUY (PALO PINTO)	SHACKELFORD	M	7-31-85	2509	40.0	6	24	3,580	16,968
GYPSUM CREEK (STRAWN LIME)	STONEWALL		3-25-85	5399	40.2	3	1	27	3,133
H.B.E. (CANYON)	FISHER		2-26-87	5035	39.6	1	4	603	603
H.E.C. (CONGLOMERATE)	EASTLAND		6-21-84	3857	41.0	1	15,456	1,858	12,629
H & H (COOK)	CALLAHAN		3-06-54	1770	38.0	3	7	42	85,345
H & H (HOPE)	CALLAHAN		5-24-76	1886	39.0	1	12	1,679	42,058
H L B MEMORIAL (MISS.)	EASTLAND		4-22-68	3602	42.0	1			50,722
H.M.N. (CADDO)	STEPHENS		7-01-85	3530	43.0	2	14,758	1,874	5,667
HOH (GRAY)	TAYLOR		4-11-84	4157	47.0	1	3,216	1,182	7,033
H.P.C. (CONGLOMERATE)	EASTLAND		6-16-84	3643	43.5	6	135,398	15,069	106,196
H. R. S. BLACK (4400 MISS)	SHACKELFORD		8-15-67	4462	41.0	1	6	6	22,069
HACK (COOK SAND)	CALLAHAN		12-20-55	1728	41.0	3	12	630	74,560
HAFNER (MARBLE FALLS)	BROWN		11-14-53	2382	42.0	3	4,271	693	97,656
HAGAMAN (RANGER SAND)	EASTLAND		12-03-83	3525	42.0	3	792	421	11,609
HAGLER (CAPPS LIME)	COLEMAN		4-05-54	1903	43.5	19	14	8,821	1,089,341
HALE (NOODLE CREEK)	NOLAN		12-01-55	2935	38.0	7	2,526	1,677	46,823
HALL-MCLEROY (CADDO)	CALLAHAN		1-16-86	3246	44.8	2	9	963	1,450
HALL-MCLEROY (DUFFER)	CALLAHAN		1-10-86	3910	44.8	1	3,738	497	934
HAMDAY (MISS.)	STEPHENS		3-02-83	4510	40.0	1	12	340	4,762
HAMILTON (MARBLE FALLS)	HAMILTON		2-14-62	3195	40.0	1			7,986
HAMILTON (MISS)	THROCKMORTON		10-01-80	4898	41.2	3	12	2,801	46,981
HAMLIN (SWASTIKA)	JONES		9-17-56	3555	40.6	10	192	9,366	1,883,016
HAMLIN, EAST	JONES		6-09-50	3150	41.0	46	22,309	132,292	13,844,985
HAMLIN, EAST (CANYON)	JONES		7-19-80	3903	38.4	2	540	735	44,003
HAMLIN,NORTH(CANYON)	FISHER		4-29-80	4245	41.2	1	950	1,048	13,679
HAMLIN, NORTH (SWASTIKA)	JONES		3-18-58	3557	41.0	10	7,096	15,943	1,673,491
HAMLIN, SOUTH (NOODLE CREEK)	JONES		9-19-83	2792	38.0	3	820	1,006	19,430
HAMLIN, SOUTH (NOODLE CREEK, SD)	JONES		6-27-84	2758	40.0	1			1,809
HANCOCK (STRAWN)	STEPHENS		9-20-53	1975	37.0	4	1,212	1,795	106,980
HANNAH (MISS.)	STEPHENS		1-15-58	4270	41.5	2	12	835	235,598
HANNSZ (CANYON)	HASKELL		1-18-83	4300	42.0	2	17	3,118	22,886
HANVEY (CADDO)	EASTLAND		7-19-85	3247	40.5	1	2,879	280	2,231
HANVEY (CONGL.)	EASTLAND		7-16-82	3742	43.0	3	16,766	272	37,941
HANVEY (LAKE SAND)	EASTLAND		10-01-83	3514	47.0	18	140,484	10,444	79,978
HAR-DAY (CADDO, UPPER)	THROCKMORTON		3-30-82	4116	41.0	3	2,182	2,958	20,484
HAR-DAY (MISS.)	THROCKMORTON		3-15-82	4512	42.0	2	4	231	8,322
HAR-DAY (STRAWN)	THROCKMORTON		4-08-87	3506	40.0	1	3,301	4,842	4,842
HARBER (STRAWN)	HASKELL	M	7-22-53	4714	39.2	1	12	1,330	68,996
HARDING BROS., N. (MISS.)	STEPHENS		3-28-65	4359	41.0	1			142,428
HARDY	JONES		11-21-43	3695	40.0	5	6,000	1,367	3,065,916
HARDY (MARBLE FALLS)	BROWN		12-04-81	2848	43.0	5	3,723	108	2,392
HARMONY (STRAWN)	COMANCHE		8-26-83	392	38.0	3	12	76	2,343
HARP (STRAWN)	NOLAN		2-01-80	6183	40.0	2			46,498
HARRIET, L. (MISS.)	EASTLAND		7-19-82	3395	48.0	3	16,685	1,459	4,477
HARRIS (ELLENBURGER)	CALLAHAN		7-25-84	4190	40.0	1			1,972
HARRISON (STRAWN)	HASKELL		1-14-52	4924	41.9	5	3,193	25,710	718,458
HARRISON, N. (STRAWN 4900)	HASKELL		8-18-66	4900	36.0	1	11	3,550	264,836
HARRY HINES (1600)	SHACKELFORD		5-07-53	1600	37.0	25	1	287	830,633
HASH (DUFFER)	CALLAHAN		12-11-85	4752	42.0	1	7,809	1,869	7,117
HASKELL, SOUTH	HASKELL		7-05-49	3607	38.4	6	689	19,349	2,461,375
HASKELL COUNTY REGULAR	HASKELL		8-11929		36.0	130	19,277	111,034	7,189,274
HAT TOP MOUNTAIN (FRY SAND)	NOLAN		5-07-54	5040	45.8	4	1,083	8,186	355,173
HAT TOP MTN. (JENNINGS LIME)	NOLAN		5-20-85	5332	40.0	1			310
HAT TOP MOUNTAIN, N. (FRY SD.)	NOLAN		2-02-58	5167	43.0	2	24	1,230	293,877
HATCHETT (FLIPPEN)	JONES		4-07-50	2004	40.0	4	11	624	292,717
HATCHETT (HOPE)	JONES		4-09-57	2159	37.0	3	19	1,043	134,236
HATCHETT (HOPE, LOWER SAND)	JONES		3-14-59	2238	40.0	5	27	2,687	429,264
HAWK EYE (ADAMS BRANCH)	EASTLAND		4-01-82	1136	39.0	154	140	96,078	926,832
HAWKINS (MISS)	EASTLAND		1-24-76	3450	39.8	2			103,814
HAWLEY,EAST (SADDLE CREEK)	JONES		8-18-79	1929	41.0	1	10	164	6,735
HAYDEN FARMER (STRAWN 4840)	HASKELL		2-25-69	5400	41.0	1	12	2,312	74,520
HAYES - ANNIE (BEND CONGL.)	BROWN		7-30-83	1154	36.0	5	2	8	545
HAYNES (CROSS CUT)	BROWN	M	6-13-84	1419	42.0	2	25	5	615
HEATHER (NOODLE CREEK)	FISHER		3-03-77	3909	42.5	4	29	4,442	95,999
HECHT (ELLENBURGER)	STONEWALL		7-12-58	6005	40.0	1			169,668
HEDRICK (MORRIS SD.)	CALLAHAN		12-03-55	2260	40.5	1			33,013
HEFLIN (BIG SALINE)	PALO PINTO		12-27-85	3710	52.0	1	1,465	48	234
HEIDENREICH (UPPER MARBLE FALLS)	BROWN		3-24-83	2802	58.0	4	11,171	993	6,860
HEIDI (GARDNER)	SHACKELFORD		6-17-81	3995	42.0	3	775	17,430	87,604
HELA (BOND SAND)	STEPHENS		2-01-75	3557	41.0	3	23,936	2,758	30,370
HELEN GLORY (CONGLOMERATE)	STONEWALL		5-27-63	5952	40.0	2	11	817	65,870
HEMPHILL (JENNINGS)	COLEMAN		10-27-82	2794	42.0	3	12,194	1,290	10,176
HEMPHILL (MORRIS)	COLEMAN		10-02-87	2042	40.0	1		1	1
HENDRICK (COOK)	HASKELL		2-16-86	1606	36.0	1	10	242	524
HENKEN (BLUFF CREEK)	THROCKMORTON		9-04-55	1471	36.0	2	12	1,504	36,583
HENLEY (MARBLE FALLS 2600)	COLEMAN		6-06-85	2592	42.0	1	1,045		754
HERBST (CONGLOMERATE)	STONEWALL		3-25-55	6144	40.2	2	3,828	2,753	412,210
HERR-KING (CROSS CUT)	CALLAHAN		1-25-54	2240	44.0	30	244	11,160	2,474,026
HERR-KING, N. (CROSS CUT)	CALLAHAN		6-24-56	2581	40.0	5	3	78	163,907
HERRIN (BURSON SAND, UPPER)	HASKELL		9-14-60	4855	40.0	4	24	8,356	301,162
HERRIN, N. (STRAWN)	HASKELL		4-22-56	4780	37.0	29	717	32,291	1,451,686
HERRIN, S. (BURSON SAND, UP.)	HASKELL		7-03-76	4842	38.0	2	312	2,448	53,660
HERRON	THROCKMORTON		10-01-59	3839	40.0	1	91	179	83,036

RRC DISTRICT 7B

FIELD NAME	COUNTY		DISCOVERY DATE	DEPTH (FEET)	GRAV API	PROD WELLS EOY	TOTAL 1987 PRODUCTION CASINGHEAD GAS (MCF)	CRUDE OIL (BBLS)	CUMULATIVE CRUDE OIL PRODUCTION TO 1-1-88 (BBLS)
HICKMAN HAVEN (TANNEHILL)	JONES		1-07-84	1860	38.7	5	24	4,948	36,026
HIGGS (MISSISSIPPIAN)	THROCKMORTON	M	5-01-52	4442	42.0	3	2,069	8,043	310,602
HIGHLAND (MISSISSIPPIAN)	NOLAN		4-25-55	7050	43.5	3	16,115	15,595	68,415
HIGHNOTE (STRAWN)	HASKELL		2-27-76	4826	41.0	8	36	8,618	72,228
HIGHSKY (STRAWN)	HASKELL		4-14-84	4626	40.0	1	12	1,287	7,372
HILL (LAKE SAND)	EASTLAND		8-01-62	3602	40.0	3	48,973	677	504,900
DIV. FROM EASTLAND CO. REG., EFF. 8-1-62.									
HILTON (CADDO)	THROCKMORTON		10-14-79	4193	40.0	3	1,550	3,558	95,612
HILTON (MISS)	THROCKMORTON		4-28-79	4663	41.0	1			88,346
HIPOC (BRECKENRIDGE SAND)	JONES		12-26-87	2169	42.0	1			0
HOG MOUNTAIN (BEND CONGL.)	STEPHENS		6-19-86	3930	41.0	1	27,994	917	1,220
HOGTOWN, WEST (CADDO)	EASTLAND		7-24-82	2754	38.7	1	12	560	2,963
HOLDEN (PALO PINTO)	SHACKELFORD		12-31-82	3426	39.0	1			5,692
HOLLEY (ELLENBURGER)	NOLAN		1-30-86	5925	46.0	12	57	176,521	222,780
HOLLINS (PENN. SAND)	NOLAN		2-16-57	5741	41.2	5	3,221	10,764	231,522
HONEY BEE (MISSISSIPPIAN)	THROCKMORTON	M	2-17-81	5038	42.0	12	88	28,256	295,063
HOORAY (GREY SAND)	CALLAHAN		4-30-82	3630	42.0	2	5,464	4,951	34,186
HOPEHILL (CANYON 4150)	FISHER		4-16-82	4149	39.0	1	278	842	9,876
HORNE (SERRATT)	COLEMAN		3-20-84	1383	39.0	2	599	631	913
HORNE, EAST (MORRIS)	COLEMAN		4-21-83	2394	43.0	3	10,038	2,916	22,247
HORNSBY (CADDO)	STEPHENS		5-07-86	3369	40.3	1	19,758	3,255	5,843
HORNSBY (DUFFER)	STEPHENS		3-15-81	4002	38.0	1			12,772
HORTON (CISCO SAND)	JONES		5-23-59	3568	43.9	12	36,354	7,922	767,652
HOUSER (DUFFER)	COMANCHE		6-09-79	2672	39.0	3	1,113	11	13,239
HOWELL (CONGL 3900)	PALO PINTO		4-18-86	3984	47.0	1	5,548	79	127
HRUBETZ (DETRITAL)	TAYLOR		11-05-83	5565	29.9	3	3,038	4,082	32,108
HRUBETZ (ELLEN)	COLEMAN	M	9-20-82	4491	52.0	69	141,834	66,273	1,350,478
HRUBETZ (TANNEHILL)	TAYLOR		10-04-82	3470	41.2	8	19,292	22,924	360,645
HUBBARD CREEK (LAKE SAND)	SHACKELFORD		9-01-49	3934	42.0	6	12	1,240	564,849
HUDDLESTON (CISCO 3600)	JONES		6-01-55	3610	40.0	1	12	589	20,774
HUDDLESTON (STRAWN LOWER)	JONES		7-30-54	4757	46.4	2	12	53	131,827
HUDDLESTON (STRAWN SAND)	JONES		7-01-53	4627	41.0	10	12,702	11,041	236,081
HUDSON	COLEMAN		7-04-51	3254	43.0	2	34,059	690	4,092
HUFFPUFF (BEND CONGL.)	HASKELL		7-13-83	5832	40.0	1	12	898	9,752
HUGHES-ODELL (CADDO, LO.)	THROCKMORTON		12-24-65	4223	41.0	2	4,072	2,008	33,319
HUGHES-ODELL (CADDO, UP)	THROCKMORTON		11-05-76	3877	40.0	2	42	23	14,418
HUGHES-ODELL (MISSISSIPPIAN)	THROCKMORTON		5-06-49	4490	40.0	5	6,970	10,295	755,661
HUGHES-ODELL,NE. (CADDO)	THROCKMORTON		2-11-79	4207	42.0	4	9	383	47,516
HUGHES-ODELL, NE (CONGL.)	THROCKMORTON		9-22-81	4400	41.0	1	3	83	11,576
HULL-DOBBS (MORRIS SAND)	RUNNELS	M	4-09-53	3834	40.0	1	12	1,003	224,383
TRANS. FROM DIST. 7C, 8-1-54. ALL PROD. NOW SHOWN IN THIS FIELD.									
HULL-DOBBS, N. (FRY SAND)	COLEMAN	M	9-05-53	3701	35.9	1	840	838	43,841
TRANS. FROM DIST. 7C, 8-1-54. ALL PROD. NOW SHOWN IN THIS FIELD.									
HUMPHREY-BASHFORD (KING SD.)	JONES		1-19-78	1990	41.3	4	24	2,453	46,133
HUMPHREY-CHAPMAN	HASKELL		11-28-46	2542	41.2	4	654	4,974	1,022,620
HUMPHREY-CHAPMAN (STRAWN, UPPER)	HASKELL		11-30-52	3874	37.2	2	12	2,079	56,293
HUMPHREY GRAY	JONES		12-15-48	2122	38.0	4	27	3,628	1,043,205
HUNSAKER (NOODLE CREEK)	FISHER		11-22-80	3460	40.3	5	36	2,975	102,002
HUNSAKER (STRAWN)	FISHER		6-03-51	5718	40.0	7	10,721	13,658	315,652
HUNTER (NOODLE CREEK)	TAYLOR	M	10-15-55	2654	38.0	4	331	2,614	29,162
HUSTON (CADDO)	THROCKMORTON		12-04-51	4316	43.0	1			18,070
HUTCHISON (CONGL.)	CALLAHAN		2-06-78	4140	41.0	2	32,665	7,824	179,078
HYLTON, NORTHWEST	NOLAN		10-08-51	5355	41.0	5	27,466	17,068	4,469,016
HYLTON, NW. (BRECKENRIDGE)	NOLAN		6-09-62	3930	39.2	1			42,587
HYLTON, NW. (CAMBRIAN)	NOLAN		5-13-54	5990	50.8	10	13,886	21,236	5,460,366
HYLTON, NW. (CANYON REEF)	NOLAN		2-15-54	4570	40.8	8	4,632	9,938	3,196,944
HYLTON, NW. (FRY SAND)	NOLAN		11-10-52	5430	36.4	3	5,812	1,790	183,852
HYLTON, NW. (GOEN)	NOLAN		9-14-54	5421	48.4	6	6,682	17,196	2,791,745
FRMLY. CARRIED AS E.A./GOEN/.									
HYLTON-MOORE (FRY 4990)	NOLAN		1-14-67	4988	44.0	4	22	7,753	64,531
I. C. (CADDO)	EASTLAND		4-04-83	3216	42.0	1	7	7	33,271
I.L. & M. (CONGL.)	EASTLAND		1-11-86	3110	38.5	7	105,797	32,910	68,730
I.P.I. (MARBLE FALLS CONGL.)	STEPHENS		10-27-86	3856	42.6	2	40,739	6,546	7,360
I. X. (CONGLOMERATE)	CALLAHAN		7-13-54	4357	41.0	1			123,835
I. X. (ELLENBURGER)	CALLAHAN	M	6-14-54	4347	40.0	3	210	2,165	51,021
IBEX, EAST	STEPHENS	M	4-01-47	4039	40.0	1	7	56	1,974,902
IBEX, EAST (ELLENBURGER)	STEPHENS	M	7-17-61	4238	41.0	2	15,657	1,284	16,027
IDA (FLIPPEN)	FISHER		3-21-53	3213	38.0	1	12	988	68,330
IDA (STRAWN)	FISHER		5-29-53	5230	39.0	2	36	5,451	371,507
IDA, WEST (STRAWN)	FISHER		1-10-77	5354	39.0	2	12	3,257	49,497
ILES (CONGLOMERATE)	STEPHENS		4-08-54	4004	41.8	3	32,972	2,650	940,314
ILES (CONGLOMERATE, UPPER)	STEPHENS		2-18-55	3996	42.3	1	37,377	1,756	91,002
ILES, S (CONGL)	STEPHENS		4-07-72	4070	41.6	1			9,594
INDIAN KNOLL (CONGL)	SHACKELFORD		9-02-80	3803	42.0	1	9,360	419	5,830
INDIAN MOUNTAIN (CADDO)	THROCKMORTON	M	1-07-81	3658	41.0	4	1,371	2,243	67,924
INDIAN MOUNTAIN (MISS)	STEPHENS	M	5-03-79	4510	42.2	9	1,359	1,180	215,420
INKUM, EAST (COOK)	TAYLOR		9-04-60	2969	40.0	1	120	2,077	184,515
INKUM, EAST (FLIPPEN SAND)	TAYLOR		11-03-60	2929	44.5	1	10	1,312	141,191
INKUM, EAST (GOEN LIME)	TAYLOR		12-18-60	4614	42.4	1			207,728
INKUM, S. (GOEN)	TAYLOR		1-27-66	4834	43.6	1	12	1,062	61,393
INKUM, SE. (CISCO REEF)	TAYLOR		6-06-55	3014	40.7	1	12	721	141,286
INKUM, SE. (FLIPPEN, LO.)	TAYLOR		7-24-55	2743	39.1	3	12	722	154,068
INKUM, SE. (SPECK MOUNTAIN)	TAYLOR		3-27-60	2936	38.0	1			15,319
INKUM, SW (FLIPPEN)	TAYLOR		3-20-72	3151	39.0	1			23,656
INMAN (FLIPPEN SAND)	CALLAHAN		6-22-54	2072	36.0	1	6	89	401,901
INVESTEX (FRY)	TAYLOR		7-01-85	4374	43.0	4	30,978	12,229	65,485
IRELAND-CONSER (JENNINGS)	NOLAN		9-12-80	5394	40.2	2	11	12,990	136,197
IRWIN (MISSISSIPPI)	THROCKMORTON		12-05-53	4615	42.0	3	7,518	14,019	182,229
IRWIN, N. (MISS.)	THROCKMORTON		6-04-59	4608	43.5	3	4,923	6,865	73,176
ISETT (CADDO)	EASTLAND		8-05-63	2620	40.0	1	1,973	679	33,803
DIV. FROM ISETT, EFF. 8-5-63.									
IVADELL (MISS)	STEPHENS		6-28-83	4328	40.5	7	17,248	22,902	258,311
IVADELL, WEST (MISS)	STEPHENS		1-05-84	4456	42.3	3	16,892	12,321	177,922
IVAN (CONGL. 4000)	STEPHENS		6-23-79	3950	50.0	2	5,300	471	8,012
IVAN (MARBLE FALLS)	STEPHENS		1-22-58	4016	44.7	3	48,841	4,248	229,489
IVAN, E. (CADDO)	STEPHENS		7-28-80	3176	44.8	3	37,338	3,230	21,835
IVAN, E. (DUFFER)	STEPHENS		3-26-83	4037	40.0	1			482
IVAN SHEPHERD (MISS)	STEPHENS		6-08-79	4451	42.0	1	4	45	18,086

RAILROAD COMMISSION OF TEXAS
OIL AND GAS DIVISION
CRUDE OIL AND CASINGHEAD GAS PRODUCTION BY FIELD, FOR 1987

RRC DISTRICT 7B

FIELD NAME	COUNTY		DISCOVERY DATE	DEPTH (FEET)	GRAV API	PROD WELLS EOY	TOTAL 1987 PRODUCTION CASINGHEAD GAS (MCF)	CRUDE OIL (BBLS)	CUMULATIVE CRUDE OIL PRODUCTION TO 1-1-88 (BBLS)
IVY	SHACKELFORD		1-31-37	3222	40.0	25	1,149	22,045	4,564,182
IVY (BEND)	SHACKELFORD		11-29-75	4298	40.8	4	23	3,288	42,862
J. A. M. (CISCO REEF)	NOLAN		4-01-58	3680	40.0	1	4	442	214,509
J.A.M. (PERMIAN LOWER)	NOLAN		10-21-76	3523	30.0	1	24	147	7,606
J.B. (BLUFF CREEK)	SHACKELFORD		8-21-79	1617	39.0	19	24	17,121	141,920
J D G (COOK)	TAYLOR		11-16-74	2736	37.0	2	365	594	17,612
J.F.G. (FRY SAND)	TAYLOR		7-08-74	4413	41.0		53	552	383,090
FLD. CONSOLIDATION W/AUDAS-GRAHAM (CAPPS LIME)				DKT#7B-89696		EFF. 4/1/87.			
JJ&H (CONGLOMERATE)	SHACKELFORD		2-20-76	4654	38.0	1	12	1,849	70,425
J & J (CADDO)	NOLAN		8-18-81	6076	42.0	15	23,386	15,788	508,312
J J J (KING SD.)	HASKELL		12-01-82	2576	40.5	4	24	4,716	57,490
J. K. WADLEY	CALLAHAN		11-03-50	1941	40.0	9	35	864	113,170
J. LEE (LAKE SAND)	SHACKELFORD		10-01-73	3731	42.9	4	25,283	774	99,949
J. LITTLEJOHN (PENN)	EASTLAND		3-15-86	2120	42.0	6	41,173	13,812	19,975
JMJ (MARBLE FALLS)	EASTLAND		2-16-80	3518	41.0	4	23,572	1,211	44,668
JMM (CANYON)	NOLAN		7-21-79	5916	40.0	28	200,248	20,539	448,216
JMM (CANYON,UPPER)	NOLAN		4-14-79	5776	41.0	3	24,558	631	92,120
JMM (ELLENBURGER)	NOLAN		3-25-84	7367	45.0	2	7,251	3,959	28,196
JMP (STRAWN SAND)	STEPHENS		5-17-85	2607	41.0	1	1,075	978	3,028
J.M.R. (MISS)	NOLAN		1-01-79	6479	42.0	1	2	125	10,206
J. M. R. (STRAWN REEF)	NOLAN		3-05-57	6036	42.0	6	100,078	6,575	369,481
J. PRUET (MORAN 1990)	CALLAHAN		7-28-81	1992	40.0	2			17,072
J&J ODOM	NOLAN		12-10-83	5841	42.0	2	9,296	1,088	34,537
J.R.F. (GRAY SAND, LOWER)	COLEMAN	M	11-19-82	3394	44.0	6	82,607	16,399	78,779
J. S. LEWIS (MARBLE FALLS)	BROWN		12-01-72	2450	42.0	41	91,438	21,875	191,516
J.W. SLEMS (STRAWN)	THROCKMORTON		5-08-80	4022	43.0	4	12	19	20,633
J-3, SE (MARBLE FALLS)	SHACKELFORD		4-01-75	4979	41.0	2	12	3,605	48,830
JACKIE GRIMM (FRY, UPPER)	NOLAN	M	3-15-63	4863	44.0	2			128,971
JACKIE GRIMM (GARDNER SAND)	NOLAN	M	6-21-78	5278	42.0	4	5,166	1,154	63,956
JACKIE'S CHOICE (COOK)	CALLAHAN		12-22-84	1592	40.0	5	1,272	13,217	65,271
JACK'S (CADDO, UPPER)	THROCKMORTON	M	5-28-83	3878	40.0	8	36,929	68,615	263,452
JACKSON (LASSITER STRAWN)	STEPHENS		8-05-54	2918	42.4	3	24	622	34,402
JACKSON (STRAWN)	STEPHENS		10-01-50	1750	40.0	134	2,771	17,520	1,680,326
JAKE (WOLFCAMP)	FISHER		1-28-82	6490	37.0	1	120	343	18,219
JAMIE LYNN (CADDO)	STONEWALL		3-27-84	6162	36.0	2	24	2,945	28,820
JANELLEN (CADDO)	BROWN		2-01-81	1212	39.0	26	22,586	6,252	25,614
JANELLEN, SOUTH (FRY)	BROWN		9-15-85	730	40.0	1	67	60	76
JASPER-GLAHN (BEND)	SHACKELFORD		2-21-83	4906	43.0	12	6,353	14,563	174,794
JAY (CANYON LIME)	JONES		9-14-79	4242	42.0	7	221,179	163,780	1,646,604
JAY (CANYON SAND)	JONES		5-08-83	4125	41.0	2	1,025	483	9,180
JAY (NOODLE CREEK)	JONES		8-12-80	2575	40.0	4			79,496
JAY (STRAWN)	JONES		1-01-82	4480	40.0	7	7,282	12,293	150,423
JAYROE (ELLENBURGER)	FISHER		4-26-83	5640	46.0	1	773	2,850	15,683
JAYTON, E. (TANNEHILL)	STONEWALL	M	1-09-84	3770	42.0	10	12	76,500	379,729
JEANNE (MCMILLAN)	TAYLOR		12-13-76	2754	38.0	7	11	743	62,352
JEFFERIES LUCK (BROWN)	JONES		2-18-83	5051	43.0	17	103,941	29,468	256,770
JEFFERIES LUCK (PALO PINTO)	JONES		5-01-83	4063	42.0	7	17,012	21,011	52,495
JENNIE FAYE (DUFFER)	CALLAHAN		1-01-79	3906	36.8	1	1,078	41	4,142
JENNIFER (DUFFER)	SHACKELFORD		3-01-82	4094	48.0	1	11	592	9,054
JENNIFER (STRAWN VALASEK)	HASKELL		2-02-83	4923	44.0	1	12	3,639	32,183
JERALD CECIL (CADDO)	THROCKMORTON		1-15-59	3881	40.5	8	31,605	1,466	321,303
JERRY (MISS)	THROCKMORTON		9-20-78	4802	40.0	1	2,434	822	14,436
JESSICA (MISS)	CALLAHAN		11-25-81	4087	46.0	3	24	3,886	58,813
JETT (DUFFER)	BROWN		5-21-77	3166	42.4	7	19,737	1,861	80,404
JETT (ELLENBURGER)	BROWN		6-03-75	3265	42.0	12	8,771	12,918	272,175
JILL (CONGL.)	STEPHENS		7-12-64	3806	43.0	1			33,026
JILL (CONGL. N)	STEPHENS	M	2-06-65	4089	43.0	5	21,265	461	212,633
JILL (3720 SD.)	STEPHENS		12-19-64	3684	43.0	2			239,070
JILL, N. (3900)	STEPHENS		5-07-65	3892	43.0	2	1,951	63	137,329
JIM BOB (JENNINGS SD, LO)	COLEMAN		6-02-76	2112	42.0	5	34,548	5,554	188,839
JIM BOB (MISS.)	THROCKMORTON	M	8-17-82	4375	41.0	3	6,352	5,599	94,893
JIM HINES (COOK)	TAYLOR		9-09-87	1782	42.0	2	4	855	855
JIM HINES (FLIPPEN SAND)	TAYLOR		2-20-78	1774	40.0	1	12	378	5,908
JIM KERN, EAST (CONGLOMERATE)	STEPHENS		11-16-60	4001	42.0	3	7,406	938	144,278
JIM KERN, E. (MISS.)	STEPHENS		11-03-60	4377	41.0	1	18,469	2,708	223,381
JIM KERN, SE. (CONGL)	STEPHENS		10-07-79	3988	39.0	2	10,039	113	3,919
JIM NED	COLEMAN		9-14-41	3937	43.5	6	21,904	3,717	155,555
JIMMY WEST (CADDO)	CALLAHAN		6-17-85	3836	38.0	1	3	290	4,384
JINKENS (FLIPPEN)	FISHER		3-27-81	3541	36.0	3	18	430	40,789
JNO. F. (MISS)	SHACKELFORD		7-22-70	4536	41.0	6	11,703	922	212,400
JO-JO (STRAWN, UPPER)	HASKELL		6-17-55	4755	35.0	4	464	4,152	188,158
JOCELYN-VARN (FRY)	TAYLOR		9-20-57	4666	48.8	1			627,169
JOEY ROGERS (CONGL.)	SHACKELFORD		8-24-70	4380	42.0	1	300	574	68,508
JOGGER (ELLENBURGER)	FISHER	M	2-12-85	6079	44.0	6	3,569	28,363	64,378
JOHN ANDERSON (CADDO)	THROCKMORTON		1951	3697	42.0	8	10,310	15,733	683,409
JOHN ANDERSON (MISSISSIPPI)	THROCKMORTON		5-20-51	4552	42.0	6	3,071	13,351	320,959
JOHN ANDERSON,S.(MISSISSIPPIAN)	THROCKMORTON		1955	4476	42.0	2	742	4,935	504,549
JOHN CALLANAN (GRAY SAND)	TAYLOR		8-19-86	4029	38.5	2	12,006	7,911	11,488
JOHN NORRIS (STRAWN)	PALO PINTO		10-20-68	1716	40.0	1	12	936	36,907
JOHNNY (CONGL.)	STEPHENS		9-20-79	4158	41.0	2	11,770	1,146	23,475
JOHNNY (CONGL. UPPER)	STEPHENS		7-18-81	4214	39.0	1	3,068	189	19,846
JOHNSON (FRY)	COLEMAN		5-01-81	1935	40.0	2	12	2,814	33,439
JOHNSONS CHAPEL (TANNEHILL)	STONEWALL		7-28-78	3340	49.5	1	11	731	62,420
JOHNSTON GAP (MARBLE FALLS)	PALO PINTO		6-06-83	3805	42.0	13	222,321	50,680	114,160
JONES COUNTY REGULAR	JONES	M	4-21926		36.0	527	49,129	314,367	42,939,900
JONES HILL (JENNINGS SAND)	COLEMAN		9-04-50	3435	43.0	1	95	253	171,335
JONES SNYDER (MISSISSIPPIAN)	SHACKELFORD		2-18-82	4148	40.0	3	2,784	12,987	173,390
JONI (FRY, UPPER)	TAYLOR		7-06-58	4418	40.0	1	12	595	66,863
FLD. CONSOLIDATION W/AUDAS-GRAHAM (CAPPS LIME)				DKT#7B-89696		EFF. 4/1/87.			
JONISUE BOWDEN (CANYON)	FISHER		11-22-56	4808	42.4	11	120,312	6,770	435,521
JOSH THOMPSON (MISS)	SHACKELFORD		9-08-72	4623	42.0	2	139,881	19,538	364,689
JOSHUA (CONGL)	EASTLAND	M	9-04-79	3604	42.0	6	46,135	4,408	83,235
JUD	HASKELL		2-15-49	5023	39.0	5	12	829	679,257
JUD, SOUTH (STRAWN 4970)	HASKELL	M	3-22-60	4973	40.0	6	1,140	11,860	1,595,878
JUD, WEST (BEND CONGLOMERATE)	HASKELL		3-04-52	5855	43.1	11	2,871	13,590	1,280,451
JUDY (CADDO)	THROCKMORTON		2-12-82	4365	45.0	1	36,294	1,327	43,138
JUDY GAIL (CANYON SAND)	FISHER	M	10-09-53	4546	40.0	47	117,240	58,865	1,983,980
JUDY GAIL (SWASTIKA)	FISHER		2-10-54	3749	40.0	5	4,362	396	778,894

RRC DISTRICT 7B

FIELD NAME	COUNTY		DISCOVERY DATE	DEPTH (FEET)	GRAV API	PROD WELLS EOY	TOTAL 1987 PRODUCTION CASINGHEAD GAS (MCF)	CRUDE OIL (BBLS)	CUMULATIVE CRUDE OIL PRODUCTION TO 1-1-88 (BBLS)
JUDY GAIL, EAST (CANYON)	FISHER		11-01-79	4507	40.5	26	49,193	30,638	485,687
JULIANA	HASKELL		4-11-50	4970	43.0	18	60	28,394	6,293,890
JULIANA, NORTH (BURSON SAND)	HASKELL		9-06-57	5015	39.0	9	9,103	35,884	5,069,785
JULIANA, S. (BURSON SAND)	HASKELL		11-11-58	5035	40.0	2	410	10,011	604,393
JUMBO (CADDO)	THROCKMORTON		12-21956	4102	40.0	3	12	2,458	192,001
KAY (CADDO)	BROWN		5-05-83	1838	42.0	1			169
KLMN (CONGLOMERATE, LOWER)	SHACKELFORD		11-14-83	3742	44.7	1	10,523	541	13,174
K. M. S. (NOODLE CREEK)	JONES		9-16-86	2600	41.0	5	1,163	10,800	14,765
KSI (ELLENBURGER)	SHACKELFORD		11-12-84	4309	45.0	3	3,553	3,051	77,070
KSI (TANNEHILL)	SHACKELFORD		11-28-84	673	42.0	3			107
K W (TANNEHILL)	SHACKELFORD		10-14-85	938	36.0	12	12	27,739	44,473
KACHINA (GARDNER)	CALLAHAN		9-25-85	3358	44.0	1	975	1,774	5,300
KACHINA (GRAY)	COLEMAN		7-23-85	3517	43.0	2	32,786	9,492	26,546
KAHAN (CONGL)	EASTLAND		2-16-79	3432	40.0	3	4,187	327	11,752
KAIZER (CADDO)	EASTLAND		8-03-84	2552	43.0	6	1,412	1,410	14,841
KAL-BRE (CADDO)	EASTLAND		2-07-84	2456	40.0	1			330
KATLACO-COOK (MISS)	EASTLAND		1-28-85	3753	44.0	7	17,118	6,407	40,097
KATLACO-COOK (STRAWN)	EASTLAND		7-22-86	2156	44.0	1	4,663	3,572	6,213
KATZ	STONEWALL	M	1-21-51	4914	38.0	118	83,351	498,066	35,767,490
KATZ (DAY)	STONEWALL		7-13-83	4888	37.2	4	6,269	25,395	85,793
KATZ (5100)	STONEWALL	M	4-30-51	5083	37.5	78	21,983	230,997	15,234,607
HUMPHREY-DAVIS /STRAWN/ FIELD DIST. 9 COMBINED WITH THIS FIELD, EFF. 1-1-52.									
KAY (MISS.)	THROCKMORTON		3-31-83	4866	40.1	1	12	5,167	51,267
KAY LYNN (HOPE)	SHACKELFORD		11-01-78	1820	36.0	1			9,796
KEELER-WIMBERLY (CANYON SD.)	FISHER		12-04-52	4528	42.0	23	39,091	21,114	938,179
KEELER-WIMBERLY,N(SWASTIKA MASS)	FISHER		5-17-68	3704	41.0	1	144	1,245	118,399
KEELER-WIMBERLY,N(SWASTIKA 3680)	FISHER		8-22-66	3688	40.0	2	3,094	4,528	126,678
KEETER (MISSISSIPPIAN)	THROCKMORTON		6-08-56	4750	41.5	2	3,574	17,033	18,085
KEETER LAKE (MISS.)	THROCKMORTON		3-11-84	4872	41.0	3	33	1,981	61,589
KEITH (CADDO)	SHACKELFORD		9-13-83	3892	43.4	1			10,219
KELLY (STRAWN)	STEPHENS		7-11-77	2756	42.0	6	6,932	1,842	24,911
KELSAY (STRAWN)	PARKER		10-12-85	3330	42.8	1	20,326	845	2,628
KELTON (CADDO)	THROCKMORTON		6-09-69	4788	41.3	4	792	3,851	266,202
KELTON (CADDO MIDDLE)	THROCKMORTON		8-25-69	4712	40.0	1			44,428
KELTON (CADDO UPPER)	THROCKMORTON		8-27-69	4578	40.0	3	792	2,102	143,896
KELTON (STRAWN)	THROCKMORTON		3-04-57	3886	38.9	2			911,300
KEMP (FRY)	COLEMAN		9-06-76	3326	41.0	7	40,426	6,021	122,269
KEMP (FRY-LOWER	COLEMAN		8-19-84	3401	43.0	1	9,854	242	674
KEMP (JENNINGS)	COLEMAN		11-04-84	3454	43.0	1	1,716	564	5,853
KEN DANDY (CONGL.)	EASTLAND		7-01-87	3251	42.0	5	3,986	12,080	12,080
KERI KIM (STRAWN)	PARKER		9-20-85	1902	41.0	1	8	449	1,019
KERRY (BIG SALINE CONGL.)	STEPHENS		2-01-85	4078	42.9	1	1,680	1,040	3,234
KEVIN (ATOKA)	PALO PINTO	M	4-04-78	4358	40.4	4	35,976	13,182	270,161
KEVIN, NE (ATOKA)	PALO PINTO	M	6-17-85	4387	40.4	5	97,755	12,246	53,881
KIMBERLIN RANCH (CONGL. 3620)	PALO PINTO		4-25-85	3624	43.0	6	199,170	36,798	112,296
KING-TINDALL (MISS.)	EASTLAND		1-26-87	3606	42.0	7	392,934	71,381	71,381
KINGS CREEK (CADDO)	THROCKMORTON		5-29-81	3992	42.0	7	15,103	4,700	129,685
KINGS CREEK (MISS)	THROCKMORTON		3-31-80	4500	44.0	4	5,555	20,173	138,227
KINGSBURY (170)	EASTLAND		1-11-80	178	20.0	1			260
KINSEY (CADDO)	FISHER		1-31-83	6242	42.0	1			40
KIOWA PEAK	STONEWALL		8-19-50	5285	37.0	1	2,223	3,140	393,050
KIOWA PEAK (CADDO)	STONEWALL		1-21-55	5706	40.2	1	721	498	55,251
KIOWA PEAK (STRAWN 2ND.)	STONEWALL		12-19-51	5237	37.0	11	12,690	33,561	4,557,190
KIOWA PEAK, NW. (BEND)	STONEWALL		4-20-61	5788	40.0	4	7,204	24,540	291,839
KIRBY, EAST (CAPPS LIME)	TAYLOR		11-18-79	3865	40.0	1			9,403
KIRK	COMANCHE	M	1-03-48	2730	38.4	7	35	699	1,631,838
KISSELL (FRY, LOWER)	TAYLOR	M	12-02-59	4772	38.0	1	7,468	6,227	235,839
KISSELL (FRY, UPPER)	TAYLOR		6-06-58	4728	45.0	5	32,485	21,621	1,065,649
KLEINER (LAKE SAND)	EASTLAND		10-01-53	3536	38.0	8	48,172	2,363	131,616
KNIGHTSBRIDGE (ELLEN.)	SHACKELFORD		1-01-87	4216	47.0	1	12	17,911	17,911
KOLLSMAN (STRAWN REEF)	NOLAN		3-31-63	6566	40.0	1	7,267	686	82,183
KOLLSMAN, S. (STRAWN SD.)	NOLAN		1-15-67	6004	38.0	7	22	2,585	265,110
KORAH (CADDO, LOWER)	SHACKELFORD		4-18-85	4232	42.0	1	12,555	650	2,770
KORAH (MISS., LOWER)	SHACKELFORD		10-31-84	4660	42.6	1	17,886	1,297	7,823
KROC (BRENEKE SAND)	COLEMAN		2-10-53	1275	45.0	20	24	4,490	496,063
KWAN-MOR (LAKE SAND)	CALLAHAN		2-01-85	4381	41.0		1,498	2	201
L.A. (LAKE SAND)	CALLAHAN		1-04-79	3739	45.0	2	12,576	1,659	19,054
L&S (CADDO)	EASTLAND		2-25-79	2686	43.0	2	22	591	19,556
L.C. CLEVINGER (RANGER)	STEPHENS		10-11-80	3724	43.0	2	28,835	2,794	33,635
L.C. YOUNG (CADDO)	THROCKMORTON		12-05-80	4189	39.9	1	84	2,308	18,031
L. E. T. (MARBLE FALLS)	BROWN		12-29-83	1814	41.0	1		4	636
L.H. MCCREA (ELLENBURGER)	STEPHENS		3-24-87	4341	44.0	2	38,757	5,425	5,425
LA DONNA (FLIPPEN)	SHACKELFORD		1-01-81	1676	36.0	7	24	1,002	25,645
LA NEIL (STRAWN)	HASKELL		7-30-80	4958	41.3	4	8,770	6,517	171,260
LA PALOMA	FISHER		8-22-65	3835	39.6	2	12	8,998	343,003
LACASA (MARBLE FALLS)	STEPHENS		11-09-75	4000	43.0	1			13,160
LADY JANE (CADDO)	SHACKELFORD		8-26-68	3937	40.0	1	8,637	1,036	47,096
LADY JANE(MISS.)	SHACKELFORD		1-08-68	4590	41.0	1			39,399
LAIL (CANYON REEF)	TAYLOR		12-29-59	3514	36.0	4	21,128	35,217	1,323,841
LAJET (FLIPPEN)	CALLAHAN		10-07-82	1775	40.0	6	12	536	6,372
LAJET (TANNEHILL)	TAYLOR		1-15-81	2438	40.1	1	12	891	5,996
LAKE ABILENE (CROSS CUT)	TAYLOR		6-21-65	4643	40.6	32	46,524	34,035	1,937,713
LAKE ABILENE (FLIPPEN SAND)	TAYLOR		2-16-54	2358	39.0	3	12	940	292,570
LAKE ABILENE (GRAY SAND)	TAYLOR		4-23-74	5301	40.6	1	5,778	1,372	34,258
LAKE ABILENE (4000)	TAYLOR		7-07-78	3692	41.0	31	29,502	12,786	339,526
LAKE ABILENE,N (FLIPPEN)	TAYLOR		7-01-79	2857	38.0	1	12	4,835	62,441
LAKE ALBANY, E. (MISS.)	SHACKELFORD		2-14-86	4610	40.3	1	12	4,409	12,314
LAKE BROWNWOOD (CADDO)	BROWN		7-28-87	1607	42.0	1	7,421	110	110
LAKE BROWNWOOD (MARBLE FALLS)	BROWN		3-17-86	2303	38.0	8	11,572	2,833	5,458
LAKE CISCO (MARBLE FALLS)	EASTLAND		10-13-52	3671	38.9	3	21,361	899	48,562
LAKE COLEMAN (CADDO)	COLEMAN		5-01-82	3134	40.6	1	8	578	6,384
LAKE COLEMAN (GARDNER)	COLEMAN		4-08-83	3076	45.0	2	15,022	1,592	59,087
LAKE COLEMAN (GRAY)	CALLAHAN	M	5-20-82	3053	38.0	3	115	969	13,454
LAKE COLEMAN (MORRIS 2750)	COLEMAN		9-11-83	2754	45.0	13	321,028	46,362	379,488
LAKE DANIELS (2200)	STEPHENS		7-28-75	2310	40.0	1			9,891
LAKE KIRBY	TAYLOR		7-30-40	1882	38.0	73	1,826	19,614	763,278
LAKE LEON (COMYN)	EASTLAND		4-09-82	3411	41.5	1			1,276
LAKE LEON (DUFFER)	EASTLAND		2-18-76	3500	41.5	25	506,419	24,212	120,478

RAILROAD COMMISSION OF TEXAS
OIL AND GAS DIVISION
CRUDE OIL AND CASINGHEAD GAS PRODUCTION BY FIELD, FOR 1987

RRC DISTRICT 7B

FIELD NAME	COUNTY		DISCOVERY DATE	DEPTH (FEET)	GRAV API	PROD WELLS EOY	TOTAL 1987 PRODUCTION CASINGHEAD GAS (MCF)	CRUDE OIL (BBLS)	CUMULATIVE CRUDE OIL PRODUCTION TO 1-1-88 (BBLS)
LAKE NECESSITY (CONGL.)	STEPHENS		2-01-85	3666	42.0	1	17,732	1,377	7,687
LAKE NECESSITY (DUFFER)	STEPHENS		8-09-82	4148	41.0	2	18,647	2,067	35,058
LAKE NECESSITY (STRAWN D SAND)	STEPHENS		10-11-74	2514	43.0	1			6,463
LAKE NECESSITY (2900)	STEPHENS		8-27-73	2944	42.0	38	26,176	4,442	463,203
LAKE SWEETWATER (STRAWN)	NOLAN		12-27-68	5967	42.0	77	44,907	31,015	5,878,323
LAKE SWEETWATER, S. (ODOM)	NOLAN		3-21-87	5965	42.0	1	8	693	693
LAKE TRAMMEL (ELLENBURGER)	NOLAN		6-05-51	6970	46.0	2	1,609	652	239,936
LAKE TRAMMEL (ODOM)	NOLAN		11-07-76	6409	43.0	2	238	262	21,973
LAKE TRAMMEL (STRAWN REEF)	NOLAN		9-18-55	6229	40.3	1			160,439
LAKE TRAMMEL, S. (CANYON)	NOLAN		11-30-51	5130	40.4	46	26,942	46,025	3,251,924
LAKE TRAMMEL, S. (5150)	NOLAN		11-17-74	5205	36.9	2	24	6,001	98,688
LAKE TRAMMEL, W. (CANYON)	NOLAN		9-13-53	5217	41.5	106	92,331	104,180	10,459,729
LAKESIDE, E. (CONGLOMERATE)	STEPHENS		3-16-83	4023	41.0	1	12,777	315	10,213
LAKEWOOD (CADDO)	EASTLAND		9-10-82	2461	40.0	1	4,699	398	4,460
LAMBERT (MORAN SAND)	CALLAHAN		12-29-81	1903	40.0	5	3	126	15,547
LANA (CANYON 4140)	TAYLOR		7-11-80	4144	45.0	2	12	2,074	24,248
LANDERS (GARDNER)	TAYLOR		6-10-53	4376	40.0	1	22,146	4,860	114,451
LANDERS (MORRIS SAND)	TAYLOR		6-26-63	3901	40.4	3	864	2,601	111,644
LANGFORD (DUFFER)	STEPHENS		7-28-80	3966	38.0	2	20,033	266	9,659
LARGENT (CANYON 3700)	JONES		11-10-51	3696	41.0	1	1,728	1,190	90,684
LARGENT, W. (STRAWN SAND)	JONES		10-03-58	4711	50.0	8	8,569	15,862	598,628
LAR-MAX (PALO PINTO)	COLEMAN		10-23-84	2950	42.5	2	2,205	103	3,020
LAVELLE (GRAY)	COLEMAN		3-17-57	3372	38.0	2	9,650	1,684	121,571
LAVERRELL (MARBLE FALLS)	SHACKELFORD		2-21-69	4400	41.0	4	18,297	1,932	148,857
LAVERRELL, W. (MARBLE FALLS)	SHACKELFORD		1-16-70	4404	42.0	3	34,321	2,191	94,630
LAWN (GARDNER)	TAYLOR		2-10-52	4048	42.0	9	289	3,554	989,649
LAWN (GRAY SAND)	TAYLOR		3-02-56	4100	42.0	2	2,400	1,494	52,215
LAWN, SOUTHWEST	TAYLOR		12-29-49	4040	40.0	4	5,919	3,996	279,567
LAYLON (CADDO, LO)	THROCKMORTON		6-28-78	4510	38.0	1			67,858
LAZARUS (STRAWN)	NOLAN	M	5-29-86	5847	42.5	5	38,695	48,814	70,760
LE ANN (3250)	SHACKELFORD		10-13-78	3193	40.0	1			9,399
LEA ANNE (CADDO)	SHACKELFORD		8-21-69	3924	42.0	1			15,604
LEACH (2550 STRAWN)	THROCKMORTON		3-11-75	2568	39.0	3	12	832	68,183
LECHE (CADDO)	BROWN		6-21-83	940	40.0	20	14	4,661	26,388
LEDBETTER (RANGER)	EASTLAND		1-22-80	3690	43.5	1	16,861	3,249	30,562
LEE (STRAWN)	STEPHENS		9-14-55	1998	41.0	1			15,887
LEE RAY (DUFFER LIME)	EASTLAND	M	5-25-78	3292	43.0	4	28,559	1,806	27,390
LEE RAY (LAKE)	EASTLAND		9-04-78	3822	45.6	1	4,251	20	17,670
LEE RAY (MISS.)	STEPHENS	M	2-10-63	3722	41.0	4	2,241	219	12,890
LEE RAY (RANGER)	EASTLAND	M	8-25-78	3724	44.0	3	41,003	1,577	12,438
LEFT HAND (BEND)	THROCKMORTON		4-28-80	4920	45.0	1	306	19	16,982
LEM	STEPHENS		10-01-83	4199	42.0	1	27,057	15,520	70,295
LENA M. GREEN (CANYON)	FISHER		5-18-81	4746	38.0	1	12	550	7,530
LENA M. GREEN (STRAWN)	FISHER		11-12-55	5694	39.0	1			179,321
LENDRA (STRAWN)	THROCKMORTON		1-06-53	3818	39.0	6	5	75	970,402
LENOIR	STEPHENS	M	10-01-50	2848	40.0	14	4,290	23,893	836,281
LEONARDS CAMP (CADDO)	THROCKMORTON		5-25-81	4529	42.0	1	1,667	526	7,672
LEONARDS CAMP (MISSISSIPPIAN)	THROCKMORTON		9-18-77	4764	56.0	2	3,465	1,184	42,804
LEONARDS CAMP (STRAWN)	THROCKMORTON		1-28-78	3735	43.0	1	1,531	920	24,954
LESLIE KAYE (STRAWN)	STEPHENS		4-30-71	1656	41.2	2	12	12	5,270
LEW (UPPER GRAY)	TAYLOR		6-01-86	4001	42.0	2	7,589	8,589	14,096
LEW GRAY	TAYLOR		11-18-85	4008	38.3	2	27,880	10,198	12,420
LEWIS (CONGL.)	SHACKELFORD		6-21-77	4130	42.0	2	500	1,299	48,530
LEWIS STEFFENS	JONES		9-11940	1886	39.0	25	153	14,046	6,846,249
LEY (STRAWN 5560)	HASKELL		1-18-80	5574	36.0	1	24	1,947	17,377
LIL AUDREY (DUFFER)	BROWN		10-23-84	3442	37.8	3	14,848	209	935
LIL AUDREY (MISSISSIPPIAN)	BROWN		10-17-85	3550	38.0	1	5,969	68	240
LILES (CADDO, UPPER)	THROCKMORTON		5-17-56	4244	41.0	3	7,417	13,344	162,869
LILES (MARBLE FALLS)	THROCKMORTON		8-26-56	4740	48.0	3	10,857	3,075	659,076
LILLIS (STRAWN)	HASKELL		9-01-84	4902	45.0	2	195	1,707	10,327
LILLY (CONGL)	THROCKMORTON		2-01-78	4789	43.0	2	15,187	9,385	53,863
LILLY (PALO PINTO, LO.)	SHACKELFORD		1-01-82	3409	46.0	23	6,326	21,635	285,846
LILLY (PATIO B SD)	SHACKELFORD		12-11-83	3294	44.0	5	26,009	8,456	81,223
LILLY (3210)	SHACKELFORD		10-08-83	3218	40.0	1	12	1,128	17,608
LILLY BELL (CONGL.)	STEPHENS		1-01-81	4134	42.0	1			35
LINDA LOU (GARDNER)	COLEMAN		9-29-80	3772	42.0	2	1,043	171	1,529
LINDAIRE (CADDO)	SHACKELFORD		1-25-84	3698	46.0	1	12	1,023	6,037
LINDSAY BEA (CONGL)	HASKELL		1-14-76	4945	44.2	1	12	1,176	36,085
LINK (CANYON REEF)	STONEWALL		4-18-57	4981	41.0	2	1,056	3,276	347,863
LINK RANCH (STRAWN)	STEPHENS		7-10-77	2745	45.0	3	15,680	1,097	22,596
LINSAY MARIE (STRAWN)	STONEWALL		9-22-83	5055	41.0	8	48	39,641	164,834
LIPAN (STRAWN OIL)	HOOD		3-10-78	4908	49.0	1			570
LIST (MISSISSIPPIAN)	THROCKMORTON		11-04-87	4613	44.0	1	1,405	2,014	2,014
LITTLE CEDAR (UPPER STRAWN)	STEPHENS		1-18-83	1776	41.0	1	5,324	286	3,655
LITTLE CEDAR (STRAWN)	STEPHENS		4-05-75	2920	43.0	50	85,435	10,679	518,524
LITTLE CONE (MISS)	STEPHENS		4-20-85	4465	39.2	8	144,636	26,745	72,858
LITTLE LONGHORN (CANYON, UPPER)	COLEMAN		9-16-82	1191	44.0	1	12	637	6,246
LITTLE LONGHORN (MORRIS)	COLEMAN		10-14-79	2226	45.0	12	51,762	3,190	211,103
LITTLE SANDY (CADDO LIME)	STEPHENS		1-21-86	3305	44.0	1	12	7,237	14,691
LITTLEPAGE (CONGLOMERATE)	THROCKMORTON		4-13-79	4530	40.0	1	12	1,025	24,478
LIVENGOOD, S. (KING UPPER)	HASKELL	M	4-06-56	2308	38.2	24	2,966	8,916	719,965
LIVINGSTON (MCCLESTER)	THROCKMORTON		1-11-85	4268	40.0	2	12	5,472	34,520
LIZ B. (MISS)	STEPHENS		8-05-79	4371	39.6	1	6	6	8,196
LOCKER (DUFFER)	COLEMAN	M	3-10-83	2914	41.0	16	30,877	2,781	56,219
LONE OAK (DOG BEND)	COLEMAN		2-20-84	3153	42.0	1			1,404
LONE OAK (FRY)	COLEMAN		3-10-81	3302	41.0	1			3,247
LONES (GARDNER, UPPER)	SHACKELFORD		7-10-74	3112	39.0	3			13,469
LONES, EAST (GARDNER "A")	SHACKELFORD		12-15-74	3044	42.0	1			4,867
LONES, EAST (GARDNER "B")	SHACKELFORD		10-17-84	3085	42.0	3	11	146	1,279
LONES, EAST (GARDNER "C")	SHACKELFORD		9-08-75	3083	41.0	1	7	29	8,216
LONG (ELLENBURGER)	NOLAN		8-03-79	6960	47.0	3			50,122
LONGWORTH, W. (CANYON)	FISHER		9-03-81	5088	39.0	1	2,074	1,909	18,989
LORD & SHELL (TANNEHILL)	CALLAHAN		6-20-54	1174	39.0	2	12	309	48,298
LORI BROOKE (CONGL.)	HASKELL		3-12-82	5877	38.0	8	83	45,454	213,682
LOS COLINAS (CANYON REEF)	JONES		3-02-83	4460	41.0	7	5,437	1,079	89,423
LOST CREEK (BLAKE SAND)	BROWN		6-26-85	1017	40.0	2	12	12	1,259
LOUIE BOB DAVIS (COOK)	SHACKELFORD		9-06-74	1717	40.0	3	12	365	39,204
LOUIS LAKE (CADDO)	HASKELL		9-23-81	5382	39.0	1	12	2,520	27,596

RRC DISTRICT 7B

FIELD NAME	COUNTY		DISCOVERY DATE	DEPTH (FEET)	GRAV API	PROD WELLS EOY	TOTAL 1987 PRODUCTION CASINGHEAD GAS (MCF)	CRUDE OIL (BBLS)	CUMULATIVE CRUDE OIL PRODUCTION TO 1-1-88 (BBLS)
LOVE (MCMILLAN SAND)	COLEMAN		9-16-83	1836	43.6	2	4,725	920	15,104
LOVING	STEPHENS		8-02-39	3432	40.0	2	3,627	1,275	450,067
LOW-DAVIS (COOK SAND)	SHACKELFORD		12-30-56	1395	38.0	10	25	3,482	704,346
LOY JACKSON (PALO PINTO)	COLEMAN		2-22-86	3030	38.9	1			202
LOYD-DALTON (1700)	PALO PINTO		7-07-49	1766	42.0	13	4,256	10,766	689,497
LUCKY LANE (STRAWN)	STEPHENS		5-20-78	2632	42.0	10	3,966	11,614	306,012
LUCKY THOMAS (CADDO)	BROWN		7-07-73	1972	42.0	1			9,282
LUCKY THOMAS (MARBLE FALLS)	BROWN		8-16-73	2573	26.0	2	1,947	19	13,162
LUEDERS, S. (BLUFF CREEK SD)	JONES		10-04-52	1715	31.6	1	12	1,464	124,687
LUEDERS, S. (KING SAND)	JONES		7-14-53	2056	40.0	12	48	14,098	1,559,219
LUEDERS, S. (TANNEHILL SAND)	JONES		5-22-56	1629	34.1	1	12	1,643	106,402
LUEDERS, W. (HOPE, LOWER)	JONES		3-08-62	1921	40.0	1	1	20	9,480
LULA NEAL (STRAWN 1370)	EASTLAND		3-13-56	1370	37.1	1	12	221	14,291
LUNSFORD (CADDO)	THROCKMORTON		7-27-54	4095	43.0	3	14,726	3,423	390,204
LYNX-AGUILAR (MORRIS)	COLEMAN		8-18-86	2966	42.0	1	4,011	20	31
LYTLE GAP (COOK, UPPER)	CALLAHAN		2-28-74	2050	38.0	24	7,645	17,489	515,387
LYTLE GAP, WEST (COOK, UP)	CALLAHAN		5-04-75	2100	37.0	1			3,650
M. B. (MISSISSIPPIAN)	SHACKELFORD		4-30-71	4210	43.0	2	3	87	18,785
MCL (FRY SAND)	TAYLOR		1-19-73	4289	43.0	2	1,096	2,485	209,902
M. D. CAREY (TANNEHILL)	TAYLOR		8-15-87	2496	40.0	1			0
M.C.J. (CADDO)	HASKELL		2-03-86	5624	39.0	1			154
M. G. C. (BEND)	CALLAHAN		12-20-71	3791	44.0	7	85,486	2,727	213,227
M.J.REID (MARBLE FALLS)	BROWN		10-11-82	2314	39.0	1	4,738	44	630
M-K (COOK, LO.)	THROCKMORTON		11-30-67	1200	38.0	3	12	4,421	204,072
MMBC (STRAWN)	THROCKMORTON		1-18-85	3224	42.0	1	5,861	545	2,686
M&P (CADDO)	THROCKMORTON		7-08-80	4066	39.0	1			8,485
M. P. C. (FLIPPEN)	SHACKELFORD		4-11-57	1492	36.6	8	17	5,085	408,028
M W L (MISS)	CALLAHAN		9-05-77	4238	43.9	1			44,917
MAD DOG (STRAWN)	EASTLAND		8-07-87	1744	38.0	1	7,850	82	82
MADEWELL (CROSS CUT)	EASTLAND		6-04-81	1358	39.0	63	24	48,898	662,138
MAGERS (CONGL. UPPER)	PALO PINTO		1-01-81	3806	43.0	1	7,690	94	5,041
MAGNUM (CONGL)	BROWN	M	8-19-78	2994	42.0	14	5,212	416	101,187
MALBETAN (CROSS CUT SAND)	TAYLOR		8-06-69	4610	42.0	2	723	1,040	493,206
FLD. CONSOLIDATION W/AUDAS-GRAHAM (CAPPS LIME) DKT#7B-89696 EFF. 4/1/87.									
MALBETAN (FLIPPEN SAND)	TAYLOR		3-01-86	2836	43.0	1	2,670	9,743	19,654
MALCOLM (MISSISSIPPIAN)	THROCKMORTON		11-30-49	4565	40.0	3	936	7,817	332,902
MANGUM, NORTH (3200)	EASTLAND		1-25-80	3273	42.3	39	132,097	15,149	704,504
MANGUM, SOUTH (U.MARBLE FALLS)	EASTLAND		5-03-81	3202	42.0	3	9,534	223	7,173
MANGUM, WEST (3100)	EASTLAND		9-22-77	3105	45.0	22	69,512	1,478	129,523
MANGUM, WEST (3450)	EASTLAND		2-27-79	3445	41.0	2	10,860	600	14,511
MANLY (CANYON)	JONES		10-07-77	3203	40.0	2	19	781	22,159
MANNING-HARRINGTON (CADDO)	THROCKMORTON		10-01-50	4456	40.0	1	7	1,093	83,836
MANNING-HARRINGTON (STRAWN)	THROCKMORTON		10-01-50	3880	40.0	6	400	5,946	5,712,352
MANNING-OCONNOR	STEPHENS		6-01-46	3386	40.0	12	8,309	855	1,734,289
MANNING-OCONNOR (BEND CONGL.)	STEPHENS		9-01-84	3660	43.3	8	90,036	13,270	49,208
MANNING-OCONNOR (CADDO)	STEPHENS		10-13-79	3290	36.0	3	1,170	1,567	5,681
MARGE, E. (CADDO)	CALLAHAN		6-03-80	3359	40.0	1	8	292	4,391
MARGE, E (4040)	CALLAHAN		11-17-66	4046	41.0	7	11,299	2,989	628,838
MARGERY (CAPPS LIMESTONE)	TAYLOR		6-03-86	4771	38.0	1	6	671	1,753
MARIANAS (GARDNER)	COLEMAN		5-16-84	3509	41.0	1	2,521	377	2,213
MARIANAS (GRAY)	COLEMAN		2-10-83	3562	42.0	1	9	573	14,843
MARIANN (5050 SAND)	STONEWALL		1-22-62	5058	41.0	1	1,632	4,098	88,544
MARISA (GRAY)	COLEMAN		1-01-86	3352	41.0	1	8,075	1,667	6,847
MARJ (MISS)	SHACKELFORD		11-21-83	4699	42.0	1	4,580	1,236	5,953
MARSH (FRY)	COLEMAN		4-22-84	2893	42.0	5	240	1,007	4,004
MARSHA (ELLEN)	SHACKELFORD		11-20-77	4593	39.9	12	8,323	45,068	644,551
MARSHALL (MISSISSIPPI)	THROCKMORTON		8-22-53	4519	44.5	2	48	5,494	258,894
MARTIN (BEND CONGLOMERATE)	NOLAN		12-19-85	6842	39.4	1	3	16	2,916
MARY ANGELA (CROSS CUT)	BROWN		11-01-79	1220	42.0	3	12	603	15,845
MARY BETH (CADDO)	EASTLAND		5-19-84	3140	39.5	1	2,392	1,496	12,110
MARY OPAL (GRAY SAND)	COLEMAN		8-02-53	3021	36.9	1	5,848	1,990	6,170
MARY RITA (TANNEHILL)	JONES		3-08-62	1921	38.0	1			51,884
MARY SUSAN (JENNINGS SAND)	COLEMAN		4-03-81	3076	42.6	4	6,897	683	74,055
MARYNEAL	NOLAN		9-31950	7114	47.0	2	12,396	2,276	42,967
MARYNEAL (CANYON)	NOLAN		5-18-54	7114	40.0	14	62,808	27,950	276,895
MARYNEAL, EAST (CANYON)	NOLAN		9-15-80	5094	42.8	5	3,652	4,366	69,946
MASK (CADDO)	CALLAHAN		4-14-81	3342	39.0	2	3,911	2,341	8,614
MASSENGALE (DUFFER)	EASTLAND		3-16-79	3554	44.5	2			14,419
MATHEWS (BRENKE)	COLEMAN		3-03-84	1704	41.0	8	664	1,222	18,731
MATHIS (PALO PINTO)	FISHER		11-28-84	5295	41.8	1	26,964	1,146	4,897
MATILDA PERKINS	SHACKELFORD		8-13-51	2478	39.0	2	1	4	582,473
MATTHEWS (CHAPPEL)	EASTLAND	M	3-10-81	4812	41.0	1	30,791	2,323	30,323
MATTHEWS (CONGLOMERATE)	SHACKELFORD		1-14-85	4745	43.0	1	10,485	2,108	6,017
MATTHEWS (ELLEN)	SHACKELFORD		2-02-80	5005	41.0	2	3,210	5,239	66,559
MAXWELL (MORRIS SAND)	COLEMAN		10-01-61	2112	42.0	5	2,803	3,297	72,748
TRANS. FROM COLEMAN COUNTY REGULAR, EFF. 10-1-61.									
MAY-GRANT (MARBLE FALLS)	BROWN		12-01-72	2955	42.0	1	1,924	80	8,435
MCBRIDE (BEND CONGL.)	STEPHENS		1-29-84	3875	42.0	1	18,701	1,836	15,770
MCCARSON	THROCKMORTON		5-06-84	4818	41.0	1	67	16,756	63,015
MCCAULLEY	FISHER		1941	3277	42.0	3	35	1,600	702,108
MCCAULLEY, N. (FLIPPEN)	FISHER		1-20-65	3228	38.4	1	9	1,039	27,975
MCCLESKEY (BOND)	STEPHENS		2-01-83	3710	42.0	2	10,141	479	5,558
MCCORMICK (ELLENBURGER)	EASTLAND		9-11-81	3966	40.0	1	1	2	11,841
MCCOY (MISS.)	THROCKMORTON		5-17-84	4564	41.0	5	1,606	6,415	40,263
MCCOY, SW. (MISS.)	THROCKMORTON		5-18-85	4533	40.2	2	1,382	5,602	34,379
MCCUISTION (MARBLE FALLS)	EASTLAND	M	11-01-77	2767	42.4	4	23,359	1,015	12,349
MCCURDY-BLAIR (MISS.)	CALLAHAN		6-11-61	4535	44.5	3	134	3,308	136,225
MCCURDY-BLAIR, E. (MISS.)	CALLAHAN		4-23-64	4533	42.0	11	50	4,458	375,104
MCFARLANE (MISS.)	SHACKELFORD		11-13-76	4337	42.0	1	6	6	12,934
MCGOUGH SPRINGS (CISCO)	EASTLAND		8-24-77	1453	36.0	1			2,435
MCGOUGH SPRINGS (CISCO 1200)	EASTLAND		11-09-79	1174	41.0	1	5	244	5,104
MCGRAW (CROSS PLAINS)	CALLAHAN		4-22-55	1640	41.9	1	12	230	568,899
MCKEICHAN (CADDO)	THROCKMORTON		4-06-84	4265	43.0	1	6,656	500	6,091
MCKEICHAN (MISSISSIPPI)	THROCKMORTON		8-28-48	4480	43.0	2	648	1,231	403,855
MCKEICHAN (STRAWN)	THROCKMORTON		10-01-50	2786	40.0	11	823	3,802	1,197,716
MCKEICHAN (STRAWN, LOWER)	THROCKMORTON		4-22-53	2791	42.0	3	648	3,315	380,357
MCKEICHAN, E. (MISS.)	THROCKMORTON		9-11-64	4584	43.0	2	28	19	49,090
MCKINNEY (CROSS PLAINS)	CALLAHAN		5-31-54	1640	44.0	3	11	303	344,533

RAILROAD COMMISSION OF TEXAS
OIL AND GAS DIVISION
CRUDE OIL AND CASINGHEAD GAS PRODUCTION BY FIELD, FOR 1987

RRC DISTRICT 7B

FIELD NAME	COUNTY		DISCOVERY DATE	DEPTH (FEET)	GRAV API	PROD WELLS EOY	TOTAL 1987 PRODUCTION CASINGHEAD GAS (MCF)	CRUDE OIL (BBLS)	CUMULATIVE CRUDE OIL PRODUCTION TO 1-1-88 (BBLS)
MCKNIGHT (CADDO)	THROCKMORTON		10-01-50	4042	39.0	17	44,093	21,801	1,921,891
MCKNIGHT (MISSISSIPPI)	THROCKMORTON		10-01-50	4576	40.0	4	3,874	13,626	239,084
MCKNIGHT, NORTH (CADDO)	THROCKMORTON		8-05-61	4124	40.0	3	18,432	12,926	152,160
MCKNIGHT, S. (CONGL.)	THROCKMORTON		12-27-81	4570	42.0	6	23,558	15,133	125,046
MCLENNAN - REID (DUFFER)	STEPHENS		10-04-84	3958	39.0	1			31
MCLENNAN-REID (ELLEN)	CALLAHAN		10-31-81	3780	40.0	1			308
MCMILLAN (CONGL.)	THROCKMORTON		7-17-76	4433	46.0	1	11	299	47,681
MCMILLIN (CANYON REEF)	STONEWALL		6-12-80	5060	40.0	1			41,677
MCNIECE (GRAY 4060)	TAYLOR		9-17-83	4069	43.0	1	6,499	4,554	30,468
MCNIECE (GRAY 4070)	TAYLOR		8-14-83	4080	42.0	3	7,549	4,808	34,166
MCWILLIAMS-DAVIS (FRY)	COLEMAN		11-25-50	3475	40.0	1	10	165	308,295
MEAD (STRAWN)	JONES		3-21951	4480	41.0	6	171	6,963	1,193,736
MEAD, N. (SWASTIKA 2970)	JONES		12-04-70	2973	41.0	1	10	582	34,788
MEAD, SE. (GUNSIGHT)	JONES		12-14-53	2795	45.0	4	23	1,298	694,091
MEAD, SE. (SWASTIKA 3RD)	JONES		11-23-53	2843	45.6	2	12	332	208,121
MEDC (CADDO)	BROWN		3-08-84	1172	38.0	5	8	355	1,675
MEDDERS-CORNELIUS (STRAWN)	HASKELL		9-25-57	4590	43.0	2	20	1,712	95,631
MEEKER (CONGLOMERATE 4800)	PARKER	M	7-01-85	5026	44.5	1			3,850
MENEFEE (HOME CREEK)	COLEMAN		2-25-83	2346	41.5	5	6,704	1,621	34,250
MENGEL (CANYON)	STONEWALL		9-01-52	4462	41.0	9	5,369	15,817	585,809
MENGEL (TANNEHILL)	STONEWALL		6-28-78	3079	36.0	1			18,191
MENGEL, E. (CANYON SAND)	STONEWALL		1961	4276	41.0	19	124,785	86,061	456,425
FIELDS RULES PERMANENT DKT #7B-87382 EFF. 5/19/86.									
MERGNER (MARBLE FALLS)	EASTLAND		6-21-83	2946	41.2	1			456
MERKEL (GARDNER)	TAYLOR		3-30-86	4982	45.0	1	20	106	378
MERKEL, NORTH (STRAWN)	TAYLOR		10-17-84	4686	40.2	3	8,243	1,351	13,081
MERKEL, NW. (NOODLE CREEK)	TAYLOR		4-19-80	2492	41.0	1	4	224	10,802
MERKEL, WEST (CADDO)	TAYLOR		7-12-85	5353	44.5	1	3,769	844	5,953
MESA ENERGY (MORRIS, LOWER)	TAYLOR		10-26-86	3874	40.6	2	16,275	8,755	10,665
MESQUITE	JONES		9-05-49	3005	40.0	5			363,756
METCALF (TANNEHILL)	STONEWALL		5-01-63	3424	40.8	2	310	14,361	311,815
METCALF GAP, E. (CONGL. 3500)	PALO PINTO		2-13-61	3519	41.0	1	3,501	1,848	60,716
MEXIA CREEK (CONGL)	CALLAHAN		6-23-80	4188	36.0	16	39,855	16,009	295,113
MEXIA CREEK (MARBLE FALLS)	CALLAHAN		4-01-82	4193	42.0	1	23,300	2,126	88,518
MICAR (BEND CONGL. 3727)	STEPHENS		8-27-82	3733	42.0	4	58,344	2,694	17,652
MICHAEL (CADDO)	SHACKELFORD		5-23-85	3731	46.0	3	2,266	6,756	16,185
MICOAU (FLIPPEN)	TAYLOR		7-24-57	1768	39.0	12	36	4,760	89,843
MIDKIFF (ADAMS BRANCH)	EASTLAND		5-20-82	1121	39.0	55	1,313	12,929	218,144
MIKLAR (STRAWN)	BROWN		9-20-84	1361	38.0	1	10	167	809
MILLER CREEK (CADDO, UPPER)	THROCKMORTON		9-02-52	4994	36.8	1	1,200	1,541	113,490
MILLION (CONGL.)	PALO PINTO		6-30-84	3566	46.0	2	17,391	1,962	19,775
MILLION DOLLAR STICK (430)	THROCKMORTON		7-23-76	435	36.0	1			8,461
MILLION DOLLAR STICK (860)	THROCKMORTON		7-23-76	866	36.0	6			26,249
MILLIORN	CALLAHAN		7-20-48	1341	39.0	2	12	1,838	256,214
MILLS (CADDO)	THROCKMORTON		3-01-50	4333	41.0	3	18	3,205	454,009
MILLS (STRAWN 3550)	THROCKMORTON		8-31-54	3550	38.4	3	12	2,905	183,406
MILLSAP (SWASTIKA)	JONES		2-03-56	3344	42.5	3	10,407	14,454	211,922
MILO (JENNINGS)	BROWN		12-20-85	1571	42.1	1	1,284	378	1,277
MILSTEAD (FLIPPEN LIME)	JONES		5-23-59	2953	39.0	6	36	20,507	1,151,682
MILSTEAD (STRAWN)	JONES		11-19-81	5270	42.0	2	6,280	1,442	17,578
MINERAL WELLS,NORTH (BIG SALINE)	PALO PINTO		3-06-60	4712	38.0	2	37,237	3,070	70,551
MINERAL WELLS,S (BAUM SAND)	PALO PINTO		6-06-87	1151	50.0	1			0
MINTER	JONES		8-16-46	3447	37.0	10	18,469	17,935	300,444
MIRACLE (TANNEHILL)	TAYLOR		4-05-76	2348	43.2	3	12	2,526	35,512
MIS RAIZES (DUFFER)	CALLAHAN		1-07-84	3838	46.0	1	1,025	945	1,186
MISTAKE (NOODLE CREEK)	NOLAN		10-17-75	2826	39.0	1	12	785	12,598
MITTIE (MARBLE FALLS)	COMANCHE	M	3-05-78	2730	40.0	31	362,601	16,958	182,529
MOAB (GUNSIGHT)	JONES		9-29-87	3296	38.0	1	4	2,583	2,583
MOBAY (ELLENBERGER)	EASTLAND		3-10-83	4000	44.0	1	3,987	59	4,754
MOBILE (STRAWN, UPPER)	THROCKMORTON		3-17-59	3552	40.0	5	2		33,264
MOBY DICK (CONGL)	PARKER		4-01-80	4448	48.0	2	5,317	963	49,731
MOBY DICK (MARBLE FALLS)	PARKER		9-01-83	4416	44.0	1	2,950	70	3,979
MOFFET (SWASTIKA)	STONEWALL		2-12-75	3285	38.0	5	1,020	2,396	339,763
MOMAC (MORRIS)	COLEMAN		9-11-84	3204	45.0	12	87,560	25,212	150,451
MONCRIEF (KING SAND)	JONES		2-18-57	2179	40.0	4	12	1,516	265,944
MONROE-YOUNG (STRAWN)	NOLAN		11-18-84	5604	41.5	1	4,051	2,854	11,785
MONTGOMERY (BLUFF CREEK)	THROCKMORTON		7-29-82	856	30.0	6	14	455	5,916
MONTGOMERY (TANNEHILL SAND)	JONES		12-01-52	1964	40.0	1	12	754	639,124
TRANS. FROM JONES CO. REG. FLD., 12-1-52.									
MOON (DUFFER LIME)	STEPHENS		6-05-84	4053	38.4	1	5,957	495	4,249
MOON (MARBLE FALLS)	STEPHENS		12-07-53	3794	40.0	3	39,208	3,033	44,289
MOON (MARBLE FALLS LIME)	STEPHENS		11-23-82	3874	39.1	3	9,982	2,670	6,954
MOON, SE. (MARBLE FALLS 3940)	STEPHENS		3-30-65	3948	41.0	4	1,724	38	65,962
MORAN (STRAWN 2100)	SHACKELFORD		7-20-56	2062	42.5	5	1,472	2,259	826,567
MORAN, E. (3700 CONGL.)	SHACKELFORD		5-02-67	3729	41.0	1	3,701	59	70,334
MORAN, E. (3900 MISS.)	SHACKELFORD		8-05-66	3908	41.0	1			81,407
MORAN, N. (MORAN)	SHACKELFORD		2-17-67	2042	43.0	6	1,633	2,180	53,178
MORAN, SE (DUFFER)	SHACKELFORD		2-25-75	3798	41.0	1	5,261	172	62,758
MORAN, W. (CONGL)	SHACKELFORD		10-17-75	3923	42.0	3	35,878	1,943	81,579
MORENCO (MARBLE FALLS)	EASTLAND		2-14-83	2728	40.0	11	10,689	1,628	14,549
MORO (CROSS CUT)	TAYLOR		5-05-57	4379	40.5	11	12	2,040	1,907,647
MORO, SOUTH (CAPPS, UPPER)	TAYLOR		2-27-82	4239	41.1	1			1,762
MORRELL (BLUFF CREEK)	JONES	M	4-07-80	1635	38.0	14	29	2,282	67,014
MORRISETT, W. (PALO PINTO)	SHACKELFORD	M	2-10-58	3279	43.6	3	557	1,426	406,465
MORRISON (MARBLE FALLS)	THROCKMORTON		12-08-87	4464	41.5	1	747	1,370	1,370
MORRISON (TANNEHILL)	TAYLOR		1-15-83	2316	43.0	1	11	1,214	5,541
MOUNT OLIVE (TANNEHILL)	STONEWALL		7-09-80	2906	35.8	7	419	7,529	168,710
MT. SION (DUFFER)	STEPHENS		1-02-84	3810	48.0	1	41	543	7,802
MOUTRAY-MOORE	STONEWALL		10-06-50	3659	37.0	1			52,426
MOYLAN (MARBLE FALLS)	EASTLAND		1-30-84	3396	40.0	1	4,124	80	3,350
M-RAY (MARBLE FALLS)	STEPHENS		3-21-83	3979	42.0	1	6	14	294
MUELLER (CADDO 3280)	STEPHENS		1-30-83	3304	41.0	1	14,145	889	5,472
MUELLER -O- (ELLENBURGER)	STEPHENS		4-05-49	4145	40.0	4	230	119	1,051,320
MULANEX (PALO PINTO -A-)	COLEMAN		10-14-81	3078	43.5	2	18,128	867	11,118
MULESHOE RANCH (CADDO-2)	STEPHENS		12-28-73	3508	41.0	5	10,215	6,535	53,744
MULLEN RANCH (ELLENBURGER)	STONEWALL		9-15-55	6440	38.0	2	22	2,178	830,079
MULLEN RANCH (TANNEHILL)	STONEWALL		1958	3229	40.0	8	36	31,055	493,077
MULLER (MISSISSIPPIAN)	SHACKELFORD		11-01-87	4207	41.5	1	1	369	369

RRC DISTRICT 78

FIELD NAME	COUNTY		DISCOVERY DATE	DEPTH (FEET)	GRAV API	PROD WELLS EOY	TOTAL 1987 PRODUCTION CASINGHEAD GAS (MCF)	CRUDE OIL (BBLS)	CUMULATIVE CRUDE OIL PRODUCTION TO 1-1-88 (BBLS)
MUNNERLYN (MISS)	STEPHENS		2-13-83	4092	42.0	7	117,127	1,807	72,594
MURDOCH (DUFFER)	BROWN		10-24-75	3098	42.6	12	6,535	375	166,599
MURPHREE	TAYLOR		5-10-46	3062	41.0	3	12	5,067	587,110
MURPHREE (HOPE)	TAYLOR		12-22-78	2748	39.0	7	36	2,703	71,545
MUSSELMAN (CADDO)	SHACKELFORD		1-07-83	3556	37.2	15	121,553	16,263	83,042
MUSSELMAN (LAKE SAND)	SHACKELFORD		11-01-83	3968	39.0	1	3,149	369	3,617
MYERS (HOPE, UPPER)	CALLAHAN		10-11-55	1506	41.0	9			353,565
NAB (FLIPPEN)	TAYLOR		9-15-83	2728	41.0	1	12	940	4,138
NABERS (CROSS CUT)	BROWN		5-12-84	1301	42.0	7	24	3,100	38,116
NAIL	SHACKELFORD		1937	1468	34.0	17	24	5,596	828,803
NAIL (COOK, UPPER)	SHACKELFORD		11-15-52	1307	38.0	31	24	12,053	2,036,263
NAIL, NORTH (COOK)	SHACKELFORD		11-04-53	1409	40.0	2	12	206	296,045
NAIL RANCH-78- (MISS)	SHACKELFORD		12-17-70	5052	41.0	1	12	85	75,872
NAIL TRACT 20 (COOK SAND)	SHACKELFORD		12-18-57	1291	37.7	2	12	1,102	58,934
NALL (3400)	STEPHENS		2-01-83	3456	38.0	1	5,059	114	2,720
NALL (3500)	STEPHENS		8-09-82	3530	41.0	1	2,548	576	2,006
NAYLOR (JENNINGS SAND)	COLEMAN		8-06-52	3360	44.0	15	13,464	5,795	665,978
NECESSITY (BEND CONGL.)	STEPHENS		7-02-84	3709	40.0	2	34,076	2,404	8,023
NEDES (MISSISSIPPIAN LIME)	THROCKMORTON		3-22-52	4530	45.0	4	23,544	17,763	41,847
NEELY (CONGLOMERATE)	THROCKMORTON		9-15-81	4738	40.0	1			2,330
NEEPER (CANYON SAND)	FISHER		7-01-81	5060	49.0	4	35,631	2,113	44,771
NEFF (STRAWN)	SHACKELFORD		10-23-83	3938	40.0	1	12	813	6,937
NEIANDA	JONES		11-27-45	2874	40.0	3	12	1,882	115,731
NEIANDA (ELLEN)	JONES		3-01-76	5556	51.0	1	12	450	21,124
NEIANDA, S. (STRAWN)	JONES		9-28-81	5160	39.2	1	2	39	2,264
NEILL, S. (ODOM LIME)	FISHER	M	1-28-71	5696	44.0	64	70,199	52,628	7,895,194
NELSON SCULLY (STRAWN)	STEPHENS		1-30-87	1430	40.0	4	2	5	18
NENA GAIL (GARDNER, LOWER)	COLEMAN		4-19-83	3240	39.0	13	105,639	9,156	97,012
NENA GAIL (MORRIS)	COLEMAN		5-25-86	2960	42.0	1			28
NENA LUCIA (STRAWN REEF)	NOLAN	M	7-17-55	6884	45.0	238	780,892	194,252	33,213,040
NENA LUCIA, W. (CANYON)	MITCHELL	M	9-06-62	6232	42.0	3	21,218	10,388	369,346
NENNEY	STONEWALL	M	12-01-51	5186	37.0	3	24	6,596	991,850
NEUHOFF (CADDO)	SHACKELFORD		12-04-72	4130	44.0	2	3,895	548	14,345
NEUHOFF (MISS)	SHACKELFORD		11-29-72	4498	46.0	1	19,897	11,481	186,980
NEW KIRK (CISCO SAND)	SHACKELFORD		3-31-52	1560	38.2	16	6,000	5,217	725,929
NEW SEVEN (HOPE LIME)	TAYLOR		1-28-60	2720	39.6	2	12	190	203,744
NEWCOMB (SWASTIKA)	SHACKELFORD	M	9-21-51	1595	38.0	8	52	18,453	37,323
NEWELL (COOK SAND)	SHACKELFORD		3-22-55	1559	43.0	14	1,752	1,840	724,606
NEWMAN (ELLENBURGER)	FISHER		11-25-80	6221	43.5	4	299	3,018	61,156
NEWMAN (FLIPPEN)	FISHER		6-01-83	3557	37.0	2	594	16,558	82,911
NEWMAN (SWASTIKA)	FISHER		1-06-57	3781	41.2	11	441	16,939	2,621,040
NICHOLAS (DUFFER)	CALLAHAN	M	11-19-78	3650	42.0	40	54,500	8,693	123,870
NICHOLAS (RANGER)	CALLAHAN	M	9-17-79	3278	39.0	1			3,023
NICHOLS-KEETER (MISS)	THROCKMORTON		9-27-77	4577	41.0	1			24,828
NICKELODEON (ELLENBURGER)	CALLAHAN		4-18-82	4333	42.8	14	5,568	32,351	424,896
NIMROD (CADDO LIME, NE)	EASTLAND		7-03-83	2857	39.0	1			505
NIMROD (CROSS CUT)	EASTLAND		12-10-80	1306	38.0	86	96	39,771	980,373
NIMROD,E. (PATIO)	EASTLAND		10-10-80	1226	39.0	24	48	10,214	240,878
NIMROD,S. (PATIO)	EASTLAND		2-20-81	1301	41.0	3	12	531	13,745
NOLEN (KING SAND)	SHACKELFORD	M	6-29-85	1823	38.3	6	1,734	10,511	36,395
NOMISS (PENN DETRITAL)	NOLAN		6-17-83	7168	40.8	1	314	929	7,043
NOODLE (ELLENBURGER)	JONES		6-22-56	5312	42.7	1	1,783	2,954	172,288
NOODLE (FLIPPEN 2400)	JONES		2-17-87	2430	39.0	1	2,724	10,956	10,956
NOODLE (HOPE LIME)	JONES		5-12-72	2758	44.1	2			20,882
NOODLE (REEF LIME)	JONES		6-01-47	3320	42.0	11	12,886	35,963	4,367,192
NOODLE (STRAWN, MIDDLE)	JONES		4-22-54	4905	41.0	2	12	334	234,787
NOODLE (SWASTIKA LOWER)	JONES		9-21-69	2928	46.1	2	4,074	6,243	418,311
NOODLE (SWASTIKA UPPER)	JONES		10-15-69	2918	45.9	1	922	2,429	194,963
NOODLE, E. (ELLENBURGER)	JONES		5-04-57	5402	47.6	1	11	177	34,235
NOODLE, NORTH (CANYON 4000)	JONES		12-30-60	4011	42.2	1			137,449
NOODLE, N. (CISCO, LOWER)	JONES		10-28-53	3669	42.0	27	30,664	34,759	1,839,747
NOODLE, NW. (CANYON SD. 3900)	JONES		11-15-55	3872	39.6	9	37,187	8,473	681,419
NOODLE, NW. (CANYON SD. 4000)	JONES		1-06-55	3950	40.0	24	97,327	22,779	940,626
NOODLE, NW (CANYON SD. 4030	JONES		11-13-79	4057	40.0	1	2,836	605	13,875
NOODLE, NW. (CANYON SD. 4100)	JONES	M	1-01-57	4078	40.0	25	58,341	34,454	391,257
TRANS. FROM NOODLE, NW. /4000 SAND/, 1-1-57.									
NOODLE, NW. (NOODLE CREEK)	JONES	M	11-06-56	2534	39.0	5	22	1,754	76,981
NOODLE, SOUTH	JONES		1-13-41	3036	44.0	2	3	496	1,422,794
NOODLE, SW (CANYON REEF)	JONES		11-11-86	4336	43.2	1	6,731	2,494	3,490
NOODLE,SW (STRAWN REEF)	JONES		4-01-81	4428	39.0	2	7,412	6,358	72,109
NOODLE, W. (CANYON SAND)	JONES		10-01-54	4080	40.0	7	32,622	4,939	261,649
NOODLE, W. (ELLENBURGER)	JONES		6-15-78	5388	41.0	11	2,884	31,130	419,620
NOODLE, W. (NOODLE CREEK)	JONES		10-23-55	2550	40.7	2	108	292	440,856
NOODLE, W. (ODOM)	JONES		10-01-75	4929	38.0	1			6,299
NOODLE, WEST (REEF)	JONES		7-14-58	4683	41.0	1	8,561	5,817	46,742
NOODLE-CENTRAL	JONES		5-13-42	3026	42.0	5	224	11,557	4,402,734
NOODLE-CENTRAL (FLIPPEN)	JONES		8-15-50	2596	37.0	1	12	1,775	278,452
NOODLEKIRK (CADDO)	JONES		6-19-84	5122	40.0	4	73,547	4,536	30,063
NOODLEKIRK (ELLENBURGER)	JONES		10-23-55	5347	46.0	10	8,480	26,323	727,905
NORRIS (ATOKA CONGL.)	PALO PINTO		6-02-68	4180	40.0	1			2,925
NORRIS (CADDO CONGL)	PALO PINTO		4-25-67	3887	39.0	2			26,547
NORRIS (STRAWN)	PALO PINTO		3-01-69	1740	40.0	1			26,266
NORTH ELM CREEK (STRAWN)	THROCKMORTON		9-26-82	4349	43.0	3	3,401	3,769	24,934
NORTHEAST AREA	STEPHENS		10-01-50	3341	40.0	12	1,635	3,315	2,181,831
NORVELL (CONGLOMERATE)	STEPHENS		6-12-56	3760	41.8	1	18,403	1,006	27,793
NOSIVAD (COOK SAND 1700)	CALLAHAN		11-26-84	1720	43.0	8	68,468	52,675	148,850
NOSIVAD (HOPE SAND 1800)	CALLAHAN		8-20-84	1805	39.0	2	7,410	7,362	51,527
NOVICE	COLEMAN		8-01-53	3622	41.0	40	594	12,214	1,762,858
NOVICE, NORTH (GRAY)	COLEMAN		4-30-47	3714	41.0	2	60,913	5,061	194,470
NOVICE, SW. (GARDNER SAND)	COLEMAN		8-27-52	3660	43.0	2	7,966	574	297,064
NOVICE, SW. (PALO PINTO)	COLEMAN		7-30-52	3150	41.0	2	449	586	70,130
NOVICE, WEST (GRAY)	COLEMAN		12-12-53	3829	44.0	3	34,249	9,857	84,102
NOVO-ALLEN (MORRIS)	COLEMAN		10-08-85	3395	41.0	3	76,046	35,873	62,495
NUGENT, NW. (BLUFF CREEK)	JONES		4-17-82	1967	39.0	1	31	2,561	35,379
NUGENT, NW (COOK SAND)	JONES		6-08-82	2128	39.0	1	27	3,398	46,580
NUGENT, NW. (FLIPPEN)	JONES		4-19-82	2052	39.0	1	27	2,029	27,156
NUGENT'S NOOK (DUFFER 3850)	CALLAHAN		3-18-81	3866	42.0	2	4,576	256	6,417
O. H. R (CANYON)	STONEWALL		11-15-81	5005	38.0	2	1,874	5,043	57,680

RAILROAD COMMISSION OF TEXAS
OIL AND GAS DIVISION
CRUDE OIL AND CASINGHEAD GAS PRODUCTION BY FIELD, FOR 1987

RRC DISTRICT 78

FIELD NAME	COUNTY		DISCOVERY DATE	DEPTH (FEET)	GRAV API	PROD WELLS EOY	TOTAL 1987 PRODUCTION CASINGHEAD GAS (MCF)	CRUDE OIL (BBLS)	CUMULATIVE CRUDE OIL PRODUCTION TO 1-1-88 (BBLS)
O-B OILS (ELLENBURGER)	TAYLOR		4-15-87	4929	47.3	1	2,048	20,488	20,488
OBRIEN (STRAWN)	HASKELL		10-27-51	4808	40.4	62	16,942	108,496	4,959,069
FORMERLY CARRIED AS O BRIEN.									
OBRIEN, NORTH (STRAWN)	HASKELL		11-25-59	4906	40.2	8	3,468	14,058	1,390,492
OBRIEN, WEST (STRAWN)	HASKELL		3-10-54	4908	39.0	18			2,288,247
OCHO JUAN (CANYON REEF)	FISHER	M	7-21-55	6112	41.1	32	48,539	114,714	6,082,100
OHLHAUSEN (DOTHAN)	TAYLOR	M	6-18-81	1794	40.0	1			2,043
OHLHAUSEN (GARDNER)	TAYLOR		8-22-86	4478	43.0	1	10	648	1,780
OLD GLORY	STONEWALL		7-11-50	5873	40.0	47	31,161	45,514	12,421,729
OLD GLORY (STRAWN)	STONEWALL		2-02-51	5032	37.6	7	2,573	16,413	1,818,305
OLD GLORY, E. (BEND CONGL.)	STONEWALL	M	8-08-54	5812	39.0	2	7	1,043	153,643
OLD GLORY, E. (STRAWN)	STONEWALL	M	10-12-78	5045	40.0	3	367	10,867	201,406
OLD GLORY, E. (6000)	STONEWALL		8-27-75	6046	39.0	1	528	1,173	8,444
OLD GLORY, NE. (BEND CONGL.)	STONEWALL	M	7-21-57	5865	40.0	6	1,750	23,688	439,106
OLD GLORY, NW. (BEND CONGL.)	STONEWALL	M	4-24-55	5926	41.0	5	6,960	8,512	334,655
OLD GLORY, NW. (TANNEHILL)	STONEWALL		1-11-66	2768	37.0	13	12	6,790	1,472,632
OLD GLORY, S. (STRAWN)	STONEWALL		8-01-61	5079	40.1	2	5	812	259,855
OMAR (FLIPPEN 3500)	FISHER		3-18-70	3506	41.0	1			18,099
ONEAL (CADDO)	STEPHENS		6-06-49	3249	42.0	2	3,360	734	256,648
ONEAL (ELLENBURGER)	STEPHENS		6-06-49	4475	42.0	2			51,721
ONEAL (MARBLE FALLS)	STEPHENS		5-09-56	4026	41.8	5	47,734	3,691	409,915
ONETA (MISS)	SHACKELFORD		3-27-68	4504	41.0	1			191,021
ONETA, E. (MARBLE FALLS)	SHACKELFORD		9-29-72	4196	43.0	3	38,218	3,696	140,237
ONETA,N (MARBLE FALLS)	SHACKELFORD		3-25-74	4666	40.0	1	28	694	18,961
ONYX (ELLENBURGER)	STONEWALL		2-12-57	6489	41.8	7	84,685	21,128	1,677,680
ORAN (SHALE)	PALO PINTO		4-27-85	4046	32.0	1	1,762	23	114
OUTLAW-SEALY (MORRIS)	COLEMAN		5-13-83	2633	44.3	3	13,968	4,765	61,372
OVALO, EAST (GRAY 4100)	TAYLOR		3-29-65	4102	43.0	7	6,673	4,948	168,526
OVERALL	COLEMAN		6-21941	2230	43.0	8	2,844	3,229	867,277
OVERBY (STRAWN 4600)	HASKELL		10-01-80	4614	44.0	1	8	358	11,397
OVERCASH (CADDO)	THROCKMORTON		4-14-59	4000	41.0	11	10,006	13,761	349,030
TRANS. FROM THROCKMORTON CO. REG., EFF. 5-1-59.									
OVERCASH (CONGL)	THROCKMORTON		10-01-79	4458	43.0	1	18,681	552	17,025
OVERCASH (MISS)	THROCKMORTON		4-01-84	4515	43.2	8	17,819	36,862	163,575
P. C. S. L. (MISS.)	THROCKMORTON		7-21-58	4910	40.0	1			68,824
P-J (ELLENBURGER)	FISHER		7-01956	7075	40.0	2	11	1,863	6,095
P.J.T. (PALO PINTO)	COLEMAN		11-15-85	3034	40.0	2	7,622	1,373	5,499
P.K. DAM (CONGL. 3820)	PALO PINTO		4-04-78	3834	43.0	2	139,341	4,302	77,307
P.K. LAKE (CONGL.)	PALO PINTO		12-02-86	3976	41.2	1	694	280	354
P. K. PARK (CONGL 3950)	PALO PINTO		11-03-69	3968	42.6	1			104,540
P.L.S. (CADDO)	SHACKELFORD		5-01-72	3902	40.2	1	6,975	824	9,497
P.L.S. (GARDNER)	SHACKELFORD		9-11-76	3026	37.0	1	428	60	3,184
P.L.S. (MARBLE FALLS)	SHACKELFORD		2-25-79	4278	39.4	1	5,317	543	1,837
P. L. S. (MISSISSIPPIAN)	SHACKELFORD		7-01-69	4383	39.0	1	11,144	839	63,202
P. O. C (BEND CONGL)	HASKELL		12-16-81	5654	42.6	2	3,127	1,135	30,846
P.O.C. (STRAWN SAND)	HASKELL		12-27-82	4814	40.1	2	2,081	2,416	36,426
P.P.V. (4000)	PALO PINTO		6-03-75	4000	46.0	1	10	331	30,592
P & R	SHACKELFORD		10-06-48	4494	40.0	1	12	68	230,636
P.S. KENDRICK (FLIPPEN SAND)	HASKELL		7-18-85	1555	38.0	2	12	3,341	21,282
PAGE (BIG SALINE)	EASTLAND		4-11-82	3604	38.0	2	5	6	2,369
PAGE (CADDO)	EASTLAND		4-09-82	3326	41.0	1			629
PAGE (LAKE SAND)	EASTLAND		6-01-82	3398	41.0	1			1,462
PAINT CREEK (STRAWN, LOWER)	HASKELL		6-28-53	5045	41.0	1	12	386	195,696
PAJO (COOK SD.)	JONES		8-01-79	2059	41.0	1			8,394
PALAVA	FISHER		6-09-50	5613	40.0	2	1,622	1,394	115,105
PALM (MISS.)	SHACKELFORD		7-22-66	4157	43.6	2	12	3,638	100,606
PALO DAVIS (DUFFER)	BROWN		6-04-79	3292	42.6	2	644	36	13,753
PALO DAVIS (RANGER)	BROWN		7-22-78	2956	41.7	13	7,837	1,098	69,999
PALO PINTO (STRAWN)	PALO PINTO		5-22-82	2774	40.0	1	4,861	1,521	11,394
PALO PINTO COUNTY REGULAR	PALO PINTO	M	1915		38.0	275	177,679	60,305	10,067,355
PAM (CHESTER)	SHACKELFORD		9-08-78	4534	42.0	2	24	6,614	63,959
PAMALEE (FRY, LOWER)	TAYLOR		7-12-86	4751	46.0	1	12	1,751	4,098
PANCAKE-WATTS(ELLENBURGER)	CALLAHAN		7-19-83	4406	40.0	3	12	1,019	7,996
PANNEL (MISS.)	SHACKELFORD		5-08-62	4370	42.0	3	31,401	4,563	634,576
PANNEL, S. (ELLEN)	SHACKELFORD		6-04-76	4530	40.0	5	629	3,271	166,734
PANNEL, S. (MISS)	SHACKELFORD		6-06-76	4530	42.0	2	15,750	4,716	88,292
PANNELL, S. (STRAWN)	SHACKELFORD		10-14-76	3301	41.0	28	137,530	56,692	729,718
PANTHER CANYON (TANNEHILL)	STONEWALL		10-08-87	3703	37.0	1	1,002	4,683	4,683
PARDUE (CANYON)	FISHER		11-10-49	4415	40.0	50	29,772	122,196	2,492,756
PARDUE (ELLENBURGER)	FISHER		4-08-49	5962	42.0	32	59,039	158,123	5,374,536
PARDUE (FLIPPEN)	FISHER		11-26-68	3107	37.4	7	872	5,843	242,006
PARDUE (PALO PINTO)	FISHER		8-10-87	5286	38.0	2	3,883	9,076	9,076
PARDUE (SWASTIKA)	FISHER		4-08-49	3743	40.0	48	109,772	140,594	7,626,558
PARDUE, NORTH (KING SAND)	HASKELL		7-08-53	2107	36.8	10	22,062	19,914	127,289
PARDUE, NORTH (SADDLE CREEK)	HASKELL		10-07-78	1902	38.0	1	12	582	10,632
PARHAM (CRYSTAL FALLS)	JONES		5-10-51	2284	40.0	2	12	3,668	52,625
PARKS (STRAWN, UPPER)	STEPHENS		7-02-83	1952	47.0	2			1,266
PARRAMORE	NOLAN		12-14-50	6955	43.4	2	18	1,768	229,033
PARROTT	THROCKMORTON		8-01941	3999	40.0	3	7,681	2,398	127,299
PARROTT S. (ELLENBURGER)	CALLAHAN		9-27-83	4142	44.0	8	20,573	10,656	216,020
PARSONS (GRAY)	CALLAHAN		10-01-83	3158	48.0	6	7,351	7,667	47,218
PARSONS (ELLENBURGER)	NOLAN		4-03-84	6580	47.0	10	65,446	78,357	305,699
PARSONS (STRAWN SAND)	NOLAN		9-02-83	5566	31.0	1	4,599	4,500	15,774
PASTURE (CADDO)	NOLAN		2-03-83	7190	39.9	1	1,058	2,018	14,629
PAT (CADDO)	EASTLAND		9-23-85	2405	40.0	1	3,200	65	430
PAT KAHAN (MISS)	EASTLAND		2-28-78	3788	44.0	8	198,674	8,135	128,807
PATSY (CADDO, LOWER)	THROCKMORTON		6-06-82	4431	36.2	1	1	5	7,354
PATTERSON	TAYLOR		12-08-47	2254	40.0	9	48	17,304	1,455,271
PATTERSON, S. (DOTHAN, UP.)	TAYLOR		7-29-52	2286	41.0	4	353	4,197	555,461
PAUL HUNTER (CANYON REEF)	FISHER		6-21-53	5212	42.3	3	50,011	2,765	54,403
PAUL HUNTER (CANYON SAND)	FISHER		1-22-53	4905	37.5	1	12	588	48,167
PAUL HUNTER (UPPER CANYON SAND)	FISHER		9-12-82	4797	41.0	1			437
PEACOCK (TANNEHILL)	STONEWALL		6-25-80	3497	40.3	12	90	34,958	607,058
PEACOCK, NORTH (TANNEHILL)	STONEWALL		4-28-60	3480	40.8	5	301	1,681	585,735
PEACOCK, NW. (TANNEHILL)	STONEWALL		6-30-71	3446	41.0	2	111	1,946	70,847
PEACOCK, W. (TANNEHILL)	STONEWALL		1-04-83	3742	40.4	5	34	3,916	85,805
PECAN BAYOU (COOK SAND)	CALLAHAN		12-31-69	1848	41.9	8	19,457	13,946	454,128
PECAN BAYOU (ELLEN.)	CALLAHAN		8-14-84	4605	40.0	9	13,790	12,287	83,466

RRC DISTRICT 78

FIELD NAME	COUNTY		DISCOVERY DATE	DEPTH (FEET)	GRAV API	PROD WELLS EOY	TOTAL 1987 PRODUCTION CASINGHEAD GAS (MCF)	CRUDE OIL (BBLS)	CUMULATIVE CRUDE OIL PRODUCTION TO 1-1-88 (BBLS)
PECAN CREEK (ELLENBURGER)	CALLAHAN		1-22-84	4220	40.0	5	2,409	651	16,583
PEEL-WHITE (STRAWN)	EASTLAND		11-09-84	1764	40.0	8	13,990	1,174	8,155
PENN (CADDO)	EASTLAND		5-22-76	2495	39.0	7	11	22	34,212
PENN (RANGER)	EASTLAND		7-12-76	3741	42.0	33	10,159	6,718	376,061
PERIGO (ELLENBURGER)	CALLAHAN		11-29-86	4192	43.0	4	8,561	6,307	6,367
PERKINS (CADDO)	CALLAHAN		11-02-51	3199	40.0	4	35	4,698	427,714
PESCADOR (STRAWN)	FISHER		8-21-75	6448	42.5	4	12	4,216	29,579
PETRANOL (BLUFF CREEK)	SHACKELFORD		6-12-84	1557	38.0	59	36	114,008	494,072
PETRANOL AMERICA (NOODLE CREEK)	FISHER		12-28-85	3874	37.0	2	24	1,977	7,665
PETROPRO (FUQUA)	THROCKMORTON		8-06-86	4129	40.0	1	1,508	4,029	7,743
PHANTOM HILL (CADDO)	JONES		1-21-77	4560	48.0	1	1,054	25	3,828
PHANTOM LAKE (TANNEHILL)	JONES		12-18-70	1770	40.0	9	36	9,338	626,987
PHARRIS (CONGLOMERATE)	STEPHENS		3-20-55	3620	43.0	1	12	146	37,621
PHELPS (FLIPPEN LIME)	JONES		9-06-74	2206	39.0	1	12	477	24,633
PHIL KENDRICK (CANYON)	HASKELL		2-27-72	3119	40.0	1	12	347	57,614
PHIL KENDRICK (PALO PINTO, LO.)	HASKELL		3-18-85	3417	42.0	2	21	2,953	22,930
PI MA (BRENEKE SAND)	BROWN		2-15-86	1434	28.0	8	11,059	14,763	38,270
PICKWICK (MARBLE FALLS)	PALO PINTO		10-10-84	4293	42.3	1	27,491	1,580	5,603
PICKWICK (STRAWN)	PALO PINTO		3-03-52	1744	38.0	4			36,271
PIDWALL (COMYN)	BROWN		4-20-85	1944	38.0	4	35	613	6,686
PIERSON (STRAWN)	HASKELL		7-07-80	4745	40.0	9	1,200	30,962	299,982
PINSON (CADDO)	BROWN		10-19-87	1498	38.0	1	718	260	260
PIPPEN (CADDO)	EASTLAND		11-08-80	3178	42.8	2	19,129	2,584	21,188
PIT-ROM (CONGL. ZONE A)	STEPHENS		2-21-79	3791	41.0	3	14,523	3,137	21,541
PITTS (COMYN)	BROWN		10-05-85	2687	42.0	4	11,370	5,674	24,736
PITZER	JONES		11-01-46	4655	44.0	7	50,651	20,456	3,137,740
PITZER (CANYON REEF)	JONES		8-02-82	4332	43.0	1			2,978
PITZER (5100 SAND)	JONES		1-28-52	5052	41.0	2	12	2,216	207,670
PLOWMAN (GOEN LIMESTONE)	TAYLOR		3-25-85	4426	40.0	5	272	5,276	40,410
PLUMB (RANGER LOWER)	STEPHENS	M	6-09-85	3664	40.0	13	98,703	6,401	23,201
POBUMP (PALO PINTO REEF)	JONES		12-24-82	4204	40.0	2	5,206	4,175	75,788
POCO (CADDO)	EASTLAND		9-27-84	2404	41.0	5	3,529	981	14,808
POE (MISS)	STEPHENS		9-01-76	4544	38.6	1	12	4,630	153,446
POINDEXTER (CROSS PLAINS)	CALLAHAN		11-15-81	2315	43.0	13	39	7,399	182,647
POINDEXTER (ELLENBURGER)	CALLAHAN		1-15-55	4178	40.0	4	19,245	2,465	15,762
POLAND (STRAWN)	JONES		8-20-56	4552	43.0	4	7,514	5,485	99,663
POLAND (STRAWN, LOWER)	JONES		12-27-56	4651	42.0	1			34,382
POLKSTALK (BEND CONGL.)	PALO PINTO		6-12-85	3851	50.0	2	34,481	6,711	19,394
POOLVILLE (CADDO LIME 3625)	PARKER		8-16-68	3638	41.0	2			13,472
POOLVILLE, WEST (ATOKA)	PARKER		8-19-81	4448	40.0	3	16,718	168	1,480
POOLVILLE, W. (STRAWN)	PARKER		5-27-59	2886	45.0	5	21,981	3,352	52,779
PORTER (CADDO LM.)	HASKELL		3-22-83	4827	43.0	4	12	3,687	61,503
POSSUM KINGDOM (BASAL CONGL.)	PALO PINTO		12-28-84	4248	44.3	1	23,832	2,664	12,336
POSSUM KINGDOM (BEND CONGL.)	PALO PINTO		10-20-83	4078	42.0	3	10,808	2,493	41,433
POSSUM KINGDOM (CONGL.)	PALO PINTO	M	3-06-57	4198	40.0	14	190,091	3,690	137,610
POSSUM KINGDOM (CONGL. UP.)	PALO PINTO		11-12-64	3922	42.0	1	6,731	160	21,942
POTOSI (COOK SAND)	TAYLOR		1956	1901	40.0	12	61	3,101	1,068,241
POTOSI (JENNINGS)	TAYLOR		5-01-86	3772	43.0	14	10,193	123,025	208,170
PRATT (MISSISSIPPIAN LIME)	STEPHENS		1-23-56	4386	42.0	1			130,043
PREMATURELY (ELLENBURGER)	CALLAHAN		1-01-85	4322	42.0	4	10,364	308	8,988
PREMATURELY (GREY SAND)	CALLAHAN		4-25-82	3527	41.0	1			2,366
PRICE-JORDON (CANYON REEF)	NOLAN		10-19-79	3913	39.0	3	12	812	118,705
PRICE-JORDAN (CISCO,BASAL)	NOLAN		4-26-80	3872	39.5	1	1	38	64,189
PRICE - JORDAN (LOWER CISCO)	NOLAN		9-18-83	3807	39.0	2	14	9,440	50,056
PRICE-JORDAN (SADDLE CREEK)	NOLAN		8-26-80	3653	38.5	6	336	26,072	94,405
PRICE-JORDAN (UPPER CISCO)	NOLAN		12-18-84	3732	38.0	2	12	14,594	36,991
PRIDDY (CADDO)	BROWN		3-23-87	1476	38.0	3	4,177	2,009	2,009
PRISLOVSKY (STRAWN)	THROCKMORTON		9-03-84	4084	41.5	2	23	2,115	8,615
PROBST-ANSON (FLIPPEN LIME)	JONES	M	7-26-81	2552	41.0	15	35	10,165	182,162
PROCTOR (GARDNER)	TAYLOR		3-16-57	4532	42.0	1	11,046	104	212,618
PROLER (BRENEKE)	COLEMAN		5-25-84	956	43.0	6	11	2,288	18,157
PROLER (MARBLE FALLS)	COLEMAN		3-02-82	1624	34.2	4	2,806	217	746
PRUET (CONGL.)	CALLAHAN		1-01-82	3758	41.0	1	12	2,799	16,476
PRUET (CROSSCUT)	CALLAHAN		7-21-86	1812	41.0	9	10	4,249	7,306
PRUITT (TANNEHILL)	STONEWALL		6-28-84	3361	39.0	21	52	222,709	529,934
PUMPHREY (CONGLOMERATE)	STONEWALL		7-01-54	6015	40.0	6	8,944	7,473	2,034,412
PUMPHREY (STRAWN 5200)	STONEWALL		3-29-71	5240	40.0	2	5,506	16,479	169,619
PUMPHREY, NORTH (CONGLOMERATE)	STONEWALL		12-27-55	6054	39.8	11	13,865	24,708	1,289,024
PUMPHREY, WEST (CANYON SAND)	STONEWALL		5-28-58	4066	40.1	1	5	369	47,281
PURPLE (NOODLE CREEK LIME)	JONES		5-24-84	2446	43.0	7	36	6,955	52,830
PUTNAM, N. (CADDO 3250)	CALLAHAN		1-28-82	3255	42.0	1	8,031	96	1,644
PUTNAM, NORTH (CROSS CUT)	CALLAHAN		5-18-81	2069	43.0	3	1,520	2,031	64,670
PUTNAM, NORTH (DUFFER)	CALLAHAN		9-19-76	3939	40.0	18	38,289	1,058	155,654
PUTNAM, NE (MISS)	CALLAHAN		12-28-79	3980	41.0	2	13,349	93	15,121
PUTNAM, NE. (3750)	CALLAHAN		3-24-81	3769	40.0	1	15,718	732	26,697
PUTNAM, SOUTH (CADDO LIME)	CALLAHAN		2-03-84	3221	42.0	1	2,141	310	2,133
PUTNAM, SE (DUFFER)	CALLAHAN		2-01-80	3770	44.0	1	3,764	217	5,196
PUTNAM, WEST (DUFFER)	CALLAHAN		4-01-75	3889	41.0	9	11,058	969	104,657
PUTNAM, WEST (JENNINGS)	CALLAHAN		10-30-77	2707	46.1	1			638
PYRON (ELLENBURGER)	FISHER		4-02-51	7328	43.8	5	1,269	15,841	315,314
QUEST (ELLENBURGER)	CALLAHAN	M	3-11-86	4538	43.4	2	73,659	8,984	15,371
QUITA (ELLEN)	BROWN		7-01-86	2613	46.0	26	261	166,212	191,015
ROC (ELLENBURGER)	CALLAHAN		2-01-84	4434	40.0	5	4,081	1,430	38,635
R. D. CARAWAY (CROSS CUT)	CALLAHAN		10-12-83	1970	39.0	8	3	124	13,868
R.G.A. (TANNEHILL)	STONEWALL		12-23-85	3653	41.1	1	12	3,530	7,407
R.J. BLACK (MARBLE FALLS)	HAMILTON		1-16-81	3387	41.0	1			190
R.Q.S. (ELLENBURGER)	NOLAN		3-28-85	6406	48.0	10	17,304	61,124	294,394
R. WRIGHT (CONGL)	THROCKMORTON		1-23-83	4828	42.0	2	11,576	4,388	59,414
RACHELS (MARBLE FALLS)	COMANCHE		7-21-78	2456	40.0	2	3,862	178	7,162
RALLEN (FLIPPEN)	FISHER		5-13-51	3516	39.0	3	7	526	137,092
RALSTON-BRAGG (GRAY SAND)	COLEMAN		7-08-57	3924	45.4	2	8,492	848	131,653
RAMLOR (CANYON SAND)	CALLAHAN		6-04-54	1775	40.5	1	5	191	7,672
RAY RICHEY (MISS.)	EASTLAND		11-06-85	3700	41.0	8	188,981	169,214	196,952
RANCH VIEW (CADDO)	SHACKELFORD		5-14-62	4072	41.5	1	1,574	1,582	140,737
RANCH VIEW, W. (MISS)	SHACKELFORD		4-28-71	4493	42.0	2	516	1,973	115,672
RANGER	EASTLAND	M	12-05-59	3412	38.0	210	516,723	419,839	1,751,776
RANGER (BLACK LIME WEST)	EASTLAND	M	10-01-81	3353	42.0	16	45,456	6,021	199,544
RANGER (MISSISSIPPIAN)	EASTLAND		5-06-83	3765	44.0	2	23,287	4,127	45,673

RAILROAD COMMISSION OF TEXAS
OIL AND GAS DIVISION
CRUDE OIL AND CASINGHEAD GAS PRODUCTION BY FIELD, FOR 1987

RRC DISTRICT 7B

FIELD NAME	COUNTY		DISCOVERY DATE	DEPTH (FEET)	GRAV API	PROD WELLS EOY	TOTAL 1987 PRODUCTION CASINGHEAD GAS (MCF)	CRUDE OIL (BBLS)	CUMULATIVE CRUDE OIL PRODUCTION TO 1-1-88 (BBLS)
RANGER,NW (MARBLE FALLS)	EASTLAND	M	8-01-80	3394	42.0	48	368,315	10,521	565,392
RANGER, SOUTH (MARBLE FALLS)	EASTLAND		4-06-84	3000	42.0	1	9,663	51	16,895
RATTLESNAKE MOUNTAIN (ELLEN.)	SHACKELFORD		4-07-51	4265	47.0	3	1,349	261	168,245
RATTLESNAKE MOUNTAIN (LAKE SAND)	SHACKELFORD		5-04-51	3934	45.0	1	8	45	161,148
RAUGHTON (PALO PINTO SD)	HASKELL		10-26-85	3299	38.5	1	406	2,124	6,775
RAVEN CREEK (CANYON SAND)	FISHER	M	10-30-54	4228	42.5	15	67,893	25,415	1,520,896
RAVEN CREEK (STRAWN)	FISHER	M	9-19-54	4837	42.3	7	24,303	11,827	733,267
RAVEN CREEK (STRAWN 4980)	FISHER		2-01-55	5022	46.3	1			136,252
RAVEN CREEK,NORTH (STRAWN)	FISHER		3-18-81	5020	48.0	1			15,078
RAY (SWASTIKA)	FISHER	M	11-19-83	3642	36.0	4	3,562	6,428	37,276
RAYNEL (STRAWN)	CALLAHAN		10-09-82	2919	40.0	1	15,757	1,733	9,968
REAMES, WEST (SWASTIKA)	HASKELL		6-20-86	1832	34.0	1	346	27	49
REB (BOND)	EASTLAND		4-26-84	3552	45.0	1	4,304	3,032	15,628
REB (MARBLE FALLS)	EASTLAND		3-12-82	3477	41.0	194	1,801,525	82,099	1,445,556
REBECCA (MARBLE FALLS)	EASTLAND		10-26-81	3564	42.0	6	12,533	495	74,567
RECTOR (MARBLE FALLS)	PALO PINTO		1-13-76	2169	40.1	3	83	12	4,498
RED CANYON (TANNEHILL)	STONEWALL		11-30-82	3252	33.0	4	12	13,171	88,298
RED HORSE (ELLENBURGER)	CALLAHAN		8-02-51	4376	43.2	4	4	487	146,111
RED HORSE (MORAN SAND)	CALLAHAN		12-19-51	2686	43.6	9	12	1,805	1,012,796
RED-TEX (MORRIS)	COLEMAN		6-09-84	3215	33.0	2	10,910	2,037	10,087
REDDIN	TAYLOR	M	1952	2552	40.0	14	25	7,702	8,437,086
REDDIN UNIT	TAYLOR	M	1952	2576	40.0	18	12	7,064	1,845,267
TRANS. FROM REDDIN FLD,5-1-52.									
REDDIN UNIT (KING LIME)	TAYLOR		3-14-60	2576	40.0	1			27,803
REED-BOLES (STRAWN 1780)	STEPHENS		9-24-66	1879	41.0	1	11	379	21,309
REEVES (ELLENBURGER)	COLEMAN	M	4-04-86	4460	42.0	4	7,866	1,964	5,787
REGAL (ELLENBURGER)	STEPHENS		1-09-84	4221	39.8	5	473	1,795	49,450
REGINA (MISS)	SHACKELFORD		10-16-76	4953	41.0	2	2,152	1,056	102,609
REICH (CADDO)	EASTLAND		9-29-84	3189	42.0	1	7	7	1,646
REID-ELLIOTT (FLIPPEN SAND)	TAYLOR		4-24-56	2633	41.0	3	11	620	403,408
REID-MCLENNAN (MISS.)	STEPHENS		11-20-81	4388	42.0	23	31,372	18,450	140,043
RENEGADE (BEND CONGL.)	SHACKELFORD		5-01-84	4002	45.0	3	20,203	2,436	18,779
RHOTON (CANYON 5000)	FISHER		10-22-65	5002	42.0	2	13,168	3,304	60,603
RICE BROS. (CANYON)	FISHER		8-12-75	4486	38.0	19	9,270	57,333	1,153,428
RICHARD KYLE (HOPE SAND)	STEPHENS		5-30-58	1077	36.0	1			51,694
RICHARDS (CONGL. UPPER)	THROCKMORTON		10-08-80	4610	41.0	3	9,757	3,149	60,059
RICHARDS RANCH (CADDO LIME)	THROCKMORTON		3-24-54	4288	37.7	4	486	394	51,147
RICHARDS RANCH (HOME CREEK)	THROCKMORTON		3-01-78	1806	38.0	23	5,785	17,648	256,556
RICHARDS RANCH (MISSISSIPPI)	THROCKMORTON		9-07-52	4602	42.8	8	5,065	6,255	347,803
RICHARDS RANCH (1830)	THROCKMORTON		6-06-81	1802	38.6	3	2	12	39,209
RICHARDS RANCH (2800)	THROCKMORTON		7-20-54	2797	39.5	1			74,604
RICHARDSON (MARBLE FALLS)	EASTLAND		1-29-82	3290	40.0	1	12,893	636	7,073
RICHEY (DUFFER)	EASTLAND		1-29-85	3915	42.0	5	13,056	287	2,843
RICKELS (CONGLOMERATE)	STEPHENS	M	11-01953	4026	44.0	15	98,132	4,427	1,123,418
RICKELS, N. (MARBLE FALLS 3980)	STEPHENS		3-26-86	4068	41.0	1	5,812	1,125	1,666
RICKELS, N. (MISS.)	STEPHENS		5-01-66	4233	41.7	1	13,554	615	132,437
RIDDLE (SWASTIKA)	JONES		12-16-52	3132	43.0	10	24	4,016	717,321
RIEBE (ATOKA CONGL)	PALO PINTO		6-12-84	3860	43.0	2	9,292	2,405	4,685
RIFE (CONGL. 3900)	PALO PINTO		5-27-79	4080	48.0	2	15,496	999	3,786
RIFE (CONGL. 4150)	PALO PINTO		1-08-68	4144	44.0	2	82,060	2,080	7,833
RIFE (STRAWN 1170)	PALO PINTO		6-10-80	1177	42.0	13	12	968	107,987
RINGO (CONGL.)	PALO PINTO		10-01-83	3440	45.0		2	14	462
ROARK (TANNEHILL)	SHACKELFORD		6-25-55	1508	36.0	33	195	29,724	60,995
ROARK-NAIL	SHACKELFORD		6-25-42	1509	36.0	18	24	5,517	441,519
ROBB (CADDO)	SHACKELFORD		12-05-74	3830	41.0	1	1,440	3,590	76,168
ROBB (CONGL.)	SHACKELFORD		7-08-74	4633	42.0	2	1,475	3,693	111,766
ROBB (MISS)	SHACKELFORD		9-16-68	4560	41.0	1			446,567
ROBBINS -A- (ODOM, LO.)	NOLAN		11-11-81	5457	47.0	1	1,882	1,054	12,984
ROBERT (SWASTIKA)	NOLAN	M	4-01-75	3261	42.0	3	6	55	21,728
ROBERTSON-GRIFFIN (GRAY SAND)	TAYLOR	M	12-25-53	3912	46.0	13	175,546	43,929	941,076
ROBERTSON-GRISSOM (JUD)	HASKELL		8-16-63	4539	40.0	3	97	7,082	86,781
ROBINSON-KEEN (FLIPPEN LIME)	JONES		1-19-52	2150	39.0	5	36	1,116	163,557
ROBY, NORTH (CISCO)	FISHER		12-30-55	3810	44.0	2	176	7,206	397,086
ROBY-RAY (CISCO)	FISHER		11-09-76	3806	40.0	1	12	2,451	41,966
ROC (TANNEHILL)	THROCKMORTON		6-22-83	794	38.0	1	27	365	2,408
ROCHESTER, EAST (CADDO)	HASKELL		7-11-85	5692	40.0	1	12	1,993	5,540
ROCHESTER, NW. (JUD SAND)	HASKELL		3-11-58	5004	41.0	3	1,619	10,381	708,043
ROCHESTER, SOUTH	HASKELL		10-15-51	4839	40.0	1	624	978	84,469
ROCHESTER, SW. (CONGLOMERATE)	HASKELL		3-15-60	5772	40.0	2	12	1,581	99,481
ROCK HILL (COOK)	SHACKELFORD		3-29-82	1749	39.0	3	2,570	991	12,536
ROCK HILL (TANNEHILL)	SHACKELFORD		12-20-83	1602	44.0	2	87	237	4,785
ROCKWELL, E. (CONGL.)	SHACKELFORD		10-09-83	4558	44.0	3	43,047	814	11,039
ROCKWELL (CHAPPEL, MISS.)	SHACKELFORD		10-25-82	4928	40.0	2	24,720	10,458	68,720
ROCKWELL (CONGL)	SHACKELFORD		2-02-78	4854	40.2	4	93,940	3,177	70,923
ROCKY MOUNTAIN (COMYN)	CALLAHAN		6-02-85	3442	42.0		6,048	59	169
ROCKY MOUNTAIN (MISSISSIPPI)	CALLAHAN		5-22-82	4152	38.0	4	5,015	2,401	3,374
ROGERS RANCH (CONGL.)	STEPHENS		1-15-77	3850	44.0	1	20,875	357	21,606
ROSCOE (STRAWN)	NOLAN		6-27-55	6741	43.5	1			310,768
ROSCOE, SOUTH (STRAWN)	NOLAN		5-07-54	6529	40.0	1	3	102	115,855
ROSS SLOAN	STEPHENS		9-20-49	4351	40.0	4	4,150	17,835	1,723,833
ROTAN	FISHER		1937	3372	37.0	1	12	669	1,031,887
ROTAN (HOPE LIME, UPPER)	FISHER		11-01-62	3940	37.0	11	156	16,431	2,501,771
ROTAN, E. (HOPE LIME)	FISHER		11-04-64	3801	38.5	6	587	6,217	361,410
ROTAN, E. (STRAWN)	FISHER		11-08-70	5618	40.0	4	250	1,671	65,880
ROUGH CREEK RANCH (GARDNER SD.)	COLEMAN		5-31-85	3437	41.0	3	19,996	7,153	18,566
ROUGH DRAW (NOODLE CREEK)	FISHER	M	2-04-61	3816	42.0	23	530	23,290	10,400,097
ROUGH DRAW, N. (NOODLE CREEK)	KENT	M	2-13-63	4140	41.1	17	1,317	7,787	1,575,308
ROUND TOP (CANYON)	FISHER		1953	4568	40.0	78	156,462	39,558	2,637,021
ROUND TOP (CANYON 4250)	FISHER		1-25-84	4269	40.0	3	6,351	4,813	74,863
ROUND TOP (PALO PINTO REEF)	FISHER		2-09-47	4758	40.0	148	508,813	1,084,020	46,687,281
ROUND TOP (SWASTIKA)	FISHER		10-01-56	3984	40.0	8	2,960	2,732	1,387,469
TRANS. FROM ROUND TOP/PALO PINTO REEF/ FIELD 10/1/56.									
ROUND TOP, N. (SWASTIKA)	FISHER		4-30-85	3981	40.0	3	284	117	2,857
ROUND TOP, NW. (SWASTIKA)	FISHER		7-11-61	3976	45.0	1	1,077	80	462,104
ROUND TOP, NW. (SWASTIKA 4000)	FISHER		9-26-84	4003	40.0	2	1,074	2,730	22,751
ROUND TOP, WEST (FLIPPEN)	FISHER		7-18-84	3430	39.0	2	24	24	2,876
ROUSSEAU (MARBLE FALLS)	BROWN	M	1-02-86	2696	41.3	1	1,468	93	443
ROWAN & HOPE (PENN. REEF)	NOLAN		6-28-54	6224	41.5	2	20,172	519	1,659,635

RRC DISTRICT 7B

FIELD NAME	COUNTY		DISCOVERY DATE	DEPTH (FEET)	GRAV API	PROD WELLS EOY	TOTAL 1987 PRODUCTION CASINGHEAD GAS (MCF)	CRUDE OIL (BBLS)	CUMULATIVE CRUDE OIL PRODUCTION TO 1-1-88 (BBLS)
ROWAN & HOPE (STRAWN REEF)	NOLAN		12-27-51	6326	42.9	23	11,359	52,445	5,647,680
ROWAN & HOPE, NW. (CANYON SAND)	NOLAN		9-29-54	5980	42.7	5	230	3,027	299,691
ROWLAND (CONGLOMERATE)	HASKELL		3-11-85	5442	40.0	1			1,057
ROXBURY (FLIPPEN)	TAYLOR		4-23-82	1919	40.0	20	1,864	5,492	62,469
ROYAL GAIL (CANYON SAND)	FISHER		6-16-75	4698	39.0	3	5	241	27,318
ROYALL (ELLENBURGER)	SHACKELFORD		4-19-83	4053	44.1	8	118,257	4,531	91,166
ROYALL (MISS)	SHACKELFORD		6-18-68	4683	42.0	2	2,698	324	239,903
ROYALON (FRY, UP)	COLEMAN		4-01-81	1131	36.3	2	17	371	3,444
ROYSTON	FISHER		1-19-28	3120	36.3	42	568	36,317	4,841,009
ROYSTON (CANYON)	FISHER		1-23-53	4460	40.0	14	41,968	11,622	1,258,745
RULE (CONGLOMERATE)	HASKELL		1-18-81	5887	38.0	1	1	38	17,091
RULE (5000)	HASKELL		7-22-87	5008	40.0	4	14	17,406	17,406
RULE, N. (BASIL PENN. CONGL.)	HASKELL		4-09-51	5775	38.0	6	209	8,612	497,781
FORMERLY CARRIED AS RULE, N.									
RULE, N. (CADDO)	HASKELL		12-12-53	5622	38.0	5	802	2,894	178,643
RULE, N (CADDO 5640)	HASKELL		9-03-81	5660	40.0	2	18	1,765	67,552
RULE, N. (STRAWN)	HASKELL		1-24-52	4871	38.0	2	12	13,320	338,875
RULE, SE (STRAWN 5500)	HASKELL		3-09-72	5542	43.0	1	11	2,445	64,258
RULE, SW. (CONGLOMERATE)	HASKELL		7-14-53	5900	38.8	3	24	3,164	42,372
RUST CREEK (MISS)	THROCKMORTON		3-22-80	4628	44.0	3	8,166	18,879	59,800
RYAN (BEND CONGLOMERATE)	STEPHENS		12-12-57	3996	41.0	3	10,064	875	89,220
RYAN (CONGL. 4365)	PALO PINTO		12-29-83	4158	40.0	2	50,611	672	6,446
RYAN (CHAPPEL LIME)	STEPHENS		8-26-57	4403	41.0	2	12	388	278,901
RYAN, EAST (MISS.)	STEPHENS		12-30-58	4361	40.0	2	24	3,912	119,445
RYAN, SOUTH (BEND CONGL.)	STEPHENS		2-27-58	3875	41.0	1	1,543	260	85,898
RYAN A. (HOPE LIME)	TAYLOR		3-17-87	3093	40.0	1	179	3,030	3,030
S. BEND (STRAWN)	THROCKMORTON		6-30-83	4028	41.0	1	12	21	7,742
SCT (MISS)	STEPHENS		9-03-85	4510	40.6	1	12	2,666	9,732
S. & D. (FLIPPEN SAND)	TAYLOR		1959	2869	41.0	2	114	1,993	177,492
S.E.C. (MARBLE FALLS)	BROWN		11-11-78	2808	44.0	1	4,537	167	2,880
S. L. C. (TANNEHILL)	STONEWALL	M	7-21-58	2464	38.0	12	124	8,426	825,453
SMK (STRAWN)	TAYLOR	M	7-01-85	4680	38.0	1	4,375	2,294	15,900
SMT (CROSS CUT)	CALLAHAN		1-20-84	2609	41.0	2	16,466	2,841	19,468
SMT (ELLENBURGER)	CALLAHAN		6-18-80	4420	42.6	3	31,797	1,723	44,407
SMT (PALO PINTO)	CALLAHAN		6-20-83	2906	42.0	4	8,891	1,815	13,727
S.S. (SWASTIKA)	STONEWALL		12-01-87	3963	40.0	1	324	2,104	2,104
SABANA (MARBLE FALLS)	EASTLAND		2-12-85	3106	40.0	9	145,550	4,226	21,777
SABANA(STRAWN)	EASTLAND		7-04-86	1945	43.0	1	7	13	228
SABANA (3400)	EASTLAND		4-01-86	3470	43.0	1	8,481	53	247
SABRA (CROSS CUT)	TAYLOR		6-18-60	4092	43.0	3	24	3,340	445,241
SAFARI (MISS.)	EASTLAND		8-04-74	3569	46.8	1	12	1,713	58,486
SAGERTON (CANYON, LOWER)	HASKELL		8-04-83	3810	39.0	1	12	1,669	26,562
SAGERTON (STRAWN SAND)	HASKELL		11-04-58	5386	41.0	1	12	156	20,473
SAGERTON, E. (BURSON)	HASKELL		6-23-83	4848	44.5	1	12	1,854	6,099
SAGERTON, N.E. (ATOKA)	HASKELL		6-04-85	5709	41.0	1	2,572	9,677	28,320
SAGERTON, NE. (STRAWN)	HASKELL		5-19-51	5404	40.8	19	81,830	26,682	470,671
SAGERTON, SOUTH	HASKELL		1-22-49	2920	36.6	20	69	9,431	235,875
SAGERTON, SOUTH (CONGL)	HASKELL		12-11-78	5666	41.0	21	44,177	35,046	418,690
SAGERTON, SOUTH (KING SAND)	HASKELL		6-01-82	2807	41.0	4	415	6,510	79,863
ST. ANTHONY (GRAY)	CALLAHAN		7-08-54	3943	41.0	1	12	1,224	25,323
ST. JUDE (FLIPPEN)	SHACKELFORD		2-24-77	1611	38.9	2			18,639
SALT BRANCH	TAYLOR		6-17-49	2570	40.0	2	7	217	162,993
SALT PRONG (MISS)	SHACKELFORD		6-29-77	4784	40.2	1			26,506
SAM (STRAWN)	TAYLOR		12-01-78	4896	42.0	4	9,709	2,737	61,998
SAM, W (STRAWN SAND)	TAYLOR		1-11-80	4970	40.5	13	57,179	12,027	241,545
SANDERS (ELLEN)	SHACKELFORD		11-05-79	4573	41.1	1	12	2,338	12,047
SANDERS (TANNEHILL)	SHACKELFORD		11-28-84	673	42.0	2			272
SANDERS-BURCHARD (MISS)	SHACKELFORD		1-13-68	4500	42.0	2	3,811	731	55,148
SANDY HILL (STRAWN LIME)	FISHER		7-24-77	4474	40.0	1	1,609	335	4,929
SANDY HILL (STRAWN SAND)	FISHER		2-20-57	5564	45.1	2	30,810	2,876	106,421
SANDY RIDGE	COMANCHE		8-08-83	1575	42.0	1			216
SANTA ANNA (BRENEKE)	COLEMAN		10-01-50	1800	40.0	7	38	595	440,206
SANTA ANNA (FRY SAND)	COLEMAN		2-15-53	1954	41.0	1			18,336
SANTA ANNA (MARBLE FALLS)	COLEMAN		3-20-77	2276	42.0	7	18,225	571	9,941
SANTA ANNA, E. (MARBLE FALLS)	COLEMAN		7-29-75	2308	40.0	50	42,901	40,149	512,927
SANTA ANNA, S. (MARBLE FALLS)	COLEMAN		10-12-53	2433	40.0	6	2,552	2,596	77,874
SATURDAY (CANYON SAND)	FISHER		3-04-56	5070	41.0	1	9	516	294,242
SATURDAY, EAST (CANYON SAND)	FISHER		2-03-82	4989	43.8	21	138,092	16,934	187,362
SAWYER (MARBLE FALLS)	BROWN		2-07-83	2782	42.0	2	24	562	7,223
SAXON-GUION (GARDNER)	TAYLOR		8-02-51	4210	41.6	9	19,869	7,501	901,747
SAXON-GUION (MCMILLAN SAND)	TAYLOR		9-09-52	2789	42.0	2	1	163	105,721
SAXON-GUION (MORRIS)	TAYLOR		5-28-51	3822	40.2	7	8,555	6,395	420,167
SAYLES	JONES		1933	1916	38.0	28	12	24,154	7,928,028
SCHICK (BEND CONGLOMERATE)	STONEWALL		5-07-55	6027	42.0	8	3,991	10,634	2,624,843
SCHICK (STRAWN)	STONEWALL		12-07-56	5412	42.0	3	23	3,186	583,542
SCHICK, S.(CONGLOMERATE)	STONEWALL		4-08-83	6145	40.0	1	1,398	1,608	15,934
SCHKADE (CADDO, LOWER)	SHACKELFORD		8-04-62	4056	42.0	1	6,764	103	22,856
SCHKADE (MISS.)	SHACKELFORD		8-15-62	4536	40.0	10	49,920	5,921	978,440
SCHLITTLER	THROCKMORTON	M	3-19-48	3724	40.0	2	33,018	1,677	329,340
SCHLUETER - MAINEY (MISS.)	EASTLAND	M	1-01-84	3812	39.0	1			12,954
SCOTT SMITH (MISS.)	THROCKMORTON		1-21-83	4726	40.0	3	10,309	7,088	67,279
SCRANTON	CALLAHAN	M	3-31-39	1675	37.8	104	3,474	41,943	898,154
SCRANTON,NW (DUFFER)	CALLAHAN		8-11-80	3820	41.0	12	106,764	2,284	45,066
SEARS	NOLAN	M	11-27-50	5922	42.0	2	615	7,514	527,692
SEARS (CROSSCUT)	TAYLOR		1-13-64	4506	40.0	4			348,514
SEARS (FLIPPEN)	TAYLOR	M	3-19-65	2846	40.2	1			30,820
SEARS (ODOM LIME)	NOLAN		8-09-57	5675	43.0	1			72,316
SEDWICK, EAST (LAKE SAND)	SHACKELFORD		7-15-56	3805	37.7	2	18	690	79,864
SEDWICK, S. (ELLEN.)	SHACKELFORD		9-01-54	4265	44.0	1	4	391	18,997
SEDWICK, S. (LAKE SAND)	SHACKELFORD		1-17-54	3902	41.0	3	12	1,906	394,029
SELLERS (FRY)	JONES		2-18-83	1750	38.0	6	54	3,026	17,245
SELLERS (FLIPPEN)	JONES		6-03-82	1894	39.0	6	24	1,960	22,410
SERVICE (FRY, UP.)	COLEMAN		10-29-84	3331	42.0	1			3,038
SET RANCH (CONGL)	PALO PINTO		3-19-78	4090	42.0	10	59,291	5,777	96,794
SHACKELFORD NE(MISS)	SHACKELFORD		2-01-73	4592	43.0	76	819,254	88,799	4,721,045
EFF. 2/1/73 11 RESERVOIRS COMBINED INTO THIS FLD. DOC. 62302									
SHACKELFORD COUNTY REGULAR	SHACKELFORD	M	1913		40.0	3342	291,148	729,349	93,777,439
SHAN-COURT (CADDO)	FISHER		6-04-83	6145	41.0	3	23	598	14,842

RAILROAD COMMISSION OF TEXAS
OIL AND GAS DIVISION
CRUDE OIL AND CASINGHEAD GAS PRODUCTION BY FIELD, FOR 1987

RRC DISTRICT 7B

FIELD NAME	COUNTY		DISCOVERY DATE	DEPTH (FEET)	GRAV API	PROD WELLS EOY	TOTAL 1987 PRODUCTION CASINGHEAD GAS (MCF)	CRUDE OIL (BBLS)	CUMULATIVE CRUDE OIL PRODUCTION TO 1-1-88 (BBLS)
SHAN-COURT (ELLENBURGER)	FISHER		8-01-83	6120	43.0	7	11	778	18,910
SHAR-LYN (STRAWN)	FISHER		2-14-82	5698	38.0	6	37	1,813	46,856
SHARON (FRY)	TAYLOR		10-01-82	4372	39.0	1	12	2,405	12,045
SHARONLYNN (MISS.)	SHACKELFORD	M	1-19-58	4492	41.5	4	1,221	4,069	511,052
SHARP (GRAY)	TAYLOR		8-11-82	4030	47.0	2	3	150	5,696
SHELBY SUE (MISS)	SHACKELFORD		11-15-87	4488	49.0	1	2	563	563
SHELL (KING SAND)	SHACKELFORD		3-04-56	1887	38.4	4	24	1,000	44,576
SHELLY M. (MISSISSIPPI)	SHACKELFORD		8-18-75	4757	42.8	1			15,216
SHELTON (FLIPPEN)	TAYLOR		10-01-76	2946	36.0	2	7,554	3,803	54,277
SHEP (CADDO)	TAYLOR		12-21959	5434	46.0	3	12,363	1,807	59,539
SHEP (FRY SAND, UPPER)	TAYLOR		2-27-60	4701	40.0	3	18	3,986	221,529
SHEP (GRAY SAND)	TAYLOR		9-30-58	5310	44.7	2	9,122	4,058	468,019
SHEP, EAST	TAYLOR		1951	4810	40.0	1	7,500	3,467	23,683
SHEPHARD TRAND	STEPHENS		5-11-84	3316	35.0		2,564	36	156
SHEPHERD-WOOD (MORRIS)	COLEMAN		7-26-85	3511	44.0	1	884	2	169
SHERI (CADDO)	SHACKELFORD		6-10-69	3934	41.0	1			24,492
SHERRY (STRAWN)	STONEWALL		1-04-86	5354	45.0	8	55,370	141,093	176,816
SHERRY-ANN, WEST (ELLEN.)	SHACKELFORD	M	3-08-60	4462	44.0	5	2,376	1,402	51,996
SHIELD (ELLENBURGER)	CALLAHAN		3-20-85	4477	42.5	1	4	391	5,478
SHIELD-KAE (MORRIS)	COLEMAN		4-19-85	2851	38.0	2	11,603	3,079	22,115
SHIELDS (STRAWN 4500)	HASKELL		8-03-82	4537	40.0	6	3,158	2,936	112,754
SHINNERY (FLIPPEN)	JONES		1955	1980	37.0	2	118	643	54,854
SHINNERY (HOPE LIME)	JONES		9-04-85	2232	37.8	13	3,545	13,887	110,385
SHOAF-MERGNER (DUFFER LIME)	EASTLAND		4-14-82	3272	46.0	1	2	4	423
SHOAF-MERGNER (MISS)	EASTLAND		10-12-80	3408	48.0	14	17,269	943	17,029
SHORT (CONGL. 5700)	STONEWALL		11-16-79	5691	39.0	7	5,082	16,423	605,717
SHORT, N.E. (CONGL. 5635)	STONEWALL		12-24-86	5639	39.0	1	847	16,006	16,134
SHORTY (CANYON REEF)	STONEWALL		1-30-87	5348	39.0	1	4	193	193
SIDNEY (MARBLE FALLS)	COMANCHE		11-30-82	2222	47.0	1	11	11	818
SIERRA (RANGER LIME)	EASTLAND		10-23-87	3260	42.0	1	1,960	32	32
SILO (FRY SAND)	TAYLOR		8-16-71	4857	41.0	12	8,520	5,118	636,691
SILVER VALLEY	COLEMAN		7-18-41	3500	43.0	3	8	680	1,622,167
SILVER VALLEY (FRY, LOWER)	COLEMAN		6-08-85	3290	42.0	1			18
SILVER VALLEY,SW. (ADAMS BRANCH)	COLEMAN		3-25-70	2795	41.0	1	349	580	25,336
SIMMONS (HARDY SAND)	CALLAHAN		3-01-80	1795	36.0	5	7	771	48,768
SIMONS	HASKELL		10-07-72	4907	40.0	4	23	4,757	238,924
SIPE SPRINGS (MARBLE FALLS)	COMANCHE	M	9-13-77	2980	40.0	3	40,753	792	4,982
SITTERLE (3800)	EASTLAND		5-04-77	3808	44.0	1	3,206	78	14,168
SITTERLE (4050)	EASTLAND		1-15-79	4063	44.0	1	11,559	107	2,527
SKINNER (TANNEHILL)	STONEWALL		6-18-84	3614	42.0	2	1,152	8,466	51,898
SLOAN (MISS.)	THROCKMORTON	M	3-27-57	4495	41.5	4	1,128	3,759	586,184
SLOPOKE (SWASTIKA SAND)	HASKELL		5-09-57	2795	40.0	1	4	34	69,346
SLUDER (CADDO)	THROCKMORTON		3-13-75	4952	40.0	10	20,440	17,337	204,931
SLUDER (CONGL.)	THROCKMORTON		6-20-75	4997	45.0	5			112,716
SLUDER, S. (CADDO)	THROCKMORTON		2-28-83	4660	41.0	3	2,329	497	10,174
SMEDLEY (COOK, LO.)	CALLAHAN		1-29-55	1635	40.0	1			15,502
SMITH (CADDO)	TAYLOR		7-25-82	4564	41.0	1	12	172	1,934
SMITH (TANNEHILL)	FISHER	M	2-26-83	2834	41.0	2	12	1,292	24,576
SMITH-MORGAN	COMANCHE		12-19-21	755	39.0	7			78,093
SMOKEN - HAG	STEPHENS		9-05-83	3191	40.0	1	11,335	4,371	22,015
SMOKEY (ELLEN.)	NOLAN		5-18-83	6251	44.3	5	5,240	11,348	48,597
SMUGGLER (TANNEHILL)	STONEWALL		3-08-84	3434	45.0	4	24	13,061	81,354
SNAKE DEN (CONGL. 4200)	STEPHENS		10-03-68	4234	40.5	3	5,420	309	38,852
SNAKE DEN, WEST (MISS.)	STEPHENS		3-28-57	4413	41.5	1	906	407	29,924
SNAVE (JENNINGS)	COLEMAN		11-04-58	2924	41.0	2	120	139	100,875
SNAVE (OVERALL)	COLEMAN		10-12-58	2011	37.0	1	120	137	72,252
SNEED (CROSS CUT)	COLEMAN		2-18-83	2970	40.5	3	12,329	817	6,845
SNOW (CADDO)	STEPHENS		12-07-84	3408	40.0	1	698	1,368	5,916
SNOW (MARBLE FALLS)	EASTLAND		10-01-84	3528	40.0	3	37,177	5,733	20,456
SNOW (RANGER)	EASTLAND		11-12-83	3550	42.0	2	8,816	892	34,102
SNOW (STRAWN, UPPER)	EASTLAND		12-10-87	1153	39.0	3			0
SNYDER (FRY)	COLEMAN		1-04-86	2690	42.2	1	1,317	5	81
SNYDER (MORRIS)	COLEMAN		11-30-81	2717	46.0	2			336
SOJOURNER	HASKELL		1-21-50	5326	36.0	7	36	7,261	10,131,794
SOJOURNER (BURSEN)	HASKELL		12-19-52	4750	41.2	44	1,274	27,382	6,208,408
SOJOURNER (MEADORS, SOUTH)	HASKELL		4-25-58	5016	40.6	1			49,200
SOJOURNER (STRAWN)	HASKELL		1-23-53	5022	40.7	2	12	765	57,852
SOJOURNER (4600)	HASKELL		11-01-51	4758	37.0	6	48	10,137	557,765
FORMERLY CARRIED AS SOJOURNER.									
SOLOMON (FRY)	EASTLAND		10-09-83	1504	41.0	1	11	57	376
SOMMA SUMMIT (JENNINGS)	COLEMAN		11-25-79	2804	47.5	3	817	218	20,959
SONNY (CADDO)	SHACKELFORD		12-01-82	3642	40.0	1	6,127	748	3,337
SO-TEX (CAPPS LIME)	TAYLOR		6-01-83	4613	46.0	1			9,113
SO-TEX (FRY)	TAYLOR		9-05-82	4638	44.0	6	19,101	7,771	156,162
SO-TEX, N. (LOWER FRY)	TAYLOR		2-28-85	4743	38.5	1	13,852	5,866	22,916
SOUTHVIEW	TAYLOR		1-02-40	2365	43.3	2	12	3,042	310,828
ALL PROD. TRANS. TO VIEW GAS STORAGE FLD., 2-1-53. SEE HEARING OF 1-20-53.									
SOW BRANCH (STRAWN)	STEPHENS		3-24-75	2690	40.0	1	12	978	26,429
SPANISH OAKS (COOK)	TAYLOR		3-16-77	2065	39.0	1			17,101
SPARKMAN (MARBLE FALLS)	COMANCHE		3-26-73	2760	44.0	2			11,186
SPENCE (FRY)	TAYLOR		11-27-75	4900	42.0	1	10	400	7,996
SPENCER (CADDO)	HASKELL		5-16-83	5680	39.0	1	12	2,731	16,628
SPIRES (MISS.)	NOLAN		4-07-83	7135	46.2	1			3,449
SPRING CREEK, W (GUNSIGHT)	THROCKMORTON		1-30-81	1223	38.0	5	12	587	14,594
SPRINGTOWN (CADDO)	PARKER		12-18-50	3857	41.0	11	7,853	4,891	414,419
SPURGIN (CONGL)	SHACKELFORD		3-01-83	3996	44.8	3	89,049	1,983	10,035
SPURGIN (CONGL.-2D)	SHACKELFORD		10-01-82	3974	39.0	2	28,815	6,155	38,289
SPURGIN (ELLEN)	SHACKELFORD		12-08-75	4260	41.0	2			116,967
SQUARE (NOODLE CREEK)	FISHER		1-25-82	2902	35.2	4	12	1,101	6,957
SQUIERS (1450)	EASTLAND		10-01-81	1470	39.5	13	21	1,166	45,921
STAMFORD NW (BRECKENRIDGE LIME)	HASKELL		4-05-81	2310	35.3	4	4,430	6,352	52,508
STAMFORD, NW. (CANYON LIME)	HASKELL		3-21-53	2945	39.0	1	12	1,365	110,350
STAMFORD, S. (FLIPPEN LIME)	JONES		3-08-53	2070	38.0	1	12	267	128,839
STAMFORD, WEST	HASKELL		9-29-51	2485	42.0	10	120	2,818	2,445,668
STAMFORD, WEST (CANYON SAND)	HASKELL		7-16-52	3013	42.0	1	12	2,723	42,630
STANFORD (STRAWN, LOWER)	STEPHENS		3-21-51	2014	41.0	4	24	1,140	173,898
STANLEY	JONES		9-29-49	4586	43.0	4	792	1,487	710,143
STANLEY (CISCO, LOWER)	JONES		11-10-50	3281	42.0	1	12	1,241	103,292

RRC DISTRICT 7B

FIELD NAME	COUNTY		DISCOVERY DATE	DEPTH (FEET)	GRAV API	PROD WELLS EOY	TOTAL 1987 PRODUCTION CASINGHEAD GAS (MCF)	CRUDE OIL (BBLS)	CUMULATIVE CRUDE OIL PRODUCTION TO 1-1-88 (BBLS)
STANLEY, E. (STRAWN)	JONES		9-14-53	4558	42.0	3	12,876	4,399	156,483
STAS. (MISS)	SHACKELFORD		11-07-72	4494	41.0	9	6,569	3,219	214,833
STEEL (GRAY)	CALLAHAN		4-21-83	3636	42.0	2	4,342	688	12,044
STEPHENFORD (LAKE)	SHACKELFORD	M	2-17-55	3845	41.0	1	5,129		17,524
STEPHENS COUNTY REGULAR	STEPHENS		1916		40.0	2169	1,804,569	6,115,580	225,810,578
STEWART (CADDO)	THROCKMORTON		6-16-78	4191	40.0	1	600	2,498	29,578
STITH	JONES		12-07-40	2309	43.1	3	6	516	337,520
STOKES (PALO PINTO)	COLEMAN		12-25-84	3056	41.0	1	6,804	518	4,061
STONE (CROSS PLAINS)	CALLAHAN		5-21-84	2362	44.0	17	47,469	23,575	128,790
STONE RANCH (TANNEHILL, LO.)	THROCKMORTON		11-30-67	1179	38.0	14	12	21,048	886,037
STONEWALL (TANNEHILL)	STONEWALL		8-30-80	2981	38.0	17	50	26,265	607,664
STORRIE (CONGLOMERATE)	PALO PINTO		5-10-85	4090	45.0	2			4,962
STOVALL (CANYON 4050)	STONEWALL		8-12-82	4054	43.5	1	331	1,182	11,634
STOVER (CADDO)	STEPHENS		10-12-57	3956	42.7	2	3,174	932	54,943
STOVER (CADDO, UP)	STEPHENS		12-30-80	3696	40.3	1	3,178	935	16,594
STRAIN (BURSON, LO.)	HASKELL		9-21-67	4646	40.6	2	12	17,200	539,751
STRAIN (BURSON, MIDDLE)	HASKELL		4-26-68	4632	40.0	5	36	5,235	1,393,190
STRAND	JONES	M	9-08-40	3400	41.0	7	2,505	12,527	1,676,710
STRAND (SWASTIKA)	JONES		4-01-87	2211	44.0	3	9	18,400	18,400
STRAWN (MARBLE FALLS)	PALO PINTO		8-20-52	2978	40.0	3	62,797	2,520	66,367
STRAWN, N. (BEND CONGL.)	PALO PINTO		8-01-78	3792	42.0	4	49,672	16,999	97,421
STRAWN, NW. (MARBLE FALLS)	PALO PINTO	M	8-18-58	3508	39.8	22	346,508	103,785	1,015,876
STRIBLING	STEPHENS		4-21-38	3540	42.0	6	10,787	7,614	306,095
STROLE (COOK SAND)	JONES		4-02-60	1766	41.0	1			86,239
STROLE (PALO PINTO)	JONES		4-10-59	3215	40.0	1	12	497	138,116
STRONG, SW (CONGL. D)	STEPHENS		12-19-83	4133	44.0	1			826
STROUD (DEEP)	STEPHENS		9-18-41	3035	40.0	1	12	345	80,245
STROZIER (CAPPS LIME)	COLEMAN		6-22-51	1894	42.0	2	12	909	56,599
STUART (MARBLE FALLS 3500)	PALO PINTO		3-18-58	3523	40.2	3	62,485	5,113	56,010
STUART (MARBLE FALLS 3700)	PALO PINTO		7-20-65	3716	43.5	3	51,457	868	37,220
SUDIE DAWS	THROCKMORTON		2-15-50	4226	40.0	1			116,507
SUGGS (ELLENBURGER)	NOLAN	M	2-13-82	6483	50.0	121	1,044,673	1,172,006	5,417,420
SUGGS-HICKMAN (JENNINGS)	NOLAN		10-17-85	5586	48.6	13	313,482	149,194	416,938
SUNSHINE (STRAWN)	STEPHENS		3-06-51	1800	40.0	1	12	12	38,513
SUNWOOD (CONGLOMERATE)	THROCKMORTON		11-08-57	4656	41.8	1	4	45	70,888
SUNWOOD, S. (CONGL.)	THROCKMORTON		6-01-67	4643	40.0	1	12	742	55,822
SURPRIZE (FLIPPEN SAND)	TAYLOR		5-01-82	2965	39.0	1	236	2,243	39,342
SUZY (ELLENBURGER	CALLAHAN		2-01-86	3829	46.0	3	2,599	1,562	2,161
SWAMPFOX (3475)	JONES		11-06-79	3485	41.0	1			1,836
SWAMP FOX (3550)	JONES		11-06-79	3552	41.0	2	9	750	21,427
SWAN (SADDLE CREEK)	JONES		10-01-50	2743	40.0	2	12	1,250	485,184
SWAZER CREEK (TANNEHILL)	SHACKELFORD		10-19-56	1375	37.5	4	24	1,385	390,203
SWEET (CISCO 4035)	NOLAN		3-19-66	4037	44.0	2	12	912	182,997
SWEET ALICE (ELLENBURGER)	CALLAHAN		9-03-83	4331	42.8	4	16,046	5,575	49,557
SWEET SAVAGE (TANNEHILL)	JONES		12-11-81	1632	36.8	4	7	1,132	22,173
SWEETWATER (CANYON SAND)	FISHER	M	2-09-55	5230	40.0	44	6,849	47,804	4,638,122
SWEETWATER, N. (MISS. CHERT)	FISHER		1-17-81	6524	43.1	1	12	1,773	20,181
SWENSON (BEND CONGL.)	THROCKMORTON		9-08-83	5178	40.0	1	10,798	1,528	33,216
SWENSON (MARBLE FALLS, LOWER)	PALO PINTO		7-24-82	3282	41.0	1	16,056	168	1,436
SWENSON 115 (CADDO, UP.)	THROCKMORTON		3-29-78	4823	42.0	4	37,343	5,609	70,011
SWENSON -170- (CADDO, LOWER)	THROCKMORTON		10-31-50	4996	42.0	1	12	557	104,130
SWENSON 172 (CADDO UPPER)	THROCKMORTON		9-19-78	4784	40.0	1	662	1,496	24,045
SWENSON -207- (CADDO)	THROCKMORTON		8-15-50	4738	39.2	6	24,179	33,108	88,138
SWENSON -210- (CADDO, UP.)	THROCKMORTON		4-04-51	4774	39.0	3	1,324	9,083	88,152
SYLVESTER (FLIPPEN)	FISHER		11-12-79	3208	40.0	3	2,727	5,163	135,650
SYLVESTER (GOEN)	FISHER		5-07-56	5338	52.6	14	73,681	6,892	627,073
SYLVESTER (STRAWN)	FISHER		1-02-61	5394	47.0	4	19,177	756	40,439
SYLVESTER (STRAWN 5335)	FISHER		2-01-67	5330	45.0	2	35	162	50,129
SYLVESTER, EAST (STRAWN)	FISHER		11-09-66	5431	41.0	2	5,458	1,031	98,401
T.C.O. (CONGL.)	STEPHENS		6-10-85	3853	43.0	1	3	231	2,430
T. D. Y. (ELLENBURGER)	NOLAN		7-09-57	7021	44.6	2	5,833	6,668	101,568
T.J. NEILL (COOK SAND)	TAYLOR		4-27-86	2662	35.5	1	5	87	429
T. P. F. (CADDO)	SHACKELFORD		7-20-75	4157	42.0	1	3,970	90	5,672
T. S. P. (HARDY 3640, LOWER)	JONES		10-08-74	3652	42.6	4	87	3,524	246,175
T.S.P. (HOPE, UPPER)	JONES		8-10-75	3052	44.0	1			24,069
T. S. P., SOUTH (HARDY 3640, LO)	JONES		2-13-75	3608	42.4	2	24	2,187	197,875
T. U. G.	JONES		1-14-84	1966	39.0	1	10	497	5,260
TACKETT (ELLEN.)	SHACKELFORD		8-02-82	4274	41.4	1	12	2,380	16,626
TAFF (CADDO)	EASTLAND		7-29-84	2526	44.0	1		2	23
TALPA (DOG BEND)	COLEMAN		9-05-80	3111	40.1	6	50,166	4,551	42,329
TALPA, NORTH (SERRATT)	COLEMAN		12-26-50	2160	40.0	3	12	24	98,488
TAMCO (ADAMS BRANCH)	COLEMAN		11-25-84	2586	41.0	1			567
TAMCO (ELLENBURGER)	COLEMAN		10-14-83	4215	38.3	4	17,454	1,197	33,323
TAMCO (GRAY UPPER)	COLEMAN		2-21-86	3526	42.0	4	153,773	9,792	16,353
TANGO (ELLENBURGER)	CALLAHAN		11-24-86	4305	46.0	1	15,611	465	651
TAPCO (KING SD.)	CALLAHAN		8-12-82	1970	42.0	1			876
TAYLOR COUNTY REGULAR	TAYLOR	M	7-11929		40.0	549	118,482	388,525	40,385,188
TAYLOR (FLIPPEN)	TAYLOR		9-22-82	2650	41.0	2	12	1,112	19,170
TAYLOR HILL (MISS)	THROCKMORTON		4-13-78	4851	54.0	2	30,784	13,708	266,171
TAYLOR-WILSON (CONGLOMERATE)	STEPHENS		6-21-85	3711	42.0	1			2,187
TAYLOR-WILSON (STRAWN 2700)	STEPHENS		9-01-84	2710	40.0	6	50,132	4,348	43,883
TEAGUE-SAGE (ELLENBURGER)	BROWN		3-11-87	2460	29.3	1	1,287	9,372	9,372
TECUMSEH (GRAY SAND)	CALLAHAN		2-09-85	3926	43.6	5	45,978	6,530	39,828
TEE JAY (STRAWN)	EASTLAND		8-01-83	2241	41.0	1	725	13	1,938
TEE JAY (3700)	EASTLAND		3-19-77	3721	43.0	3	10,620	1,802	122,260
TEE JAY (3900)	EASTLAND		1-08-78	3925	43.0	7	49,948	4,507	192,892
TEJAS (1050)	SHACKELFORD		1-01-78	1059	37.0	1	7	192	7,784
TEMPLETON (CROSS CUT SAND)	COLEMAN		1953	2987	44.0	1			27,274
TEMPLETON (JENNINGS SAND)	COLEMAN		3-17-50	3350	47.0	1	6	105	272,551
TEMPLETON, NORTH (GRAY)	COLEMAN		9-28-59	3530	42.0	3	42,727	6,794	101,146
TENA (ELLEN)	SHACKELFORD		5-12-79	4554	41.7	1			6,616
TERI (CONGL.)	SHACKELFORD		2-13-79	3963	40.1	1	522	1,668	23,482
TERRY (CANYON SAND)	FISHER		4-02-63	4945	41.0	3	16,750	6,171	141,463
TEXAS ROSE (CANYON REEF)	HASKELL		8-19-84	2760	42.0	1	2	153	8,600
THANKSGIVING (ELLENBURGER)	NOLAN		12-18-81	6402	49.3	2	12	1,773	29,812
THEO JIREH (CADDO LIME, MIDDLE)	EASTLAND		7-13-84	2714	46.0	4	330	520	6,385
THOMAS (CANYON REEF)	JONES		10-18-83	4642	41.0	3	20,240	25,053	101,783
THOMAS RANCH (CADDO)	NOLAN		5-19-86	6890	47.2	1	11	865	2,198

RAILROAD COMMISSION OF TEXAS
OIL AND GAS DIVISION
CRUDE OIL AND CASINGHEAD GAS PRODUCTION BY FIELD, FOR 1987

RRC DISTRICT 7B

FIELD NAME	COUNTY		DISCOVERY DATE	DEPTH (FEET)	GRAV API	PROD WELLS EOY	TOTAL 1987 PRODUCTION CASINGHEAD GAS (MCF)	CRUDE OIL (BBLS)	CUMULATIVE CRUDE OIL PRODUCTION TO 1-1-88 (BBLS)
THOMAS RANCH (ELLENBURGER)	NOLAN		8-23-78	7190	50.0	4	423	3,103	106,527
THOMAS RANCH (MISSISSIPPIAN)	NOLAN		5-01-81	7190	50.0	1	408	837	9,724
THOMPSON (GARDNER)	TAYLOR		2-19-82	5210	41.0	2	23	2,433	26,891
THORNBURG (ELLENBURGER)	NOLAN		9-05-80	7046	40.9	1			18,347
THORNBURG (PENN REEF)	NOLAN		12-19-80	6457	45.5	1	110	2,951	34,585
THORNTON (MORRIS)	TAYLOR		10-17-55	4150	41.6	16	18,256	7,161	888,732
THORNTON, SOUTH (CAPPS LIME)	TAYLOR		8-11-81	4358	43.0	1	338	230	3,858
THREE ACES (FLIPPEN)	CALLAHAN		5-31-53	1670	43.0	12	14	1,984	2,849,367
THRIFTY (MARBLE FALLS)	BROWN		3-24-80	2237	42.0	1	10,053	385	4,105
THRIFTY, NORTH (CADDO)	BROWN		2-16-86	1775	42.0	1	6	7	111
THRIFTY, S. (CHAPPEL REEF)	BROWN		7-22-84	2576	42.0	8	4,973	962	6,373
THROCKMORTON (CADDO, LO.)	THROCKMORTON		8-03-87	4591	36.0	1	5	5,454	5,454
THROCKMORTON, EAST (CONGL.)	THROCKMORTON		5-10-82	4517	40.0	1	12	305	21,715
THROCKMORTON, N. (BASAL CANYON)	THROCKMORTON		12-08-49	3253	40.0	4	3,265	1,223	325,258
THROCKMORTON, N. (CADDO)	THROCKMORTON		4-20-50	4437	40.0	8	5,767	8,151	615,864
THROCKMORTON, N. (STRAWN, UPPER)	THROCKMORTON		4-11-52	3245	38.0	1	12	2,117	21,205
THROCKMORTON, NW. (CADDO)	THROCKMORTON		4-05-73	4485	38.8	1	12	106	7,001
THROCKMORTON, S. (CADDO)	THROCKMORTON		3-16-82	4427	40.0	2	978	1,194	13,771
THROCKMORTON, S. (CONGLOMERATE)	THROCKMORTON		3-26-55	4772	41.5	1	16,972	6,581	103,925
THROCKMORTON, SE. (MISS.)	THROCKMORTON		1-02-84	4848	39.0	1	348	1,546	45,069
THROCKMORTON COUNTY REGULAR	THROCKMORTON	M	1924		38.0	1568	523,693	539,447	46,671,641
THUNDER (COOK)	JONES		10-17-84	2223	43.0	4	6	330	7,663
TIMN (MISSISSIPPI)	STEPHENS		8-14-82	4352	44.0	9	4,368	1,689	45,341
TIN CUP (CADDO)	EASTLAND		9-19-79	1875	41.0	1	12	264	2,760
TINDALL (STRAWN)	EASTLAND		11-04-79	1445	41.0	12	22,809	26,228	45,940
TINDALL (1500)	EASTLAND		6-17-87	1516	40.0	4	18,379	20,616	20,616
TINER (CANYON SAND)	JONES		8-29-55	4627	40.0	1	2,520	859	30,002
TIPTON, NORTH (CADDO)	STEPHENS		11-14-56	3616	42.0	1	6,404	631	29,578
TIPTON, N. (MISSISSIPPIAN)	STEPHENS		11-03-53	4291	42.0	2			204,385
TIPTON (COOK)	TAYLOR		1-15-83	2674	42.0	1	10	1,330	9,364
TOBOSA (MISSISSIPPIAN)	THROCKMORTON		1-13-81	4995	43.0	1	11	18	41,641
TOLAR (CANYON)	FISHER		4-20-53	4502	40.5	19	89,606	35,320	1,334,907
TOLAR (FLIPPEN)	FISHER		6-25-69	3135	37.1	2	358	1,443	64,169
TOLAR (GUNSIGHT)	FISHER		1-25-80	3736	28.0	2	123	103	4,343
TOLAR (SWASTIKA)	FISHER		12-03-50	3793	40.0	14	47,587	19,264	5,143,846
TOM (CADDO 4765)	THROCKMORTON		3-27-66	4767	40.2	8	72,269	18,441	297,133
TOM DARLING(CONGLOMERATE)	HASKELL		9-14-73	5871	38.0	9	8,741	3,703	746,339
TOM DARLING (STRAWN)	HASKELL		8-19-74	4992	40.0	5	2,285	16,025	424,842
TOMPKINS (CADDO)	STONEWALL		5-13-57	5736	41.4	1	194	2,065	202,039
TOMPKINS (CAMBRIAN)	STONEWALL		3-12-57	5916	40.1	1	464	6,120	133,058
TOMPKINS (CAMBRIAN, LO)	STONEWALL		12-04-80	5911	42.0	1	452	15,273	113,937
TOMPKINS (CANYON SD. 4900)	STONEWALL		4-02-56	4824	41.0	4	37	1,408	1,452,320
TOMPKINS (ELLENBURGER)	STONEWALL		1-12-57	5920	38.2	3			920,663
TOMPKINS, W. (STRAWN)	STONEWALL		8-29-57	5428	40.3	1			29,373
TONY (STRAWN)	HASKELL		11-06-83	5439	43.0	1	12	1,317	13,783
TONY P. (SWASTIKA)	JONES		10-01-87	3636	42.2	1	2,195	3,897	3,897
TONY PAUL (SWASTIKA)	JONES		6-02-85	3638	40.0	7	27,860	28,903	46,547
TOOMBS	TAYLOR		4-28-50	2665	44.0	1			32,161
TOPPER (ADAMS BRANCH)	EASTLAND		2-16-83	1363	33.0	6	27	2,141	16,916
TOTO (LIME M-1)	PARKER	M	10-09-78	5779	43.8	1			16,696
TOTO (STRAWN)	PARKER		7-15-78	2816	49.5	1	4,638	577	3,317
TOTO (STRAWN, LOWER)	PARKER		10-17-54	3110	42.0	4	15,862	1,197	25,957
TOUCHE (GRAY)	CALLAHAN		6-05-84	3820	44.0	1	5,376	1,137	15,796
TRACI (MORRIS)	COLEMAN		4-03-84	2564	43.0	6	8,540	2,534	25,597
TRACKER (CONGLOMERATE)	CALLAHAN		3-11-85	4557	43.0	1	12,408	1	1,543
TRAVIS (STRAWN)	THROCKMORTON		9-25-53	3820	38.0	8	706	6,326	1,153,843
TRAVIS COUNTY SCHOOL (CADDO, UP)	THROCKMORTON		12-20-74	4646	37.0	1			7,149
TREY (CAPPS LIME)	TAYLOR		11-04-80	4856	41.5	2	74	2,161	10,831
TREY (FLIPPEN)	TAYLOR		9-16-77	3163	43.0	5	3,122	4,384	68,062
TRIANGLE -H- (LOWER GRAY)	COLEMAN		5-11-85	3368	42.0	3	66,041	5,523	19,456
TRICKHAM (CROSSCUT, LO.)	COLEMAN		2-21-82	2000	35.0	3	986	338	2,887
TRICKHAM (FRY SAND)	COLEMAN		8-06-53	1115	42.0	3	12	37	48,312
TRINITY (DUFFER)	EASTLAND	M	1-29-82	3826	46.0	1	12	937	9,586
TRINITY (MISSISSIPPIAN)	EASTLAND		2-06-84	3958	42.0	1	4,734	1,028	19,716
TRIPLE -H- (HOME CREEK)	COLEMAN		7-26-82	2194	40.0	1			19
TRIPLE H (JENNINGS)	COLEMAN		7-01-80	3423	46.0	1	1,225	161	18,511
TROY (CADDO, LOWER)	THROCKMORTON		5-29-61	4551	41.6	2	12	575	61,134
TROY (CADDO, MIDDLE)	THROCKMORTON		5-07-61	4736	37.0	1			1,035
TROY (CADDO, UPPER -B-)	THROCKMORTON		9-20-61	4433	36.7	2	5,051	7,453	339,208
TROY (CONGL.)	THROCKMORTON		5-26-60	4736	36.2	1			46,325
TROY (MISS.)	THROCKMORTON		6-26-61	4737	41.9	2			51,941
TRUAX (GRAY SAND)	COLEMAN		10-01-58	3720	41.0	1	5,794	3,761	315,989
SEPARATED FROM NOVICE & WILLIAMS, EFF. 10-1-58.									
TRUBY (PALO PINTO)	JONES		11-11-52	4184	43.0	1			221,196
TRUBY (STRAWN)	JONES		1950	4544	41.0	6	4,532	4,271	1,147,648
TRUBY, N. (GUNSIGHT)	JONES		2-16-77	2676	39.0	1	1	41	16,961
TRUBY, N. (PALO PINTO)	JONES		2-28-53	4090	40.5	1	12	1,337	111,998
TRUBY, N. (STRAWN)	JONES		12-03-51	4521	42.0	12	7,386	7,322	3,067,079
TRUBY, NE. (PALO PINTO)	JONES		7-11-55	4152	41.0	1	12	3,741	99,696
TRUBY, SOUTH (BLUFF CREEK)	JONES		6-05-76	2226	44.0	2	21	2,101	84,398
TRUBY, SOUTH (FLIPPEN)	JONES		9-08-76	2266	44.0	5	12	3,485	124,916
TRUBY, SOUTH (GUNSIGHT LIME)	JONES		2-09-76	2552	41.0	6	23	2,501	323,682
TRUBY, SOUTH (PALO PINTO)	JONES		4-19-87	3780	38.0	1	8	3,466	3,466
TRUBY, SOUTH (TANNEHILL)	JONES		6-18-76	2136	44.0	1	12	1,100	55,264
TRUBY, SW. (ELLENBURGER)	JONES		2-18-83	5203	44.0	6	3,262	5,937	46,252
TRUBY, SW (STRAWN A)	JONES		2-01-81	4510	39.0	12	45,202	11,272	118,610
TUCKCO (CONGL.)	EASTLAND		2-21-84	3198	44.0	4	5,101	568	50,124
TULLOS (DUFFER 4060)	STEPHENS	M	6-03-81	4082	43.1	4	46,949	818	65,724
TURKEY HILL, N.	HASKELL		5-12-85	1559	37.6	5	431	4,562	32,052
TURNAROUND (GRAY SAND)	CALLAHAN		5-22-81	3852	48.0	9	23,471	10,334	265,017
TURNBOW (BURSON)	HASKELL		5-21-67	4664	40.0	3	14	2,228	286,372
TURNBOW (STRAWN 4625)	HASKELL		3-12-61	4629	38.7	4	11	1,003	559,081
TURNBOW, N (STRAWN 4650)	HASKELL		1-26-67	4653	39.0	1			123,644
TURNBOW, S. (STRAWN 4660)	HASKELL		10-18-66	4662	39.0	6	12	1,652	528,689
TURNBOW, S. (STRAWN 4700)	HASKELL		3-20-67	4691	40.0	5	24	1,318	824,929
TUSCOLA, N. (FLIPPEN SAND)	TAYLOR		6-06-55	2124	40.9	17	501	14,115	3,076,699
TUTOR (STRAWN 2200)	STEPHENS		6-01-85	2242	41.0	3	13,877	1,391	5,531
TUTTLE	THROCKMORTON	M	11-21-50	3194	41.0	25	8,765	34,464	598,926

RRC DISTRICT 7B

FIELD NAME	COUNTY		DISCOVERY DATE	DEPTH (FEET)	GRAV API	PROD WELLS EOY	TOTAL 1987 PRODUCTION CASINGHEAD GAS (MCF)	CRUDE OIL (BBLS)	CUMULATIVE CRUDE OIL PRODUCTION TO 1-1-88 (BBLS)
TUXEDO (KING 2760)	JONES		4-14-66	2767	40.0	2	24	2,459	138,705
TWIN LAKE (MISS)	CALLAHAN		8-21-79	4645	42.0	2	2,140	4,049	28,641
TWO EIGHTY-THREE (MISS)	SHACKELFORD		12-11-87	4668	42.0	1	1	741	741
TYE, SW. (DOTHAN SAND)	TAYLOR		8-07-57	1955	39.5	7	12	3,830	717,786
ULANDER (CROSS CUT)	TAYLOR		11-08-55	3995	42.8	2	24	1,494	136,073
UNBEEELIEVABLE (ELLENBURGER)	CALLAHAN		12-08-84	4604	45.0	1	466	270	13,209
UNION HILL (STRAWN)	STEPHENS		5-25-84	3296	40.5	1	12	12	333
UNITED-WESTERN (JENNINGS)	COLEMAN		11-08-58	3442	41.0	3	21,305	1,693	18,028
UPSHAW (CADDO)	STONEWALL		5-17-51	5940	40.0	1	682	1,235	192,443
UPSHAW (CANYON)	STONEWALL		11-28-51	4790	42.0	7	7,393	11,110	1,425,189
UPSHAW (CANYON SAND 4500)	STONEWALL		7-05-54	4474	34.0	1	12	3,071	71,181
UPSHAW (CONGLOMERATE)	STONEWALL		4-30-52	6082	40.0	3	10,419	75,920	441,011
UPSHAW (STRAWN)	STONEWALL		1952	5558	39.0	1			37,888
UPSHAW, WEST (CANYON)	STONEWALL		9-19-78	4468	40.0	2	12	7,502	56,064
USEX (ELLENBURGER)	COLEMAN		2-25-86	4434	44.0	1	9	709	1,343
UTEX (GARDNER)	COLEMAN		6-15-56	3309	41.0	1	12	3,042	93,462
V. FRAZIER (BLUFF CREEK)	JONES		4-01-86	1954	40.0	7	75	12,313	39,224
V. FRAZIER (HOPE SAND)	JONES		3-28-86	2225	40.0	1	12	872	6,133
V. G. (GARDNER)	SHACKELFORD		4-16-57	3885	40.0	1	12	899	140,526
V. G., EAST (GARDNER)	SHACKELFORD		4-07-60	3657	39.0	5	1,194	2,116	352,220
V. G. O. (TANNEHILL 2475)	STONEWALL		9-07-66	2487	38.0	4	12	204	153,786
V.M. (FLIPPEN)	FISHER		3-03-85	3600	42.3	5	326	7,141	43,056
VALLE PLATA (GRAY)	COLEMAN		9-05-80	3509	48.0	1			536
VALDA (CADDO)	THROCKMORTON		8-03-51	4715	40.5	7	94,854	12,635	443,147
VALERA, N. (GARDNER)	COLEMAN	M	4-20-54	2888	41.9	1	40	110	17,655
VALERA, N. (SERRATT)	COLEMAN		6-17-85	1450	43.0	1	26	373	3,414
VALLE PLATA (MORRIS)	COLEMAN		2-04-83	3050	44.0	3	9,569	962	5,778
VAN (MARBLE FALLS)	EASTLAND		4-12-82	3324	42.0	1	4,588	256	3,537
VAN WINKLE (BEND CONGL.)	STEPHENS		9-17-83	3863	40.0	1	1,201	103	11,137
VAN WINKLE (CADDO)	STEPHENS		4-25-83	3392	40.0	2	11,374	1,010	13,268
VEALE (MARBLE FALLS)	STEPHENS		2-26-71	3962	41.8	7	157,510	6,354	678,121
VELTA (CANYON)	FISHER		10-09-78	4446	41.0	7	12,127	2,561	70,871
VIOLET FRAZER (CADDO)	HASKELL		5-17-84	5432	39.0	1	3,033	1,828	15,026
VOGAN (STRAWN REEF)	NOLAN		6-16-80	6699	35.0	8	24,988	14,484	338,229
W.A.T. (3600)	STEPHENS		11-11-75	3612	42.0	1	4,710	215	15,861
W-B (DUFFER LIME)	SHACKELFORD		7-01-74	4821	43.0	1			62,542
W.B. WRIGHT (CONGL)	EASTLAND		11-28-80	3438	43.4	1	3,504	978	56,978
W.D.H. (MARBLE FALLS)	EASTLAND		5-19-82	3256	43.0	3	22,779	881	10,281
W.P. (CONGL.)	STEPHENS		2-01-85	3679	48.0	2	13,865	529	6,684
W.P. (STRAWN)	STEPHENS		4-26-85	2249	48.0	1	1,322	716	3,948
W R M (AVIS)	THROCKMORTON		10-31-82	1374	38.0	1	164	56	2,440
W. R. M. (MISS)	THROCKMORTON		6-15-76	4698	53.0	1	12	854	21,265
W-R-M, NORTH (CADDO)	THROCKMORTON		12-12-78	4383	44.0	1	14,522	2,331	25,450
W-R-M, NORTH (MISS)	THROCKMORTON		9-22-71	4792	38.0	2			75,118
W.T.K. (CADDO, UP)	THROCKMORTON		6-04-71	4735	41.0	2	12	1,267	73,930
WAGLEY (TANNEHILL SAND)	CALLAHAN	M	1950	335	40.0	107	92	2,091	382,329
WAGNER (MISS.)	THROCKMORTON		5-24-62	4376	41.6	1	12	2,208	124,859
WALDROP (STRAWN)	EASTLAND		9-02-78	1090	38.0	49	165	10,232	107,418
WALKER-BUCKLER(MISS)	THROCKMORTON	M	9-29-72	4652	40.0	5	12	4,066	117,494
WALKER-DAVIS (CONGL. 3850)	STEPHENS		7-15-74	3872	45.0	2	81,057	2,002	53,857
WALKER-DAVIS (CONGL. 3960)	STEPHENS		2-04-60	3962	41.0	7	69,435	2,871	577,740
WALKER-DAVIS (MARBLE FALLS)	STEPHENS		9-02-55	3882	41.0	1			19,972
WALTON (MARBLE FALLS)	EASTLAND		10-20-53	2990	41.8	1	12	529	154,694
WAR-KIRK (CROSS PLAINS SAND)	CALLAHAN		4-14-63	1762	39.7	1	11	33	508,244
WARREN (GARDNER)	EASTLAND		3-21-83	544	42.0	2			200
WARREN-HENSLEY (MORRIS)	COLEMAN		4-06-87	2810	39.0	1	5,405	4	4
WATSON (CONGL)	THROCKMORTON		8-24-80	4488	36.0	2			18,391
WATTS (GARDNER LIME)	NOLAN		7-23-54	5432	42.0	2	13,416	8,980	1,295,648
MERGED INTO WATTS /GARDNER SAND/ 10-1-71.									
WATTS (GARDNER SAND)	NOLAN		10-05-54	5548	48.0	11	56,004	6,961	1,871,050
WATTS /GARDNER LIME/ & WATTS /GARDNER SAND/ COMBINED 10-1-71.									
WATTS (GOEN)	NOLAN		7-05-72	5480	42.0	2	3,940	1,845	525,365
WATTS, N. (GARDNER SD.)	NOLAN		11-01-67	5613	44.8	3	40,135	2,306	511,155
WATTS, SOUTH (GARDNER)	NOLAN		7-22-66	5401	46.3	4	520	274	365,291
CONSOL. WATTS, S. /GARDNER LIME/ & /GARDNER SAND/ EFF. 1-1-67									
WAYLAND	STEPHENS		9-02-80	1838	43.0	3	1,833	496	7,889
WAYLAND (CONGL)	STEPHENS		11-29-86	3906	39.0	1	4,923	1,310	1,500
WAYLAND, SE (DUFFER LIME)	STEPHENS		10-26-80	4004	40.1	5	9,101	563	3,635
WAYLAND, SE (DUFFER LIME, LOWER)	STEPHENS		2-29-84	4080	36.0	1	10		6,249
WE HOPE (TANNEHILL)	SHACKELFORD		6-02-79	1508	37.0	13	12	4,962	68,343
WE HOPE (1650)	SHACKELFORD		11-16-76	1657	37.0	1			4,082
WE HOPE (1795)	SHACKELFORD		9-12-76	1811	38.0	1			2,605
WEATHERFORD, SW. (STRAWN)	PARKER		12-29-86	3564	41.0	1	120		10
WEATHERFORD, SW. (2630)	PARKER		9-12-77	2635	53.8	1			6,604
WEAVER (BRENEKE SAND)	COLEMAN		4-22-55	1787	40.5	1	12	411	10,018
WEEDON (MARBLE FALLS)	BROWN		11-26-72	2330	42.0	16	33,016	2,826	92,271
WEED VALLEY (MARBLE FALLS)	COMANCHE		6-09-79	2833	44.0	3		37	30,570
WEINERT (REEF)	HASKELL		10-15-54	4562	38.1	1	252	2,045	52,860
WEINERT (STRAWN)	HASKELL		5-08-49	4702	38.8	3	12	1,004	3,290,669
WEINERT, SOUTH	HASKELL		11-01-71	4777	39.0	10	631	14,662	1,520,596
WEINERT, SW. (STRAWN)	HASKELL		4-14-51	5697	38.3	2	745	2,409	351,699
WEINERT, SW. (ZONE A)	HASKELL		9-18-59	4772	35.1	1	12	2,551	31,682
WEINERT, W. (JUDD)	HASKELL		7-19-60	4854	38.0	1	11	1,537	135,275
WEINERT, W. (STRAWN)	HASKELL		4-30-55	4808	37.0	9	70	11,275	4,325,919
WELDON (CONGLOMERATE)	PALO PINTO		12-22-55	3888	37.1	6	106,092	5,892	104,431
WELLS (CONGLOMERATE)	EASTLAND		12-12-86	3795	40.5	1	6,924	34	40
WELWOOD-HILL (MISSISSIPPIAN)	STEPHENS		6-05-52	4288	42.0	1	1	6	460,796
WELWOOD-MORRISON (MISSISSIPPIAN)	STEPHENS		12-05-53	4184	42.0	1	12	681	226,888
WELWOOD-TXL (MISSISSIPPIAN)	STEPHENS		5-22-52	4428	42.0	2	4,177	4,995	501,032
WEREWOLF (4900)	HASKELL		5-28-82	4913	45.6	9	3,961	4,836	140,559
WEREWOLF (CADDO 5500)	HASKELL		7-31-82	5542	39.6	3	72	3,135	34,950
WEREWOLF (CONGL. 5700)	HASKELL		8-14-81	5787	41.0	1	12	2,502	36,845
WEST LAKE (CANYON SD.)	FISHER		2-13-83	4515	40.0	1	12	1,417	9,816
WESTSTAR (FRY)	COLEMAN		9-29-84	1662	41.0	1	10	179	1,068
WESTWIND (STRAWN)	NOLAN		7-21-83	5424	43.0	5	20,565	8,667	109,569
WHAM-O (ELLEN)	TAYLOR		9-20-85	4630	45.0	3	6,031	3,019	32,860
WHISTLER (HOPE)	SHACKELFORD		10-20-57	1526	34.5	3	12	818	80,061
WHISTLER BEND, NE (CROSS CUT)	SHACKELFORD		8-03-76	2984	45.0	2	24	915	52,779

RAILROAD COMMISSION OF TEXAS
OIL AND GAS DIVISION
CRUDE OIL AND CASINGHEAD GAS PRODUCTION BY FIELD, FOR 1987

RRC DISTRICT 7B

FIELD NAME	COUNTY		DISCOVERY DATE	DEPTH (FEET)	GRAV API	PROD WELLS EOY	TOTAL 1987 PRODUCTION CASINGHEAD GAS (MCF)	CRUDE OIL (BBLS)	CUMULATIVE CRUDE OIL PRODUCTION TO 1-1-88 (BBLS)
WHITE (ELLENBURGER)	TAYLOR		11-18-54	5432	48.0	1	3,190	4,056	21,341
WHITE (FLIPPEN)	TAYLOR		9-07-54	2775	44.0	2	12	1,202	121,597
WHITE (GARDNER)	NOLAN		7-14-76	5755	45.0	10	8,292	5,975	209,245
WHITE FLAT	NOLAN		5-01-53	5448	47.0	50	156,217	111,085	13,578,351
WHITE FLAT /BEND CONGL./, /CADDO/, & /ELLEN./ CONSOLIDATED INTO WHITE FLAT FIELD 5-1-53.									
WHITE FLAT (STRAWN)	NOLAN		2-14-53	5042	43.1	14	65,500	47,071	3,138,227
WHITE FLAT (STRAWN, LOWER)	NOLAN		3-26-53	5452	42.2	1	718	653	29,832
WHITE HAT (ELLENBURGER)	NOLAN		3-04-65	6786	47.2	1	12	2,806	189,910
WHITE HAT, NW (ELLENBURGER)	NOLAN		4-25-80	7126	48.0	1	1,605	1,308	39,224
WHITE HAT, NW (STRAWN)	NOLAN		3-31-81	6406	46.0	2	5,375	3,178	27,676
WHITE HAT, SE. (CISCO)	NOLAN		12-01-79	4078	44.0	6	8,319	9,613	21,943
WHITLEY (JENNINGS SAND)	COLEMAN		3-18-53	3597	40.0	12	1,881	9,962	2,623,784
WHITT (BIG SALINE)	PARKER		10-25-74	4993	55.2	2	53,702	776	13,720
WHITT (CADDO, MIDDLE)	BROWN	M	12-11-82	1046	28.0	17	2,362	549	23,446
WHITTENBURG (STRAWN, LOWER)	STEPHENS	M	7-30-52	3249	40.0	2	396	336	103,578
WICKHAM (PALO PINTO)	FISHER		6-15-80	4804	45.0	7	100,686	9,416	96,187
WIGINTON (ELLEN.)	CALLAHAN		11-16-84	4441	42.0	2	24	6,304	24,223
WILDFIRE (GRAY)	CALLAHAN		2-06-84	3946	38.0	10	59,844	16,760	70,636
WILENA (DUFFER	STEPHENS		2-01-83	4050	40.0	1	25,169	1,955	10,233
WILES (CONGL. 3450)	STEPHENS		1-01-60	3465	42.4	1	17,046	708	58,814
WILES CANYON (RANGER)	STEPHENS		1-05-77	3598	40.0	1	5,351	5,025	52,017
WILFONG (STRAWN LIME)	HASKELL		8-12-87	4200	39.7	1	656	2,445	2,445
WILHELMINA (STRAWN SAND)	NOLAN		10-06-61	5522	40.6	2	4	468	59,803
WILLFOND CREEK (TANNEHILL)	STONEWALL		10-08-71	2623	37.0	9			593,878
WILLIAMS	COLEMAN		3-01-44	3749	46.0	9	46,868	7,716	2,252,754
WILLIAMS (CADDO, MIDDLE)	BROWN		7-26-82	2014	46.0	1	12	26	8,538
WILLIAMS (MARBLE FALLS)	BROWN		6-01-84	2871	42.0	15	203,480	4,217	38,481
FLD REMOVED FM MAGNUM (CONGL)PER DKT 7B-83,372 & FLD RULES EFF 6/1/84. OPT 20 AC UNIT W /1500' DIAG. 500MCF NET GOR W/FLD R									
WILLIE MAE (3RD CONGL)	PALO PINTO		6-25-87	3986	40.7	1	1,125	80	80
WILLIS (STRAWN)	HASKELL		4-21-56	4870	41.0	1	3,791	4,779	325,133
WILLIS, E. (CONGLOMERATE)	HASKELL		3-07-56	5809	39.2	3	2,678	3,265	114,303
WILMA, N. (MISS)	THROCKMORTON		9-03-82	4868	40.0	2	9	8,876	42,167
WILSON SHOSHONE (CONGL.)	SHACKELFORD		2-16-85	4939	41.0	1	12	267	2,652
WIMBERLY	JONES		3-03-41	2271	42.0	1	12	295	5,292,668
WIMBERLY (GUNSIGHT UNIT)	JONES		7-01-53	2424	42.0	39	36	49,859	2,018,880
TRANS. FROM WIMBERLY FIELD, 7-1-53.									
WIMBERLY (HOPE UNIT, LOWER)	JONES		9-01-52	2470	42.0	1			735,028
TRANS. FROM WIMBERLY FIELD, 9-1-52.									
WIMBERLY (HOPE UNIT, UPPER)	JONES		7-01-53	2333	42.0	2			161,386
TRANS. FROM WIMBERLY FIELD, 7-1-53.									
WINDHAM (ELLENBURGER)	SHACKELFORD	M	2-16-50	4727	40.0	1			21,521
WINDHAM (GARDNER)	SHACKELFORD		7-19-53	3890	40.0	2	357	319	396,161
WINDHAM (LAKE SAND)	SHACKELFORD	M	1-14-85	4590	40.0	2	28,488	3,021	22,849
WINDHAM (TANNEHILL)	SHACKELFORD		3-14-50	1289	40.0	94	40	52,590	677,981
WINDHAM, WEST (PALO PINTO SD)	SHACKELFORD		8-28-52	3157	43.8	1			51,235
WINDMILL (MISS.)	THROCKMORTON		5-11-84	4816	43.0	2	48	14,384	59,009
WINDY (TANNEHILL)	SHACKELFORD		10-02-86	1518	39.0	1	12	1,700	2,677
WINFREY (BLAKE SD.)	BROWN		2-05-76	1096	42.0	10	120	4,676	171,510
WITHERS (CADDO)	NOLAN		9-27-80	6342	46.0	1	9	200	4,627
WITHERS (ELLENBURGER)	NOLAN		9-23-79	6520	47.0	25	7,944	32,854	1,238,564
WITHERS (STRAWN)	NOLAN		4-11-80	6024	41.0	4	7,389	6,173	40,027
WOLF (SERRATT)	COLEMAN		11-13-82	1364	39.5	26	29,551	2,941	24,979
WOLF (SERRATT LOWER)	COLEMAN		1-17-83	1414	43.6	11	2,327	1,276	26,206
WOLF CAMP (COOK SAND)	HASKELL		12-29-62	1308	36.0	16	36	18,497	1,564,066
WOLF CAMP (HOPE)	HASKELL		5-11-64	1472	40.0	3			302,164
WOLF CAMP (SWASTIKA)	HASKELL		5-07-63	1639	39.0	8	24	13,132	930,734
WOOD (STRAWN)	EASTLAND		10-22-79	1301	42.0	5	36	469	24,726
WOODCOCK (TANNEHILL -A- SAND)	STONEWALL		11-22-86	3530	38.0	1	1,211	11,540	12,673
WOODLEY-THORPE	STEPHENS	M	10-01-47	3925	45.0	1	1,132	5	346,854
WOODS (CONGLOMERATE)	PALO PINTO		4-26-85	4161	40.0	2	44,580	3,726	8,148
WOODSON, EAST (MISS.)	THROCKMORTON		9-23-50	4403	43.0	4	4	3,513	193,684
WOODSON, NORTH (CADDO UPPER)	THROCKMORTON		4-01-84	4270	39.9	1	11,955	4,081	9,935
WOODSON, NORTH (MISS)	THROCKMORTON		6-01-84	4434	43.0	1	12	13,441	49,259
WOODSON, NE. (CADDO, LOWER)	THROCKMORTON		10-14-57	3918	42.0	2			80,347
WOODSON-ALLISON (MISSISSIPPI)	THROCKMORTON	M	7-31-53	4434	41.0	1	727	3,521	211,197
WOODSON-PENCE (CADDO)	THROCKMORTON		1-27-86	3813	39.0	1	3,077	1,582	1,582
WOODWARD (BEND CONGLOMERATE)	STONEWALL		5-12-55	5930	38.0	6	2,280	10,008	470,319
WRIGHT (CADDO)	THROCKMORTON		12-16-53	4414	40.0	1	4,460	9,850	53,372
Y-L (CADDO)	THROCKMORTON		12-01-86	4698	41.0	4	38,620	19,298	22,895
YEATS (CONGLOMERATE)	PALO PINTO		2-11-85	3523	42.0	2	1,333	113	3,051
YELLOW WOLF (ODOM LIME)	NOLAN		2-05-74	6752	44.0	8	21,716	12,011	425,778
YELLOW WOLF, NW (CANYON)	NOLAN		9-05-81	5657	45.0	1	4,619	536	11,858
YONDER (SEDWICK)	FISHER		6-22-84	3677	38.6	1	5	226	13,250
YOUNG (MISS.)	SHACKELFORD		10-05-67	4616	41.0	2			180,344
ZOE (FRY)	BROWN		12-03-82	1292	37.6	5	12	692	21,034
ZULA (JENNINGS)	COLEMAN		3-07-76	2935	43.0	1			49,209
DISTRICT TOTAL	2486						40,683,507	30,152,423	1,814,017,124

RRC DISTRICT 7C

FIELD NAME	COUNTY		DISCOVERY DATE	DEPTH (FEET)	GRAV API	PROD WELLS EOY	TOTAL 1987 PRODUCTION CASINGHEAD GAS (MCF)	CRUDE OIL (BBLS)	CUMULATIVE CRUDE OIL PRODUCTION TO 1-1-88 (BBLS)
A.B.H. (WOLFCAMP)	SCHLEICHER		2-14-84	4328	34.4	1	1,841	1,676	12,925
A.B.H., WEST (WOLFCAMP)	SCHLEICHER		3-01-84	4940	38.1	2	41,575	4,911	11,764
ACR (CANYON)	COKE		5-26-78	5844	44.5	9	194,148	11,688	160,696
A. L. D. (CAPPS LIME)	RUNNELS		5-10-83	3714	43.0	1	277	787	2,097
A T M (WOLFCAMP)	UPTON		12-23-86	9597	46.0	1	3,304	10,612	11,651
ADAM & JESSICA (MISS.)	RUNNELS		6-01-85	4678	43.0	1			9,164
ADAMC (8END)	UPTON		7-05-58	9236	43.0	8	59,151	1,420	1,129,904
PRIOR TO 4-1-61 CARRIED AS MCELROY /PENN/ FIELD IN DISTRICT #8.									
ADAMC (DEVONIAN)	UPTON		1-24-53	10490	47.1	32	981,634	114,179	4,485,093
ADAMC (SILURIAN)	UPTON		11-23-53	10640	58.2	1			700,482
ADAMC (WOLFCAMP)	UPTON		5-24-61	8103	44.0	3	12,978	3,289	284,763
ALLAR-BUZZ (OOOM)	COKE		8-21-81	5386	42.0	3	22	1,455	29,377
ALLCORN (JENNINGS, UP.)	RUNNELS		7-23-82	3545	41.0	1	70	100	1,055
ALLEN (ABO)	TOM GREEN		9-11-85	4192	36.2	1	10	14,336	33,480
ALLEN (CANYON)	RUNNELS		4-02-84	3306	39.5	1	600	3,536	17,418
ALLEN HILL (HARKEY SAND)	TOM GREEN		1-07-82	5287	41.0	1	12	80	3,872
ALLEN HILL (STRAWN)	TOM GREEN		9-26-80	5870	41.0	8	124,416	63,978	508,940
ALLEN HILL (STRAWN SAND)	TOM GREEN		1-10-82	5791	40.0	1			2,202
AMACKER-TIPPETT (CISCO)	UPTON		9-22-56	9060	41.5	1			120,629
AMACKER-TIPPETT (DEVONIAN)	UPTON		9-10-55	10896	54.0	11	130,167	12,838	279,295
AMACKER-TIPPETT (ELLENBURGER)	UPTON		12-29-53	11890	53.5	17	174,925	57,257	17,461,234
AMACKER-TIPPETT (FUSSELMAN)	UPTON		9-29-56	11474	42.5	1	12	2,763	413,057
AMACKER-TIPPETT (LEONARD, LOWER)	UPTON		2-20-63	7282	38.2	1	3,043	853	6,271
AMACKER-TIPPETT (STRAWN)	UPTON		5-17-54	9870	43.0	11	218,454	9,828	1,700,398
AMACKER-TIPPETT (WOLFCAMP)	UPTON		10-07-54	9090	42.8	19	340,349	85,913	3,744,752
AMACKER-TIPPETT (WOLFCAMP LOWER)	UPTON		4-24-86	9474	44.8	1	75,697	55,800	88,321
AMACKER-TIPPETT, N. (WOLFCAMP)	UPTON		4-18-67	8914	40.0	2	1,399	52	520,438
AMACKER-TIPPETT, S. (8END)	UPTON		12-24-61	9848	52.5	15	162,603	45,468	6,585,126
AMACKER-TIPPETT, S. (8END, UP.)	UPTON		4-07-62	9590	45.0	3	18,258	6,620	763,119
AMACKER-TIPPETT,S(DETRITAL 9270)	UPTON		11-26-61	9270	45.0	1	8,245	911	148,898
AMACKER-TIPPETT /DETRITAL/ TRANS. INTO THIS FLD., EFF. 1-10-62.									
AMACKER-TIPPETT, S (DEVONIAN)	UPTON		11-15-75	11290	58.4	4	93,210	3,764	89,508
AMACKER-TIPPETT, S. (WOLFCAMP)	UPTON		3-08-58	8507	41.5	3	26	230	147,903
AMACKER-TIPPETT, SE(BEND 10600)	UPTON		3-25-66	10637	37.2	11	222,374	72,117	3,784,207
AMACKER-TIPPETT, SW (STRAWN)	UPTON		8-05-82	9941	43.0	3	148,333	15,006	222,810
AMACKER-TIPPETT, SW (WOLFCAMP)	UPTON		5-29-77	9218	43.6	29	1,597,733	986,218	8,037,344
AMACKER-TIPPETT, SW (9000)	UPTON		7-01-79	9087	42.0	3	10,141	1,165	173,436
AMACKER-TIPPET, SW (9100)	UPTON		12-20-80	9344	42.0	4	185,502	246,088	1,361,413
AMACKER-TIPPETT, W (STRAWN-DETR)	UPTON		5-12-80	10247	41.6	1	42,266	6,226	75,448
AMERICAN (SPRABERRY A)	CROCKETT		7-11-83	3652	38.0	1	1,833	48	803
AMERICAN (SPRABERRY B)	CROCKETT		11-16-79	3939	42.3	7	121,597	1,740	88,328
AMERICAN (SPRABERRY D)	CROCKETT		11-16-79	4182	39.2	1	3,167	6,291	71,995
AMIGO (SAN ANDRES)	CROCKETT	M	9-20-55	2160	31.9	19	52,133	25,042	1,781,055
ANDERGRAM (CADDO LIME)	RUNNELS		1-27-84	4290	41.0	2	348	2,703	17,641
ANDERGRAM (GARDNER, UPPER)	RUNNELS		9-30-59	4056	41.0	1	12	997	55,887
ANDERGRAM (PALO PINTO)	RUNNELS		5-27-58	3438	40.8	5	19,507	3,409	143,260
ANDERGRAM, S. (SERRATT)	RUNNELS		2-21-60	2450	46.0	5	262	648	528,122
ANDREW A. (CANYON)	IRION		10-29-79	7390	45.0	101	2,690,678	249,772	1,769,357
ANDREW A (WOLFCAMP)	IRION		9-13-81	6043	39.0	2	5,563	3,300	41,726
ARDEN, S. (CANYON SD.)	IRION	M	9-15-65	6386	39.0	30	256,174	45,857	774,646
ARDEN, S. (CANYON SD., LO.)	IRION		6-07-67	6553	49.0	9	69,351	3,830	200,972
ARDEN, S. (STRAWN)	IRION		7-02-77	6766	39.6	1	630	958	15,806
ARDEN, SE. (WOLFCAMP)	IRION		8-03-74	6332	36.9	5	38,217	4,567	158,445
ARENA (KING SAND)	CONCHO		8-16-83	2165	35.0	2	1,532	8,406	42,336
ARLEDGE	COKE		1-12-48	6278	43.0	11	47,724	4,786	700,266
ARLEDGE (PENN SAND)	COKE	M	3-01-74	5270	45.0	29	187,791	9,021	1,041,837
ASHTON (DOG BEND)	RUNNELS		8-21-54	3437	45.0	7	4,923	4,655	95,781
ASHTON (GARDNER, LOWER)	RUNNELS		10-14-51	3812	41.5	1			73,650
ATKINSON, NE. (SAN ANGELO)	TOM GREEN		10-20-60	392	21.5	5	23	221	47,343
ATKINSON, W. (SAN ANGELO)	TOM GREEN	M	3-19-65	816	42.0	117	575	87,689	1,237,601
ATRICE (HARKEY SAND)	TOM GREEN		6-04-54	4676	35.4	1	440	1,900	277,128
ATRICE (STRAWN 5020)	TOM GREEN		1-22-60	5021	33.0	1	313	1,371	177,323
B & B (MORRIS)	RUNNELS		9-25-72	3654	41.1	6	23	2,174	68,114
B & H (QUEEN)	CROCKETT		10-24-58	1748	34.0	1	12	251	24,560
BSA (CANYON)	MENARD		1-21-85	3525	39.6	3	9,393	6,574	59,917
BSA (STRAWN SAND)	MENARD		8-06-84	3732	34.2	6	15,379	17,236	55,841
B.W.-SWASTIKA	COKE		1-24-84	3654	40.0	3	12	13,397	69,980
BACHELOR HILL (GRAYBURG)	CROCKETT		12-01-82	1645	32.0	10	43,687	27,548	106,650
BAIR (SAN ANDRES)	CROCKETT		10-23-62	1565	22.0	2	12	743	15,143
BAKER RANCH (CANYON)	IRION	M	6-06-78	7019	42.0	95	1,866,145	159,014	717,808
BALD EAGLE (CANYON)	TOM GREEN		9-01-80	5890	45.9	2			38,604
BALD EAGLE (ELLEN)	TOM GREEN		3-06-80	6740	44.5	1	11	9,648	11,735
BALD EAGLE (STRAWN)	TOM GREEN		5-01-80	6408	39.4	1	3	599	41,633
BALLINGER (ADAMS BR., LOWER)	RUNNELS		8-13-59	3508	42.0	1	2	61	55,496
BALLINGER (CROSS-CUT SAND)	RUNNELS		10-13-62	3611	40.5	3	1,141	2,190	184,726
BALLINGER (GARDNER)	RUNNELS		1-09-56	4207	44.0	3	2,124	3,653	562,285
BALLINGER (GRAY SAND)	RUNNELS		6-20-55	4074	41.2	4	536	676	148,502
BALLINGER (PALO PINTO)	RUNNELS		10-26-51	3502	43.0	15	1,439	10,662	1,020,146
BALLINGER (PALO PINTO, N.)	RUNNELS		12-18-55	3468	43.2	40	150	12,457	526,666
BALLINGER, NW. (CAPPS)	RUNNELS		6-07-57	3822	41.0	2	353	1,764	237,611
BALLINGER, SOUTH (CAPPS-OIL)	RUNNELS		3-31-75	3772	41.0	1			21,548
BALLINGER SW (CADDO)	RUNNELS		3-20-81	4234	43.0	1	45	5,612	26,496
BALLINGER, WEST (CAPPS)	RUNNELS		12-01-80	3667	46.2	15	5,172	4,763	878,354
BALLINGER WEST (GARDNER)	RUNNELS		5-16-81	4086	43.0	8	2,803	1,258	159,227
BALLINGER, WEST (PALO PINTO)	RUNNELS		4-15-81	3366	40.0	7	552	1,569	7,691
BARBEE (WICHITA-ALBANY)	REAGAN	M	8-31-58	6756	38.6	1	25,796	3,446	560,797
BARNET-AMACKER (FUSSELMAN)	UPTON	M	6-19-66	11400	50.3	1	4,115	859	259,991
BARNHART	REAGAN		8-21-41	9008	44.2	18	69,786	29,889	16,109,324
BARNHART (CANYON)	IRION		2-14-78	8079	47.8	1	12	607	7,748
BARNHART (ELLENBURGER)	IRION	M	6-01-81	9002	53.0	1	11,008	568	6,884
BARNHART (GRAYBURG)	REAGAN	M	10-24-75	2577	32.0	16	40	7,061	166,714
BARNHART, NE. (GRAYBURG)	REAGAN	M	12-11-55	1912	35.0	16	288	7,700	65,175
BARNHART, SOUTH (ELLENBURGER)	REAGAN		6-17-52	9060	41.0	6	26,204	14,679	732,361
BAYS (FRY SAND)	RUNNELS		5-25-52	4459	42.0	5	8,914	3,005	396,652
BEAR CAT (GARDNER LIME)	RUNNELS		9-25-81	4088	42.0	1	3	173	21,323
BEAVELY WILSON (CANYON 3750)	SUTTON		6-07-81	3762	36.0	2	7,088	3,680	24,501
BEDDO	RUNNELS		5-19-38	3330	37.0	23	68,301	20,732	795,298
BEDDO (DANKWORTH LIME)	RUNNELS		7-05-49	3770	46.0	1	144	372	127,289

RAILROAD COMMISSION OF TEXAS
OIL AND GAS DIVISION
CRUDE OIL AND CASINGHEAD GAS PRODUCTION BY FIELD, FOR 1987

RRC DISTRICT 7C

FIELD NAME	COUNTY		DISCOVERY DATE	DEPTH (FEET)	GRAV API	PROD WELLS EOY	TOTAL 1987 PRODUCTION CASINGHEAD GAS (MCF)	CRUDE OIL (BBLS)	CUMULATIVE CRUDE OIL PRODUCTION TO 1-1-88 (BBLS)
BEDDO (GARDNER)	RUNNELS		1-14-83	3922	39.0	2	16,820	5,446	32,902
BEDDO, EAST (SERRATT)	RUNNELS		11-09-52	2246	46.0	2	15	C 137	12,771
BEDDO, N. (PALO PINTO)	RUNNELS		3-01-64	3317	42.0	1	1,443	723	86,646
BEN D (CADDO 8)	COKE		1-26-87	6322	44.6	2	12,654	5,275	5,355
BENEDUM (DEAN SAND)	UPTON	M	7-04-55	7893	41.0	3	9,768	1,731	18,471
BENEDUM (ELLENBURGER)	UPTON		11-01-78	11339	54.0	7	103,625	18,138	225,955
BENEDUM (FUSSELMAN)	UPTON	M	2-01-66	11110	50.5	61	3,756,462	236,099	1,922,850
BENEDUM (SPRABERRY)	UPTON	M	12-12-47	7593	56.0	164	421,311	159,607	23,298,238
PRIOR TO 12/47 CARRIED AS BENEDUM									
BENEDUM (WOLFCAMP)	UPTON		7-21-79	9520	53.0	3	209,381	51,778	125,971
BENEDUM, SW. (WOLFCAMP)	UPTON		10-10-84	8878	43.5	3	48,646	25,242	162,195
BENOIT (HOME CREEK)	RUNNELS		10-21-74	2802	42.0	2	211	2,708	102,633
BENOIT (JENNINGS)	RUNNELS		9-15-74	3630	38.0	2	53	563	37,011
BERNARD (GARDNER, LOWER)	RUNNELS		6-15-53	3805	40.0	6	15,477	2,928	76,611
BIG ED (GARDNER LIME)	RUNNELS		3-02-73	4060	42.0	11	156	1,769	293,719
BIG ED (PALO PINTO)	RUNNELS		8-31-84	3391	42.1	4	279	969	3,075
BIG ED, N. (GARDNER LIME)	RUNNELS		11-01-82	4110	42.0	14	68	38,756	231,100
BIG LAKE	REAGAN		1923	3000	40.0	137	477,650	464,342	129,389,834
BIG LAKE (DEAN SAND)	REAGAN		8-26-56	6904	43.8	1	2,937	1,680	69,033
BIG LAKE (ELLENBURGER 1-11)	REAGAN		10-20-53	8890	42.1	2	11,835	4,066	164,926
BIG LAKE (FUSSELMAN)	REAGAN		7-15-50	8879	40.0	1	30,014	7,748	285,492
BIG LAKE (SAN ANDRES)	REAGAN		10-15-57	2985	36.1	2			11,891
BIG LAKE (SPRABERRY)	REAGAN		3-14-64	6206	40.0	7	8,308	34,988	560,794
BIG LAKE, N. (ELLENBURGER)	REAGAN		3-15-65	9238	54.0	1	11	1,646	110,024
BLOCK 4 (DEVONIAN)	UPTON		6-15-56	10330	53.0	3	58,275	1,750	143,524
BLOCK 4 (WOLFCAMP)	UPTON		5-21-52	9506	41.0	1	17,254	953	176,746
BLOCK 38 (SPRABERRY)	CROCKETT		5-25-79	3852	39.0	1	1,438	1,462	24,537
BLOCK 42 (PENN)	UPTON		12-15-56	9450	41.2	17	130,867	5,521	2,064,499
BLOCK 42 (STRAWN)	UPTON		7-28-62	9024	56.0	1	12,440	319	33,577
RECLASSIFIED TO GAS BY COMM. ACTION 7-30-63.									
BLOCK 42 (STRAWN, LO.)	UPTON		2-05-64	9339	51.4	3	5,909	2,829	166,161
BLOCK 42 (WOLFCAMP)	UPTON		10-07-64	8433	39.0	1			2,007
BLOCK 44 (SHALLOW)	CROCKETT		8-05-51	1740	29.6	7	12	3,971	364,333
BLOCK 46, EAST (GRAYBURG)	CROCKETT		1-01-61	1280	34.0	19	5,151	11,808	106,355
BLOCK 47 (SHALLOW)	CROCKETT		10-23-47	2198	33.3	22	11,088	11,717	315,485
BLOCK 47 (SILURIAN)	CROCKETT		1948	10232	46.0	2	347	1,899	24,479
BLOCK 49 (2450)	REAGAN		11-15-55	2456	32.8	43	49,471	43,586	1,329,333
BLOODWORTH (5700)	COKE		4-01-51	5583	42.7	3	32,535	720	617,586
BLOODWORTH (5750)	COKE		10-25-67	5757	43.2	1	11,756	376	66,514
BLOODWORTH, N. (CANYON 5650)	COKE	M	5-25-66	5663	46.0	7	40,181	1,939	80,914
BLOODWORTH, NE. (5750 CANYON)	NOLAN	M	2-16-67	5712	46.0	29	73,727	22,831	3,195,640
CONS. WITH PANTHER GAP, N. (5660 CANYON) 10-1-67, BLOODWORTH, NE. (5800 CANYON) 3-1-71, BLO ODWORTH , NE. (5650) 4-1-86									
BLOODWORTH, NE. (6120 CANYON)	NOLAN	M	3-22-68	6126	45.0	1			39,640
BLOODWORTH, SOUTH (5600, SOUTH)	COKE		12-24-67	5627	46.0	3	28,880	525	286,272
BLOODWORTH, SOUTH (5700 SAND)	COKE		2-25-61	5683	42.0	5	67,887	1,677	112,329
BLUE BONNET (CANYON LIME)	SUTTON		3-24-54	2870	35.3	2	12	895	38,275
BLUE DANUBE (BEND)	UPTON		11-30-87	10858	32.7	1	2,921	11,282	11,282
BLUE DANUBE (CLEARFORK)	UPTON		12-10-84	6590	35.9	1			7,490
BLUE DANUBE (STRAWN)	UPTON		8-26-61	9215	43.1	2	65,995	17,353	350,713
BO-JO (GARDNER SD.)	RUNNELS		11-20-81	4180	42.0	2	1	9	* 6,637
BOONE (BALLARD SD)	SCHLEICHER		4-02-84	3264	33.0	2	12	542	7,086
BOOT (SAN ANGELO)	TOM GREEN		6-11-85	658	32.0	1	4	4	206
BOOTS NEEL (PALO PINTO)	MENARD		9-30-81	2696	35.0	1	10	377	4,285
BOUSCAREN (ELLEN)	CROCKETT		12-17-74	8158	42.7	2	12	366	22,398
BOUSCAREN (STRAWN)	CROCKETT		1-10-75	7684	43.9	6	14,364	22,485	790,675
BRADY MOUNTAIN (CANYON)	CONCHO		5-31-85	3303	37.0	1	1,869	1,114	3,014
BRALAW (QUEEN, UPPER)	CROCKETT		2-05-85	1897	32.0	1	11	768	1,821
BRANCH, EAST (LEONARD, LOWER)	IRION		4-08-84	4761	36.8	2	21	2,627	14,430
BRANCH, S. (BUNGER)	MENARD	M	6-25-82	1654	32.0	2	13	3,818	31,852
BRANCH, S. (CAPPS)	CONCHO		12-01-82	2430	32.0	1	12	1,333	14,438
BRID-KING (ELLENBURGER)	COKE		1-24-81	6838	45.0	1	11	4,310	52,949
BRILEY (CAPPS)	RUNNELS		5-17-56	3909	46.4	1	1,200	895	94,239
BRILEY (GARDNER SAND)	RUNNELS		2-12-56	4375	42.0	2	3,830	90	483,578
BRILEY (MORRIS SD)	RUNNELS		9-24-53	3862	38.2	3	14,596	9,975	19,133
BRILEY (PALO PINTO)	RUNNELS		10-01-56	3684	42.6	5	1,898	3,534	82,664
BRILEY, SE. (DOG BEND)	RUNNELS		9-03-67	3842	41.0	2	4,376	2,008	59,426
BRILEY, SE. (FRY, UPPER)	RUNNELS		5-01-76	3926	37.0	1	1,611	391	5,066
BRILEY, SE. (GARDNER, LO.)	RUNNELS		1-02-66	4180	39.0	8	24,010	4,722	487,613
BRONTE	COKE		8-09-48	4350	46.0	9	3,840	44,028	4,693,692
BRONTE (CAMBRIAN)	COKE		4-14-54	5333	52.4	12	3,709	34,057	5,011,218
BRONTE (CAPPS LIME)	COKE		9-09-54	4616	45.0	6	3,833	18,350	1,953,840
BRONTE (ELLENBURGER)	COKE		2-11-53	5700	49.2	1	20	2,328	318,685
BRONTE, NE. (PALO PINTO)	COKE		3-12-66	4417	45.0	1	3	259	9,046
BROOKS (CANYON)	IRION		5-08-58	6036	38.5	1	12,053	740	93,698
BROOKS (CANYON K)	IRION		9-09-73	6494	46.0	46	765,247	70,952	514,888
BROOKS (CANYON LOWER)	IRION		9-25-59	6224	43.3	3	64,653	2,145	198,483
BROOKS (SAN ANGELO)	IRION		4-20-59	1245	35.8	60	73	37,021	773,372
BROOKS, SOUTH (CISCO 5600)	IRION		7-01-73	5896	48.0	1	13,368	208	4,163
BROOKS, SOUTHEAST (SAN ANGELO)	IRION		11-06-59	1118	36.1	11	60	12,386	156,036
BROWN SUGAR (JENNINGS)	RUNNELS		1-20-81	4074	39.4	1	5,524	828	19,033
BROWN SUGAR (GRAY)	RUNNELS		5-02-81	4156	44.0	1	4,404	1,112	9,905
BRUSHY TOP (PERMIAN)	SUTTON	M	12-20-50	930	38.0	2	12	1,183	101,599
PRIOR TO 12/50 CARRIED AS BRUSHY TOP FIELD.									
BUBENIK (STRAWN)	TOM GREEN		4-02-64	5415	35.7	3	1	2	133,071
BUCKHORN (ELLENBURGER)	CROCKETT		7-29-57	4410	40.0	1	52,125	7,623	70,168
BUCKHORN, N. (CANYON 6985)	SCHLEICHER		1-12-70	6984	44.1	2	27,653	2,456	19,241
BUFFALO BLUFF	RUNNELS		9-06-83	3123	43.6	5	43,362	4,718	31,790
BUFFALO BLUFF (FRY)	RUNNELS		8-16-87	3338	42.0	1	3,700	2,465	2,465
BUFFALO BLUFF (GOEN SD.)	RUNNELS		6-23-84	3337	40.5	1			2,426
BUFFALO CREEK (CADDO 6230)	COKE		6-08-81	6232	46.0	3	11,378	3,766	28,064
BUNGER (GOEN)	CONCHO		10-21-80	3842	40.0	1	6	6	1,369
BURNES (GARDNER)	RUNNELS		12-17-79	4006	42.3	3	8,193	1,838	34,953
BURNEY (GRAY)	RUNNELS		3-21-77	4045	40.0	2	12	546	36,247
BURNT LAKE (WOLFCAMP)	TOM GREEN		4-14-86	3404	42.0	3	12	34,476	59,603
BURT-OGDEN-MABEE (GARDNER)	RUNNELS		3-24-86	3595	44.0	1	1	5	601
BUSHER (MORRIS)	RUNNELS		2-07-56	3833	40.0	6	11	1,982	515,407
BUSSEY (1000)	CONCHO		7-22-78	1083	42.0	1			23,953

RRC DISTRICT 7C

FIELD NAME	COUNTY		DISCOVERY DATE	DEPTH (FEET)	GRAV API	PROD WELLS EOY	TOTAL 1987 PRODUCTION CASINGHEAD GAS (MCF)	CRUDE OIL (BBLS)	CUMULATIVE CRUDE OIL PRODUCTION TO 1-1-88 (BBLS)
BUTTES (STRAWN)	IRION		11-08-68	7191	49.0	6	2,847	14,207	666,802
BUTTES (WICHITA ALBANY)	IRION		2-25-69	4330	35.0	3	5,364	14,611	126,071
BUTTES NORTH (UPPER CANYON A)	IRION		5-18-81	6000	43.0	4	54,232	4,112	48,122
BUTTES NORTH (UPPER CANYON B)	IRION		5-18-81	6076	42.0	4	39,172	6,547	74,356
BYERS (GARDNER)	RUNNELS		11-10-57	3838	42.2	23	250,010	34,869	254,953
BYERS, SOUTH (GARDNER)	RUNNELS		4-16-60	3749	42.0	1	8,166	819	14,675
BYLER (SAN ANGELO)	IRION		4-23-57	875	36.0	2	24	710	4,044
BYRD (STRAWN)	MCCULLOCH		8-18-78	790	36.0	3	12	396	8,153
C-M-R (GRAYBURG)	UPTON		2-02-69	2069	23.0	12	48	3,865	228,880
CALLAN (CISCO)	MENARD	M	2-06-80	1080	27.0	2			362
CALVIN (DEAN)	GLASSCOCK	M	11-17-65	7370	40.0	869	7,661,810	1,177,862	37,490,932
CONSOLIDATION OF CALVIN /SPRAYBERRY/ 5/1/69									
CAMAR (CANYON)	SCHLEICHER		11-02-82	4025	39.0	1			626
CAMAR (STRAWN-OIL)	SCHLEICHER		4-11-59	4324	38.7	48	26,635	72,595	3,552,669
CAMAR (STRAWN, UPPER)	SCHLEICHER		7-13-65	4105	31.8	6	38,831	13,095	356,440
CAMAR, N. (CANYON SAND)	SCHLEICHER		6-14-68	4218	34.0	4	18,401	3,491	300,459
CAMAR, SW. (STRAWN)	SCHLEICHER		10-06-59	4445	40.1	28	516,061	211,687	1,367,844
CAMAR, SW. (STRAWN 4350)	SCHLEICHER		2-09-60	4291	39.8	9	30,215	14,465	260,073
CANLAW (GRAYBURG)	UPTON		4-08-72	1806	31.5	2	20	55	17,605
CARAWAY & SMITH (1800 SD.)	SCHLEICHER		10-10-87	1837	36.0	3	1,481	2,015	2,015
CARGILE (WOLFCAMP)	TOM GREEN		4-20-57	5684	41.1	1	11	2,575	69,423
CARL CAHILL (STRAWN)	SCHLEICHER		11-19-76	4372	38.0	2	56	8,431	111,428
CARLSBAD (STRAWN REEF)	TOM GREEN		5-26-78	5852	45.0	6	495,119	11,492	123,673
CAROLYN (ELLEN)	RUNNELS		10-29-84	4990	46.5	1	10	347	1,856
CASTLE GAP (SAN ANDRES)	UPTON		3-13-66	2869	26.0	4	777	3,606	65,315
CAVE (GOEN LIME)	CONCHO		9-04-75	3540	38.0	1			4,038
CECIL T. (PALO PINTO)	RUNNELS		8-19-86	4012	41.0	1	9	841	1,729
CECILE (GARDNER)	RUNNELS		5-01-78	4197	47.0	3	8,018	4,125	56,311
CELERY (STRAWN B)	MENARD		8-26-80	3121	32.9	6	9,119	1,038	65,781
CELERY (STRAWN 2975)	MENARD		11-09-80	2988	37.1	7	15,141	6,516	101,066
CHAMBERS RANCH, S. (CANYON)	TOM GREEN		5-16-87	4038	37.5	1	11,100	471	471
CHARLES COPELAND (ELLENBURGER)	COKE		10-03-52	6420	48.5	1			83,951
CHARLIEBEN (SERRATT)	RUNNELS		4-01-58	2064	45.2	4	8	96	244,167
CHASCO (CANYON)	SCHLEICHER		8-28-62	4685	41.1	3	366	1,360	145,167
CHAYO (GARDNER, LOWER)	RUNNELS		10-02-76	4485	41.0	1	194	482	11,180
CHAYO (PALO PINTO 3750)	RUNNELS		8-23-66	3758	45.1	1	1,417	799	40,263
CHEANEY (HARKEY)	SCHLEICHER		8-26-51	4196	36.8	7	20,956	7,861	134,970
CHEANEY (STRAWN)	SCHLEICHER		1-10-69	4640	40.0	10	1,200	7,707	643,247
CHICK-INN, N. (KING)	RUNNELS		11-14-70	2588	44.0	1	1,429	1,110	79,328
CHILDRESS, E. (CANYON)	CROCKETT		12-20-67	6102	44.0	1	750	33	34,986
CHRIS (GARDNER, UPPER)	RUNNELS		2-20-87	3733	39.0	1	1,760	307	307
CHRISTI (CANYON 6800)	IRION		8-05-71	6824	44.0	51	561,761	62,517	967,400
CHRISTOVAL (CANYON)	TOM GREEN		10-28-53	4640	47.0	1	268	264	98,203
CHRISTOVAL, N. (SWASTIKA)	TOM GREEN		9-25-79	3384	36.0	8	23	42,080	468,007
CHRISTOVAL, S. (CANYON)	TOM GREEN		3-21-82	4885	34.0	1	2,003	1,912	18,358
CHRISTOVAL, SW. (CANYON SD.)	TOM GREEN		4-20-87	6403	39.1	1	2,409	385	385
CHRISTOVAL, SW. (STRAWN LIME)	TOM GREEN		5-10-60	6852	42.5	2			111,153
CLARA COUCH	CROCKETT		8-17-41	2186	24.5	82	612	85,658	5,847,062
CLARA COUCH (CISCO)	CROCKETT		5-12-55	5460	37.3	3	49,191	74,843	289,194
CLARA COUCH (WOLFCAMP)	CROCKETT		5-28-47	5670	39.0	2	11,344	13,684	395,949
CLARA COUCH,SOUTH (SAN ANDRES)	CROCKETT		1-26-86	1949	31.7	1	756	455	4,512
CLARA NEAL (FUSSELMAN)	UPTON		9-16-83	11791	57.3	2	11,508	1,121	6,067
CLARKE (GARDNER)	RUNNELS		2-20-77	4400	40.0	11	8,147	3,646	198,839
CLARKE (GARDNER LIME)	RUNNELS		7-01-79	4313	42.0	4	12	793	12,483
CLARKIRK (CROSSCUT)	RUNNELS		1-19-58	3526	42.0	4	1,023	406	354,255
CLAYTON-BONNETT (JENNINGS, UP.)	RUNNELS		1-06-83	3532	41.0	1			1,678
CLEAR CREEK (CISCO)	MENARD		12-03-84	1636	19.0	4	15	3,944	11,055
COCKATOO (GARDNER)	RUNNELS		5-01-79	4393	42.0	7	10,193	4,862	189,010
CODY BELL (CANYON)	SCHLEICHER		8-27-87	6381	65.3	1	2,477	44	44
CODY BELL (CANYON D-OIL)	SCHLEICHER		2-25-69	6615	46.0	1	15,120	1,353	84,443
CODY BELL, SW. (WOLFCAMP)	SCHLEICHER		4-01-78	5089	44.0	3	20,747	8,587	120,497
CONDA (FLIPPEN)	COKE		8-22-86	3204	38.0	1	12	3,769	8,607
CONDO (ELLENBURGER)	CROCKETT		6-24-83	7152	38.0	3	9,176	10,166	54,827
CONDO (GRAYBURG)	CROCKETT		8-19-85	2352	17.0	3	8	3,711	7,888
CONDO (LEONARD)	CROCKETT		3-07-84	4250	34.7	4	14,831	78,810	231,197
CONDO (PERMO PENN DETRITAL)	CROCKETT		10-23-83	7115	43.9	1			5,572
COPE	REAGAN	M	5-23-51	6031	41.0	47	25,150	53,544	12,006,502
SEPARATED FROM WADDELL /SPRABERRY/, 3-1-53.									
CORALINA RANCH (CANYON)	SCHLEICHER		1-04-86	3775	29.8	2	10	9,181	12,220
CORALINA RANCH (ELLENBURGER)	SCHLEICHER		8-06-83	4902	35.5	1			2,595
CORBETT (FUSSELMAN)	UPTON		11-27-81	9626	48.0	5	39,819	31,715	481,276
CORBETT (BEND DETRITAL)	UPTON		9-24-64	8400	40.0	11	61,146	14,106	285,401
CORBETT (DEVONIAN)	UPTON		9-20-65	9081	52.5	2	62,599	1,443	19,759
CORBETT, N. (ELLENBURGER)	UPTON		1-21-84	10534	43.6	7	10,344	35,909	426,310
CORBETT, N. (STRAWN)	UPTON		3-31-85	8045	37.0	1			1,433
CORINNE (GARDNER SAND)	RUNNELS		2-25-84	4452	44.1	1			5,719
COUCH (WOLFCAMP)	CROCKETT		5-02-86	6444	38.1	1	535	458	2,298
COX	CROCKETT		1-08-48	883	26.8	2	12	60	45,013
COX-BROWN (STRAWN)	SCHLEICHER		9-01-53	5550	42.0	2	2,294	713	631,860
CRASH (SAN ANGELO)	IRION		11-26-79	1450	41.3	5	35	2,674	17,958
CREE-SYKES (GARDNER, UPPER)	RUNNELS		7-26-56	3900	42.0	24	47,371	32,847	15,433,343
CREWS (FRY, LOWER)	RUNNELS		1-17-83	3622	35.0	6	6,473	2,954	31,809
CREWS, SOUTH (DOG BEND LIME)	RUNNELS		5-20-56	3349	43.2	13	50,076	3,100	70,935
CREWS, SOUTH (FRY, LO.)	RUNNELS		2-24-52	3621	44.2	1	12	1,865	1,335,226
CREWS, SOUTH (GARDNER, UP.)	RUNNELS		3-08-52	3835	44.0	1	12	2,363	2,158,579
CREWS, SE. (CROSS CUT)	RUNNELS		2-25-66	3321	44.0	2	8,727	957	39,114
CREWS, SW. (FRY, LO.)	RUNNELS		11-10-78	3635	40.0	1			480
CREWS, SW. (JENNINGS)	RUNNELS		7-04-77	3668	41.0	1	68	534	15,606
CROCKETT	CROCKETT	M	7-11938	1571	31.0	151	279	51,343	4,293,414
CUESTA HILL (CANYON)	CROCKETT		12-26-81	7314	36.0	1	12	53	9,007
D-H-B (PALO PINTO)	RUNNELS		9-20-75	5113	43.0	3	36	1,363	25,621
D J S (CANYON SAND, UPPER)	CROCKETT		2-18-87	6583	48.4	1	1,596	255	255
DAVID-ERIC (GARDNER)	RUNNELS	M	2-11-84	3940	41.5	11	44,484	8,931	76,743
DAVIS (DEVONIAN)	UPTON		6-30-60	12171	59.0	3	22,413	6,088	24,007
DAVIS (ELLENBURGER)	UPTON		11-29-50	13050	53.6	2			1,369,385
DAVIS (PENNSYLVANIAN)	UPTON		2-27-52	10314	43.0	7	84,528	14,791	331,889
DAVIS (WOLFCAMP)	UPTON		7-27-79	10466	48.0	4	67,585	8,899	134,508
DAVIS (WOLFCAMP-OIL)	UPTON		9-21-61	7630	38.8	2	45,664	3,170	50,910

RAILROAD COMMISSION OF TEXAS
OIL AND GAS DIVISION
CRUDE OIL AND CASINGHEAD GAS PRODUCTION BY FIELD, FOR 1987

RRC DISTRICT 7C

FIELD NAME	COUNTY		DISCOVERY DATE	DEPTH (FEET)	GRAV API	PROD WELLS EOY	TOTAL 1987 PRODUCTION CASINGHEAD GAS (MCF)	CRUDE OIL (BBLS)	CUMULATIVE CRUDE OIL PRODUCTION TO 1-1-88 (BBLS)
DEAN (JENNINGS)	RUNNELS		11-24-81	4089	44.0	1	1	1	12,699
DEB (CANYON)	SCHLEICHER		4-08-83	6757	60.0	1	15,151	751	6,385
DEIKE (FRY)	RUNNELS		12-21-75	4390	43.6	8	8,116	8,299	412,140
CONS. WITH BAYS, NORTH (FRY SAND) 5/30/78									
DEIKE (GARDNER)	RUNNELS		8-07-80	4951	42.3	3	15,308	6,709	100,299
DEIKE (GOEN)	RUNNELS		7-06-74	4535	48.4	11	20,312	58,956	2,083,442
DENIS (CANYON)	TOM GREEN		1-11-85	4095	37.5	1	20,709	641	2,120
DICK RICHARDSON(ADAMS BRANCHL.)	RUNNELS		10-01-68	3498	43.0	1	24	1,994	36,055
DICK RICHARDSON (CAPPS LIME)	RUNNELS		2-11-62	3846	39.0	1			228,326
DICK RICHARDSON (CAPPS UPPER)	RUNNELS		10-06-71	3750	44.0	1	6,573	2,886	84,583
DICK RICHARDSON (DOG BEND LIME)	RUNNELS		1-09-69	3895	45.0	2	4,705	259	9,952
DICK RICHARDSON (GARDNER LIME)	RUNNELS		10-15-62	4190	41.6	6	5,729	7,656	1,256,490
DICK RICHARDSON (GARDNER SAND)	RUNNELS		11-24-62	4278	42.1	7	46,238	6,554	349,196
DICK RICHARDSON (GOEN)	RUNNELS		10-18-67	4121	41.0	1	2,158	2,175	11,475
DICK RICHARDSON (PALO PINTO,LI.)	RUNNELS		4-30-65	3608	40.5	15	64,132	39,281	142,357
DICK RICHARDSON (3790)	RUNNELS		5-11-65	3796	41.0	1			21,418
DIETZ (STRAWN)	MCCULLOCH		1-08-57	1807	36.0	8	16	291	46,960
DISCOVERY (CANYON)	SCHLEICHER		11-18-80	6177	36.5	1	11,130	246	12,897
DODSON, SW. (CANYON)	MENARD	M	7-22-64	3273	38.0	1	12	795	113,477
DONHAM (GRAYBURG)	CROCKETT		4-18-77	1275	24.0	4	11	170	10,202
DOREEN (STRAWN 1200)	KIMBLE		4-01-80	1223	20.0	1	2,402	119	1,130
DORMAN, WEST (GOEN)	RUNNELS		3-19-76	4512	44.8	10	356	26,287	1,217,280
DORMAN, WEST (JENNINGS)	RUNNELS		2-21-76	4718	45.6	7	2,006	12,893	150,841
DOS HIJAS (FRY)	RUNNELS		7-26-76	3645	38.0	1	12	855	17,462
DOUBLE -R- (CRINOIDAL)	CROCKETT		5-02-70	6820	40.2	3	3,852	12,793	280,068
DOUGLAS (GARDNER SD.)	RUNNELS		11-20-81	3810	40.0	3	15,089	776	16,577
DOVE CREEK (CANYON -B-)	IRION	M	2-15-65	6354	43.6	5	54,363	2,194	325,675
DOVE CREEK (CANYON -C-)	TOM GREEN	M	4-30-65	6497	42.7	32	671,856	79,445	906,472
DOVE CREEK (CANYON -D-)	IRION	M	6-18-65	6540	42.0	63	1,350,348	107,032	2,440,154
DOVE CREEK (CISCO)	IRION	M	7-10-65	5980	42.6	7	71,728	4,842	50,662
DOVE CREEK (SAN ANGELO)	IRION	M	6-23-61	883	37.4	9	14	2,173	109,275
DOVE CREEK (WOLFCAMP)	IRION	M	11-23-79	5180	45.2	1			28,112
DOVE CREEK, E. (CLEAR FORK 1075)	TOM GREEN		5-23-66	1079	37.3	29	103	21,008	297,166
DOVE CREEK, SOUTH	IRION	M	1-03-52	7236	45.9	4	12	3,634	762,558
DOVE CREEK, SOUTH (WOLFCAMP)	TOM GREEN	M	9-27-82	5281	39.0	2	71,435	3,432	53,646
DOVE CREEK, SOUTH (6500)	IRION	M	8-21-52	6450	30.8	9	287,423	23,713	348,111
DOVE SPRING (CANYON)	IRION		10-08-51	6588	40.1	1	1,109	1,710	91,537
DOVE SPRING, W. (CANYON -B-)	IRION		9-25-67	6529	46.0	1	4,892	634	81,184
DOW-MAYER (SPRABERRY DEAN)	IRION		3-26-72	5797	38.0	20	112,037	26,156	625,313
DUDLEY, EAST (WOLFCAMP)	CROCKETT		2-13-82	6490	42.0	1			748
DUSEK (CANYON)	TOM GREEN		12-01-56	4010	40.0	1	12	1,452	109,808
E. EOLA (GOEN D)	CONCHO		7-21-87	3619	43.0	1	4,587	1,530	1,530
ECKLAW (QUEEN)	CROCKETT		11-17-79	872	29.0	1			0
ECKLAW (SAN ANDRES)	CROCKETT		8-29-76	1412	32.0	11	24	2,512	112,514
EDEN, WEST (GOEN)	CONCHO		8-26-61	3922	38.2	1	334	603	153,213
EDMISTON (LEONARD)	SCHLEICHER		12-09-85	3955	34.3	2	23,161	9,504	27,503
ELA SUGG (CANYON)	IRION	M	8-16-79	7612	41.6	3	5,813	390	23,919
ELA SUGG (WOLFCAMP)	IRION		12-01-79	7886	39.0	12	152,340	5,510	23,718
ELDORADO	SCHLEICHER		12-14-48	4072	33.0	4	3,362	3,441	279,833
ELIZA BAKER, NORTH (CADDO)	TOM GREEN	M	8-07-58	6369	47.0	2	43,594	16,226	104,220
ELKHORN (ELLENBURGER)	CROCKETT		6-29-51	7185	39.7	31	9,854	18,113	11,717,849
ELKSON (CROSS CUT SAND)	RUNNELS		9-05-86	3906	36.7	1	12	5,292	7,234
ELM CREEK (FRY N.)	RUNNELS		2-09-55	3737	42.2	1	12	1,324	77,288
ELM CREEK (GARDNER UPPER)	RUNNELS		9-21-61	3982	42.0	3	11,138	6,158	54,174
ELM CREEK (GARDNER 4000)	RUNNELS		5-07-66	4006	39.7	3	2,705	1,877	150,810
ELM CREEK (JENNINGS)	RUNNELS		8-09-58	4001	45.0	1	2,093	3,287	64,013
ELM CREEK, NORTH (SERRATT)	RUNNELS		7-27-63	2459	44.9	1			27,229
ENCONTRADO (PENN DETRITAL)	CROCKETT		2-10-69	8946	44.3	7	90,559	19,112	919,950
ENCONTRADO (STRAWN)	CROCKETT		9-10-69	8439	44.0	3	23,684	11,797	324,868
ENOCH JOHNSON (MORRIS SAND)	RUNNELS		5-06-53	3602	40.4	8	6,693	7,059	349,991
ESCONDIDO (ELLENBURGER)	CROCKETT		11-09-64	9043	40.6	1			980,260
ESCONDIDO (FUSSELMAN)	CROCKETT		12-15-63	8560	45.8	6	151,097	39,814	943,429
ESCONDIDO (PENN, LOWER)	CROCKETT		11-16-63	8306	45.8	2	27,743	29,471	381,415
ESCONDIDO (STRAWN UPPER)	CROCKETT		6-13-68	7734	57.0	3	16,303	7,874	213,120
ESCONDIDO, NW. (PENN. DETRITAL)	CROCKETT		6-19-67	8595	44.0	1			450,454
ESCONDIDO, S. (STRAWN, LOWER)	CROCKETT		3-16-83	8370	44.0	4	19,029	19,854	279,186
EXOC (980)	MCCULLOCH		8-01-76	992	34.0	4	12	2,218	43,332
F. B. (STRAWN LIME)	TOM GREEN		12-15-84	4417	40.0	1	10	161	2,346
F & H (CISCO)	SCHLEICHER	M	5-13-58	2612	39.8	5	20	1,256	1,011,434
F & H, N. (CISCO 2580)	MENARD		3-31-67	2582	40.0	2	2,327	3,472	17,602
F & H, N. (3665)	MENARD		7-23-66	3670	32.0	5	2,370	12,996	209,927
FWB (CANYON SAND)	TOM GREEN		9-01-86	4134	39.0	27	198,532	56,666	81,471
CONS FR FWB(CANYON SAND MIDDLE),(CANYON UPPER)&GNK(CANYON SD 4000)									
FARMAR (SAN ANGELO)	IRION		1-13-86	2045	35.7	1	12	1,846	3,833
FARMER (SAN ANDRES)	CROCKETT	M	1-10-53	2240	30.4	1016	1,775,638	941,970	16,658,507
FENNELL (BRECKENRIDGE)	RUNNELS		8-14-55	2711	40.5	12	372	4,547	887,180
FENNELL (CISCO REEF)	RUNNELS		4-22-55	2810	43.8	12	1,480	5,142	1,015,255
FENNELL (GOEN)	RUNNELS		5-10-56	4406	46.4	2			157,211
FENNELL (KING SAND)	RUNNELS		4-21-55	2763	43.8	16	9,007	15,101	2,276,388
FENNELL (STRAY SAND-CISCO)	RUNNELS		12-06-57	2704	41.8	1			25,515
FERRIS (HOPE 1550)	MENARD		5-25-71	1560	34.0	1	12	995	83,226
FERRIS (KING SAND LOWER)	MENARD		9-07-68	1654	34.0	1	12	1,432	74,476
FERRIS (KING 1650)	MENARD		4-07-67	1669	38.0	13	48	21,880	1,387,510
FISHER-GOEBEL (GRAY SAND)	RUNNELS		10-11-85	5122	45.0	2	5,474	5,787	25,512
FLAT IRON (STRAWN)	CROCKETT		3-01-84	8060	46.0	5	51,653	26,386	103,901
FLAT ROCK (SPRABERRY)	UPTON	M	7-16-51	7245	37.0	10	13,376	16,022	1,667,321
FLOYD G. MILLER (STRAWN)	TOM GREEN		1-07-86	5336	46.6	1			4,083
FORT CHADBOURNE	COKE	M	6-14-49	5600	45.0	31	147,694	68,084	53,122,756
FORT CHADBOURNE (GARDNER)	COKE	M	2-24-54	5315	45.1	10	40,598	11,588	590,880
FORT CHADBOURNE (GRAY)	RUNNELS	M	8-28-50	5130	40.0	6	32,151	4,289	580,113
FORT CHADBOURNE, NW. (GRAY)	COKE	M	3-12-60	5384	45.4	1	12	1,060	67,408
FORT CHADBOURNE, WEST	COKE		10-03-49	5390	42.0	8	9,374	9,061	2,038,101
FORT CHADBOURNE, W. (DEEP)	COKE		10-28-85	5550	50.1	2	17,759	40,449	87,920
FORT CHADBOURNE, W. (GARDNER)	COKE		8-12-54	5340	43.9	1	12	3,678	31,951
FORT CHADBOURNE, W. (GDNR. S)	COKE		10-10-54	5429	44.2	4	60,388	2,826	599,595
FORT CHADBOURNE, W. (GDNR. UP)	COKE	M	2-09-60	5262	45.3	1	12	352	11,353
FORT MCKAVITT (CANYON)	SCHLEICHER	M	5-03-62	4082	31.0	3	40,584	3,208	106,523
FORT MCKAVITT (LIME 4150)	SCHLEICHER		5-03-74	4144	33.0	2	9,282	868	30,511

RRC DISTRICT 7C

FIELD NAME	COUNTY		DISCOVERY DATE	DEPTH (FEET)	GRAV API	PROD WELLS EOY	TOTAL 1987 PRODUCTION CASINGHEAD GAS (MCF)	CRUDE OIL (BBLS)	CUMULATIVE CRUDE OIL PRODUCTION TO 1-1-88 (BBLS)
FORT MCKAVITT (LIME 4270)	SCHLEICHER	M	3-08-59	4271	37.3	6	21,084	7,043	461,385
FORT MCKAVITT (STRAWN)	SCHLEICHER		9-24-82	4335	37.0	2	15,667	1,779	9,390
FORT MCKAVITT, N. (CANYON LO.)	SCHLEICHER		12-26-70	4152	41.0	14	68,448	12,914	584,233
FORT MCKAVITT, N. (PALO PINTO)	SCHLEICHER		3-16-71	3819	35.3	4	15,957	1,619	87,241
FORT MCKAVETT, S. (3850)	MENARD		9-23-77	3862	38.0	4	5,345	2,901	87,772
FORT TERRETT RANCH (CANYON 2400)	SUTTON		4-03-77	2416	23.8	1	12	929	7,846
FORT TERRETT RANCH (CANYON 2800)	SUTTON		6-30-66	2816	32.0	35	496	25,823	3,049,424
FORT TERRETT RANCH (STRAWN 3000)	SUTTON		5-13-67	2998	32.0	3	607	3,231	119,457
FORTSON-BURKE (CANYON)	TOM GREEN		8-03-87	6437	46.0	2	3,265	455	455
FORTSON-BURKE (STRAWN)	TOM GREEN		5-02-86	6720	44.3	1	2,865	918	4,492
FORTUNE (4260 SAND)	SCHLEICHER		8-03-61	4260	39.0	2	680	5,581	236,386
FOUR CORNERS (CROSSCUT, LO)	SCHLEICHER	M	7-17-72	3832	34.0	3	5,772	12,035	241,081
FOUR CORNERS, SOUTH (HARKEY SD)	SCHLEICHER		3-22-83	3947	40.0	1	53	381	6,638
FOUR CORNERS, S.W. (CROSS CUT)	SCHLEICHER		7-11-86	4015	29.0	1			315
FRADEAN (DEVONIAN)	UPTON		8-24-76	8339	51.5	7	158,367	9,407	149,618
FRADEAN (ELLENBURGER)	UPTON		10-13-59	10186	51.0	1	1	113	2,154,464
FRADEAN (STRAWN)	UPTON		1-06-60	7932	50.0	3	25,020	2,658	359,604
FRADEAN, SE. (ATOKA)	UPTON		3-08-86	7658	39.1	1	76	5	11,763
FRADEAN, S. E. (DEVONIAN)	UPTON		11-17-86	8360	46.1	1	32,420	4,626	5,946
FRANCO (BEND)	UPTON		8-28-64	9009	36.8	7	25,403	3,024	465,840
FRANCO (DEVONIAN)	UPTON		9-24-64	10633	43.8	12	1,064,148	40,466	1,482,096
FRANK PEARSON (STRAWN REEF)	COKE		4-02-69	5974	41.6	26	13,604	37,273	814,624
FREEMAN	RUNNELS		2-01948	3382	38.0	9	175	8,740	97,734
FRITZESS (GARDNER SAND)	RUNNELS		5-02-81	5125	45.0	12	88,822	11,980	207,315
FRITZESS (GRAY SAND)	RUNNELS		6-01-82	5162	41.0	9	72,591	13,454	72,370
FRITZESS, EAST	RUNNELS		11-05-82	5088	48.0	1	48,060	3,870	30,891
FULMER (BEND)	UPTON		10-28-83	10519	45.0	1	4,534	597	3,480
FUNK (SAN ANDRES)	TOM GREEN	M	2-27-52	739	34.0	20	62	4,348	242,752
FUZZY CREEK (GOEN)	CONCHO	M	8-02-78	3358	46.0	31	66,191	36,569	517,613
FUZZY CREEK (GOEN -C-)	CONCHO		2-10-83	3327	44.0	2	13,632	3,065	56,315
G B C (WOLFCAMP)	IRION		4-16-87	6847	42.6	1	84,287	29,688	29,688
GHG (DOGBEND LIMESTONE)	RUNNELS		8-25-85	3529	46.0	4	78,122	8,838	35,176
GWP (GOEN)	RUNNELS		2-23-81	4274	40.2	3	7,420	15,298	162,788
GENEVA (ELLENBURGER)	SCHLEICHER		1-12-82	8032	44.0	1	7,860	93	28,899
GENIE (KING SAND)	RUNNELS		11-24-69	2663	40.2	2	624	1,788	287,446
GERHART (GARDNER SAND)	RUNNELS		6-16-80	3994	46.0	1	2,955	282	12,864
GERLACH (ELLENBURGER)	RUNNELS		3-29-84	4662	44.0	7	25,685	4,559	52,775
GIEBEL (STRAWN)	TOM GREEN		4-26-82	5441	45.0	4	21,259	4,128	35,426
GIEBEL SLACK (STRAWN LIME)	TOM GREEN		2-01-83	5876	38.0	2	4,647	62,732	325,181
GOLDSBORO, S. (ELLEN)	RUNNELS	M	7-28-81	4734	43.0	2	2	88	23,332
GOTTSCHALK (PALO PINTO)	RUNNELS		4-10-85	3554	41.0	1	11	124	483
GRAYSON	REAGAN		4-21928	3185	32.0	9	12	11,807	1,354,566
GREEN MOUNTAIN (CANYON REEF)	COKE		11-06-75	5957	43.0	1	9	9	14,925
GRIFFITH (DEVONIAN)	UPTON		7-15-76	5958	48.6	3	5,762	5,852	10,638
GUNNX	REAGAN		12-01-76	9452	43.4	2	17,281	16,696	250,294
GWYN (CANYON)	SCHLEICHER		4-26-78	6541	37.6	4	16,638	3,259	71,292
GWYN, WEST (CANYON)	SCHLEICHER		2-10-80	6696	48.0	2	4,674	2,433	33,362
H. A. T. (WOLFCAMP)	SCHLEICHER	M	10-05-53	3400	31.0	1	10	638	11,368
H F B (KING SAND)	RUNNELS		4-14-73	2841	43.4	3	1,777	6,974	93,445
H-J (STRAWN)	TOM GREEN	M	3-01-54	5502	41.0	42	375,811	505,356	27,092,230
H & R (CANYON)	RUNNELS	M	1-24-70	3036	38.0	3	24	2,693	101,761
H & R (GOEN LIME)	CONCHO		10-06-85	3807	41.0	2	12	3,885	14,983
H & R (STRAWN 3490)	CONCHO		7-24-87	3499	36.7	2	6	1,064	1,064
H. R. O. (CAPPS)	RUNNELS		7-14-71	3769	41.0	3	16,020	1,362	66,783
H.W. CLARK (CANYON SD)	IRION		12-17-80	6270	40.0	3	24,675	1,881	23,751
HADACOL CORNER, SW (ELLENBURGER)	UPTON		10-07-84	12903	51.9	1	5,611	4,860	18,340
HAFLAW (QUEEN)	CROCKETT		9-08-79	1698	33.0	6	558	2,805	46,007
HAG (SERRATT)	RUNNELS		1955	2210	47.0	5	12	5,117	25,485
HALFF	CROCKETT		11-17-51	1680	32.0	135	1,200	73,842	3,597,403
HALFMAN (STRAWN)	TOM GREEN		9-26-69	4672	39.0	9	37,696	28,811	182,917
HALL (SAN ANDRES)	TOM GREEN		11-26-51	1295	34.4	21	80	4,264	92,325
HALL (STRAWN)	MCCULLOCH		12-01-79	805	36.0	3	1	22	2,451
HALL-MOORE (GARDNER, LO.)	RUNNELS		1-05-64	4780	42.0	1			35,748
HANEY (STRAWN)	IRION		10-01-80	6703	42.6	1	4,794	796	14,193
HANSON (GRAYBURG)	PECOS	M	7-01-61	1168	27.0	4	20	506	25,558
HARLAW (GRAYBURG)	CROCKETT		2-27-76	1902	36.0	2	11	365	6,241
HARLAW (SAN ANDRES)	CROCKETT		7-08-77	2141	38.0	3	12	8,806	19,343
HARRIETT	TOM GREEN		8-08-50	4675	41.5	3	12	2,705	492,609
HARRIETT (PALO PINTO)	TOM GREEN		7-16-52	4336	41.3	1	1	95	9,767
HARRIETT, N.E.	TOM GREEN		9-17-82	4334	42.0	1	6	206	1,314
HARRIETT, S. (STRAWN LIME)	TOM GREEN		6-28-87	4858	43.7	1	91	13,663	13,663
HATCHELL (STRAWN)	RUNNELS		7-29-55	3890	40.2	1	12	2,339	72,460
HATCHELL, E. (CAPPS)	RUNNELS		1-25-82	3672	43.0	1	2,864	1,184	10,539
HATCHELL, WEST (CROSS CUT 3880)	RUNNELS		5-31-66	3885	36.2	1	12	1,131	178,126
HATCHELL, WEST (PALO PINTO)	RUNNELS		7-21-67	3690	41.0	2	132	924	7,346
HAYS & WATTS (SERRATT)	RUNNELS		4-21-51	2349	46.0	1	3	77	106,669
HAZEL (SPRABERRY)	UPTON		7-13-56	7734	35.1	6	29,292	4,773	583,314
HEART OF TEXAS (MARBLE FALLS)	MCCULLOCH		2-15-76	850	26.0	6	24	266	35,606
HELEN (WOLFCAMP)	SCHLEICHER		5-15-82	5484	42.0	1	16,377	2,705	34,363
HELUMA (BASAL CONGLOMERATE)	UPTON		9-20-85	8100	48.0	1	85,503	20,341	59,875
HELUMA (DEVONIAN)	UPTON	M	8-07-56	8710	41.7	5	21,395	5,882	326,861
HELUMA (ELLENBURGER)	UPTON		2-23-56	10590	48.2	4	2,829	7,047	4,030,413
HELUMA (PENN.)	UPTON		10-18-56	8030	37.8	11	142,273	143,515	1,152,128
HELUMA (SAN ANDRES)	UPTON		6-09-56	3005	28.4	1	947	740	10,087
HELUMA, EAST (DEVONIAN)	UPTON		10-01-73	8740	45.5	23	842,468	124,330	3,789,528
HELUMA, N. (FUSSELMAN)	UPTON		10-11-65	10591	42.3	1	790	120	13,044
HELUMA, SE (DEVONIAN)	UPTON		9-25-79	9024	43.4	11	297,145	102,825	932,836
HELUMA, SE (MIDDLE ATOKA)	UPTON		4-22-86	8229	45.8	1	13,616	620	12,948
HELUMA, W. (DEVONIAN)	UPTON		5-11-73	9113	42.5	2	26,283	4,544	446,981
HENDERSON (CAMAR SAND)	CONCHO		3-15-83	3698	36.0	7	109,599	57,299	217,010
HENDERSON (3325)	CONCHO		3-08-87	3328	37.6	2	2,647	2,070	2,070
HENDRY POINT (CAMBRIAN)	COKE		8-15-74	5812	46.6	1	11	16,080	31,434
HENLAW (GRAYBURG)	CROCKETT		2-27-83	1839	33.0	1	333	586	6,745
HENSON (CROSS CUT)	RUNNELS		9-16-55	3381	41.0	1	1,200	211	19,452
HENSON (ELLEN)	RUNNELS		10-17-80	4454	44.0	1			15,973
HENSON (JENNINGS)	RUNNELS		7-31-55	3618	40.0	3	10,507	734	79,131
HENSON (MISS.)	RUNNELS		10-07-80	4438	41.5	1	3	104	7,202
HENSON (MORRIS)	RUNNELS		8-25-55	3470	41.6	7	35,366	6,370	158,282

RAILROAD COMMISSION OF TEXAS
OIL AND GAS DIVISION
CRUDE OIL AND CASINGHEAD GAS PRODUCTION BY FIELD, FOR 1987

RRC DISTRICT 7C

FIELD NAME	COUNTY		DISCOVERY DATE	DEPTH (FEET)	GRAV API	PROD WELLS EOY	TOTAL 1987 PRODUCTION CASINGHEAD GAS (MCF)	CRUDE OIL (BBLS)	CUMULATIVE CRUDE OIL PRODUCTION TO 1-1-88 (BBLS)
HERITAGE (GARDNER)	RUNNELS		1-26-84	3928	45.0	6	56,073	16,684	118,592
HIGGINS RANCH (CANYON)	COKE		3-27-79	5953	46.0	11	106,612	22,423	1,280,729
HIGHLINE ROOST (FUSSELMAN)	UPTON		9-01-85	10878	48.5	1	4,149	2,939	14,104
HIGHLINE ROOST (STRAWN)	UPTON		5-28-85	9242	38.0	2	4,376	5,163	42,784
HILL (WOLFCAMP)	TOM GREEN		2-18-83	4660	36.0	1	12	3,192	32,739
HOLT RANCH (ELLENBURGER)	CROCKETT		7-08-65	7897	42.4	26	37,908	194,829	1,535,393
HOLT RANCH (GRAYBURG)	CROCKETT		4-10-76	1228	36.0	1	12	55	2,869
HOLT RANCH (1000)	CROCKETT		7-01-80	1018	32.5	4	13	956	22,330
HOOVER	CROCKETT		2-20-41	1470	25.4	20	128	7,655	155,983
HOOVER, SE. (SAN ANDRES)	CROCKETT		5-22-69	2060	31.0	2			1,315
HOUR (CANYON SAND)	TOM GREEN		7-27-85	4185	47.0	1	7,685	2,777	5,629
HOUR (STRAWN)	TOM GREEN		4-10-81	5552	33.0	5	46,565	20,547	202,551
HOWARD DRAW (SHALLOW)	CROCKETT		12-01-50	1286	30.2	18	265	19,971	207,430
HOWARDS CREEK (CANYON)	CROCKETT		11-04-85	6555	51.8	1	12,608	573	2,729
HOWARDS CREEK (CLEAR FORK)	CROCKETT		9-09-85	3562	30.0	1	13,849	566	2,852
HOWDA (CLEAR FORK)	IRION		5-02-69	4480	36.0	16	83,356	10,179	402,961
HOWDA (SAN ANDRES)	IRION		6-19-68	1994	32.0	5	1,067	6,387	419,278
HOWERTON (GOEN)	RUNNELS		4-26-67	4578	40.0	1	8,776	11,283	536,863
HUCK-ALLEN (SERRATT)	RUNNELS		11-14-86	2294	43.0	1	1	15	175
HULLDALE (PENNSYLVANIAN REEF)	SCHLEICHER		10-21-50	5772	42.0	90	707,183	110,214	26,363,021
HULLDALE, N. (STRAWN 5650)	SCHLEICHER		9-14-66	5652	41.0	1	12	2,512	74,251
HULLDALE, WEST (HARKEY)	SCHLEICHER		7-02-78	5480	41.0	4	13,439	3,046	44,571
HURDLE	UPTON		2-11936	2100	27.0	15	12	5,818	688,372
I. A. B. (HARRIS SAND)	COKE		3-01-70	5275	45.3	24	91,801	9,595	1,056,724
I. A. B. (MENIELLE PENN.)	COKE		8-04-57	5250	44.4	67	531,405	332,170	20,738,746
I. A. B. (PENN 5070)	COKE		11-18-57	5063	45.3	2	13,436	6,860	984,593
I. A. B., NE. (PENN. 5150)	COKE		6-20-61	5192	40.6	16	3,502	14,198	2,584,300
SANCO /CANYON/ TRANS. INTO THIS FLD., EFF. 3-1-62.									
I.A.B., SOUTH (CANYON)	COKE		2-26-73	5839	41.0	7	26,530	4,823	496,576
I. A. B., SOUTHWEST (CANYON)	COKE		3-15-58	5592	41.0	1	11	1,120	67,898
IMMELMAN (FUSSELMAN)	UPTON		2-06-84	11879	49.0	1	71,355	1,391	10,953
INDIANA (FRY)	RUNNELS		7-10-82	3827	41.0	1	12	1,083	4,161
INDIANA (GRAY)	RUNNELS		1-01-82	4162	46.0	5	17,689	4,587	12,202
INTERSTATE (STRAWN)	SUTTON		8-26-81	4181	34.0	3	900	6,127	51,420
IRION	IRION		1928	1400	38.0	3			201,605
IRION, W. (CANYON)	IRION		5-01-67	6684	40.0	39	525,786	71,597	592,253
IRION 163 (CLEAR FORK)	IRION		6-29-78	2626	47.4	1	12	2,070	40,827
IRION 163 (ELLEN)	IRION		10-13-77	8916	47.6	21	51,764	120,048	2,225,924
IVY (CADDO)	MCCULLOCH		6-10-80	780	29.0	1			170
J.B. MCCORD (GRAY)	RUNNELS		1-28-85	3815	44.0	1	238	188	1,315
J-D (GOEN)	CONCHO		3-12-75	4169	31.7	2	4,805	1,572	118,751
JJ (CANYON)	TOM GREEN		3-01-83	6383	45.0	3	20,442	3,358	29,238
JKT (CANYON)	SCHLEICHER		4-20-83	6530	41.0	2	16,792	1,299	4,155
J. L. ADAMS (JENNINGS SD.)	RUNNELS		4-09-82	4458	39.0	1	10	1,353	14,356
J.L.H. ELLENBURGER	COKE		4-28-81	6604	39.0	2	3	228	13,395
J. P. D. (CISCO REEF)	RUNNELS		11-01-75	2994	44.4	1			618
J.P.D. (GOEN LM.)	RUNNELS		7-18-75	4403	43.0	3	3,696	9,074	349,046
JACK HERBERT (DEVONIAN)	UPTON		3-06-61	11044	48.2	4	61,627	3,234	261,362
JACK HERBERT (FUSSELMAN)	UPTON		9-01-80	11749	50.3	1	2,517	565	7,637
JACK HERBERT (PENN.)	UPTON		1-13-62	9984	41.0	1	17,981	1,479	15,677
JACK HERBERT (STRAWN PENN.)	UPTON		7-14-84	9888	71.0	2	5,079	155	839
JACK M. (SAN ANDRES)	TOM GREEN		4-07-87	580	26.0	3	9	1,285	1,285
JACOBY (FRY)	MENARD		3-19-77	3245	36.0	10	60	5,997	192,052
JAMESON	COKE	M	12-06-46	6350	46.0	196	1,539,021	429,408	44,162,750
JAMESON (STRAWN)	COKE	M	1-11-52	5800	47.8	368	3,011,014	385,579	39,708,110
FULLER-COKE & FULLER COKE, S., SE. & N. COMB. WITH THIS FLD. 4-1-55. JAMESON W. (STRAWN) COMB. WITH THIS FLD. 11-1-59.									
JAMESON, SE. (STRAWN)	COKE		8-31-65	5758	43.7	8	256,902	4,548	252,276
JAMESON, SW. (STRAWN)	STERLING		2-26-55	7355	43.0	15	69,130	4,597	214,722
JAN_JERRYE, SE. (CANYON, LO.)	SCHLEICHER		4-22-85	5188	34.3	1			201
JAN-JERRYE, SE. (STRAWN)	SCHLEICHER		11-04-77	5672	41.8	2	1,386	956	18,954
JANOR (RANGER)	CONCHO		4-11-83	2209	39.0	1	6	337	2,635
JANSA (GARDNER)	RUNNELS		4-13-81	4968	41.7	5	8,057	3,466	75,853
JEAN BURK (GOEN LIME)	RUNNELS		9-28-52	4421	46.5	1	8	1,761	29,562
JIGGER-Y (PENNSYLVANIAN)	UPTON		7-01-52	9145	44.0	1	21,915	280	174,993
JIM BURT, E. (GARDNER)	RUNNELS		8-03-64	4054	43.0	2	15,931	7,799	52,704
JIM BURT, E. (GARDNER 4060)	RUNNELS		11-10-86	4040	41.2	1	8,496	1,161	1,665
JIM BURT, S. (GARDNER, UP.)	RUNNELS		5-18-53	4076	42.0	1	7,090	631	20,470
JOHN ALLEN (GARDNER)	RUNNELS		4-01-75	4318	42.0	1	8,950	1,558	82,362
JOHN RAE (PENN)	SCHLEICHER		10-11-64	7428	43.8	1	16,734	863	22,516
JOHN SCOTT (GRAYBURG)	REAGAN		11-27-53	2534	36.6	180	60,165	174,192	4,014,485
JONES (PALO PINTO)	TOM GREEN		6-12-81	5164	48.0	1	12	123	1,609
JONES RANCH (CADDO)	MCCULLOCH		10-11-85	751	26.0	5	1,375	4,222	10,782
JORDAN RANCH (JENNINGS)	COKE		9-12-82	5588	42.0	1	12	1,094	10,370
JOSIE JAMBOREE (CROSS CUT)	RUNNELS		8-12-78	3207	40.0	1	12	502	8,604
JOYCE ANN (LOWER GARDNER)	RUNNELS		7-12-81	4830	45.0	3	12,710	18,973	142,270
JU-JAN-JAC (STRAWN)	TOM GREEN		9-08-56	6878	35.5	1	2,140	530	36,921
KA-ZE-SA (CANYON)	SCHLEICHER		7-01-80	6735	51.0	1	35,117	2,029	36,531
KM (6300 WOLFCAMP)	TERRELL		9-03-75	6471	36.8	1	288	380	12,428
K. W. B. (STRAWN)	TOM GREEN		11-24-81	6362	42.0	91	1,110,555	86,528	1,465,563
KAREN (GARDNER SD.)	RUNNELS		3-29-85	4909	40.0	1			3,314
KARIE (CANYON, LOWER)	SUTTON		8-14-81	4953	36.0	1	2	79	3,778
KATHIE (CANYON)	SCHLEICHER		7-04-82	6601	37.0	1	2,265	102	1,387
KEN (STRAWN LIME)	KIMBLE	M	7-03-50	2910	40.0	1			11,576
PRIOR TO 7/3/50 CARRIED AS KEN FIELD.									
KENDRICK (GARDNER)	RUNNELS		4-14-55	4287	40.8	4	118	2,083	147,230
KENKER (PALO PINTO)	TOM GREEN		8-06-64	5408	40.0	3	10	1,010	378,278
KENKER (REEF, UPPER)	TOM GREEN		10-13-64	5505	36.0	2			229,827
KENNEMER, E. (CISCO)	TOM GREEN		2-24-65	5735	42.6	1	1	6	28,459
KENT (STRAWN)	TOM GREEN		6-01-61	4714	39.0	8	20,522	4,105	894,988
KENT (STRAWN, LOWER)	TOM GREEN		9-26-63	4680	40.0	1	40,974	787	7,929
KETCHUN MT. (CLEAR FORK)	IRION		7-21-55	4548	36.4	61	87,616	194,400	3,691,085
KIM (HARKEY)	SCHLEICHER		5-08-83	4312	40.0	1	3,408	1,561	10,568
KING (ELLENBURGER)	RUNNELS		9-14-82	4542	41.0	5	4,418	3,809	36,845
KING MOUNTAIN (DEVONIAN)	UPTON		11-01-56	10459	47.0	10	134,806	10,046	1,205,459
KING MOUNTAIN (ELLENBURGER)	UPTON		4-08-55	11775	54.8	9	8,391	16,509	6,804,904
KING MT. (STRAWN)	UPTON		6-05-78	8936	40.0	2	42,042	838	19,425
KING MOUNTAIN (STRAWN 9150)	UPTON		4-13-84	9270	41.6	1	22,597	9,610	30,420

RRC DISTRICT 7C

FIELD NAME	COUNTY		DISCOVERY DATE	DEPTH (FEET)	GRAV API	PROD WELLS EOY	TOTAL 1987 PRODUCTION CASINGHEAD GAS (MCF)	CRUDE OIL (BBLS)	CUMULATIVE CRUDE OIL PRODUCTION TO 1-1-88 (BBLS)
KING MOUNTAIN, N. (BEND)	UPTON		11-26-69	9882	43.7	14	240,582	23,896	834,765
KING MOUNTAIN, N. (CISCO)	UPTON		2-18-75	8764	43.8	4	187,773	36,127	1,163,326
KING MOUNTAIN, N. (CISCO 9100)	UPTON		3-06-84	10217	42.5	2	98,408	16,473	229,473
KING MOUNTAIN, N.(STRAWN)	UPTON		1-20-77	9683	41.9	1			5,992
KING MOUNTAIN, S. (BEND)	UPTON		10-25-84	9014	47.0	2	186,610	29,442	177,503
KING MOUNTAIN, S. (DEVONIAN)	UPTON		4-06-64	9895	49.0	4	218,316	9,651	409,396
KING MOUNTAIN, S. (8200)	UPTON		3-09-63	8200	38.4	3	7	580	356,362
KING MOUNTAIN, SE. (BEND)	UPTON		12-22-86	9661	47.0	5	373,576	100,346	100,971
KINGSLEY (CANYON)	IRION		11-10-70	6942	40.0	2	16,318	2,503	125,378
KIRKHAM (GARDNER)	RUNNELS		8-27-67	4858	41.0	3	20	804	53,977
KIRKHAM (GARDNER, UPPER)	RUNNELS		4-15-62	4808	41.8	4	1,667	33,544	237,193
KIRKHAM (JENNINGS SAND)	RUNNELS		7-10-61	4788	42.9	2	6,818	3,047	46,894
KNICKERBOCKER (PALO PINTO)	TOM GREEN		8-05-67	5489	43.0	1	7	200	46,713
KNICKERBOCKER (STRAWN)	TOM GREEN		3-09-64	5679	44.0	4	600	3,126	422,218
KORNEGAY (GARDNER)	RUNNELS		11-01-79	4434	44.0	2	58,482	6,131	141,623
KUPER (GARDNER)	RUNNELS		6-05-64	4393	42.0	1			341,989
KUPER (GARDNER, UPPER LI.)	RUNNELS		5-22-65	4328	42.0	2	455	1,072	57,865
KURT W. BOLEY (STRAWN, UPPER)	TOM GREEN		12-28-85	5565	43.0	1	312	3,699	7,756
LAS CUATRO HERMANAS (WOLFCAMP)	IRION		3-07-87	5032	26.9	1	2,709	14,270	14,270
LAS MORAS (CADDO)	MENARD		11-05-85	2808	38.0	1	12	2,657	7,134
LAS PERLAS (CANYON SD.)	IRION		4-10-70	6397	40.5	14	97,152	7,803	756,626
LAWRENCE (CANYON)	SCHLEICHER		11-19-79	5968	39.3	1	5,375	2,896	56,034
LAWSON-VIETOR (STRAWN, LO.)	TOM GREEN		11-30-79	6928	40.0	1	12	2,338	32,779
LELA (KING)	MENARD		10-12-87	1583	34.0	1	1	5,945	5,945
LENA CLAYTON (DOG BEND)	RUNNELS		3-21-77	3206	43.2	1	480	32	1,616
LENA CLAYTON (SERRATT)	RUNNELS		4-30-76	2223	45.7	5	1,664	10,735	278,635
LEONARD	RUNNELS	M	3-21-45	3085	40.0	7	19,525	3,703	400,094
LEONARD (2400)	RUNNELS		12-03-79	2390	42.4	2	85	833	13,872
LEONARD, NORTH (3460 SAND)	RUNNELS		5-23-56	3464	40.6	22	108,985	20,574	165,820
LEPPART (PALO PINTO)	COKE		10-26-59	4258	43.0	10	77	4,566	367,075
LETCHER (WINCHELL)	CONCHO		2-13-85	2280	37.6	3	12	1,186	17,029
LIN (WOLFCAMP)	IRION		10-08-84	6580	45.9	1	42,296	10,025	34,592
LINDEMANN (GARDNER SAND)	RUNNELS		6-11-52	3848	41.5	3	16,273	4,291	260,271
LINDEMANN (JENNINGS)	RUNNELS		6-10-54	3723	46.9	2	1,356	730	114,431
LINDEMANN (MCMILLAN SD)	RUNNELS		12-27-51	2442	43.4	2			1,196,948
LINDEMANN (MORRIS SAND)	RUNNELS		5-25-53	3507	42.0	3	18,563	2,182	72,533
LINDSAY D. (MORRIS)	RUNNELS		2-23-87	3576	43.0	1	856	192	192
LINTHICUM (LEONARD)	SCHLEICHER		7-06-80	3049	32.7	1	868	850	16,563
LIPAN CREEK (ELLENBURGER)	TOM GREEN		3-08-81	5647	38.0	1			676
LIPAN CREEK (HARKEY SD.)	TOM GREEN		9-18-83	4592	36.6	1			803
LIPAN CREEK (STRAWN)	TOM GREEN		2-02-79	4862	42.0	2	162	1,093	28,571
LISA (TILLERY SAND)	TOM GREEN		4-01-84	4048	34.0	1			1,163
LITTLE BOOT (KING)	RUNNELS		4-26-87	2720	46.0	1	4,588	7,300	7,300
LITTLE JIM (PALO PINTO)	RUNNELS		4-04-62	3657	42.0	2	14	642	77,166
LIVE OAK (STRAWN)	MENARD		5-16-81	2950	26.0	1	1,175	970	13,652
LLOYD	RUNNELS		3-03-50	4334	45.0	1			696,751
LLOYD (GARNER SD.)	RUNNELS		5-11-52	4748	45.0	3	18,264	8,083	157,758
LOCO RICO (DOG BEND)	RUNNELS		2-07-76	3388	41.0	6	1,523	2,214	65,652
LOCO RICO (GARDNER-A)	RUNNELS		7-26-75	3734	40.2	16	22,594	11,518	256,907
LOCO RICO (GRAY)	RUNNELS		6-11-78	3756	42.0	1			3,901
LONE JOE DEEP (FUSSELMAN)	IRION	M	6-26-87	9046	59.0	6	19,201	12,811	12,811
LORA (STRAWN)	TOM GREEN		1-09-64	4665	34.0	2			204,463
LOWAKE (STRAWN)	TOM GREEN		1-01-82	4202	39.0	1			3,032
LUCKY-MAG (CLEAR FORK, LOWER)	IRION		9-21-56	3390	37.0	27	102,716	62,089	872,284
LUCKY-MAG (DIVIDE SAND)	IRION		5-22-56	6472	36.0	7	17,973	5,227	106,333
LUCKY-MAG (SAN ANGELO)	IRION		3-21-58	1479	29.5	2	6	258	54,881
LUCKY MAG (WOLFCAMP)	IRION		1-29-84	5898	39.4	1	7,414	2,365	8,108
LUCKY MAG (3200 SAND)	IRION		4-15-58	3090	36.7	3	31	1,522	58,501
LUCKY-MAG, W. (SAN ANGELO)	IRION		12-14-64	1975	30.8	4	11	1,181	70,158
LUCKY PIERRE	RUNNELS		9-14-83	2600	41.2	4	5,251	15,705	73,103
LYGAY	COKE		12-13-48	5808	48.0	27	540,860	16,189	1,240,112
M.A.G. (PENNSYLVANIAN)	CROCKETT		1-01-78	9406	46.0	3	17,143	3,418	317,843
MLB (FUSSELMAN)	REAGAN		6-03-86	9844	50.6	1	11,810	3,223	6,660
M. P. I. (ELLENBURGER)	CROCKETT		11-20-75	8030	38.0	3	19,730	15,866	73,926
MWJ (CANYON)	IRION		6-01-76	7573	42.6	2	3,828	3,115	52,806
MADORA (TILLERY)	TOM GREEN		6-18-63	4487	30.5	3	108,004	3,034	73,257
MADORA, E. (HARKEY 4600)	TOM GREEN		1-25-64	4600	36.0	1	12	1,056	44,541
MAGGIE NEAL (GRAYBURG)	CROCKETT		11-13-55	2225	30.7	3	56	801	53,912
MAJOR (GARDNER UPPER)	RUNNELS		1-14-85	3838	40.0	2	4	419	4,441
MARCHAWN (CLEAR FORK)	SCHLEICHER		5-29-80	2175	41.0	1	11	183	3,287
MARILYNNE (SERRATT)	RUNNELS		3-25-62	2351	46.0	1	11	2,017	38,998
MARY HALE (ELLENBURGER)	RUNNELS		11-30-84	4512	43.0	1	938	17	626
MARY HALE (FRY, LOWER)	RUNNELS		6-21-84	3756	42.8	1	5,805	662	6,471
MARY SHIRK (WOLFCAMP)	UPTON		5-01-79	8524	41.3	1	236,315	55,131	534,367
MARY YOUNG (GARDNER)	RUNNELS		10-29-83	3918	40.0	2	7,903	1,806	14,477
MATTIE BELLE (PALO PINTO)	RUNNELS		11-20-81	3648	39.0	1	12	592	4,056
MAYNARD CREEK (STRAWN)	KIMBLE		1-27-85	2512	26.0	1	300	2,110	10,656
MCCAMEY	UPTON	M	1925	2100	26.0	924	64,349	380,260	132,180,194
MCCAMEY (DEVONIAN)	UPTON		6-25-85	6382	49.0	1	6,607	410	1,223
MCCAMEY (ELLENBURGER)	UPTON		5-08-48	7948	43.0	3			432,313
MCCAMEY (QUEEN)	UPTON		11-05-83	1849	26.0	1	4	10	296
MCCAMEY (SILURIAN)	UPTON		3-10-67	7182	41.0	1			14,744
MCCAMEY, NE. (DEVONIAN)	UPTON		2-25-66	9262	41.4	1	14,079	1,824	11,776
MCCAMEY, W. (DEV.)	UPTON		6-02-68	6770	46.1	2	52,968	2,187	10,296
MCCAMEY, W. (FUSS.)	UPTON		12-01-78	7204	46.6	1	2,643	560	7,363
MCCAMEY, W. (JOINS)	UPTON		12-16-85	7978	53.0	4	57,884	209,809	277,080
MCCAMEY, W. (PENN)	UPTON		9-22-68	6028	43.0	3	22,213	9,375	94,055
MCCUTCHEN, WEST (CISCO)	COKE		1-16-51	3985	45.0	2	12	798	71,789
MC DONNELL (FRY, LO.)	RUNNELS		5-29-81	3629	44.0	3	13,991	2,252	33,177
MCELROY (STRAWN DETRITAL)	UPTON		12-24-83	11122	43.2	1	11	300	6,858
MCGILL (SPRABERRY)	UPTON		2-06-77	8846	38.0	2	4,414	2,953	392,372
MCINTIRE (SAN ANGELO)	TOM GREEN		3-18-83	890	38.0	3	22	2,689	28,101
MCINTYRE (CLEAR FORK)	IRION		12-07-56	4510	38.5	1			12,806
MCKAY CREEK (CABALLOS)	TERRELL		8-01-79	6238	36.0	6	180,563	79,070	677,570
MCLARTY (GOEN)	RUNNELS		1-07-83	3754	40.0	10	30,942	34,272	180,285
MCMILLON (KING SAND)	RUNNELS		1-23-83	2494	43.0	1	12	1,813	16,491
MEADOW CREEK (CANYON)	COKE		4-11-75	5239	40.1	19	89,667	17,381	780,835
MEIXNER (3500)	CONCHO		1-16-63	3500	45.4	3	504	3,704	156,627

RAILROAD COMMISSION OF TEXAS
OIL AND GAS DIVISION
CRUDE OIL AND CASINGHEAD GAS PRODUCTION BY FIELD, FOR 1987

RRC DISTRICT 7C

FIELD NAME	COUNTY		DISCOVERY DATE	DEPTH (FEET)	GRAV API	PROD WELLS EOY	TOTAL 1987 PRODUCTION CASINGHEAD GAS (MCF)	CRUDE OIL (BBLS)	CUMULATIVE CRUDE OIL PRODUCTION TO 1-1-88 (BBLS)
MENARD, NE. (GUNSITE)	MENARD		2-04-86	1647	32.0	1			5,185
MENARD, W. (CADDO)	MENARD		12-05-81	2811	36.0	3	2,622	2,732	36,493
MENARD, W. (HARKEY)	MENARD		1-28-83	2658	32.0	4	11,075	12,984	111,427
MENARD, W. (PALO PINTO)	MENARD		5-21-82	2356	38.0	3	16	693	22,911
MER (FUSSELMAN)	REAGAN		11-17-86	10276	59.3	2	44,997	27,930	28,460
MERETA (STRAWN)	CONCHO		12-27-55	4008	38.0	1			10,049
MERTZ (CANYON)	IRION		3-30-83	6230	61.0	1	7,161	304	1,615
MERTZON (CANYON)	IRION		4-15-68	6517	46.0	9	64,949	13,219	102,097
MERTZON (CLEAR FORK, LOWER)	IRION		10-20-56	2858	42.0	2	754	2,052	152,823
MERTZON (SAN ANGELO)	IRION		7-12-55	1648	35.5	49	22,784	19,489	3,290,669
MERTZON (WOLFCAMP)	IRION		2-11-64	6780	41.3	3	9,774	2,632	109,489
MERTZON, WEST (CLEAR FORK)	IRION		10-09-60	3264	38.5	1	12	508	48,436
MESSENGER (PALO PINTO)	RUNNELS		6-12-52	3542	39.2	2	24	1,560	153,224
MIDSTATES (WINCHELL)	RUNNELS		6-14-85	2470	39.0	2	22,412	1,731	4,459
MIDWAY LANE	CROCKETT		7-24-47	7596	49.0	1	10	1,890	4,522,227
MIDWAY LANE (PERMIAN)	CROCKETT		9-04-56	1124	28.0	58	23	163,297	6,217,093
MIDWAY LANE (1050 SD.)	CROCKETT		6-19-64	1055	24.0	5	12	7,733	196,347
MIDWAY LANE (1300)	CROCKETT		4-15-53	1300	34.0	22	375	3,290	1,641,581
MIDWAY LANE, NE. (SAN ANDRES)	CROCKETT		12-28-67	1539	32.0	1	11	406	10,806
MIETHER (GRAYBURG)	UPTON		5-14-56	3241	32.0	25	120	13,289	952,184
MIKE HILL (ELLENBURGER)	RUNNELS		4-18-87	4609	44.0	1	3,723	421	421
MILES, NORTH	RUNNELS		1949	3934	42.0	1	12	884	15,179
MILESTONE (ELLENBURGER)	IRION		9-23-85	8610	45.6	1	510	176	1,671
MILLICAN	COKE		11-02-48	5938	45.0	3	36,310	9,774	6,637,464
MILLY KAY (GARDNER)	RUNNELS		8-11-77	4443	42.0	2	485	61	62,701
MIM (SAN ANGELO)	IRION		9-22-59	1402	38.2	15	24	5,792	87,623
MIM. NW (SAN ANGELO)	IRION		7-24-78	1431	39.0	5	24	12,121	135,494
MISS ELA (CANYON)	TOM GREEN		2-18-75	7329	40.0	9	83,788	8,982	285,036
MONUMENT, (SPRABERRY)	IRION		12-18-76	3260	42.0	1	12	2,350	74,878
MORRIS-WHITLEY	RUNNELS		11-04-51	3436	40.0	2	12	2,741	14,218
MORRISON (FRY)	RUNNELS		9-01-82	4388	42.0	3	2,139	361	23,737
MORRISON (FRY, LOWER)	RUNNELS		9-20-82	4401	41.0	1	1,127	25	9,316
MOTLEY, NORTH (CADDO LIME)	RUNNELS		2-08-60	4797	42.0	4	24,418	1,313	83,494
MOTLEY, NORTH (GOEN LIME)	RUNNELS		8-10-59	4321	49.0	1	4	8,208	672,286
MOTLEY, NORTH (ODOM LIME)	RUNNELS		12-10-77	4768	42.0	2	2	9	6,115
MOTLEY, NORTH (PALO PINTO)	RUNNELS		10-23-59	3877	46.0	9	2,865	5,519	239,450
MOTLEY, NW(CANYON)	RUNNELS		9-08-59	3440	43.0	1			269,077
MOTLEY, NW. (PALO PINTO)	RUNNELS		1-17-63	3950	44.2	2	21	3,324	79,313
MOUNT SUSAN (STRAWN SAND 5350)	TOM GREEN		12-18-54	5335	40.0	2	7,972	1,434	369,677
MT. SUSAN, S. (STRN. LIME 5250)	TOM GREEN		12-18-54	5296	41.0	5	4,898	5,067	1,420,616
MOZELLE (QUEEN SD.)	SCHLEICHER		12-01-56	2190	41.0	8	28	2,728	136,191
MOZELLE (850 SAND)	SCHLEICHER		4-06-62	850	31.6	1	8	171	21,529
MOZELLE NUTT (CADDO)	CONCHO		2-11-78	3994	41.5	1			279
MOZELLE NUTT (STRAWN 3650)	CONCHO		3-27-78	3649	39.6	4	4,567	5,434	81,665
MUNN-WESTEX (CANYON)	TOM GREEN		8-03-87	6463	46.0	3	13,049	2,022	2,022
MYRNA LYNN	RUNNELS		3-29-82	3777	41.0	2	6,974	2,442	30,854
MYRNA LYNN (GARDNER)	RUNNELS		12-22-80	3942	42.6	5	70,494	9,947	94,422
MYRNA LYNN (MORRIS)	RUNNELS		9-28-80	3567	42.2	1	1,629	1,695	10,724
N.A.M. (FRY)	RUNNELS		7-18-75	4344	41.6	3	471	30	58,876
N. A. M. (OVERALL)	RUNNELS		1-19-79	3634	43.4	1	360	62	7,303
NATHAN MILLER (CLEAR FORK 3825)	IRION		11-14-64	3824	42.0	5	1,520	6,609	373,432
NEAL RANCH	UPTON		12-24-48	10020	46.0	1			165,775
NEEL (DETRITAL)	MENARD		2-11-83	2728	45.0	1	12	246	4,899
NEVA, WEST (CANYON)	SCHLEICHER		1-05-52	6122	37.0	6	167,503	13,690	593,087
NEVA, WEST (STRAWN)	SCHLEICHER		8-12-51	6217	45.0	41	447,584	125,978	13,689,095
NEVA, WEST (WOLFCAMP)	SCHLEICHER		8-12-86	4282	39.2	1	2,698	670	1,559
NEVINS (GARDNER)	RUNNELS	M	1-11-57	4178	39.0	1	12	2,880	1,429,990
NEVINS, EAST (GRAY SAND)	RUNNELS	M	9-22-61	4229	41.0	3	7,498	2,711	213,726
NEVINS, SW. (GARDNER)	RUNNELS		3-24-61	4164	39.0	1	1,781	2,568	382,330
NICK (3700)	RUNNELS		6-29-78	3730	40.0	2	10	699	35,308
NINE MILE CREEK (CISCO 4100)	TOM GREEN		7-20-86	4146	38.0	2	3,385	1,930	6,384
NOELKE	CROCKETT		4-20-40	1133	32.0	36	73	5,069	5,559,070
NOELKE (WOLFCAMP, LOWER)	CROCKETT		9-09-77	5650	41.0	1	17,072	564	29,895
NOELKE (3565)	CROCKETT		6-01-53	3565	41.6	1	2,370	217	84,194
NOELKE, NE. (QUEEN)	CROCKETT		10-18-79	2105	38.0	1	40		360
NOELKE, SOUTHEAST (QUEEN)	CROCKETT		11-24-58	1928	33.4	18	5,152	7,062	193,532
NORA (GARDNER SAND)	RUNNELS		10-02-50	4062	46.8	6	11,769	1,300	1,794,470
NORA (KING SAND)	RUNNELS		3-01-69	2351	42.0	8	251	10,569	48,608
NORA, EAST (GARDNER SAND)	RUNNELS		7-02-84	4015	46.0	3	17,333	512	10,226
NORA, EAST (MIDDLE CAPPS)	RUNNELS		11-07-85	3802	40.0	2	4,144	3,242	9,333
NORA, SE. (PALO PINTO)	RUNNELS		12-08-64	3354	40.6	1	12	237	15,894
NORDIC (DOG BEND)	RUNNELS	M	7-01-82	3292	39.0	18	55,924	5,861	88,885
NORDIC (GRAY SAND)	RUNNELS		8-20-83	3792	39.3	4	359	146	11,845
NORDIC (JENNINGS)	RUNNELS		10-15-87	3644	41.0	1			0
NORTON, E. (GARDNER SAND)	RUNNELS	M	2-29-56	4532	42.0	1	9	533	227,775
NORTON, E. (PALO PINTO, LO.)	RUNNELS		1-08-66	3970	42.4	2	574	815	137,218
NORTON, N. (GARDNER LIME)	RUNNELS		7-10-55	4560	47.3	1			678,024
NORTON, NORTH (GRAY SAND)	RUNNELS		9-21-56	4671	47.0	1			162,777
NORTON, N. (JENNINGS SAND)	RUNNELS		2-03-56	4454	44.8	1			236,976
NORTON, N. (PALO PINTO)	RUNNELS		1-14-56	3975	44.0	2	23	2,683	24,927
NORTON, W. (CROSS CUT)	RUNNELS		5-09-54	4232	37.5	1	12	2,543	127,529
NORTON, W. (FRY, LOWER)	RUNNELS		3-18-54	4330	50.0	7	118	2,774	664,905
NORTON, W. (GARDNER)	RUNNELS		5-07-55	4679	44.9	2	9	2,386	6,401
NORTON, W. (GOEN)	RUNNELS		3-06-56	4378	47.0	1	1	93	111,747
NORTON, W. (PALO PINTO)	RUNNELS		7-07-55	3938	41.2	8	32	3,512	3,922,259
OAKLAW (SAN ANDRES)	CROCKETT		2-03-81	1950	30.0	1	12	198	2,838
OHARROW (CANYON)	SCHLEICHER		10-29-55	4756	38.0	4	1,166	3,293	1,242,442
OLD UPLAND (BEND)	UPTON		11-07-74	10262	44.0	5	102,935	12,392	351,573
OLD UPLAND, EAST (BEND)	UPTON		2-21-86	10845	42.0	1	62,000	7,293	14,244
OLSON	CROCKETT		5-22-40	1828	18.0	143	4,001	190,916	13,680,953
OLSON (WOLFCAMP)	CROCKETT		7-01-59	5790	36.0	1	12	2,918	43,219
OTTO (CANYON)	SCHLEICHER		5-04-57	4618	36.4	7	73,885	8,687	1,065,883
OTTO (CANYON 4600)	SCHLEICHER		2-03-65	4611	40.0	2	5,244	3,437	212,417
OTTO (STRAWN)	SCHLEICHER		11-01-57	5115	37.0	3	14,847	8,011	515,366
OTTO (STRAWN LOWER)	SCHLEICHER		7-21-58	5245	41.0	1			180,411
OTTO (STRAWN 4820)	SCHLEICHER		8-31-84	4839	38.0	1			6,933
OTTO, NORTH (HARKEY)	SCHLEICHER		9-18-78	4814	42.0	1	54,300	712	28,601
OUTLAWS (GOEN REEF)	RUNNELS		10-05-79	4392	49.0	3	10,757	20,203	334,407

RRC DISTRICT 7C

FIELD NAME	COUNTY		DISCOVERY DATE	DEPTH (FEET)	GRAV API	PROD WELLS EOY	TOTAL 1987 PRODUCTION CASINGHEAD GAS (MCF)	CRUDE OIL (BBLS)	CUMULATIVE CRUDE OIL PRODUCTION TO 1-1-88 (BBLS)
OVERMAN (GARDNER)	RUNNELS		6-11-60	5004	42.8	1	4,712	4,093	107,917
OZONA (CANYON SAND)	CROCKETT		3-18-83	7489	47.0	15	296,243	21,912	80,262
OZONA (CANYON SAND, OIL)	CROCKETT		6-05-78	6790	48.0	13	134,480	7,004	98,568
OZONA (CLEAR FORK)	CROCKETT		3-15-71	2106	33.0	11	52,225	5,923	165,545
OZONA, N. (CANYON)	CROCKETT		9-08-67	7857	42.0	4	20,928	3,041	21,788
OZONA, N. (CLEARFORK)	CROCKETT		7-08-75	2860	40.0	2	360	551	16,509
OZONA, N. (SPRABERRY)	CROCKETT		3-30-80	3800	36.0	2	23	2,931	54,059
OZONA, NW. (CANYON)	CROCKETT		5-01-63	6675	41.7	39	571,147	29,787	1,651,923
OZONA, NW. (SPRABERRY)	CROCKETT		10-15-64	3690	35.0	4	11,364	430	457,307
OZONA, S. (SPRABERRY)	CROCKETT		8-11-67	3132	28.5	3	78	1,130	24,846
OZONA, SW. (CLEAR FORK)	CROCKETT		7-24-70	3338	37.0	7	48	6,870	350,081
P-C (STRAWN)	MENARD		8-19-68	3708	35.0	6	202	1,180	151,350
P-C, SW (STRAWN, LOWER)	MENARD		11-09-72	4018	35.2	2	2,532	2,413	124,340
P.I.C. (CAPPS, UPPER)	RUNNELS		3-12-82	3884	42.0	1	1	63	1,428
P. T. L. (MISSISSIPPIAN)	RUNNELS		4-29-84	4559	42.0	6	15,289	12,337	95,903
P. W. (CANYON)	SCHLEICHER		2-12-75	6677	53.0	1	15,122	120	2,214
P.W.C. (JENNINGS, UP.)	RUNNELS		3-17-80	3579	39.4	1	30		944
P. W. C. (SERRATT)	RUNNELS		7-13-54	2200	48.0	3	10	848	792,119
P. W. C. (SERRATT 2200)	RUNNELS		3-30-66	2201	45.1	1	120	227	29,087
P.W.C., NORTH (GOEN, LO.)	RUNNELS		11-19-77	3524	43.2	1	6,672	800	12,970
PADGITT (STRAWN, LOWER)	CROCKETT		6-01-84	6348	35.1	1			3,839
PADGITT (STRAWN MIDDLE)	CROCKETT		5-02-84	6118	44.8	1			2,153
PADGITT (STRAWN UPPER)	CROCKETT		1-21-84	5850	42.2	2	7,322	2,974	30,603
PAGE	SCHLEICHER		1939	5725	42.0	11	16,742	13,164	4,957,477
PAGE, EAST (4620)	SCHLEICHER		11-14-76	4624	40.0	1			60,072
PAGE, SOUTH (STRAWN REEF)	SCHLEICHER		11-09-60	5606	39.0	1			2,019
PAGE, WEST (CANYON)	SCHLEICHER		1-25-81	6702	39.2	5	14,995	7,528	119,629
PAGE, WEST (WOLFCAMP)	SCHLEICHER		5-06-81	5944	44.0	4	62,502	5,327	59,261
PAINT ROCK (CAPS, LOWER)	CONCHO		2-25-84	3241	46.0	1	12	449	3,818
PAINT ROCK (STRAWN LIME)	CONCHO		4-27-83	3450	45.0	2	12	264	3,720
PAINT ROCK, WEST (GARDNER)	CONCHO		11-15-84	3844	42.3	1			435
PAINT ROCK, W. (GOEN D)	CONCHO		3-18-83	3380	47.0	38	150,748	141,058	286,307
PAINT ROCK, WEST (STRAWN)	CONCHO		7-30-61	3314	41.1	1	12	2,085	298,557
PAPE BROTHERS DOG BEND	RUNNELS		10-07-83	3475	41.0	2	24	24	185
PATSY	RUNNELS		3-09-51	2533	43.5	7	37	373	661,465
PATSY (SERRATT)	RUNNELS		2-06-59	2394	45.2	4			198,703
PEARL VALLEY (CAPPS, UP.)	RUNNELS	M	5-03-80	4614	39.4	1	20	233	5,238
PEGASUS (DEVONIAN)	UPTON	M	6-22-52	12353	48.0	3	97,328	25,041	1,030,680
TO NON-ASSOC. GAS EFF. 8-1-63.									
PEGASUS (ELLENBURGER)	UPTON	M	3-01-49	12530	53.0	92	12,126,865	777,453	91,217,907
PEGASUS (FUSSELMAN)	MIDLAND	M	4-08-58	12100	52.0	11	9,195	4,043	3,043,801
PEGASUS (PENNSYLVANIAN)	UPTON	M	4-08-51	10470	44.0	59	658,227	97,352	15,222,168
PEGASUS (SAN ANDRES)	MIDLAND		1-09-54	5584	29.9	47	34,101	126,381	9,821,971
PEGASUS (SPRABERRY)	UPTON	M	1-08-52	8255	38.0	113	302,070	271,852	13,238,225
PEGASUS (WOLFCAMP)	UPTON	M	1952	9948	42.0	1	7,490	1,511	109,146
PEGASUS, S. (BEND)	UPTON		9-16-64	10518	43.0	3	446,630	14,171	203,462
PEGASUS, S. (DEVONIAN)	UPTON		11-26-78	12255	56.6	1	2,489	749	12,678
PERSEUS (WOLFCAMP)	UPTON		1-08-82	10025	49.0	1	20,767	4,125	42,870
PETERSON (SAN ANDRES)	IRION		10-09-55	1875	31.0	3	86	876	59,033
PHYLLIS SONORA (CLEARFORK)	SUTTON		9-01-84	2758	26.0	1	12	601	6,643
PIKES PEAK DRAW (CANYON)	CROCKETT		5-20-82	7148	42.0	3	23,453	2,127	6,449
PIKES PEAK DRAW (ELLENBURGER)	CROCKETT		12-28-84	7271	47.7	4	210,673	4,331	19,296
PINEY WOODS (FUSSELMAN)	REAGAN		7-29-87	10163	48.0	1	15,517	23,436	23,436
PINEY WOODS (WOLFCAMP)	REAGAN		9-29-87	8809	38.6	1	3,231	270	270
POE (GARDNER LIME UPPER)	RUNNELS		7-16-83	4601	36.0	5	50,741	9,467	88,696
POE (GOEN SAND)	RUNNELS		3-14-52	4440	46.0	2			491,708
POE (KING SAND)	RUNNELS		1-29-53	2848	42.9	1			23,580
POE (REEF)	RUNNELS		9-08-52	2995	43.8	3	4,739	4,430	497,785
PONLAW (QUEEN)	CROCKETT		10-16-76	1609	32.0	1	12	147	7,634
POWELL (WOLFCAMP)	UPTON		8-31-82	10025	43.0	1	13,818	4,472	46,237
PRICE (GRAYBURG)	REAGAN		8-25-53	2410	29.0	259	273,291	300,721	3,945,940
PRISCILLA (GRAYBURG)	REAGAN		11-14-64	2450	33.5	13	144	5,328	149,854
PROBANDT (CANYON)	TOM GREEN	M	2-12-75	7169	39.6	60	1,233,788	49,823	1,202,830
PROBANDT (LEONARD)	IRION	M	3-23-83	5326	40.0	3	8,239	6,488	28,100
PULLIAM (PALO PINTO LIME)	TOM GREEN		11-04-56	5220	37.9	4	682	12,277	286,547
PURE-BEAN	CROCKETT		3-21952	1360	33.0	21	891	12,555	1,730,289
PURE-BEAN, SOUTH	CROCKETT		8-12-64	1372	33.5	24	63	31,677	422,105
Q.V. (FRY, LOWER)	RUNNELS		12-12-80	3658	40.3	5	20,701	8,534	220,967
Q. V. (JENNINGS)	RUNNELS		2-01-82	3841	46.0	6	15,844	5,346	64,314
QUICK (GOEN, UPPER)	RUNNELS		2-14-84	3766	41.0	3	8,971	8,557	44,339
R. B. C. (CISCO SAND)	COKE		3-22-76	3755	41.0	3	416	17,796	268,596
R. E. G., SOUTH (STRAWN)	SCHLEICHER		6-12-67	5287	39.0	1			2,881
R. E. G., SOUTH (STRAWN 6000)	SCHLEICHER		1-19-70	6005	42.0	1	1,866	3,024	108,467
R.E.G., S.W. (STRAWN LIME)	SCHLEICHER		12-28-80	6050	37.0	1			15,219
R. L. G. (CANYON,LOWER)	TOM GREEN		10-11-79	4148	46.8	7	3,358	1,948	67,284
RAMON (LEONARD)	SCHLEICHER		7-16-80	2617	36.0	15	55,268	94,513	120,746
RANCH (STRAWN)	CROCKETT		6-27-53	8156	47.1	11	74,712	14,588	3,539,761
RAWLINGS (JENNINGS, UPPER)	COKE		2-02-70	5136	50.2	1			190,871
RAWLINGS (4500)	COKE		6-18-53	4500	44.5	2	14	1,399	286,426
RAWLINGS (5100)	COKE		2-27-53	5100	49.7	4	1,045	12,532	1,495,586
TRANS. FROM BRONTE, NORTH /5100/ 5-1-53.									
RAY (CISCO)	COKE	M	3-01-82	3988	44.0	5	5,799	8,547	85,818
RAY (ELLENBURGER)	COKE		8-19-83	6605	45.5	2	1,326	537	30,561
RAY (STRAWN)	COKE		1-22-80	6783	42.0	2	2,064	1,240	27,124
REBECCA (HARKEY)	SCHLEICHER		3-27-85	5284	38.5	2	2,748	6,490	20,183
RED APPALOOSA (CANYON, UPPER)	CONCHO		7-27-82	3229	38.0	2	12	277	1,987
RED APPALOOSA (STRAWN, 1ST)	CONCHO		11-24-81	3694	38.0	3	13	506	19,333
RED CREEK (CADDO)	TOM GREEN		5-24-74	6190	41.0	1	1,915	1,740	3,698
RED FLAT (GARDNER)	RUNNELS		5-08-57	4278	38.0	2	6,740	6,240	506,085
RED FLAT, NE. (GARDNER)	RUNNELS		3-05-64	4300	40.0	1	12	802	148,387
RED HOUSE (ELLENBURGER)	REAGAN		12-02-83	10452	54.9	10	183,893	32,181	353,561
RED HOUSE (FUSSELMAN)	REAGAN		7-25-83	10300	58.0	8	203,478	51,570	279,767
RED HOUSE (STRAWN)	REAGAN		4-15-86	9392	51.9	1	24,390	3,290	6,565
RED HOUSE, EAST (ELLEN.)	REAGAN		8-21-84	10683	52.3	1			14,247
REFOIL (CLEAR FORK UPPER)	CROCKETT		6-05-63	2837	32.7	5	12	1,602	175,203
REFOIL (CLEAR FORK 2850)	CROCKETT		8-25-61	2847	27.0	2	125	514	51,203
REFOIL (CLEAR FORK 3056)	CROCKETT		9-03-65	3066	34.1	2	124	702	85,229
REFOIL (3200 SAND)	CROCKETT		10-25-57	3224	35.6	31	543	23,551	547,081

RAILROAD COMMISSION OF TEXAS
OIL AND GAS DIVISION
CRUDE OIL AND CASINGHEAD GAS PRODUCTION BY FIELD, FOR 1987

RRC DISTRICT 7C

FIELD NAME	COUNTY		DISCOVERY DATE	DEPTH (FEET)	GRAV API	PROD WELLS EOY	TOTAL 1987 PRODUCTION CASINGHEAD GAS (MCF)	CRUDE OIL (BBLS)	CUMULATIVE CRUDE OIL PRODUCTION TO 1-1-88 (BBLS)
REFOIL, E. (CLEAR FORK, UPPER)	CROCKETT		8-14-63	2798	27.1	1			46,085
REGAL (WOLFCAMP)	SCHLEICHER		2-15-79	3771	36.0	2	1,662	10,146	177,384
RIO CONCHO	TOM GREEN		9-01-65	5575	41.4	3	4,657	11,144	254,715
RIVERS (CROSS CUT 3600)	RUNNELS		1-01-67	3601	40.0	1	12	175	77,622
ROCK PEN (CANYON)	IRION		6-04-76	7145	39.0	128	2,033,562	190,521	2,475,016
ROCKER -B- (CANYON)	IRION		5-15-83	8028	48.0	12	77,202	14,274	122,120
FLD CONS W/ROCKER -B-,EAST (PENN.) PER DOC 7C-84412 & 84413 4-1-85									
ROCKER -B- (FUSSELMAN)	IRION		11-21-84	8828	48.2	1	44,595	1,333	8,531
RODMAN-NOEL (GRAYBURG)	UPTON	M	1-13-53	1745	26.0	14	34	3,771	1,106,993
RONALD PERKINS (CROSSCUT SAND)	RUNNELS		11-15-63	3828	42.0	1			306,932
RONALD PERKINS,E.(CROSSCUT,UP.)	RUNNELS		5-09-64	3839	41.0	1			69,845
ROOSEVELT (STRAWN)	KIMBLE		6-20-78	2897	30.8	1	11	93	20,341
ROSE (5050)	SCHLEICHER		9-20-81	5139	40.0	1	1	55	533
ROSSON (FRY)	RUNNELS		7-03-84	3746	38.0	1	12	717	4,430
ROWENA (CAPPS LIME)	RUNNELS		12-04-55	3718	46.6	8	3,729	11,961	3,731,740
ROWENA (CAPPS, LOWER)	RUNNELS		3-20-57	3783	46.2	3			310,744
ROWENA (JENNINGS)	RUNNELS		5-14-59	3953	42.0	2	1,093	3,829	178,423
ROWENA, NORTH (CAPPS, UP.)	RUNNELS		3-06-80	3757	43.0	1			35,212
ROWENA, NORTH (GARDNER LIME)	RUNNELS		8-17-62	4018	45.0	1			73,357
ROYCE (STRAWN)	CONCHO		7-19-78	3771	39.0	1	12	1,415	42,513
RUST, SOUTH (STRAWN LIME)	TOM GREEN		1-19-53	4494	34.2	1	11	151	252,935
RUST RANCH (2340)	KIMBLE		5-12-75	2348	34.0	1	12	767	9,534
S. & B. (JENNINGS SAND)	RUNNELS		1-08-86	4356	37.0	1	3	239	3,622
S.S.R. (CANYON, UPPER)	RUNNELS	M	4-01-81	4099	46.8	22	38,256	15,307	224,195
SAGE (TILLERY SD.)	SCHLEICHER		12-31-81	4658	32.0	1	2,553	2,094	29,073
SALVATION (UPPER CAPPS)	RUNNELS		5-03-86	4059	40.0	3	23	2,116	6,329
SANCO, NW. (CANYON SAND)	COKE		2-01-87	5746	42.0	1	8,456	2,167	2,167
SAND TECH (JENNINGS)	RUNNELS		8-01-86	3900	41.0	2	2,006	5,550	9,225
SANFORD, NORTH (FRY)	RUNNELS	M	6-03-62	4526	43.0	3	14,205	20,042	129,036
SANSOM RANCH (SPECK MOUNTAIN)	CONCHO		5-12-84	1802	45.0	2			5,402
SANSOM RANCH (1300)	CONCHO		12-15-53	1341	39.0	1	12	328	7,324
SANTA RITA, SOUTH (GRAYBURG)	REAGAN		7-06-61	3134	34.2	2	24	582	102,812
SAVIOR (FRY, LOWER)	RUNNELS		2-22-85	3728	42.0	3	21,379	3,366	14,355
SAWYER (LEONARD)	SUTTON		4-26-75	2199	38.0	1	12	1,463	17,257
SAXON (GRAY)	RUNNELS		8-10-82	3593	42.0	2	3,393	691	9,282
SCHNIERS	TOM GREEN		5-18-85	4715	34.1	8	101,754	26,007	74,913
SCHUCH (CADDO LIME)	COKE		9-30-70	6446	52.2	7	157,753	25,904	119,596
SECO (STRAWN)	SUTTON		9-12-77	3269	22.0	2	11	225	13,089
SENECA (WOLFCAMP)	SCHLEICHER		3-12-83	4816	35.0	1	2,641	736	19,135
SERIGHT (ELLENBURGER)	CROCKETT		7-10-84	6270	38.9	2			6,470
SERIGHT (STRAWN)	CROCKETT		8-16-82	6130	42.0	8	1,257,921	45,312	265,685
SERVICE (CROSS CUT)	RUNNELS	M	8-24-54	3277	43.0	5	14,456	3,118	159,351
SEVEN D (WOLFCAMP)	REAGAN	M	9-11-51	7570	45.1	1	7,840	900	114,249
SHA-JAM (STRAWN)	MENARD		5-15-86	3710	38.0	1	12	616	1,550
SHAHEEN (GOEN LIME)	MENARD		1-09-63	4102	41.0	3	330	948	14,875
SHAHEEN (HARKEY 3500)	MENARD		4-12-67	3533	41.0	5	2,543	10,028	465,343
SHANNON (CISCO)	CROCKETT		1-29-53	6440	40.0	1	1,416	507	6,436
SHANNON (SAN ANDRES)	CROCKETT		3-01-43	2406	25.0	297	108,250	182,776	11,341,218
SHERATON (DOG BEND)	RUNNELS		12-03-76	3145	45.0	1	9	370	13,201
SHIRK (GRAYBURG)	UPTON		8-03-56	2850	29.0	11	46	9,909	790,877
SILER & JOHNSON (1700)	MCCULLOCH		7-07-53	1700	38.0	1			8,907
SILVER (CANYON)	COKE	M	8-15-81	5936	48.0	1	262	14	6,568
SILVER (OOOM)	COKE		2-05-81	6868	48.7	5	94,359	67,642	799,171
SIMPSON	CROCKETT		1938	1985	33.0	77	17,624	52,299	688,680
SIXTY-SEVEN (CANYON)	IRION		11-04-66	6684	41.0	20	86,256	4,213	1,016,388
SIXTY SEVEN (CLEAR FORK 3100)	IRION		11-02-67	3106	37.5	5	25,243	16,519	108,946
SIXTY SEVEN (SPRABERRY)	IRION		4-12-81	5031	32.0	1	1,296	288	2,048
SIXTY SEVEN (STRAWN REEF)	IRION		3-30-56	6898	53.8	7	73,378	41,781	2,498,962
SLB (MORRIS SAND)	RUNNELS	M	5-29-81	4074	38.0	1	229	402	4,695
SLEDGEHAMMER (FUSSELMAN)	REAGAN		11-27-86	9596	49.3	1	13,037	38,842	45,075
SMALL BOY (HARKEY)	SCHLEICHER		10-26-81	4396	39.0	1	10	648	15,546
SMITH & CARAWAY (STRAWN)	TOM GREEN		4-20-86	5040	42.0	4	61,418	33,846	57,827
SMITH & CARAWAY (TILLERY)	TOM GREEN		7-03-87	4642	38.0	1	6,960	1,319	1,319
SORRELL (KING SAND)	CONCHO		5-15-84	2445	43.0	1	2	258	9,621
SPECK (JENNINGS)	CONCHO		8-16-57	3212	40.2	1	7	538	233,837
SPECK, NORTH (CANYON)	CONCHO		5-03-61	3191	41.4	7	5,456	2,790	336,781
SPECK, NORTH (STRAWN)	CONCHO		3-18-61	3574	46.2	39	40,295	28,916	2,105,878
SPECK, SO. (KING SD.)	CONCHO		8-26-65	2266	29.6	8	4,177	38,531	1,562,984
SPIKE (GARDNER)	RUNNELS		6-12-60	4163	46.3	1	10	355	21,916
SPIKE (GARDNER SAND, LOWER)	RUNNELS		10-06-61	4387	44.0	1	8	1,220	38,638
SPIKE, NORTH (PALO PINTO)	RUNNELS		8-07-62	3737	39.0	4	36	4,144	81,352
SPIKE, SW. (PALO PINTO)	RUNNELS		7-05-66	3810	38.0	1	6	213	27,156
SPILL (CAPPS UPPER)	RUNNELS		3-08-69	3556	30.0	6	24,677	4,486	42,660
SPRABERRY (TREND AREA)	GLASSCOCK	M	7-11952	6785	40.0	4341	38,128,391	8,733,360	280,513,932
SPRABERRY (TREND AREA CL. FK.)	REAGAN	M	5-11-55	6194	36.1	86	421,387	189,197	9,394,116
SPREEN (GOEN)	RUNNELS	M	6-01-74	3497	45.0	2	1	9	23,841
STEEN (WOLFCAMP)	SUTTON		9-11954	4185	38.0	1			27,951
STILES (CLEAR FORK)	REAGAN		9-29-63	4470	36.0	2	1,904	348	185,229
STILES (FUSSELMAN)	REAGAN		7-26-57	10294	62.8	3	10,429	1,335	415,466
STUBBLEFIELD (LOWER GARDNER)	RUNNELS		9-15-84	4942	43.2	1			1,592
SUEISE (FRY SAND)	RUNNELS		1952	4356	44.0	1			1,972,640
SUGARLOAF (GRAYBURG)	UPTON		1-26-70	2287	29.0	2	12	2,036	92,443
SUGG (CLEAR FORK)	IRION		1955	4518	38.0	7	11,911	1,686	325,273
SUGG (ELLENBURGER)	IRION		3-01-79	8849	40.0	6	14,694	6,593	127,842
SUGG (FUSSELMAN)	IRION		8-11-80	9102	48.0	1			38,752
SUGG RANCH (CANYON)	STERLING	M	5-17-87	7860	42.0	6	21,778	3,655	3,655
SUN BELT (STRAWN, UPPER)	CONCHO		4-16-82	1430	35.0	1			1,628
SUSAN PEAK	TOM GREEN		12-10-48	4724	36.0	39	186,633	36,547	14,573,952
SUSAN PEAK (CISCO CANYON)	TOM GREEN		8-15-50	4535	37.4	16	111,305	20,695	1,933,103
SUSAN PEAK (HARKEY)	TOM GREEN		6-04-85	4298	34.0	1			362
SUSAN PEAK (STRAWN, UPPER)	TOM GREEN		8-15-50	4731	32.3	4	36,791	1,026	343,558
SUSAN PEAK, NORTH (CANYON)	TOM GREEN		4-08-58	4232	41.0	20	52,012	19,941	1,315,069
SUSAN PEAK, NORTH (STRAWN)	TOM GREEN		4-03-53	4700	40.2	2	1,857	1,007	58,719
SUSAN PEAK, NW. (STRAWN, UPPER)	TOM GREEN		11-09-61	4654	31.7	2	556	785	87,408
SUSITA (SAN ANDRES)	CROCKETT		9-06-67	1611	33.6	1	566	491	17,181
SYKES (ELLENBURGER)	RUNNELS		8-18-83	4618	42.0	2	12	488	9,190
SYKES,WEST (FRY,LOWER)	RUNNELS		8-08-83	3829	40.0	1	836	1,113	8,500
SYKES, WEST (MORRIS)	RUNNELS		3-08-53	3666	39.0	9	2,186	7,333	252,416

RRC DISTRICT 7C

FIELD NAME	COUNTY		DISCOVERY DATE	DEPTH (FEET)	GRAV API	PROD WELLS EOY	TOTAL 1987 PRODUCTION CASINGHEAD GAS (MCF)	CRUDE OIL (BBLS)	CUMULATIVE CRUDE OIL PRODUCTION TO 1-1-88 (BBLS)
T. D. (6575)	TOM GREEN		10-18-82	6592	38.0	38	824,108	93,771	611,468
TJC (CAPPS)	RUNNELS		4-28-76	3608	41.5	1	5	122	4,647
TALPA, SW. (DOG BEND)	RUNNELS		12-30-75	3165	48.0	3	24,999	2,177	29,527
TANKERSLEY (SAN ANGELO)	IRION	M	7-07-68	1184	32.0	1	12	435	36,437
TANKERSLEY (WOLFCAMP)	IRION	M	4-04-51	5464	38.8	6	80,477	6,948	407,328
TANKERSLEY (5200)	IRION	M	7-06-66	5216	37.0	2	3,778	4,365	251,312
TANKERSLEY, SW. (STAWN-ELLEN)	SCHLEICHER	M	9-23-80	7630	40.7	2	4,164	6,473	97,957
TAOS (CANYON)	IRION		1-24-79	7341	41.2	12	141,457	9,411	156,053
TAOS (FUSSELMAN)	IRION		9-01-80	8718	48.5	1	43,721	2,159	24,072
TAYLOR CADE (GOEN)	RUNNELS		3-27-87	4681	49.0	1	6	1,218	1,218
TAYLOR DRAW (BEND)	UPTON		5-05-85	8142	39.5	6	388,414	141,772	342,487
TAYLOR DRAW (DEVONIAN)	UPTON		5-01-87	8802	54.0	1	74,485	4,142	4,142
TERRATORY (ELLENBURGER)	UPTON		10-22-85	10940	45.4	1			13,224
TERRY NORMAN (KING)	CONCHO	M	8-24-77	2048	35.0	1	12	6,458	94,792
TEXAS CONCHO (3500)	CONCHO		12-17-85	3520	43.5	8	2,159	2,725	19,156
TEXEL (DEVONIAN)	UPTON		2-28-54	11140	52.0	10	68,475	10,685	885,475
TEXEL (ELLENBURGER)	UPTON		2-02-54	12242	52.2	3	15	34,584	401,479
TEXEL (PENNSYLVANIAN)	UPTON		10-24-54	9143	45.6	7	89,082	5,306	1,579,771
TEXON, S (GRAYBURG)	REAGAN		5-11-68	3266	38.0	15	60	30,114	963,762
TEXON, S (QUEEN)	REAGAN		7-02-84	3102	37.3	3	729,074	37,552	157,155
TILLERY (CANYON, UPPER)	SCHLEICHER		5-25-79	3628	35.5	4	74,262	8,920	103,721
TILLERY (PENN.)	SCHLEICHER		6-02-53	3568	36.3	13	13,562	6,837	1,832,097
TILLERY (STRAWN LIME)	SCHLEICHER		6-16-80	4332	37.0	2	32,918	6,618	78,353
TILLERY, SW (MIDDLE STRAWN)	SCHLEICHER		10-16-84	4716	35.3	1	1,984	1,523	8,518
TILLERY, SOUTHWEST (STRAWN)	SCHLEICHER		5-23-87	4524	29.6	1	35,694	3,076	3,076
TIPPETT	CROCKETT	M	11-05-47	6100	37.0	8	38,557	2,781	3,596,371
TIPPETT (CLEAR FORK LO.)	CROCKETT	M	7-19-54	4504	36.0	2	19,868	1,407	124,051
TIPPETT (LEONARD, LOWER)	CROCKETT	M	12-27-62	5067	38.6	77	994,813	82,752	4,063,530
TIPPETT (TUBB, LOWER)	PECOS	M	5-24-56	3845	34.0	2	12	540	39,300
TIPPETT (WOLFCAMP LOWER)	CROCKETT		4-28-54	6292	36.5	1	24	176	66,732
TIPPETT (WOLFCAMP UPPER)	CROCKETT		10-08-54	5950	38.5	2			536,303
TIPPETT, NORTH (ELLENBURGER)	CROCKETT		10-19-67	6637	40.2	5	439	3,914	683,976
TIPPETT, NORTH (MCKEE)	CROCKETT		4-27-67	5821	40.0	6	1,982	3,770	539,739
TIPPETT, N. (WOLFCAMP 5850)	CROCKETT		1-13-70	5940	40.6	2	16,873	17,022	460,795
TIPPETT, S. (WOLFCAMP, UP.)	PECOS	M	9-25-58	5804	40.0	1			320,488
TIPPETT, SW (WOLFCAMP 5200)	PECOS	M	6-25-80	5207	38.0	1	8,601	1,903	24,877
TIPPETT, W. (ELLENBURGER)	CROCKETT	M	12-13-66	6598	43.0	1			122,921
TIPPETT, WEST (HUECO)	CROCKETT	M	2-01-68	5012	40.8	17	135,535	10,113	1,179,760
TIPPETT, W. (MCKEE)	CROCKETT	M	12-26-66	5864	43.0	2			334,483
TIPPETT, W. (WOLFCAMP LO.)	CROCKETT	M	9-13-67	5564	38.5	9	4,987	704	1,362,762
TIPPETT, W. (WOLFCAMP 5050)	CROCKETT	M	1-18-68	5108	40.0	5	28,075	3,730	435,628
TIPPETT, W. (WOLFCAMP 5500)	CROCKETT	M	6-04-68	5487	42.0	2			571,527
TODD (GRAYBURG)	CROCKETT		11-29-54	1580	32.6	7	184	2,113	150,933
TODD (SAN ANDRES)	CROCKETT		8-29-51	1440	29.5	40	9,143	27,842	1,872,227
TODD (STRAWN)	CROCKETT		1-10-72	6436	39.2	5	921	18,961	283,328
TODD, DEEP (CRINOIDAL)	CROCKETT		1940	5778	40.0	40	345,841	489,332	33,895,250
TODD, DEEP (ELLENBURGER)	CROCKETT		3-02-40	6232	40.0	47	87,553	140,508	41,607,264
TODD, NORTHWEST (GRAYBURG)	CROCKETT		8-27-57	1440	33.9	3	330	1,868	29,225
TODD, SW. (GRAYBURG)	CROCKETT		11-20-78	2057	32.5	1	12	2,136	25,114
TODD, SW. (SAN ANDRES, LO.)	CROCKETT		1-11-65	2210	30.5	19	3,652	10,684	147,715
TODD, SW. (SAN ANDRES, UP.)	CROCKETT		2-13-65	2139	29.6	1	12	663	26,700
TODD, SW. (1640)	CROCKETT		8-31-66	1647	24.0	1	12	208	1,677
TODD, W. (SAN ANDRES)	CROCKETT		7-27-66	2142	40.0	6	4,944	2,713	45,912
TOE NAIL (HARKEY)	SCHLEICHER		9-23-60	5580	40.0	6	22,651	4,539	254,532
TOE NAIL (STRAWN)	TOM GREEN	M	3-30-53	5250	39.2	15	66,221	82,730	5,161,080
TOM BOMAR (HOME CREEK LM.)	RUNNELS		7-25-85	2378	39.0	1			1,660
TOM T (ELLENBURGER)	CROCKETT		6-21-78	8175	40.0	3	2,286	527	27,663
TRIPOLI (ELLEN)	CROCKETT		7-03-71	8210	38.0	4	854	20,615	801,409
TRIPOLI (PENN. DETRITAL)	CROCKETT		11-03-71	6464	37.5	4	3,600	1,814	290,451
TRITON (CANYON SAND)	RUNNELS		10-30-68	3685	46.0	2	12	6,313	285,573
TUCKER (CANYON)	IRION		4-04-78	7667	42.0	2	4,296	920	16,655
TUCKER-WRIGHT (STRAWN)	SCHLEICHER		11-22-85	5810	41.0	1	8	235	1,477
TUCKMAR, SOUTH (CROSS CUT)	MENARD		4-15-85	3340	35.0	1			0
TUCKMAR S. (STRAWN)	MENARD		1-05-82	3990	40.0	3			7,768
TUCKMAR, SOUTH (1900 SD.)	MENARD		12-01-60	1913	20.7	1			799
TUCKMAR, SOUTH (3700 SAND)	MENARD		1-11-61	3717	31.6	1	10	847	203,914
TYREE	RUNNELS		3-03-51	4206	50.3	2	10	1,086	85,800
UNIVERSITY (PENN. STRAWN)	UPTON		3-08-85	9728	43.7	1	19,187	3,583	17,869
UNIVERSITY 29 (STRAWN-DETRITAL)	CROCKETT		10-22-82	7919	44.0	2	17,605	920	11,465
UNIVERSITY 30 (CANYON)	CROCKETT		4-01-85	6906	41.7	1	3,724	1,653	6,020
UNIVERSITY 53 (CANYON)	SCHLEICHER		1-19-82	7095	46.0	1			1,075
UNIVERSITY 53 (ELLENBURGER)	SCHLEICHER		7-18-77	7808	41.0	2	29,638	2,271	7,756
UNIVERSITY 54 (ELLENBURGER)	SCHLEICHER		4-03-77	7820	43.4	6	48,521	6,528	96,789
UNIVERSITY 101 (ELLENBURGER)	SCHLEICHER		12-28-52	7780	40.5	4	12,619	2,347	278,653
UPTON RANCH (CANYON)	SCHLEICHER	M	1-01-57	4326	39.0	1	240	2,027	45,731
URBAN (MILES)	RUNNELS	M	10-29-57	4250	46.0	26	76,628	11,958	496,473
V-BAR (SAN ANDRES)	REAGAN		6-05-55	2294	30.6	13	4,071	6,966	172,492
V. I. P. (CLEAR FORK, LO.)	CROCKETT		10-06-67	2882	33.0	3	697	753	33,588
V. I. P. (CLEAR FORK MIDDLE)	CROCKETT		12-05-67	2655	36.0	13	606	4,331	193,824
V. I. P. (1900)	CROCKETT		12-31-71	1888	34.7	1	12	222	7,094
VALLIANT (ELLEN.)	SUTTON		9-15-73	4334	26.0	1	3,215	478	16,540
VALLIANT (STRAWN)	SUTTON		10-20-78	3887	42.0	1	3,215	478	4,772
VAN KEUREN (SAN ANGELO)	IRION		1-15-71	2050	31.7	3	18	7,452	148,888
VANDERLAAN-FREEDMAN (GARDNER)	RUNNELS		2-05-51	3885	44.5	7	14,356	5,549	94,979
VAUGHN	CROCKETT		9-17-47	1445	37.0	303	10,287	238,141	11,957,499
VAUGHN (ELLENBURGER)	CROCKETT		4-19-54	7584	42.1	1	256	1,629	179,568
VAUGHN (QUEEN)	CROCKETT		4-20-71	1098	26.4	49	156	13,002	301,512
VAUGHN, N. (ELLENBURGER)	CROCKETT		7-18-64	7356	42.0	1	12	2,063	124,743
VELREX (CANYON, UP.)	SCHLEICHER		12-16-63	6550	41.0	17	50,222	7,793	368,084
VELREX (CISCO 6260)	SCHLEICHER		1-22-83	6539	46.0	1	37,727	5,193	37,758
VELREX (HENDERSON)	SCHLEICHER		12-28-63	6376	42.0	4	113,359	4,903	89,595
VELREX (HENDERSON UPPER)	SCHLEICHER		12-19-64	6406	40.8	21	215,497	16,612	693,377
VELREX (WOLFCAMP)	SCHLEICHER		1-10-83	5545	44.0	2	76,775	2,008	30,059
VELREX, SW. (CANYON)	SCHLEICHER		11-22-85	6602	46.0	1	23,163	557	1,302
VELREX, SW. (ELLENBURGER)	SCHLEICHER		2-11-66	7422	39.0	2			4,604
VELREX, W. (CANYON)	SCHLEICHER		6-04-66	6852	41.0	3	15,625	4,981	213,379
VENADO, SOUTH (WOLFCAMP)	SCHLEICHER		12-18-77	3076	42.0	1	12	134	3,489
VERIBEST, EAST (CROSSCUT)	TOM GREEN		12-20-82	4250	41.0	1	12	523	3,275

RAILROAD COMMISSION OF TEXAS
OIL AND GAS DIVISION
CRUDE OIL AND CASINGHEAD GAS PRODUCTION BY FIELD, FOR 1987

RRC DISTRICT 7C

FIELD NAME	COUNTY		DISCOVERY DATE	DEPTH (FEET)	GRAV API	PROD WELLS EOY	TOTAL 1987 PRODUCTION CASINGHEAD GAS (MCF)	CRUDE OIL (BBLS)	CUMULATIVE CRUDE OIL PRODUCTION TO 1-1-88 (BBLS)
VERIBEST, EAST (HARKEY)	TOM GREEN		10-01-84	4255	40.4	1	2,993	321	715
VERIBEST, EAST (LOWER CANYON)	TOM GREEN		11-29-82	3794	43.0	1	529	33	3,434
VERIBEST, EAST (STRAWN)	TOM GREEN		4-01-81	4473	45.0	11	31,480	28,042	366,013
VERIBEST, N. (CROSSCUT)	TOM GREEN		10-25-82	4180	45.0	2	3,716	1,556	16,099
VERIBEST, NORTH (STRAWN)	TOM GREEN		6-28-82	4453	45.0	2	9,524	5,759	45,198
VERIBEST, S. (ELLENBURGER)	TOM GREEN		7-06-53	5420	38.0	1	11	5,347	6,552
VERIBEST, S.E. (HARKEY)	TOM GREEN		4-03-83	4216	42.0	1	1,602	849	17,690
VIETOR (WICHITA-ALBANY)	TOM GREEN		7-01-80	3258	38.3	1			64
VIRLAW (SAN ANDRES, UPPER)	CROCKETT		2-23-85	2133	33.0	1	1,935	748	2,878
WFM (GOEN LIME)	RUNNELS		10-18-81	4356	43.0	8	67,758	111,290	581,224
W. J. B. (WOLFCAMP)	SCHLEICHER		8-23-82	3280	36.0	1	6,698	4,276	46,126
W.J.S. (CANYON)	SCHLEICHER		5-16-82	6697	41.0	1	9,307	4,375	26,625
WKL (GOEN)	MENARD		3-28-86	3251	38.0	1	16	84	918
W.O.D. (CANYON)	SCHLEICHER		3-01-82	6879	55.0	1	3,247	332	2,927
WARDLAW THREE (CANYON)	IRION		9-02-84	6463	47.1	1	6,233	118	1,343
WARDLAW THREE (WOLFCAMP)	IRION		7-01-74	6630	40.0	1	14,074	249	12,850
WATER VALLEY (CLEAR FORK)	TOM GREEN	M	3-25-57	1370	30.0	22	75	10,721	524,934
WATER VALLEY (SAN ANDRES)	TOM GREEN	M	12-03-48	1035	31.7	115	293	56,391	3,627,418
WATER VALLEY (SAN ANGELO)	TOM GREEN		6-01-79	1203	30.0	4	24	5,490	34,061
WAYNE-HARRIS (CANYON)	IRION		7-06-65	6696	38.0	3	26,560	2,294	165,345
WAYNE-HARRIS (WOLFCAMP)	IRION	M	10-17-80	5886	29.3	4	86,099	16,852	60,565
WEAVER RANCH (STRAWN)	COKE		4-21-55	6240	44.2	5	36,165	6,240	168,185
WEBB RAY	UPTON		1935	2100	26.0	2	1	1	125,407
WEGER (SAN ANDRES)	CROCKETT		8-10-55	2268	33.0	116	57,481	69,937	2,397,181
WEGER, NORTH	CROCKETT	M	12-22-55	2318	32.0	42	58,596	46,252	805,273
WEGER, SW. (GRAYBURG-SAN ANDRES)	CROCKETT		3-08-77	2475	34.7	6	148	5,549	96,924
WEGER, WEST (GRAYBURG)	CROCKETT	M	5-15-56	2372	29.8	8	232	3,945	253,327
WENDKIRK (CISCO)	COKE		5-08-53	3696	40.0	26	10,148	82,194	4,333,301
WENDKIRK, NORTH (CISCO 3700)	COKE		9-09-60	3723	40.0	2	12	471	46,056
WENDKIRK, WEST (CROSS CUT)	COKE		9-05-56	5010	42.3	1	2,325	7,465	247,471
WENOLAND (CROSS CUT)	COKE		5-26-56	5118	41.2	1			3,308
WERNER (KING SD.)	CONCHO		2-20-85	2142	38.0	1	12	770	3,143
WES (MORRIS)	RUNNELS		5-12-85	3987	42.3	1	50	106	1,975
WESLAW (QUEEN, LO.)	CROCKETT		3-08-80	1996	31.0	1	11	200	5,742
WICO (GARDNER, UP.)	RUNNELS		10-02-65	3810	42.0	3	2	13	107,740
WICO (JENNINGS 3730)	RUNNELS		5-28-66	3742	42.0	2	8,082	2,734	52,805
WILHELM LANE (CANYON)	MENARD		1-24-60	3335	36.0	2	240	573	626,084
WILHELM LANE (CANYON 3100)	MENARD		11-30-79	3050	37.0	3	10	32	4,809
WILHELM LANE (GOEN)	MENARD		9-29-80	3740	40.5	4	1,581	7,375	28,866
WILLIAMS RANCH (STRAWN)	SCHLEICHER		1-13-70	7285	43.5	3	12	15,430	276,003
WILLIS	RUNNELS		7-27-50	2670	40.5	1			58,039
WILLRODE (BEND)	UPTON		12-17-65	10092	42.2	1	69,715	33,487	98,329
WILLRODE (CISCO)	UPTON		6-28-55	8795	40.6	1	18,723	1,862	611,195
WILLRODE (STRAWN)	UPTON		9-28-55	10235	41.0	2	8,067	2,841	143,105
WILLRODE (STRAWN 9550)	UPTON		9-23-66	9558	43.3	1	1,956	764	156,501
WILLRODE (WOLFCAMP)	UPTON		3-08-85	9310	40.7	7	435,164	182,422	462,092
WILMETH, SE. (CANYON SD.)	RUNNELS		1-01-64	3622	44.0	1			296,248
WILMETH, SE. (GARDNER LIME)	RUNNELS		12-17-63	4763	43.6	1	12	727	33,289
WILMETH, WEST (GARDNER)	RUNNELS		1-10-83	4968	43.0	2	1,691	696	29,369
WILSHIRE (DEVONIAN)	UPTON		2-03-84	11585	47.0	2	6,028	1,598	13,441
WILSHIRE (ELLENBURGER)	UPTON		4-12-51	11944	53.6	26	137,331	56,346	40,746,505
WILSHIRE (PENNSYLVANIAN)	UPTON		2-06-52	9810	43.3	18	619,587	13,044	1,218,764
WILSON RANCH (WOLFCAMP)	SUTTON		2-03-75	3873	20.0	1			160
WINGATE N.W. (CAPPS)	RUNNELS		12-29-81	4620	43.0	2	7,657	8,179	21,619
WINGATE, NW (GARDNER)	RUNNELS		9-12-81	5142	42.0	2	12,451	1,200	46,485
WINGATE, NW (GRAY)	RUNNELS		6-14-80	5158	47.0	15	35,755	14,631	271,877
WINGATE, WEST (GARDNER)	RUNNELS		1-21-80	5072	40.0	7	67,199	10,101	109,596
WINGATE, WEST (GRAY)	RUNNELS		5-01-87	5156	41.0	12	258,395	96,389	96,389
WINTERS (CADDO)	RUNNELS		3-03-51	4516	46.0	1			570,868
WINTERS (CAPPS)	RUNNELS		1-01-80	3838	41.0	45	293,951	324,359	654,334
WINTERS (GARDNER)	RUNNELS		6-19-54	4184	46.2	7	9,769	9,630	666,865
WINTERS (HOME CREEK)	RUNNELS		5-09-81	2662	43.0	1	12	4,655	28,566
WINTERS (JENNINGS SAND)	RUNNELS		11-07-50	4162	46.4	1	12	928	447,748
WINTERS (JENNINGS SAND, WEST)	RUNNELS		6-01-60	4300	43.8	2	2,484	3,250	332,288
WINTERS (PALO PINTO)	RUNNELS		4-20-53	3668	43.5	2	372	3,475	122,643
WINTERS (SERRATT)	RUNNELS		5-26-50	2538	44.0	1	1	99	202,719
WINTERS (STRAWN)	RUNNELS		10-23-49	3920	46.0	1			662,799
WINTERS, NORTH (CISCO 3020)	RUNNELS		7-01-66	3050	43.0	2	2	45	188,410
WINTERS, NORTH (KING SD.)	RUNNELS		10-22-65	2778	40.5	1	1,314	1,751	179,063
WINTERS, NORTH (PALO PINTO)	RUNNELS		10-27-61	3880	46.0	2	1,393	4,081	456,936
WINTERS, NW. (JENNINGS)	RUNNELS		3-19-66	4182	38.0	2	1,982	2,178	144,852
WINTERS, NW. (KING)	RUNNELS		10-12-78	2892	42.4	1			4,947
WINTERS, SW. (CANYON, UPPER #2)	RUNNELS		4-18-64	3490	41.0	2			151,572
WINTERS, SW. (CAPPS)	RUNNELS		11-04-58	4003	38.3	2	14,122	78	33,405
WINTERS, SW. (GARDNER LIME)	RUNNELS		8-01-62	4324	41.3	24	20,075	4,302	824,160
WINTERS, SW (GOEN)	RUNNELS		12-03-77	4196	45.0	4	779	7,106	126,334
WINTERS, SW. (JENNINGS LIME)	RUNNELS		5-03-57	4310	49.6	1	30	24	21,527
WINTERS, SW. (JENNINGS SAND)	RUNNELS		9-09-62	4524	41.3	1			13,295
WINTERS, SW. (PALO PINTO)	RUNNELS		5-18-57	3746	44.0	7	15,701	9,051	38,964
WINTERS, WEST (GARDNER SD.)	RUNNELS		8-14-82	5400	49.0	1	3,121	4,018	21,147
WINTERS, WEST (KING)	RUNNELS		4-21-58	2820	41.0	5	167	911	929,277
WINTERS, WEST (PALO PINTO)	RUNNELS		5-31-61	3960	43.0	1	12	1,994	87,534
WOOD (GARDNER)	RUNNELS		3-17-85	3934	40.0	1	3,867	1,501	4,606
WOOD (MORRIS)	RUNNELS		11-04-82	3486	42.0	1	3,906	62	4,825
WORLD	CROCKETT		1925	2600	28.0	178	800	312,058	42,738,981
WORLD, SOUTH (SAN ANDRES)	CROCKETT		3-05-84	2558	29.0	2	3	45	4,211
WORLD, WEST (STRAWN)	CROCKETT		3-30-54	8190	46.6	31	123,178	21,867	8,435,074
WRIGHT-FEATHERS, W. (SAN ANGELO)	IRION		9-13-63	969	35.0	2	2	32	19,360
WYATT	CROCKETT		1-04-40	1224	34.0	22	59,109	70,891	989,838
XQZ (PALO PINTO)	TOM GREEN		7-24-78	5328	41.0	3	606	5,232	240,849
YAN-KEE (CANYON SAND)	TOM GREEN		11-28-55	3867	40.5	18	16	545	1,857,167
ZLG (PALO PINTO)	TOM GREEN		5-05-85	6321	41.0	1			3,197
ZLG (STRAWN)	IRION		2-12-85	6723	42.0	4	9,674	12,916	122,437
ZAPPE (GARDNER LIME)	RUNNELS		6-20-82	4368	42.0	1	3,681	585	6,158
ZAPPE (SERRATT)	RUNNELS		1-22-71	2768	43.5	1	12	1,252	10,089
ZELLER (PALO PINTO 3740)	RUNNELS		5-01-66	3779	42.0	1	12	1,113	40,689

DISTRICT TOTAL	1160	120,786,528	30,551,834	1,682,889,188

RRC DISTRICT 8

FIELD NAME	COUNTY		DISCOVERY DATE	DEPTH (FEET)	GRAV API	PROD WELLS EOY	TOTAL 1987 PRODUCTION CASINGHEAD GAS (MCF)	CRUDE OIL (BBLS)	CUMULATIVE CRUDE OIL PRODUCTION TO 1-1-88 (BBLS)
A. G. H. (CHERRY CANYON)	PECOS		11-21-80	5471	35.0	2	6,193	4,596	61,560
A & S (MISS.)	MITCHELL		1-30-68	7986	44.0	2	1,996	8,948	208,514
A. W. (ELLEN.)	WINKLER		9-07-64	11364	43.9	1	246	2,306	625,227
A. W. (FUSSELMAN)	WINKLER		8-24-64	9717	34.6	2	293	10,599	1,286,038
ABELL	PECOS	M	9-11940	5400	43.0	29	35,361	15,144	8,056,387
ABELL (CLEAR FORK)	PECOS	M	2-06-50	3555	34.7	18	91,551	17,026	855,095
ABELL (CLEAR FORK UPPER)	PECOS		3-01-67	3304	32.9	1	653	432	5,241
ABELL (CONNELL)	CRANE	M	10-18-54	5670	41.7	1	219	1,471	41,656
ABELL (DETRITAL)	CRANE		3-24-75	5212	40.6	1	49,765	15,274	244,806
ABELL (DEVONIAN)	CRANE	M	8-31-53	5245	41.1	33	217,718	271,478	9,554,061
ABELL (MCKEE, NW.)	CRANE	M	1-21-63	6078	43.0	2	27,686	1,446	149,205
ABELL (MCKEE, WOFFORD)	PECOS	M	2-02-64	5109	43.0	1			28,581
ABELL (MONTOYA)	CRANE		10-01-86	5266	67.7	1	32,411	6,757	11,975
ABELL (MONTOYA, LOWER)	CRANE	M	12-03-61	5096	41.0	1			272,508
ABELL (PERMIAN-GENERAL)	CRANE	M	6-11-75	4200	34.0	66	417,031	87,146	931,374
ABELL (PERMIAN UPPER)	PECOS	M	4-07-47	3155	34.0	2	11	66	16,899
ABELL (PERMIAN 2200)	PECOS	M	1949	2200	35.0	14	1,975	26,173	746,611
ABELL (PERMIAN 3800)	PECOS	M	1949	3800	34.0	11	29,316	9,425	897,815
ABELL (SILURIAN-MONTOYA)	PECOS	M	8-02-48	4936	39.7	14	16,649	3,884	12,609,900
ABELL (SILURIAN-MONTOYA, N. W.)	CRANE	M	3-01-62	5110	39.7	4	28,583	13,574	1,306,509
DIV. FROM ABELL /SILURIAN-MONTOYA/, EFF. 3-1-62.									
ABELL (TUBB 4000)	CRANE	M	3-12-61	4034	36.0	11	17,357	5,392	552,342
ABELL (WADDELL)	PECOS	M	4-01-64	5580	43.0	6	10,689	2,013	146,625
TRANS. FROM ABELL FLD., 4-1-64									
ABELL (3200)	CRANE	M	5-08-58	3204	33.6	17	74,905	6,321	824,431
ABELL, EAST (CLEAR FORK)	PECOS	M	8-29-59	3354	32.4	5	38,638	5,193	250,330
ABELL, EAST (GLORIETA-OIL)	PECOS	M	2-02-61	3094	33.0	6	59,372	27,248	91,497
ABELL, EAST (MCKEE)	PECOS	M	11-22-56	5415	42.2	7	7,911	8,452	2,251,071
ABELL, EAST (WADDELL, W. SEG.)	PECOS	M	8-01-57	6090	45.0	9	15,076	11,105	1,890,500
FROM ABELL, EAST (WADDELL) FLD 2-1-68									
ABELL, NORTH (SAN ANDRES)	PECOS	M	3-15-50	2386	37.2	10	36	10,808	482,255
ABELL, NORTHEAST (CLEAR FORK)	CRANE	M	1-14-55	3951	37.0	2	8	500	162,066
ABELL, NE. (CLEAR FORK 3400)	CRANE	M	9-17-64	3441	32.0	1	4,458	145	3,948
ABELL, NORTHEAST (ELLENBURGER)	CRANE	M	7-25-60	5630	40.0	1			65,378
ABELL, N. E. (MONTOYA)	CRANE		12-27-69	5318	43.0	1	8,846	4,788	122,533
ABELL, NE. (SAN ANDRES)	CRANE	M	8-27-63	2650	35.6	1			35,148
ABELL, NORTHWEST (CLEAR FORK)	PECOS	M	10-01-83	3253	32.5	1	7	44	449
ABELL, NORTHWEST (MCKEE SAND)	PECOS	M	2-21-49	5432	41.6	5	12	1,312	1,425,385
ABELL, NORTHWEST (SAN ANDRES)	CRANE	M	4-12-55	2350	32.4	1	1,943	791	82,244
ABELL, SOUTH (GRAYBURG)	PECOS	M	8-19-60	2238	36.0	18	12	5,988	895,707
ABELL, SOUTH (SAN ANDRES)	PECOS	M	11-11-50	2418	32.0	2	1,478	782	81,531
ABELL, SOUTHEAST (CLEAR FORK)	PECOS	M	5-29-51	2850	37.6	6	3,878	1,396	465,924
ABELL, SE. (CLEAR FORK, E.)	PECOS	M	12-05-65	3815	37.8	1	7,101	1,626	43,553
ABELL, SE. (FUSSELMAN, UP.)	PECOS	M	11-29-62	5014	46.8	1	10	642	24,248
ABELL, SOUTHEAST (MCKEE)	PECOS	M	1-12-51	5175	43.0	1	11	17	460,247
ABELL, W. (CLEAR FORK 3900 FT)	PECOS		11-02-70	3915	38.0	5	5,410	1,804	27,366
ABELL, W. (ELLENBURGER)	PECOS	M	11-30-57	6224	41.0	1	12	2,143	14,803
ABELL, W. (MONTOYA 4775)	PECOS	M	12-20-64	4794	40.0	2	12	192	44,679
ADDIS (SAN ANDRES)	ECTOR		3-23-53	4260	34.4	2	2,473	4,839	943,423
ADDIS (STRAWN)	ECTOR		7-02-48	9025	39.0	1	27,760	5,372	570,395
AGAR (ATOKA, LOWER)	MIDLAND		6-16-85	11232	43.4	1			5,502
ALBAUGH-COLE (WOLFCAMP, LOWER)	STERLING		4-20-69	6970	42.0	2	2,257	1,132	112,793
ALPS (ELLENBURGER)	CRANE		9-28-87	5929	40.4	1	193	3,300	3,300
ANCHOR RANCH (DEVONIAN)	MARTIN		3-06-78	12089	46.2	7	5,526	36,794	606,218
ANDECTOR (ELLENBURGER)	ECTOR		9-19-46	8545	43.0	76	3,097,267	2,246,586	171,557,765
ANDECTOR (MCKEE)	ECTOR		5-01-48	7635	43.0	9	19,434	5,703	3,264,857
ANDECTOR (WADDELL)	ECTOR		5-02-48	7835	44.0	6	25,955	4,691	1,898,479
ANDECTOR (WICHITA ALBANY)	ECTOR		4-25-86	7292	36.7	1	42,729	5,080	14,329
ANDECTOR, NORTH (WADDELL)	ECTOR		5-31-59	8085	43.0	1			396,622
ANDECTOR, WEST (DEVONIAN)	ECTOR		5-16-54	7954	41.0	3	28,411	6,984	708,622
ANDECTOR, WEST (MCKEE)	ECTOR		1-25-60	7905	44.1	2			547,121
ANDECTOR, WEST (WADDELL)	ECTOR		5-12-60	7870	44.6	3			546,870
ANDREWS (PENNSYLVANIAN)	ANDREWS		7-11-54	9220	39.0	29	42,747	35,156	14,188,526
ANDREWS (WOLFCAMP)	ANDREWS		7-06-53	8596	37.5	68	388,518	323,461	20,074,365
ANDREWS, EAST (STRAWN)	ANDREWS		10-30-62	10902	48.0	2	17,946	6,008	677,546
ANDREWS, N. (DEVONIAN)	ANDREWS		3-02-60	10424	45.0	17	74,024	97,550	6,895,113
ANDREWS, NORTH (ELLENBURGER)	ANDREWS		11-09-59	12349	45.0	18	58,880	85,060	28,366,608
ANDREWS, NORTH (STRAWN)	ANDREWS		11-09-59	9589	39.4	10	54,442	36,857	3,289,908
ANDREWS, SOUTH (BEND)	ANDREWS		11-08-58	9860	42.6	1			238,927
ANDREWS, SOUTH (DEVONIAN)	ANDREWS		6-25-53	11075	43.8	21	172,365	13,581	10,174,303
ANDREWS, SOUTH (WOLFCAMP)	ANDREWS		9-14-53	9183	40.0	77	303,021	213,949	13,906,691
ANNA K (BONE SPRING)	LOVING		6-22-85	9307	38.8	1	4,468	359	3,405
ANNA MARIA (DETRITAL)	PECOS		3-11-84	6584	41.0	1	2	111	27,244
APACHE CAMP (ELLENBURGER)	PECOS		8-01-79	9520	39.1	1			1,784
APCO-WARNER	PECOS		6-01939	4600	36.4	28	73,718	49,225	12,237,622
APCO-WARNER, WEST (ELLEN)	PECOS		1-04-62	4880	39.0	4	36	6,693	259,644
APOLLO, EAST (WOLFCAMP)	WINKLER		6-08-84	11840	52.0	1	12,347	1,355	13,011
APOLLO, NORTH (WOLFCAMP)	WINKLER		1-01-81	11416	44.0	1	40	339	13,743
APPLE CREEK (CISCO)	GLASSCOCK		4-01-83	8615	41.0	1	24,551	8,350	33,833
APPLE CREEK (WOLFCAMP)	GLASSCOCK		11-10-76	8137	41.5	1	846	637	47,462
ARBOL DE NADA (DEVONIAN)	ECTOR		9-14-86	8190	38.0	1	45,059	10,196	17,386
ARENAS (ELLEN)	WARD		2-13-70	10357	47.8	1			725,230
ARENOSO (STRAWN DETRITUS)	WINKLER	M	1-23-65	8587	39.1	75	943,264	483,578	20,221,944
ARENOSO (STRAWN LIMESTONE)	WINKLER		3-16-65	8222	34.8	1			23,359
ARMER (CLEAR FORK)	CRANE		4-24-57	4410	36.0	8	49,514	8,933	286,853
ARMER (GLORIETA)	CRANE		3-10-57	4232	37.6	14	46,943	8,358	644,328
ARMER (SIMPSON)	CRANE		5-04-81	6378	32.1	1			7,482
ARMER (TUBB)	CRANE		9-06-55	4865	35.0	5	11,387	4,406	1,385,838
ARMER (WICHITA-ALBANY)	CRANE		10-01-58	5534	32.7	1	1,878	972	164,157
ARMER (6350)	CRANE		9-02-55	6340	38.0	35	155,867	49,065	4,373,118
ARNO, N. (DELAWARE)	REEVES		8-26-84	3944	36.0	2	2,835	531	1,765
ATAPCO (DEVONIAN)	CRANE		6-24-59	5520	31.5	4	39,698	5,007	894,077
ATAPCO (QUEEN)	CRANE		5-20-59	2140	32.0	16	149	8,760	1,004,005
ATAPCO, N. (DEV.)	CRANE		3-03-61	5766	38.0	5	41,455	9,380	294,559
ATHEY (BONE SPRINGS 9000)	PECOS		3-29-66	9138	38.5	2	12	807	169,101
ATHEY (MISSISSIPPIAN)	PECOS		4-15-83	12087	51.6	1	411,806	7,233	104,991
ATHEY (WOLFCAMP)	PECOS		12-30-78	11350	46.5	2	318,828	33,774	75,947
ATHEY (WOLFCAMP 10900)	PECOS		5-02-67	11263	40.7	6	344,914	25,482	1,593,859

RAILROAD COMMISSION OF TEXAS
OIL AND GAS DIVISION
CRUDE OIL AND CASINGHEAD GAS PRODUCTION BY FIELD, FOR 1987

RRC DISTRICT 8

FIELD NAME	COUNTY		DISCOVERY DATE	DEPTH (FEET)	GRAV API	PROD WELLS EOY	TOTAL 1987 PRODUCTION CASINGHEAD GAS (MCF)	CRUDE OIL (BBLS)	CUMULATIVE CRUDE OIL PRODUCTION TO 1-1-88 (BBLS)
AUTA (WICHITA-ALBANY, LOWER)	PECOS		1-10-85	4469	39.1	2	57,079	15,385	31,093
AYLESWORTH	REEVES		9-10-53	3940	34.3	4	33	1,316	107,508
AZALEA (ATOKA)	MIDLAND		5-22-73	10898	45.5	9	255,992	64,482	2,464,000
AZALEA (BEND)	MIDLAND		5-20-59	10855	46.0	2	6,385	1,389	61,993
AZALEA (DEVONIAN)	MIDLAND		3-02-57	11520	47.5	62	1,856,546	91,925	1,079,150
AZALEA (GRAYBURG)	MIDLAND		10-19-67	4088	30.0	25	627	62,125	1,490,168
AZALEA (SAN ANDRES)	MIDLAND	M	5-12-80	4163	23.0	10	48	51,319	627,963
AZALEA (STRAWN)	MIDLAND		6-01-77	10366	58.0	15	137,379	17,948	250,074
AZALEA-HALE (STRAWN)	MIDLAND		11-28-62	10260	45.0	1			34,671
B.C. (CANYON)	HOWARD		12-03-85	9041	52.2	8	355,383	81,437	169,957
BMH (DEVONIAN)	PECOS		5-02-76	8388	47.9	2	15,725	4,689	127,261
BAKERSFIELD, S. (YATES	PECOS		4-01-80	1430	31.0	1	4	5	255
BAKKE (DEVONIAN)	ANDREWS		9-28-56	10500	48.7	23	123,427	96,095	16,308,285
BAKKE (ELLENBURGER)	ANDREWS		9-20-56	12304	43.2	29	2,622	1,824	23,702,002
BAKKE (PENN.)	ANDREWS		12-10-56	8956	43.1	13	12,668	7,920	12,087,488
BAKKE (WOLFCAMP)	ANDREWS		12-05-56	8492	40.4	73	190,632	357,498	21,687,364
BALMORHEA RANCH (BELL CANYON L)	REEVES		6-19-83	4780	37.6	2			7,881
BALMORHEA RANCH (BONE SPRINGS)	REEVES		4-24-82	10308	36.0	1	12	404	7,945
BALMORHEA RANCH (CHERRY CANYON)	REEVES		3-24-82	5780	37.4	2	6,672	2,635	31,754
BAR-MAR (CLEAR FORK 3800)	CRANE		3-31-67	3809	35.0	1			22,746
BAR-MAR (DEV.)	CRANE		5-13-65	5258	42.8	13	180,874	62,766	3,128,759
BAR-MAR (TUBB)	CRANE		9-02-65	3962	35.8	7	18,650	16,453	840,398
BARBEE-Q- (SPRABERRY)	STERLING		9-02-85	5769	33.1	1	9,267	6,553	23,210
BARROW (ELLENBURGER)	ECTOR		6-04-55	13578	50.1	7	14,329	3,701	1,407,351
BARROW (FUSSELMAN)	ECTOR		8-11-64	12814	48.8	2			8,455
BARSTOW, SOUTH (DELAWARE)	REEVES	M	5-01-78	4823	40.8	2	6,886	3,464	52,947
BATJER (CANYON-CISCO)	STERLING		6-14-86	7181	35.5	1	16,201	1,004	3,366
BATTLEAXE (DELAWARE)	LOVING		10-01-63	4187	40.0	2	12,491	2,098	147,841
TRANS. FROM MASON,	NORTH /DELAWARE/,		10-1-63.						
BAUMANN (PENNSYLVANIAN)	MIDLAND		6-16-51	11284	48.0	1	16,940	5,522	379,484
BAYVIEW (GLORIETA)	CRANE	M	4-12-61	3008	42.8	33	36,811	14,247	2,371,026
BAYVIEW (SAN ANDRES)	CRANE	M	4-24-61	2064	42.7	4	6,485	2,809	278,849
BAYVIEW, EAST (SAN ANDRES)	CRANE	M	7-18-67	2150	36.7	2	1,460	850	64,515
BAYVIEW, S. (SAN ANDRES)	CRANE		12-21-69	2084	37.4	1	12	1,422	12,662
BAYVIEW, W. (GLORIETA)	CRANE	M	4-29-65	3023	42.9	10	93,237	20,181	919,272
BEALL (DEVONIAN)	WARD		1-30-72	12485	32.5	2	5,325	2,448	281,843
BEALS CREEK (WICHITA ALBANY)	MITCHELL		11-01-75	3653	29.0	7	20	12,692	267,262
BEDFORD (DEVONIAN)	ANDREWS		9-17-45	8777	41.0	25	457,349	430,623	15,535,084
BEDFORD (ELLENBURGER)	ANDREWS		10-26-50	11018	44.3	4	35,495	68,424	7,402,024
BEDFORD (FUSSELMAN)	ANDREWS		4-24-51	9702	41.3	1	4,655	8,757	1,813,918
BEDFORD (WOLFCAMP)	ANDREWS		8-24-57	7760	40.2	1	9,410	6,861	372,082
BELDING (YATES)	PECOS		9-24-64	2672	29.4	31	199,045	76,306	350,934
BELDING, E. (YATES)	PECOS		12-28-65	2584	24.4	2	56	1,330	43,540
BELLOWS (CANYON)	HOWARD		8-29-85	7446	46.0	1	257	81	2,266
BELSPEC (FUSSELMAN)	MARTIN		3-13-85	11318	45.0	4	9,999	129,935	394,001
BELSPEC (STRAWN)	MARTIN		12-05-85	10204	53.1	2	79,499	6,749	13,540
BERMUDA (WOLFCAMP)	ECTOR		3-08-87	9678	42.2	1	32,404	15,223	15,223
BERRYHILL (STRAWN)	GLASSCOCK		6-18-85	9961	45.0	1	12	1,083	3,435
BETTY SUE (DEVONIAN)	MIDLAND		11-01-85	11750	50.0	1	11,166	2,312	6,859
BETTY SUE (STRAWN)	MIDLAND		3-19-83	10580	47.5	3	30,252	9,087	80,161
BETTY SUE, SOUTH (STRAWN)	MIDLAND		3-18-83	10521	48.0	1	13,156	2,634	17,878
BEVERLY (QUEEN)	PECOS		12-01-74	2024	24.9	6	66	327	15,730
BIG MAX (LEONARD, LOWER)	ANDREWS		1-05-72	7914	33.0	4			80,775
BIG SALUTE (LEONARD)	STERLING		5-18-76	5256	31.3	5	26,826	17,886	596,040
BIG SALUTE (LEONARD "A")	STERLING		11-11-76	5126	38.2	1	5,776	4,274	207,325
BIG SALUTE, N. (CANYON)	STERLING		3-01-77	7980	47.5	4	63,445	1,685	65,007
BIG SPRING (FUSSELMAN)	HOWARD		10-09-55	9589	49.4	41	169,645	59,799	6,680,206
BIG SPRING (STRAWN)	HOWARD		8-13-59	8954	53.0	1	6,712	909	32,080
BIG SPRING, NW. (WOLFCAMP)	HOWARD		7-09-85	7722	40.0	1	5	224	8,240
BIG WHIT(WOLFCAMP)	GLASSCOCK		7-12-81	8010	39.0	5	110,083	36,645	329,204
BIZCO (DEVONIAN)	MARTIN		9-30-86	11829	39.8	1	11	47,419	65,694
BIZCO (WOLFCAMP)	MARTIN		12-19-87	9917	41.0	1			0
BLALOCK (WOLFCAMP)	GLASSCOCK		12-09-83	8773	43.7	9	303,399	42,390	349,382
BLALOCK LAKE (FUSSELMAN)	GLASSCOCK		4-20-82	10720	52.0	1	12,451	2,299	13,588
BLALOCK LAKE (STRAWN)	GLASSCOCK		1-27-84	10104	49.2	7	159,083	20,606	117,135
BLALOCK LAKE (WOLFCAMP)	GLASSCOCK		4-03-66	8215	39.0	4	4,953	9,547	359,865
BLALOCK LAKE, E. (WOLFCAMP)	GLASSCOCK		10-01-71	7914	16.6	20	787,171	429,856	3,460,203
BLALOCK LAKE,S.(WOLFCAMP)	GLASSCOCK		5-01-74	8246	45.2	14	400,214	475,600	3,317,668
BLALOCK LAKE, SE (WOLFCAMP)	GLASSCOCK		7-22-81	8245	42.3	30	765,139	486,275	4,134,581
BLALOCK LAKE, W. (WOLFCAMP)	GLASSCOCK		7-07-80	9252	42.5	1	2,047	833	45,860
BLOCK A-2 (ELLEN)	PECOS		8-11-69	10583	40.6	6	39,935	12,098	868,864
BLOCK A-2 (STRAWN)	PECOS		6-07-79	8242	35.4	2	28,685	11,988	353,046
BLOCK A-28 (SAN ANDRES)	ANDREWS	M	6-22-64	4370	36.6	4	1,228	1,932	80,585
BLOCK A-28 (WICHITA-ALBANY)	ANDREWS	M	5-21-64	7463	38.2	16	65,980	52,090	1,264,879
BLOCK A-34 (DEVONIAN)	ANDREWS		3-16-80	11513	36.3	2	3,554	15,569	141,517
BLOCK A-34 (ELLENBURGER)	ANDREWS		3-06-54	13250	44.1	4	1,250	31,896	4,008,923
BLOCK A-34 (GLORIETA)	ANDREWS		2-07-55	5910	30.1	9	1,206	80,537	1,758,045
BLOCK A-34 (GLORIETA, LOWER)	ANDREWS		10-10-85	6054	35.5	1	458	3,296	18,103
BLOCK A-34 (SAN ANDRES)	ANDREWS		3-16-79	4676	34.0	43	65,367	48,401	767,774
BLOCK A-34 (SEVEN RIVERS)	ANDREWS		10-05-68	3046	31.0	2	1,847	1,182	29,910
BLOCK A-34 (STRAWN)	ANDREWS		10-05-54	9916	48.6	2			1,100,472
BLOCK A-34 (YATES)	GAINES	M	9-24-78	3047	38.0	11	7,318	2,297	38,635
BLOCK A-34, N. (SAN ANDRES)	ANDREWS		8-27-67	4653	33.4	2	399	3,886	68,968
BLOCK A-34, NORTHWEST (GLORIETA)	ANDREWS		3-25-55	5914	33.7	9	975	17,879	1,144,773
BLOCK A-41 (ELLENBURGER)	ANDREWS		10-02-59	11707	45.2	1	12	9,657	648,067
BLOCK A-49 (DEVONIAN)	ANDREWS		10-09-65	8637	37.8	5	2,052	74,129	1,279,300
BLOCK A-50 (ELLENBURGER)	ANDREWS		12-19-59	11212	43.2	2	5,231	9,001	538,631
BLOCK A-50 (WICHITA)	ANDREWS		8-21-59	7931	31.8	1	557	5,460	487,627
BLOCK B-21 (ELLENBURGER)	CRANE		4-17-55	6239	45.7	2	4,122	4,378	823,557
BLOCK B-21 (TUBB)	CRANE		10-06-66	4608	34.2	4	37,301	4,307	268,737
BLOCK 2 (GRAYBURG)	ANDREWS		12-09-57	4736	27.6	15	2,387	50,079	2,423,689
BLOCK 5 (WOLFCAMP)	ANDREWS		4-09-86	10112	39.8	2	19,740	20,714	47,739
BLOCK 6 (DEVONIAN)	ANDREWS	M	8-20-52	12530	34.9	6	27,341	50,210	3,890,005
BLOCK 6 (STRAWN)	ANDREWS		7-01-64	11237	40.0	1	11,170	2,206	55,649
BLOCK 6, NORTH (DEV.)	ANDREWS		3-31-63	12662	40.8	4	209	19,446	489,653
BLOCK 6, NE (SILURIAN)	ANDREWS		7-21-74	12471	44.0	5	3,624	86,007	2,254,298
BLOCK 6, NE. (SPRABERRY)	ANDREWS		9-15-75	8810	33.5	4	45,610	14,316	289,950
BLOCK 7 (DEVONIAN)	MARTIN		12-18-50	12280	45.0	6	4,949	34,027	3,923,325

RRC DISTRICT 8

FIELD NAME	COUNTY		DISCOVERY DATE	DEPTH (FEET)	GRAV API	PROD WELLS EOY	TOTAL 1987 PRODUCTION CASINGHEAD GAS (MCF)	CRUDE OIL (BBLS)	CUMULATIVE CRUDE OIL PRODUCTION TO 1-1-88 (BBLS)
BLOCK 9 (DEVONIAN)	ANDREWS		6-04-60	12540	39.0	6	18,599	5,308	1,484,152
BLOCK 9 (ELLENBURGER)	ANDREWS		5-15-58	12508	51.6	4	2,672	12,014	3,476,095
BLOCK 9 (FUSSELMAN)	ANDREWS		11-01-58	11683	45.6	1			326,001
BLOCK 9 (STRAWN)	ANDREWS		12-05-65	9372	38.0	1			56,335
BLOCK 11 (CONNELL)	ANDREWS		12-24-72	8714	41.0	1	6,216	585	89,633
BLOCK 11 (DEVONIAN)	ANDREWS	M	12-11-51	8230	42.3	44	147,066	192,551	9,219,239
BLOCK 11 (FUSSELMAN)	ANDREWS	M	1-31-61	7956	43.0	7	61,430	10,992	1,025,872
BLOCK 11 (WICHITA)	ANDREWS	M	6-12-59	6962	40.0	1	11,735	856	22,208
BLOCK 11 (WICHITA, LO)	ANDREWS		9-10-71	7506	31.4	7	35,323	34,792	252,769
BLOCK 11, SW. (DEVONIAN)	ANDREWS	M	11-17-52	8160	41.7	3	15,155	35,576	4,879,931
BLOCK 12	ANDREWS	M	10-22-46	7170	34.0	24	73,235	14,898	2,586,007
BLOCK 12 (DEVONIAN)	ANDREWS		11-04-46	8500	39.0	7	107,606	3,559	823,382
BLOCK 12 (ELLENBURGER)	ANDREWS		4-23-52	10884	43.9	2			4,600,552
BLOCK 12 (WOLFCAMP)	ANDREWS		2-14-55	7618	29.0	6	8,846	14,797	147,040
BLOCK 12, EAST (ELLENBURGER)	ANDREWS		10-02-53	10117	42.4	9	2,903	8,767	9,196,043
BLOCK 12, EAST (MCKEE)	ANDREWS		7-02-56	9864	41.9	2	260	5,059	675,039
BLOCK 16 (BONE SPRINGS)	WARD		1-05-85	9142	37.8	1			923
BLOCK 16 (CHERRY CANYON)	WARD	M	10-14-69	5981	34.0	4	4,128	5,465	392,545
BLOCK 16 (PERMO PENN)	WARD		8-03-87	11699	42.0	2	11,967	3,550	3,550
BLOCK 16 (RUSTLER DOLOMITE)	WARD		7-14-70	1736	35.0	2	24	1,610	118,048
BLOCK 17	WARD		1955	4977	38.0	2	612	6,256	178,429
BLOCK 17 (CHERRY CANYON)	WARD		10-03-77	6232	46.3	2	21,784	1,134	41,555
BLOCK 17 (LAMAR LIME)	WARD		12-08-63	5014	34.8	3	12,086	6,581	216,067
BLOCK 17, SOUTHEAST (DELAWARE)	WARD		2-01-56	5003	34.9	26	171,616	38,879	1,262,774
BLOCK 18 (CHERRY CANYON)	WARD		7-29-85	6306	37.0	3	137,527	9,129	34,788
BLOCK 21 NW (WOLFCAMP)	WINKLER		7-16-79	12857	44.4	1	6,066	1,796	85,316
BLOCK 31 (CONNELL)	CRANE		3-21948	10170	46.0	1			1,083,545
BLOCK 31 (DEVONIAN)	CRANE		10-27-45	8812	41.3	320	103,505,678	3,244,004	200,112,469
BLOCK 31 (ELLENBURGER)	CRANE		11-07-45	10291	42.3	7	44,646	51,085	5,950,858
BLOCK 31 (GRAYBURG)	CRANE		6-24-56	3200	26.8	28	12	142,867	4,430,934
BLOCK 31 (MCKEE)	CRANE		11-20-48	9748	40.6	1			215,179
BLOCK 31, EAST (ATOKA)	CRANE		12-05-65	8122	40.0	9	290,128	17,968	1,114,604
BLOCK 31, NW. (PENN UPPER)	CRANE		1-27-69	7907	38.5	21	63,360	72,745	3,647,777
BLOCK 31, NW. (WOLFCAMP)	CRANE		5-03-62	7708	40.5	1	12	4,409	89,024
BLOCK 31, W. (PENN)	CRANE		1-05-82	7396	37.8	1	253	114	15,993
BLOCK 34 (MISS.)	WARD		4-20-76	9785	45.0	1	9,218		14,038
BOATRIGHT TANK (STRAWN)	STERLING		10-05-82	7690	48.8	1	2,760	3,497	17,097
BOB (DEVONIAN)	ECTOR		9-10-67	8763	43.2	1	12	67	32,732
BOB (PENN.)	ECTOR		12-09-67	7995	40.7	2	45,225	3,158	280,725
BOFN (CANYON)	WINKLER		3-01-85	8634	42.0	1	1,694	90	1,851
BOURLAND (SAN ANDRES)	ECTOR	M	7-16-52	4352	36.0	24	17,311	13,007	1,023,020
BOYDELL, S. (CLEAR FORK, LO.)	ANDREWS		7-19-67	7089	36.4	9	49,411	42,956	569,735
BOYS RANCH (TUBB)	PECOS		9-28-62	3308	34.0	1	864	778	34,224
BRADFORD RANCH (ATOKA)	MIDLAND		1-09-79	11221	45.7	43	7,132,020	257,910	5,315,005
BRADFORD RANCH (STRAWN)	MIDLAND		6-01-87	10726	46.3	2	37,742	7,984	7,984
BRANUM (FUSSELMAN)	MIDLAND		7-09-83	13402	48.0	6	87,605	42,107	207,137
BRASHER (ATOKA)	MIDLAND		1-01-85	11050	42.0	1	16,408	5,509	14,917
BRAUN (PENN.)	MIDLAND		7-30-67	10736	43.0	2	19,216	1,454	171,171
BRAZOS (SAN ANDRES)	MIDLAND		9-03-82	4433	24.7	20	764	121,766	643,519
BREEDLOVE	MARTIN		7-13-51	12078	41.3	34	14,590	204,676	28,613,982
BREEDLOVE (SPRABERRY)	MARTIN	M	2-07-62	8350	39.0	11	47,218	34,138	1,241,200
BREEDLOVE (STRAWN)	MARTIN		9-23-59	10800	43.8	1	4,407	5,675	101,862
BREEDLOVE (WOLFCAMP)	MARTIN		9-14-60	10074	39.0	1	11	7,649	30,972
BREEDLOVE, EAST (SPRABERRY)	DAWSON	M	9-09-62	8180	38.8	45	217,563	119,880	1,526,400
BREEDLOVE, SOUTH (DEAN)	MARTIN		1-17-74	9234	38.5	4	2,774	1,304	139,706
BREEDLOVE, SOUTH (SPRABERRY)	MARTIN		2-17-62	8084	39.1	67	806,952	228,169	2,703,265
BREEDLOVE,SOUTH(STRAWN)	MARTIN		6-28-74	10912	51.6	2	4,135	667	155,044
BREEDLOVE "8" (CLEARFORK)	MARTIN		4-04-85	7473	35.5	1	12	3,431	9,978
BRENNAND RANCH (PENN LIME)	MITCHELL		2-14-85	7689	36.0	1			0
BRITTANY NOEL (CANYON)	HOWARD		4-16-84	8066	42.0	1	4	239	9,704
BROOKING (PENN REEF)	HOWARD		12-09-62	9163	43.0			106	12,994
BROOKING, NE. (CISCO)	HOWARD		8-03-65	8942	43.0	1	5,674	5,098	541,112
BROOKING, SE (PENN REEF)	HOWARD		11-06-69	9037	42.5	2	2,558	1,788	130,540
BROOKLAW (CLEAR FORK, LOWER)	PECOS	M	4-08-69	3460	40.0	58	119,961	44,924	1,824,871
BROOKLAW (TUBB)	PECOS		3-05-87	3064	38.0	1	1,616	460	460
BROOKLAW, SOUTH (TUBB)	PECOS		10-20-73	3163	40.0	4	903	2,638	52,756
BROWN & THORP (CLEAR FORK)	PECOS	M	9-22-51	3028	38.6	50	553	26,795	6,289,335
BROWN & THORP, EAST (TUBB)	PECOS	M	5-09-65	3125	29.0	55	4,664	126,517	1,246,595
BROWN & THORP, N. (CLEAR FORK)	PECOS	M	7-09-59	3050	32.0	13	60	10,253	731,004
BROWN & THORP, N.(CL. FK., UP.)	PECOS	M	3-06-60	2590	39.0	2	24	713	217,135
BROWN & THORP, WEST (TUBB)	PECOS	M	10-01-63	3086	34.0	9	48	9,441	424,410
BRUSHY DRAW (CHERRY CANYON)	LOVING	M	12-10-82	5090	36.4	5	45,768	49,557	94,421
BRYANT -G- (DEVONIAN)	MIDLAND		1-05-79	12002	54.0	19	644,962	35,378	402,383
BRYANT -G- (STRAWN)	MIDLAND		2-10-66	10340	49.0	22	247,156	82,543	410,995
BUCHANAN'S RANCH (ELLENBURGER)	ECTOR		2-15-85	11993	48.0	1	6,905	6,612	54,291
BULL CREEK (CANYON)	MITCHELL		12-15-80	7387	49.6	1	6,940	3,669	36,207
BURNS (CHERRY CANYON)	PECOS		7-26-82	6318	37.7	1	4,828	2,361	26,556
BUSH (PERMIAN)	REEVES		12-10-75	11304	41.0	1	2,314	726	23,657
BUSTER (BEND CONGLOMERATE)	CRANE		10-14-84	9138	46.0	1	48,937	2,051	13,667
BUZZARD DRAW (FUSSELMAN)	HOWARD		1-02-80	10382	40.3	3	1,077	6,378	101,422
BYRD	WARD		2-02-42	2700	32.0	19	84	23,222	965,579
C-BAR (ELLENBURGER)	CRANE		3-01-86	9685	45.0	2	5,999	35,069	77,113
C-BAR (SAN ANDRES)	CRANE		2-03-49	3520	33.0	213	86,918	257,072	18,373,796
C-BAR (SILURIAN)	CRANE		1-16-48	8300	39.6	1	640	1,517	421,262
C-BAR (TUBB)	CRANE		5-27-57	5320	35.1	22	99,230	32,541	2,277,430
C-BAR, WEST (GLORIETA)	CRANE		8-11-56	4596	28.0	2			15,295
C-BAR, W. (WOLFCAMP)	CRANE		7-14-87	6978	26.4	2	6,811	5,246	5,246
C & C (WOLFCAMP)	GLASSCOCK		3-01-87	7193	38.2	1	2,974	209	209
C. C. GUNN (CANYON REEF)	HOWARD		9-23-87	7564	52.0	1	21,051	15,940	15,940
C & M (QUEEN)	WARD		2-07-62	3036	31.0	13	1,624	8,366	322,063
C-RANCH, SOUTH (WOLFCAMP)	ANDREWS	M	7-03-81	10459	41.0	1	13,943	5,228	46,224
CABLE (DELAWARE 5700)	REEVES		11-20-82	5745	32.0	1			1,057
CABLE (DELAWARE)	REEVES		4-01-78	5250	34.0	3			45,323
CALVIN, N. (DEAN)	GLASSCOCK	M	3-08-66	7596	41.6	5	26,644	4,078	355,221
CAPRITO (DELAWARE MIDDLE)	WARD		12-13-74	6164	39.4	66	1,124,835	228,521	2,964,813
CAPRITO (WOLFCAMP)	WARD		2-01-79	12477	46.0	2	133,345	17,959	88,930
CAPROCK, EAST (FUSSELMAN)	MARTIN		8-28-87	10787	43.4	2	5,282	21,004	21,004
CARDINAL (QUEEN, W.)	PECOS		8-01-79	1581	75.0	15	95,273	6,510	59,537

RAILROAD COMMISSION OF TEXAS
OIL AND GAS DIVISION
CRUDE OIL AND CASINGHEAD GAS PRODUCTION BY FIELD, FOR 1987

RRC DISTRICT 8

FIELD NAME	COUNTY		DISCOVERY DATE	DEPTH (FEET)	GRAV API	PROD WELLS EOY	TOTAL 1987 PRODUCTION CASINGHEAD GAS (MCF)	CRUDE OIL (BBLS)	CUMULATIVE CRUDE OIL PRODUCTION TO 1-1-88 (BBLS)
CARTER	GLASSCOCK	M	10-04-36	2632	32.0	1	11	2,153	192,398
CARTER (QUEEN)	GLASSCOCK		9-23-59	1900	31.0	2	12	424	4,026
CATLYNN,W.(CLEAR FORK,LOWER)	PECOS		6-03-74	3620	46.9	17	22,137	12,990	211,700
CEDARS (PENNSYLVANIAN LIME)	MARTIN		12-12-85	9441	43.0	1	223	311	13,316
CHAMA (GLORIETA)	WARD		12-21-79	4802	30.0	3	4,089	3,363	40,695
CHANCELLOR (DELAWARE SAND)	PECOS		3-10-54	5092	36.0	1	12	7,203	247,654
CHANEY (CLEARFORK)	HOWARD		7-14-84	5682	40.5	12	30,241	30,132	142,485
CHANEY (WICHITA LIME)	HOWARD		3-08-84	7608	37.9	3	15,347	9,387	85,861
CHAPMAN	REEVES		6-01-48	2900	36.0	22	510	16,277	1,426,049
CHAPMAN (CHERRY CANYON)	REEVES		11-12-77	4212	37.5	2	990	1,906	42,772
CHAPMAN, S. (OLDS)	REEVES		11-17-65	2931	34.0	6	192	7,277	242,123
CHENOT (WOLFCAMP)	PECOS		5-18-70	4770	39.2	1	38,658	10,040	17,658
CHENOT, EAST (WOLFCAMP)	PECOS		5-01-82	4747	33.5	2	611	1,521	9,144
CHEYENNE (CAPITAN)	WINKLER		8-21-76	3176	33.8	30	38,590	13,687	579,522
CHICKLYNN (TANSILL)	PECOS		11-14-68	838	27.0	4	4	745	45,468
CHINA DRAW (ELLENBURGER)	STERLING		8-01-87	7862	46.0	1	561	9,339	9,339
CHRISTINE (CLEAR FORK)	PECOS		5-05-61	3078	36.4	1	4	123	46,419
CIRCLE BAR (DEVONIAN)	ECTOR		12-02-78	11472	50.6	4	107,845	22,826	81,292
CIRCLE BAR (ELLEN)	ECTOR		9-30-62	12758	54.5	4	51,251	21,292	3,576,101
CIRCLE BAR (FUSSELMAN)	ECTOR		4-24-63	12130	51.0	4	14,026	9,035	693,077
CIRCLE BAR, EAST (ATOKA)	ECTOR		11-19-77	10987	41.0	2	63,815	1,751	42,364
CIRCLE BAR, EAST (STRAWN)	ECTOR		4-21-78	10460	42.2	1			3,027
CIRCLE BAR,EAST (WICHITA-ALBANY)	ECTOR	M	6-03-78	7800	40.0	2	88,519	1,212	67,357
CIRCLE 2 (FUSSELMAN)	WINKLER		2-05-57	9700	32.0	1			652,265
CLABBERHILL	ANDREWS		6-24-53	5400	33.0	14	63,562	26,758	438,840
CLARENCE SCHARBAUER (STRAWN)	MIDLAND		4-07-51	10290	55.7	3	21,863	4,337	745,269
CLARK (GLORIETA)	STERLING		2-19-59	1305	34.0	8	48	5,193	230,514
CLARK (SAN ANDRES)	STERLING		7-24-49	890	36.0	31	34	10,803	961,527
CLEM (DEVONIAN)	MARTIN		11-21-86	11474	41.0	1	6,293	12,451	15,312
CLYDE REYNOLDS (CLEAR FORK)	GLASSCOCK		1959	2814	30.0	2	20	890	33,413
CLYDE REYNOLDS (QUEEN)	GLASSCOCK		11-26-59	1883	30.0	3	6	748	129,513
CLYDE REYNOLDS (WOLFCAMP)	GLASSCOCK	M	9-01-75	7869	38.0	6	36,610	18,088	455,738
COAHOMA (MISS)	HOWARD		4-12-77	8717	48.0	18	213,035	23,320	414,937
COAHOMA (WICHITA-ALBANY)	HOWARD		3-02-62	5270	30.0	4			50,801
COAHOMA, N. (CLEAR FORK)	HOWARD		9-13-69	4651	25.6	2	12,872	15,288	477,773
COAHOMA, N. (FUSSEL)	HOWARD		5-12-69	8791	43.8	39	576,647	72,392	2,372,057
COATES (STRAWN)	REEVES	M	3-07-77	10419	40.0	5	61,356	16,160	143,486
COBRA (WOLFCAMP)	GLASSCOCK		6-20-84	7947	43.2	4	138,293	243,650	546,295
COGNAC (DELAWARE)	REEVES		10-24-85	3871	33.0	1			433
COGNAC (CHERRY CANYON)	LOVING	M	3-26-83	5618	37.0	9	7	223	38,025
COLEMAN RANCH	MITCHELL	M	9-10-46	2560	24.0	271	3,684	420,055	6,602,740
COLEMAN RANCH, N. (CLEAR FORK)	MITCHELL	M	12-31-53	3050	27.4	116	287	156,152	2,777,884
COLLIE (DELAWARE)	WARD	M	11-07-81	4725	45.0	87	451,362	233,543	1,556,611
CONCHO BLUFF (QUEEN)	CRANE	M	7-12-56	4131	28.2	34	127	82,896	7,985,745
CONCHO BLUFF, NORTH (QUEEN)	ECTOR	M	10-21-56	4490	32.5	62	81	282,381	7,515,218
CONGER (PENN)	GLASSCOCK	M	1-01-78	7739	41.0	631	23,820,325	993,892	12,678,193
CONGER, SW (PENN)	REAGAN	M	2-21-79	8134	44.1	112	4,154,462	142,543	1,761,396
CORDONA LAKE	CRANE		10-13-49	5470	40.2	97	496,694	687,797	24,286,890
CORDONA LAKE, NORTH (DEVONIAN)	CRANE		12-01-60	5655	46.0	4	97,606	15,477	860,100
CORDONA LAKE, NORTH (TUBB 4500)	CRANE		5-06-66	4546	35.4	7	56,099	12,084	975,713
CORDONA LAKE, SW. (DEV.)	CRANE		1-03-66	5464	41.5	6	12,785	9,281	562,027
CORDONA LAKE, WEST (DEV.)	CRANE		7-30-65	5561	44.6	10	79,555	13,459	1,327,862
COSTA (TUBB)	CRANE		7-10-80	4278	39.0	11	54,174	15,750	366,652
COSTA (CLEAR FORK, UPPER)	CRANE		9-19-81	3517	40.0	3	33,348	2,306	43,359
COSTA (CLEAR FORK, LOWER)	CRANE		2-01-82	4228	43.2	1	541	38	12,333
COWDEN (CISCO)	ECTOR		8-15-55	8846	41.0	18	122,688	181,297	4,290,424
COWDEN, NORTH	ECTOR	M	1-11930	4400	33.0	2302	5,231,768	12,412,512	413,516,990
BLK. 9 /SAN ANDRES/ TRANS. INTO THIS FLD., EFF. 6-1-62.									
COWDEN, NORTH (CANYON)	ECTOR		1-20-73	9094	35.6	16	28,912	83,114	292,816
COWDEN, NORTH (CLEAR FORK)	ECTOR	M	12-23-70	5239	35.0	14	22,363	172,182	3,512,639
COWDEN, NORTH (DEEP)	ECTOR	M	6-24-39	5170	33.3	215	231,130	1,375,523	49,262,556
COWDEN, NORTH (HOLT)	ECTOR	M	9-05-72	5225	37.0	4	1,925	3,513	180,841
COWDEN, NORTH (SAN ANDRES)	ECTOR	M	4-30-64	5276	29.5	3	24	29,712	608,608
COWDEN, N. (STRAWN)	ANDREWS	M	9-09-81	9260	43.3	15	109,458	20,555	739,195
COWDEN, SOUTH	ECTOR		11-23-32	5050	36.0	884	741,070	2,096,197	143,218,054
COWDEN, SOUTH (CANYON 8790)	ECTOR		5-29-66	9202	39.0	227	1,936,465	1,831,870	29,852,051
COWDEN, SOUTH (CANYON 8900)	ECTOR		12-26-68	8993	40.0	38	316,492	265,201	9,845,306
COWDEN, SOUTH (DEV.)	ECTOR		12-02-65	11645	46.7	6	20,041	14,398	557,550
COWDEN, SOUTH (ELLENBURGER)	ECTOR		3-26-54	12883	51.6	10	46,053	19,507	5,394,862
COWDEN, SOUTH (PENNSYLVANIAN)	ECTOR		10-08-55	8360	43.9	4	60,533	12,013	1,023,302
COWDEN, SOUTH (13800)	ECTOR		4-13-66	13900	52.0	4	13,759	12,509	2,152,582
COYANOSA (CHERRY CANYON)	PECOS		8-31-65	5860	30.0	3	9,046	4,318	136,083
COYANOSA (DELAWARE SD.)	PECOS		12-07-59	4793	35.0	15	4,942	20,402	1,038,232
COYANOSA (WOLFCAMP)	PECOS		10-01-70	11614	39.5	5	5,291,096	99,113	5,055,829
COYANOSA, N. (DELAWARE)	PECOS		10-07-66	4809	37.8	33	397,073	133,068	2,574,510
COYANOSA, W. (DELAWARE 5200)	PECOS		6-05-62	5386	34.0	9	204	20,587	340,980
CRANDELL (SAN ANGELO 1450)	STERLING		4-28-53	1479	27.0	1	12	976	26,993
CRANE (BEND)	CRANE		6-22-87	7084	42.0	1	5,722	242	242
CRANE (DEVONIAN)	CRANE		1-08-51	8606	43.5	12	206,701	26,498	526,211
CRANE COWDEN	CRANE	M	3-21932	2550	32.0	64	115	20,165	5,630,019
CRAWAR (DEVONIAN, NORTH)	CRANE	M	6-20-58	6450	35.4	37	949,206	103,135	5,246,033
CRAWAR (ELLENBURGER)	CRANE	M	11-07-54	8236	48.5	6	40,123	4,576	1,089,605
CRAWAR (GLORIETA)	WARD	M	10-22-54	4040	34.0	13	66,465	38,329	587,768
CRAWAR (SAN ANDRES)	WARD	M	1-02-55	3510	32.0	9	28,115	36,739	237,212
CRAWAR (TUBB)	WARD	M	11-17-55	4650	39.4	8	137,983	45,937	426,927
CRAWAR (WADDELL)	WARD		3-18-55	7645	43.9	4	147,357	8,262	1,514,737
CRAWAR (WOLFCAMP)	CRANE	M	2-01-80	6171	32.0	2	1,824	266	12,191
CRAWAR, N. (TUBB)	WARD		2-01-80	5047	34.4	1	5,356	1,573	21,655
CRAWAR, W. (DEV.)	WARD		2-03-64	6306	39.0	1	6,998	1,479	171,326
CREDO (WOLFCAMP)	STERLING	M	3-13-62	7334	39.8	10	208,766	38,889	3,533,230
CREDO (WOLFCAMP, LOWER -8-)	STERLING	M	8-01-62	7430	42.4	1	8,462	1,411	2,483,322
TRANS. FROM CREDO /WOLFCAMP/, EFF. 8-1-62.									
CREDO (WOLFCAMP, UP.)	STERLING		12-16-65	7278	40.0	1	2,077	2,828	124,993
CREDO, E. (CISCO, UP.)	STERLING		8-03-76	7479	35.6	1	1,371	25	10,207
CREDO, E. (WOLFCAMP)	STERLING		8-25-69	7064	41.2	2	90,463	5,854	651,631
CREDO, N. (WOLFCAMP)	STERLING		8-08-68	7330	38.9	2	24	1,114	27,885
CREDO, SE. (WOLFCAMP)	STERLING		4-03-67	7244	40.0	1	2,898	29	251,086
CREDO, WEST (WOLFCAMP)	GLASSCOCK		2-28-79	7711	42.0	1	12	1,179	20,029

CRUDE OIL AND CASINGHEAD GAS PRODUCTION BY FIELD, FOR 1987

RRC DISTRICT 8

FIELD NAME	COUNTY		DISCOVERY DATE	DEPTH (FEET)	GRAV API	PROD WELLS EOY	TOTAL 1987 PRODUCTION CASINGHEAD GAS (MCF)	CRUDE OIL (BBLS)	CUMULATIVE CRUDE OIL PRODUCTION TO 1-1-88 (BBLS)
CROSSETT (DEVONIAN)	CRANE	M	5-05-44	5440	43.8	36	8,087,843	729,017	18,370,389
CROSSETT (2200)	CRANE		12-27-71	2519	29.9	1	9	131	8,909
CROSSETT (3000 CLEAR FORK)	CRANE	M	4-11-52	2960	41.3	26	183,415	148,509	2,089,565
CROSSETT (5300FT.)	CRANE		2-03-71	5335	46.4	2	19,650	1,012	84,518
CROSSETT, NORTH (CLEAR FORK, UP)	CRANE	M	6-28-62	3374	44.1	2	12	582	256,843
CROSSETT, N (CL. FK. 3450)	CRANE	M	4-09-68	3505	43.2	5	2,237	1,558	188,755
CROSSETT, NORTH (GLORIETA)	CRANE	M	10-03-62	3036	39.6	6	36	11,024	543,208
CROSSETT, S. (DETRITAL)	CROCKETT	M	6-01-65	4924	49.2	135	6,162,482	324,102	6,110,467
CROSSETT, S. (DEVONIAN)	CROCKETT	M	9-26-56	5324	42.6	1			13,572,175
CROSSETT, WEST (CLEAR FORK, UP.)	CRANE		1-08-62	2883	42.9	8	22,296	4,191	757,683
CRUSHER (DELAWARE)	REEVES		9-05-64	5179	43.0	2	1,363	586	41,444
CUMMINS (DEVONIAN)	ECTOR		9-20-67	8063	41.0	3	2,332	1,415	213,531
CUNNINGHAM RANCH (LEONARD)	PECOS		1-12-82	7840	42.0	1	59	341	7,566
DALSAM (DEVONIAN)	ANDREWS	M	10-16-73	12562	41.0	3	12	12,244	327,996
DAMERON (CLEAR FORK)	PECOS		11-02-82	3185	35.0	1	1,113	54	841
DANI (WOLFCAMP, UPPER)	PECOS		9-17-82	12584	43.9	1	8	91	3,190
DARMER (CANYON)	WINKLER		4-19-64	8500	38.3	9	65,397	7,425	2,210,948
DARMER (QUEEN)	WINKLER		6-23-67	3239	29.6	2	770	897	104,748
DARMER, NE. (PENN)	WINKLER		6-23-78	8256	35.6	11	120,607	55,275	776,033
DAWSON (CLEAR FORK)	CRANE		7-15-56	3700	37.8	2	710	1,734	160,357
DAWSON (DEVONIAN)	CRANE		1-03-55	5168	42.8	3	16,030	2,131	2,156,134
DAWSON, E. (DEVONIAN)	CRANE		10-23-74	5388	40.0	2	11,355	1,672	32,283
DAWSON, S. (TUBB)	CRANE		2-23-69	3661	38.0	1	36	718	28,071
DAWSON, S. (TUBB, LOWER)	CRANE		2-23-69	3723	32.2	1			26,919
DEADWOOD (FUSSELMAN)	GLASSCOCK		7-03-77	10023	44.8	4	43,029	14,869	432,669
DEADWOOD (STRAWN)	GLASSCOCK		8-13-79	9426	45.2	1	27,753	1,530	74,234
DEADWOOD, SOUTH (FUSS)	GLASSCOCK		8-05-80	10000	47.1	1	2,112	2,122	23,638
DEADWOOD, WEST (STRAWN)	GLASSCOCK		9-01-79	9482	42.5	2	24,343	3,310	67,700
DECK (CISCO)	STERLING		9-28-72	7984	40.1	7	102,054	3,263	147,078
DEEMAR (YATES)	PECOS		6-15-83	1010	27.0	8	12	324	6,257
DEEP ROCK (DEVONIAN)	ANDREWS		8-21-63	10063	42.0	14	107,730	72,970	1,204,563
DEEP ROCK (ELLENBURGER)	ANDREWS		2-20-54	12252	43.8	11	15,695	41,008	13,932,730
DEEP ROCK (GLORIETA)	ANDREWS		12-09-48	5715	30.0	1	11	1,080	287,169
TRANSFERED TO DEEP ROCK (GLORIETA 5950') FLD. 1-1-65.									
DEEP ROCK (GLORIETA 5950)	ANDREWS		6-09-54	5700	29.2	44	38,851	276,637	9,067,542
DEEP ROCK (PENN.)	ANDREWS	M	3-04-61	9037	37.0	62	633,355	671,951	4,187,589
DEEP ROCK (WOLFCAMP)	ANDREWS		12-20-57	8583	38.4	8	20,481	27,652	272,111
DEEP ROCK, SOUTH (WOLFCAMP)	ANDREWS		6-03-61	8510	39.5	2	15,343	4,486	619,681
DELL (SAN ANDRES)	CRANE		9-20-63	2953	31.8	2	12	4,652	206,732
DELSTRAT (BRUSHY CANYON)	WARD	M	8-16-58	7675	38.0	2			157,970
DESPERADO (ATOKA)	MIDLAND	M	11-24-84	10845	45.0	28	1,497,468	510,103	1,190,286
DEWEY LAKE (ATOKA)	HOWARD	M	12-13-83	10460	56.8	1	430	191	607
DEWEY LAKE (FUSSELMAN)	GLASSCOCK		11-13-81	10981	51.0	6	306,612	93,366	581,309
DEWEY LAKE (STRAWN)	GLASSCOCK		6-14-83	10002	52.8	4	13,926	2,427	20,067
DEWEY LAKE (WOLFCAMP)	GLASSCOCK		4-12-82	8449	45.8	15	495,063	311,562	868,303
DEWEY LAKE, S. (STRAWN)	GLASSCOCK		6-10-83	10055	48.2	34	1,279,276	121,032	467,991
DEWEY LAKE, S. (WOLFCAMP)	GLASSCOCK		6-10-83	8468	42.0	2	38,259	19,313	65,200
DIMMITT (CHERRY CANYON)	LOVING		8-23-80	6226	35.3	151	1,542,821	759,403	2,828,378
DIMMITT (DELAWARE)	LOVING		5-07-57	4608	39.4	4	19,501	6,773	138,211
DIMMIT, NORTHEAST (DELAWARE SD)	LOVING		6-11-82	4350	39.6	2	13,936	6,417	32,649
DIXON (MISSISSIPPIAN)	MITCHELL		1-06-80	7182	48.0	1	23,984	3,277	70,662
DIXON (ODOM LIME)	MITCHELL		3-01-78	6996	47.0	5	64,292	11,952	182,899
DIXON (STRAWN)	MITCHELL		4-16-53	6200	44.3	18	77,371	12,173	468,500
DOCKREY (CLEAR FORK)	MITCHELL		5-07-55	2975	29.0	24	672	11,281	197,605
DOLLARHIDE (CLEAR FORK)	ANDREWS		6-03-49	6545	38.9	125	502,032	635,006	34,239,904
DOLLARHIDE (DEVONIAN)	ANDREWS	M	8-14-55	8051	38.2	200	685,678	1,101,780	78,760,124
DOLLARHIDE (ELLENBURGER)	ANDREWS		1947	10137	44.2	17	48,630	80,328	25,512,687
DOLLARHIDE (SILURIAN)	ANDREWS		1-08-47	8345	42.0	41	133,689	274,519	38,315,800
DOLLARHIDE, EAST (DEVONIAN)	ANDREWS		7-09-49	10186	41.2	19	209,722	233,880	5,663,468
DOLLARHIDE, EAST (ELLENBURGER)	ANDREWS		3-03-59	12610	45.6	7	6,517	13,395	5,634,882
DOLLARHIDE, EAST (SILURIAN)	ANDREWS		7-22-49	11000	40.5	3	3,481	8,876	1,283,537
DOLLARHIDE, NE. (ELLEN.)	ANDREWS		3-31-65	12492	42.0	1	5,802	5,032	721,964
DONAHOO (CASTILE)	REEVES		10-18-82	3503	39.0	2	12	635	5,336
DONELSON (ATOKA)	MIDLAND		4-24-85	10579	40.0	1	12,999	1,457	5,820
DONNELLY (HOLT)	ECTOR		1-31-50	5275	30.0	11	38,077	106,112	1,192,496
DONNELLY (SAN ANDRES)	ECTOR		2-07-50	4305	36.0	78	56,879	39,272	8,088,705
DONNELLY, NORTH (GRAYBURG)	ECTOR		2-12-56	4060	33.2	15	102,195	12,185	742,163
DORA ROBERTS (DEVONIAN)	MIDLAND	M	5-13-55	12010	45.0	9	484,978	54,688	2,187,183
DORA ROBERTS (ELLENBURGER)	MIDLAND	M	10-10-54	12835	52.2	37	484,203	208,532	49,783,337
DORA ROBERTS (FUSSELMAN)	MIDLAND		3-28-60	12133	49.4	3	9,997	1,567	131,984
DORA ROBERTS (PENNSYLVANIAN)	MIDLAND	M	1-31-55	10116	43.8	25	360,525	63,954	1,689,275
DORA ROBERTS (STRAWN)	MIDLAND	M	6-06-55	9769	50.1	2			197,932
DORLAND (FUSSELMAN)	HOWARD		7-10-80	8832	48.0	10	11,348	11,241	216,333
DORLAND (WOLFCAMP)	HOWARD		2-18-82	5508	48.0	2	16	1,457	11,440
DORR (QUEEN SAND)	WARD	M	2-28-55	2291	36.0	26	26,604	33,593	753,107
DOUBLE -H- (GRAYBURG)	ECTOR		6-20-55	4456	33.4	52	57,860	57,018	3,438,359
DOUBLE "L" (FUSSELMAN)	PECOS		11-05-72	5152	35.0	3	3,349	8,696	271,552
DRIVER (SAN ANDRES)	MIDLAND		9-08-55	3800	30.3	4	45	5,519	274,256
DUNE	CRANE		1-09-38	3270	36.0	1224	946,884	2,952,335	169,536,858
DUNE (WOLFCAMP)	CRANE		5-01-57	7710	40.7	12	30,642	43,109	7,288,400
DUNE, EAST (CANYON)	CRANE		11-01-63	8134	41.8	1	102	1,825	87,844
DUNN	MITCHELL		10-21949	7550	47.0	2			7,105
DURHAM	STERLING		4-08-50	1404	33.0	5			370,466
DURHAM (YORK & HARPER)	STERLING		9-27-65	1694	29.0	10			145,763
E. C. B. (WOLFCAMP)	GLASSCOCK		5-22-86	8390	43.0	1	10,563	1,584	7,438
E. C. F. (DELAWARE)	REEVES		1-11-64	3192	42.0	1			23,643
ERG (DELAWARE)	REEVES		1-20-85	4064	33.1	1	1	3	5,707
EAGLE (FUSSELMAN)	MARTIN		11-29-80	10620	40.1	1			62,780
EDWARDS	ECTOR	M	11-01935	3400	33.0	137	174,296	108,760	8,555,812
EDWARDS, WEST (CANYON)	ECTOR	M	8-05-70	8962	45.3	32	974,006	277,127	22,305,007
EDWARDS -04- (BEND)	CRANE		1-13-63	8880	40.3	1	23,161	2,388	223,417
EDWARDS -04- (BEND, S.)	CRANE		9-24-66	8763	38.7	3	8,529	5,052	136,069
EDWARDS -04- (CONNELL SD.)	CRANE		5-31-56	11785	47.1	1	476	3,589	392,035
EDWARDS -04- (DEV)	CRANE		8-21-62	9792	42.7	2	12,517	2,160	31,769
EDWARDS -04- (ELLENBURGER)	CRANE		5-23-57	11865	49.0	1			182,870
EDWARDS -04- (ELLENBURGER S.)	CRANE		9-15-66	11808	50.4	2	9	1,162	910,656
EDWARDS -04- (STRAWN)	CRANE		12-09-64	8768	36.1	4	17,689	5,727	69,855
EDWARDS -04- (WADDELL)	CRANE		9-16-59	11710	45.3	4	52,604	11,130	471,915

RAILROAD COMMISSION OF TEXAS
OIL AND GAS DIVISION
CRUDE OIL AND CASINGHEAD GAS PRODUCTION BY FIELD, FOR 1987

RRC DISTRICT 8

FIELD NAME	COUNTY		DISCOVERY DATE	DEPTH (FEET)	GRAV API	PROD WELLS EOY	TOTAL 1987 PRODUCTION CASINGHEAD GAS (MCF)	CRUDE OIL (BBLS)	CUMULATIVE CRUDE OIL PRODUCTION TO 1-1-88 (BBLS)
EDWARDS -04-, S. (7900)	CRANE		12-06-67	7925	42.0	4	27,277	16,430	2,209,439
EITHERWAY (DELAWARE)	CULBERSON		5-20-59	2436	35.0	3	509	704	56,955
EL CINCO (LEONARD, LOWER)	PECOS	M	12-25-69	4692	43.2	3	134	194	53,543
FLD. TRANS. FROM DIST. 7C 1-1-71									
EL CINCO (MCKEE)	CROCKETT	M	1-01-71	5264	40.8	2	3,080	1,352	183,889
FLD. TRANS. FROM DIST. 7C 1-1-71									
EL CINCO (WICHITA ALBANY)	PECOS		2-01-83	4402	30.0	1	18,200	1,765	3,040
EL CINCO (WICHITA ALBANY, MID.)	PECOS		5-19-71	4486	22.0	6	51,734	7,190	77,044
EL CINCO, S. (WICHITA ALBANY)	PECOS		5-29-73	4359	36.0	1			17,090
EL KAY (GLORIETA)	STERLING		9-01-64	1879	27.5	1	10	582	23,242
EL KAY (GLORIETA, UPPER)	STERLING		1-01-66	1726	29.4	2	9	231	18,688
EL MAR (DELAWARE)	LOVING		1-19-59	4532	40.8	165	190,940	83,921	17,686,701
ELBOW,SE. (FSLM.)	HOWARD		1-05-86	10040	42.0	1	2,188	22,335	58,404
ELBOW,S.E.(STRAWN)	HOWARD		3-22-86	9326	46.0	2	3,995	7,884	22,680
ELBOW, SE. (WOLFCAMP)	HOWARD		8-20-87	9180	46.0	1	990	3,015	3,015
ELLU (HOLT)	ECTOR		8-14-74	5473	32.3	3	12	13,756	473,735
ELLWOOD (MISSISSIPPIAN)	MITCHELL		5-26-55	7777	42.0	3	18	2,406	99,636
ELLWOOD (YATES)	MITCHELL		10-12-67	462	28.0	3			3,623
ELLWOOD RANCH (ELLENBURGER)	MITCHELL		9-20-82	7852	49.2	1	12	5,426	118,720
ELLWOOD RANCH (MISS.)	MITCHELL	M	9-01-82	7600	47.1	3	289	5,038	34,587
ELWANDA (YATES)	WINKLER		1-30-85	2699	28.0	12	32,145	22,107	91,094
EMBAR (DEVONIAN)	ANDREWS	M	11-03-54	9346	46.3	4	23,690	12,746	1,139,094
EMBAR (ELLENBURGER)	ANDREWS	M	5-01-42	7977	44.5	15	43,103	56,336	22,258,979
EMBAR (FUSSELMAN)	ANDREWS	M	5-03-56	8204	40.1	2	1,668	655	130,493
EMBAR (FUSSELMAN, NW.)	ANDREWS	M	9-21-59	8040	43.7	4	28,686	7,369	152,134
EMBAR (PERMIAN)	ANDREWS	M	10-21-42	6280	42.4	70	715,867	39,008	6,209,786
EMBAR (5600)	ANDREWS	M	12-04-55	5606	41.1	52	684,379	30,129	5,969,050
EMMA	ANDREWS		1939	4300	33.0	104	69,122	122,586	19,940,522
EMMA (CONNELL)	ANDREWS		8-05-73	12230	48.5	1			115,103
EMMA (DEVONIAN)	ANDREWS		11-27-54	10192	43.5	14	41,065	11,226	5,633,674
EMMA (ELLENBURGER)	ANDREWS		10-06-53	13307	49.0	27	74,103	104,416	45,863,836
EMMA (FUSSELMAN)	ANDREWS		8-20-54	11288	46.4	3			1,933,151
EMMA (GLORIETA)	ANDREWS		8-14-53	5405	38.5	14	4,745	26,583	2,823,475
EMMA (GRAYBURG)	ANDREWS		9-03-80	4202	36.3	8	8,749	7,115	144,656
EMMA (STRAWN)	ANDREWS		7-31-58	9123	41.4	7	25,065	6,023	2,760,763
EMMA (WOLFCAMP 8390)	ANDREWS		2-06-67	8393	40.6	3	6,902	12,200	84,645
EMMA, S. (GLORIETA)	ANDREWS		3-06-64	5344	39.0	4	1,595	12,425	822,859
EMPEROR (ELLENBURGER)	WINKLER		7-26-58	11453	35.1	1	30,875	1,240	28,238
EMPEROR (HOLT)	WINKLER		2-19-46	4765	40.6	55	420,880	151,858	7,569,343
EMPEROR (WADDELL-OIL)	WINKLER		5-11-61	11158	47.3	1	64,923	1,486	19,286
EMPEROR (WOLFCAMP)	WINKLER		1-21-79	9396	39.1	1	54,862	1,260	20,756
EMPEROR (WOLFCAMP,UPPER)	WINKLER		10-20-77	7320	32.1	1	7,538	904	10,954
EMPEROR, DEEP	WINKLER		1935	3000	35.0	154	107,378	105,631	10,983,455
EMPEROR, EAST (CLEAR FORK, LO.)	WINKLER		7-12-62	6097	37.0	20	470,953	55,214	769,753
ENTERPRISE (STRAWN)	MITCHELL		3-17-87	7184	38.6	1	10	6,230	6,230
EPLEY (FUSSELMAN)	MARTIN		5-30-84	11209	44.6	2	750	139	52,590
ESTERLINA (FUSSELMAN)	STERLING		6-04-84	4937	54.4	1	6,752	1,176	14,238
ESTES, WEST (PENN)	WARD		9-18-75	9851	43.9	1	3,816	556	51,131
ESTES BLOCK-34 (HOLT)	WARD		3-12-84	4858	35.6	5	59,590	18,830	109,040
ESTES BLOCK 34 (PENN.)	WARD		8-20-57	8150	35.7	42	610,561	65,721	4,517,934
EVETTS (SILURIAN)	LOVING	M	5-21-79	6438	49.0	2			0
F. A. HOGG (PENN DETRITAL)	WINKLER		2-02-82	8813	41.0	1	9	569	34,182
FASKEN	ANDREWS	M	12-16-49	4750	31.0	2			162,529
FASKEN (CLEAR FORK)	ANDREWS	M	2-07-62	6762	37.0	1	1	698	2,468
FASKEN (ELLENBURGER)	ANDREWS	M	10-12-53	12604	52.0	3	28,430	53,965	3,387,988
FASKEN (PENN.)	ECTOR	M	2-13-56	10158	39.2	93	3,498,203	321,565	4,887,432
FASKEN (WOLFCAMP)	ANDREWS	M	11-24-52	8571	39.0	27	363,408	101,150	6,626,953
FASKEN(WOLFCAMP 8400)	ANDREWS		5-23-83	8408	41.0	8	139,378	57,731	391,909
FASKEN (WOLFCAMP, LOWER)	ECTOR		5-01-79	8761	38.2	1	8,892	1,121	29,636
FASKEN (WOLFCAMP, NORTH)	ANDREWS	M	2-29-56	8290	39.0	5	62,137	44,967	1,141,015
FASKEN, EAST (WOLF)	ANDREWS		6-03-81	10022	42.0	1	5,930	767	53,749
FASKEN ,NORTH (FUSSELEMN)	ANDREWS		4-01-87	12270	44.9	1	476	94	94
FASKEN, S. (ATOKA)	ECTOR		8-06-64	10147	41.5	9	96,047	36,220	487,569
FASKEN, S. (DEVONIAN)	ECTOR		10-31-57	11540	44.6	3	83,492	23,944	412,174
FASKEN, SOUTH (ELLENBURGER)	ECTOR		9-17-60	13019	54.0	2			806,089
FASKEN, S. (FUSSELMAN)	ECTOR		11-11-57	12270	53.9	3	64,037	37,797	842,516
FASKEN, SOUTH (WOLFCAMP)	ECTOR	M	10-03-60	8475	41.0	8	80,183	30,663	497,509
FASKEN, SW. (WOLFCAMP, LOWER)	ECTOR		9-22-85	9372	41.2	1	1,075	3,200	12,360
FERNANDES (YATES)	WINKLER		7-26-85	2643	37.0	1			1,804
FLORAC (STRAWN)	HOWARD		2-06-79	9370	41.0	11	118,938	18,310	414,234
FLORAC (WOLFCAMP)	HOWARD		5-14-87	7492	44.6	1	358	2,288	2,288
FLORWILL (STRAWN)	ANDREWS		3-22-79	11241	42.0	1	10,275	2,711	40,618
FLYING -W-	WINKLER		1-31-49	9660	38.0	5	266,740	72,207	1,484,841
FLYING -W- (ELLEN)	WINKLER		3-14-70	11768	46.9	1	11,071	3,830	991,079
FLYING -W- (FUSSELMAN)	WINKLER		5-06-84	10270	38.3	2	107,198	25,554	115,074
FLYING -W- (WOLFCAMP)	WINKLER		10-02-55	8190	34.3	7	44,599	19,604	964,106
FLYING "W", S.E. (WOLFCAMP)	WINKLER		2-26-77	8254	39.6	5	1,619	13,820	203,519
FOOLS CREEK (CLEAR FORK)	GLASSCOCK	M	8-12-60	2736	32.0	2	11	5,336	299,710
FOOLS CREEK (GLORIETA)	STERLING	M	2-27-64	2533	32.4	1	10	660	7,534
FOOLS CREEK (GRAYBURG)	GLASSCOCK	M	6-27-64	1678	32.6	1	9	15	13,876
FOOLS CREEK (QUEEN)	GLASSCOCK	M	2-12-62	1723	29.0	7	20	2,426	256,840
FOOLS CREEK (SAN ANDRES)	GLASSCOCK	M	10-20-63	2144	30.0	1	11	11	27,233
FORD (4000 DELAWARE)	REEVES	M	6-08-62	3968	39.7	3			8,103
FORD, EAST (DELAWARE SAND)	REEVES	M	9-01-63	2730	42.0	52	37,235	30,004	3,015,801
TRANS. FROM FORD /DELAWARE SAND/, 9-1-63.									
FORD, WEST (2500)	CULBERSON		4-26-82	2560	36.8	2	103	2,973	16,115
FORD, WEST (4100)	CULBERSON	M	4-13-63	4143	39.0	73	382,645	118,584	2,506,210
FORT STOCKTON	PECOS		6-26-44	2892	36.8	322	408,324	604,687	29,802,677
FORT STOCKTON (SEVEN RIVERS)	PECOS		4-24-57	2970	28.6	3	12	3,969	349,394
FORT STOCKTON (YATES LOWER)	PECOS	M	1-25-43	3072	34.4	56	329,431	75,512	1,118,063
FORT STOCKTON, S. (QUEEN)	PECOS		5-07-82	3198	30.0	2	8,794	1,445	1,741
FOSTER	ECTOR	M	12-01-35	4300	39.0	1183	1,085,883	4,019,928	249,364,652
FOSTER (SAN ANDRES)	ECTOR		12-31-76	5369	35.0	1	1,275	3,077	102,392
FOUR C (CLEAR FORK)	PECOS		3-16-75	3856	37.0	8	59,715	19,829	819,942
FOUR C (CLEAR FORK, BASAL)	WARD	M	3-18-77	3985	36.0	1			18,890
FOUR C (CLEARFORK, MIDDLE)	PECOS		7-01-80	3750	37.0	1	2,729	268	2,667
FOUR C (SAN ANDRES)	PECOS		8-05-75	2302	37.0	12	5,638	35,884	569,900
FOUR MILE (CISCO)	PECOS		7-30-79	6710	26.5	1	7,286	1,061	31,399

RRC DISTRICT 8

FIELD NAME	COUNTY		DISCOVERY DATE	DEPTH (FEET)	GRAV API	PROD WELLS EOY	TOTAL 1987 PRODUCTION CASINGHEAD GAS (MCF)	CRUDE OIL (BBLS)	CUMULATIVE CRUDE OIL PRODUCTION TO 1-1-88 (BBLS)
FRAN-GLASS (PENNSYLVANIAN)	MARTIN	M	4-15-54	10474	43.6	7	35,515	19,611	387,915
FREDLAW (CLEAR FORK, LO.)	PECOS		7-30-70	3170	30.0	2			10,234
FROMME	PECOS		1939	1400	27.0	35	19,185	26,190	771,535
FRYSAK FARMS (WICHITA-ALBANY)	GLASSCOCK		2-26-86	7513	41.8	1	32,359	5,625	32,167
FUHRMAN (CLEAR FORK)	ANDREWS		5-20-76	5900	29.0	2	1,417	7,940	261,655
FUHRMAN (GLORIETA)	ANDREWS		5-07-50	5612	29.0	52	87,383	174,753	8,526,366
FUHRMAN (WOLFCAMP)	ANDREWS		1-31-64	8530	37.0	3	14,333	5,796	75,216
FUHRMAN-MASCHO	ANDREWS	M	7-11930	4700	25.3	1330	1,370,417	1,866,660	101,198,116
FUHRMAN-MASCHO (DEVONIAN)	ANDREWS		2-13-56	10000	44.4	6	57,326	31,068	1,574,096
FUHRMAN-MASCHO (YATES)	ANDREWS		11-01-79	2978	46.0	1	12	887	3,304
FULLERTON	ANDREWS		12-23-41	7300	43.0	1238	3,908,744	5,276,074	245,451,592
FULLERTON (CLEAR FORK, UPPER)	ANDREWS		7-18-57	6080	32.2	1			3,590,620
TRANSFERED TO FULLERTON FLD 3-1-75									
FULLERTON (DEVONIAN)	ANDREWS		1-24-87	8276	42.9	5	93,118	104,033	104,033
FULLERTON (ELLENBURGER)	ANDREWS		11-17-45	9945	40.6	7	13,214	47,508	1,956,758
FULLERTON (SAN ANDRES)	ANDREWS		5-24-45	4785	35.2	309	494,550	1,255,450	15,779,826
FULLERTON (SILURIAN)	ANDREWS		4-10-80	8131	40.7	1	12	1,513	13,181
FULLERTON (WICHITA ALBANY)	ANDREWS		1948	7890	44.0	4			555,778
FULLERTON (8500)	ANDREWS		4-01944	8658	43.0	56	396,705	361,406	47,136,523
FULLERTON, EAST (ELLEN.)	ANDREWS		1-02-67	11428	42.7	4	4,376	12,866	1,153,995
FULLERTON, E. (SAN ANDRES)	ANDREWS		3-09-66	4624	34.2	1			32,237
FULLERTON, NORTH (DEVONIAN)	ANDREWS		5-11-47	8120	43.8	2			932,750
FULLERTON, SOUTH (ELLENBURGER)	ANDREWS		2-20-48	10600	43.0	5	10,867	24,661	11,465,134
FULLERTON, SOUTH (WOLFCAMP)	ANDREWS		5-12-55	8245	40.5	16	95,745	31,131	3,838,514
FULLERTON, SE. (SAN ANDRES)	ANDREWS		9-10-57	4451	36.7	10	60,147	43,043	706,188
G. P. M. (GLORIETA)	WINKLER		1-20-67	5226	33.5	5	10,366	5,989	117,661
G. P. M. (PENN.)	WINKLER		1-17-79	8266	40.8	3	28,215	2,967	41,025
G. P. M. (PENN., S.)	WINKLER		5-11-69	8697	40.0	3	16,314	3,456	67,942
G P M (8200)	WINKLER		6-04-82	8443	35.0	1	25,087	3,325	124,642
G & W (DEVONIAN)	ECTOR	M	11-02-58	8052	38.0	4	15,549	5,032	633,430
G & W (WOLFCAMP)	ECTOR	M	3-27-75	7756	35.2	1	73	1,730	33,199
GARDEN CITY	GLASSCOCK		9-23-46	9740	56.5	20	131,886	16,696	1,073,637
GARDEN CITY (STRAWN)	GLASSCOCK		12-23-65	9349	43.0	4	16,219	3,901	171,559
GARDEN CITY, NW (STRAWN)	GLASSCOCK		1-15-84	9659	44.8	1	14,460	2,505	13,601
GARDEN CITY, NW (STRAWN 9630)	GLASSCOCK		7-31-87	9654	46.4	1	14,206	3,443	3,443
GARDEN CITY, S. (WOLFCAMP)	GLASSCOCK		3-12-64	7642	36.0	2	57,147	14,987	40,626
GARDEN CITY, S.E.(FUSSELMAN)	GLASSCOCK		2-01-85	9990	49.0	2	10,116	51,402	117,011
GARDEN CITY, SE. (STRAWN)	GLASSCOCK		8-01-66	9337	46.0	4	45,779	2,652	70,016
GARDEN CITY, W. (WOLFCAMP 7880)	GLASSCOCK		8-08-66	7920	43.0	9	82,488	45,324	1,575,229
GARTNER (PENN. REEF)	HOWARD		4-23-60	7345	46.7	1	2,422	1,960	247,611
GERALDINE (DELAWARE 3400)	CULBERSON		4-01-82	3454	38.0	38	474,287	89,012	1,621,493
GERALDINE (DELAWARE 4000)	CULBERSON	M	4-03-62	3953	36.5	8	9,599	5,515	174,596
GERALDINE (FORD)	REEVES	M	7-20-57	2557	41.7	391	1,341,830	431,265	20,615,533
GERALDINE, W. (DELAWARE 2435)	CULBERSON		3-08-67	2437	40.0	13	72	8,293	327,778
GERMANIA (GRAYBURG)	MIDLAND		5-24-52	3940	34.0	31	12,220	237,476	3,697,415
GIB	CRANE		11-09-47	2700	29.0	18	46,986	2,773	261,279
GIEBEL (ABO)	ANDREWS		3-17-85	7523	39.5	3	24,662	44,348	112,233
GILLS (BONE SPRINGS)	LOVING		8-24-85	9874	42.0	1	3,948	2,189	8,817
GIRVIN, SOUTH (TUBB)	PECOS		12-26-53	2869	32.0	5	38,711	7,699	227,827
GLADYS COWDEN (DEVONIAN)	MARTIN		11-18-84	11020	44.7	3	40,992	16,576	61,084
GLADYS COWDEN (SPRABERRY)	MARTIN		5-07-84	9310	40.0	2	70	1,038	9,497
GLASCO (DEVONIAN)	ANDREWS	M	10-15-53	12543	39.0	18	2,785	159,737	19,688,474
GLASCO (ELLENBURGER)	ANDREWS	M	5-16-85	13806	41.4	11	24,414	562,179	998,450
GLASCO, EAST (DEVONIAN)	ANDREWS		8-17-63	12628	41.0	1			203,960
GLASCO, EAST (STRAWN)	ANDREWS	M	11-04-63	11275	45.3	2	931	10,802	24,558
GLASS, NORTH (WOLFCAMP)	MARTIN		7-06-53	9382	40.1	3	10	283	460,121
GOLDSMITH	ECTOR	M	1935	4300	35.5	1024	1,699,866	2,272,170	341,872,239
GOLDSMITH (CLEAR FORK)	ANDREWS	M	3-11-46	6300	40.0	738	5,797,523	1,889,669	69,470,522
GOLDSMITH (DEVONIAN)	ECTOR		7-15-48	7875	38.5	33	198,201	134,745	13,728,151
GOLDSMITH (ELLENBURGER)	ECTOR		8-15-47	9495	46.6	1	4,234	4,357	2,097,578
GOLDSMITH (FUSSELMAN)	ECTOR		1-25-54	7763	43.7	15	30,264	12,248	4,610,010
GOLDSMITH (GRAYBURG)	ECTOR		2-12-66	3928	31.6	2	4,180	1,067	75,736
GOLDSMITH (HOLT)	ECTOR		5-11-52	5106	40.0	7	22,405	17,115	2,128,037
GOLDSMITH (5600)	ECTOR	M	10-26-47	5600	38.3	1075	3,171,092	1,950,698	217,045,995
GOLDSMITH, EAST (CLEAR FORK LO)	ECTOR		6-05-72	6040	39.8	1	10,435	3,273	59,523
GOLDSMITH, EAST (GLORIETA)	ECTOR		10-14-55	5136	41.1	4	21,521	60,703	906,585
GOLDSMITH, E. (GRAYBURG, N.)	ECTOR		1-11-70	4062	36.3	2	7,033	2,470	67,877
GOLDSMITH, EAST (HOLT)	ECTOR		7-01-54	4988	38.0	132	25,077	54,434	7,898,643
GOLDSMITH, E. (PENNSYLVANIAN)	ECTOR		1-25-53	8621	40.2	4	4,106	5,959	1,587,016
GOLDSMITH, EAST (SAN ANDRES)	ECTOR		9-01-62	4224	37.2	142	294,527	43,577	8,886,390
DIV. FROM COWDEN, NORTH, EFF. 9-1-62.									
GOLDSMITH, N. (DEVONIAN)	ECTOR	M	4-13-46	7900	39.0	27	105,424	115,256	8,310,080
GOLDSMITH, N. (ELLENBURGER)	ECTOR	M	1-25-54	8896	46.2	7	283	9,440	5,295,070
GOLDSMITH, N. (SAN ANDRES, CON.)	ECTOR	M	6-01-64	4500	34.6	335	2,737,097	543,577	15,444,899
GOLDSMITH, N. (SILURIAN)	ECTOR	M	9-13-48	8255	46.2	12	218,325	35,319	1,373,978
GOLDSMITH, W. (CLEAR FORK, UP.)	ECTOR		1-08-56	5640	37.0	169	300,928	130,351	8,537,548
GOLDSMITH, W. (DEVONIAN)	ECTOR		5-01-55	7774	38.3	1	6,910	3,962	184,925
GOLDSMITH, W. (ELLENBURGER)	ECTOR		11-28-54	9428	44.0	6	17,732	14,547	3,862,034
GOLDSMITH, W. (FUSSELMAN)	ECTOR		12-22-55	8294	39.2	5	2,920	5,079	2,623,419
GOLDSMITH, W. (SAN ANDRES)	ECTOR	M	3-15-56	4280	34.0	68	193,314	42,992	6,027,705
GOLDSMITH, W. (WADDELL)	ECTOR		4-02-55	9146	46.1	2	6,060	4,162	246,356
GOLDSMITH, W. (WOLFCAMP)	ECTOR		5-31-68	7720	36.5	1			11,074
GOMEZ (QUEEN)	PECOS		12-03-85	3621	37.3	1	30,110	671	1,206
GOMEZ (WOLFCAMP)	PECOS		11-26-78	11110	58.0	8	210,145	15,494	21,674
GOMEZ (WOLFCAMP UPPER)	PECOS		10-07-77	10620	50.7	13	293,179	75,345	972,584
GOMEZ,E. (WOLFCAMP)	PECOS		8-08-83	9861	42.0	1	2,406	1,566	13,387
GOMEZ LETHCO (WOLFCAMP)	PECOS		3-30-83	10217	44.0	1	4	97	11,550
GORDON STREET (WOLFCAMP)	GLASSCOCK		5-13-59	9292	43.5	3	4,006	4,860	130,495
GORDON STREET (WOLFCAMP 8700)	MARTIN		10-09-65	8685	41.0	1	4,380	3,112	38,937
GORDON STREET (WOLFCAMP 9300)	MARTIN		7-09-65	9340	49.0	1	20,026	9,354	191,684
GOROON STREET, S. (WOLFCAMP, LO)	GLASSCOCK	M	1-23-60	9220	43.7	7	68,640	17,340	804,571
GRANDMA BENOIT (CLEAR FORK, LO.)	PECOS	M	1-04-74	3486	39.2	5	7,025	7,215	86,272
GRASSROOTS	PECOS		1942	42	19.4	7			3,714
GREENTREE,NORTH (STRAWN)	MARTIN		10-16-86	10468	43.7	3	54,420	27,314	36,350
GRICE (DELAWARE)	LOVING		10-23-56	4510	36.0	101	584,941	145,302	8,897,960
GRIFFIN (PENN REEF)	HOWARD		9-15-81	7898	45.2	5	120,650	18,265	137,691
GRIFFIN , N. (PENN)	HOWARD		2-03-87	7768	46.0	1	4	824	824
GUTHRIE (WOLFCAMP)	REEVES		4-23-83	10792	42.0	1	676	1,395	5,330

RAILROAD COMMISSION OF TEXAS
OIL AND GAS DIVISION
CRUDE OIL AND CASINGHEAD GAS PRODUCTION BY FIELD, FOR 1987

RRC DISTRICT 8

FIELD NAME	COUNTY		DISCOVERY DATE	DEPTH (FEET)	GRAV API	PROD WELLS EOY	TOTAL 1987 PRODUCTION CASINGHEAD GAS (MCF)	CRUDE OIL (BBLS)	CUMULATIVE CRUDE OIL PRODUCTION TO 1-1-88 (BBLS)
HEI (PENN)	GLASSCOCK		7-06-84	10178	42.5	1	876	85	2,407
HEI (WOLFCAMP)	GLASSCOCK		2-20-84	9333	42.5	8	16,549	11,475	71,682
H. S. A. (PENNSYLVANIAN)	WARD		12-28-60	8088	37.2	12	255,955	13,965	3,323,126
H. S. A. (QUEEN 3050)	WARD		6-22-66	3060	36.3	2	24	9,065	291,204
H. S. A. (SAN ANDRES)	WARD		9-20-79	4485	28.1	2	2,387	3,731	31,978
HYA (ELLENBURGER)	MITCHELL		11-10-83	7161	47.5	1	13	1,204	6,824
HALEY (BONE SPRINGS)	LOVING		1-19-85	9864	47.0	1	491	1,137	7,988
HALLANAN (STRAWN)	MIDLAND		10-15-52	10570	47.0	7	75,351	7,734	4,157,341
HALLANAN (WOLFCAMP)	MIDLAND		10-23-55	9734	41.2	2	1	3	50,027
HALLEY	WINKLER		1939	3150	31.0	482	302,597	381,979	18,975,313
HALLEY (CLEAR FORK)	WINKLER		6-15-61	5162	39.5	27	663,629	86,666	2,205,324
HALLEY (GLORIETA)	ANDREWS	M	3-15-57	5006	33.2	25	363,356	47,417	3,845,326
HALLEY (MONTOYA)	WINKLER		3-13-56	10350	41.8	6			2,969,404
HALLEY (OBRIEN)	WINKLER		6-09-87	2653	31.2	1	70	170	170
HALLEY (SAN ANDRES)	WINKLER		9-19-85	4831	24.0	1	519	1,523	3,695
HALLEY, EAST (STRAWN)	WINKLER		2-07-62	8584	42.0	1	12	405	33,732
HALLEY, NORTHEAST (ELLENBURGER)	WINKLER		9-21-60	12097	41.0	1			219,934
HALLEY, SOUTH (ATOKA)	WINKLER		6-24-62	9150	36.2	1	7,076	2,351	41,992
HALLEY, SOUTH (PENN.)	WINKLER		5-22-65	8419	35.2	1	10,944	632	13,677
HALLEY, SOUTH (QUEEN SAND)	WINKLER		7-03-60	3113	31.7	70	144,504	265,708	3,619,977
HAMCO (TUBB)	CRANE		6-01-85	3926	36.0	4	7,689	34,636	89,961
HAMILTON DRAW (DEVONIAN)	MARTIN		5-15-85	10769	52.0	1	5	128	23,175
HAMILTON DRAW (STRAWN)	MARTIN		2-16-85	9848	45.0	1	437	119	14,704
HANKS (CLEARFORK)	PECOS		7-05-85	4551	36.0	1	4,047	136	1,221
HARPER	ECTOR	M	1933	4300	37.0	628	520,999	698,567	44,173,309
HARPER (CONNELL)	ECTOR		10-18-62	12342	43.0	1			207,867
HARPER (DEVONIAN)	ECTOR		12-20-62	10005	48.0	30	452,093	161,975	8,658,693
HARPER (ELLENBURGER)	ECTOR		11-07-62	12436	40.2	28	158,397	200,784	22,131,647
HARPER (FUSSELMAN)	ECTOR		6-06-63	10852	37.0	2			235,388
HARPER (STRAWN)	ECTOR		11-07-62	9028	44.5	9	36,781	12,606	809,637
HARPER, SE. (CISCO)	ECTOR		2-07-66	8584	54.6	2	7	1	526,121
HARPER, SE. (ELLEN.)	ECTOR		11-23-65	12505	48.9	4	26,398	12,671	1,744,677
HAYS (DELAWARE)	REEVES		8-17-57	3002	36.1	3	12	150	67,674
HEADLEE (DEVONIAN)	ECTOR	M	6-01953	11756	49.0	1			14,167,925
RECLASSIFIED TO NON-ASSOC. GAS FLD., EFF. 7-1-62.									
HEADLEE (ELLENBURGER)	ECTOR	M	1-06-53	13106	51.3	12	106,844	153,839	37,362,416
HEADLEE (STRAWN)	MIDLAND	M	2-20-55	9895	52.2	3	41,195	1,860	713,851
HEADLEE (WOLFCAMP)	MIDLAND	M	11-01-79	9674	40.9	3	9,979	5,175	53,813
HEADLEE, N. (CANYON)	ECTOR		4-22-65	10036	38.0	4	3,107	2,479	83,957
HEADLEE, N. (DEVONIAN)	ECTOR	M	4-04-56	12210	41.2	33	588,751	55,537	5,505,573
HEADLEE, N. (STRAWN)	ECTOR		10-11-65	10152	39.0	2			2,510
HEINER (MONTOYA)	PECOS		2-15-61	4968	39.5	1	1,101	1,017	48,723
HEINER, S. (WICHITA-ALBANY)	PECOS		3-25-81	4754	36.5	1			97
HEINER, S. (WOLFCAMP)	PECOS		6-11-67	4967	36.7	1			2,770
HEINER, S. (YATES)	PECOS		5-13-80	1159	33.0	4	7	767	4,592
HENCE (GRAYBURG)	ECTOR		6-16-62	4473	20.4	3	788	6,179	166,823
HENDERSON	WINKLER		1936	3030	32.0	45	365,544	142,922	15,575,679
HENDRICK	WINKLER	M	12-11926	3100	35.0	336	429,587	527,189	259,386,929
HERRELL	STERLING		8-22-50	2425	32.0	10	47	15,401	662,046
HERRELL (GRAYBURG)	STERLING		9-22-62	1691	35.0	7	30	1,566	250,097
HERRELL, EAST (QUEEN SAND)	STERLING		12-01-53	1454	31.5	47	6,882	95,102	2,786,595
HI-LONESOME (FUSSELMAN)	MIDLAND		11-04-66	12520	48.7	3	25,516	14,550	146,909
HI-LONESOME (PENNSYLVANIAN)	MIDLAND		9-24-51	10658	43.3	3	18,157	4,478	410,856
HI-LONESOME (WOLFCAMP)	MIDLAND		1-31-51	9125	41.2	4	14,647	6,650	334,611
HI-LONESOME, S. (ELLEN.)	MIDLAND		12-09-64	12945	52.0	1			185,842
HIGHTOWER (WOLFCAMP)	GLASSCOCK		1-11-84	7704	36.4	1	3,162	420	13,655
HILL RANCH (DEAN)	MARTIN		3-26-61	8462	36.2	1	1,624	1,930	48,512
HILL RANCH (FUSSELMAN)	MARTIN		2-27-83	10830	40.1	1	2	245	69,493
HILL RANCH (MISS)	MARTIN		8-16-68	10653	44.0	2	29,779	2,354	82,896
HILLAW (TUBB)	PECOS		3-17-75	3485	30.0	2	12	405	13,395
HILLGER	GLASSCOCK		5-21-82	3058	23.5	1	174	2,550	63,470
HINYARD (QUEEN)	PECOS		10-18-62	2422	29.8	10	55	1,070	226,523
HOBAN (WOLFCAMP)	REEVES		9-16-68	10345	45.0	1	5	1,998	111,428
HOBAN, S. (WOLFCAMP)	REEVES		1-23-83	10322	43.9	1	1,164	1,057	6,164
HOFFERKAMP (PENNSYLVANIAN)	MIDLAND	M	10-21-51	11140	46.0	1			37,695
HOKIT (PENN, UPPER)	PECOS		2-25-85	9428	47.2	7	589,459	28,482	95,289
HOKIT (2550 SAND)	PECOS		4-11-59	2567	24.0	1	3	1,113	1,302
HOLLIJACK (STRAWN DETRITAL)	WINKLER	M	3-18-81	8259	39.0	4	47,955	2,869	89,507
HOLTON (STRAWN)	MARTIN		7-31-58	10804	42.7	1	6,719	3,008	56,925
HORSEHEAD CROSSING (CLEARFORK)	PECOS		2-02-78	3508	36.0	1			5,926
HORSEHEAD CROSSING (SAN ANDRES)	PECOS		6-01-80	2364	31.5	1	11	46	2,309
HORSEHEAD CROSSING (TUBB)	CRANE		7-14-77	3800	33.0	1	4	36	5,417
HORSELOT (STRAWN)	MIDLAND		8-31-87	10561	45.6	1	40,175	21,612	21,612
HORWOOD (CANYON)	STERLING		6-06-76	7306	43.0	3	45,827	3,449	79,400
HORWOOD (WOLFCAMP 5620)	STERLING		12-01-82	6572	37.6	1	3,904	753	19,029
HOWARD GLASSCOCK	HOWARD	M	4-11925	3200	26.0	2642	234,511	3,872,945	360,078,872
HOWARD GLASSCOCK (CLEAR FORK,MI)	HOWARD		1-28-70	3705	23.0	74	21,319	374,434	4,193,988
HOWARD-GLASSCOCK (GLORIETA)	HOWARD	M	1925	3200	26.0	535	140,818	1,064,069	28,033,788
TRANS. FROM HOWARD-GLASSCOCK FLD. 12-1-64.									
HOWARD-GLASSCOCK (WOLFCAMP 7400)	HOWARD		9-01-70	7441	36.6	23	594,058	577,481	1,166,878
HOWE (PENN	WARD	M	3-24-77	10948	43.5	3	28,354	5,098	60,449
HOWE (YATES)	WARD		5-25-73	2590	27.3	1	4	117	294,847
HOWE, S. (PERM.-PENN.)	PECOS		1-06-73	11564	46.1	1	3,629	7,204	167,573
HUBBARD (CHERRY CANYON)	LOVING	M	6-09-82	5286	39.0	26	267,053	79,008	221,722
HUBER (DETRITAL)	PECOS		1-22-71	5345	41.0	1	96	816	366,408
HUTEX (BEND)	ANDREWS		3-18-61	11787	44.8	3	85,448	7,093	51,510
HUTEX (CANYON)	ANDREWS		12-15-61	10862	44.5	1			2,948
HUTEX (DEAN)	ANDREWS	M	7-01-59	9595	37.3	39	85,039	28,642	2,094,794
HUTEX (DEVONIAN)	ANDREWS		2-13-53	12509	44.0	62	91,330	646,734	39,771,207
HUTEX, N. (DEV.)	ANDREWS		12-14-64	12524	43.5	1			121,201
HUTEX, N. (WOLFCAMP)	ANDREWS		4-02-65	10058	43.5	2	12,040	208	640,985
HUTTO, SOUTH (CLEAR FORK)	HOWARD		6-22-69	5182	33.4	1			18,857
HUTTO, SOUTH (LEONARD)	HOWARD		8-19-69	6450	35.8	1	80	50	196,795
HUTTO , S. (PERMIAN)	HOWARD		2-07-82	6440	34.8	1			7,238
HUTTO, SOUTH (WOLFCAMP)	HOWARD		2-22-64	7421	39.2	14	156,641	24,466	3,041,810
HUTTO, SOUTH (WOLFCAMP, UPPER)	HOWARD		5-20-69	7030	40.6	1	4,182	2,649	372,871
IATAN (SAN ANDRES)	MITCHELL	M	4-01-57	2364	26.1	34	11,193	22,125	1,993,071
IATAN (SEVEN RIVERS)	MITCHELL		3-01-82	1003	29.0	1	12	252	3,591

RRC DISTRICT 8

FIELD NAME	COUNTY		DISCOVERY DATE	DEPTH (FEET)	GRAV API	PROD WELLS EOY	TOTAL 1987 PRODUCTION CASINGHEAD GAS (MCF)	CRUDE OIL (BBLS)	CUMULATIVE CRUDE OIL PRODUCTION TO 1-1-88 (BBLS)
IATAN, EAST HOWARD	HOWARD	M	1926	2700	29.0	1882	376,964	3,405,294	136,786,437
IATAN, NORTH	HOWARD	M	8-23-43	2908	30.0	61	876	97,449	2,557,864
IATAN, N. (CANYON SAND)	HOWARD		8-01-84	7338	40.0	1			992
INAUGURATION (GRAYBURG 2175)	PECOS		9-28-84	2242	27.8	1	12	108	502
INDIAN MESA (ELLENBURGER)	PECOS		8-19-87	7744	46.2	1	58	7,843	7,843
INEZ (CLEAR FORK)	ANDREWS		5-16-62	8150	37.2	1			52,985
INEZ (ELLENBURGER)	ANDREWS		6-11-61	12505	50.1	8	49,142	36,887	16,345,316
INEZ (FUSSELMAN)	ANDREWS		9-06-61	11743	46.9	13	258,321	123,389	3,035,835
IRIS (LOWER CLEARFORK)	GLASSCOCK		4-25-84	6126	36.0	1	1	1	6,093
ISAAC (PENN. UPPER)	HOWARD		4-06-79	9304	47.4	1	10,020	2,641	111,871
IVA LEE (CLEARFORK)	GLASSCOCK		12-02-87	5350	37.5	1	1	1,649	1,649
J.B.Y. (DELAWARE)	REEVES		10-26-79	5106	41.0	1	278	1,457	15,005
J. C. B. (CLEAR FORK)	PECOS		7-23-69	3840	34.6	9	20,007	9,336	501,312
J. CLEO THOMPSON (CISCO)	CRANE	M	8-19-64	8030	41.7	2	18,210	12,521	685,162
J. CLEO THOMPSON (STRAWN)	CRANE	M	9-04-65	8694	42.2	1	3,197	1,870	101,294
J. K. S. (CLEAR FORK, LOWER)	PECOS		9-09-71	3919	40.1	4	19,318	6,696	151,030
J. L. M. (FUSSELMAN)	MARTIN		5-11-81	10897	39.7	1	12	3,659	53,430
J. L. M. (MISSISSIPPIAN)	MARTIN		1-18-80	10821	43.0	8	143,711	18,974	314,315
J. M. H. (CLEARFORK)	CRANE		1-26-73	3100	39.0	2	12	1,007	32,853
J. M. H. (SAN ANDRES)	CRANE		1-03-73	2061	36.0	1	12	390	10,570
J N T (PENN)	PECOS		6-07-77	6751	38.0	2	8,223	22,205	252,824
JACO (STRAWN)	MARTIN		12-05-86	10836	39.6	1	12	2,057	2,721
JAMESON N. (ELLEN)	MITCHELL		5-24-78	7157	46.0	22	33,066	66,135	1,314,967
JAMESON N. (OOOM)	NOLAN	M	5-15-80	6835	47.0	35	323,362	56,822	1,208,456
JAMESON, NORTH (STRAWN)	MARTIN	M	3-01-53	5866	45.2	176	576,633	204,489	8,370,502
JAMESON, N. (STRAWN GREY SAND)	MITCHELL	M	9-12-81	6704	43.0	5	31,870	5,372	96,143
JAMESON, N. (STRAWN 6050)	NOLAN	M	3-03-84	6064	43.8	4	116,988	14,641	109,185
JAMESON, NW. (MISS)	MITCHELL		11-03-79	7204	42.0	4	822	11,209	73,551
JANELLE (CLEAR FORK 4900 FT.)	WARD		3-30-71	4913	41.7	1	6,534	1,898	52,150
JANELLE (DEVONIAN)	WARD		7-31-61	6720	34.6	4	41,516	3,234	83,855
JANELLE, SE. (TUBB)	WARD		10-13-62	5344	37.8	29	318,965	77,795	2,779,586
JANELLE, SE. (WADDELL)	WARD		8-22-62	8692	42.5	4	29,377	11,399	634,699
JASPER (DEVONIAN)	WINKLER		1-29-61	9550	32.2	2			184,405
JASPER (MISSISSIPPIAN)	WINKLER		8-04-57	8528	36.0	2	20,256	2,568	163,939
JAX (DEVONIAN)	CRANE		7-12-58	5478	40.9	6	12	8,559	518,871
JEANITA (CHERRY CANYON)	LOVING		12-16-63	4562	39.1	2	1	31	78,526
JESS BURNER (DELAWARE 3800)	REEVES	M	8-20-82	3802	39.0	78	728,794	231,012	2,327,438
JOHNLAW (YATES)	PECOS		4-17-86	1280	32.0	1	12	180	339
JOHNSON	ECTOR		1934	4200	36.0	299	326,303	644,895	28,562,028
JOHNSON (GLORIETA)	ECTOR		12-21-73	5452	33.4	22	37,687	276,499	4,746,325
JOHNSON (HOLT)	ECTOR		4-17-73	5303	38.7	45	128,371	320,631	9,428,338
JOHNSON (PENN)	ECTOR		4-14-73	9261	42.0	9	7,238	6,411	1,113,444
JORDAN	CRANE	M	1937	3700	36.0	417	455,082	904,946	82,970,507
JORDAN (CONNELL SAND)	ECTOR	M	4-28-48	8830	43.4	7	19,131	9,974	4,389,075
JORDAN (DEVONIAN)	ECTOR	M	5-09-66	6992	40.9	2	3,666	3,768	107,818
JORDAN (ELLENBURGER)	ECTOR	M	2-21-47	8914	43.0	24	55,824	87,134	30,935,941
JORDAN (FUSSELMAN)	ECTOR	M	4-09-51	7420	43.0	4	1,200	710	1,684,756
JORDAN (PENNSYLVANIAN)	CRANE	M	6-18-53	7830	40.3	7	11,645	777	2,087,563
JORDAN (TUBB)	ECTOR	M	3-10-48	5250	39.8	5	6,978	14,683	3,275,786
JORDAN (WADDELL)	ECTOR	M	1-26-51	8375	43.8	3	215	3,058	453,026
JORDAN (WICHITA ALBANY)	ECTOR	M	4-19-60	6420	41.8	2	1,578	2,471	56,314
JORDAN (WOLFCAMP)	ECTOR	M	6-14-60	6790	37.1	3	396	815	95,408
JORDAN (4500)	CRANE	M	8-18-47	4660	34.2	1	1,805	318	569,014
JORDAN, S. (FUSSELMAN)	ECTOR	M	7-23-56	7505	43.6	2	9,819	11,951	507,160
JORDAN, SOUTH (WOLFCAMP)	ECTOR	M	8-28-60	6695	41.0	3			243,262
JORDAN, W. (CLEAR FORK, LOWER)	CRANE	M	9-28-61	5548	35.0	3	15,924	21,933	211,382
JORDAN, W. (ELLENBURGER)	ECTOR		4-15-82	9765	40.4	1	12,574	6,936	70,581
JORDAN WEST (WOLFCAMP)	CRANE		8-01-82	7022	40.0	4	22,119	20,902	147,264
JUNCTURE (DEVONIAN)	CRANE		5-08-86	5746	37.7	1	6,307	6,139	12,124
K.O.G. (PENN)	WINKLER		9-28-83	8176	39.0	2	4,741	1,195	21,474
KATIE (FUSSELMAN)	MARTIN		8-08-86	10612	41.0	1	6	2,470	7,680
KATIE (PENNSYLVANIAN)	MARTIN		8-04-87	9355	46.0	1	6	7,361	7,361
KELLY-STEPHENS (STRAWN)	MIDLAND		1-20-87	10435	35.8	1	15,046	4,646	4,886
KEN REGAN (DELAWARE)	REEVES		7-11-54	3350	35.9	82	80,254	80,864	3,209,856
ALLAR-MARKS /DELAWARE/ TRANS. INTO THIS FLD., EFF. 9-1-62.									
KENNEDY-FAULKNER (DEL)	REEVES		10-18-68	2643	41.0	1			39,566
KENNEDY-FAULKNER, S. (DELAWARE)	REEVES		7-07-70	2614	35.6	1	15	636	16,134
KERMIT	WINKLER	M	1928	2800	34.3	730	1,244,573	446,327	107,073,130
KERMIT (ELLENBURGER)	WINKLER		4-25-43	10744	41.7	19	252,849	49,622	4,977,440
KERMIT (FUSSELMAN)	WINKLER		10-01-55	8572	35.6	2	10,257	2,924	122,946
KERMIT (GRAYBURG)	WINKLER		8-28-57	3249	30.2	3	3,968	2,025	381,270
KERMIT (JOINS)	WINKLER		9-22-87	10312	46.0	1	2	1,009	1,009
KERMIT (YATES)	WINKLER		9-05-81	2674	33.8	3	127	1,019	15,414
KERMIT, SOUTH (DEVONIAN-OIL)	WINKLER		12-24-57	8220	34.0	25	591,197	49,803	9,373,665
KERMIT, SE (QUEEN)	WINKLER		2-07-73	3285	30.0	3	10,086	6,139	205,134
KERMIT, SE. (TUBB)	WINKLER		6-06-65	6211	38.8	8	26,507	19,931	805,169
KEYSTONE (CLEAR FORK)	WINKLER		7-31-58	5739	37.5	65	1,021,703	106,534	4,295,532
KEYSTONE (COLBY)	WINKLER		1939	3300	37.0	741	2,424,175	592,468	61,456,432
KEYSTONE (DEVONIAN)	WINKLER		4-04-46	8040	32.6	27	95,951	14,861	15,320,254
KEYSTONE (ELLENBURGER)	WINKLER		6-06-43	9524	44.0	82	7,217,407	188,189	144,596,313
KEYSTONE (HOLT)	WINKLER		9-08-43	4800	39.9	159	958,160	409,531	38,848,709
KEYSTONE (PENN DETRITAL)	WINKLER		10-01-84	7268	33.8	1	32,719	3,489	15,028
KEYSTONE (SAN ANDRES)	WINKLER		7-05-60	4465	37.4	76	240,166	105,246	2,405,919
KEYSTONE (SILURIAN)	WINKLER		5-14-55	8500	31.0	85	751,101	334,308	28,253,961
KEYSTONE, SOUTH	WINKLER		7-07-58	6470	38.0	18	47,804	42,258	2,562,926
KEYSTONE, SOUTH (PENN.)	WINKLER		12-03-57	8040	39.8	1	5,642	4,904	206,530
KEYSTONE, SE. (ELLENBURGER)	WINKLER		3-24-68	10858	43.8	1	7,682	1,314	106,493
KEYSTONE, SW. (SAN ANDRES)	WINKLER		6-09-81	4446	37.0	32	1,124,111	130,304	657,315
KIVA (DEV)	MARTIN		4-02-70	11783	49.5	3	49,229	10,509	62,834
KNOTT (PENNSYLVANIAN)	HOWARD		12-28-56	9016	44.8	1			51,167
KNOTT, SE. (WOLFCAMP)	HOWARD		3-31-86	8650	46.6	1	4,585	2,205	4,228
KNOTT, SW. (FUSSELMAN)	HOWARD		7-10-84	10470	50.6	5	11,275	59,532	327,529
KNOTT, SW. (PENN)	HOWARD		11-10-84	9387	38.5	2			58,104
KNOTT, WEST (DEAN)	HOWARD		5-03-81	8500	39.4	3	18,723	10,295	117,945
KNOTT, WEST (PENN REEF)	HOWARD		3-10-74	9106	42.6	3	42,990	29,137	350,862
KNOTT, WEST (SPRABERRY)	HOWARD		3-07-77	7031	32.0	2	56	1,164	18,548
KNOTT CEMETARY (PENN)	HOWARD	M	9-01-80	9602	49.8	1	2,385	1,368	16,709
KORMAN (CANYON REEF)	HOWARD		4-17-85	7913	30.6	1	7,406	7,184	24,076

RAILROAD COMMISSION OF TEXAS
OIL AND GAS DIVISION
CRUDE OIL AND CASINGHEAD GAS PRODUCTION BY FIELD, FOR 1987

RRC DISTRICT 8

FIELD NAME	COUNTY		DISCOVERY DATE	DEPTH (FEET)	GRAV API	PROD WELLS EOY	TOTAL 1987 PRODUCTION CASINGHEAD GAS (MCF)	CRUDE OIL (BBLS)	CUMULATIVE CRUDE OIL PRODUCTION TO 1-1-88 (BBLS)
LA VISTA (FUSSELMAN)	GLASSCOCK		5-01-83	11067	55.0	2	83,491	31,601	181,917
LA VISTA (WOLFCAMP)	GLASSCOCK		5-19-86	8266	42.3	1	22,206	19,529	39,023
LACAFF (DEAN)	MARTIN	M	12-07-69	9490	38.4	76	237,368	58,091	7,443,785
LACAFF (ELLENBURGER)	MARTIN		10-17-73	13285	51.0	2	875	11,717	640,784
LACAFF (SILURIAN)	MARTIN		10-24-74	12740	48.7	1	1,920	3,798	154,186
LACAFF (SPRABERRY)	ANDREWS	M	4-28-73	6955	28.0	2			15,872
LACAFF (WOLFCAMP)	MARTIN		1-19-78	9899	39.9	10	322,780	10,063	640,147
LACY CREEK (SAN ANGELO)	STERLING		5-10-67	2237	32.4	4	22	4,951	138,407
LAWSON (SAN ANDRES)	ECTOR		2-25-50	4320	37.9	163	266,659	147,705	15,075,343
LAZY R. (STRAWN DETRITUS)	ECTOR	M	6-21-63	8307	36.8	5	49,312	32,598	1,086,418
LEA (CLEAR FORK)	CRANE		10-24-60	4220	43.0	3	18,663	7,039	118,395
LEA (CONNELL)	CRANE		11-29-53	8178	42.6	6	8,449	35,488	3,192,561
LEA (ELLENBURGER)	CRANE		6-10-53	8165	42.1	17	19,533	54,237	19,991,496
LEA (MCKEE)	CRANE		2-12-54	7490	42.5	1	7	7,966	270,449
LEA (PENN.)	CRANE		4-02-54	6950	32.5	8	9,728	11,596	688,565
LEA (PENN. DETRITAL)	CRANE		2-25-64	7165	36.1	1			32,424
LEA (SAN ANDRES)	CRANE		5-01-55	3075	38.1	228	317,854	336,854	8,061,711
LEA (TUBB)	CRANE		5-04-55	4448	41.7	23	64,982	58,915	1,330,252
LEA, SOUTH (CLEAR FORK)	CRANE		8-13-58	4238	37.0	14	206,890	51,368	481,405
LEA, SOUTH (CONNELL)	CRANE		3-24-57	8468	40.3	3	9,900	8,559	244,484
LEA, S. (DEVONIAN)	CRANE		4-30-57	6126	45.8	3	9,610	21,938	261,366
LEA, S.(ELLENBURGER)	CRANE		1-31-84	8646	42.3	4	11,698	8,698	95,977
LEA, SOUTH (MCKEE)	CRANE		11-26-84	7972	43.9	1	5,806	15,542	55,323
LEA, SOUTH (SAN ANGELO)	CRANE		10-21-83	4110	40.1	12	76,062	73,012	414,118
LEA, SOUTH (TUBB)	CRANE		5-30-82	4636	40.5	10	105,182	27,227	343,866
LEA, SOUTH (WOLFCAMP)	CRANE		9-14-60	6010	37.6	1			23,097
LECK (WADDELL)	WINKLER		12-01-87	16728	56.1	1	16,888	3,051	3,051
LEHN-APCO (MONTOYA)	PECOS		1-01-60	5071	38.0	1			92,264
LEHN-APCO (QUEEN SD.)	PECOS		2-19-56	1549	32.8	30	29,035	10,711	705,895
LEHN-APCO (SEVEN RIVERS)	PECOS		10-23-80	1263	31.0	4	4,416	1,415	23,945
LEHN-APCO (YATES)	PECOS		1-15-82	1030	31.0	1	12	375	3,575
LEHN-APCO (1600)	PECOS		1939	1700	35.0	167	59,929	42,567	3,018,754
LEHN-APCO, N. (GLORIETA)	PECOS		4-06-76	3044	38.0	1	12	2,124	45,844
LEHN-APCO, NORTH (1600)	PECOS		3-09-46	1945	53.0	68	82	7,646	3,116,691
LEHN-APCO, SOUTH (ELLEN)	PECOS		1-26-77	4740	44.2	16	19,786	43,716	1,046,919
LEHN-APCO, SOUTH (QUEEN)	PECOS		11-07-77	1590	30.0	3	20,536	2,188	23,592
LEHN-BENOIT (SAN ANDRES)	PECOS		12-30-85	2672	33.3	4	24	6,325	19,310
LENLAW (TUBB 3130)	PECOS		3-09-68	3155	36.0	3	12	1,244	51,765
LENORAH, WEST (DEAN)	MARTIN		7-19-70	9336	38.4	4	2,825	5,513	48,896
LEON VALLEY (OBRIEN)	PECOS		11-01-73	2552	40.0	35	103,375	41,751	381,902
LEON VALLEY (OIL)	PECOS		5-07-56	2498	38.0	18	14,153	15,134	568,080
LEON VALLEY, E. (OBRIEN -B- SD.)	PECOS		5-15-67	2724	40.0	7	6,685	2,537	124,124
LITTLE JOE (DELAWARE)	WINKLER		6-26-65	5034	38.5	9	75,721	30,520	1,506,575
LITTLE JOE (DELAWARE 4990)	WINKLER		12-27-66	5002	42.0	2	14,647	2,561	244,199
LITTLE JOE (WAR-WINK)	WINKLER		4-24-68	5086	37.8	3	25,092	5,092	249,565
LITTMAN (SAN ANDRES)	ANDREWS	M	6-28-51	4313	32.7	13	33,797	21,598	1,228,932
LOMAX (FUSSELMAN)	HOWARD		2-20-86	10644	50.0	1	1,381	2,516	18,831
LOMAX (STRAWN)	HOWARD		11-24-84	9717	32.0	1	12	977	6,872
LOMAX (WOLFCAMP)	HOWARD		7-14-87	8172	38.0	1	4,128	2,405	2,405
LOUDER (FUSSELMAN)	MARTIN		8-12-84	11744	48.0	1	1,620	16,687	141,698
LOUIS (8000)	ECTOR		4-30-87	8150	33.9	1	268	1,512	1,512
LOVELADY (6200)	WARD		9-01-65	6230	30.7	1	10,379	1,790	87,301
LOWE (ATOKA)	ANDREWS		7-11-75	11257	46.1	1	25,530	1,358	90,109
LOWE (DEAN)	ANDREWS		7-17-62	9330	36.2	1	3,399	812	50,030
LOWE (ELLENBURGER)	ANDREWS		12-16-57	13314	45.5	13	44,042	47,329	11,527,755
LOWE (LEONARD, LO.)	ANDREWS		3-08-63	9235	41.8	1	19,458	9,122	146,024
LOWE (MISS.)	ANDREWS		11-20-63	11344	44.0	13	1,045,942	23,196	644,826
LOWE (SILURIAN)	ANDREWS		2-01-53	12818	49.9	18	87,049	185,092	14,113,898
LOWE (STRAWN)	ANDREWS		7-17-63	10576	41.5	4	1	2	197,865
LOWE, WEST (STRAWN)	ANDREWS		11-08-71	10633	42.0	1	21,930	6,190	208,090
LOWER HALF (LEONARD)	STERLING		8-20-85	5190	40.0	1			2,726
LOWER HALF (WOLFCAMP)	STERLING		5-27-85	6487	40.0	2	1,392	17,355	30,581
LUCKY STRIKE (STRAWN)	MITCHELL	M	9-01-80	7501	42.0	1			17,752
LUTHER, N. (CANYON REEF) FORMERLY LUTHER N. (CANYON)	HOWARD		11-17-52	7950	43.6	5	11,344	7,728	1,774,133
LUTHER, SE. (PENN CANYON)	HOWARD		6-18-87	8774	47.3	2	70,915	8,924	8,924
LUTHER, SE. (SILURIAN-DEVONIAN)	HOWARD	M	9-06-53	9855	43.5	64	746,765	691,681	22,775,932
LYLES (CLEAR FORK)	CRANE		9-01-70	3170	40.0	23	34,140	35,490	1,173,053
LYLES, EAST (CLEAR FORK, MIDDLE)	CRANE		2-06-69	3278	40.3	9	3,947	12,576	616,691
LYLES, EAST (CLEAR FORK, UPPER)	CRANE		4-11-69	3026	44.3	4	119	4,017	316,214
LYLES, EAST (GLORIETA)	CRANE		3-10-74	2960	36.0	1	12	1,118	42,045
LYLES, EAST (TUBB)	CRANE		2-06-69	3495	42.5	1			81,163
LYNN GLASS (CANYON)	GLASSCOCK		2-06-81	8890	42.8	1	585	1,300	14,395
M. A. J. (OLDS 3370)	LOVING		12-12-69	3425	37.0	1			3,924
M.A.K. (SPRABERRY)	ANDREWS	M	7-06-63	8501	43.0	19	105,525	38,970	1,642,003
M & M (CLEAR FORK)	PECOS		9-09-60	2578	40.0	2	12	1,263	279,229
MPF (CAPITAN REEF)	PECOS		11-28-74	3070	29.0	1	109	705	24,246
MPF (YATES)	PECOS		10-18-70	3023	29.8	18	2,011	11,154	513,091
MABEE	ANDREWS	M	10-10-43	4704	31.0	613	440,272	2,281,347	84,383,309
MABEE (CLEAR FORK)	ANDREWS	M	12-08-68	7268	29.5	1			66,009
MAC-BORING (CLEAR FORK)	ECTOR	M	12-18-72	7286	37.2	1			1,075
MACLAW (ELLEN)	PECOS		6-29-75	4089	39.0	2	12	982	21,445
MAGNOLIA SEALY	WARD	M	4-01-39	3000	34.0	38	252	15,923	4,603,054
MAGNOLIA SEALY, NW (YATES 3400)	WARD		9-03-71	3356	23.8	3	12	12,073	430,268
MAGNOLIA SEALY, SOUTH	WARD		2-01-40	2847	29.0	14	1,987	9,177	3,282,624
MAGNOLIA SEALY, S. (YATES, LO.)	WARD		5-01-83	2671	30.0	1	18,187	1,342	9,876
MAG. SEALY, W. (BRUSHY CANYON)	WARD		6-16-59	6190	37.7	1	11	594	78,456
MAGUTEX (ATOKA)	ANDREWS		11-01-79	11830	46.2	3	11,628	1,383	48,340
MAGUTEX (DEVONIAN)	ANDREWS		4-18-53	12504	43.2	60	298,975	453,598	43,355,971
MAGUTEX (ELLENBURGER)	ANDREWS		5-16-52	13840	44.7	20	37,827	47,675	16,487,566
MAGUTEX (QUEEN)	ANDREWS		2-11-58	4862	26.2	32	68,803	58,183	4,151,086
MAGUTEX (STRAWN)	ANDREWS		3-20-72	10980	46.7	4	7,929	12,106	208,835
MAGUTEX (WOLFCAMP)	ANDREWS		3-15-65	9944	38.8	1	1,324	151	13,202
MALICKY (QUEEN SAND) CARRIED AS MALICKY FLD. UNTIL 1957.	PECOS		12-13-49	1964	36.2	77	72,015	28,283	3,375,866
MARALO (DELAWARE)	PECOS		6-12-86	5155	30.2	1	470	3,869	22,499
MARALO (WOLFCAMP)	PECOS		7-28-84	11055	49.5	9	1,805,464	354,368	802,216
MARSTON RANCH (CLEARFORK)	WARD		7-24-80	4560	40.0	4	14,344	6,618	42,267

RRC DISTRICT 8

FIELD NAME	COUNTY		DISCOVERY DATE	DEPTH (FEET)	GRAV API	PROD WELLS EOY	TOTAL 1987 PRODUCTION CASINGHEAD GAS (MCF)	CRUDE OIL (BBLS)	CUMULATIVE CRUDE OIL PRODUCTION TO 1-1-88 (BBLS)
MAR GLO (CLEAR FORK)	PECOS		10-13-78	3857	36.0	1	12	1,141	18,729
MARSDEN (PERMIAN)	REEVES		12-30-75	12095	42.0	1	1	37	15,258
MARSH, S. (DELAWARE)	REEVES		10-18-81	2771	32.0	1	2,360	109	1,301
MARTIN (CLEAR FORK)	ANDREWS	M	8-14-53	5590	37.9	25	2,089,062	107,972	1,108,513
MARTIN (CLEAR FORK, LO)	ANDREWS		1-31-69	6580	38.0	13	281,960	79,140	426,783
MARTIN (CLEAR FORK, SOUTH)	ANDREWS		1-16-56	5566	41.4	8	61,919	14,955	356,819
MARTIN (ELLENBURGER)	ANDREWS		1946	8400	42.3	6	13,048	37,388	36,327,917
MARTIN (MCKEE)	ANDREWS		9-21945	8300	40.2	35	37,346	158,518	6,013,950
MARTIN (SECOND SIMPSON SD.)	ANDREWS		11-10-84	8788	42.8	2	10,919	46,967	87,866
MARTIN (TUBB)	ANDREWS		11-24-55	6260	42.3	29	789,778	134,635	1,190,653
MARTIN (WICHITA)	ANDREWS		1945	7200	42.5	37	1,060,438	172,937	1,454,892
MARTIN, WEST (FUSSELMAN)	ANDREWS		1-08-61	8690	39.8	3	77,888	35,663	293,996
MASON	LOVING		2-11937	3900	41.0	23	11,102	5,389	2,968,026
MASON, N. (DELAWARE SAND)	LOVING		7-01-52	4055	41.0	59	91,272	39,494	6,374,654
MASSEY (1000)	PECOS		8-29-78	1004	19.6	4	12	2,683	30,668
MASTERSON	PECOS		1929	1500	28.0	26	749	11,351	2,646,326
MATTHEWS (LOWER CHERRY CANYON)	REEVES		5-18-84	4444	39.8	18	158,557	80,451	206,636
MAUDE (CLEAR FORK)	MITCHELL		8-03-53	2512	26.6	7	46	777	91,711
MAYBERRY (CONNELL SAND)	CRANE		1951	5133	40.0	1			699
MCCABE (PENNSYLVANIAN)	MITCHELL		10-11-51	6045	33.6	4	11,239	2,808	932,243
MCCANN (BASAL WOLFCAMP)	HOWARD		9-01-81	6988	35.0	3	13,341	4,463	46,961
MCDANIEL (WOLFCAMP)	GLASSCOCK		5-06-83	8347	39.7	3	12,214	9,903	59,736
MCDOWELL (SAN ANDRES)	GLASSCOCK		2-01-64	2341	27.0	11	44	21,493	1,657,648
MCDOWELL (SAN ANDRES, LO.) AND MCDOWELL (SAN ANDRES, MIDDLE) FLDS.COMBINED INTO MCDOWELL (SAN ANDRES) FLD. 8-1-72									
MCELROY	CRANE	M	6-21941	2900	30.0	3086	1,800,824	7,799,399	449,647,982
CONS. 1941-CHURCH;GULF-MCELROY & MCCLINTIC FLDS									
MCELROY (ATOKA)	CRANE		10-25-85	9329	42.0	1			142
MCELROY (BEND 8960)	CRANE	M	7-09-66	8966	43.2	1	26,194	410	131,607
MCELROY (DEVONIAN)	CRANE		8-24-75	10684	43.0	2	47,651	11,843	141,886
MCELROY (DEVONIAN, LOWER)	CRANE		9-16-82	10987	46.8	6	162,506	39,403	249,620
MCELROY (DEVONIAN, UPPER)	CRANE		10-02-82	10648	45.4	1	34,118	11,493	113,131
MCELROY (ELLENBURGER)	CRANE		2-15-84	12086	52.0	1	712	812	19,217
MCELROY, NORTH (DEVONIAN)	UPTON	M	8-16-73	10941	49.1	10	64,271	34,905	847,804
MCELROY, NORTH (ELLENBURGER)	CRANE	M	5-10-73	12024	51.0	12	30,255	26,519	3,205,970
MCELROY, NORTH (SILURIAN)	CRANE	M	10-20-73	11049	46.2	7	15,351	24,338	563,305
MCELROY RANCH (WOLFCAMP)	CRANE	M	10-25-80	7725	41.8	5	27,826	25,536	442,958
MCELROY, SOUTHEAST (DEVONIAN)	UPTON		11-01-76	10160	47.5	3	15,846	4,112	99,424
MCENTIRE (FUSSELMAN)	STERLING		12-19-67	8590	41.8	2	24,253	5,703	421,569
MCFARLAND (DEVONIAN)	ANDREWS		6-15-81	12260	39.5	1	3,175	14,451	71,985
MCFARLAND (ELLENBURGER)	ANDREWS		1-07-61	13898	45.6	6	36,604	67,370	5,227,682
MCFARLAND (GRAYBURG)	ANDREWS		6-12-55	5024	26.0	1			14,390
MCFARLAND (PENNSYLVANIAN)	ANDREWS		12-13-56	10423	46.4	5	31,978	32,896	4,667,423
MCFARLAND (QUEEN)	ANDREWS		5-08-55	4790	32.6	346	92,939	319,390	37,897,911
MCFARLAND (WOLFCAMP)	ANDREWS		10-30-55	9134	41.4	11	491,994	261,792	6,612,439
MCFARLAND, EAST (QUEEN)	ANDREWS		10-24-55	4789	34.7	33	27,200	36,578	2,290,263
MCFARLAND, EAST (4700)	ANDREWS		7-05-66	4730	29.6	5	10,456	2,035	229,219
MCFARLAND, N. (QUEEN)	ANDREWS		2-06-63	4745	32.0	2	12	1,319	141,597
MCFARLAND, S. (WOLFCAMP)	ANDREWS		5-06-86	9406	39.0	3	24,978	30,671	45,458
MCFARLAND, SE. (QUEEN)	ANDREWS		7-23-67	4875	36.0	1	840	962	32,463
MCKEE (CLEAR FORK, LOWER)	CRANE		1-06-50	4050	35.8	10	24,453	7,711	995,526
MCKEE (WOLFCAMP)	CRANE		10-01-58	5320	36.2	3	34,056	777	150,323
MCPHERSON (CLEAR FORK 3150)	CRANE		8-01-70	3110	40.0	2	11	505	27,846
MCPHERSON (TUBB 3300)	CRANE		1-25-68	3298	38.0	2	12	514	84,502
MEANS	ANDREWS	M	4-01934	4400	29.0	1123	2,478,400	6,209,039	168,512,480
MEANS (QUEEN SAND)	ANDREWS	M	8-02-54	4024	32.4	206	124,184	234,262	36,434,586
MEANS (YATES)	ANDREWS		2-16-74	3066	40.9	2	592	1,103	32,184
MEANS, EAST (STRAWN)	ANDREWS		2-08-54	10616	47.0	5	36,308	19,179	3,853,147
MEANS EAST (LOWER WOLFCAMP)	ANDREWS		5-01-82	10298	47.0	1			12,530
MEANS, N. (QUEEN SAND)	GAINES	M	12-22-55	4341	33.0	80	69,728	107,155	7,337,432
MEANS, S. (LEONARD)	ANDREWS		12-20-64	8787	31.9	1	3,589	680	38,924
MEANS, SOUTH (WOLFCAMP)	ANDREWS		8-18-56	9378	40.0	38	283,028	359,628	5,163,527
MENTONE, NE. (DELAWARE)	LOVING		11-15-85	5200	38.4	1	2	38	2,065
MENTONE, N. E. (UPPER BELL CAN)	LOVING		8-18-83	4797	38.7	2	1,349	3,514	21,725
MERIDIAN (DELAWARE)	LOVING	M	6-24-61	4993	39.8	10	6,543	6,779	791,669
MERIDIAN, SOUTH (WOLFCAMP)	WARD		6-24-85	11612	42.0	1	1	152	1,055
MESA VISTA (MONTOYA)	PECOS		7-15-63	4972	38.8	2	441	63	34,879
MESA VISTA (SULLIVAN)	PECOS		12-31-63	4874	40.0	2	370	2,990	235,270
MESA VISTA (WICHITA ALBANY)	PECOS		2-01-81	4870	39.2	1			3,659
METZ (GLORIETTA)	ECTOR		2-01-59	4426	34.6	14	11,213	30,753	1,426,319
METZ (TUBBS)	ECTOR		9-18-60	5292	36.0	1			21,550
METZ (WICHITA-ALBANY)	ECTOR		9-27-59	5725	37.0	5	1,576	4,998	776,573
METZ, EAST (ELLENBURGER)	ECTOR		9-05-61	9046	42.7	5	2,705	1,998	2,883,953
MIDDLETON (CANYON REEF)	HOWARD		5-23-86	8536	44.0	2	26,658	34,933	52,003
MIDKIFF (ATOKA LIME)	MIDLAND		4-01-86	11039	52.8	2	35,471	4,898	9,699
MIDLAND, EAST (DEVONIAN)	MIDLAND		4-30-66	11663	53.0	4	56,850	8,358	150,976
MIDLAND, EAST (STRAWN)	MIDLAND		10-10-78	10484	51.2	3	3,494	596	16,883
MIDLAND, SW. (DEVONIAN, LO.)	MIDLAND		8-21-71	12025	51.5	1	11,408	1,482	25,028
MIDLAND, SW. (FUSSELMAN)	MIDLAND		9-30-63	12504	51.0	2	3,779	1,934	476,888
MIDLAND, SW (MISSISSIPPI)	MIDLAND		7-28-81	11711	50.5	1			22,579
MIDLAND FARMS	ANDREWS		2-01-45	4800	46.0	615	728,755	2,895,592	139,647,463
MIDLAND FARMS (DEVONIAN)	ANDREWS		2-11-80	11015	51.4	2	8,446	790	11,971
MIDLAND FARMS (ELLENBURGER)	ANDREWS		9-24-52	12672	49.8	18	193,895	155,460	49,770,605
MIDLAND FARMS (STRAWN)	ANDREWS		12-26-61	9690	43.6	2	507	670	443,721
AMOCO DEEP UNIT WELLS TO MIDLAND DEEP FIELD									
MIDLAND FARMS (WOLFCAMP)	ANDREWS		1-11-54	9539	45.0	76	1,238,504	552,689	12,896,758
MIDLAND FARMS,E(GRAYBURG,UPPER)	ANDREWS	M	8-24-69	4780	30.4	27	94,074	459,115	1,389,240
MIDLAND FARMS, NORTH (GRAYBURG)	ANDREWS		7-31-53	4943	23.0	79	31,449	194,653	15,335,620
MIDLAND FARMS, NE. (ELLENBURGER)	ANDREWS		1-05-53	12540	51.5	5	14,186	16,660	7,567,353
MIDLAND FARMS DEEP	ANDREWS		7-21-86	11924	48.0	55	2,072,354	673,312	864,741
MID-MAR, EAST (FUSSELMAN)	MIDLAND	M	7-12-82	11711	47.0	15	190,803	268,694	2,373,780
MID-MAR, EAST (STRAWN)	MIDLAND	M	5-15-84	10326	46.1	8	156,804	49,387	118,087
MIDWEST (SPRABERRY-DEAN)	MIDLAND		2-05-73	9623	40.0	2	24	4,825	81,826
MIKADO (DELAWARE SD.)	REEVES		4-08-79	3107	32.4	1			12,439
MILLARD (QUEEN)	PECOS	M	6-27-57	1700	28.0	68	12,144	17,802	824,977
MILLARD, NORTH (QUEEN)	CROCKETT	M	8-04-59	1350	33.5	5	61	2,105	102,362
TRANS. FROM MILLARD /QUEEN/, EFF. 9-8-59.									
MILLARD, NORTH (SOMA)	CROCKETT	M	2-26-68	921	34.4	11	36	2,474	135,624

RAILROAD COMMISSION OF TEXAS
OIL AND GAS DIVISION
CRUDE OIL AND CASINGHEAD GAS PRODUCTION BY FIELD, FOR 1987

RRC DISTRICT 8

FIELD NAME	COUNTY		DISCOVERY DATE	DEPTH (FEET)	GRAV API	PROD WELLS EOY	TOTAL 1987 PRODUCTION CASINGHEAD GAS (MCF)	CRUDE OIL (BBLS)	CUMULATIVE CRUDE OIL PRODUCTION TO 1-1-88 (BBLS)
MILLER BLOCK 8-29 (PENN.)	WARD		1959	8104	39.0	14	152,613	12,397	2,672,061
MILLWEE (CANYON REEF)	HOWARD		11-06-80	7662	48.0	1	729	780	15,842
MISHELLY (QUEEN SAND)	PECOS		10-09-60	1530	32.0	2	12	416	20,227
MITCHELL (PENN)	WINKLER		4-01-76	8576	41.0	1			38,210
MODESTA, N. (PENN REEF, N)	HOWARD		7-21-72	9068	42.0	1			8,950
MODESTA, SOUTH (CISCO)	HOWARD		4-05-67	8940	42.3	4	9,593	8,404	598,555
MONAHANS (CLEAR FORK)	WARD	M	7-16-45	4750	37.0	212	1,238,454	792,022	13,654,643
MONAHANS (DEVONIAN)	WARD	M	3-27-57	8375	34.2	5	377,649	11,096	446,232
MONAHANS (DEVONIAN, LO)	WINKLER		4-03-64	8588	39.0	1	18,695	1,298	123,597
MONAHANS (ELLENBURGER)	WARD	M	8-07-42	10550	46.0	2	13,134	7,581	5,226,662
MONAHANS (FUSSELMAN)	WARD	M	2-07-54	8336	40.0	1	3,763	1,509	1,251,646
MONAHANS (MISS.)	WINKLER		11-07-76	8736	41.3	1	2,169	1,090	31,051
MONAHANS (PERMIAN TUBB #2)	WARD		11-09-76	5601	35.4	1			38,641
MONAHANS (PERMIAN-TUBB #3)	WARD	M	10-14-42	5636	34.5	2	61,311	16,183	790,455
FRMLY. MONAHANS /PERMIAN/ CHANGED, 10-1-53.									
MONAHANS (QUEEN SAND)	WARD	M	1-08-60	3269	27.5	58	54,790	119,821	5,494,502
MONAHANS,W.(3075 QUEEN) TO MONAHANS (QUEEN SD.)FLD. 2-1-69.						9			
MONAHANS, E. (PENN., LO.)	WINKLER	M	6-3 495	8873	42.0	20	328,354	25,334	1,101,971
MONAHANS, NORTH	WINKLER	M	3-12-44	6248	37.0	13	289,480	11,709	856,892
MONAHANS, NORTH (CLEARFORK)	WINKLER	M	9-25-87	5610	37.0	1	1,510	643	643
MONAHANS, NORTH (DEVONIAN)	WINKLER	M	5-18-55	9447	38.4	5	442,875	33,997	6,125,612
MONAHANS, N. (ELLENBURGER)	WINKLER	M	5-19-55	11990	42.6	10	129,510	116,095	6,977,027
MONAHANS, NORTH (FUSSELMAN)	WINKLER	M	3-31-57	10026	37.1	1			987,150
MONAHANS, NORTH (GLORIETA)	WINKLER	M	8-06-46	5180	35.0	8	65,080	2,996	321,712
MONAHANS, NORTH (MISS.)	WINKLER		3-06-81	9344	37.7	2	12,191	4,798	64,165
MONAHANS, NORTH (MONTOYA)	WINKLER	M	5-31-56	10080	37.1	1			971,092
MONAHANS, N. (PENN.)	WARD	M	10-28-64	8328	38.7	1			51,023
MONAHANS, N. (QUEEN)	WINKLER		8-12-87	3470	38.0	1	3,328	6,188	6,188
MONAHANS, NE. (PENN)	WINKLER	M	7-12-64	8769	34.7	2	3,362	2,305	63,952
MONAHANS, NE. (PENN DETRITAL,UP)	WINKLER		8-19-68	8128	42.0	19	340,350	76,084	3,407,333
MONAHANS, SOUTH (QUEEN)	WARD		3-20-61	3108	36.6	97	9,306	83,093	7,244,055
MONAHANS, S. W. (QUEEN)	WARD		8-01-70	3084	29.2	2	12	7,242	117,904
MONAHANS, W. (DEVONIAN)	WARD		12-16-64	8499	36.1	1			20,872
MONAHANS DRAW (CANYON 8388)	ECTOR		2-22-83	8378	43.0	4	34,081	15,782	146,194
MONAHANS DRAW (CLEARFORK)	ECTOR		12-09-83	5639	39.0	7	24,381	8,386	76,430
MONAHANS DRAW (ELLENBURGER)	ECTOR		5-11-83	12295	32.2	1	4,664	6,383	63,879
MONAHANS DRAW (SAN ANDRES)	ECTOR		5-01-84	4211	43.0	1			3,589
MONROE	WARD		1931	4600	29.0	36	6,525	36,023	3,969,051
MONUMENT DRAW (WOLFCAMP A)	WINKLER		8-01-82	12143	43.9	1	11	304	9,829
MOONLIGHT (ATOKA)	MIDLAND	M	11-07-85	10948	42.0	3	9,906	5,281	14,429
MOONLIGHT (ELLENBERGER)	MIDLAND		3-20-83	13325	52.3	4	41,857	42,746	986,042
MOONLIGHT (MISSISSIPPIAN)	MIDLAND		9-23-84	11599	44.4	11	314,534	119,788	650,372
MOORE	HOWARD	M	2-21937	3200	31.0	795	16,778	427,102	12,445,734
MOORE (DEEP FSLM)	HOWARD		2-10-82	10032	52.5	13	242,595	455,721	3,879,899
MOORE (MISS)	HOWARD		9-06-84	10036	42.7	1			3,616
MOORE (STRAWN 9500)	HOWARD		6-04-85	9527	33.0	3	14,557	5,387	13,099
MOORE (WOLFCAMP)	HOWARD		1-14-80	9375	39.0	4	1,430	1,146	66,958
MOOSE (QUEEN)	ECTOR	M	6-28-58	4512	33.0	29	1,091	65,519	4,064,816
MOOSE (WOLFCAMP)	ECTOR		12-24-54	9492	45.5	3	1,394	8,824	397,080
MORGAN RANCH (FUSSELMAN)	HOWARD		10-20-71	9742	49.0	1	3,036	1,668	170,322
MORITA (FUSSELMAN)	HOWARD		5-16-87	10518	44.0	1	1,017	18,820	18,820
MOSS (GRAYBURG)	ECTOR		10-04-55	3543	34.0	27	9,776	10,946	1,430,948
MOSS LAKE (CISCO)	HOWARD		10-25-66	7932	40.0	1	10,802	1,927	33,119
MOSSWELL (GRAYBURG-SAN ANDRES)	ECTOR		4-08-64	3972	33.3	2	1	26	77,547
MOSSWELL (STRAWN 8720)	ECTOR		2-02-65	8738	38.0	6	24,455	25,272	238,859
MUSTANG (WOLFCAMP)	GLASSCOCK		5-04-84	8685	49.0	2	141,044	3,879	89,492
MUSTANG DRAW (DEVONIAN)	MARTIN		10-14-71	12325	46.1	2	11	2,818	176,300
MYRTLE -B- (CHERRY CANYON)	LOVING		10-06-84	6446	39.0	8	110,458	15,376	59,883
NOR (FUSSELMAN)	HOWARD		2-23-85	10168	49.5	1	6	249	15,402
N. Y. Y. (STRAWN LIME)	MARTIN		5-20-82	10050	37.5	1	5,816	1,368	17,489
NEARBURG (PENN)	HOWARD		11-15-69	8522	44.0	2	10,103	88	18,512
NEARBURG (CANYON LIME)	HOWARD		8-05-83	8526	44.0	1	200	39	5,518
NELSON (CLEAR FORK, LOWER)	ANDREWS		9-28-66	6830	34.9	1	12	587	14,575
NELSON (ELLENBURGER)	ANDREWS		5-15-46	10384	42.0	9	19,142	17,476	5,011,239
NELSON (WICHITA)	ANDREWS		11-19-48	7160	34.7	11	25,848	12,082	2,265,295
NELSON, S. (WICHITA ALBANY)	ANDREWS		12-06-86	7300	36.8	1	16,140	13,479	15,576
NELSON, S. (YATES)	ANDREWS		11-01-86	3038	40.0	1	11	1,721	2,911
NETTERVILLE	PECOS	M	1934	2400	34.0	78	10,066	29,756	3,165,953
NIX, SOUTH	ANDREWS		2-01-54	7386	38.0	30	98,975	64,532	2,619,324
NOLLEY (CANYON)	ANDREWS		5-09-67	10384	44.9	4	17,629	31,870	1,820,957
NOLLEY (CLEAR FORK, LOWER)	ANDREWS	M	12-25-66	7539	26.5	2	840	1,707	53,352
NOLLEY (DEVONIAN)	ANDREWS		4-03-67	12311	38.2	9	17,474	49,170	3,951,801
NOLLEY (ELLEN.)	ANDREWS		11-07-68	13939	43.0	3			2,678,693
NOLLEY (PENN)	ANDREWS		9-01-68	10506	47.5	1	1,412	1,405	483,182
NOLLEY (WICHITA-ALBANY)	ANDREWS	M	2-13-52	8165	30.1	1	239	1,330	296,015
NOLLEY (WOLFCAMP)	ANDREWS	M	8-21-51	9227	39.2	97	317,570	814,410	25,085,086
NORMAN(CANYON)	ANDREWS	M	2-24-71	10289	39.5	3			225,559
TRANS. FROM DIST. 8A 1-1-74.									
NORMAN (DEVONIAN)	GAINES	M	7-08-61	12214	36.4	16	623	110,435	3,370,094
TRANS. FROM DIST. 8A 1-1-74.									
NORMAN(ELLENBURGER)	GAINES	M	1-19-70	13865	38.5	2	398	1,895	280,783
TRANS. FROM DIST. 8A 1-1-74									
NORMAN,S(QUEEN)	GAINES	M	1-01-74	4426	35.5	1			7,527
NORTH STANTON (LEONARD)	MARTIN		5-16-81	8097	35.2	1			11,169
NUTT (LOWER WOLFCAMP)	GLASSCOCK		10-20-82	8799	44.1	4	6,361	4,786	37,672
NUZ (WOLFCAMP)	PECOS		10-09-83	6740	28.7	2	410,354	21,305	114,483
OATES	PECOS		1-15-47	790	18.2	8	12	3,951	1,009,881
OCEANIC (PENNSYLVANIAN)	HOWARD	M	8-03-53	8140	42.3	33	139,903	166,491	22,421,908
OCEANIC, N.E. (PENN)	BORDEN		6-24-68	8135	38.0	4	9,218	9,864	1,391,373
OLDS (DELAWARE)	REEVES		1-10-58	3029	41.4	27	12,147	16,936	1,207,456
ONLAW (SEVEN RIVERS)	PECOS		6-29-74	1060	27.0	2			1,274
OPCO (SAN ANDRES)	ANDREWS		11-19-68	4391	36.0	1			13,374
ORLA, SOUTH (DELAWARE SAND)	PECOS	M	6-21-53	3562	34.1	15	465	12,075	1,001,344
ORLA, SOUTHEAST (DELAWARE)	REEVES		5-23-59	3643	32.0	6	23,722	29,275	183,476
P G A (CLEAR FORK, UPPER)	MITCHELL		6-19-58	2588	28.0	1			4,310
PALADIN (CLEAR FORK)	WINKLER		12-01-59	5650	44.0	3	24	1,333	99,815
PALADIN (PENN.)	WINKLER		11-22-65	8547	40.0	9	32,125	13,745	415,507
PAMELA (150)	REEVES		2-13-58	150	24.0	8			971

RRC DISTRICT 8

FIELD NAME	COUNTY		DISCOVERY DATE	DEPTH (FEET)	GRAV API	PROD WELLS EOY	TOTAL 1987 PRODUCTION CASINGHEAD GAS (MCF)	CRUDE OIL (BBLS)	CUMULATIVE CRUDE OIL PRODUCTION TO 1-1-88 (BBLS)
PARALLEL-WOLFE (CANYON REEF)	HOWARD		10-01-86	8892	47.7	1	53,438	35,382	38,017
PARALLEL-WOLFE (FUSSELMAN)	HOWARD		10-02-85	10371	45.0	3	45	23,528	51,511
PARKER (CLEAR FORK)	ANDREWS		10-17-61	6018	28.5		333	818	143,849
PARKER (GRAYBURG, SAN ANDRES)	ANDREWS		1935	4800	32.0	57	48,330	104,840	2,428,806
CREATED 9-1-63 FROM PARKER & PARKER WEST/GRAYBURG/									
PARKER (PENNSYLVANIAN)	ANDREWS		7-14-54	9087	41.6	61	1,046,267	851,386	5,750,288
PARKER (WICHITA ALBANY)	ANDREWS		6-01-87	8046	34.3	1	4,719	7,515	7,515
PARKER (WOLFCAMP)	ANDREWS		9-17-53	8554	36.6	17	82,590	96,581	2,204,749
PARKER, S. (PENN.)	ANDREWS		4-30-65	9021	38.4	1			131,576
PARKER, S. (WOLFCAMP)	ANDREWS		4-11-65	8644	38.6	1	780	1,378	162,005
PARKER, WEST (PENN.)	ANDREWS	M	1-12-67	9046	40.6	9	145,036	155,505	718,204
PARKER, WEST (WOLFCAMP)	ANDREWS		7-27-65	8640	39.8	3	29,812	22,486	739,673
PARKS (ATOKA, LOWER)	MIDLAND		8-02-83	11250	45.2	1	88,261	2,432	60,600
PARKS (DEVONIAN)	MIDLAND		1-07-79	11959	54.0	4	94,337	2,364	24,917
PARKS (FUSSELMAN-MONTOYA)	MIDLAND		6-18-83	12405	52.6	10	258,523	93,938	483,904
PARKS (PENNSYLVANIAN)	MIDLAND		12-05-50	10440	44.2	51	596,152	122,540	14,233,612
PARKS (SPRABERRY)	MIDLAND		6-06-57	7770	37.0	99	756,182	343,299	3,072,035
PARKS (WOLFCAMP 9335)	MIDLAND		3-22-66	9839	43.0	5	31,596	14,039	123,019
PARKS, E. (ELLENBURGER)	MIDLAND		10-06-65	12926	54.0	1			15,896
PARKS, N. (PENN.)	MIDLAND		5-06-66	10754	39.0	5	22,878	7,539	387,056
PAROCHIAL-BADE (CLEAR FORK)	STERLING		4-08-54	2211	30.0	57	2,606	136,331	3,671,488
PAROCHIAL-BADE (QUEEN SAND)	STERLING		4-19-51	1103	32.0	39	413	116,779	1,624,499
PAROCHIAL-BADE (QUEEN SAND, LO.)	STERLING		4-13-54	1336	33.2	1	12	1,319	435,315
PAROCHIAL-BADE, E. (GLORIETA)	STERLING		7-19-63	2081	32.0	6	12	3,801	230,912
PAROCHIAL-BADE, W. (QUEEN)	STERLING		4-12-65	1321	32.0	8	36	8,541	383,846
PAROCHIAL-BADE,W.(SEVEN RIVERS)	STERLING		9-24-65	1136	31.0	4	15	598	71,023
PARSLEY (ATOKA)	MIDLAND		6-28-86	11280	42.0	1	127	7,799	13,385
PAT BISHOP (QUEEN SD.)	WINKLER		7-14-62	3238	29.0	4	876	3,418	156,076
PAYTON	WARD	M	1938	2000	37.0	219	156,929	146,490	13,848,618
PAYTON (DEVONIAN, MIDDLE)	WARD	M	5-26-81	7004	39.9	1	9	986	9,766
PAYTON (5950)	WARD	M	2-20-54	6000	37.5	4	94,622	13,722	41,465
PECOS, NORTH (DELAWARE)	REEVES		11-17-58	4331	40.0	2			8,185
PECOS BEND (OLDS)	REEVES	M	2-01-87	4023	40.0	2	11,375	5,721	5,721
PECOS-SHEARER	PECOS		5-06-55	1840	34.0	24	10	4,724	695,783
PECOS-SHEARER, W. (WOLFCAMP)	PECOS		6-11-68	5012	39.3	1	8,253	713	26,890
PECOS VALLEY (DEVONIAN)	PECOS		11-27-73	5581	38.3	2	14,772	3,483	52,566
PECOS VALLEY (DEVONIAN MI.)	PECOS	M	11-10-64	5884	38.0	1	26,646	2,134	110,725
PECOS VALLEY (DEVONIAN 5100)	PECOS	M	9-18-56	5175	39.0	7	104,221	16,453	506,828
PECOS VALLEY (DEVONIAN 5400)	PECOS	M	7-23-53	5771	37.9	33	1,037,695	201,572	6,303,679
PECOS VALLEY (FUSSELMAN)	PECOS	M	6-01-53	5576	42.1	1			122,375
PECOS VALLEY (FUSSELMAN #2)	PECOS	M	6-04-64	5151	37.0	1	756	433	633,630
PECOS VALLEY (HIGH GRAVITY)	PECOS	M	1928	1800	31.0	588	290,385	151,131	18,793,221
PECOS VALLEY (LOW GRAVITY)	PECOS	M	1928	1600	31.0	134	22,800	31,254	6,463,274
PECOS VALLEY (MCKEE)	PECOS		5-05-86	5573	49.0	1			220
PECOS VALLEY (MONTOYA)	PECOS		9-20-65	5143	40.0	1	12	1,628	57,075
PECOS VALLEY (PERMIAN, LOWER)	PECOS	M	12-15-56	5140	37.6	16	147,439	46,837	2,667,255
PECOS VALLEY (WOLFCAMP)	PECOS	M	12-10-59	5186	38.0	9	100,176	13,117	253,328
PECOS VALLEY, NORTH (DEVONIAN)	PECOS		12-13-77	5550	47.4	2	22,254	896	25,355
PECOS VALLEY, S. (DEVONIAN)	PECOS		11-19-63	5683	31.6	4	88,773	8,064	446,196
PECOS VALLEY, S. (WADDELL)	PECOS		5-01-84	6778	39.5	1	5,657	304	1,686
PECOS VALLEY, SE. (YATES 1620)	PECOS		1-17-67	1625	35.5	6	49	988	55,201
PECOS VALLEY-YOUNG (QUEEN)	PECOS		2-14-70	1849	38.0	5	6,248	3,813	49,268
PEL-TEX (CLEAR FORK 3300)	CRANE		1-21-72	3342	41.0	1	12	1,213	41,639
PENWELL	ECTOR		1926	3800	32.4	560	752,320	1,938,805	79,530,725
PENWELL (CLEAR FORK)	ECTOR		1-31-53	4996	39.0	10	11,157	17,262	1,162,580
PENWELL (CLEAR FORK 5100)	ECTOR		12-01-63	5129	39.0	3	7,370	4,205	727,143
DIVIDED FROM PENWELL /CLEARFORK/, 12-1-63.									
PENWELL (ELLENBURGER)	ECTOR		4-10-46	8888	43.5	21	50,507	64,874	13,804,302
PENWELL (FUSSELMAN)	ECTOR		8-13-53	7490	43.8	6			1,826,929
PENWELL (GLORIETA)	ECTOR		9-26-53	4420	35.4	16	23,876	35,027	6,924,223
PENWELL (PENNSYLWANIAN, LOWER)	ECTOR		6-19-53	7930	40.6	1	12	1,841	150,136
PENWELL (4500)	ECTOR		8-02-48	4410	32.9	1	12	974	2,804,084
PENWELL, WEST (DEVONIAN)	ECTOR		4-14-67	7240	41.0	1	1	1	57,705
PERRIWINKLE (CANYON)	MARTIN		3-15-85	9420	42.0	7	181,953	113,231	181,802
PHANTOM (WOLFCAMP)	WARD		6-23-83	11002	43.1	4	25,906	14,083	54,994
PHIL HAYES (CISCO)	PECOS		1-28-60	5909	28.5	2	57	3,446	184,345
PHOENIX (GRAYBURG)	MARTIN		3-11-72	3930	32.6	63	32,306	48,333	2,356,410
PHOENIX (SILURIAN)	CRANE		8-17-82	6033	34.3	1	1,948	3,119	20,525
PINAL DOME (CHERRY CANYON)	LOVING		4-02-84	6485	39.3	4	11,928	9,458	38,934
PINAL DOME (DELAWARE)	LOVING		3-05-55	5032	39.4	3	14,294	5,281	107,592
PINAL DOME, CENTRAL (DELAWARE)	LOVING		5-25-84	4974	39.0	2	5,400	8,117	35,516
PITZER (DELAWARE)	WARD		11-16-83	6564	39.4	1	2,106	3,123	21,379
PITZER, N. (CHERRY CANYON)	WARD		10-10-64	6400	35.0	7	43,710	8,261	142,791
PITZER, S. (DELAWARE)	WARD		8-24-64	6390	43.1	6	105,101	11,046	278,387
PONDITO (CHERRY CANYON)	LOVING		9-27-63	5589	39.0	1	947	5,415	41,513
POWELL (CLEARFORK)	GLASSCOCK		10-01-83	5970	30.0	1			4,678
POWELL (PENN)	GLASSCOCK		12-25-83	10010	52.5	4	262,296	33,533	143,189
POWELL (8300)	GLASSCOCK		8-20-82	8552	42.8	19	740,591	185,964	1,412,891
POWELL, N. (WOLFCAMP)	GLASSCOCK		3-16-84	8426	43.0	3	46,334	8,673	128,348
PRICHARD (ELLENBURGER)	ANDREWS		1-28-53	13475	47.2	3	5,028	46,103	764,335
PRIEST (CANYON LIME)	PECOS		11-11-81	7645	34.0	1	4	8	2,356
PRIEST (CISCO)	PECOS		1-09-80	7333	21.0	1	12	826	26,353
PRIEST & BEAVERS (QUEEN)	PECOS		8-28-57	2180	31.4	25	816	20,992	2,141,238
PRIEST & BEAVERS, EAST (QUEEN)	PECOS		12-01-76	2274	31.4	16	12	11,720	218,873
FROM PRIEST & BEAVERS (QUEEN) FLD 12-1-76									
PRIEST & BEAVERS, NE. (QUEEN)	PECOS		12-01-80	2001	40.0	1	12	2,256	19,572
PRIMERO (WOLFCAMP, LOWER)	HOWARD		8-01-86	7818	44.6	1	8,653	11,995	18,590
PRIMERO (WOLFCAMP, UPPER)	HOWARD		3-27-86	7186	40.0	1	38,433	3,655	41,506
PUCKETT (PENNSYLVANIA)	PECOS		5-14-59	10892	49.0	1	40,326	150	15,831
PUCKETT, EAST (STRAWN OIL)	PECOS		10-02-77	11167	42.2	1			29,044
PUTNAM (ELLENBURGER)	PECOS		2-01-81	4761	42.1	3	92,083	29,980	193,474
PUTNAM (WICHITA-ALBANY)	PECOS		12-08-83	4866	35.0	1	2	152	1,942
PUTNAM (WOLFCAMP)	PECOS		3-21-80	4843	36.5	2	3	42	2,971
PYOTE, SOUTH (4950 SAND)	WARD	M	8-15-60	5037	40.0	1	6,923	2,235	56,578
PYOTE, SOUTH (6100 SAND)	WARD		3-24-60	6113	39.9	5	52,712	22,688	396,525
PYOTE, SOUTH (6450 SAND)	WARD		12-25-61	6457	38.7	1	45,292	14,559	36,930
QUITO (DELAWARE SAND)	WARD		4-05-53	4934	38.2	11	49	2,289	2,430,945
QUITO (WOLFCAMP)	WARD		3-27-78	10786	50.0	1			11,841

RAILROAD COMMISSION OF TEXAS
OIL AND GAS DIVISION
CRUDE OIL AND CASINGHEAD GAS PRODUCTION BY FIELD, FOR 1987

RRC DISTRICT 8

FIELD NAME	COUNTY		DISCOVERY DATE	DEPTH (FEET)	GRAV API	PROD WELLS EOY	TOTAL 1987 PRODUCTION CASINGHEAD GAS (MCF)	CRUDE OIL (BBLS)	CUMULATIVE CRUDE OIL PRODUCTION TO 1-1-88 (BBLS)
QUITO, EAST (CHERRY CANYON)	WARD		9-19-83	6493	43.8	5	282,122	21,186	63,329
QUITO, EAST (DELAWARE)	WARD		6-25-54	5124	36.7	1	30	933	146,971
QUITO, SOUTH (OLDS DELAWARE)	WARD		5-24-67	4850	41.0	1			33,543
QUITO, WEST (CHERRY CANYON)	WARD		4-01-80	6182	39.3	4	35,588	5,656	90,217
QUITO, WEST (DELAWARE)	WARD		5-24-55	4732	39.0	47	67,563	59,802	3,465,377
RK (DEVONIAN)	MARTIN		5-17-75	11815	44.5	44	45,880	873,131	11,961,787
R. O. C. (ATOKA)	WARD		6-01-81	11085	45.0	1	12	444	5,475
R.W.P. (STRAWN)	GLASSCOCK		2-13-85	9374	42.0	2	87,871	10,127	50,891
RACUE (CHERRY CANYON)	REEVES		12-08-64	3798	37.0	1			125,538
RACUE (DELAWARE)	REEVES		4-23-65	2685	40.0	4	14,411	7,647	35,774
RAMAN (FUSSELMAN)	HOWARD		7-02-84	10476	43.1	2	2,089	19,438	87,513
RATLIFF (ELLENBURGER)	ECTOR		11-07-54	13559	54.5	2	9,107	8,769	3,008,642
RATLIFF (PENN.)	ECTOR		3-01-59	10794	42.5	2	11,915	10,288	285,908
RATLIFF, N. (WOLFCAMP)	ECTOR		8-01-87	8909	38.2	2	6	23,572	23,572
RAVITO (WOLFCAMP)	ANDREWS		7-01-87	9454	33.9	1	5,392	10,943	10,974
RAY ALBAUGH (WOLFCAMP)	MITCHELL		3-23-66	4426	31.0	2	24	4,117	126,943
REAVES, N. (3200)	REEVES		2-07-78	3164	36.7	3	47,972	5,622	80,799
RED BLUFF (BRUSHY CANYON)	LOVING		6-13-84	6078	30.0	6	33,966	24,435	49,712
RED BLUFF (CHERRY CANYON)	LOVING		12-03-83	4894	38.0	11	77,179	53,213	147,208
RED BLUFF (DELAWARE, LOWER)	LOVING		5-19-83	5878	38.0	5	17,329	19,490	83,648
RED DRAW (FUSSELMAN)	HOWARD		10-01-80	9566	48.5	7	23,342	11,270	191,680
RED DRAW (MISS)	HOWARD		8-01-80	9318	41.7	4	14,971	2,773	47,129
REEVES-BLOCK 4 (DEL. 4430)	REEVES		12-27-66	4465	36.5	3	454	945	24,288
REGAN-EDWARDS (DELAWARE, UPPER)	WARD		1-03-57	4757	38.0	3	24	1,263	261,199
RELAY (PENN REEF)	HOWARD		11-09-76	7355	43.0	1	12	2,742	75,659
RENAUD & TUNSTILL (ELLEN.)	PECOS	M	3-12-60	6310	43.0	1			20,960
RHODA WALKER (CANYON 5900)	WARD		8-28-67	6192	37.3	222	2,289,691	651,082	12,038,440
RIO BRAVO (WICHITA ALBANY)	PECOS		8-03-58	4455	40.0	2			145,560
RIO BRAVO (WICHITA ALBANY, UP.)	PECOS		12-17-62	4431	41.0	1	12	893	57,814
RIPPLINGER (WOLFCAMP)	REEVES		4-16-86	10654	45.0	1	48	1,911	4,225
ROBERDEAU (CLEAR FORK, UPPER)	CRANE		1-01-63	3000	39.8	17	63,461	13,323	1,220,819
ROBERDEAU, S. (CLEAR FORK LOWER)	CRANE		7-24-65	3330	38.0	29	11,663	20,454	1,014,952
ROBERDEAU, S. (TUBB)	CRANE		12-26-67	3321	43.0	17	103,621	29,270	1,515,389
ROBERDEAU, W. (TUBB 3335)	CRANE		9-15-64	3361	47.3	6	5,393	1,516	233,954
ROBERTA (QUEEN)	GLASSCOCK		6-05-68	1616	40.0	10	73	17,244	281,199
ROBLAW (CLEAR FORK, LO.)	CRANE		10-15-75	3355	41.5	1	3,557	622	10,640
ROCKY MESA (QUEEN)	PECOS		9-19-61	2352	29.4	3	7	567	38,872
ROEPKE (WOLFCAMP)	CRANE		2-18-68	6058	40.7	1	312	2,402	55,874
ROJO CABALLOS (DELAWARE)	PECOS		7-02-62	5253	30.0	14	58,124	57,435	534,002
ROJO CABALLOS (WOLFCAMP)	PECOS		5-15-64	10942	46.0	4	26,960	6,125	81,293
ROJO CABALLOS, NW (DEL.)	REEVES		4-05-82	5246	32.0	4	4,065	8,761	61,311
ROJO CABALLOS, SOUTH (LAMAR)	PECOS		4-09-85	5265	38.0	1	2,853	3,817	7,930
ROJO CABALLOS, W. (DELAWARE)	REEVES	M	3-24-66	5262	36.0	1	2,323	1,813	41,314
ROSE CREEK (WOLFCAMP 5050)	STERLING		9-19-66	5086	37.9	6	27,425	13,530	383,704
ROSE CREEK, N (WOLFCAMP)	STERLING		1-23-82	5084	39.0	15	142,628	39,969	734,335
ROSE CREEK, N. (WOLFCAMP O. S.)	STERLING		7-01-82	5104	39.0	6	8,527	2,190	56,009
ROSE PETAL (LOWER MISS.)	MARTIN		12-17-84	10486	46.4	2	21,693	4,917	20,625
ROXIE (YATES)	PECOS		11-28-69	3121	24.0	6	27	9,365	347,148
ROY WHITE (GRAYBURG)	CRANE		1-27-85	2447	26.9	5	12	17,694	90,505
RUDY (WITCHITA-ALBANY)	ANDREWS		7-01-84	7550	36.5	3	7,165	14,109	62,192
RUNNING W (CLEAR FORK)	CRANE		12-08-63	3947	34.6	4	21,580	1,860	219,237
RUNNING W (HOLT)	CRANE		11-27-63	3622	33.3	1			21,844
RUNNING W. (SAN ANGELO)	CRANE		2-17-80	3861	36.6	1	5,354	1,214	17,329
RUNNING W (TUBB)	CRANE		5-02-62	4340	35.8	30	185,438	26,201	1,054,031
RUNNING W (WADDELL)	CRANE		5-01-57	6148	40.0	107	536,325	156,383	22,588,184
THIS IS A CON. OF BLOCK 8-21 /WADDELL/ BLOCK 8-27 /WADDELL/, REED /WADDELL MI./ & REED, N. /WADDELL MI./, EFF. 5-1-57.									
RUNNING W (WICHITA-ALBANY)	CRANE		2-25-60	5356	35.1	7	22,104	1,525	70,910
RUNNING W, N. (HOLT)	CRANE		2-07-64	4008	35.0	17	198,920	63,109	769,249
RUNNING W, N. (WOLFCAMP	CRANE		3-18-81	5928	36.9	1	8,409	4,366	41,173
RUNNING W, WEST (MCKEE)	CRANE		4-11-62	6159	37.8	1	3,610	679	203,507
RUWE-COB (CLEAR FORK)	HOWARD		8-25-70	4490	32.0	1	7,113	5,293	84,152
RUWE-COB (PENN REEF)	HOWARD	M	11-26-67	7424	41.0	6	24,408	17,310	789,589
S.F.M. (STRAWN)	GLASSCOCK		7-08-87	10190	51.4	1	43,063	12,687	12,687
SABRE (CHERRY CANYON)	REEVES		10-26-76	3870	35.0	4	69,122	6,737	29,709
SABRE (DELAWARE)	REEVES		6-01-58	2968	35.6	54	33,165	62,303	5,098,592
ST. LAWRENCE (LEONARD)	GLASSCOCK		7-07-84	5927	42.0	1	15,276	415	11,144
SAINT LAWRENCE (STRAWN)	GLASSCOCK		8-10-83	9890	51.3	27	2,817,527	168,075	1,045,871
ST. LAWRENCE (WICHITA)	GLASSCOCK		3-29-85	7468	38.3	3	37,860	23,432	79,666
ST. LAWRENCE, NE. (LEONARD)	GLASSCOCK		9-14-84	7185	38.0	2	2,293	7,366	26,139
ST. LAWRENCE, SE. (WOLFCAMP)	GLASSCOCK		8-14-84	8488	37.2	1	14,717	3,024	19,901
SALE RANCH (FUSSELMAN)	MARTIN		3-04-85	11686	48.0	1	1,620	3,585	15,008
SALE RANCH (STRAWN)	GLASSCOCK	M	8-29-71	10393	48.7	8	97,496	15,628	271,342
SAND HILLS (CLEAR FORK)	CRANE		12-01-66	3866	37.6	4	26,571	5,892	66,269
SAND HILLS (ELLENBURGER)	CRANE		5-22-58	5754	33.5	4	16,270	6,496	714,466
SAND HILLS (JUDKINS)	CRANE		9-01-60	3000	33.0	289	3,484,892	257,427	10,099,484
DIV. FROM SAND HILLS /MCKNIGHT/, EFF. 9-1-60.									
SAND HILLS (MCKNIGHT)	CRANE	M	1944	3420	35.2	923	7,090,316	1,191,551	118,251,327
SAND HILLS (ORDOVICIAN)	CRANE		1936	6300	46.0	24	108,680	54,933	12,564,019
SAND HILLS (SAN ANGELO, UPPER)	CRANE		5-13-63	3618	40.0	49	295,905	69,424	2,812,736
SAND HILLS (TUBB)	CRANE	M	1930	4500	35.0	582	5,877,765	1,091,437	88,308,895
SAND HILLS (WICHITA-ALBANY)	CRANE		1-19-58	5340	35.6	8	23,716	3,948	206,844
SAND HILLS (WOLFCAMP)	CRANE		6-01-58	5684	35.0	19	140,754	56,197	2,149,314
SAND HILLS, EAST (ELLENBURGER)	CRANE		7-12-68	5703	37.1	5	60,143	62,855	1,416,941
SAND HILLS, N. (CONNELL)	CRANE		9-12-62	8798	42.8	1	12	1,315	66,717
SAND HILLS, N. (ELLENBURGER)	CRANE		9-07-57	6030	36.4	4	16,461	21,120	997,074
SAND HILLS, NW. (TUBB)	CRANE		11-13-64	4925	34.7	3	8,834	6,300	247,222
SAND HILLS, S. (HOLT)	CRANE		10-18-66	3723	20.4	3	43,881	4,459	132,743
SAND HILLS, WEST	CRANE	M	5-12-43	3883	35.0	37	23,888	48,831	2,345,743
SAND HILLS, WEST (DEVONIAN)	WARD	M	3-21-61	6300	36.0	5	38,598	4,220	76,570
SAND HILLS, WEST (SAN ANDRES)	CRANE	M	4-24-60	3342	28.0	3	24	2,201	164,693
SAND HILLS, W. (SILURIAN)	CRANE		5-15-81	5997	33.2	2	46,654	1,503	57,132
SAND HILLS, WEST (WADDELL)	CRANE	M	7-06-64	7450	42.0	1	2,482	2,664	41,597
SAND LAKE (DELAWARE)	REEVES	M	11-21-58	4161	34.9	4	11	1,298	106,634
SAND SPRINGS (FUSSELMAN)	HOWARD		6-30-59	9298	46.0	6	23,705	14,587	70,852
SAND SPRINGS (WOLFCAMP)	HOWARD		9-30-87	6824	40.0	1	1,849	4,353	4,353
SAND WALKING (FUSSELMAN)	MIDLAND		2-05-87	12505	45.8	1	1,867	4,927	4,927
SANTA ROSA (TANSIL)	PECOS		2-15-84	1416	34.5	1	3,854	137	1,483

RRC DISTRICT 8

FIELD NAME	COUNTY		DISCOVERY DATE	DEPTH (FEET)	GRAV API	PROD WELLS EOY	TOTAL 1987 PRODUCTION CASINGHEAD GAS (MCF)	CRUDE OIL (BBLS)	CUMULATIVE CRUDE OIL PRODUCTION TO 1-1-88 (BBLS)
SANTA ROSA, S. (CLEAR FORK)	PECOS		8-01-76	4706	40.0	1			8,531
SANTA ROSA, S. (MCKEE)	PECOS		3-14-82	8066	42.6	1	11	1,605	23,258
SARA-MAG (CANYON REEF)	HOWARD		3-21-54	7580	42.8	12	164,651	145,952	2,037,473
SARA-MAG (CANYON LOWER)	HOWARD		6-07-80	7744	45.1	3	21,348	12,716	79,839
SARA-MAG, NORTH (CANYON REEF)	HOWARD		9-20-62	7530	40.0	2	13,537	6,639	409,216
SCARBOROUGH	WINKLER	M	1927	3200	30.0	126	16,092	50,228	27,237,073
SCARBOROUGH, NORTH	WINKLER		12-16-47	3286	37.0	12	107	8,067	3,377,809
SCHARBAUER RANCH (ATOKA)	MIDLAND		8-15-82	11190	43.3	2	56,452	11,565	103,996
SCOTT (CHERRY CANYON)	REEVES	M	8-05-78	6134	43.0	26	599,144	47,927	438,216
SCOTT (DELAWARE)	WARD	M	2-02-46	4239	34.0	70	768,116	198,564	2,189,365
SCOTT, S. E. (CHERRY CANYON 6210	PECOS		1-26-83	6222	34.0	1	11	1,178	7,782
SCREWBEAN (DELAWARE)	CULBERSON	M	5-13-58	2548	41.0	21	14,281	11,956	819,173
SCREWBEAN (1000 SAND)	CULBERSON	M	2-21-58	1024	29.6	4	11	987	122,685
SCREWBEAN, NE. (DELAWARE)	REEVES		3-16-61	2519	41.0	34	27,776	11,123	1,163,562
SEALY, SOUTH (YATES)	WARD		10-06-46	2700	34.0	17	16,293	17,461	1,121,692
SEALY SMITH (PENN.)	WINKLER	M	6-03-79	8996	35.9	3	48,641	4,401	121,018
SEALY SMITH, E. (PENN.)	WINKLER		11-01-64	8064	41.0	3	35,597	4,730	520,107
SERIO (GRAYBURG)	ANDREWS		1-21-70	4806	29.0	20	16,795	158,787	2,917,808
SHAFTER LAKE (CLEAR FORK)	ANDREWS		6-04-48	6910	34.0	48	101,335	147,484	6,802,040
SHAFTER LAKE (DEVONIAN)	ANDREWS		1947	9425	32.6	36	148,592	339,336	23,820,972
SHAFTER LAKE (ELLENBURGER)	ANDREWS		11-22-48	11685	42.9	9	28,663	149,204	5,904,677
SHAFTER LAKE (GLORIETA)	ANDREWS		2-09-85	6183	30.0	1	1,747	3,897	13,366
SHAFTER LAKE (SAN ANDRES)	ANDREWS	M	4-01-53	4482	35.1	570	499,528	876,301	41,268,408
SHAFTER LAKE (WOLFCAMP)	ANDREWS		1-16-51	8405	42.0	17	4,079	7,902	12,147,046
SHAFTER LAKE (YATES)	ANDREWS		3-16-52	3054	43.2	44	85,044	15,485	1,805,999
SHAFTER LAKE, N. (PENN.)	ANDREWS		3-13-64	8671	38.0	2			150,112
SHAFTER LAKE, N. (SAN ANDRES)	ANDREWS		10-03-52	4559	31.2	16	6,228	7,841	1,158,804
SHAWNEE (CHERRY CANYON)	WARD		10-08-86	6669	38.0	2	44,266	14,533	17,915
SHAWNEE (DELAWARE)	WARD		7-16-79	4924	39.9	4	12	3,199	75,308
SHEARER	PECOS		1938	1400	34.4	69	72	15,875	4,533,595
SHEARER (2200)	PECOS		6-30-67	2203	29.8	1	12	56	6,757
SHEARLAW (SEVEN RIVERS)	PECOS		11-16-85	1268	34.0	1	8,957	2,938	8,473
SHEFFIELD (CISCO)	PECOS		3-29-57	6662	35.2	1	10,056	856	38,165
SHEFFIELD (CLEAR FORK)	PECOS		6-19-56	4555	37.0	1			531
SHEFFIELD (ELLENBURGER)	PECOS		8-06-52	9272	40.0	7	16,980	2,868	2,348,570
SHEFFIELD (STRAWN)	PECOS		11-10-76	6760	41.0	1	8,331	1,274	40,477
SHEFFIELD, NORTHWEST (CANYON)	PECOS		5-25-57	7035	36.5	5	54,374	3,074	92,700
SHEFFIELD, SW (CANYON)	PECOS		3-26-76	7644	39.0	3	9,431	3,995	22,784
SHEFFIELD, SW. (CISCO 7270)	PECOS		4-15-66	7398	36.5	6	144,667	3,239	749,752
SHEFFIELD, SW. (STRAWN)	PECOS		7-02-79	8454	46.0	1	15,158	5,205	40,737
SHEFFIELD TOWNSITE (CONNELL)	PECOS		8-15-71	9274	45.0	2	16,772	16,076	649,726
SHIPLEY (CLEAR FORK 3900)	WARD		2-08-67	3941	37.0	5	2,282	9,760	350,194
SHIPLEY (GLORIETA)	WARD		7-04-63	3900	37.5	17	33,346	14,390	546,477
SHIPLEY (QUEEN SAND)	WARD		1928	3075	32.0	208	37,845	85,372	28,292,343
SHIPLEY (SILURIAN)	WARD		1940	7100	32.0	1	5,573	3,229	302,872
SIOCO (STRAWN)	HOWARD		10-22-84	9548	40.0	1			1,237
SIGNALPEAK(LOWER MISSISSIPPIAN)	HOWARD		4-13-83	8978	83.9	1	30,600	4,561	21,161
SILVER TANK (MISS.)	MITCHELL		5-01-81	7193	49.0	3	3,257	8,804	88,571
SLATOR (SAN ANDRES)	ECTOR		2-14-57	4172	36.5	15	42,165	18,657	2,262,221
SMITH (CLEAR FORK)	ANDREWS		9-30-50	7340	37.6	7	48,344	27,383	551,202
SNYDER	HOWARD		1937	2800	32.0	661	8,981	641,092	37,588,990
SNYDER (CLEARFORK)	HOWARD		2-18-85	2997	31.1	3	12	901	3,365
SNYDER (SAN ANDRES)	HOWARD		11-13-67	2085	26.5	4	36	1,854	45,710
SODA LAKE (BONE SPRINGS)	WARD		7-23-84	10510	44.7	1	14	53	6,332
SONNY B (FUSSELMAN)	ECTOR		12-01-63	8266	43.0	1			259,003
SONNY B (WOLFCAMP)	ECTOR		12-18-63	7018	36.0	2	4,271	14,333	767,908
SOUTH CAMP (WOLFCAMP)	MIDLAND		8-07-75	9867	41.0	1	2,792	1,379	40,940
SPADE (ELLENBURGER)	STERLING		5-08-62	8044	52.0	2	5,796	3,382	193,148
SPADE (MISS.)	STERLING		1952	8070	42.0	2	2	1,086	12,103
SPENCER	WARD		1941	2900	26.0	45	639	26,191	2,789,547
SPRABERRY (TREND AREA)	MIDLAND	M	12-22-52	8000	34.0	3945	25,279,697	10,495,887	289,054,669
COMBINED GERMANIA-MIDKIFF & TEX-HARVEY FIELDS. PLAYA(SPRABERRY) TRANS. INTO THIS FLD, EF F. 4-1-62.									
SPRABERRY (TREND AREA CL. FK.)	MIDLAND	M	11-01-55	7000	36.1	23	303,618	56,206	3,064,847
DIVIDED FROM DIST. 7C, 11-1-55. RECLASSIFIED AS GAS FLD. 8-1-59.									
SPRABERRY(TREND AREA DEAN-WLFCP)	GLASSCOCK	M	5-22-66	9022	38.0	179	1,207,354	776,236	7,212,608
CARRIED AS SPRABERRY (TREND AREA, WOLFCAMP) FLD. PRIOR TO 11-1-66.-1-66									
SPRABERRY (TREND AREA DEV.)	MIDLAND		10-03-57	11192	43.0	7	128,627	14,255	155,424
SPRABERRY (WOLFCAMP, LOWER)	MARTIN	M	3-29-75	10056	48.2	1	11	767	11,218
STA (ATOKA)	MIDLAND		5-28-81	10888	40.9	2	51,475	14,363	111,361
STERLING, N. (CANYON SD.)	STERLING		4-05-82	6486	37.5	7	35,035	1,046	14,374
STERLING, N. (WOLFCAMP)	STERLING		3-20-82	5538	33.6	2	1	13	6,527
STERLING, NW. (FUSSELMAN)	STERLING		10-28-66	8662	50.4	1	12	2,255	87,327
STOLHAN (SPRABERRY)	HOWARD		7-15-83	5459	43.0	1	334	890	6,790
STRAIN (LOWER WOLFCAMP)	MITCHELL		10-01-83	5508	32.0	2	9,646	679	29,239
STRINGER (SAN ANGELO)	COKE	M	1-22-56	1423	28.5	6	12	3,567	47,358
STUMP (ABO)	ANDREWS		10-16-81	7556	37.0	4	9,129	7,332	73,003
SUBAR (WOLFCAMP)	MITCHELL		1-02-87	6494	34.0	1	430	2,858	2,858
SUGG RANCH	STERLING		10-01-85	4894	37.4	1	1,474	5,052	15,028
SUGG RANCH (CANYON)	STERLING	M	5-17-87	7860	42.0	18	190,029	52,200	52,200
SULLIVAN (DELAWARE)	REEVES		7-07-57	2665	41.0	28	35,897	11,659	1,709,633
SULPHUR DRAW (DEAN 8790)	MARTIN	M	5-18-66	9442	36.0	133	635,332	366,291	9,837,755
SUN VALLEY (TUBB, LOWER)	PECOS		3-03-69	3272	38.2	39	25,015	48,639	1,444,922
SUN VALLEY, N. (TUBB, LOWER)	PECOS		6-30-69	3363	39.8	20	6,495	28,112	1,022,120
SUNBURST (OLDS)	CULBERSON		7-15-84	1512	31.8	4	33	777	2,935
SWEETIE PECK (DEVONIAN)	MIDLAND	M	6-16-50	12215	48.0	5	66,004	4,830	688,140
SWEETIE PECK (ELLENBURGER)	MIDLAND	M	2-24-50	13128	53.0	9	172,091	75,319	9,401,252
SWEETIE PECK (PENNSYLVANIAN)	MIDLAND	M	5-06-60	10342	45.2	7	100,345	9,457	2,044,801
SWEETIE PECK (WOLFCAMP, LO.)	MIDLAND	M	5-06-50	9849	58.0	2	7,412	858	129,434
T.A.S. (WICHITA-ALBANY)	PECOS		2-17-86	4868	40.2	1	1,260	32	159
T. C. I. (GRAYBURG ZONE)	PECOS		2-27-50	2186	28.0	2	9,415	151	22,939
T. C. I. (SAN ANDRES)	PECOS		9-06-49	2200	35.1	3	49	970	310,426
T. C. I. (WADDELL)	PECOS		9-25-49	6132	40.0	4	5,117	939	47,265
T. C. I. (YATES)	PECOS		1-18-70	1390	30.5	5	14,517	815	46,861
T. C. I., WEST (GRAYBURG)	PECOS		12-02-83	2148	32.0	2	42,989	5,370	34,706
T.C.I., WEST (SEVEN RIVERS)	PECOS		8-05-84	1654	32.0	11	237,067	25,429	61,421
T. E. BAR (SAN ANDRES)	CRANE		2-21-56	2570	36.0	8	3,770	5,684	158,080
TXL (CENTRAL WADDELL)	ECTOR		6-20-63	9449	40.0	5	27,574	4,880	744,581

RAILROAD COMMISSION OF TEXAS
OIL AND GAS DIVISION
CRUDE OIL AND CASINGHEAD GAS PRODUCTION BY FIELD, FOR 1987

RRC DISTRICT 8

FIELD NAME	COUNTY		DISCOVERY DATE	DEPTH (FEET)	GRAV API	PROD WELLS EOY	TOTAL 1987 PRODUCTION CASINGHEAD GAS (MCF)	CRUDE OIL (BBLS)	CUMULATIVE CRUDE OIL PRODUCTION TO 1-1-88 (BBLS)
TXL (DEVONIAN)	ECTOR		12-31-44	8050	41.0	72	597,154	128,606	57,290,323
TXL (DEVONIAN-MAIN PAY)	ECTOR		2-01-70	8075	41.0	67	215,568	48,084	2,024,300
THIS FIELD FORMED FROM TXL/DEV./FLD 2-2-70									
TXL (ELLENBURGER)	ECTOR		5-02-49	9600	44.0	35	222,352	200,114	127,961,468
TXL (MCKEE)	ECTOR		9-10-57	9098	41.7	1	13,120	1,328	964,039
TXL (MONTOYA)	ECTOR		12-18-61	8484	33.0	6	20,067	4,574	527,683
TXL (SAN ANDRES)	ECTOR		4-07-52	4380	37.2	186	706,313	184,589	10,900,975
TXL (SILURIAN)	ECTOR		12-17-46	8465	39.4	26	60,773	11,667	9,148,518
TXL (TUBB)	ECTOR		12-01-50	6158	40.0	565	2,652,100	1,092,609	40,694,901
TXL (WICHITA ALBANY, SOUTH)	ECTOR		12-28-60	7300	38.2	2	3,248	3,425	196,844
TXL (WOLFCAMP, NORTH)	ECTOR		12-09-59	7535	36.5	24	26,935	26,991	4,367,414
TXL, NORTH (WADDELL)	ECTOR		9-11-61	9386	42.5	9	41,587	3,232	2,703,056
TAYLOR LINK	PECOS		3-11929	1800	31.5	75	215	29,185	15,627,857
TAYLOR LINK W.(SAN ANDRES)	PECOS		4-01-84	1800	32.5	182	235	135,878	364,492
THIGPIN (DEVONIAN)	PECOS		8-28-84	7846	60.8	1	1	160	841
THISTLE (CABALLOS B)	PECOS		8-25-84	2430	30.8	3	88,289	113,209	343,717
THISTLE (CABALLOS B, FB-2)	PECOS		6-21-85	1854	29.8	5	172,665	159,261	275,373
THISTLE (CABALLOS NOVACULITE)	PECOS	M	6-06-84	2679	34.7	8	155,758	217,454	609,899
THISTLE (CABALLOS NOVACULITE FB2	PECOS		4-16-85	2767	36.7	2	4,216	11,997	44,888
THOMPSON (WOLFCAMP)	MITCHELL		1-01-80	5437	26.9	1			8,313
THREE BAR (DEVONIAN)	ANDREWS		2-07-45	8385	41.0	91	269,156	333,094	38,505,740
THREE BAR (SAN ANDRES)	ANDREWS		8-06-60	4384	33.0	1	1,200	461	3,886
THREE BAR (WICHITA)	ANDREWS		2-12-72	7192	37.1	1			9,822
THREE-FIFTY (CANYON REEF)	HOWARD		5-02-81	8460	52.0	1	634	86	12,705
THUNDERBIRD (DEVONIAN)	PECOS		9-22-74	5818	36.4	2	14,003	3,913	134,908
TOBORG	PECOS	M	12-11929	500	19.0	712	353	186,492	40,870,500
TOM (SAN ANDRES)	HOWARD		8-10-84	3316	31.0	1	337	2,252	12,358
TOM ROBERTS (CLEAR FORK)	ECTOR		11-08-55	5562	37.0	1	572	711	127,330
TOMLAW (CLEAR FORK LOWER)	PECOS		3-25-68	3352	37.0	11	8,162	11,684	157,946
TOMLAW (CLEAR FORK 3200)	PECOS		12-09-70	3224	37.0	2	183	847	27,331
TORO (DELAWARE)	REEVES		2-07-61	5158	39.0	12	7,558	15,376	895,163
TRIPLE C (ELLENBURGER)	STERLING		6-18-73	8100	50.0	1			135,126
TRIPLE C (MISS.)	STERLING		12-12-76	8041	47.0	3	12	5,829	85,604
TRIPLE M (FUSSELMAN)	STERLING	M	6-07-83	8556	42.0	3	5,920	1,881	39,196
TRIPLE M (WOLFCAMP)	STERLING		1-04-63	6694	45.0	4	39,097	5,795	228,344
TRIPLE M (WOLFCAMP LOWER)	STERLING		6-20-63	6888	39.0	6	11,643	4,105	651,543
TRIPLE M (WOLFCAMP UPPER)	STERLING		7-29-63	6746	39.0	15	32,910	14,953	2,958,693
TRIPLE-N (DEVONIAN)	ANDREWS		9-10-57	10600	43.2	1	9,538	9,976	1,069,017
TRIPLE-N (GRAYBURG)	ANDREWS		1-27-64	4338	32.0	84	109,130	226,703	7,205,521
TRIPLE-N (MCKNIGHT)	ANDREWS		5-04-53	5470	29.6	3	41	6,889	262,139
TRIPLE-N (PENN., UPPER)	ANDREWS	M	3-22-58	8912	41.5	55	123,843	88,229	15,236,508
TRIPLE-N (SAN ANDRES)	ANDREWS		1-26-66	4297	30.2	3	24	6,133	92,107
TRIPLE-N (SILURIAN)	ANDREWS		11-29-57	11588	46.0	1			758,702
TRIPLE-N (WOLFCAMP)	ANDREWS		8-28-55	8518	35.6	1	23,229	30,645	62,312
TROPORO (DEVONIAN)	CRANE	M	11-25-57	5404	38.2	33	489,934	124,405	4,308,813
TROPORO, N (DEVONIAN)	CRANE	M	5-01-79	5555	37.7	16	129,395	67,432	767,566
TROPORO N. (QUEEN)	CRANE	M	4-08-82	2170	35.6	5	6,544	1,725	39,268
TUCKER	CRANE		2-24-46	5770	53.5	6	25,729	5,093	2,226,075
TUNIS CREEK(DEVONIAN)	PECOS		12-18-82	6835	34.5	16	217,859	325,734	1,433,780
TUNIS CREEK (WICHITA ALBANY)	PECOS		10-01-85	4214	38.5	1	311	10	615
TUNIS CREEK, EAST (PENN)	PECOS	M	1-29-83	6303	35.0	1	72	12	6,510
TUNSTILL	REEVES	M	8-12-47	3270	42.0	125	372,985	143,237	11,226,518
TUNSTILL (OLDS)	REEVES		5-26-84	3360	43.0	1			300
TUNSTILL, EAST (DELAWARE)	LOVING		8-23-59	3652	40.6	36	68,452	31,576	2,529,788
TURNER-GREGORY (CLEAR FORK)	MITCHELL	M	12-28-55	2668	25.0	216	818	360,245	7,430,062
TWOFREDS (DELAWARE)	LOVING	M	10-21957	4895	38.7	92	209,541	257,914	12,163,716
TWOFREDS (DELAWARE, LOWER)	LOVING	M	1-01-63	4895	38.7	2	12	976	61,687
DIVIDED FROM TWOFREDS /DELAWARE/, 1-1-63.									
TWOFREDS, E. (DELAWARE)	LOVING		4-25-67	4940	42.0	1	12	6,330	10,644
U S M (QUEEN)	PECOS		5-24-64	3368	34.2	79	365,755	145,222	1,497,332
UNA MAS (CHERRY CANYON)	LOVING	M	4-15-86	5158	36.4	4	19,665	11,421	27,475
UNDERWOOD (STRAWN)	GLASSCOCK		6-23-79	9318	41.2	2	56,454	2,702	77,937
UNION	ANDREWS	M	8-07-43	7459	41.9	68	229,763	77,471	15,707,506
UNIVERSITY BLOCK 6 (DEVONIAN)	GAINES	M	7-06-72	12395	40.0	3	24	11,589	324,889
UNIVERSITY BLOCK 9 (DEVONIAN)	ANDREWS		7-11-54	10450	39.0	31	123,266	174,629	19,722,385
UNIVERSITY BLOCK 9 (PENN.)	ANDREWS	M	7-30-54	8956	42.6	47	405,531	274,811	12,201,182
UNIVERSITY BLOCK 9 (WOLFCAMP)	ANDREWS		9-03-53	8430	38.3	43	158,371	167,157	25,084,401
UNIVERSITY BLOCK 13 (DEVONIAN)	ANDREWS		3-21-60	8826	43.6	5	59,877	35,425	1,302,690
DIV. FROM FULLERTON /8500/, EFF. 3-21-60.									
UNIVERSITY BLOCK 13 (ELLEN.)	ANDREWS		3-21-60	10800	43.6	7	32,897	84,893	13,700,754
DIV. FROM FULLERTON, SOUTH /ELLEN./, EFF. 3-21-60.									
UNIVERSITY BLOCK 13 (WOLFCAMP)	ANDREWS		1-09-61	8262	43.7	3	183,530	17,631	734,178
TRANS. FROM FULLERTON, SOUTH /WOLFCAMP/, EFF. 1-9-61.									
UNIVERSITY BLK. 21(BRUSHY CANYON	WINKLER		11-19-78	7800	41.0	1	2,760	2,812	79,728
UNIVERSITY BLK 21 (DELAWARE SD)	WINKLER		1-23-54	7235	38.8	2	9	34	212,953
UNIVERSITY WADDELL (CONNELL)	CRANE		11-17-85	10667	42.2	1	994	6,820	19,044
UNIVERSITY WADDELL (DEVONIAN)	CRANE		5-03-49	9040	39.9	194	1,720,488	1,291,863	58,724,584
UNIVERSITY WADDELL (ELLENBURGER)	CRANE		5-13-47	10620	46.0	1	1,567	3,082	9,006,094
UNIVERSITY WADDELL (MCKEE)	CRANE		4-13-54	10090	44.2	1			199,952
UNIVERSITY WADDELL (PENN.)	CRANE	M	11-10-58	7500	42.5	6	7,144	5,442	890,778
UNIVERSITY WADDELL (WADDELL SD.)	CRANE		9-16-54	10527	46.6	2	347	19,261	250,553
V-F (DEVONIAN)	WINKLER		3-29-83	9433	38.3	3	37,392	57,847	301,981
V-F (ELLENBURGER)	WINKLER		5-22-82	11653	43.0	1			50,911
V-F (FUSSELMAN)	WINKLER		3-29-83	9891	42.1	2			21,444
V-F (WOLFCAMP)	WINKLER		11-05-83	8063	29.9	1			1,087
VALENTINE (GLORIETA)	PECOS	M	3-21-83	3248	38.0	2	91,263	3,283	5,639
VAN GRIS (WOLFCAMP)	HOWARD		5-13-54	6675	37.3	1			89,355
VAREL (SAN ANDRES)	HOWARD		2-14-55	3080	29.0	100	1,948	63,415	6,115,141
VAREL, WEST (FUSSELMAN)	HOWARD		9-19-85	10469	58.0	2	3	424	10,300
VEALMOOR	HOWARD	M	1948	7934	46.0	44	440,669	373,458	36,853,374
VEALMOOR (CISCO)	HOWARD	M	2-24-52	7500	29.0	2	10	228	61,521
VEALMOOR, EAST	HOWARD	M	3-21-50	7414	47.2	95	1,984,263	993,775	58,780,869
VER-JO (DELAWARE)	LOVING		11-26-58	4136	36.6	2	4,627	3,741	126,925
VERMEJO, E. (WOLFCAMP)	WARD		11-09-81	11030	46.8	3	11,638	9,111	49,721
VINCENT (CANYON, UPPER)	HOWARD		1-05-53	7450	46.0	2	4,483	1,478	162,855
VINCENT (CLEAR FORK,LOWER)	HOWARD		9-17-77	4410	28.0	14	42,723	104,851	2,653,028
VINCENT, NORTH (CLEAR FORK)	HOWARD	M	10-23-57	4454	30.0	2	1,505	1,008	13,818
VINCENT, N. (PENNSYLVANIAN REEF)	HOWARD		4-28-57	7444	44.3	8	32,765	19,066	2,052,544

RRC DISTRICT 8

FIELD NAME	COUNTY		DISCOVERY DATE	DEPTH (FEET)	GRAV API	PROD WELLS EOY	TOTAL 1987 PRODUCTION CASINGHEAD GAS (MCF)	CRUDE OIL (BBLS)	CUMULATIVE CRUDE OIL PRODUCTION TO 1-1-88 (BBLS)
VINCENT, S. (STRAWN)	HOWARD		6-04-64	7839	44.0	5	72,173	18,709	926,019
VINCENT, WEST (PENN.)	HOWARD		10-16-57	7454	44.0	4	6,065	5,010	960,438
VIREY (ELLENBURGER)	MIDLAND		5-27-54	13276	52.0	33	584,392	141,232	29,863,020
VIREY (FUSSELMAN)	MIDLAND		3-20-55	12234	46.8	4	10,944	9,090	1,235,703
VIREY (PENNSYLVANIAN)	MIDLAND		12-18-53	10188	43.5	22	1,283,039	29,053	2,622,676
VIREY (STRAWN)	MIDLAND		6-05-67	9902	42.8	2	35,910	1,489	189,877
VIREY (WOLFCAMP, LOWER)	MIDLAND		11-06-56	9095	46.0	2	2,061	801	43,457
VIREY (WOLFCAMP, UPPER)	MIDLAND		11-10-58	9234	40.4	2	4,281	3,818	81,478
W. A. M. (FUSSELMAN)	STERLING	M	5-18-65	8433	56.4	12	340,353	23,813	481,560
W. A. M. (WOLFCAMP, LOWER)	STERLING		2-01-83	5773	34.4	1			12,710
W. A. M., SOUTH (FUSSELMAN)	STERLING		3-05-65	8677	49.0	13	174,939	19,456	2,316,057
W. C. FIELD (WOLFCAMP)	HOWARD		7-28-81	7425	33.5	1	12	685	10,001
W. E. R. (CLEARFORK)	CRANE		10-20-72	3082	42.0	6	624	6,883	434,488
W.E.R. (CLEAR FORK, UP.)	CRANE		6-15-76	3123	40.0	7	19,086	32,814	597,939
W. E. R. (SAN ANDRES)	CRANE		10-19-70	2142	42.0	19	1,543	6,190	539,148
W W W (RAMSEY)	WARD		11-19-84	4875	42.0	11	34,240	51,891	242,416
W. Z. B. (GRAYBURG)	GLASSCOCK		6-14-74	3653	26.7	4	2,771	5,380	87,487
WADDELL	CRANE	M	8-19-27	3500	33.7	389	508,508	695,951	98,046,170
WADDELL (DEVONIAN)	CRANE	M	7-11-55	9868	43.0	2			496,221
WADDELL (SILURIAN)	CRANE		10-02-55	10045	43.4	1	7,558	7,583	680,572
WAGON WHEEL (PENN)	WARD		3-01-79	8812	39.1	90	1,689,986	302,130	5,186,055
WAGON WHEEL (UPPER WOLFCAMP)	WARD	M	1-01-83	7726	35.3	1	5,680	1,330	19,045
WAHA (DELAWARE)	REEVES	M	9-28-60	4800	37.7	11	197,106	33,111	1,186,144
WAHA, NORTH (DELAWARE SAND)	REEVES		12-23-60	4917	36.5	46	315,346	97,863	5,997,314
WAHA, W. (CONSOLIDATED DELAWARE)	REEVES		9-01-74	6504	36.2	39	643,468	85,503	1,689,381
WAHA, WEST (DELAWARE)	REEVES		7-17-61	5034	38.0	20	28,908	22,219	2,200,379
WALKER	PECOS		1940	2016	32.0	105	35,080	44,651	9,156,832
WALTER (WOLFCAMP)	STERLING		3-04-83	6575	34.1	3	49,773	4,665	80,421
WAR-AM (DELAWARE)	CULBERSON		5-19-70	2378	33.4	2			8,783
WAR-SAN (DEVONIAN)	MIDLAND		3-01-82	11956	59.6	3	53,844	3,705	27,776
WAR-SAN (DEVONIAN-OIL)	MIDLAND		1-02-62	11547	44.9	6	114,343	12,824	313,496
WAR-SAN (ELLENBURGER)	MIDLAND		6-03-54	13070	49.0	14	163,650	90,280	14,070,290
WAR-SAN (FUSSELMAN)	MIDLAND		9-09-54	12514	45.0	10	7,358	4,263	2,067,720
WAR-SAN (PENNSYLVANIAN)	MIDLAND		12-16-53	10780	41.0	12	376,010	14,057	2,275,772
WAR-SAN (SAN ANDRES)	MIDLAND		4-29-72	6130	45.0	9	5,226	23,121	448,001
WAR-SAN (WOLFCAMP, LOWER)	MIDLAND		10-24-56	9795	47.0	5	62,635	10,834	510,417
WAR-WINK (CHERRY CANYON 6570)	WARD	M	4-01-80	6574	40.5	1	3	103	10,392
WAR-WINK (DELAWARE)	WINKLER	M	1-10-80	5088	41.5	2	23,347	1,821	4,984
WAR-WINK (DELAWARE 5085)	WINKLER	M	10-17-66	5091	41.2	11	8,091	4,323	167,846
WAR-WINK (DELAWARE, OLDS)	WARD		9-23-83	5108	41.0	1	1,202	524	2,880
WAR-WINK, N. (DELAWARE)	WINKLER		2-04-84	5099	39.4	3	49,510	12,179	34,314
WAR-WINK, SOUTH (DELAWARE)	WARD		11-01-79	6288	42.3	1	30,426	8,490	42,589
WAR-WINK, S. (WOLFCAMP)	WARD	M	8-20-76	12758	42.1	61	1,074,024	720,897	7,202,909
WAR-WINK, W. (WOLFCAMP)	WARD		2-07-76	11545	43.0	2	695	3,970	71,161
WARD, SOUTH	WARD	M	1938	2700	36.0	886	893,812	529,240	103,143,509
WARD, S. (DETRITAL 7500)	WARD		8-19-65	7524	27.8	1			24,469
WARD, S. (GLORIETA)	WARD	M	6-28-63	4678	38.0	1	12	848	34,591
WARD, S. (GLORIETA 4550)	WARD		4-14-66	4566	36.0	3	4,917	7,409	108,455
WARD, SOUTH (MISS)	WARD		7-06-75	8171	40.0	1	39,648	5,391	102,049
WARD, S. (PENN.)	WARD		11-16-65	8080	43.0	1	1,440	39	256,749
WARD, SOUTH (PENN. DETRI., UP.)	WARD		7-17-63	7700	42.1	7	80,392	19,666	1,473,785
WARD, SOUTH (PENN. LOWER)	WARD		1-21-66	8129	42.0	1			3,352
WARD, SOUTH (QUEEN SAND)	WARD		1952	2954	37.0	26	70,713	159,297	622,323
WARD-ESTES, NORTH	WARD	M	1929	3000	29.3	2739	2,447,718	3,363,414	359,133,762
HSA N. /OBRIEN, UP./ AND HSA /OBRIEN SD., LO./ TRANSFERRED TO THIS FIELD 6-1-66.									
WARD-ESTES, NORTH (HOLT)	WARD		7-05-68	5182	37.4	3	9,357	7,608	265,662
WARFIELD (DEVONIAN)	MIDLAND		8-10-55	12000	44.9	1	8,021	1,540	138,546
WARFIELD (STRAWN)	MIDLAND		5-25-52	10408	46.1	1	12,704	1,468	68,605
WARFIELD (WOLFCAMP)	MIDLAND		11-16-61	9443	33.7	2	1,161	1,553	66,063
WATCO (SAN ANDRES)	PECOS		8-18-84	2303	36.0	1	69,836	5,157	16,950
WEINER (COLBY SAND)	WINKLER		1941	3200	33.5	92	130,142	84,083	8,524,209
WELFELT (CLEAR FORK 3020)	PECOS		1-21-67	3066	39.6	2	12	1,063	61,702
WELLAW (CLEAR FORK, LO.)	PECOS		6-17-67	3094	33.0	18	72	15,324	1,052,176
WELLAW (CLEAR FORK, UPPER)	PECOS		5-06-69	2588	38.0	5	36	3,478	315,622
WEMAC (ELLENBURGER)	ANDREWS		1-08-54	13306	50.2	2	1,649	9,924	5,809,257
WEMAC (WOLFCAMP)	ANDREWS		5-06-53	8708	42.6	6	3,553	5,004	3,195,660
WEMAC, SOUTH (WOLFCAMP)	ANDREWS		7-02-62	8786	40.1	4	6,421	3,791	1,659,118
WENTZ	PECOS		1941	4400	33.0	1			305,013
WENTZ (CAMBRIAN SE)	PECOS		3-27-69	4426	36.7	1			15,691
WENTZ (CLEAR FORK)	PECOS		2-13-53	2415	34.6	92	216	56,254	3,293,149
WENTZ (TUBB)	PECOS		2-11-54	2921	32.6	2	12	625	43,467
WESTBROOK	MITCHELL	M	1921	3100	24.3	865	55,060	2,389,408	86,558,406
WESTBROOK (CLEAR FORK, UPPER)	MITCHELL		5-15-57	2430	23.0	7	48	9,732	411,038
WESTBROOK (ELLENBURGER)	MITCHELL		8-22-86	8184	45.5	5	6,055	109,281	130,029
WESTBROOK (MISS)	MITCHELL		1-01-86	7984	42.0	2	15,384	21,462	56,975
WESTBROOK, EAST (CLEAR FORK)	MITCHELL	M	4-28-75	3166	26.1	97	2,638	101,286	1,383,143
WESTBROOK, W. (CLEAR FORK)	MITCHELL		1954	2648	28.0	5	44	2,049	21,446
WHEAT	LOVING	M	1925	4300	38.0	181	326,709	112,017	21,603,396
WHEAT (CHERRY CANYON)	LOVING		7-11-79	6610	34.0	29	146,698	97,217	439,981
WHEAT, S. (CHERRY CANYON)	LOVING		3-10-83	4717	42.7	3	10,024	3,315	14,680
WHEELER (DEVONIAN)	WINKLER	M	5-16-45	8590	34.3	12	162,841	48,982	10,040,206
WHEELER (ELLENBURGER)	WINKLER	M	6-16-42	10697	45.9	5	44,840	16,340	17,808,083
WHEELER (SILURIAN)	WINKLER	M	1-27-45	9300	31.0	4	98,821	11,692	2,630,635
WHEELER (WADDELL)	WINKLER	M	8-27-86	10338	44.1	2	25,785	20,028	24,178
WHEELER (WOLFCAMP)	ECTOR	M	1-24-59	7604	34.0	34	954,916	193,854	4,295,657
WHEELER, NW. (WOLFCAMP)	WINKLER		1-01-60	7656	36.3	3	31	1,293	135,045
WHITE & BAKER	PECOS		1934	1100	31.0	72	74,561	27,445	5,290,234
WHITE HORSE (CL. FK. 2900)	CRANE		3-02-72	2940	42.0	5	9,500	1,019	122,093
WICKETT (WOLFCAMP)	WARD		9-12-62	8060	38.6	6	74,205	6,227	616,456
WICKETT, NORTH (PENN.)	WARD		11-29-73	8996	40.6	5	34,064	14,486	406,183
WICKETT, SOUTH (YATES)	WARD		4-02-52	2640	27.8	39	19,123	17,959	1,775,241
WIGHT RANCH (DEVONION)	WINKLER		12-01-87	9300	39.6	1	60	2,395	2,395
WIL-JOHN (DELAWARE SAND)	WARD		11-22-53	5020	38.4	1			85,439
WIL-JOHN, NW. (DELAWARE SAND)	WARD		1-23-61	5067	35.0	1	3,052	265	7,157
WILDE LAKE (FSLM)	GLASSCOCK		11-01-83	10453	51.0	3	30,777	18,248	156,746
WILDHORSE (UPPER CANYON)	HOWARD		1-08-87	8143	50.8	1	2	1,325	1,325
WILLIE B. (QUEEN)	PECOS		7-01-83	1642	32.7	1	7,307	565	3,801
WODLAW (QUEEN)	PECOS		3-01-79	1253	26.5	2	24	330	7,918

RAILROAD COMMISSION OF TEXAS
OIL AND GAS DIVISION
CRUDE OIL AND CASINGHEAD GAS PRODUCTION BY FIELD, FOR 1987

RRC DISTRICT 8

FIELD NAME	COUNTY		DISCOVERY DATE	DEPTH (FEET)	GRAV API	PROD WELLS EOY	TOTAL 1987 PRODUCTION CASINGHEAD GAS (MCF)	CRUDE OIL (BBLS)	CUMULATIVE CRUDE OIL PRODUCTION TO 1-1-88 (BBLS)
WOLF (WOLFCAMP)	LOVING		4-12-82	10707	45.3	2	5,111	1,681	14,390
WORSHAM (CHERRY CANYON)	REEVES		10-29-67	6288	45.2	8	93,510	5,925	101,374
WORSHAM (DELAWARE SAND)	REEVES		7-15-60	4932	37.2	35	318,853	41,268	1,264,076
WORSHAM, EAST (CHERRY CANYON)	REEVES		2-22-81	6179	36.4	2	647	4,855	13,566
WORSHAM, SOUTH (DELAWARE SAND)	REEVES		6-05-61	5050	39.7	9	1,496	5,826	476,674
WORSHAM, SW. (DELAWARE)	REEVES		6-11-63	1535	39.5	4	1,051	1,951	300,084
WYNNE (CLEAR FORK, MID)	CRANE		4-30-72	3396	42.0	2	2,854	1,367	44,005
WYNNE (CLEAR FORK, UP)	CRANE		3-11-72	3090	43.0	19	86,690	15,388	1,266,598
WYNNE (CONNELL)	CRANE		3-11-72	5218	40.0	2			168,834
WYNNE (SAN ANDRES)	CRANE		4-10-72	2144	42.0	13	49,505	6,218	576,532
WYNNE (TUBB)	CRANE		4-10-72	3578	42.0	1			201,656
-Y-, SOUTH (TUBB)	CRANE		1-26-52	4090	35.4	4	34,907	7,551	249,014
YARBROUGH & ALLEN (CONNELL)	ECTOR		8-25-62	10317	41.2	1			490,644
YARBROUGH & ALLEN (DEVONIAN)	ECTOR		11-17-54	8505	37.0	21	66,452	45,828	2,929,058
YARBROUGH & ALLEN (ELLENBURGER)	ECTOR		9-05-47	10490	40.8	27	21,691	50,056	40,029,202
YARBROUGH & ALLEN (FUSSELMAN)	ECTOR		1-27-62	8804	34.1	2			63,473
YARBROUGH & ALLEN (MISS.)	ECTOR		7-25-65	7724	34.5	1	1,627	1,928	41,720
YARBROUGH & ALLEN (WADDELL)	ECTOR		10-13-50	10110	39.0	6	7,728	3,454	1,172,816
YARBROUGH & ALLEN (WOLFCAMP)	CRANE	M	11-28-54	7470	31.2	8	39,533	38,093	473,243
YARBROUGH & ALLEN, W. (DEVONIAN)	CRANE	M	12-14-61	8330	41.0	1	1,476	3,001	115,961
YARBROUGH & ALLEN, W. (PENN.)	ECTOR		6-08-62	7854	32.3	1	12	1,021	77,328
YATES	PECOS	M	10-30-26	1500	29.5	1625	38,852,292	35,791,321	1,120,100,466
YATES (SMITH SAND)	PECOS		1944	1100	30.0	18	72	19,058	4,132,616
YOCHAM -ORR (SPRABERRY)	HOWARD		4-19-85	7135	36.0	1			980
YORK (ELLENBURGER)	ECTOR		3-15-55	12395	49.1	4	28,159	18,905	2,475,440
YUCCA BUTTE, W. (ELLEN)	PECOS		6-29-75	10805	47.8	11	134,271	7,224	428,621
YUCCA BUTTE, W(STRAWN)	PECOS		2-23-75	8304	43.9	20	1,869,532	113,064	1,379,182
ZANT (ATOKA)	GLASSCOCK		11-12-85	10496	46.3	1	13,552	2,223	4,495
ZANT (SAN ANDRES)	GLASSCOCK	M	9-05-06	3788	29.0	23	125	20,316	495,686
ZIMMERMAN (STRAWN)	PECOS		11-23-69	7996	34.4	1	12	573	33,611
ZUMA (CHERRY CANYON)	LOVING		1-19-85	5042	41.0	1	1	107	511
ZUMA (DELAWARE)	LOVING	M	3-20-85	3531	39.0	5	67,880	4,801	20,937
DISTRICT TOTAL	1657						432,439,501	206,098,254	10,866,496,028

RRC DISTRICT 8A

FIELD NAME	COUNTY		DISCOVERY DATE	DEPTH (FEET)	GRAV API	PROD WELLS EOY	TOTAL 1987 PRODUCTION CASINGHEAD GAS (MCF)	CRUDE OIL (BBLS)	CUMULATIVE CRUDE OIL PRODUCTION TO 1-1-88 (BBLS)
A-F-G (CLEARFORK)	GARZA		6-06-79	3541	39.0	17	1,556	8,415	126,322
ACKERLY (DEAN SAND)	DAWSON	M	6-29-54	8172	38.0	505	1,717,102	1,080,884	38,304,014
ACKERLY (DEAN SD., SE.)	DAWSON	M	11-28-55	8215	38.3	4	14,712	10,784	252,679
ACKERLY, NORTH (CANYON REEF)	DAWSON	M	8-03-58	9154	39.1	7	28,155	68,417	731,747
ACKERLY, NORTH (CISCO)	DAWSON		9-22-72	8766	41.0	2	6,792	4,735	1,070,634
ACKERLY, NORTH (DEAN SAND)	DAWSON	M	2-19-57	8200	38.1	8	13,189	22,546	233,197
ACKERLY, NORTH SPRABERRY	DAWSON	M	11-04-77	7739	39.3	24	536,018	218,091	1,026,920
ACKERLY, NORTHWEST (CANYON REEF)	DAWSON	M	8-17-60	9481	43.0	1	3,806	3,511	407,733
ADAIR	GAINES	M	4-30-47	4874	33.0	219	259,838	1,088,873	54,645,097
ADAIR (WOLFCAMP)	TERRY	M	9-23-50	8505	43.0	64	174,733	404,991	50,923,241
ADCOCK (SPRABERRY)	DAWSON		1-22-72	7556	39.6	11	18,300	61,627	806,163
AKERS (FUSSELMAN)	TERRY		3-04-83	11824	36.0	3	35	32,391	222,133
ALEX	TERRY		7-18-45	5150	33.0	12	21,962	39,646	898,460
ALEXANDER (WOLFCAMP)	TERRY		4-28-81	9951	45.4	4	40	19,395	199,290
ALLEN-HOLIDAY (PENN.)	SCURRY		4-07-52	7442	40.8	7	758	5,460	443,829
ALSABROOK (DEVONIAN)	GAINES		12-07-53	11135	40.5	9	24	42,528	3,763,810
ALSABROOK (WOLFCAMP)	GAINES		12-09-53	9125	38.5	2			1,053,164
AMROW (DEVONIAN)	GAINES		3-08-54	12628	34.5	21	759	172,288	14,571,409
AMROW (STRAWN)	GAINES		2-06-64	10962	38.9	2			123,777
AMROW, NORTH (LEONARD)	GAINES		9-17-74	8803	29.5	1	9	53	65,565
ANDREW NOODLE CREEK	KENT		12-21-69	4010	42.0	11	900	2,950	1,055,373
ANITA (CLEARFORK)	HOCKLEY		4-11-80	7141	28.9	11	6,070	28,991	213,538
HUNNIE (CLEARFORK) CONSOLIDATED INTO 3 8A-80662							ANITA (CLEARFORK) 9-12-8		
ANNE TANDY (CONGL.)	KING		3-08-74	5732	37.0	10	25,669	46,691	1,635,344
ANNE TANDY (STRAWN, LO.)	KING		9-26-72	5243	36.0	66	202,680	1,247,637	13,315,338
ANNE TANDY (STRAWN 5400)	KING		3-15-75	5460	36.0	47	313,650	544,214	9,712,569
ANNE TANDY, NW. (STRAWN 5400)	KING		7-15-85	5424	34.5	1	1,170	5,744	14,296
ANNE TANDY, S. (CONGL.)	KING		5-12-84	5805	36.0	2	2,016	3,543	20,372
ANTON (CLEAR FORK, LOWER)	HOCKLEY		10-08-59	6502	27.6	13	5,913	42,314	649,108
ANTON, SOUTH (STRAWN)	HOCKLEY		10-18-57	9952	32.5	11	10,280	32,110	981,190
ANTON, WEST	HOCKLEY	M	10-21-50	6655	24.4	17	2,791	59,376	1,817,058
ANTON-IRISH	HALE	M	12-25-44	5348	31.0	551	751,910	4,026,064	168,423,777
APCLARK (SPRABERRY, LOWER)	BORDEN		7-07-56	6490	38.1	11	6,820	12,856	259,285
APEX (FUSSELMAN)	BORDEN		3-06-83	9670	40.0	1	1,251	2,043	38,657
ARICK	HALE	M	4-04-48	5820	42.0	5	428	2,191	527,157
ARICK (WOLFCAMP)	HALE	M	11-25-48	4798	42.2	2	1,808	12,037	399,685
ARLENE (GLORIETA)	GARZA		12-08-58	3052	38.1	5	12	5,897	284,233
ARLENE (SAN ANDRES)	GARZA		12-13-58	2980	36.0	6	12	9,935	867,935
ARTBOW (STRAWN)	GARZA		6-09-77	7588	39.0	1			99,369
ATKINS-FLEMING (NOODLE CREEK)	KENT		6-15-72	4259	42.2	1	1,994	3,169	80,978
AUSA (STRAWN)	BORDEN		8-30-80	7850	42.5	2	5,673	5,773	214,969
AYCOCK (GLORIETA)	GARZA		7-01-55	3684	37.0	8	598	14,740	276,665
AYCOCK (GLORIETA, UP.)	GARZA		6-01-67	3678	37.6	1	10	216	30,772
B. E. C. (STRAWN)	GARZA		9-04-83	7364	35.6	1	457	4,375	27,888
B. R. C. (MISS)	GARZA		10-06-76	8088	37.0	1	12	2,049	39,007
B. R. C., NORTH (STRAWN)	GARZA		5-16-77	7796	39.3	1	12	15,459	25,251
BAIN (DEVONIAN)	GAINES		7-25-59	11666	31.0	2	24	8,281	380,060
BALE (DEVONIAN)	GAINES		7-05-69	11912	31.8	4	15	8,534	857,907
BALE (SAN ANDRES 5500)	GAINES		12-31-62	5508	31.5	5	683	9,296	434,808
BALE (STRAWN)	GAINES		11-17-75	11050	35.0	1			773
BALE (WOLFCAMP)	GAINES		6-26-71	9799	36.4	5	5,212	58,346	388,117
BALE, EAST (DEVONIAN)	GAINES		2-26-73	11786	35.8	1	177	6,879	102,872
BALE, EAST (WOLFCAMP)	GAINES		2-13-72	10005	35.4	2	13,032	37,574	1,420,733
BARBER (STRAWN)	KING		3-12-63	5265	40.5	4	1,355	48,609	70,278
BARRON RANCH (STRAWN)	GARZA		10-13-73	7190	31.9	11	28,006	20,813	657,770
BATEMAN RANCH (A-ZONE)	KING		10-14-43	3700	33.1	21	4,182	59,412	1,519,394
SPLIT FROM BATEMAN RANCH									
BATEMAN RANCH (B-ZONE)	KING		10-14-43	5100	33.1	22	2,340	30,149	3,794,921
SPLIT FROM BATEMAN RANCH									
BATEMAN RANCH (C-ZONE)	KING		10-14-43	5300	33.1	18	1,642	48,143	1,711,624
SPLIT FROM BATEMAN RANCH									
BATEMAN RANCH (3900 SAND)	KING		9-24-73	3894	33.0	2	12	249	57,663
BAY (SAN ANDRES)	YOAKUM		12-01-68	5350	31.6	4	24	1,676	102,865
BEALL (WOLFCAMP)	YOAKUM		2-22-83	9520	38.2	1	312	3,038	18,369
BESSER (SILURO-DEVONIAN)	YOAKUM		9-06-87	12387	42.9	1	6	7,505	7,505
BIG -B- (STRAWN, LO)	KING		7-10-72	5157	37.0	6	2,015	46,932	268,928
BIG -N- (STRAWN 5250)	KING		3-03-70	5252	32.8	13	3,312	56,680	1,376,050
BIG -N- (TANNEHILL)	KING		4-02-71	2867	38.0	44	74,007	232,070	3,387,087
BIG -N- (TANNEHILL, UPPER)	KING		2-27-80	2888	36.0	5	15,492	40,246	219,676
BIG -N- (TWIN PEAKS)	KING		7-01-84	5270	36.0	20	46,883	144,593	881,148
BIG RRR (MISSISSIPPIAN)	KING		1-18-86	5864	36.0	5	29,341	61,219	113,400
BIG RRR (NORTH, CONGLOMERATE)	KING		11-07-84	5937	36.0	11	46,425	82,418	438,437
BIG RRR (SOUTH, CONGLOMERATE)	KING		7-02-85	5903	36.0	2	18,925	39,308	168,277
BIG RRR (STRAWN REEF)	KING		9-05-85	5432	36.0	7	26,951	55,396	145,361
BIG -S- (CADDO)	KING		2-29-80	5725	36.0	1	504	397	47,875
BIG-S- (CONGL)	KING		1-23-78	5882	36.0	1			110,661
BIG -S- (STRAWN)	KING		4-21-71	5200	36.0	7	7,234	28,241	431,729
BIG -S- (STRAWN REEF)	KING		2-06-79	5460	36.0	1			195,857
BIG-S-(STRAWN 5400)	KING		10-15-77	5505	36.0	4	6,814	25,194	257,224
BIG -S-, E. (STRAWN 5400)	KING		5-21-85	5481	36.0	1	1	51	2,890
BIG -W- (CONGLOMERATE)	KING		2-16-85	5851	35.2	1	12	34,175	67,449
BIG WHEEL (SPRABERRY)	DAWSON		4-02-82	8292	41.0	2	7,722	4,340	40,667
BIRGE (DEVONIAN)	GAINES		9-01-60	12781	35.0	2	12	14,783	105,613
BLACKARD (CANYON)	BORDEN		10-27-85	8752	42.3	4	33,841	69,312	196,324
BLACKARD (FUSSELMAN)	BORDEN		1-24-84	9834	42.0	3	988	10,706	292,522
BLACKARD (SPRABERRY)	BORDEN		11-20-87	7075	40.5	1	924	3,735	3,735
BLEDSOE	COCHRAN		12-08-51	4193	24.0	7	24,478	5,422	228,502
BLOCK A-7 (DEVONIAN)	GAINES		11-12-59	11100	44.6	2	429	8,560	1,418,074
BLOCK D (DEVONIAN)	YOAKUM		1-16-57	11923	37.1	6	1,452	48,094	1,000,844
BLOCK D (MISS)	YOAKUM		12-21-61	11280	40.8	1	786	2,222	75,021
BLOCK F (TANNEHILL)	KING		12-10-57	3139	36.0	15	2,604	58,994	652,341
BLOCK 35 (DEAN SD.)	DAWSON		9-05-65	8429	39.0	9	995	15,593	908,014
BLOWING SAND (SAN ANDRES)	COCHRAN	M	4-29-74	5072	30.0	17	4,422	16,499	90,303
BOB CREEK (TANNEHILL)	KING		8-20-87	3456	39.0	1	425	9,142	9,142
BOCH (DEVONIAN)	DAWSON		10-21-70	12137	40.6	1			27,828
BOCH (SPRABERRY)	DAWSON		3-26-85	8156	36.7	1	600	3,628	17,266
BONANZA (SAN ANDRES)	COCHRAN		11-21-80	4893	44.0	58	166,042	91,354	1,563,534

RAILROAD COMMISSION OF TEXAS
OIL AND GAS DIVISION
CRUDE OIL AND CASINGHEAD GAS PRODUCTION BY FIELD, FOR 1987

RRC DISTRICT 8A

FIELD NAME	COUNTY		DISCOVERY DATE	DEPTH (FEET)	GRAV API	PROD WELLS EOY	TOTAL 1987 PRODUCTION CASINGHEAD GAS (MCF)	CRUDE OIL (BBLS)	CUMULATIVE CRUDE OIL PRODUCTION TO 1-1-88 (BBLS)
BONANZA, EAST (SAN ANDRES)	COCHRAN		12-12-80	4932	21.0	1	293	648	21,850
BOOMERANG (PENNSYLVANIAN REEF)	KENT		11-10-55	6582	39.1	7	11,021	21,824	3,064,737
BOOMERANG, S. (STRAWN LIME)	KENT		6-29-64	6623	41.0	15	79,363	190,171	4,200,725
BORDEN (CARMACK)	BORDEN		3-01-73	7079	39.5	4	3,024	17,887	606,278
BORDEN (SCOTT)	BORDEN		2-16-83	6792	38.0	1	5,100	1,945	16,104
BORDEN (SPRABERRY)	BORDEN		9-23-70	7464	38.5	17	37,849	54,250	1,311,755
BOWJACK (STRAWN)	GARZA		2-12-78	8723	41.0	1	1,153	9,717	281,579
BRAHANEY	YOAKUM		6-25-45	5301	32.0	394	378,783	976,926	40,515,689
BRAHANEY, BRAHANEY, W. /SAN ANDRES/ & CHAMBLISS /SAN ANDRES/ FLDS. CONS., 6-1-61.									
BRAHANEY (DEVONIAN)	YOAKUM		5-07-79	11372	37.4	10	84,078	374,795	7,893,317
BRAHANEY (MISS.)	YOAKUM		3-20-60	10880	39.8	14	46,579	43,244	3,895,969
BRAHANEY (WOLFCAMP)	YOAKUM		8-25-57	9028	41.5	6	4,604	8,484	413,106
BRAHANEY, NORTHWEST (DEVONIAN)	YOAKUM		2-01-82	11893	39.8	26	74,843	1,548,110	5,782,336
BRAHANEY, W. (DEV)	YOAKUM		10-13-81	11645	45.0	4	1,530	76,044	561,057
BRAZOS BLUFF (ELLENBURGER)	KENT		3-12-85	7680	40.0	3	14,760	39,240	176,187
BRAZOS BLUFF (STRAWN)	KENT		12-03-85	7337	40.7	3	20,957	19,172	47,479
BRITT (SPRABERRY)	DAWSON		7-24-57	7396	35.3	8	78	33,515	814,757
BROADVIEW, WEST (CLEAR FORK)	LUBBOCK		4-05-60	5565	26.2	36	5,946	89,265	1,913,088
BRONCO (MISS.)	YOAKUM		11-08-58	10997	41.7	3	13,325	10,669	202,017
BRONCO (SAN ANDRES)	YOAKUM		7-28-54	5182	31.0	1			8,295
BRONCO (SILURO-DEVONIAN)	YOAKUM		11-05-52	11692	43.4	10	14,085	20,534	13,922,157
FORMERLY CARRIED AS BRONCO (DEV.) FIELD.									
BRONCO (WOLFCAMP)	YOAKUM		1954	9436	40.2	2	6,883	13,573	372,528
BRONCO, E. (WOLFCAMP)	YOAKUM		7-10-64	9013	41.0	1	1,500	2,544	249,247
BROWN	GAINES		5-15-48	6030	32.0	40	16,754	65,009	4,970,769
BROWN (WICHITA-ALBANY)	GAINES		12-24-60	8004	37.0	12	22,803	86,960	3,866,913
BROWNFIELD, SOUTH (CANYON)	TERRY		8-28-50	9330	44.1	7	49,180	51,167	4,946,633
BROWNFIELD, S. (FUSSELMAN)	TERRY		11-30-68	12020	33.7	17	29,003	267,630	3,820,695
BROWNFIELD, S. (STRAWN)	TERRY		8-25-81	10613	39.0	7	17,563	42,413	1,119,465
BROWNFIELD, SW. (MISSISSIPPIAN)	TERRY		1-17-86	11564	35.9	1	12	2,272	6,620
BRUMLEY (CLEAR FORK, LO.)	GAINES		11-16-78	7175	36.3	3	13,154	2,562	15,162
BRUMLEY (SEVEN RIVERS)	GAINES		1-23-70	3416	33.0	7	43	2,282	314,789
BRUMLEY (WICHITA 7600)	GAINES		3-11953	7590	27.0	1	16,218	4,476	56,661
BUCKSHOT (FUSSELMAN)	COCHRAN		2-08-84	11355	41.3	2	24	68,853	277,848
BUCKSHOT (4950)	COCHRAN		8-17-56	5010	31.0	169	185,847	131,798	10,906,962
BUENOS	GARZA		10-01-49	3397	36.3	25	4,884	29,127	1,448,189
BUENOS (STRAWN)	GARZA		6-25-87	8060	35.0	1	4,219	17,113	17,113
BUGGS (TANNEHILL)	KING		3-23-77	3043	39.0	3	24	3,975	241,365
BULL CREEK, EAST	BORDEN		8-27-83	8662	40.2	2	683	6,805	65,560
BUNIN (DEVONIAN)	GAINES		4-09-65	11966	27.0	1	12	12,598	371,699
BURNETT (CONGLOMERATE)	KING		10-28-84	5814	37.0	1			6,798
BURNETT (CONGLOMERATE, N. AAAA)	KING		10-23-85	5832	36.0	3	2,016	29,023	78,750
BURNETT -A- (STRAWN 5080)	KING		3-03-85	5096	36.0	4	2,364	26,221	86,877
BURNETT "HHHH" (TANNEHILL)	KING		12-10-84	3003	36.0	1			3,050
BURNETT RANCH (DES MOINES LIME)	KING		4-23-55	5440	33.0	2	12	2,085	325,228
BURNETT RANCH (DES MOINES SD)	KING		6-15-55	5328	34.0	2	12	5,567	412,977
BURNETT RANCH (PENN. LIME)	KING		9-19-55	5416	36.7	6	12	30,057	884,078
BURNETT RANCH (PENN. SAND)	KING		5-23-55	5354	35.0	6	12	9,694	947,943
BURNETT UUU (TANNEHILL)	KING		1-11-86	2715	36.0	3	11,500	50,739	76,272
BUZZARD PEAK (TANNEHILL, UPPER)	KING	M	3-21-57	2673	37.0	1	12	5,617	57,759
CMI (SPRABERRY)	DAWSON		12-30-80	7834	31.2	9	39,567	25,285	309,889
CAIN (SPRABERRY)	GARZA		5-15-59	4916	41.3	4	1,676	10,058	1,320,789
CAIN (STRAWN)	GARZA		5-25-59	7652	39.0	3	142	2,052	1,013,030
CAMP SPRINGS (CANYON)	SCURRY		5-20-84	5569	27.4	1			3,481
CAMP SPRINGS (STRAWN REEF)	SCURRY		11-30-54	6370	43.5	1			22,882
CANNING (WICHITA ALBANY)	BORDEN	M	12-10-81	4830	43.0	1	12	3,237	23,696
CANNING (WOLFCAMP)	BORDEN		7-26-50	5912	41.0	2	7	1,138	285,980
CAPTAIN BURK (STRAWN A)	KING		5-10-74	5250	36.0	1	12	3,283	67,502
CAPTAIN BURK (STRAWN REEF)	KING		8-12-70	5250	38.0	21	6,216	258,460	6,506,632
CARM-ANN (SAN ANDRES)	GAINES		11-18-79	4779	34.0	26	38,188	85,436	561,455
CARTER (STRAWN)	TERRY		6-01-80	11479	41.0	1	1,500	1,799	36,718
CARTER-NEW MEXICO (SAN ANDRES)	GAINES		12-24-56	5204	31.0	12	14,580	26,007	341,440
CEDAR LAKE	GAINES		8-24-39	4800	36.0	250	245,775	1,127,041	74,645,946
CEDAR LAKE (SILURIAN)	GAINES		6-26-74	12370	37.3	3	11,210	49,403	789,075
CEDAR LAKE, EAST (SAN ANDRES)	DAWSON		10-27-66	5015	33.0	1	12	1,761	70,295
CEDAR LAKE, SE. (SAN ANDRES)	DAWSON		6-09-53	4940	33.0	15	1,740	19,033	1,493,548
CEE VEE (CANYON)	COTTLE		8-22-75	4708	35.0	12	24	59,651	1,174,472
CHAMPMON (DEV.)	GAINES		5-09-59	12735	33.5	7	2,233	101,136	771,195
CHAMPMON (STRAWN)	GAINES		2-26-72	11229	43.5	2	28,781	48,088	385,373
CHAMPMON, NORTH (STRAWN)	GAINES		4-17-61	11069	42.4	6	21,555	30,825	557,749
CHAPARRAL (PENN., LOWER)	KENT		8-08-55	6752	35.9	2	10	1,305	186,618
CHRISTINE (SPRABERRY)	DAWSON		1-08-82	7122	36.7	7	104,517	31,933	396,856
CHRISTOPHER (LOWER TANNEHILL)	KING		4-30-87	3746	37.3	2	8	23,652	23,652
CLAIRE-ALAFAIR	YOAKUM		9-28-83	8960	43.0	5	11,011	20,668	148,925
CLAIRE-ALAFAIR (DEVONIAN)	YOAKUM		10-11-85	11620	39.0	1	1	53	6,379
CLAIRE-ALAFAIR (SAN ANDRES)	YOAKUM		4-29-84	5393	30.0	3	3,810	5,882	19,201
CLAIREMONT (PENN., LOWER)	KENT		4-02-50	6742	38.7	43	44,650	111,963	15,069,243
CLAIREMONT (STRAWN)	KENT		5-25-58	6670	39.7	3	2,398	6,619	258,946
CLAIREMONT, EAST (STRAWN)	KENT		7-16-60	6494	38.0	9	6,561	22,781	1,220,790
CLAIREMONT, EAST (STRAWN SAND)	KENT		11-22-62	6496	38.1	1	219	852	29,273
CLAIREMONT, NORTH (STRAWN SD.)	KENT		7-25-61	6484	34.5	1	4	18	283,570
CLAIREMONT, S. (PENN., LO.)	KENT		9-14-63	6822	36.0	2	1	5	496,435
CLARA GOOD (FUSSELMAN)	BORDEN		8-31-56	9740	43.0	6	11,064	21,332	1,002,141
CLAUENE (CLEAR FORK)	HOCKLEY		9-01953	6372	29.4	6	2,263	24,214	359,278
CLAUENE, NORTH (CANYON 9700)	HOCKLEY		6-28-66	9704	32.0	2	11	2,411	495,927
CLAUENE, NORTH (CLEAR FORK)	HOCKLEY		5-24-60	6320	28.0	11	90,557	20,643	424,076
CLAYTON RANCH (ATOKA)	BORDEN		1-31-86	8570	42.0	1	9,490	8,766	22,770
CLAYTON RANCH (STRAWN)	BORDEN		4-13-84	8387	39.0	2	3,344	6,837	66,582
CLAYTON RANCH, N. (MISS.)	BORDEN		7-22-85	8799	38.1	1			3,939
CLAYTON RANCH, N. (SPRABERRY)	BORDEN		3-14-85	5738	38.3	1	7,292	56,056	134,992
CLINE FARMS (PENN)	DAWSON		7-22-79	8573	37.3	2	7,394	12,181	202,658
CLINTA (STRAWN)	BORDEN		6-12-84	9266	40.0	6	75,735	122,633	325,812
CLOSE CITY (MISSISSIPPIAN)	GARZA		3-17-83	8798	35.3	2	18,248	30,940	48,510
COB-RUWE (PENN. 6785)	SCURRY		6-01-66	6797	42.5	2	861	1,792	537,908
COGDELL (AREA)	SCURRY	M	12-20-49	6796	41.7	434	1,486,533	1,796,226	253,647,260
FORMERLY CARRIED AS COGDELL.									
COGDELL (FULLER SAND)	KENT	M	11-18-50	4985	43.0	4	12	1,904	1,222,686
COGDELL (SAN ANDRES)	KENT	M	11-04-51	1475	36.2	114	3,290	40,048	1,151,892

RRC DISTRICT 8A

FIELD NAME	COUNTY		DISCOVERY DATE	DEPTH (FEET)	GRAV API	PROD WELLS EOY	TOTAL 1987 PRODUCTION CASINGHEAD GAS (MCF)	CRUDE OIL (BBLS)	CUMULATIVE CRUDE OIL PRODUCTION TO 1-1-88 (BBLS)
COGDELL (STRAWN)	KENT		8-15-51	7322	34.5	1			237,095
COGDELL, EAST (CANYON)	SCURRY	M	10-20-58	6813	40.0	15	32,836	46,922	5,403,734
COGDELL, EAST (CANYON #2)	SCURRY	M	11-17-64	6768	39.5	1	12	2,541	120,820
COGDELL, EAST (COGDELL SAND)	KENT	M	7-17-52	4538	38.6	3			263,479
COGDELL, SE. (CANYON 6800)	SCURRY	M	7-29-70	6832	42.1	11	18,098	19,631	1,856,123
CONRACK (MISS)	DAWSON	M	2-24-82	11123	38.5	1	120	2,445	25,735
CORAZON (SAN ANDRES)	SCURRY		8-08-53	2139	32.8	128	1,093	76,424	4,532,966
CORNETT (SPRABERRY)	DAWSON		8-29-76	7492	35.5	1	115	1,884	47,167
COROCO (CLEAR FORK)	TERRY		1952	8403	37.9	1	5,475	2,545	197,153
COROCO, SE. (SILURO-DEVONIAN)	TERRY		6-13-55	12742	34.0	2	596	5,869	593,507
CORRIGAN	TERRY		1-08-50	11475	35.1	10	10,443	47,451	3,814,049
TRANS. FROM NYSTEL FLD. EFF. 6-1-69									
CORRIGAN, EAST (FUSSELMAN)	TERRY		12-28-52	11615	39.4	19	9,856	187,242	2,909,760
CORRIGAN, EAST (MISSISSIPPIAN)	TERRY		5-24-83	11223	38.1	1	191	3,468	20,565
CORRIGAN, E. (PENN REEF)	TERRY		4-13-82	9646	40.0	1	11,292	16,479	68,809
CORRIGAN, N. (FUSSELMAN)	TERRY		9-10-71	11638	36.0	1	2	566	27,110
CORRIGAN, WEST (FUSSELMAN)	TERRY		10-30-84	11655	33.2	2	321	4,334	42,419
COULTER (SPRABERRY)	GARZA		1-12-79	5296	37.4	25	12	33,700	486,113
COULTER, SOUTH (SPRABERRY, UP.)	GARZA		8-06-80	5278	40.0	1	12	8,669	41,799
COVINGTON (SAN ANDRES)	TERRY		6-27-56	5020	31.0	3	424	7,885	372,968
CRAVEN	LUBBOCK		10-01944	6060	24.0	2	12	3,041	51,550
CROSS (GLORIETA)	GARZA		8-13-56	3143	36.2	6	36	5,247	59,906
CROTON (TANNEHILL)	KING		3-03-72	3106	37.0	9	12	3,887	595,306
CROTON CREEK (TANNEHILL)	DICKENS		1-21-58	4660	33.7	2	12	3,413	366,110
CROTON CREEK, E. (TANNEHILL)	DICKENS		9-25-69	4574	37.2	5	12	1,370	1,284,437
CROTON CREEK, S. (TANNEHILL)	DICKENS		12-01-68	4679	35.0	5	11	2,666	918,651
CULP (DEVONIAN)	COCHRAN		12-29-55	11889	43.5	1	720	10,557	170,498
CURT-ROY (SAN ANDRES, LOWER)	GARZA		2-20-55	2390	26.0	2	12	960	87,227
D. E. B. (WOLFCAMP)	GAINES		5-03-60	9200	29.0	45	547,522	445,457	9,931,084
COMBINED WITH BOTTENFIELD (WOLFCAMP) & TOBY JO (WOLFCAMP) EFF. 6-1-81 8A-76148									
D. E. B. (WOLFCAMP, ZONE -B-)	GAINES		7-07-60	9400	32.0	1	4,052	3,732	1,251,439
COMBINED WITH BOTTENFIELD (WOLFCAMP ZONE -B-) EFFECTIVE 6-1-81 8A-7614 8									
D-L-S (CLEAR FORK, LOWER)	HOCKLEY		4-05-80	7460	30.0	1	1,981	4,654	43,637
D-L-S (SAN ANDRES)	HOCKLEY		6-16-71	5161	36.0	196	245,989	635,692	9,368,391
DEBRA (STRAWN)	HOCKLEY		10-12-77	10048	47.0	1			49,048
DENNY (STRAWN)	BORDEN		3-02-80	7900	42.6	3	34,525	38,600	512,359
DEROEN (MISSISSIPPIAN	DAWSON		6-19-81	10182	42.7	20	124,301	201,594	783,700
DEROEN (PENN)	DAWSON		11-22-85	8504	39.4	1	1,234	2,367	15,313
DIAMOND -M- (CANYON LIME AREA)	SCURRY	M	12-19-48	6569	44.0	497	1,601,061	1,674,956	234,302,042
DIAMOND -M- (CLEAR FORK)	SCURRY	M	10-09-60	3170	31.7	135	25,230	184,415	4,796,487
DIAMOND -M- (SAN ANDRES)	SCURRY	M	11-09-50	2380	33.0	52	4,199	29,596	2,062,788
DIAMOND -M- (WICHITA-ALBANY)	SCURRY	M	12-06-63	4271	23.3	12	837	43,649	359,820
DIAMOND -M- (WOLFCAMP)	SCURRY	M	10-09-52	5310	43.3	1			2,596,809
DIAMOND -M- (WOLFCAMP 4600)	SCURRY	M	8-01-63	4660	25.7	2	367	5,398	230,931
TRANS. FROM DIAMOND -M- /WOLFCAMP/, 8-1-63.									
DOMINION (SILURIAN)	TERRY		7-09-79	13342	36.0	5	35	36,982	701,504
DORWARD	GARZA	M	1-18-50	2456	38.5	455	213,366	512,658	17,479,738
DORWARD, WEST (SAN ANDRES)	GARZA	M	7-22-61	2020	35.8	2	12	1,229	33,179
DOUBLE -J- (CANYON REEF)	BORDEN		6-30-69	6641	42.0	4	163,966	151,671	2,966,724
DOUBLE -S- (CANYON REEF)	BORDEN		2-11-87	7224	48.3	1	44,750	50,193	50,193
DOVER (ELLENBURGER)	GARZA		4-18-85	8337	40.0	1	1,457	12,430	84,132
DOVER (STRAWN)	GARZA		2-15-85	8123	38.0	9	70,670	106,944	291,459
DRAW, NE. (MISSISSIPPIAN)	LYNN		10-25-85	9102	27.5	4	3,943	38,732	121,913
DRAW, NE. (SPRABERRY)	LYNN		5-06-85	6202	31.6	5	5,815	87,585	210,526
DRILEXCO (ELLENBURGER)	SCURRY		6-29-84	8350	49.0	1	250	328	35,250
DRILEXCO (STRAWN)	SCURRY		6-19-60	7806	40.4	3	3,159	11,689	71,843
DRILEXCO (STRAWN, UPPER)	SCURRY		4-18-64	7720	40.0	1	2,904	3,812	317,598
DUFFY PEAK (GLORIETA)	GARZA		11-17-57	3015	32.8	13	72	3,622	159,879
DUNIGAN (ELLENBURGER)	BORDEN		6-07-58	8737	40.5	4	63	7,636	1,066,272
DUPREE (FUSSELMAN)	DAWSON		3-22-60	11670	39.8	7	106	19,795	1,368,975
E P C (SPRABERRY)	BORDEN		6-23-77	5238	37.0	2	10	68	22,239
EARLY (STRAWN A)	SCURRY		1-18-68	6966	41.5	1	12	865	180,356
EARNEST (6500 SAND)	SCURRY		5-12-56	6478	36.4	7	3,762	2,244	329,793
EAST TANK (MONTOYA)	BORDEN		8-21-81	9330	39.0	4	389	15,739	257,223
FORMERLY CARRIED AS EAST TANK (FUSSELMAN) 1-1-82 8A-78923 WELLS TRANSFERRED EFF. 1									
ECHOLS (SPRABERRY)	DAWSON		5-01-84	8277	39.6	12	422,188	127,464	470,445
EDMISSON (CLEAR FORK)	LUBBOCK		7-13-57	5143	28.1	193	40,016	741,341	4,582,828
EDMISSON, N.W. (CLEARFORK)	LUBBOCK		9-24-79	5446	28.1	29	5,664	98,436	789,135
TRANS. FROM EDMISSON (CLEARKFORK) 10-01-79									
EDMONSON (SAN ANDRES)	GAINES		3-28-78	4874	33.0	11	1,548	34,193	472,744
EDMONSON (P-1 SAN ANDRES)	GAINES		10-22-80	4963	39.0	2	24	2,356	30,906
EFFORT (MISS.)	DAWSON		2-16-87	10594	40.9	1	8,161	5,395	5,395
EFFORT (MONTOYA)	DAWSON		10-03-86	10394	40.5	1	16,914	79,964	95,089
ELAM (STRAWN)	KENT		4-30-64	6818	38.0	7	468	19,046	626,021
ELIDA (ELLENBURGER)	GARZA		11-12-79	8239	39.9	4	799	2,948	99,427
ELIDA (SAN ANDRES)	GARZA		2-20-87	2814	36.0	1	11	748	855
ELSIE (L. SPRABERRY)	BORDEN		5-09-87	7350	40.0	1	2,078	9,859	9,859
ELZON (REEF)	KENT		1-06-58	6800	41.0	2	4,076	8,199	54,011
ELZON, W. (STRAWN 6950)	KENT		1-19-67	6972	40.0	5	36,372	34,984	1,485,904
ESCONDIDO (STRAWN)	BORDEN		5-05-85	8105	38.2	6	4,319	164,835	267,470
EZRALOW	GAINES		11-26-85	7520	33.1	1	9	957	3,362
FELKEN (SPRABERRY)	DAWSON		12-30-55	7490	35.9	43	16,521	80,458	3,119,990
FELKEN (SPRABERRY, UPPER)	DAWSON		3-22-56	6808	33.0	4	667	8,639	790,613
FELKEN (6900 SD.)	DAWSON		7-16-56	6902	40.0	1	75	2,682	174,990
FELKEN, S. (SPRABERRY)	DAWSON		3-01-66	7514	39.2	4	3,156	16,956	745,581
FIELDS (DEVONIAN)	YOAKUM		2-17-54	12030	44.7	5	26	19,902	3,857,007
FIELDS (SAN ANDRES)	YOAKUM		8-26-79	5196	33.6	1	12	2,933	28,960
FINIS (CLEARFORK, LOWER)	HOCKLEY		7-05-82	6876	31.0	1	4	314	8,389
FLANAGAN (CLEAR FORK)	GAINES		7-15-49	7142	39.0	1	3,397	8,862	3,658,441
FLANAGAN (CLEAR FORK, UPPER)	GAINES		12-30-49	6420	29.6	117	227,078	636,233	19,197,507
WESTLUND /CLEARFORK, UPPER/ COMBINED WITH FLANAGAN /CLEARFORK, UPPER/ 3-1-56.									
FLANAGAN (DEVONIAN)	GAINES		9-04-49	10345	34.0	1	3,870	33,295	1,967,172
FLANAGAN (ELLENBURGER)	GAINES		1-08-49	12174	40.8	1			548,997
FORMERLY CARRIED AS FLANAGAN FIELD.									
FLUVANNA	BORDEN	M	6-14-51	8173	41.2	25	18,352	54,936	5,579,165
FLUVANNA (ELLENBURGER)	BORDEN	M	7-03-52	8358	42.1	5	4,427	57,557	2,946,835

RAILROAD COMMISSION OF TEXAS
OIL AND GAS DIVISION
CRUDE OIL AND CASINGHEAD GAS PRODUCTION BY FIELD, FOR 1987

RRC DISTRICT 8A

FIELD NAME	COUNTY		DISCOVERY DATE	DEPTH (FEET)	GRAV API	PROD WELLS EOY	TOTAL 1987 PRODUCTION CASINGHEAD GAS (MCF)	CRUDE OIL (BBLS)	CUMULATIVE CRUDE OIL PRODUCTION TO 1-1-88 (BBLS)
FLUVANNA (LEONARD)	BORDEN	M	11-29-69	5160	15.0	1	4	272	41,253
FLUVANNA (STRAWN)	BORDEN	M	2-14-54	7769	41.5	38	19,549	74,382	12,629,026
FLUVANNA, N. /STRAWN REEF/ TRANS. INTO THIS FLD., EFF. 7-1-62.									
FLUVANNA, NE. (STRAWN)	SCURRY	M	12-14-59	7907	38.5	1	848	2,663	344,664
FLUVANNA, S. (STRAWN)	SCURRY		3-26-79	7870	42.5	3	8,512	18,654	295,001
FLUVANNA, SE. (STRAWN)	SCURRY		6-01-77	7809	41.5	3	11,479	8,623	134,094
FLUVANNA, SW. (ELLEN.)	BORDEN	M	11-18-68	8306	41.0	18	9,293	28,818	1,409,748
FLUVANNA, SW. (MISS.)	BORDEN		9-24-71	8176	38.0	1	4	1,133	78,535
FLUVANNA, SW. (STRAWN)	BORDEN	M	1954	8074	39.0	1			9,730
FLUVANNA, SW. (STRAWN, LOWER)	BORDEN		9-03-73	7859	39.0	6	6,131	8,744	562,083
FLUVANNA, SW. (STRAWN, UPPER)	BORDEN	M	12-10-73	7902	41.0	25	56,269	95,461	2,606,086
FLUVANNA, WEST (STRAWN)	GARZA	M	12-04-86	7954	38.0	1	11	4,811	5,362
FLYING -N- (QUEEN)	GAINES		9-01-56	4540	25.0	1	12	1,314	126,021
FORBES (GLORIETA)	CROSBY	M	8-28-55	3605	40.0	120	196,527	327,117	4,470,244
FORBES (SAN ANDRES)	CROSBY	M	1-30-59	3002	39.0	10	1,100	14,945	191,057
FOUR SIXES, N. (STRAWN)	KING		12-13-68	5630	39.6	1	12	5,539	131,886
FULLER	SCURRY		5-25-51	5147	43.8	10	29,131	81,191	6,856,599
FULLER, EAST (CANYON)	SCURRY		11-19-61	6846	41.5	8	17,816	29,800	1,820,194
FULLER, EAST (FULLER -B-)	SCURRY		6-29-61	4935	42.8	1	11,319	32,599	936,357
FULLER, EAST (STRAWN -C-)	SCURRY		1-29-61	7290	37.0	2	20	2,316	89,871
FULLER, NE. (FULLER SD.)	SCURRY		2-10-71	5064	40.0	2	3,165	10,470	259,729
FULLER,N.E. (STRAWN, L.)	SCURRY		9-05-82	7096	44.1	1			482
FULLER, SE. (CANYON REEF)	SCURRY		9-09-62	6919	41.2	6	2,940	13,409	753,572
FULLER, SE. (FULLER)	SCURRY		6-18-57	5032	39.0	5	7,946	31,326	1,114,286
FULLER, SE. (FULLER -C-)	SCURRY		5-04-61	5029	43.6	5	6,108	63,886	909,308
FULLER, SOUTHEAST (STRAWN -C-)	SCURRY		6-04-55	7372	35.5	1	1,343	1,202	319,082
FULLERVILLE, NE. (SAN ANDRES)	KENT		12-13-64	2395	33.5	2	8	442	20,423
FULLERVILLE, NE. (STRAWN)	KENT	M	1-06-65	7406	35.3	2	12	2,231	295,286
FUMAR (FUSSELMAN)	BORDEN		10-02-82	9718	40.8	4	4,972	20,214	242,062
GG (CONGLOMERATE)	KING		7-01-84	5876	36.0	6	9,943	38,513	121,148
GG (STRAWN 5400)	KING		7-01-84	5469	36.0	1	647	1,049	5,884
GG, EAST (STRAWN 5400)	KING		5-01-85	5460	36.0	5	8,763	14,141	43,485
G K (TANNEHILL)	KING		1-05-82	3569	39.0	6	222	9,613	100,233
G-M-K (SAN ANDRES)	GAINES		5-26-57	5598	36.0	46	81,078	292,177	12,122,537
G-M-K, SOUTH (SAN ANDRES)	GAINES		7-06-63	5450	30.0	78	278,487	846,192	9,792,102
GAIL, NORTH (ELLENBURGER)	BORDEN		2-28-79	8481	39.8	1	12	674	12,763
GAIL, NORTH (PENN REEF)	BORDEN		7-27-82	8190	42.4	1	444	2,691	15,699
GAIL, NORTH (SPRABERRY)	BORDEN		9-14-57	6850	38.7	1	834	1,630	28,758
GAIL, NORTH (STRAWN)	BORDEN		1-12-85	8552	42.0	3	7,296	13,875	124,818
GAR-KENT (STRAWN)	KENT		4-28-74	7246	41.5	1	2	107	85,383
GARLAND (SPRABERRY)	GAINES		4-22-79	9300	32.4	6	239	4,358	276,912
GAR-LYNN (MISSISSIPPIAN)	LYNN		2-10-84	8947	39.0	2	13	7,680	24,889
GARNER (CLEAR FORK)	BORDEN		1951	4242	27.0	5	36	6,473	96,335
GARRETT (SAN ANDRES)	GAINES		3-06-83	5126	28.7	1	5,884	901	4,473
GARZA	GARZA		6-21926	2900	35.4	875	339,968	2,440,044	90,468,383
GARZA (GLORIETA)	GARZA		3-09-56	3758	38.1	15	1,643	6,526	1,376,561
GARZA (GLORIETA, S. DEEP)	GARZA		11-01-85	3692	37.7	17	42,695	141,037	271,025
FORMED BY COMBINING (GLORIETA, S. Z-1 & S. Z-5) 11-01-85 8A-86041									
GARZA (SAN ANDRES, DEEP)	GARZA		11-01-85	3465	37.0	27	52,494	302,689	621,026
FORMED BY COMBINING SAN ANDRES ZONES B, C, D, & E 11-01-85, 8A-86034									
GARZA (SAN ANDRES, LOWER)	GARZA		8-31-79	3130	31.6	8	11,842	51,125	386,301
GARZA, EAST (GLORIETA)	GARZA		6-28-62	3482	36.0	1			147,028
GAVETT (SPRABERRY)	BORDEN		3-16-87	5288	38.0	2	4,766	21,032	21,032
GEORGE ALLEN (SAN ANDRES)	GAINES		2-26-56	4934	32.0	15	18,104	14,134	877,037
GERTRUDE WOOD (GLORIETA)	CROSBY		1-20-56	3987	32.5	1	12	2,152	88,166
GIEBEL (CLEARFORK, LOWER)	GAINES	M	5-16-83	7045	38.7	8	221,363	115,355	489,621
GILL (PENN. REEF 6900)	SCURRY		12-23-70	6937	41.5	1	990	2,654	184,212
GILPIN (4450)	DICKENS		3-06-73	4466	38.0	7	336	2,708	705,575
GIN (MISS.)	DAWSON		9-15-65	11403	37.0	4	36,265	8,954	1,030,731
GIN (SPRABERRY)	DAWSON		8-21-65	8068	37.9	34	183,145	97,373	4,277,883
GIN, NORTH (8000)	DAWSON		8-24-75	8029	42.0	18	103,718	106,034	2,360,208
GIRARD (TANNEHILL)	DICKENS		2-16-53	4401	36.0	4	257	244	292,051
GIVENS (CLEARFORK, LO.)	LUBBOCK		6-17-81	6105	27.0	2	24	5,567	45,522
GLASCO, N. (DEVONIAN)	GAINES		10-12-55	12608	37.0	1			254,006
GOLDCREEK (CISCO REEF)	DAWSON		3-27-77	8924	42.0	1	5	454	105,507
GOOD	BORDEN		1949	7905	43.3	44	840,649	818,853	45,775,246
GOOD, NORTHEAST (CANYON REEF)	BORDEN		11-03-53	8066	43.2	4	4,893	4,957	3,196,107
GOOD, SE. (CANYON REEF)	BORDEN		9-01-59	8123	43.3	1			946,104
GOOD, SE. (FUSSELMAN)	BORDEN		8-25-58	9692	43.0	13	122,167	156,761	9,330,420
GOODWIN (LEONARD)	HOCKLEY		8-27-79	7554	30.0	1	12	837	17,428
GORDON SIMPSON (ELLENBURGER)	BORDEN	M	10-18-60	8152	41.0	3	602	6,009	166,263
GORDON SIMPSON (SPRABERRY)	BORDEN	M	5-24-61	4837	42.5	3	401	5,889	202,798
GORDON SIMPSON (STRAWN)	GARZA		6-30-60	7751	41.0	2	734	6,272	815,683
GOVERNOR (DEVONIAN)	GAINES		11-18-87	12909	34.2	1	2	3,049	3,049
GRAVEL PIT (STRAWN)	BORDEN		7-04-81	7898	41.3	2	2,501	2,499	89,174
GRAVEL PIT (STRAWN A)	BORDEN		3-01-82	7818	43.0	2	3,789	5,394	56,612
GRAY CSL (DEVONIAN)	GAINES		9-29-63	12425	31.8	1	12	2,990	118,578
GRAY GULCH (LO. CLEARFORK)	BORDEN		1-03-85	4620	37.8	1	3,600	9,539	55,569
GREG-JOHN (STRAWN)	GARZA		11-19-76	7795	39.0	6	27,048	39,331	290,511
GRIFFIN CREEK (STRAWN)	GARZA		5-10-83	7654	37.0	1	12	2,994	30,921
GRO-TEX (CANYON REEF)	KING		4-24-82	4525	42.0	3	12	17,226	203,997
GUINN (GLORIETA)	LYNN		3-26-63	4606	39.0	4	8,046	15,744	221,229
GUINN (SAN ANDRES)	LYNN		5-08-61	4031	37.8	37	39,662	93,611	1,097,839
COMBINED WITH BLOCK "L" (SAN ANDRES, MIDDLE) 11-1-82 8A-78624									
GUPTON (CANYON)	MOTLEY		8-14-84	5400	38.0	5	323	18,163	86,842
GUTHRIE, N. (STRAWN REEF, UPPER)	KING		2-06-82	5191	36.0	16	4,044	210,449	834,847
HCL (WICHITA ALBANY)	GARZA		4-14-82	5068	28.0	1	12	2,597	26,666
H & L (GLORIETA)	GARZA		10-24-67	3397	37.0	130	1,917	122,059	878,297
P-M-A (GLOR.) & POST, NW (GLOR.) TRANS. INTO THIS FLD. 2-1-87									
HA-RA (CLEAR FORK)	CROSBY		2-12-57	4375	23.0	19	58	19,987	285,178
HACKBERRY (SAN ANDRES)	GARZA		1-01-85	4118	37.3	10	17,954	17,514	52,448
FORMED BY COMBINING HACKBERRY (GLORIETA), (SAN ANDRES, LOWER) AND (SAN ANDRES, UPPER) 1/01 /85.									
HALE (CLEARFORK)	GAINES		1-27-85	6478	25.0	1	12	10,584	39,930
HAMILTON (CLEARFORK)	HOCKLEY		4-03-80	6459	37.5	22	542	60,205	356,070
HAMILTON, NE. (CLEARFORK)	HOCKLEY		11-14-84	6430	24.0	1	12	209	1,273
HANFORD (SAN ANDRES)	GAINES		10-07-77	5421	32.2	75	273,261	1,054,561	5,391,936
HAP (DEVONIAN)	GAINES		11-12-55	12356	41.0	5	36	46,000	876,696

RRC DISTRICT 8A

FIELD NAME	COUNTY		DISCOVERY DATE	DEPTH (FEET)	GRAV API	PROD WELLS EOY	TOTAL 1987 PRODUCTION CASINGHEAD GAS (MCF)	CRUDE OIL (BBLS)	CUMULATIVE CRUDE OIL PRODUCTION TO 1-1-88 (BBLS)
HAPPY (ELLENBURGER)	GARZA		6-10-58	8281	40.1	12	28,134	120,647	1,205,831
HAPPY (STRAWN)	GARZA		1-20-58	7951	37.0	5	80,370	53,624	1,675,289
HARRIS	GAINES	M	10-16-49	5965	31.9	265	555,712	2,829,888	56,844,128
HARRIS (QUEEN)	GAINES	M	12-04-57	4148	30.0	29	20,413	16,322	1,371,064
HARTLEY (SAN ANDRES)	YOAKUM		10-25-59	5365	33.0	5	25	11,510	105,187
HATAWAY (STRAWN)	SCURRY	M	1-03-61	7704	40.0	3	2,041	3,498	208,268
HAVEMEYER (SAN ANDRES)	GAINES		5-06-77	5488	26.6	5	14,284	47,693	531,924
HENARD	YOAKUM		10-23-50	5205	32.0	17	938	32,814	497,553
HENRY-BATEMAN RANCH, EAST	KING		2-01-86	5348	39.0	2	856	3,564	3,911
HERMLEIGH	SCURRY		11-13-59	7310	42.0	3	24	34,007	127,715
HERMLEIGH (STRAWN)	SCURRY		10-22-53	6530	39.0	18	111,449	50,949	330,724
HERMLEIGH (6200)	SCURRY		1-17-57	6195	37.0	1	4,542	3,276	340,039
HERMLEIGH, S. (ELLEN)	SCURRY		9-17-84	7518	43.8	1			7,182
HHHH (CONGL.)	KING		7-12-86	5824	37.0	5	3,864	82,267	89,578
HICKVILLE (STRAWN)	LUBBOCK		5-03-78	9240	45.0	6	3,292	10,834	305,490
HOBBS, EAST	GAINES		12-18-49	6390	34.0	6	5,721	23,374	1,437,098
HOBBS, EAST (4400)	GAINES		12-03-51	4418	30.2	3	7,396	3,366	384,037
HOBBS, EAST (5900)	GAINES		3-12-50	5845	36.5	3	653	21,595	381,201
HOBBS, SE. (GLORIETA)	GAINES		7-24-61	5928	31.8	1			6,163
HOBBS, SE. (SAN ANDRES)	GAINES		9-29-64	4494	34.0	2			1,096
HOBERT (STRAWN LIME)	KENT		2-09-73	6632	38.1	1	12	1,584	42,062
HOBO (PENNSYLVANIAN)	BORDEN		7-08-51	7100	45.8	26	219,468	141,425	11,972,902
FORMERLY CARRIED AS HOBO FIELD.									
HOBO, N. (PENNSYLVANIAN)	BORDEN		4-11-85	7160	42.0	1	13,691	9,445	23,778
HOBO, NW. (PENN.)	BORDEN		1-22-67	7130	40.5	1			43,436
HOMANN (SAN ANDRES)	GAINES		1-20-77	5328	32.0	29	33,410	86,949	1,114,092
HOOD (PENN.)	BORDEN		8-28-58	8074	40.4	2	1,581	725	129,164
HOOD (PENN, UPPER)	BORDEN		7-20-74	8156	40.0	1			20,747
HOOD (SPRABERRY)	BORDEN		1-30-75	5261	39.6	3	4,110	14,388	203,391
HOOD, NORTH (ELLENBURGER)	BORDEN		11-14-83	8659	38.7	1			570
HOOD, NORTH (MISS)	BORDEN		12-07-83	8280	34.1	2	10,051	9,531	64,238
HOOD, NORTH (STRAWN)	BORDEN		2-18-83	8172	44.8	11	48,687	62,815	411,297
HOOD, SOUTH (SPRABERRY)	BORDEN		3-03-87	5186	35.0	1	3,769	18,676	18,676
HOOD, WEST (SPRABERRY, LOWER)	BORDEN		5-10-83	5700	40.0	1			4,509
HOOPLE (CLEAR FORK)	LUBBOCK	M	5-01-76	4432	40.0	124	10,934	269,506	1,503,775
HOSS (LEONARD LIMESTONE)	GARZA		5-01-85	5270	36.5	1	12	1,189	6,543
HOT SPRINGS	KENT		2-23-84	3868	35.0	3	3,304	24,418	101,282
HOWLAND, S. (SILURO DEVONIAN)	GAINES		12-08-74	12858	38.7	1	386	2,938	112,675
HUAT (CANYON)	GAINES		12-23-61	10470	37.1	6	11,305	29,216	5,487,814
HUAT (SPRABERRY)	GAINES		11-06-82	8650	35.3	1			5,508
HUAT (WOLFCAMP)	GAINES		3-11-62	9800	31.2	2	1	120	698,021
HUAT (WOLFCAMP, LOWER)	GAINES		7-19-62	9990	31.5	1			45,264
HUDSON-MORLEY (SILURO-DEV.)	YOAKUM	M	12-18-80	12012	38.9	5	1,038	13,892	530,270
HUNTLEY (GLORIETA)	GARZA		6-08-54	3966	37.2	43	41,951	64,513	6,996,168
HUNTLEY (3400)	GARZA		1-27-54	3387	37.0	74	97,408	492,466	8,854,195
HUNTLEY, EAST (SAN ANDRES)	GARZA		12-08-56	3138	34.4	73	44,253	253,400	6,666,592
IDA SUE (STRAWN)	KENT		2-23-64	6995	39.6	2	600	2,552	83,598
IDA SUE (STRAWN, LOWER)	KENT		5-26-67	7214	39.0	1			63,476
IDA SUE, EAST	KENT		10-18-82	7148	39.0	1	12	3,791	20,978
IDA SUE, EAST (MISS.)	KENT	M	8-31-83	7444	41.9	2	996	2,707	15,445
IDALOU (STRAWN)	LUBBOCK		7-25-70	9264	45.5	4	11,386	24,393	1,877,821
IDALOU, NORTH (CLEARFORK, LO)	LUBBOCK		7-24-79	5650	32.0	29	24	101,617	594,946
ILLUSION LAKE (SAN ANDRES)	LAMB		2-02-57	4116	27.0	21	2,892	16,205	2,200,969
IPCO (STRAWN LIME)	KENT		3-02-75	6688	34.5	4	516	10,777	204,894
J. L. PELICAN (STRAWN)	GARZA		5-25-87	8688	39.5	1	5,595	11,918	11,918
JRL (LEONARD)	BORDEN		11-20-81	5804	27.8	1			646
JACK GRIMM, E. (CONGL.)	COTTLE		11-01-79	6968	39.0	2			51,925
JACK MACK (MISS.)	DAWSON		10-26-84	11068	38.8	1	2	58	5,441
JANICE (SAN ANDRES)	YOAKUM		3-08-55	5263	31.0	10	16,106	8,429	285,314
JANICE (WOLFCAMP)	YOAKUM		6-02-81	8937	37.6	13	60,164	77,617	1,032,420
JAYBIRD (ELLEN)	GARZA		8-14-76	7880	41.0	3	12	11,004	108,945
JAYTON (PENN., LOWER)	KENT		8-01-59	6561	32.0	1	2,823	2,523	102,808
JAYTON, SE. (TANNEHILL)	KENT		11-07-87	3814	46.0	2	2	585	585
JAYTON, WEST (STRAWN SAND)	KENT		2-08-63	6466	37.4	20	8,028	39,039	1,698,450
JENKINS	GAINES		8-08-48	9100	27.0	2	12	14,544	1,329,783
JENKINS (SAN ANDRES)	GAINES		1950	4543	31.0	29	62,627	112,347	1,773,745
JENKINS, NORTH (CANYON)	GAINES		11-30-52	8590	41.8	3	4,169	4,888	1,070,785
JENKINS, NORTH (CLEAR FORK)	GAINES		1-01-54	7148	35.9	7	39,999	51,095	242,356
JENKINS, S. (CLEARFORK, LO.)	GAINES		2-15-82	7188	41.3	2	955	5,308	36,004
JENKINS, SE. (WOLFCAMP)	GAINES		6-06-64	8946	28.3	1	11	131	21,582
JO-MILL (FUSSELMAN)	DAWSON	M	5-21-63	10181	43.7	4	9,394	13,372	836,576
JO-MILL (SPRABERRY)	BORDEN	M	2-01-54	7105	39.0	473	1,070,474	2,189,493	67,599,285
FIELDS MERGED AS FOLLOWS: CANON (SPRABERRY) EFF. 10-1-55; ARTHUR (SPRBRY) EFF. 7-1-65; AND FOWEL (SPRBRY, LO.) EFF. 2-1-57.									
JO-MILL, S. (SAN ANDRES)	DAWSON	M	1-06-64	3779	37.0	6	2,246	7,312	32,541
JONES RANCH	GAINES	M	10-08-45	11200	43.5	5	33	14,349	7,553,268
JONES RANCH, SOUTH (SAN ANDRES)	GAINES	M	10-24-75	5175	34.3	8	24	3,079	86,531
JUL-VERN (FUSSELMAN)	DAWSON		2-27-84	11688	39.8	2	12	10,538	94,259
JUL-VERN (MISSISSIPPIAN, UPPER)	DAWSON		2-28-85	10790	36.0	1	326	444	4,183
JUSTICEBURG (SAN ANDRES)	GARZA		5-01-57	2012	35.8	2	23	645	7,985
JUSTICEBURG, NW. (SAN ANDRES)	GARZA		5-24-49	2044	36.0	14	70	4,558	352,380
JUSTICEBURG,NW.(SAN ANDRES, LO.)	GARZA		10-05-59	2466	38.3	1	12	298	119,555
JUST RIGHT (MISS.)	BORDEN		3-22-77	8473	39.4	1	2	128	22,078
JUST RIGHT (STRAWN)	BORDEN		12-21-79	8353	40.0	1	5	402	56,995
KAY (WOLFCAMP REEF)	GAINES		2-04-59	10349	27.7	4	6,957	21,918	1,898,777
KELLER RIDGE (LOWER TANNEHILL)	DICKENS		11-29-86	4058	39.0	1	12	7,553	8,772
KELLY-SNYDER	SCURRY		9-07-48	6795	43.0	1680	35,450,218	12,008,292	1,184,844,212
KELLY-SNYDER (CADDO LIMESTONE)	SCURRY		12-07-49	7643	39.0	2	8	135	118,862
KELLY-SNYDER (CISCO SAND)	SCURRY		5-01-52	6180	38.0	42	15,595	18,044	14,902,353
GEORGE PARKS (CISCO) & BROWN (CISCO) COMBINED WITH KELLY-SNYDER (CISCO) EFF. 5-1-52.									
KELLY-SNYDER (CLEAR FORK, LOWER)	SCURRY		1-13-56	3320	23.0	11	36	10,603	1,129,871
KEY (SPRABERRY, UPPER)	DAWSON		7-22-63	6978	39.0	7	5,299	10,589	669,973
KEY, NORTH (SPRABERRY, UPPER)	DAWSON		3-07-60	7010	40.2	1	12	1,790	91,411
KEY, SOUTH (PENN)	DAWSON		10-13-86	9012	39.8	1	3,202	15,227	21,449
KEY WEST (SPRABERRY)	DAWSON		11-23-82	7680	38.0	14	244,465	89,318	558,469
KINGDOM (ABO REEF)	TERRY	M	10-27-70	8120	30.3	230	600,862	2,115,818	37,304,871
KINGDOM (SAN ANDRES, UP.)	TERRY		12-01-80	5076	28.0	3	4,361	5,249	35,769
KINGDOM, S. (ABO)	TERRY		1-13-87	7851	24.2	1	1,614	19,723	19,723

RAILROAD COMMISSION OF TEXAS
OIL AND GAS DIVISION
CRUDE OIL AND CASINGHEAD GAS PRODUCTION BY FIELD, FOR 1987

RRC DISTRICT 8A

FIELD NAME	COUNTY		DISCOVERY DATE	DEPTH (FEET)	GRAV API	PROD WELLS EOY	TOTAL 1987 PRODUCTION CASINGHEAD GAS (MCF)	CRUDE OIL (BBLS)	CUMULATIVE CRUDE OIL PRODUCTION TO 1-1-88 (BBLS)
KIRKPATRICK (PENN.)	GARZA		2-17-61	7902	37.6	7	21,890	58,399	1,163,450
KIRKPATRICK, SOUTH	GARZA		2-27-86	8334	40.6	2	9,549	12,060	46,128
KNIGHT & MILLER (FUSSELMAN)	DAWSON		10-19-72	11638	42.0	2	211	17,624	218,577
KOONSMAN (SPRABERRY)	GARZA	M	6-12-57	5230	34.4	4	14	1,731	522,214
KOONSMAN (STRAWN)	GARZA	M	5-29-59	7938	40.4	2	23	3,821	182,440
TRANS. FROM RED LOFLIN /STRAWN/, EFF. 5-25-59.									
KOONSMAN, NE. (SPRABERRY)	GARZA	M	8-01-64	4884	32.0	2	7	1,257	55,296
LAHEY (SILURO-DEVONIAN)	TERRY		7-11-86	12450	36.0	1			1,130
LAKE THOMAS (PENN)	SCURRY		8-05-84	7267	44.0	2	11,340	12,317	30,206
LAKEWOOD & FULTON (SILURO DEV.)	DAWSON		9-11-84	12189	39.6	4	14,110	98,392	445,228
LAMB (SPRABERRY)	BORDEN		12-05-57	6362	36.6	5	18,114	21,535	459,574
LAMESA FARMS (MISS.)	DAWSON		5-02-82	11270	39.0	5	5,003	22,075	171,425
LAMESA FARMS (SILURO DEVONIAN)	DAWSON		1-26-78	12222	37.3	3	1,500	19,741	294,477
LAMESA, EAST (SPRABERRY)	DAWSON		8-30-55	7215	39.0	4	21	12,755	604,819
LAMESA, NORTH (7850)	DAWSON		4-28-80	7874	36.0	13	39,937	118,658	559,457
LAMESA, WEST (MISS.)	DAWSON		12-04-59	11280	38.4	5	394	5,822	1,837,291
LAMESA, WEST (SPRABERRY)	DAWSON		3-08-60	7999	36.6	17	88,331	36,126	1,772,675
TRANS. FROM HUDDLE-MANNING FIELD EFFECTIVE 5-9-60.									
LAMPSON (TANNEHILL)	KING		3-17-86	2913	36.0	1	2,333	3,949	13,252
LANDON	YOAKUM	M	7-01-45	5100	32.0	42	730	82,571	6,155,394
LANDON (DEVONIAN)	COCHRAN	M	3-20-49	10913	38.4	1			1,644,289
LANDON (STRAWN)	COCHRAN	M	11-25-47	10340	39.0	1	12	12,248	1,149,699
LANIER (SPRABERRY)	DAWSON	M	7-18-85	8370	34.0	1	268	978	7,847
LAURA M. (TANNEHILL)	KING		3-14-87	3097	38.0	2	10	3,514	3,514
LAZY -J- (STRAWN)	BORDEN	M	2-22-82	8096	32.0	4	1,436	14,939	83,834
LAZY JL (ELLENBURGER)	GARZA		12-03-84	8391	37.8	1	2	252	40,029
LAZY -JL- (SPRABERRY, LO.)	GARZA		9-28-67	5868	36.5	6	34	10,915	313,383
LEE HARRISON	LUBBOCK		8-20-41	4870	24.8	209	37,378	418,452	11,291,887
STENNET FIELD COMBINED WITH LEE HARRISON 6-1-57.									
LEEPER (CLEARFORK, LO)	HOCKLEY		7-06-79	8062	31.4	1	3,024	3,022	49,492
LEEPER (GLORIETA)	TERRY	M	4-08-58	5896	27.0	188	108,863	442,848	4,721,522
D-L-S (CLEARFORK) CONS. INTO THIS FIELD 4/01/84 8A-81792									
LEVELLAND	COCHRAN	M	1-17-45	4927	29.0	4739	10,090,496	17,096,076	459,859,013
LEVELLAND (ABO)	HOCKLEY		12-31-76	7566	29.0	22	19,997	121,174	946,487
LEVELLAND (CISCO LIME)	HOCKLEY		2-04-71	9380	38.8	1			89,754
LEVELLAND (STRAWN)	HOCKLEY	M	12-06-57	10120	42.0	2	474	2,650	1,041,112
LEVELLAND (WICHITA-ALBANY)	HOCKLEY	M	11-24-65	7488	29.2	11	7,227	33,612	758,118
LEVELLAND, NE. (CLEAR FORK 6985)	COCHRAN	M	9-01-66	7005	27.4	4	36	4,845	62,735
LEVELLAND, NE. (STRAWN)	HOCKLEY		11-20-64	10084	44.5	9	13,567	19,896	3,215,360
LEVELLAND, NE. (WOLFCAMP)	HOCKLEY		6-11-65	8444	30.0	1	365	1,883	299,383
LIBERTY (SPRABERRY)	DAWSON		1-13-86	8126	36.0	1	12	3,693	7,557
LINKER (CLEAR FORK)	HOCKLEY		4-06-61	7162	27.5	9	4,678	29,776	677,225
LITTLEFIELD (SAN ANDRES)	LAMB		11-13-53	4030	28.2	21	389	7,975	4,761,859
LITTLEFIELD, S. (SAN ANDRES)	LAMB		1-23-67	4082	32.0	2	14	2,437	5,814
LITTLEFIELD, SW. (SAN ANDRES)	LAMB		8-04-75	4056	38.0	2	615	4,349	66,384
LOG-PAT (WICHITA-ALBANY)	SCURRY		7-25-69	5094	20.5	1	12	1,740	40,564
LOG-PAT (4900)	SCURRY		9-08-69	4900	22.4	1	365	3,005	110,664
LOYD MOUNTAIN (STRAWN)	SCURRY		6-18-74	6996	39.0	1			34,581
LOZONE (2700 SAND)	SCURRY		5-19-56	2720	30.0	10	32	7,355	228,930
LUCK-POT (CANYON REEF)	BORDEN		3-13-54	8266	45.8	5	5,679	10,057	467,457
LUCK-POT (FUSSELMAN)	BORDEN		7-09-80	9771	33.4	2	103	1,063	95,509
LUCY (CLEAR FORK)	BORDEN		3-31-55	4065	37.8	4	960	2,462	811,758
LUCY (MISS)	BORDEN		6-02-78	8324	39.0	1	1,412	1,442	6,695
LUCY (PENN.)	BORDEN		5-26-57	7692	42.2	2			368,652
LUCY, NORTH (PENN)	BORDEN		6-03-73	7830	46.3	16	53,750	87,895	1,854,299
LUCY, NW (STRAWN-B)	BORDEN		12-01-83	7798	46.2	7	17,540	17,483	147,971
SPLIT FROM LUCY, NE (STRAWN-B) 12-01-83						8A-79836			
LUCY, W. (PENN)	BORDEN		11-13-84	7662	42.0	5	5,357	9,622	123,808
LUPUS (SILURIAN)	GAINES		6-15-86	13073	33.4	1	12	29,198	46,045
LUTRICK	HALE		1-23-48	7908	41.0	1	11	2,190	150,165
LYN-KAY (6000)	KENT		4-23-76	6025	36.2	3	624	3,210	163,314
LYN KAY (6150)	KENT		1-07-75	6164	33.0	8	2,257	39,279	737,859
LYN-KAY (6200)	KENT		4-23-76	6230	36.0	6	3,388	7,722	333,888
LYN-KAY SOUTH (CANYON REEF)	KENT		8-22-78	6118	40.0	1	12	5,310	62,067
M.B.A. (TANNEHILL)	DICKENS		11-22-82	3826	32.0	1	2	75	5,814
M. G. F. (DEVONIAN)	YOAKUM		4-01-69	11443	40.2	2	720	21,134	594,815
MTS (SAN ANDRES)	DAWSON		4-16-84	4922	32.0	42	71,935	170,152	821,175
MACK (CANYON SD.)	COTTLE		4-23-83	5084	37.0	4	400	1,340	30,551
MALLET (FUSSELMAN)	COCHRAN	M	3-02-87	11800	38.6	3	5,396	124,387	124,387
MARHOLL (CLEARFORK)	DAWSON		4-17-81	7403	19.6	2	16	2,253	31,640
MARIANNA	GAINES		3-02-82	10960	34.6	1			3,832
MARY TWO (DEVONIAN)	YOAKUM		6-25-81	13220	39.0	10	2,897	187,558	752,439
MAXEY (SILURIAN)	GAINES		11-20-78	13578	30.5	3	23	15,797	242,457
MCCULLOCH (CLEAR FORK)	HOCKLEY		12-25-57	6602	27.0	1	12	970	19,779
MCFALL (SAN ANDRES)	YOAKUM		4-29-80	5215	35.0	2	6	1,537	19,906
MCKINNON (MISSISSIPPIAN)	GAINES		4-08-83	11570	41.0	1	159	4,323	21,228
MCRAE (SAN ANDRES)	GAINES		12-12-84	4317	35.0	1	14,888	5,919	22,031
MEDLIN (SAN ANDRES)	GAINES		9-02-56	4992	32.8	1			2,000
MESQUITE CREEK (MISS.)	BORDEN		6-14-87	9104	36.4	1	11,181	7,987	7,987
MESQUITE GROVE (ELLENBURGER)	KENT		5-03-81	7269	29.2	1			3,214
MICHELLE KAY (CISCO)	KENT	M	12-23-83	5835	38.0	26	42,684	182,412	599,467
MILAGRO (FUSS)	DAWSON		8-05-76	12170	40.0	1	10	6,938	287,195
MILLER (SPRABERRY)	BORDEN		6-28-81	4784	42.0	2	896	8,282	76,816
MIRIAM (GLORIETA 4740)	LYNN		5-05-66	4867	35.8	6	12,311	22,838	873,393
MONARCH (SAN ANDRES)	GAINES		2-15-81	5465	24.2	4	1,451	8,920	59,064
MONCRIEF-MASTEN (DEVONIAN)	COCHRAN		11-23-84	10083	54.0	2	24,366	3,968	12,409
MOON CAMP (PALO PINTO REEF, LO)	COTTLE		9-19-87	5256	47.5	1	1,960	127	127
MOUND LAKE	TERRY		8-01948	9400	43.0	3	35	13,025	319,206
MOUND LAKE (FUSSELMAN)	TERRY	M	9-10-62	11320	36.2	6	259	15,048	2,465,984
MOUND LAKE, E. (FUSSELMAN)	LYNN		12-14-83	11248	39.0	2	12	12,387	131,669
MUNGERVILLE (PENNSYLVANIAN)	DAWSON		9-18-51	8570	40.1	17	18,290	61,873	8,026,999
MUNGERVILLE, E. (CANYON REEF)	DAWSON		10-04-56	9077	36.5	2			926,814
MYRTLE (PENNSYLVANIAN)	BORDEN		10-11-51	7720	38.0	4	8,322	7,537	175,284
MYRTLE, N. (STRAWN)	BORDEN		3-15-64	7833	40.8	2			116,135
MYRTLE, N. (WOLFCAMP)	BORDEN		1-11-77	6342	35.9	6	4,518	65,940	647,666
MYRTLE, NW. (STRAWN)	BORDEN		5-16-67	8030	40.0	16	11,754	44,668	922,415
MYRTLE, S. (STRAWN)	BORDEN		5-28-71	7703	42.8	1	652	681	11,083
MYRTLE, WEST (ELLEN.)	BORDEN		8-16-58	8381	40.0	2	696	703	287,175

RRC DISTRICT 8A

FIELD NAME	COUNTY		DISCOVERY DATE	DEPTH (FEET)	GRAV API	PROD WELLS EOY	TOTAL 1987 PRODUCTION CASINGHEAD GAS (MCF)	CRUDE OIL (88LS)	CUMULATIVE CRUDE OIL PRODUCTION TO 1-1-88 (88LS)
MYRTLE, W. (STRAWN)	BORDEN		1-23-56	8072	40.0	13	35,898	60,145	2,493,568
NA (TANNEHILL)	KING		7-01-84	2748	36.0	17	73,146	195,417	692,605
NN (CONGLOMERATE)	KING		6-24-84	5846	36.0	1			8,897
NANNIE MAY (WOLFCAMP)	YOAKUM		9-01-61	8772	44.0	2	9,123	16,661	761,049
NEVER AO-OUT (CANYON 7300)	SCURRY		2-19-84	7322	45.3	1			8,936
NORTH LINE (DEVONIAN)	YOAKUM	M	9-18-78	12232	47.3	1	12	2,751	60,572
O O C (DEVONIAN)	GAINES		7-20-56	11993	38.0	3	3,550	20,269	2,619,712
O O C (PERMO PENN.)	GAINES		11-12-56	11008	42.9	1	1,348	2,012	138,964
O O C (SAN ANDRES)	GAINES		4-26-57	5450	32.7	49	93,948	315,742	3,000,761
ODC, NE. (SAN ANDRES)	GAINES		3-26-82	5586	34.9	2	12	2,788	23,978
ODONNELL (MISSISSIPPIAN)	LYNN		11-08-50	9020	33.9	2	5	6,380	142,227
O'DONNELL, N. (MISSISSIPPIAN)	LYNN	M	11-24-81	9038	41.0	1	681	2,069	49,906
O'DONNELL, N. (STRAWN)	LYNN		3-23-84	8606	48.0	1	674	6,567	52,690
OLD COLONY (L. CLEARFORK)	GAINES	M	8-26-85	7153	35.8	2	49,273	17,941	42,768
OLON EARNEST (SPRABERRY, UP.)	DAWSON		4-23-69	7456	37.2	6	289	10,797	216,016
ONE JOINT OFF (TANNEHILL)	KING		3-26-84	3280	40.0	1			16,398
OWNBY	YOAKUM		1941	5350	30.0	96	247,948	471,073	12,917,011
WAPLES PLATTER FLD. MERGED WITH OWNBY FLD. 8-1-71									
OWNBY (CLEAR FORK, LO.)	YOAKUM		1-28-65	7944	28.1	6	2,882	6,191	323,199
OWNBY (CLEAR FORK, UPPER)	YOAKUM		1-20-59	6592	28.0	129	397,195	662,934	14,670,403
OWNBY (WICHITA-ALBANY)	YOAKUM		3-18-61	7810	29.7	8	27,637	34,558	645,698
OWNBY, WEST (SAN ANDRES)	YOAKUM		2-06-53	5307	33.1	14	13,533	4,075	849,529
P. H. D.	GARZA	M	6-20-44	3565	38.1	93	134,047	306,858	7,329,904
P.H.D. /SAN ANDRES, LO/ TRANS. TO P.H.D. FLD. FEB., 1955.									
P. H. D. (BASAL SAN ANDRES)	GARZA	M	1-23-55	3762	36.0	4	5,280	3,900	239,650
P. H. D. (GLORIETA)	GARZA	M	4-28-55	4296	35.5	29	28,080	133,453	1,704,331
P-M-A (GLORIETA)	GARZA	M	8-12-72	3373	39.0	34	99	2,143	685,236
TRANS. TO H & L (GLORIETA) 2-1-87									
PADUCAH (7400)	COTTLE		1-12-87	7421	46.5	2	188,918	18,485	19,615
PALM SUNDAY (CLEARFORK)	HOCKLEY		4-05-85	6412	30.0	7	36	26,313	81,281
PANCHO-MAG (CANYON LIME)	BORDEN		1954	7597	45.0	1	11	1,116	9,084
PARALLEL-BAIRD (STRAWN)	BORDEN		7-14-87	7916	41.0	1	5	5,696	5,696
PATIENCE & FAITH	COCHRAN		3-06-86	11904	39.6	1			4,946
PATRICIA (FUSSELMAN)	DAWSON		3-12-59	12020	39.0	13	537	80,491	3,581,095
PATRICIA (SPRABERRY)	DAWSON		7-23-61	8324	36.5	5	2,465	17,264	211,966
PATRICIA, NORTHEAST (SPRABERRY)	DAWSON		2-15-63	8190	39.8	4	39,705	6,929	305,211
PATRICIA, WEST (SPRABERRY)	DAWSON		8-14-62	8370	36.8	10	44,079	16,152	1,092,006
PAVO MESA (STRAWN)	BORDEN		10-13-87	9171	39.0	2	2,826	11,326	11,326
PEG'S DRAW (ELLENBURGER)	BORDEN		12-14-84	8910	44.1	1			6,688
PEG'S DRAW (SPRABERRY)	BORDEN		3-27-85	6336	35.6	2	3,648	15,283	61,628
PEG'S HILL (MISSISSIPPIAN)	BORDEN		11-18-84	8822	35.6	3	12,556	13,621	52,564
PEG'S HILL (SPRABERRY)	BORDEN		7-24-84	6130	33.4	2	14,810	26,259	100,845
PEG'S HILL (STRAWN)	BORDEN		1-05-84	8598	38.0	1	5,943	7,394	112,762
PEN BRANCH (U. STRAWN)	KING		9-09-85	5363	39.0	25	12,979	113,698	286,831
PENNYBURGER (GLORIETA)	SCURRY		6-27-78	3091	36.0	1	1	1	5,723
PERSEVERANCE (CANYON REEF)	COTTLE		4-27-74	4372	40.5	1			34,607
PETERSBURG	HALE		12-27-51	6992	41.0	1			237,283
PHIL WRIGHT (SPRABERRY)	DAWSON		12-27-82	7832	40.0	16	277,302	274,479	1,014,046
PITCHFORK (TANNEHILL)	KING		12-15-80	3702	33.5	24	20,700	62,179	347,323
PLAINS, SOUTHWEST (WOLFCAMP)	YOAKUM		5-19-85	9108	41.2	9	33,950	104,028	305,925
POLAR (ELLEN.)	KENT	M	5-11954	7778	42.0	3	8,591	11,277	107,150
POLAR (PENN.)	KENT		9-11954	7237	40.0	9	12,954	29,182	309,104
POLAR (STRAWN)	KENT		8-30-68	7448	40.7	2	33,514	17,187	90,680
POLAR (STRAWN,WEST)	KENT		1-03-81	7614	40.0	3	387	3,516	101,436
POLAR, EAST (PENNSYLVANIAN)	KENT		6-22-50	6855	38.2	1			1,993,424
POLAR, NORTH (ELLENBURGER)	KENT	M	10-14-50	7780	41.2	13	9,133	122,653	1,194,251
POLAR, NE. (MISS.)	KENT		1-16-77	7400	39.0	1	74	2,426	34,409
POLK & PATTON (TANNEHILL UPPER)	KING		2-21-86	2852	38.1	4	7,219	42,251	64,008
POLLAN (CANYON)	KENT	M	3-15-81	7192	38.0	6	5,986	7,941	77,186
POLLAN (ELLENBURGER)	GARZA	M	7-14-78	7733	37.4	19	39,107	82,242	2,685,022
POLLAN (MISS.)	GARZA	M	1-29-84	7710	40.0	1	21	242	1,142
POLLAN (STRAWN "C")	KENT		5-03-81	7491	40.0	4	3,636	2,850	434,151
POLLAN,. WEST (ELLENBURGER)	GARZA		2-21-84	7854	38.9	1	3	44	484
POST (GLORIETA)	GARZA		7-07-50	2700	37.0	515	19,803	390,514	10,239,643
CONS. OF JUSTICEBURG, NW. /GLORIETA/, O. S. RANCH /GLORIETA/, & POST FLDS. EFF. 8-1-59.									
POST, NW. (GLORIETA)	GARZA		7-12-64	3395	33.3	18	7	1,654	656,837
TRANS. TO H & L (GLORIETA) 2-01-87									
POST, N W. (SAN ANDRES)	GARZA		9-08-70	2809	37.0	1	12	551	4,083
POST, WEST (MISS.)	GARZA		5-13-80	8796	38.0	2	38	855	18,957
POST, WEST (STRAWN)	GARZA		10-14-79	8482	37.5	5	16,868	46,925	967,540
PRENTICE	YOAKUM	M	8-02-51	5940	27.0	67	50,863	191,255	46,807,993
COBB FIELD TRANS. TO PRENTICE 5-1-56.									
PRENTICE (CLEAR FORK, LOWER)	YOAKUM	M	4-18-55	8130	32.0	26	48,134	99,643	2,679,106
TRANS. FROM CLANAHAN (CLEARFORK, LO.) EFF. 6-1-62									
PRENTICE (SAN ANDRES)	YOAKUM	M	11-29-65	5294	28.3	1			19,715
PRENTICE (5100)	YOAKUM		10-15-74	5240	33.6	39	65,589	30,392	695,476
PRENTICE (6700)	YOAKUM	M	6-13-50	6700	27.0	641	1,004,008	5,234,328	101,997,849
COBB /6700/ COMBINED WITH PRENTICE /6700/ 5-1-56.									
PRENTICE, E. (LEONARD)	TERRY	M	11-09-87	8670	30.0	1	2	2,556	2,556
PRENTICE, NW. (SAN ANDRES)	YOAKUM	M	1-01-69	5164	35.0	55	102,769	335,880	2,124,350
PROBABLE (CANYON)	KING		9-16-77	4475	42.0	9	46	20,557	233,635
PROTHRO (CANYON)	COTTLE		1-02-74	4390	38.0	9	12	7,680	415,035
QQQ (TWIN PEAKS)	KING		9-14-86	5128	36.0	4	2,022	35,027	48,422
R & A (CLEARFORK)	HOCKLEY		11-06-77	6380	28.0	8	21	16,065	124,662
RGS (SPRABERRY)	DAWSON		10-08-82	7240	38.9	1	6,739	11,150	80,692
RK COMANCHE (FUSSELMAN)	TERRY		7-07-81	12902	38.2	3	2,125	33,483	296,377
RK COMANCHE (WOLFCAMP)	TERRY		10-18-87	10212	40.0	1	500	1,506	1,506
RKP ROBYN (STRAWN)	SCURRY		5-10-83	7496	43.0	2	12	2,111	12,136
R.O.J. (SAN ANDRES)	LYNN		4-10-81	3890	28.0	2	291	2,740	32,595
RAFTER CROSS (MISSISSIPPIAN)	BORDEN		6-12-60	8370	32.0	2	610	6,087	156,227
REA (WOLFCAMP)	YOAKUM		10-16-64	9001	44.4	2	1,658	3,305	207,952
READ (WOLFCAMP)	YOAKUM		11-18-67	8961	36.0	5	24,611	40,577	528,766
RED LOFLIN (ELLENBURGER)	GARZA		9-13-58	8175	40.0	2	1,182	5,756	445,114
RED LOFLIN (STRAWN)	GARZA		10-09-58	7667	40.8	5	3,056	14,802	811,579
RED LOFLIN, NORTH (PENN.)	GARZA		7-27-59	7820	40.2	3	24	5,603	278,075
RED MUD (STRAWN LIME)	KENT		12-30-70	6665	36.8	1	4,320	2,012	91,478
RED MUD CREEK (STRAWN)	BORDEN		11-19-83	7990	39.0	1	224	479	24,346
REEVES (LEONARD, LOWER)	YOAKUM		10-10-79	9729	31.4	1	619	1,545	29,622

RAILROAD COMMISSION OF TEXAS
OIL AND GAS DIVISION
CRUDE OIL AND CASINGHEAD GAS PRODUCTION BY FIELD, FOR 1987

RRC DISTRICT 8A

FIELD NAME	COUNTY		DISCOVERY DATE	DEPTH (FEET)	GRAV API	PROD WELLS EOY	TOTAL 1987 PRODUCTION CASINGHEAD GAS (MCF)	CRUDE OIL (BBLS)	CUMULATIVE CRUDE OIL PRODUCTION TO 1-1-88 (BBLS)
REEVES (SAN ANDRES)	YOAKUM	M	3-30-57	5544	35.0	130	145,706	459,005	24,679,335
REINECKE	BORDEN		2-16-50	6791	46.4	93	1,615,786	1,100,129	75,977,754
REINECKE, E. (CANYON)	BORDEN		2-13-66	6794	46.0	5	13,344	12,619	1,075,553
REINECKE, E. (LEONARD LIME)	BORDEN		12-02-84	5496	45.0	1	8	238	2,729
REINECKE, S. (WOLFCAMP)	BORDEN		12-18-81	6312	40.0	2	1,556	3,379	20,196
REO (JO MILL, LOWER)	BORDEN		11-11-80	7350	38.0	9	35,187	49,106	526,926
REUTINGER (TANNEHILL, UPPER)	KING		9-20-60	2982	38.0	13	224	13,208	1,018,439
REVILO (GLORIETA)	SCURRY		9-22-55	2624	34.0	353	5,174	137,374	12,723,497
RICHARDSON (DEVONIAN)	YOAKUM		5-22-84	11523	35.9	1			631
RIDE (CISCO LIME)	SCURRY		1-20-55	6795	42.6	2	12	6,069	415,109
RIDE, S.W. (PENN REEF)	SCURRY		9-12-77	6901	41.0	2	16	9,370	54,260
RIDGE (CLEAR FORK)	CROSBY		12-01-57	4246	23.6	89	2,496	109,097	1,578,310
RIDGE, SOUTH (CLEAR FORK)	CROSBY		11-14-59	4052	23.0	211	18,946	283,370	4,104,541
RIDGE, SOUTH (GLORIETA)	CROSBY		1-20-80	3818	36.0	11	24	15,930	195,949
RILEY (CLEAR FORK)	GAINES		4-07-47	7045	33.0	1			88,533
RILEY, NORTH	GAINES		6-12-47	6930	32.0	218	864,874	1,515,237	24,198,829
RIO BRAZOS (STRAWN)	GARZA		5-16-77	7984	41.0	1	1,830	3,681	50,566
RIO SALADO	KENT		2-20-84	3967	36.8	1	12	1,212	7,468
ROARING SPRINGS (PERMO-PENN)	MOTLEY		3-10-57	4150	42.6	16	107	63,310	5,919,248
ROARING SPRINGS, N.(PERMO-PENN)	MOTLEY		7-29-70	4303	42.5	2			378,532
ROARING SPRINGS, W. (PERMO-PENN)	MOTLEY		3-30-58	4188	37.0	14	83	22,207	2,108,262
ROBERTSON (PENN.)	GAINES		2-21-63	8818	42.1	5	13,652	51,930	238,116
ROBERTSON (SAN ANDRES)	GAINES		1-10-52	4700	32.0	32	19,198	66,416	1,683,457
ROBERTSON, N. (CLEAR FORK 7100)	GAINES		2-12-56	7114	34.5	884	2,103,051	3,740,198	63,436,585
ROBERTSON (CLFK, LO) TO ROBERTSON, N(CLF. 7100) 9-1-55 ROBERTSON TO ROBERTSON N (CLFK 7100) 1-1-80.									
ROBERTSON, N. (DEVONIAN)	GAINES		3-17-85	9804	37.5	2	22,916	122,299	354,809
ROBERTSON, N. (SAN ANDRES)	GAINES		2-20-76	4704	31.0	65	87,728	102,573	1,956,995
ROBERTSON-ZEPHYR (CLEARFORK)	LUBBOCK		3-26-82	5486	29.2	5	48	37,315	272,345
ROCKANHAMM (SPRABERRY, UP.)	BORDEN		4-27-83	5786	40.0	1			12,271
ROCKER -A-	GARZA		2-03-50	2422	37.0	103	26,391	189,817	5,067,769
ROCKER -A- (CLEAR FORK)	GARZA		4-28-58	3236	38.0	3	10,712	6,874	1,002,453
ROCKER -A- (ELLENBURGER)	GARZA		12-30-74	8177	40.2	2	2,896	3,736	141,929
ROCKER -A- (GLORIETA)	GARZA		6-27-55	3082	38.0	68	19,814	201,232	3,096,418
ROCKER A (STRAWN)	GARZA		11-02-82	7901	39.6	2	12,275	15,587	206,103
ROCKER -A-, NW (GLORIETA)	GARZA		8-30-79	3441	37.0	9	434	9,287	213,695
ROCKER -A-, NW. (SAN ANDRES)	GARZA		4-10-59	2772	36.0	40	4,006	58,469	1,105,939
ROCKER -A-, NW.(SAN ANDRES, NW.)	GARZA		1-25-67	2953	36.0	5	846	6,166	190,536
ROCKER -A-, NW. (STRAWN)	GARZA		10-09-86	7826	30.0	1	4,356	8,992	11,820
ROCKER -A-, SOUTH (GLORIETA)	GARZA		1-10-57	3066	37.0	2	24	1,038	353,137
ROCKER -A-, SOUTH (SAN ANDRES)	GARZA		9-21-52	2510	37.0	5	23	790	173,191
ROCKER -A-, SOUTH (STRAWN)	GARZA		8-15-56	7616	37.0	3	12	4,390	584,184
ROCKER -A-, SE.(SAN ANDRES 2430)	GARZA		3-16-84	2464	36.0	3	408	937	6,576
ROCKER -A-,SW. (ELLENBURGER)	GARZA		11-17-77	8134	38.0	9	10,655	18,469	599,554
ROCKER -A-, SW. (WOLFCAMP)	GARZA		4-15-87	6336	42.1	1	88	533	533
ROMAC (MISSISSIPPIAN)	BORDEN		1-05-80	8443	36.0	1	13	2,961	7,765
ROMAC, NORTH (SPRABERRY)	BORDEN		9-27-84	5390	34.0	1	12	8,279	42,883
ROPES	HOCKLEY		5-15-50	9290	42.0	26	95,313	132,527	24,861,918
ROPES, E. (CLEAR FORK)	HOCKLEY	M	10-30-64	6036	27.0	28	2,477	68,907	2,365,904
ROPES, WEST (CISCO SAND)	HOCKLEY		2-06-53	9875	42.0	7	20,912	25,120	7,023,702
ROSS RANCH	KING		1-03-45	5257	37.0	15	7,289	18,591	6,267,172
ROSS RANCH (STRAWN SD.)	KING		3-31-63	5084	36.6	2	1,262	9,978	348,779
ROUGH DRAW, N. W. (NOODLE CREEK)	KENT		1-08-84	4348	41.6	1	12	1,285	8,853
ROUGHNECK (SPRABERRY)	BORDEN		12-06-86	4773	38.0	1	84	9,688	10,416
RUSSELL (CLEARFORK 7000)	GAINES		1943	7300	34.0	319	454,870	1,206,035	54,329,571
FORMERLY RUSSELL FIELD.									
RUSSELL (GLORIETA 6100)	GAINES		12-08-42	6100	34.2	23	55,248	118,230	7,286,892
SEPARATED FROM RUSSELL FLD., 11-1-53.									
RUSSELL, NORTH (DEVONIAN)	GAINES		11-10-48	11125	41.6	75	83,638	351,606	76,396,795
RUSSELL, NORTH (GLORIETA 5900)	GAINES		8-08-60	6061	34.0	4	29	12,679	313,618
RUSSELL, NORTH (6600)	GAINES		5-23-57	6736	33.5	4	1,422	21,337	1,369,727
RUSSELL, S. (SAN ANDRES)	GAINES		4-22-64	4859	36.1	5	23,870	40,448	1,800,462
RUSSELL, SW. (SAN ANDRES)	GAINES		10-13-66	5675	24.2	1			158,773
RUTH HUDSON (SAN ANDRES)	GAINES		9-06-77	5018	36.0	2	2,578	2,313	46,831
S. E. CONE, JR. (CLEARFORK, LO)	LUBBOCK		3-14-85	6428	26.0	1	12	785	3,990
S-M-S (CANYON REEF)	KENT		1953	6638	37.0	3	2,589	11,096	191,875
S-M-S (CANYON SAND)	KENT		3-02-54	6100	36.7	22	12	2,284	11,140,149
CASEY /CANYON SAND/ TRANS. TO S-M-S /CANYON SAND/ FIELD 10-1-55.									
SABLE (SAN ANDRES)	YOAKUM		12-23-57	5258	30.6	72	186,983	257,482	8,126,008
SABLE, N. (SAN ANDRES)	YOAKUM		12-26-70	5230	35.0	3	12	3,132	72,207
SAGE DRAW (MIDDLE TANNEHILL)	DICKENS		3-06-85	4384	35.0	6	7,457	129,445	236,750
SALT CREEK	KENT		3-29-50	6200	39.2	279	5,641,281	9,066,025	239,713,961
SALT CREEK, SOUTH (PENN., LOWER)	KENT		12-02-52	6622	40.1	6	4,139	17,786	1,280,031
SAVAGE SWD	CROSBY		2-13-80	1	10.0	1			0
SCURRY BYRD (CISCO)	SCURRY		9-13-79	6644	42.6	1	9	206	4,251
SEAGRAVES (SAN ANDRES)	GAINES		9-23-67	5696	32.3	4	1,095	12,815	222,110
SEAGRAVES (SILURO-DEVONIAN)	GAINES	M	3-30-55	13028	36.5	3	12	18,758	4,743,210
SEAGRAVES (STRAWN)	GAINES	M	5-12-56	11243	47.0	1	10	340	916,642
SEAGRAVES, SOUTH (SAN ANDRES)	GAINES	M	1-02-61	5680	32.0	17	9,188	38,922	556,447
SEAGRAVES, S. (SILURO-DEVONIAN)	GAINES	M	12-19-55	12997	36.3	2	1,129	27,780	1,477,319
SEAGRAVES, W. (STRAWN)	GAINES	M	2-06-56	11454	44.0	3	8,116	8,654	580,768
SECTION 83 (PENNSYLVANIAN)	YOAKUM		10-16-55	9496	40.0	1			157,374
SEMINOLE (DEVONIAN)	GAINES		5-29-77	11500	32.0	6	37	181,924	3,974,466
SEMINOLE (SAN ANDRES)	GAINES		1936	5032	37.0	614	20,377,435	14,119,710	427,824,106
SEMINOLE (SAN ANGELO)	GAINES		10-04-47	6536	27.6	23	10,004	144,089	7,177,875
SEMINOLE (WOLFCAMP)	GAINES		11-13-56	9120	27.4	2			444,289
SEMINOLE (WOLFCAMP LIME)	GAINES		8-17-63	9259	26.5	1	1,633	22,063	1,237,493
SEMINOLE (WOLFCAMP REEF)	GAINES		8-04-62	9162	28.8	3			988,080
SEMINOLE, EAST (SAN ANDRES)	GAINES		5-28-59	5450	34.0	44	93,753	424,258	6,001,893
SEMINOLE, NORTH (DEVONIAN)	GAINES		5-17-78	11431	31.4	1	12	7,468	127,857
SEMINOLE, NORTH (SAN ANDRES)	GAINES		3-26-61	5470	32.0	2	42	7,552	211,324
SEMINOLE, NE. (SAN ANDRES)	GAINES		3-01-86	5427	32.7	1	7	181	5,357
SEMINOLE, NW. (DEVONIAN)	GAINES		6-15-63	11433	34.7	3	963	9,192	785,736
SEMINOLE, NW. (DEVONIAN FB 2)	GAINES		3-12-64	11456	35.0	3	4,295	23,253	1,345,583
SEMINOLE, SE. (DEVONIAN)	GAINES		3-18-86	12123	35.9	2	15	18,662	28,452
SEMINOLE, SE. (SAN ANDRES)	GAINES		2-06-64	5310	33.0	29	29,654	101,250	2,337,077
SEMINOLE, SE. (STRAWN)	GAINES		5-29-73	10792	43.0	8	27,774	51,460	1,927,371
SEMINOLE, SW. (CLEARFORK)	GAINES		12-27-84	6761	30.8	1	282	3,424	11,317

RRC DISTRICT 8A

FIELD NAME	COUNTY		DISCOVERY DATE	DEPTH (FEET)	GRAV API	PROD WELLS EOY	TOTAL 1987 PRODUCTION CASINGHEAD GAS (MCF)	CRUDE OIL (BBLS)	CUMULATIVE CRUDE OIL PRODUCTION TO 1-1-88 (BBLS)
SEMINOLE, SOUTHWEST (DEVONIAN)	GAINES		3-14-55	11502	35.4	3	1,380	4,959	215,390
SEMINOLE, SW. (PENNSYLVANIAN)	GAINES		6-04-56	10410	42.8	1			620,958
SEMINOLE, SW. (SAN ANDRES)	GAINES		9-01-84	5153	32.0	3	11	178	10,520
SEMINOLE, WEST	GAINES		6-21-48	5042	34.4	163	5,832,384	973,066	40,635,954
SEMINOLE, W. (DEVONIAN)	GAINES		10-07-56	11136	38.0	2	12	9,744	1,163,157
SEMINOLE, W. (DEVONIAN FB 2)	GAINES		9-05-57	10554	36.8	4	954	17,012	1,749,996
SEMINOLE, W. (LEONARD)	GAINES		2-16-56	8742	29.0	1	12	363	1,451,381
SEVEN J (STRAWN)	BORDEN		1-12-59	7856	43.0	5	2,796	12,256	389,677
SEVEN J, WEST (MISS)	BORDEN		2-11-80	8232	40.2	1			22,863
SEVEN J. WEST (STRAWN)	BORDEN		4-18-80	7842	41.0	1	552	3,863	58,869
SEVEN LAKES (FUSSELMAN)	TERRY		1-04-81	11752	38.3	5	24	6,094	59,533
SHANNON RANCH (ELLENBURGER	SCURRY		5-28-78	8159	36.0	5	24,604	34,215	302,210
SHANNON RANCH (STRAWN)	SCURRY		3-08-86	7518	41.0	7	102,723	166,808	264,639
SHARON RIDGE (CLEAR FORK)	SCURRY	M	10-02-50	2994	29.0	346	11,660	370,350	11,397,201
SHARON RIDGE (WICHITA-ALBANY)	SCURRY	M	2-26-62	3392	37.5	1			42,696
SHARON RIDGE (1700)	SCURRY	M	12-29-23	1759	30.0	2069	17,143	1,463,007	52,931,511
SHARON RIDGE (2400)	SCURRY	M	12-29-23	2400	32.3	504	15,701	439,926	19,356,349
SHARON RIDGE (2800, S)	MITCHELL		5-04-75	3005	29.0	5	35	1,871	33,773
SHARON RIDGE (2900)	SCURRY		9-07-50	2918	31.0	2	12	438	56,243
SHAVOR	COTTLE		1-01-86	5104	46.0	1	600	3,212	16,429
SIMS (GLORIETA)	GARZA		1-23-55	3681	35.0	13	463	10,657	349,358
SLAUGHTER	COCHRAN	M	10-21937	5000	32.0	4524	18,687,133	19,987,908	996,810,891
SLAUGHTER (CLEAR FORK 7190)	HOCKLEY	M	3-20-66	7332	27.7	19	27,100	144,894	713,365
SLAUGHTER (WOLFCAMP)	HOCKLEY		12-26-65	9318	42.0	1			150,778
SMITH (SPRABERRY)	DAWSON		11-28-50	7940	37.6	6	9,911	33,656	1,228,582
SMYER	HOCKLEY	M	1-07-44	5980	25.6	346	55,741	1,176,413	37,207,078
SMYER, N. (CANYON)	HOCKLEY		2-22-56	9630	38.3	11	59,191	185,180	4,639,632
SMYER, N. (STRAWN)	HOCKLEY		7-13-56	9968	41.7	8	28,897	39,385	6,248,289
SMYER, NE. (CLEAR FORK)	HOCKLEY		5-08-67	5920	23.6	6	24	18,307	388,447
SMYER, SE. (CLEAR FORK)	LUBBOCK		12-03-65	5856	25.0	2	24	5,166	115,660
SMYER, W. (WICHITA ALBANY)	HOCKLEY		9-21-84	8062	30.6	2	12	91,274	266,601
SMYER, W. (WOLFCAMP)	HOCKLEY		4-09-85	8654	26.0	1	12	2,126	16,044
SNOWDEN (SPRABERRY)	DAWSON		4-22-51	7288	39.6	8	3,314	20,582	1,429,266
SNYDER, N (STRAWN UPPER)	SCURRY		7-15-63	7095	38.2	1			204,129
SNYDER, N (STRAWN ZONE B)	SCURRY		2-03-50	7300	45.1	17	15,526	54,946	6,372,662
SOWELL (CONGL.)	KING		11-01-84	5676	37.0	9	8,219	210,424	588,394
SPARENBURG (PENNSYLVANIAN)	DAWSON		8-21951	9520	42.0	1			34,304
SPIRES	KENT		4-02-50	6757	42.0	7	2,393	3,462	823,120
SPIRES (ELLENBURGER)	KENT		7-09-85	7530	40.0	1	5	499	5,860
SPIRES (STRAWN B-3)	KENT		5-01-77	6903	40.0	5	30,208	21,181	601,735
SPIRES (STRAWN C-3)	KENT		4-05-67	6942	40.0	5	633	14,113	245,247
SPIRES, NW. (STRAWN C-2)	KENT		3-30-84	7169	40.2	7	20,408	21,214	256,104
SPIRES, W. (STRAWN C-1)	KENT		1-04-69	7160	42.0	5	70,966	50,862	783,577
SPIVEY (SAN ANDRES)	YOAKUM		11-12-58	5340	32.6	11	2,784	12,267	337,127
SPRABERRY	DAWSON		1-07-46	3930	33.0	20	6,787	77,959	1,307,811
SPRABERRY, DEEP	DAWSON		1-08-49	6420	38.4	50	31,572	118,309	9,713,339
SPRABERRY, DEEP (SPRABERRY, LO.)	DAWSON		1-05-57	7592	39.6	30	52,102	279,566	7,505,269
SPRABERRY, WEST (DEEP)	DAWSON		10-01-53	6420	39.0	18	28,327	32,167	5,464,116
TRANS. FROM SPRABERRY, DEEP, 10-1-53.									
SPRABERRY, WEST (DEEP, PENN.)	DAWSON		7-30-54	8051	39.9	1	6,990	6,310	614,701
SPRABERRY, WEST (DEEP, SPBRY, LO	DAWSON		9-13-54	7018	42.3	23	49,791	61,938	5,667,658
SPRABERRY, WEST (PENN.)	DAWSON		8-31-53	8060	40.4	3	15,153	16,527	2,144,864
SPRINGER (TANNEHILL)	KING		3-22-64	3492	37.0	7	377	7,055	525,292
STANLEY GRAY (CANYON)	FLOYD		3-28-85	7669	43.0	1	12	2,827	13,402
STATEX (CISCO REEF)	TERRY		10-23-52	10032	44.3	4	7,555	8,979	2,658,378
STESCOTT (ATOKA)	COTTLE		12-04-75	6228	38.6	1	2,285	1,016	36,668
STESCOTT (CANYON)	COTTLE	M	5-24-77	4503	34.8	2			97,671
STINNETT, SE. (CLEAR FORK)	LUBBOCK		7-14-63	4585	32.0	45	1,649	115,854	1,048,331
STORIE (GLORIETA)	GARZA		2-16-57	4160	38.0	2	1,838	8,668	318,223
STORIE (SAN ANDRES)	GARZA		6-23-58	3598	37.0	3	5,712	29,417	242,263
STORIE, WEST (MISS.)	GARZA		4-24-81	8782	41.0	9	23,473	40,721	417,492
STRICKLIN (SPRABERRY)	DAWSON		12-08-87	7714	40.0	1	1	1,183	1,183
SUERTE (WOLFCAMP)	BORDEN		2-01-87	6200	43.2	1	6,495	16,387	16,387
SUNDOWN (ABO)	HOCKLEY		2-15-78	7926	26.9	14	13,783	115,966	349,302
SUNDOWN (CISCO)	HOCKLEY		6-27-78	9890	40.6	2	469	3,080	76,932
SUNDOWN (WOLFCAMP)	YOAKUM		8-18-76	9501	44.8	1	256	1,530	53,375
SUNFLOWER (SAN ANDRES)	TERRY		9-22-84	5321	28.0	4	8,500	18,553	48,169
SUNILAND	LYNN	M	8-01-78	3803	34.0	71	70,712	233,510	1,954,963
SUNILAND (GLORIETA), (SAN ANDRES) & (SAN ANDRES, LOWER) COMBINED WITH SUNILAND 3 -1-81 8A-68600									
SWENSON-BARRON (ELLEN.)	GARZA		12-01-77	8000	39.3	62	77,557	179,855	5,414,348
SWENSON-GARZA (STRAWN)	GARZA		10-01-71	7356	39.6	6	18,000	8,644	1,371,685
TLOC (SAN ANDRES)	TERRY		3-10-80	4904	33.8	30	18,134	86,902	596,843
TAHOKA (PENN. STRAWN LIME)	LYNN		1-23-53	9803	47.1	2	24	4,337	665,098
TAHOKA, N. (SPRABERRY)	LYNN		1-15-82	7146	37.7	1	532	1,345	12,876
TAP (PENNSYLVANIAN)	KING		1-02-53	5607	36.2	3	12	4,615	789,319
TEAS (ELLENBURGER)	GARZA		1-29-58	8396	36.9	3			955,046
TEAS (ELLENBURGER, NORTH)	GARZA		10-04-58	8538	39.6	1			396,104
TEAS (MISS.)	GARZA		7-01-74	8369	37.0	1			45,398
TEAS (PENN. LIME)	GARZA		10-22-58	8168	38.4	2	2,727	4,897	748,069
TEAS (PENN. 8100)	GARZA		2-14-58	8069	40.2	7	45,747	47,387	3,553,814
TEAS, EAST (PENNSYLVANIAN)	GARZA		11-30-58	8078	40.2	2	12	14,125	236,828
TEDBIT (SAN ANDRES)	GAINES		12-10-71	5040	32.0	10	93	14,628	290,165
TERCERA VEZ (DEVONIAN)	GAINES		8-09-84	11728	37.0	4	715	51,276	222,590
TERRA ROSS (TANNEHILL)	KING		3-12-87	2594	37.0	1	13	3,940	3,940
TERRYON (CLEARFORK, UP)	TERRY		5-22-76	6939	28.0	16	15,450	51,076	364,927
TERRYON (GLORIETA)	TERRY		10-18-56	6000	30.0	3	882	10,427	479,167
TEX-FLOR (WOLFCAMP)	GAINES		2-09-77	9152	31.0	9	19,945	73,366	1,379,212
TEX-HAMON (CANYON)	DAWSON		4-06-62	10060	38.7	3	1,898	4,560	1,244,978
TEX-HAMON (DEAN)	DAWSON	M	9-30-67	9555	37.0	78	308,124	214,655	4,773,432
TEX-HAMON (FUSSELMAN)	DAWSON		1-22-62	11574	40.2	7	3,270	80,266	16,062,562
TEX-HAMON (MONTOYA)	DAWSON		2-10-62	11675	38.6	2			4,833,739
TEX-HAMON (STRAWN)	DAWSON		5-28-62	10398	49.5	2			481,834
TEX-HAMON, NORTH (FUSSELMAN)	DAWSON		3-19-82	11662	43.8	3	3,125	56,480	282,136
TEX-HAMON, NO. (MISS., LOWER)	DAWSON		1-01-84	11373	39.3	2	12,590	16,058	80,690
TEX-HAMON, NO. (MISS., UPPER)	DAWSON		9-29-84	10725	38.0	1	1,500	2,414	9,245
TEX-MEX	GAINES		11-18-51	4305	31.0	7	2,897	16,329	482,864
TEX-MEX, SE. (SAN ANDRES)	GAINES		9-17-63	4283	32.0	4	8,698	10,473	49,050

RAILROAD COMMISSION OF TEXAS
OIL AND GAS DIVISION
CRUDE OIL AND CASINGHEAD GAS PRODUCTION BY FIELD, FOR 1987

RRC DISTRICT 8A

FIELD NAME	COUNTY		DISCOVERY DATE	DEPTH (FEET)	GRAV API	PROD WELLS EOY	TOTAL 1987 PRODUCTION CASINGHEAD GAS (MCF)	CRUDE OIL (BBLS)	CUMULATIVE CRUDE OIL PRODUCTION TO 1-1-88 (BBLS)
TEX-MEX, SE. (WICHITA ALBANY)	GAINES		2-09-83	7498	37.0	43	471,393	407,431	1,269,068
TEX-PAC (CLEAR FORK)	GAINES		10-03-56	8290	37.7	15	10,350	8,944	1,804,798
TEX-PAC (CLEARFORK, LOWER)	GAINES		3-01-86	7990	32.2	1			1,106
TEX-SIN (DEVONIAN)	GAINES	M	9-18-62	12285	39.9	16	2,489	82,831	7,085,685
THREE WAY (GLORIETA)	GARZA		1-20-59	4061	36.7	2	302	1,888	227,406
THREE WAY (SAN ANDRES)	GARZA		6-25-58	3493	37.0	16	7,613	42,859	1,725,158
THREE WAY (STRAWN)	GARZA		11-25-60	8423	25.0	3	600	7,066	324,612
TIPPEN, SE.(CONGL. 6800)	COTTLE		9-06-69	6818	35.8	2			76,389
TIPPEN, S.W. (CONGL. 6660)	COTTLE		1-01-78	6694	37.0	1			9,993
TOBE (MISS)	GARZA		6-20-80	7726	34.0	5	6,224	8,459	178,162
TOBE (STRAWN)	GARZA		2-23-51	7451	38.8	2	275	6,865	1,408,032
TOBE (WOLFCAMP)	GARZA		8-28-51	4660	26.1	1			52,265
TOBE, NORTH (LOWER LEONARD)	GARZA		10-01-85	4718	19.5	1	12	2,729	11,152
TOKIO (FUSSELMAN)	TERRY		6-21-79	12871	37.0	4	1,131	44,850	1,130,021
TOKIO (LEONARD)	TERRY		6-16-84	8637	26.0	1	6	479	5,986
TOKIO (MONTOYA)	TERRY		5-24-80	13340	42.0	1	12	7,126	43,108
TOKIO (WOLFCAMP)	TERRY		5-06-81	9968	28.5	4	2,534	32,164	278,238
TOKIO, E. (LOWER LEONARD)	TERRY		3-17-84	9008	27.8	1	791	7,917	40,556
TOKIO, SOUTH (LEONARD)	TERRY	M	12-10-86	8006	36.5	2	2,770	37,229	38,528
TOKIO, SOUTH (WOLFCAMP)	TERRY	M	12-05-53	9860	36.4	3	2,963	37,199	2,822,701
TOKIO, WEST (ABO)	YOAKUM		8-10-80	8919	28.5	1	34	1,127	14,891
TOM B. (BUNGER SAND)	KING		2-26-52	4100	38.0	8	4,032	26,794	1,051,032
TOM B. (STRAWN)	KING		12-06-80	5609	41.3	2	23	4,573	22,390
TONI -C- (NOODLE CREEK)	KENT		10-17-72	3922	33.0	10	107	9,121	305,513
TONTO (CANYON SAND)	SCURRY		8-31-55	6690	42.0	31	52,630	39,205	2,777,264
TONTO (6300 SAND)	SCURRY		5-18-68	6317	40.1	1	12	1,155	40,010
TONTO, N. (STRAWN)	SCURRY		9-06-75	7002	40.0	7	16,477	31,987	642,948
TONTO, NE. (CISCO 5030)	SCURRY		11-11-66	5046	40.2	4	1,348	7,245	1,462,367
TOWLE (CANYON)	SCURRY		11-13-57	7116	40.0	4	21,038	19,558	586,045
TOWLE, SW. (LIME 7150)	SCURRY		10-11-61	7120	39.0	2	352	3,530	189,873
TRABOW (STRAWN)	GARZA		2-09-77	8102	38.0	4	634	7,089	124,400
TRI-RUE (REEF)	SCURRY		6-09-56	6862	44.0	22	93,029	134,935	4,595,226
TRI-RUE, NE. (REEF)	SCURRY		9-16-65	6939	40.7	2	975	4,230	359,434
TRI-WE (REEF)	SCURRY		10-26-58	6956	41.4	6	29,426	19,638	656,156
TRINITY TRACE (LOWER TANNEHILL)	DICKENS		6-17-87	4112	38.0	1	7	8,606	8,606
TRIPLE D (PENN. REEF)	DAWSON		5-31-58	8497	42.0	2	9,208	6,262	1,037,790
TRIPP (DEVONIAN)	GAINES		2-29-64	12577	35.7	5	1,149	14,850	1,180,624
TRIPP (ELLENBURGER)	GAINES		5-27-87	13626	43.0	1	143	1,359	1,359
TUFBOW (MISS)	GARZA		8-15-77	7822	39.0	1	6,322	3,945	42,286
TUFBOW (STRAWN)	GARZA		8-10-79	7599	39.0	14	42,321	87,075	683,034
TUMBLEWEED (LOWER TANNEHILL)	KING	M	2-03-85	3824	35.0	14	32,626	180,435	319,892
TUMBLEWEED, NW. (TANNEHILL)	DICKENS		4-10-86	4108	40.0	4	36	41,018	66,469
TUMBLEWEED, W. (TANNEHILL)	DICKENS		10-28-87	3943	37.0	1	3	656	656
TWIN PEAKS (CONGL.)	KING		12-01-79	5789	36.0	5	21,556	83,144	778,278
TWIN PEAKS (STRAWN, UP)	KING		7-17-72	5249	37.0	56	21,110	1,224,622	7,578,544
TWIN PEAKS (STRAWN 5400)	KING		1-13-80	5360	36.0	2			61,496
TWO STATES (SAN ANDRES)	COCHRAN		8-13-53	4920	30.0	1	4,937	5	13,105
U-LAZY -S- (ELLENBURGER)	BORDEN		10-12-57	8633	40.6	2	2,967	8,832	2,303,596
U-LAZY -S- (PENNSYLVANIAN)	BORDEN		2-20-58	8084	41.0	6	19,205	23,974	2,865,271
U-LAZY-S-, WEST	BORDEN		2-25-86	8829	34.5	1			13,969
U. T. P. (DEVONIAN)	GAINES		9-19-70	13638	36.2	1			171,735
UNION SCHOOL (FUSSELMAN)	TERRY		9-01-84	11830	36.6	1	407	16,582	94,449
V & S (SAN ANDRES)	GAINES		3-15-78	4986	36.2	23	164	17,402	298,897
VALLEY VIEW (TANNEHILL)	KING		10-31-67	2506	36.8	3	12	3,537	136,903
VAN MAC (CLEAR FORK, LO.)	HOCKLEY		11-22-69	6883	27.7	1	349	1,244	48,840
VANCE (STRAWN)	KENT		10-30-84	7584	41.5	4	3,980	20,351	58,377
VAREL (GLORIETA)	SCURRY		4-01-55	2680	33.0	44	5,246	27,858	1,353,458
VAREL, N. (SAN ANDRES)	SCURRY		4-05-71	2328	36.0	24	2,917	9,961	152,962
VERN-MAG (POTTHOFF LIME)	GARZA		11-01-86	8094	33.9	1	604	6,747	11,883
VERN-MAG (8240)	GARZA		3-25-77	8330	35.0	3	1,255	19,449	257,680
VON ROEDER	BORDEN		12-16-59	6835	38.8	24	217,609	183,862	17,929,188
VON ROEDER (CISCO SAND)	BORDEN		6-16-84	6548	42.4	3	12,270	6,710	64,717
VON ROEDER (CLEAR FORK)	BORDEN		1-18-52	4291	24.7	4	11,061	17,549	76,797
VON ROEDER (LEONARD LIME)	BORDEN		8-30-85	5510	26.2	2	10,620	9,662	17,372
VON ROEDER (WOLFCAMP)	BORDEN		11-30-64	6063	40.8	7	51,109	25,734	856,776
VON ROEDER, NORTH	BORDEN		2-01-54	6835	38.8	24	26,161	20,998	10,143,562
VON ROEDER, W. (CLEAR FORK)	BORDEN		6-08-69	4338	38.3	1	250	6,109	307,435
W8D (SAN ANDRES)	YOAKUM		1-21-69	5288	32.6	9	18,566	30,364	822,795
W8D (WOLFCAMP)	YOAKUM		1-03-68	8916	35.5	3			600,276
WM (1ST TANNEHILL)	KING		6-09-84	2788	36.0	1	4,921	16,479	60,674
WM (2ND TANNEHILL)	KING		7-01-84	2853	36.0	8	14,441	46,738	178,365
WM (3RD. TANNEHILL)	KING		7-01-84	2808	36.0	2	2,016	9,913	43,094
WTG (GLORIETA)	GARZA	M	5-15-79	3232	37.0	83	36,637	145,066	1,455,616
WAGES DREAMFIELD (TANNEHILL)	KING		3-06-84	3228	39.0	5	10,760	44,483	156,355
WALKER (DEVONIAN)	COCHRAN		10-27-67	11818	38.6	4	31	8,259	1,595,577
WALLACE RANCH,NE. (NOODLE CREEK)	KENT		1-30-68	3841	34.0	21	1,176	19,614	473,028
WALLS (WOLFCAMP)	DAWSON		1-25-54	8624	38.9	2	760	3,990	283,276
WARHORSE (CLEARFORK, UP.)	TERRY		7-21-75	6801	34.0	58	37,540	181,530	2,199,739
WASSON	GAINES	M	1937	4900	34.0	3729	26,834,410	28,223,229	1,519,039,113
WASSON (PENN.)	GAINES	M	9-18-64	8790	37.8	1			347,896
WASSON (WICHITA ALBANY)	GAINES	M	8-17-60	11038	39.0	30	106,924	129,045	10,319,372
WASSON (WOLFCAMP)	GAINES	M	8-01-56	8448	41.0	13	25,473	62,035	5,551,057
WASSON, EAST (WOLFCAMP)	GAINES	M	9-04-60	8680	38.0	1	1	336	386,683
WASSON, NORTH (SAN ANDRES)	YOAKUM	M	8-15-74	5265	32.4	11	10,908	18,338	219,937
WASSON, NORTH (WOLFCAMP)	GAINES	M	6-01-61	9267	39.5	3			42,084
WASSON, NE. (CLEAR FORK)	GAINES	M	9-03-54	7800	30.1	120	141,420	511,466	12,520,309
WASSON, S. (WICHITA-ALBANY)	GAINES	M	12-09-62	7711	33.6	12	23,420	66,993	4,083,401
WASSON, S. (WICHITA-ALBANY, LO.)	GAINES	M	5-17-65	7954	27.4	1			415,894
WASSON 72	GAINES	M	4-31941	7200	31.0	563	1,232,501	3,998,598	54,332,610
COMBINED WITH WASSON 66 10-01-73, WASSON (GLORIETA) 11-1-81, AND WASSON, NE (WICHITA ALBANY) 7-01-85									
WELCH	DAWSON	M	1941	5000	33.0	1186	558,599	3,035,287	135,853,321
WELCH, SOUTH (FUSSELMAN)	DAWSON	M	1-02-85	11691	38.4	2	18	2,019	32,461
WELCH, SOUTH (SAN ANDRES)	DAWSON	M	2-02-56	4880	32.0	4	14	147	47,839
WELCH, SE. (SAN ANDRES)	DAWSON	M	2-13-64	4901	29.2	1			23,906
WELCH, SE. (SPRABERRY)	DAWSON	M	11-25-52	7690	38.5	44	210,506	360,655	5,365,675
WELLMAN	TERRY		7-09-50	9712	42.0	44	1,935,746	1,528,503	66,332,309
WELLMAN (FUSSELMAN)	TERRY		6-07-64	12605	37.0	2	331	11,018	481,109

RRC DISTRICT 8A

FIELD NAME	COUNTY		DISCOVERY DATE	DEPTH (FEET)	GRAV API	PROD WELLS EOY	TOTAL 1987 PRODUCTION CASINGHEAD GAS (MCF)	CRUDE OIL (BBLS)	CUMULATIVE CRUDE OIL PRODUCTION TO 1-1-88 (BBLS)
WELLMAN, SW. (SAN ANDRES)	TERRY		8-20-66	5509	31.0	35	48,244	184,902	1,709,712
WELLMAN, W. (SAN ANDRES)	TERRY		1-13-66	5583	34.0	22	1,827	99,464	1,499,664
WELLS (DEVONIAN)	DAWSON		11-28-55	12083	37.0	16	105	150,006	7,108,030
WELLS, SOUTH (SPRABERRY)	DAWSON		9-07-61	8262	32.0	2	17,855	7,308	351,109
WESCOTT (DEV.)	GAINES		8-06-64	12360	33.4	5	9,625	32,714	3,513,095
WESCOTT (MISS.)	GAINES		8-10-64	11886	31.7	1			344,826
WESCOTT (SAN ANDRES)	GAINES		4-20-64	5434	27.7	1			1,860
WESCOTT (STRAWN)	GAINES		11-20-54	11008	47.9	18	37,979	53,331	5,071,663
WEST	YOAKUM		7-01-38	5100	32.0	20	15,448	24,369	2,099,181
WEST (DEVONIAN)	YOAKUM		5-02-57	11058	40.4	14	38,952	430,090	21,464,496
WHALEN (SILVER BOW)	COTTLE		4-02-85	3124	36.0	6	24	24,158	81,488
WHALEN (SILVER BOW II)	COTTLE		6-01-86	3228	37.0	6	12	36,501	45,173
WHALEN (SILVER BOW III)	COTTLE		4-12-86	4906	41.0	4	12	19,612	42,263
WHITE RIVER (ATKINS)	CROSBY	M	4-10-77	6411	29.4	9	48	73,556	440,485
WHITE RIVER (CANYON REEF)	DICKENS	M	11-26-76	6950	32.0	3	24	9,565	279,073
WHITHARRAL (CLEAR FORK, LO.)	HOCKLEY		3-01-71	6938	26.4	45	12,083	144,160	2,498,399
WICKER (STRAWN)	BORDEN		12-22-80	7962	44.0	3	282	2,678	140,254
WILIE (FLIPPEN)	COTTLE		3-01-55	3234	36.8	2	6	288	76,712
WILSON, WEST (CLEARFORK)	LYNN		7-23-81	6522	16.9	1	12	715	13,675
WILSON, WEST (ELLENBURGER)	LYNN		2-08-80	9896	39.7	2			47,833
WILSON, WEST (STRAWN)	LYNN		9-19-81	9064	45.7	3	36	19,050	119,778
WINTHROP (SAN ANDRES)	COCHRAN	M	9-27-59	5124	38.0	3	1,512	1,352	45,431
WOLF (CANYON)	BORDEN		5-25-81	7328	40.7	1	7,927	6,160	55,626
WOLF FLAT (CISCO)	MOTLEY		10-24-87	5510	34.0	1	3	8,717	8,717
YA (CONGLOMERATE)	KING		3-31-85	5858	36.0	1	672	670	7,357
YA (TWIN PEAKS)	KING		7-01-84	5170	36.0	4	3,562	14,637	90,189
YA (TWIN PEAKS, EAST)	KING		5-29-85	5258	36.0	3	2,016	9,697	39,954
YA (TWIN PEAKS, SOUTH)	KING		7-01-84	5152	36.0	3	394	5,887	37,859
Y. W. O. (SAN ANDRES)	LYNN		6-01-59	4043	38.0	3	3,122	5,813	136,075
YELLOWHOUSE	HOCKLEY		2-09-44	4463	27.0	156	72,313	375,852	11,981,084
YELLOWHOUSE, S. (SAN ANDRES)	HOCKLEY		12-01-57	4705	30.0	20	53,627	63,027	681,787
YOAKUM CENTER	YOAKUM		6-03-82	11425	41.0	1	2,681	32,467	266,976
YOUNGBLOOD (MISS.)	DAWSON		7-17-85	10117	42.8	5	39,969	73,185	147,677
ZADIE MILLER (STRAWN)	BORDEN		9-25-81	8360	46.6	1	1,296	1,310	61,314
DISTRICT TOTAL		962					159,415,769	193,296,271	8,080,102,012

RAILROAD COMMISSION OF TEXAS
OIL AND GAS DIVISION
CRUDE OIL AND CASINGHEAD GAS PRODUCTION BY FIELD, FOR 1987

RRC DISTRICT 9

FIELD NAME	COUNTY		DISCOVERY DATE	DEPTH (FEET)	GRAV API	PROD WELLS EOY	TOTAL 1987 PRODUCTION CASINGHEAD GAS (MCF)	CRUDE OIL (BBLS)	CUMULATIVE CRUDE OIL PRODUCTION TO 1-1-88 (BBLS)
AAA (CHAPEL)	HARDEMAN		9-15-84	8800	41.0	2	12	6,725	24,526
A & D (MARBLE FALLS CONGL. 4900)	ARCHER		2-03-60	4897	42.0	29	2,611	12,945	1,531,899
A-D & P (DELMAR)	ARCHER		6-14-52	1042	39.0	3	4	4	63,735
A. O. O. (CONGL)	YOUNG		7-14-80	4032	40.0	8	12,706	363	111,061
A. O. O. (MISS)	YOUNG		11-23-79	4534	41.0	5	19,003	460	144,476
A P C (TANNEHILL)	KNOX		2-14-59	2324	35.0	12	36	8,046	289,301
A. V. C. (STRAWN)	ARCHER		1-12-71	3323	42.0	4	12	2,507	274,249
ABERCROMBIE (MISS.)	ARCHER		9-03-57	5206	44.0	1	1,296	3,427	12,833
ACME (MISSISSIPPI LIME)	CLAY		2-08-50	5780	41.0	2	24	5,414	363,835
ACME, SOUTHEAST (3400 SAND)	CLAY		2-19-60	3381	38.0	2	12	1,855	63,862
ACME, SE. (4200 SAND)	CLAY		2-03-60	4213	41.4	1			13,840
ADA (MISSISSIPPIAN)	JACK		7-15-54	5497	43.5	1	278	1,739	316,902
ADA (STRAWN)	JACK		4-13-53	3469	41.4	17	785	11,021	4,408,251
ADA (STRAWN UPPER)	JACK		1-23-54	2852	41.0	1			954,082
ADA (STRAWN 3000)	JACK		4-07-56	3000	37.0	2	237	515	188,541
AGGIE (STRAWN 4200)	COOKE		11-01-74	4216	39.0	1			3,973
AINSWORTH (MARBLE FALLS)	JACK		3-31-80	4498	44.0	1	5,989	1,032	5,788
AIRPORT	WICHITA		8-07-42	3885	44.0	8	35	3,457	819,975
AJAX (TANNEHILL)	KNOX		11-10-56	2085	36.0	9	56	5,289	240,962
AKIN & DIMOCK (KMA SAND, UPPER)	WICHITA		6-21-52	4330	41.2	1			267,291
ALAN (STRAWN 3200)	YOUNG		6-21-55	3212	39.0	4	1,080	140	105,175
ALCO (CADDO LIME)	JACK	M	4-04-52	3920	41.0	6	19,972	1,406	484,202
ALCO (MARBLE FALLS)	JACK		1-11-53	4147	42.0	3	12	632	100,674
ALCORN (SIMPSON LIME)	CLAY		3-17-53	6192	43.0	2	12	2,314	430,143
ALLAR (CADDO)	YOUNG		4-13-43	3553	40.0	7	3,615	4,368	424,884
ALLAR (2400)	YOUNG		5-15-52	2400	40.0	5	630	1,283	341,388
ALLARD SMITH (STRAWN)	JACK		10-03-86	3612	41.0	1	12	9,462	12,189
ALLEN-SIX (4800)	JACK		5-22-79	4809	42.0	2	1,192	334	9,186
ALLISON (STRAWN)	WICHITA		5-21-51	4273	42.0	14	12	1,581	576,149
ALLMYERS (STRAWN 3400)	YOUNG		6-07-54	3437	41.0	1	12	1,240	17,194
ALLRED (MISSISSIPPI)	HARDEMAN		11-05-78	8480	47.0	2	2,675	1,628	34,776
ALLRED-PEERY (GUNSIGHT)	ARCHER		1950	1800	40.0	12			181,923
ALMA (STRAWN)	MONTAGUE		10-26-57	3420	41.0	15	24	16,160	1,479,066
ALMA, W (CONGL. 4170)	MONTAGUE		12-03-68	4178	42.0	1			36,543
ALVORD (ATOKA CONGLOMERATE)	WISE		9-29-54	5927	40.0	106	733,882	48,486	3,752,286
ALVORD (ATOKA 5850)	WISE		6-26-67	5855	43.0	2	13,162	406	33,119
ALVORD (ATOKA 6400)	WISE		3-25-77	6436	45.0	1	4,861	1,434	73,053
ALVORD (CADDO CONGLOMERATE)	WISE		7-29-54	5937	42.0	113	402,075	127,397	5,130,929
ALVORD (CADDO LIME)	WISE		2-14-56	5875	42.0	1			73,994
ALVORD (STRAWN 3000)	WISE		6-20-55	3213	42.3	15	12	1,120	753,250
ALVORD (STRAWN 4700)	WISE		4-26-65	4730	42.5	1	8,936	442	36,768
ALVORD, EAST (BRYSON)	WISE		10-09-59	3030	41.9	2	573	1,419	215,312
ALVORD, SOUTH (ATOKA)	WISE		1-03-58	6140	46.0	38	612,734	21,427	587,759
ALVORD, SOUTH (ATOKA 5550)	WISE		6-17-61	5560	41.0	2	5,056	457	198,009
ALVORD, SOUTH (ATOKA 5700)	WISE		6-17-61	5697	40.0	2	21,153	636	131,110
ALVORD, SOUTH (ATOKA 5875)	WISE		10-19-61	5925	40.9	4	36,980	1,296	53,709
ALVORD, SOUTH (BRYSON)	WISE		6-01-60	3010	40.1	4	2,677	3,956	557,271
ALVORD, SOUTH (BRYSON UPPER)	WISE		8-08-60	2891	42.1	7	25	6,260	63,434
ALVORD, SOUTH (BRYSON 3018)	WISE		3-14-64	3023	41.8	1			59,755
ALVORD, SOUTH (CADDO CONGL.)	WISE		12-01-64	5734	43.0	84	353,112	211,301	11,232,755
TRANS. FROM ALVORD (CADDO CONGL.) 12-1-64									
ALVORD, S. (CADDO 5500)	WISE		9-30-71	5521	43.0	1			30,768
ALVORD, SE. (BRYSON)	WISE		4-02-58	2869	41.0	5	12	1,107	1,292,809
AMBASSADOR, N. (MISS. LIME)	CLAY		12-31-51	6012	45.0	1	11	666	48,419
AMBASSADOR, SE. (CONGL.)	CLAY		3-24-90	5944	44.6	1	1,019	1,838	21,594
AMBRA (STRAWN)	JACK		12-09-70	2204	39.6	21	192	50,308	1,251,428
AN-SON (CONGLOMERATE)	MONTAGUE		12-11-50	6062	45.0	1	687	1,134	1,158,669
AN-SON (VIOLA)	MONTAGUE		6-22-54	6732	44.0	1	12	2,188	34,154
ANARENE (MISSISSIPPI LIMESTONE)	ARCHER		6-01-50	5207	42.0	6	25	5,424	159,595
ANARENE, E. (CADDO)	ARCHER		12-14-75	4620	44.0	8	6,396	13,187	191,752
ANARENE, E. (MISS)	ARCHER		12-14-75	5202	43.0	3	5,184	7,327	239,138
ANARENE, NORTHEAST (CADDO)	ARCHER		2-02-83	4782	42.0	1			2,700
ANARENE, NORTHEAST (MISS.)	ARCHER		10-20-57	5153	41.0	1	12	1,760	8,753
ANCELL (ELLENBURGER)	WILBARGER	M	6-01-59	4495	43.0	5			218,678
ANCELL (KMA LIME 4000)	WILBARGER	M	9-01-54	3986	43.0	42	155	43,540	572,061
FIELD CREATED FROM WILBARGER COUNTY REG. 9-1-54									
ANDRADE (DORNICK HILLS)	GRAYSON		3-15-55	6343	29.0	7	47	1,244	670,714
ANN IDA (2200 SAND)	COOKE		7-23-55	2224	36.0	1	12	718	69,183
ANNIEVILLE, N. (CADDO CONGL.)	WISE		4-19-85	4637	42.8	1	16,286	210	1,667
ANNIVERSARY (CADDO)	YOUNG		8-24-71	3480	41.0	5	2,970	1,637	114,338
ANT HILL (ELLEN)	CLAY		10-01-75	6448	47.0	1	4,992	6,282	120,222
ANTELOPE	CLAY		1-19-40	3150	38.0	52	47	31,192	13,708,637
ANTELOPE, EAST (BRYSON)	JACK		1-29-58	3850	39.6	6	12	5,938	409,614
ANTELOPE, S. (BRYSON)	JACK		4-01-82	3679	39.0	4	4,074	1,275	16,414
ANTELOPE, S.E. (CADDO)	JACK		2-10-83	4900	56.0	6	31,633	5,184	47,524
ANTELOPE,S.E. (MARBLE FALLS)	JACK		3-20-82	5210	40.3	15	74,760	3,195	54,391
ANTELOPE, WEST (MISS.)	JACK		5-31-61	5419	42.3	1	4	213	71,351
APEX (MISSISSIPPIAN)	HARDEMAN		1-07-79	8734	46.5	4	58,391	315,850	1,440,607
APPLE (MISS.)	YOUNG		8-24-74	4587	45.0	2	1,650	4,281	38,969
ARCHER, SW. (MISS)	ARCHER		9-11-75	4987	45.0	1	12	7,285	110,312
ARCHER CITY, NORTH (THOMAS SAND)	ARCHER		1-14-53	1112	38.0	4	12	95	43,918
ARCHER CITY, SE. (MISS.)	ARCHER		9-13-58	5394	42.0	7	3,843	4,554	158,378
TRANS. TO ARCHER COUNTY REGULAR									
ARCHER CITY, SW. (5100 SD.)	ARCHER		8-06-53	5125	41.0	1	3	333	23,689
ARCHER COUNTY REGULAR	ARCHER	M	1911		36.0	6748	446,379	1,787,437	267,232,371
ARCO (CONGLOMERATE)	JACK		7-31-78	4612	41.0	1	30,078	4,515	59,875
ARIES (CADDO)	MONTAGUE		11-13-53	6113	40.8	4	3,349	2,112	1,904,135
ARIES (CONGLOMERATE)	MONTAGUE		7-20-54	6141	44.2	4	788	2,515	177,266
ARIES (STRAWN)	MONTAGUE		4-14-55	6259	40.0	11	16,197	30,184	400,455
ARIES, WEST (5100)	MONTAGUE		8-06-60	5103	40.6	1	780	1,793	113,132
ARK-LA-TEX (CONGL. 5800)	CLAY		9-19-81	5823	42.0	1	6,816	440	14,908
ARNOLD BRUNER (JAMESON)	MONTAGUE		11-23-73	5836	40.0	20	1,683	10,584	351,765
ARROWHEAD (CADDO)	CLAY		4-01-80	5305	41.0	20	16,945	24,950	283,494
ARTHUR (CADDO)	ARCHER		1-06-86	4970	40.3	2	2,966	43,225	67,659
ASHE RANCH (ATOKA CONGL. LOWER)	WISE		4-16-63	5943	43.2	2			69,757
ASHTOLA (MISS)	YOUNG		5-22-80	4477	44.0	2	3,320	11,218	122,870
ATCHERSON (ELLEN)	COOKE		6-03-77	1938	42.0	1	9	9	8,782
AUDABON (6300)	WISE		10-01-81	6314	42.0	1	14,554	750	22,569

RRC DISTRICT 9

FIELD NAME	COUNTY		DISCOVERY DATE	DEPTH (FEET)	GRAV API	PROD WELLS EOY	TOTAL 1987 PRODUCTION CASINGHEAD GAS (MCF)	CRUDE OIL (BBLS)	CUMULATIVE CRUDE OIL PRODUCTION TO 1-1-88 (BBLS)
AURELIA	KNOX		11-17-83	5814	45.6	1	2	16	11,215
AUSTIN (STRAWN)	YOUNG		12-25-53	2975	42.0	3	48	1,784	443,304
AUSTIN-BRIXEY (ELLEN.)	CLAY		11-11-69	5934	44.0	4	34	5,923	84,974
AVIS (BUTTRAM 2390)	JACK		9-23-66	2391	41.9	1	12	425	16,333
AVIS, EAST (BRYSON)	JACK		5-22-52	3358	41.0	3	2,735	3,425	697,047
AVIS, EAST (BUTTRAM SAND)	JACK		10-07-52	2148	41.0	4	10	586	403,477
AVIS, NORTH (STRAWN)	JACK		7-29-54	2546	38.0	1	2	305	112,514
AVIS, SOUTH (BUTTRAM SAND)	JACK		2-14-54	1933	41.0	6	1,236	534	355,007
AWALT (MARBLE FALLS)	JACK		10-01-82	4992	46.0	1			996
AWTRY (STRAWN)	ARCHER		10-31-77	4392	42.5	2	12	930	94,500
B. ANN (STRAWN)	COOKE		12-10-68	3890	31.6	1			2,266
B-G (STRAWN, LOWER)	YOUNG		6-05-59	4315	39.0	3	12	1,209	115,634
BJP (CONGLOMERATE)	YOUNG		10-01-85	4138	42.0	1	15,673	1,050	14,645
B & M (CONGLOMERATE)	MONTAGUE		9-01-53	6234	43.0	1	12	1,126	107,611
B. M. HESTER (ELLENBURGER)	ARCHER		7-05-82	5505	45.0	2	12	172	22,570
B-R-R, N. (CADDO)	CLAY		7-04-70	5338	42.0	2	11	1,785	99,238
B-R-R, N. (MISS.)	CLAY		2-13-64	5753	40.0	2	11	1,720	176,685
BAG (CADDO 3940)	YOUNG		8-01-81	3948	40.0	2	10,080	710	8,336
BAIR-LEE (STRAWN)	ARCHER		7-15-85	3747	43.0	2	12	10,751	35,196
BAKER PROP.-CAMBRON (DYSON SD)	WILBARGER		3-23-51	1900	37.7	5	24	4,964	377,547
BALLOW (BUTTRAM)	JACK		1-05-85	2018	40.3	3	6,855	8,229	26,044
BANDERA (LYN 6230)	MONTAGUE		3-26-83	6239	44.0	3	47,297	3,653	24,676
BANDERA (THOMAS)	CLAY		7-16-82	1158	43.0	20	36	18,059	139,026
BANTER STRAWN (WEIR)	JACK		1-13-85	1935	42.0	2	7	301	2,209
BARBEE (ATOKA)	YOUNG		12-02-83	4026	43.0	15	276,038	38,292	297,614
BARBEE (ATOKA, 3900)	YOUNG		1-11-85	3922	40.0	1	6,660	1,451	19,416
BARBEE (ATOKA, 3950)	YOUNG		2-09-85	3953	40.0	2	45,899	6,315	35,848
BARBOUR (STRAWN)	GRAYSON		3-10-54	6450	20.0	1	12	809	21,087
BARFIELD (CONGLOMERATE)	JACK		5-22-82	5520	45.0	31	456,121	32,375	172,417
BARNABUS (ELLENBURGER)	COOKE		12-07-87	8970	37.0	1	1	910	910
BARRETT-SUN-PYRO (BSP)	FOARD		5-03-85	7300	45.5	1			2,891
BARROW (CADDO)	WISE		3-12-59	5216	41.0	2	3,096	407	65,109
BARROW (CONGLOMERATE)	WISE		3-28-56	5666	43.8	1	1,793	270	20,043
BARROW (STRAWN)	WISE		7-15-55	4525	40.8	14	54,165	11,874	504,522
BARTONS CHAPEL, NW (CONGL 4650)	JACK		7-14-79	4649	46.0	2	20,750	931	9,848
BARTONS CHAPEL, S. (CONGL. 4600)	JACK		11-28-84	4591	40.0	1	4,317	1,446	14,736
BARTONS CHAPEL, S. (STRAWN)	JACK		4-21-73	2194	40.0	6	5,720	1,802	196,105
BASS (BRYSON)	CLAY		10-04-82	4884	40.4	3	252	5,614	51,287
BASS (CADDO)	CLAY		6-06-82	5736	42.0	1	120	1,508	12,482
BASSI-HUFFMAN (CONGLOMERATE)	ARCHER		12-09-85	5480	43.0	4	35	14,672	22,997
BAYEX (CONGL.)	JACK	M	1-13-60	4198	44.0	4	15,140	2,699	63,088
BAYEX (MISS.)	JACK		7-17-59	4533	42.6	1	9	3,047	220,849
BAYEX, EAST (MISS.)	JACK		12-19-60	4492	41.0	4	4,571	34,575	187,074
BAYEX, NE. (MISS.)	JACK		2-25-65	4698	40.0	2			127,712
BAYLOR COUNTY REGULAR	BAYLOR	M	1924		36.0	480	2,614	106,900	32,964,717
BEAR MOUNTAIN (MISSISSIPPI)	JACK		1-23-86	4795	42.0	1	13,493	8,128	15,329
BEAUREGARD (CANYON)	BAYLOR		11-30-87	2582	34.0	1	16	1,077	1,077
BEAVER CREEK (STRAWN 3730)	WICHITA		11-26-67	3746	43.0	1			15,305
BEE-SON (VIOLA)	CLAY		1-13-85	6181	42.0	3	15,078	24,733	77,895
BELCHERVILLE	MONTAGUE		12-24-49	5365	46.0	7	22	1,056	1,653,123
BELCHERVILLE (5TH CONGL.)	MONTAGUE		11-05-70	5581	42.5	2	24	3,122	72,445
BELCHERVILLE, SOUTH (CONGL.)	MONTAGUE		1-06-52	5348	46.0	4	24	25,609	1,485,530
BELCHERVILLE, SOUTH (CONGL. 2ND)	MONTAGUE		11-02-56	5414	39.6	1	12	14,456	120,509
BELCHERVILLE, SOUTH (STRAWN)	MONTAGUE		5-26-80	4342	46.0	6	34,828	14,841	170,970
BELKNAP, EAST (CONGL.)	MONTAGUE		5-06-83	6066	45.0	1	180	2,507	17,406
BELLEVUE (ATOKA CONGLOMERATE)	CLAY		6-27-86	6340	48.0	1	46,707	24,970	34,593
BELLEVUE, N. (CONGL. OIL)	CLAY		6-29-82	6336	44.0	3	13,308	194	13,456
BELLEVUE, SOUTH (CONGL.)	CLAY		6-11-76	6060	42.0	3	4,312	173	104,753
BELLEVUE, SOUTH (CONGL. 6130)	CLAY		9-27-77	6136	42.0	7	11,418	2,822	136,508
BELLEVUE, SOUTH (CONGL. 6200)	CLAY		9-21-76	6225	41.0	2	13,679	467	39,031
BELLEVUE, SE. (ATOKA)	CLAY	M	2-15-67	6166	40.0	4	15,334	1,208	55,910
BELLEVUE, SE. (CONGL. 6050)	CLAY	M	8-16-66	6059	40.0	12	16,159	6,608	864,814
BELLEVUE, SW. (BRYSON)	CLAY		12-01-78	4752	41.2	6	17,239	8,534	122,673
BELLEVUE, SW. (CONGL.)	CLAY		4-07-84	6122	41.0	1	4,489	3,257	44,085
BELLEVUE, WEST (CADDO)	CLAY		8-11-79	5950	48.0	33	349,664	37,074	377,551
BELNAP, S.E. (MISS.)	YOUNG		7-01-87	4493	44.0	1	1,003	4,395	4,395
BELOATE (ATOKA CONG. 5770)	MONTAGUE		5-17-86	5798	39.8	1	9,241	187	332
BENJAMIN, SW. (TANNEHILL SD)	KNOX		11-15-53	2505	37.6	5	12	3,450	630,356
BENJAMIN, W. (MARBLE FALLS)	KNOX		12-30-63	5918	39.0	4	1,706	3,621	278,332
BENNETT-WILLIAMS (STRAWN)	YOUNG		7-03-81	1887	42.0	1	1,445	1,303	23,265
BENSON	MONTAGUE		4-25-41	5823	44.0	2	815	1,093	185,202
BENTON (CADDO CONGL.)	MONTAGUE		6-26-83	6063	44.1	2	12	3,014	30,898
BENT RIG (CHAPPEL)	HARDEMAN		11-17-83	8169	41.8	1	12	2,046	60,551
BENT TREE (6350)	HARDEMAN		2-25-81	6412	44.3	7	10,080	29,423	119,386
BEREND-WOLF (MIDDLE CADDO)	ARCHER		2-28-83	5065	41.0	3	24	18,753	100,202
BERGEN (CONGL)	YOUNG		8-01-77	4330	40.5	9	53,123	1,690	129,033
BERGEN (MISS)	YOUNG		9-20-77	4357	41.5	11	92,370	8,944	233,294
BERGEN (STRAWN)	YOUNG		5-25-79	2980	42.0	2			10,985
BERKELEY (MISSISSIPPIAN)	YOUNG		12-01-87	4857	42.0	1	1	1,123	1,123
BERRY (MISS.)	HARDEMAN	M	2-27-66	8355	43.2	7	9,149	32,656	759,762
BERRY (PALO PINTO)	HARDEMAN		3-25-66	5610	42.3	1			35,464
BERRY, NORTH (MISS.)	HARDEMAN		8-28-82	8172	46.4	1	12	5,378	140,061
BERRY, WEST (CONGL 7400)	HARDEMAN		4-14-82	7429	43.8	1			32,313
BERRY, WEST (MISS)	HARDEMAN		4-14-82	8272	46.8	5	135	46,822	317,305
BERRYPATCH (LOWER CONGL.)	JACK		7-30-82	5243	42.0	2	19,090	1,881	18,090
BERWICK, SOUTH (MISS.)	JACK		3-11-74	5379	41.0	2	4	362	189,908
BESS (MISS)	ARCHER		8-23-71	5208	40.0	2	19	1,649	57,089
BESSIE THOMPSON (1800)	JACK		7-28-72	1855	38.0	10	12	4,339	256,328
BESSIE THOMPSON (2100)	JACK		1-05-73	2177	40.0	4	12	1,083	69,835
BETH (BEND CONGLOMERATE)	YOUNG		12-08-53	4368	42.0	3	2,520	960	308,185
BETH (MISSISSIPPI)	YOUNG		5-04-53	4599	42.0	1	2,816	2,168	843,909
BETTY M (CADDO LIME)	WISE	M	9-19-83	5232	42.0	3	40,299	17,805	62,454
BEVERLY (CONGL.)	YOUNG		9-23-82	4433	41.0	2	23,405	2,678	60,316
BEVERLY MAY (CONGL.)	JACK		4-01-84	5040	42.0	2	24	2,203	10,570
BIFFLE (2560)	COOKE		12-19-77	2760	37.0	1			4,039
BIG BUCK (CADDO 1ST)	DENTON		1-27-77	1905	41.0	1			7,326
BIG BUCK (CADDO 2ND)	DENTON		5-13-74	1970	40.0	1	12	989	19,507
BIG FOUR (TANNEHILL)	KNOX		5-10-57	2179	35.0	8	24	8,795	155,397

RAILROAD COMMISSION OF TEXAS
OIL AND GAS DIVISION
CRUDE OIL AND CASINGHEAD GAS PRODUCTION BY FIELD, FOR 1987

RRC DISTRICT 9

FIELD NAME	COUNTY		DISCOVERY DATE	DEPTH (FEET)	GRAV API	PROD WELLS EOY	TOTAL 1987 PRODUCTION CASINGHEAD GAS (MCF)	CRUDE OIL (BBLS)	CUMULATIVE CRUDE OIL PRODUCTION TO 1-1-88 (BBLS)
BIG MINERAL, E. (DAVIS SAND)	GRAYSON		11-07-84	9426	32.0	1	1,325	1,529	7,073
BIG MINERAL, E. (-V- SAND)	GRAYSON		7-01-61	8831	35.5	4	26,324	3,376	558,396
BIG MINERAL, SE. (DAVIS)	GRAYSON		5-19-59	8499	34.0	2	21,471	1,091	277,735
BIG MINERAL, SE. (E SAND FB V)	GRAYSON		3-17-59	8567	35.4	15	68,604	13,728	1,248,012
BIG MINERAL, SE. (V LO)	GRAYSON		4-23-62	8690	31.2	2			86,335
BIG MINERAL, SE. (V SAND)	GRAYSON		8-14-58	8074	37.0	11	96,130	6,768	951,791
BIG MINERAL, SE. (7570 SAND)	GRAYSON		12-05-60	7572	32.7	1			50,700
BIG MINERAL CREEK (BARNES SAND)	GRAYSON		12-02-51	5258	36.0	40	42,603	112,463	20,885,567
TRANS. FROM DIST. 5, 7-1-52.									
BIG MINERAL CREEK (Q SAND)	GRAYSON		2-01-61	4747	36.1	1			337,236
BIG MINERAL CREEK (S SDSTN.)	GRAYSON		12-17-52	5811	33.4	42	100,382	226,461	12,922,658
BIG MINERAL CREEK (STRAWN)	GRAYSON		5-15-51	3617	37.4	42	26,590	236,498	5,221,882
TRANS. FROM DIST. 5, 7-1-52.									
BIG MINERAL CREEK (STRAWN II)	GRAYSON		11-01-62	3469	35.5	17	2,968	29,084	1,340,412
DIV. FROM BIG MINERAL CREEK /STRAWN/, EFF. 11-1-62.									
BIG MINERAL CREEK (U SAND)	GRAYSON		8-13-53	6294	36.1	4	94,295	6,908	1,913,511
TRANS. FROM DIST. 5, 7-1-52.									
BIG MINERAL CREEK (V SDSTN.)	GRAYSON		12-28-53	7000	38.0	13	175,389	14,977	4,529,142
BIG MINERAL CREEK, W. (VIOLA)	GRAYSON		3-28-83	8408	29.5	1	2,889	1,615	19,427
BILL (STRAWN)	YOUNG		5-12-72	2658	41.0	5	1,208	4,023	146,733
BILLIE JO (CADDO)	WILBARGER		8-25-57	4365	40.0	9	24	5,357	743,703
BILLIE JO (PALO PINTO)	WILBARGER		7-15-59	4372	39.0	1			31,817
BILLYE (CONGLOMERATE)	JACK		3-09-86	4496	42.5	1	31,867	1,312	6,198
BINDEL	COOKE		1957	1900	39.0	1			127,133
BINGHAM CREEK (MISS)	MONTAGUE		2-12-75	7521	48.0	2	1,491	1,160	28,710
BINGHAM CREEK (MISS. LO)	MONTAGUE		11-24-80	7478	46.0	1	1,764	651	21,878
BINGO (MISSISSIPPIAN)	YOUNG		6-01-86	4457	42.0	1	712	588	4,568
BIRD (ATOKA)	CLAY		11-20-82	6086	41.0	1	13	43	37,997
BIRD (BRYSON)	CLAY		7-20-83	4984	41.0	1	1,193	5,551	47,940
BIRDWELL (SWASTIKA)	ARCHER		11-07-53	1328	40.0	5	12	2,619	88,441
BLACKWELL (MISSISSIPPI LIME)	ARCHER		2-02-53	5287	44.1	1	5	116	36,216
BLANKINSHIP (BRYSON)	JACK		3-25-78	2964	39.0	1			8,442
BLIZZARD (CHAPPEL)	HARDEMAN		9-04-87	8374	48.0	1	4,618	9,055	9,055
BLUE GROVE	CLAY		7-22-50	4696	44.0	2	5	293	267,357
BLUE GROVE (CADDO)	CLAY		3-01-54	5788	40.0	15	77,202	22,874	277,094
BLUE GROVE (CONGLOMERATE)	CLAY		11-24-55	5882	44.0	2	3,096	2,948	82,499
BLUE GROVE, NORTH (MISS.)	CLAY		2-01-63	6073	45.3	2			464,662
BLUE GROVE, SOUTH (BRYSON)	CLAY		5-20-78	4670	45.0	18	2,926	15,962	243,273
BLUE GROVE, SW. (STRAWN)	CLAY		10-04-52	4663	40.6	1	2,005	1,942	681,669
BLUEBERRY HILL (5550)	JACK		8-03-59	5530	45.0	2	61,731	7,763	50,654
BOB-K (BRUHLMEYER-HUDSPETH)	COOKE		4-01-71	4650	44.0	50	151,047	147,411	2,766,677
BOB-K (HUDSPETH -B-)	COOKE		2-07-62	4138	41.9	2			558,527
BOB-K (HUDSPETH -C-)	COOKE		5-14-62	4350	43.0	1	12	1,007	38,908
MERGED INTO BOB-K /BRUHLMEYER-HUDSPETH/ 4-1-71									
BOB-K, N. (5150)	COOKE		1-06-65	5154	46.0	1			9,116
BOB-K, NW. (HUDSPETH -B-)	COOKE		5-20-63	4158	45.4	3	2,800	12,977	382,926
BOB-K, NW. (HUDSPETH -E-)	COOKE		5-20-63	4482	41.9	1	647	3,224	272,686
BOB-K, NW. (HUDSPETH -G-)	COOKE		5-20-63	4688	44.1	1			92,136
BOB-K, NW. (SNUGGS)	COOKE		6-20-64	4818	45.0	1	804	1,655	91,196
BOBBIE GERALD (MISS)	HARDEMAN		3-13-79	8353	48.0	2	9,871	22,704	332,958
BOBBY B (TANN)	KNOX		6-28-78	2270	37.0	44	947	157,838	638,135
BOBILL (CONGL.)	JACK		9-17-81	4263	43.8	4	2,027	616	36,097
BOB WILLIAMS (STRAWN SAND)	JACK		2-02-82	2595	38.0	5	36	1,982	67,679
BOEDEKER (CONGLOMERATE)	MONTAGUE		2-18-53	6135	43.0	2	42,104	1,505	104,403
BOEDEKER, SOUTH (VIOLA LIME)	MONTAGUE		6-07-61	7021	44.0	1	4,071	574	171,880
BOEDEKER, SE. (CONGL. 6000)	MONTAGUE		11-15-80	6112	41.0	3	39,787	1,257	13,663
BOEDEKER, SE (STRAWN)	MONTAGUE		8-02-79	5499	40.8	4	7,656	1,379	28,689
BOEDEKER, SE. (VIOLA LIMESTONE)	MONTAGUE		3-16-61	6734	46.0	12	109,227	12,650	883,421
BOEDEKER, SOUTHWEST (CADDO)	MONTAGUE		9-11-62	5850	41.0	1			21,074
BOEDEKER, SW. (CONGLOMERATE)	MONTAGUE		3-11-56	5960	42.0	1	8,086	2,571	48,899
BOGEN (CADDO)	JACK		1-03-80	4444	41.5	1	5,013	136	9,538
BOGEN (MISS)	JACK		6-18-79	5443	43.0	2	5	168	480,492
BOGER (CONGLOMERATE)	MONTAGUE		7-09-56	6240	44.0	1	12	2,812	25,075
BOGY (CONGLOMERATE 5170)	WISE		9-21-57	5166	42.5	1	757	599	163,062
BOGY (CONGLOMERATE 5900)	WISE		4-23-58	5896	41.8	1			73,174
BOJO (DYSON)	WILBARGER		7-07-76	1908	38.0	13	3	180	193,753
BOLING (5200) FIELD	JACK		12-17-87	5020	42.0	1			0
BOLING-CRUM (CONGL. 4950)	JACK		3-27-71	4962	41.2	2	16,027	2,681	85,703
BOLIVAR	DENTON		4-07-47	1690	38.0	41	83	7,137	1,200,251
TRANS. FROM DIST. 5 IN 1949. INCLUDES PROD. WHILE IN DIST. 5									
BOLIVAR, NORTH	DENTON		4-18-49	1671	43.0	14	33	3,375	459,509
BOLIVAR, SOUTH	DENTON		6-03-49	1531	35.2	29	21	1,349	1,308,459
BOLTON (CADDO, LOWER)	YOUNG		2-11-75	4128	40.0	4	3,582	1,102	52,312
BOLTON (STRAWN)	YOUNG		10-03-56	3424	20.0	1			31,337
BOMARTON (TANNEHILL -A-)	BAYLOR		8-22-56	1550	36.0	7	24	2,739	408,363
TRANS. FROM BAYLOR CO. REGULAR, 2-1-57.									
BOMARTON (TANNEHILL -C-)	BAYLOR		9-16-56	1451	38.0	26	36	19,790	2,097,312
TRANS. FROM BAYLOR CO. REGULAR, 2-1-57.									
BONITA	MONTAGUE		2-21-40	5240	40.0	1	1,560	828	2,084,498
BONITA (CONGL. 1-A)	MONTAGUE		2-10-71	5336	40.0	2	2,076	744	96,995
BONITA (CONGL. 3RD.)	MONTAGUE		1-07-72	5514	39.0	1			80,017
BONITA (GRANITE WASH)	MONTAGUE		2-10-71	5610	40.0	4	5,208	8,916	391,880
BONNIE-MARIE (MARBLE FALLS)	YOUNG		10-01-84	4698	39.0	1			37
BOOE (TANNEHILL 1990)	KNOX		10-29-66	1995	38.0	9	47	4,206	138,986
BOOE (TANNEHILL 2100)	KNOX		5-02-63	2110	37.0	6	24	1,631	174,558
BOOE, E. (TANNEHILL 1970)	KNOX		4-22-65	1971	40.0	8	16	688	150,545
BOONE (CADDO)	BAYLOR		3-21-84	4991	41.9	3	1,274	3,871	27,391
BOONSVILLE (ATOKA CONGL. C)	WISE	M	4-14-56	5023	42.0	3	53,853	1,477	35,795
BOONSVILLE (ATOKA CONGL. 5000)	WISE	M	11-30-55	5780	43.0	1	632	43	289,014
CONSOLIDATED INTO BOONSVILLE (CONSOLIDATRED CONGL.) JULY 1974.									
BOONSVILLE (ATOKA CONGL. 5085)	WISE		8-15-55	5085	41.0	1	14,528	168	187,755
BOONSVILLE (ATOKA CONGL. 5260)	WISE	M	3-21-59	5263	43.6	3	18,691	805	273,428
BOONSVILLE (BASAL ATOKA)	WISE		8-01-66	6034	43.6	15	131,932	6,871	520,141
CONSOL. ASHE RANCH /5920 ATOKA CONGL./ CAUGHLIN /6130 CONGL./ & TIDWELL /ATOKA, LOWER/ EFF. 8-1-66									
BOONSVILLE (CADDO CONGL.)	WISE		2-13-55	4600	42.0	1			50,435
BOONSVILLE (CADDO CONGL., N.)	WISE	M	10-03-57	4604	41.9	42	416,978	58,521	1,038,236
BOONSVILLE (CADDO LIME)	WISE		7-10-79	4590	41.5	2	8,309	100	13,704

RRC DISTRICT 9

FIELD NAME	COUNTY		DISCOVERY DATE	DEPTH (FEET)	GRAV API	PROD WELLS EOY	TOTAL 1987 PRODUCTION CASINGHEAD GAS (MCF)	CRUDE OIL (BBLS)	CUMULATIVE CRUDE OIL PRODUCTION TO 1-1-88 (BBLS)
BOONSVILLE (CADDO 4120)	JACK	M	2-12-65	4150	40.0	1	20,117	388	39,702
BOONSVILLE (CONSOLIDATED CONGL.)	WISE	M	7-01-74	5780	43.0	32	652,126	47,035	487,326
CONS. OF BOONSVILLE (CADDO CONGL., WEST) (ATOKA CONGL., 4900,5000,5500 & 5700) FLDS. EFF. 7/1/74. NET GOR 7000-1 AVAILABLE.									
BOONSVILLE (STRAWN 3200)	JACK	M	9-18-54	3190	38.0	1			7,234
BOONSVILLE (5480)	JACK	M	12-08-76	5519	46.6	5	68,029	940	113,447
BOONSVILLE, SOUTH (ATOKA)	WISE		2-23-58	5650	42.4	10	130,541	20,489	631,630
BOOT HILL, W. (PALO PINTO)	HARDEMAN		4-01-87	5734	42.5	1	8	7,972	7,972
BOREN (STRAWN)	YOUNG		1-01-56	2938	42.0	18	4,390	11,951	2,021,131
BOREN, WEST (MISSISSIPPI)	YOUNG		10-14-60	4915	44.8	2	1	721	83,108
BOROCK (CONGL.)	YOUNG		4-11-82	4040	34.0	1			243
BOROCK (MARBLE FALLS)	JACK		9-22-81	4432	46.0	2			6,212
BOWEN (MIDDLE CADDO)	JACK		8-01-84	5135	45.0	4	10,047	4,111	24,626
BOWERS	MONTAGUE		7-16-39	3800	40.0	37	2,754	17,012	6,559,432
FIELD CARRIED INCORRECTLY SINCE 1959 AS BOWERS POOL									
BOWERS (DAVENPORT)	MONTAGUE		4-24-76	2014	44.2	10	874	10,373	213,504
BOWERS (GRANITE WASH)	MONTAGUE		7-16-39	3850	39.0	33	6,578	33,129	1,165,250
SUBDIVIDED FROM BOWERS EFF. 11-1-69									
BOWERS (PENN.)	MONTAGUE		2-16-59	4000	39.0	1	1,419	1,553	98,111
BOWERS (STRAWN)	MONTAGUE		10-10-51	3106	42.2	5	11	315	580,077
BOWERS (STRAWN 3100)	MONTAGUE		9-24-55	3079	38.0	1	348	1,513	197,907
BOWERS (2640)	MONTAGUE		3-22-77	2650	43.0	3	24	11,308	200,068
BOWERS, SOUTH	MONTAGUE		2-25-47	4044	39.6	8	12	2,916	900,950
BOWES (HOLMES SAND)	HARDEMAN		12-26-86	7623	42.5	1	126	6,163	6,163
BOWES (MISS)	HARDEMAN		10-27-82	7954	47.0	1	6	383	22,746
BOWIE (CADDO LIME)	MONTAGUE		1-09-57	5900	41.4	1	12	115	9,122
BOWIE (MISS.)	MONTAGUE		7-08-65	6808	44.0	3	13,561	417	84,326
BOWIE (STRAWN 5300)	MONTAGUE		10-13-62	5279	44.0	1	1,205	128	75,236
BOWIE, E. (CADDO)	MONTAGUE		5-12-69	6100	43.0	1			8,104
BOWIE, E. (ELLEN.)	MONTAGUE		12-03-73	7179	41.0	2	20	517	32,081
BOWIE, E.(VIOLA)	MONTAGUE		5-19-70	6910	41.0	1	12	862	25,865
BOWIE, NE. (CONGLOMERATE)	MONTAGUE		4-26-63	6414	37.3	2	6,240	2,769	184,199
BOWIE, NE. (VIOLA)	MONTAGUE		5-04-63	7130	41.3	3	12,896	5,526	384,937
BOWIE, SW (CONGLOMERATE 3RD)	MONTAGUE		11-16-54	5993	42.6	3	64,074	4,186	139,614
BOWIE, SW. (CONGLOMERATE 4TH)	MONTAGUE		2-05-54	5906	43.0	2	11,342	503	143,417
BOWIE, SW. (KMA SAND)	MONTAGUE		5-02-54	5862	44.0	1			227,844
BOWIE, SW. (MARBLE FALLS)	JACK	M	2-08-53	5971	44.0	1	8,362	210	87,169
BOX (MISSISSIPPI)	JACK		4-23-82	5116	47.0	6	435	25,045	116,518
BRADDOCK (CONGLOMERATE)	YOUNG		6-28-85	4070	41.0	6	135,077	16,768	39,971
BRADS (BRYSON, LO.)	JACK		3-13-69	3248	42.0	6	4,558	4,260	357,212
BRADS (ELLEN.)	JACK		1-18-69	5706	45.0	1			19,379
BRANDON (CHAPPEL)	HARDEMAN		3-08-83	8254	39.0	1	55	696	26,559
BRANNAN (CONGL. 5920)	MONTAGUE		12-22-61	5922	40.0	1	300	105	22,164
BRAZEEL (CADDO)	YOUNG		9-10-54	4042	41.0	10	11,953	8,128	283,889
BRAZEEL (MARBLE FALLS)	YOUNG		9-14-54	4289	41.0	5	2,111	1,739	84,912
BRAZEEL (MISSISSIPPIAN)	YOUNG		3-17-55	4738	42.0	2	8	234	208,453
BRAZEEL-KING (MISS)	YOUNG		1-24-82	4711	42.0	1	12	1,342	27,683
BRENNAN (MISSISSIPPIAN)	YOUNG		10-26-75	4535	45.0	1			11,623
BRENT (PALO PINTO)	HARDEMAN		3-09-85	5742	37.0	1	2,520	9,989	36,431
BRICE (CONGLOMERATE)	JACK		4-29-83	5784	45.0	1	9,803	401	6,760
BRICKHOUSE (MCLESTER)	YOUNG		5-27-55	3909	40.0	1	11	1,176	54,255
BRIDGE (CONGLOMERATE)	YOUNG		5-10-85	4021	41.0	1	1,550	265	1,610
BRIDGEPORT (ATOKA CONGL. 5250)	WISE		7-19-63	5274	41.9	1	42,748	5,683	233,398
BRIDGEPORT (ATOKA CONGL. 5300)	WISE		4-01-63	5348	40.9	12	66,328	4,371	410,306
DIVIDED FROM BOONSVILLE /5085 ATOKA CONGL./, 4-1-63.									
BRIDGEPORT (ATOKA CONGL. 5700)	WISE		5-21-64	5716	44.0	3	57,539	1,814	119,885
BRIDGEPORT (ATOKA CONGL. 5900)	WISE		3-02-63	5918	41.2	3	18,312	733	46,574
BRIDGEPORT (ATOKA CONGL. 6000)	WISE		11-18-62	6037	43.2	7	20,737	1,852	255,930
BRIDGEPORT (CADDO CONGL.)	WISE		3-03-56	4660	41.1	5	38,948	1,640	269,968
BRIDGEPORT (CADDO CONGL. 4670)	WISE		7-19-63	4714	43.5	1	276	96	139,026
BRIDGEPORT (CONGL. 4800)	WISE		11-25-64	4808	40.0	1	600	131	11,704
BRIDGEPORT (TIDWELL)	WISE		6-20-63	4192	40.2	5	31,356	14,744	44,606
BRIDGEPORT, EAST (CONGL. 5000)	WISE		2-14-81	4870	41.3	2	10,316	2,941	12,142
BRIDGEPORT, NORTH (ATOKA 5670)	WISE		11-24-66	5673	40.9	1	1,048	62	54,886
BRIR (CADDO, LOWER)	YOUNG		11-27-55	4120	42.0	1	9,385	564	12,487
BROOKLINE (CADDO)	FOARD		4-09-85	6368	41.1	1	12	345	1,367
BROOKS-WALL (CONGLOMERATE)	MONTAGUE		7-27-50	5845	42.0	1	30	6	192,384
BROWNCO (MISS. 5200)	YOUNG		10-12-86	5210	45.0	2	5,114	12,595	16,398
BRYAN (MISSISSIPPIAN)	YOUNG		6-20-57	4724	40.2	2	12	10,526	104,768
BRYANT (5600)	MONTAGUE		6-02-75	5626	42.0	2	300	465	17,860
BRYANT-DOBOS (CONGL)	WILBARGER		1-06-83	5844	42.0	14	87,726	28,952	211,915
BRYSON (CONGLOMERATE)	JACK		9-11-52	4498	43.0	3	6,379	252	122,630
BRYSON (MARBLE FALLS)	JACK		5-23-84	5080	56.0	1	6,355	358	5,205
BRYSON (MISSISSIPPI LIME)	JACK		3-10-47	5158	45.0	2	24	2,924	423,526
BRYSON, EAST	JACK		1915	3100	42.0	226	355,419	175,525	13,748,549
BRYSON, EAST (CADDO)	JACK		5-25-53	4338	41.0	5	1,371	872	46,364
BRYSON, EAST (CONGL.)	JACK	M	8-28-75	4596	41.0	3	7,986	3,828	40,815
BRYSON, EAST (MISS)	JACK		12-06-77	5490	42.0	5	70,810	36,222	329,817
BRYSON, NORTH	JACK		5-31-47	3261	40.0	1	24	735	71,139
BRYSON, SOUTH (CADDO, MIDDLE)	JACK	M	5-09-50	4040	41.0	3	11,486	801	214,072
BRYSON, SOUTH (MISSISSIPPIAN)	JACK		8-26-53	4962	44.0	5	12,722	377	713,184
BRYSON, SOUTH (STRAWN 1700)	YOUNG		9-01-76	1700	42.0	6	11	1,272	101,975
BRYSON, SW. (CONGLOMERATE 4275)	YOUNG		4-05-64	4282	36.0	1	6,140	66	15,375
BRYSON, SW. (MISSISSIPPIAN)	YOUNG		3-10-61	4500	42.0	1	12	1,092	166,362
BRYSON, SW. (STRAWN 3440)	JACK	M	11-16-61	3443	41.0	4	1,964	496	26,887
BRYSON, WEST (BRYSON, LO. SD.)	JACK		5-05-62	3032	42.0	2			21,402
BRYSON LAKE (2500)	WISE		4-06-58	2325	38.9	3	12	3,354	476,554
BUCK-BAKER (2400 SD.)	WILBARGER		8-23-50	2403	36.5	6			207,343
BUCK M. (BRYSON)	CLAY		5-21-77	4774	39.7	26	56,649	30,874	439,398
BUCKSTACK (TANNEHILL)	KNOX		3-19-59	1864	36.0	1	12	1,729	10,785
BUD (5970 CONGL.)	CLAY		1-01-65	5980	43.0	1	7,788	279	38,891
BUFFALO SPRINGS	CLAY		10-31-51	6502	43.0	34	78,604	47,445	694,919
BUFFALO SPRINGS, E. (CADDO)	CLAY		8-10-67	5830	42.2	5	32,125	6,724	161,842
BUFFALO SPRINGS, N. (CONGL.)	CLAY		11-26-78	6043	44.1	1	12	1,044	20,371
BUFFALO SPRINGS, SOUTH (ATOKA)	CLAY		12-20-80	6040	44.0	2	5,087	102	17,647
BUFFALO SPRINGS, SOUTH (CADDO)	CLAY		1-12-57	5675	41.0	2	10,310	6,122	110,762
BUFFALO SPRINGS, SOUTH (ELLEN)	CLAY		9-02-80	6481	44.0	1	1,022	3,878	75,355
BUFFALO SPRINGS, S. E. (BRYSON)	CLAY		11-01-69	4382	40.4	1			166,750

RAILROAD COMMISSION OF TEXAS
OIL AND GAS DIVISION
CRUDE OIL AND CASINGHEAD GAS PRODUCTION BY FIELD, FOR 1987

RRC DISTRICT 9

FIELD NAME	COUNTY		DISCOVERY DATE	DEPTH (FEET)	GRAV API	PROD WELLS EOY	TOTAL 1987 PRODUCTION CASINGHEAD GAS (MCF)	CRUDE OIL (BBLS)	CUMULATIVE CRUDE OIL PRODUCTION TO 1-1-88 (BBLS)
BUFFALO SPRINGS,SE (ELLENBURGER)	CLAY		7-01-80	6558	44.0	13	24,259	21,338	203,292
BUFFALO SPRINGS,SE. (5870 CONGL)	CLAY		2-09-67	5887	41.9	7	37,545	3,604	147,156
BULCHER (STRAWN)	COOKE		4-03-52	2295	40.0	6	58	5,013	279,148
BULLOCK (CADDO, LOWER)	YOUNG		7-29-56	4172	41.5	1	2	5	45,615
BULLOCK (MISSISSIPPI)	YOUNG		8-07-53	4705	41.0	1	11	272	21,646
BULLOCK-DANIELS (STRAWN)	YOUNG		12-10-73	3899	41.0	1	12	199	3,089
BUNGER, NORTHWEST (STRAWN)	YOUNG		8-06-54	3200	40.0	1			22,467
BUNGER, SW. (BEND CONGL. 3960)	YOUNG		10-01-65	3981	41.0	4	29,581	7,836	167,110
BUNGER, SW. (CONGL. 3900, W.)	YOUNG		4-19-66	3892	41.0	2	7	914	145,582
BUNGER, SW. (MISS.)	YOUNG		10-01-87	4324	44.0	1	23,194	4,295	4,295
BUNGER BRIDGE (CONGL)	YOUNG		11-10-78	4141	42.0	2	19,851	784	13,685
BUNGER-MAHANEY (LAKE SAND)	YOUNG		7-07-53	3957	39.0	2	72,976	14,589	43,354
BUNKER (STRAWN)	JACK		10-07-81	3532	39.4	1	12	2,212	9,165
BURCH (STRAWN)	YOUNG		9-12-52	3620	41.0	5	4,671	2,597	83,220
BURCH HEIRS (STRAWN)	YOUNG		12-08-69	3614	41.0	1	11	279	17,124
BURKBURNETT (GUNSIGHT SAND)	WICHITA		4-01-81	1700	25.0	20	60	20,327	113,657
BURNS	CLAY		2-17-30	4461	44.0	9	16,351	32,152	549,939
BURNS-BEACON	CLAY		4-09-50	4706	43.0	1			690,151
BURNS-BEACON (MISS.)	CLAY		5-15-65	5995	41.0	6	6,463	6,730	1,187,694
BURNS-BROWN (MISSISSIPPIAN)	CLAY		7-24-56	6024	44.0	1	1,728	1,877	223,866
BURNS-BROWNING (MISS.)	CLAY		8-10-65	5649	41.0	3	200	12,170	171,788
BURNS-JONES	ARCHER		3-09-48	3223	41.0	5	24	4,889	1,906,815
BURNS-JONES, S. (MISS.)	ARCHER		8-17-70	5202	41.0	7	19,483	18,766	151,423
BURNS-JONES, S. (STRAWN)	ARCHER		5-30-50	3100	41.0	2	5	2,075	530,848
BURNS-MIDWAY	CLAY		7-19-43	6045	45.0	2	13	1,413	915,287
BURNS-RAGLAND	YOUNG		4-11943	4000	42.0	1			1,114
BURNS-RAGLAND (MISSISSIPPI LIME)	YOUNG		3-13-43	5000	42.0	2	12	2,294	672,384
BURNS-RAGLAND (STRAWN 3200)	YOUNG		2-04-51	3172	42.0	5	2,632	847	777,181
BURNS-WILSON (STRAWN 3800)	ARCHER		12-06-52	3784	41.0	1	12	55	81,188
BUSEY (STRAWN 1600)	WISE		10-29-59	1602	38.8	1			19,558
BUTCH (CONGL. 4600)	YOUNG		7-28-71	4603	41.0	6	43,468	4,243	106,558
BUTTS (CONGL.)	JACK		5-01-86	5702	42.0	1	5,446	102	6,204
CDC (2700 SAND)	YOUNG		2-28-54	2660	42.0	1			219,663
C. E. (MISS.)	HARDEMAN		3-01-82	8836	46.0	3	5	5,191	59,493
C-K-M (MISS.)	YOUNG		2-18-73	4892	43.0	2	12	1,089	76,419
C-L-W (CADDO)	ARCHER		3-02-55	4735	41.0	3	1,295	3,569	58,481
C-L-W (CONGLOMERATE)	ARCHER		6-16-52	5125	41.0	3	24	3,535	36,040
C-L-W (MISSISSIPPIAN)	ARCHER		9-14-52	5223	41.0	1			44,383
CAITLIN (CHAPPEL)	WILBARGER		10-02-84	8235	44.8	1	12	9,914	67,495
CAITLIN, SW. (MISS.)	WILBARGER		7-08-86	8211	44.0	1	12	46,416	82,156
CALLEN-DAILY (CONGL. 4500)	YOUNG		10-27-68	4488	42.0	2	1,740	1,447	183,608
CALLISBURG, SW. (STRAWN)	COOKE		6-30-54	4100	36.0	3	24	668	361,573
CALLISBURG, SW. (STRAWN 2800)	COOKE		8-07-54	2772	42.0	2	24	444	107,167
CALLISBURG, SW. (STRAWN 3100)	COOKE		12-15-54	3180	46.0	2	24	438	87,670
CALLISBURG, SW. (STRAWN 3300)	COOKE		7-29-54	3275	40.0	5	36	3,072	296,397
CAMM (MISS.)	YOUNG		5-12-77	4732	42.1	2	343	687	166,230
CAMPBELL (ATOKA CONGL.)	JACK		7-05-79	5295	45.0	4	11,043	782	16,630
CAMPSEY (ELLENBURGER)	JACK		8-16-49	6276	45.0	1	182	260	173,789
CANAN (THOMAS)	CLAY		6-07-85	1137	40.0	2	12	718	4,209
CANNON (2370)	GRAYSON		2-16-62	2368	33.0	2	23	939	90,960
CANNON (3140)	GRAYSON	M	4-19-62	3145	40.0	7	60	7,737	382,994
CAP YATES (CONSOLIDATED CONGL.)	JACK	M	12-01-73	5710	40.0	75	2,845,888	126,672	1,417,412
CAPPS (CADDO)	FOARD	M	9-01-85	5094	40.0	1	12	1,134	3,402
CARA (ELLENBURGER)	MONTAGUE		3-17-85	7300	45.0	1	12	3,530	14,809
CARAVAN (CADDO -B-)	MONTAGUE		12-31-63	6207	41.0	7	6,288	4,980	883,779
CARAVAN (CADDO LIME)	MONTAGUE		3-25-64	6060	41.0	5	11,524	3,501	223,895
CARAVAN (CONGLOMERATE 3RD)	MONTAGUE		3-08-64	6291	42.0	2	6	203	70,095
CAREY & RIGGS (SWASTIKA)	JACK		11-14-75	544	34.0	23			5,457
CARGIF (STRAWN)	YOUNG		4-27-59	3723	40.0	2	9,719	1,902	132,222
CARMINATI (4600)	MONTAGUE		12-09-76	4636	39.6	1	12	722	10,819
CARR (CONGLOMERATE)	YOUNG		5-29-83	4300	42.0	1	10,436	834	6,979
CARTER LAKE, E. (CONGL.)	MONTAGUE		11-05-74	5810	42.0	2	453	230	8,499
CARTER TAYLOR (MISS.)	BAYLOR		7-29-85	5317	44.0	1			8,951
CARTWRIGHT (STRAWN)	KNOX		7-20-50	4532	35.0	1			100,477
CARTWRIGHT (STRAWN, LO.)	KNOX		12-07-68	4553	40.0	1	12	278	43,480
CARY-MAG (CONGLOMERATE)	JACK		4-18-51	5342	42.0	2	29,164	1,203	135,024
COMMISSION APPROVED FOR SALVAGE CLASSIFICATION, EFF. 2-2-65.									
CARY-MAG (CONGLOMERATE UPPER)	JACK		7-15-52	5158	42.0	1	3,088	1,905	1,111,817
CARY-MAG, N. (CONGL. UP.)	JACK		8-06-65	5164	42.0	1	60,349	1,964	24,496
CARY MAG, W. (CONGLOMERATE)	JACK		10-24-83	5176	42.0	1	1,868		5,999
CASCADE (MISSISSIPPIAN)	ARCHER	M	11-27-59	5272	42.0	13	3,177	31,176	351,004
CASH (STRAWN 3820)	WICHITA		8-14-66	3840	40.5	82	11,056	91,705	2,734,656
CASS (CADDO)	CLAY		12-25-78	5574	45.0	20	116,873	28,569	323,269
CASTEEL (CONGL. 4350)	YOUNG		1-20-73	4366	41.0	4	20,208	30,357	233,103
CASTLEBERRY, EAST (CISCO)	WILBARGER		1950	2900	41.0	4	12	2,471	915,085
CATLIN (ATOKA CONGL.)	JACK		2-11-59	5948	40.0	1	23,785	1,940	293,093
CATLIN (CADDO CONGLOMERATE)	JACK		1-14-57	5712	41.8	7	112,351	5,170	192,467
CATLIN (CADDO CONGL. A)	JACK		5-15-84	5713	42.0	1	12	12	459
CATLIN (STRAWN)	JACK		10-15-59	4836	41.6	1			6,929
CATLIN, SW. (ATOKA)	JACK		11-18-67	6099	42.0	4	62,659	2,443	119,872
CAUGHLIN (ATOKA CONGLOMERATE)	WISE		1-23-55	5620	39.5	2	34,095	729	7,445
CAUGHLIN (BRYSON)	WISE		7-05-57	2046	41.0	2	6	809	13,240
CAUGHLIN (CADDO CONGLOMERATE)	WISE		10-20-62	5950	42.1	2	15,504	467	27,387
CAUGHLIN (STRAWN)	WISE		2-23-55	3978	38.6	127	22,557	150,115	7,670,038
CAUGHLIN (STRAWN 4015)	WISE		11-01-55	4015	41.0	1	30,542	349	25,134
CAYCE (STRAWN)	ARCHER		1-01-86	4652	37.0	5	40	17,838	32,051
CHALK HILL (BEND CONGLOMERATE)	ARCHER		12-19-58	5401	41.0	2	23	3,882	37,613
CHALK HILL, E. (CONGL.)	ARCHER		6-27-65	5510	42.0	2	11	106	210,167
CHALK HILL, NORTH	ARCHER		9-08-47	3881	44.0	68	82	31,385	7,722,301
CHALK HILL, NE.(ELLEN.)	ARCHER		11-25-71	5378	42.5	18	2,586	21,223	184,768
CHAPMAN-CHERRYHOMES (CONGL.)	JACK		5-29-75	4752	33.0	39	771,106	71,889	712,568
CHAPMAN-MCFARLIN	MONTAGUE		1-16-41	4862	44.7	4	1,195	1,546	1,503,831
CHAPMAN-MCFARLIN (CONGL. BASAL)	MONTAGUE		8-01-80	6180	43.0	1	420	453	7,623
CHAPMAN-MCFARLIN (ELLEN. 6900)	MONTAGUE		8-04-64	6893	43.0	6	3,144	6,127	87,704
CHARDONNAY (CADDO)	BAYLOR		10-01-87	4914	40.0	1	3	6,859	6,859
CHAR-JAN (STRAWN)	COOKE		2-25-76	2298	14.4	1			6,856
CHAWN (STRAWN)	JACK		7-01-82	3105	38.0	12	4,032	5,610	156,424
CHERRYKIRK (CONGL.)	JACK		11-05-63	5720	43.0	5	39,248	4,168	108,003

RRC DISTRICT 9

FIELD NAME	COUNTY		DISCOVERY DATE	DEPTH (FEET)	GRAV API	PROD WELLS EOY	TOTAL 1987 PRODUCTION CASINGHEAD GAS (MCF)	CRUDE OIL (BBLS)	CUMULATIVE CRUDE OIL PRODUCTION TO 1-1-88 (BBLS)
CHICO	WISE		12-11-47	5134	41.8	12	90,156	29,145	1,362,253
TRANS. FROM DIST. 7-B 4/49									
CHICO (CONGLOMERATE 5850)	WISE		11-29-59	5909	44.5	1	2,040	318	26,539
CHICO (GRANITE WASH)	WISE		7-24-73	4344	41.0	2	12	838	39,689
CHICO (STRAWN 4500)	WISE		7-20-62	4648	40.3	1	5,577	632	35,740
CHICO, EAST	WISE		2-15-50	5673	44.0	5	55,577	1,977	150,837
CHICO, WEST	WISE		1948	5576	41.0	1	12,477	1,093	1,085,594
TRANS. FROM DIST. 7-B 4/49									
CHICO, WEST (CADDO CONGL. UPPER)	WISE		7-28-48	5134	41.0	53	612,981	49,993	4,463,781
CHICO, WEST (CONGLOMERATE 5700)	WISE		1-02-57	5930	40.0	82	704,976	47,915	3,864,672
NET GOR 1000 MCF/DAY PER DKT #9-45313 EFF. 2/13/61.									
CHILDRESS (STRAWN)	MONTAGUE		7-06-48	2475	40.0	6	12	1,730	525,745
CHILLICOTHE (CANYON 5220)	HARDEMAN		5-13-66	5220	43.0	3	240	637	186,041
CHILLICOTHE (MEGARGLE)	HARDEMAN		5-22-66	3929	44.0	1			55,551
CHILLICOTHE (PALO PINTO)	HARDEMAN		11-25-84	5676	32.2	1	240	3,124	21,559
CHILLICOTHE, N. (MISS.)	HARDEMAN		1-05-65	8130	42.0	1	12	21,829	926,890
CHILLICOTHE, S. (MISS. LIME)	HARDEMAN		1-29-64	8222	44.0	2	24	2,944	818,824
CHILLICOTHE, SW. (CONGL.)	HARDEMAN		1-31-84	7444	46.4	7	11,116	18,649	107,333
CHILLICOTHE, SW. (MISS. CHAPPEL)	HARDEMAN		7-22-83	8357	45.8	1	11,923	78,035	289,055
CHISHOLM (CONGLOMERATE 4200)	YOUNG		1-29-62	4217	40.0	2	11	848	185,298
CHOATE (CANYON)	FOARD		11-16-56	4754	43.4	2			7,061
CHOATE (CISCO -K-)	FOARD		4-24-63	3916	42.0	11	13	2,993	370,003
CHOATE (PERMIAN)	FOARD		1-17-64	2488	39.0	1			68,928
TRANS. FROM THE JOHNSON /PERMIAN SAND/ FIELD, EFF. 4-1-65.									
CHOATE, N. (CISCO -K-)	FOARD		9-16-64	3907	43.7	4	12	1,509	535,492
CHOATE, W. (CISCO -K-)	FOARD		1-06-85	3920	39.4	1	13	4,551	12,608
CHOKAS(CADDO)	MONTAGUE		10-03-69	6083	40.0	13	37,073	9,246	309,980
CHRISTIE-STEWART (1750 SAND)	KNOX		11-05-56	1749	35.0	1			38,158
CLAIRE (BRYSON)	JACK		2-18-77	2614	39.5	1			6,383
CLARKE (STRAWN)	HARDEMAN		7-19-84	6418	46.6	1			3,808
CLAY COUNTY REGULAR	CLAY		1902		36.0	1606	108,455	563,045	47,315,073
CLAY-RAY, WEST (STRAWN 3800)	JACK		3-09-76	3794	41.0	6	28,595	1,250	70,700
CLAYTON (STRAWN 3900)	JACK		8-01-79	3953	38.9	2	16,069	584	26,642
CLINGINGSMITH	MONTAGUE		4-26-41	6131	38.5	2	29	3,943	354,126
CLINGINGSMITH (CADDO CONGL. E.)	MONTAGUE		1-19-55	6026	41.0	3	1,657	1,567	332,185
CLINGINGSMITH (CONGLOMERATE)	MONTAGUE		5-31-54	6172	41.6	7	4,198	1,892	432,072
CLINGINGSMITH (STRAWN)	MONTAGUE		6-29-54	6293	41.0	1	12	1,678	100,232
COASTLINE-SIMPSON (ORDOVICIAN)	MONTAGUE		2-16-84	7624	41.0	1	4	26	5,238
COFFMAN (TANNEHILL)	KNOX		10-09-62	1542	35.6	5			15,393
COL. J. (CADDO)	ARCHER		2-28-86	4892	43.0	2	15	3,802	9,009
COLBY (MISSISSIPPIAN)	CLAY		5-14-82	6274	43.0	1	12	1,282	13,318
COLEMAN RANCH (CADDO)	ARCHER		3-01-78	5116	38.0	3	503	9,299	129,367
COLEMAN RANCH (ELLENBURGER)	ARCHER		3-01-78	5680	40.0	5	83	1,558	114,016
COLEMAN RANCH (M SAND)	ARCHER		12-27-78	3664	40.0	2	1,601	2,472	33,701
COLLINSVILLE, EAST (STRAWN 2500)	GRAYSON		6-18-59	2551	24.0	1			40,615
COLLINSVILLE, EAST (STRAWN 2750)	GRAYSON		5-08-65	2758	19.0	2	12	2,017	53,562
COLLINSVILLE, EAST (STRAWN 3400)	GRAYSON		4-05-56	3367	25.0	2	12	180	23,907
COLLINSVILLE, EAST (STRAWN 3600)	GRAYSON		5-03-59	3951	30.0	4	36	6,177	273,047
COLLINSVILLE, EAST (STRAWN 4000)	GRAYSON		3-27-55	3990	28.0	4	36	11,809	281,393
COLLINSVILLE, S. (4100)	GRAYSON		4-01-68	4203	30.0	1			11,354
COLLINSVILLE, SE. (3775 SAND)	GRAYSON		8-14-85	3789	23.4	3	24	5,073	17,435
COLLINSVILLE, SE. (3795 SAND)	GRAYSON		6-15-82	3795	26.0	1	12	3,925	37,236
COLLINSVILLE, SE. (3800 SAND)	GRAYSON		2-20-57	3816	30.0	2	24	598	45,285
COLLINSVILLE, SE. (3850 SAND)	GRAYSON		1-08-80	3886	30.0	1	12	1,154	32,315
COLLINSVILLE, SE. (3860 SAND)	GRAYSON		1-30-82	3870	30.0	2	24	6,217	45,798
COLLINSVILLE, SE. (3950 SAND)	GRAYSON		11-23-76	3966	27.0	7	48	19,586	391,399
COLLINSVILLE, SE. (3960 SAND)	GRAYSON		1-26-80	3962	30.0	1	12	8,020	65,325
COLLINSVILLE, SE. (4100 DEGAN)	GRAYSON		7-30-67	4199	36.0	14	106	15,185	670,437
CONCHO (STRAWN)	COOKE		11-10-56	2714	44.0	4	24	1,725	305,397
CONLEY (ELLENBURGER)	HARDEMAN		1-11-61	8000	45.7	6	10,667	14,655	2,838,056
CONLEY (MISS.)	HARDEMAN		3-24-59	7790	48.0	27	41,986	95,918	4,318,718
CONLEY (OSAGE)	HARDEMAN		1-09-61	8084	46.0	3	6,218	16,144	993,235
CONLEY (PALO PINTO)	HARDEMAN		9-16-60	5210	40.3	4	3,796	17,980	1,570,286
CONLEY N. (PALO PINTO SAND)	HARDEMAN		1-10-86	8000	41.4	1	1,200	5,935	9,823
CONLEY, S. (MISS.)	HARDEMAN		6-16-66	8104	40.0	5	931	101,097	639,354
CONLEY, S. (MISS-CHAPPEL)	HARDEMAN		11-09-81	8202	44.0	1			4,157
CONLEY, S. (PALO PINTO)	HARDEMAN		12-31-84	5256	40.0	1	3	4,018	5,616
CONSOLIDATED POOL	WILBARGER	M	6-00-31	3750	42.0	28	5,425	22,655	3,079,332
COODY, WEST (MISS)	CLAY		5-23-77	6021	42.0	1	7,369	6,587	89,422
COOKE COUNTY REGULAR	COOKE		1926		36.0	2337	23,645	984,309	110,189,212
COOPER	ARCHER		1942	4886	43.0	1	1,728	2,020	219,497
COOPER (CONGLOMERATE)	JACK		5-02-82	5498	43.0	9	72,551	7,709	140,372
COPPER BREAKS, EAST (CHAPPEL)	HARDEMAN		3-18-85	7814	38.0	1	12	1,225	29,699
CORPENING (STRAWN)	GRAYSON		6-02-84	3829	30.0	5	24	2,591	18,396
CORRY (CONGLOMERATE)	JACK		6-01-87	5760	42.5	2	35,233	4,850	4,850
COSEFIELD, S. (CANYON D)	COOKE		2-18-69	1821	38.0	1	12	1,706	70,179
COSEFIELD, S. (CANYON SD.)	COOKE		11-04-68	1850	30.0	2	24	3,388	120,447
COTTLE (BEND CONGLOMERATE)	YOUNG		9-12-53	4108	34.9	5	42,446	2,082	28,995
COTTONDALE (STRAWN 2880)	WISE		2-19-84	2896	42.9	1			1,208
COTTONWOOD (MISS.)	HARDEMAN		9-10-84	8190	46.7	1	10	1,345	16,638
COTTONWOOD CREEK (STRAWN)	MONTAGUE		5-01-81	3398	40.0	1	7	2,227	31,289
COUGAR (MISS. LIME)	ARCHER		10-10-83	5098	41.6	1	12	5,889	34,873
COUGAR ENERGY (CADDO LIME)	ARCHER		7-20-85	5075	42.0	1	12	103	3,205
COVENANT (TANNEHILL)	KNOX		3-13-87	2145	36.0	4	10	14,788	14,788
CRAFTON, WEST (CADDO OIL)	JACK		7-01-64	5586	43.0	2	12	809	37,132
CRAFTON, WEST (MARBLE FALLS)	JACK		6-14-69	6094	41.0	4	98,912	3,855	208,613
CRAWFORD (STRAWN)	COOKE		10-03-77	1843	40.0	6	24	3,953	74,631
CREIGHTON (HOLMES SAND)	HARDEMAN		11-25-86	7744	42.7	1	12	2,471	4,184
CRESWELL (MARBLE FALLS)	YOUNG		11-21-82	4196	40.0	8	24,708	565	33,956
CRESWELL (BEND CONGL.)	YOUNG		2-25-83	4185	42.0	1			7,897
CROOKED CREEK (WEIR)	JACK		4-12-83	2359	42.0	10	36	9,692	78,718
CROSS TIE (STRAWN)	KNOX	M	3-14-64	4883	38.0	8	40	11,965	429,984
CROSS TIE, WEST	KNOX	M	5-08-84	4897	37.6	3	36	27,121	129,221
CROSSMAN (MISSISSIPPI LIME)	ARCHER		7-29-55	5246	43.0	1			69,010
CROSSROADS (STRAWN)	HARDEMAN		1-10-84	5694	38.0	1	1,104	1,463	10,156
CROWELL, EAST (CANYON REEF)	FOARD		11-18-83	3322	38.9	2	12	1,145	40,481
CROWELL, N. (CONGL. 2ND)	FOARD		4-04-68	6126	39.0	1	6	926	99,100
CROWELL, N. (CONGLOMERATE 5740)	FOARD		11-17-61	5739	39.9	1	12	1,065	96,527

RAILROAD COMMISSION OF TEXAS
OIL AND GAS DIVISION
CRUDE OIL AND CASINGHEAD GAS PRODUCTION BY FIELD, FOR 1987

RRC DISTRICT 9

FIELD NAME	COUNTY		DISCOVERY DATE	DEPTH (FEET)	GRAV API	PROD WELLS EOY	TOTAL 1987 PRODUCTION CASINGHEAD GAS (MCF)	CRUDE OIL (BBLS)	CUMULATIVE CRUDE OIL PRODUCTION TO 1-1-88 (BBLS)
CRUM (MARBLE FALLS)	JACK		9-22-80	5000	43.0	18	234,512	22,436	335,305
CRUMPLER (THOMAS)	CLAY		7-05-85	1141	40.0	3	24	1,920	7,638
CUNDIFF (ATOKA 5660)	JACK		10-28-64	5695	43.0	1	12,448	1,137	58,024
CUNDIFF, N. (ATOKA CONGL., UP.)	JACK	M	5-24-53	5880	41.0	8	77,977	2,306	221,795
CUNDIFF, NORTH (5700)	JACK		10-22-84	5652	42.6	2	63,134	4,201	5,280
CUNDIFF, SOUTH	JACK		12-20-56	5534	45.0	3	55,764	1,577	81,823
RECLASSIFIED FROM GAS, 3-12-57									
CUNDIFF, SOUTH (CONGL. 5300)	JACK		2-10-60	5750	41.1	2	17,454	245	49,182
CUSTER CITY (BRUHLMYER)	COOKE		1-01-83	2842	42.0	2	12	2,763	43,964
CUSTARD (CONGL. 4650)	JACK		7-29-85	4608	43.0	3	23,589	72	1,097
CY PERKINS (MISSISSIPPI)	YOUNG		12-15-52	4809	42.0	1	12	3,286	133,811
CYBER (GUNSIGHT)	YOUNG		5-14-85	595	40.0	3	9	854	2,243
CYNTHIA	WICHITA		4-23-50	4071	43.0	7	12	5,714	1,852,103
D.C.M. (CADDO)	YOUNG		3-08-74	3496	39.0	1	1,971	32	21,208
D.G.J. (MISS)	YOUNG		2-21-83	4447	40.0	1			1,754
D-K (DYSON, UPPER)	WILBARGER		10-29-54	1900	38.0	2			145,037
DAKIN (BUTTRAM, LO.)	YOUNG		11-21-80	2585	42.0	3	1	10	18,288
DAKIN (CONGL)	YOUNG		1-16-80	4350	43.0	2	677	406	9,875
DALY (CADDO, LOWER)	WISE	M	9-05-51	3961	40.0	3	14,117	3,755	78,693
DALY, NORTH (3150 SAND)	WISE		10-31-53	3150	43.0	5	443	6,912	92,891
DAN (STRAWN)	WILBARGER		8-22-77	3590	39.0	5	24	7,990	88,612
DANA, EAST (MISS)	ARCHER		12-29-78	5256	43.0	1	12	3,489	44,671
DANGLE	COOKE		11-13-43	2183	37.4	7	269	16,242	3,116,518
DANGLE (STRAWN 1600)	COOKE		8-01-54	1614	16.2	8	12	6,700	276,507
DANIELS (MARBLE FALLS)	YOUNG		7-02-82	4393	45.5	1			1,942
DANIELS (STRAWN)	YOUNG		8-26-83	3312	42.0	1	11	7,547	43,461
DARDEN (GUNSIGHT)	ARCHER		4-12-51	1439	35.4	1			202,035
DAUME	ARCHER	M	1-31944	4100	43.0	3	12	2,163	4,088,608
DAVENPORT (CONGLOMERATE)	JACK		1-12-61	5770	41.0	3	8,768	383	124,590
DAVENPORT (CONGLOMERATE 3RD)	WISE		10-01-84	5712	42.8	2	24,210	1,189	19,729
DAVES(CONGL.)	WICHITA	M	4-13-70	5260	42.0	13	15,935	24,397	273,741
DAVIDSON	WICHITA		8-06-43	4363	47.0	2	1,192	2,379	465,317
DAVIDSON FARM (CADDO)	YOUNG		7-10-72	3884	43.0	3	10,548	1,999	90,342
DAVIS	YOUNG		1948	4864	38.0	1			125,866
DAWKINS (CONGL)	JACK		9-30-78	5790	42.9	3	54,029	1,187	69,013
DAWS	YOUNG	M	11-08-48	3860	38.0	5	2,489	8,789	620,109
DAWS (CONGLOMERATE 4360)	YOUNG		7-31-55	4728	40.0	1	1,080	334	64,483
DAWS (MISSISSIPPI)	YOUNG		6-20-56	4665	40.0	2	25	10,286	109,997
DE GEURIN (2700 SAND)	COOKE		5-03-55	2696	38.0	1	12	1,044	83,635
DEAD DOG (CHAPPEL)	HARDEMAN		12-21-86	7818	41.4	1	942	67,981	69,692
DEAD DOG (MISS.)	HARDEMAN		5-29-82	7894	36.7	1	1,812	11,407	67,085
DEAN, E. (CADDO CONGL.)	CLAY		3-19-82	5836	41.9	2	1,932	5,552	80,823
DEARING (CADDO)	JACK		4-20-54	4410	40.0	49	314,514	71,777	633,106
DEARING (STRAWN)	JACK		1-14-53	3054	40.0	21	9,953	29,681	1,888,434
DEARING (STRAWN, LOWER)	JACK		3-25-54	3456	42.0	2	534	2,328	37,557
DEATS (4200 CONGL.)	YOUNG		12-02-85	4237	32.0	1	36,255	14,227	40,687
DECATUR (3650 SAND)	WISE		6-07-58	3640	39.2	1	493	1,362	37,060
DECKER (BRYSON, LOWER)	ARCHER		2-15-58	4780	38.0	24	60	20,441	865,415
DEER CREEK (ISRAEL 5000)	CLAY		4-27-82	5046	42.0	29	47,739	50,165	305,524
DEER CREEK, EAST (MISS. REEF)	CLAY		11-07-84	5814	46.0	2	3,408	4,312	54,139
DEER CREEK, SE (MISS)	CLAY		2-01-80	5992	44.0	4	3,724	6,153	172,645
DEER CREEK, S.E. (STRAWN)	CLAY		11-01-84	4577	43.2	4	6,285	5,955	34,499
DEES (ATOKA CONGLOMERATE)	JACK	M	11-30-52	5061	42.0	8	85,807	3,530	770,427
DEES (ATOKA STRAWN)	JACK		6-13-53	4188	41.0	1	2,391	131	13,883
DEES, NORTHEAST (CADDO)	JACK		9-16-57	4702	42.0	1	4,348	422	198,202
DEHONEY (CONGL. 5900)	CLAY		9-21-72	5916	44.0	1	12	936	38,642
DELAWARE BEND, NORTH (HANDY)	COOKE	M	3-13-83	6780	40.0	22	1,200,470	123,639	948,697
DELAWARE BEND, NORTH (MCMAHON Q)	COOKE		3-17-84	6916	37.8	2	11,934	5,570	24,643
DEMOSS (MISS.)	ARCHER		2-04-68	5280	43.0	1	12	1,288	89,736
DEMOSS (STRAWN)	ARCHER		11-16-49	3598	42.0	3	12	1,693	852,000
DEMOSS, NE. (STRAWN)	ARCHER		1-11-55	3428	40.0	10	809	7,234	1,165,001
DENISON, S. (WOODLAKE)	GRAYSON		8-16-64	11885	49.0	3	73,086	6,022	362,099
DENNIS (BRYSON)	JACK		7-02-83	3011	41.0	8	6,673	7,128	59,465
DENTON CREEK, NO. (STRN.)	MONTAGUE		6-17-64	5448	40.0	3	12	4,335	98,573
DENVER (CADDO)	MONTAGUE		1949	6185	41.0	4	12,469	8,833	358,169
TRANSFERRED FROM MONTAGUE CO. REGULAR.									
DERBY (REEF)	YOUNG		9-21-85	3610	42.0	1	12	1,179	2,947
DEWEBER (CONGL)	JACK	M	10-01-75	5836	41.0	13	161,265	3,091	156,651
DEXTER (HANDY)	COOKE		4-13-77	9485	42.0	1	12	1,871	31,029
DEXTER (STRAWN, LO.)	COOKE		10-04-63	7350	33.6	1	12	1,148	166,654
DEXTER, NW. (BIRDSEYE)	COOKE		2-04-78	6972	38.0	2	24	3,593	60,535
DEXTER, NW. (BIRDSEYE 7500)	COOKE		3-28-82	7592	35.0	1	12	1,118	15,485
DEXTER, NW. (DORNICK HILLS)	COOKE		5-31-66	7355	36.0	9	2,297	19,859	1,017,402
DEXTER, SW. (STRAWN, LO.)	COOKE		12-06-65	7053	34.5	1	240	870	49,631
DEXTER, W. (BIRDSEYE)	COOKE		11-05-81	8112	38.0	1	12	2,662	28,559
DEXTER, W. (HANDY)	COOKE		4-23-76	8040	35.0	2	24	1,353	26,637
DIAL (OIL CREEK, LOWER)	GRAYSON		8-12-68	8932	40.0	1	12	608	40,638
DIAMOND (VOGTSBERGER)	ARCHER		3-11-85	4706	40.0	1	10	1,010	5,130
DILL, EAST (DYSON)	WILBARGER		8-15-56	2220	38.0	10	32	3,503	242,663
DILLARD, S. (MARBLE FALLS)	CLAY		12-09-65	6004	45.0	4	949	982	118,667
DILLARD, SE. (BRYSON)	CLAY		2-23-71	4102	40.8	2	1,424	2,131	169,394
DILLARD, SE. (CONGLOMERATE)	CLAY	M	1-18-67	5754	40.8	15	77,198	9,108	182,962
DILLARD, SE. (ELLENBURGER)	CLAY	M	6-07-66	6443	44.0	53	92,121	35,039	6,266,178
DILLARD, SW. (ATOKA 5900)	CLAY		3-16-67	5889	41.0	1	17,123	378	229,720
DILLARD, SW (ELLENBURGER)	CLAY	M	7-25-80	6418	49.0	2	10,220	2,416	67,471
DILLARD, SW. (5870)	CLAY		9-03-76	5881	45.0	8	15,427	1,043	58,387
DILLARD, W. (CADDO)	CLAY		12-27-65	5743	41.0	11	32,372	4,353	327,253
DIMOCK (CONGL.)	MONTAGUE		10-11-63	5790	42.6	4	6,932	1,243	119,089
DIMOCK (SIMPSON)	MONTAGUE		4-03-64	6948	42.0	1	1,770	1,315	37,983
DING DONG (MISS)	HARDEMAN		3-15-84	8310	40.0	1			2,638
DODSON	MONTAGUE		7-03-40	5122	43.2	18	4,923	8,555	4,346,475
DOLLIE SMITH (STRAWN 3500)	YOUNG		10-27-56	3550	39.0	6	18,906	2,869	83,793
DONNELL (4180 CONGL.)	YOUNG		9-10-83	4173	41.0	4	24,289	3,212	12,640
DONOHOO	CLAY		12-11-50	1740	40.0	6	8	103	230,356
DORCHESTER (DAVIS SAND)	GRAYSON		11-17-75	6626	23.0	6	72	8,779	197,663
DORCHESTER, NORTH (ORD. LS)	GRAYSON		5-13-85	7209	20.5	1	12	478	2,520
DORIAN-KING (MISSISSIPPI LIME)	YOUNG		1-07-56	4548	45.0	2	385	4,047	115,685
DORIAN-KING (STRAWN)	YOUNG		4-09-56	3955	43.0	1	138	2,547	6,863

RRC DISTRICT 9

FIELD NAME	COUNTY		DISCOVERY DATE	DEPTH (FEET)	GRAV API	PROD WELLS EOY	TOTAL 1987 PRODUCTION CASINGHEAD GAS (MCF)	CRUDE OIL (BBLS)	CUMULATIVE CRUDE OIL PRODUCTION TO 1-1-88 (BBLS)
DOUBLE DIP (MISS)	ARCHER	M	2-06-78	5174	45.0	2			54,870
DOUG JOHNSON (STRAWN)	JACK		3-10-52	3970	42.0	5	12	4,236	2,110,933
DOUG JOHNSON (STRAWN, UPPER)	CLAY	M	3-31-53	3231	40.6	1	12	981	299,214
DOUG JOHNSON (4565)	JACK		1-10-77	4575	41.0	2	24	1,315	36,097
DOUG PERRYMAN (CADDO)	ARCHER		12-17-69	4895	43.0	7	19,660	13,244	181,203
DOUGLAS (ATOKA)	JACK		11-14-86	5759	40.8	1	13,105	1,005	1,239
DOUGS, E. (ANTELOPE STRAWN)	JACK	M	8-20-52	3244	39.0	1	8	2,123	308,591
DOUGS, WEST (SHANNON STRAWN)	JACK	M	12-31952	4028	43.0	5	6	220	614,948
DOUGS, WEST (SHANNON STRAWN UP.)	CLAY	M	8-07-52	3042	42.0	7	19	1,354	853,383
DOUZE (ELLENBURGER)	ARCHER		8-17-85	5023	42.0	1	12	1,372	8,496
DOVE	COOKE		12-01-50	3253	18.0	17	60	24,375	1,990,123
DOVE (PENN. BASAL)	GRAYSON		6-01-75	3708	13.0	1			11,378
DOVE, SOUTH (STRAWN)	COOKE		12-27-53	3612	22.0	12	12	4,569	1,023,217
DOVIE (BEND)	YOUNG		12-01-82	4176	42.0	3	49,954	2,204	31,827
DOZER (MISS)	ARCHER		2-03-78	5058	44.0	1	11	1,946	67,003
DOZIER (OIL CREEK)	COOKE		2-22-55	6351	13.0	1			19,614
DUGGAN (STRAWN)	ARCHER		10-25-55	3764	39.0	4	1,800	863	411,959
DUGGAN (STRAWN 3500)	ARCHER		12-24-56	3511	43.0	6	1,920	2,242	660,169
DUKIEL (THOMAS SAND)	ARCHER		6-09-56	1508	40.0	11	48	13,351	208,439
DUNES (MARBLE FALLS)	JACK		5-13-69	6048	41.0	2			3,143
DUNHAM (CONGL.)	JACK		4-29-63	4447	41.0	1	26,964	2,575	41,621
DUNHAM, W. (BEND CONGL.)	JACK		1-23-65	4597	40.0	2	4,463	367	162,098
DYE CREEK (CONGLOMERATE)	MONTAGUE		12-29-55	6804	35.0	9	11	3,150	685,608
DYEMOUND (BEND CONGLOMERATE)	MONTAGUE		11-22-53	6652	42.0	5	3,710	7,868	971,313
DYEMOUND, (STRAWN)	MONTAGUE		6-15-79	6364	40.4	4	3,035	10,112	245,612
DYEMOUND, S. (BEND CONGLOMERATE)	MONTAGUE		9-10-55	6958	42.0	9	453	11,970	1,181,933
DYNAMO (STRAWN)	YOUNG		9-26-80	3234	40.0	1	18,477	886	6,005
EAGLE FLAT (MISSISSIPPIAN)	WILBARGER		2-04-86	8136	46.2	1	249	1,741	5,816
EANES (ATOKA)	MONTAGUE	M	10-01-63	5850	43.0	27	23,148	7,010	867,220
EANES (CADDO)	MONTAGUE	M	8-24-51	5855	41.0	102	179,055	76,840	7,434,772
EANES (CONGLOMERATE)	MONTAGUE		10-25-52	5854	42.0	12	7,621	503	318,286
EANES (VIOLA LIME)	MONTAGUE		11-01-60	6295	46.8	4			519,627
EANES, N. (ATOKA CONGLOMERATE)	MONTAGUE		3-30-63	5847	44.0	1			20,482
EANES, NW. (MISS.)	MONTAGUE		10-06-63	6586	45.0	6			500,981
EARL (ELLENBURGER)	GRAYSON		3-01-53	5213	23.5	3	23	2,304	62,547
EARL WISDOM	KNOX		5-12-50	1685	33.2	4	5	125	165,052
EASTER HEIRS (BASAL ATOKA)	JACK		4-11-84	4972	43.0	1	5,252	1,667	6,965
EASTERLING (CONGL.)	YOUNG		10-06-80	4258	40.0	1			13,063
EASTERLING, (MISS)	YOUNG		10-22-79	4703	46.0	4	29	581	40,967
EASTERLY (1900 SD.)	YOUNG		2-07-53	1945	40.0	5	20	401	186,593
EATHERLY (MARBLE FALLS)	JACK		4-07-84	5094	44.0	2	7,027	712	4,079
ED BISHOP (ELLENBURGER)	YOUNG		2-07-58	4680	38.9	3			191,691
ED BISHOP (MISSISSIPPIAN)	YOUNG		6-27-57	4343	35.0	11	6,331	12,984	1,410,604
ED BISHOP (STRAWN)	YOUNG		8-24-59	2820	39.0	1	12	4,133	119,673
EDMONDS	YOUNG		1-24-45	3603	38.0	3	1,380	769	364,758
EDMONDS, E. (MBLE. FLS. CONGL.)	YOUNG		1-06-55	4165	40.0	8	147,742	7,713	339,349
EDWARDS RANCH (CONGL 5400)	JACK		8-09-79	5405	45.0	2	5,799	370	10,839
EILEEN JANE (CONGL.)	YOUNG		12-06-58	4043	41.0	2	4,849	7,831	91,682
ELAINE JOY (STRAWN)	YOUNG		1-05-86	2592	41.0	1	6,202	1,096	3,283
ELDORADO-DAY (MISS.)	BAYLOR		6-30-83	5228	40.3	2	1	34	6,731
ELECTRA (ELLENBURGER)	WILBARGER		6-03-41	3007	42.0	3	191	9,740	116,150
ELECTRA, SW. (2100 RES.)	WICHITA		2-24-55	2100	40.0	19	48	3,432	493,023
ELECTRA, WEST (ROCK CROSSING)	WILBARGER		9-10-82	2756	44.0	14	5,531	11,856	141,875
ELIASVILLE, N. (CONGL)	YOUNG		12-08-81	4000	45.0	7	145,950	6,403	104,897
ELKINS (STRAWN)	YOUNG		1-03-48	2185	40.0	10	7,396	4,406	372,265
ELLIS	JACK		12-21-42	4828	48.0	6	2,592	5,161	1,617,745
ELLIS (GUNSIGHT)	JACK		2-22-45	590	40.0	62	21	1,095	1,167,872
ELLIS (STRAWN)	JACK		3-04-44	3637	42.0	2	3	6	325,314
ELM FORK (CONGL.)	MONTAGUE		7-21-85	6646	34.6	1	381	19,306	65,448
ELM FORK (6550)	MONTAGUE		12-31-85	6579	37.0	2	1,942	59,481	133,164
ELMORE (CONGLOMERATE)	JACK		7-07-87	5759	40.0	1	73	297	297
ELM-YATES (BEND CONGL.)	JACK		2-01-85	5464	43.0	1	44,285	535	2,170
EMANCIPATION (MISS.)	WILBARGER		2-01-87	8308	46.0	1	10,430	10,719	10,719
EMBASSY (CADDO LIME)	ARCHER		6-25-81	4652	42.0	2	12	576	8,013
EMBASSY (GUNSIGHT)	ARCHER		3-10-79	1513	38.0	9	12	1,969	39,528
EMBASSY (MARBLE FALLS CONGL.)	ARCHER		7-24-83	4988	41.0	2	12	6,934	23,986
EMBASSY (MISSISSIPPIAN)	ARCHER		8-10-79	5265	39.0	1			15,130
EMBASSY, WEST (MISS.)	ARCHER		11-01-85	5270	44.0	1	12	12,780	27,844
ENGLE (CONGLOMERATE 2ND)	MONTAGUE		3-24-52	6228	42.0	8	854	17,899	1,027,981
ENGLE (CONGLOMERATE 4TH)	MONTAGUE		3-28-72	6403	38.7	1	12	1,222	31,874
ENGLE (ELLENBURGER, UPPER)	MONTAGUE		1-26-86	7296	40.0	1	12	1,852	11,245
ENGLE (STRAWN)	MONTAGUE		9-06-51	5966	40.0	23	13,863	10,625	4,174,157
ERA (ELLENBURGER)	COOKE		12-29-50	1290	28.1	13	36	2,191	353,799
ERA, WEST (ELLENBURGER)	COOKE		10-05-86	1088	20.0	2	12	3,647	5,150
ERA, WEST (ELLEN DETRITAL)	COOKE		8-11-78	1130	36.0	8	12	1,612	14,753
ESSCO (MISS.)	ARCHER		4-04-87	5255	44.0	3	5,219	11,626	11,626
ETHEL CONNER (CADDO, UP)	JACK		10-10-83	4386	41.0	7	41,467	3,268	41,751
ETHEL CONNER (MISS.)	JACK		8-12-84	5320	44.7	1	11	1,775	18,005
ETTER (BEND CONGLOMERATE)	MONTAGUE		8-27-51	5772	41.3	1	476	659	718,596
ETTER (CONGLOMERATE, UP.)	MONTAGUE		11-08-51	5760	41.0	8	9,754	25,375	4,007,792
ETTER (ELLENBURGER)	MONTAGUE		12-01-64	7132	42.0	1	146	660	89,567
ETTER, N. W. (CONGLOMERATE)	MONTAGUE		10-30-72	5895	40.0	2	9	388	101,902
EVANS CREEK (CADDO 1ST)	DENTON		10-14-74	1970	40.0	1	12	895	22,379
EXOC (CONGL)	YOUNG		11-06-78	3934	42.0	1	753	17	8,149
F. B. T. (MISS.)	YOUNG		8-01-71	5092	42.0	4	2,597	211	141,092
F. H. MCNABB (MISS)	HARDEMAN		1-03-80	8814	54.0	2	79,523	51,439	281,142
FAILS (MISS.)	ARCHER		2-18-58	5135	42.0	3	22	1,831	145,942
FANT (CONGL., LO.)	KNOX		6-08-80	5908	40.0	57	143,777	502,606	3,108,628
FARGO (CANYON 3900)	WILBARGER		10-22-40	3900	42.0	56	56	48,330	5,534,808
SUBDIVIDED FROM FARGO FIELD 7-1-66									
FARGO (CANYON 4200)	WILBARGER		10-22-40	4200	42.0	70	75	48,560	5,676,280
SUBDIVIDED FROM FARGO FIELD 7-1-66									
FARGO (CANYON 4400)	WILBARGER		10-22-40	4400	42.0	16	84	72,595	836,158
SUBDIVIDED FROM FARGO FIELD 7-1-66									
FARGO (CISCO 3200)	WILBARGER		10-22-40	3200	42.0	8	12	1,609	905,526
SUBDIVIDED FROM FARGO FIELD 7-1-66									
FARGO (CISCO 3700)	WILBARGER		12-16-49	3718	43.0	7	11	119	1,954,187
FARGO, E. (STRAWN, CONGLOMERATE)	WILBARGER		6-19-55	5941	39.0	5	2,520	10,762	952,258

RAILROAD COMMISSION OF TEXAS
OIL AND GAS DIVISION
CRUDE OIL AND CASINGHEAD GAS PRODUCTION BY FIELD, FOR 1987

RRC DISTRICT 9

FIELD NAME	COUNTY		DISCOVERY DATE	DEPTH (FEET)	GRAV API	PROD WELLS EOY	TOTAL 1987 PRODUCTION CASINGHEAD GAS (MCF)	CRUDE OIL (BBLS)	CUMULATIVE CRUDE OIL PRODUCTION TO 1-1-88 (BBLS)
FARMER (CADDO)	ARCHER		6-18-55	4500	42.0	3	4,766	1,219	10,203
FARMER - WHITSETT (MISS.)	YOUNG		1-29-73	5222	44.0	2	3	51	18,661
FARR(MISS.)	BAYLOR		2-25-71	5312	41.6	1	10	412	23,530
FINKLER (CADDO)	WICHITA	M	8-25-38	5336	40.0	1	396	715	38,328
FINKLER (VOGTSBERGER)	WICHITA		1950	4706	44.0	3	2,172	3,784	191,398
TRANS. FROM WICHITA CO. REGULAR IN 1950.									
FINNELL-MONKRES (ELLEN)	MONTAGUE		2-14-70	5746	36.0	1	12	976	74,479
FISH CREEK (MISSISSIPPI LIME)	YOUNG	M	2-16-49	4430	43.0	1	14,567	20,708	85,216
FISH CREEK (SHALLOW)	YOUNG		3-01-48	2388	41.0	8	4,156	46,636	312,369
FLANK, EAST (DAVIS UPPER SD.)	GRAYSON		8-09-84	9150	37.0	1	4,782	4,347	25,663
FLEETWOOD (1600)	DENTON		8-17-57	1614	36.0	14	11	1,660	103,206
FLEITMAN	COOKE		11-11-43	1019	40.0	37	23	4,000	444,748
FLEMING (STRAWN)	MONTAGUE		7-09-58	3374	40.0	2			147,836
FLETCHER (CONGLOMERATE)	WISE	M	5-11-83	7060	55.0	22	554,880	16,404	214,674
FOARD COUNTY REGULAR	FOARD		1-31929		30.0	21	60	26,581	2,627,356
FOARD CITY, E. (CONGL.)	FOARD		4-10-83	5815	41.0	2	22	9,809	75,659
FOCKE (STRAWN)	MONTAGUE		12-13-81	3792	41.0	2	22	1,080	18,657
FOOSHEE (STRAWN)	MONTAGUE		8-05-55	4654	38.0	1	12	554	38,933
FOOSHEE (STRAWN 5100)	MONTAGUE		12-29-62	5126	37.2	1			22,240
FORESTBURG	MONTAGUE		5-18-42	7325	40.0	1			364,588
FORT BELNAP (MISS.)	YOUNG		5-01-86	4580	42.0	14	15,892	84,676	113,330
FOX (CHAPPELL DOLO)	HARDEMAN		3-09-80	8459	46.0	3	8,883	7,496	77,651
FRANBERNA (STRAWN)	JACK		6-01-81	2599	42.0	1	12	3,630	44,514
FRANCIS-CHERRYHOMES (CONGL.)	JACK		6-15-84	5454	44.5	3	31,023	1,552	20,630
FRANK (4200)	YOUNG		12-13-81	4223	43.2	2	31,240	525	31,525
FRANKIE -B- (CADDO, MIDDLE)	YOUNG		10-10-79	4607	41.0	1	12,904	497	20,300
FRANKIE -B- (CONGL)	YOUNG		4-01-78	4931	40.0	1	12	818	19,023
FRANKLIN (REYNOLDS)	MONTAGUE		3-20-83	3583	39.0	1	9	31	1,468
FRANKLIN (STRAWN)	JACK		3-21-83	3720	42.0	1	3,378	163	2,684
FRARLEY (MISSISSIPPIAN)	ARCHER		4-01-57	5154	44.0	5	44	9,457	375,742
FRARLEY, SOUTHEAST (MISS.)	ARCHER		8-06-59	5137	42.0	1	1,728	1,335	200,191
FREDDIE (CONGL. 5600)	CLAY		12-01-70	5600	40.0	11	3,392	1,958	220,850
FREDDIE (CONGL. 5800)	CLAY		2-04-72	5835	42.0	2	5,621	2,211	38,708
FREDDIE (CONGL. 5900)	CLAY		12-14-71	5886	40.0	4	3,069	2,263	60,165
FREDDIE (STRAWN, LO.)	CLAY		11-13-71	5296	40.0	1			590
FREEPORT (CADDO LIME)	BAYLOR		10-17-51	4923	40.0	3	12	1,470	245,417
FRITCHER SAND	DENTON		2-05-84	2870	18.0	2	11	2,382	9,838
FRITZ (TANNEHILL, UPPER)	BAYLOR		3-02-56	1461	35.0	9	12	1,087	625,670
TRANS. FROM BAYLOR CO. REGULAR, 4-1-57.									
FROG LEG'S (STRAWN)	YOUNG		10-01-86	2670	42.0	2	40	4,800	8,014
FRONTIER (MISS)	HARDEMAN		9-22-84	8143	45.0	1	12	1,213	25,683
FULL INTEREST (CHAPPEL)	HARDEMAN		5-13-85	8539	44.6	1	516	23,463	105,650
FURR (CADDO)	ARCHER		11-09-85	4924	42.0	1	12	3,950	9,802
G.B.D. HOC (MERAMEC)	HARDEMAN		7-14-85	7996	42.3	1	12	11,206	37,008
G.C.N. (CONGL.)	YOUNG		4-01-86	4343	41.0	1	2,070	2,098	4,179
G. F. S. (CONGL.)	YOUNG		2-25-73	4080	42.0	3	27,019	6,189	132,974
GPK (LOWER ATOKA)	CLAY		4-23-85	6040	42.1	2	32,790	2,091	8,863
GWE (CADDO CONGL.)	MONTAGUE	M	5-04-84	6698	44.0	3	24	9,882	61,179
GADBERRY (STRAWN)	WISE		6-08-57	3100	41.0	6	11	1,414	855,317
GARNER, BROS. (ELLEN)	CLAY		5-28-78	6476	44.0	2	2,972	783	39,301
GARRETT	ARCHER		7-10-44	3780	42.0	1	10	867	185,550
GARRETT, EAST (MISS.)	ARCHER		5-02-61	5274	45.0	1	12	944	44,809
GARRETT CREEK(CADDO CONGL. 4100)	WISE		4-21-82	4246	42.2	1	25,459	212	2,901
GARVEY	YOUNG		11-19-41	4300	43.7	7	51,383	22,981	1,447,386
GARVEY (CADDO 4345)	YOUNG		3-23-65	4352	41.0	4	5,260	4,613	147,309
GARVEY (MISSISSIPPIAN)	YOUNG		2-27-60	5482	44.0	1			37,959
GARVEY (STRAWN LOWER)	YOUNG		3-05-54	3861	42.0	1			111,557
GARVEY (3700)	YOUNG		3-25-77	3716	40.0	3	672	3,635	28,356
GAS FINDERS (CONGL.)	WISE		1-27-86	6468	42.0	1	12,838	92	267
GATES (ATOKA CONGLOMERATE)	JACK		7-12-55	4918	47.9	5	33,456	423	34,887
GATEWOOD	COOKE		10-11-44	1585	35.0	166	149	70,943	11,004,288
GAYLYN (MISS)	JACK		9-13-83	5097	47.0	1	12	436	12,856
GEE (OIL CREEK, UPPER)	GRAYSON		5-28-58	6149	32.0	2	24	2,471	844,723
GENESIS (3050)	YOUNG		2-19-80	3082	40.0	1	12	684	22,855
GENESIS (3200)	YOUNG		3-16-80	3217	40.0	1	12	686	9,180
GENNIFER M. (CONGL.)	JACK		2-15-83	5384	42.6	1	10,009	2,425	15,329
GEORGE (CADDO U)	YOUNG		12-18-82	3843	40.0	2	5,204	7,638	43,241
GEORGE (MISS.)	YOUNG		12-18-82	4478	45.0	1	1,685	10,614	58,716
GEORGE ENGLE (CONGLOMERATE)	MONTAGUE		2-27-52	6445	40.0	4	2,340	2,650	341,954
GET WELL (CADDO)	ARCHER		2-03-80	4481	42.0	1	4	113	14,412
GET WELL (MISS)	ARCHER	M	1-19-78	4998	42.0	3	443	7,933	119,876
GEURIN (STRAWN)	COOKE		1-26-86	1987	40.0	1	12	1,419	4,481
GIBTOWN, NORTH (CONGL. 4840)	JACK		4-22-62	4838	43.0	1			38,652
GILLESPIE (4530)	JACK		12-08-75	4541	42.8	1			27,339
GILLESPIE (4800)	JACK		7-26-76	4826	43.0	6	20,841	652	81,924
GILLEY (CADDO LIME)	JACK		6-28-57	5658	42.0	1	23,007	608	105,494
GILLEY (CONGLOMERATE)	JACK		12-23-57	5902	38.5	3	19,916	714	230,106
GILLEY, W. (ATOKA CONGL.)	JACK	M	9-17-65	5816	41.2	28	336,179	10,318	459,364
GIRARD (STRAWN)	WISE		8-18-82	4694	43.6	1	100	17	5,599
GLACIER (MISS. CHAPPEL)	HARDEMAN		1-09-84	8150	38.0	3	12	724	15,592
GLACIER (7380 CONGL.)	HARDEMAN		8-03-84	7380	40.9	1			10,151
GLADDEN (STRAWN)	JACK		9-20-55	3942	41.0	3	23	2,085	129,854
GLORIA (STRAWN)	JACK		5-20-86	2218	40.0	3	43,148	2,704	6,130
GOETZE (GUNSIGHT)	WICHITA		11-01-80	1756	39.0	5	12	1,069	36,251
GOLDEN (TANNEHILL)	KNOX		7-16-57	1686	35.0	10	16	70	245,023
GOODE (CONGL.)	HARDEMAN		10-04-83	7248	46.0	1	8	257	2,978
GOOSENECK (MISS.)	YOUNG		11-26-87	4324	41.3	1	1,887	1,092	1,092
GORDON (CONGL.)	JACK		7-31-81	5279	43.0	3	19,063	193	96,397
GORDONVILLE, S. (PENN.)	GRAYSON		2-22-85	12158	46.0	1	12	420	2,092
GORDONVILLE, WEST (VIOLA)	GRAYSON		4-20-84	14410	52.0	1	25,858	1,247	3,586
GOREE	KNOX	M	5-14-56	1624	37.0	121	588	51,733	4,462,399
GOREE (TANNEHILL, MIDDLE)	KNOX		10-31-58	1799	37.0	1	12	691	42,599
GOREE, NE. (TANNEHILL)	KNOX		5-02-60	1643	34.0	8	12	990	273,495
GOREE, NW. (TANNEHILL)	KNOX		6-22-74	1856	37.0	10	33	698	37,887
GOREE, S. (TANNEHILL)	KNOX		4-22-56	1604	37.0	18	44	4,214	542,270
GOREE, WEST (TANNEHILL)	KNOX		12-20-56	1908	38.0	9	34	1,566	279,799
GOREE, WEST (TANNEHILL, UPPER)	KNOX		3-14-57	1822	34.0	7	33	2,629	148,584
GRA-JOHN (CADDO CONGLOMERATE)	JACK		12-13-76	4872	40.6	1	863	15	13,082

RRC DISTRICT 9

FIELD NAME	COUNTY		DISCOVERY DATE	DEPTH (FEET)	GRAV API	PROD WELLS EOY	TOTAL 1987 PRODUCTION CASINGHEAD GAS (MCF)	CRUDE OIL (BBLS)	CUMULATIVE CRUDE OIL PRODUCTION TO 1-1-88 (BBLS)
GRACE	CLAY		8-25-48	5470	43.0	2	12	268	161,726
GRACE, SW. (STRAWN 4170)	CLAY		3-27-60	4171	42.0	1			99,735
GRACE-MAG (PENN CORDELL)	GRAYSON		11-04-83	10306	38.6	3	63,768	10,934	118,588
GRAGG, N.(MISS.)	YOUNG		8-27-70	5213	43.0	1			23,201
GRAHAM, EAST (CONGL.)	YOUNG		4-21-80	4499	43.0	1	2	2	2,155
GRAHAM, EAST (MISSISSIPPIAN)	YOUNG		6-01-85	4674	45.0	5	27,551	33,151	110,818
GRAHAM, EAST (4560)	YOUNG		6-08-87	4568	41.0	2	5,519	8,130	8,130
GRAHAM, NORTH (MARBLE FALLS)	YOUNG		1-01-83	4433	42.0	2	17,080	1,271	9,852
GRAHAM, NORTH (STRAWN 3450)	YOUNG		1-06-54	3593	42.0	18	22,881	10,931	435,459
GRAHAM, NE. (BIG SALINE)	YOUNG		10-02-64	4310	47.0	3	1,907	478	38,440
GRAHAM, NE. (CADDO LIME)	YOUNG		9-25-64	4140	45.8	2	2,813	133	10,926
GRAHAM, SOUTH (CADDO)	YOUNG		11-08-81	3801	39.4	1	14,444	1,892	20,912
GRAHAM, SE. (MARBLE FALLS LIME)	YOUNG		9-01-84	4471	40.2	3	30,595	2,130	25,190
GRAHAM, WEST (CADDO)	YOUNG		5-25-81	4123	42.0	1	12	22	9,694
GRAHAM CITY (STRAWN 2100)	YOUNG		7-18-53	2230	41.0	1			104,718
FORMERLY GRAHAM /2100 STRAWN/.									
GRANGE	HARDEMAN		9-30-83	8071	41.8	1	12	46,878	238,254
GRANT-MODESETT	COOKE		5-17-46	1820	40.9	10	24	2,104	496,280
GRANT-VIRGINIA	COOKE		11-25-47	2245	41.8	16	47	4,943	282,478
GRANTEX (ELLENBURGER)	COOKE		5-01-52	2062	42.0	1			21,501
GRAVES (BRYSON)	CLAY		11-18-69	4858	41.0	1	615	445	68,685
GRAVES (CADDO CONGL.)	CLAY		5-10-84	6182	46.0	6	13,188	3,512	15,521
GRAYBACK (ELLENBURGER)	WILBARGER		8-09-49	3921	38.6	10	42	4,716	1,676,116
GRAYBACK (STRAWN)	WILBARGER		7-16-55	3769	36.0	1	12	1,465	297,293
GRAYBACK, EAST (MILHAM)	WILBARGER		4-02-52	2394	38.0	2			693,985
GRAYBACK, EAST (STRAWN)	WILBARGER		2-20-57	3911	40.0	5			334,923
GRAYBACK, SOUTHEAST (STRAWN)	WILBARGER		12-21-56	3698	38.8	2	12	925	130,697
GREATHOUSE (MISSISSIPPIAN)	ARCHER		8-11-82	5298	43.0	3	24	7,754	70,197
GREENWOOD (ATOKA 6650)	WISE		8-29-77	6660	42.5	6	42,970	3,638	131,682
GREENWOOD (CADDO)	WISE		5-14-73	5953	41.2	2	40,033	920	12,965
GREENWOOD (CONGL 6550)	WISE		4-27-79	6565	41.4	4	1,393	153	11,041
GRESHAM (ELLENBURGER)	JACK		9-22-49	5695	44.0	1	8	216	185,298
GRESHAM (STRAWN)	JACK		3-10-50	3257	40.0	6	36	8,205	882,705
GRESHAM, E. (STRAWN, UPPER)	JACK		7-18-53	2464	39.0	7	57	3,126	501,961
GRETCHEN (ELLEN 8)	CLAY		12-27-81	6418	45.0	1	6,207	4,104	54,723
GRETCHEN (LAKE SAND)	YOUNG		12-15-51	4222	40.0	1	3,509	595	224,900
GRIFFITTS (CHANNEL DEP. SD.)	WICHITA		4-28-82	1707	39.0	2			6,747
GRIMES (MISS.)	YOUNG		8-01-84	4497	41.0	1	5,879	10,175	36,000
GRINKE (MISS.)	CLAY		7-16-67	5878	40.0	8	2,568	14,525	416,721
GROESBECK CREEK (CHAPPEL)	HARDEMAN		5-02-77	8646	48.0	4	17,007	104,824	1,563,398
GRONOW (BASAL CONGLOMERATE)	MONTAGUE		5-29-53	6555	41.0	1	8	1,342	2,898
GRONOW (ELLENBURGER 7400)	MONTAGUE		5-15-66	7441	42.0	2	7,829	12,294	363,052
GRONOW (HILDRETH)	MONTAGUE		11-27-65	6234	42.0	3	4,521	2,212	200,249
GRONOW (STRAWN)	MONTAGUE		1-14-58	4112	39.0	3	433	924	225,217
GRONOW (6400, LOWER)	MONTAGUE		10-04-77	6409	45.0	2	4,602	2,641	73,231
GUNN (STRAWN 4970)	BAYLOR		8-17-55	4952	41.1	1	12	1,599	31,712
H. F. F. (CADDO)	ARCHER		5-05-59	4894	38.6	1	12	1,366	92,965
H-H(CONGLOMERATE)	MONTAGUE		12-24-70	6218	39.0	2	3,103	8,165	210,833
H. L. S. (CONGL.)	YOUNG		3-19-82	4422	42.0	1			418
H. O. P. (MISS.)	YOUNG		5-06-68	4774	43.5	1	12	2,976	38,179
H & P (GUNSIGHT)	ARCHER		3-02-79	1366	39.0	16	24	14,756	189,863
HACKATHORN (TANNEHILL)	KNOX		2-15-57	2033	35.0	16	23	3,587	878,971
HACKATHORN, E. (TANNEHILL)	KNOX		4-09-65	2000	34.0	12	36	4,351	316,849
HACKNEY (VIOLA)	GRAYSON		3-12-85	9885	27.5	1	1	8	5,448
HAILEY (TANNEHILL)	KNOX		5-07-76	2558	37.3	18	14,692	89,456	1,657,527
HALL (CONGLOMERATE)	YOUNG		11-05-53	4183	33.0	4	35,852	2,314	22,951
HALSELL (STRAWN 3700)	CLAY		10-11-55	3685	40.0	1	12	425	897,793
TRANS. FROM CLAY CO. REGULAR & HALSELL, 8-1-57.									
HALSELL, NORTH (4750)	CLAY		9-19-66	4770	42.0	18	13,038	57,223	2,266,436
HALSELL, WEST (VOGTSBERGER)	CLAY		8-18-65	4762	42.0	4	1,733	5,630	1,409,254
HALSELL POOL	CLAY		4-29-39	4700	41.5	50	29,982	66,446	5,051,209
HAMMON (ELLENBURGER)	WICHITA		3-14-50	4700	42.0	1	6	456	1,203,811
HAMMON (KMA ZONE 3)	WICHITA		2-19-51	4116	41.2	4	24	3,987	653,188
HANAGAN (DES MOINES)	FOARD		9-17-76	5776	39.9	1	540	1,683	34,541
HANDY	GRAYSON		7-25-46	1665	41.0	19	3,539	10,260	2,675,134
HANDY (B SAND)	GRAYSON		5-11-67	2141	38.5	1	76	301	93,627
HANDY (C SAND, S.)	GRAYSON		1-26-70	2218	37.8	1			62,272
HANDY (H-2)	GRAYSON		8-01-66	2150	41.0	4	76	295	211,560
SEPARATED FROM HANDY FIELD EFF. 8-1-66									
HANDY (H-2,S.)	GRAYSON		1-28-70	2038	38.2	1	535	3,396	146,652
HANDY (P SAND STRAWN)	GRAYSON		4-19-60	3130	42.6	4	1,717	357	421,336
HANDY (STRAWN 1700)	COOKE	M	8-16-70	1748	21.0	3	12	40	17,052
HANDY, NORTH	GRAYSON		9-04-67	1848	38.2	1	76	2,568	51,660
HANDY, N. (B SAND)	GRAYSON		10-17-67	1897	38.7	1			50,732
HANDY, N. (C SAND)	GRAYSON		3-29-68	2304	38.7	1	61	223	70,337
HANDY, SOUTHEAST (H SAND)	GRAYSON		12-01-61	1408	34.6	16	47,089	21,063	1,272,670
TRANS. FROM HANDY, SOUTHEAST /2400 STRAWN/, EFF. 12-1-61.									
HANDY, SE. (H-1)	GRAYSON		4-25-63	3904	40.3	3			251,584
HANDY, SE. (H-2)	GRAYSON		5-07-63	4508	39.1	9	149	1,649	990,858
HANDY, SOUTHEAST (H-3 SAND)	GRAYSON		12-01-61	2988	39.6	11	29		851,813
TRANS. FROM HANDY, SOUTHEAST /2400 STRAWN/, EFF. 12-1-61.									
HANDY, SOUTHEAST (HANDY SAND)	GRAYSON		11-25-61	3652	39.6	41	61,342	23,540	4,518,247
HANDY, SE. (N SAND)	GRAYSON		12-12-61	5300	39.4	3			249,734
HANDY, SE (O SAND)	GRAYSON		6-02-63	6951	32.0	1			3,700
HANDY, SE. (P SAND)	GRAYSON		12-16-62	6710	42.2	5	68,512	12,488	1,043,769
HANDY, SOUTHEAST (Q)	GRAYSON		12-16-62	6805	42.2	5	26,616	2,081	663,905
HANDY, SE. (STRAWN 2400)	GRAYSON		6-20-53	2407	36.0	18	20,183	10,784	924,689
HANDY, SE. (STRAWN 2700)	GRAYSON		11-13-53	2680	35.0	5	409	429	231,992
HANDY, SW. (K-1)	COOKE		3-28-74	3388	37.6	9	27,529	9,659	449,523
HANDY, SW. (K-2)	COOKE		4-03-74	3494	43.6	1	991	318	48,051
HANDY, WEST (DORNICK HILLS)	COOKE		11-29-77	5390	45.0	1			71,838
HANDY, WEST (K-3)	COOKE		2-06-79	4950	48.6	4	234,261	14,948	177,846
HANLON (CADDO)	JACK		6-15-49	4560	42.0	4	9,570	926	146,512
HANLON (STRAWN)	JACK		3-02-44	3633	42.0	6	2,172	1,185	794,671
HAPGOOD (CADDO)	CLAY		7-13-40	6086	47.0	4	9,760	7,755	841,195
HAPGOOD (ELLENBURGER)	CLAY		1946	6493	41.0	1	155	483	51,895
HAPGOOD (STRAWN)	CLAY		12-10-40	5001	41.0	1	35	2,040	308,308
HAPGOOD, WEST (CADDO)	CLAY		3-09-56	6188	48.0	3	8,548	3,771	117,915

RAILROAD COMMISSION OF TEXAS
OIL AND GAS DIVISION
CRUDE OIL AND CASINGHEAD GAS PRODUCTION BY FIELD, FOR 1987

RRC DISTRICT 9

FIELD NAME	COUNTY		DISCOVERY DATE	DEPTH (FEET)	GRAV API	PROD WELLS EOY	TOTAL 1987 PRODUCTION CASINGHEAD GAS (MCF)	CRUDE OIL (BBLS)	CUMULATIVE CRUDE OIL PRODUCTION TO 1-1-88 (BBLS)
HARBOLT (WINGER)	COOKE		4-01-71	4820	31.6	17	770	22,046	646,337
TRANS. FROM COOKE CO. REGULAR 4-1-71									
HARDY LEE (GUNSIGHT)	ARCHER		8-18-58	1402	39.0	5	12	136	123,139
HARKEN (STRAWN 3900)	ARCHER		10-15-79	3926	42.0	2	12	857	26,053
HARROLD (CONG) 4650)	WILBARGER		2-20-73	4648	47.6	5	36	1,903	91,414
HARROLD (SIMPSON)	WILBARGER		6-30-75	5020	41.0	2			33,549
HARTY (CONGLOMERATE)	YOUNG		1-13-57	3926	40.0	1			2,458
HARWELL (CADDO)	JACK		4-28-59	4593	42.0	2	9,067	554	105,678
HARWELL (STRAWN)	JACK		9-25-54	3368	41.0	3	23	4,619	239,046
HAUSLER (SIMPSON)	WICHITA		6-27-48	5779	41.0	1			22,430
HAWS	MONTAGUE		1949	6294	39.0	1	2	33	134,115
HAWTHORNE (MARBLE FALLS)	JACK		5-01-82	5464	45.0	1	9,601	1,291	13,277
HAYTER (MISSISSIPPI LIME)	ARCHER	M	2-10-51	5019	42.0	2	19	10,744	103,167
HEARD, SOUTH (ELLENBURGER)	CLAY		11-18-63	6436	43.0	2	12	1,470	229,516
HEARD, S. (ELLENBURGER -C-)	CLAY		10-05-64	6439	44.0	9	20,347	5,682	512,366
HEATHER CONGLOMERATE	YOUNG		2-16-86	3992	41.0	2	12	272	4,480
HEDAKA (STRAWN)	GRAYSON		3-16-85	5877	29.8	1			819
HEDAYATI (CONGL.)	YOUNG		5-15-82	4228	40.0	1	4,071	192	6,486
HEDAYATI (MISS)	YOUNG		3-17-82	4700	39.0	2	4,037	613	6,132
HENDERSON RANCH (ELLENBURGER)	JACK		3-07-81	6076	46.0	1			2,930
HENNIG-BASIN (1075 SAND)	YOUNG		8-28-53	1079	39.0	11	12	181	598,001
HENRIETTA, E. (SIMPSON LIME)	CLAY		3-08-52	6227	44.0	4	26,837	2,596	688,493
HENRIETTA, E. (STRAWN)	CLAY		6-01-69	5092	41.0	1	9	125	31,089
HENRIETTA, E. (VIOLA)	CLAY		3-13-80	6248	40.2	6	114,946	17,468	124,289
HENRIETTA, SE. (CONGL.)	CLAY		3-01-69	6176	40.0	2	12	628	24,166
HENRY	ARCHER		12-16-43	935	36.0	3	12	659	127,992
HERB (CADDO)	ARCHER		7-31-59	4840	42.0	6	12	7,312	806,765
HERB (ELLENBURGER)	ARCHER		11-04-49	5180	43.0	1			5,423
HERG (CANYON REEF)	HARDEMAN		8-07-80	4610	51.0	5	36	8,355	120,019
HERRON BEND (STRAWN)	YOUNG		2-01-82	2796	43.0	4	23,669	4,731	42,257
HERTEL (TANNEHILL)	KNOX		5-01-85	2134	33.0	6	28	23,539	75,957
HESTER (STRAWN)	GRAYSON		6-19-53	5660	28.0	6	1,013	3,096	652,606
HESTER (STRAWN UPPER)	GRAYSON		11-26-60	5036	28.0	1	12	15	11,694
HESTER (STRAWN 4800)	GRAYSON		2-08-54	4870	18.0	1			32,423
HEYDRICK (CONGL.)	MONTAGUE		3-11-66	5920	41.8	2	1,884	5,232	247,271
HI-ODELL (PALO PINTO 5225)	WILBARGER		1-30-67	5303	45.0	1			6,981
HIGHTOWER, SOUTH (MISSISSIPPI)	YOUNG		9-30-85	4960	42.0	2	21	10,083	35,568
HILDRETH	MONTAGUE		9-08-42	7526	40.0	63	24,349	72,448	21,888,468
HILDRETH (CONGLOMERATE 2 UNIT)	MONTAGUE		12-01-46	6366	42.0	13	17,745	14,360	5,963,555
HILDRETH (DOLOMITE 6875)	MONTAGUE		4-26-64	6877	41.0	5	3,034	6,076	258,821
HILDRETH (ELLENBURGER)	MONTAGUE		4-22-64	6692	44.0	4	1,821	4,627	132,552
HILDRETH (STRAWN)	MONTAGUE		5-20-52	5651	42.0	1	96	3,236	152,536
HILDRETH (STRAWN 4700)	MONTAGUE		3-01-53	4730	42.0	4	526	1,840	127,571
HILDRETH (STRAWN 5500, LO.)	MONTAGUE		4-07-51	5220	40.0	1	3	2,532	137,866
TRANSFERRED FROM HILDRETH FLD.									
HILDRETH, NE. (ELLENBURGER)	MONTAGUE		5-25-64	7204	41.0	5	1,535	10,281	277,454
HINES (MISSISSIPPIAN)	YOUNG		4-13-61	4480	41.3	5	8,518	48,601	210,761
HINSON (CADDO)	ARCHER		2-19-80	4914	39.0	2	108	1,087	47,678
HODGE (CONGLOMERATE, UPPER)	WISE		9-22-53	5523	42.0	1	3,576	342	105,232
HOEFLE (POOL)	JACK		1-14-41	4800	43.0	9	57,987	22,000	2,609,432
HOG CREEK (CONGLOMERATE 5200)	JACK		7-15-62	5228	46.5	1			38,068
HOLBERT (CADDO)	YOUNG		12-31-52	3862	39.0	6	11,442	12,987	1,506,555
HOLBERT (STRAWN)	YOUNG		2-11950	2591	41.0	5	631	2,768	1,475,303
TRANS. FROM YOUNG CO. REGULAR									
HOLCOMB (STRAWN, UPPER)	YOUNG		1-06-53	2692	41.5	4	24	1,354	370,918
HOLLANDSWORTH (BRUHLMEYER)	COOKE		5-19-52	1583	39.0	3			41,335
HOLLIDAY	ARCHER		5-01-49	3940	44.0	2	11	970	786,904
HOLLIDAY (4000)	ARCHER		4-03-77	4098	40.0	1	12	1,332	39,564
HOLLIDAY (4350)	ARCHER		11-13-76	4376	38.0	5	24	5,316	244,733
HOLLIDAY, EAST	ARCHER		7-15-46	4100	42.0	91	60	21,104	12,677,799
HOLMES (CADDO)	ARCHER		6-10-60	4758	42.0	1	12	1,630	107,642
HOLMES, E. (7750)	HARDEMAN		2-04-66	7766	46.2	2	24	12,883	125,572
HONEY JUNE (4570)	COOKE		1-15-76	4576	35.0	1	12	1,009	20,484
HONK (BEND CONGLOMERATE 5200)	FOARD		8-06-81	5206	37.0	3	36	11,078	63,847
HORN (CONGL.)	YOUNG		4-13-84	4165	38.0	1	12	113	854
HORSESHOE BEND (OIL CREEK)	COOKE		1-11-66	7745	43.1	2	12	991	112,047
HORSESHOE BEND (ELLENBURGER)	COOKE		11-22-82	7962	35.0	1	2	32	7,816
HORSESHOE BEND (STRAWN, LOWER)	COOKE		6-01-67	7974	38.0	1	11	1,102	77,377
HORSESHOE BEND (WHITE SAND)	COOKE		10-08-85	7191	46.6	2	33,203	37,657	94,573
HORSESHOE BEND N. (BIRDSEYE)	COOKE		3-22-85	10201	39.0	1			1,351
HORSESHOE BEND, N. (OIL CREEK)	COOKE		7-12-83	7991	47.0	2	28,251	14,373	237,640
HORSESHOE BEND, SW. (OIL CREEK)	COOKE		1-15-86	7546	45.0	2	26,489	28,179	52,217
HORSESHOE LAKE (CANYON)	WICHITA		9-15-54	2855	43.0	2	24	1,194	168,291
HOWARD (CONGLOMERATE)	MONTAGUE		5-09-57	6306	42.9	1	12	257	117,019
HUBURT	CLAY		7-12-50	5695	49.0	1			134,280
HUDGINS (DORNICK HILLS 7600)	GRAYSON		8-11-55	7599	30.0	1	12	1,245	177,510
HUDGINS (DORNICK HILLS 8000)	GRAYSON		3-22-55	8029	30.0	10	244,848	71,805	703,363
HUDGINS, SW.(FLT BLK OIL CREEK)	GRAYSON		3-12-66	7684	41.2	1	1,483	767	116,558
HUDGINS, SW. (OIL CREEK)	GRAYSON		2-13-66	7379	41.0	3	5,183	5,868	453,067
HUGH (MISS)	HARDEMAN		9-12-76	8015	49.0	1	95	218	8,996
HULL-SILK-SIKES	ARCHER		3-08-39	3858	43.8	190	1,411	88,763	80,621,186
DIVIDED INTO 3800, 4000, & 4300 RESERVOIRS EFF. 6/1/73 HULL-SILK-SIKES FIELD DESIGNATED AS 4300 RESER. RRC LTR 1/23/73									
HULL-SILK-SIKES (CADDO)	ARCHER		7-26-40	4600	41.5	4	36	5,221	784,790
HULL-SILK-SIKES (ELLEN)	ARCHER		8-22-75	5495	41.0	2	13	1,160	65,615
HULL-SILK-SIKES (3800)	ARCHER		6-01-73	3800	43.8	63	16,050	49,235	865,871
DIVIDED FROM HULL-SILK-SIKES FIELD EFF. 6/1/73 RRC LETTER DATED 1/23/73.									
HULL-SILK-SIKES (4000)	ARCHER		6-01-73	4000	43.8	77	1,284	19,676	1,696,872
DIVIDED FROM HULL-SILK-SIKES FIELD EFF. 6/1/73 RRC LETTER DATED 1/23/73.									
HUNDLEY (CONGLOMERATE)	MONTAGUE		7-10-44	6235	30.0	8	12	10,452	4,516,765
CONS. OF BARRETT /CONGL./ & HUNDLEY /CONGL./, 1951.									
HUNDLEY (MARBLE FALLS)	MONTAGUE		10-23-81	6541	41.0	2	22	2,206	27,941
HUNDLEY (STRAWN)	MONTAGUE		3-29-51	5759	43.0	1			404,361
HUNDLEY, EAST (STRAWN 4800)	MONTAGUE		5-30-58	4950	40.0	2	792	2,440	63,216
HUNDLEY, EAST (STRAWN 5200)	MONTAGUE		5-26-54	6699	40.0	1	1,632	2,874	93,528
HUNTER BROTHERS	ARCHER		9-29-49	5036	43.0	2	9	427	125,133
HUNTER BROS. (MAZDA FENDLEY SD.)	ARCHER		1949	4000	42.0	3	12	1,334	1,592,138
HUNTER BROTHERS (STRAWN)	ARCHER		1949	3800	43.0	2	9	503	150,089

RRC DISTRICT 9

FIELD NAME	COUNTY		DISCOVERY DATE	DEPTH (FEET)	GRAV API	PROD WELLS EOY	TOTAL 1987 PRODUCTION CASINGHEAD GAS (MCF)	CRUDE OIL (BBLS)	CUMULATIVE CRUDE OIL PRODUCTION TO 1-1-88 (BBLS)
HURT DOG (CHAPPEL)	HARDEMAN		12-13-85	8282	45.0	1	84	59,109	119,902
HYINK (CHAPPEL)	WILBARGER		2-15-85	8350	48.8	1			3,738
I.C.G.A. (MISSISSIPPIAN)	YOUNG		10-19-84	4756	43.0	1	48	15,188	59,330
IDA (CONGLOMERATE)	BAYLOR		4-23-80	5130	41.4	2	241	9,367	99,480
IKARD (BRYSON SAND)	ARCHER		11-17-60	3248	42.0	1			128,470
ILLINOIS (BEND)	MONTAGUE		11-20-40	6235	30.0	1	12	1,567	709,274
ILLINOIS BEND (3850 STRAWN)	MONTAGUE		3-03-86	3863	31.0	2	12	15,854	29,888
INDEPENDENCE (CONGL. 7640)	HARDEMAN		3-03-82	7652	42.2	1			6,275
INDEPENDENCE (MISS)	HARDEMAN		8-09-80	8824	42.2	1	13,490	6,138	126,956
INDIAN SPRINGS (OIL CREEK)	COOKE		6-17-55	5346	28.0	14	1,895	4,035	2,535,368
INKERMAN	YOUNG		9-18-84	4346	41.0	1	15,313	426	11,669
IRA-LEE (MISSISSIPPI)	YOUNG		12-06-56	4310	42.0	1	4	849	51,170
IT'LL DO (CONGL.)	MONTAGUE		3-07-86	6931	36.0	3	24	27,469	48,889
IVY (MISS.)	YOUNG		6-01-82	4530	42.0	2	33,939	28,852	105,301
IZOD (OIL CREEK)	COOKE		4-14-81	15290	48.4	1	42,841	12,538	108,445
J. B. C. (CANYON REEF)	WILBARGER		4-14-55	4407	41.0	1	12	1,071	12,466
J.D. (CADDO)	BAYLOR		4-12-85	4907	38.0	1	12	3,243	11,708
J. D. (MISS.)	BAYLOR		1-29-85	5245	40.0	1	12	1,356	6,173
J. E. K. (STRAWN)	KNOX		7-03-59	4884	38.0	2	12	2,177	284,210
J. E. K. (TANNEHILL)	KNOX		7-19-57	2308	35.1	1	9	1,699	7,343
J. P., NORTH (CADDO)	ARCHER		6-05-60	4915	42.5	1	12	1,569	146,869
J. R. CLAYTON RANCH (CADDO)	JACK		3-22-71	4518	43.0	17	17,245	27,425	1,226,266
J. R. CLAYTON RANCH (CADDO, LO.)	JACK		6-01-76	4668	41.2	1	2,834	170	123,594
FIELD CONSOLIDATED TO J.R. CLAYTON RANCH (CADDO) PER DCKT. NUMBERS 9-89,333 & 9-89, 335, EFFECTIVE 3/1/87.									
J. R. K. (TANNEHILL)	KNOX		8-25-56	1816	34.0	11	430	4,520	356,945
JWM (MISS)	YOUNG		8-04-78	4771	40.4	2	60	1,864	52,112
JWB (CONGL)	WILBARGER		8-21-79	6620	46.0	3	226	4,153	69,523
JACK COUNTY REGULAR	JACK		1915		38.0	1510	1,196,283	394,294	43,849,678
JACK GRACE (CANYON SD. 3300)	CLAY		1-19-55	3316	41.0	6	24	5,931	149,545
JACK'S (CONGL.)	YOUNG		9-22-83	4392	43.0	4	4,273	9,406	74,397
JACK'S (MISSISSIPPIAN)	YOUNG	M	4-07-82	4548	45.0	12	15,497	56,305	453,887
JACKSBORO,NORTH (5170)	JACK		10-03-81	5340	41.5	3	11,984	455	45,110
JACKSBORO, S. (1975)	JACK		11-07-77	1980	40.0	21	2,932	73,175	855,697
JACKSBORO, SE. (5270)	JACK		4-01-78	5276	45.8	3	30,879	810	58,920
JACKSBORO, WEST (CONGLOMERATE)	JACK		10-30-68	5128	40.0	2	15,662	722	40,254
JADE (WEIR)	JACK		7-24-83	2541	42.0	5	24	1,755	22,839
JAMES	YOUNG		1-01-17	3996	42.0	60	64,570	151,584	2,405,507
JAMES (CADDO LOWER)	YOUNG		4-23-64	4186	41.0	4	3,908	701	32,129
JAMES (CADDO 4225)	YOUNG		12-31-64	4220	41.0	4	6,458	9,115	98,411
JAMES (CONGL. 4500)	YOUNG		1-14-66	4505	41.0	1	12	120	29,236
JAMES (MISS.)	YOUNG		6-01-63	4712	43.0	2	1,896	3,114	138,010
JAMES, E. (STRAWN)	YOUNG		10-19-62	2800	41.0	6	3,468	22,153	217,529
JAMES, N. (MISS.)	YOUNG		5-25-65	4749	41.0	1	51	1,550	62,031
JAMES, SOUTH (CADDO)	YOUNG		4-01-61	3820	41.0	3	1,051	383	16,706
JAMES, SOUTH (CONGLOMERATE)	YOUNG		4-27-64	4315	28.0	2	239	255	38,813
JAMES, SOUTHEAST (CADDO)	YOUNG		7-01-86	3876	40.0	2	62,480	870	1,566
JAMES, W. (MISS. 4775)	YOUNG		11-12-66	4777	44.0	2	24	2,041	123,023
JAMES HENDERSON (ELLEN)	CLAY		3-15-77	6148	44.0	1	144	1,944	38,190
JANET WOODHAM (MISS. CHAPPEL)	HARDEMAN		7-07-85	8371	44.0	1	72	1,426	6,383
JANIE (BRYSON)	ARCHER		10-20-84	4096	39.2	1		17	920
JARVIS (TANNEHILL)	KNOX		10-19-57	2067	35.0	4			518,184
JARVIS, NE. (TANNEHILL)	KNOX		12-10-67	2037	36.2	1			41,520
JAY (STRAWN 2300)	YOUNG		12-19-51	2300	42.0	4	36	1,429	464,217
JAYDEE (CONGLOMERATE 1ST)	MONTAGUE		9-07-52	6649	41.3	1	12	2,301	419,124
JAYDEE (STRAWN)	MONTAGUE		7-25-52	6399	41.3	1			203,733
JE-JO (LIDO-8)	WILBARGER		12-22-76	3588	39.6	6	36	4,246	68,322
JEAN (STRAWN)	YOUNG		2-22-70	3153	41.0	1			11,951
JEAN, N. (MISS.)	YOUNG		3-31-70	5115	43.0	12	4,566	18,484	168,505
JEAN, NW. (CADDO)	YOUNG	M	7-29-61	4572	42.8	20	7,916	13,721	265,392
JEAN, N.W. (CONGL.)	YOUNG		3-01-81	4616	41.0	1	11	593	8,144
JEAN, NW. (MISS.)	YOUNG		7-30-61	5136	43.5	6	18	824	420,782
JEAN, SOUTH (CADDO)	YOUNG		8-06-57	4600	43.0	1	1,728	2,448	140,140
JEAN SOUTH (CONGL.)	YOUNG		5-22-78	4593	42.0	6	24,665	2,057	25,201
JEAN WOODHAM (CONGL. 7520)	HARDEMAN		7-25-84	7527	41.0	2	9,396	6,155	22,984
JEFFERSON (MISSISSIPPI LIME)	ARCHER		10-08-55	5242	43.0	1			93,934
JEFFERSON, NE. (CADDO LIME)	ARCHER		11-26-55	4721	44.0	5	3,456	6,487	308,168
JEFFERSON, S. (STRAWN 3250)	ARCHER		10-24-66	3262	41.0	1	12	314	240,088
JEFFERY	YOUNG		5-14-49	4820	44.2	1	12	7,822	51,411
JENNIFER (CADDO)	JACK		5-20-83	4914	40.0	6	28,030	6,593	71,442
JENTSCH (VOGTSBERGER)	ARCHER		9-24-52	4555	42.0	2	3,456	895	90,993
JERMYN, WEST (CADDO-MF)	YOUNG	M	6-01-82	4438	48.0	20	60,777	6,503	98,145
JERMYN, W.(MISS)	YOUNG	M	10-18-81	5312	42.7	3	20,750	28,297	100,110
JERRYE-JAN (CONGL.)	JACK		3-22-73	4712	43.0	12	63,574	3,546	254,606
JERRYE-JAN, E. (CONGL.)	JACK		6-01-75	4932	41.0	1			19,781
JIM-FERD (BEND CONGL.)	YOUNG	M	5-31-67	4317	41.0	4	11,326	4,792	190,139
JIM-FERD (MISS.)	YOUNG		4-24-68	4545	42.0	1	18,637	1,830	95,182
JIRAPONG (MISS)	YOUNG		1-18-86	4616	42.0	2	18	2,158	3,778
JODY BILL (ELLENBERGER)	JACK		4-30-77	6554	43.0	1	12	403	67,109
JOE (CADDO)	ARCHER		4-24-63	4536	41.0	1	22	883	22,638
JOE DURHAM (STRAWN)	JACK		6-29-81	1846	42.0	4	12	5,684	111,993
JOE FISH (1350)	WICHITA		12-23-55	1358	38.0	11	12	1,282	181,098
JOHNSON (GUNSIGHT)	FOARD		8-06-85	3621	39.4	1	12	4,337	19,392
JOHNSON (SCALING)	CLAY		3-09-48	5838	45.0	4	13,582	3,125	585,098
JOHNSTAR (CONGLOMERATE)	MONTAGUE		9-10-54	6415	42.0	2	3,084	1,858	423,526
JOLLY ROGER (ATOKA)	CLAY		1-23-84	5969	44.0	2	11,753	750	12,969
JONATHAN (STRAWN)	JACK		2-22-83	3705	40.0	1	11,817	793	8,452
JONES PAYNE (STRAWN 4400)	WICHITA		5-05-60	4406	42.0	8	535	1,786	167,617
JOPLIN (BEND CONGLOMERATE)	JACK		1951	4430	41.0	5	19,078	1,968	201,973
JOSIE BLOODWORTH (ELLEN.)	ARCHER		12-06-73	5848	45.0	2	1,097	1,525	63,767
JOSIE BLOODWORTH (VOGTSBERGER)	ARCHER		4-24-74	4664	43.0	4	3,161	5,466	55,984
JOY (MISSISSIPPI LIME)	CLAY		1-14-42	5888	45.0	2	1,126	3,159	1,742,327
JOY (PALO PINTO)	CLAY		12-30-56	2584	40.1	10	36	3,710	2,314,020
JOY (STRAWN)	CLAY		1943	4000	40.0	148	13,590	86,383	17,812,324
JOY (STRAWN 3300)	CLAY		1-28-53	3307	40.0	2	12	1,464	600,724
JOY, NORTHEAST (ELLENBURGER)	CLAY		12-03-52	6312	42.0	7	232	4,771	194,801
JOY, NORTHEAST (STRAWN)	CLAY		4-11-57	4473	41.0	3	24	1,618	317,566
JOY, NORTHEAST (STRAWN 4600)	CLAY		1-14-59	4588	45.0	1	12	889	63,058

RAILROAD COMMISSION OF TEXAS
OIL AND GAS DIVISION
CRUDE OIL AND CASINGHEAD GAS PRODUCTION BY FIELD, FOR 1987

RRC DISTRICT 9

FIELD NAME	COUNTY		DISCOVERY DATE	DEPTH (FEET)	GRAV API	PROD WELLS EOY	TOTAL 1987 PRODUCTION CASINGHEAD GAS (MCF)	CRUDE OIL (BBLS)	CUMULATIVE CRUDE OIL PRODUCTION TO 1-1-88 (BBLS)
JOY, N.W. (MARBLE FALLS)	CLAY		3-01-71	5499	41.0	10	14,700	26,968	469,971
TRANS. FROM CLAY CO. REG. 3-1-71									
JOY, S. (CADDO)	CLAY		8-08-73	5728	41.0	2	12,131	335	95,362
JOY, S. (CONGLOMERATE)	CLAY		9-13-65	6004	45.0	1	12	4,413	157,641
JUD,(FOSTER SAND)	GRAYSON		5-10-81	6824	41.0	1	2,632	1,405	21,382
JUNGMAN (CONGLOMERATE)	YOUNG		9-02-83	4186	41.0	2	2,426	1,464	12,920
JUNGMAN (TANNEHILL)	KNOX		8-27-59	2124	36.2	1	12	7,629	47,854
JUPITER (CADDO)	JACK		10-23-59	5144	42.1	2	12	40	32,246
JUPITER (CONGLOMERATE LOWER)	JACK		6-29-54	5736	41.5	2	34,913	3,803	1,030,342
JUPITER (CONGLOMERATE UPPER)	JACK		1-29-54	4959	41.2	10	22,793	5,919	687,420
JUPITER (CONGLOMERATE 2ND)	JACK		2-20-54	5119	43.0	1			10,042
JUPITER (CONGLOMERATE 3RD)	JACK		12-07-50	5619	40.0	1	5,085	347	138,532
K.C. (CADDO)	YOUNG	M	11-17-84	3899	42.0	1	9	1,162	8,224
K. C. (CONGLOMERATE)	YOUNG		4-17-77	4496	42.3	1	24	1,816	17,215
K C F (CHAPPEL)	HARDEMAN		10-21-86	8256	47.5	1	34,183	70,655	83,435
K-K (BRUHLMEYER)	COOKE		9-01-55	2788	44.0	1	12	687	73,885
K-L-B (CONGLOMERATE)	WICHITA		9-15-53	5265	41.0	1	12	3,302	69,772
K & L (ELLENBURGER)	WILBARGER		12-14-77	4768	40.0	2	20	2,838	108,841
K L M (CADDO A)	JACK		7-24-79	4465	43.0	2	13,863	4,819	102,939
K L M (CADDO B)	JACK		4-03-78	4596	43.0	1	7,463	2,575	56,182
K-M-A	WICHITA	M	1931	3690	40.0	1295	22,318	1,086,760	168,345,580
K-M-A (CANYON 2800)	WICHITA		6-24-55	2797	42.0	1	12	860	59,199
K-M-A (ELLENBURGER)	WICHITA		4-07-40	4370	41.7	25	441	27,250	17,082,304
K-M-A (GUNSIGHT LIME)	WICHITA		9-20-72	1787	40.0	3	12	715	43,713
K-M-A (STRAWN REEF)	WICHITA		3-02-55	4143	42.0	3	12	808	232,425
K-M-A (1300)	WICHITA		1-28-77	1286	39.0	20	24	1,606	152,237
K-M-A (1600)	WICHITA		6-24-77	1662	42.0	5	24	9,630	100,859
K-M-A (3700 N)	WICHITA		4-14-75	3708	40.0	2	8	1,010	23,745
KADANE (SHALLOW)	ARCHER		10-13-41	1600	37.0	6	12	352	516,535
KADANE CATO (CONGL)	HARDEMAN		12-21-76	7388	41.0	3	1,088	2,792	37,733
KADANE CATO (MISS.)	HARDEMAN		12-08-84	7890	40.0	2	720	18,791	31,078
KADANE POOL	ARCHER		11-30-40	4750	41.5	6	28	1,061	3,960,114
KAKER (BRYSON)	WISE		1-06-58	1895	37.0	3	360	693	135,919
KANDY (CADDO)	YOUNG		10-14-83	3569	40.0	1	5	35	14,425
KARRAN (CHAPPEL)	YOUNG		10-17-55	4488	42.0	6	14,361	23,061	431,913
KARRAN, NORTH (CHAPPEL)	YOUNG		10-31-56	4534	41.0	2	12	875	212,395
KARRAN, NORTH (MARBLE FALLS)	YOUNG		1-06-57	4368	35.0	7	54,892	45,348	340,362
KARRAN, NORTH (STRAWN)	YOUNG		4-30-57	2689	41.0	2	12	396	116,243
KAT MAN (LO GUNSITE)	CLAY		10-15-84	1452	42.0	1	12	4,060	20,326
KATRINA'S (MISS.)	HARDEMAN		4-06-84	8102	40.0	1	2	483	14,862
KAY KIMBELL (CUNNINGHAM L. 5600)	COOKE		12-25-54	5355	30.0	1	12	2,064	117,224
KAY KIMBELL (STRAWN 3500)	COOKE		11-25-54	3611	35.0	6	12	678	320,096
KEM (2300)	WILBARGER		8-23-84	2305	37.0	6	48	8,495	49,475
KEMPNER (FOSTER SAND)	WICHITA		4-21-52	3992	42.6	7	24	3,343	467,660
KEMPNER, WEST	WICHITA		2-06-52	3906	42.5	3	9	98	931,389
KEN-RICH (BRYSON)	JACK		12-23-56	3146	41.3	13	14,304	35,313	463,953
KEN-RICH (CONGLOMERATE)	JACK		2-11-55	5274	41.6	7	28,476	2,758	297,105
KEN-RICH (3620 SAND)	YOUNG		12-07-56	3631	41.0	1	1,056	439	109,453
KEN-RICH, S. (BRYSON 3065)	JACK		1-05-65	3074	41.8	2	12	787	73,515
KENDALL (BEND CONGLOMERATE)	YOUNG		5-14-48	4186	43.0	2	6,550	12,135	178,345
KENDALL (CADDO)	YOUNG		2-09-46	3476	42.0	1	1,837	3,255	749,548
KENDALL (MISSISSIPPI LIME)	YOUNG		7-20-47	4561	42.0	1	5	27	96,228
KENDALL (STRAWN SD.)	YOUNG		7-20-47	2440	42.0	4	12	825	2,492,184
KENDALL, N. (STRAWN SD.)	YOUNG		8-05-68	2605	37.5	1	12	1,355	108,529
KENKIRK (STRAWN 3100)	WISE		9-20-59	3090	40.0	13	67,484	4,652	577,525
KENKIRK (STRAWN 3400)	WISE		10-30-56	3340	41.0	4	405	381	79,207
KENNEDY (ATOKA)	JACK		5-24-84	4800	41.0	4	27,283	4,739	24,795
KENNEDY (CADDO)	MONTAGUE		7-22-48	6180	42.0	1	12	791	1,110,923
KENNEDY (CONGLOMERATE)	MONTAGUE		3-11-50	6491	40.0	4	2,614	7,392	1,329,462
KENNEDY (STRAWN)	MONTAGUE		1-16-54	5938	42.0	1			40,258
KERLYN-LOVING	YOUNG		11-24-40	2935	42.0	6	2,768	10,676	396,031
KEY (GUNSIGHT)	ARCHER		11-10-81	1172	40.0	2	12	575	7,208
KEY (MISSISSIPPIAN)	ARCHER		2-17-83	5100	43.0	1			6,082
KICKAPOO (GUNSIGHT 1600)	ARCHER		1-16-55	1622	41.5	1	12	915	213,406
KICKAPOO (STRAWN)	ARCHER		12-21-54	3710	42.8	1			19,386
KIOD (MUENSTER, UPPER SD.)	COOKE		7-10-53	2312	41.0	16	15	705	662,465
KIEL (DYSON)	WILBARGER		9-15-52	1798	37.0	4	12	726	591,769
KIMBELL (THURMAN SAND)	COOKE		1-09-54	3146	34.0	9	36	4,741	403,872
KIMBELL (WESTBROOK SAND)	COOKE		12-31-52	4801	25.8	1			124,688
KIMBELL-SIMS (SHARELENE SAND)	COOKE		10-12-49	3620	44.0	70	253	28,609	6,920,390
KINDER (ATOKA CONGLOMERATE 2ND)	JACK		7-01-53	4474	43.0	1	2,580	145	208,097
KINDER (BASAL CADDO)	JACK		7-01-52	4420	41.0	3	10,478	925	17,692
KINDER (BRYSON)	JACK		3-26-78	3041	39.0	1			21,710
KINDER (CADDO BASAL CONGL.)	JACK		3-11-54	4588	41.0	3	45,182	2,650	37,728
KINDER (STRAWN)	CLAY		3-21-83	3375		7	36	7,543	63,493
KINDER, NORTH (ATOKA CONGL.)	JACK		2-20-85	4850	42.0	1	33,714	268	1,830
KING, NORTH (1600 SAND)	WILBARGER		7-12-53	1644	38.2	1			190,181
KING-WILSON	ARCHER		10-13-48	3750	41.0	23	1,037	53,783	2,977,262
ABERCROMBIE-WILSON & KING-WILSON FIELDS CONSL 7-1-53									
KNIGHT	YOUNG		12-21938	3800	42.0	4	2,259	841	878,317
KNOB HILL, EAST (STRAWN)	YOUNG		7-23-63	2900	40.0	4	5	280	45,166
KNOX	YOUNG		1939	4500	42.0	12	10,769	3,617	1,640,399
KNOX (BASAL CADDO)	YOUNG		1-25-47	4120	42.0	5	13,559	1,668	310,667
KNOX (MISSISSIPPI LIME)	YOUNG		11-05-52	4769	43.0	7	1,518	974	1,389,455
KNOX, NORTH (CADDO)	YOUNG		1941	3950	42.0	2	31,147	1,026	673,003
KNOX, S. (MISS)	YOUNG		6-01-82	4744	42.0	1	1,844	2,568	59,018
KNOX-CHACE-JEFFERY (MISSISSIPPI)	YOUNG		1-14-52	4726	45.0	1	11,140	150	76,191
KNOX CITY (TANNEHILL)	KNOX		1-11-57	2296	38.0	4			309,479
KNOX CITY, NORTH (CANYON)	KNOX		11-02-50	4175	38.0	55	56,640	150,612	15,001,679
FORMERLY KNOX CITY, NORTH.									
KNOX CITY, NORTH (STRAWN)	KNOX		4-27-57	4642	39.0	1			67,179
KNOX CITY, NORTH (TANNEHILL)	KNOX		8-01-57	2252	36.0	1	11	937	12,896
KNOX CITY, NW. (TANNEHILL)	KNOX		10-15-57	2320	38.0	9	32	1,324	179,165
KNOX CITY, WEST (STRAWN)	KNOX		1-17-53	5130	32.1	2	988	4,209	328,530
KRAMBERGER (ATOKA CONGL.)	JACK		5-02-71	5229	44.0	6	193,697	4,840	201,259
KRAMBERGER (MISS.)	JACK		9-01-82	5610	44.0	2			37,373
KUNKEL (MISS.)	YOUNG		1-17-72	4970	42.0	1	37	419	26,122
KYLE (MISS)	HARDEMAN		3-08-82	8626	46.0	2	119,323	69,091	623,191

RRC DISTRICT 9

FIELD NAME	COUNTY	DISCOVERY DATE	DEPTH (FEET)	GRAV API	PROD WELLS EOY	TOTAL 1987 PRODUCTION CASINGHEAD GAS (MCF)	CRUDE OIL (BBLS)	CUMULATIVE CRUDE OIL PRODUCTION TO 1-1-88 (BBLS)
KYLE & TAPP(MISSISSIPPIAN)	HARDEMAN	2-27-79	8304	49.0	3	60	6,208	120,888
L-G (CADDO)	ARCHER	8-01-85	4721	42.3	2	12	1,994	13,380
L-G (MISSISSIPPIAN)	ARCHER	4-27-57	5270	44.0	1	12	465	209,401
L. O. C. (TANNEHILL)	KNOX	11-27-57	1867	36.0	2			36,016
L. & T. (STRAWN 1580)	COOKE	1-01-68	1582	29.0	2			11,939
L.W.T. (CONGL.)	JACK	11-08-82	4964	48.0	2	3,157	1,103	11,160
LA ANN (LIOO -A-)	WILBARGER	12-14-76	3661	39.5	1	12	374	10,474
LA-PAN (ATOKA)	CLAY	2-15-71	6159	41.3	7	7,698	6,649	146,192
LAC (CONGLOMERATE)	MONTAGUE	2-02-84	6464	42.0	1	11	1,514	8,751
LACY ARMOUR (STRAWN)	CLAY	8-04-51	4480	42.0	14	2,482	28,170	2,518,003
LACY ARMOUR (STRAWN, UPPER)	CLAY	3-06-52	4505	42.0	4	2,989	4,200	439,612
LADY FRITZ (STRAWN, UPPER)	WICHITA	7-24-54	3820	44.0	6	24	40,578	613,956
LAIRD (ATOKA)	MONTAGUE	3-19-63	5855	41.5	2	12,094	1,675	59,268
LAKE KICKAPOO, E. (CADDO)	ARCHER	11-08-78	4894	43.0	12	160,817	29,654	660,963
LAKE KICKAPOO, E. (CADDO LOWER)	ARCHER	3-26-84	4930	40.0	1	12,745	1,325	7,743
LAKE KICKAPOO, S. (CADDO)	ARCHER	1-31-53	4880	45.0	2	1,740	2,618	128,903
LAKE KICKAPOO, W. (CADDO)	ARCHER	10-13-80	4955	42.0	1	85	3,625	17,906
LAKE KIOWA (BRUHLEMEYER)	COOKE	7-01-77	2260	31.8	4			16,058
LANGSTON-KLEINER (MISS.)	YOUNG	11-01-64	5153	43.0	1	12	1,107	50,112
LANGSTON-KLEINER (STRAWN)	YOUNG	11-30-50	3521	43.0	94	17,153	45,405	8,112,779
LANGSTON-KLEINER (STRAWN 3200 E)	YOUNG	12-06-55	3200	38.6	4	8,048	3,300	287,238
LAQUEY (CADDO)	YOUNG	5-11-79	3695	38.0	2	6,418	1,011	10,155
LAQUEY (CONGLOMERATE)	YOUNG	5-11-79	4102	38.0	4	7,936	174	8,238
LAQUEY (MISSISSIPPIAN)	YOUNG	9-11-81	4476	42.0	1	12	718	3,456
LAST CHANCE (STRAWN)	WISE	12-27-85	2938	39.0	3	34,502	2,866	6,990
LAWLER (CHAPPEL)	HARDEMAN	12-19-84	7967	43.0	5	26	94,244	213,990
LAYCOCK (MARBLE FALLS)	JACK	7-08-84	4740	41.0	1	11,591	1,690	11,423
LAYNE BROWNING (CADDO)	WISE	3-27-84	5398	42.2	1	10,994	504	3,190
LAZY -B- (CADDO)	CLAY	1-30-49	5715	42.1	4	60,852	4,580	1,267,704
LAZY-B- (ELLENBURGER)	CLAY	9-11-85	6078	44.0	6	4,007	27,057	65,659
LAZY -B- (MISSISSIPPIAN)	CLAY	3-01-50	5753	44.0	1	32,738	1,808	366,906
LAZY -B- (STRAWN)	CLAY	4-11-49	4402	42.0	67	92,197	86,928	3,605,879
LAZY DAWN (4100)	CLAY	4-22-78	4046	43.6	4	24	2,698	63,432
LEATHERWOOD-BARHAM (STRAWN, UP.)	JACK	6-24-53	2989	42.0	8	356	12,031	367,052
LEDA (CONGL.)	CLAY	1-02-72	5887	40.0	1	4,059	118	187,326
LEDA (ELLENBURGER)	CLAY	11-22-72	6360	45.0	3	3,456	1,862	46,217
LEE ANN (ELLENBURGER)	WILBARGER	11-21-77	3764	39.0	2	24	1,949	27,795
LEE ANN (STRAWN)	WILBARGER	8-20-77	3586	39.0	1	12	685	16,689
LEFTWICK (ATOKA 5050)	WISE	2-02-64	5065	42.0	1	12,400	470	215,454
LEFTWICK (ATOKA 5560)	WISE	1-13-64	5570	42.0	1	22,026	4,319	170,303
LEFTWICK (CONGLOMERATE 5220)	WISE	1-03-62	5243	42.4	2			54,704
LEFTWICK (STRAWN)	WISE	7-28-59	4506	45.1	2	5,646	2,304	67,129
LENORA (D-ZONE CONGL)	JACK	11-04-81	5186	46.0	1	12,760	526	4,673
LERNER (CADDO CONGL. LO.)	MONTAGUE	8-31-59	5214	41.5	1			75,888
LERNER (CADDO CONGLOMERATE, UP.)	MONTAGUE	9-28-56	5370	42.0	1	12	1,005	119,593
LERNER (CONGLOMERATE 1ST)	MONTAGUE	4-12-58	5240	42.0	2			122,796
LERNER (CONGLOMERATE 2ND)	MONTAGUE	1-18-55	5259	42.0	1	12	2,688	229,631
LERNER (CONGLOMERATE 3RD)	MONTAGUE	3-18-55	5425	42.0	1	12	1,009	86,445
LERNER (STRAWN 4550)	MONTAGUE	7-30-55	5410	41.0	3	24	5,931	225,882
LESLIE (STRAWN)	COOKE	9-26-50	2406	41.0	2	11	47	234,605
LESTER	JACK	1944	5450	44.0	2	900	3,379	263,892
LESTER, S. (CONGL.)	JACK	12-03-82	4990	43.0	1			982
LESTER-RAWLE (STRAWN 4200)	WISE	8-28-59	4233	43.0	2	7,721	1,610	823,667
LEWIS (CADDO CONGL)	JACK	12-17-82	5459	44.0	2	15,471	1,653	17,890
LEWIS-STUART (CADDO)	MONTAGUE	3-28-47	6215	39.0	1	3	251	2,837,178
LEWIS-STUART (CONGLOMERATE)	MONTAGUE	9-16-46	6345	41.0	5	1,548	5,090	1,176,148
LEWISVILLE ASTIN (MISS.)	YOUNG	10-29-84	4695	41.0	1	8	551	8,927
LEWTEX (CONGL)	JACK	1-27-86	4755	40.0	1	35,704	7,977	29,185
LEWTEX CADDO (CONGL)	JACK	5-27-81	4304	41.0	1			8,595
LEWTEX (STRAWN)	JACK	12-24-84	3146	40.0	4	43,826	12,529	49,021
LIBERTY HILL (COX)	COOKE	5-18-84	3042	35.0	2	12	4,864	19,393
LIGON (CADDO)	ARCHER	11-01-87	4884	41.0	1	2	4,562	4,562
LITTLE GIANT (TANNEHILL)	KNOX	11-19-79	2608	37.0	29	92	34,464	394,336
LOCKETT (CISCO)	WILBARGER	7-09-64	3742	41.0	2	12	2,789	140,162
LOCKETT, EAST (ELLEN)	WILBARGER	10-01-73	5900	44.1	4	12	2,238	79,628
LODGE CREEK (BRYSON)	JACK	1-10-73	3948	38.0	2			7,817
LODGE CREEK (STRAWN)	JACK	5-31-53	3786	39.0	24	119	62,763	1,864,108
LODGE CREEK (STRAWN 2800)	JACK	7-02-54	2818	40.0	1	8	500	23,356
LODGE CREEK WEST (CONGL)	JACK	2-24-81	5267	37.0	1	12	764	11,542
LOFTON (CADDO)	ARCHER	8-16-58	4906	42.0	1	3	1,116	44,790
LOFTON (MISS.)	ARCHER	8-25-57	5419	43.0	2	16	1,163	164,500
LONE PRAIRIE	MONTAGUE	5-17-50	5854	41.9	5	31	2,516	427,570
LONE PRAIRIE (CONGLOMERATE 3RD)	MONTAGUE	2-06-51	5878	41.0	1	12	2,886	96,374
LONG (STRAWN 3100)	YOUNG	10-17-55	3140	41.0	10	22	1,557	487,257
LONGHORN (CADDO)	YOUNG	6-21-61	3546	41.6	1	1,802	243	24,143
LOOPER, (MISS)	YOUNG	9-11-79	4462	41.0	2	12	12,816	128,311
LOST HORIZONS (MISS.)	JACK	12-12-83	5297	41.6	2	17,508	11,789	71,627
LOST VALLEY (CADDO)	JACK	12-30-71	4610	39.0	15	86,372	19,093	238,667
LOST VALLEY (MARBLE FALLS)	JACK	10-30-71	5025	40.0	2	37,750	4,432	101,633
LOU-KEN (CONGLOMERATE)	YOUNG	3-14-57	4451	42.0	5	21,808	4,997	321,876
LOVE (MISSISSIPPIAN)	HARDEMAN	6-17-83	8776	50.6	3	200,180	140,117	545,072
LOVING, S.E. (STRAWN)	YOUNG	7-16-83	3252	41.0	4	7,752	19,236	52,823
LOWRANCE (3700 SAND)	YOUNG	4-25-58	3700	42.0	1	110	465	50,189
LUC-WES (BEND CONGL.)	YOUNG	10-27-58	4206	41.0	2	17,237	239	36,262
LUCAS (CADDO)	JACK	6-01-85	4478	39.0	2	11,988	1,030	5,750
LUCILLE (CONGL)	YOUNG	8-25-81	4234	40.0	1	2,294	64	1,554
LUCKY BOYS (MISS.)	HARDEMAN	1-20-85	8253	43.0	2	382	35,157	100,027
LUCKY JACK (CONGL)	JACK	4-18-82	4892	40.0	1	10	17	2,776
LUCKY RIDGE, SW. (CONGL. 5100)	JACK	7-21-69	5136	40.0	2			57,092
LUCKY RIDGE, SW. (2100)	JACK	6-01-77	2100	39.0	19	132	44,122	511,253
LUKE	ARCHER	5-21943	4881	42.0	5	397	2,824	1,013,207
LUKE (N SANDSTONE)	ARCHER	1-25-51	3848	41.0	1			198,808
LUKE GRACE (4100 CONGL)	YOUNG	1-14-76	4164	41.0	2	1,270	49	25,131
LUNA-MAG (BEND CONGLOMERATE)	JACK	4-25-55	5289	42.0	7	13,330	1,601	54,164
LUPTON-MCLESTER	YOUNG	4-26-36	3750	40.0	64	37,220	81,940	5,021,353
LUTZ (CADDO)	CLAY	5-08-50	5666	42.0	10	3,343	4,841	139,975
LUTZ (MISSISSIPPIAN)	CLAY	5-01-52	6105	43.0	1	1,728	957	517,341
LUTZ (STRAWN)	CLAY	5-30-51	4636	43.0	28	25,428	11,393	2,151,327

RAILROAD COMMISSION OF TEXAS
OIL AND GAS DIVISION
CRUDE OIL AND CASINGHEAD GAS PRODUCTION BY FIELD, FOR 1987

RRC DISTRICT 9

FIELD NAME	COUNTY		DISCOVERY DATE	DEPTH (FEET)	GRAV API	PROD WELLS EOY	TOTAL 1987 PRODUCTION CASINGHEAD GAS (MCF)	CRUDE OIL (BBLS)	CUMULATIVE CRUDE OIL PRODUCTION TO 1-1-88 (BBLS)
LYNCH (BRUHLMEYER)	COOKE		2-11-55	2675	34.0	1			24,446
LYNCH (2700)	COOKE		5-01-75	2702	41.0	1	12	231	12,437
LYNN	YOUNG		8-02-48	2073	40.0	7	31,198	8,358	462,744
LYTLE (CONGLOMERATE)	JACK		11-11-50	5070	42.0	3	6,121	1,892	208,594
M & A (STRAWN)	JACK		9-08-79	2364	42.0	1			610
M. C. S. (THOMAS)	ARCHER		11-14-55	1490	39.0	1			58,584
M. D. C. (MISSISSIPPIAN)	YOUNG		6-27-57	4286	41.6	1			9,635
M P S (ELLENBURGER)	MONTAGUE		2-21-55	6658	43.0	24	207,545	30,762	1,331,989
MABERRY (STRAWN)	COOKE		1-26-86	2304	39.6	1	12	792	3,491
MABRY (MARBLE FALLS)	YOUNG		4-06-75	4293	42.8	1	19,161	517	26,457
MAC (CADDO LIME)	BAYLOR		5-31-85	5470	42.0	1	9	1,507	3,371
MACKOY (ELLENBURGER)	GRAYSON		8-11-57	5342	28.1	2	1,800	3,459	660,635
MACKOY (GUNTER)	GRAYSON		3-08-55	2837	32.0	1	12	317	69,365
MACKOY (HICKEY SAND)	GRAYSON		7-13-59	4222	32.0	3			375,406
MACKOY (NOLAND)	GRAYSON		8-30-59	4960	25.6	1			91,651
MACKOY (STRAWN)	GRAYSON		12-13-53	3826	30.0	17	132	32,955	1,721,330
MACKOY (STRAWN LOWER)	GRAYSON		3-20-53	5118	29.0	12	232	8,935	804,994
MACKOY (STRAWN 3100)	GRAYSON		10-14-73	3154	18.0	2	12	203	7,489
MACKOY (STRAWN 3900)	GRAYSON		10-09-60	3888	30.2	2	161	3,477	60,736
MACKOY (STRAWN 4600)	GRAYSON		11-21-53	4608	31.0	1	12	418	84,922
MACKOY (STRAWN 4700)	GRAYSON		12-15-53	4670	30.2	2	12	2,029	191,390
MACKOY (STRAWN 4800)	GRAYSON		12-24-53	4827	30.0	1	12	3,433	291,340
MACKOY (3450)	GRAYSON		12-07-71	3454	22.0	1	7	657	23,969
MACKOY (4200 SAND)	GRAYSON		7-18-53	4188	25.5	4	77	3,287	506,262
MACKOY (4400 SAND)	GRAYSON		8-28-53	4470	28.0	6	60	7,340	522,545
MACKOY (4500)	GRAYSON		12-02-71	4594	21.0	1	8	667	22,190
MACKOY (4645)	GRAYSON		4-09-76	4648	29.0	1			1,861
MACKOY (5000)	GRAYSON		7-25-76	5002	25.0	1	7	396	7,831
MACKOY, EAST (STRAWN 4200)	GRAYSON		6-12-56	4184	16.2	1	702	1,314	43,983
MACKOY, E. (STRAWN 4200 #2)	GRAYSON		3-30-64	5350	20.0	3	12	3,719	183,051
MACKOY, EAST (STRAWN 4600)	GRAYSON		3-30-56	4581	24.0	4	706	6,642	312,843
MADDEN, E. (STRAWN)	WICHITA		2-20-53	4314	43.0	11	48	44,941	1,250,301
MADDOX (CADDO)	CLAY		10-07-84	5508	36.0	1	12	1,436	15,686
MAE (2100)	YOUNG		7-03-75	2160	42.0	1	11	411	25,476
MAGEE	MONTAGUE		7-22-47	6018	40.0	3	24	2,511	503,019
MAGEE (CONGLOMERATE, LOWER)	MONTAGUE		9-27-55	6576	43.0	1	1,584	8,249	13,736
MAGUIRE	MONTAGUE		11-08-48	5338	43.9	2	7,440	3,142	325,609
MAHLER (CADDO)	ARCHER		1-12-87	5152	42.2	1	11	2,632	2,632
MAIN (CANYON)	WILBARGER	M	10-26-58	3202	40.0	9	24	7,624	620,182
MAIN (2600 SAND)	WILBARGER	M	11-25-60	3210	36.0	1			96,174
MALLARD, NORTH (CONGL.)	MONTAGUE		9-02-58	6860	38.6	1	12	459	130,850
MANKINS	ARCHER		1939	4700	45.0	7	6,163	11,504	2,189,831
MANKINS (CONGLOMERATE)	ARCHER		11-24-57	4410	41.7	1	11	917	25,972
MANKINS (MISS)	ARCHER		12-18-87	5120	40.0	1			0
MANKINS, SOUTH(STRAWN)	ARCHER		2-26-82	4809	43.0	3	23	8,082	64,531
MANNA (CONGL.)	YOUNG		10-24-76	3994	43.0	1	23,424	2,467	29,255
MAR-SAL (BRYSON)	MONTAGUE		1-24-84	4958	39.0	1	1,038	677	13,757
MARGARET (CANYON REEF)	FOARD		9-10-84	4104	40.0	13	83	42,217	223,911
MARGARET (D SAND)	FOARD		11-10-78	2702	40.0	2	12	5,428	101,322
MARINA-MAG (CONGLOMERATE)	JACK		12-27-52	5722	47.0	23	135,712	9,231	553,784
MARINA-MAG (MARBLE FALLS)	JACK		11-17-68	6070	41.0	2			24,365
MARKLEY, NORTH (STRAWN)	YOUNG		4-06-52	3636	42.0	6	11	4,100	368,930
MARKLEY, SE (CADDO, LO)	JACK		8-19-72	4780	43.3	2	9,836	112	24,821
MARKLEY, SE. (MARBLE FALLS)	YOUNG	M	2-18-69	4898	42.0	19	99,565	3,993	753,993
MARSHALL (CISCO)	WICHITA		8-03-85	1436	39.4	3	11	723	3,203
MARSHALL (ELLENBURGER)	MONTAGUE		12-08-82	7556	44.5	4	8,990	20,799	201,198
MARTHA CAROL (STRAWN)	MONTAGUE		7-26-83	2840	43.9	1	2	4	5,910
MARY JIM (MARBLE FALLS)	JACK		1-16-87	4580	39.0	1	118	472	472
MARYETTA (ATOKA 5360)	JACK		12-10-66	5365	41.4	4	110,344	11,239	280,842
MARYETTA (ATOKA 5700)	JACK		9-11-65	5742	41.7	1			45,805
MARYETTA, SE. (CONGL)	JACK		12-05-79	5174	40.2	9	100,883	3,215	80,522
MARYETTA, W. (VILLAGE BEND)	JACK		2-15-84	2284	42.0	1			1,352
MARYSVILLE (STRAWN)	COOKE		9-11-52	3740	27.0	2			71,456
MATLOCK	JACK		1944	5344	44.0	5	23,090	32,905	445,474
MATZINGER (CADDO)	WISE		11-30-58	4212	45.3	2	24,024	371	16,433
MAXANNE (VIOLA MISS)	MONTAGUE		4-13-82	6550	43.0	1	6,950	8,135	24,268
MAXEY (CADDO)	YOUNG		1-01-54	3383	45.0	3	25,482	1,656	40,298
MAXEY (MISSISSIPPI)	YOUNG		7-03-54	4298	44.2	2	8	8,331	95,686
MAXEY (STRAWN 1900)	YOUNG		9-23-54	1873	40.1	25	264	1,478	695,177
MAXEY, WEST (CONGLOMERATE)	YOUNG		6-22-56	4035	42.0	2	83	1	86,658
MAXEY, WEST (STRAWN 1900)	YOUNG		5-09-55	1899	41.0	5	12	987	38,572
MAXVILL-23-(MARBLE FALLS)	JACK		7-06-81	5098	40.0	2	8,489	114	2,132
MAYFIELD (CADDO)	CLAY		2-24-57	5812	44.0	2			162,096
MAYFIELD (CONGL)	CLAY		11-30-80	5164	44.0	1			2,698
MAYFIELD (MISSISSIPPIAN)	CLAY		2-24-57	6038	44.0	5	11	1,229	514,659
MAYME-TEE (TANNEHILL)	KNOX		3-07-80	2534	39.7	3	12	1,993	43,553
MCANALLY (MISS. LIME)	ARCHER		8-11951	5387	42.0	1	12	2,921	47,319
MCANALLY (MISS.UPPER)	ARCHER		2-26-79	5259	46.0	1			13,173
MCCARY (STRAWN 4300)	COOKE		7-26-72	4348	35.0	2	12	2,456	78,651
MCCLUSKEY (MISSISSIPPIAN)	YOUNG		3-03-54	4306	44.0	3	15,879	15,124	124,576
MCCLUSKEY (2900 SAND)	YOUNG		7-12-53	2992	42.0	6	7,338	5,243	588,747
MCCLUSKEY, N. (1850 SAND)	YOUNG		10-16-54	1853	40.0	6	4,910	14,315	182,973
MCCOCO (CADDO CONGL.)	MONTAGUE		5-24-59	6315	42.0	2	15	819	48,212
MCCONNELL	JACK		8-11-55	5370	42.2	2	40,894	2,668	45,461
MCDONALD (STRAWN SD.)	JACK		5-19-43	3580	33.6	16	68	8,907	3,032,324
MCELREATH (STRAWN 3100)	GRAYSON		11-15-54	3093	27.0	3	14	6,371	331,082
MCELREATH (STRAWN 3600)	GRAYSON		1-30-54	3599	27.0	2	13	5,060	134,775
MCELREATH, S. (STRAWN 4200)	GRAYSON		9-09-55	4360	28.6	2	12	2,667	24,098
MCKINLAY (STRAWN)	CLAY		1-18-52	4407	40.9	27	976	10,244	7,052,931
MCKINLAY (STRAWN 3500)	CLAY		3-01-53	3513	40.0	1			159,477
MCMICHAEL (ATOKA CONGLOMERATE)	WILBARGER		2-06-87	5486	40.0	1	11	30,795	30,795
MCMILLAN (MILLER 5950)	GRAYSON		8-18-67	6162	35.0	1	12	3,638	62,302
MCMILLAN (OIL CREEK SAND)	GRAYSON		4-30-51	8219	41.0	2			1,041,182
MCMILLAN (PENNSYLVANIA)	GRAYSON		1-27-53	6604	38.0	1	60	1,405	236,489
MCMILLAN, EAST (OIL CREEK SAND)	GRAYSON		4-16-52	8010	44.0	2	2,162	3,423	1,434,626
MCMILLAN, EAST (STRAWN)	GRAYSON		5-23-54	7270	41.0	2	70	1,438	110,717
MCMILLAN, NORTH (OIL CREEK)	GRAYSON		9-07-52	7880	44.8	10	23,807	30,129	2,290,668
MCNABB (CONGLOMERATE, LO.)	MONTAGUE		3-07-52	5918	43.0	1			204,815

RRC DISTRICT 9

FIELD NAME	COUNTY		DISCOVERY DATE	DEPTH (FEET)	GRAV API	PROD WELLS EOY	TOTAL 1987 PRODUCTION CASINGHEAD GAS (MCF)	CRUDE OIL (BBLS)	CUMULATIVE CRUDE OIL PRODUCTION TO 1-1-88 (BBLS)
MCNABB (CONGLOMERATE, UP.)	MONTAGUE		3-07-52	5808	42.0	4	732	9,241	1,632,466
MCNABB, NW. (CONGLOMERATE, UP.)	MONTAGUE		6-12-53	5914	41.0	2	24	2,600	385,829
MCNATT (CADDO 6000)	MONTAGUE		6-10-83	6036	40.0	1	7,246	2,491	19,552
MCWILLIAMS (CONGLOMERATE)	JACK		1-07-87	4768	43.8	1	38,645	4,968	4,968
MEADOR (STRAWN, LOWER)	COOKE		7-13-50	1680	40.0	7	12	93	82,008
MEANDER (STRAWN)	WISE		6-04-54	4450	40.0	2	7,918	4,286	31,734
MEANDER, SOUTH (CONGL.)	WISE		12-26-58	5619	42.0	12	293,001	8,320	146,693
MEANDER, WEST (CADDO CONGL.)	WISE	M	4-22-58	5706	42.0	1	12,537	255	48,527
MEDICINE MOUNDS (CONGL. 7430)	HARDEMAN		12-21-61	7432	42.0	3	1,208	7,645	167,767
MEDICINE MOUNDS (MISS.)	HARDEMAN		6-25-61	8200	44.2	1	12	11,004	1,146,608
MEDICINE MOUNDS, SE (MISS)	HARDEMAN		9-07-83	8301	44.0	1	370	3,465	59,470
MEDICINE MOUND, W. (HOLMES A)	HARDEMAN		5-04-85	7830	42.0	1	5	901	5,373
MEGARGEL (CADDO)	ARCHER		1951	4645	42.0	4	22	13,487	465,358
MEGARGEL (MISSISSIPPI LIME)	ARCHER		12-16-50	5072	43.0	1	12	9,796	357,185
MEGARGEL (PORTER SAND)	ARCHER		12-12-51	1413	40.0	1			71,060
MEGARGEL (STRAWN 4470)	ARCHER		5-19-75	4482	41.0	2	12	2,301	13,594
MEGARGEL, NORTH (MISS.)	ARCHER		12-06-58	5030	42.0	4	36	5,250	67,478
MEGARGEL, NE. (CADDO)	ARCHER		6-15-57	4808	40.0	1	1,728	2,244	80,816
MEGARGEL, NE. (MISS)	ARCHER		7-18-84	5040	42.1	5	188	23,073	102,866
MEGARGEL, NE. (5100)	ARCHER		3-14-65	5107	41.0	4	12	10,915	76,488
MER-MAG (BRYSON)	JACK		1-17-55	3212	40.0	17	745	10,875	687,131
MERCURY (STRAWN)	JACK		8-19-52	3496	42.0	31	11,446	9,584	649,451
MICHAEL BRENNAN (CONGL)	YOUNG		8-05-77	4352	40.0	2			47,556
MICKEY (BEND CONGLOMERATE)	YOUNG	M	11-22-55	4575	40.0	2	8,381	343	217,311
MILAM (CONGLOMERATE)	MONTAGUE		1-21-48	6275	43.0	3	24	3,307	480,899
MILAM, NE. (CADDO CONGLOMERATE)	MONTAGUE		8-08-56	5562	40.0	6	8,481	10,539	736,732
MILES (PALO PINTO)	HARDEMAN		12-05-80	5772	38.0	1	6	1,717	5,559
MILES-JACKSON (STRAWN 4050)	WISE		10-07-55	4050	42.0	1	4,655	1,014	8,829
MILES-JACKSON (STRAWN 4300)	WISE		6-09-55	4319	41.0	12	7,010	4,263	1,324,518
MILLER (CONGLOMERATE)	MONTAGUE		2-21-52	5635	43.0	2	1,644	2,200	660,385
MILLER BEND (MISS.)	YOUNG		3-25-83	4487	42.0	3	19,892	20,398	87,877
MILLIGAN RANCH (STRAWN 8500)	GRAYSON		7-26-74	8570	36.0	1	2,088	2,612	48,982
MINOR (CONGLOMERATE)	MONTAGUE		2-16-48	6254	40.0	2	3,145	2,503	536,817
MINOR (ELLENBURGER)	MONTAGUE		1-08-69	7268	41.0	3	3,468	6,251	305,777
MINOR (STRAWN)	MONTAGUE		3-20-67	5880	41.0	1	12	2,170	79,491
MINOR, WEST	MONTAGUE		4-18-50	6235	43.1	6	2,628	6,092	2,161,309
MINOR (5700 CONGL.)	WICHITA		12-06-83	5702	42.0	1	12	3,531	18,288
MINTA WRIGHT (MISSISSIPPI)	YOUNG		1949	4480	43.0	5	19,271	14,228	256,182
MITCHELL (STRAWN)	ARCHER		1-17-80	4386	43.0	3	24	5,925	81,577
MOHAWK (STRAWN)	YOUNG		12-01-78	2598	42.0	4	12	1,045	55,793
MOMAR (MISS)	YOUNG		7-29-86	4766	41.1	1	66	366	3,691
MONCRIEF-DODSON (MISS. 7785)	HARDEMAN		8-11-66	7884	41.0	2	12	19,578	333,194
MONTAGUE (CONGL. #3)	MONTAGUE		7-10-76	6230	41.0	1	12	886	30,372
MONTAGUE (CONGL #4)	MONTAGUE		7-09-76	6245	41.0	1	646	1,277	64,331
MONTAGUE (6160)	MONTAGUE		1-30-76	6174	41.0	2	2,279	4,518	92,830
MONTAGUE (6300)	MONTAGUE		1-26-76	6310	41.0	1	1,877	1,144	32,441
MONTAGUE COUNTY REGULAR	MONTAGUE		1939		39.0	1859	140,581	878,120	58,758,747
MORELAND (STRAWN)	YOUNG		4-30-83	3028	40.0	3	15,566	5,797	15,899
MORRIS (CADDO LIME)	WISE		12-19-85	5104	40.0	1	31,541	5,516	13,838
MORRIS (CONGLOMERATE)	JACK	M	1951	5862	43.0	5	242,689	5,442	206,189
TRANS. FROM JACK CO. REGULAR.									
MORRIS (CONGLOMERATE 5220)	WISE		5-26-61	5223	41.0	1			7,643
MORRIS (CONSOLIDATED CONGL.)	WISE	M	7-01-74	5883	41.0	111	3,224,329	167,567	1,188,942
MORRIS (ATOKA CONGL 5500 & 5900, CONGL 5330 & 5400, CONGL 5660 LO, AND CURTNER CONGL) FIELD S CONSL 7/1/74									
MORRIS (STRAWN)	WISE	M	4-05-56	4298	41.0	25	256,545	30,005	829,472
MORRIS (STRAWN 4300)	WISE	M	7-20-61	4270	41.0	4	8,475	873	52,154
MORRIS (STRAWN 4500)	WISE		12-31-60	4519	40.9	2	12,283	827	149,533
MOUNTAIN CREEK (ELLENBURGER)	COOKE		4-23-83	2782	36.8	3	24	35,703	170,344
MOUNTAIN CREEK (ELLENBURGER, LO)	COOKE		9-25-83	2990	37.0	1	12	21,615	92,130
MOUNTAIN CREEK (ELLENBURGER FB2)	COOKE		11-01-83	2924	37.0	1	12	19,820	88,690
MOUNTAIN CREEK (ELLEN. FB2 UP.)	COOKE		12-30-83	2937	32.0	1	9	2,294	46,304
MOUNTAIN CREEK (ELLENBURGER FB3)	COOKE		9-29-83	2968	37.0	1	8	1,415	27,854
MOUNTAIN CREEK (STRAWN)	COOKE		10-20-83	3036	37.0	1	12	1,688	14,751
MUELLER	MONTAGUE		3-01-43	7223	41.5	2	303	1,519	715,956
MUHLE CREEK (CADDO)	BAYLOR		8-30-83	5166	38.0	2	2,730	1,008	27,363
MULDER (OIL CREEK)	GRAYSON		11-27-51	7664	40.3	4	10,743	4,343	1,687,661
MULLINAX (5100 CONGLOMERATE)	JACK		5-09-83	5140	42.0	2	101,836	3,429	46,032
MURPHS-HUMP (STRAWN)	YOUNG		11-04-51	2980	39.0	4	10	323	153,330
MURRAY (MISSISSIPPI)	YOUNG	M	1942	4503	42.6	4	5,493	7,912	2,224,617
MURRAY, N (MISS)	YOUNG	M	7-30-78	4474	40.0	5	50	973	170,275
MURRAY, NE. (CONGL)	YOUNG		1-19-81	4300	42.0	1	4,238	1,237	9,170
MURRAY, NW. (CADDO)	YOUNG		10-11-80	3772	40.0	1	12	5,634	22,791
MURRAY, NW. (CONGL)	YOUNG		2-22-79	4394	41.0	4	24,121	15,556	37,190
MURRAY, NW (350 SAND)	YOUNG		5-21-81	369	38.0	1	827	175	3,164
MURRELL (PENN.)	COOKE		6-04-75	5288	29.7	1			11,924
MURRELL (STRAWN SAND)	COOKE		9-15-51	3690	44.6	1	5	261	264,149
MYERS, WEST (BUTTRAM)	JACK		12-22-56	2777	38.0	2	12	935	331,772
MYNARD (CONGLOMERATE)	JACK		2-01-85	4656	48.0	1	2,732	514	777
N-J, EAST (MISS.)	YOUNG		10-14-63	5010	43.0	1	4	72	62,481
NDST (CHAPPEL)	HARDEMAN		11-12-87	8020	41.5	1	1	641	641
NABORS (STRAWN 3500)	WISE		10-11-58	3500	40.2	2			42,295
NALL (CONGLOMERATE)	WISE		2-11-58	6015	37.5	1	964	1,622	27,084
NAPECO (BUTTRAM)	YOUNG		8-30-75	2037	41.0	1	1,786	448	33,098
NAPECO (MISS)	YOUNG		9-21-75	4656	42.0	9	42,054	21,822	825,803
NAPECO, SW. (CONGL.)	YOUNG		3-28-86	4210	40.0	1	5,912	724	1,988
NASH-DANIEL (MISSISSIPPI LIME)	YOUNG		8-28-51	4391	41.0	6	6,294	8,358	908,515
NATIONAL (CANYON LIME)	WILBARGER		8-19-45	3682	39.0	1			831,999
NATIONAL (ELLENBURGER)	WILBARGER		7-02-45	4926	41.0	5			796,652
NATIONAL (KMA LIME)	WILBARGER		1946	4318	38.0	1			107,760
NATIONAL (VICTORY)	WILBARGER		1946	3520	35.0	2	12	862	116,981
NEEBE (CONGL)	JACK		9-05-77	5596	41.0	1			8,934
NEW-MAG (BAKER SAND)	GRAYSON		5-22-55	8147	34.0	1	24,031	3,923	71,226
NEW MAG (MCLISH)	GRAYSON		11-24-81	12156	44.0	1			2,334
NEW YEAR (MISS.)	BAYLOR		4-03-83	5697	42.0	1			7,795
NEWCASTLE (MISSISSIPPI)	YOUNG		8-11-55	4612	41.7	9	3,488	43,033	272,528
NEWCASTLE, N. (CADDO)	YOUNG		1-07-81	3964	42.0	6	4,526	13,934	150,542
NEWCASTLE, N. (MISS)	YOUNG		11-01-69	4700	45.0	1			7,165

RAILROAD COMMISSION OF TEXAS
OIL AND GAS DIVISION
CRUDE OIL AND CASINGHEAD GAS PRODUCTION BY FIELD, FOR 1987

RRC DISTRICT 9

FIELD NAME	COUNTY		DISCOVERY DATE	DEPTH (FEET)	GRAV API	PROD WELLS EOY	TOTAL 1987 PRODUCTION CASINGHEAD GAS (MCF)	CRUDE OIL (BBLS)	CUMULATIVE CRUDE OIL PRODUCTION TO 1-1-88 (BBLS)
NEWCASTLE, N.(STRAWN)	YOUNG		1-24-81	3183	42.0	5	3,412	11,548	142,035
NEWPORT (STRAWN)	CLAY	M	6-02-51	4027	42.2	1	5,270	779	2,491,600
NEWPORT, N. (STRAWN)	CLAY		1-08-54	4107	42.0	1	360	1,379	19,822
NEWPORT, S. (ATOKA CONGL.)	MONTAGUE	M	12-20-62	5932	43.6	4	32,229	2,533	39,570
NEWPORT, S. (BEND CONGL.)	JACK	M	2-16-68	6006	42.3	18	166,795	8,255	433,245
NEWPORT, S. (BEND CONGL. 5800)	JACK	M	3-04-68	5905	41.4	4	42,292	1,519	126,116
NEWPORT, SE. (ATOKA)	JACK		3-16-86	6016	39.0	1	13,424	1,115	2,227
NEWPORT, WEST (CONGLOMERATE)	JACK		12-18-53	5828	40.0	1	3,086	462	56,550
NIEMEYER (CADDO)	ARCHER		11-22-77	4826	42.0	2	15	959	51,640
NOBA (STRAWN)	KNOX		2-03-56	4868	38.6	2	12	3,799	296,224
NOBILE (CONGL. 6180)	MONTAGUE		4-16-69	6190	41.0	9	7,056	13,725	744,211
NOBILE (CONGL. 6470)	MONTAGUE		12-14-71	6473	41.0	1			1,711
NOCONA, SOUTH (CADDO)	MONTAGUE		11-16-52	5682	41.8	1	4	221	181,884
NOCONA, SOUTH (ELLEN. 6900)	MONTAGUE		3-27-66	6957	40.0	2	12	688	145,226
NORTHRIDGE (ATOKA CONGL.)	JACK		9-11-73	4521	45.3	3	5,342	949	75,223
NOVI (MISSISSIPPI)	YOUNG		5-28-52	4926	42.0	1	7	1,559	37,878
O-P-L (CADDO)	YOUNG		3-31-51	3838	49.0	1	12	660	211,518
OBENHAUS (CONGL.)	WILBARGER		10-28-70	7042	44.6	1	7	461	562,360
ODELL	WILBARGER		10-13-44	4841	43.0	6	84	8,095	946,561
ODELL (ELLENBURGER)	WILBARGER		12-19-48	6453	48.0	1	12	4,044	329,683
ODELL, WEST (CHAPPEL)	WILBARGER		2-29-64	6262	44.0	7	15,250	2,151	592,117
ODELL, WEST (ELLENBURGER)	WILBARGER		2-29-64	6684	43.2	1			478,629
ODONOHOE (CADDO)	ARCHER		2-13-60	4769	44.0	4	48	6,204	438,509
ODONOHOE (ELLENBURGER)	ARCHER		2-13-60	4965	42.0	2			126,681
OHAGAN (DAVIS, LOWER)	GRAYSON		11-29-54	8942	28.8	2	5,559	3,265	569,228
OHAGAN (DAVIS, MIDDLE)	GRAYSON		2-15-55	8848	29.4	2			592,043
OHAGAN (7775)	GRAYSON		11-25-69	7830	37.9	1	6,905	1,075	53,758
OHAGAN (7850 SAND)	GRAYSON		8-29-62	7858	34.1	1			69,054
OIL CREEK (CADDO LIME)	MONTAGUE	M	12-27-82	5945	41.0	6	56,526	5,026	50,230
OLD GATE (MISSISSIPPIAN)	YOUNG		6-27-85	4762	43.0	2	96	17,644	46,927
OLD PARADISE (STRAWN 3900)	WISE		7-12-85	4008	33.5	1	11,956	36	1,153
OLGA JO (6200)	FOARD		10-29-79	6238	43.0	7	87	11,050	291,983
OLIVER LOVING (MISS)	YOUNG		9-24-80	5262	43.0	3	24	9,543	124,354
OLNEY (MISSISSIPPI LIME)	YOUNG		3-09-51	4876	42.0	1	331	1,309	95,930
OLNEY, S.E. (MISS.)	YOUNG		5-15-87	4968	38.0	1	7	2,257	2,257
OLTEX (CANYON, LOWER)	ARCHER		6-03-52	2734	44.0	4	19	797	50,674
ORTH (CADDO)	YOUNG		10-26-54	4079	43.0	3	11	315	202,582
ORTH (MISSISSIPPIAN)	YOUNG		6-21-53	4860	44.0	3	22	94	118,137
ORTON (CADDO)	MONTAGUE		4-01-68	6095	43.9	13	95,046	7,478	351,174
TRANS. FROM BELLEVUE, SE. /6050 CONGL./ EFF. 4-1-68									
ORVALE (LOWER STRAWN)	CLAY		5-15-82	5340	39.0	1	12	1,955	15,236
OZIE (MISS. 4900)	JACK		1-05-65	4896	40.0	4	16,964	45,862	124,251
OZIE, W.(BRYSON, LO. B)	JACK		1-17-84	3238	49.0	3	40,533	1,854	10,181
OZIE, WEST (CADDO CONGL.)	JACK		8-15-79	4450	41.0	4	46,732	2,125	35,945
OZIE, WEST (MARBLE FALLS)	JACK		10-19-83	4470	45.0	1	17,541	227	3,238
P. L. M. (STRAWN)	COOKE		7-06-56	4106	30.0	2	84	920	244,896
P.U.L. (CADDO LIME)	ARCHER		4-01-86	4845	42.0	1	12	3,151	10,907
PADGITT (MISSISSIPPI LIME)	YOUNG		6-15-42	4800	44.2	2			499,623
PADGITT, NORTHWEST (MISSISSIPPI)	YOUNG		7-22-56	4727	41.0	3	252	6,671	130,064
PADGITT, SW. (CADDO, LO.)	YOUNG		8-01-80	4390	42.0	2			28,498
PADGITT, SW. (MISS)	YOUNG		3-30-80	4590	42.0	6	1,769	38,776	236,104
PADGITT, WEST (MISSISSIPPI)	YOUNG	M	9-17-60	4783	41.7	9	2,659	28,315	512,291
PAINE-MCGAW (STRAWN)	MONTAGUE		12-12-50	4616	42.0	20	59,362	35,079	604,638
PARADISE (CADDO)	WILBARGER		8-02-55	4197	39.0	29	66	27,627	1,729,009
PARADISE (CANYON LIME)	WILBARGER		1-27-47	3207	38.0	4	12	724	186,841
PARADISE, WEST (ATOKA 5000)	WISE		12-24-59	5014	43.0	1	75,775	907	6,611
PARISH (1350)	ARCHER		6-12-77	1376	40.0	9	36	3,680	99,371
PARK SPRINGS (CONGL.)	WISE	M	4-01-75	5889	42.0	65	471,223	31,766	980,975
PARK SPRINGS, S. (CADDO CONGL.)	WISE		12-20-57	5680	42.0	8	68,220	4,937	179,673
PARK SPRINGS, S. (CONGL.)	WISE		3-26-53	5660	42.0	1	15,028	650	112,746
PARKEY (CADDO)	BAYLOR		2-01-52	4935	40.0	7	26	5,465	479,866
PARKEY, EAST (CADDO)	ARCHER		2-23-79	4906	43.0	1			6,666
PARKEY, NORTHEAST (CADDO)	ARCHER		10-21-79	4948	40.6	3	620	3,642	109,615
PARKEY, SOUTH (MISS)	ARCHER		6-01-79	5289	39.6	1			3,420
PARKEY, SOUTHEAST (CADDO)	ARCHER		8-01-79	4891	40.7	2	83	3,483	35,414
PARRISH (STRAWN 3050)	JACK		5-09-54	3066	41.0	1	12	1,220	292,667
PARROTT (CONGLOMERATE)	YOUNG		7-18-80	4433	42.0	1			3,645
PATTEN (STRAWN)	JACK		11-22-52	2488	40.0	2	1,069	470	114,036
PATTON-CARTER (CADDO)	WILBARGER		5-01-58	4120	40.0	2	12	2,292	148,431
PAULITA J. (BRYSON)	WISE		10-01-80	2258	41.5	5	880	17,903	253,077
PEARL (BASIL)	JACK		1-24-83	4903	46.0	8	156,992	6,586	91,622
PEARL (MISSISSIPIAN)	JACK		10-03-81	5297	46.0	1	15,087	18,682	127,690
PEARL MOSLEY (CONGL., UPPER)	JACK		6-03-83	4776	46.0	3	34,945	384	10,813
PEASE RIVER (BASAL CONGL.)	HARDEMAN		9-06-84	6730	42.5	1	12	995	16,173
PEASE RIVER, EAST (BASAL CONGL.)	WILBARGER		10-07-84	6594	42.0	1	11	2,144	15,401
PEDEN (BRYSON SD)	CLAY		3-03-80	4649	41.0	1	12	1,911	25,366
PEDEN (CADDO)	CLAY		5-05-80	5773	45.0	3	9,070	4,520	99,118
PEDEN (MISS)	CLAY		2-21-78	5953	43.0	11	5,755	14,234	323,380
PEEK (BRYSON)	JACK		4-01-85	3540	39.0	3	17,103	11,529	45,455
PEEK (CADDO LIME)	JACK		5-31-43	4582	40.0	16	83,619	7,104	1,049,184
PEEK (MARBLE FALLS)	JACK		1-03-77	5038	40.0	1	12	136	22,286
PEEK (STRAWN)	JACK		3-18-52	3484	42.0	4	23	2,333	101,282
PEEK, WEST (CADDO)	JACK		2-19-77	4624	38.0	1	4,172	162	8,578
PEGGY LOUISE (TANNEHILL)	KNOX	M	10-08-82	1783	36.0	7	2	77	19,156
PERRIN, E. (CONGL. 5300)	JACK		12-01-87	5322	42.0	1			0
PENNY (STRAWN)	KNOX		11-17-75	4864	38.0	5	24	16,092	109,404
PEPPER (TANNEHILL)	KNOX		11-08-56	2084	35.2	10	19	620	193,782
PERMAYES (TANNEHILL)	KNOX		1-06-57	1903	39.0	5	24	1,016	249,748
PERRIN, EAST (CADDO CONGL.)	JACK		8-25-59	4501	43.0	1	20,930	393	124,979
PERRIN, N. AFB (BAKER SD)	GRAYSON		2-27-84	8070	36.6	12	132,754	52,604	330,492
PERRIN, N. AFB (CORDELL SD.)	GRAYSON		4-08-82	9624	36.6	14	1,086,028	95,515	857,970
PERRIN, N. AFB (CORDELL 9670)	GRAYSON		8-10-82	9684	34.5	1			0
PERRIN, N. AFB (PENN. 10,362)	GRAYSON		9-11-82	10451	38.6	2	8,628	2,161	25,928
PERRIN, SW (CONGL 4850)	JACK		7-10-81	4858	45.0	1	10,501	170	3,676
PERRY, EAST (MISS)	YOUNG		11-23-84	4647	40.0	1	15	2,702	20,964
PERRYMAN (MISS.)	YOUNG		6-01-87	4291	44.0	1	5,907	9,542	9,542
PETER (MISS)	HARDEMAN		12-14-83	8456	41.0	1	12	10,853	73,087
PETERSON (CADDO)	JACK		2-11-85	4280	41.0	2	6,701	2,320	9,632

RRC DISTRICT 9

FIELD NAME	COUNTY		DISCOVERY DATE	DEPTH (FEET)	GRAV API	PROD WELLS EOY	TOTAL 1987 PRODUCTION CASINGHEAD GAS (MCF)	CRUDE OIL (BBLS)	CUMULATIVE CRUDE OIL PRODUCTION TO 1-1-88 (BBLS)
PFIESTER (STRAWN)	JACK		9-06-84	3602	41.0	1			1,202
PHILLIPS (MARBLE FALLS)	YOUNG		9-29-72	4856	43.0	2	12	185	15,088
PHILPICK (RIVERSIDE)	GRAYSON		10-15-56	5008	34.0	2	12	1,369	291,991
PHILPICK (STRAWN 5000)	GRAYSON		8-10-74	5026	42.0	1	2	385	37,543
PHILPICK (STRAWN 6050)	COOKE		8-12-74	6064	41.0	1			1,053
PHILPICK (6450)	GRAYSON	M	3-13-78	6482	35.0	12	23,281	55,781	1,207,058
PHILPICK (6500)	GRAYSON	M	1-01-76	6504	43.0	3	2,352	14,517	127,340
PIARIST (MISS)	HARDEMAN	M	8-20-78	8340	42.0	4	24	34,505	355,856
PIARIST (7300 CONGL)	WILBARGER		2-21-86	7314	46.0	1	2	41	200
PIARIST, SW. (CHAPPEL, UP.)	HARDEMAN		4-18-83	8307	41.0	2	23	20,036	212,393
PIARIST, SW (MISS)	HARDEMAN	M	10-12-80	8307	41.0	8	72	217,786	1,203,978
PILOT POINT	DENTON		10-30-51	1550	20.0	2	5	113	24,898
PLEMONS (BRYSON, UPPER)	JACK		10-13-54	2954	40.0	2	11	2,671	704,173
PLEMONS (CONGLOMERATE)	JACK		12-13-62	4936	44.0	6	80,311	17,650	129,665
PLEMONS (STRAWN)	JACK		12-22-52	3030	42.0	6	24	3,068	2,070,440
PLEMONS (4250)	JACK		3-11-72	4258	40.0	1	9	256	9,608
PLUMLEE (TANNEHILL)	KNOX		3-16-57	1908	35.0	6	12	400	747,061
PLUMLEE (TANNEHILL 2ND)	KNOX		4-25-57	2022	38.6	19	50	5,860	2,331,998
PLUMLEE, NW. (TANNEHILL -D-)	KNOX		11-17-60	2064	34.0	3			77,899
PORTER (MISS.)	JACK		4-06-84	5420	44.0	3	8,141	13,070	71,303
POST OAK (CONGLOMERATE)	JACK		5-27-57	5519	45.1	4	44,581	4,256	126,923
POST OAK (ELLENBURGER)	JACK		4-23-49	6240	43.0	4	8,751	2,608	235,129
POST OAK (ELLENBURGER B)	JACK	M	4-04-84	6389	42.0	3	7,546	5,203	34,647
POST OAK (STRAWN)	JACK		4-05-49	3795	41.7	1	12	2,318	141,763
POST OAK, SW. (MARBLE FALLS)	JACK	M	2-28-69	5667	45.0	2	12	1,033	14,827
POST OAK, W. (ELLEN.)	JACK	M	1-31-69	6309	42.0	2	24	1,736	78,572
POTTS (ELLENBURGER)	WILBARGER	M	1942	4493	42.0	2	568	1,419	196,226
POTTSBORO (PALUXY)	GRAYSON		6-19-63	867	26.0	9			1,814
POTTSBORO, SOUTH (CORDELL 9300)	GRAYSON		10-07-61	9556	31.5	9	217,638	15,924	457,237
POTTSBORO, SOUTH (CORDELL 9800)	GRAYSON		3-08-61	9782	35.7	5	21,289	3,608	583,226
POTTSBORO, SOUTH (V SAND)	GRAYSON		10-17-54	7525	34.0	5	16,210	9,206	618,218
POTTSBORO, WEST (CORDELL SD.)	GRAYSON		5-11-84	10192	38.0	4	38,642	12,955	84,832
POTTSBORO, WEST (DAVIS SD.)	GRAYSON		1-14-84	9526	39.0	1	74,516	9,530	69,882
POULSEN (STRAWN)	CLAY		8-17-76	4578	40.0	2	11	963	97,203
POUND$ (DYSON, UPPER)	WILBARGER		5-15-55	1891	38.0	4			35,057
PRICE (CONGL.)	JACK		9-17-82	5108	40.0	1	2,375	20	18,740
PRICE(MARBLE FALLS CONGLOMERATE)	YOUNG		1-10-82	4118	42.0	2	25,357	2,036	36,555
PRIDEAUX (STRAWN 2950)	YOUNG	M	5-07-51	2954	43.0	1	12	1,041	615,809
PRIDEAUX (STRAWN 3000)	YOUNG	M	9-10-50	3000	43.0	2	12	73	963,572
PRIDEAUX (STRAWN 3600)	YOUNG	M	6-25-59	3637	42.0	4	24	1,438	865,728
PRINCE (STRAWN)	COOKE	M	8-01-58	2940	39.0	4	12	1,513	245,260
PRINCE (STRAWN 3250)	COOKE		3-30-59	3252	38.0	1	113	1,114	54,756
PRINCE (STRAWN 3400)	COOKE		11-03-58	3412	39.0	1	12	563	99,803
PRINCE (STRAWN 4400)	COOKE		5-05-60	4393	34.0	1	12	708	97,802
PRINCE (3300 SAND)	COOKE		9-25-59	3336	42.0	3	12	678	117,139
PROFFITT (MISS.)	YOUNG		7-30-82	4680	41.0	7	144	28,968	234,801
PUDDIN (CONGLOMERATE)	YOUNG		7-30-85	3960	40.0	2	4,228	7,421	25,876
PURSLEY (CADDO LIME)	JACK		10-13-81	4663	45.3	4	16,637	6,237	66,719
QUANAH	HARDEMAN		11-09-50	5832	40.0	35	18,262	136,127	1,116,670
QUANAH (CHAPPEL)	HARDEMAN		12-26-62	8550	47.7	3	3	431	147,733
QUANAH (CHAPPEL 8295)	HARDEMAN		5-12-66	8252	46.2	8	53	43,603	1,888,730
QUANAH (HOLMES)	HARDEMAN		11-30-84	8026	42.0	1	5	222	1,312
QUANAH, SW. (CHAPPEL)	HARDEMAN		1-17-65	8290	40.0	4	12	4,558	428,742
QUANAH CENTENNIAL (CHAPPEL)	HARDEMAN		10-04-84	8412	50.7	1	23,018	62,453	223,078
QUEENS PEAK	MONTAGUE		12-21-47	6335	41.0	9	30,640	5,592	2,175,625
QUEENS PEAK, SO. (BRYSON)	MONTAGUE		9-07-64	4689	41.0	10	24	4,101	281,794
QUEENS PEAK, W. (CADDO CONGL)	MONTAGUE		8-14-81	6145	42.0	2	2,660	4,700	39,219
R.P. (STRAWN)	KNOX		11-29-83	5270	37.0	3	36	5,713	41,317
R. S. L. (CONGL)	WISE		11-11-75	6223	41.0	1	1,848	1,439	24,842
RACHEL-M (ELLENBURGER)	CLAY		1-31-84	6494	44.0	1	1,371	588	9,284
RAILSBACK (OIL CREEK)	GRAYSON		5-04-63	5832	29.8	6	650	2,120	1,782,145
RAILSBACK (PENN. 5500)	GRAYSON		7-28-70	5526	30.4	1			16,486
RAINES (MISS)	YOUNG		12-30-86	4581	43.0	1	9	220	648
RAINWATER (CONGL.)	WILBARGER		8-01-70	4895	36.0	3	12	5,618	206,614
RAINWATER (ELLENBURGER)	WILBARGER		10-26-69	5055	38.0	12	35	17,530	2,274,825
RALEY (4120 CONGL.)	JACK		12-18-80	4128	40.0	2	11,326	87	1,810
RALEY (BEND CONGL.)	JACK		12-07-65	4186	43.0	1			19,409
RANBALM (STRAWN EAST)	COOKE		4-07-55	5688	43.8	6	2,726	5,691	292,662
RANBALM (STRAWN 5400 EAST)	COOKE		1-12-55	5413	38.0	1	12	685	390,151
RANDOLPH(MISS)	JACK		10-15-85	5320	40.0	2	10,166	17,233	40,239
RAPPS (CONGL)	HARDEMAN		1-13-81	7234	45.0	2	1,999	6,021	46,199
RASBERRY (CADDO 6100)	FOARD		6-26-55	6120	40.3	70	462	154,963	12,133,189
RASBERRY, N.E. (CADDO 6100)	FOARD		2-25-85	5894	42.0	2	11	2,718	13,093
RATCLIFF (STRAWN 4575)	CLAY		5-14-79	4600	41.0	23	4,439	12,865	286,947
RAY JONES (CONGL.)	ARCHER		8-18-58	5406	40.8	1	12	1,372	71,765
REAST (OIL CREEK)	GRAYSON		9-01-55	7320	30.2	1			226,466
REBA (STRAWN)	JACK		10-23-58	3472	41.0	3	12	291	164,359
RED ASP (CHAPPEL)	HARDEMAN		9-24-84	8476	43.6	1	12	63,487	226,968
RED DAWG (MISS. CHAPPEL)	HARDEMAN		9-29-85	8810	50.0	1			2,452
RED RIVER (MISS)	HARDEMAN		1-11-76	8845	45.8	1	928	27,129	397,072
RED RIVER (OSAGE)	HARDEMAN		9-13-78	8855	42.9	1	17,659	48,926	299,368
RED RIVER VALLEY (MISS.)	WILBARGER		3-29-85	5808	39.0	1	12	1,975	11,256
RED TOP (CADDO)	YOUNG		6-01-87	3900	40.0	2	1,315	159	159
REDMAN (STRAWN)	COOKE		12-30-53	2484	40.0	10	24	2,205	716,007
REED (TANNEHILL)	KNOX		11-11-57	2186	47.0	2	24	3,626	68,931
REED (TANNEHILL, LOWER)	KNOX		1960	2202	40.0	5	35	4,450	278,626
DIV. FROM REED /TANN./ AND S-B /TANN./, EFF. 6-1-60.									
REED (TANNEHILL, UPPER)	KNOX		1960	2073	38.0	4	5	150	160,326
DIV. FROM REED /TANN./ AND S-B /TANN./, EFF. 6-1-60.									
REEVES (STRAWN, UPPER)	YOUNG		9-06-53	2766	40.0	2			237,550
RENDHAM, WEST ((MISS.)	BAYLOR		5-06-81	5554	39.4	1			9,199
RENDHAM POOL	BAYLOR		2-20-40	3060	38.2	12	36	5,548	1,978,977
RENO (GUNSIGHT)	ARCHER		7-22-52	1574	39.2	3	12	1,679	95,021
RENO (STRAWN 3700 SAND)	ARCHER		2-11948	3700	42.0	12	12	1,748	3,484,229
RENO (STRAWN 3900 SAND)	ARCHER		4-05-48	3900	41.0	2	12	1,213	676,954
RENO, E. (STRAWN 3700 SAND)	ARCHER		4-24-49	3700	41.0	12			632,039
RENO, E. (STRAWN 3900 SAND)	ARCHER		9-03-49	3950	42.0	16			689,941
REPRIEVE (CHAPPEL)	HARDEMAN		10-12-82	8671	47.5	3	411,499	250,364	1,152,734

RAILROAD COMMISSION OF TEXAS
OIL AND GAS DIVISION
CRUDE OIL AND CASINGHEAD GAS PRODUCTION BY FIELD, FOR 1987

RRC DISTRICT 9

FIELD NAME	COUNTY		DISCOVERY DATE	DEPTH (FEET)	GRAV API	PROD WELLS EOY	TOTAL 1987 PRODUCTION CASINGHEAD GAS (MCF)	CRUDE OIL (BBLS)	CUMULATIVE CRUDE OIL PRODUCTION TO 1-1-88 (BBLS)
REVELATION (MISS.)	ARCHER		8-01-75	5061	45.0	2	24	6,218	164,636
REZNIK (CADDO LIMESTONE)	MONTAGUE		7-10-81	5610	42.0	1			198
RHEA JUNCTION (ATOKA)	CLAY		4-23-86	5684	41.0	1	579	3,084	7,224
R. H. NOBLES (CONGL 6000)	WISE		2-15-78	6596	45.0	1	33,801	542	11,803
RICE (CONGL.)	YOUNG	M	6-30-81	4197	42.0	2	16,404	1,293	53,912
RICHARDSON-MUELLER (CADDO)	MONTAGUE		12-11-48	6112	41.0	15	25,533	11,539	3,504,928
CONSOLIDATION OF MUELLER & RICHARDSON /CADDO/ FIELDS, EFF. 5-1-52.									
RIDINGS (CONGLOMERATE)	CLAY		11-07-53	5900	42.0	1	288	1,534	28,882
RIDINGS (CONGLOMERATE, LOWER)	CLAY		11-12-54	6031	42.0	1	12	892	71,947
RIDINGS (STRAWN, UPPER)	CLAY		3-10-54	4031	40.0	2	12	2,280	247,341
RIGGS (CONGLOMERATE)	JACK		9-19-50	5372	42.0	3	48,367	5,450	630,231
RIGGS (STRAWN)	JACK		9-22-55	3167	43.0	1			169,671
RIGHT CHOICE (CHAPPEL)	HARDEMAN		5-25-84	7820	41.9	3	841	28,484	156,967
RINGGOLD	CLAY	M	2-13-40	5796	47.7	24	2,747	12,855	7,763,173
RINGGOLD, EAST	MONTAGUE	M	1-04-52	5607	41.0	4	11,195	9,484	1,173,335
RINGGOLD, E. (CONGL. 4TH)	MONTAGUE		5-21-60	5781	25.4	1	40	12	142,621
RINGGOLD, E. (CONGL. 5TH)	MONTAGUE		5-23-53	5857	25.0	2	120	277	325,470
RINGGOLD,S (CONGL. 3RD)	MONTAGUE		5-30-81	5821	38.2	2	126	1,528	51,286
RISCH	JACK		11-24-49	4400	40.0	7	29,030	9,664	1,607,940
RISCH (MISS. 5900)	JACK		8-12-64	5921	45.0	1			21,695
RISCH, EAST (ATOKA CONGL.)	WISE	M	12-18-58	5548	41.0	1	47,510	1,011	103,701
RISCH, EAST (CADDO CONGL.)	WISE	M	12-28-53	4412	42.0	45	9,283	35,572	2,653,760
RISCH, SE. (CADDO CONGL.)	WISE	M	10-01-54	4230	40.5	13	40,779	8,650	730,181
RITALL (STRAWN 1650)	YOUNG	M	10-26-54	1689	41.0	2	12	1,247	75,548
RIVER BEND (CONGLOMERATE)	YOUNG		4-29-83	4262	40.0	2	1,321	3,156	24,414
ROCK CROSSING (CANYON LIME)	WILBARGER		6-01941	3000	37.0	12	56	3,418	2,578,652
ROCKY WALL (CONGL.)	FOARD		9-05-81	5552	38.0	1	4,727	2,381	36,157
ROGERS & ROGERS	MONTAGUE		12-24-38	4652	43.0	26	6,276	22,854	5,756,536
ROGERS & ROGERS (CANYON 2700)	MONTAGUE		11-20-71	2687	40.0	3	11	154	194,067
ROLEX (BRYSON)	CLAY		9-13-82	4316	38.0	3	372	2,125	28,616
ROSEMARY-CLAY (ELLEN.)	CLAY		9-06-72	6482	42.0	2	12	3,128	216,828
ROSS	CLAY		11-24-39	5350	46.0	19	60	19,163	4,249,887
ROSS, SOUTH (VOGTSBERGER SAND)	CLAY		12-20-52	4755	40.0	1	396	1,125	80,690
ROSS, SOUTH (3700)	CLAY		5-22-60	3684	40.0	1			222,849
ROSS, WEST (STRAWN)	CLAY	M	2-01949	4676	41.0	17	6,924	10,058	1,369,068
ROSS, WEST (STRAWN, LOWER)	CLAY	M	8-09-60	4728	41.0	3	5,184	3,786	203,837
ROSS MOUNTAIN (MISS.)	JACK		3-06-86	4682	46.0	2	12	3,388	10,109
ROSS MOUNTAIN, NW (CONGL.)	JACK		5-24-87	4092	43.0	2	6,834	5,143	5,143
ROSS MOUNTAIN NW (MISS.)	JACK		7-16-86	4478	46.4	1	12	4,772	8,064
ROSS MOUNTAIN, SW (MISS.)	JACK		4-15-86	4617	45.0	1	11	3,860	8,672
ROSSTON (2600 SAND)	COOKE		6-14-55	2600	41.0	1			6,971
ROY (CONGLOMERATE)	JACK		5-01-80	5622	42.0	1	12	427	12,026
ROY BLAKE (MISS)	YOUNG		6-09-72	5015	44.0	7	1,178	33,607	158,337
ROY FULTZ	CLAY		10-10-51	1814	42.0	12			154,344
ROYE (ELLENBERGER)	YOUNG		5-20-86	4600	42.0	2	11,006	2,623	15,387
ROYE (MISS.)	YOUNG		5-05-86	4370	43.0	6	107,967	23,603	44,646
RUBY (STRAWN 4700)	JACK		8-16-79	4746	46.0	1	12	529	13,547
RUDMOSE (CONGL.)	JACK		3-06-87	4816	40.0	1	58,991	906	906
RUNNING J (MISSISSIPPIAN)	YOUNG		7-05-85	4757	43.0	1	14	332	11,999
RUSMAG	JACK		1950	4585	40.0	184	63,149	58,580	15,522,872
RUSMAG (KEN SAND)	JACK		6-30-87	4849	42.1	2	37,465	6,739	6,739
RUSMAG (MISSISSIPPIAN)	JACK		11-11-84	5926	50.0	1	70,811	1,697	19,681
RUSMAG, NORTH (ATOKA CONGL. -C-)	JACK		1-04-63	4937	40.2	2	1,188	78	40,981
RUSMAG, NORTH (CADDO CONGL.)	JACK		1-04-63	4523	41.0	1			9,426
RUSMAG, SE. (CONGL. 4900)	JACK		3-11-80	4920	50.1	3	16,590	1,086	19,090
SAOB (STRAWN, 2800)	JACK		7-26-85	2828	45.0	1			524
S.A.O.C. (ATOKA LOWER)	JACK		10-31-84	5529	41.0	1	4,071	994	6,189
S. & K. (CADDO)	WILBARGER		12-21-57	3818	38.9	15	45	13,023	932,970
SAD (STRAWN)	ARCHER		4-22-83	4175	40.0	4	1,465	11,439	106,576
SADLER (HUFF SAND)	GRAYSON		10-28-53	6650	26.0	5	12	2,944	567,047
SADLER (PENN.)	GRAYSON		9-11-51	6700	34.0	94	80,337	102,781	17,426,595
SADLER (STURGESS SAND)	GRAYSON		6-22-53	6120	32.0	1	12	800	78,087
SADLER, SW. (BRUHLMEYER LO.)	GRAYSON		9-20-63	3304	35.0	3	155	2,071	97,124
FORMERLY SADLER, SW. /BRUHLMEYER/ CHANGED, 9-21-63.									
SADLER, SW. (BRUHLMEYER UP.)	GRAYSON		12-13-63	3104	40.0	4	561	5,609	132,003
SADLER, SW. (BRUHLMEYER 2300)	GRAYSON		6-20-64	2331	36.0	2	121	1,204	67,218
SADLER, WEST (PENNSYLVANIAN)	GRAYSON		2-18-54	6419	29.0	14	34	3,086	5,854,276
SADLER, W. (5700 PENN.)	GRAYSON		5-03-55	5745	26.0	1	180	2,731	8,413
SADLER, W. (5900)	GRAYSON		10-13-70	5924	31.4	3	12	1,587	58,034
SADLER, WEST (6200)	GRAYSON		8-05-54	6140	35.6	2	192	9,447	1,190,133
SADLER, W. (6200 E. F.)	GRAYSON		1-01-65	6236	35.0	1	12	2,877	131,131
SADLER, W. (6250)	GRAYSON		3-22-71	6242	36.1	4	20	890	175,424
SAINT JO, SE. (ELLEN.)	MONTAGUE		8-16-84	9146	39.8	3	1,908	17,895	196,281
SAINT JO, SW. (CONGL.)	MONTAGUE		8-26-53	6711	20.1	2	24	2,353	532,951
SAINT JO, SW. (CONGL. 6300)	MONTAGUE		7-19-57	6385	40.0	3	24	3,246	196,896
SAINT JO, SW. (CONGL. 7000)	MONTAGUE		1-02-58	7121	39.2	1			1,609
SAINT JO, W. (CONGLOMERATE)	MONTAGUE		4-26-52	6607	39.0	1	12	1,328	422,579
SAM EASTER (BRYSON)	JACK		10-08-70	3106	40.1	1	24	958	44,385
SAM EASTER (CADDO)	JACK		5-02-70	4434	42.6	6	20,177	2,763	102,805
SANCREE (STRAWN)	WISE		8-01-54	4667	42.0	2	410	511	177,702
SANDERS	MONTAGUE		11-01942	5975	36.8	1	12	917	648,438
SANDERS (CADDO CONGL. 3RD, UP.)	MONTAGUE		2-17-52	5865	40.0	1	2,172	5,371	444,192
SANDERS (CADDO 5800)	MONTAGUE		4-01-71	5813	40.0	1	182	4	62,263
SANDERS (CONGLOMERATE, LO.)	MONTAGUE		5-31-53	6167	35.0	6	8,265	37,705	359,782
SANDUSKY	GRAYSON		1-04-50	7687	44.5	5	16,521	3,722	455,393
SANDUSKY (DORNICK HILLS)	GRAYSON		6-12-53	8894	31.0	8	10,947	10,738	542,555
SANDUSKY (OIL CREEK SD.)	GRAYSON		7-20-50	7187	43.0	13	8,694	15,163	14,816,775
SANDUSKY (PENNSYLVANIAN)	GRAYSON		12-21-50	6827	40.0	1			107,121
SANDUSKY (3750)	GRAYSON		6-17-58	3636	38.6	1	12	1,101	39,979
SANDUSKY, NORTH (OIL CREEK)	GRAYSON		8-01-56	7165	41.0	1	13,801	7,050	520,112
SANDUSKY, NORTH (STRAWN)	GRAYSON		4-25-77	6778	49.0	5	1,487	2,099	71,300
SANDUSKY, WEST (DORNICK HILLS)	GRAYSON		5-30-55	6488	42.1	2	24	1,763	304,143
SANDUSKY, W. (DORNICK HILLS, N.)	GRAYSON		7-12-56	6513	26.0	2	12	1,467	287,929
SANDUSKY, WEST (PENN.)	GRAYSON		3-19-68	6309	32.0	4	240	2,211	42,153
SANDUSKY, WEST (STRAWN)	GRAYSON		8-17-54	6393	40.0	17	1,020	6,470	2,997,991
SANDUSKY, WEST (STRAWN NORTH)	GRAYSON		3-08-57	6354	39.0	5	49	27,981	223,524
SANDUSKY, WEST (5650 SAND)	GRAYSON		10-17-73	5648	34.0	1	12	1,859	24,615
SANGER (STRAWN)	DENTON		12-01-53	1689	42.0	4			82,266

RRC DISTRICT 9

FIELD NAME	COUNTY		DISCOVERY DATE	DEPTH (FEET)	GRAV API	PROD WELLS EOY	TOTAL 1987 PRODUCTION CASINGHEAD GAS (MCF)	CRUDE OIL (BBLS)	CUMULATIVE CRUDE OIL PRODUCTION TO 1-1-88 (BBLS)
SANIBEL (MISSISSIPPI)	YOUNG		1-20-78	4516	40.0	2	733	21,326	196,670
SANZENBACHER (MISS.)	CLAY		9-04-58	5954	41.0	4	3,115	44,285	953,472
SARTAIN DRAW (BRYSON)	JACK		7-08-85	2818	44.0	3	1,010	2,265	12,209
SAUDER (DYSON)	WILBARGER		6-04-55	1990	36.0	15	12	555	1,029,783
SAYED (BEND CONGL)	YOUNG		11-14-81	4330	41.0	2	9	628	17,452
SAYED (CONGLOMERATE, UP.)	YOUNG		5-21-74	4240	41.0	5	7,719	1,252	88,895
SAYED, NE. (CONGL.)	YOUNG		12-01-74	4263	40.0	4	14,983	5,012	77,527
SCALING	CLAY		5-01-44	5570	41.0	1	12	1,176	374,089
SCALING RANCH, S (ELLEN)	CLAY	M	3-14-72	6124	41.0	20	9,254	23,379	411,484
SCALING RANCH, S (MOBLEY)	CLAY		9-01-77	3794	41.0	14	22	8,489	143,034
SCAN (CONGL)	YOUNG	M	4-05-79	4318	43.0	10	16,306	1,720	88,654
SCANROCK (CONGL)	JACK		1-20-81	4174	43.0	1			3,606
SCARBER (CONGLOMERATE)	JACK		9-01-83	5570	43.1	2	36,969	2,033	13,378
SCHENK (CONGL. 5600)	ARCHER		5-13-59	5591	45.0	1	12	635	45,479
SCHULZ & BRANNAN (STRAWN 3150)	YOUNG		5-23-56	3200	42.3	4	7,265	1,406	39,628
SCOTLAND (CADDO LIME)	ARCHER		10-17-40	5050	43.0	6	36	14,332	1,068,212
SCOTLAND (M SAND)	ARCHER		9-01-46	3669	42.0	15	48	6,737	710,858
SCOTLAND (MISSISSIPPI LIME)	ARCHER		9-24-41	5145	44.0	1	12	668	360,628
SCOTLAND (MISSISSIPPIAN)	ARCHER		9-15-57	5597	44.3	4	1,431	3,611	155,999
SCOTLAND (N SAND)	ARCHER		6-13-47	4009	43.3	7	36	2,285	355,695
FORMERLY CARRIED AS SCOTLAND, NORTH /SAND/.									
SCOTLAND (4500 SAND)	ARCHER		9-22-49	4500	40.7	3	12	444	423,059
SCOTLAND, SOUTH (CADDO 5100)	ARCHER		3-11-57	5086	43.0	19	7,982	26,059	1,167,544
SCOTT RANCH (VOGTSBERGER)	ARCHER		8-28-82	4577	42.0	1	510	645	23,519
SCRIBE (STRAWN)	WICHITA		3-21-67	3842	41.0	3	12	1,007	99,495
SEACLIFF (MISSISSIPPI)	YOUNG		8-03-87	4682	42.0	1	5	5,949	5,949
SEARCYS (CONGL)	HARDEMAN	M	10-24-81	7292	41.0	4	3,587	13,009	118,895
SEARCYS (MISS)	HARDEMAN		6-20-81	8166	40.0	3	36	4,758	63,714
SEARCYS, S.W. (MISSISSIPPIAN)	HARDEMAN		11-11-83	8123	38.0	1	12	5,058	33,961
SEAY (CADDO CONGLOMERATE)	MONTAGUE		12-10-55	5863	35.0	5	13,736	17,043	326,137
SENATE (MISS.)	JACK		3-07-86	5026	49.7	1	11,242	1,334	8,638
SENKEL (CADDO 4600)	YOUNG		7-23-81	4594	43.0	20	56,463	2,383	150,043
SENKEL (CADDO 4600-N.)	YOUNG		4-01-85	4646	41.0	3	11,195	2,862	16,521
SEPTEMBER (9300)	GRAYSON		1-12-82	9290	22.0	1	21,458	2,562	28,336
SERENDIPITY (CONGL)	YOUNG		7-24-76	4330	40.0	4	6,782	1,832	42,857
SERENDIPITY (STRAWN)	YOUNG		4-19-74	3306	40.0	8	1,161	1,583	270,087
SEVENTY DAY (CONGL)	WISE		9-30-79	5826	44.1	1	3,672	365	5,976
SEWELL	YOUNG		1938	3800	44.0	1	12	2,035	1,409,669
SEWELL (CADDO LOWER)	JACK	M	2-09-54	4117	43.9	8	16,160	3,382	94,650
SEWELL (CADDO POOL)	YOUNG		1940	3907	42.0	5	12,179	1,656	270,100
SEWELL (STRAWN)	YOUNG	M	2-11941	2480	42.0	8	2,823	6,308	284,931
SEWELL (3200)	YOUNG		7-13-76	3296	42.0	1	30	35	26,304
SEYMOUR (CADDO)	BAYLOR		6-23-50	5087	40.0	5	22	6,763	244,397
SEYMOUR, EAST (STRAWN)	BAYLOR		9-24-52	4717	40.0	1			2,066,958
SEYMOUR, NORTH (STRAWN 5000)	BAYLOR		3-05-61	5063	37.2	2	24	5,428	176,505
SEYMOUR POOL	BAYLOR		2-19-40	2565	38.0	34	412	77,375	7,794,522
SHADOW (CONGL.)	JACK		7-12-82	5196	42.0	1	31,906	3,156	51,266
SHANAFELT (MISS)	YOUNG		3-21-76	4935	46.0	2			58,552
SHANKS (THOMAS SAND)	ARCHER		9-02-84	1071	38.0	6	24	11,903	50,837
SHANNON (CADDO)	CLAY	M	1-15-80	5468	43.0	9	22,556	6,658	141,345
SHANNON, W. (CONGL.)	CLAY		12-14-81	5518	42.0	1	11	725	8,883
SHARON (STRAWN)	COOKE		10-12-72	1688	37.0	4	10	617	54,207
SHEPARD (STRAWN)	YOUNG		3-01-83	2608	40.0	4	24	17,286	85,589
SHERMAN	GRAYSON		8-31-47	4860	36.7	41	21,816	180,645	14,200,751
SHERMAN(CARRAWAY,COFFMAN,COVEY,COVEY LO,GANT,HEAD,JERICHO,RISING,RITENBURG,SHAFFORD, WOODSONI,&WOODSON III CONSL 1/1/74									
SHERMAN (BROMIDE 2ND)	GRAYSON		6-10-55	9932	40.0	1	12	937	61,317
SHERMAN (DAVIS)	GRAYSON		11-04-55	8152	36.3	1	21,160	801	102,674
SHERMAN (DAVIS 8400)	GRAYSON		12-28-55	8387	31.0	8	207,482	11,192	1,152,971
SHERMAN (DAVIS 9100)	GRAYSON		3-26-56	8876	33.7	7	13,674	7,246	253,990
SHERMAN (ELLENBURGER 10500)	GRAYSON		9-18-81	11832	50.0	1	12,147	1,630	24,127
SHERMAN (MOTT SAND)	GRAYSON		1-13-55	5644	35.0	1	12	1,975	300,446
SHERMAN (OIL CREEK 10,500)	GRAYSON		11-14-65	10516	41.6	2	263,976	43,785	506,297
SHERMAN (ORDOVICIAN 9,000)	GRAYSON		2-12-61	8948	40.0	1	26,627	3,528	159,266
SHERMAN (ORDOVICIAN 9,300)	GRAYSON		7-13-58	9329	39.7	1			140,024
SHERMAN (ORDOVICIAN 9,400)	GRAYSON		9-13-55	9410	40.0	1	11,000	146	447,808
SHERMAN (ORDOVICIAN 9,450)	GRAYSON		6-11-82	9518	42.3	3	206,393	4,325	193,488
SHERMAN (ORDOVICIAN 10,400)	GRAYSON		5-07-55	10347	32.0	1	2	2	42,439
SHERMAN (PENNSYLVANIAN)	GRAYSON		6-28-54	8542	37.5	1	6,236	616	295,008
SHERMAN (PENNSYLVANIAN LOWER)	GRAYSON		6-26-55	10274	32.3	3	76,561	7,950	319,310
SHERMAN (PENNSYLVANIAN 8100)	GRAYSON		8-08-56	8119	36.5	4	14,020	2,181	411,468
SHERMAN (PENNSYLVANIAN 8900)	GRAYSON		9-26-54	8890	38.5	44	97,179	11,318	9,619,852
SHERMAN (PENNSYLVANIAN 9200)	GRAYSON		4-13-55	9190	42.0	2	14	1,786	40,987
SHERMAN (RIFENBURG 9000)	GRAYSON		6-26-65	9056	36.9	1			3,809
SHERMAN (RIFENBURG 9400)	GRAYSON		10-13-54	9415	42.5	1			226,520
SHERMAN (TURNER SAND)	GRAYSON		10-15-56	8528	40.3	1	28,088	310	148,832
SHERMAN (VIOLA LIME)	GRAYSON		1-20-55	9147	37.9	1	5,421	535	9,062
SHERMAN (WOODSON ZONE 8)	GRAYSON		10-01-51	5140	36.0	3	732	3,759	83,813
SHERMAN (7500 SAND)	GRAYSON		5-15-52	7546	34.8	100	251,756	243,032	14,679,789
SHERMAN (10700)	GRAYSON		6-01-82	10699	55.6	2	358	2,044	27,759
SHERMAN, EAST	GRAYSON		7-24-49	3460	31.0	57	10,824	255,116	13,977,186
SHERMAN, EAST (PENN. 7100)	GRAYSON		5-16-75	7462	38.0	1	60	1,249	29,529
SHERMAN, EAST (10500)	GRAYSON		3-27-72	10520	38.0	1	12	763	14,638
SHERMAN, NW. (8400 "V")	GRAYSON		12-04-82	8435	35.0	1	6,823	2,924	29,240
SHERMAN, SOUTH (DAVIS SAND)	GRAYSON		3-15-55	8018	30.5	1	3,756	1,149	34,838
SHERMAN, SOUTH (OIL CREEK)	GRAYSON		5-21-71	8822	40.8	1	1,364	750	32,715
SHERMAN, SW. (SIMPSON)	GRAYSON		12-27-54	9288	24.3	1	988	1,707	8,186
SHERMAN AIRPORT (BAKER)	GRAYSON		9-29-84	9049	32.8	2	1,668	1,718	11,754
SHIRK (STRAWN 3400)	YOUNG		3-30-60	3410	41.0	3	720	1,048	112,009
SHIRK (STRAWN 3600)	YOUNG		7-23-55	3609	40.0	3	12	3,419	322,687
SHIRK (3790)	YOUNG		1-22-77	3794	42.0	1	2	153	12,732
SHIRK, SOUTHEAST (2950 SD.)	YOUNG		7-10-59	2963	42.0	4	10	1,752	165,033
SHIRLEY (CADDO CONGL.)	MONTAGUE		4-05-84	6018	42.0	7	37,054	26,948	149,711
SHIRLEY CAROL (STRAWN)	MONTAGUE		11-28-83	4096	41.0	3	12	18,267	138,298
SHOALEH (MISS.)	YOUNG		1-18-85	4476	40.0	2	30,553	6,464	20,777
SHORT (ELLENBURGER)	CLAY		5-08-81	5984	43.0	14	9,708	35,684	164,707
SHOSHONE (MIDDLE CONGL.)	JACK		10-09-84	4537	43.0	5	107,755	1,102	46,200
SIVELLS BEND	COOKE		11-30-44	6900	40.0	134	353,137	364,467	29,573,906

RAILROAD COMMISSION OF TEXAS
OIL AND GAS DIVISION
CRUDE OIL AND CASINGHEAD GAS PRODUCTION BY FIELD, FOR 1987

RRC DISTRICT 9

FIELD NAME	COUNTY		DISCOVERY DATE	DEPTH (FEET)	GRAV API	PROD WELLS EOY	TOTAL 1987 PRODUCTION CASINGHEAD GAS (MCF)	CRUDE OIL (BBLS)	CUMULATIVE CRUDE OIL PRODUCTION TO 1-1-88 (BBLS)
SIVELLS BEND, E. (ARBUCKLE)	COOKE		8-20-64	8501	44.0	3	3,296	6,701	709,556
SIVELLS BEND, E. (DILLARD SAND)	COOKE		5-13-64	7350	35.0	2	3,995	5,346	193,486
SIVELLS BEND, E. (PACE)	COOKE		11-05-64	7678	40.5	1	240	1,523	54,880
SIVELLS BEND, E. (PACE, LOWER)	COOKE		2-20-66	7536	41.8	1	1,259	1,858	99,590
SLOAN (BRYSON)	JACK		9-23-75	3274	41.4	1	350	692	13,973
SLOAN (BRYSON SAND)	YOUNG		12-01-82	3476	41.0	6	14,099	916	31,522
SMADA (STRAWN 2500)	MONTAGUE	M	8-31-54	2542	41.0	21	28	4,773	168,564
SMART (BRYSON)	JACK		3-25-77	3116	41.0	1			3,867
SMOKEHOUSE (CADDO)	ARCHER		6-15-79	5264	38.3	1	12	5,348	81,827
SMYRNA (ATOKA)	MONTAGUE	M	12-09-79	6046	40.0	41	257,540	16,075	536,402
SMYRNA (STRAWN)	MONTAGUE		10-17-80	5590	42.0	2	9,236	935	137,927
SNEBOLO (GUNSIGHT)	ARCHER		7-23-52	1590	40.0	6	12	1,448	304,261
SNOW (CONGLOMERATE 5200)	WISE		3-09-59	5246	49.6	1	12	467	34,495
SOUTH BEND (CADDO)	YOUNG		10-16-53	3496	42.0	1	19,981	217	20,644
SOUTH BEND (ROARK)	YOUNG		10-15-85	3578	40.0	1	8,874	951	5,676
SOUTH BEND, NORTHEAST (CONGL.)	YOUNG		11-02-61	4569	30.0	1	12	144	8,379
SOUTH BEND, WEST (MARBLE FALLS)	YOUNG		9-23-51	4013	42.0	2	4,878	109	214,372
SOUTH BEND, W (MISSISSIPPI LIME)	YOUNG		9-11-51	4390	44.0	4			871,886
SOUTHERN ALLIANCE (ATOKA, LOW)	JACK		2-21-86	4852	42.0	1	58,913	1,742	5,059
SOUTHERN ALLIANCE (CADDO)	JACK		3-20-84	4464	42.0	4	24,230	2,311	36,889
SOUTHERN ALLIANCE (MISS.)	JACK		5-23-84	5146	43.0	12	351,770	25,391	214,554
SOUTHMAYD (BARNES)	GRAYSON		6-24-75	4855	14.0	2	24	3,384	59,021
SOUTHMAYD (ELLENBURGER)	GRAYSON		3-10-54	6748	32.0	1	12	713	27,755
SOUTHMAYD (STRAWN 4700)	GRAYSON		1-09-65	4760	20.0	1	12	1,193	49,898
SOUTHMAYD (STRAWN 4800)	GRAYSON		3-02-60	4860	22.0	1	12	1,538	94,694
SOUTHMAYD, EAST (BAKER)	GRAYSON		4-13-77	6988	26.0	1	12	1,374	6,632
SOUTHMAYD, EAST (DAVIS)	GRAYSON		6-01-77	7610	26.7	1	182	3,462	48,451
SOUTHMAYD, EAST (MCLISH)	GRAYSON		10-05-76	7610	25.1	2	189	1,231	49,154
SOUTHMAYD, NORTH (BAKER-VIOLA)	GRAYSON		7-14-77	7380	32.6	29	416,532	213,633	1,140,752
SOUTHMAYD, NORTH (LOWER PENN)	GRAYSON		3-03-85	7800	28.0	1	1,102	1,886	8,223
SOUTHMAYD, NE. (DAVIS)	GRAYSON		1-19-78	8285	33.7	4	14,882	659	150,076
SOUTHMAYD, N.E. (DAVIS LOWER)	GRAYSON		4-15-81	8550	36.8	9	144,030	6,520	179,829
SOUTHMAYD, NE. (STRAWN)	GRAYSON		9-09-77	8009	32.3	3	23,126	2,282	48,028
SOUTHWESTERN (CADDO REEF)	JACK		1-25-71	4700	40.7	8	29,095	3,407	424,762
SOVEREIGN (MISS.)	YOUNG		6-01-63	4408	43.5	1	5	93	43,545
SPANISH FORT (CRINOIDAL SD.)	MONTAGUE		7-07-50	1650	29.7	38	48	10,820	2,988,006
SPANISH FORT (2700 SAND)	MONTAGUE		8-05-50	2692	31.0	4	24	1,823	264,018
SPARKLER (HANDY)	GRAYSON		8-27-74	10055	42.0	3	221,710	39,502	865,894
SPECIAL K (CONGL.)	MONTAGUE		4-09-87	6650	39.6	1	15,836	25,922	25,922
SPRING CREEK (MISS. LIME, UPPER)	YOUNG		4-05-52	5108	42.0	1	12	1,368	178,928
SPRING CREEK, EAST (MISSISSIPPI)	YOUNG	M	12-09-53	5019	42.0	5	36	25,374	285,946
SPRING CREEK, S. (MISS.)	YOUNG		1-30-68	5024	41.0	2	9	307	69,288
SPRING RANCH (CADDO)	CLAY		2-13-78	5646	45.0	1			68,571
SPRING RANCH (CONGL. STRAY)	CLAY		2-29-80	5670	47.0	1	2	21	24,260
SPRING RANCH (3900)	CLAY		10-09-78	3897	40.0	2	6	416	14,710
STEED	JACK	M	8-12-54	4770	42.0	4	15,386	2,132	1,405,551
STEED, WEST (STRAWN 2950)	JACK		5-10-54	2895	41.0	3	1,087	2,147	414,804
STEELE (MARBLE FALLS LIME)	YOUNG		10-30-83	4294	42.0	2	11,581	1,596	40,844
STEELE (STEELE SAND)	YOUNG		3-04-83	2346	41.0	2	11,801	1,723	29,530
STEIN (STRAWN)	GRAYSON		2-22-80	3809	20.0	6	58	8,941	84,658
STEPHENS	CLAY		1943	6011	48.0	1			134,650
STEPHENS (ATOKA CONGLOMERATE)	CLAY		3-18-64	5728	41.0	4	1,726	1,854	91,724
STEVE (LOWER STRAWN)	JACK		7-10-82	3179	42.0	1			7,272
STEWART (CONGL.)	JACK		9-04-84	5202	42.0	3	38,970	2,947	10,013
STEWART (MARBLE FALLS)	YOUNG	M	1-01-84	4890	41.0	30	245,224	6,906	125,574
STIMPSON (STRAWN, LOWER)	ARCHER		2-23-52	4106	41.0	1			47,448
STONEBURG	MONTAGUE		12-07-41	6233	45.0	17	162,088	80,794	716,835
STONEBURG (CONGLOMERATE 1ST)	MONTAGUE		11-24-56	6289	40.1	1	670	1,661	173,874
STONEBURG (CONGLOMERATE 4TH)	MONTAGUE		4-24-56	6341	42.0	1	668	1,216	82,178
STONEBURG, N. (CADDO 5800)	MONTAGUE		9-09-70	5819	41.2	1	228	290	37,616
STONEBURG, NORTH (CONGL)	MONTAGUE		9-04-79	6321	43.0	1	8	318	19,645
STONEBURG, NORTH (ELLEN.)	MONTAGUE		6-08-68	5946	39.9	1	144	186	40,370
STONEBURG, NORTH (STRAWN)	MONTAGUE		12-04-53	4891	40.0	9	3,324	4,588	294,827
STONEBURG, N.E. (CADDO)	MONTAGUE		1-02-72	5628	41.2	1	420	724	29,671
STONEBURG, NE. (ELLEN.)	MONTAGUE		10-15-66	6929	45.0	1			28,833
STONEBURG, S. (ATOKA CONGL.)	MONTAGUE		11-21-65	6203	42.0	2			103,920
STONEBURG, S. (CONGL.)	MONTAGUE		8-21-64	6046	41.0	4	17,369	1,910	227,349
STONEBURG, S. (MISS.)	MONTAGUE		8-05-64	6402	41.0	2	15,635	721	221,607
STOUFFER (CONGL.)	BAYLOR		10-14-82	5205	42.0	1			47,894
STOVALL (MCLESTER)	YOUNG		9-01-58	3944	40.4	23	27,550	17,415	268,613
STRADER (CONGL. A)	JACK		12-19-86	5649	42.5	3	68,212	7,494	8,044
STRAHAN (CONGL)	JACK		9-29-80	4440	44.0	1			23,600
STRAHAN (ELLENBURGER)	JACK		3-15-82	4748	47.0	1			1,377
STRAHAN (MISSISSIPPIAN 4370)	JACK		12-28-81	4373	42.0	1			1,988
STRAWN (MARBLE FALLS 3770)	JACK		1-03-82	3784	42.0	1	7,009	124	1,547
STRAWN (MARBLE FALLS 4060)	JACK		1-03-82	4147	46.0	1			62
STREET (CADDO)	JACK		2-01-80	4925	42.4	1	12	8,782	82,245
STREET (STRAWN)	JACK		3-21-80	2707	41.4	8	6,444	53,203	520,158
STREET (MARBLE FALLS)	JACK		7-12-84	5100	50.0	2	11,369	350	2,086
STREIT (DYSON, LOWER)	WILBARGER		1-30-53	1958	40.0	2			211,829
STREIT (STRAWN)	WILBARGER		7-11-76	4896	39.0	1			636
STRICKER (TANNEHILL)	KNOX		1-10-58	2099	33.0	2	24	1,483	60,341
STURM (CANYON)	ARCHER		10-23-50	3527	42.0	8	44	6,842	173,163
STURM (VOGTSBERGER)	ARCHER		8-07-50	4658	42.0	3	2,928	3,140	886,900
SUE SEAY (BRYSON)	MONTAGUE		11-18-67	4908	41.8	2	120	1,133	91,969
SUGARLOAF MT. (CADDO)	FOARD		5-11-87	5903	41.0	2	3,545	20,335	20,335
SULLIVAN (CADDO)	YOUNG		11-01-82	4395	41.0	8	64,635	3,347	88,808
SUMNER (MISSISSIPPI)	WILBARGER		7-09-65	6270	40.0	1			26,995
SUMNER (STRAWN)	WILBARGER		7-22-65	5370	39.0	4	348	4,760	392,853
SUMNER (STRAWN 5235)	WILBARGER		6-07-66	5246	41.4	2	192	2,838	209,906
SUMPTER (CONGL.)	YOUNG		4-25-82	3930	41.0	2	11	367	11,057
SUNSET (CADDO CONGL.)	MONTAGUE	M	1-01-84	6041	42.0	1	15,482	885	10,791
SUNSET (CADDO 5700)	MONTAGUE		1-06-67	5701	43.1	1	2,303	42	6,527
SUNSET (CONGLOMERATE)	MONTAGUE	M	11-01-63	5986	41.0	22	88,050	7,148	587,002
SUNSET (UPPER STRAWN)	JACK	M	9-13-85	2220	42.0	3	7	771	4,930
SUSAN PRIDEAUX (GUNSIGHT)	ARCHER	M	5-19-72	1407	41.0	16	24	14,077	587,216
SUSHAN(BEND CONGL. 5975)	CLAY		12-13-69	5994	46.0	4	38,359	423	26,472
SUSHAN(CADDO 5750)	CLAY		12-12-69	5753	45.0	2	16,701	6,041	266,023

RRC DISTRICT 9

FIELD NAME	COUNTY	DISCOVERY DATE	DEPTH (FEET)	GRAV API	PROD WELLS EOY	TOTAL 1987 PRODUCTION CASINGHEAD GAS (MCF)	CRUDE OIL (BBLS)	CUMULATIVE CRUDE OIL PRODUCTION TO 1-1-88 (BBLS)
SUSHAN (ELLEN 6420)	CLAY	8-03-67	6422	46.0	1			80,497
SUSIE-Q (CADDO)	ARCHER	6-03-85	4626	42.0	6	2,626	34,231	90,372
SWANSON-CHOENS (ELLEN.)	WICHITA	6-14-80	3739	37.2	5	12	3,522	92,318
SWARTZ (PALO PINTO)	HARDEMAN	1-01-85	5836	42.0	12	361	91,728	129,700
SWEENEY (CADDO)	YOUNG	6-28-51	3763	31.0	1	239	473	55,391
SWEENEY (CADDO 4200)	YOUNG	1-08-74	4220	40.0	2	986	1,712	49,202
SWEENEY (CONGLOMERATE)	YOUNG	7-21-48	4311	42.0	54	193,132	45,014	948,899
SWEENEY (CONGLOMERATE, LOWER)	YOUNG	2-25-76	4328	41.0	2	5,659	2,388	53,832
SWEET-STRAWN (3550)	YOUNG	9-01-76	3586	43.0	3	12	1,965	50,572
SWEETGRASS (STAPP)	GRAYSON	5-02-83	4086	19.0	1	31	1,112	7,518
SWICK (DORNICK HILLS)	GRAYSON	5-20-78	6158	36.0	2	12	459	14,510
SWICK (OIL CREEK)	GRAYSON	10-24-78	7210	31.0	2	24	1,826	67,894
SWICK (5000)	GRAYSON	3-23-82	5026	27.0	1	12	920	6,778
SWICK (5100)	GRAYSON	9-15-78	5147	30.0	1	12	3,221	37,377
SWICK (5400)	GRAYSON	10-13-78	5462	31.0	3	24	1,787	64,318
SWINK, EAST (MISSISSIPPIAN)	YOUNG	11-11-60	5098	42.0	3	893	22,848	162,503
T.C.U. (ELLENBURGER)	COOKE	8-03-50	1848	28.0	1			39,034
T.E. (PALO PINTO)	HARDEMAN	9-17-85	6603	39.5	1	2,209	10,217	24,103
T.J.B. (5700 ELLENBURGER)	ARCHER	10-22-82	5757	40.0	2	10	754	8,608
TJN (CONGLOMERATE)	JACK	8-06-84	4866	41.0	14	169,299	9,088	110,460
TJN (STRAWN)	JACK	7-03-82	4067	38.0	25	130,422	14,389	132,189
-TT- (ELLENBURGER)	WILBARGER	9-07-49	4805	40.0	2	12	1,599	205,411
TTE (ATOKA 4770)	JACK	11-05-73	4774	56.0	3	29,583	419	5,500
TAACK (MISS. 4780)	YOUNG	8-20-66	4789	42.0	1	12	1,778	56,942
TAFFEY (CONGL)	MONTAGUE	1-18-78	6844	41.0	4	5,496	4,960	170,503
TAFFEY (STRAWN)	MONTAGUE	2-01-77	3351	36.0	1	12	303	6,345
TALLY (CONGL.)	CLAY	1-09-82	5777	47.0	18	88,511	7,454	127,475
TALLY (MARBLE FALLS)	CLAY	1-01-84	5904	42.0	14	51,198	6,594	53,903
TALLY (STRAWN)	CLAY	1950	4600	42.0	46	24,796	42,426	3,234,223
TALLY (STRAWN, UPPER)	CLAY	9-06-51	4512	42.0	1	37	1,032	493,382
TAYLOR (STRAWN)	YOUNG	4-07-51	3483	44.0	19	70,369	85,592	2,974,667
TAYLOR (STRAWN 2900)	YOUNG	12-05-53	2882	40.0	1	12	490	56,878
TEPCO (3100 ELLENBURGER)	COOKE	10-31-85	3137	22.0	3	19	11,735	25,404
TERESA (CONGLOMERATE)	WISE	4-13-81	5198	44.0	2	216,557	7,728	78,372
TERESA (5065)	JACK	11-10-83	5177	42.0	1	10,681	963	4,828
TERRELL (CONGL)	YOUNG	10-01-77	4502	42.0	3	31,924	871	15,261
TEX-AM (MISSISSIPPI)	JACK	10-18-60	5490	43.0	1	1,265	762	32,709
TEX-AM (STRAWN 3020)	JACK	5-27-81	3028	42.8	1	12	8,445	29,331
TEXAS, NORTH (CONGL.)	MONTAGUE	4-08-82	5979	40.0	3	23	1,874	19,669
TEXOMA, EAST (TANNEHILL)	KNOX	10-04-56	1706	34.0	7	12	12,563	674,367
THALIA, N. (CANYON)	FOARD	4-03-65	3005	38.0	15	1,777	1,584	84,197
THALIA, W. (CANYON)	FOARD	3-20-72	2294	39.0	4			1,445
THEISS (MISS.)	HARDEMAN	6-21-82	8380	40.0	4	31,967	92,476	431,555
THOMAS (MISS)	YOUNG	2-14-82	4436	39.0	1	716	1,087	21,440
THOMAS-FULLER (MISS.)	YOUNG	12-03-72	5035	42.0	2	19	4,691	37,000
THORN (HANDY K-2)	COOKE	5-23-76	4316	45.0	1	35,974	6,822	95,845
THRASH (CHAPPEL)	HARDEMAN	11-16-65	8592	51.5	4	1,755	8,366	1,525,951
THRASH (OSAGE)	HARDEMAN	11-16-65	8880	49.8	1			1,433,519
THRASH (PALO PINTO)	HARDEMAN	12-27-65	5878	37.8	2	1,212	2,840	883,946
THRASHER (2850 SAND)	COOKE	12-05-59	2848	41.0	2	12	2,637	68,236
THREADGILL (CONGLOMERATE 6020)	MONTAGUE	3-01-55	6025	48.7	2	12	1,167	42,097
THREADGILL (STRAWN)	MONTAGUE	4-09-51	4958	40.0	1			139,942
THREE B (STRAWN)	YOUNG	5-04-74	1898	38.0	8	1,940	1,344	141,913
THREE-WAY, EAST (CADDO)	ARCHER	4-25-64	5290	41.0	2	13	907	92,582
THREE-WAY, EAST (ELLENBURGER)	ARCHER	10-19-61	5735	41.0	2	12	907	149,772
TIDWELL (STRAWN -D-, LOWER)	WISE	5-20-63	4458	41.4	3			100,264
TIDWELL (STRAWN 4600)	WISE	10-07-55	4662	41.0	38	13,404	10,855	2,216,961
TIMBER CREEK (BRUHLMEYER, UPPER)	COOKE	2-20-63	2298	24.0	6	23	6,537	338,614
TIMBER CREEK (BRUHLMEYER, LO.)	COOKE	6-01-73	2476	40.0	9	12	6,512	202,772
TIMBER CREEK (1700)	COOKE	6-01-73	1705	22.0	1	12	356	16,688
TIMBER CREEK (1860)	COOKE	4-18-75	1872	35.0	1	12	447	27,687
TIMBER CREEK (2070 STRAWN)	COOKE	6-01-63	2081	24.0	6	12	4,758	277,635
TIMBER CREEK (3040)	COOKE	1-31-63	3036	24.0	4	12	4,749	199,863
TIMBER CREEK (3200)	COOKE	1-31-63	3036	26.0	1			63,151
TIMBER CREEK (3500)	COOKE	1-31-63	3488	25.0	1			21,275
TIMES (ELLEN.)	WILBARGER	4-26-69	5069	42.0	15	328	32,926	2,091,645
TIMES (MISS.)	WILBARGER	4-24-73	4762	38.0	3	603	4,969	21,594
TINA NYCE (STRAWN)	MONTAGUE	5-05-85	4504	39.0	2	12	2,116	10,457
TIOGA, EAST (DEGAN SAND)	GRAYSON	8-12-56	3802	34.5	12	567	29,903	1,118,313
TIOGA, EAST (STRAWN)	GRAYSON	8-27-53	3267	23.0	2	12	1,037	31,898
TOLBERT	WILBARGER	11-19-46	5045	41.7	1	12	2,555	193,961
TOLBERT, EAST (MISS.)	WILBARGER	4-05-81	7925	48.0	1	60	2,884	27,682
TRANS (CADDO, UPPER)	MONTAGUE	7-29-55	6795	41.0	1	372	2,630	73,041
TRANS-CONTINENTAL (CADDO)	ARCHER	6-09-51	5139	41.0	5	24	4,322	482,789
TRANS-CONTINENTAL (VOGTS. 4500)	ARCHER	8-15-56	4497	43.0	7	35	10,116	831,038
TRIAD (STRAWN)	JACK	7-26-54	3844	42.0	1	12	395	97,236
TRIANGLES HEADQUARTERS	FOARD	2-01-87	4678	38.0	4	11	25,941	25,941
TRICORE (GUNSIGHT)	WICHITA	2-02-87	1535	41.0	19	11	24,289	24,289
TRINITY (STRAWN)	YOUNG	3-25-77	2532	41.0	4	3,336	2,438	63,626
TRINITY (STRAWN 2485)	YOUNG	9-23-77	2494	41.0	3	9,815	1,783	66,675
TRUCE, W. (CADDO)	JACK	8-20-82	5434	46.0	1	12	820	5,488
TRUE (MISSISSIPPIAN)	YOUNG	2-01-57	4829	43.0	1			37,006
TRUE, S. (CADDO)	YOUNG	7-01-87	4393	41.8	1	373	4,197	4,197
TRUE, S. (MISS. 4800)	YOUNG	8-01-84	4814	41.9	1	35	422	19,361
TRUSCOTT, SW. (ATOKA)	KNOX	1-17-76	6309	44.0	6	34,273	10,543	351,043
TURBEVILLE(GUNSIGHT, LO.)	ARCHER	2-01-81	1497	40.0	6	12	4,146	62,279
TURKEY (MISSISSIPPIAN)	HARDEMAN	3-18-81	8710	51.0	1	9,728	17,517	417,571
TWO EDS (HESTER SAND)	GRAYSON	10-07-82	5650	28.0	9	71	65,571	405,233
TWO TEE (TANNEHILL)	KNOX	8-07-58	2570	36.8	6	697	11,943	779,685
U. C. S. L. (MISS.)	BAYLOR M	10-15-57	5220	39.5	9	60	16,870	187,467
UNDERWOOD	COOKE	12-21-51	3898	28.5	3	24	5,236	600,681
UNDERWOOD (3300 SD.)	COOKE	3-09-52	3300	26.0	1	12	1,819	111,451
UNDERWOOD (3450 STRAWN)	COOKE	1-17-55	3454	26.0	1	12	2,366	188,103
UNDERWOOD (4200)	COOKE	5-01-55	4113	30.0	1			30,997
UNDERWOOD-RAY (CONGLOMERATE)	MONTAGUE	10-18-52	6023	42.2	1			475,399
UNWISE (PENN.)	WISE	8-13-58	4580	42.0	2	12	331	5,855
V. T. P. (STRAWN)	COOKE	4-27-57	3344	26.0	1	12	293	102,123
V.W. HUTSON (HOXBAR SAND)	MONTAGUE	12-10-84	1264	39.0	9	35	11,784	48,995

RAILROAD COMMISSION OF TEXAS
OIL AND GAS DIVISION
CRUDE OIL AND CASINGHEAD GAS PRODUCTION BY FIELD, FOR 1987

RRC DISTRICT 9

FIELD NAME	COUNTY		DISCOVERY DATE	DEPTH (FEET)	GRAV API	PROD WELLS EOY	TOTAL 1987 PRODUCTION CASINGHEAD GAS (MCF)	CRUDE OIL (BBLS)	CUMULATIVE CRUDE OIL PRODUCTION TO 1-1-88 (BBLS)
VANTAGE (VOGTSBERGER)	ARCHER	M	5-22-81	4536	40.0	1	12	666	19,295
VASHTI, N.E. (CADDO)	CLAY		10-14-81	6801	40.0	10	36,735	20,573	229,346
VASHTI, N.E. (CONGL.)	CLAY		5-07-86	6108	44.4	2	24,172	6,088	16,549
VAUGHAN (MARBLE FALLS)	YOUNG		12-07-85	4060	44.0	1	407	177	722
VELASCO (STRAWN 3700)	GRAYSON		1-11-63	3767	34.7	2	12	1,572	142,107
VERA (CADDO, LOWER)	CLAY		7-04-75	5578	40.0	6	767	3,305	182,181
VERA (MISS)	CLAY		10-02-75	5771	40.0	6	102	2,096	430,008
VERA (STRAWN)	CLAY		1-23-56	4116	40.0	7	908	4,849	286,081
VERA (STRAWN 3600)	CLAY		3-06-56	3571	40.0	11	50	30,075	872,420
VERNA (STRAWN)	MONTAGUE		8-15-76	3867	43.0	2	2	10	67,231
VERNON SHARP (ELLEN.)	WILBARGER		9-07-86	8230	42.0	1	12	4,117	5,727
VICTORIA (3100)	YOUNG		1-03-78	3118	41.0	16	56,975	12,662	150,273
VOGTSBERGER (CADDO LOWER)	ARCHER		11-05-69	5146	42.7	2	46	8,465	109,561
VOGTSBERGER (CADDO 5140)	ARCHER		11-28-56	5120	47.0	10	36	22,718	344,435
TRANS. FROM VOGTSBERGER, SOUTH /CADDO/, 3-1-57.									
VOGTSBERGER (STRAWN)	ARCHER		8-16-49	3510	42.0	3	12	4,742	495,378
VOGTSBERGER, NORTH	ARCHER		8-01-52	4770	42.0	14	6,060	2,492	1,642,976
VOGTSBERGER, NORTH (4775 SAND)	ARCHER		5-18-62	4774	41.0	8	47,620	20,691	564,795
VOGTSBERGER, SOUTH	ARCHER		1949	4300	36.0	28	16,515	21,381	8,579,048
VOGTSBERGER, SOUTH(CONGLOMERATE)	ARCHER		6-21949	5395	43.0	14	62,163	92,006	309,653
VOGTSBERGER, SOUTH (STRAWN)	ARCHER		1949	3890	36.0	6	1,001	2,200	968,638
VOGTSBERGER POOL	ARCHER		1940	4730	42.0	23	35,367	23,749	4,440,544
VOSS (TANNEHILL)	KNOX	M	5-22-56	2012	34.0	90	3,256	22,874	8,078,337
VOSS, S. (TANNEHILL)	KNOX		3-13-63	1940	37.0	2			182,059
VOSS, SOUTHEAST (TANNEHILL -C-)	KNOX		3-27-59	1958	36.0	2	12	1,551	163,627
VOTH	COOKE		9-05-39	1758	37.0	86	128	31,538	3,664,188
VOYLES (CADDO, UPPER)	JACK		12-05-81	4650	40.6	2	247	1,126	11,764
VOYLES (ELLENBURGER)	JACK		9-12-83	5723	47.8	1	742	792	12,830
W. C. (CASTLEBURY)	WILBARGER		9-16-53	2794	36.0	1			603,827
W & H (MISS.)	YOUNG		9-26-63	5089	44.9	1	18,214	383	85,202
W. T. L. (CADDO)	ARCHER		8-31-80	4818	40.0	1			242
W. T. WAGGONER (CISCO)	WICHITA	M	6-27-79	1722	40.0	16	12	12,597	87,574
W.W. (STRAWN)	ARCHER		12-01-83	4652	40.0	1	1,157	1,259	13,955
WAGG (CONGLOMERATE)	MONTAGUE		8-27-52	6280	40.0	4	804	5,067	644,498
WAGG (STRAWN, UPPER)	MONTAGUE		1-20-53	4966	40.0	4	47	9,614	69,944
WAGGONER-MILHAM (CISCO SAND)	WILBARGER		5-01-52	2419	37.0	18	36	9,093	2,398,456
WAINWRIGHT (GUNSIGHT)	ARCHER		9-27-52	1083	40.0	27	48	1,270	713,488
WALDEN (3318)	JACK		3-13-82	3338	40.0	2	22	159	4,674
WALES (VIOLA)	MONTAGUE		1-30-62	6965	45.0	6	56,750	6,741	296,047
WALNUT BEND	COOKE		6-30-38	4900	36.0	172	28,557	181,091	46,160,133
WALNUT BEND (ATKINS)	COOKE		4-02-47	5249	40.0	53	12,707	82,342	6,315,833
WALNUT BEND (BRUHLMEYER)	COOKE		1947	3450	40.0	22	4,799	25,160	3,901,258
WALNUT BEND (COX)	COOKE		2-04-47	3004	39.8	32	7,534	29,046	6,336,397
WALNUT BEND (DORNICK HILLS)	COOKE		4-30-64	7643	35.0	2	12	952	108,192
WALNUT BEND (ELLENBURGER)	COOKE		11-12-47	5390	34.7	2			703,133
WALNUT BEND (HUDSPETH)	COOKE		1947	3884	40.0	93	24,523	151,876	21,298,858
WALNUT BEND (MONTGOMERY)	COOKE		1-03-47	5137	34.0	2			344,785
WALNUT BEND (OIL CREEK SAND)	COOKE		10-19-49	5465	31.7	6	9,973	26,018	2,551,507
WALNUT BEND (WINGER)	COOKE		1-11-43	5500	33.5	60	76,661	165,026	27,451,372
WALNUT BEND (1500)	COOKE		2-06-59	1530	35.0	1	324	575	55,828
WALNUT BEND (2150)	COOKE		2-07-59	2168	38.6	4	867	8,040	403,501
WALNUT BEND (2600 SAND)	COOKE		4-21-48	2640	43.3	5	449	1,552	685,529
WALNUT BEND, E. (HUDSPETH)	COOKE		3-19-64	4570	38.0	2	12	977	64,949
WALNUT BEND N. (CANYON A-1)	COOKE		5-11-79	2036	26.8	2	1,670	5,856	56,075
WALNUT BEND, N. (CANYON -B-)	COOKE		6-18-65	2344	39.5	1			131,425
WALNUT BEND, N. (CANYON -B-1)	COOKE		7-09-65	2390	40.0	1	11	833	113,342
WALNUT BEND, N. (CANYON SAND)	COOKE		12-06-60	2334	38.4	11	3,868	11,973	586,659
WALNUT BEND, NE. (OIL CREEK)	COOKE		4-24-64	8160	46.0	2	29,540	7,011	731,515
WALNUT BEND, NE. (STRAWN,UPPER)	COOKE		12-05-81	6372	33.5	1	8,363	1,533	20,092
WALNUT BEND, S. (HUDSPETH)	COOKE		2-08-83	4474	34.6	1	12	1,289	9,956
WALNUT BEND, SW. (HUDSPETH)	COOKE		6-23-62	3981	40.0	1			16,097
WALNUT BEND, SW. (STRAWN)	COOKE		12-11-55	4574	35.5	2	24	3,264	192,784
WALNUT BEND, SW. (5600)	COOKE		10-05-64	5576	38.0	1			26,149
WALNUT BEND, WEST (BASAL STRAWN)	COOKE		12-24-59	5389	31.0	1	1	156	140,376
WALSER (MISS)	HARDEMAN		6-10-84	8024	44.0	4	84	147,543	502,661
WALSH	YOUNG		1-24-44	4283	42.5	16	247,643	10,183	1,245,854
WALSH, WEST (CONGLOMERATE)	YOUNG		6-03-62	4297	41.0	1	11	575	248,547
WANDA (CADDO)	ARCHER		6-28-60	4900	40.0	1	9	30	128,373
WARD-MCCULLOUGH (MISS.)	JACK	M	1-12-70	5408	40.0	3	1,752	3,182	147,417
WARD-MCCULLOUGH (STRAWN)	JACK		6-09-51	3614	42.0	4	1,738	1,729	3,948,879
WARREN (CADDO)	YOUNG		5-09-48	3639	45.0	5	4,118	15,121	394,454
WARREN (STRAWN)	YOUNG		12-09-48	2912	41.0	1			383,981
WASOFF (CONGLOMERATE 5400)	JACK	M	2-06-61	5387	40.8	2	8,282	277	48,876
WATSON	CLAY		2-03-52	5454	43.0	22	71,972	24,987	1,022,299
WEATHERMAN (CHAPPEL)	HARDEMAN		9-08-86	7998	41.0	5	525	162,550	207,510
WEBB (OIL CREEK SAND)	GRAYSON		12-22-51	7156	41.0	10	133,271	152,396	4,748,960
WEILER (MARBLE FALLS)	JACK		5-31-66	5820	41.2	5	142,929	3,676	221,192
WEIN (ELLENBURGER)	COOKE		8-06-55	2076	39.0	3			53,826
WEIR	JACK		8-05-43	2460	41.0	13	24	9,442	2,093,377
WEIR (COOPER SD. 2200)	JACK		8-18-65	2268	39.8	4	12	2,474	113,718
WELLS (MISSISSIPPI)	YOUNG		9-19-55	4532	43.0	1	12	2,740	123,267
WELLS, SE. (MCLESTER)	YOUNG		4-01-75	3972	38.1	1	11	1,479	91,884
WELLS, SE. (MISS.)	YOUNG		9-19-67	4650	43.0	1	266	891	131,659
WES POTEET (GRANITE WASH 2670)	MONTAGUE		9-06-83	2685	41.0	3	23	2,173	26,108
WESLEY (STRAWN)	YOUNG		12-12-58	2598	41.0	2			125,379
WESLEY (STRAWN 1800)	YOUNG		8-09-56	2638	39.0	4	3	69	88,786
WEST	WICHITA		8-03-43	4260	40.0	32	81	11,459	6,106,083
WEST (ELLENBURGER)	WICHITA		3-20-54	5336	40.0	1	12	726	20,177
WEST FORK (WEIR)	JACK		6-08-82	2581	42.0	3	12	4,032	40,989
WEST FORK (BRYSON)	JACK		4-25-82	3579	41.7	1	8	459	6,237
WESTOVER (GUNSIGHT, UPPER)	BAYLOR		3-29-54	1423	39.8	7			63,202
WESTOVER, EAST (CADDO)	BAYLOR	M	10-13-58	4849	40.0	5	1,456	7,404	491,656
WESTOVER, NE. (MISSISSIPPIAN)	BAYLOR		4-19-61	5350	41.0	8	2,473	15,941	384,507
WESTOVER, S. (MISSISSIPPIAN)	BAYLOR		4-17-78	5210	38.0	2	21	28,262	66,921
WHITEHALL (CADDO CONGLOMERATE)	WISE		12-03-57	5038	43.4	2	14,710	955	376,896
WHITESBORO (BRUHLMEYER)	GRAYSON		3-02-61	3088	31.0	1	4	350	17,592
WHITESBORO (NO. 20 SAND)	GRAYSON		7-10-53	4938	34.2	3	12	588	92,219
WHITESBORO (OIL CREEK SAND)	GRAYSON	M	7-07-53	5710	23.2	20	6,325	44,499	6,400,569

RRC DISTRICT 9

FIELD NAME	COUNTY		DISCOVERY DATE	DEPTH (FEET)	GRAV API	PROD WELLS EOY	TOTAL 1987 PRODUCTION CASINGHEAD GAS (MCF)	CRUDE OIL (BBLS)	CUMULATIVE CRUDE OIL PRODUCTION TO 1-1-88 (BBLS)
WHITESBORO (OIL CREEK SEG. 1)	GRAYSON		8-30-78	5727	23.4	1	1,800	3,151	42,504
WHITESBORO, E. (OIL CREEK)	GRAYSON		11-01-66	5763	30.0	3			416,456
WHITESBORO, EAST (STRAWN)	GRAYSON		4-12-54	5392	30.0	1	12	1,569	150,745
WHITESIDE(BEND CONGLOMERATE,2ND)	MONTAGUE		10-28-82	6214	42.7	3	12	1,836	23,719
WHITESIDE (ELLEN)	MONTAGUE		12-03-79	6556	43.0	1			6,869
WHITLEY (CONGL. 5500)	JACK		8-27-79	5487	42.6	1	9,009	200	12,781
WHITSITT (CONGL. 4900)	JACK		4-11-80	4922	41.4	1	3,886	105	2,518
WHITSON	MONTAGUE		12-24-49	5370	42.3	1	65	1	810,873
WICHITA COUNTY REGULAR	WICHITA	M	1910		25.0	11529	178,742	3,059,603	555,069,755
WICHITA COUNTY (SPECIAL)	WICHITA		8-10-87	2300	32.0	365	63,214	141,536	141,536
WICHITA REGULAR (GUNSIGHT)	WICHITA		11-02-84	1607	38.0	6	22	5,863	19,847
WILBARGER COUNTY REGULAR	WILBARGER		1915		38.0	2056	252,079	643,594	171,891,770
WILBARGER COUNTY (SPECIAL) FIELD	WILBARGER		7-01-82	2300	38.0	279	174,933	281,090	1,747,998
WILEY (MISS.)	YOUNG		10-19-85	4457	40.2	11	115,942	56,198	84,414
WILFRED (MISS. 4900)	YOUNG		4-17-86	4906	41.6	1	2,240	7,248	14,698
WILLIAMSON	YOUNG		7-01-41	4986	41.0	4	1,404	2,393	619,112
WILLOW POINT (CONGL. C)	WISE		3-04-84	5133	48.0	1	29,139	1,015	10,292
WILLY-DUNC (CADDO)	ARCHER		2-20-59	5224	41.2	6	6,952	33,570	167,468
WILLY-DUNC (3950 SAND)	ARCHER		10-08-61	3955	42.0	1	57	2,445	128,706
WILMAR (BEND)	JACK		11-02-75	5201	46.0	4	37,891	414	44,214
WIL-NAT (3200)	JACK		9-25-77	3229	40.0	2	1,058	278	22,956
WILSON	COOKE		6-19-41	2216	41.7	77	914	42,094	7,797,855
WILSON (STRAWN)	COOKE		12-19-56	3005	35.0	5	36	6,108	496,865
WILSON (STRAWN 3900)	COOKE		1-30-57	3985	38.0	9	72	18,550	673,015
WILSON (2600 SD.)	COOKE		3-21-59	2637	32.0	1	624	1,290	74,693
WILSON (2700 SAND)	COOKE		3-19-57	2737	42.0	7	48	5,638	566,834
WILSON (3000 - 4000 SANDS)	COOKE		1947	3450	30.0	50	48	73,725	6,582,657
WILSON (3250 SAND)	COOKE		3-24-57	3254	24.1	4	24	5,897	479,420
WILSON (3600)	COOKE		3-10-57	3588	30.0	3	24	5,664	454,656
WILSON, EAST (4000 SAND)	COOKE		2-11-58	3949	28.0	5	24	1,200	231,110
WILSON-TANNEHILL (2300)	KNOX		11-04-81	2320	38.0	1	1	32	14,090
WILTON (MISS. 5200)	YOUNG		9-02-67	5182	41.0	1	12	12	36,634
WILTON (STRAWN)	YOUNG		2-07-53	3434	40.0	11	24	13,791	980,011
WILTON (STRAWN, LO.)	JACK		12-01-81	4094	39.6	1	4,545	494	10,217
WILTON, NORTH (STRAWN)	YOUNG		2-06-55	3445	41.0	8	3,468	9,469	1,328,726
WINDTHORST, E. (MOBLEY)	CLAY		4-01-80	3869	40.0	7	1,265	5,733	105,279
WINES (CADDO)	CLAY		12-21-50	5442	43.5	8	1,076	6,793	246,647
WINKLER (CONGL.)	CLAY		1-17-80	6114	40.8	11	35,364	5,034	189,717
WINNIE EVANS (STRAWN)	YOUNG		4-29-83	3959	40.0	2	10	1,067	6,826
WISE COUNTY REGULAR	WISE		12-11-47		40.0	41	215,096	14,160	650,789
TRANS. FROM DIST. 7-B 4/49									
WISER (580)	ARCHER		7-24-81	584	38.0	10	12	1,613	13,723
WITCHER (KMA SAND)	WICHITA		3-07-57	4325	42.0	2	12	2,793	129,409
WIZARD WELLS (ATOKA CONGL., UP.)	JACK		11-11-52	5152	43.0	3	97,974	1,266	136,257
WIZARD WELLS (CADDO 4900)	JACK		7-07-55	4894	42.0	29	9,840	11,986	724,518
WIZARD WELLS (CONGL. 4790)	JACK		8-06-62	4790	41.0	1	1,850	537	14,436
WIZARD WELLS (CONGL 5550)	JACK		6-14-78	5564	41.0	2	654		2,959
WOLFE	JACK		4-27-43	4375	40.0	8	4,995	8,060	1,755,799
WOLFE (BRYSON, UPPER)	JACK		4-11-69	3194	38.0	2	2,306	761	109,877
WOLFE (CONGLOMERATE)	JACK		3-12-51	4852	43.5	2	1,708	1,270	109,586
WOLFE (STRAWN)	JACK		7-12-50	3138	42.0	4	12	90	817,841
WOLFE, N. (CADDO, UPPER)	JACK		3-09-51	4480	43.0	10	61,697	21,625	200,520
WOLFE, N. (STRAWN, UPPER)	JACK		2-18-53	3340	42.0	1	600	1,753	88,675
WOOD-MILHAM (CISCO)	WILBARGER		7-01-52	2377	39.0	23	12	6,137	1,449,068
TRANSFERRED FROM WILBARGER COUNTY REGULAR FIELD 7-1-52									
WOODBINE	COOKE		4-24-44	4357	28.0	71	236	58,228	9,314,992
WOODBINE (STRAWN 3700)	COOKE		12-26-57	3745	26.0	2			251,758
WOODBINE (4525 SAND)	COOKE		6-01-58	4525	29.0	1			73,758
WOODKIRK (CADDO)	JACK		7-06-72	4348	42.0	3	347	201	96,401
WOODKIRK (CONGL 4950)	JACK	M	4-06-73	4950	42.0	2	10,223	663	32,448
WOODKIRK (STRAWN)	JACK		7-30-52	2141	42.0	52	25,637	53,511	931,955
WOODWARD RANCH (STRAWN)	YOUNG		10-11-82	3483	42.0	10	17,032	9,994	171,317
WOODY (CONGL. 6085)	MONTAGUE		6-14-64	6111	38.0	2	2,076	1,273	96,018
WORSHAM-STEED	JACK		4-27-52	4716	41.0	71	12	76,335	10,761,987
WORSHAM-STEED, S. (5300)	JACK		1-21-76	5320	42.0	1	22,022	325	18,841
WORTHINGTON	JACK		1-13-50	5378	40.0	2	52,835	2,024	45,331
WORTHINGTON (STRAWN, UPPER)	JACK		6-20-54	2233	41.0	8	24	1,031	695,088
Y-B (GUNSIGHT, UPPER)	BAYLOR	M	11-21-53	1380	39.0	11	21	647	224,538
YALE YOUNG (BUTTRAM)	JACK		5-31-86	2239	40.0	1	1	328	2,987
YALE YOUNG (WEIR)	JACK		11-23-86	1992	39.0	2	10	8,471	8,471
YAZOO (MISSISSIPPI)	YOUNG		12-18-86	4469	42.0	2	3,382	9,489	10,022
YOUNG COUNTY REGULAR	YOUNG	M	1917		36.0	4683	1,835,943	1,435,970	163,334,454
YOUNGER, W (CADDO CONGL. LO A)	WISE		2-12-61	5730	41.4	5	32,314	2,595	79,347
TRANS. FROM YOUNGER, WEST /CONGLOMERATE/, EFF. 4-1-61.									
YOUNGER, W(CADDO CONGL. LO A1,N)	MONTAGUE	M	1-27-62	5757	42.0	2	13,902	1,047	121,550
YOUNGER, W (CADDO CONGL. LO B)	WISE	M	5-05-61	5777	42.1	1			57,622
YOUNGER, W (CADDO CONGL. LO B,N)	JACK	M	3-10-61	5864	43.0	7	56,719	1,121	294,434
YOUNGER, W (CADDO CONGL. LO D)	WISE		8-18-57	5920	40.5	2			163,064
TRANS. FROM YOUNGER, WEST /CONGLOMERATE/, EFF. 4-1-61.									
YOUNGER, W (CADDO CONGL. LO F)	WISE		2-17-61	5976	41.2	2	80,788	878	26,406
YOUNGER, WEST (ELLENBURGER)	JACK		6-06-57	6838	42.5	1	1,428	1,104	45,995
YOUNGER, WEST (ELLENBURGER NO.)	MONTAGUE	M	10-24-61	6855	41.0	1	792	859	125,009
YOWELL (MARBLE FALLS)	JACK		9-15-83	5345	38.0	2	43,805	704	1,704
ZEB HOLLY (STRAWN)	CLAY	M	2-15-79	4634	43.6	3	926	2,819	78,207
ZEIGLER (STRAWN)	COOKE		3-22-55	1986	33.3	5	12	560	100,898
ZELMA MARGUERITE (CONGLOMERATE)	JACK		3-19-85	4640	45.0	1	7,913	1,071	3,698
ZINNI (CADDO)	YOUNG		6-18-85	4094	37.0	1	12	925	3,508
ZUHONE (BEND CONGL.)	JACK		4-08-74	5220	42.6	1	711	16	16,444
DISTRICT TOTAL				2276			47,715,182	32,896,811	2,989,709,936

RAILROAD COMMISSION OF TEXAS
OIL AND GAS DIVISION
CRUDE OIL AND CASINGHEAD GAS PRODUCTION BY FIELD, FOR 1987

RRC DISTRICT 10

FIELD NAME	COUNTY		DISCOVERY DATE	DEPTH (FEET)	GRAV API	PROD WELLS EOY	TOTAL 1987 PRODUCTION CASINGHEAD GAS (MCF)	CRUDE OIL (BBLS)	CUMULATIVE CRUDE OIL PRODUCTION TO 1-1-88 (BBLS)
ABRAHAM (GRANITE WASH)	HEMPHILL		1-18-72	11039	42.3	1	42,789	1,023	50,494
ADOBE WALLS (CONGL)	HUTCHINSON		7-09-69	3690	43.5	1	60	847	293,544
ADOBE WALLS (PENN LIME UPPER)	HUTCHINSON		4-10-69	3670	41.2	5	362	10,901	391,008
ADOBE WALLS (SPRING CREEK WASH)	HUTCHINSON		1-05-70	3412	41.8	1	60	677	56,897
ALLEN-PARKER (CHESTER BASAL)	OCHILTREE		10-01-84	9238	39.8	1	4,968	1,548	22,133
ALLEN-PARKER (MARMATON)	OCHILTREE	M	5-20-67	6980	39.0	21	27,658	27,810	2,363,426
ALLISON PARKS (CLEVELAND)	HEMPHILL		10-24-85	11048	54.1	1	725	40	647
ALLISON PARKS (DOUGLAS)	WHEELER		7-16-80	8852	39.8	3	9,971	8,130	90,864
ALPAR (HUNTON)	OCHILTREE		1-01-83	9108	44.0	8	29,226	70,126	707,421
ALPAR (TONKAWA)	HEMPHILL		1-10-74	8528	47.0	14	256,578	9,311	530,819
ALPAR-FALCON (SIMPSON)	OCHILTREE		10-08-84	10717	48.0	5	350,055	38,754	277,684
ARRINGTON (HUNTON)	HUTCHINSON		1-29-85	7520	41.0	6	11,691	39,999	232,916
BAR NINE (COUNCIL GROVE)	HUTCHINSON		7-07-70	3800	42.0	4	14,567	2,070	199,310
BAR NINE (PENN. LIME 4000)	HUTCHINSON		11-01-74	6600	39.6	1			8,849
BARLOW (DES MOINES)	OCHILTREE		2-04-58	6960	40.0	10	39,502	17,365	422,924
BARLOW (OIL)	OCHILTREE		7-13-60	8070	42.0	1			190,098
BARTON (MORROW, UPPER)	LIPSCOMB		5-22-58	10034	41.0	1	968	2,787	36,717
BEAL (MORROW LOWER)	LIPSCOMB		2-11-65	10379	38.5	3	302,397	5,241	226,621
BECHTHOLD (TONKAWA)	LIPSCOMB		4-11-59	6142	40.0	21	121,325	16,914	1,934,240
BIG TIMBER CREEK (DOUGLAS)	HEMPHILL		3-08-73	8000	43.8	10	394,493	20,332	272,237
BIVINS (KRIDER, LOWER)	SHERMAN		5-22-58	3110	36.5	1	27,048	321	99,129
BIVENS RANCH (GRANITE WASH)	POTTER		8-05-83	9358	43.0	3	275	8,641	54,403
BOOKER, N. (MORROW, UPPER)	OCHILTREE	M	8-23-81	8062	40.4	30	1,664,452	64,394	3,126,082
SOME WELLS TRANS TO SELL (UPPER MORROW) 10-81775 1-1-84									
BOOTH-PROCTOR (MORROW, UP.)	LIPSCOMB		7-30-81	9382	33.3	1	26,752	865	21,338
BORN (TONKAWA)	LIPSCOMB		9-23-84	6404	38.2	1	20,636	920	3,702
BOWERS (DOUGLAS)	HEMPHILL		4-17-84	8420	42.5	1	500	2,314	14,013
BRADFORD (CLEVELAND)	LIPSCOMB		9-16-59	7333	39.6	13	128,903	9,516	103,121
BRADFORD (HEPLER)	LIPSCOMB		12-07-80	7663	36.5	1	15,809	590	12,984
BRADFORD (TONKAWA)	LIPSCOMB		11-19-58	6480	39.5	81	938,814	157,760	4,407,299
BRADFORD, NW. (TONKAWA)	LIPSCOMB		9-18-67	9450	40.0	9	98,627	8,461	637,325
BRADFORD, S. (TONKAWA)	LIPSCOMB		6-15-66	6669	40.0	4	39,259	4,412	236,732
BRADFORD, SE. (CLEVELAND)	LIPSCOMB		9-17-61	7816	42.1	1	9,151	206	3,307
BRADFORD, WEST (TONKAWA)	LIPSCOMB		10-04-83	6521	46.0	1	36,532	1,322	5,484
BRAINARD (DES MOINES)	HUTCHINSON		10-06-82	6762	42.0	1	300	389	5,184
BRANDI (GRANITE WASH, UPPER)	OLDHAM		8-13-83	7930	45.6	12	24,055	61,481	571,122
BRILLHART (HUNTON)	HANSFORD		8-01-72	8580	45.5	2	770	4,976	65,211
BUFFALO WALLOW (GRANITE WASH)	HEMPHILL		3-25-80	11520	52.0	3	17,607	1,738	10,015
BUFFALO WALLOW (OSWEGO, UPPER)	HEMPHILL		6-23-84	10282	32.8	2	19	1,382	24,416
BULER, NORTH (CLEVELAND)	OCHILTREE		4-30-73	7107	38.0	26	380,262	42,103	426,292
BULER, NORTH (DOUGLAS)	OCHILTREE		1-23-59	5778	38.0	1			74,918
BULER, NORTH (MORROW, UPPER)	OCHILTREE		9-19-58	8598	39.0	1	2,199	418	85,158
C.N.B. (MORROW, LO.)	LIPSCOMB		5-04-64	10838	39.6	5			721,907
CAMBRIDGE (ATOKA)	LIPSCOMB		9-29-81	8760	40.0	1	21,318	218	13,149
CAMBRIDGE, S. (MORROW, UP.)	LIPSCOMB		7-01-81	9441	37.0	2	77,601	746	24,052
CAMPBELL RANCH (GRANITE WASH-A-)	HEMPHILL		9-07-79	9686	44.0	2	11,764	566	6,127
CANADIAN (PENNSYLVANIAN SAND)	HEMPHILL		4-11-55	9615	50.8	2	1,329	1,687	104,232
CANADIAN, SE (DOUGLAS)	HEMPHILL		4-17-74	7537	45.0	15	274,502	16,384	248,319
COMBINED WITH HUMPHREYS (DOUGLAS) 9-1-81									
CANADIAN, SE. (DOUGLAS LOWER)	HEMPHILL		3-25-75	7330	46.2	3	27,966	706	225,675
CANADIAN, SE. (TONKAWA)	HEMPHILL		5-05-85	7782	43.0	2	36,883	9,765	21,394
CANADIAN SW. (DOUGLAS,LOWER)	HEMPHILL		7-15-83	7266	44.0	3	175,500	15,197	148,343
CANADIAN, SW. (GRANITE WASH)	HEMPHILL		10-17-83	10145	46.5	1	70,947	3,852	24,494
CATS CREEK (CHEROKEE, LO.)	ROBERTS	M	9-16-83	8160	36.0	4	62,265	8,174	28,250
CECILIA (MARMATON)	SHERMAN		10-31-87	5646	35.0	1	1,910	1,275	1,275
CHUNN, N. (MARMATON 6650)	OCHILTREE	M	4-01-60	6650	39.4	2	1,872	547	13,611
CLEMENTINE (MARMATON)	HANSFORD		9-29-65	5952	44.9	4	3,125	4,729	271,735
CLEMENTINE (MORROW, UPPER)	HANSFORD		4-19-65	6810	38.0	4	49,307	8,341	1,057,745
COBURN (MORROW, LO.)	LIPSCOMB		12-17-83	10884	46.0	1	54,048	3,678	6,953
COBURN (TONKAWA)	LIPSCOMB		7-12-64	7404	42.4	1	1,583	473	71,231
COLDWATER (-K- ZONE)	SHERMAN		8-13-54	5382	37.9	5	65,982	4,492	18,060
COLDWATER CREEK (MARMATON)	SHERMAN		4-14-76	5516	45.7	7	149,511	64,772	841,534
COLDWATER RANCH (MARMATON)	SHERMAN		4-16-84	5552	41.0	23	452,862	332,989	1,093,654
COLDWATER RANCH, W. (MARMATON)	SHERMAN		3-30-85	5554	37.0	1	2,261	2,061	24,539
COLLARD (OSWEGO)	HANSFORD		1-30-86	6134	42.0	1	6,242	816	6,942
CREST (DES MOINES)	OCHILTREE		11-15-65	6990	40.0	27	136,801	37,438	3,826,143
CREST (DES MOINES, N.)	OCHILTREE		4-02-74	6884	41.0	9	7,864	31,225	121,343
DARDEN (MORROW UPPER)	LIPSCOMB		9-03-82	8500	39.8	6	55,691	1,901	215,949
DARREN (MORROW, MIDDLE)	LIPSCOMB		7-13-79	8658	39.0	17	216,411	48,518	712,632
DARROUZETT (TONKAWA)	LIPSCOMB		1-26-62	6222	39.0	18	123,991	19,020	1,014,469
DARROUZETT, NW. (TONKAWA)	LIPSCOMB		7-18-65	6255	45.0	15	175,966	23,087	1,840,100
DILLEY (MORROW, UPPER)	HANSFORD		8-10-62	6779	40.8	3	31,098	24,987	30,424
DOBERVICH	HARTLEY		4-11-84	6580	41.0	1	620	1,248	8,573
DOYLE (DES MOINES)	LIPSCOMB		7-07-63	7964	41.3	2	13,525	1,644	131,833
DUDE WILSON (CLEVELAND)	OCHILTREE		3-01-82	7226	40.0	1	98	1,401	11,193
DUDE WILSON (MARMATON)	OCHILTREE		3-05-60	6990	37.7	5	53,877	10,615	105,257
DUDE WILSON (MORROW, UPPER -A-)	OCHILTREE		11-01-59	7740	42.0	1	1	5	771,450
DUDE WILSON (MORROW, UPPER-A-1-)	OCHILTREE		3-07-61	8004	36.5	1			192,469
DUKE-MAY (TONKAWA)	LIPSCOMB		10-21-82	6380	43.7	24	197,459	34,379	470,342
DURO CREEK (ATOKA)	HANSFORD	M	6-25-75	6412	34.0	1	6	1,512	36,464
DUTCHER (ATOKA)	OCHILTREE		7-17-82	8730	32.2	3	60,775	5,980	52,299
DUTCHER (CLEVELAND)	OCHILTREE		11-24-59	7293	40.0	69	457,805	105,823	2,265,969
ELLIS RANCH (CLEVELAND)	OCHILTREE		10-15-76	7315	40.0	6	53,337	2,009	17,741
ELLIS RANCH (CLEVELAND, UP)	OCHILTREE		3-05-76	7376	38.0	2	109,655	3,637	59,304
ELLIS RANCH (DES MOINES)	OCHILTREE		4-04-66	7606	41.0	1	2,285	610	17,235
ELLIS RANCH (MORROW MIDDLE)	OCHILTREE		9-10-86	8559	39.0	1	544	272	820
ELLIS RANCH (MORROW, UPPER)	OCHILTREE		1-04-61	8472	40.0	2	9,148	2,507	144,714
ELLIS RANCH (OSWEGO)	OCHILTREE		8-23-61	7110	42.4	3			54,699
ELLIS RANCH (SIMPSON)	OCHILTREE		6-05-87	11570	42.6	1	7,254	2,831	2,831
FALCON (MORROW, UPPER)	OCHILTREE	M	1-10-82	8300	44.0	2	13,238	6,655	66,156
FALCON-THICHWELL (MORROW, UPPER)	OCHILTREE		10-01-85	7984	35.0	1	9,963	4,800	23,548
FARNSWORTH (MORROW UPPER)	OCHILTREE		10-26-55	7988	38.0	120	109,680	301,682	32,534,468
FARNSWORTH (OSWEGO)	OCHILTREE		7-29-56	6774	44.0	5	33,779	3,620	1,747,197
FARNSWORTH, EAST (OSWEGO)	OCHILTREE		4-03-57	6954	40.2	6	26,812	5,119	943,800
FARNSWORTH, N. (CHESTER 7585, N)	OCHILTREE		11-05-69	7585	36.1	1	27,634	532	27,836
FARNSWORTH, N. (K. C.-MARMATON)	OCHILTREE		4-20-66	6290	39.0	3	2,938	5,463	76,531
FARNSWORTH, N. (MARMATON)	OCHILTREE		11-25-65	6534	44.0	42	64,142	195,099	5,682,179
FARNSWORTH, SE. (CLEVELAND)	OCHILTREE		5-01-78	6840	40.2	1	51,149	2,669	55,388

RRC DISTRICT 10

FIELD NAME	COUNTY		DISCOVERY DATE	DEPTH (FEET)	GRAV API	PROD WELLS EOY	TOTAL 1987 PRODUCTION CASINGHEAD GAS (MCF)	CRUDE OIL (BBLS)	CUMULATIVE CRUDE OIL PRODUCTION TO 1-1-88 (BBLS)
FARNSWORTH, SE. (MORROW, UP.)	OCHILTREE		9-07-58	8184	35.3	15	333,229	20,356	1,026,438
FARNSWORTH-CONNER (DES MOINES)	OCHILTREE		3-24-56	6716	43.3	107	538,261	143,181	10,749,985
FARNSWORTH-CONNER (KANSAS CITY)	OCHILTREE		4-16-65	6520	46.2	2	22,619	2,588	85,716
FARWELL CREEK N. (MORROW UPPER)	HANSFORD		8-01-72	7530	39.5	1	15,245	391	42,083
FELDMAN (DOUGLAS)	HEMPHILL		4-05-66	7358	43.0	5	113,172	12,431	552,877
FELDMAN (TONKAWA)	HEMPHILL	M	10-29-59	7573	42.0	65	1,491,708	99,801	3,309,775
FELDMAN, SOUTH (TONKAWA)	HEMPHILL		12-23-57	7717	40.0	1	968	1,858	151,741
FOLLETT (MORROW, OIL)	LIPSCOMB		8-28-79	8600	38.4	2	3,758	386	17,419
FOLLETT (TONKAWA)	LIPSCOMB		3-16-86	6306	43.1	1	12	3,379	6,603
FOLLETT, NW. (MORROW, UPPER)	LIPSCOMB		8-02-61	8631	47.0	1	26,788	1,020	69,340
FOLLETT, SOUTH (TONKAWA)	LIPSCOMB		7-06-79	6568	40.9	2	48,314	4,685	40,101
FOLLETT, WEST (CHEROKEE)	LIPSCOMB		10-09-61	7932	34.7	20	452,257	10,309	2,540,257
FRANK CHAMBERS (DOUGLAS,LO.)	ROBERTS		2-20-76	6362	41.5	1	641	1,682	49,647
FRASS (MORROW, UPPER)	LIPSCOMB		10-06-85	8364	47.1	1	2	212	394
FRASS (TONKAWA)	LIPSCOMB		5-26-59	6130	42.0	38	255,110	50,643	2,944,162
FRASS, WEST (TONKAWA)	LIPSCOMB		5-12-62	6202	41.7	10	51,561	5,700	650,124
FRYE RANCH (GRANITE WASH -A-)	WHEELER		5-16-86	12018	47.5	2	35,102	10,316	14,869
FRYER (MORROW, UPPER)	OCHILTREE		3-24-85	8992	35.0	1	9,460	76	4,062
GEM-HEMPHILL (DOUGLAS LO.)	HEMPHILL		5-10-77	7800	40.4	5	34,055	14,367	135,882
GLAZIER (MORROW UPPER)	HEMPHILL		6-25-85	11120	50.7	4	191,385	4,241	50,348
GLAZIER, NW. (CLEVELAND)	LIPSCOMB	M	3-20-78	8743	42.5	1	6,131	3,184	11,333
GLAZIER, NW. (MORROW UPPER)	HEMPHILL	M	1-26-62	11010	44.0	11	1,690,569	62,989	1,333,773
GROOMER (GRANITE WASH)	HEMPHILL		3-29-86	9939	43.0	1	13,541	533	1,486
GRUVER, NW (MORROW, UP)	HANSFORD		4-15-78	7008	38.0	13	203,132	14,889	232,622
HANNA LAKE (MORROW MIDDLE)	OCHILTREE		9-03-81	8144	40.0	1	97	625	8,775
HANSFORD (DES MOINES, UPPER)	HANSFORD	M	9-28-60	6302	39.0	7			523,515
HANSFORD (HEPLER)	HANSFORD		3-12-76	6319	39.6	11	175,938	17,940	622,077
HANSFORD(KINDERHOOK)	HANSFORD		3-24-81	8418	45.2	3	384	19,344	185,506
HANSFORD (MARMATON)	HANSFORD		12-23-58	6472	39.0	33	60,358	210,279	3,037,560
HANSFORD (MORROW, UPPER-OIL)	HANSFORD		4-06-60	7094	41.4	10	210,516	16,794	1,875,966
HANSFORD, NORTH (CHEROKEE)	HANSFORD		1-19-56	6300	38.0	25	12	3,249	1,885,433
HANSFORD, NORTH (CHEROKEE, LO.)	HANSFORD		6-14-57	6386	34.0	1	3,571	653	125,251
HANSFORD, NORTH (CLEVELAND)	HANSFORD		4-27-59	5977	39.8	3	3,812	5,945	197,075
HANSFORD, N. (DES MOINES, UP.)	HANSFORD		4-26-85	6134	39.6	1	15,356	954	6,377
HANSFORD, NORTH (KANSAS CITY)	HANSFORD		7-23-61	5656	41.2	2	3,060	8,179	248,341
HARDY (MORROW, UPPER)	OCHILTREE		10-01-79	8658	42.0	3	53,389	3,129	75,507
HARMON (MARMATON)	LIPSCOMB		10-13-81	7374	41.0	7	63,751	15,755	144,166
HAYWOOD (ATOKA)	OCHILTREE		1-23-58	7675	36.8	9	68,182	3,835	997,961
HEMPHILL (DOUGLAS-OIL)	HEMPHILL		12-11-78	7658	43.2	4	359,659	59,048	105,869
HEMPHILL (GRANITE WASH, SO)	HEMPHILL		6-03-65	10602	47.5	3	7,700	500	89,561
HEMPHILL (GRANITE WASH W.)	HEMPHILL		1-15-73	10780	48.4	2	45,682	1,555	49,498
HERMANN (MORROW, UP.)	OCHILTREE		9-14-80	8083	40.8	6	178,410	16,615	243,436
HESHER (GRANITE WASH)	HUTCHINSON		12-23-81	6218	38.4	2			63,066
HIGGINS, S. (TONKAWA)	LIPSCOMB	M	3-12-65	7630	39.0	1	41	1,327	40,552
HIGGINS, W. (CLEVELAND 8600)	LIPSCOMB		6-01-66	8690	46.0	3	6,467	1,402	75,333
HIGGINS, WEST (TONKAWA)	LIPSCOMB	M	5-12-65	7558	44.0	19	173,249	15,713	798,943
HITCHLAND (4640)	HANSFORD		1-22-54	4639	44.7	25	54,585	14,695	3,666,698
HITCHLAND, NORTH (MORROW, UP.)	HANSFORD		3-17-76	6665	31.0	1	21,939	305	28,922
HODGES (CLEVELAND)	ROBERTS		1-31-78	7462	39.5	1	60	547	7,168
HODGES (DES MOINES)	OCHILTREE	M	11-25-67	7982	42.0	27	812,941	142,452	2,174,114
HORIZON (ATOKA)	OCHILTREE	M	5-01-60	7890	39.5	2	16,445	1,254	45,479
HORIZON (CLEVELAND)	HANSFORD	M	9-19-57	6400	41.0	191	1,295,228	231,659	8,751,842
HORIZON (DES MOINES)	OCHILTREE		9-06-87	6740	40.0	1	2	90	90
HORIZON (OSWEGO)	OCHILTREE		11-21-59	7030	39.1	1	12	1,657	139,566
HORIZON, NW. (CLEVELAND)	HANSFORD		2-24-62	6356	41.0	1	12	653	44,224
HORIZON, NW. (CLEVELAND, UP.)	HANSFORD		10-01-63	6306	40.7	1	2	11	59,603
HORSE CREEK, SE. (CLEVELAND)	HEMPHILL		11-04-75	8360	42.3	1	378	263	8,471
HORSECREEK N. E. (CLEVELAND)	LIPSCOMB		2-18-83	8358	42.0	1			2,136
HRYHOR (GRANITE WASH)	OLDHAM		3-09-82	7156	43.2	13	15,877	145,327	1,897,766
HUMPHREYS (MORROW, UPPER)	HEMPHILL		2-01-86	11219	43.0	1	137,784	6,983	64,732
HUMPHREYS, N.W. (MORROW UPPER)	HEMPHILL		8-01-86	11252	44.2	2	395,212	53,768	83,548
HUTCH (ELLENBURGER)	HUTCHINSON		7-02-68	6324	40.0	1	720	1,680	96,958
HUTCH (GRANITE WASH)	HUTCHINSON		9-13-68	4981	38.0	1			103,919
HUTCH (GRANITE WASH 5050)	HUTCHINSON		6-07-73	5050	42.0	3	720	1,516	173,319
HUTCH (GRANITE WASH 5200)	HUTCHINSON		3-18-72	6319	39.3	1	12	2,268	223,420
HUTCH (GRANITE WASH 5500)	HUTCHINSON		6-01-73	5500	42.6	1	720	2,750	52,562
HUTCH (GRANITE WASH 6250)	HUTCHINSON		3-12-72	6250	39.3	10	10,938	64,846	317,094
HUTCH (PENN.)	HUTCHINSON		1-14-56	6139	35.0	2	1,440	8,239	88,616
HUTCH (PENN. 5650)	HUTCHINSON		10-24-59	5716	26.0	5	10,839	12,822	390,743
HUTCH (5400)	HUTCHINSON		3-02-60	5410	38.7	1	1,200	4,956	192,740
HUTCHINSON, N. (MARMATON)	HUTCHINSON		4-03-86	6150	40.0	2	12	1,330	5,018
HUTCHINSON, N. (MISSISSIPPIAN)	HUTCHINSON		1-05-81	6750	41.5	5	42,146	34,111	210,699
HUTCHINSON, NE. (G. W. 6000)	HUTCHINSON		6-19-84	6114	39.3	1	12	365	2,417
JENKIN (CHEROKEE)	LIPSCOMB		8-01-87	7720	36.1	1	9,744	912	912
JOHN CREEK (KANSAS CITY)	HUTCHINSON		11-01-75	6221	45.0	1			29,911
JOHN CREEK (MISSISSIPPIAN)	HUTCHINSON		12-01-87	7531	38.0	1	1,030	698	698
JUDD (MARMATON)	SHERMAN		5-22-64	4140	37.8	1	12	750	50,514
JUDD (VIRGIL)	SHERMAN		10-28-58	3540	37.0	1			96,786
KELLN (TONKAWA-OIL)	LIPSCOMB		8-24-58	7296	45.0	19	219,949	23,778	3,074,464
KELLY (MORROW UPPER 8470)	OCHILTREE		1-18-85	8490	37.2	1	18,679	362	13,764
KIOWA CREEK (CLEVELAND)	LIPSCOMB	M	12-11-60	7391	38.5	1	1,416	702	22,238
KIOWA CREEK (MARMATON)	OCHILTREE	M	9-03-68	7529	39.0	3	20,285	3,738	62,246
KIOWA CREEK (MORROW, UPPER-OIL)	LIPSCOMB	M	12-30-63	8935	39.0	12	325,683	22,924	1,999,287
KIOWA CREEK (TONKAWA)	LIPSCOMB		7-23-82	6530	42.0	2	67,006	1,900	8,625
KIOWA CREEK,N.(MORROW UP.)	LIPSCOMB		8-01-81	8817	37.0	9	61,696	15,922	143,245
KIOWA CREEK, NE. (TONKAWA)	LIPSCOMB		12-29-64	6368	42.5	11	72,988	7,091	1,101,546
KIOWA CREEK, NW (MORROW, UP-OIL)	LIPSCOMB		10-01-87	8920	39.0	5	109,985	61,693	61,693
KIRKLAND (CISCO REEF)	CHILDRESS		6-02-61	4588	41.0	3	11	591	1,249,029
LAMBERT (GRANITE WASH, UP.)	OLDHAM		1-05-79	6786	42.8	10	5,362	74,554	2,128,241
LAMBERT TWELL (MISSOURIAN)	OLDHAM		5-02-83	6534	41.8	3	118	3,567	53,662
LAMBERT 2 (CISCO)	OLDHAM		10-04-79	6110	43.0	10	101	9,899	496,422
LANCASTER (MARMATON)	OCHILTREE		6-01-87	6754	40.0	1	38,952	29,735	29,735
LARD RANCH (GRANITE WASH)	ROBERTS		12-06-56	8273	37.7	2			13,768
LATHEM (CANYON GRANITE WASH)	HARTLEY		5-15-83	6379	38.2	12	111	417,721	930,572
LEAR (MARMATON)	LIPSCOMB		10-09-78	7492	37.0	2	2,399	2,125	21,526
LEAR (MORROW, UPPER)	LIPSCOMB		6-15-78	8616	38.0	9	74,307	2,414	723,797
LEDRICK RANCH (GRANITE WASH)	ROBERTS		7-31-81	8545	43.0	2	18,327	1,475	12,384
LEDRICK RANCH (MORROW UPPER)	ROBERTS		5-10-73	8970	42.0	3	281,081	3,760	216,364

RAILROAD COMMISSION OF TEXAS
OIL AND GAS DIVISION
CRUDE OIL AND CASINGHEAD GAS PRODUCTION BY FIELD, FOR 1987

RRC DISTRICT 10

FIELD NAME	COUNTY		DISCOVERY DATE	DEPTH (FEET)	GRAV API	PROD WELLS EOY	TOTAL 1987 PRODUCTION CASINGHEAD GAS (MCF)	CRUDE OIL (BBLS)	CUMULATIVE CRUDE OIL PRODUCTION TO 1-1-88 (BBLS)
LIPS (CLEVELAND)	ROBERTS	M	2-06-58	6564	41.5	2	52,344	4,171	44,664
LIPS (MISSISSIPPIAN)	ROBERTS		3-16-81	8960	35.0	1			63,543
LIPS (MORROW)	OCHILTREE		6-21-81	7261	39.6	1	27,758	1,675	16,296
LIPS, SOUTH (ATOKA)	ROBERTS		7-02-59	7862	40.0	1	1,685	1,540	82,776
LIPS, WEST (CLEVELAND)	ROBERTS		2-06-58	6564	41.5	1	12	1,723	33,217
TRANS. FROM LIPS /CLEVELAND/, EFF. 9-1-61.									
LIPSCOMB (CLEVELAND)	LIPSCOMB		5-24-58	7802	40.5	26	222,550	23,508	355,470
LIPSCOMB (CLEVELAND SEC. 610)	LIPSCOMB		6-24-62	7728	40.0	11	72,663	12,065	256,275
LIPSCOMB (HEPLER)	LIPSCOMB		3-06-79	8214	30.0	2	163,367	4,838	54,803
LIPSCOMB, E. (DES MOINES)	LIPSCOMB		6-19-84	8001	40.0	2	46,683	14,300	24,777
LIPSCOMB, S.E. (CLEVELAND)	LIPSCOMB		12-21-83	8050	40.0	2	29,813	4,785	24,728
LIPSCOMB, SW. (CLEVELAND-OIL)	LIPSCOMB	M	12-11-75	8013	42.0	2	28,900	2,284	40,702
LONE BUTTE (CLEVELAND)	OCHILTREE	M	6-07-79	7244	39.4	32	683,722	99,221	1,124,257
LONE BUTTE (NOVI)	OCHILTREE		10-27-80	8496	29.0	1			45,672
MAMMOTH CREEK (TONKAWA)	LIPSCOMB		5-19-58	6616	49.0	6	57,901	16,746	655,812
MAMMOTH CREEK, N.(CLEVELAND-OIL)	LIPSCOMB		11-22-63	7512	42.0	11	174,496	7,389	154,044
MAMMOTH CREEK (HELPER) TRANS. TO THIS FIELD 3-1-81 10-75637									
MANARTE (GRANITE WASH)	OLDHAM		3-28-69	7093	38.6	3	3,006	1,978	505,321
MANARTE (GRANITE WASH UPPER)	OLDHAM		7-14-69	6542	40.0	3	9,856	78,834	3,259,844
MATHERS (MORROW)	HEMPHILL	M	7-26-58	9885	48.0	2			421,718
MATHERS, NORTH (MORROW, UPPER)	OCHILTREE	M	7-31-64	9887	46.5	2			157,952
MATHERS RANCH (DOUGLAS)	HEMPHILL		2-18-76	7750	48.0	2	6,636	564	29,385
MATHERS RANCH (TONKAWA)	HEMPHILL		3-25-74	12192	35.0	10	186,811	12,080	199,400
MAY (MORROW, UPPER)	LIPSCOMB		11-15-85	8534	40.0	1	37	155	1,239
MARGARRAUGH (DOUGLAS,LO.)	ROBERTS		6-25-77	6500	41.0	1	874	517	17,970
MCGARRAUGH (MORROW, UPPER)	OCHILTREE		7-06-61	8484	40.0	1			87,212
MCGARRAUGH (PENNSYLVANIAN)	OCHILTREE		5-22-51	8473	39.0	1	20,251	2,778	206,653
MCGARRAUGH (ST. LOUIS)	OCHILTREE		5-31-85	9423	36.8	4	3,951	12,725	96,092
MCGARRAUGH, W. (MORROW UP.)	OCHILTREE		3-09-65	8397	42.0	7	156,227	37,258	736,208
MCMORDIE RANCH (9400)	ROBERTS		4-25-82	9422	38.0	1	20,857	13,138	95,826
MENDOTA (GRANITE WASH)	HEMPHILL		2-10-62	10566	42.2	1	6,400	193	8,826
PARSELL,S(CHEROKEE)TRANS INTO FLD 4-1-62 TRANS CANC 11-29-76									
MENDOTA, NW. (ATOKA)	ROBERTS		4-22-86	10374	41.0	1	253	43	1,164
MENDOTA, NW. (CHEROKEE)	HEMPHILL		3-02-85	10242	41.6	1	4,035	336	2,029
MENDOTA, NW. (DES MOINES)	ROBERTS		11-06-65	9539	46.0	1			2,075
MENDOTA, NW. (DOUGLAS, LO.)	HEMPHILL	M	5-06-75	7250	40.0	36	602,282	112,430	2,695,645
MENDOTA, NW. (GRANITE WASH)	HEMPHILL	M	2-20-67	9880	45.0	15	1,187,762	34,375	279,767
MENDOTA, NW. (GRANITE WASH, SW.)	ROBERTS		5-27-79	10100	45.4	37	2,053,841	78,286	452,415
MENDOTA, SE. (MORROW, UP. OIL)	HEMPHILL		1-01-76	12039	46.0	1			3,295
MIAMI, N. (DOUGLAS, LO. "8")	ROBERTS		8-01-83	7250	40.0	21	208,986	12,184	178,958
MILLS RANCH (GRANITE WASH)	WHEELER		5-02-77	10707	45.0	17	309,053	47,339	1,919,834
MILLS RANCH (MORROW)	WHEELER		2-27-82	10892	43.1	1			12,521
MOBEETIE (MISSOURI)	WHEELER		12-20-63	7362	36.0	6			2,839,184
MORRISON RANCH (CLEVELAND)	ROBERTS		12-07-76	7806	39.0	2	12	693	17,566
MORRISON RANCH (MORROW LO.)	ROBERTS		2-28-79	10689	51.9	1	45,978	986	14,702
MORRISON RANCH (MORROW UP. 9470)	ROBERTS		2-27-66	9474	42.0	1			2,620,879
MORRISON RANCH (OSWEGO 8200)	ROBERTS		5-29-67	8188	40.0	5	30,283	4,139	144,224
NANCY (UPPER MORROW)	LIPSCOMB		10-28-85	8507	38.5	4	181,333	26,379	54,988
NITSCHKE (ST. LOUIS)	OCHILTREE		3-01-84	8498	43.0	1	27,233	3,708	29,503
NORRIS (MORROW UPPER)	OCHILTREE		9-06-85	7992	41.2	1	12,116	151	2,137
NORTHRUP (CLEVELAND)	OCHILTREE		3-10-86	7296	40.6	1	9,320	155	486
P.D. WALKER (GRANITE WASH)	OLDHAM		6-17-85	6938	43.6	4	3,968	56,884	210,702
PALALLA (9000)	ROBERTS		1-14-80	9903	36.2	1	5,049	288	3,435
PALO DURO CREEK	SHERMAN		1-11-52	5844	39.6	1			248,051
PAN PETRO (CLEVELAND)	OCHILTREE		3-21-74	7217	40.3	5	5,681	5,445	100,022
PAN PETRO (MORROW, UPPER)	OCHILTREE		4-15-70	8620	40.0	10	57,296	26,812	842,808
PANHANDLE (OSBORNE AREA)	WHEELER	M	3-31910	3000	29.0	120	77,030	22,301	5,991,148
PANHANDLE (RED CAVE)	MOORE	M	10-11-60	2096	30.0	815	2,357,338	513,745	10,095,234
PANHANDLE CARSON COUNTY FIELD	CARSON	M	1921	3100	29.0	2775	18,089,807	955,811	145,320,590
PANHANDLE COLLINGSWORTH COUNTY	COLLINGSWORTH		1952	2300	34.0	58	124,940	13,519	1,090,310
PANHANDLE GRAY COUNTY FIELD	GRAY	M	1921	3000	29.0	4432	12,272,681	3,334,144	470,263,193
PANHANDLE HUTCHINSON COUNTY FLD.	HUTCHINSON	M	1921	3000	29.0	5543	16,213,672	1,951,524	364,781,415
PANHANDLE MOORE COUNTY FIELD	MOORE	M	1926	3200	30.0	825	10,802,962	486,202	14,566,855
PANHANDLE POTTER COUNTY FIELD	POTTER	M	1954	3204	32.0	94	333,495	14,480	457,702
PANHANDLE WHEELER COUNTY FIELD	WHEELER		1921	2600	29.0	614	457,822	705,180	51,929,125
PARNELL (MORROW-OIL)	OCHILTREE		11-10-58	8652	36.8	1			52,333
PARSELL (DOUGLAS LO. -A-)	ROBERTS		4-25-75	6438	41.2	3	2,109	4,951	125,347
PARSELL (DOUGLAS LO. -B-)	ROBERTS		4-25-75	6510	41.2	2	1,575	853	153,511
PARSELL (MORROW, UPPER)	HEMPHILL	M	3-21-77	10462	45.3	5	407,087	4,885	202,934
PARSELL, EAST (MORROW, UP.)	HEMPHILL		3-08-68	9836	40.0	1	65,718	1,209	222,910
PARSELL,SOUTH (MORROW UPPER)	ROBERTS		9-27-82	6556	40.5	1	1,988	884	12,959
PARSELL, SE. (DOUGLAS)	HEMPHILL	M	7-01-76	6650	43.9	2	16,863	4,954	225,096
PAUL HARBAUGH (ATOKA SAND)	OCHILTREE		5-04-56	8835	36.0	6	114,786	15,578	1,615,690
PAUL HARBAUGH (CLEVELAND)	OCHILTREE	M	7-26-57	7455	42.7	3	6,990	2,459	263,326
PEERY (CLEVELAND)	LIPSCOMB	M	9-29-62	7286	42.0	29	335,850	33,396	856,960
PEERY (MARMATON)	LIPSCOMB		10-07-59	7620	39.2	23	405,824	24,221	843,255
PERRYTON (FINGER)	OCHILTREE		1-02-56	7552	41.5	7	117,623	15,094	79,278
PERRYTON (MORROW, BASAL)	OCHILTREE		1-22-56	8049	40.3	4	21,220	2,325	108,373
PERRYTON (MORROW, LOWER)	OCHILTREE		11-29-79	7930	36.0	2	64,240	2,892	54,364
PERRYTON (MORROW, UPPER)	OCHILTREE		8-10-57	9520	37.2	10	104,161	15,100	1,179,986
PERRYTON, NORTH (GEORGE MORROW)	OCHILTREE		7-14-58	7510	42.0	31	8,683	63,263	6,560,141
PERRYTON, N. E. (MARMATON)	OCHILTREE		1-08-70	6956	40.0	8	10,684	6,755	198,201
PERRYTON, WEST (CLEVELAND)	OCHILTREE		11-30-58	6903	43.3	15	133,679	21,679	397,676
PERRYTON, WEST (MARMATON)	OCHILTREE		3-03-59	7106	41.1	22	37,229	16,569	1,894,238
PERRYTON, W(DES MOINES) & PERRYTON (CLEVELAND) TRANS TO THIS FLD.									
PERRYTON, WEST (MORROW)	OCHILTREE		6-18-82	8561	37.0	2	10,233	1,625	14,333
PERRYTON, WEST (MORROW LOWER)	OCHILTREE		1-22-66	7941	41.0	1	12,223	278	280,488
PERRYTON, WEST (MORROW 8100)	OCHILTREE		7-08-57	8100	38.1	1			2,056,273
PHELPS (OSWEGO)	HANSFORD		9-25-76	7600	42.0	2	4,713	722	34,609
PLETCHER (MORROW UPPER)	OCHILTREE		8-10-83	8614	41.2	4	353,049	10,101	119,281
POND (GRANITE WASH,LO)	OLDHAM		8-03-83	10079	43.2	2	1,954	2,319	34,549
PROCTOR (CANYON GRANITE WASH)	HARTLEY		11-12-85	5996	43.5	2	3	72	554
PSHIGODA (DOUGLAS)	OCHILTREE		6-29-57	5710	41.2	8	19,025	45,835	437,760
PSHIGODA (MORROW, UPPER-A)	OCHILTREE		8-01-84	7976	38.2	1	26,001	668	2,818
PSHIGODA, N. (DES MOINES)	OCHILTREE		2-18-67	7099	39.0	59	1,056,366	245,869	1,465,708
PSHIGODA, WEST (MORROW, UPPER)	OCHILTREE		10-25-60	8515	36.0	1	12	229	18,971
QUINDUNO (ALBANY DOLOMITE, LO.)	ROBERTS		5-19-52	4008	47.6	88	703,266	48,345	15,293,464
QUINDUNO (COUNCIL GROVE)	ROBERTS		1-25-85	4254	42.6	1	12	156	358

CRUDE OIL AND CASINGHEAD GAS PRODUCTION BY FIELD, FOR 1987

RRC DISTRICT 10

FIELD NAME	COUNTY		DISCOVERY DATE	DEPTH (FEET)	GRAV API	PROD WELLS EOY	TOTAL 1987 PRODUCTION CASINGHEAD GAS (MCF)	CRUDE OIL (BBLS)	CUMULATIVE CRUDE OIL PRODUCTION TO 1-1-88 (BBLS)
QUINDUNO (LECOMPTON)	ROBERTS		8-09-55	6115	40.2	29	226,405	53,394	6,938,308
QUINDUNO (PENN, LOWER)	ROBERTS		8-27-62	9444	42.6	1	2,940	981	106,388
QUINDUNO (WOLFCAMP LIME)	ROBERTS		6-15-83	4470	33.6	7	22,438	8,342	69,183
QUINDUNO, NORTH (LECOMPTON)	ROBERTS		6-20-58	6254	44.6	5	29,638	1,748	445,216
R. D. MILLS (ATOKA)	ROBERTS		5-20-68	8985	40.8	5	15,002	15,715	372,541
R. H. F. (MORROW)	OCHILTREE		7-11-56	8063	36.8	65	6,451	56,361	16,972,332
RASOR (MORROW, LOWER)	ROBERTS		7-14-78	9708	40.6	1	853	1,390	18,717
RED DEER (WOLFCAMP LM)	ROBERTS		12-10-84	5410	51.9	1	216	28	7,056
RED DEER CREEK (CHEROKEE)	HEMPHILL		10-12-76	10992	40.0	1	9,173	423	7,389
RED DEER CREEK (MORROW, UPPER)	HEMPHILL		7-28-75	11244	56.0	3	734	19	2,041,648
REHM (GRANITE WASH)	HARTLEY		9-19-54	6164	40.6	1			727,461
RICHARDSON (MARMATON)	OCHILTREE		12-26-80	6498	40.6	4	7,193	7,720	93,225
RICKS (MARMATON)	OCHILTREE	M	1-30-81	7480	45.0	1	51	30	7,686
RICKS (MORROW, UPPER)	OCHILTREE	M	2-17-80	8374	39.2	24	584,986	27,194	2,499,161
RILEY (CLEVELAND 10250)	HEMPHILL		11-12-67	10253	45.0	1	10,078	826	89,419
ROADSIDE (ATOKA)	OCHILTREE		5-14-86	9015	37.4	1	2,149	134	348
ST. CLAIR (9200)	ROBERTS		3-01-76	9290	36.0	7	334,152	15,418	170,994
SCHAEFFER (MISSOURIAN)	OLDHAM		2-02-83	6382	42.2	3			20,683
SECTION 30-59 (MORROW UPPER)	OCHILTREE	M	8-01-86	8062	40.4	5	40,195	53,840	78,953
SELL (UPPER MORROW)	LIPSCOMB		1-01-84	8166	40.4	14	539,290	636,809	2,427,443
SPLIT FROM BOOKER, N(MORROW UPPER) 10-81775 1-1-84									
SHAPLEY (MORROW)	HANSFORD		11-18-58	6930	39.8	17	444,562	19,770	982,820
SHAPLEY, NW. (MARMATON)	HANSFORD		7-31-85	6260	34.5	2	543,890	45,884	107,765
SHARE (CHEROKEE)	OCHILTREE	M	9-30-59	6900	35.0	1	245	248	11,723
SHARE (DES MOINES, UPPER)	OCHILTREE		2-01-59	6399	38.3	14	84,465	12,623	1,058,060
SHARE, SE. (CLEVELAND)	OCHILTREE		5-25-76	6540	40.0	1			8,611
SHARE, SE. (MORROW, UPPER)	OCHILTREE		1-12-59	7557	37.1	18	64,908	14,093	2,073,057
SHOENAIL (MORROW, LO)	ROBERTS		11-01-80	9780	45.0	1	1,724	3,401	35,794
SHOENAIL, WEST (CHEROKEE)	ROBERTS		6-27-80	7672	42.0	1			10,959
SIXTY SIX (MORROW, UPPER)	HEMPHILL		4-10-87	11265	44.8	1	115,582	24,004	24,004
SKUNK CREEK (CLEVELAND)	LIPSCOMB		11-01-82	7806	41.0	7	140,539	10,338	69,825
SKUNK CREEK (HEPLER)	LIPSCOMB		3-14-82	8216	39.0	2	33,375	5,509	49,820
SKUNK CREEK (TONKAWA)	LIPSCOMB		2-01-83	6708	41.0	1	4,630	633	11,998
SMITH PERRYTON (MISSISSIPPIAN)	OCHILTREE		5-01-85	8265	48.0	1	3,255	35	368
SMITH PERRYTON (MORROW, LOWER)	OCHILTREE		2-28-61	8308	36.5	5	43,467	7,629	338,752
SPARKS (TONKAWA)	HEMPHILL		8-26-65	7537	40.0	5	84,029	6,348	255,111
SPEARMAN, EAST (ATOKA)	HANSFORD	M	9-13-56	7099	39.3	2	10	955	1,005,674
SPEARMAN, EAST (CHEROKEE)	HANSFORD		7-22-57	6738	24.0	1	120	713	84,941
SPEARMAN, N. (DES MOINES, UP.)	HANSFORD		5-14-57	6072	38.6	1	5,882	956	57,343
SPEARMAN,N.(LANSING-KANSAS CITY)	HANSFORD		11-22-60	5596	45.4	13	5,615	3,129	1,278,503
SPICER (MARMATON)	OCHILTREE		9-15-62	6538	42.1	16	100,613	17,232	4,596,494
STAMPER (MORROW, UP.)	HANSFORD		10-22-87	6716	40.3	1	3	3,990	3,990
STEVENS (MARMATON)	SHERMAN		7-24-77	5294	42.2	1	1,866	5,962	95,531
STILES RANCH (GRANITE WASH)	WHEELER		10-05-84	10741	43.6	2	9,369	940	11,987
STORM (TONKAWA)	HEMPHILL		6-16-77	8446	40.2	1	12	1,494	33,348
STRATFORD (ST. LOUIS)	SHERMAN		1-01-76	4748	37.0	4	120	4,255	246,738
STUART RANCH (MORROW, MIDDLE)	LIPSCOMB		10-04-85	8952	36.0	1	867	4,173	17,948
SUNDANCE (GRANITE WASH, UP)	OLDHAM		8-24-81	7058	41.7	16	2,901	29,992	1,299,828
THORNDIKE (MISSOURI LOWER)	GRAY		2-07-66	7843	42.0	1	12	28,245	174,241
TRENFIELD (CLEVELAND)	LIPSCOMB		9-12-86	7798	43.0	3	11,859	2,664	3,174
TROSPER (MORROW LOWER)	LIPSCOMB		4-23-86	10347	45.0	1	26,587	8,323	16,925
TROSPER (TONKAWA)	LIPSCOMB		6-16-64	7066	41.0	5	30,729	12,514	708,812
TURNER (CLEVELAND)	LIPSCOMB	M	3-07-82	7369	46.0	5	32,236	4,372	31,851
TWIN (DES MOINES)	HANSFORD	M	6-25-56	6135	41.8	49	246,068	22,022	8,138,269
TWIN (MORROW)	HANSFORD		10-14-54	7058	39.5	10	168,433	5,889	2,724,269
TWITCHELL (MORROW MIDDLE)	OCHILTREE		5-21-86	8168	42.3	1	31,136	2,569	5,534
TWITCHELL (MORROW)	OCHILTREE		10-18-58	8142	37.1	3	727	2,366	77,274
URSCHEL (KANSAS CITY)	HEMPHILL		11-21-75	8364	38.5	2	1,227	2,257	41,650
W. J. JOHNSON (ATOKA)	OCHILTREE		9-15-56	8773	36.7	1			184,390
WAKA, SW. (MARMATON)	HANSFORD	M	3-05-63	6582	42.0	1	20,783	465	20,267
WAKA, W. (CLEVELAND)	OCHILTREE		3-13-60	6674	41.0	2	80,002	1,777	12,491
WARREN (CLEVELAND)	LIPSCOMB		4-19-83	7204	45.8	1	22,111	414	4,260
WASHITA, NW. (DOUGLAS)	HEMPHILL		1-19-81	8096	41.0	1	357	2,343	28,963
WASHITA CREEK, WEST (DOUGLAS)	HEMPHILL		4-01-75	7962	52.0	1	3,212	902	13,977
WASSEL (CLEVELAND)	LIPSCOMB		11-21-81	8386	42.0	1	8,084	1,490	12,183
WATERS (DES MOINES)	LIPSCOMB		2-24-70	8453	40.0	1			226
WHEELER, NE.(K.C.)	WHEELER		12-25-82	10870	34.0	1	95	1,226	9,955
WILEY (TONKAWA)	LIPSCOMB		5-01-72	6375	58.0	12	79,523	14,995	306,123
WILLOW CREEK (MORROW UPPER)	HUTCHINSON		6-23-84	7712	45.0	1	4	71	964
ZEMKO (MORROW)	HANSFORD		9-20-83	6956	38.0	1	21,224	510	5,438
DISTRICT TOTAL		360					95,559,417	14,882,138	1,323,489,526

GAS WELL GAS PRODUCTION AND HYDROCARBON LIQUIDS RECOVERED ON LEASES, BY FIELD FOR 1987

NOTE: INACTIVE FIELDS ARE LISTED IN A SEPARATE PUBLICATION, INACTIVE OIL FIELDS & INACTIVE GAS FIELDS. FIELDS WITH ZERO (O) TOTAL WELLS ARE CONSIDERED INACTIVE FIELDS.

GAS WELL GAS PRODUCTION AND HYDROCARBON LIQUIDS RECOVERED ON LEASES, BY FIELD, FOR 1987

RRC DISTRICT 1

	FIELD NAME	COUNTY		DISCOVERY DATE	DEPTH (FEET)	TOTAL WELLS EOY	PROD WELLS EOY	TOTAL 1987 GROSS GAS (MCF)	PRODUCTION HYDROCARBON LIQ (BBLS)		CUMULATIVE GROSS GAS PRODUCTION TO 1-1-88 (MCF)	
	WILDCAT			01-03-58	364	1	0	0	0		0	N
A	A.W.P. (OLMOS)	MCMULLEN		09-01-82	9446	66	65	9,166,209	215,883	F	31,951,179	
	A.W.P. (WILCOX)	MCMULLEN		09-27-87	6852	1	0	0	0		0	
	ADAMS (OLMOS NAVARRO)	MEDINA		07-26-56	850	15	7	12,712	0		990,847	N
	AIRSTRIP (BRACERO)	ZAVALA		02-23-84	3530	1	0	1,121	0		74,085	
P	ALLIGATOR SLOUGH (BRACERO)	ZAVALA		04-11-80	3455	3	2	40,219	0		702,247	
	ALLIGATOR SLOUGH (OLMOS)	ZAVALA		04-11-80	2925	1	0	0	0		364,563	
	AMY-J (ESCONDIDO)	MAVERICK		11-25-74	814	1	0	0	0		59,813	
	AMY-J (1590)	MAVERICK		09-27-77	1584	1	0	0	0		20,016	
	ANCHORAGE, SOUTH	ATASCOSA		05-30-59	3748	1	0	0	0		0	N
	ANTLER (2800)	DIMMIT		12-12-55	2869	1	0	0	0		0	N
P	APPURCEON (OLMOS)	DIMMIT		11-03-80	4708	16	13	338,910	3,539	F	2,197,411	
	ARTESIA WELLS, W. (WILCOX 3630)	LA SALLE		09-05-67	4500	3	0	0	0		3,035,887	N
	ASHERTON, E (OLMOS)	DIMMIT		01-26-68	4315	2	0	0	0		76,355	N
P	ATLEE (OLMOS)	LA SALLE	M	10-13-83	7460	7	4	72,906	2,083	F	338,952	
	AUZIE (SAN MIGUEL-1)	ZAVALA		02-28-84	2558	1	1	4,549	0		76,091	
P	BAKER (SLICK)	MCMULLEN	M	09-15-75	8000	2	2	1,605,236	18,342		24,445,295	
	BAKER (ESCONDIDO 900)	DIMMIT		08-24-82	945	1	0	0	0		61,450	
	BANDERA TANK (SAN MIGUEL)	ZAVALA		06-11-58	2536	3	2	19,763	0		951,712	N
P	BANDERA TANK, NW. (SAN MIGUEL)	ZAVALA		07-31-66	2358	13	10	216,942	0		14,967,149	N
	BARBARAS PATCH (GLENROSE, LO.)	MAVERICK		12-01-77	7230	2	2	18,757	0		591,964	
	BARBER	DIMMIT		01-10-80	3479	1	1	19,980	261		291,279	
	BARRANCA (SLICK)	MCMULLEN		06-21-80	8320	2	1	80,433	166		3,795,835	
	BATESVILLE (OLMOS)	ZAVALA		00-00-00		2	1	135,280	0		1,750,723	N
	BATESVILLE (SAN MIGUEL)	ZAVALA		12-18-69	3033	4	0	0	0		3,044,493	N
A	BATESVILLE, SW. (SAN MIGUEL)	ZAVALA		04-08-76	3184	1	1	12,025	0		120,365	
P	BAXTER-WENTWORTH (CANYON SAND)	VAL VERDE		09-21-83	3700	12	11	662,811	20		2,183,015	
P	BEAR SALT (SAN MIGUEL)	ZAVALA		12-16-81	2107	3	3	244,454	0		1,202,150	
	BEAR SALT, SOUTH (SAN MIGUEL)	ZAVALA		02-15-82	2984	1	0	0	0		6,531	
	BELLE BRANCH	ATASCOSA		09-19-73	452	2	0	0	0		353,172	
	BENTON CITY (ANACACHO)	ATASCOSA		02-09-80	1631	1	0	0	0		0	
	BENTON CITY (OLMOS)	ATASCOSA		08-07-80	1528	1	0	0	0		0	
A	BENTON CITY S. (ANACACHO)	ATASCOSA		07-30-80	2007	1	0	0	0		0	
	BENTON CITY, SOUTH (SAN MIGUEL)	ATASCOSA		05-08-81	1774	1	0	0	0		0	
	BERRY (FRIO)	FRIO		08-16-77	3330	3	2	22,252	0		1,378,683	
	BIG ALAMO (5550)	LA SALLE		03-06-87	5553	1	1	89,382	1,251		89,382	
	BIG ALAMO (5840)	LA SALLE		06-24-87	5839	1	1	28,527	689		28,527	
A	BIG FOOT	FRIO		05-06-80	3005	1	1	9,872	0		62,656	
	BIG FOOT (OLMOS)	FRIO		11-13-52	3139	1	1	1,315	0		25,476	N
P	BIG FOOT, WEST (GAS)	FRIO		11-13-52	2982	76	65	832,196	0	F	33,183,013	N
A	BIG MULE (WILCOX 5100)	MCMULLEN		12-01-86	5096	1	0	14,705	0		20,790	
A	BIG MULE (5500 SAND)	MCMULLEN		09-08-83	5225	10	9	605,169	2,557	F	1,715,701	
A	BIG WELLS (SAN MIGUEL)	DIMMIT	M	01-16-69	5360	10	8	1,317,442	7,121	F	15,599,379	N
A	BLAKEWAY (DIXON SAND)	DIMMIT		10-25-84	4461	2	2	75,898	1,716		229,596	
A	BLAKEWAY (STRICKLAND SAND)	DIMMIT		01-27-81	4573	2	1	94,809	521		854,222	
	BLAKEWAY (4600 GAS SAND)	DIMMIT		02-05-82	4598	2	1	57,694	72		272,353	
	BLANCH (ESCONDIDO)	DIMMIT		05-29-61	1603	2	2	726	0		295,153	N
A	BLANCH (OLMOS)	DIMMIT		05-30-59	1951	2	1	662	0		42,060	N
	BOX (3150)	ZAVALA		07-07-61	3155	1	0	0	0		165,218	N
A	BRACERO (SEG 3 BRACERO)	ZAVALA		04-08-63	3756	2	1	13,062	0	F	994,344	N
	BRACERO, NE. (SEG. 3 DEL MONTE)	ZAVALA		11-07-61	3384	2	0	0	0		2,918,071	N
	BRAZIL (HOSTETTER)	MCMULLEN		03-20-56	10344	2	0	0	0		6,636,999	N
	BRAZIL (SLICK)	MCMULLEN		10-14-74	8482	1	1	56,470	0	F	10,282,189	
	BRAZIL (WILCOX)	MCMULLEN		08-09-52	9155	1	0	0	0		106,005	N
	BRAZIL (1820)	MCMULLEN		12-04-85	1812	1	0	0	0		52,558	
	BRAZIL, SW. (LULING 10,000)	MCMULLEN		04-30-76	10085	1	1	159,682	0	F	1,979,245	
	BRAZIL, SW (SLICK)	MCMULLEN		11-12-74	8429	1	0	0	0		640,271	
	BRONCO-MEDINA (ESCONDIDO)	MEDINA		08-04-81	482	1	0	0	0		100	
P	BUCK HILL (ESCONDIDO)	ZAVALA		06-07-82	492	2	2	10,728	0		60,430	
P	BUCK HILL (OLMOS)	ZAVALA		05-23-85	686	2	2	40,393	0		96,838	
	BUCK HILL (SAN MIGUEL)	ZAVALA		03-07-86	936	1	1	44,408	0		69,734	
	BULLOH, SW. (NAVARRO)	MILAM		12-22-75	1952	1	0	0	0		122,799	
	BURDETT (OLMOS)	ZAVALA		07-08-86	1302	1	1	50,187	0		80,611	
	CAGE (ESCONDIDO)	MAVERICK		12-07-60	1077	1	0	0	0		0	N
	CAGE (OLMOS)	MAVERICK		05-06-76	1651	1	0	0	0		0	
	CAGE RANCH, N. (ESCONDIDO)	MAVERICK		03-03-76	1054	1	0	0	0		121,209	
	CAGE RANCH, N. (OLMOS)	MAVERICK		06-18-77	2411	4	0	0	0		424,876	
	CALLIHAM, SOUTH (JACKSON)	MCMULLEN		08-20-57	415	4	0	0	0		0	N
	CALLIHAM, SOUTH (1100)	MCMULLEN		11-02-56	1107	5	0	0	0		0	N
A	CALVERT (BUDA)	FRIO		12-10-76	6188	1	1	22,244	182		569,771	
	CAMPANA, SOUTH (ARGO)	MCMULLEN		09-25-73	2404	1	1	3,437	0		415,498	
	CAMPANA, SOUTH (CHERNOSKY, NW)	MCMULLEN		02-19-76	2376	1	0	0	0		150,842	
	CAMPANA, SOUTH (COLE LO.)	MCMULLEN		04-21-60	2005	1	0	0	0		26,743	N
P	CAMPANA, SOUTH (COLE 1800)	MCMULLEN		11-28-41	1849	4	2	74,766	0		1,095,182	N
A	CAMPANA, S. (GOVT. WELLS SD.)	MCMULLEN		06-05-50	2558	1	0	0	0		85,640	N
	CAMPANA, SOUTH(GOVT. WELLS 2600)	MCMULLEN		03-01-51	2612	1	0	0	0		171,063	N
	CAMPANA, SOUTH (LOMA NOVIA 2700)	MCMULLEN		03-23-59	2766	1	1	5,392	1		289,867	N
	CAMPANA, S.(QUEEN CITY 5900)	MCMULLEN		10-26-71	5901	4	0	3,582	0	F	4,355,454	
	CAMPANA, SOUTH (WILCOX 7700)	MCMULLEN		10-21-80	7758	1	0	0	0		138,528	
	CAMPANA, SOUTH (WILCOX 7,900)	MCMULLEN		12-16-55	7896	1	0	0	0		185,037	N
	CAMPANA, SOUTH (WILCOX 8,900)	MCMULLEN		12-16-65	7855	1	0	15,022	0	F	15,022	N
	CAMPANA, SOUTH (WILCOX 9500)	MCMULLEN		10-14-78	9440	1	0	18,632	304		1,608,608	
	CAMPANA, SOUTH (WILCOX 9900)	MCMULLEN		01-01-83	9928	1	1	11,719	0	F	221,914	
	CAMPANA, SOUTH (WILCOX 10,200)	MCMULLEN		09-13-71	10238	1	1	6,396	272	F	5,192,232	
	CAMPANA, SOUTH (WILCOX 10,400)	MCMULLEN		06-09-81	10385	1	1	11,203	0		114,854	
	CAMPANA, SOUTH (WILCOX 11,200)	MCMULLEN		02-29-80	11167	1	0	0	0		3,923,259	
	CAMPANA, SOUTH (1300)	MCMULLEN		09-01-76	1316	2	0	13,040	0		366,420	
	CAMPANA, SOUTH (1450)	MCMULLEN		04-10-54	1450	3	1	167,007	0		1,392,813	N
	CAMPANA, SOUTH (1500)	MCMULLEN		01-16-73	1514	3	1	42,333	0		781,820	
	CAMPANA, SOUTH (1600)	MCMULLEN		09-20-70	1682	1	0	0	0		4,248,809	
	CAMPANA, SOUTH (1670)	MCMULLEN	M	05-30-72	1700	1	1	48,449	0		1,276,112	
A	CAMPANA, SOUTH (1870 SAND)	MCMULLEN		03-06-82	1878	2	0	30	0		30	
	CAMPANA, S. (9600 SAND)	MCMULLEN		10-01-81	9620	1	1	5,506	0	F	72,761	
	CAMPANA, SW. (1500)	MCMULLEN		02-08-79	1502	1	0	0	0		322,980	
P	CAMPANERO (CANYON)	EDWARDS		06-23-73	3436	19	9	133,881	0		4,319,053	
	CAMPANERO, SE. (CANYON)	EDWARDS		11-25-75	4574	3	0	0	0		0	
	CARON RANCH (1300)	MCMULLEN		09-17-87	1293	1	0	0	0		0	
	CARON RANCH (2400)	MCMULLEN		04-25-80	2422	1	0	1,117	0		294,879	
	CARRIZO (ESCONDIDO 1350)	DIMMIT		09-25-75	1348	1	0	0	0		13,715	

RAILROAD COMMISSION OF TEXAS
OIL AND GAS DIVISION
GAS WELL GAS PRODUCTION AND HYDROCARBON LIQUIDS RECOVERED ON LEASES, BY FIELD, FOR 1987

RRC DISTRICT 1

	FIELD NAME	COUNTY	DISCOVERY DATE	DEPTH (FEET)	TOTAL WELLS EOY	PROD WELLS EOY	TOTAL 1987 GROSS GAS (MCF)	PRODUCTION HYDROCARBON LIQ (BBLS)		CUMULATIVE GROSS GAS PRODUCTION TO 1-1-88 (MCF)	
	CARRIZO, S. (OLMOS 2400)	DIMMIT	02-01-78	2394	1	1	26,050	0		563,896	
A	CARRIZO, W (OLMOS)	DIMMIT	07-22-74	2515	1	0	0	0		360,759	
A	CATARINA, E. (OLMOS A)	DIMMIT	01-20-73	4806	4	2	6,293	72		4,005,805	
	CATARINA, E. (OLMOS E)	DIMMIT	05-27-73	5031	1	0	0	0		434,359	
P	CATARINA, SW. (OLMOS)	DIMMIT	M 12-28-73	4992	133	81	1,355,615	16,106	F	33,421,563	
	CATARINA, SW. (OLMOS N-3)	DIMMIT	01-01-86	4912	1	0	0	0		21,171	
P	CATARINA, SW. (OLMOS N-5)	DIMMIT	01-26-85	4888	5	3	300,486	2,483		1,085,913	
A	CATARINA, SW (SAN MIGUEL,OIL)	WEBB	03-02-85	5627	1	1	39,724	319		165,047	
P	CATARINA, SW. (SAN MIGUEL-GAS)	WEBB	M 05-01-78	5270	73	65	2,769,795	63,024	F	54,496,176	
	CATARINA FARMS (OLMOS "D")	DIMMIT	06-23-82	4538	1	0	0	0		157,879	
	CEBOLLA (BRACERO)	ZAVALA	06-04-78	3625	1	1	49,362	0		658,631	
	CEBOLLA (BRACERO, SEG. A)	ZAVALA	07-31-79	3400	1	1	13,996	0		466,290	
	CEBOLLA (DEL MONTE)	ZAVALA	09-15-77	3414	1	0	820	0		743,029	
	CEBOLLA (DEL MONTE, SEG. A)	ZAVALA	07-31-79	3301	1	1	62,901	0		626,351	
	CEBOLLA (OLMOS)	ZAVALA	12-01-77	2856	1	0	0	0		59,747	
A	CEBOLLA (3660)	ZAVALA	06-04-78	3553	1	0	0	0		73	
	CELESTE-FAY (OLMOS 3-C)	DIMMIT	09-08-59	2818	1	0	0	0		0	N
	CHEAPSIDE (EDWARDS 11,800)	GONZALES	03-19-51	11809	1	1	24,035	1,024		879,140	N
A	CHEROKEE (NAVARRO)	MILAM	05-21-75	2932	4	2	12,588	130		429,705	
A	CHICON LAKE	MEDINA	06-12-19	990	5	0	21	0		16,531	N
	CHISHOLM TRAIL (COLE 700)	MCMULLEN	08-26-71	704	3	0	0	0		0	
	CHISHOLM TRAIL (WILCOX 6600)	MCMULLEN	12-11-72	6587	1	0	0	0		0	
	CHITTIM, W. (RODESSA 5500)	MAVERICK	07-23-82	5481	1	1	76,892	441		372,966	
A	CHITTIM (BUDA)	MAVERICK	11-08-72	2711	1	1	10,040	0	F	33,559	
A	CHITTIM (GEORGETOWN)	MAVERICK	11-08-72	2711	4	3	10,746	0	F	193,714	
	CHITTIM (4900)	MAVERICK	12-01-77	4937	1	1	33,099	0		464,099	
	CHITTIM (5000)	MAVERICK	02-11-64	5150	2	1	26,146	0	F	603,885	N
	CHITTIM (5050)	MAVERICK	09-17-83	5042	1	0	0	0		8,255	
	CHITTIM (5100, NORTH)	MAVERICK	06-13-83	5116	1	1	99,071	1,080		536,412	
	CHITTIM (5400)	MAVERICK	05-30-81	5408	1	1	686,336	5,514		2,693,196	
	CHITTIM (5550)	MAVERICK	07-04-81	5524	1	1	27,236	179		280,499	
P	CHITTIM (5600)	MAVERICK	10-22-64	5500	22	18	618,730	4,273		9,902,558	N
	CHITTIM (7000 SLIGO)	MAVERICK	03-27-63	7070	1	0	0	0		33,401	N
	CHITTIM, E. (RODESSA 5300)	MAVERICK	04-06-81	5291	1	1	67,691	491		445,761	
	CHITTIM, E. (RODESSA 5310)	MAVERICK	09-14-83	5299	1	1	21,470	56		128,194	
	CHOKE CANYON (SLIGO)	MCMULLEN	06-03-84	13520	1	1	213,631	6		219,668	
A	CINDY ANN (AUSTIN CHALK)	WILSON	01-16-81	5897	11	9	922,476	10,290		9,716,083	
	CLAUNCH (GOVT. WELLS, LOWER)	LIVE OAK	10-15-57	1190	1	0	0	0		0	N
	COOKE (CARRIZO 3600)	LA SALLE	06-04-71	3650	1	0	0	0		204,897	
P	COOKE (EDWARDS LIME)	LA SALLE	02-03-56	10286	7	4	317,339	0		6,891,486	N
	COOKE (WILCOX 4100)	LA SALLE	06-24-71	4133	3	1	126,619	1,824		747,549	
	COOKE, WEST (EDWARDS)	LA SALLE	03-31-76	10309	3	0	0	0		1,351,335	
A	COOKE RANCH (OLMOS)	LA SALLE	03-19-84	7823	1	0	376	0		7,781	
	CORNELISON (OLMOS 1700)	ZAVALA	04-05-87	1774	1	1	20,932	0		20,932	
	COUSINS (SLICK-WILCOX)	MCMULLEN	08-20-57	7272	1	0	0	0		815,543	N
	COVERT (1400)	DIMMIT	02-13-72	1392	1	0	0	0		223,296	
	COVERT (1600)	DIMMIT	07-13-73	1599	1	1	1,467	0		129,136	
	COW CREEK (730)	MCMULLEN	06-11-80	732	1	0	0	0		9,093	
	COW CREEK, S. (BOSCH 8300 SD)	MCMULLEN	12-02-85	8290	1	1	363,318	7,136		747,566	
P	COW CREEK, S. (RISER SAND)	MCMULLEN	07-01-87	8543	2	2	159,265	2,895		159,265	
	COW CREEK, S. (8200)	MCMULLEN	12-10-85	8212	1	1	91,179	1,643		270,837	
	CROOKED LAKE (OLMOS)	DIMMIT	N 04-10-78	2840	1	0	0	0		27,367	
	CROSS-S-RANCH (ELAINE)	ZAVALA	10-01-68	4230	1	0	3,807	7		16,087	N
	CROSS "S" RANCH (SAN MIGUEL)	ZAVALA	00-00-00	4222	1	0	0	0		39,806	N
	CROWTHER (5300)	MCMULLEN	12-20-84	5322	1	0	0	0		20,658	
	CROWTHER (5600)	MCMULLEN	08-03-84	5634	1	0	234	0		33,303	
	CRYSTAL CITY (BRACERO GAS)	ZAVALA	04-20-83	3393	1	0	0	0		71,494	
	CURTIS (OLMOS)	ZAVALA	11-01-84	1012	3	3	64,777	0		234,654	
	DALE ALLEN (OLMOS)	MAVERICK	10-06-76	1770	4	0	0	0		116,518	
	DARBY (2200)	MILAM	09-06-85	2186	1	0	0	0		99,437	
	DARSEY (OLMOS)	ZAVALA	06-17-83	1716	1	0	0	0		8,574	
P	DARSEY (SAN MIGUEL-A)	ZAVALA	03-24-83	1788	2	0	0	0		69,880	
	DARSEY (SAN MIGUEL-B)	ZAVALA	03-24-83	1809	1	1	6,161	0		69,966	
	DEBBY (GOV'T WELLS)	MCMULLEN	10-12-81	942	2	2	26,143	0		86,992	
	DEL MONTE (SAN MIGUEL 3225)	ZAVALA	04-15-85	3225	1	1	26,857	0		101,493	
A	DEL MONTE (SAN MIGUEL 3300)	ZAVALA	05-21-52	3243	2	1	26,018	0		697,207	N
A	DENT INGRAM (OLMOS 1)	DIMMIT	03-16-73	3727	6	2	28,253	0		2,583,248	
P	DEVILS RIVER (STRAWN)	VAL VERDE	04-13-75	10223	9	9	513,536	0		10,601,104	
	DEVILS WATERHOLE (8140)	MCMULLEN	12-23-87	8136	1	0	0	0		0	
P	DEVILS WATER HOLE (8650 WX.)	MCMULLEN	10-09-86	8650	2	2	282,541	6,022		282,541	
P	DILWORTH (EDWARDS LIME)	MCMULLEN	09-05-57	10544	19	13	3,477,436	0	F	128,685,238	N
P	DILWORTH,SOUTHEAST(EDWARDS LIME)	MCMULLEN	02-01-55	11170	6	6	1,308,794	765	F	31,028,974	N
	DILWORTH RANCH, NORTH (MULA)	MCMULLEN	01-07-83	5506	1	0	0	0		0	
A	DILWORTH RANCH, N. (WASHBURN)	MCMULLEN	07-17-86	5495	1	0	22,716	775		23,856	
	DILWORTH RANCH, NE (MULA)	MCMULLEN	05-18-87	5485	1	1	29,764	63		29,764	
A	DOERING RANCH (BUDA)	FRIO	06-10-76	6180	6	5	157,819	521	F	2,444,969	
P	DOERING RANCH (SAN MIGUEL, LO.)	FRIO	10-01-77	5180	16	13	130,500	0	F	6,273,909	
	DOUGLAS (FRIO 1560)	MCMULLEN	03-24-83	1560	1	1	42,524	0		358,774	
A	DRAGOON CREEK (GOVT. WELLS, UP.)	MCMULLEN	06-30-57	939	1	0	0	0		0	N
P	DUBOSE (EDWARDS -A-)	GONZALES	10-12-60	12006	8	5	973,926	12,288	F	49,479,545	N
	DUCK POND (DEL MONTE)	ZAVALA	12-07-78	3244	1	0	0	0		15,090	
A	DULCE (ESCONDIDO A)	ATASCOSA	05-10-82	4610	1	1	1,529	0		62,068	
	EAGLE (SAN MIGUEL)	MAVERICK	03-22-74	1265	2	0	0	0		118,482	
A	EAGLE (1200)	MAVERICK	01-29-61	1237	1	0	0	0		0	N
P	ED STUMBERG (OLMOS A)	DIMMIT	11-14-84	4508	6	6	465,795	3,084		1,099,189	
	EL BANO (OLMOS)	ZAVALA	03-28-78	1126	1	0	2,721	0		461,222	
P	EL BANO (SAN MIGUEL)	ZAVALA	M 09-19-77	1613	3	2	329,091	0		5,225,863	
	EL INDIO (OLMOS A-3)	MAVERICK	04-29-75	1181	3	0	0	0		1,545,426	
	EL INDIO (OLMOS A-4)	MAVERICK	05-21-63	1034	7	0	0	0		375,707	N
	EL INDIO, N. (ESCONDIDO C)	MAVERICK	12-23-80	757	1	0	0	0		14,531	
A	EL INDIO, N.(OLMOS)	MAVERICK	11-20-84	1250	2	1	2,122	0		25,757	
A	EL INDIO, N. (OLMOS A-11)	MAVERICK	12-23-80	1296	1	0	0	0		20,406	
	ELKIN (ESCONDIDO)	ZAVALA	06-08-86	1419	1	0	0	0		9,455	
P	ENCINAL (OLMOS 8200)	LA SALLE	06-01-70	8242	6	2	93,582	803	F	1,036,095	
P	ENCINAL (5800)	LA SALLE	M 04-09-64	6009	23	18	736,679	3,095	F	25,625,930	N
P	EPPERSON (CANYON SAND)	EDWARDS	04-10-82	4494	11	11	912,450	1		1,647,733	
	EPPERSON (CANYON SAND 3800)	EDWARDS	11-21-86	3830	1	1	2,668	0		2,691	
A	EVERGREEN FARMS (AUSTIN CHALK)	DIMMIT	09-15-83	5150	1	0	1,292	315		10,245	
	EVERGREEN FARMS (GEORGETOWN)	DIMMIT	11-24-77	6645	3	0	3,402	0		154,296	

GAS WELL GAS PRODUCTION AND HYDROCARBON LIQUIDS RECOVERED ON LEASES, BY FIELD, FOR 1987

RRC DISTRICT 1

	FIELD NAME	COUNTY		DISCOVERY DATE	DEPTH (FEET)	TOTAL WELLS EOY	PROD WELLS EOY	TOTAL 1987 GROSS GAS (MCF)	PRODUCTION HYDROCARBON LIQ (BBLS)		CUMULATIVE GROSS GAS PRODUCTION TO 1-1-88 (MCF)	
	EVERGREEN FARMS (2700)	DIMMIT		05-25-78	2762	1	0	0	0		115,920	
	EVERGREEN FARMS (2940)	DIMMIT		06-19-75	2954	1	0	0	0		2,396,096	
A	FAIRFIELD	BEXAR		08-27-77	1291	10	2	148	0		126,189	
	FAIRFIELD (1100)	BEXAR		00-00-00	1100	4	0	0	0		16,889	N
	FARAH	MILAM		10-20-83	1501	2	0	0	0		4,909	
P	FASHING (EDWARDS LIME -A-)	ATASCOSA	M	08-12-56	10400	72	26	9,761,198	17,491	F	310,523,744	N
P	FASHING (EDWARDS LIME -B-)	ATASCOSA	M	01-31-57	10755	32	13	2,989,955	0	F	171,800,069	N
	FEEDLOT (OLMOS 1300)	ZAVALA		11-09-84	1314	1	0	2,049	0		84,965	
	FIELDER DRAW (TESNUS-CABALLOS)	VAL VERDE		04-09-87	3372	1	0	231	0		231	
	FLOWERS (600)	ZAVALA		08-24-64	1276	2	0	0	0		0	N
	FLOYD (BUDA)	GONZALES		07-01-82	7472	1	0	0	0		83,688	
A	FOGG (OLMOS 4500)	DIMMIT		03-01-78	4560	1	0	0	0		56,708	
	FORT EWELL (WILCOX -A-)	LA SALLE		06-21-60	5142	1	0	0	0		0	N
A	FOUR ACES (OLMOS 2-B SAND)	MAVERICK		11-27-76	1555	1	0	0	0		25,473	
	FRANCES HILL (CANYON)	EDWARDS		04-17-73	4614	2	1	849	0	F	69,904	
P	FRANCES HILL (PENN)	EDWARDS	M	04-26-72	6201	32	25	1,597,598	3,572	F	35,955,697	
	FRANCES HILL (PENN, LOWER)	EDWARDS		07-20-79	6594	1	1	98,820	450		780,375	
	FRED WOODHAM (BRACERO-T)	ZAVALA		04-27-84	2905	1	0	0	0		52,292	
	FRED WOODHAM (DEL MONTE C)	ZAVALA		04-27-84	2905	1	0	0	0		9,406	
	FULCHER (EDWARDS A)	GONZALES		02-09-85	11834	1	1	127,134	3,871		427,195	
	GABLE (OLMOS)	ZAVALA		08-01-85	1658	1	1	28,534	0		86,298	
A	GAS RIDGE	BEXAR		00-00-00	1300	1	0	0	0		4,400	N
A	GATES CATARINA	DIMMIT		03-24-78	5124	2	1	7,560	87		618,684	
	GENESIS (OLMOS)	MAVERICK		01-23-77	2074	1	0	0	0		55,163	
	GENESIS (OLMOS 1930)	MAVERICK		01-23-77	2074	2	0	0	0		188,262	
	GENESIS (OLMOS 2030)	MAVERICK		01-23-77	2074	1	0	0	0		155,965	
	GENESIS (OLMOS 2080)	MAVERICK		01-23-77	2074	1	0	0	0		100,485	
A	GIDDINGS (AUSTIN CHALK-1)	GONZALES	M	08-27-81	7127	1	1	18,682	38		97,723	
	GINNY JOHNSON (NAVARRO "A" GAS)	MILAM		11-28-85	2984	1	0	0	0		31,664	
A	GREEN BRANCH (WILCOX 2-D)	MCMULLEN		03-23-76	5372	3	3	115,190	261	F	1,386,666	
	GREEN BRANCH (5300)	MCMULLEN		10-21-52	5313	1	0	0	0		15,491	N
	GREEN BRANCH (5500)	MCMULLEN		09-24-52	5398	1	1	36,391	0		688,325	N
	GREEN BRANCH (5700)	MCMULLEN		10-25-86	5686	1	1	69,892	0		84,951	
P	GREEN BRANCH (6100)	MCMULLEN		12-31-51	6122	4	4	588,784	5,844	F	5,712,671	N
	GREEN BRANCH, SE.(6200)	MCMULLEN		03-27-68	6203	2	1	51,168	549		1,868,570	N
A	HGL (GEORGETOWN)	DIMMIT		01-01-78	6706	1	0	0	0		97,725	
	HACKBERRY CREEK (CANYON)	EDWARDS		10-30-73	3086	1	1	6,576	0		769,334	
	HAGIST RANCH (800)	MCMULLEN		10-10-81	801	1	0	6,019	0		169,150	
	HAGIST RANCH, NORTH (FRIO 1200)	MCMULLEN		04-23-57	1180	1	0	0	0		205,354	N
	HAGIST RANCH, N. (WILCOX 6600)	MCMULLEN		11-11-56	6618	1	0	0	0		1,330,511	N
P	HAGIST RANCH, N. (WILCOX 7400)	MCMULLEN		01-27-82	7456	3	3	328,941	4,165		1,886,086	
	HAGIST RANCH, N. (WILCOX 8600)	MCMULLEN		02-13-80	8611	1	0	0	0		106,519	
	HALSELL (ESCONDIDO)	DIMMIT		01-01-78	1028	6	2	16,854	0		624,480	
	HALSELL (GEORGETOWN)	DIMMIT		02-18-78	5682	1	0	0	0		0	
	HAMILTON FEE (1430)	DIMMIT		09-02-72	1428	1	1	60	0		16,929	
	HAMILTON FEE (1530)	DIMMIT		10-05-67	1578	2	1	1,273	0		402,831	N
	HAMILTON RANCH (OLMOS)	DIMMIT		12-13-73	2210	2	1	21,167	0		669,660	
A	HAMMOND (OLMOS SAND)	ZAVALA		11-01-66	3005	5	1	27,978	0		2,598,403	N
	HAMMOND (OLMOS 'S')	ZAVALA		04-30-82	3298	1	0	0	0		19,149	
	HASKETT, N. (OLMOS)	ZAVALA		11-11-81	2048	1	0	0	0		0	
	HASKETT, N. (SAN MIGUEL 1ST)	ZAVALA		11-11-81	2048	1	0	0	0		55,475	
	HAYS-EZZELL (1200)	MCMULLEN		01-17-54	1180	1	1	29,330	0		99,355	N
P	HENRY DOME (EDWARDS)	MCMULLEN		08-06-77	9902	4	4	116,470	340		5,506,428	
	HIBDON (OLMOS)	ZAVALA		02-14-86	1282	1	1	48,596	0		84,485	
	HIDDEN VALLEY (OLMOS 3550)	DIMMIT		02-01-78	3554	1	0	0	0		835	
A	HILBIG, SOUTH (NAVARRO)	BASTROP		02-07-82	1676	1	0	0	0		2,050	
	HILL CREEK (8425 WILCOX)	MCMULLEN		02-28-80	8428	1	0	4,376	55		109,494	
A	HOLDSWORTH (ELAINE UP SEG 4)	ZAVALA		12-06-78	3713	1	0	0	0		27,553	
	HOLDSWORTH (OLMOS 3250)	ZAVALA		03-20-68	4038	1	0	0	0		68,746	N
P	HOLMAN RANCH, N (PENN)	EDWARDS	M	05-27-72	6340	27	23	747,603	1,524	F	23,265,745	
	HOMEYER (BASAL OLMOS)	ZAVALA		07-15-87	1018	1	1	15,410	0		15,410	
	HOMEYER (SAN MIGUEL)	ZAVALA		02-12-86	1046	1	1	50,593	0		82,653	
	HOPKINS (ELLEN)	EDWARDS		11-20-76	6666	2	2	53,897	22		982,311	
P	HOSTETTER (F8-A)	MCMULLEN	M	04-26-86	12328	3	3	3,196,214	28		4,142,728	
	HOSTETTER (F8-C)	MCMULLEN		07-28-87	13086	1	0	24,936	8		24,936	
	HOSTETTER (QUEEN CITY 6,000)	MCMULLEN		02-02-54	6060	3	1	87,671	715		10,346,797	N
	HOSTETTER (SCHULZE)	MCMULLEN		01-21-73	9070	1	0	0	0		324,724	
	HOSTETTER (WILCOX A)	MCMULLEN		07-17-55	8372	1	0	0	0		1,143,616	N
	HOSTETTER (WILCOX 9400)	MCMULLEN		01-21-73	9390	1	0	0	0		321,125	
	HOSTETTER (WILCOX 11000)	MCMULLEN		09-21-87	10952	1	0	2,656	55		2,656	
	HOSTETTER (WILCOX 11100)	MCMULLEN		05-14-87	11135	1	0	19,840	320		19,840	
P	HOSTETTER (WILCOX 12,700)	MCMULLEN		08-30-85	12676	2	1	1,386,031	14		3,633,098	
	HOSTETTER (1650)	MCMULLEN		12-01-77	1653	2	1	33,836	0		376,977	
	HOSTETTER, N. (QUEEN CITY 6000)	MCMULLEN		02-18-54	6068	1	1	9,186	56		145,171	N
	HOSTETTER, N. (QUEEN CITY 6490)	MCMULLEN		08-06-84	6490	1	1	48,901	252		235,174	
P	HOSTETTER, NORTH (WILCOX,UPPER)	MCMULLEN		04-26-53	7833	2	2	346,330	1,569	F	12,182,335	N
	HOSTETTER, NORTH (WILCOX-8)	MCMULLEN		11-21-82	8317	1	1	100,567	996	F	1,112,752	
	HOSTETTER, NORTH (WILCOX 9000)	MCMULLEN		01-20-73	9000	1	0	0	0		5,100,629	
	HOSTETTER, NORTH (1650)	MCMULLEN		03-19-85	1652	1	1	72,108	0		226,311	
	HOSTETTER, N. (1800)	MCMULLEN		12-15-85	1779	1	0	15,240	0		36,628	
P	HOSTETTER, NE (1700)	MCMULLEN		12-28-77	1683	2	1	18,231	0		900,773	
A	HUGH FITZSIMONS (OLMOS)	DIMMIT	M	11-10-59	2506	13	5	187,841	1,419	F	1,540,551	N
	HURTA HILL (2920)	ZAVALA		08-08-86	2929	1	0	6,825	0		34,708	
	HURTA HILL (3100)	ZAVALA		06-21-85	3096	1	1	32,552	0		67,554	
	HYMEL (ESCONDIDO)	MEDINA		02-12-82	596	1	0	0	0		5	
	IKE PRYOR (BRACERO)	ZAVALA		11-17-79	2676	1	1	39,712	0		308,805	
	IKE PRYOR (ESCONDIDO)	ZAVALA		05-03-61	1871	1	0	0	0		0	N
	IKE PRYOR (OLMOS 2600)	ZAVALA		11-02-79	2636	1	0	0	0		131,803	
A	IMOGENE	ATASCOSA		10-08-42	7550	1	0	0	0		6,457,067	N
	INDEPENDENCE, WEST (OLMOS)	ZAVALA		08-28-80	3319	1	0	0	0		36,832	
	J. A. BRACKEN (WILCOX 6900)	MCMULLEN		10-29-87	6901	1	1	29,023	1,166		29,023	
	J.A.H. (OLMOS)	ZAVALA		01-09-85	1008	1	1	10,749	0		51,237	
	J.A.SPILLER (ESCONDIDO)	ZAVALA		04-16-78	1084	2	1	1,212	0		197,874	
	J.A. SPILLER (OLMOS)	ZAVALA		11-04-78	1310	2	1	34,998	0		427,199	
	J.D.A. (GEORGETOWN)	MAVERICK	M	01-12-78	5064	1	0	1,000	9		175,964	
	J. F. S. (EDWARDS)	DIMMIT		02-01-74	7648	14	7	326,558	0	F	25,299,822	
	J. M. BRACKEN (7000 WILCOX)	MCMULLEN		12-03-87	7030	1	0	0	0		0	
	JACK TURNEY (HOLMAN)	EDWARDS		02-01-78	6058	1	0	0	0		241	
	JACOB (850)	MCMULLEN		04-23-55	869	2	0	0	0		10	N

RAILROAD COMMISSION OF TEXAS
OIL AND GAS DIVISION
GAS WELL GAS PRODUCTION AND HYDROCARBON LIQUIDS RECOVERED ON LEASES, BY FIELD, FOR 1987

RRC DISTRICT 1

	FIELD NAME	COUNTY		DISCOVERY DATE	DEPTH (FEET)	TOTAL WELLS EOY	PROD WELLS EOY	TOTAL 1987 PRODUCTION GROSS GAS (MCF)		HYDROCARBON LIQ (BBLS)		CUMULATIVE GROSS GAS PRODUCTION TO 1-1-88 (MCF)	
	JACQUELINE	ATASCOSA		09-20-73	9432	1	0	28,031		203		647,506	
	JAKE HAMON (1725)	MCMULLEN		10-14-78	1724	1	1	76,428		0		654,140	
	JAKE HAMON (2650)	MCMULLEN		08-23-58	2645	1	0	0		0		0	N
	JAKE HAMON, E. (FRIO 1810)	MCMULLEN		08-01-85	1810	1	0	0		0		0	
	JAKE HAMON, EAST (LULING LOWER)	MCMULLEN		08-03-61	7827	1	0	0		0		421,559	N
	JAKE HAMON, EAST (WILCOX 7400)	MCMULLEN		05-28-60	7464	1	0	0		0		71,735	N
	JAKE HAMON, EAST (WILCOX 7800)	MCMULLEN		01-20-61	7704	1	0	0		0		1,612,164	N
	JERRY HOUSE (OLMOS)	ZAVALA		05-19-77	1424	1	0	0		0		55,085	
	JOHN HIGH (OLMOS NO. 2)	DIMMIT		05-01-71	3708	1	1	1,028		0		594,003	
P	JORDAN (NAVARRO B)	MILAM		12-20-69	2958	17	14	62,507		0	F	1,669,075	N
A	JOURDANTON	ATASCOSA		10-01-47	1398	29	21	8,303,281		48,488	F	100,879,940	N
P	JOURDANTON (BUDA)	ATASCOSA		08-24-67	7403	2	1	35,443		92		1,032,525	N
A	JOURDANTON (ESCONDIDO -B-)	ATASCOSA		04-18-72	4650	2	0	0		0		141,946	
P	JOURDANTON (GEORGETOWN)	ATASCOSA		11-21-86	7095	5	4	301,693		28	F	301,693	
P	JUDGE MILLS (DEL MONTE)	ZAVALA		11-08-79	1956	3	3	84,727		0		266,915	
	JUDGE MILLS (ELAINE)	ZAVALA		12-13-78	1881	4	2	35,657		0		667,323	
	JUDGE MILLS (ELAINE, LOWER)	ZAVALA		02-01-87	2010	1	0	2,921		0		9,889	
	JUDGE MILLS (ESCONDIDO)	ZAVALA		10-30-78	1721	5	5	68,021		0		530,162	
P	JUDGE MILLS (OLMOS)	ZAVALA		04-17-79	2194	7	6	154,203		0		1,121,712	
	KAYE, E. (POTH)	WILSON		03-18-86	1974	1	0	462		0		462	
	KIEFER, WEST (2860)	ZAVALA		08-22-78	2861	1	0	0		0		350,288	
	KIEFER, WEST (2910)	ZAVALA		08-22-78	2907	1	1	15,637		0		217,412	
	KINCAID (1050)	UVALDE		08-11-65	1050	2	0	0		0		0	N
	KIPPY (COLE SD.)	MCMULLEN		09-26-85	358	1	0	0		0		0	
	LA CHUSA (SLIGO)	MCMULLEN		11-08-85	15978	1	1	561,415		45		561,415	
	LA CHUSA (WILCOX 6000)	MCMULLEN		02-16-87	5988	1	1	106,232		4,112		106,232	
	LA JOLLA RANCH E. (SLIGO)	MCMULLEN		05-30-83	16513	1	1	4,101,127		85		17,853,731	
	LA JOLLA RANCH, W. (EDWARDS)	MCMULLEN		07-11-84	15642	1	1	62,109		3		62,109	
P	LA MANTIA (SAN MIGUEL)	ZAVALA	N	08-18-79	3508	3	2	119,702		0	F	1,734,816	
P	LA PRYOR, SE (SAN MIGUEL ELAINE)	ZAVALA		07-19-79	3371	2	2	69,710		0		504,357	
	LA PRYOR, EAST (BRACERO)	ZAVALA		10-11-79	2710	1	0	0		0		54,014	
	LA PRYOR, EAST (DEL MONTE)	ZAVALA		01-09-80	2630	1	0	0		0		41,557	
	LA PRYOR CASTLE (ANACACHO LIME)	ZAVALA		10-22-84	2400	2	0	35,424		0		70,439	
	LA ROSITA (GEORGETOWN)	MAVERICK		04-23-73	4350	1	0	0		0		3,017	
	LACKLAND (MOSSTON) GEOTHERMAL	BEXAR		11-15-83	3972	1	0	0		0		0	
P	LAGUNA (OLMOS 1600)	ZAVALA		04-24-84	1645	2	2	167,153		0		314,044	
	LAGUNA (SAN MIGUEL)	ZAVALA		10-15-77	2001	1	0	0		0		672,696	
	LANDON, W. (NAVARRO)	ZAVALA	M	04-10-81	481	2	0	0		0		54,285	
	LEE RANCH (ESCONDIDO)	ZAVALA		11-04-82	671	1	0	0		0		4,917	
	LEE RANCH (OLMOS)	ZAVALA		06-09-82	1490	2	0	0		0		36,976	
P	LEE RANCH (SAN MIGUEL 1850)	ZAVALA		10-24-80	1848	11	1	8,517		0		539,002	
	LEE RANCH (SERPENTINE)	ZAVALA		11-04-82	909	1	0	0		0		0	
	LELA BUNGER (WOLFCAMP)	VAL VERDE		10-02-76	2913	6	0	0		0		255,832	
A	LEONA (ELAINE)	ZAVALA		12-16-78	3184	4	2	64,118		0		727,928	
	LEONA RIVER (ESCONDIDO -C-)	ZAVALA		11-30-78	3376	1	0	18,913		0	F	674,917	
P	LEONA RIVER (ESCONDIDO D-1)	ZAVALA		03-04-61	3499	10	5	442,731		1,504	F	3,951,450	N
	LEONA RIVER (OLMOS)	ZAVALA		02-02-45	4200	1	0	1,265		3		521,020	N
	LEONA RIVER (OLMOS, SECOND)	ZAVALA		01-13-56	4266	1	0	0		0		1,773,097	N
P	LEONA RIVER, W. (ESCONDIDO D-1)	ZAVALA		12-21-78	3487	5	1	33,757		0	F	1,966,295	
P	LETA (SAN MIGUEL)	ZAVALA		05-21-71	5680	2	2	74,834		0	F	1,536,897	
	LETTIS	ZAVALA		04-21-80	2595	2	1	11,219		0		217,075	
	LIGHT (OLMOS A-3)	DIMMIT		04-05-58	5615	1	0	24,532		134		3,087,876	N
A	LILLIE MARIE (SAN MIGUEL)	ZAVALA		07-23-79	3113	1	0	0		0		321,811	
P	LITTLE ALAMO (6100)	MCMULLEN		07-09-53	6129	5	2	63,532		1,348	F	1,562,486	N
A	LITTLE MAX (POTH SAND)	WILSON		07-10-78	2778	1	1	37,590		0		114,134	
A	LITTLE NEW YORK	GONZALES		10-29-69	1971	5	0	1,848		0		955,004	N
P	LITTLE TOM (ESCONDIDO)	ZAVALA		09-26-75	1553	2	0	31,135		0		1,405,424	
A	LOMA ALTA (WILCOX)	MCMULLEN		06-01-44	6865	1	0	0		0		3,405,659	N
	LOMA ALTA (WILCOX 8)	MCMULLEN		12-21-50	6880	2	0	0		0		3,410,026	N
	LOMA ALTA (WILCOX C)	MCMULLEN		04-28-81	7285	1	1	74,732		896		667,785	
A	LOMA ALTA (3500)	MCMULLEN		09-17-69	3502	2	1	48,015		0		751,286	N
	LOMA ALTA (3770)	MCMULLEN		01-08-86	3766	1	0	30,329		0		89,058	
	LOMA ALTA (3900)	MCMULLEN		04-09-80	3901	1	0	0		0		168,834	
	LOMA ALTA, NE (WILCOX 7200)	MCMULLEN		09-24-87	7199	1	1	12,604		426		12,604	
	LOMAS PIEDRAS (PENN. LIME)	REAL		12-18-72	6012	1	0	0		0		691	
	LOS ANGELES (4200)	LA SALLE		02-19-57	4210	2	0	44,629		0		135,799	N
	LOS CUATROS (GLEN ROSE)	MAVERICK		09-24-78	4536	1	1	37,222		366		1,574,132	
P	LOS CUATROS (LOWER CRETACEOUS)	MAVERICK		12-01-77	7504	21	5	300,077		2,084		10,029,071	
	LOS CUATROS, N.(CRETACEOUS,LO.)	MAVERICK		02-16-79	5961	1	0	0		0		39,558	
	LOS QUATROS, S. (LOWER CRET.)	MAVERICK		11-03-84	7600	1	0	0		0		0	
	LOUIE HERRING (OLMOS)	DIMMIT		07-17-75	2817	1	1	12,535		15		604,157	
	LOWRANCE (1345)	MCMULLEN		02-21-66	1348	1	1	14,173		16		315,439	N
	LUCAS P. (SAN MIGUEL)	ZAVALA		06-01-82	1892	1	0	0		0		191,370	
	LULA, NW. (DEVONIAN)	EDWARDS		07-01-71	4097	1	1	892		0		276,896	
	LULA, NW. (STRAWN)	EDWARDS		02-14-72	4038	1	1	780		0		245,337	
A	LULING-BRANYON (1700)	GUADALUPE	M	02-02-55	1713	7	6	39,464		445	F	1,358,609	N
P	LYLES RANCH (ESCONDIDO)	ZAVALA		12-04-78	500	5	0	3,733		0		650,780	
P	LYLES RANCH (OLMOS)	ZAVALA		01-06-79	547	15	6	91,171		0		1,881,757	
	LYLES RANCH (WILCOX)	ZAVALA		10-01-83	211	1	0	0		0		5,090	
	LYSSY RANCH (OLMOS-ESCONDIDO)	LA SALLE		04-01-75	6317	1	0	0		0		83	
	MAGILL (ELLENBURGER, UPPER)	WILLIAMSON		10-26-82	6635	1	0	0		0		0	
	MAGUELLITOS (5900)	LA SALLE		11-17-84	5904	1	1	69,969		686		216,358	
	MAGUELLITOS, NE. (WILCOX 6900)	LA SALLE		12-06-65	6882	1	0	0		0		90,421	N
	MARTIN RANCH (EDWARDS)	LA SALLE		04-27-81	9282	1	0	0		0		0	
	MARY ANNA (SAN MIGUEL-A)	ZAVALA		07-09-83	2294	1	0	903		0		79,994	
	MARY ANNA (SAN MIGUEL-C)	ZAVALA		06-25-83	2359	1	1	17,173		0		210,326	
	MARY ANNA (SAN MIGUEL-D)	ZAVALA		07-09-83		1	1	7,196		0		91,089	
	MARY ANNA (SAN MIGUEL,-E)	ZAVALA		06-25-83	2392	1	1	2,118		0		116,925	
P	MASSIE (STRAWN)	VAL VERDE	M	04-30-80	11100	21	21	5,847,485		145		15,925,140	
	MATTHEWS RANCH (OLMOS)	ZAVALA		02-01-78	1416	2	0	0		0		69,616	
	MEDINA (900)	MEDINA		12-01-71	950	3	0	0		0		239,837	
A	MIDWAY (2300)	MILAM		12-30-81	2262	3	1	83,117		0		741,503	
A	MILANO, EAST (BUDA)	ROBERTSON		02-20-86	4216	1	0	0		0		0	
A	MILBUR (NAVARRO)	MILAM		09-01-83	3245	1	0	0		0		1,548	
A	MINERVA-ROCKDALE	MILAM		03-30-80	930	12	0	0		0		32,897	
	MINERVA-ROCKDALE (NACATOCH)	MILAM		10-03-65	829	2	0	0		0		1,544	N
	MOSS (CANYON)	EDWARDS		10-17-78	4660	2	2	7,921		0		151,184	
	MT. EDEN (2000)	GONZALES		03-12-71	2024	6	0	16,956		0	F	246,590	
	MULA PASTURE (EDWARDS LIME)	MCMULLEN		03-23-57	10531	1	1	18,554		0		652,101	N

GAS WELL GAS PRODUCTION AND HYDROCARBON LIQUIDS RECOVERED ON LEASES, BY FIELD, FOR 1987

RRC DISTRICT 1

	FIELD NAME	COUNTY		DISCOVERY DATE	DEPTH (FEET)	TOTAL WELLS EOY	PROD WELLS EOY	TOTAL 1987 GROSS GAS (MCF)		PRODUCTION HYDROCARBON LIQ (BBLS)		CUMULATIVE GROSS GAS PRODUCTION TO 1-1-88 (MCF)	
A	MULA PASTURE, N. (5100)	LA SALLE		10-13-80	5104	1	0	0		0		137,180	
	MULE CREEK (OLMOS)	MAVERICK		01-30-74	836	1	0	0		0		62,687	
	MUNSON, NE. (5480)	MCMULLEN		08-05-66	5488	2	0	0		0		0	N
A	NETA (BRACERO)	ZAVALA		02-08-79	3222	1	0	0		0		97,605	
	NIXON (SPARTA)	GONZALES		03-19-81	832	1	0	0		0		0	
	NORTE (OLMOS)	ZAVALA		11-21-78	1112	3	2	16,742		0		398,012	
	NORTE (OLMOS 1170)	ZAVALA		11-17-82	1169	1	1	22,159		0		176,113	
	NORTE (SAN MIGUEL)	ZAVALA		08-01-80	1640	1	0	0		0		102,983	
	NUECES (PENN)	EDWARDS		05-20-73	4008	1	0	0		0		0	
	NUNLEY RANCH (5890)	LA SALLE		09-04-87	5890	1	1	18,914		150		18,914	
	NUVALCO (ESCONDIDO)	ZAVALA		07-22-85	1105	1	0	0		0		1,751	
	OPOSSUM CREEK (EDWARDS)	MCMULLEN		07-10-63	10946	2	1	161,446		3,569		2,209,770	N
	PAN-GIL RANCH (CANYON)	EDWARDS		01-30-73	2262	5	5	25,497		0		592,457	
P	PANDALE (CANYON SAND)	VAL VERDE		12-28-75	2574	2	2	40,125		0		107,913	
	PANDALE, E. (SILURO-DEVONIAN)	VAL VERDE		04-21-83	12664	1	0	0		0		1,864	
	PEACH CREEK (GEORGETOWN)	GONZALES		03-02-81	9002	1	0	0		0		186,593	
	PEACH CREEK (WILCOX)	GONZALES		04-03-82	4410	1	1	8,120		0		8,320	
A	PEARSALL (AUSTIN CHALK)	FRIO	M	09-02-76	6093	1	0	0		0		2,779,339	
A	PEARSALL (BUDA LIME)	FRIO	M	10-08-61	5678	6	5	66,488		158	F	441,557	N
	PENA CREEK (ESCONDIDO 1700)	DIMMIT		05-25-72	1682	1	0	18,127		2		101,583	
A	PENA CREEK (OLMOS 2350)	DIMMIT		07-29-72	2380	3	2	9,142		0		150,604	
A	PENA CREEK (OLMOS 2400)	DIMMIT		01-23-73	2348	2	0	0		0		151	
A	PENA CREEK (SHALLOW)	DIMMIT		12-25-77	1691	2	2	5,721		0		143,036	
	PENDENCIA (ESCONDIDO)	DIMMIT	M	12-07-60	1052	10	4	28,300		0		1,366,402	N
	PENDENCIA (OLMOS)	DIMMIT	M	09-18-57	1866	5	2	4,189		0		761,084	N
	PERKINS (OLMOS)	ZAVALA		05-29-81	1596	1	1	81,901		0		330,984	
	PERKINS (SAN MIGUEL)	ZAVALA		05-28-81	1647	1	1	11,860		0		102,684	
A	PILONCILLO RANCH (OLMOS)	DIMMIT		05-17-75	5104	1	0	22,957		335		460,300	
A	PILOSA (SAN MIGUEL)	ZAVALA		09-25-57	2525	3	3	4,531		0		771,306	N
	PINCHAM, N. (OLMOS)	ZAVALA		06-11-81	2506	1	0	0		0		61,060	
	PINCHAM, N. (SAN MIGUEL 1ST)	ZAVALA		06-11-81	2686	1	0	0		0		48,739	
	PLEASANTON (EDWARDS LIME 8100)	ATASCOSA		12-29-50	8120	1	0	0		0		0	N
	PLUMLY (NAVARRO)	ZAVALA		02-05-53	2200	3	2	30,339		0		473,404	N
	PLUMLEY (OLMOS)	ZAVALA		01-23-81	1552	1	1	23,721		0		342,424	
	POLECAT CREEK (PENN)	EDWARDS		09-10-73	5775	2	0	0		0		0	
	PRESA (OLMOS)	ZAVALA		11-29-78	1486	1	1	5,759		0		300,230	
	PRYOR, EAST (ESCONDIDO)	ZAVALA		04-07-80	700	1	0	19		0		85,072	
	PRYOR, EAST (OLMOS)	ZAVALA		10-08-79	1576	3	2	83,997		0		786,765	
	PRYOR RANCH, N. (SAN MIGUEL)	ZAVALA		04-28-78	2489	1	0	0		0		16,275	
	PRYOR RANCH, NW (OLMOS 2150)	ZAVALA		12-27-83	2134	1	1	65,928		0	F	217,710	
	PRYOR RANCH, SOUTH (BRACERO)	ZAVALA		10-28-82	3387	1	0	3,030		0		180,286	
P	PRYOR RANCH, WEST (OLMOS)	ZAVALA		02-28-77	2082	6	4	108,105		0		6,223,417	
	QUEMADO (2900)	MAVERICK		10-30-63	2893	1	0	0		0		0	N
A	RANDOLPH (ELAINE)	ZAVALA		03-10-80	3701	1	0	0		0		35,442	
	RHODE (1700)	MCMULLEN		05-01-36	1782	2	0	14,223		0		618,853	N
	RHODE (7700)	MCMULLEN		10-24-52	7680	1	0	0		0		0	N
P	RHODE (10,600 WILCOX)	MCMULLEN		10-26-83	10613	6	6	6,052,739		62,699		15,157,629	
	RHODE RANCH (1400)	MCMULLEN		09-17-74	1437	3	0	18,176		0		1,092,929	
	RHODE RANCH, EAST (FRIO 2700)	MCMULLEN		05-26-81	2697	1	0	0		0		9,884	
P	RHODE RANCH, EAST (WILCOX FIRST)	MCMULLEN		12-24-50	7311	8	3	657,908		0	F	27,183,749	N
	RHODE RANCH, EAST (WILCOX 7600)	MCMULLEN		03-06-55	7584	4	0	0		0		2,022,289	N
	RHODE RANCH, EAST (WILCOX 9100)	MCMULLEN		09-18-80	9146	2	1	214,164		232	F	2,991,150	
	RHODE RANCH, EAST (WILCOX 10400)	MCMULLEN		07-12-82	10422	1	0	0		0		11,119	
	RHODE RANCH, SOUTH (FRIO 1300)	MCMULLEN		12-17-64	1343	1	0	0		0		818,748	N
P	RHODE RANCH, SW (FB-B)	MCMULLEN		12-11-86	9692	2	2	322,892		3,415		363,338	
P	RHODE RANCH, SW (SAND 5)	MCMULLEN		07-20-86	10264	2	2	354,500		11,343		526,006	
P	RHODE RANCH, W. (HOUSE 9100)	MCMULLEN		12-22-83	9091	6	6	2,840,363		54,952		9,690,780	
P	RHODE RANCH, W. (HOUSE 9200)	MCMULLEN		01-24-85	9039	4	4	3,433,256		56,262		14,766,532	
	RHODE RANCH, W. (SAND 5)	MCMULLEN		11-17-84	10535	1	1	133,438		1,735		598,983	
	RICHARD (OLMOS)	ZAVALA		05-20-84	1049	2	0	712		0		25,331	
A	RINEHART (AUSTIN CHALK)	BEXAR		01-01-75	1150	1	0	0		0		430	
	RIVERBED (SAN MIGUEL)	ZAVALA		06-21-84	1154	2	2	29,493		0		134,620	
	ROCHELLE (OLMOS 1800)	ZAVALA		07-26-83	1812	2	1	81,662		0	F	347,342	
	ROCHELLE (SAN MIGUEL)	ZAVALA		07-26-83	1812	1	1	21,601		0	F	110,699	
	ROCHELLE, WEST (BRACERO)	ZAVALA		10-01-84	2194	1	0	9,090		0		78,687	
	ROCKDALE-MINERVA (MINERVA)	MILAM		10-29-45	1200	1	0	0		0		0	N
	ROCKSPRINGS, W. (CANYON)	EDWARDS		12-05-76	3875	7	7	44,197		26		484,050	
	ROCKY CREEK (ESCONDIDO)	DIMMIT		12-09-65	1291	7	2	19,979		0		898,583	N
P	ROCKY CREEK (GEORGETOWN)	DIMMIT		09-21-76	5971	8	0	62,656		27	F	2,307,143	
	ROCKY CREEK, E. (ESCONDIDO)	DIMMIT		03-12-66	1577	2	2	15,718		0		1,307,649	N
	ROCKY CREEK, EAST (OLMOS 4)	DIMMIT		10-23-67	2167	1	0	35		0		236,768	N
A	ROCKY CREEK, EAST (2-B SAND)	DIMMIT		09-25-83	2170	1	0	0		0		16,738	
	ROCKY CREEK EAST (2250)	DIMMIT		02-15-75	2250	1	0	26		0		119,535	
	ROCKY CREEK, S. (GEORGETOWN)	DIMMIT		03-05-77	6522	3	0	4,532		0	F	261,988	
P	ROOS (WILCOX 7500)	MCMULLEN		02-04-57	7473	9	8	906,090		0	F	48,550,058	N
	ROOS (WILCOX 7600)	MCMULLEN		05-24-59	7838	2	2	34,074		133	F	2,121,650	N
	ROOS (1450)	MCMULLEN		02-19-82	1441	2	0	23,876		0		194,940	
	ROOS, SW (UPPER WILCOX)	MCMULLEN		06-16-86	8916	1	1	76,692		960		76,692	
	ROOS, WEST (7950)	MCMULLEN		03-08-85	7930	1	1	25,794		1,091		64,238	
A	SACATOSA (OLMOS)	MAVERICK		03-31-60	730	1	1	8,266		0		47,541	N
A	SACATOSA (SAN MIGUEL #1 SAND)	MAVERICK		03-18-85	1708	3	3	10,629		0		32,239	
	SAGE CREEK (OLMOS 5880)	DIMMIT		02-01-85	5882	1	1	29,753		726		106,701	
	SAGE CREEK (OLMOS 5950)	DIMMIT		01-16-85	5956	1	0	0		0		25,922	
P	SAINT THIRTEEN (OLMOS NO. 1)	DIMMIT		08-19-86	3534	3	2	79,933		2,749		105,463	
	SALT FLAT (NAVARRO)	CALDWELL		08-03-84	1077	1	1	10,671		0		32,381	
	SAN CAJA (BLOCK 85 SD)	MCMULLEN		07-11-77	8500	1	0	0		0		508,288	
	SAN CAJA (BLOCK 85-7000)	MCMULLEN		08-28-80	6995	1	0	0		0		11,757	
	SAN CAJA (BLK 86 SD.)	MCMULLEN	M	01-25-78	8316	1	1	53,650		766		1,076,580	
	SAN CAJA, SW. (BLK 84 SD.)	MCMULLEN		07-09-82	7746	1	1	5,617		52		128,876	
P	SAN MIGUEL CREEK (EDWARDS LIME)	MCMULLEN		10-25-53	10149	6	4	892,304		0	F	65,686,110	N
A	SAN PEDRO	DIMMIT		08-28-84	2762	2	1	232,509		796	F	781,983	
P	SANER RANCH (SAN MIGUEL)	MAVERICK		10-25-83	1768	2	2	95,323		0		1,090,270	
	SCHWEERS (ANACACHO)	MEDINA		10-01-77	896	1	0	0		0		0	
	SCOTTY (POTH)	WILSON		08-06-63	2790	1	0	0		0		0	N
	SECTION 10 (WILCOX 5100)	MCMULLEN		01-11-86	5542	1	0	0		0		22,124	
	SERBA (ESCONDIDO)	ZAVALA		00-00-00		5	0	0		0		94,519	N
	SERBAN (CRETACEOUS LO.)	MAVERICK		01-07-78	7025	2	1	96,662		790	F	2,011,968	
	SHANKLIN (CANYON)	EDWARDS		10-18-75	3790	2	0	36		0		102,638	
	SHEPARD (OLMOS A)	DIMMIT		08-31-84	4595	2	2	35,508		541	F	316,857	

RAILROAD COMMISSION OF TEXAS
OIL AND GAS DIVISION
GAS WELL GAS PRODUCTION AND HYDROCARBON LIQUIDS RECOVERED ON LEASES, BY FIELD, FOR 1987

RRC DISTRICT 1

	FIELD NAME	COUNTY	DISCOVERY DATE	DEPTH (FEET)	TOTAL WELLS EOY	PROD WELLS EOY	TOTAL 1987 GROSS GAS (MCF)	PRODUCTION HYDROCARBON LIQ (BBLS)		CUMULATIVE GROSS GAS PRODUCTION TO 1-1-88 (MCF)	
	SIMPSON-MANN (CANYON)	VAL VERDE	09-01-84	4217	4	4	87,190	0	F	304,699	
A	SOMERSET	ATASCOSA	M 02-01-86	1016	18	12	149,324	0		267,760	
	SOPHIA (LORRIE)	MCMULLEN	09-10-86	5578	1	1	48,665	274		51,578	
A	SPINACH (ELAINE)	ZAVALA	05-30-75	3774	2	1	38,262	0	F	553,993	
A	SPINACH (OLMOS)	ZAVALA	06-24-76	3278	2	1	14,418	245		372,367	
A	STOCKDALE (CARRIZO)	WILSON	12-08-52	460	5	0	0	0		24,861	N
	STOREY (4280)	LA SALLE	10-06-77	4284	1	0	0	0		246,978	
	STOREY (4320)	LA SALLE	10-06-77	4322	1	0	1,028	0		722,482	
A	STOREY (4400)	LA SALLE	06-13-71	4405	1	0	0	0		1,122,974	
	STOREY (4470)	LA SALLE	07-06-69	4494	2	0	0	0		2,991,499	N
	STOREY (4900)	LA SALLE	07-01-71	5760	1	0	0	0		1,284,947	
	STOREY (5150, GRABEN)	LA SALLE	11-06-71	5126	1	0	0	0		505,770	
A	STOREY, E. (4800)	LA SALLE	01-29-84	4795	1	0	0	0		27,637	
P	STUART CITY (EDWARDS LIME)	LA SALLE	02-02-54	10120	7	7	424,626	0		8,901,841	N
P	STUART CITY, WEST (EDWARDS)	LA SALLE	M 08-08-76	9970	5	4	189,299	0		4,293,121	
A	STULTING	GONZALES	09-11-85	1890	1	1	9,782	0		25,369	
A	STUMBERG (OLMOS N-2)	DIMMIT	10-10-80	4158	1	0	0	0		217,435	
	STUMBERG RANCH (OLMOS 4600)	DIMMIT	09-06-73	4630	2	2	55,115	593		2,140,851	
	SUNDOWN-LUCAS P. (ESCONDIDO)	ZAVALA	07-23-82	1420	3	0	0	0		205,160	
	SUNDOWN-LUCAS P. (SAN MIG. 1800)	ZAVALA	07-23-82	1420	2	0	0	0		92,786	
A	SUN T S H (OLMOS)	LA SALLE	08-19-83	7616	11	8	210,058	11,614		1,170,814	
	SYNDICATE, SO. (5400)	MCMULLEN	11-21-81	5450	1	1	58,251	1,229		521,341	
	TRM (OLMOS)	ZAVALA	10-31-80	2484	1	1	162,494	0		392,729	
	TRC (OLMOS -A-)	DIMMIT	12-15-83	2646	1	1	100,445	79		330,140	
A	TAYLOR-INA	MEDINA	09-28-79	226	4	0	5	0		66,189	
	TAYLOR-INA (ANACACHO)	MEDINA	09-28-63	911	2	0	0	0		58,332	N
	TILDEN, E. (EDWARDS)	MCMULLEN	09-05-77	11692	1	1	76,886	135		2,742,427	
	TILDEN, E. (300)	MCMULLEN	03-02-84	308	1	0	1,483	0		26,444	
	TILDEN, S. (EDWARDS LIME 11,500)	MCMULLEN	11-22-55	11419	1	1	33,595	0		2,584,136	N
	TORCH (OLMOS, S.)	ZAVALA	06-01-71	2478	1	1	11,160	0		383,130	
	TORCH, EAST (DEL MONTE SAND)	ZAVALA	10-21-85	3260	1	0	0	0		18,684	
	TORCH, EAST (ELAINE SAND)	ZAVALA	05-07-86	3463	1	0	8,890	0		41,179	
	TRI BAR (ESCONDIDO)	LA SALLE	04-12-86	6070	1	0	25,724	1,113		25,724	
P	TRI BAR (OLMOS)	LA SALLE	07-31-75	8350	21	20	1,235,819	34,074	F	7,847,936	
P	TWO FINGERS, EAST (WILCOX)	LA SALLE	03-18-82	5176	6	5	653,598	3,600	F	3,880,011	
	TWO FINGERS, E. (WILCOX 5200)	LA SALLE	06-07-82	5204	1	0	3,544	8	F	569,871	
	V. DESHAZO (OLMOS-3)	ZAVALA	08-17-85	2479	1	0	1,229	0		12,251	
	VALERO, SOUTH (BRACERO)	ZAVALA	09-21-84	2112	1	0	0	0		34,018	
A	VERNA (ANACACHO)	ATASCOSA	09-20-61	2062	1	0	0	0		0	N
P	VINEGARONE (STRAWN)	VAL VERDE	09-01-79	10136	18	18	2,326,691	1		27,259,823	
	VON ORMY (ANACHACHO LIME)	BEXAR	10-12-43	1117	2	1	12	0		96,033	N
A	WARD BOX (OLMOS)	ZAVALA	02-20-86	2680	1	0	5,384	0		45,162	
P	WASHBURN (EDWARDS)	LA SALLE	09-14-54	10258	5	2	539,521	0		15,544,456	N
	WASHBURN, WEST (WILCOX 5000, E)	LA SALLE	06-22-71	5022	1	0	0	0		62,832	
	WASHBURN RANCH (MULA SAND 5100)	LA SALLE	06-02-82	5112	1	0	0	0		147,968	
	WASHBURN RANCH (WILCOX LOWER)	LA SALLE	04-17-61	4616	1	0	0	0		34,329	N
A	WASHBURN RANCH (4600)	LA SALLE	04-17-61	4616	1	0	0	0		84,205	N
	WASHBURN RANCH (5400)	LA SALLE	04-01-68	5385	1	0	0	0		228,577	N
	WASHBURN RANCH, WEST (5050)	LA SALLE	04-24-62	5049	1	0	0	0		216,098	N
A	WHEELER-MAG (HOCKLEY 800)	MCMULLEN	12-03-62	789	1	0	0	0		0	N
P	WHEELER-MAG (HUFF)	MCMULLEN	08-29-85	1149	6	6	204,928	0	F	488,454	
	WHIPLASH (AUSTIN CHALK)	WILSON	02-15-86	5009	1	1	19,861	579		22,389	
	WHITE KITCHEN (EDWARDS LIME)	LA SALLE	11-08-56	10303	1	1	56,779	0		1,829,328	N
	WHITMIRE (GOVERNMENT WELLS)	MCMULLEN	07-07-79	962	1	1	4,443	0		72,572	
P	WILL O. (ELLENBURGER)	VAL VERDE	M 09-12-74	13999	15	14	2,425,914	212		30,019,349	
	WILL O. (WOLFCAMP)	VAL VERDE	01-01-78	3500	2	1	108,557	35	F	840,983	
	WILL O, NORTH (WOLFCAMP)	VAL VERDE	02-01-82	3275	2	1	116,274	30		1,065,722	
	WILLIFORD (1570)	MCMULLEN	01-05-83	1572	1	0	0	0		137,247	
	WILLIFORD (1650)	MCMULLEN	07-18-78	1648	1	1	26,239	0		990,374	
P	WINN-DULCE (BRACERO)	ZAVALA	03-27-80	2620	15	14	850,341	0		3,938,655	
A	WINN-DULCE (BRACERO-GIL)	ZAVALA	08-28-84	2632	1	0	150	0		34,288	
	WINN-DULCE (BRACERO 2825)	ZAVALA	04-13-83	2800	1	1	25,934	0		98,824	
	WINN-DULCE (BRACERO 2865)	ZAVALA	04-26-83	2838	1	1	22,791	0		100,545	
P	WINN-DULCE (DEL MONTE)	ZAVALA	06-21-79	2704	19	16	969,348	0		6,287,518	
P	WINN-DULCE (DEL MONTE 2575)	ZAVALA	10-21-83	2568	4	3	99,126	0		314,605	
	WINN-DULCE (DEL MONTE 2715)	ZAVALA	06-27-79	2904	1	1	71,870	0		456,053	
	WINN-DULCE (DEL MONTE 2810)	ZAVALA	02-14-83	2811	1	1	45,041	0		249,451	
	WINN-DULCE (DEL MONTE 2825)	ZAVALA	08-04-79	2824	1	1	41,839	0		242,796	
	WINN-DULCE (DEL MONTE 2890)	ZAVALA	07-27-85	2887	1	1	32,716	0		74,500	
P	WINN-DULCE (ELAINE)	ZAVALA	07-01-79	2637	5	4	335,145	0		1,399,705	
	WINN-DULCE (ESCONDIDO)	ZAVALA	08-16-79	1810	1	1	85,366	0		126,874	
P	WINN-DULCE (OLMOS)	ZAVALA	07-01-79	2286	43	27	1,739,983	0		11,977,727	
P	WINN-DULCE (OLMOS, LOWER)	ZAVALA	07-18-79	2584	12	9	630,474	0		2,781,295	
	WINN-DULCE (OLMOS 2530)	ZAVALA	02-14-83	2530	1	1	5,592	0		45,224	
	WINN-DULCE (OLMOS 2600)	ZAVALA	04-26-83	2598	1	1	18,002	0		102,353	
	WINN-DULCE (OLMOS 2570)	ZAVALA	06-27-79	2904	1	0	10,853	0		492,469	
A	WINTER GARDEN	DIMMIT	00-00-00	6472	1	0	614	0		614	N
	WINTER GARDEN (UPPER ESCONDIDO)	DIMMIT	09-05-80	1537	1	0	0	0		128,009	
A	WINTER GARDEN (OLMOS)	DIMMIT	08-01-77	2658	5	0	2,713	111		314,015	
	WINTERGARDEN (1300)	DIMMIT	07-24-75	1310	2	0	3,278	0	F	130,282	
A	WINTER GARDEN (2800)	DIMMIT	05-05-55	2756	2	0	0	0		9,269	N
	WINTER GARDEN, N. (6200)	DIMMIT	02-08-77	6162	1	0	0	0		7,448	
	WINTER GARDEN, S. (OLMOS 3-A)	DIMMIT	02-16-71	2704	1	0	19,190	0		256,851	
	WINTER GARDEN, S. (OLMOS 2770)	DIMMIT	12-15-72	2771	1	0	4,566	0		2,950,246	
	WINTER GARDEN, S. (OLMOS 2900)	DIMMIT	03-01-78	2904	1	0	37,720	24		748,931	
	WINTER GARDEN, WEST (OLMOS)	DIMMIT	03-02-56	2383	1	0	7,835	0		90,610	N
	WIPFF (PEARSALL)	MAVERICK	03-13-68	5495	1	0	0	0		0	N
	WOODHAM (ESCONDIDO-4)	ZAVALA	09-25-82	1759	1	0	0	0		35,782	
	WOODHAM (OLMOS)	ZAVALA	02-03-83	2011	1	0	0	0		43,234	
	WOODHAM (OLMOS-3)	ZAVALA	11-30-82	2186	1	0	0	0		82,089	
	WOODHAM (OLMOS-4)	ZAVALA	02-03-83	2186	1	0	4,329	0		96,510	
	WOODHAM (SAN MIGUEL-1)	ZAVALA	09-25-82	2244	1	1	14,905	0		150,328	
	WOODLEY (ANACACHO 700)	UVALDE	08-01-60	708	2	0	0	0		0	N
	WOODLEY (1200)	UVALDE	09-07-60	1160	7	0	0	0		116,981	N
	YOLEDIGO (TAYLOR 3065)	ZAVALA	01-29-85	3065	1	0	0	0		0	
	ZUMWALT (SPARTA 1000)	GONZALES	01-24-84	1038	1	0	2,375	0		39,693	
	DISTRICT TOTAL 591				2,065	1,180	111,314,169	765,220		1,839,901,454	

GAS WELL GAS PRODUCTION AND HYDROCARBON LIQUIDS RECOVERED ON LEASES, BY FIELD, FOR 1987

RRC DISTRICT 2

	FIELD NAME	COUNTY		DISCOVERY DATE	DEPTH (FEET)	TOTAL WELLS EOY	PROD WELLS EOY	TOTAL 1987 PRODUCTION GROSS GAS (MCF)	HYDROCARBON LIQ (BBLS)		CUMULATIVE GROSS GAS PRODUCTION TO 1-1-88 (MCF)	
	WILDCAT			00-00-72	4226	2	0	0	0		0	
	A.B. ALLEN (MIOCENE 2100)	VICTORIA		01-22-86	2079	1	1	43,606	0		96,514	
	A-B-R (FRIO 2800)	GOLIAD		06-06-69	2811	4	3	21,502	0		443,255	N
	A-B-R (MIOCENE 1600)	GOLIAD		01-15-74	1662	3	3	43,085	0		871,333	
	A-B-R(VICKSBURG,UPPER STRINGER)	GOLIAD		11-20-68	9640	2	1	5,401	0		482,631	N
A	A-B-R (WILCOX 2ND, MASSIVE)	GOLIAD		10-29-67	8810	1	1	129,277	3,212		1,892,653	N
	A-B-R, EAST (MASSIVE, 2ND)	GOLIAD		03-10-86	9976	1	0	0	0		122,951	
	A-B-R, NE. (WILCOX 2ND, MASS.)	GOLIAD		05-20-77	9259	1	0	0	0		91,798	
	A-B-R, NE. (2150)	GOLIAD		07-05-78	2154	2	0	1,008	0		77,440	
P	ADLER LAKE (5300)	VICTORIA		12-20-85	5308	2	2	71,595	122		71,595	
	AGNES BARBER, S. (5400)	REFUGIO		04-21-87	5403	1	1	16,116	198		16,116	
P	ALAMO BEACH (F-33)	CALHOUN		08-26-69	9922	2	2	103,721	1,009	F	2,373,057	N
	ALBERT, WEST (5400)	LIVE OAK		02-30-81	5415	1	0	333	0		57,228	
	ALBRECHT (COOK MOUNTAIN)	GOLIAD		11-15-58	5257	2	0	8,441	0		275,569	N
	ALBRECHT (FRIO)	GOLIAD		12-02-82	2787	1	1	39,929	0		430,325	
	ALBRECHT (FRIO 2100)	GOLIAD		07-26-74	1949	3	1	64,998	0		328,442	
P	ALBRECHT (HOCKLEY)	GOLIAD		11-07-84	3602	8	6	292,252	330		757,415	
	ALBRECHT (PETTUS)	GOLIAD		08-14-49	4512	1	0	0	0		18,082	N
	ALBRECHT (REKLAW)	GOLIAD		09-09-63	7807	1	1	19,859	234		927,946	N
	ALBRECHT (SLICK)	GOLIAD		06-27-58	8056	1	1	104,180	1,987		110,499	N
A	ALBRECHT (YEGUA)	GOLIAD		06-09-52	4642	1	0	0	0		59,484	N
	ALBRECHT CREEK (WILCOX 9780)	GOLIAD		07-22-86	9773	1	1	102,611	1,708		140,033	
	ALBRECHT, S. (F- 4)	GOLIAD		08-21-64	1815	1	1	19,267	0		145,272	N
	ALBRECHT, S. (1950)	GOLIAD		11-29-68	3203	2	2	12,528	0		203,327	N
	ALDRETE (6260)	REFUGIO		01-10-95	6256	1	1	34,708	614		179,537	
P	ALGENY (WILCOX 9600)	LAVACA		03-29-84	9621	2	2	184,209	8,759		699,511	
	ALKEK (BUFORD SAND)	GOLIAD		04-18-81	3569	1	0	0	0		50,875	
	ALKEK (CATAHOULA 2500)	REFUGIO	M	08-30-54	2506	1	0	0	0		161,382	N
	ALKEK, NORTH (FRIO 3100)	GOLIAD		06-18-75	3092	3	0	38,366	0		2,593,286	
	ALKEK, WEST (FRIO 3310)	GOLIAD		04-18-85	3325	1	1	5,426	0		29,505	
P	ALKEK, NORTH (FRIO 3400)	GOLIAD		04-16-56	3408	2	2	61,990	0		62,129	N
	ALKEK,WEST (FRIO 338C)	GOLIAD		11-08-85	3380	1	1	60,509	0		137,634	
P	ALLEN RANCH (14,800)	LAVACA	M	03-14-84	14827	3	3	756,454	0		2,496,670	
	ALOE (3200)	VICTORIA		10-07-65	3260	1	0	0	0		0	N
	AMADOR (MIOCENE 800)	DE WITT		05-19-81	815	1	0	0	0		423	
A	ANAQUA	VICTORIA		07-16-48	5527	1	0	0	0		0	N
	ANAQUA (2650)	VICTORIA		04-01-58	2654	1	0	0	0		19,551	N
	ANAQUA (2960)	VICTORIA		06-10-76	2950	2	0	0	0		339,183	
	ANAQUA (3000)	VICTORIA		03-25-79	2999	2	2	67,379	0		823,331	
	ANDER (MARTIN 4950)	GOLIAD		06-26-81	4943	1	0	0	0		111,640	
P	ANDER (1400 SAND)	GOLIAD		07-19-81	1358	13	7	294,312	0	F	3,395,193	
	ANDER, SOUTH (2300)	GOLIAD		07-01-80	2386	1	0	0	0		0	
	ANITA, EAST (5100 GRETA)	JACKSON		09-04-80	5129	1	0	3,035	0		398,750	
	ANITA, EAST (6200 FRIO)	JACKSON		10-29-78	6280	1	0	3,580	0		92,741	
P	ANNA BARRE (-J-)	DE WITT		05-02-59	9177	4	4	564,908	7,691		23,398,648	N
	ANNA BARRE (WILCOX, 3RD., U.)	DE WITT		11-30-83	8107	1	0	0	0		106,277	
	ANNA BARRE (8000 A)	DE WITT		06-18-58	7973	1	0	0	0		0	N
	ANNA BARRE (8050 B)	DE WITT		10-06-56	8046	1	0	0	0		0	N
	ANNA BARRE (8100 C)	DE WITT		06-08-54	8081	1	0	0	0		478	N
	ANNA BARRE (9100 -K-)	DE WITT		08-13-58	9102	1	0	0	0		282,051	N
	ANNA BARRE, N. (WILCOX A)	DE WITT		04-12-72	7836	1	0	0	0		5,549,883	
	ANNA BARRE, N. (WILCOX 8330)	DE WITT		03-07-80	8334	1	0	0	0		5,056	
	ANNA BARRE, N. (YEGUA 5260)	DE WITT		08-11-82	5266	1	1	46,096	187		225,491	
	ANNA BARRE, N.((YEGUA 5320)	DE WITT		07-15-82	5316	1	1	12,830	30		147,370	
P	ANNA BARRE, WEST (Y-1)	DE WITT		11-29-83	4851	2	2	74,310	326		548,265	
	APPLING (F-22)	JACKSON		09-07-66	9275	1	0	333	0	F	611,301	N
	APPLING (KOPNICKY, UPPER)	CALHOUN		04-13-55	8322	1	1	9,416	56	F	25,397	N
A	APPLING (SEG A KOPNICKY MIDDLE)	JACKSON	M	10-19-53	8498	7	2	42,342	219		3,614,302	N
	APPLING (SEG B, 7500)	JACKSON		06-24-77	7540	1	0	0	0		415,646	
	APPLING (SEG C BROUGHTON)	JACKSON		09-19-55	7860	1	1	44,659	598		448,549	N
	APPLING (SEG C FRANKSON)	JACKSON		11-02-55	8204	2	0	397	0	F	809,557	N
A	APPLING (SEG C KOPNICKY MIDDLE)	JACKSON		06-07-55	8506	1	0	0	0		4,885,661	N
	APPLING (SEG C PETERSON)	JACKSON		01-15-56	8354	1	0	18	0	F	736,698	N
	APPLING (SEG E 8100)	JACKSON		09-24-60	8100	1	1	22,940	98	F	761,656	N
	APPLING (SEG F 7500)	JACKSON		09-15-60	7601	1	1	191,516	1,514		1,008,110	N
	APPLING (SEG 1 7500)	JACKSON	M	11-24-55	7641	2	1	10,684	67		1,378,778	N
A	APPLING (SEG C 7600 UP)	JACKSON		07-02-76	7695	1	1	25,815	283		225,508	
	APPLING (SEG 2 PETERSON)	JACKSON		02-05-68	8307	1	1	75,819	658		2,593,639	N
	APPLING (SEG 2 7500)	JACKSON		12-20-57	7598	1	1	20,240	0		473,933	N
	APPLING (SEG 3 KOPNICKY UPPER)	JACKSON		07-06-59	8698	1	1	5,818	0	F	900,596	N
	APPLING (SEG 6 FRANKSON)	CALHOUN		12-21-60	7962	2	0	0	0		0	N
A	APPLING, N. (MELBOURNE, LOWER)	CALHOUN	M	07-12-74	8661	1	0	0	0		146,761	
	APPLING, N. (MELBOURNE, UPPER)	CALHOUN		05-23-77	8510	1	1	10,562	200		229,092	
	APPLING, N. (PETERSON)	CALHOUN		06-28-78	8370	1	1	36,919	1,067		532,108	
	APPLING, N. (7550)	CALHOUN		03-21-79	7646	1	1	45,026	769		617,868	
	APPLING, SE (MELBOURNE, MASSIVE)	CALHOUN		07-10-69	8326	1	1	43,393	34		4,291,519	N
	APPLING, SE. (8580)	CALHOUN		02-19-83	9938	1	1	114,108	776		986,421	
	APPLING, W (FRIO 8400)	CALHOUN		01-04-73	8412	1	1	8,515	428		287,050	
	APPLING POINT (F-21-A)	JACKSON		07-01-83	2196	1	1	53,120	1,041		522,890	
	APPLING POINT (F-21-B)	JACKSON		06-29-83	9290	1	1	94,659	3,884		217,063	
P	APPLING POINT (F-22)	JACKSON		05-03-78	9332	3	2	159,930	1,061	F	6,267,815	
	ARENOSA CREEK (7100 FRIO)	VICTORIA		08-08-79	7097	1	0	0	0		420	
	ARNECKEVILLE (FRIO 2450)	DE WITT		02-27-78	2323	1	1	24,859	0		25,988	
	ARNECKEVILLE (FRIO 2620)	DE WITT		01-25-78	2622	1	0	0	0		3,011	
	ARNECKEVILLE (HILLER 10900)	DE WITT		03-17-87	10941	1	1	285,144	6,950		285,144	
	ARNECKEVILLE (WILCOX A 7700)	DE WITT		07-07-50	7678	1	1	16,945	238		444,819	N
	ARNECKEVILLE (WILCOX A 8150)	DE WITT		11-01-54	8100	1	0	6,029	60		2,176,327	N
	ARNECKEVILLE (WILCOX I)	DE WITT		05-11-65	8808	1	0	0	0		0	N
	ARNECKEVILLE (WILCOX J)	DE WITT		01-29-65	9115	2	1	83,859	658		11,554,619	N
	ARNECKEVILLE (WILCOX 13700)	DE WITT		03-29-84	13688	1	0	0	0		0	
P	ARNECKEVILLE (YEGUA 4870)	DE WITT		03-26-65	4862	7	4	125,525	392		6,557,995	N
A	ARNECKEVILLE (YEGUA 4910)	DE WITT		11-16-85	4956	1	0	5,149	9	F	51,897	
	ARNECKEVILLE (YEGUA 5275)	DE WITT		02-17-82	5276	1	1	38,855	1,118		239,987	
P	ARNECKEVILLE (YEGUA 5260)	DE WITT		01-31-78	5258	4	4	92,422	264	F	1,495,294	
	ARNECKEVILLE (YEGUA 5290)	DE WITT		04-20-79	5290	1	0	0	0		79,599	
	ARNECKEVILLE (YEGUA 5360, LO.)	DE WITT		08-01-71	4862	2	1	26,267	149	F	710,308	
	ARNECKVILLE (1900)	DE WITT		04-03-84	1934	1	0	15,672	134		92,171	
	ARNECKEVILLE, E. (FRIO 2500)	DE WITT		03-29-84	2508	1	0	0	0		15,833	
	ARNECKEVILLE, NW (WILCOX A)	DE WITT		03-18-82	8040	1	1	171,349	1,999		992,318	

RAILROAD COMMISSION OF TEXAS
OIL AND GAS DIVISION
GAS WELL GAS PRODUCTION AND HYDROCARBON LIQUIDS RECOVERED ON LEASES, BY FIELD, FOR 1987

RRC DISTRICT 2

	FIELD NAME	COUNTY		DISCOVERY DATE	DEPTH (FEET)	TOTAL WELLS EOY	PROD WELLS EOY	TOTAL 1987 GROSS GAS (MCF)	PRODUCTION HYDROCARBON LIQ (BBLS)		CUMULATIVE GROSS GAS PRODUCTION TO 1-1-88 (MCF)	
A	ARNECKEVILLE, S. (Y-1)	DE WITT		01-15-72	4840	2	0	0	0		2,061,295	
	ARNECKEVILLE, S. (Y-6)	DE WITT		11-20-72	5282	2	2	56,291	54	F	638,408	
	ARNECKEVILLE, S (Y-7)	DE WITT		11-20-72	5322	1	0	0	0		2,296,411	
P	ARROYO ROJO (BALLARD)	JACKSON		07-12-84	5416	2	2	187,792	145		510,761	
	ARROYO ROJO (BURGHER)	JACKSON		07-12-84	5940	1	0	0	0		11,084	
	ARROYO ROJO (FRIO 5020)	JACKSON		05-10-84	5005	1	0	0	0		22,848	
	ASHFORD (FRIO 2500)	LAVACA		11-09-84	2500	1	1	37,075	0		103,830	
A	ASHFORD ,YEGUA	LAVACA		11-01-83	5212	1	0	0	0		4,731	
	ATKINSON (KLINGEMAN)	KARNES		07-30-77	830	7	0	820	0		477,703	
	ATKINSON (4250)	LIVE OAK	M	07-03-69	4289	5	3	7,958	0	F	37,723,391	N
	ATKINSON, W. (WILCOX 5760)	LIVE OAK		06-15-78	5760	1	0	38	0	F	1,759,427	
	AUSTWELL (FRIO 9330)	REFUGIO		07-14-87	9328	1	1	74,072	135		74,072	
	AUSTWELL (FRIO 9500)	REFUGIO		09-13-77	9496	1	0	6,035	0		6,095,099	
	AUSTWELL, W.(FR10, MIDDLE)	REFUGIO		10-20-77	9229	1	0	0	0		63,688	
P	AUSTWELL, W. (LOWER FRIDAY)	REFUGIO		03-01-85	8316	2	2	545,836	7,010		766,040	
	AUSTWELL, W. (MELBOURNE)	REFUGIO		03-01-85	7936	1	0	115,009	2,918		278,111	
	AUSTWELL, W. (8200)	REFUGIO		07-12-85	8193	1	1	236,968	4,616		378,709	
	BABYFACE (CATAHOULA 2825)	GOLIAD		07-03-87	2827	1	0	60	0		60	
	BADE (GREY)	DE WITT		01-09-87	13483	1	1	473,469	2,330		473,469	
	BAKER (2000)	LIVE OAK	M	11-29-47	2025	1	1	78,706	0		2,221,390	N
	BALFOUR (FRIO 2700)	DE WITT	M	07-13-72	2735	1	1	9,459	0		498,181	
	BALFOUR (FRIO 3130)	DE WITT		12-02-73	3636	1	1	35,015	0		192,831	
P	BALFOUR (VKSBG 3300)	DE WITT		04-01-69	3294	6	1	82,369	0		5,199,646	N
	BALFOUR (VKSBG. 3450)	DE WITT		03-08-65	3448	1	1	33,211	0		1,760,978	N
	BALFOUR (YEGUA 2950)	DE WITT		02-14-85	2944	1	0	0	0		1,011	
A	BALFOUR (YEGUA 4800)	DE WITT		04-02-64	4807	1	1	23,818	2	F	1,209,791	N
	BALFOUR (YEGUA 5267)	DE WITT		08-04-77	5267	1	1	9,632	0		94,765	
	BALFOUR (YEGUA 5350)	DE WITT		04-06-65	5330	3	2	30,400	58		3,333,230	N
	BALFOUR, NE. (WILCOX 7750)	DE WITT		11-23-79	7750	1	1	119,497	3,715		887,012	
	BALFOUR, NE. (YEGUA 4950)	DE WITT		12-21-78	4940	1	0	0	0		47,834	
	BARBEE (500)	BEE		04-01-82	485	1	0	0	0		8,306	
	BARGE CANAL (FRIO 6100)	CALHOUN		10-15-82	6110	1	0	0	0		29,664	
	BARGE CANAL (FRIO 6175)	CALHOUN		01-25-82	6174	1	0	0	0		1,468	
	BARRY (WILCOX 7700)	DE WITT		04-06-50	7727	2	0	13,523	305		1,353,721	N
	BARRY (YEGUA 5300)	DE WITT		01-16-51	5352	2	0	15,759	59	F	907,337	N
	BATTLE (VICKSBURG 2ND)	VICTORIA		10-28-81	4939	1	0	0	0		759,539	
	BATTLE (3900)	VICTORIA		07-17-71	3939	1	0	0	0		71,624	
	BATTLE (3920 FRIO)	VICTORIA		03-22-86	3923	1	1	54,741	0		104,031	
	BATTLE (4030)	VICTORIA		09-02-86	4034	1	1	59,910	0		78,160	
	BATTLE (4650)	VICTORIA		10-12-84	4653	1	1	76,088	113		378,234	
	BATTLE (4800)	VICTORIA		07-23-51	4879	1	0	0	0		88,322	N
A	BEEVILLE, NORTH (HOCKLEY)	BEE		08-04-83	3613	1	0	0	0		29,450	
	BEEVILLE, NORTH (WILCOX)	BEE		02-16-55	9218	1	0	0	0		811,623	N
A	BEEVILLE, NW. (HOCKLEY)	BEE		04-13-73	3800	1	1	3,941	50		565,312	
	BEEVILLE, NW. (PETTUS)	BEE		07-07-71	4460	1	1	24,785	194		941,025	
	BELITZ (WILCOX, UPPER)	DE WITT		10-22-61	7024	1	0	0	0		889,644	N
P	BELITZ (9000 WILCOX)	DE WITT		03-31-69	9056	4	3	193,499	5,532		497,692	N
	BELITZ (9200)	DE WITT		02-06-66	9190	1	1	45,300	585		3,075,944	N
	BELITZ (9800)	DE WITT		12-25-59	9840	1	0	0	0		1,675,047	N
	BEN SHELTON (7330)	VICTORIA		01-22-74	7340	1	0	0	0		120,223	
	BENBOW (JEPPESEN)	LAVACA		12-31-85	12516	1	1	110,762	1,954		507,680	
	BENBOW (JOHNSON)	LAVACA		09-14-85	10877	1	1	435,256	4,626		1,163,317	
	BENBOW (PEDERSEN SD.)	LAVACA		11-26-87	12564	1	1	17,353	121		17,353	
	BENBOW (RINARD SAND)	LAVACA		03-14-85	12430	1	1	217,699	1,990		1,046,677	
P	BENBOW (WILCOX DAGG)	LAVACA		10-01-84	11890	2	2	1,421,901	18,151		2,072,423	
	BENBOW (WILCOX 8100)	LAVACA		09-06-77	8174	1	1	467	2	F	344,753	
P	BENBOW (WILCOX 10,000)	LAVACA		07-02-76	10057	2	2	169,972	1,024	F	2,558,489	
	BENNVIEW, S. (FRIO 6835)	JACKSON		01-04-86	6833	1	0	0	0		333	
	BERCLAIR (1550)	GOLIAD		03-05-74	1556	1	0	0	0		344,902	
	BERCLAIR (1620)	GOLIAD		04-20-81	1620	1	0	0	0		1,298	
	BERCLAIR (1700)	GOLIAD		04-23-54	1710	1	0	0	0		1,041,851	N
	BERCLAIR (2100)	GOLIAD		01-24-51	2203	5	0	0	0		123,931	N
A	BERCLAIR (2200 FRIO)	GOLIAD		11-27-77	2212	1	0	0	0		3,029	
	BERCLAIR (2700)	GOLIAD		08-23-50	2740	1	0	0	0		20,365	N
	BERCLAIR, E. (1550)	GOLIAD		06-12-78	1571	3	1	95,765	0		1,300,577	
	BERCLAIR, N. (MIOCENE 1760)	GOLIAD		10-05-82	1750	1	1	7,574	0		69,379	
	BERCLAIR, N. (MIOCENE 1820)	GOLIAD		10-12-82	1816	1	1	7,567	0		68,216	
	BERCLAIR, NORTHWEST (YEGUA 4700)	GOLIAD		06-24-60	6624	2	1	47,033	633		403,862	N
	BERCLAIR, W. (FRIO 2150)	GOLIAD		03-11-63	2169	1	1	1,148	0		1,148	N
	BERCLAIR, W. (1400)	GOLIAD		07-22-65	1440	1	0	4,735	0		4,735	N
	BERKOW (FRIO)	BEE		06-20-80	4023	1	0	0	0		7	
	BERKOW (VICKSBURG STRINGER)	BEE		09-20-83	4896	1	0	0	0		0	
	BERKOW (4200)	BEE		04-16-82	4213	1	0	0	0		0	
	BEVERLY BEAUCHAMP (COOK MTN.)	GOLIAD		08-09-84	5275	1	1	41,199	154		173,148	
	BIG OAK (FRIO 2600)	GOLIAD		09-21-77	2585	1	0	0	0		482,520	
	BIG OAK (WILCOX 10500)	GOLIAD		10-16-82	10545	1	0	0	0		4,823	
P	BIRDIE (7100 CARRIZZO)	KARNES		06-18-81	7100	5	2	258,871	1,907	F	2,457,511	
	BIRDIE, EAST	KARNES		01-07-84	7096	3	1	73,083	396		1,331,617	
	BLANCO CREEK (6400)	REFUGIO		09-23-59	6446	1	0	0	0		0	N
	BLANCO CREEK, S. (FRIO)	REFUGIO		11-13-73	6537	1	0	617	6		914,530	
	BLANCONIA (BUNCH SAND)	BEE		01-03-85	2840	1	0	0	0		14,227	
	BLANCONIA (1700)	REFUGIO	M	06-01-71	1712	1	0	0	0		1,494,961	
	BLANCONIA (1800)	BEE		11-12-69	1801	1	0	0	0		1,071,407	N
	BLANCONIA (1850)	BEE		08-10-76	1844	1	0	0	0		155,565	
	BLANCONIA (2350)	BEE		03-07-75	2339	3	0	7,238	0		471,904	
	BLANCONIA (2750)	BEE		12-17-87	2736	1	1	4,672	0		4,672	
	BLANCONIA (2810)	BEE		07-21-65	2810	1	0	0	0		27,555	N
	BLANCONIA (3700)	BEE		05-08-57	3783	1	1	102,199	16		882,615	N
	BLANCONIA (4000 SINTON)	BEE		01-27-44	4014	1	0	34,831	0		286,791	N
	BLANCONIA (4000 SINTON, UP)	BEE		01-27-44	4014	1	1	16,326	0		16,385	N
	BLANCONIA (4100 SINTON)	BEE		03-15-44	4125	2	0	0	0		14,683	N
	BLANCONIA (4250)	BEE		01-10-58	4174	2	0	23,320	10		285,336	N
	BLANCONIA (4600)	BEE		05-12-65	4618	3	0	59	54		1,048,475	N
P	BLANCONIA (4700)	BEE		12-05-55	4727	4	3	68,620	59		2,102,643	N
	BLANCONIA (4800)	BEE		07-10-52	4796	2	1	12,595	0		1,415,844	N
	BLANCONIA (4810)	BEE		03-18-63	4808	1	0	0	0		246,248	N
A	BLANCONIA (5100)	BEE		00-00-00		2	1	27,289	1,972		1,116,204	N
	BLANCONIA, N. (SINTON 4050)	BEE		12-14-64	4055	1	0	29,762	0		951,857	N
P	BLANCONIA, N. (4420)	GOLIAD		11-27-84	4419	4	2	130,633	266	F	1,377,362	

GAS WELL GAS PRODUCTION AND HYDROCARBON LIQUIDS RECOVERED ON LEASES, BY FIELD, FOR 1987

RRC DISTRICT 2

	FIELD NAME	COUNTY	DISCOVERY DATE	DEPTH (FEET)	TOTAL WELLS EOY	PROD WELLS EOY	TOTAL 1987 GROSS GAS (MCF)	PRODUCTION HYDROCARBON LIQ (BBLS)		CUMULATIVE GROSS GAS PRODUCTION TO 1-1-88 (MCF)	
	BLANCONIA, N. (4500)	GOLIAD	02-22-85	4507	1	1	61,407	13		290,776	
A	BLANCONIA, N. (4850)	GOLIAD	04-24-85	4815	1	1	30,747	7	F	240,500	
	BLANCONIA N. (5250)	BEE	09-27-84	5352	1	0	0	0		57,227	
	BLANCONIA, S.E. (2700)	REFUGIO	01-13-83	2811	1	0	0	0		97,703	
	BLOCK 564-L (11600)	CALHOUN	03-30-84	11570	1	1	112,398	0	F	1,319,097	
	BLOCK 630-L (5150)	CALHOUN	03-04-83	5138	1	0	0	0		0	
	BLOCK 630-L (4950)	CALHOUN	09-03-82	5004	1	0	0	0		7,956	
	BLOOMINGTON (GRETA STRINGER)	VICTORIA	09-23-47	4565	6	1	17,437	0	F	722,386	N
A	BLOOMINGTON (4900 ZONE)	VICTORIA	07-13-87	5108	1	1	1,821	0	F	1,821	
	BLOOMINGTON (6000)	VICTORIA	09-12-57	6027	1	0	6,578	0	F	261,676	N
	BLOOMINGTON, S.W. (5520)	VICTORIA	08-15-86	5519	1	0	0	0		2,317	
	BOBCAT (OLMOS)	LIVE OAK	03-10-84	12523	1	1	18,325	1,234		140,775	
	BOCKHOLT (WILCOX 8280)	LIVE OAK	11-03-83	8274	1	1	10,075	371		61,251	
	BOLLAND RANCH, S. (PETTUS 4590)	BEE	03-04-81	4592	2	0	0	0		63,677	
A	BOMBA (YEGUA)	GOLIAD	01-15-62	4863	4	0	55,469	0	F	3,545,613	N
	BOMBA, E. (COOK MTN.)	GOLIAD	10-09-78	5198	1	0	11,163	33	F	347,877	
P	BONNIE VIEW (F-3950)	REFUGIO	01-26-82	3948	3	3	154,370	0		434,634	
	BONNIE VIEW (FRIO 5700)	REFUGIO	12-09-81	5702	1	1	98,498	86		581,565	
	BONNIE VIEW (3320)	REFUGIO	08-14-86	3321	1	0	1,321	0		16,939	
	BONNIE VIEW (3500)	REFUGIO	04-24-79	3539	2	1	102,252	0		564,826	
	BONNIE VIEW (3500-A)	REFUGIO	10-26-86	3542	1	1	127,555	0	F	153,416	
A	BONNIE VIEW (4200 O-1)	REFUGIO	08-17-65	4220	1	0	0	0		937,122	N
P	BONNIE VIEW (4700)	REFUGIO	10-22-63	4733	6	5	484,230	386		3,116,569	N
	BONNIE VIEW (5600)	REFUGIO	09-02-47	5632	1	1	14	0		654,139	N
	BONNIE VIEW (5700)	REFUGIO	06-28-79	5692	1	0	0	0		30,738	
	BONNIE VIEW, SOUTH (5810)	REFUGIO	05-23-84	5802	1	0	0	0		35,590	
	BONNIE VIEW, SOUTH (6280)	REFUGIO	10-24-87	6284	1	1	39,971	1,852		39,971	
A	BONNIE VIEW, SOUTH (8350)	REFUGIO	10-04-84	8342	1	0	103,144	1,603		376,949	
	BONNIE VIEW, SOUTH (8400)	REFUGIO	07-06-84	8375	1	0	24,941	284		620,164	
	BONNIE VIEW, SOUTH (8700)	REFUGIO	07-29-76	8754	2	0	37,141	1,765		108,925	
	BONNIE VIEW, SOUTH (8800)	REFUGIO	08-15-86	8776	1	0	6,746	742		19,240	
	BORCHERS (FRIO CATAHOULA)	LAVACA	05-07-53	2475	5	1	16,577	0		5,155,926	N
	BORCHERS (870)	LAVACA	02-17-84	872	1	1	7,889	0		25,844	
	BORCHERS (1370)	LAVACA	04-24-75	1367	4	0	699	0		693,499	
	BORCHERS (1500)	LAVACA	05-09-73	1523	10	0	0	0		6,029,292	
P	BORCHERS (1900)	LAVACA	08-13-73	1915	8	5	98,207	0		5,224,726	
P	BORCHERS (1900 UPPER)	LAVACA	08-28-75	1912	3	2	46,879	0		1,977,779	
	BORCHERS (2100)	LAVACA	11-18-58	2075	6	0	3,395	0		2,273,335	N
	BORCHERS (2200)	LAVACA	03-29-84	2196	1	1	4,601	0		31,763	
	BORCHERS (2250)	LAVACA	11-21-73	2258	4	0	0	0		1,977,821	
P	BORCHERS (2300)	LAVACA	10-13-74	2298	5	0	1,828	0		1,059,132	
	BORCHERS (2370)	LAVACA	01-15-76	2366	1	0	64	0		416,834	
	BORCHERS (2470)	LAVACA	05-09-75	2470	1	1	481,210	0		2,029,743	
	BORCHERS (2490)	LAVACA	10-01-75	2485	1	1	2,037	0		740,352	
	BORCHERS (2850)	LAVACA	05-10-73	2848	1	0	0	0		292,024	
	BORCHERS (3070)	LAVACA	05-23-74	3072	1	0	0	0		276,920	
	BORCHERS (3100)	LAVACA	06-30-75	3109	2	0	0	0		904,872	
	BORCHERS (3170)	LAVACA	09-04-73	3176	2	0	0	0		409,210	
	BORCHERS (3250)	LAVACA	05-10-73	3252	1	0	0	0		999,118	
	BORCHERS (3350)	LAVACA	10-28-73	3365	1	0	408	0		5,197,178	
	BORCHERS (3420)	LAVACA	10-28-73	3427	1	0	0	0		675,518	
	BORCHERS (3500)	LAVACA	06-01-73	3488	3	0	0	0		5,446,628	
P	BORCHERS (3550)	LAVACA	11-21-73	3554	4	3	48,200	0	F	3,035,989	
	BORCHERS (3600)	LAVACA	06-01-73	3560	5	1	17,377	0		9,607,653	
	BORCHERS (3650)	LAVACA	05-31-73	3636	1	1	85,447	0		2,302,760	
	BORCHERS (3800)	LAVACA	07-08-76	3816	2	1	11,402	0		726,055	
	BORCHERS (3950)	LAVACA	05-31-73	3966	4	1	5,300	0	F	4,050,351	
P	BORCHERS (4160)	LAVACA	07-16-73	4162	6	3	41,922	0	F	9,616,672	
	BORCHERS, EAST (1250)	LAVACA	01-04-77	1268	3	3	25,358	0		856,990	
	BORCHERS, EAST (1950)	LAVACA	08-04-74	1950	1	0	0	0		829,960	
P	BORCHERS, EAST (3370)	LAVACA	03-04-76	3375	2	2	13,209	0		432,760	
	BORCHERS, NORTH (650)	LAVACA	03-29-78	648	1	1	12,400	0		240,267	
	BORCHERS, S. (FRIO CATAHOULA)	LAVACA	09-01-74	2479	2	0	0	0		5,392,324	
P	BORCHERS, SOUTH (1300)	LAVACA	12-09-75	1282	4	0	2,112	0		691,418	
	BORCHERS, SOUTH (1900)	LAVACA	M 09-01-74	1915	2	1	20,537	0		1,604,894	
	BORCHERS, SOUTH (2400)	LAVACA	12-09-75	2400	1	0	0	0		402,594	
P	BORCHERS, SOUTH (3500)	JACKSON	01-13-76	3516	1	0	0	0		360,109	
	BORCHERS, SOUTH (3600)	LAVACA	09-01-74	3574	1	0	0	0		138,353	
	BORCHERS, SOUTH (3625)	JACKSON	01-19-76	3625	1	1	229,757	0		1,073,600	
	BORCHERS, SOUTH (3700)	JACKSON	10-10-75	3714	4	0	0	0		947,645	
	BORCHERS, SOUTH (3830)	JACKSON	04-17-75	3835	3	1	138,779	0		1,254,992	
	BORROUM (WILCOX 7250)	BEE	05-27-77	7450	1	1	2,073	160		182,696	
A	BOYCE (PETTUS)	GOLIAD	02-27-58	4260	3	1	27,274	0		82,864	N
P	BOYCE (RECKLAW)	GOLIAD	04-12-55	7328	17	9	168,353	529	F	5,750,863	N
	BOYCE (WILCOX A)	GOLIAD	03-19-52	7290	3	1	22,757	198		296,530	N
P	BOYCE (WILCOX C SLICK)	GOLIAD	05-31-45	7300	7	3	150,013	1,670		5,198,799	N
	BOYCE (4590 SAND)	GOLIAD	04-12-83	4590	1	1	32,529	21	F	215,889	
	BOYCE, NORTH (PETTUS)	GOLIAD	03-14-48	4200	4	1	4,681	0		1,107,727	N
	BOYCE, SOUTH (PETTUS)	GOLIAD	05-08-70	4316	2	0	9,136	0		1,219,513	
	BRANDT (RECKLAW)	GOLIAD	01-07-51	7364	7	3	180,032	1,429	F	14,387,916	N
	BRANDT (2200)	GOLIAD	03-23-84	2230	1	0	0	0		0	
	BRANDT (4670)	GOLIAD	05-27-83	4673	2	1	45,698	99		302,157	
	BRANDT (WILCOX 7500)	GOLIAD	05-01-52	7522	3	3	114,545	1,240		2,544,771	N
	BRANDT (YEGUA 4600)	GOLIAD	10-26-84	4592	1	1	19,823	0		232,713	
	BRANDT (YEGUA 4650)	GOLIAD	02-29-84	4642	1	0	22,296	96		246,014	
P	BRANDT (YEGUA 4700)	GOLIAD	08-18-55	4659	8	5	236,797	1,458	F	5,596,286	N
	BRANDT, N. (REKLAW)	GOLIAD	05-02-63	7470	1	0	0	0		0	N
P	BRANDT NW.(REKLAW)	GOLIAD	01-07-51	7364	2	2	420,857	4,630		748,343	N
	BRANDT, S. (BRANDT 7485)	GOLIAD	04-09-64	7484	1	0	0	0		2,410,324	N
	BRASLAU (WILCOX 7700)	LIVE OAK	11-14-67	7680	1	0	2,659	8		3,142,744	N
	BRASLAU, E. (PETTUS 3700)	LIVE OAK	11-24-80	3719	1	1	80,546	0		560,118	
	BRASLAU, E. (WILCOX 6700)	LIVE OAK	04-13-81	8717	1	1	27,759	366		352,266	
	BRASLAU, E. (WILCOX 8800)	LIVE OAK	02-03-76	8816	1	0	0	0		240,723	
	BRASLAU, E. (1ST MASSIVE)	LIVE OAK	08-06-85	9687	1	1	268,732	2,672		556,597	
	BRASLAU, E. (2ND MASSIVE)	LIVE OAK	11-03-80	10287	2	0	0	0		96,630	
	BRASLAU, E. (2450)	LIVE OAK	01-07-81	2442	1	0	0	0		86,800	
P	BRASLAU, S. (WILCOX 9000)	LIVE OAK	04-04-74	9061	4	3	332,397	7,338		18,330,196	
	BRAVO, SOUTH (PETTUS 4200)	GOLIAD	02-19-81	4185	1	1	22,504	0		250,439	
	BREEDEN (4600 YEGUA)	GOLIAD	02-25-49	4644	1	1	6,989	90		390,348	N

RAILROAD COMMISSION OF TEXAS
OIL AND GAS DIVISION
GAS WELL GAS PRODUCTION AND HYDROCARBON LIQUIDS RECOVERED ON LEASES, BY FIELD, FOR 1987

RRC DISTRICT 2

	FIELD NAME	COUNTY		DISCOVERY DATE	DEPTH (FEET)	TOTAL WELLS EOY	PROD WELLS EOY	TOTAL 1987 PRODUCTION GROSS GAS (MCF)		HYDROCARBON LIQ (BBLS)		CUMULATIVE GROSS GAS PRODUCTION TO 1-1-88 (MCF)	
	BRIGHT FALCON (YEGUA 9600)	JACKSON		01-11-86	9630	1	1	1,672,248		9,070		2,479,319	
A	BRISCOE (CATAHOULA 3050)	JACKSON		03-27-78	3057	1	0	0		0		31,054	
	BROOKING (8650)	JACKSON		07-29-80	8642	1	0	0		0		34	
	BRUSHY CREEK (FRIO 2760)	LAVACA		10-09-86	2761	1	0	0		0		3,416	
	BRUSHY CREEK (WILCOX 7700)	LAVACA		09-01-41	7680	1	1	3,053		0		3,172,799	N
	BRUSHY CREEK (WILCOX 11100)	JACKSON		03-14-97	11036	1	1	219,758		4,255		219,758	
	BRUSHY CREEK (YEGUA 4700)	LAVACA		10-27-78	4685	1	1	23,502		0		980,642	
	BRUSHY CREEK (YEGUA 5050)	LAVACA		08-20-83	5008	1	1	94,387		0		551,832	
P	BRUSHY CREEK (YEGUA 5150)	LAVACA		03-24-74	5146	2	2	108,957		537		578,230	
	BRUSHY CREEK (YEGUA 5300)	DE WITT	M	09-23-50	5336	1	1	37,504		0		987,831	N
P	BRUSHY CREEK, N. (YEGUA 5200)	LAVACA		03-05-74	5199	4	4	114,981		371		4,742,247	
	BRUSHY CREEK, S. (YEGUA 5200)	LAVACA		08-09-83	5148	1	1	54,908		0		92,716	
P	BUCHEL (EDWARDS)	DE WITT		06-12-62		3	2	449,625		7,958		13,643,332	N
	BUCHEL, N.E. (EDWARDS)	DE WITT		07-15-76	14362	1	0	0		0		38,468	
P	BUCHEL, W. (EDWARDS)	DE WITT		12-01-85	14400	2	2	480,274		2,790		1,032,947	
	BUCKEYE KNOLL (PETTUS, MIDDLE)	LIVE OAK		10-04-84	4528	1	0	0		0		84,600	
A	BUCKEYE KNOLL (PETTUS, MIDDLE A)	LIVE OAK		05-29-87	4528	1	1	28,068		80		28,068	
P	BUCKEYE KNOLL (PETTUS, UPPER)	LIVE OAK		09-26-86	4488	2	1	73,447		54		100,246	
	BUCKEYE KNOLL (YEGUA 5190)	LIVE OAK		08-21-86	5190	1	0	80,231		715		95,036	
	BULLER (10000 SAND)	JACKSON		05-13-82	10004	1	0	0		0		1,181,385	
	BULLOCK'S CHURCH, S. (10500)	VICTORIA		01-18-85	10500	1	0	66,029		1,603		531,950	
	BURKES RIDGE (GRETA)	BEE		06-20-73	2754	1	0	0		0		1,686,678	
	BURKES RIDGE (1600)	BEE		06-04-79	1604	1	0	0		0		65,151	
	BURKES RIDGE, EAST (2100 SD.)	BEE		08-22-84	2073	1	0	0		0		0	
A	BURNELL (LULING)	BEE	M	10-22-46	6838	10	1	770,617		1,033		94,044,176	N
A	BURNELL (MACKHANK)	KARNES		04-28-47	6899	2	1	23,087		426		1,014,271	N
A	BURNELL (REKLAW)	KARNES		03-21-63	6439	5	4	195,212		4,315		4,761,077	N
P	BURNELL (SLICK)	BEE	M	01-31-45	6672	11	6	290,663		369		60,887,003	N
	BURNELL (SLICK, UPPER)	KARNES	M	11-11-77	6580	4	3	55,646		586		1,780,436	
	BURNELL (WILCOX 7200)	KARNES		05-26-63	7218	1	0	0		0		892,865	N
	BURNELL (WILCOX 7300)	KARNES		01-19-78	7284	1	1	551,225		8,927		4,730,118	
	BURNELL (1800)	KARNES		02-12-85	1849	1	0	0		0		24,204	
	BURNELL (2600)	BEE		07-26-86	2578	1	1	102,506		0		108,944	
	BURNELL (2800)	KARNES		08-01-84	2789	1	1	82,759		0		196,480	
	BURNELL (2900)	BEE		03-26-87	2886	1	1	26,939		0		26,939	
	BURNELL (5800)	KARNES		11-09-77	5775	1	0	0		0		40,679	
	C. A. WINN	LIVE OAK		00-00-00		1	0	0		0		0	N
	C. A. WINN (PETTUS FB-A)	LIVE OAK		07-16-62	4996	1	0	0		0		135,359	N
	C. A. WINN (PETTUS UPPER FB-A)	LIVE OAK		09-25-64	4989	1	0	0		0		475,606	N
A	C. A. WINN (YEGUA 5500)	LIVE OAK		04-28-76	5457	1	0	0		0		36,853	
A	C. A. WINN (YEGUA 5800)	LIVE OAK		09-01-62	5796	1	0	0		0		0	N
A	C. A. WINN, EAST (PETTUS, UPPER)	LIVE OAK		08-06-60	4961	1	0	0		0		990	N
A	C. A. WINN, E. (PETTUS, UP. 2ND)	LIVE OAK		02-08-62	4924	1	0	0		0		0	N
	C. A. WINN, NE. (HOCKLEY UP.)	LIVE OAK		06-28-63	4188	2	0	0		0		2,417	N
	CKP (2900)	GOLIAD		06-25-85	2910	2	1	105,982		0		214,146	
	CABEZA CREEK (COOK MTN.)	GOLIAD		06-10-77	5150	1	0	0		0		3,878	
	CABEZA CREEK (COOK MTN., W)	GOLIAD		11-17-77	5022	1	0	0		0		154,173	
	CABEZA CREEK (HICKS)	GOLIAD		03-09-79	4976	1	0	0		0		30,931	
	CABEZA CREEK (MELROSE)	GOLIAD		05-07-72	7647	1	1	18,924		106	F	244,162	
A	CABEZA CREEK (PETTUS)	GOLIAD		01-30-73	4484	3	1	38,634		699		1,255,951	
	CABEZA CREEK (PETTUS, N.)	GOLIAD		08-26-74	5200	1	0	0		0		415,050	
	CABEZA CREEK (REKLAW)	GOLIAD		08-25-60	7389	1	1	37,751		179		2,846,894	N
	CABEZA CREEK (REKLAW, LO.)	GOLIAD		04-15-63	7420	1	0	0		0		0	N
	CABEZA CREEK (SANDY HILL)	GOLIAD		07-26-83	1620	1	1	2,079		0		57,889	
A	CABEZA CREEK (SLICK)	GOLIAD		11-26-44	7571	4	1	220,804	C	31	F	10,366,249	N
	CABEZA CREEK (WILCOX MASSIVE)	GOLIAD		01-15-53	7784	1	1	14,888		89		215,372	N
A	CABEZA CREEK (YEGUA)	GOLIAD		04-04-78	4584	2	0	0		0		99,626	
	CABEZA CREEK, S. (BEAUCHAMP)	GOLIAD		06-02-85	10852	1	1	67,694		1,552		197,479	
	CABEZA CREEK, S. (COOK MT)	GOLIAD		10-18-65	5280	1	1	20,609		180		375,267	N
	CABEZA CREEK, S. (COOK MT S)	GOLIAD		09-13-69	5282	1	1	8,359		19	F	8,359	N
	CABEZA CREEK, S. (MACKHANK)	GOLIAD		10-23-69	8228	1	1	71,239		822	F	1,074,532	N
A	CABEZA CREEK, SOUTH (N. W. 8300)	GOLIAD		09-18-45	8288	2	0	0		0		351,220	N
	CABEZA CREEK, SOUTH (PETTUS)	GOLIAD		08-03-55	4549	1	0	0		0		121,215	N
P	CABEZA CREEK, S. (RECKLAW 7700)	GOLIAD		09-29-51	7668	4	3	160,282		1,879	F	2,669,480	N
	CABEZA CREEK S (SLICK FB-A)	GOLIAD		08-05-71	7926	1	1	152,495		900		835,767	
	CABEZA CREEK, S. (SLICK WILCOX)	GOLIAD		03-10-46	8045	1	0	0		0		4,561,943	N
	CABEZA CREEK, S. (WESER)	GOLIAD		02-19-68	5093	1	0	0		0		525,336	N
	CAESAR (HOCKLEY 2170)	BEE		05-27-83	2168	1	1	39,948		0		54,288	
	CAESAR (HOCKLEY 2490)	BEE		07-30-81	2488	1	0	0		0		3,298	
	CAESAR (HOCKLEY, UPPER 2350)	BEE		01-29-54	2356	4	0	0		0		36,900	N
	CAESAR (1850)	BEE		01-29-54	1850	2	1	800		0		71,243	N
	CAESAR, E. (5800)	BEE		04-12-87	5827	1	1	22,986		128		22,986	
A	CAESAR, SOUTH (SLICK)	BEE		11-01-43	6582	3	1	9,543		16		2,956,755	N
A	CALLIHAN (KELCH)	DE WITT		07-10-84	8858	1	0	11,351		1,721		309,028	
	CAMERON-ALLEN (FRIO 4000)	BEE		07-08-87	4021	1	1	52,179		0	F	52,179	
	CAMERON-ALLEN (FRIO 4630)	BEE		03-28-84	4630	1	0	4,986		0		135,986	
	CAMPBELL CREEK (8450)	LAVACA		01-13-88	8436	1	0	0		0		0	
	CAMPBELL CREEK (9700)	LAVACA		10-09-87	9730	1	1	5,345		200		5,345	
	CANDLISH, WEST (MIOCENE 2750)	BEE		01-21-80	2756	1	0	0		0		23,583	
	CARANCAHUA CREEK, E (MIOCENE B)	JACKSON		07-28-75	1880	2	1	22,972		0		1,390,530	
	CARANCHUA PASS (8230)	CALHOUN		05-29-82	8332	1	0	0		0		0	
	CARMICHAEL (2390)	JACKSON		02-27-86	2389	1	0	0		0		16,379	
	CARMICHAEL (2400)	JACKSON		02-26-86	2398	1	1	42,040		0		76,467	
	CARMICHAEL (2700)	JACKSON		03-31-83	2701	1	0	0		0		64,258	
	CARMICHAEL (4100)	JACKSON		02-15-61	4136	1	0	0		0		548,527	N
	CARMICHAEL (4200)	JACKSON		04-30-62	4187	1	0	0		0		826,258	N
	CARMICHAEL (4215)	JACKSON		11-02-84	4215	1	1	52,053		0		157,458	
	CARMICHAEL (4400 ELLEN)	JACKSON		04-11-56	4372	1	0	0		0		112,613	N
	CARMICHAEL (4500)	JACKSON		12-09-59	4574	1	0	0		0		2,140,632	N
	CARMICHAEL (4740)	JACKSON		03-29-76	4738	1	0	0		0		391,514	
	CARMICHAEL (4830)	JACKSON		01-08-60	4832	1	0	0		0		906,483	N
	CARMICHAEL (5100)	JACKSON		08-26-59	5081	2	1	48,115		0		2,533,166	N
	CARMICHAEL, E. (4700)	JACKSON		04-06-87	4730	1	0	2,091		0		2,091	
	CEDAR BRUSH (WILCOX)	GOLIAD		08-31-85	10036	1	1	322,647		5,699		558,121	
	CHAPA (JACKSON 2100)	LIVE OAK		09-08-69	2130	1	0	0		0		79,108	N
	CHAPA (WILCOX FIRST)	LIVE OAK		01-13-52	8637	2	1	24,847		40	F	664,012	N
	CHAPA (WILCOX FIRST, S. SEG)	LIVE OAK		03-30-68	9452	1	1	24,232		247		1,213,011	N
	CHAPA, EAST (HOSTETTER)	LIVE OAK		04-11-82	10220	1	0	0		0		81,636	
	CHAPA, E. (WILCOX 9750)	LIVE OAK		03-11-81	9735	1	0	0		0		122,007	

GAS WELL GAS PRODUCTION AND HYDROCARBON LIQUIDS RECOVERED ON LEASES, BY FIELD, FOR 1987

RRC DISTRICT 2

	FIELD NAME	COUNTY		DISCOVERY DATE	DEPTH (FEET)	TOTAL WELLS EOY	PROD WELLS EOY	TOTAL 1987 PRODUCTION GROSS GAS (MCF)	HYDROCARBON LIQ (BBLS)		CUMULATIVE GROSS GAS PRODUCTION TO 1-1-88 (MCF)	
P	CHAPA, EAST (9500)	LIVE OAK		04-02-82	9466	4	2	1,038,870	11,704	F	21,533,417	
	CHAPA, EAST (9800)	LIVE OAK		01-24-79	9834	3	1	63,070	1,018	F	4,662,708	
P	CHAPA, EAST (11084)	LIVE OAK		08-17-79	11084	2	2	998,215	810	F	25,372,079	
	CHAPA, WEST (LULING 8700)	LIVE OAK		10-02-81	8704	1	0	0	0		355,710	
	CHARCO, N. (WILCOX 7830)	GOLIAD		12-08-81	7828	1	1	106,440	2,433		664,362	
	CHARCO, S. (PETTUS 4040)	GOLIAD		03-29-80	4039	1	1	23,726	0		216,275	
	CHARCO, S. (WILCOX 9300)	GOLIAD		05-23-76	9350	1	1	29,688	566		801,757	
	CHARLIE DAUBERT (8100)	LAVACA		01-24-75	8104	1	0	0	0		388,326	
	CHARLIE DAUBERT (8750)	LAVACA		07-20-73	8751	3	1	11,901	565		3,490,887	
	CHARLIE DAUBERT (9700)	LAVACA		10-18-83	9700	2	2	24,183	2,288		118,337	
P	CHARLINE (FORNEY)	LIVE OAK		06-01-81	3200	15	13	4,051,746	87,611	F	33,609,788	
	CHARLINE (HOUSE)	LIVE OAK		11-11-84	7953	1	1	68,063	828	F	340,879	
	CHARLINE, WEST (WILCOX 11000)	LIVE OAK		04-09-82	11000	1	1	103,985	818		1,239,457	
	CHICOLETE CREEK (WILCOX 8700)	LAVACA		03-06-85	10000	1	1	289,449	3,166		789,635	
P	CHICOLETE CREEK, N.W. (FRIO)	LAVACA		04-05-85	3770	2	2	466,653	0		787,684	
	CHIDER BRI (HOCKLEY)	LIVE OAK		11-08-85	4828	1	1	141,427	2,683		315,671	
	CHIRP (5530)	VICTORIA		02-24-78	5530	1	0	0	0		31,190	
	CHOATE,W. (L-SAND)	KARNES		08-06-81	8292	1	1	370,921	4,744		1,230,088	
	CHRISTMAS, DEEP (WILCOX 10400)	DE WITT		02-08-73	10408	1	0	0	0		100,091	
P	CHRISTMAS, DEEP (WILCOX 10800)	DE WITT		09-08-71	10825	4	4	964,670	18,493	F	39,626,496	
	CHRISTMAS, DEEP (WILCOX 11300)	DE WITT		03-26-74	11296	1	1	6,236	0	F	778,766	
	CINCO MAS (REAGAN D)	LIVE OAK		11-08-86	11192	1	1	300,450	2,008		312,644	
	CIRCLE -A- (CATAHOULA 2900)	GOLIAD		02-08-86	2899	1	1	80,183	0		159,590	
	CIRCLE -A- (2600)	GOLIAD	M	01-20-62	2622	4	4	100,792	0		1,819,203	N
	CIRCLE -A- (4170)	GOLIAD		05-01-84	4888	1	0	0	0		65,106	
	CIRCLE -A- (4230)	GOLIAD		05-01-84	4223	1	1	148,044	0	F	348,333	
	CIRCLE -A- (5100)	GOLIAD		07-06-85	5096	2	1	31,052	1,709	F	138,270	
	CIRCLE -A- (5120)	GOLIAD		05-01-84	4223	1	0	0	0		93,749	
	CIRCLE -A- (5400)	GOLIAD		02-04-62	5405	2	0	0	0		18,610	N
	CIRCLE -B- (4820)	GOLIAD		09-25-85	4816	1	1	111,219	369		210,729	
A	CLAREVILLE (HOCKLEY 4500)	BEE		05-19-82	4448	1	0	0	0		7,484	
	CLARK (FRIO 3600)	LAVACA		03-04-63	3623	1	1	67,120	0		156,346	N
	CLARKS CREEK (MIOCENE)	LAVACA		11-08-82	2715	2	0	0	0		88,270	
	CLARKSON (FRIO 4450)	GOLIAD		10-21-82	4460	1	1	94,917	0		514,904	
	CLARKSON (FRIO 5050)	GOLIAD		08-21-64	5000	1	0	0	0		34,724	N
	CLASP (WILCOX)	VICTORIA		04-29-83	8950	1	1	134,405	1,411		1,206,475	
	CLAY WEST (WILCOX LOWER)	LIVE OAK		01-11-56	10058	1	1	99,064	3,062		598,559	N
	CLAY WEST (WILCOX 10400)	LIVE OAK		01-21-86	10396	1	1	162,108	587		295,039	
	CLAY WEST (MASSIVE WILCOX 10600)	LIVE OAK		01-29-81	10595	1	0	0	0		1,774,511	
	CLAY WEST (WILCOX 11000)	LIVE OAK		06-07-80	11104	1	0	0	0		929,000	
	CLAY WEST (WILCOX 11200)	LIVE OAK		07-07-75	11221	1	1	87,929	3,182		1,999,698	
	CLAY WEST, NORTH (WILCOX, LOWER)	LIVE OAK		10-02-52	9446	1	0	0	0		0	N
	CLAYTON (BLOCK 72 SD.)	LIVE OAK		10-08-67	6920	1	1	36,567	0	F	6,894,664	N
	CLAYTON (BLOCK 75 SD)	LIVE OAK		01-21-74	7632	2	1	47,771	0	F	3,146,471	
	CLAYTON (BLOCK 85 SD)	LIVE OAK		07-15-72	7808	1	1	75,595	599		2,729,893	
P	CLAYTON (BLOCK 86 SD)	LIVE OAK		01-21-74	8357	4	3	172,181	309	F	6,533,076	
	CLAYTON (FRIO 7400)	LIVE OAK		04-22-87	7398	1	1	88,501	2,161		88,501	
	CLAYTON (HERRING)	LIVE OAK		09-09-55	4984	1	1	63,434	0		302,214	N
P	CLAYTON (MASSIVE)	LIVE OAK	M	08-07-48	6884	3	2	113,489	1,961	F	7,242,799	N
P	CLAYTON (QUEEN CITY)	LIVE OAK	M	05-16-53	5058	3	3	209,200	1,291		1,605,712	N
P	CLAYTON (SLICK 6430)	LIVE OAK		12-24-77	6424	2	0	0	0		838,514	
A	CLAYTON (SLICK 6450)	LIVE OAK		02-20-65	6495	3	0	0	0		702,312	N
A	CLAYTON (SLICK 6500)	LIVE OAK		10-26-44	6428	1	0	0	0		5,228,502	N
A	CLAYTON (WILCOX 7250)	LIVE OAK		11-04-54	7240	1	1	47,406	687		383,489	N
	CLAYTON (WILCOX 7360)	LIVE OAK		01-11-75	7361	1	1	48,548	0	F	1,117,248	
	CLAYTON (950)	LIVE OAK		05-07-59	946	1	0	0	0		15,365	N
	CLAYTON (WILCOX 8350)	LIVE OAK		08-10-77	8351	2	2	42,437	269		1,911,447	
	CLAYTON, NE. (BLOCK 85)	LIVE OAK		11-27-87	7816	1	0	0	0		0	
	CLAYTON, NE. (QUEEN CITY -C-)	LIVE OAK		05-05-69	5101	1	0	1,487	0		1,013,727	N
	CLAYTON, NE. (1100)	LIVE OAK		11-06-79	1070	1	0	0	0		157,732	
	CLEGG (LULING)	LIVE OAK		11-02-80	9366	1	0	0	0		707,011	
	CLEGG (LULING 9600)	LIVE OAK		12-20-80	9618	1	0	0	0		177,481	
	CLEGG (QUEEN CITY)	LIVE OAK		10-08-83	6644	2	1	938	0		344,552	
P	CLEGG (WILCOX B)	LIVE OAK		11-15-77	8640	6	5	2,142,730	10,355	F	33,169,868	
	CLEGG (WILCOX 8800)	LIVE OAK		12-14-79	8810	3	1	29,240	169		2,466,818	
	CLEGG (WILCOX 8900)	LIVE OAK		06-28-78	8944	2	0	0	0		11,639,774	
	CLEGG (2980)	LIVE OAK		07-09-83	2980	1	0	0	0		108,489	
P	CLIP (FRIO LOWER)	GOLIAD		10-01-59	2685	4	3	101,659	43		9,230,238	N
	CLIP (FRIO UPPER)	GOLIAD		05-01-69	3600	3	1	65,581	0		1,787,767	N
P	CLIP (MIOCENE, LOWER)	GOLIAD		08-19-60	1932	3	2	84,616	0		3,530,062	N
P	CLIP (VICKSBURG, LOWER)	GOLIAD		10-01-59	3690	2	2	146,990	0		547,981	N
P	CLIP (VICKSBURG, UPPER)	GOLIAD		10-01-59	3430	2	2	156,770	0		3,796,259	N
	CLIP 2100	GOLIAD		00-00-00		1	0	0	0		5,946	N
	CLOETER (1700)	LIVE OAK		01-26-83	1702	1	1	92,093	0		391,382	
	CLOETER (7300)	LIVE OAK		06-05-82	7301	1	0	0	0		871,495	
	CLYDE WILLIAMS (WILCOX, 9500)	DE WITT		07-22-83	9552	1	0	0	0		30,670	
	CLYDE WILLIAMS (WILCOX, 9650)	DE WITT		11-15-84	9999	1	1	29,082	496		164,410	
A	COLETTO CREEK	VICTORIA		11-04-74	1292	1	0	0	0		22,991	
	COLETTO CREEK (GRETA STRINGER)	VICTORIA		01-11-83	2908	1	0	8,457	0		54,990	
	COLETTO CREEK (1400 MIOCENE)	VICTORIA		10-14-60	1419	1	0	0	0		685,846	N
	COLETTO CREEK (1440)	VICTORIA		09-26-72	1439	1	1	43,348	0		859,273	
	COLETTO CREEK (1450)	VICTORIA		08-25-71	1460	1	0	369	0		133,025	
P	COLETTO CREEK (2100)	VICTORIA		09-30-40	2083	3	2	53,559	0		1,115,950	N
	COLETTO CREEK (2250 STRAY)	VICTORIA		09-15-78	2268	1	0	0	0		13,369	
	COLETTO CREEK (3500)	VICTORIA		12-28-48	3490	2	0	0	0		736,656	N
A	COLETTO CREEK (4360)	VICTORIA		05-18-76	4356	1	0	0	0		103,393	
	COLETTO CREEK (4400)	VICTORIA		08-18-51	4391	1	0	0	0		45,314	N
	COLETTO CREEK (4650)	VICTORIA		12-31-58	4604	1	0	0	0		0	N
	COLETTO CREEK (4750)	VICTORIA		08-27-69	4753	1	0	0	0		52,272	N
	COLETTO CREEK, E. (2300 GAS SD.)	VICTORIA		05-08-84	2320	1	1	42,079	0		130,773	
	COLETTO CREEK, E. (2590)	VICTORIA		12-17-84	2588	1	0	0	0		1,202	
	COLETTO CREEK, S. (CATAHOULA)	VICTORIA		04-14-63	2956	1	0	0	0		0	N
	COLETTO CREEK, S. (3030)	VICTORIA		10-06-80	2978	1	1	33,788	58		334,886	
A	COLETTO CREEK, SOUTH(3100 GRETA)	VICTORIA		06-25-64	3113	1	0	34,643	4,827		209,075	N
	COLETTO CREEK, SOUTH (3600)	VICTORIA		12-17-60	3629	2	2	59,405	0		401,593	N
	COLETTO CREEK, S. (3830)	VICTORIA		08-03-72	3835	1	1	8,444	0		29,595	
	COLETTO CREEK, SOUTH (3950)	VICTORIA		09-16-61	3953	1	0	113	0		77,559	N
	COLETTO CREEK, SOUTH (4000)	VICTORIA		02-02-53	3976	1	0	0	0		69,079	N
	COLETTO CREEK, SOUTH (4400)	VICTORIA		12-20-61	4383	1	0	0	0		55,233	N

RAILROAD COMMISSION OF TEXAS
OIL AND GAS DIVISION
GAS WELL GAS PRODUCTION AND HYDROCARBON LIQUIDS RECOVERED ON LEASES, BY FIELD, FOR 1987

RRC DISTRICT 2

	FIELD NAME	COUNTY		DISCOVERY DATE	DEPTH (FEET)	TOTAL WELLS EOY	PROD WELLS EOY	TOTAL 1987 PRODUCTION GROSS GAS (MCF)	HYDROCARBON LIQ (BBLS)		CUMULATIVE GROSS GAS PRODUCTION TO 1-1-88 (MCF)	
	COLETTO CREEK, SOUTH (4650)	VICTORIA		07-01-71	4586	1	1	55,668	0		174,008	
	COLETTO CREEK, S. (4820)	VICTORIA		09-22-80	4817	1	1	23,784	2		397,385	
	COLETTOVILLE (1900)	VICTORIA		07-07-77	1906	1	0	0	0		212,982	
	COLETTOVILLE, E (VICKSBURG 4330)	VICTORIA		04-24-84	4328	1	0	0	0		59,494	
P	COLLETOVILLE CREEK (CATAH. 2450)	GOLIAD		04-30-81	2442	3	3	261,057	0		1,435,545	
	COLLETOVILLE CREEK (FRIO 3800)	GOLIAD		12-29-81	3784	1	0	0	0		52,352	
	COLLETOVILLE CREEK (FRIO 3980)	GOLIAD		02-12-82	3980	1	0	0	0		70,742	
P	COLLETOVILLE CREEK (MIOCENE 1100	GOLIAD		06-10-80	1173	2	1	49,278	0		572,977	
P	COLLETOVILLE CREEK (MIOCENE 1860	GOLIAD		08-08-81	1858	2	2	30,542	0	F	501,419	
P	COLLETOVILLE CREEK (VICKS. 4100)	VICTORIA	M	06-10-80	4130	4	3	319,139	0		1,960,380	
	COLLETOVILLE CREEK (3300)	GOLIAD		05-23-84	3291	1	0	37,312	7	F	329,874	
	COLLETOVILLE CREEK (3600)	GOLIAD		05-23-84	3647	2	0	0	0		131,744	
	COLLIER (2200)	JACKSON		06-01-52	2238	2	0	0	0		152,847	N
	COLLIER (2700 MIOCENE)	JACKSON		12-31-58	2664	1	1	17,039	0		465,247	N
	COLLIER (3580 FRIO)	JACKSON		08-31-73	3847	1	0	0	0		562,485	
	COLLIER (3800 FRIO)	JACKSON		05-17-51	3830	1	0	0	0		133,362	N
	COLLIER (4050)	JACKSON		07-23-73	4046	1	0	0	0		289,955	
	COLLIER (4300)	JACKSON		06-23-87	4302	1	0	18,739	0		18,739	
	COLLIER, EAST (MIOCENE)	JACKSON		07-19-50	2417	1	0	0	0		1,111	N
	COLLIER, NORTH (ROBINSON)	JACKSON		08-01-84	3873	1	0	32,003	0		191,953	
	COLLIER, NORTH (1430)	JACKSON		06-07-83	1438	1	0	2,879	0		114,736	
	COLLIER, NORTH (2930)	JACKSON		10-16-87	2930	1	0	1,236	0		1,236	
A	COLOGNE	VICTORIA		03-25-81	5025	1	0	0	0		22,196	
	COLOGNE (500)	VICTORIA		11-20-73	507	1	1	23,551	0		429,675	
	COLOGNE (650)	VICTORIA		12-16-73	662	1	0	0	0		56,078	
	COLOGNE (700)	VICTORIA		11-13-73	684	1	1	4,851	0		103,473	
	COLOGNE (850)	VICTORIA		03-23-73	2829	1	1	14,006	0		62,030	
	COLOGNE (1050)	VICTORIA		10-21-59	1082	1	0	0	0		578,786	N
	COLOGNE (1100)	VICTORIA		12-04-58	1080	1	0	0	0		919	N
	COLOGNE (1200)	VICTORIA		12-14-58	1180	3	0	0	0		1,362,486	N
	COLOGNE (1450)	VICTORIA		12-04-58	1424	1	0	0	0		1,269,091	N
	COLOGNE (1550)	VICTORIA		10-23-58	1552	2	2	65,583	0		1,156,039	N
	COLOGNE (1600)	VICTORIA		05-07-57	1571	1	0	0	0		562,953	N
	COLOGNE (1650)	VICTORIA		08-03-62	3800	1	1	18,399	0	F	627,602	N
	COLOGNE (2100)	VICTORIA		02-03-48	2115	1	0	0	0		527,266	N
	COLOGNE (2350)	VICTORIA		07-15-54	2353	1	0	0	0		38,647	N
	COLOGNE (2700)	VICTORIA		02-15-56	2678	3	0	0	0		802,769	N
	COLOGNE (2800)	VICTORIA		09-01-50	2810	3	1	31,703	0		1,619,221	N
	COLOGNE (3600)	VICTORIA		09-17-67	3606	1	0	25	0		284,267	N
	COLOGNE (3890)	VICTORIA		07-07-87	3894	1	0	10,281	0		10,281	
A	COLOGNE (4000)	VICTORIA		07-14-54	3994	2	1	19,076	0		880,908	N
	COLOGNE (4040)	VICTORIA		01-04-82	4040	1	1	59,280	0		446,351	
	COLOGNE (4100)	VICTORIA		11-09-60	4092	5	0	28,374	0		1,716,738	N
P	COLOGNE (4110)	VICTORIA		10-02-84	4108	2	2	513,471	123		811,495	
	COLOGNE (4200)	VICTORIA		10-15-52	4268	1	0	0	0		38,911	N
	COLOGNE (4220)	VICTORIA		10-01-86	4208	1	1	30,044	0		35,549	
	COLOGNE (4250)	VICTORIA		12-12-52	4274	1	0	53,586	30		378,471	N
	COLOGNE (4300)	VICTORIA		12-10-55	4297	3	1	78,163	0		472,634	N
	COLOGNE (4460)	VICTORIA		10-14-80	4466	2	1	17,527	0		150,638	
	COLOGNE (4540)	VICTORIA		08-12-81	4541	1	0	14,652	0		155,485	
	COLOGNE (4550)	VICTORIA		06-04-52	4550	2	0	59,513	32		228,182	N
	COLOGNE (4560)	VICTORIA		10-02-84	4559	1	0	0	0		24,742	
	COLOGNE (4650)	VICTORIA		06-19-83	4652	1	0	3,368	0		77,710	
	COLOGNE (4700)	VICTORIA		01-18-50	4774	2	1	68,631	217		303,714	N
	COLOGNE (4800)	VICTORIA		01-19-67	4803	2	0	1,936	0		679,057	N
	COLOGNE (4950)	VICTORIA		12-27-52	4944	1	0	0	0		0	N
	COLOGNE, W. (2700)	VICTORIA		00-00-00		1	1	28,074	0		28,074	N
	COLOMA CREEK, NORTH (7575)	CALHOUN		06-18-81	7574	1	0	0	0		15,503	
	COLOMA CREEK, NORTH (7600)	CALHOUN		02-09-58	7606	1	0	0	0		317,962	N
	COLOMA CREEK, NORTH (7700)	CALHOUN		06-05-53	7727	2	0	0	0		14,948	N
	COLOMA CREEK, NORTH (7710)	CALHOUN		07-06-79	7706	1	0	0	0		150,373	
	COLOMA CREEK, NORTH (8300)	CALHOUN		06-04-77	8311	1	0	0	0		671,984	
	COLOMA CREEK, NORTH (8400)	CALHOUN		06-04-77	8391	1	0	0	0		199,603	
	CONQUISTADOR (LONG SAND)	LAVACA		02-07-84	10582	1	1	79,253	2,233	F	1,536,640	
	CONQUISTADOR (PARR SAND 7700)	LAVACA		08-23-84	7717	1	1	23,481	143	F	429,491	
	CONQUISTADOR (SHORT SAND)	LAVACA		01-22-86	10468	1	0	1,129	0	F	43,440	
	COOK (BUNGER)	DE WITT		01-01-60	9556	1	0	0	0		9,279,433	N
	COOK (WILCOX 9400)	DE WITT		04-12-87	9372	1	1	109,417	2,540		109,417	
	COOK (9730)	DE WITT		01-08-79	9732	2	0	5,928	129		2,025,514	
	COOK, S. (FRIO 2750)	DE WITT		07-07-78	2714	1	0	0	0		43,419	
P	COOK, S. (WILCOX, LO. 10,850)	DE WITT		07-25-63	10846	3	3	611,778	10,137	F	33,615,118	N
	COOK, S.(WILCOX 11,200)	DE WITT		10-23-73	11216	2	0	0	0		321,124	
	COOK, SW. (8450)	DE WITT		03-06-87	8440	1	1	137,267	6,588		137,267	
	COPANO-HAMILL (FRIO N-3)	REFUGIO		11-12-81	9172	1	1	26,963	0	F	408,689	
	COQUAT (MASSIVE SERIES)	LIVE OAK		01-31-78	8165	1	1	40,216	566		518,583	
	COQUAT (MASSIVE 8600)	LIVE OAK		07-27-82	8627	1	0	0	0		104,901	
	COQUAT (MEIDER A, DEEP)	LIVE OAK		09-20-84	10754	2	1	133,830	4,131		1,221,642	
	COQUAT (SLICK)	LIVE OAK		06-09-57	7432	1	0	0	0		389,900	N
	COQUAT (SLICK UPPER)	LIVE OAK		05-18-68	7384	2	1	147,342	2,152		2,959,087	N
P	COQUAT (10500)	LIVE OAK		08-12-83	10482	2	2	315,238	2,935		1,929,156	
	COQUAT (11,300)	LIVE OAK		02-18-85	11302	1	1	6,248	103		8,340	
	COQUAT (12700)	LIVE OAK		04-03-82	12721	1	1	1,148,800	1,305		4,205,972	
	CORDELE (GRETA FIEW 5070)	JACKSON		05-21-87	5070	1	1	111,106	276		111,106	
A	CORDELE (M-1U)	JACKSON		06-20-79	2655	1	1	7,078	0		40,290	
	CORDELE (1750 PINHEAD)	JACKSON		07-24-87	1740	1	0	4,580	0		4,580	
	CORDELE (2500)	JACKSON		05-14-38	2575	1	0	20,522	0		20,522	N
	CORDELE (2600)	JACKSON		04-25-39	2592	3	0	0	0		355,553	N
	CORDELE (2610)	JACKSON		11-22-80	2554	1	0	0	0		179,723	
	CORDELE (2850)	JACKSON		08-13-83	2851	1	0	0	0		31,122	
	CORDELE (4600)	JACKSON		05-19-75	4598	1	0	0	0		0	
	CORDELE (4850)	JACKSON		05-19-75	4858	1	0	0	0		3,050	
	CORDELE, EAST (2300)	JACKSON		06-28-53	2312	1	0	0	0		571,113	N
	CORDELE, EAST (2430)	JACKSON		04-15-76	2432	1	0	0	0		514,162	
	CORDELE, EAST (2650)	JACKSON		08-23-74	2632	1	1	19,191	0		170,209	
P	CORDELE, EAST (2700)	JACKSON		10-02-53	2710	4	2	108,125	0		3,981,816	N
	CORDELE, EAST (2740)	JACKSON		05-20-85	2914	2	1	253,954	0		605,775	
	CORDELE, EAST (2750)	JACKSON		06-29-82	2752	1	0	1,645	0		65,342	
	CORDELE, EAST (2800)	JACKSON		04-07-76	2794	2	0	0	0		557,424	
	CORDELE, EAST (2860)	JACKSON		09-05-76	2858	1	0	0	0		26,129	

GAS WELL GAS PRODUCTION AND HYDROCARBON LIQUIDS RECOVERED ON LEASES, BY FIELD, FOR 1987

RRC DISTRICT 2

	FIELD NAME	COUNTY	DISCOVERY DATE	DEPTH (FEET)	TOTAL WELLS EOY	PROD WELLS EOY	TOTAL 1987 PRODUCTION GROSS GAS (MCF)	HYDROCARBON LIQ (BBLS)	CUMULATIVE GROSS GAS PRODUCTION TO 1-1-88 (MCF)	
	CORDELE, EAST (2900)	JACKSON	04-23-76	2820	1	0	14,477	0	148,355	
	CORDELE, EAST (3030)	JACKSON	03-28-76	3025	1	1	22,123	0	561,617	
	CORDELE, EAST (3200 CATAHOULA)	JACKSON	11-08-85	3231	1	0	0	0	0	
	CORDELE, S. (CATAHOULA SEG. 8)	JACKSON	02-09-75	3082	1	0	0	0	33,410	
	CORDELE, SE. (3050 CATAHOULA)	JACKSON	02-20-59	3051	2	0	0	0	101,392	N
	CORDELE, WEST (ACKLEY)	JACKSON	10-07-50	3040	1	0	205	0	195,289	N
	CORDELE, W. (BUSHMONKEY)	JACKSON	06-30-87	1990	1	1	114,602	0	114,602	
	CORDELE, W. (CABISCO)	JACKSON	07-09-87	1340	1	1	27,350	0	27,350	
	CORDELE, W. (CATAHOULA KARYN)	JACKSON	10-27-87	3031	1	1	46,592	0	46,592	
	CORDELE, W. (CLONE)	JACKSON	12-15-86	1430	1	1	73,486	0	75,449	
	CORDELE, WEST (CROWN)	JACKSON	02-03-56	2692	1	1	22,984	0	478,742	N
	CORDELE, WEST (HERETIC)	JACKSON	04-03-86	4662	2	1	23,161	0	110,436	
	CORDELE, WEST (JOE)	JACKSON	08-17-57	2651	1	0	536	0	268,499	N
	CORDELE, WEST (KERN)	JACKSON	12-01-70	3128	1	1	67,381	0	1,170,233	
	CORDELE, WEST (MULHOLLAND)	JACKSON	00-00-00		2	0	50,263	0	178,919	N
	CORDELE, WEST (SEG E GERMER)	JACKSON	06-11-52	2735	1	1	8,893	0	726,623	N
P	CORDELE, WEST (STRAY 2250)	JACKSON	03-14-70	2263	3	3	105,786	0	1,214,244	
	CORDELE, WEST (TIGER)	JACKSON	01-29-55	2595	1	0	0	0	38,607	N
	CORDELE, WEST (TRAYLOR, UPPER)	JACKSON	03-18-55	2361	1	0	0	0	932,669	N
P	CORDELE, W. (WILLARD)	JACKSON	12-15-86	2080	2	2	142,117	0	143,611	
	CORDELE, WEST (2380)	JACKSON	05-09-85	2383	1	1	57,260	0	180,541	
	CORDELE, W. (3730)	JACKSON	02-20-78	3740	1	0	0	0	38,047	
P	CORDELE, W. (3900 CROWDER)	JACKSON	07-15-86	4270	2	2	116,644	835	168,420	
	CORDELE W. (4270 BECKY)	JACKSON	07-15-86	4270	1	0	107,551	0	169,748	
	CORDELE, W. (4400)	JACKSON	10-25-86	4396	2	0	105,502	0	135,052	
	COSDEN (WILCOX LULING 7200)	BEE	08-01-44	7170	1	0	0	0	0	N
P	COSDEN (Z-12)	BEE	04-28-81	9746	4	4	295,726	8,208	2,573,235	
A	COSDEN, W. (HOCKLEY LOWER)	BEE	04-12-85	3593	1	0	0	0	0	
	COSDEN, WEST (PETTUS, UPPER)	BEE	12-05-55	3580	1	1	7,261	118	24,383	N
	COSDEN, WEST (VICKSBURG, UPPER)	BEE	10-28-61	2708	4	0	63,132	258	139,790	N
	COSDEN, WEST (WILCOX 7800)	BEE	07-03-64	7849	1	0	0	0	0	N
	COSDEN, WEST (WILCOX 8300)	BEE	07-22-65	8360	1	0	0	0	84,892	N
	COSDEN, WEST (WILCOX 9500)	BEE	08-26-63	9492	2	1	84,775	2,619	2,802,621	N
	COSDEN, W. (2600 FRIO)	BEE	01-10-80	2654	1	0	0	0	206,237	
	COSDEN, W. (3900)	BEE	06-19-81	3972	1	0	0	0	100,853	
A	COTTONWOOD CREEK, SOUTH	DE WITT	01-09-73	7605	1	0	0	0	262,878	
	COTTONWOOD CREEK, S. (FRIO 2300)	DE WITT	03-12-65	2338	2	0	0	0	4,918	N
	COTTONWOOD CREEK, S. (FRIO 2500)	DE WITT	10-27-69	2522	2	2	34,341	0	45,633	N
A	COTTONWOOD CREEK, S. (MACKHANK)	DE WITT	12-08-60	7507	1	0	0	0	0	N
	COTTONWOOD CREEK,S.(WLCX 2ND MAS	DE WITT	10-01-81	7732	2	0	0	0	394,480	
	COTTONWOOD CREEK, SOUTH (YEGUA)	DE WITT	02-10-54	4775	1	0	0	0	132,870	N
A	COTTONWOOD CREEK, S.(YEGUA 4800)	DE WITT	07-30-56	4815	2	0	28	28	872,955	N
	COTTONWOOD CREEK, S. (5300)	DE WITT	05-30-78	5269	3	0	0	0	613,003	
	COUSENS (FRIO 3050)	VICTORIA	11-29-81	3050	1	1	126,328	14	816,241	
	COY CITY (7100)	KARNES	09-02-81	7135	1	1	91,522	1,829	307,267	
	COY CITY (7800 -D-)	KARNES	04-05-49	7792	1	0	0	0	1,193,920	N
	CRAIN (3300)	VICTORIA	05-01-79	3319	1	0	0	0	55,194	
	CRAIN (3700)	VICTORIA	04-30-79	3685	2	1	17,151	0	348,991	
	CRAIN (4000)	VICTORIA	06-28-79	4000	1	1	41,578	0	1,239,578	
A	CRASS (5500)	REFUGIO	03-07-86	5462	1	1	1	0	49,152	
	CROFT (SLICK)	BEE	12-26-54	6880	1	0	0	0	0	N
	CUERO, S. (BLK. I 10,000)	DE WITT	06-14-60	9997	1	1	52,673	1,323	760,615	N
	CUERO, S. (BLK. II 10,000)	DE WITT	03-04-61	9997	1	1	89,610	1,302	2,977,280	N
	CUERO, S (BLK. III 10,000)	DE WITT	08-01-83	9980	1	1	227,635	4,741	455,604	
	DALLAS HUSKY (LULING)	GOLIAD	09-22-85	9248	1	1	24,932	1,075	55,531	
	DALLAS HUSKY (VICKSBURG B)	GOLIAD	04-10-85	3308	1	0	1,875	1	115,455	
	DALLAS HUSKY (VICKSBURG C)	GOLIAD	11-09-85	3022	1	1	32,779	5	104,766	
	DALLAS HUSKY (WILCOX 9000)	GOLIAD	06-04-62	8965	1	0	0	0	687,965	N
	DALLAS HUSKY (WILCOX 12600)	GOLIAD	11-10-85	12604	1	0	0	0	0	
A	DALLAS HUSKY (YEGUA)	GOLIAD	07-12-53	4733	1	0	0	0	0	N
	DALLAS HUSKY, NE. (HET)	GOLIAD	03-09-74	2090	2	1	33,857	0	1,051,867	
	DALLAS HUSKY, NE. (MACKHANK)	GOLIAD	11-04-78	9794	1	0	79,048	1,089	1,417,951	
	DALLAS HUSKY, NE. (MASSIVE WX)	GOLIAD	04-23-80	10502	1	0	9,704	279	227,209	
	DANIELS RANCH (FRIAR, LOWER)	DE WITT	05-01-64	10117	1	1	331,619	6,041	651,261	N
A	DAVY (EDWARDS)	KARNES	10-14-62	11001	3	3	40,707	225	9,619,557	N
	DEBBIE B. (HOCKLEY)	LIVE OAK	06-20-85	4743	1	1	47,932	375	137,399	
	DENMAN-LEMKE (MIOCENE 1201)	VICTORIA	11-08-85	1198	1	0	0	0	0	
	DEVILS RUN (CHAMBERLAIN 3A)	REFUGIO	06-02-85	6106	1	0	0	0	0	
A	DEVILS RUN (6050 FRIO)	REFUGIO	06-20-84	6038	2	1	130,478	369	941,799	
	DEVILS RUN (6200)	REFUGIO	06-17-82	6200	1	0	0	0	15,751	
	DIAL (FRIO 2230)	GOLIAD	03-09-85	2231	1	0	0	0	7,286	
P	DIAL (HOCKLEY 3380)	GOLIAD	06-21-80	3385	3	3	72,836	0	657,724	
P	DIAL (PETTUS 4240)	GOLIAD	11-28-79	4246	3	3	96,577	63	1,352,291	
	DIAL (WILCOX 8900)	GOLIAD	04-19-45	8845	1	0	2,035	32	2,035	N
P	DIAMOND T (1ST. TOM LYNE)	LIVE OAK	06-29-84	9608	3	3	5,318,457	40,238	10,980,523	
	DIAMOND T (2800)	LIVE OAK	08-28-84	2840	1	0	0	0	189,430	
P	DIAMOND T, E. (1ST TOM LYNE)	LIVE OAK	11-22-85	9854	2	2	1,271,221	9,160	1,958,759	
	DIAMOND T, SW. (1ST TOM LYNE)	LIVE OAK	10-02-84	9982	1	1	83,436	2,754	653,932	
	DIEBEL (YEGUA 4800)	DE WITT	04-23-82	4816	1	1	12,436	45	80,389	
	DINERO, E. (FRIO 3670)	LIVE OAK	05-22-75	3674	1	1	1,086	0	604,466	
	DINERO, E. (2900)	LIVE OAK	09-03-80	2912	1	0	0	0	328,131	
	DINERO, W. (COOK MOUNTAIN)	LIVE OAK	02-19-86	5319	1	0	0	0	40,688	
P	DINERO, WEST (PETTUS)	LIVE OAK	10-31-80	5134	1	1	9,488	388	16,038	
A	DINERO, WEST (YEGUA)	LIVE OAK	06-12-81	5084	1	1	29,753	1,169	74,598	
	DINERO, W. (YEGUA 5300)	LIVE OAK	02-09-85	5291	1	1	63,413	760	182,782	
	DINERO, W. (YEGUA 5320)	LIVE OAK	02-18-86	5319	1	0	8,256	128	26,322	
	DINERO, W. (YEGUA 5330)	LIVE OAK	10-08-85	5330	1	1	25,793	2,876	63,098	
P	DINERO, W. (4300)	LIVE OAK	03-19-79	4290	5	5	310,420	2,730	F 1,502,678	
	DINERO, W. (5600)	LIVE OAK	03-19-79	5640	1	0	0	0	117,495	
A	DIRKS (HOCKLEY 2700)	BEE	05-17-58	2684	1	1	27,436	0	93,523	N
P	DIRKS (HOCKLEY 3300)	BEE	03-16-57	3266	2	1	12,257	0	294,825	N
	DIRKS (HOCKLEY 3650)	BEE	09-24-86	3468	1	1	28,837	57	28,837	
	DOHMANN (MACKHANK)	GOLIAD	02-20-87	8159	1	1	27,132	619	27,132	
	DOLAN (HOSTETTER)	LIVE OAK	05-17-81	10708	1	1	7,463	93	134,336	
P	DORNBURG (REKLAW 1E)	GOLIAD	11-20-80	7412	2	2	115,473	1,457	1,125,050	
	DORNBURG, N. (RECKLAW 2-E)	GOLIAD	04-27-82	7458	1	1	21,737	0	428,649	
	DOUGHERTY RANCH (9890)	BEE	06-01-85	9890	1	0	290	3	587,720	
P	DOUGHERTY RANCH (10350)	BEE	04-12-83	10341	5	5	1,324,975	14,696	7,399,033	
	DREYER (EMILY SAND)	VICTORIA	01-24-84	3290	1	1	96,267	0	287,605	

RAILROAD COMMISSION OF TEXAS
OIL AND GAS DIVISION

GAS WELL GAS PRODUCTION AND HYDROCARBON LIQUIDS RECOVERED ON LEASES, BY FIELD, FOR 1987

RRC DISTRICT 2

	FIELD NAME	COUNTY		DISCOVERY DATE	DEPTH (FEET)	TOTAL WELLS EOY	PROD WELLS EOY	TOTAL 1987 GROSS GAS (MCF)	PRODUCTION HYDROCARBON LIQ (BBLS)		CUMULATIVE GROSS GAS PRODUCTION TO 1-1-88 (MCF)	
	DREYER (GISLER SAND)	VICTORIA		01-24-84	3382	1	0	1,769	0		151,363	
	DREYER (MASSIVE FIRST, UPPER S)	VICTORIA		11-23-57	8600	1	0	0	0		44,563	N
	DREYER (MASSIVE SECOND)	VICTORIA		11-23-57	8760	1	1	51,012	192		1,773,907	N
	DREYER (YEGUA 5200)	VICTORIA		12-04-76	5240	1	0	0	0		42,062	
	DREYER (1650)	VICTORIA		02-08-59	1634	1	1	25,359	0	F	1,518,324	N
P	DREYER (3050)	VICTORIA		04-12-74	3057	2	1	65,463	0		424,544	
	DREYER, SOUTH (FRIO)	VICTORIA		03-27-74	3678	1	0	0	0		1,845,255	
P	DRY HOLLOW (11024)	LAVACA		02-11-82	11024	2	2	1,102,818	13,325		9,353,306	
	DRY HOLLOW (FRIO B)	LAVACA		10-22-83	2598	1	0	0	0		14,276	
P	DRY HOLLOW (WILCOX DAGG)	LAVACA		09-13-82	11615	2	2	1,216,019	13,540		4,207,657	
	DRY HOLLOW (WILCOX LAMPLEY)	LAVACA		05-28-82	12558	1	1	620,639	808		2,467,766	
	DRY HOLLOW (YEGUA 4)	VICTORIA		11-05-82	5468	1	0	1,173	0	F	703,228	
P	DUDLEY CAMPBELL (FRIO)	REFUGIO		08-10-87	5978	2	1	187,691	1,218		187,691	
	DUDLEY CAMPBELL (2800)	REFUGIO		03-05-87	2795	1	1	60,395	0		60,395	
	DUDLEY CAMPBELL (3600)	REFUGIO		02-12-86	3623	1	1	39,549	0		84,790	
A	DUNN (LULING-WILCOX)	LIVE OAK		11-22-57	8374	1	0	1,373	30	F	453,128	N
P	DUNN (REKLAW)	LIVE OAK		07-10-80	7836	1	0	12,612	0		30,038	
	DUNN (SLICK -B-)	LIVE OAK		01-22-63	8202	1	0	0	0		1,031,686	N
P	DUNN (SLICK-WILCOX)	LIVE OAK		11-22-57	8078	1	0	0	0		81,307	N
	DUNWOLTERS (JUNETEENTH SD.)	KARNES		06-21-83	11057	1	0	0	0		73,270	
	DUNWOLTERS (ROEDER 10550)	KARNES		10-15-82	10565	1	0	0	0		4,143	
	E. B. BAKER (SLICK B)	LIVE OAK		11-09-83	16530	1	1	69,920	561		876,664	
	EHF (WILCOX 8600)	VICTORIA		03-29-75	8586	1	1	65,205	1,524		3,286,715	
	EBEN HABEN (1500)	VICTORIA		11-17-75	1509	1	0	0	0		16,700	
	EBEN HABEN (1900)	VICTORIA		08-25-58	1922	1	1	34,727	0		1,318,356	N
	EBEN HABEN (2400)	VICTORIA		04-15-76	2381	1	1	38,332	0		730,205	
	EBEN HABEN (2500)	VICTORIA		07-18-79	2476	1	1	36,395	0		145,205	
	EBEN HABEN (3350)	VICTORIA		10-15-79	3346	1	0	0	0		212,975	
	EDNA GORDON (FRIO 3260)	GOLIAD		07-30-86	3264	2	1	83,504	0		87,300	
	EDNA, EAST (FRIO 5450)	JACKSON		05-20-63	5441	1	0	0	0		0	N
	EDNA, EAST (GAYLE)	JACKSON		04-27-61	5697	1	0	0	0		0	N
	EDNA, SOUTH (FRIO 5140)	JACKSON		05-25-83	5138	1	0	17,011	0		386,567	
	EDNA,S. (5500)	JACKSON		08-05-77	5527	1	1	81,771	82		3,031,212	
	EDNA, S. (6200)	JACKSON		04-30-83	6206	1	1	22,634	886		96,587	
	EL TORITO (YEGUA 9000)	JACKSON		09-09-85	9731	1	0	0	0		135,275	
	EL TORO (5400)	VICTORIA	M	12-30-59	5429	1	0	4,194	0		550,852	N
	EL TORO (5600)	JACKSON		03-23-74	5624	1	1	60,257	0		255,262	
	EL TORO (6300)	JACKSON		04-14-82	6308	1	0	0	0		56,351	
A	EL TORO (6920)	JACKSON		05-01-87	7001	1	1	46,459	830		46,459	
	EL TORO, SOUTH (5600 F.B.E.)	JACKSON		01-05-62	5667	1	0	6,781	5		306,238	N
	EL TORO, SOUTH (5650 SD.)	JACKSON		05-24-84	5647	1	1	45,342	41		152,209	
	EL TORO, SOUTH (6450)	JACKSON		01-24-61	6854	1	0	0	0		0	N
	EL TORO, SW. (5250)	JACKSON		10-04-82	5246	1	0	1,905	40		238,969	
	EL TORO, SW. (5450)	JACKSON		01-29-87	5462	1	1	49,720	313		49,720	
	EL TORO, SW. (5600)	JACKSON		10-30-84	5606	2	2	238,163	1,046		507,367	
	EL TORO, SW. (5950)	JACKSON		11-25-85	5948	1	1	2,567	0		11,949	
A	EL TORO, SW. (6150)	JACKSON		03-03-84	6156	1	1	97,075	0		341,882	
	EL TORO, SW. (6200)	JACKSON		12-08-65	6258	1	0	0	0		38,288	N
	EL TORO, SW. (7000)	JACKSON		09-08-72	6981	1	0	0	0		27,845	
	ELCOY (STRAY SAND)	BEE		08-09-86	3603	1	0	0	0		0	
	ELLA BORROUM (M-7)	BEE		08-09-63	7282	1	0	0	0		0	N
	ELLA BORROUM (M-8)	BEE		03-31-66	7368	1	0	0	0		0	N
	ELMER KOLLE (FRIO 2400)	VICTORIA		01-10-82	2389	1	1	3,536	0		154,210	
	ELMS (SLICK, LOWER)	LIVE OAK		11-30-57	7068	1	0	0	0		2,751,486	N
	ELMS (SLICK, UPPER)	LIVE OAK		11-30-57	6968	2	1	342,702	3,230		17,350,860	N
	ELMS (10400)	LIVE OAK		07-09-84	10435	1	0	78	0		113,430	
A	ELOISE (ANDERSON)	VICTORIA		04-20-78	5777	1	0	0	0		10,558	
	ELOISE (JUDI 5700)	VICTORIA		04-29-64	5720	1	0	87,136	401		344,667	N
A	ELOISE (KNOTT 5580)	VICTORIA		06-16-65	5619	1	0	0	0		9,660	N
	ELOISE (PETERSON)	VICTORIA		11-27-62	5822	1	0	0	0		43,912	N
A	ELOISE (RANDERSON 5800)	VICTORIA		09-03-64	5830	1	0	0	0		95,770	N
	ELOISE (SINTON 5885)	VICTORIA		08-28-64	5884	1	0	0	0		0	N
	ELOISE (SINTON 5935)	VICTORIA		03-31-65	5936	2	0	0	0		22,755	N
	ELOISE, NW. (6200)	VICTORIA		09-20-68	6327	1	1	54,051	566		60,266	N
	ELOISE, SW. (5800)	VICTORIA		05-25-78	5826	1	1	45,290	185		274,577	
	ELOISE, W. (NEISSER 6950)	VICTORIA		02-13-68	6974	1	0	0	0		661,980	N
	EMMA HAYNES (RECKLAW)	GOLIAD		08-14-54	7392	2	1	66,905	626		2,590,417	N
	ENKE (MIOCENE 2100)	GOLIAD		06-10-56		2	1	9,289	0		663,391	N
A	ENKE (WILCOX)	GOLIAD		01-03-58	8222	1	0	0	0		488,151	N
	ENKE (700)	GOLIAD		03-09-77	741	5	2	45,511	0		391,058	
	ENKE (800)	GOLIAD		04-30-80	810	1	0	0	0		8,061	
	ENKE (2250)	GOLIAD		01-12-83	2238	1	0	0	0		52,817	
	ENKE (2550)	GOLIAD		05-17-79	2628	1	0	0	0		114,537	
	ERNIE'S CROSSING (5400)	JACKSON		07-06-87	5417	1	0	3,975	0		3,975	
	ESPERANZA (DAGG)	LAVACA		09-18-85	10931	1	0	0	0		22,725	
	ESPERANZA (HOPE)	LAVACA		01-29-86	11667	1	1	63,682	650		132,689	
	ESPERANZA (10560)	LAVACA		10-18-86	10560	1	1	799,823	3,545		964,271	
A	EVANS (7815)	LAVACA		09-19-83	8100	2	0	60,677	2,900	F	616,406	
	EVANS, S. (5380)	LAVACA		09-25-85	5380	1	0	0	0		47,190	
	EZZELL (HOBBS 7500)	LAVACA		12-28-84	7490	2	0	2,536	34		98,986	
	EZZELL (HOBBS 9200)	LAVACA		00-00-00		1	0	0	0		31,935	N
	FAGAN (1900)	REFUGIO		04-16-56	1890	2	0	7,642	0		103,329	N
P	FAGAN (2100)	REFUGIO		05-29-40	2108	7	4	73,485	0		6,345,630	N
	FAGAN (2150)	REFUGIO		07-23-66	4796	4	1	34,220	0		1,591,273	N
P	FAGAN (2350)	REFUGIO	M	12-14-47	2354	5	1	19,311	0		1,565,577	N
P	FAGAN (2560)	REFUGIO		06-01-66	2559	2	1	35,123	0		1,507,612	N
	FAGAN (2750)	REFUGIO		12-10-42	2756	1	0	1,156	0		4,432,330	N
	FAGAN (2800)	REFUGIO		08-28-81	2850	1	0	3,661	0		520,296	
	FAGAN (2850)	REFUGIO		10-01-68	3133	1	0	0	0		2,560,826	N
P	FAGAN (2900)	REFUGIO		03-25-50	2818	6	2	86,309	12		6,315,215	N
P	FAGAN (3000)	REFUGIO		11-14-50	3000	5	2	51,916	0		7,884,355	N
	FAGAN (3100)	REFUGIO		11-14-50	3110	1	0	0	0		889,266	N
	FAGAN (3350)	REFUGIO		01-16-65	3344	3	0	0	0		2,967,606	N
	FAGAN (3490)	REFUGIO		07-12-83	3483	1	1	36,760	0		301,563	
	FAGAN (3570)	REFUGIO		07-23-66	4796	1	0	0	0		1,729,321	N
	FAGAN (5360)	REFUGIO		12-21-83	5360	1	1	45,977	81		284,564	
	FAGAN (5450)	REFUGIO		08-03-72	5483	1	1	42,659	0		2,621,082	
	FAGAN (6110)	REFUGIO		12-13-83	6110	1	0	23,911	0	F	235,957	
	FAGAN, NE (N-3)	VICTORIA		08-18-86	7934	1	0	22,680	1,315		60,839	

GAS WELL GAS PRODUCTION AND HYDROCARBON LIQUIDS RECOVERED ON LEASES, BY FIELD, FOR 1987

RRC DISTRICT 2

	FIELD NAME	COUNTY	DISCOVERY DATE	DEPTH (FEET)	TOTAL WELLS EOY	PROD WELLS EOY	TOTAL 1987 PRODUCTION GROSS GAS (MCF)	HYDROCARBON LIQ (BBLS)		CUMULATIVE GROSS GAS PRODUCTION TO 1-1-88 (MCF)	
	FAGAN, SW. (2065)	REFUGIO	11-09-65	2051	1	1	33,766	0		2,609,707	N
	FANNIN (CATAHOULA)	GOLIAD	07-24-52	2570	1	0	0	0		326,562	N
	FANNIN, NORTH (DULOCK 2720)	GOLIAD	08-26-85	2720	1	0	13,271	0		21,743	
	FANNIN, NORTH (FRIO)	GOLIAD	08-05-86	3080	1	1	83,412	0		83,412	
	FANNIN, NORTH (FRIO 3080)	GOLIAD	08-05-86	3080	1	1	71,536	0		71,536	
	FANNIN, NORTH (FRIO 3470)	GOLIAD	08-09-87	3473	1	1	7,052	0		7,052	
	FANNIN, NORTH (2400)	GOLIAD	11-15-74	2376	1	0	143	0		344,653	
	FANNIN, NORTH (2590)	GOLIAD	05-11-77	2589	1	0	226	0		18,525	
P	FANNIN, NORTH (3375)	GOLIAD	10-12-83	3376	2	2	78,973	0		140,775	
	FANNIN, NORTH (3600)	GOLIAD	02-16-52	3608	1	0	0	0		1,649,920	N
	FANNIN, NORTH (3650)	GOLIAD	07-22-60	3650	1	0	0	0		0	N
	FANNIN, NORTH (3750)	GOLIAD	08-25-87	3756	1	0	0	0		0	
	FANNIN, NORTH (3960)	GOLIAD	12-09-86	3966	1	1	52,892	0		52,960	
	FANNIN, NORTH (4100)	GOLIAD	11-05-87	4109	1	0	0	0		0	
	FANNIN, SOUTH (TAG)	GOLIAD	12-04-81	2530	2	1	25,899	0		504,416	
	FANNIN, SOUTH (3600)	GOLIAD	11-29-69	3660	2	0	0	0		583,365	N
	FANNIN, SOUTH (3650)	GOLIAD	01-06-82	3648	1	0	0	0		28,143	
	FANNIN, SOUTH (4050)	GOLIAD	11-29-69	4055	2	0	0	0		2,111,933	N
	FANNIN, SOUTH (4200)	GOLIAD	12-31-69	4197	2	0	0	0		437,055	N
	FANNIN, SOUTH (4230)	GOLIAD	05-18-82	4228	1	0	495	0		236,405	
	FANNIN, SOUTH (4800)	GOLIAD	01-15-78	4811	1	1	39,245	0		967,410	
P	FANT (WILCOX 9500)	LIVE OAK	05-20-80	9590	8	5	1,438,939	31,959	F	27,983,896	
	FANT (WILCOX 10000)	LIVE OAK	10-27-83	10058	1	1	82,287	2,123		516,619	
P	FANT (WILCOX 10200)	LIVE OAK	03-28-82	10246	6	5	1,496,362	25,610	F	24,778,006	
	FANT (WILCOX 11700)	LIVE OAK	02-12-87	11687	1	1	39,877	483		39,877	
P	FANT, S. (WILCOX 10760)	LIVE OAK	02-16-82	7730	2	2	73,356	1,381		816,854	
	FANT, S. (WILCOX 11300)	LIVE OAK	05-21-84	11324	1	1	723,028	34,175		1,654,012	
	FARWELL ISLAND (4300 MIOCENE)	CALHOUN	00-00-00		1	1	19,123	24	F	1,225,902	N
	FELIX (5500)	BEE	07-16-54	5522	1	0	0	0		0	N
	FENNER (FRIO 3200)	JACKSON	08-21-81	3205	1	1	30,728	0		148,514	
P	FIFTEEN MILE CREEK (WILCOX)	GOLIAD	M 09-02-81	154	3	3	161,676	0	F	1,146,839	
	FLASH GORDON (3490)	GOLIAD	10-12-87	3485	1	1	1,494	0		1,494	
P	FLUFFY (FRIO 2520)	GOLIAD	12-23-85	2518	2	1	173,554	0		299,679	
	FLUFFY, SOUTH (2498 CATAHOULA)	GOLIAD	07-01-86	2496	1	1	110,225	0		155,807	
	FOESTER (TEX-MISS 4)	CALHOUN	02-20-85	8461	1	1	207,730	4,348		626,154	
	FOESTER (TEX-MISS 15)	CALHOUN	01-24-85	9419	1	0	0	0		5,045	
	FORT MERRILL (PETTUS #1)	LIVE OAK	08-10-71	4510	1	1	39,156	0		78,948	
	FORTITUDE (800)	BEE	01-28-77	4221	1	0	0	0		5,445	
	FORTITUDE (1400)	BEE	09-02-74	1410	2	0	0	0		15,100	
	FOSS-BROWN (2200)	JACKSON	09-15-77	2228	1	0	0	0		114,106	
	FOSTER POINT (FRIO O SAND)	CALHOUN	09-19-82	10850	1	1	3,756	33	F	145,803	
A	FRANCITAS	JACKSON	10-30-38	7669	1	0	0	0		0	N
A	FRANCITAS (-A- SAND)	JACKSON	01-18-61	7087	3	0	0	0		770,178	N
	FRANCITAS (F- 4)	JACKSON	07-16-63	7106	1	0	0	0		742,905	N
A	FRANCITAS (F- 5)	JACKSON	07-16-63	7152	1	1	21,152	0	F	33,516	N
A	FRANCITAS (F-11)	JACKSON	07-16-63	7812	1	0	0	0		2,158,542	N
	FRANCITAS (F-12)	JACKSON	12-08-67	8026	1	0	0	0		505,861	N
	FRANCITAS (F-13)	JACKSON	03-17-80	8216	3	1	94,280	0	F	1,715,224	
	FRANCITAS (F-15-A)	JACKSON	02-28-69	8465	1	0	0	0		5,091,423	N
	FRANCITAS (F-16)	JACKSON	09-08-64	8527	6	0	0	0		10,893,747	N
A	FRANCITAS (FRIO 7000)	JACKSON	09-11-63	7006	1	1	28,274	0	F	541,183	N
	FRANCITAS (FRIO 8600)	JACKSON	12-02-53	8644	2	0	0	0		3,824,887	N
	FRANCITAS (KOPNICKY 7900)	JACKSON	09-21-65	7880	4	0	0	0		4,064,251	N
	FRANCITAS (7000 N. SEG.)	JACKSON	10-31-61	6992	4	1	24,801	0	F	6,316,467	N
	FRANCITAS, NORTH (7050)	JACKSON	09-02-74	7099	1	1	20,874	115		528,832	
	FRANCITAS, SOUTH (F-25)	JACKSON	03-22-67	9322	1	0	0	0		253,940	N
	FRANCITAS, SOUTH (9050)	JACKSON	08-20-82	9042	1	0	0	0		48,075	
	FRANCITAS, SOUTH (9,850)	JACKSON	02-02-62	9856	2	0	774	0	F	1,915,388	N
	FRED LONG (HOCKLEY 3850)	BEE	09-06-87	3857	1	1	22,980	157		22,980	
	FRIAR RANCH (WILCOX 10250)	DE WITT	02-27-85	11252	1	1	94,385	2,720		289,838	
	FRIAR RANCH (WILCOX 10,700)	DE WITT	08-01-70	10747	1	1	91,036	2,689		3,625,251	
	FRIAR RANCH, S. (WILCOX 10900)	DE WITT	02-19-86	10905	1	1	202,088	3,407		308,690	
	FRIAR RANCH, S. (WILCOX 12300)	DE WITT	05-22-87	12342	1	1	222,181	5,024		222,181	
P	FRIAR RANCH, S. (WILCOX 12450)	DE WITT	02-03-81	12439	2	2	520,915	14,816		2,246,595	
	FRIAR RANCH, W. (WILCOX 10260)	DE WITT	03-11-85	10262	1	1	36,028	725		157,573	
	FRIAR RANCH, W. (10150)	DE WITT	04-15-87	10138	1	0	26,918	428		26,918	
	FRIENDSHIP CHURCH (1459)	BEE	03-12-82	1459	1	1	27,277	0		171,611	
	FRIENDSHIP CHURCH (3700)	BEE	09-03-80	3509	1	1	624	0		133,507	
A	FRIENDSHIP CHURCH (HOCKLEY)	BEE	02-19-85	2188	1	1	22,208	10		52,298	
	FRIENDSHIP CHURCH (VICKSBURG 1ST	BEE	01-21-82	1965	1	1	3,194	0		63,557	
	FRIENDSHIP CHURCH, E. (3380)	BEE	10-20-80	3361	2	2	17,688	0		120,628	
	FRIO (3580)	GOLIAD	07-16-82	3583	1	0	0	0		51,166	
	GABRYSCH (5450)	JACKSON	02-20-87	5464	1	1	15,145	18		15,145	
	GABRYSCH (6100)	JACKSON	11-21-59	6102	1	1	160,189	1,467		294,841	N
	GABRYSCH (6700)	JACKSON	02-04-65	6688	1	1	4,488	0		108,615	N
	GAFFNEY (MATTHEWS)	VICTORIA	02-22-84	5344	1	0	0	0		58,051	
	GAFFNEY (4700)	VICTORIA	07-18-46	4705	2	1	70,139	0		1,135,625	N
A	GAFFNEY (5300)	VICTORIA	06-06-45	5312	2	1	112,771	0		344,011	N
	GAFFNEY (5540, N W)	VICTORIA	09-27-76	5559	1	0	0	0		34,275	
P	GAFFNEY, SE (TOP LOWER FRIO)	VICTORIA	01-19-84	6030	3	2	15,937	6	F	457,341	
	GAFFNEY, S. E. (5980 UPPER)	VICTORIA	02-13-84	5980	1	1	56,869	223	F	341,267	
	GAFFNEY, S.E. (6100 STRAY)	VICTORIA	02-02-84	5914	1	0	0	0		19	
	GAFFNEY, SW. (4800)	GOLIAD	07-13-77	4781	1	0	0	0		92,428	
	GAFFNEY, SW. (4800 -B-)	GOLIAD	06-30-77	4777	1	0	0	0		157,581	
	GAFFNEY, SW. (5200)	GOLIAD	07-10-79	5236	1	1	60,220	0		1,287,116	
P	GAMBLE GULLY (QUEEN CITY)	LIVE OAK	09-10-76	7398	3	3	119,283	937	F	1,102,765	
P	GAMBLE GULLY (UP. SLICK SD.)	LIVE OAK	09-24-77	8700	3	2	316,642	10,219		1,969,671	
A	GANADO	JACKSON	03-18-86	3622	1	0	0	0		0	
A	GANADO (F- 3-A)	JACKSON	05-15-84	5369	1	1	40,631	0		287,660	
A	GANADO (F- 4-A)	JACKSON	12-29-64	5803	1	0	0	0		15,150	N
	GANADO (F- 4-A UPPER)	JACKSON	09-20-69	5789	1	0	13,131	0	F	1,303,367	N
	GANADO (F- 4-C SEG 2)	JACKSON	04-08-67	5918	2	0	0	0		70,922	N
	GANADO (F- 7-B)	JACKSON	12-11-65	6536	2	1	18,069	0	F	356,760	N
P	GANADO (F-14)	JACKSON	05-26-65	7009	1	0	0	0		462,593	N
A	GANADO (F-16)	JACKSON	12-16-64	7078	3	1	27,538	0		2,440,899	N
	GANADO (F-18)	JACKSON	12-10-64	7304	1	0	0	0		0	N
	GANADO (FRIO 5-D)	JACKSON	06-02-59	6174	1	0	0	0		0	N
A	GANADO (FRIO 6-A)	JACKSON	04-26-61	6320	1	0	0	0		1,833,973	N
	GANADO (FRIO 6620)	JACKSON	12-15-86	6621	1	1	159,697	1,303		159,697	

RAILROAD COMMISSION OF TEXAS
OIL AND GAS DIVISION
GAS WELL GAS PRODUCTION AND HYDROCARBON LIQUIDS RECOVERED ON LEASES, BY FIELD, FOR 1987

RRC DISTRICT 2

	FIELD NAME	COUNTY	DISCOVERY DATE	DEPTH (FEET)	TOTAL WELLS EOY	PROD WELLS EOY	TOTAL 1987 PRODUCTION GROSS GAS (MCF)	HYDROCARBON LIQ (BBLS)		CUMULATIVE GROSS GAS PRODUCTION TO 1-1-88 (MCF)	
A	GANADO (FRIO 7-A)	JACKSON	08-23-61	6512	3	0	22,878	748		454,853	N
A	GANADO (MARG. B)	JACKSON	04-15-62	5079	4	0	0	0		2,217,002	N
A	GANADO (MARG. 1)	JACKSON	09-05-62	5053	4	0	0	0		2,752,871	N
	GANADO (MARG. 1 GAS)	JACKSON	09-27-59	5002	1	0	0	0		30,217	N
	GANADO (S-4)	JACKSON	11-10-61	4078	1	0	0	0		804,558	N
	GANADO (V-3)	JACKSON	12-10-64	7631	3	1	12,221	0	F	1,409,668	N
	GANADO (V-5)	JACKSON	01-20-65	7806	2	0	0	0		808,874	N
	GANADO (3620)	JACKSON	03-23-62	3620	1	0	0	0		509,305	N
	GANADO (3675)	JACKSON	10-09-61	3695	3	0	0	0		378,901	N
	GANADO (3700)	JACKSON	06-20-57	3695	6	1	27,000	0	F	810,525	N
	GANADO (3700 -A-)	JACKSON	03-31-58	3710	4	1	5,993	0		1,048,050	N
	GANADO (3800)	JACKSON	11-08-45	3827	3	0	0	0		2,760,653	N
	GANADO (3900)	JACKSON	07-13-74	3868	5	0	0	0		266,085	
	GANADO (4000)	JACKSON	03-03-58	4056	2	0	0	0		623,939	N
	GANADO (4100)	JACKSON	09-05-65	4111	1	0	0	0		23,935	N
	GANADO (4170)	JACKSON	03-08-74	4170	1	0	0	0		174,702	
	GANADO (4200)	JACKSON	07-23-57	4212	2	0	0	0		4,001	N
	GANADO (4600)	JACKSON	08-16-57	4573	2	0	0	0		0	N
P	GANADO (5270)	JACKSON	11-02-71	5268	3	2	62,527	0	F	438,301	
A	GANADO (5400)	JACKSON	09-07-87	5501	1	0	1,706	0	F	1,706	
A	GANADO, DEEP (HANNA ROSS)	JACKSON	08-01-63	6483	1	0	0	0		239,227	N
A	GANADO,DEEP (HULTQUIST)	JACKSON	11-09-73	6436	1	0	0	0		92,068	
	GANADO, DEEP (MAURITZ 6500)	JACKSON	06-24-41	5534	1	0	0	0		0	N
	GANADO, E. (WHISLER)	JACKSON	09-07-63	6396	2	1	30,290	0		502,067	N
	GANADO, EAST (5200)	JACKSON	08-16-58	5240	1	0	0	0		0	N
	GANADO, EAST (5300)	JACKSON	05-24-55	5291	2	0	0	0		76,716	N
	GANADO, EAST (5400)	JACKSON	11-22-55	5405	1	0	0	0		597	N
	GANADO, EAST (5700)	JACKSON	03-15-53	5731	2	0	0	0		32,929	N
	GANADO, EAST (5900)	JACKSON	10-21-55	5924	2	0	0	0		806,118	N
	GANADO, EAST (6000)	JACKSON	02-03-58	6023	1	0	0	0		930,126	N
	GANADO, EAST (6100)	JACKSON	11-22-55	6119	2	1	14,727	0		610,329	N
	GANADO, EAST (6124)	JACKSON	02-26-82	6124	1	1	50,972	0		283,479	
	GANADO, EAST (6450)	JACKSON	06-14-82	6446	1	0	0	0		88,954	
	GANADO, NORTH (FRIO 6680)	JACKSON	12-07-85	6680	1	0	0	0		14,159	
	GANADO, NW. (FRIO 4300)	JACKSON	10-25-82	4290	1	0	0	0		261,431	
P	GANADO, WEST	JACKSON	11-15-79	4668	2	2	11,490	0		195,761	
	GANADO, WEST (5100)	JACKSON	12-27-62	5077	1	0	0	0		3,592	N
	GANADO, WEST (5150)	JACKSON	04-10-75	5118	1	0	0	0		307,090	
A	GANADO, WEST (5200)	JACKSON	05-17-59	5146	1	0	0	0		339,864	N
A	GANADO, WEST (5300)	JACKSON	12-09-75	5204	2	0	0	0		4,554	
A	GANADO, WEST (5900)	JACKSON	09-06-87	5878	1	1	4,706	0		4,706	
	GANTT (COOK MTN)	GOLIAD	02-15-68	5264	1	0	0	0		16,756	N
	GANTT (MIOCENE, UP.)	GOLIAD	06-19-76	1916	2	0	0	0		57,536	
	GARCITAS CREEK (MIOCENE 2375)	VICTORIA	08-26-82	2364	1	1	15,041	0		232,377	
	GARCITAS CREEK (2400)	VICTORIA	02-29-72	2443	2	0	0	0		575,286	
	GARCITAS CREEK, N. (FRIO 3780)	VICTORIA	11-29-84	8629	2	0	51,072	0		153,536	
	GARCITAS CREEK, N. (FRIO 4100)	VICTORIA	04-03-87	4108	1	0	7,056	153		7,056	
	GARCITAS CREEK, N. (FRIO 4550)	VICTORIA	10-08-85	4560	2	0	7,342	0		20,790	
	GARCITAS CREEK,N. (MIOCENE 2800)	VICTORIA	11-26-85	2804	1	0	0	0		9,914	
	GARRETT (YEGUA 5650)	DE WITT	09-05-79	5669	1	0	4,473	6		694,456	
	GENEVIEVE (HOCKLEY 3500)	BEE	03-02-41	3514	1	0	0	0		0	N
	GEORGE WEST TOWNSITE	LIVE OAK	12-22-77	8336	1	0	0	0		88,473	
	GEORGE WEST, SOUTH (FRIO -N-)	LIVE OAK	03-20-62	2681	1	0	0	0		0	N
	GEORGE WEST, WEST (1600)	LIVE OAK	05-21-61	1798	1	0	0	0		707	N
	GEORGE WEST, WEST (2300)	LIVE OAK	01-29-87	2300	1	1	29,754	0		29,754	
	GEORGE WEST, W. (7250)	LIVE OAK	03-23-82	7230	1	1	20,819	426		202,086	
	GEORGE WEST, WEST (7400 SD.-W.)	LIVE OAK	09-30-75	7407	1	0	0	0		1,465,207	
	GEORGE WEST, WEST (7500 WILCOX)	LIVE OAK	01-28-64	7496	1	0	24	22		5,394,733	N
	GEORGE WEST, WEST (7900)	LIVE OAK	11-08-52	7925	1	1	84,816	884		4,549,927	N
	GEORGE WEST, WEST (8300)	LIVE OAK	06-27-77	8282	3	1	135,662	2,321		6,697,611	
P	GEORGE WEST, WEST (8500)	LIVE OAK	10-11-77	8638	7	4	152,627	2,182	F	6,070,534	
	GEORGE WEST, WEST (8600)	LIVE OAK	06-27-77	8631	2	1	28,120	449	F	865,580	
P	GEORGE WEST, WEST (9500)	LIVE OAK	01-31-82	9708	6	5	3,455,720	63,512		20,097,034	
P	GEORGE WEST, WEST (10200)	LIVE OAK	07-01-82	10440	6	6	5,086,668	106,566		37,237,532	
	GEORGE WEST, WEST (10430)	LIVE OAK	08-10-81	10431	1	1	139,194	3,634		717,382	
	GEORGE WEST, WEST (10500)	LIVE OAK	07-31-81	10480	1	1	158,448	2,347		1,052,151	
	GEORGE WEST, WEST (10900 WILCOX)	LIVE OAK	05-24-82	10976	1	0	31,352	1,108		1,442,703	
	GEORGIE HEARD (3500)	BEE	09-25-80	3511	1	1	54,356	0		369,128	
	GEORGIE HEARD (3700)	BEE	09-25-80	3702	1	1	71,996	0		749,569	
	GEORGIE HEARD, E. (4700)	BEE	12-18-85	4700	1	0	0	0		22,465	
	GOAT CREEK (YEGUA 4450)	GOLIAD	08-01-84	4436	1	1	109,391	656		349,107	
A	GOAT CREEK (MACKHANK)	GOLIAD	10-26-87	7686	1	0	5,725	0		5,725	
P	GOEBEL (LULING)	LIVE OAK	10-25-49	7044	3	3	381,665	6,751		1,693,008	N
	GOEBEL (MASSIVE 1)	LIVE OAK	12-29-81	7264	2	0	0	0		431,009	
	GOEBEL (MASSIVE 4)	LIVE OAK	05-23-77	7837	1	1	38,846	2,072		121,885	
P	GOEBEL (SLICK)	LIVE OAK	05-07-56	6856	4	3	500,785	14,380	F	2,254,103	N
	GOEBEL (10280)	LIVE OAK	09-16-87	10273	1	1	5,035	75		5,035	
	GOEBEL (10550)	LIVE OAK	02-21-85	11300	1	0	21,171	340		122,423	
	GOEBEL,NORTH (SLICK 6635)	LIVE OAK	03-09-83	6632	1	1	34,691	368		134,827	
	GOHLKE,N. (YEGUA 5370)	DE WITT	08-08-77	5368	1	1	48,630	304		546,559	
	GOHLKE, N. (5240)	DE WITT	04-23-77	5240	1	1	43,399	92		948,832	
	GOLIAD (FRIO 2970)	GOLIAD	09-12-86	2970	1	1	71,647	0		71,729	
	GOLIAD, N. (2525)	GOLIAD	02-20-80	2523	3	2	22,987	0		155,778	
	GOLIAD, NORTH (2650)	GOLIAD	06-03-44	2671	2	1	14,995	0		1,169,960	N
	GOLIAD, N. (3250)	GOLIAD	11-01-79	3262	1	1	376	0		1,202,835	
	GOLIAD, N. (5600)	GOLIAD	10-22-83	5586	1	0	7,853	13		150,703	
	GOLIAD, NW. (1ST. MACHANK)	GOLIAD	01-13-86	11441	1	1	218,829	20,473		352,190	
	GOLIAD, WEST (MACHANK)	GOLIAD	08-15-84	11486	1	1	196,942	17,031		1,004,581	
	GOLIAD, WEST (MACHANK, 2ND)	GOLIAD	02-01-85	12783	1	1	132,828	4,171		513,257	
P	GOOD HOPE (WICK 10100)	LAVACA	02-28-86	10090	2	2	333,726	19,645		372,236	
	GOTTSCHALT (CROCKETT UPPER)	GOLIAD	07-01-58	5073	1	1	12,630	0		127,595	N
	GOTTSCHALT (HOCKLEY 3820)	GOLIAD	09-05-84	3822	2	0	0	0		432,044	
P	GOTTSCHALT (LULING 7600)	GOLIAD	05-13-48	7598	2	1	35,280	546		77,356	N
	GOTTSCHALT (PETTUS)	GOLIAD	01-16-62	4496	1	1	4,307	0		52,648	N
	GOTTSCHALT (RECKLAW 7300)	GOLIAD	07-24-51	7352	2	1	12,109	70		693,826	N
	GOTTSCHALT (THIRD YEGUA)	GOLIAD	05-28-81	4685	2	1	1,544	0		231,370	
	GOTTSCHALT (2650)	GOLIAD	01-11-64	2638	1	0	1,966	0		43,580	N
	GOTTSCHALT (8900)	GOLIAD	12-07-48	8947	2	1	66,135	356		1,215,245	N
	GOTTSCHALT, N.E. (2800 FRIO)	GOLIAD	01-14-87	2787	1	0	5,683	0		5,683	

GAS WELL GAS PRODUCTION AND HYDROCARBON LIQUIDS RECOVERED ON LEASES, BY FIELD, FOR 1987

RRC DISTRICT 2

	FIELD NAME	COUNTY	DISCOVERY DATE	DEPTH (FEET)	TOTAL WELLS EOY	PROD WELLS EOY	TOTAL 1987 PRODUCTION GROSS GAS (MCF)	HYDROCARBON LIQ (BBLS)		CUMULATIVE GROSS GAS PRODUCTION TO 1-1-88 (MCF)	
	GOTTSCHALT, W.	GOLIAD	08-28-79	5092	1	0	0	0		538,695	
	GOTTSCHALT, WEST (PETTUS)	GOLIAD	04-29-80	4484	1	0	0	0		225,750	
	GOTTSCHALT, WEST (SLICK)	GOLIAD	12-26-80	7588	1	1	15,128	251		385,158	
	GOWITT (WILCOX 8,800)	GOLIAD	04-07-74	8822	1	0	0	0		296,108	
	GRACE (FRIO 4450)	JACKSON	02-05-82	4444	1	0	0	0		241,571	
	GRANNY (FRIO 3740)	GOLIAD	08-20-86	3736	1	0	6,085	0		9,202	
A	GRANT RANCH (4430)	LIVE OAK	01-26-83	4411	1	0	0	0		265,599	
	GRANT RANCH (4450)	LIVE OAK	01-26-83	4434	1	1	114,869	227		526,663	
A	GRASS ISLAND (FARWELL Q)	CALHOUN	08-12-77	5296	1	1	57,442	358		2,569,615	
	GRASS ISLAND (FARWELL -R-)	CALHOUN	08-12-77	5357	1	0	0	0		1,180,953	
A	GRASS ISLAND (MATAGORDA -A-)	CALHOUN	05-01-78	5324	1	0	0	0		3,323,729	
	GRASS ISLAND (SALURIA -D-)	CALHOUN	12-31-79	3931	1	0	0	0		144,084	
P	GRASS ISLAND (SALURIA -E-)	CALHOUN	10-04-77	4056	2	2	108,244	0	F	5,161,930	
	GRASS ISLAND (4000 STRAY)	CALHOUN	06-18-87	3960	1	1	28,307	0	F	28,307	
P	GRASS ISLAND, SW. (2900)	CALHOUN	09-11-85	2935	3	1	145,596	0		439,208	
	GRASS ISLAND, SW. (5000)	CALHOUN	09-11-85	2935	1	1	235,274	0		621,268	
	GRASS ISLAND, W. (1900)	CALHOUN	12-17-83	1900	2	0	8,572	0		112,577	
	GRASS ISLAND, W. (2220)	CALHOUN	05-03-78	2225	1	1	38,789	0		126,037	
P	GRASS ISLAND, W. (2400)	CALHOUN	04-06-83	2410	3	1	145,169	0		1,193,063	
	GRASS ISLAND, W. (2490)	CALHOUN	11-14-83	2486	1	1	19,083	0		419,786	
	GRASS ISLAND, W. (2500)	CALHOUN	10-25-83	2490	1	1	122,504	0		499,936	
	GRASS ISLAND, W. (2510)	CALHOUN	03-02-84	2510	1	1	74,301	0		325,601	
P	GRASS ISLAND, W. (2850)	CALHOUN	10-23-83	2842	4	3	291,484	0		1,720,216	
	GRASS ISLAND, W. (2900)	CALHOUN	10-23-83	2937	1	1	72,049	0		427,622	
	GRAVEL (MIOCENE 2200)	VICTORIA	08-06-87	2186	1	0	0	0		0	
	GREEN (QUEEN CITY)	KARNES	05-01-81	5504	3	1	6,519	0		354,650	
	GREEN, E. (QUEEN CITY)	KARNES	04-27-82	5570	1	1	21,418	0		130,534	
	GREEN LAKE, E. (8170)	CALHOUN	05-18-84	8174	1	0	0	0		113,527	
	GREEN LAKE, W (8350)	CALHOUN	06-27-69	8358	1	0	0	0		413,711	N
	GRETA (C-1)	REFUGIO	11-02-41	3432	3	1	45,965	0		7,151,168	N
	GRETA (C-1-A, NORTH)	REFUGIO	05-28-53	3482	2	0	0	0		5,456,403	N
	GRETA (C-2)	REFUGIO	11-16-36	3585	3	0	0	0		69,254	N
P	GRETA (C-5)	REFUGIO	09-25-74	4078	10	4	300,301	0	F	11,218,323	
	GRETA (F-1 WEST)	REFUGIO	12-10-35	5133	6	2	20,087	0	F	20,810,012	N
	GRETA (F-2 WEST)	REFUGIO	10-07-43	5045	4	1	9,302	0		8,440,346	N
	GRETA (G-5)	REFUGIO	11-08-50	4940	3	0	4,317	0		911,102	N
	GRETA (L- 1)	REFUGIO	06-28-56	1699	1	0	0	0		189,239	N
	GRETA (L- 2)	REFUGIO	05-02-34	1718	23	4	51,507	0	F	32,440,455	N
P	GRETA (L- 3)	REFUGIO	11-01-33	1865	27	5	246,273	0	F	25,119,323	N
	GRETA (L- 4)	REFUGIO	02-16-34	2065	1	0	0	0		542,592	N
P	GRETA (L- 5)	REFUGIO	02-16-34	2065	44	17	301,135	0	F	25,731,018	N
	GRETA (L- 6 WEST)	REFUGIO	08-19-33	2120	4	1	70,327	0		5,093,612	N
	GRETA (L- 7 NORTH)	REFUGIO	10-31-53	2160	1	1	1,523	0		323,697	N
	GRETA (L- 7 SOUTH)	REFUGIO	11-27-39	2212	1	0	0	0		526,807	N
P	GRETA (L- 8)	REFUGIO	02-22-35	2186	7	3	57,830	0	F	6,233,752	N
	GRETA (L-12)	REFUGIO	12-21-66	2495	1	0	0	0		658,846	N
	GRETA (L-12, N)	REFUGIO	06-12-84	2520	1	0	0	0		78,330	
	GRETA (L-13)	REFUGIO	12-23-57	2600	4	0	13,330	0		1,562,053	N
	GRETA (L-14 NORTH)	REFUGIO	03-23-58	2657	1	1	14,199	0		180,824	N
	GRETA (L-14 SOUTH)	REFUGIO	04-24-58	2621	1	0	0	0		0	N
	GRETA (L-15)	REFUGIO	01-18-57	2702	7	1	3,891	0		3,507,236	N
	GRETA (O-1)	REFUGIO	12-15-50	2800	5	1	29,473	0		1,806,308	N
	GRETA (O-1-B)	REFUGIO	07-29-57	2990	1	0	0	0		554,122	N
	GRETA (O-2 NORTH)	REFUGIO	05-09-55	2990	2	0	0	0		4,071,737	N
	GRETA (O-2 SOUTH)	REFUGIO	07-14-56	3048	1	0	0	0		1,389,128	N
	GRETA (O-4)	REFUGIO	01-15-60	3152	13	0	0	0		3,669,864	N
	GRETA (O-5)	REFUGIO	07-15-59	3196	1	0	0	0		1,188,510	N
A	GRETA (O-6)	REFUGIO	05-09-55	3244	2	0	0	0		735,437	N
	GRETA (550)	REFUGIO	01-06-82	580	1	0	346	0		135,993	
	GRETA (600)	REFUGIO	04-24-81	614	1	0	0	0		17,168	
	GRETA (700)	REFUGIO	03-16-79	716	6	1	6,568	0		873,077	
	GRETA (O-7)	REFUGIO	11-28-60	3284	1	0	0	0		1,220,748	N
	GRETA (800)	REFUGIO	01-09-79	784	3	0	0	0		344,040	
	GRETA (900)	REFUGIO	01-31-78	894	5	2	16,305	0	F	752,060	
	GRETA (950)	REFUGIO	01-08-79	952	1	0	0	0		197,672	
	GRETA (1080)	REFUGIO	02-06-76	1078	1	1	21,032	0		1,401,903	
	GRETA (1250)	REFUGIO	06-15-77	1246	4	0	0	0		1,015,527	
	GRETA (1300)	REFUGIO	12-08-77	1312	1	0	0	0		211,406	
	GRETA (2150)	REFUGIO	10-21-82	2144	1	0	0	0		0	
	GRETA (3490)	REFUGIO	02-28-85	3568	1	0	0	0		123,959	
A	GRETA (3500)	REFUGIO	06-28-55	3485	1	1	44,982	0		787,527	N
A	GRETA (4400)	REFUGIO	03-08-72	4330	4	0	0	0		2,466,218	
	GRETA (4850)	REFUGIO	04-19-72	4782	1	1	9,787	0		696,072	
A	GRETA, DEEP (5430)	REFUGIO	06-08-85	5415	1	1	84,440	631		171,039	
A	GRETA, DEEP (5600)	REFUGIO	09-16-74	5604	2	0	0	0		290,652	
A	GRETA, DEEP (5620)	REFUGIO	11-17-76	5619	1	0	0	0		21,040	
	GRETA, W. (6110)	REFUGIO	05-31-68	6549	1	0	0	0		3,548,090	N
	GRETA, W. (6300)	REFUGIO	08-17-84	6295	1	0	0	0		28,071	
P	GUN POINT (ROEDER)	DE WITT	07-05-84	12450	6	6	6,933,710	62,495		33,420,258	
P	GUN POINT (WILCOX LOWER, GRAY)	DE WITT	01-19-85	13170	8	5	9,493,321	24,585		24,017,310	
P	GUN POINT (WILCOX MIDDLE, 11000)	DE WITT	08-16-86	11036	2	2	541,579	14,929		612,107	
	GUN POINT, S. (WILCOX, LOWER)	DE WITT	12-05-85	13839	1	0	15,728	0		285,151	
	GUN POINT, S. (WILCOX 14100)	DE WITT	02-23-87	14078	2	0	10,442	0		10,442	
	H.C. KOONTZ (5480)	VICTORIA	11-13-87	5482	1	0	65	0		65	
	HAILEY (PETTUS)	LIVE OAK	05-06-57	4417	1	0	29,085	0		251,175	N
	HALLETTSVILLE (5680)	LAVACA	05-20-85	5680	1	0	293	245		1,173	
	HALLETTSVILLE (6700)	LAVACA	12-31-70	6690	1	1	12,448	216		578,796	
P	HALLETTSVILLE (7100)	LAVACA	10-12-74	7116	3	3	92,106	1,099		1,285,401	
	HALLETTSVILLE (7200)	LAVACA	10-05-61	7191	4	1	25,631	149		1,306,660	N
	HALLETTSVILLE (7700)	LAVACA	08-06-74	7737	2	1	53,778	2,884		1,639,352	
A	HALLETTSVILLE (8200)	LAVACA	07-24-84	8206	2	1	80,102	2,118		157,972	
	HALLETTSVILLE (8250 WILCOX)	LAVACA	02-01-57	8246	1	0	25,704	1,318		2,038,731	N
	HALLETTSVILLE (8750)	LAVACA	09-19-75	8760	1	1	136,718	8,901		1,643,380	
P	HALLETTSVILLE (9500)	LAVACA	08-01-79	9506	1	0	0	0		134,769	
	HALLETTSVILLE, EAST (8600)	LAVACA	01-17-76	8624	1	1	29,329	482		262,367	
P	HALLETTSVILLE, EAST (9800)	LAVACA	04-07-78	9796	7	5	751,981	24,511		4,802,122	
P	HALLETTSVILLE, SOUTH (ANDERSON)	LAVACA	06-05-77	9909	5	5	792,047	24,057		17,850,285	
	HAPPY MILLER (4750)	LIVE OAK	03-13-72	4748	2	1	117,841	453		4,765,838	
	HARMON (STRAY 6500)	JACKSON	09-10-73	6495	1	1	28,625	169	F	1,281,367	

RAILROAD COMMISSION OF TEXAS
OIL AND GAS DIVISION

GAS WELL GAS PRODUCTION AND HYDROCARBON LIQUIDS RECOVERED ON LEASES, BY FIELD, FOR 1987

RRC DISTRICT 2

	FIELD NAME	COUNTY	DISCOVERY DATE	DEPTH (FEET)	TOTAL WELLS EOY	PROD WELLS EOY	TOTAL 1987 GROSS GAS (MCF)	PRODUCTION HYDROCARBON LIQ (BBLS)		CUMULATIVE GROSS GAS PRODUCTION TO 1-1-88 (MCF)	
	HARMON, S. (6490 FRIO)	JACKSON	01-04-85	6490	1	0	0	0		4,826	
	HARRIS (TARA)	LIVE OAK	05-10-84	8040	1	1	567,904	4,672		1,240,870	
	HARRIS (WILCOX-LULING)	LIVE OAK	01-26-61	7500	2	1	5,121	14	F	7,739,600	N
P	HARRIS (WILCOX-MACKHANK)	LIVE OAK	12-15-64	8164	2	2	88,752	633		2,883,685	N
	HARRIS (WILCOX-MASSIVE)	LIVE OAK	01-15-48	8485	1	0	0	0		10,535,809	N
	HARRIS (WILCOX-SLICK)	LIVE OAK	05-12-47	7250	1	1	119,775	451		5,323,314	N
	HARRIS (WILCOX-12050)	LIVE OAK	03-03-83	12068	1	1	68,107	2,476		441,135	
P	HARRIS, NE. (MASSIVE SEG. C)	LIVE OAK	01-25-59	8607	2	2	379,916	4,350	F	3,259,008	N
P	HAWES (BASAL MIOCENE)	CALHOUN	08-30-84	6320	3	2	379,935	0		1,258,210	
	HEARD RANCH (FRIO Z)	BEE	12-07-39	4766	4	1	116,277	0		37,658,275	N
	HEARD RANCH (2900)	BEE	12-08-64	2938	2	0	87,614	1	F	12,979,997	N
	HEARD RANCH (3170)	BEE	01-27-86	3170	1	0	29,953	0		467,035	
	HEARD RANCH (3550)	BEE	09-01-81	3534	1	1	15,042	0		252,024	
	HEARD RANCH (3700)	BEE	04-16-54	3673	2	1	15,022	0	F	740,686	N
	HEARD RANCH (3860)	BEE	03-05-82	3857	1	0	0	0		2,929	
	HEARD RANCH (3875)	BEE	08-30-82	3882	1	1	25,795	0		357,982	
	HEARD RANCH (3890)	BEE	05-04-82	3894	1	1	21,972	21		513,592	
P	HEARD RANCH (3900)	BEE	05-25-57	3874	5	3	110,597	0	F	9,777,594	N
	HEARD RANCH (4000)	BEE	04-25-62	3880	3	1	154,212	29	F	15,360,949	N
	HEARD RANCH (4050)	BEE	05-08-83	4040	1	0	0	0		10,874	
	HEARD RANCH (4150)	BEE	03-01-83	4110	1	0	0	0		69	
	HEARD RANCH (4200)	BEE	10-30-49	4236	2	2	14,475	0	F	1,654,247	N
	HEARD RANCH (4225)	BEE	02-24-84	4220	1	0	1,934	0		42,324	
P	HEARD RANCH (4300)	BEE	08-27-51	4274	7	6	226,648	0	F	11,977,417	N
P	HEARD RANCH (4400)	BEE	05-24-57	4440	5	3	255,705	0	F	3,652,377	N
	HEARD RANCH (4500)	BEE	03-30-81	4503	2	1	11,609	0		519,862	
	HEARD RANCH (4600)	BEE	09-02-81	4598	1	1	7,622	0		104,373	
	HEARD RANCH (4800)	BEE	12-04-63	4630	2	0	0	0		503,734	N
	HEARD RANCH, SOUTH (5200)	BEE	03-13-82	4198	1	0	0	0		0	
	HEINZEVILLE (RECKLAW)	GOLIAD	11-15-62	7435	1	1	176,142	1,888		631,678	N
A	HELEN GOHLKE (A-2)	DE WITT	M 07-11-51	8163	1	0	0	0		1,122,776	N
P	HELEN GOHLKE (FRIO 3150)	VICTORIA	08-12-81	3150	3	1	61,927	0		542,305	
	HELEN GOHLKE (FRIO 3200)	DE WITT	09-20-86	3200	1	1	66,900	0		66,900	
	HELEN GOHLKE (FRIO 3400)	VICTORIA	04-11-62	3469	1	0	0	0		218,565	N
	HELEN GOHLKE (FRIO 3500)	DE WITT	09-20-86	3520	1	0	6,698	0		6,698	
	HELEN GOHLKE (FRIO 3520)	VICTORIA	12-23-63	3513	1	0	0	0		9,866	N
A	HELEN GOHLKE (WILCOX A-1)	VICTORIA	M 10-08-50	8096	5	4	397,694	4,440	F	50,504,468	N
P	HELEN GOHLKE (WILCOX B-2)	VICTORIA	M 06-24-52	8215	5	2	39,077	676		10,993,079	N
	HELEN GOHLKE (WILCOX, LO.)	VICTORIA	08-30-76	12942	1	1	73,736	0		2,523,770	
A	HELEN GOHLKE (YEGUA K)	DE WITT	M 10-12-51	5353	4	0	36,581	0		2,176,498	N
	HELEN GOHLKE (YEGUA, LOWER)	VICTORIA	M 06-12-74	5664	6	1	15,384	0	F	1,309,363	
	HELEN GOHLKE (YEGUA 5250)	DE WITT	05-22-78	8267	1	0	0	0		424,164	
	HELEN GOHLKE (YEGUA 5400)	VICTORIA	08-31-57	5420	1	0	0	0		8,009	N
	HELEN GOHLKE (YEGUA 5640)	VICTORIA	03-22-86	5644	1	1	45,751	176		66,817	
	HELEN GOHLKE (1650)	DE WITT	12-16-74	1656	1	0	0	0		703,901	
	HELEN GOHLKE (5390)	VICTORIA	11-08-84	5396	1	0	6,825	0		24,168	
	HELEN GOHLKE (5700)	DE WITT	02-12-62	5702	1	1	16,976	0	F	133,285	N
	HELEN GOHLKE, E. (WILCOX A-1)	VICTORIA	05-27-74	8800	3	3	357,400	3,245	F	9,710,555	
	HELEN GOHLKE, N.E. (FRIO 2970)	VICTORIA	08-30-84	2964	1	1	48,881	0		206,569	
	HELEN GOHLKE, N.E. (FRIO 3410)	VICTORIA	08-30-84	2964	1	1	54,646	0		307,051	
	HELEN GOHLKE, SE. (WILCOX 9000)	VICTORIA	09-30-70	9034	1	1	160,456	2,375		2,147,967	
P	HELEN GOHLKE, SW. (WILCOX)	VICTORIA	11-10-53	8527	3	2	250,312	1,558	F	13,521,049	N
	HELEN GOHLKE, SW. (WILCOX N SEG)	VICTORIA	08-12-59	8482	1	1	88,225	806		12,084,005	N
	HELEN GOHLKE, SW. (YEGUA,LO.)	VICTORIA	06-09-74	5674	3	0	2,666	38		1,068,950	
A	HELEN GOHLKE, SW. (5740)	VICTORIA	04-17-84	5735	1	0	10,882	38		200,300	
P	HELEN GOHLKE, W. (8-1 SD.)	VICTORIA	03-19-82	8260	3	2	246,471	3,401		411,988	
A	HELEN GOHLKE, W. (WILCOX)	VICTORIA	M 08-11-52	8168	2	0	5,079	27		2,011,645	N
A	HELEN GOHLKE, W. (YEGUA)	DE WITT	10-03-52	5314	1	1	37,299	0	F	636,002	N
	HELEN GOHLKE, W. (YEGUA LOWER)	DE WITT	M 12-19-54	5613	2	0	0	0		637,951	N
	HELEN GOHLKE, W. (3000 SD)	VICTORIA	06-25-60	3025	1	1	39,675	0		51,630	N
	HENZE (LULING)	DE WITT	09-13-54	7466	2	1	217,147	3,019		1,312,389	N
	HENZE (SLICK)	DE WITT	06-11-51	7331	2	2	139,262	1,806		2,029,669	N
	HENZE (WILCOX 10850)	DE WITT	04-20-72	10837	2	1	64,568	2,015		1,555,766	
	HENZE, E. (MIGURA)	DE WITT	08-16-82	12770	1	0	15,032	52		17,587	
	HENZE, E. (ROEDER SAND)	DE WITT	07-12-80	11678	1	0	8,983	329		307,010	
	HENZE, E. (9700)	DE WITT	11-15-87	9707	1	1	6,765	531		6,765	
	HENZE, E. (10,400 SAND)	DE WITT	01-10-85	13500	1	1	13,031	584		87,937	
	HERNDON (3000 FRIO)	GOLIAD	12-11-75	3007	2	0	0	0		555,313	
A	HEYSER (F-34)	CALHOUN	02-27-84	5371	2	1	104,654	493		406,203	
	HEYSER (F-37)	CALHOUN	06-03-90	5223	1	1	140,860	0	F	1,423,394	
A	HEYSER (F-38)	CALHOUN	10-24-84	5431	1	0	0	0		2,769	
	HEYSER (F-39)	VICTORIA	08-22-79	5343	1	0	15,386	0	F	378,637	
A	HEYSER (F-40)	CALHOUN	M 07-03-74	5429	2	0	6,225	0	F	207,896	
A	HEYSER (F-41)	CALHOUN	08-15-82	5375	1	0	0	0		56,961	
	HEYSER (GRETA STRINGER)	CALHOUN	M 05-16-36	5750	8	1	147,080	6	F	21,677,856	N
	HEYSER (2670 SAND)	CALHOUN	07-08-82	2660	1	0	0	0		115,982	
	HEYSER (3300)	CALHOUN	M 07-15-70	3320	1	0	0	0		3,221,004	
	HEYSER (3400)	CALHOUN	M 11-14-50	3423	2	0	0	0		11,194,680	N
P	HEYSER (3550)	VICTORIA	10-12-84	3555	2	2	290,949	0	F	578,015	
	HEYSER (3700)	CALHOUN	M 03-13-69	3665	1	0	0	0		11,837,785	N
	HEYSER (3900)	CALHOUN	M 12-09-37	3904	8	0	0	0		12,797,324	N
	HEYSER (4300)	CALHOUN	M 11-08-56	4304	2	0	0	0		19,072,153	N
P	HEYSER (4400)	CALHOUN	M 04-12-57	4413	11	1	239,156	143	F	27,954,655	N
A	HEYSER (4800 GRETA)	CALHOUN	M 11-25-36	4815	3	0	0	0		4,427,728	N
A	HEYSER (5400 #1)	CALHOUN	01-01-63	5400	2	0	0	0		272,389	N
A	HEYSER (5400 #2)	CALHOUN	M 01-01-63	5400	88	11	4,942,583	C 34,031	F	76,554,522	N
A	HEYSER (5400 #3)	VICTORIA	M 01-01-63	5400	2	0	0	0		317,042	N
	HEYSER (5500 A)	VICTORIA	M 12-12-69	5522	2	1	257,213	193	F	2,067,817	N
	HEYSER (6300)	VICTORIA	08-19-82	6284	1	0	0	0		710,077	
	HEYSER (7350)	VICTORIA	09-18-83	7518	1	0	1,940	21		25,517	
P	HEYSER (8100)	CALHOUN	03-25-55	8088	2	0	236,416	4,463		1,328,439	N
P	HEYSER (8200)	VICTORIA	03-13-79	8229	4	3	506,170	6,963	F	2,766,174	
	HEYSER (8300)	VICTORIA	05-26-52	8320	1	0	0	0		1,096,795	N
	HEYSER, EAST (7500)	VICTORIA	06-23-84	7584	1	0	370	0	F	301,625	
	HEYSER, EAST (7550)	VICTORIA	06-23-84	7644	1	0	3,302	77	F	83,256	
	HEYSER, EAST (8040)	VICTORIA	11-14-83	7996	4	0	102,025	1,811	F	2,707,893	
	HEYSER, EAST (8060)	VICTORIA	05-06-83	8284	1	0	29,318	581	F	1,475,337	
	HEYSER, EAST (8080)	VICTORIA	01-27-85	8080	1	0	0	0		71,259	
A	HEYSER, EAST (8350)	VICTORIA	09-13-83	8233	4	3	658,318	13,032	F	3,524,215	

GAS-WELL GAS PRODUCTION AND HYDROCARBON LIQUIDS RECOVERED ON LEASES, BY FIELD, FOR 1987

RRC DISTRICT 2

	FIELD NAME	COUNTY	DISCOVERY DATE	DEPTH (FEET)	TOTAL WELLS EOY	PROD WELLS EOY	TOTAL 1987 PRODUCTION GROSS GAS (MCF)	HYDROCARBON LIQ (BBLS)		CUMULATIVE GROSS GAS PRODUCTION TO 1-1-88 (MCF)	
	HEYSER, S.E. (G-10)	CALHOUN	08-12-81	6135	1	0	0	0		13,298	
	HIGH STAR (FRIO)	JACKSON	09-26-87	4492	2	0	0	0		0	
	HINNANT (GREENWOOD)	LIVE OAK	10-10-77	2214	1	1	107,613	0		343,333	
P	HINNANT (MIOCENE 1660)	LIVE OAK	07-28-78	1660	2	2	58,975	0		59,056	
	HINNANT (WILSON)	LIVE OAK	05-30-77	6500	1	0	0	0		1,133,167	
P	HINNANT (2040)	LIVE OAK	04-28-87	2028	2	2	59,658	0		59,658	
P	HOCKLEY (3535)	BEE	07-16-82	3533	3	3	68,111	0		417,371	
P	HOCKLEY (4630)	BEE	12-04-82	4626	2	2	40,735	69		263,126	
A	HOCKLEY (4720)	BEE	03-14-83	4720	1	1	36,724	269		122,089	
	HOG PASTURE (FRIO E)	CALHOUN	08-17-85	8256	1	1	15,044	156		152,917	
	HOG PASTURE (FRIO G)	CALHOUN	02-27-87	8386	2	2	23,692	834		23,692	
	HOG PASTURE (FRIO 1)	CALHOUN	10-23-81	8760	1	0	213	39		49,314	
	HOG PASTURE (J SAND)	CALHOUN	11-17-84	8990	1	0	2,669	142		131,895	
	HOLLY (COOK MOUNTAIN 5150)	DE WITT	09-05-78	5162	1	0	0	0		107,700	
	HOLLY (FRIO 2100)	DE WITT	11-11-74	2168	1	0	0	0		0	
	HOLLY (FRIO 2900)	DE WITT	08-04-74	2888	1	0	0	0		1,114,347	
	HOLLY (FRIO 3050)	DE WITT	09-27-78	3053	2	1	986	0		186,634	
	HOLLY (VICKSBURG 3900)	DE WITT	09-05-78	3938	2	1	9,082	0		197,404	
A	HOLLY (YEGUA 4500)	DE WITT	11-10-72	4787	1	1	1,251	0		312,902	
A	HOLLY (YEGUA 4600 UP.)	DE WITT	02-29-64	4633	1	0	0	0		372,975	N
	HOLLY, EAST (LULING 7500)	DE WITT	08-17-61	7482	1	0	0	0		0	N
	HOLLY, EAST (MACKHANK)	DE WITT	12-29-61	7526	2	0	0	0		430,464	N
	HOLLY, EAST (MASSIVE 2)	DE WITT	01-14-73	7689	1	0	0	0		297,118	
	HOLLY, NW. (3050)	DE WITT	10-02-64	3056	1	0	0	0		0	N
	HOLLY, WEST (VICKSBURG)	DE WITT	07-07-80	3439	1	0	0	0		5,937	
	HOLLY, WEST (2000)	DE WITT	07-20-77		1	0	0	0		71,629	
	HOLMAN (HOCKLEY 1ST)	LIVE OAK	05-02-87	4274	1	1	22,743	0		22,743	
A	HOLZMARK (HOCKLEY)	BEE	07-28-56	3485	1	0	0	0		402,590	N
	HOLZMARK, E. (LULING)	BEE	02-10-69	7938	1	0	0	0		35,607	N
	HOLZMARK, E. (10,300)	BEE	10-15-84	10297	1	0	0	0		306,653	
	HOLZMARK, WEST (900)	BEE	07-03-80	895	1	0	2,074	0		44,581	
	HONEY CREEK (COCKFIELD)	LAVACA	07-07-73	3580	1	0	0	0		145	
	HONEY CREEK (MIOCENE 1000)	LAVACA	09-07-73	1006	1	1	42,059	0		932,581	
	HOPE (FRIO 2950)	LAVACA	08-06-75	2951	1	0	0	0		440,704	
	HOPE (MIOCENE 1000)	LAVACA	08-09-76	1010	3	3	123,289	0		1,049,670	
	HOPE (MIOCENE 1250)	LAVACA	08-15-53	1259	1	0	0	0		20,908	N
P	HOPE (MIOCENE 1550)	LAVACA	04-25-68	4000	4	2	251,058	0		8,242,168	N
	HOPE (MIOCENE 2300)	LAVACA	12-13-79	2281	2	1	17,723	0		230,523	
	HOPE (MIOCENE 2500)	LAVACA	02-16-78	2529	1	0	0	0		216,548	
	HOPE (MIOCENE 2660)	LAVACA	02-06-81	2659	2	1	25,214	0		291,130	
P	HOPE (MIOCENE 2700)	LAVACA	03-27-76	2710	5	3	100,202	0		1,615,411	
	HOPE (MIOCENE 2750)	LAVACA	02-02-78	2764	1	0	0	0		450,091	
	HOPE (MIOCENE 2950)	LAVACA	08-31-79	2950	2	0	0	0		203,639	
	HOPE (MIOCENE 3000)	LAVACA	04-01-78	3002	1	0	0	0		45,863	
	HOPE (MIOCENE 3050)	LAVACA	08-30-79	3052	1	0	0	0		144,276	
	HOPE (WILCOX 7700)	LAVACA	05-18-68	7712	1	1	118,220	3,767		124,751	N
P	HOPE (WILCOX 8800)	LAVACA	04-13-81	8821	3	3	301,706	20,518		801,091	
	HOPE, NORTH (2880 FRIO)	LAVACA	06-02-75	2880	1	0	235	0		604,471	
	HOPE, NE (800 MIOCENE)	LAVACA	04-06-85	800	1	0	0	0		16,381	
	HOPE, NE. (900)	LAVACA	07-14-75	885	1	0	0	0		587,447	
	HOPE, NE. (1250)	LAVACA	07-23-73	1258	2	0	0	0		1,918,173	
	HOPE, NE. (2700)	LAVACA	02-10-82	2706	1	0	0	0		0	
	HOPE, SE. (900)	LAVACA	01-30-74	880	1	0	503	0		46,803	
A	HORDES CREEK (LULING)	GOLIAD	03-01-47	7800	2	1	52,468	318		2,989,592	N
	HORDES CREEK (MACKHANK)	GOLIAD	05-04-67	8215	2	0	0	0		417,548	N
	HORDES CREEK (2000)	GOLIAD	12-01-41	1994	1	0	0	0		37,352	N
	HORDES CREEK (2456)	GOLIAD	10-29-85	2456	1	0	0	0		21	
	HORDES CREEK (3100)	GOLIAD	04-16-81	3068	1	0	0	0		392,242	
	HORDES CREEK (4870)	GOLIAD	08-24-82	4876	1	0	0	0		1,674	
	HORDES CREEK, N. (MACKHANK 7600)	GOLIAD	02-12-66	7655	1	1	126,640	1,322		334,916	N
	HORDES CREEK, SOUTH (PETTUS)	GOLIAD	04-27-77	4354	1	0	3,859	0		124,326	
	HORDES CREEK, SOUTH (1950)	GOLIAD	04-27-77	1949	1	0	0	0		274,715	
	HORDES CREEK, SOUTH (2420)	GOLIAD	08-20-87	2423	1	1	9,372	0		9,372	
A	HOUDMAN (WILCOX 8200)	LIVE OAK	04-25-84	8220	1	0	2,660	320		50,291	
	HOUDMAN (WILCOX 8300)	LIVE OAK	08-19-61	8322	1	1	16,591	383		834,793	N
	HOUDMAN, WEST (2100 HOCKLEY)	LIVE OAK	12-10-74	2074	1	1	20,316	0		31,172	
	HOUDMANN-BUXKAMPER (9950)	LIVE OAK	07-06-87	9947	1	1	729,928	13,687		923,952	
	HOUSE FIELD (LULING)	BEE	01-22-86	6085	1	1	18,878	593		45,276	
	HUDGINS (FRIO 5390)	JACKSON	01-12-85	5394	1	1	67,655	162		208,263	
P	HUFF (199)	REFUGIO	M 12-19-59	1924	6	2	112,257	0		11,357,777	N
	HUFF (403)	REFUGIO	09-27-59	3980	2	1	37,563	0		37,563	N
	HUFF (1400)	REFUGIO	06-15-68	1503	11	4	49,571	0	F	5,603,974	N
	HUFF (1700)	REFUGIO	M 01-19-69	1735	3	1	19,267	0	F	1,954,473	N
P	HUFF (2200)	REFUGIO	M 09-03-32	2228	12	3	61,492	0		8,214,074	N
	HUFF (2400)	REFUGIO	10-31-67	2394	2	0	0	0		1,095,215	N
P	HUFF (2600)	REFUGIO	06-09-67	2625	5	3	234,955	1		1,793,298	N
P	HUFF (2800)	REFUGIO	04-22-64	2805	9	4	145,919	0		6,521,438	N
P	HUFF (2900)	REFUGIO	M 03-21-52	2833	9	2	69,859	0		3,345,194	N
	HUFF (3000)	REFUGIO	11-25-65	2928	1	0	0	0		2,208,972	N
	HUFF (3140)	REFUGIO	10-01-82	3136	3	1	33,549	0		935,725	
	HUFF (3200)	REFUGIO	04-22-54	3196	1	0	0	0		2,694,520	N
	HUFF (3600)	REFUGIO	08-06-69	3622	3	1	98,225	0		3,670,224	N
	HUFF (3700)	REFUGIO	06-13-69	3718	2	0	0	0		3,209,074	N
A	HUFF (4400)	REFUGIO	02-21-47	4437	2	0	0	0		805,625	N
P	HUFF (4770)	REFUGIO	06-13-69	4778	2	1	168,541	0		668,021	N
	HUFF (5100)	REFUGIO	01-17-53	5094	1	0	0	0		837,597	N
	HUFF (5250)	REFUGIO	03-03-66	5244	1	1	315,929	0	F	7,053,503	N
P	HUFF (5300)	REFUGIO	08-17-62	5366	2	2	146,056	68	F	1,461,729	N
	HUFF (5350)	REFUGIO	08-23-66	5347	1	1	15,974	0		15,974	N
P	HUFF (5400)	REFUGIO	04-17-85	5370	3	2	228,172	3		716,178	
A	HUFF (5600)	REFUGIO	11-30-71	5598	1	1	19,234	54	F	495,724	
A	HYNES (MASSIVE)	DE WITT	10-12-53	8097	1	1	19,948	340		336,070	N
	HYNES RANCH (6700)	REFUGIO	06-17-61	6667	1	0	0	0		42,763	N
	HYNES RANCH, SOUTH (6990)	REFUGIO	12-08-81	6989	1	1	8,829	0		187,887	
	HYSAW (EDWARDS)	KARNES	10-09-61	11076	1	1	76,619	1,019		1,479,976	N
	IDA WEITZ (MIOCENE)	VICTORIA	05-04-63	1882	1	1	86,375	0		128,212	N
	IDA WEITZ (3750)	VICTORIA	10-19-79	3731	1	1	26,972	0		413,347	
	INDIAN CREEK (FB-C, 9500	JACKSON	04-14-69	9380	1	0	0	0		16,380	N
	INEZ (FRIO 4690)	VICTORIA	12-04-84	4692	1	1	93,651	0		383,063	

RAILROAD COMMISSION OF TEXAS
OIL AND GAS DIVISION
GAS WELL GAS PRODUCTION AND HYDROCARBON LIQUIDS RECOVERED ON LEASES, BY FIELD, FOR 1987

RRC DISTRICT 2

	FIELD NAME	COUNTY		DISCOVERY DATE	DEPTH (FEET)	TOTAL WELLS EOY	PROD WELLS EOY	TOTAL 1987 PRODUCTION GROSS GAS (MCF)	HYDROCARBON LIQ (BBLS)		CUMULATIVE GROSS GAS PRODUCTION TO 1-1-88 (MCF)	
	INEZ (FRIO 5200)	VICTORIA		12-01-84	5222	1	0	4,812	0		37,414	
	INEZ (WINSTON 8200)	VICTORIA		11-01-84	8165	1	1	139,414	8,584		379,159	
	INEZ (9800)	VICTORIA		09-03-86	9826	1	1	25,317	723		42,769	
	INEZ, S.W. (2975)	VICTORIA		03-14-83	2974	1	0	0	0		0	
	IRIS (MACKHANK)	GOLIAD		01-09-86	9400	2	1	292,317	21,568		483,395	
	IRISH CREEK, WEST (SANTEE)	DE WITT		08-30-85	10575	1	1	244,212	10,539		624,844	
	J. W. RAY (2000)	GOLIAD		02-28-79	1996	1	1	7,512	0		129,725	
	JACK STARR (YEGUA Y-4)	JACKSON		09-29-87	8041	1	1	124,829	1,513		124,829	
	JACKSAND (VICKSBURG 2900)	GOLIAD		05-13-83	2895	1	0	0	0		81,719	
P	JACKSON RANCH (YEGUA 5200)	LIVE OAK		08-15-85	5204	3	3	174,216	2,262		346,856	
	JACKSON RANCH (YEGUA 5300)	LIVE OAK		04-12-83	5275	1	1	58,819	2,146		263,547	
A	JACKSON RANCH (YEGUA 5400 LOWER)	LIVE OAK		08-16-85	5397	1	1	97,231	236		196,360	
	JAMES W. NICHOLS (FIRST MASSIVE)	KARNES		04-05-85	6957	1	1	212,988	3,502		224,462	
P	JANSKY (WILCOX)	LAVACA		06-02-71	8871	2	1	99,866	4,387		2,477,508	
	JANSKY (WILCOX 7900, GAS)	LAVACA		02-16-75	7914	1	0	0	0		175,595	
	JANSKY (WILCOX 10700)	LAVACA		03-30-78	10668	1	1	48,207	529		1,091,612	
	JANSKY (3590)	LAVACA		08-10-79	3584	1	0	0	0		83,752	
P	JANSKY (10350)	LAVACA		08-01-82	10347	2	1	123,084	4,944		864,384	
	JANSKY (10600)	LAVACA		03-04-82	10603	2	1	58,875	2,141		616,832	
	JANSSEN (9950)	LIVE OAK		07-01-87	9975	1	1	171,765	1,768		299,802	
	JANSSEN, E. (9750)	LIVE OAK		07-01-87	9726	1	1	354,702	4,825		629,699	
	JENNIE BELL (WILCOX 11500)	DE WITT		04-28-87	11524	1	1	51,473	3,274		51,473	
	JENNIE BELL (YEGUA B)	DE WITT		06-02-83	4984	1	1	37,460	0		271,762	
P	JOBYRD, EAST	KARNES		01-21-84	7030	2	2	65,352	605		128,452	
	JOHN COFFEE (5625)	JACKSON		09-30-81	5625	1	1	28,778	382		257,762	
	JOHN COFFEE (5800)	JACKSON		01-01-54	5800	1	1	2,405	0		47,315	N
	JULY 4TH (PETTUS 4710)	LIVE OAK		03-25-85	4710	2	0	0	0		134,320	
	KAREN BEAUCHAMP (VICKSBURG)	GOLIAD		10-31-61	3163	1	0	0	0		980,796	N
	KAREN BEAUCHAMP (1650)	GOLIAD		10-26-63	1651	1	0	0	0		137,564	N
P	KAREN BEAUCHAMP (2100)	GOLIAD		01-14-57	2104	11	5	106,886	0		1,687,140	N
	KAREN BEAUCHAMP (2300)	GOLIAD		08-11-62	2306	2	1	4,784	0		183,971	N
	KAREN BEAUCHAMP (2400)	GOLIAD		01-19-77	2426	2	2	9,830	0		110,835	
	KAREN BEAUCHAMP (2500)	GOLIAD		03-28-59	2550	3	2	13,567	0		734,541	N
	KAREN BEAUCHAMP (2600)	GOLIAD		06-12-57	2641	2	1	15,151	0		550,746	N
	KAREN BEAUCHAMP (2626)	GOLIAD		01-09-78	2624	2	0	3,476	0		51,996	
	KAREN BEAUCHAMP (2700)	GOLIAD		08-04-64	2693	4	1	15,691	0		630,536	N
A	KARON (LULING)	LIVE OAK		03-14-51	7270	22	13	3,419,392	0		91,732,162	N
P	KARON (MACKHANK)	LIVE OAK		09-09-60	7430	3	2	66,243	847	F	1,142,079	N
	KARON (MACKHANK, LOWER)	LIVE OAK		02-21-86	7564	1	0	10,146	33		44,526	
P	KARON (SLICK)	LIVE OAK		03-01-50	7017	6	4	401,159	3,279		18,030,497	N
A	KARON, SOUTH (SLICK)	LIVE OAK	M	08-13-56	8186	1	0	0	0		92,909	N
	KASPAR (LOWER WILCOX, RYNE)	DE WITT		04-01-85	14272	1	0	3,967	0		68,956	
	KASPAR (LOWER WILCOX, 12400)	DE WITT		02-24-87	12430	1	0	7,366	0		7,366	
A	KATIE WELDER (F-8)	CALHOUN		02-02-83	5574	1	1	139,245	878	F	429,055	
	KATIE WELDER (J-1)	CALHOUN		09-11-86	6973	1	1	121,383	4,229		165,367	
	KATIE WELDER (J-6)	CALHOUN		06-24-82	7160	1	1	50,874	372		164,050	
	KATIE WELDER (K-3)	CALHOUN		07-27-80	7620	1	1	95,534	538		677,900	
A	KATIE WELDER (L-1)	CALHOUN		00-00-00	7650	1	0	0	0		614,069	N
A	KATIE WELDER (L-7)	CALHOUN		11-16-79	7768	2	1	191,765	5,358	F	1,955,640	
P	KATIE WELDER (N-5)	CALHOUN		04-06-86	7980	2	2	811,694	20,219		1,132,960	
P	KATIE WELDER (N-1)	CALHOUN		11-16-79	8073	4	4	607,271	15,859		2,907,246	
	KATZ-SLICK (WILCOX B)	LIVE OAK		06-21-81	10510	1	0	26,218	171		1,032,610	
P	KAWITT (EDWARDS)	DE WITT	M	07-14-60	13800	4	4	160,821	494	F	3,527,868	N
P	KAWITT (MYHAND 8640)	DE WITT		12-07-85	8640	2	2	214,013	5,276		368,546	
	KAY CREEK (CATAHOULA)	VICTORIA		04-08-85	3708	1	0	63,803	0	F	748,279	
	KAY CREEK (1750)	VICTORIA		02-14-87	1730	1	1	40,360	0	F	40,360	
	KAY CREEK (2150)	VICTORIA		11-15-45	2230	4	1	42,319	0	F	3,858,509	N
	KAY CREEK (2200)	VICTORIA		11-14-45	2290	2	0	0	0		317,903	N
	KAY CREEK (2200-2)	VICTORIA		03-09-84	2232	1	1	187,591	0	F	619,441	
	KAY CREEK (2800)	VICTORIA		03-05-49	2871	1	1	21,964	0	F	2,429,577	N
	KAY CREEK (2950)	VICTORIA		09-19-84	2940	1	0	0	0		60,852	
	KAY CREEK (3100)	VICTORIA		11-10-87	3062	1	1	23,813	0		23,813	
P	KAY CREEK (3200)	VICTORIA		04-08-85	3198	3	2	795,218	0	F	2,050,893	
	KAY CREEK (3300)	VICTORIA		06-19-86	3307	1	1	254,301	0	F	375,885	
P	KAY CREEK (3400)	VICTORIA		08-15-85	4000	2	2	703,878	51	F	1,294,007	
P	KAY CREEK (3500)	VICTORIA		03-15-86	3578	2	2	373,133	118	F	652,135	
	KAY CREEK (3660)	VICTORIA		10-07-68	3667	2	1	133,246	0	F	1,049,448	N
	KAY CREEK (5050)	VICTORIA		01-09-87	5091	1	0	80,934	51	F	80,934	
A	KAY CREEK (5100)	VICTORIA		05-27-30	5156	2	0	149,006	556		268,931	
	KAY CREEK (5325)	VICTORIA		05-10-80	5279	1	0	0	0		965,200	
	KAY CREEK (6460, RES. 2)	VICTORIA		07-03-85	6506	1	0	0	0		167,685	
P	KEERAN (5200)	VICTORIA		01-13-38	5228	2	2	165,622	0		2,118,387	N
	KEERAN (5565)	VICTORIA		03-16-70	5565	1	1	26,110	0		116,044	
A	KEERAN (5700)	VICTORIA		03-07-61	5692	1	0	0	0		82,606	N
	KEERAN (6040)	VICTORIA		08-03-60	6045	1	0	0	0		383,084	N
	KEERAN (6200)	VICTORIA		06-10-64	6236	1	0	0	0		643	N
	KEERAN (7600)	VICTORIA		11-04-63	7647	1	0	0	0		0	N
A	KEERAN, EAST (7140)	VICTORIA		10-13-82	7134	1	1	26,845	277		34,954	
P	KEERAN, NORTH (4000 MIOCENE)	VICTORIA		07-25-45	2980	3	2	193,446	0		1,676,111	N
	KEERAN, NORTH (4700)	VICTORIA		04-26-55	4678	1	0	0	0		0	N
	KEERAN, NORTH (5450)	VICTORIA		07-10-61	5444	1	1	39,766	0		463,820	N
	KEERAN, NORTH (7100)	VICTORIA		09-28-59	7136	1	0	0	0		2,727	N
	KEERAN, SOUTHEAST (5480)	VICTORIA		10-08-85	5479	1	1	174,789	276		309,271	
	KELLEHER (YEGUA 3-1)	LAVACA		07-29-87	4873	1	0	0	0		0	
	KELLERS BAY (8400)	CALHOUN		12-09-54	8425	1	1	122,834	0	F	3,876,751	N
	KELLERS BAY, EAST (8600)	CALHOUN		12-01-57	8590	1	1	5,360	0	F	6,527,434	N
P	KELLERS CREEK, E. (DAVIS)	CALHOUN		10-23-73	8186	2	2	68,944	1,009	F	1,460,707	
	KELLERS CREEK, E. (MELB., FB-A)	CALHOUN		08-15-74	8516	1	0	0	0		579,866	
A	KELLERS CREEK, S (MELBOURNE UP)	CALHOUN		02-18-76	8497	1	0	0	0		1,935,463	
	KELLERS CREEK, S. (7530)	CALHOUN		01-10-85	7542	1	1	90	0		152,875	
	KELLERS CREEK, S. (8100)	CALHOUN		04-03-79	8150	2	0	0	0		175,808	
	KELLERS CREEK, S. (8353)	CALHOUN		09-09-82	8345	1	1	15,309	465		26,177	
	KELLERS CREEK S. (8710)	CALHOUN		06-08-82	8710	1	0	21,996	753		229,260	
	KELLY (UPPER FRIO)	GOLIAD		11-18-82	2141	2	0	0	0		57,085	
P	KEMPER (FRIO 3050)	LAVACA		05-15-75	3046	3	2	113,118	0		390,978	
	KEMPER (FRIO 3300)	LAVACA		03-19-85	3333	1	0	0	0		40,618	
	KEMPER (5690)	LAVACA		08-17-81	5689	1	0	2,805	4	F	2,182,654	
P	KEMPER, E. (1775)	LAVACA		09-15-81	6020	3	3	100,073	6		374,377	
P	KEMPER, EAST (3320)	LAVACA		11-09-79	3323	2	1	83,501	0	F	296,544	

GAS WELL GAS PRODUCTION AND HYDROCARBON LIQUIDS RECOVERED ON LEASES, BY FIELD, FOR 1987

RRC DISTRICT 2

	FIELD NAME	COUNTY	DISCOVERY DATE	DEPTH (FEET)	TOTAL WELLS EOY	PROD WELLS EOY	TOTAL 1987 PRODUCTION GROSS GAS (MCF)	HYDROCARBON LIQ (BBLS)		CUMULATIVE GROSS GAS PRODUCTION TO 1-1-88 (MCF)	
P	KEMPER, EAST (5650)	LAVACA	02-27-80	5647	12	8	639,990	4,157	F	10,659,518	
	KENDALL (WILCOX 8800)	LIVE OAK	07-20-83	8800	1	0	1,940	65		151,513	
	KENEDY (WILCOX 5660)	KARNES	11-06-85	5662	1	0	0	0		53,206	
P	KENEDY, E. (EDWARDS)	KARNES	08-13-76	13478	2	2	142,160	505		1,267,447	
P	KENEDY, SW. (EDWARDS)	KARNES	11-05-74	13065	7	7	2,441,868	3,345	F	10,409,347	
	KENEDY, SW. (SLIGO)	KARNES	05-10-74	15814	1	0	95,302	0	F	3,864,948	
	KENEDY, SW. (WILCOX, MID)	KARNES	06-17-75	7820	1	0	0	0		191,539	
	KENTUCKY MOTT (6220)	VICTORIA	11-20-87	6227	1	0	49	0		49	
	KERR (MASSIVE)	BEE	04-24-55	7562	1	0	0	0		1,201,248	N
	KERR (REKLAW)	BEE	07-01-73	7015	1	0	652	35		348,440	
	KINKLER (5700)	LAVACA	10-22-81	5691	1	1	25,546	0	F	266,601	
A	KITTIE WEST (HOCKLEY, UPPER)	LIVE OAK	01-06-58	1841	1	0	0	0		0	N
	KITTIE WEST (LULING)	LIVE OAK	04-25-62	6616	1	0	4,790	19		1,143,244	N
	KITTIE WEST (MACKHANK)	LIVE OAK	02-26-59	6820	1	0	0	0		506,542	N
	KITTIE WEST (WILCOX SLICK)	LIVE OAK	00-00-00		1	1	41,360	128	F	564,685	N
	KITTY BURNS (PETTUS STRINGER)	LIVE OAK	01-07-87	3633	1	1	51,144	607		51,144	
	KITTY BURNS (QUEEN CITY)	LIVE OAK	02-24-63	7222	1	1	42,854	579		2,145,969	N
	KITTIE BURNS (SLICK SAND)	LIVE OAK	10-26-81	9006	1	1	294,743	2,952		1,520,428	
	KOENIG, N. (WILCOX 9370)	DE WITT	10-09-85	9369	1	1	14,134	839		51,106	
P	KOENIG, NORTH (WILCOX 10,100)	DE WITT	05-03-61	10012	3	3	372,401	4,739		8,990,952	N
	KOERTH (WILCOX 10950)	LAVACA	06-17-78	10958	1	0	346,756	5,294		6,845,347	
	KOERTH (WILCOX 11150)	LAVACA	01-25-84	11130	1	1	20,787	615		47,470	
	KOONTZ (3200)	VICTORIA	02-03-72	3239	1	0	0	0		618,729	
	KOONTZ (4200)	VICTORIA	08-10-87	4229	1	1	9,920	0		9,920	
	KOONTZ (4680)	VICTORIA	01-01-87	4679	1	0	91,059	0		103,309	
	KOONTZ (4700)	VICTORIA	11-22-52	4734	1	0	0	0		0	N
	KOONTZ (5300)	VICTORIA	08-26-44	5260	2	0	0	0		49,904	N
	KOONTZ, NE. (5590)	VICTORIA	11-08-78	5592	1	0	0	0		17,676	
	KOOP BEND (6200)	JACKSON	05-19-78	6258	2	1	100,136	1,119		2,172,694	
	KOOP BEND, NORTH	JACKSON	05-22-84	5456	1	1	83,344	139		304,986	
	KUBENKA (2790)	JACKSON	07-25-78	2791	1	1	12,687	0		282,069	
	KULAWIK (2ND ROEDER)	DE WITT	05-30-85	9991	1	1	153,783	2,907		492,235	
	KURTZ (JACKSON 1200)	LAVACA	10-13-65	1188	1	0	0	0		12,629	N
	LA BAHIA (FRIO 3560)	GOLIAD	12-28-85	3563	1	1	26,275	0		76,274	
	LA BAHIA (2400)	GOLIAD	12-07-79	2406	1	0	0	0		219,623	
P	LA BAHIA, E. (FRIO 3450)	GOLIAD	11-16-77	3449	3	2	64,516	0		1,009,143	
	LA BAHIA, E. (3700)	GOLIAD	06-26-57	3725	2	1	66,101	0		514,958	N
	LA PARA (LULING)	LIVE OAK	01-12-77	9721	2	1	16,186	48		580,433	
	LA PARA (SLICK, UPPER)	REFUGIO	04-24-79	9250	1	0	0	0		730,399	
	LA ROSA (CATAHOULA)	REFUGIO	12-03-61	3574	4	1	43,301	0		1,779,785	N
	LA ROSA (SINTON SD.)	REFUGIO	02-27-81	5434	1	0	0	0		49,765	
	LA ROSA (4800)	REFUGIO	01-26-49	4882	3	0	0	0		567,736	N
A	LA ROSA (5100)	REFUGIO	04-20-60	5085	5	1	52,819	332		1,165,770	N
A	LA ROSA (5300)	REFUGIO	10-16-51	5362	1	0	0	0		1,447,962	N
	LA ROSA (5800)	REFUGIO	07-08-65	5812	1	0	0	0		1,293,490	N
A	LA ROSA (5900 SAND)	REFUGIO	03-01-80	5895	2	0	0	0		0	
	LA ROSA (6062)	REFUGIO	07-02-81	6062	1	0	0	0		294,847	
	LA ROSA (6100)	REFUGIO	09-08-52	6150	3	1	18,903	153	F	2,468,329	N
A	LA ROSA (6300 SAND)	REFUGIO	05-12-79	6279	1	0	31,612	78		725,934	
A	LA ROSA (6300 STRINGER)	REFUGIO	09-02-86	6230	1	1	71,474	262	F	87,761	
A	LA ROSA (6400)	REFUGIO	02-28-66	6403	1	0	4,500	90		4,500	N
	LA ROSA (6800)	REFUGIO	02-02-70	6770	1	0	0	0		94,590	
	LA ROSA, NORTH (3400)	REFUGIO	07-16-59	3446	1	0	0	0		68,022	N
	LA ROSA, NORTH (3500)	REFUGIO	01-21-60	3584	1	0	352	0		352	N
	LA ROSA, NORTH (3550)	REFUGIO	04-23-59	3545	2	0	0	0		1,339,163	N
	LA ROSA, NORTH (5300)	REFUGIO	12-19-57	5345	1	0	0	0		99,983	N
A	LA ROSA, NORTH (5700)	REFUGIO	12-12-49	5700	2	0	0	0		23,923	N
	LA ROSA, NORTH (5800)	REFUGIO	08-31-49	5860	1	1	12,437	218		172,724	N
A	LA ROSA, NORTH (6100)	REFUGIO	08-18-47	6158	1	0	0	0		529,548	N
A	LA ROSA, NORTH (6135 STRINGER)	REFUGIO	04-17-84	6115	1	1	33,392	720		190,667	
	LA ROSA, NORTH (6200)	REFUGIO	07-18-59	6200	1	1	172,972	2,258		183,882	N
	LA ROSA, WEST (3900)	REFUGIO	04-01-60	3868	1	1	186,073	0		625,796	N
	LA SALLE (5490)	JACKSON	10-29-87	5481	1	1	13,163	0		13,163	
	LA SALLE (5550)	JACKSON	06-12-87	5555	1	0	28,320	4	F	28,320	
	LA SALLE (6300)	JACKSON	10-09-65	6303	1	1	78,587	461		405,043	N
	LA SALLE, WEST (FRIO 5800)	JACKSON	09-11-65	5833	1	0	0	0		2,837,099	N
A	LA SALLE, WEST (FRIO 6080)	JACKSON	06-11-65	6084	1	0	20,699	101		20,699	N
	LA SALLE, WEST (FRIO 6525)	JACKSON	06-10-85	6522	1	0	0	0		167,760	
	LA SALLE, WEST (FRIO 6660)	JACKSON	12-17-68	6665	1	0	0	0		162,966	N
	LA SALLE, WEST (5530)	JACKSON	10-23-87	5526	1	0	0	0		0	
A	LA WARD, NORTH	JACKSON	09-26-41	5200	3	1	6,727	43		668,463	N
	LA WARD, NORTH (4700)	JACKSON	07-19-57	4705	3	0	0	0		943,109	N
	LA WARD, NORTH (5100)	JACKSON	08-05-59	5093	2	0	0	0		5,296,458	N
	LA WARD, NORTH (5330)	JACKSON	02-01-66	5330	1	0	0	0		274,609	N
A	LA WARD, NORTH (5450)	JACKSON	09-09-63	5398	1	1	16,964	0	F	142,135	N
	LA WARD, NORTH (5500)	JACKSON	03-29-61	5534	1	1	18,362	0		646,905	N
	LA WARD, NORTH (5530)	JACKSON	01-19-66	5538	1	1	25,239	0		270,433	N
	LA WARD, NORTH (5550 -A-)	JACKSON	08-23-61	5543	3	2	81,347	0		1,212,198	N
A	LA WARD, NORTH (5600)	JACKSON	06-28-58	5590	1	0	47,427	0		920,272	N
	LA WARD, NORTH (5750)	JACKSON	08-06-58	5767	1	0	1,400	0		378,091	N
A	LA WARD, NORTH (5800 -A-)	JACKSON	09-01-87	5808	1	0	20,193	0		20,193	
A	LA WARD, NORTH (5890)	JACKSON	10-27-59	5926	1	0	0	0		46,601	N
	LA WARD, NORTH (5900)	JACKSON	04-24-42	5905	1	0	0	0		1,983,138	N
	LA WARD, NORTH (6100)	JACKSON	03-21-77	6092	1	0	19,705	0	F	258,994	
	LA WARD, NORTH (6500 MOODY)	JACKSON	01-31-53	6482	1	0	0	0		25,495	N
A	LA WARD, NORTH (6600)	JACKSON	12-07-60	6668	1	0	16,872	59		18,120	N
A	LA WARD, NE. (G-80)	JACKSON	05-30-69	6808	1	0	10,010	1,252		31,778	N
P	LA WARD, NE. (5920)	JACKSON	07-18-79	5922	1	1	4,572	37		4,572	
	LA WARD, NE (6750)	JACKSON	03-16-87	6748	1	1	21,870	381		21,870	
	LADY, EAST (2250)	CALHOUN	09-25-83	2272	1	0	0	0		0	
	LADY EAST (3100)	CALHOUN	09-25-83	3112	1	0	0	0		0	
	LAGARTO (2300)	LIVE OAK	05-01-59	2290	1	0	0	0		0	N
	LAKE PASTURE (C-406)	REFUGIO	08-27-61	4123	1	0	0	0		19,021,305	N
	LAKE PASTURE (E-215)	REFUGIO	07-31-79	2162	1	0	0	0		4,964	
P	LAKE PASTURE (E-219)	REFUGIO	11-24-75	2210	12	5	414,541	0	F	10,482,785	
P	LAKE PASTURE (E-221)	REFUGIO	11-18-75	2262	12	3	35,089	0	F	12,152,102	
	LAKE PASTURE (E-223)	REFUGIO	07-10-79	2324	3	0	0	0		130,504	
P	LAKE PASTURE (E-233)	REFUGIO	01-15-79	2362	8	1	53,727	0	F	3,131,234	
	LAKE PASTURE (E-235)	REFUGIO	07-10-79	2421	2	0	0	0		810,074	

RAILROAD COMMISSION OF TEXAS
OIL AND GAS DIVISION

GAS WELL GAS PRODUCTION AND HYDROCARBON LIQUIDS RECOVERED ON LEASES, BY FIELD, FOR 1987

RRC DISTRICT 2

	FIELD NAME	COUNTY	DISCOVERY DATE	DEPTH (FEET)	TOTAL WELLS EOY	PROD WELLS EOY	TOTAL 1987 PRODUCTION GROSS GAS (MCF)	HYDROCARBON LIQ (BBLS)		CUMULATIVE GROSS GAS PRODUCTION TO 1-1-88 (MCF)	
P	LAKE PASTURE (E-261)	REFUGIO	11-10-75	2661	11	5	236,225	0	F	12,019,739	
	LAKE PASTURE (E-273)	REFUGIO	03-07-79	2782	2	1	103,419	0		1,571,344	
P	LAKE PASTURE (E-275)	REFUGIO	12-10-75	2783	10	4	220,881	0	F	6,780,638	
	LAKE PASTURE (E-264)	REFUGIO	11-16-81	2659	1	1	55,818	0		967,942	
	LAKE PASTURE (E-259)	REFUGIO	06-24-84	2578	2	0	0	0		69,894	
	LAKE PASTURE (E-279)	REFUGIO	08-17-79	2824	1	0	0	0		684,763	
P	LAKE PASTURE (E-282)	REFUGIO	12-03-75	2881	7	0	1,169	0	F	5,166,626	
P	LAKE PASTURE (E-284)	REFUGIO	11-10-75	5905	8	0	4,057	0	F	23,573,210	
	LAKE PASTURE (E-288)	REFUGIO	04-17-79		3	0	0	0		2,812,065	
P	LAKE PASTURE (E-293)	REFUGIO	11-24-75	3018	9	3	180,607	0	F	8,745,793	
A	LAKE PASTURE (FS-503)	REFUGIO	06-03-39	5176	1	1	163,952	0	F	15,611,314	N
	LAKE PASTURE (E-270)	REFUGIO	04-24-80	2670	1	0	0	0		178,784	
P	LAKE PASTURE (FS-509)	REFUGIO	08-29-65	5114	9	0	18,649	0	F	53,333,504	N
A	LAKE PASTURE (FS-515)	REFUGIO	06-05-74	5215	1	1	67,442	0		569,881	
A	LAKE PASTURE (FS-545)	REFUGIO	06-20-80	5533	1	1	25,897	0	F	48,245	
A	LAKE PASTURE (FS-550)	REFUGIO	07-01-54	5522	4	3	1,162,498	1,731		15,447,907	N
P	LAKE PASTURE (FT-562)	REFUGIO	08-10-57	5884	1	1	6,100	0		108,773	N
A	LAKE PASTURE (FT-566)	REFUGIO	04-28-78	5701	2	1	77,524	0	F	1,157,414	
A	LAKE PASTURE (FT-690)	REFUGIO	04-11-85	6936	1	0	0	0		132,130	
A	LAKE PASTURE (H-434)	REFUGIO	02-04-71	4476	2	0	0	0		0	
P	LAKE PASTURE (L-200)	REFUGIO	01-21-76	2022	22	18	3,288,848	0	F	48,891,506	
P	LAKE PASTURE (L-202)	REFUGIO	09-25-74	2072	12	5	112,608	0		11,370,939	
	LAKE PASTURE (L-206)	REFUGIO	01-30-79	2122	4	0	0	0		891,569	
	LAKE PASTURE (M-295)	REFUGIO	05-19-75	3026	14	0	0	0		80,334,052	
	LAKE PASTURE (M-307)	REFUGIO	12-23-75	3080	1	0	1,470	0	F	7,033,610	
	LAKE PASTURE (M-325)	REFUGIO	04-14-75	3256	1	0	0	0		2,031,460	
	LAKE PASTURE (M-330)	REFUGIO	08-08-57	3325	5	0	0	0		9,361,472	N
	LAKE PASTURE (M-348)	REFUGIO	07-26-72	3502	4	0	763	0	F	6,154,298	
	LAKE PASTURE (6050)	REFUGIO	12-24-77	6062	1	0	0	0		11,483	
A	LAKE PASTURE, SW. (4480)	REFUGIO	10-01-80	4486	1	0	0	0		519,048	
	LAKE PASTURE, WEST (2100)	REFUGIO	11-01-57	2101	1	1	25,460	0		206,639	N
	LAKE PASTURE, WEST (3700)	REFUGIO	05-19-77	3737	1	0	0	0		1,703,956	
A	LAKE PASTURE, WEST (4450)	REFUGIO	04-23-62	4478	3	1	78,181	0		3,370,972	N
	LAKE PASTURE (FS-538)	REFUGIO	11-24-85	5390	1	1	134,602	0		234,504	
	LASSO (FRIO 5900)	JACKSON	03-25-85	5897	1	0	23,082	0		320,562	
	LAURA THOMSON (4850)	BEE	04-06-71	4853	2	1	216,390	810	F	9,407,620	
	LAURA THOMSON, S. (5200)	BEE	02-17-74	6050	1	0	40,087	713	F	977,488	
A	LAURA THOMSON,S.E. (CHAMBERLAIN)	REFUGIO	01-04-82	5923	2	1	39,775	0		112,245	
	LAURA THOMSON, SW (5100)	BEE	12-01-72	5117	1	0	0	0		145,643	
	LAVACA BAY (F-25)	CALHOUN	03-13-86	9252	1	1	47,665	0	F	58,647	
	LAVACA BAY (F-31)	CALHOUN	05-22-64	9603	3	1	4,281	0	F	2,016,065	N
	LAVACA BAY (F-33)	CALHOUN	06-23-64	9806	1	1	11,743	0	F	2,911,815	N
	LAVACA BAY (F-34)	CALHOUN	04-23-66	9750	2	2	215,655	0	F	2,670,329	N
	LAVACA BAY (F-36)	CALHOUN	07-08-77	10212	2	2	112,970	0	F	2,408,996	
	LAVACA BAY (F-37)	CALHOUN	01-23-85	10209	1	1	133,015	0	F	1,186,806	
	LAVACA BAY (F-39)	CALHOUN	06-26-66	10520	4	3	266,771	0	F	4,827,437	N
P	LAVACA BAY (F-40-A)	CALHOUN	01-25-83	10706	3	2	646,837	0	F	3,538,833	
	LAVACA BAY (F-40-B)	CALHOUN	05-07-65	10300	2	2	921,464	0	F	13,803,051	N
	LAVACA BAY (F-43)	CALHOUN	02-06-66	10446	4	3	157,587	0	F	4,553,657	N
	LAVACA BAY (F-45)	CALHOUN	12-30-65	10994	3	3	226,783	0	F	4,883,495	N
P	LAVACA BAY (F-46)	CALHOUN	08-04-82	10722	4	3	683,647	0	F	4,896,325	
	LAVACA BAY (F-48)	CALHOUN	03-16-84	11156	2	2	282,334	0	F	1,556,831	
P	LAVACA BAY (F-49)	CALHOUN	12-03-83	11501	2	2	657,148	0	F	1,192,134	
	LAVACA BAY (11100)	CALHOUN	10-28-86	11070	1	0	228,684	0	F	301,487	
P	LAVACA BAY (12500)	CALHOUN	05-29-86	12514	2	1	659,136	0	F	929,599	
	LAVACA BAY, S.E. (F-23)	CALHOUN	07-30-87	9385	1	1	436,655	0	F	436,655	
	LAVACA BAY, S.E. (MELBOURN)	CALHOUN	10-25-87	8650	1	1	122,571	0	F	122,571	
	LAVACA RIVER	LAVACA	04-26-77	2187	1	1	4,347	0		544,972	
A	LAVACA RIVER (YEGUA)	LAVACA	03-09-85	5630	1	1	52,623	2,486		263,550	
	LAVACA RIVER (1700)	LAVACA	06-10-78	1755	3	1	15,666	0		233,478	
	LAVACA RIVER (2100)	LAVACA	02-22-79	2091	1	1	61,135	0		238,913	
	LAVACA RIVER (2110)	LAVACA	02-23-82	2104	1	1	38,717	0		230,799	
	LAVACA RIVER (2630)	LAVACA	07-23-84	2627	1	1	30,047	0		136,000	
	LAVACA RIVER (3050)	LAVACA	07-23-84	3050	1	0	0	0		7,805	
	LEONARD BARLEY (5420)	GOLIAD	11-17-77	5424	1	0	0	0		0	
	LEROY (WILCOX 9500)	LIVE OAK	04-16-80	9545	1	0	0	0		186,762	
	LIMES (WILCOX 7900)	LIVE OAK	10-18-78	7882	1	1	74,508	787		2,707,340	
	LIMES (WILCOX 9500)	LIVE OAK	06-09-81	9737	1	1	1,283,026	29,990		10,146,302	
P	LIMES (WILCOX 9900)	LIVE OAK	06-13-81	9916	9	8	9,557,626	274,566		58,371,903	
	LIMES, S. (WILCOX 10750)	LIVE OAK	03-22-82	12000	1	1	94,712	2,259		433,976	
	LINDHOLM (7360)	LIVE OAK	10-15-81	7361	1	0	9,959	69		492,047	
	LINKE (2700)	BEE	11-15-78	2662	1	0	0	0		137,049	
	LITTLE BRUSHY CREEK (YEGUA)	DE WITT	03-12-85	4950	1	0	0	0		418	
	LITTLE FLOWER (FRIO 5640)	VICTORIA	12-19-59	5643	1	0	0	0		0	N
	LITTLE JOHN (1170)	BEE	06-15-80	1173	1	0	0	0		46,332	
	LITTLE JOHN (1350)	BEE	04-15-80	1362	1	0	0	0		31,478	
	LITTLE JOHN (2900)	BEE	01-31-80	2884	1	0	41,570	0		297,539	
P	LITTLE JOHN (3970)	BEE	02-19-80	3966	4	2	69,581	0		1,240,048	
	LITTLE KENTUCKY (FRIO 5500)	JACKSON	11-21-49	5522	1	0	0	0		4,042	N
	LITTLE KENTUCKY (FRIO 5800)	JACKSON	07-11-50	5796	1	0	0	0		130,476	N
	LITTLE KENTUCKY, N. (6570)	JACKSON	12-05-81	6569	1	0	2,195	0		274,716	
	LIVE OAK LAKE (3760)	GOLIAD	03-03-84	3767	1	1	15,588	0		67,639	
P	LIVE OAK LAKE (4060)	GOLIAD	09-15-72	4070	3	2	215,227	0		1,079,699	
	LIVE OAK LAKE (4130)	GOLIAD	12-10-81	4130	1	0	0	0		15,505	
	LIVE OAK LAKE (4160)	GOLIAD	08-14-65	4160	1	1	114,214	0	F	3,048,842	N
	LIVE OAK LAKE (4220)	GOLIAD	02-03-74	4230	1	0	2,932	0		107,884	
	LIVE OAK LAKE (4350)	GOLIAD	05-05-66	4360	1	0	13,265	0		2,516,787	N
	LIVE OAK LAKE (4360)	GOLIAD	03-03-84	4363	1	0	8,129	0		160,074	
	LIVE OAK LAKE (4375)	GOLIAD	06-03-80	4370	1	0	0	0		143,900	
	LIVE OAK LAKE (4500)	GOLIAD	05-09-65	4518	1	0	0	0		0	N
	LIVE OAK LAKE (4625)	GOLIAD	04-14-84	4628	1	0	0	0		2,374	
P	LIVE OAK LAKE (4630)	GOLIAD	11-14-65	4640	3	2	38,592	0	F	4,156,269	N
	LIVE OAK LAKE (4680)	GOLIAD	03-20-80	4672	1	1	76,007	0		381,077	
	LIVE OAK LAKE (4685)	GOLIAD	04-14-84	4682	2	1	12,621	0		19,284	
	LIVE OAK LAKE (4750)	GOLIAD	04-14-84	4754	1	0	352	0		19,653	
P	LIVE OAK LAKE (4760)	GOLIAD	07-26-65	4763	3	2	100,034	0	F	2,443,976	N
	LIVE OAK LAKE (4780)	GOLIAD	08-14-65	4778	2	1	2,541	34		2,490,268	N
A	LIVE OAK LAKE (4800)	GOLIAD	09-17-86	4786	1	0	0	0		757	
	LIVE OAK LAKE (4880)	GOLIAD	04-03-80	4880	1	1	100,041	0		554,892	

GAS WELL GAS PRODUCTION AND HYDROCARBON LIQUIDS RECOVERED ON LEASES, BY FIELD, FOR 1987

RRC DISTRICT 2

	FIELD NAME	COUNTY	DISCOVERY DATE	DEPTH (FEET)	TOTAL WELLS EOY	PROD WELLS EOY	TOTAL 1987 PRODUCTION GROSS GAS (MCF)		HYDROCARBON LIQ (BBLS)		CUMULATIVE GROSS GAS PRODUCTION TO 1-1-88 (MCF)	
	LIVE OAK LAKE (4900)	GOLIAD	06-30-87	4908	1	1	7,718		0		7,718	
A	LIVE OAK LAKE (5000)	GOLIAD	06-13-65	5005	3	1	85,291		0		170,336	N
	LIVE OAK LAKE (5150)	GOLIAD	07-30-65	5166	1	1	47,541		0		47,541	N
	LIVE OAK LAKE, N. (4100)	GOLIAD	08-19-65	4083	1	0	0		0		384,037	N
	LOLITA (A-16 NORTH)	JACKSON	03-21-63	5916	1	0	0		0		489,741	N
	LOLITA (MEGATANE)	JACKSON	10-05-61	6359	1	0	0		0		272,614	N
A	LOLITA (MINER SAND)	JACKSON	06-19-75	5740	1	0	0		0		16,169	
A	LOLITA (MITCHELL ZONE)	JACKSON	05-09-67	5885	1	0	5,091		0	F	645,659	N
A	LOLITA (TONEY ZONE)	JACKSON	09-10-85	5675	1	1	10,817		0		78,554	
	LOLITA (5800)	JACKSON	04-08-41	5816	3	0	0		0		45,713	N
	LOLITA (5900)	JACKSON	01-09-41	5900	1	0	0		0		0	N
	LOLITA, DEEP (SIMPSON 8500)	JACKSON	05-20-86	8505	1	0	2,580		0		21,289	
	LONG MOTT (7140)	CALHOUN	10-11-85	7136	1	0	717		14		59,944	
	LONG MOTT, SOUTH (FRIO, LOWER)	CALHOUN	04-15-51	7600	5	0	0		0		3,160,065	N
	LONG MOTT, SOUTH (FRIO, UPPER)	CALHOUN	07-16-51	7398	2	0	0		0		621,577	N
	LONG MOTT, SE (8600)	CALHOUN	05-18-82	8595	1	0	1,721		20		106,943	
	LONNIE GLASSCOCK (OAKVILLE, UP.)	VICTORIA	08-02-53	2300	2	0	0		0		1,724,615	N
	LOST BRIDGE (FRIO 4300)	JACKSON	10-05-84	4302	1	1	36,101		17		252,947	
	LOST BRIDGE (FRIO 4600)	JACKSON	01-05-87	4722	1	0	31,294		0	F	31,294	
P	LOST BRIDGE (YEGUA 7900)	JACKSON	04-05-86	7902	2	2	1,829,003		31,428		2,383,404	
	LOST BRIDGE (YEGUA 8000)	JACKSON	03-22-85	8066	1	1	800,824		10,208		1,503,749	
	LOST BRIDGE (YEGUA 8700)	JACKSON	04-12-85	8738	1	1	705,033		10,397		1,685,208	
	LOST BRIDGE (YEGUA 9000)	JACKSON	01-30-84	9020	1	1	1,603,336		17,982		5,430,827	
	LOWRANCE RANCH (FRIO 3240)	LAVACA	06-06-84	3242	1	0	0		0		15,132	
	LOWRANCE RANCH (5400 YEGUA)	LAVACA	08-24-84	5400	1	1	13,633		34	F	109,640	
	LUCILLE, S. (TOEDTER)	LIVE OAK	09-13-86	8641	1	1	164,730		595		246,516	
	LYNDA (1000)	BEE	02-20-35	1020	1	0	12,735		0		39,133	
	LYNDA (1200)	BEE	10-17-34	1168	1	0	16,346		0		52,160	
P	MAETZE (CATAHOULA 2340)	GOLIAD	01-27-87	2336	2	2	124,692		0		124,692	
	MAETZE (YEGUA 5500)	GOLIAD	12-11-86	5512	1	1	443,453		5,722		443,627	
	MAETZE (1300 MIOCENE)	GOLIAD	02-05-87	1382	1	0	0		0		0	
	MAETZE (1550 MIOCENE)	GOLIAD	01-26-86	2596	2	1	68,731		0		106,791	
	MAETZE (2100)	GOLIAD	04-10-87	2121	1	1	30,828		0		30,828	
	MAETZE (2530)	GOLIAD	07-08-86	2528	1	1	48,284		0		82,870	
	MAETZE (2600)	GOLIAD	06-30-59	2628	1	0	0		0		198,035	N
	MAETZE (2995)	GOLIAD	07-01-86	2494	1	0	37,684		0		71,620	
	MAETZE (3030)	GOLIAD	12-02-82	3027	1	0	0		0		244,951	
	MAETZE (3100)	GOLIAD	01-29-62	2998	1	0	0		0		14,555	N
A	MAETZE (3280)	GOLIAD	09-24-80	3282	1	0	0		0		3,568	
	MAETZE (3300)	GOLIAD	11-19-54	3340	1	0	0		0		0	N
	MAETZE (3800)	GOLIAD	07-10-55	3793	4	1	61,572		0		708,377	N
	MAETZE, SW. (FRIO)	GOLIAD	02-22-54	2837	1	0	0		0		0	N
	MAETZE, W. (FRIO 3200)	GOLIAD	02-18-87	3213	1	1	37,700		0		37,700	
	MAGNOLIA BEACH (FOESTER)	CALHOUN	03-07-62	8647	1	0	0		0		930,680	N
A	MAGNOLIA BEACH (MELBOURNE)	CALHOUN	07-10-50	8625	1	1	17,477		156		17,477	N
	MAGNOLIA BEACH (7200)	CALHOUN	06-26-67	7208	1	0	0		0		27,883	N
	MAGNOLIA BEACH (7500)	CALHOUN	08-23-68	9522	1	1	97,902		2,959		97,902	N
	MAGNOLIA BEACH (7800)	CALHOUN	12-09-59	7742	1	1	135,704		874		576,337	N
	MAGNOLIA BEACH (7900)	CALHOUN	02-06-59	7902	3	0	3,970		0		1,394,529	N
	MAGNOLIA BEACH (8700)	CALHOUN	09-12-81	8686	1	1	14,487		109		289,644	
A	MAGNOLIA REACH, E (MELBOURNE SD)	CALHOUN	00-00-00		1	0	18,704		196	F	293,862	N
P	MAG. BEACH-KELLERS BAY (FOESTER)	CALHOUN	04-01-52	8359	7	3	504,603		0	F	25,500,215	N
A	MAG. BEACH-KELLERS BAY (MELB.)	CALHOUN	09-01-56	8700	10	3	404,519	C	0	F	55,702,537	N
	MAG. BEACH-KELLERS BAY (7800)	CALHOUN	06-01-52	7800	5	1	39,267		0	F	4,565,626	N
	MAG. BEACH-KELLERS BAY (8100 E.)	CALHOUN	02-07-62	7939	1	1	15,817		0	F	876,239	N
	MALEY (SLICK)	BEE	06-03-51	7340	1	0	3,795		29		711,544	N
	MALINDA (5080 YEGUA)	GOLIAD	12-22-84	5080	1	0	0		0		24,695	
	MALO DOMINGO (TALK D)	KARNES	01-12-84	10794	1	1	85,004		2,437		789,791	
	MALO DOMINGO (WILCOX 8800)	KARNES	05-07-82	8882	1	0	0		0		7,857	
	MALO DOMINGO (WILCOX 10650)	KARNES	06-11-83	10668	1	1	743,336		41,634		3,949,435	
	MALO DOMINGO (WILCOX 10800)	KARNES	03-25-81	10760	1	1	596,225		19,771		6,188,928	
	MALONE RANCH (PETTUS, UP.)	BEE	01-10-78	4442	1	0	0		0		207,546	
	MARCADO CREEK (3900)	VICTORIA	04-28-61	3929	2	0	0		0		310,900	N
	MARCADO CREEK (4400)	VICTORIA	09-07-48	4465	1	0	0		0		8,054	N
	MARCADO CREEK, E (2390)	VICTORIA	03-07-72	2390	1	0	0		0		117,458	
	MARCADO CREEK, EAST (2630)	VICTORIA	12-19-85	2634	1	0	0		0		5,381	
	MARCADO CREEK, EAST (2900)	VICTORIA	06-25-68	2932	1	0	0		0		44,448	N
	MARCADO CREEK, E. (3160)	VICTORIA	11-22-82	3166	1	0	0		0		14,162	
	MARCADO CREEK, E. (3240)	VICTORIA	01-14-78	3240	2	0	0		0		531,496	
	MARCADO CREEK, E. (4575)	VICTORIA	07-26-74	4576	1	0	0		0		22,518	
	MARCADO CREEK, E. (4750)	VICTORIA	10-21-73	4767	1	0	0		0		268,634	
	MARCADO CREEK, E. (5000)	VICTORIA	01-15-66	5012	1	1	15,296		0		445,375	N
	MARSHALL (FRIO I)	GOLIAD	05-20-64	1855	1	0	0		0		0	N
	MARSHALL (FRIO VII)	GOLIAD	05-20-64	3006	1	1	19,130		0		640,469	N
	MARSHALL (FRIO 3000)	GOLIAD	03-11-62	2966	2	2	26,865		0		1,839,005	N
	MARSHALL (2100)	GOLIAD	02-02-67	2096	1	0	0		0		86,299	N
	MARSHALL (2600)	GOLIAD	10-28-63	2623	2	1	8,772		0		108,772	N
	MARSHALL (2620)	GOLIAD	08-15-72	2623	2	0	2		0		278,282	
	MARSHALL (2700)	GOLIAD	06-22-65	2719	1	1	3,465		0		176,483	N
	MARSHALL (2840)	GOLIAD	11-26-81	2845	1	1	37,368		0		216,517	
	MARSHALL, EAST (WILCOX 9350)	GOLIAD	02-15-83	9350	1	0	0		0		316,250	
	MARSHALL, EAST (WILCOX 9410)	GOLIAD	06-25-83	9402	1	1	29,312		616		439,302	
A	MARSHALL, EAST (YEGUA 5523)	GOLIAD	11-03-87	5530	1	1	8,485		100		8,485	
	MARSHALL, S.W. (MIOCENE 2310)	GOLIAD	09-17-83	2309	2	2	119,453		0		323,479	
	MARSHALL, S.W. (MIOCENE 2350)	GOLIAD	02-16-85	2350	1	0	0		0		4,365	
A	MARY ELLEN OCONNOR (D-1)	REFUGIO	04-18-54	4125	5	0	32,383		0	F	792,165	N
A	MARY ELLEN OCONNOR (FQ- 5)	REFUGIO	03-14-58	5653	2	0	0		0		41,661	N
A	MARY ELLEN OCONNOR (FQ-25)	REFUGIO	04-12-54	5750	4	1	2,571		0	F	280,195	N
A	MARY ELLEN OCONNOR (FQ-30)	REFUGIO	09-20-62	5837	3	0	0		0		588,486	N
P	MARY ELLEN OCONNOR (FS-1)	REFUGIO	01-29-54	4925	5	2	67,475		0	F	3,856,418	N
A	MARY ELLEN OCONNOR (FS-75)	REFUGIO	05-06-54	5304	1	0	41,933		46		298,207	N
	MARY ELLEN O'CONNOR (FS-90)	REFUGIO	03-29-83	5398	1	0	0		0		418,595	
A	MARY ELLEN OCONNOR (FS-96)	REFUGIO	05-03-54	5428	1	0	19,819		0	F	1,286,498	N
A	MARY ELLEN OCONNOR (FT-5)	REFUGIO	04-06-76	5497	1	0	0		0		105,281	
A	MARY ELLEN OCONNOR (FT-28)	REFUGIO	07-02-63	5558	1	0	0		0		44,909	N
	MARY ELLEN OCONNOR (H- 12)	REFUGIO	03-05-54	4332	1	0	0		0		523,910	N
	MARY ELLEN OCONNOR (H- 50)	REFUGIO	M 04-09-54	4530	3	0	0		0		859,520	N
	MARY ELLEN OCONNOR (H-105A)	REFUGIO	06-23-83	4820	1	1	8,403		0	F	73,441	
	MARY ELLEN OCONNOR (H-117)	REFUGIO	07-12-63	4850	1	0	0		0		344,432	N

RAILROAD COMMISSION OF TEXAS
OIL AND GAS DIVISION

GAS WELL GAS PRODUCTION AND HYDROCARBON LIQUIDS RECOVERED ON LEASES, BY FIELD, FOR 1987

RRC DISTRICT 2

	FIELD NAME	COUNTY		DISCOVERY DATE	DEPTH (FEET)	TOTAL WELLS EOY	PROD WELLS EOY	TOTAL 1987 PRODUCTION GROSS GAS (MCF)	HYDROCARBON LIQ (BBLS)		CUMULATIVE GROSS GAS PRODUCTION TO 1-1-88 (MCF)	
	MARY ELLEN O'CONNER (H-120)	REFUGIO		02-21-80	4872	1	1	19,579	0	F	292,479	
	MARY ELLEN OCONNOR (M-122)	REFUGIO		08-08-77	3550	1	0	0	0		275,363	
A	MARY ELLEN OCONNOR (STRAY A)	REFUGIO		02-10-69	4854	4	1	74,862	0		2,243,674	N
	MARY ELLEN OCONNOR (4140)	REFUGIO		03-27-79	4135	5	1	5,859	0	F	407,344	
	MARY ELLEN OCONNOR (4175)	REFUGIO		09-06-74	4168	1	1	2,682	0		243,760	
	MARY ELLEN O'CONNOR (4890 SD)	REFUGIO		10-05-84	4884	1	1	3,706	0		17,914	
A	MARY ELLEN OCONNOR (5000)	REFUGIO		04-07-79	4961	1	1	10,761	0	F	398,322	
	MASSINGILL, S. (4590 SD.)	BEE		11-16-63	4587	1	0	0	0		6,617	N
	MASSINGILL, S. (4600 FB B)	BEE		04-26-64	4602	1	0	0	0		0	N
	MASSINGILL, S. (4625 SD.)	BEE		11-16-63	4627	1	0	0	0		256,300	N
A	MATAGORDA BAY	CALHOUN		02-19-47	4970	1	1	51,144	0	F	503,679	N
	MATAGORDA BAY (MIOCENE 4500)	CALHOUN		07-02-50	4564	4	0	0	0		1,717,273	N
	MATAGORDA BAY (MIOCENE 4600)	CALHOUN		07-03-47	4620	4	0	0	0		358,596	N
	MATAGORDA BAY (MIOCENE 4700)	CALHOUN		07-08-48	4692	1	0	0	0		1,741,638	N
	MATAGORDA BAY (MIOCENE 4900)	CALHOUN		09-08-49	4900	1	0	0	0		464,564	N
	MATAGORDA BAY (1300)	CALHOUN		08-16-83	1288	1	0	0	0		230,786	
	MATAGORDA BAY (1600 E)	CALHOUN		12-04-86	1631	1	0	2,228	0		2,228	
	MATAGORDA BAY (2400)	CALHOUN		05-07-76	2404	1	0	0	0		196,848	
	MATAGORDA BAY (2500)	CALHOUN		01-28-61	2540	2	1	13,787	0	F	491,367	N
	MATAGORDA BAY (2600)	CALHOUN		09-11-65	2642	3	1	13,692	0	F	596,238	N
P	MATAGORDA BAY (2700, E.)	CALHOUN		12-20-84	2698	2	2	216,860	0		701,139	
	MATAGORDA BAY (2700)	CALHOUN		07-05-84	2693	2	1	10,761	0	F	170,091	
	MATAGORDA BAY (2750)	CALHOUN		08-22-83	2744	1	0	0	0		219,405	
	MATAGORDA BAY (3200)	CALHOUN		04-10-73	3184	3	0	2,360	0	F	2,966,413	
	MATAGORDA BAY (3550)	CALHOUN		04-04-73	3536	2	0	0	0		1,366,257	
	MATAGORDA BAY (3620)	CALHOUN		03-13-76	3622	1	0	0	0		955,426	
	MATAGORDA BAY (4680)	CALHOUN		08-06-76	4677	1	0	0	0		265,689	
	MATAGORDA BLOCK 562-L (6300)	CALHOUN		06-21-84	6300	2	0	0	0		4,545,550	
	MATAGORDA BLOCK 563-L (5110)	CALHOUN		05-05-84	51063	2	1	267,162	585		4,771,165	
A	MATAGORDA BLOCK 563-L (6517)	CALHOUN		09-27-84	6828	2	0	0	0		1,394,327	
	MATAGORDA BLOCK 629 (4300)	CALHOUN		01-31-81	4304	2	1	212,832	0		692,133	
	MATTHEW GEORGE (COOK MOUNTAIN)	GOLIAD		01-26-86	5195	1	0	3,366	0		3,366	
P	MATTHEW GEORGE (FRIO 1980)	GOLIAD		11-23-86	1987	5	0	50,529	0		50,529	
	MATUS (600)	LAVACA		11-01-79	620	2	2	38,967	0		129,437	
	MAUDE B. TRAYLOR (41, DEEP)	CALHOUN		04-24-83	10240	1	1	85,080	3,454		567,971	
	MAUDE B. TRAYLOR (F-45, DEEP)	CALHOUN		02-23-85	10792	1	1	17,896	427		138,079	
	MAUDE B. TRAYLOR (F-47, DEEP)	CALHOUN		12-10-83	10642	2	2	247,990	10,247		616,984	
	MAUDE B. TRAYLOR (F-51, DEEP)	CALHOUN		06-20-84	10853	1	1	253,434	8,978		927,591	
	MAUDE B. TRAYLOR (MELBORNE UP.)	CALHOUN		04-23-60	8301	3	0	0	0		0	N
	MAUDE B. TRAYLOR (7200)	CALHOUN		01-28-69	7193	1	0	0	0		267,547	N
	MAUDE B. TRAYLOR (8150 SAND)	CALHOUN		05-23-82	8149	1	0	0	0		8,444	
	MAUDE B. TRAYLOR, CENTRAL (39)	CALHOUN		06-19-74	10335	1	1	13,431	0	F	377,621	
	MAUDE B. TRAYLOR, CENTRAL (44)	CALHOUN		12-01-60	11020	1	1	585,676	25,581		1,970,107	N
	MAUDE B. TRAYLOR, CENTRAL (48)	CALHOUN		02-03-75	11969	1	1	10,268	0	F	396,928	
	MAUDE B. TRAYLOR, NORTH (18)	CALHOUN		11-12-87	7562	1	1	3,466	0		3,466	
	MAUDE B. TRAYLOR, N. (21 SEG. B)	CALHOUN		07-04-85	7798	1	0	28,857	0		60,446	
	MAUDE B. TRAYLOR, NORTH (27)	CALHOUN		05-22-68	11351	2	0	26,760	1,984	F	149,013	N
	MAUDE B. TRAYLOR, NORTH (28)	CALHOUN		02-27-75	8203	1	0	0	0		1,128,710	
A	MAUDE B. TRAYLOR, N. (28-A)	JACKSON		06-07-86	8341	1	1	22,557	0		41,907	
	MAUDE B. TRAYLOR, N. (29)	CALHOUN		04-30-77	8278	1	1	52,722	1,315		419,096	
	MAUDE B. TRAYLOR, N. (29 SEG. A)	CALHOUN		04-09-75	8393	1	0	0	499		725,982	
	MAUDE B. TRAYLOR, NORTH (30)	CALHOUN		09-09-58	8410	4	0	0	0		1,234,820	N
	MAUDE B TRAYLOR, NORTH (30-A)	CALHOUN		06-12-79	9088	1	0	11,407	0	F	721,840	
	MAUDE B. TRAYLOR, NORTH (34)	JACKSON		10-12-77	8804	1	0	0	0		62,114	
	MAUDE B. TRAYLOR, NORTH (35)	CALHOUN	H	07-04-60	8840	2	0	14,563	0	F	6,100,511	N
	MAUDE B. TRAYLOR, N. (35 SEG A)	CALHOUN		09-22-70	8714	1	1	28,029	422		598,776	
	MAUDE B. TRAYLOR, N. (42 SEG A)	JACKSON		05-31-75	9156	1	1	6,894	0	F	544,009	
	MAUDE B. TRAYLOR, NORTH (43)	CALHOUN	H	01-28-64	9210	1	0	0	0		8,067,529	N
	MAUDE B. TRAYLOR, NORTH (48)	CALHOUN		05-13-59	10106	1	0	678,330	27,907	F	678,330	N
	MAUDE B. TRAYLOR, NORTH (78-A)	CALHOUN		06-15-78	10000	1	0	0	0		258,348	
	MAUDE B. TRAYLOR, NORTH (80)	CALHOUN		09-23-57	10508	1	1	895,344	46,258		6,802,469	N
	MAUDE B. TRAYLOR, NORTH (84)	CALHOUN		05-11-77	9860	1	0	0	0		291,082	
	MAUDE B. TRAYLOR, NORTH (85)	CALHOUN		09-14-70	9957	1	1	4,110	0	F	1,964,314	
	MAUDE B. TRAYLOR, S. (FREDA)	CALHOUN		01-12-63	7824	1	0	57	0		801,306	N
A	MAURBRO	JACKSON		02-11-41	5220	1	0	0	0		0	N
	MAURBRO (5100 GAS)	JACKSON		04-08-42	5100	1	0	0	0		4,287,357	N
	MAURBRO (5530)	JACKSON		06-17-83	5534	1	0	0	0		150,030	
A	MAURITZ (5700)	JACKSON		01-19-75	5696	2	0	8,892	61		316,576	
	MAURITZ (6435)	JACKSON		03-29-82	6436	1	0	0	0		172,013	
	MAURITZ, EAST (6715)	JACKSON	H	04-26-77	6715	1	0	0	0		13,620	
A	MAXINE, EAST	LIVE OAK		09-08-50	6805	1	0	0	0		2,166,761	N
	MAXINE, EAST (MACKHANK)	LIVE OAK		08-28-50	7160	1	1	200,865	686	F	1,498,589	N
	MAXINE, EAST (MASSIVE)	LIVE OAK		05-11-58	7584	1	0	0	0		6,080,955	N
P	MAXINE, EAST (MASSIVE, LO.)	LIVE OAK		01-31-72	8030	3	3	472,471	8,471	F	8,500,391	
P	MAXINE, EAST (MATULA)	LIVE OAK		03-04-82	10172	5	5	1,143,937	25,380		8,586,751	
	MAXINE, EAST (6800)	LIVE OAK		07-17-80	6796	1	0	8,442	0	F	446,539	
P	MAXINE, EAST (9100)	LIVE OAK		01-06-79	9158	2	2	547,675	15,086		2,795,280	
	MAXINE, EAST (SLICK 7170)	LIVE OAK		08-31-66	7172	1	1	21,759	886		21,759	N
	MAXINE EAST (8200)	LIVE OAK		05-20-79	8184	1	1	28,425	576		81,302	
P	MAXINE, EAST (8700)	LIVE OAK		08-04-82	8704	3	3	468,178	8,349		2,464,056	
P	MAXINE, EAST (8800)	LIVE OAK		01-06-79	8727	3	2	333,443	8,924		2,087,981	
P	MAXINE, EAST (9700)	LIVE OAK		05-18-81	9700	6	5	1,495,249	72,788		5,277,232	
	MAXINE, EAST (9800)	LIVE OAK		06-01-87	9765	1	1	89,235	2,042		228,165	
P	MAXINE, E. (10,000)	LIVE OAK		08-26-81	9963	2	2	230,097	4,386		1,180,094	
	MAXINE, EAST (10,600)	LIVE OAK		02-13-82	10588	1	0	21,266	96	F	412,854	
	MAXINE, NE (8000)	LIVE OAK		10-27-71	8011	1	1	61,752	940		1,215,432	
A	MAYO	JACKSON		01-07-52	5407	3	0	0	0		379,968	N
	MAYO (FRIO 6530)	JACKSON		07-08-81	6532	1	0	2,883	0		173,232	
A	MAYO (HAFNER)	JACKSON		01-20-60	5078	1	0	0	0		3,358,711	N
P	MAYO (3575)	JACKSON		09-29-61	3574	4	1	85,312	0	F	8,343,840	N
	MAYO (3600)	JACKSON		10-06-56	3604	1	0	0	0		1,468,669	N
	MAYO (3650)	JACKSON		06-30-52	3672	1	0	0	0		82,477	N
	MAYO (3700)	JACKSON		10-15-42	3720	2	0	0	0		1,849,706	N
	MAYO (4200)	JACKSON		10-12-55	4230	1	0	0	0		0	N
	MAYO (4600)	JACKSON		08-20-51	4597	3	0	0	0		1,151,762	N
	MAYO (5300 FRIO)	JACKSON		02-18-61	5294	4	0	0	0		1,663,814	N
	MAYO (5460)	JACKSON		07-20-68	6032	1	0	0	0		0	N
	MAYO (5550)	JACKSON		02-24-55	5504	2	1	34,126	0		1,270,254	N
	MAYO (5655)	JACKSON		12-07-82	5655	1	0	1,082	0	F	30,764	

GAS WELL GAS PRODUCTION AND HYDROCARBON LIQUIDS RECOVERED ON LEASES, BY FIELD, FOR 1987

RRC DISTRICT 2

	FIELD NAME	COUNTY		DISCOVERY DATE	DEPTH (FEET)	TOTAL WELLS EOY	PROD WELLS EOY	TOTAL 1987 GROSS GAS (MCF)	PRODUCTION HYDROCARBON LIQ (BBLS)		CUMULATIVE GROSS GAS PRODUCTION TO 1-1-88 (MCF)	
A	MAYO (5800)	JACKSON		05-23-57	5762	2	1	10,805	0	F	677,425	N
	MAYO (6370 FRIO)	JACKSON		04-08-87	6367	1	1	39,492	0		39,492	
	MAYO (6600 FRIO)	JACKSON		08-06-79	6604	1	0	0	0		167,690	
	MAYO (6630)	JACKSON		06-05-80	6631	1	0	0	0		302,862	
	MCCAN RANCH (FRIO 5900)	VICTORIA		00-00-00		1	1	61,073	247		383,913	N
	MCCASKILL (MACKHANK)	KARNES		12-31-75	7540	2	0	0	0		759,766	
P	MCCASKILL (REKLAW 2ND)	KARNES		06-18-74	7258	3	3	267,889	3,804		2,452,358	
	MCCASKILL (WILCOX L-1)	KARNES		02-28-72	8950	2	1	218,182	2,721		21,883,889	
	MCCASKILL (WILCOX L-3)	KARNES		10-18-72	9446	1	0	0	0		1,592,447	
	MCCASKILL (WILCOX M-1)	KARNES		09-23-72	7646	1	0	0	0		1,767,710	
	MCCASKILL (WILCOX M-2)	KARNES		04-14-72	7771	1	0	0	0		4,980,217	
	MCCASKILL (WILCOX M-7)	KARNES		09-15-71	8318	2	1	24,350	587		5,194,220	
	MCCASKILL (WILCOX N-1)	KARNES		05-12-72	7720	2	0	0	0		8,874,754	
	MCCASKILL (WILCOX SLICK 7400)	KARNES		00-00-49	7421	3	0	0	0		715,559	N
	MCCASKILL, NE. (REKLAW)	KARNES		01-25-80	7360	2	1	74,784	516	F	674,302	
	MCCASKILL, NE. (SLICK WILCOX)	KARNES		06-03-77	7494	1	0	0	0		144,893	
	MCCASKILL, S.W. (SHOLL-1)	KARNES		07-25-83	8930	2	1	156,122	3,192		1,169,026	
	MCDANIEL (MIOCENE 1900)	JACKSON		10-03-84	1920	1	1	62,290	0	F	214,582	
	MCDANIEL (2800)	JACKSON		06-27-77	2833	1	0	0	0		68,150	
	MCDANIEL (3300)	JACKSON		06-01-77	3330	1	0	0	0		172,845	
	MCDANIEL (3830)	JACKSON		01-11-82	3830	1	0	0	0		99	
P	MCDANIEL (4100)	JACKSON		11-05-78	4083	2	0	37,765	0		5,320,436	
	MCDANIEL, W. (YEGUA K-4)	LAVACA		06-25-83	6100	1	1	13,116	194		64,645	
	MCFADDIN (GRETA STRINGER)	VICTORIA	M	01-22-45	4353	8	0	16,380	0		4,737,006	N
A	MCFADDIN (GRETA 4200)	VICTORIA		02-21-82	4226	1	0	1,488	0		259,356	
	MCFADDIN (OAKVILLE 3550)	VICTORIA		02-18-86	3605	1	0	2,020	0		68,749	
	MCFADDIN (1800)	VICTORIA		02-06-70	1718	2	0	0	0		714,660	
	MCFADDIN (1875)	REFUGIO		01-29-72	1973	1	0	0	0		843,769	
	MCFADDIN (1900)	VICTORIA	M	12-21-67	1925	10	3	37,959	0	F	19,128,913	N
	MCFADDIN (2000)	VICTORIA	M	01-03-59	2177	5	1	12,622	0	F	3,078,703	N
	MCFADDIN (2200)	REFUGIO	M	09-12-46	2251	17	0	9,027	0	F	7,582,802	N
	MCFADDIN (2250)	REFUGIO		07-16-53	2240	2	1	92,707	0		1,512,245	N
	MCFADDIN (2300)	REFUGIO	M	12-20-53	2280	1	0	0	0		414,548	N
	MCFADDIN (2300, LOWER)	VICTORIA		05-15-82	2311	1	0	0	0		1,013	
	MCFADDIN (2450)	REFUGIO	M	07-30-71	2472	1	0	0	0		521,563	
	MCFADDIN (2500)	VICTORIA	M	01-26-59	2551	5	0	0	0		1,091,998	N
	MCFADDIN (2600)	REFUGIO	M	09-09-71	2624	1	0	5,594	0		492,489	
	MCFADDIN (2730 STRAY)	REFUGIO	M	06-04-71	2736	5	0	1,427	0		2,849,991	
	MCFADDIN (2750)	REFUGIO	M	11-12-42	2756	2	0	0	0		2,805,222	N
	MCFADDIN (2800)	VICTORIA	M	01-13-61	2835	3	0	28,859	0		2,044,291	N
	MCFADDIN (2900)	VICTORIA	M	10-16-51	2919	2	0	43,732	0		2,175,978	N
	MCFADDIN (3000)	VICTORIA	M	03-31-59	3019	1	0	0	0		593,523	N
	MCFADDIN (3050)	VICTORIA	M	08-01-51	3067	1	0	52,334	0		295,744	N
	MCFADDIN (3100)	VICTORIA	M	12-14-41	3170	2	0	0	0		412,653	N
	MCFADDIN (3100-A)	VICTORIA		01-15-68	3090	1	0	0	0		243,395	N
	MCFADDIN (3200)	VICTORIA	M	11-22-57	3185	4	1	58,110	0		447,661	N
P	MCFADDIN (3400)	VICTORIA		08-06-59	3322	7	1	70,901	0		2,256,077	N
	MCFADDIN (3500)	VICTORIA	M	10-17-59	3502	2	1	9,856	0		187,836	N
	MCFADDIN (3600)	VICTORIA	M	06-19-47	3625	1	0	0	0		17,195	N
	MCFADDIN (3700)	REFUGIO	M	02-10-71	3682	3	0	616	0	F	5,747,323	
	MCFADDIN (4050)	VICTORIA		12-27-59	4039	2	1	14,587	0		14,587	N
	MC FADDIN (4820)	REFUGIO		02-19-79	4822	1	0	0	0		33,824	
	MCFADDIN (4910)	VICTORIA		08-05-85	4906	1	1	60,319	207		99,602	
	MCFADDIN (5000)	VICTORIA	M	11-06-40	4998	2	0	0	0		1,066,347	N
	MCFADDIN (5050)	VICTORIA		12-08-59	5046	1	0	0	0		4,119,426	N
	MCFADDIN (5175)	REFUGIO		08-09-81	5173	1	0	0	0		145,045	
	MCFADDIN (5250)	REFUGIO		10-23-80	5255	1	1	7,488	0		779,578	
	MCFADDIN (5350 STRAY)	REFUGIO		04-15-71	5355	1	0	0	0		1,045,466	
A	MCFADDIN (5600 NORTH)	VICTORIA		02-21-84	5572	1	0	9,553	0	F	431,332	
A	MCFADDIN (5640)	VICTORIA		02-25-61	5640	1	0	0	0		53,140	N
A	MCFADDIN (5720)	VICTORIA		02-12-85	5696	1	0	0	0		101,676	
	MCFADDIN (6190)	VICTORIA		06-01-84	6190	1	0	0	0		19,533	
	MCFADDIN, EAST (3700)	VICTORIA		12-19-30	3705	1	0	0	0		34,957	N
	MCFADDIN, EAST (5250)	VICTORIA		12-22-77	5267	1	0	0	0		49,161	
A	MCFADDIN, EAST (5300)	VICTORIA		12-12-59	5265	2	1	107,757	577		847,896	N
A	MCFADDIN, EAST (5725)	VICTORIA		10-12-84	5721	1	1	1,735	0		142,713	
	MCFADDIN, EAST (6100)	VICTORIA		01-16-78	6094	1	0	0	0		127,446	
	MCFADDIN, NORTH (FRIO 5285)	VICTORIA		04-12-84	5286	1	0	0	0		252,175	
	MCFADDIN, NORTH (FRIO 5590)	VICTORIA		03-12-82	5592	1	0	985	0		214,887	
	MCFADDIN, NORTH (RUBAC)	VICTORIA		04-06-87	5627	1	1	22,070	235		22,070	
	MCFADDIN, NORTH (3250)	VICTORIA		08-25-70	3249	1	0	0	0		1,269,195	
	MCFADDIN, NORTH (3750)	VICTORIA		05-09-53	3749	4	1	40,665	0		3,862,312	N
	MCFADDIN, NORTH (3800)	VICTORIA		01-13-53	3776	2	1	22,258	0		1,071,402	N
	MCFADDIN, NORTH (4200)	VICTORIA		02-02-54	4180	1	0	0	0		54,921	N
	MCFADDIN, NORTH (4800 GAS)	VICTORIA		02-01-62	4800	1	0	0	0		570,280	N
	MCFADDIN, NORTH (4900)	VICTORIA		05-04-75	4901	1	0	0	0		2,457	
	MCFADDIN, NORTH (5100)	VICTORIA		05-02-37	5100	4	0	0	0		2,009,207	N
	MCFADDIN, NORTH (5258)	VICTORIA		05-25-63	5259	1	0	0	0		47,771	N
	MCFADDIN, NORTH (5275)	VICTORIA		06-16-61	5277	1	0	0	0		1,087,179	N
	MCFADDIN, NORTH (5300 -B-)	VICTORIA		01-20-72	5312	1	0	0	0		115,562	
A	MCFADDIN, NORTH (5350)	VICTORIA		07-06-64	5364	2	0	0	0		1,815,685	N
	MCFADDIN, NORTH (5410)	VICTORIA		07-27-82	5384	1	0	0	0		15,259	
A	MCFADDIN, N. (5420, N.W.)	VICTORIA		10-17-72	5405	1	0	0	0		278	
A	MCFADDIN, NORTH (5550)	VICTORIA		08-18-61	5571	1	0	0	0		0	N
	MCFADDIN, NORTH (5665)	VICTORIA		06-09-84	5656	1	0	0	0		22,356	
	MCFADDIN, NORTH (5800)	VICTORIA		08-09-62	5818	1	0	0	0		24,557	N
A	MCFADDIN, NORTH (5860)	VICTORIA		01-12-74	5936	1	1	34,963	56		166,388	
	MCFADDIN, N. (5900)	VICTORIA		08-03-73	5898	1	0	0	0		51,622	
A	MCFADDIN, NORTH (6000)	VICTORIA		07-03-80	6316	1	0	0	0		23,996	
	MCFADDIN, NORTH (6040)	VICTORIA		08-07-90	6047	1	0	0	0		46,729	
A	MCFADDIN, NORTH (6350)	VICTORIA		02-04-87	6346	1	1	24,176	343		24,176	
	MCFADDIN, N. (6370)	VICTORIA		09-10-86	6369	1	0	36,344	448	F	135,063	
	MCFADDIN, NW. (2000)	VICTORIA		03-13-80	2030	2	0	3,823	0		242,732	
	MCFADDIN, NW. (2090)	VICTORIA		02-13-74	2117	4	0	0	0		1,113,376	
	MCFADDIN, NW. (4480)	VICTORIA		11-18-76	4485	2	0	0	0		765,575	
	MCFADDIN, NW. (4500)	VICTORIA		10-17-81	4504	1	0	0	0		7,204	
	MCFADDIN, NW. (4600)	JACKSON	M	12-09-67	5010	8	0	0	0		10,759,147	N
	MCFADDIN, NW (4700)	VICTORIA		02-20-74	4720	1	0	0	0		791,673	
	MCFADDIN, N. W. (4800)	VICTORIA		04-10-73	5140	4	0	801	0		2,671,926	

RAILROAD COMMISSION OF TEXAS
OIL AND GAS DIVISION
GAS WELL GAS PRODUCTION AND HYDROCARBON LIQUIDS RECOVERED ON LEASES, BY FIELD, FOR 1987

RRC DISTRICT 2

	FIELD NAME	COUNTY	DISCOVERY DATE	DEPTH (FEET)	TOTAL WELLS EOY	PROD WELLS EOY	TOTAL 1987 GROSS GAS (MCF)	PRODUCTION HYDROCARBON LIQ (BBLS)		CUMULATIVE GROSS GAS PRODUCTION TO 1-1-88 (MCF)	
	MCFADDIN, NW (5000)	VICTORIA	10-24-79	4990	3	0	1,422	0		444,104	
	MCFADDIN, NW. (5600)	VICTORIA	11-14-79	5632	3	0	1,193	0		389,645	
	MCFADDIN, NW. (5930)	VICTORIA	12-21-79	5928	1	0	0	0		41,208	
	MCFADDIN, NW. (6050)	VICTORIA	02-13-74	6059	4	0	0	0		3,920,992	
	MCFADDIN, NW. (6060)	VICTORIA	04-02-77	6044	2	0	5,583	0		1,148,507	
	MCFADDIN, NW (6100)	VICTORIA	02-20-74	6110	4	0	3,555	0	F	6,515,163	
	MCFADDIN, NW. (6200)	VICTORIA	04-17-78	5753	1	0	0	0		16,378	
	MCKEE (COOK MTN., UPPER)	GOLIAD	08-04-82	4978	1	1	12,373	0		61,819	
A	MCKEE (PETTUS)	GOLIAD	02-11-84	4395	1	1	11,395	83		30,207	
	MCNEILL (HOCKLEY, UPPER)	LIVE OAK	09-11-82	4374	3	1	118,651	473		306,308	
	MCNEILL (YEGUA 5300)	LIVE OAK	02-28-86	5224	1	1	40,829	903		83,440	
	MCNEILL (YEGUA 5800)	LIVE OAK	10-21-81	5826	1	0	35,141	182		103,629	
P	MEAGAN (WILCOX 9000)	GOLIAD	05-04-84	8990	3	2	559,703	10,284		733,733	
A	MEDIO CREEK, EAST (5200)	BEE	08-03-63	5304	1	0	0	0		1,217	N
	MELROSE (PETTUS)	GOLIAD	12-29-59	4361	1	0	0	0		0	N
P	MELROSE (SLICK-WILCOX)	GOLIAD	02-15-65	7634	3	3	29,310	11		2,334,332	N
	MELROSE (7700)	GOLIAD	12-08-58	7688	2	1	12,358	67		972,076	N
	MELROSE (7800)	GOLIAD	10-09-52	7810	1	0	1,075	0		138,991	N
	MELROSE (9500)	GOLIAD	10-08-85	9500	1	0	444	0		444	
	MELROSE, E. (PETTUS)	GOLIAD	03-04-65	4579	2	1	10,457	0	F	122,362	N
	MELROSE, E. (REKLAW, LOWER)	GOLIAD	12-20-58	7505	2	1	12,914	93		346,198	N
	MEYERSVILLE (MASSIVE I)	DE WITT	M 01-17-47	8480	1	1	47,836	764		2,300,595	N
	MEYERSVILLE (MASSIVE II)	DE WITT	M 03-29-55	8688	1	0	0	0		1,331,505	N
	MEYERSVILLE, E. (COOK MTN.)	DE WITT	12-03-74	5466	1	1	69,757	0	F	816,120	
	MEYERSVILLE, E. (MASSIVE II-E)	DE WITT	03-09-63	8667	1	0	0	0		131,433	N
	MEYERSVILLE, E. (WILCOX 8430)	DE WITT	M 12-03-81	8432	2	1	9,858	142		119,026	
	MEYERSVILLE, E. (3186)	DE WITT	07-31-79	3186	1	0	0	0		57,689	
	MEYERSVILLE, EAST (8225)	DE WITT	08-05-66	8224	2	1	38,159	322		1,406,424	N
A	MEYERSVILLE, NORTH (EY UP.)	DE WITT	01-09-64	4818	2	0	0	0		799,984	N
	MEYERSVILLE, N. (FRIO STRINGER)	DE WITT	10-15-56	2732	1	1	102,841	17		268,431	N
	MEYERSVILLE, N. (YEGUA 5300)	DE WITT	05-12-71	5300	3	0	0	0		868,523	
	MEYERSVILLE, SE. (MV. II-B)	DE WITT	08-19-78	8467	1	1	4,959	41	F	966,430	
	MEYERSVILLE, SE. (Y-1)	DE WITT	12-17-84	4986	2	1	46,760	163		165,081	
P	MEYERSVILLE, UPPER (WILCOX 8000)	DE WITT	06-19-77	8024	4	4	520,168	11,287		11,129,604	
	MICHAEL DEAN (HET UPPER)	LIVE OAK	03-14-84	650	1	1	36,400	0		138,103	
P	MIKESKA (10280)	LIVE OAK	05-11-84	10184	2	2	811,711	3,441	F	3,581,820	
	MIKESKA (10450)	LIVE OAK	02-28-86	10452	1	1	346,541	2,279		708,254	
P	MIKESKA (10500)	LIVE OAK	08-29-84	10575	2	2	331,976	3,047		1,599,628	
	MIKESKA, N. (SLICK)	LIVE OAK	03-19-81	8840	1	1	305,225	3,919		2,841,476	
	MIKESKA, N. (WILCOX 9870)	LIVE OAK	12-22-83	9864	1	0	0	0		0	
A	MIKESKA, SW. (PETTUS STRINGER)	LIVE OAK	09-18-84	4132	1	0	0	0		49,160	
	MIKESKA, SW.(SLICK B)	LIVE OAK	04-23-84	9850	1	1	387,206	4,319		1,214,678	
	MIKESKA, SW (2750)	LIVE OAK	09-10-87	2743	1	1	5,204	0		5,204	
	MILBY CREEK (FRIO 2570)	GOLIAD	05-31-85	2569	1	1	31,576	0		97,206	
	MILBY CREEK (12,900)	GOLIAD	07-17-85	12516	1	0	0	0		48,387	
	MILLER (YEGUA 9000 SAND)	JACKSON	11-02-85	9000	1	1	14,433	2,165		57,107	
	MILLER (5210)	JACKSON	03-10-82	5214	1	0	0	0		4,310	
	MILLER (6030)	JACKSON	03-10-75	6027	1	1	52,679	3	F	4,284,752	
	MILLER (5700)	JACKSON	08-15-83	5694	1	1	193,652	423		821,714	
	MINERAL (MACKHANK, LO.)	BEE	03-29-77	7859	1	1	13,415	0	F	474,184	
	MINERAL (SLICK)	BEE	07-08-59	7489	1	0	823	0	F	1,231,605	N
	MINERAL, N. (800)	BEE	05-29-79	822	1	0	0	0		8,195	
	MINERAL, NORTH (7550)	BEE	11-01-58	7554	2	1	59,676	3,142		857,745	N
P	MINERAL, NORTH (9750)	BEE	05-19-82	9704	3	3	539,413	18,094		2,060,492	
	MINERAL, NORTH (9850)	BEE	07-28-84	9830	1	0	16,682	498		296,091	
	MINERAL, N.W. (7350)	BEE	07-02-85	7324	1	1	1,281	0		118,677	
	MINERAL, SOUTH (LULING WILCOX)	BEE	03-22-58	7849	1	1	70,241	8	F	5,628,611	N
	MINERAL, SOUTH (1100)	BEE	04-10-77	1090	1	0	0	0		79,255	
	MINERAL, SW (1020)	BEE	04-21-84	1020	2	2	84,315	0	F	303,545	
	MINERAL, WEST (FRIO)	BEE	07-28-58	1855	2	0	0	0		297,571	N
	MINERAL, WEST (11000)	BEE	05-12-83	10974	1	1	18,535	976		135,821	
	MINNITA (2600)	VICTORIA	07-23-68	2603	1	0	0	0		440	N
P	MINOAK (SLICK 7300)	BEE	M 04-01-53	7300	2	2	164,691	2,094		22,272,729	N
	MISSION RIVER (5300)	REFUGIO	10-23-56	5334	1	0	0	0		254,528	N
	MISSION RIVER (5800)	REFUGIO	09-21-59	5803	1	1	30,696	0		286,860	N
	MISSION RIVER (6100)	REFUGIO	04-04-58	6180	1	0	0	0		11,249	N
	MISSION RIVER (6200)	REFUGIO	01-10-83	6191	1	1	48,056	412		310,318	
	MISSION RIVER (6300)	REFUGIO	05-09-52	6282	5	0	3,398	71		100,614	N
	MISSION RIVER (8400)	REFUGIO	03-18-65	8460	1	0	0	0		0	N
	MISSION VALLEY (2400)	VICTORIA	06-14-79	2419	2	0	0	0		43,252	
	MISSION VALLEY (2500)	VICTORIA	04-29-80	2541	1	0	0	0		61,580	
	MISSION VALLEY (8800)	VICTORIA	02-01-83	8540	1	0	0	0		200,822	
	MISSION VALLEY (11,900 WILCOX)	VICTORIA	02-20-64	11900	1	1	56,750	2,337		2,914,005	N
A	MISSION VALLEY, NORTH	VICTORIA	M 11-18-78	2342	1	1	72,110	0		442,475	
P	MISSION VALLEY, N. (1400)	DE WITT	05-21-84	1417	2	1	107,442	2		523,318	
	MISSION VALLEY, N (2300)	VICTORIA	12-09-78	2342	2	0	0	0		65,512	
	MISSION VALLEY, N. (5200)	DE WITT	10-25-85	5088	1	0	0	0		0	
	MISSION VALLEY, N (COOK MT 5470)	DE WITT	10-23-84	5474	1	0	0	0		29,171	
	MISSION VALLEY, NORTH(FRIO 2800)	DE WITT	01-02-65	8460	2	1	68,491	1		1,278,880	N
P	MISSION VALLEY, N (FRIO 3000)	DE WITT	02-09-84	3000	5	1	166,108	0		855,574	
	MISSION VALLEY, N. (YEGUA 5014)	DE WITT	07-14-81	5014	1	0	1	1		53,470	
	MISSION VALLEY, N. (2800)	DE WITT	03-01-84	2797	1	0	63,497	0		269,625	
	MISSION VALLEY, S.W. (FRIO)	GOLIAD	02-27-84	2510	1	0	8,996	0		8,996	
	MISSION VALLEY, S.W. (Y-1)	GOLIAD	08-07-87	5147	1	0	8,427	81		8,427	
	MISSION VALLEY, W. (FRIO 2400)	GOLIAD	08-07-87	2399	1	0	8,702	0		8,702	
	MISSION VALLEY, W. (FRIO 2760)	GOLIAD	01-07-86	2765	1	1	192,233	0	F	219,041	
	MISSION VALLEY, W. (FRIO 2850)	VICTORIA	M 07-27-78	2842	1	0	754	10		270,135	
	MISSION VALLEY,W(COOK MOUNTAIN)	VICTORIA	M 06-04-73	5510	2	0	173	2		1,305,811	
A	MISSION VALLEY, WEST (MASSIVE-1)	GOLIAD	M 01-01-49	8800	2	2	77,391	640	F	3,342,039	N
	MISSION VALLEY, W. (MIO. 800)	VICTORIA	M 02-20-76	790	2	0	0	0		32,455	
	MISSION VALLEY, W. (MIO. 1100)	VICTORIA	10-22-75	1100	1	0	0	0		28,007	
	MISSION VALLEY, W.(MIOCENE 1350)	VICTORIA	M 11-01-58	1355	3	3	29,797	0		452,767	N
	MISSION VALLEY, W. (1350 STRAY)	VICTORIA	08-18-78	1345	3	1	2,618	0		151,875	
	MISSION VALLEY, W.(MIOCENE 1500)	VICTORIA	11-01-58	1512	3	1	19,847	0		320,443	N
	MISSION VALLEY, W.(WILCOX 10600)	GOLIAD	01-13-56	8972	1	1	41,013	654		1,199,649	N
	MISSION VALLEY,W(WCX 10600 SEG2)	VICTORIA	M 03-08-85	10528	2	2	195,054	2,628		767,425	
A	MISSION VALLEY, W. (YEGUA 5000)	VICTORIA	M 02-06-76	5055	4	3	53,937	2,095		686,239	
	MONSON (QUEEN CITY)	KARNES	M 06-21-71	5302	3	1	50,473	576		143,411	
	MONSON, SW. (6500 MASSIVE)	KARNES	10-08-66	6482	2	0	0	0		165,254	N

GAS WELL GAS PRODUCTION AND HYDROCARBON LIQUIDS RECOVERED ON LEASES, BY FIELD, FOR 1987

RRC DISTRICT 2

	FIELD NAME	COUNTY	DISCOVERY DATE	DEPTH (FEET)	TOTAL WELLS EOY	PROD WELLS EOY	TOTAL 1987 GROSS GAS (MCF)	PRODUCTION HYDROCARBON LIQ (BBLS)		CUMULATIVE GROSS GAS PRODUCTION TO 1-1-88 (MCF)	
	MONTEOLA (EDWARDS)	BEE	02-15-76	13439	2	1	10,521	0		731,631	
A	MOODY RANCH	JACKSON	01-26-76	8001	1	0	0	0		27,601	
	MOONEY, E.(YEGUA 5450)	DE WITT	10-23-78	5453	1	1	8,538	17		661,614	
	MOONEY, NE. (YEGUA 5400)	DE WITT	01-12-79	5404	1	1	60,433	110		1,133,550	
	MORALES (FRIO E)	JACKSON	04-10-53	3468	1	0	2,361	0		290,667	N
	MORALES (FRIO F)	JACKSON	04-10-59	3694	1	0	0	0		874,371	N
	MORALES (FRIO 3870)	JACKSON	08-21-81	3871	1	0	11,037	0		181,118	
P	MORALES (GUS GLASSCOCK 3450)	JACKSON	11-02-59	3468	3	1	142,862	0		331,399	N
P	MORALES (M-5)	JACKSON	06-10-56	4162	3	2	195,211	0		1,429,624	N
	MORALES (1500)	JACKSON	08-05-78	1493	1	1	49,501	0		245,305	
	MORALES (1750)	JACKSON	01-20-65	1728	3	0	0	0		190,736	N
	MORALES (2200)	JACKSON	04-26-54	2228	1	0	0	0		553,706	N
	MORALES (2500)	JACKSON	05-07-63	2530	1	0	0	0		954,861	N
	MORALES (3100)	JACKSON	05-15-67	3121	2	1	17,568	0		282,203	N
	MORALES (3325)	JACKSON	04-29-84	3324	1	0	39	0		32,362	
	MORALES (3400)	JACKSON	01-21-65	3422	1	0	0	0		824,502	N
	MORALES (3480)	JACKSON	08-08-83	3476	1	1	27,833	0		171,160	
P	MORALES (3600)	JACKSON	03-13-85	3599	3	2	172,384	0		428,433	
	MORALES (3650)	JACKSON	02-16-83	3656	2	2	69,607	0		171,575	
	MORALES (3725 STRAY)	JACKSON	00-00-00		1	0	0	0		256,206	N
	MORALES (3780)	JACKSON	02-07-83	3780	1	1	6,337	0		166,279	
	MORALES (3820)	JACKSON	05-18-85	3816	1	1	66,328	0		161,724	
	MORALES (3840)	JACKSON	01-23-84	3846	1	1	50,961	0		190,666	
	MORALES (3850)	JACKSON	11-29-79	3851	1	1	59	0		96,299	
	MORALES (3870)	JACKSON	03-26-80	3873	1	1	30,689	0		286,951	
	MORALES (3900)	JACKSON	07-24-52	3920	4	1	45,443	0		4,797,788	N
	MORALES (3955)	JACKSON	09-18-81	3954	1	0	13,880	0		470,131	
	MORALES (4090)	JACKSON	04-13-83	4088	1	0	0	0		293,010	
	MORALES (4150)	JACKSON	11-10-80	4152	1	1	3,687	0		70,962	
	MORALES (4200)	JACKSON	08-08-57	4221	1	0	0	0		366,774	N
	MORALES (4260)	JACKSON	09-01-83	4801	1	1	103,717	0		103,717	
	MORALES (4340)	JACKSON	11-06-82	4241	2	1	71,666	0		300,645	
	MORALES (4360)	JACKSON	09-02-81	4357	1	1	107,015	0		635,389	
	MORALES, NORTH (FRIO F-2)	LAVACA	07-01-71	3148	1	0	0	0		1,966,392	
	MORALES, NORTH (FRIO 1500)	JACKSON	08-25-59	1535	1	0	0	0		0	N
	MORALES, NORTH (FRIO 3400)	LAVACA	03-30-74	3387	1	1	32,840	0		902,407	
	MORALES, NORTH (WILCOX -E-)	LAVACA	11-10-59	9510	2	1	39,749	0	F	5,892,057	N
	MORALES, NORTH (WILCOX -H-)	LAVACA	11-10-59	10015	4	1	3,872	30	F	12,043,856	N
	MORALES, NORTH (1250)	LAVACA	09-21-81	1284	1	0	0	0		118,884	
	MORALES, NORTH (1400)	LAVACA	05-26-76	1402	1	1	57,483	0	F	999,330	
	MORALES, NORTH (2200)	LAVACA	10-29-74	2211	1	0	0	0		204,144	
	MORALES, NORTH (2300)	LAVACA	09-02-60	2320	1	0	0	0		0	N
	MORALES, NORTH (2500)	LAVACA	03-20-74	2486	1	0	0	0		37,286	
	MORALES, NORTH (2540)	LAVACA	10-29-74	2541	1	0	0	0		421,152	
	MORALES, NORTH (3190)	LAVACA	10-06-75	3186	1	0	0	0		33,242	
	MORRIS DYE (2370)	GOLIAD	01-09-87	2377	1	0	131	0		131	
	MOSCA (WILCOX MIDDLE 9500)	BEE	08-27-60	9517	1	0	9,913	295		682,967	N
	MOSQUITO POINT, NE (FRIO E-2)	CALHOUN	01-01-83	8017	1	0	0	0		1,027	
	MOSQUITO POINT, NE. (FRIO G-2)	CALHOUN	03-13-74	8293	2	1	42,654	624		2,946,328	
	MOULTON (JACKSON)	LAVACA	09-12-72	1204	11	0	5,015	0	F	1,909,477	
A	MT. LUCAS (HOCKLEY, LOWER)	LIVE OAK	04-06-55	4452	2	0	0	0		47,836	N
P	MT. LUCAS (HOCKLEY, UP.)	LIVE OAK	05-04-55	4244	2	2	134,607	509		362,766	N
A	MT. LUCAS (V-4 SAND)	LIVE OAK	10-19-87	4858	1	0	0	0		0	
P	MT. LUCAS (VICKSBURG 3600)	LIVE OAK	06-02-54	3574	4	3	97,877	115	F	719,525	N
	MOUNT LUCAS (920)	LIVE OAK	01-20-73	922	1	0	0	0		212,900	
	MOUNT LUCAS (1200)	LIVE OAK	09-19-75	1220	3	0	0	0		268,028	
	MOUNT LUCAS (1350)	LIVE OAK	01-13-87	1338	1	0	14,588	65	F	14,967	
	MOUNT LUCAS (1500)	LIVE OAK	07-24-72	1490	2	0	0	0		181,447	
	MOUNT LUCAS (1700)	LIVE OAK	02-16-57	1730	4	0	25	0		173,165	N
	MOUNT LUCAS (1800)	LIVE OAK	01-21-86	1833	1	1	27,941	0		79,415	
	MOUNT LUCAS (2100)	LIVE OAK	03-21-26	2054	6	1	67,721	0		1,029,011	N
	MOUNT LUCAS (2150)	LIVE OAK	11-13-64	2149	5	2	5,854	0		700,873	N
	MOUNT LUCAS (2200)	LIVE OAK	07-10-46	2208	1	0	0	0		0	N
	MOUNT LUCAS (2400)	LIVE OAK	08-02-49	2385	1	1	19,527	0		289,344	N
P	MOUNT LUCAS (2600)	LIVE OAK	09-08-37	2625	4	3	68,977	0		1,368,432	N
	MOUNT LUCAS (3100)	LIVE OAK	08-04-86	3090	1	1	20,514	0		38,591	
	MOUNT LUCAS (3200)	LIVE OAK	11-16-51	3264	1	0	0	0		15,175	N
	MOUNT LUCAS (3800)	LIVE OAK	07-15-47	3812	2	1	2,460	0		800,348	N
	MOUNT LUCAS (3875)	LIVE OAK	01-28-86	3896	1	1	62,386	118		110,011	
	MOUNT LUCAS (3900)	LIVE OAK	01-28-59	3919	3	2	41,988	0		1,179,393	N
	MT. LUCAS (4100)	LIVE OAK	03-15-78	4088	1	0	0	0		28,995	
	MOUNT LUCAS (4300)	LIVE OAK	12-05-59	4210	2	1	57,013	170		1,226,386	N
	MOUNT LUCAS (4400)	LIVE OAK	11-08-57	4398	3	2	155,123	0		2,626,416	N
	MOUNT LUCAS (5500)	LIVE OAK	06-25-63	5558	1	0	0	0		3,543,073	N
	MOUNT LUCAS (5600)	LIVE OAK	05-25-47	5568	3	0	0	0		2,744,811	N
	MOUNT LUCAS, N.W. (HOCKLEY-A-)	LIVE OAK	12-10-82	4292	3	2	63,599	127		478,687	
	MOUNTAIN VIEW (BARTOSH)	LIVE OAK	05-30-83	11012	1	1	6,774	23	F	143,996	
	MOUNTAIN VIEW (SAND 4)	LIVE OAK	01-07-84	10099	1	1	75,430	5,050		413,421	
P	MOUNTAIN VIEW (WILCOX 9350)	LIVE OAK	06-29-82	9361	3	2	976,728	9,152		6,296,703	
	MOUNTAIN VIEW (WILCOX 9500)	LIVE OAK	11-05-85	9468	1	1	73,150	1,958		212,326	
P	MOUNTAIN VIEW (WILCOX 10400)	LIVE OAK	09-24-84	10386	3	2	535,016	12,507		2,804,778	
	MOUNTAIN VIEW (8600)	LIVE OAK	07-01-87	8671	1	1	14,236	186		14,236	
	MOUNTAIN VIEW, N. (8100)	LIVE OAK	03-18-83		2	1	109,617	3,817		1,974,852	
	MOUNTAIN VIEW, N. (9550)	LIVE OAK	08-19-81	9571	1	0	0	0		357,243	
P	MOUNTAIN VIEW, NE. (6800)	LIVE OAK	02-12-78	6810	3	1	123,154	1,919		3,482,974	
P	MOUNTAIN VIEW, N.E. (WILCOX)	LIVE OAK	04-15-81	8489	2	2	369,770	5,197		2,745,380	
	MOUNTAIN VIEW, N.E.(WILCOX 9400)	LIVE OAK	02-17-83	9430	1	0	6,353	36		338,124	
A	NEW RIVER BEND (5000)	REFUGIO	06-04-87	5004	1	1	101,697	312		101,697	
	NEW RIVER BEND (4550)	REFUGIO	01-04-85	6237	3	1	168,426	91		389,248	
	NEW RIVER BEND (4800)	REFUGIO	06-17-86	4782	1	1	54,344	0		121,025	
	NEW RIVER BEND (5050)	REFUGIO	08-08-85	5052	1	0	933	0	F	37,713	
	NEW RIVER BEND (5610)	REFUGIO	08-21-85	5615	1	0	3,438	0	F	79,601	
	NEW RIVER BEND (5910)	REFUGIO	05-02-86	5908	1	0	12,330	0	F	56,348	
	NOLTY (FRIO 8400)	CALHOUN	04-25-79	8409	2	1	36,874	460		467,974	
A	NORBEE (HOCKLEY 3700)	BEE	12-16-64	3724	1	0	0	0		210,940	N
	NORBEE (LULING, 1ST)	BEE	12-02-64	9528	1	0	0	0		4,945,134	N
	NORBEE (MACKHANK)	BEE	12-02-64	10213	1	1	11,999	0	F	65,590	N
P	NORBEE (SLICK)	BEE	09-10-74	9235	2	2	94,636	0	F	1,980,253	
	NORDHEIM (WILCOX #2)	DE WITT	10-12-51	7105	1	1	6,583	0	F	1,021,826	N

RAILROAD COMMISSION OF TEXAS
OIL AND GAS DIVISION
GAS WELL GAS PRODUCTION AND HYDROCARBON LIQUIDS RECOVERED ON LEASES, BY FIELD, FOR 1987

RRC DISTRICT 2

	FIELD NAME	COUNTY	DISCOVERY DATE	DEPTH (FEET)	TOTAL WELLS EOY	PROD WELLS EOY	TOTAL 1987 GROSS GAS (MCF)	PRODUCTION HYDROCARBON LIQ (BBLS)		CUMULATIVE GROSS GAS PRODUCTION TO 1-1-88 (MCF)	
	NORDHEIM (WILCOX 9900)	DE WITT	07-01-80	9884	1	1	469,207	12,326		2,935,848	
P	NORDHEIM (WILCOX 10600)	DE WITT	02-16-75	10618	2	2	700,819	14,890		15,035,055	
	NORDHEIM (WILCOX, LOWER)	DE WITT	06-07-73	11178	7	4	81,161	0	F	10,429,187	
	NORMANNA (FRIO 2200)	BEE	11-24-82	2194	2	2	27,812	0	F	126,056	
	NORMANNA (LULING)	BEE	03-20-57	8920	9	0	94	0	F	10,974,573	N
P	NORMANNA (MASSIVE WILCOX FIRST)	BEE	11-10-57	9200	10	4	556,005	11	F	39,905,664	N
	NORMANNA (MASSIVE WILCOX SECOND)	BEE	06-07-57	9520	1	0	0	0		2,595,446	N
	NORMANNA (SLICK)	BEE	10-07-57	8740	3	1	13,016	0		10,570,788	N
	NORMANNA, S. (2050)	BEE	05-11-63	2041	9	8	82,300	0		1,763,439	N
	NORMANNA, S. (2170)	BEE	07-21-82	2171	1	0	0	0		17,152	
	NORMANNA, SW (FRIO 2250)	BEE	04-17-75	2229	1	0	0	0		53,349	
	NORMANNA, W. (SLICK)	BEE	10-29-84	8752	1	1	198,019	0	F	1,082,855	
	NURSERY (YEGUA 5700)	VICTORIA	12-20-83	5695	1	0	0	0		38,268	
	NURSERY (600)	VICTORIA	06-13-53	644	4	0	0	0		783,033	N
	NURSERY (2640)	VICTORIA	04-03-82	2637	1	1	73,777	0		341,959	
	NURSERY (2800)	VICTORIA	03-31-80	2804	1	0	0	0		350,135	
	NURSERY (3120)	VICTORIA	05-30-79	3119	1	0	366	0		9,824	
	NURSERY (3200)	VICTORIA	10-07-77	3202	1	1	81,330	0		868,386	
	NURSERY (3260)	VICTORIA	12-14-81	3258	3	1	27,674	0		114,108	
	NURSERY (3400)	VICTORIA	01-25-79	3384	1	0	0	0		14,749	
	NURSERY (3440)	VICTORIA	05-14-79	3441	1	0	0	0		475,705	
	NURSERY (3500)	VICTORIA	03-06-85	3503	1	0	0	0		3,093	
	NURSERY (3600)	VICTORIA	06-23-69	3614	2	0	572	0		2,266,268	N
	NURSERY, S. (1000)	VICTORIA	03-04-75	1015	2	0	1,591	0		812,985	
	NURSERY, S. (1150)	VICTORIA	07-01-77	1142	2	1	14,599	0		1,301,319	
	NURSERY, S. (1250)	VICTORIA	07-01-77	1250	1	0	0	0		241,396	
	NURSERY, S. (1350)	VICTORIA	02-07-78	1353	1	0	9,186	0		60,140	
	NURSERY, S. (1450)	VICTORIA	05-28-64	1454	1	0	0	0		318,140	N
	NURSERY S. (1700)	VICTORIA	09-06-77	1716	1	0	0	0		47,413	
	NURSERY, S. (1880)	VICTORIA	12-03-78	1882	1	0	0	0		286,004	
	NURSERY, S. (1900)	VICTORIA	05-25-75	1902	1	0	527	0		48,713	
	NURSERY, S. (2125)	VICTORIA	02-04-85	2125	1	0	0	0		9,570	
	NURSERY, S. (2250)	VICTORIA	11-08-77	2247	1	0	0	0		294,803	
	NURSERY, S. (2400)	VICTORIA	12-15-78	2400	2	0	0	0		465,316	
	NURSERY, S. (2960)	VICTORIA	06-18-65	2960	1	0	0	0		86,677	N
	NURSERY S. (3150)	VICTORIA	00-00-00	3166	1	1	8,370	0		346,436	N
	NURSERY, S. (3200)	VICTORIA	06-11-84	3212	1	0	2,459	0		29,126	
	NURSERY, S. (3350)	VICTORIA	08-31-64	3372	2	0	3,451	0		411,262	N
	NURSERY, S. (3400)	VICTORIA	08-31-64	3432	1	0	0	0		142,382	N
	NURSERY, S. (3500)	VICTORIA	08-21-65	3531	2	1	8,648	0		52,136	N
	NURSERY, S. (3560)	VICTORIA	11-18-79	3556	1	0	0	0		99,706	
	NURSERY, S. (3610)	VICTORIA	12-03-78	3607	1	0	0	0		12,730	
	NURSERY, S. (3625)	VICTORIA	03-06-84	3625	1	0	55	0		4,992	
	NURSERY, S. (3800)	VICTORIA	08-21-65	3806	1	0	0	0		206,750	N
	NURSERY, SE. (900)	VICTORIA	05-25-83	896	1	0	5,716	0		20,187	
	NURSERY, SE. (1100)	VICTORIA	12-22-77	1099	3	0	5,070	0		73,993	
	NURSERY, SW. (3500)	VICTORIA	03-28-77	3508	1	0	0	0		469,184	
A	OAKVILLE	LIVE OAK	12-30-77	1952	1	0	0	0		18,996	
	OAKVILLE (MID WILCOX 9200)	LIVE OAK	07-17-87	9284	1	1	109,097	4,522		109,097	
	OAKVILLE (QUEEN CITY 5350)	LIVE OAK	10-11-82	5356	1	0	33	5		550,712	
A	OAKVILLE (WILCOX 7400)	LIVE OAK	03-05-82	7394	2	1	16,166	293		1,059,840	
	OAKVILLE (WILCOX 7930)	LIVE OAK	07-13-77	7922	1	1	49,646	352	F	3,700,674	
P	OAKVILLE (WILCOX 9700)	LIVE OAK	07-14-80	9736	28	23	4,092,618	80,794	F	58,314,942	
	OAKVILLE (2000)	LIVE OAK	01-11-59	1976	1	0	0	0		137,981	N
	OAKVILLE, EAST (WILCOX 7480)	LIVE OAK	09-04-84	7466	1	0	2,522	35		139,505	
	OAKVILLE, EAST (WILCOX 7700)	LIVE OAK	01-21-83	7701	1	0	8,389	99		197,562	
	OAKVILLE, E. (WILCOX 9400)	LIVE OAK	03-03-83	9480	1	1	50,096	1,662		271,158	
	OAKVILLE, SOUTH (QUEEN CITY)	LIVE OAK	12-02-75	5744	1	0	0	0		211,183	
P	OAKVILLE, SW (4300)	CALHOUN	11-29-82	4328	3	3	860,231	0		3,359,238	
	OAKVILLE, S.W. (5100)	CALHOUN	11-29-82	5090	1	1	60,369	0		534,824	
P	OAKVILLE-WILCOX (LULING)	LIVE OAK	10-02-46	6750	2	1	48,063	44	F	1,250,340	N
A	OAKVILLE-WILCOX (SLICK)	LIVE OAK	03-17-45	6580	2	2	47,603	948		789,801	N
	OBRIEN RANCH (SINTON 4025)	GOLIAD	12-29-64	4022	3	1	170,407	17	F	22,880,458	N
	OBRIEN RANCH (2700)	GOLIAD	03-28-72	2688	1	0	0	0		40,043	
	OCONNOR (4700)	GOLIAD	09-12-80	4706	1	1	139,707	0		969,820	
A	OCONNOR-MCFADDIN	REFUGIO	10-28-85	3124	1	1	34,102	0		35,247	
	OLD BUZZARD (WILCOX)	GOLIAD	06-26-83	12638	1	1	230,923	1,423		1,131,008	
	OLIVIA (7200)	CALHOUN	02-11-69	7182	1	0	0	0		17,691	N
A	OLIVIA, EAST (7550)	CALHOUN	11-28-79	7534	1	0	0	0		45,655	
	OLIVIA, SE. (8300)	CALHOUN	07-08-56	8300	1	1	181,008	1,136		1,057,872	N
A	ONE-ELEVEN (6476 GRABEN)	JACKSON	02-02-87	6476	1	0	30,424	1,657		33,698	
	ONE-ELEVEN (6610 GRABEN)	JACKSON	05-09-85	6609	1	0	0	0		118,103	
	ONE-ELEVEN (6740 GRABEN)	JACKSON	05-09-85	6743	1	0	0	0		24,410	
P	ORANGEDALE (LULING)	BEE	02-05-63	10096	4	3	356,309	1,395	F	18,485,416	N
	PACKERY FLAT (8000)	REFUGIO	07-16-63	7994	1	0	68,228	1,438		89,497	N
	PACKERY FLAT (8150)	REFUGIO	10-05-56	8138	1	0	0	0		106,422	N
P	PAISANO CREEK (PETTUS)	LIVE OAK	11-30-85	4510	2	2	273,125	4,802		500,883	
	PAISANO CREEK (PETTUS, 2ND)	LIVE OAK	05-29-86	4554	1	1	128,066	941		229,412	
	PAISANO CREEK (YEGUA)	LIVE OAK	05-29-86	4759	1	1	139,757	897		237,235	
	PALMETTO BEND, W. (A-7)	JACKSON	03-15-86	6125	1	0	0	0		21,196	
	PALMETTO BEND, W. (A-8 FRIO)	JACKSON	09-13-84	6243	1	0	0	0		135,962	
	PALMETTO BEND, W (C-12)	JACKSON	00-00-00		1	0	0	0		2,564	N
A	PALO ALTO (6860)	VICTORIA	08-06-64	6405	1	0	0	0		30,302	N
A	PALO ALTO (6980)	VICTORIA	07-21-78	6982	1	0	915	0	F	294,497	
A	PALO ALTO, N. (6800)	VICTORIA	02-16-73	6793	1	0	0	0		598	
A	PANNA MARIA (EDWARDS)	KARNES	09-27-60	10864	9	5	645,386	23,237		33,690,609	N
	PANTHER POINT (5480)	CALHOUN	05-21-83	5482	1	1	164,579	0		1,015,116	
	PANTHER REEF (FRIO E-4)	CALHOUN	05-26-59	8882	1	1	58,136	0	F	2,763,594	N
	PANTHER REEF, E. (FRIO G)	CALHOUN	12-24-83	8447	1	0	0	0		976,662	
	PANTHER REEF, NW. (FRIO K-5)	CALHOUN	05-02-83	11168	1	0	3,584	0	F	61,250	
	PANTHER REEF, N.W. (FRIO M-2)	CALHOUN	01-05-85	12210	1	1	2,993	0	F	264,098	
P	PANTHER REEF, N.W. (K-3)	CALHOUN	08-13-82	10858	2	2	307,856	0	F	2,256,609	
	PANTHER REEF, SW. (FRIO E-4)	CALHOUN	06-20-68	8705	1	1	312,934	0	F	2,269,270	N
	PANTHER REEF, SW. (FRIO G)	CALHOUN	09-25-64	8912	1	0	0	0		4,432,523	N
P	PANTHER REEF, SW. (FRIO G-1)	CALHOUN	10-22-67	8733	5	4	1,077,668	0	F	19,871,282	N
	PANTHER REEF, S.W. (FRIO G-2)	CALHOUN	12-13-82	8847	1	1	60,691	0	F	580,016	
	PANTHER REEF, S.W. (FRIO H-2)	CALHOUN	08-28-87	9392	1	1	73,491	0	F	73,491	
	PANTHER REEF, S.W. (FRIO 8260)	CALHOUN	10-20-81	8262	3	1	25,607	0	F	273,853	
	PAPALOTE (4600)	BEE	11-18-50	4609	2	0	0	0		0	N

GAS WELL GAS PRODUCTION AND HYDROCARBON LIQUIDS RECOVERED ON LEASES, BY FIELD, FOR 1987

RRC DISTRICT 2

	FIELD NAME	COUNTY		DISCOVERY DATE	DEPTH (FEET)	TOTAL WELLS EOY	PROD WELLS EOY	TOTAL 1987 GROSS GAS (MCF)	PRODUCTION HYDROCARBON LIQ (BBLS)		CUMULATIVE GROSS GAS PRODUCTION TO 1-1-88 (MCF)	
	PAPALOTE (4800)	BEE		07-06-57	4784	1	1	60,375	0		2,896,150	N
	PAPALOTE (5200)	BEE		01-14-57	5200	1	1	56,432	123		93,370	N
	PAPALOTE, E. (4885)	REFUGIO		02-21-80	4871	1	1	247,842	307		902,953	
	PAPALOTE, E. (5400)	REFUGIO		07-11-84	5438	1	0	0	0		86,968	
	PAPALOTE, WEST (3950)	BEE		12-02-76	3952	1	1	12,287	56		1,802,385	
	PAPALOTE, WEST (4120)	SAN PATRICIO	M	03-06-81	4118	1	1	108,145	64		1,097,205	
	PATRICIA (2400)	VICTORIA		11-10-56	2399	1	0	0	0		0	N
	PATRICIA, S. (FRIO 4150)	VICTORIA		11-03-86	4166	1	0	0	0		0	
	PATRICIA, SOUTH (2920 CATAHOULA)	VICTORIA		06-30-83	2920	1	0	0	0		147,383	
	PATRICIA, SOUTH(2950 CATAHOULA)	VICTORIA		10-07-82	2954	1	0	5,693	6		13,590	
	PATTESON RANCH (LULING)	LIVE OAK		09-14-82	12528	1	0	0	0		10,040	
	PATTESON RANCH (MACKHANK)	LIVE OAK		01-06-82	14327	1	1	113,703	0		653,499	
P	PATTESON RANCH (10,750)	LIVE OAK		09-24-80	10730	2	2	929,336	3,625		4,861,303	
P	PAWNEE (EDWARDS)	BEE	M	06-02-61	13671	15	13	2,533,066	0	F	35,033,328	N
P	PAWNEE (SLIGO)	BEE		02-14-67	16028	3	2	98,336	0		6,492,930	N
	PAWNEE, N. (SLIGO)	BEE		04-30-82	15444	1	0	0	0		798	
	PEDRO CONEJO (HOCKLEY)	BEE		10-30-87	3588	1	1	18,378	29		18,378	
	PEDRO CONEJO (PETTUS)	BEE		05-16-87	4284	1	1	35,988	237		35,988	
P	PENA, S.W. (7420)	KARNES		12-16-80	7438	2	2	527,910	8,288		6,442,201	
P	PERDIDO CREEK (YEGUA)	GOLIAD		12-19-85	5610	2	2	880,937	14,842		1,284,023	
A	PERDIDO CREEK (5650)	GOLIAD		04-30-87	5640	1	1	68,754	2,263		68,754	
A	PERSON (EDWARDS)	KARNES		08-29-59	10794	14	8	664,072	13,078	F	44,017,066	N
	PETTUS (VICKSBURG 2900)	BEE		07-26-68	2914	2	0	0	0		3,039,482	N
	PETTUS (8950)	GOLIAD		09-13-81	8954	1	1	115,997	2,291		831,760	
P	PETTUS, S. E. (WILCOX 9000)	BEE		04-08-74	8840	3	2	453,452	6,367		25,676,762	
	PETTUS, WEST (1100)	BEE		01-16-77	1089	1	1	9,076	0		38,689	
	PHIL POWER (3470)	REFUGIO		07-27-79	3468	1	0	0	0		379,162	
	PHIL POWER (4400)	REFUGIO		04-21-60	4419	3	0	0	0		363,820	N
	PHIL POWER (4830)	REFUGIO		07-27-79	4831	1	0	0	0		162,898	
	PHIL POWER (5000)	REFUGIO		08-13-58	5030	3	1	17,479	0		959,407	N
	PHIL POWER (5100)	REFUGIO		05-13-69	5095	1	1	134,064	147		3,503,724	N
A	PHIL POWER (5700)	REFUGIO		12-16-85	5716	1	0	0	0		24,649	
P	PHILLIPS-MEAD (MIOCENE 1850)	LAVACA		08-10-73	1849	3	3	164,912	0	F	2,783,692	
A	PLACEDO	VICTORIA		10-29-49	6000	1	0	0	0		658,873	N
	PLACEDO (4000 CATAHOULA)	VICTORIA		12-12-56	3904	4	1	8,972	0		396,561	N
	PLACEDO (4250)	VICTORIA		09-06-36	4260	2	0	0	0		0	N
	PLACEDO (4300 CATAHOULA)	VICTORIA		01-14-64	4290	2	2	127,499	0		367,530	N
	PLACEDO (4700)	VICTORIA		05-17-41	4693	1	0	0	0		64,390	N
	PLACEDO (5200)	VICTORIA		11-29-56	5192	1	1	19,519	0		401,000	N
	PLACEDO (5300 SINTON)	VICTORIA		06-24-35	5300	4	0	609	0		1,753,492	N
	PLACEDO (5770)	VICTORIA		09-11-52	5765	1	0	0	0		516,389	N
A	PLACEDO (5900)	VICTORIA		01-24-55	5923	1	0	0	0		778,536	N
	PLACEDO (6100 FRIO)	VICTORIA		03-22-58	6054	1	0	0	0		664,597	N
A	PLACEDO, EAST	VICTORIA		11-18-81	6350	2	0	910	0		125,850	
	PLACEDO, EAST (3525)	VICTORIA		06-15-72	3519	1	1	14,780	0	F	362,921	
	PLACEDO, EAST (4000)	VICTORIA		11-25-49	4033	1	0	0	0		0	N
	PLACEDO, EAST (5200)	VICTORIA		01-27-57	5178	2	1	60	0		61,989	N
A	PLACEDO, EAST (5500)	VICTORIA		00-00-52	5500	1	1	5,217	0	F	17,804	N
	PLACEDO, EAST (5500 A-2)	VICTORIA		11-07-71	5462	1	0	0	0		121,075	
A	PLACEDO, EAST (5600 SD.)	VICTORIA		11-02-83	5620	1	0	0	0		28,751	
	PLACEDO, EAST (5650)	VICTORIA		09-21-71	5673	1	0	0	0		199,740	
	PLACEDO, EAST (5670)	VICTORIA		03-31-87	5677	1	0	0	0		0	
A	PLACEDO, EAST (6000, STRAY)	VICTORIA		10-06-71	5957	1	0	0	0		125,728	
A	PLACEDO, EAST (6500 SD.)	VICTORIA		08-20-86	6568	1	0	58,955	0	F	151,225	
A	PLACEDO, EAST (6850)	VICTORIA		11-22-85	6815	1	0	58	53		240	
	PLACEDO, S. (7500)	VICTORIA		01-26-72	7501	1	0	0	0		86,901	
	PLACEDO, W. (5420)	VICTORIA		08-22-77	6235	2	1	40,513	1,664		1,044,409	
	PLAYA (4300)	CALHOUN		01-08-81	4660	3	0	1,099	0		920,689	
	PLAYA (4950)	CALHOUN		04-21-76	5399	2	1	223,925	0		3,411,702	
	PLAYA (5000)	CALHOUN		06-23-75	5018	1	0	0	0		983,678	
P	PLUMMER-WILCOX (RECKLAW)	BEE		02-25-67	6515	4	3	118,053	930		1,982,200	N
P	PLUMMER-WILCOX (8500)	BEE		04-04-78	8500	5	4	509,217	16,854		3,917,059	
A	POEHLER	GOLIAD		03-05-46	8320	1	1	141,449	2,363		141,449	N
	POEHLER (MASSIVE 8250)	GOLIAD		05-15-59	8252	1	0	0	0		0	N
	POEHLER (SEG. N. 5100 GAS)	GOLIAD		06-07-65	4513	1	0	10,247	2		133,964	N
	POEHLER (SLICK-WILCOX 8000)	GOLIAD		03-21-46	8021	2	2	66,172	530		1,672,363	N
	POEHLER (SLICK-WILCOX 8100)	GOLIAD		01-21-55	8104	1	1	35,326	186		1,064,142	N
A	POEHLER (YEGUA -A-)	GOLIAD		05-02-65	4738	1	0	0	0		488,977	N
	POEHLER, EAST (YEGUA A)	GOLIAD		11-01-69	4738	1	0	0	0		69,040	N
	POESTA CREEK (STILWELL)	BEE		02-09-78	5852	1	0	0	0		718,970	
	POESTA CREEK (3000)	BEE		12-04-51	3007	1	0	0	0		0	N
	POESTA CREEK (3350)	BEE		01-03-58	3350	1	1	51,660	0		142,051	N
	POESTA CREEK (3700)	BEE		05-01-84	3764	1	1	19,362	0		54,507	
	POESTA CREEK (3715)	BEE		04-20-84	3714	1	1	9,817	0		41,943	
	PORT LAVACA, E. (7150)	CALHOUN		07-26-79	7152	1	0	0	0		141,344	
P	PORT LAVACA, EAST (MARG.)	CALHOUN		09-05-78	6983	4	0	4,416	0	F	2,979,909	
	PORT LAVACA, SW. (FRIO A)	CALHOUN		10-26-76	6752	1	0	0	0		1,225,105	
A	PORTER	KARNES		05-01-43	4000	1	1	48,089	0		144,245	N
	PORTER, N. (REKLAW)	KARNES		06-20-74	7194	2	0	10,849	61		729,698	
A	PORTER, SOUTH	KARNES		05-01-43	4143	1	0	0	0		13,603	N
	POSSUM RIDGE (8300)	JACKSON		06-22-58	8316	1	0	0	0		0	N
P	POWDERHORN (MIOCENE #1)	CALHOUN		08-05-49	4650	2	2	75,614	0		8,414,847	N
A	POWDERHORN (3)	CALHOUN		05-28-59	4792	1	1	539,191	0		3,144,807	N
	POWDERHORN, E. (3500)	CALHOUN		11-12-65	3498	2	2	63,711	0		3,185,175	N
	POWDERHORN, E. (3600)	CALHOUN		02-09-66	3594	1	0	0	0		0	N
P	POWDERHORN, SOUTH (4600)	CALHOUN		07-60-60	4614	3	3	470,614	160	F	18,954,054	N
	POWDERHORN, SOUTH (4650)	CALHOUN		10-01-76	4656	2	1	16,196	0		8,211,553	
	POWDERHORN, SOUTH (4700 MIOCENE)	CALHOUN		02-02-59	4694	2	0	0	0		4,278,268	N
	POWDERHORN, SE. (MIOCENE C)	CALHOUN		11-08-68	4629	1	1	50,777	0		3,497,990	N
	POWDERHORN, SW. (FRIO)	CALHOUN		02-26-79	11456	1	1	230,113	4,728		2,982,558	
	POWDERHORN, S. W. (MIOCENE 4600)	CALHOUN		05-16-82	4617	3	3	87,563	0	F	1,382,728	
	POWER PLAY (FRIO 3800)	GOLIAD		08-29-87	3824	1	1	54,823	0		54,823	
A	PRIDHAM LAKE (CATAHOULA)	VICTORIA		05-28-86	3006	1	0	34,431	0		66,711	
A	PRIDHAM LAKE (MIOCENE 2900)	VICTORIA		12-13-61	2900	2	0	2,975	0		77,947	N
A	PRIDHAM LAKE (OAKVILLE)	VICTORIA		05-21-61	2492	2	1	26,259	0		310,157	N
	PRIDHAM LAKE (1560)	VICTORIA		11-21-76	1560	3	0	0	0		330,677	
	PRIDHAM LAKE (2450)	VICTORIA		11-15-76	2450	1	0	0	0		35,333	
	PRIDHAM LAKE (3800)	VICTORIA		05-22-56	3870	2	1	38,310	0		259,014	N
	PRIDHAM LAKE (3900)	VICTORIA		12-31-47	3974	4	1	11,700	0		1,287,893	N

RAILROAD COMMISSION OF TEXAS
OIL AND GAS DIVISION
GAS WELL GAS PRODUCTION AND HYDROCARBON LIQUIDS RECOVERED ON LEASES, BY FIELD, FOR 1987

RRC DISTRICT 2

	FIELD NAME	COUNTY	DISCOVERY DATE	DEPTH (FEET)	TOTAL WELLS EOY	PROD WELLS EOY	TOTAL 1987 GROSS GAS (MCF)	PRODUCTION HYDROCARBON LIQ (BBLS)		CUMULATIVE GROSS GAS PRODUCTION TO 1-1-88 (MCF)	
	PRIDHAM LAKE (3950)	VICTORIA	01-17-81	3954	2	0	0	0		353,930	
	PRIDHAM LAKE (4200)	VICTORIA	08-12-48	4275	1	0	0	0		222,248	N
A	PRIDHAM LAKE (4300)	VICTORIA	10-27-46	4300	4	0	0	0		566,390	N
	PRIDHAM LAKE (4400)	VICTORIA	06-20-78	4398	1	0	0	0		168,731	
	PRIDHAM LAKE (4500)	VICTORIA	10-25-45	4530	3	1	1,630	0		1,234,729	N
	PRIDHAM LAKE, SOUTH (FRIO 4300)	VICTORIA	01-22-83	4308	2	1	102,466	247		511,727	
A	PRIDHAM LAKE, WEST (CATAHOULA)	VICTORIA	04-12-85	3003	1	0	0	0		6,234	
	PRIDHAM LAKE, WEST (1300)	VICTORIA	05-20-62	1269	1	0	0	0		280,918	N
	PRIDHAM LAKE, WEST (1600)	VICTORIA	12-01-61	1596	1	0	0	0		493,170	N
	PRIDHAM LAKE, WEST (2350)	VICTORIA	02-24-51	2360	1	1	11,754	0		196,813	N
	PRIDHAM LAKE, WEST (4000)	VICTORIA	12-04-48	4029	3	0	19,986	0		311,230	N
	PRIDHAM LAKE, WEST (4110)	VICTORIA	01-28-85	4106	1	0	0	0		19,004	
	PRIDHAM LAKE, WEST (4315)	VICTORIA	02-13-85	4314	1	1	22,478	0		116,176	
A	PRIDHAM LAKE, WEST (4500)	VICTORIA	05-23-61	4529	1	0	15,267	5		60,858	N
	PRIDHAM LAKE, WEST (4600)	VICTORIA	10-01-55	4654	2	1	6,992	0		243,919	N
	PRINGLE LAKE (5100)	CALHOUN	08-02-87	5097	2	0	233	0		233	
	PROVIDENT CITY (FRIO 2980)	LAVACA	02-06-74	2978	1	1	57,698	0		221,121	
	PROVIDENT CITY (FRIO 3100)	LAVACA	12-14-81	3098	1	0	3,151	0		146,211	
	PROVIDENT CITY (FRIO 3175)	LAVACA	11-09-68	3180	1	0	6,983	0		41,858	N
	PROVIDENT CITY (FRIO 3350)	LAVACA	02-18-81	3344	1	0	7,559	0		37,140	
	PROVIDENT CITY (FRIO 3410)	LAVACA	01-09-65	3412	1	0	0	0		125,340	N
	PROVIDENT CITY (FRIO 3550)	LAVACA	03-28-75	3546	1	0	14,072	0		114,184	
	PROVIDENT CITY (FRIO 3600)	LAVACA	03-04-57	3615	1	0	0	0		511,376	N
	PROVIDENT CITY (MIOCENE)	LAVACA	06-06-54	2370	1	0	0	0		724,995	N
	PROVIDENT CITY (MIOCENE 1980)	LAVACA	11-11-80	1974	1	0	0	0		8,208	
	PROVIDENT CITY (WILCOX A-1)	LAVACA	06-04-82	8373	1	1	51,066	0		145,171	
	PROVIDENT CITY (WILCOX A-2)	LAVACA	12-23-76	9055	1	1	14,952	0		483,473	
	PROVIDENT CITY (WILCOX B)	LAVACA	05-10-77	9228	1	1	65,707	0		1,215,603	
	PROVIDENT CITY (WILCOX E)	LAVACA	02-05-86	9441	1	0	18,709	0		69,711	
P	PROVIDENT CITY (WILCOX W-0)	LAVACA	08-03-82	12463	2	2	674,691	0		1,408,413	
P	PROVIDENT CITY (WILCOX 8,500)	LAVACA	09-23-42	8450	3	3	550,471	0		19,874,397	N
P	PROVIDENT CITY (WILCOX 8,600)	LAVACA	12-30-45	8570	11	9	818,976	407	F	41,835,902	N
P	PROVIDENT CITY (WILCOX 9,000)	LAVACA	08-28-49	8890	5	5	576,696	356		27,553,694	N
	PROVIDENT CITY (WILCOX 9,100 U)	LAVACA	11-09-66	9115	1	0	0	0		4,845,241	N
	PROVIDENT CITY (WILCOX 9400)	LAVACA	02-05-35	9330	1	1	85,503	0	F	433,915	
	PROVIDENT CITY (WILCOX 10,000)	LAVACA	07-12-65	10067	1	0	0	0		1,539,274	N
P	PROVIDENT CITY (WILCOX 11,900)	LAVACA	10-03-60	11905	3	1	74,287	0	F	29,675,544	N
	PROVIDENT CITY (WILCOX 12,500)	LAVACA	04-30-80	17000	1	1	1,909,998	4,758		18,281,182	
	PROVIDENT CITY (WILCOX 13700)	LAVACA	05-26-83	13704	1	1	88,590	0		1,051,812	
P	PROVIDENT CITY (WILCOX 14,000)	LAVACA	11-08-68	14125	2	2	403,591	0		16,732,578	N
	PROVIDENT CITY (WILCOX 14000, W)	LAVACA	08-17-81	13555	1	1	117,110	0		1,158,973	
	PROVIDENT CITY (YEGUA 5400)	LAVACA	06-22-50	5429	1	1	36,199	27		660,999	N
	PROVIDENT CITY (2150)	LAVACA	07-13-82	2156	3	1	173,062	0		632,995	
	PROVIDENT CITY (2360,EAST)	LAVACA	09-08-72	2367	1	0	0	0		79,951	
	PROVIDENT CITY (2390, EAST)	LAVACA	01-23-73	2402	2	0	0	0		361,934	
	PROVIDENT CITY (2400)	LAVACA	M 01-14-54	2410	1	0	0	0		925,780	N
	PROVIDENT CITY (3150, EAST)	LAVACA	10-19-81	3152	1	0	0	0		107,355	
	PROVIDENT CITY (3400, EAST)	LAVACA	01-23-73	3403	1	0	0	0		66,454	
	PROVIDENT CITY (5800)	LAVACA	12-23-47	5851	1	0	0	0		4,822,333	N
A	PROVIDENT CITY (9100,EAST)	LAVACA	05-05-73	9112	1	0	0	0		119,482	
	PROVIDENT CITY (13600)	LAVACA	06-05-79	13510	1	0	250,748	0		2,711,012	
	PROVIDENT CITY, EAST (FRIO 3650)	LAVACA	10-23-85	3665	1	1	59,590	0		115,394	
	PROVIDENT CITY, E. (YEGUA-2)	LAVACA	06-27-82	5878	1	0	0	0		193,929	
P	PROVIDENT CITY, N.E. (14000)	LAVACA	06-05-84	14002	2	1	1,930,864	0		2,863,086	
	PROVIDENT CITY, W. (FRIO 2960)	LAVACA	12-03-79	2958	1	0	0	0		86,774	
	RSE (LULING LOWER)	LIVE OAK	03-09-84	9055	1	1	84,987	2,627		716,991	
	RACKLEY (FRIO)	LIVE OAK	05-17-84	3124	2	0	0	0		913	
	RAGSDALE (1100)	BEE	08-08-77	1148	1	1	17,296	0		388,023	
A	RAGSDALE (8100)	BEE	09-30-82	8049	2	0	6,222	22		238,116	
	RAGSDALE, N. (WILCOX)	BEE	10-11-80	8828	1	0	0	0		101,648	
	RAGSDALE, N. (1100)	BEE	04-16-81	1128	7	3	38,980	0		565,010	
P	RAGSDALE, N. (1150)	BEE	10-12-83	1152	3	3	40,666	0		139,747	
	RAGSDALE CREEK (FRIO 1800)	LAVACA	05-12-76	1798	1	0	0	0		2,694	
	RAGSDALE CREEK (FRIO 3260)	LAVACA	09-10-71	3260	1	0	0	0		89,253	
	RAGSDALE CREEK (FRIO 3480)	LAVACA	09-10-71	3480	1	0	0	0		672,880	
	RAGSDALE CREEK (3100)	LAVACA	09-06-77	3100	1	0	0	0		56,501	
	RAISIN (1950)	VICTORIA	10-15-80	1956	1	1	23,368	0		283,450	
	RALPH J. (HOCKLEY, MASSIVE)	LIVE OAK	02-03-70	4108	1	1	3,346	0		120,117	
	RAMIRENA (HOCKLEY 4100)	LIVE OAK	07-20-84	4144	1	1	14,628	218		83,826	
	RAMIRENA (Y- 5)	LIVE OAK	11-19-60	4937	1	0	0	0		441,334	N
	RAMIRENA (Y-15A)	LIVE OAK	11-27-60	5686	1	0	0	0		0	N
	RAMIRENA, N. (PETTUS)	LIVE OAK	03-21-65	4608	1	1	12,252	48		739,389	N
	RAMIRENA, NE. (HOCKLEY, UPPER)	LIVE OAK	10-10-60	3953	1	0	0	0		8,853	N
A	RAMIRENA, SW. (JACKSON SD.)	LIVE OAK	11-03-70	4620	1	1	21,528	91		2,018,681	
A	RAMIRENA, SW. (SEC. B, A SAND)	LIVE OAK	03-06-55	4655	2	0	0	0		1,407,396	N
	RAMIRENA, SW (SEC. C, JACKSON 3)	LIVE OAK	06-07-85	4741	1	1	6,233	514		6,233	
A	RAMIRENA, SW. (YEGUA #2 SD.)	LIVE OAK	11-13-52	5166	3	1	36,784	111	F	1,905,821	N
	RAMIRENA, SW (YEGUA 3, SEG.B)	LIVE OAK	06-13-80	5426	1	0	0	0		255,498	
	RAMIRENA, SW. (YEGUA 10, SEG SW)	LIVE OAK	12-21-85	5775	1	1	19,512	65		19,512	
	RAMIRENA, SW (YEGUA 5400)	LIVE OAK	12-14-71	5407	1	0	4,785	12	F	390,735	
A	RAMIRENA, SW. (4000)	LIVE OAK	11-20-55	4034	1	0	0	0		288,900	N
	RAMIRENA, SW. (4200)	LIVE OAK	11-20-55	4227	1	0	0	0		6,967	N
	RAMIRENA, SW. (5600 SD.)	LIVE OAK	06-03-84	5610	1	0	0	0		73,045	
A	RAY	BEE	05-01-86	3432	1	1	64,223	118		95,546	
	RAY POINT (WILCOX PROBST)	LIVE OAK	01-17-82	8736	1	1	7,265	15		177,759	
A	RAY POINT, N. (LULING)	LIVE OAK	05-22-86	6196	1	1	41,528	1,912		41,638	
	RAY POINT, SW. (MASSIVE)	LIVE OAK	06-09-79	6530	2	0	46,474	320		531,737	
A	RAY POINT, SW. (SLICK-WILCOX)	LIVE OAK	02-12-76	6082	2	0	0	0		2,576,668	
	RAY POINT, SW. (WILCOX SEG B)	LIVE OAK	01-10-78	6269	1	0	0	0		486,208	
	RAY POINT, WEST	LIVE OAK	10-31-81	6121	1	0	0	0		284,840	
	RAY-WILCOX (LULING)	BEE	12-01-43	7703	5	1	152,265	4	F	8,109,816	N
	RAY-WILCOX (MASSIVE 1ST)	BEE	11-02-60	8026	3	1	102,353	380		3,923,367	N
	RAY-WILCOX (SLICK)	BEE	01-15-64	7603	3	0	0	0		152,211	N
P	RAY-WILCOX (WALTON MASSIVE)	BEE	04-12-60	8145	3	3	85,705	0	F	3,918,759	N
	RAY-WILCOX (11800)	BEE	02-23-87	11805	1	1	15,839	39		15,839	
	REED CREEK (FRIO)	JACKSON	03-10-75	9564	1	1	135,066	825		164,098	
	REFUGIO, WEST (4900)	REFUGIO	12-03-86	4930	1	0	7,558	60		8,158	
	REFUGIO-FOX (1675)	REFUGIO	04-27-60	1681	1	0	0	0		72,544	N
	REFUGIO-FOX (1950)	REFUGIO	02-06-56	1940	2	0	0	0		527,754	N

GAS WELL GAS PRODUCTION AND HYDROCARBON LIQUIDS RECOVERED ON LEASES, BY FIELD, FOR 1987

RRC DISTRICT 2

	FIELD NAME	COUNTY		DISCOVERY DATE	DEPTH (FEET)	TOTAL WELLS EOY	PROD WELLS EOY	TOTAL 1987 GROSS GAS (MCF)	PRODUCTION HYDROCARBON LIQ (BBLS)		CUMULATIVE GROSS GAS PRODUCTION TO 1-1-88 (MCF)	
	REFUGIO-FOX (3100)	REFUGIO		02-19-50	3148	1	0	0	0		280,392	N
	REFUGIO-FOX (3300)	REFUGIO		08-13-79	3484	1	0	0	0		57,019	
A	REFUGIO-FOX (3500 A)	REFUGIO		04-30-44	3520	2	0	0	0		486,649	N
	REFUGIO-FOX (3940)	REFUGIO		07-27-77	3937	1	0	0	0		152,817	
	REFUGIO-FOX (4900)	REFUGIO		05-23-50	4895	1	1	34,406	0		186,811	N
P	REFUGIO-FOX (5000)	REFUGIO		05-08-61	4999	2	2	262,814	220		2,331,591	N
A	REFUGIO-FOX (5800)	REFUGIO		04-19-38	5797	2	0	1,928	25		177,386	N
	REFUGIO-FOX (5900)	REFUGIO		00-00-00		1	0	82,094	0		252,982	N
P	REFUGIO-FOX (6300)	REFUGIO		06-11-55	6294	3	2	25,925	176		2,346,738	N
A	REFUGIO-FOX (6400)	VICTORIA	M	12-13-77	6396	2	1	39,174	97		1,209,645	
A	REFUGIO-FOX (6500)	REFUGIO		01-29-81	6500	2	1	7,930	59		166,917	
	REFUGIO HEARD (1600)	REFUGIO		10-28-63	1602	4	1	63,874	0		1,796,015	N
	REFUGIO HEARD (2400)	REFUGIO		02-16-67	2381	6	5	18,987	0		1,388,188	N
	REFUGIO HEARD (2850)	REFUGIO		05-17-52	857	1	0	0	0		176,533	N
	REFUGIO HEARD (3100)	REFUGIO		07-28-74	3148	1	0	0	0		253,953	
	REFUGIO HEARD (3350)	REFUGIO		08-15-58	3352	3	1	15,220	0		495,233	N
	REFUGIO HEARD (3500)	REFUGIO		08-31-59	3526	2	0	0	0		510,202	N
	REFUGIO HEARD (3550)	REFUGIO		08-01-61	3550	4	2	6,296	0		1,202,499	N
	REFUGIO HEARD (3875)	REFUGIO		08-01-61	3550	1	0	0	0		91,208	N
	REFUGIO HEARD (4500)	REFUGIO		05-16-55	4510	2	1	1,539	0		194,542	N
	REFUGIO HEARD (4600)	REFUGIO		00-00-00	4584	1	0	0	0		0	N
	REFUGIO HEARD (5100)	REFUGIO		05-10-62	5140	1	0	0	0		141,355	N
	REFUGIO HEARD (5300)	REFUGIO		12-03-45	5298	1	0	0	0		148,249	N
	REFUGIO HEARD (5550)	REFUGIO		05-03-56	5563	1	0	0	0		483,731	N
	REFUGIO HEARD (5600)	REFUGIO		05-04-48	5568	2	1	4,232	0		346,617	N
	REFUGIO HEARD (5700)	REFUGIO		10-29-46	5745	4	0	1,199	0		138,576	N
	REFUGIO HEARD (6000)	REFUGIO		07-18-52	6068	5	3	22,451	0	F	1,333,687	N
	REFUGIO HEARD (6100)	REFUGIO		12-15-56	6140	1	1	4,706	0	F	258,727	N
	REFUGIO HEARD (6150)	REFUGIO		07-15-53	6163	3	0	0	0		812,984	N
	REFUGIO HEARD (6300)	REFUGIO		03-17-50	6300	2	1	25,515	0		246,326	N
	REFUGIO NEW (1450)	REFUGIO		12-29-75	1450	1	0	0	0		344,509	
	REFUGIO NEW (1900)	REFUGIO		04-28-72	1900	2	0	0	0		691,186	
	REFUGIO NEW (2000)	REFUGIO		07-11-74	2004	3	1	3,215	0		592,436	
	REFUGIO, NEW (2350)	REFUGIO		08-19-75	2360	1	1	8,442	0		695,197	
	REFUGIO, NEW (3150)	REFUGIO		05-14-75	3130	1	1	13,236	0		364,519	
	REFUGIO, NEW (3220)	REFUGIO		04-22-75	3228	2	0	0	0		279,809	
	REFUGIO NEW (3600)	REFUGIO		04-24-49	3572	4	3	13,216	0		1,103,428	N
	REFUGIO NEW (4850)	REFUGIO		08-27-46	4845	1	1	7,278	0	F	520,935	N
A	REFUGIO OLD	REFUGIO		00-00-20	6585	5	1	45,982	337		59,422	N
P	REFUGIO OLD (V-3)	REFUGIO		04-21-60	4952	4	3	86,290	8		787,924	N
	REFUGIO OLD (1500)	REFUGIO		09-01-61	1414	7	4	24,343	0		1,087,099	N
	REFUGIO OLD (1750)	REFUGIO		08-29-58	1751	1	0	0	0		50,301	N
	REFUGIO OLD (2000)	REFUGIO		06-15-50	1965	8	2	7,135	0		1,285,807	N
	REFUGIO OLD (2100)	REFUGIO		05-31-83	2095	1	0	0	0		3,850	
	REFUGIO OLD (2400)	REFUGIO		01-31-53	2410	3	1	1,771	0		301,486	N
	REFUGIO OLD (2940)	REFUGIO		08-30-84	2940	1	0	0	0		15,726	
	REFUGIO OLD (3250)	REFUGIO		11-12-55	3248	1	0	0	0		539,265	N
	REFUGIO OLD (3400)	REFUGIO		05-05-50	3466	2	0	0	0		137,135	N
	REFUGIO OLD (4800)	REFUGIO		11-03-48	4845	1	0	2,058	48		352,696	N
	REFUGIO OLD (5300)	REFUGIO		10-01-53	5335	1	0	15,480	6		162,686	N
P	REFUGIO OLD (5600)	REFUGIO		01-09-51	5655	4	2	87,715	1,964		1,948,494	N
	REFUGIO OLD (5750)	REFUGIO		02-01-52	5704	1	0	3,600	0		401,632	N
	REFUGIO OLD (6000)	REFUGIO		05-07-80	6022	1	0	0	0		295,857	
A	REFUGIO OLD (6200)	REFUGIO		06-01-57	6200	1	0	0	0		355,326	N
	REFUGIO OLD (6300)	REFUGIO		06-11-57	6262	1	0	16,413	0		135,296	N
	REICHERT (FRIO 3040)	GOLIAD		09-04-86	3042	1	0	82,401	0		82,482	
	REICHERT (MIOCENE 1800)	GOLIAD		09-05-86	1825	1	0	60,875	0		60,920	
	REIFFERT (YEGUA 4950)	DE WITT		12-24-75	4933	1	1	50,872	56		1,068,077	
	REIFFERT (YEGUA 5160)	DE WITT		07-19-77	5160	2	2	40,296	15	F	616,898	
	REIFFERT (YEGUA 5390)	DE WITT		01-23-77	5388	1	1	10,409	19		54,531	
	RNDMAC (4300)	LIVE OAK		03-09-79	4354	1	0	0	0		53,328	
	RIC-JOHN (FRIO 2900)	GOLIAD		02-13-87	2940	1	0	63	0		63	
	RICHARD ADCOCK (800)	VICTORIA		10-11-81	801	2	0	19,254	0		992,517	
	RICHARD ADCOCK (MIOCENE 2240)	VICTORIA		06-29-87	2238	1	1	5,549	0		5,549	
	RICHARD ADCOCK (YEGUA 5060)	VICTORIA		02-19-80	5068	1	0	2,068	0		53,218	
	RICHARD ADCOCK (2700 FRIO)	VICTORIA		07-21-87	2776	1	1	22,921	0		22,921	
	RICHARD ADCOCK (2780)	VICTORIA		02-03-82	2787	1	0	0	0		208,136	
	RICHARD ADCOCK (2800 FRIO)	GOLIAD	M	04-27-80	2868	1	0	1,538	0		233,632	
	RICHARD ADCOCK (3050)	VICTORIA		02-25-79	3051	1	0	0	0		20,622	
A	RICHARD ADCOCK (5500)	VICTORIA		06-29-59	5518	3	3	57,536	280	F	2,081,405	N
	RICHIE (4150)	GOLIAD		06-09-83	4151	1	0	60,781	88		350,070	
	RICHIE (4400)	GOLIAD		04-16-84	4177	1	0	0	0		1,466	
	RICKJOHN (FRIO 3100)	GOLIAD		03-04-87	3177	1	0	76	0		76	
	RIGGLE-WENDTLAND (1350)	BEE		03-26-82	1355	2	0	10,319	0		381,442	
	RIGGLE-WENDTLAND (1550)	BEE		03-16-87	1500	1	0	4,803	0		4,803	
	RIGGLE-WENDTLAND (1800)	BEE		03-14-84	1804	1	0	2,116	0		54,201	
	RIGGLE-WENDTLAND (2800)	BEE		07-09-87	2816	1	1	14,254	0		14,254	
P	RIVERDALE (1900)	GOLIAD		06-08-61	1885	6	5	61,950	0		837,504	N
	RIVERDALE (2000)	GOLIAD		03-15-61	1981	4	3	22,748	0	F	117,709	N
	RIVERDALE (2315)	GOLIAD		01-24-83	2314	1	1	7,799	0		140,676	
	RIVERDALE (2350 FRIO)	GOLIAD		03-20-59	2347	1	0	0	0		240,289	N
	RIVERDALE (2450)	GOLIAD		10-01-59	2436	1	1	95,887	0		322,188	N
	ROB WELDER (FRIO 3850)	VICTORIA		07-24-85	3866	1	0	0	0		8,489	
	ROB WELDER (WILCOX 8600)	VICTORIA		04-25-53	8599	2	1	23,223	246	F	518,410	N
	ROB WELDER (WILCOX 8700)	VICTORIA		04-25-53	8736	1	0	0	0		107,357	N
	ROB WELDER (WILCOX 8900)	VICTORIA		05-31-73	8884	1	0	0	0		496,213	
	ROB WELDER (3500)	VICTORIA		07-19-86	3508	1	0	8,069	0	F	31,661	
	ROB WELDER (5350)	VICTORIA		03-27-85	5350	1	1	14,580	54		88,745	
	ROB WELDER, SW. (FRIO 3100)	VICTORIA		01-28-81	3069	1	0	0	0		69,738	
	ROB WELDER SW. (8500 WILCOX)	VICTORIA		01-28-81	8562	1	1	185,266	6,633		797,264	
	ROCHE (5800)	REFUGIO		05-18-49	5748	1	0	0	0		0	N
	ROCHE (6200)	REFUGIO		01-24-50	6161	1	0	0	0		0	N
	ROCHE, WEST (GRIFFITH)	REFUGIO		03-03-61	5076	2	0	0	0		335,669	N
A	ROCHE, WEST (6300)	REFUGIO		09-04-86	6265	1	1	52,233	2,391		67,547	
	ROCK RIDGE (800)	BEE		10-25-83	830	1	0	0	0		0	
	ROEDER (8500)	DE WITT		07-09-58	8525	1	0	17,673	463		34,760	N
	ROEDER (8800)	DE WITT		06-09-57	8793	1	0	21,823	626		105,507	N
	ROGER (1800)	LIVE OAK		03-10-85	1774	1	0	2,329	0		119,254	
	ROLLEM (1ST REAGAN)	BEE		02-06-85	12078	1	1	383,835	8,734		2,427,399	

RAILROAD COMMISSION OF TEXAS
OIL AND GAS DIVISION
GAS WELL GAS PRODUCTION AND HYDROCARBON LIQUIDS RECOVERED ON LEASES, BY FIELD, FOR 1987

RRC DISTRICT 2

	FIELD NAME	COUNTY	DISCOVERY DATE	DEPTH (FEET)	TOTAL WELLS EOY	PROD WELLS EOY	TOTAL 1987 PRODUCTION GROSS GAS (MCF)	HYDROCARBON LIQ (BBLS)		CUMULATIVE GROSS GAS PRODUCTION TO 1-1-88 (MCF)	
	ROOKE RANCH (5050)	REFUGIO	11-12-75	5049	1	1	43,724	151		193,852	
	ROOKE RANCH, NE. (GRETA)	REFUGIO	02-18-80	4380	2	0	19,778	10		132,828	
	ROSE (FRIO 6550)	JACKSON	01-19-66	6543	1	0	1,194	0		62,780	N
	ROUCH (2700 FRIO)	GOLIAD	08-24-59	2754	1	0	0	0		46,778	N
	ROUCH (2910)	GOLIAD	01-26-71	2904	1	0	1,038	0		14,473	
	ROUCH (3140)	GOLIAD	07-24-87	3138	1	1	16,926	0		16,926	
	RUDMAN (CANNAN SD. 9720)	BEE	03-10-85	9755	1	1	34,455	155		106,582	
	RUDMAN, W. (LULING 6790)	LIVE OAK	09-10-85	6790	1	1	188,770	3,732		501,437	
	RUDMAN, WEST (MASSIVE)	BEE	07-16-84	7066	1	0	0	0		79,491	
	RUDMAN, W. (WILCOX 7460)	LIVE OAK	10-01-85	7488	1	0	0	0		13,574	
	RUDMAN, W. (6760)	BEE	07-26-85	6762	1	0	0	0		35,571	
	RUDMAN, WEST (7200)	BEE	07-02-85	7193	1	0	0	0		221,915	
	RUNGE, E. (HACKNEY)	KARNES	06-20-76	9710	1	1	59,151	1,272		2,230,753	
	RUNGE, E. (ROEDER, FB-B)	KARNES	05-17-75	10306	1	1	189,077	4,186		3,368,423	
	RUNGE, E. (ROEDER 10250)	KARNES	02-02-79	10256	1	1	24,500	495		407,714	
	RUNGE, E. (MIGURA 10850)	KARNES	09-09-74	10900	1	0	0	0		1,277,981	
A	RUNGE, SW. (LULING)	KARNES	03-11-76	6566	1	0	0	0		13,186	
	RUNGE, SW. (SLICK)	KARNES	06-30-45	6511	1	0	0	0		274,891	N
A	RUSSEK	LAVACA	05-08-80	5260	1	0	0	0		94,312	
	S.C.A.R. (FRIO 4800)	JACKSON	08-14-61	4852	1	0	0	0		1,017,092	N
	S.H. (CHAMBERLAIN -A-)	BEE	11-18-56	4009	2	0	0	0		53,780	N
	SALEM (860)	VICTORIA	05-09-83	863	1	0	0	0		85,196	
	SALEM (1000)	VICTORIA	05-15-73	1028	1	0	0	0		228,213	
	SALEM (1100)	VICTORIA	10-17-73	1104	2	1	29,293	0		748,608	
	SALEM (1250)	VICTORIA	03-01-77	1242	1	1	61,124	0		93,866	
P	SALEM (1300)	VICTORIA	05-18-62	1373	5	3	62,203	0		1,157,708	N
	SALEM (1360)	VICTORIA	12-24-71	1360	1	1	22,658	0		786,482	
	SALEM (1420)	VICTORIA	02-19-81	1442	3	3	132,341	0		350,235	
	SALEM (1500)	VICTORIA	06-26-60	1500	4	3	73,286	0		2,602,719	N
	SALEM (1550)	VICTORIA	12-12-80	1554	2	1	13,205	0		235,454	
	SALEM (1800)	VICTORIA	10-27-58	1794	1	0	0	0		554,340	N
A	SALEM (1820)	VICTORIA	07-17-85	1817	1	1	8,873	0		35,301	
P	SALEM (2000)	VICTORIA	05-14-78	1996	3	2	120,665	0		910,868	
	SALEM (2150)	VICTORIA	09-15-66	2960	2	0	10,621	0		768,080	N
	SALEM (2250)	VICTORIA	05-06-63	2240	1	1	41,440	0		468,286	N
	SALEM (2400)	VICTORIA	11-22-48	2266	2	0	0	0		491,727	N
	SALEM (3100)	VICTORIA	09-11-59	3114	1	0	0	0		176,534	N
P	SALEM (3525)	VICTORIA	12-09-84	3524	2	2	87,648	0		211,272	
	SALEM (3680)	VICTORIA	01-26-82	3681	1	0	27,900	0		505,864	
P	SALEM (3700)	VICTORIA	09-30-57	3677	4	2	29,449	0		354,446	N
	SALEM (3750)	VICTORIA	03-23-60	3748	2	1	5,934	0		237,375	N
	SALEM (3880)	VICTORIA	08-12-80	3880	1	0	0	0		729,609	
	SALEM, S.E. (2930)	VICTORIA	12-30-80	2933	1	0	0	0		88,567	
	SALEM-MCCAN (1850)	VICTORIA	11-14-78	1858	1	1	7,469	0		133,697	
	SALEM-MCCAN (2050)	VICTORIA	11-05-78	2053	1	1	54,482	0		462,725	
	SALEM-MCCAN (2360)	VICTORIA	11-03-78	2192	1	1	42,046	0		131,036	
	SALURIA (3050)	CALHOUN	01-25-74	3054	1	0	0	0		155,396	
	SALURIA (3900)	CALHOUN	03-31-81	3991	1	0	0	0		3,218	
	SALURIA (3950)	CALHOUN	07-02-74	3956	2	0	0	0		1,666,057	
	SALURIA (4050)	CALHOUN	07-07-74	4076	1	0	0	0		145,055	
	SAN ANTONIO BAY, N. (D 1-2)	CALHOUN	12-05-55	7715	1	1	18,743	167		2,377,785	N
A	SAN ANTONIO BAY, N. (D-3)	CALHOUN	11-06-55	7711	3	1	57,640	0	F	7,967,091	N
	SAN ANTONIO BAY, N. (D-5)	CALHOUN	06-04-73	7500	1	0	0	0		234,263	
	SAN ANTONIO BAY, N. (E-1)	CALHOUN	03-25-60	7556	1	1	24,788	417		326,977	N
	SAN ANTONIO BAY, N. (F-1)	CALHOUN	08-20-59	7645	1	0	0	0		0	N
	SAN ANTONIO BAY, S. (7600)	CALHOUN	12-06-77	7681	1	0	0	0		73,202	
	SAN ANTONIO BAY, W. (8350)	CALHOUN	10-07-82	8350	1	0	0	0		103,697	
	SAN DOMINGO (HOOK)	BEE	05-18-61	3601	1	0	0	0		0	N
	SAN DOMINGO (LULING 7800)	BEE	09-18-47	7790	2	1	60,402	779	F	6,345,098	N
	SAN DOMINGO (7700)	BEE	02-22-52	7700	2	1	82,765	1,109		4,185,570	N
	SAN DOMINGO, S. (1050)	BEE	02-20-81	1050	1	0	5,257	0	F	41,569	
	SAN DOMINGO, S. (FRIO L)	BEE	02-22-81	2680	3	0	0	0		51,185	
A	SAN DOMINGO, S. (HOCKLEY)	BEE	10-29-80	3495	1	0	4,582	0	F	36,367	
	SANDY CREEK (FRIO STRINGER 4500)	JACKSON	11-08-61	4516	1	0	0	0		0	N
	SANDY CREEK (FRIO 4700)	JACKSON	06-22-75	4705	1	0	0	0		225,395	
	SANDY CREEK (FRIO 4900)	JACKSON	10-12-79	4903	1	0	4,059	0		285,511	
	SANDY CREEK (FRIO 5080)	JACKSON	03-05-83	5076	2	0	0	0		137	
A	SANDY CREEK (MARGINULINA)	JACKSON	06-01-56	4334	1	0	4,623	0		4,623	N
	SANDY CREEK (3200)	JACKSON	11-05-81	3191	2	1	50,382	0		419,576	
P	SANGER, SOUTH (2ND TOM LYNE)	LIVE OAK	03-30-84	10300	3	3	1,733,604	17,659		5,397,930	
P	SARCO CREEK (2800)	GOLIAD	05-02-47	2870	4	3	267,056	0	F	6,551,533	N
	SARCO CREEK (3630)	GOLIAD	04-29-65	3627	1	0	0	0		0	N
	SARCO CREEK (3700)	GOLIAD	05-21-85	3688	1	1	153,755	0		239,826	
P	SARCO CREEK (4100)	GOLIAD	10-21-45	4148	5	3	173,555	0		9,716,154	N
	SARCO CREEK (4140, STRAY)	GOLIAD	08-29-72	4142	1	1	171,302	0		3,610,585	
	SARCO CREEK (4170)	GOLIAD	01-17-66	4166	1	0	0	0		971,922	N
	SARCO CREEK (4280)	GOLIAD	07-15-65	4284	1	0	0	0		326,814	N
	SARCO CREEK (4300)	GOLIAD	08-24-50	4348	1	1	246,858	0	F	5,323,303	N
P	SARCO CREEK (4700)	GOLIAD	12-01-45	4657	8	4	362,129	1,119	F	13,294,190	N
	SARCO CREEK (4800)	GOLIAD	06-17-61	4820	1	1	41,481	31		348,310	N
	SARCO CREEK (5000)	GOLIAD	12-01-45	5038	3	0	0	0		0	N
A	SARCO CREEK, S. (4600)	GOLIAD	01-03-85	4555	3	1	93,914	4,377		388,894	
P	SARCO CREEK, W. (FRIO 4600)	GOLIAD	01-10-85	4608	10	5	652,215	2,455	F	2,905,895	
	SARCO CREEK, WEST (4000)	GOLIAD	11-03-86	4008	1	1	45,323	15		57,396	
	SARCO CREEK, WEST (4200)	GOLIAD	01-03-49	4240	3	2	52,890	56	F	2,261,229	N
P	SARCO CREEK, WEST (4300)	GOLIAD	08-24-50	4348	7	5	958,192	1,856		2,345,061	N
	SARCO CREEK, WEST (4650)	GOLIAD	03-26-85	4650	1	1	84,280	2,402	F	625,961	
	SARCO CREEK, WEST (4850)	GOLIAD	05-30-81	4850	1	1	71,959	400		1,026,494	
	SARTWELLE, W. (FRIO 3250)	LAVACA	00-00-00		1	1	64,713	0	F	263,986	N
	SARTWELLE, WEST (YEGUA 5600)	LAVACA	05-23-83	5616	1	1	110,292	1,093		1,076,667	
	SAWGRASS (CORDELE SD.)	VICTORIA	10-08-87	2072	1	0	0	0		0	
	SCHERER (4000)	VICTORIA	08-10-73	3999	1	0	0	0		65,277	
	SCHROEDER, W. (WILCOX MASS. 1ST)	GOLIAD	02-18-82	9510	1	0	0	0		383,657	
	SCHROEDER (FRIO 3100)	VICTORIA	M 08-29-57	3093	2	0	72	0		240,459	N
	SCHROEDER (3700)	VICTORIA	M 00-00-00		3	0	14,272	0		346,059	N
	SCHROEDER (5300 YEGUA)	GOLIAD	03-10-83	5267	2	0	0	0		18,525	
	SCHULZ (EDWARDS)	LIVE OAK	12-23-77	13547	3	3	63,316	0		846,153	
	SCHWARTZ (700)	LIVE OAK	04-13-47	730	2	0	15,624	0		482,970	N
	SCHWARTZ (3000 STRAY)	LIVE OAK	06-17-79	3003	1	1	9,759	0		234,134	

GAS WELL GAS PRODUCTION AND HYDROCARBON LIQUIDS RECOVERED ON LEASES, BY FIELD, FOR 1987

RRC DISTRICT 2

	FIELD NAME	COUNTY		DISCOVERY DATE	DEPTH (FEET)	TOTAL WELLS EOY	PROD WELLS EOY	TOTAL 1987 PRODUCTION GROSS GAS (MCF)		HYDROCARBON LIQ (BBLS)		CUMULATIVE GROSS GAS PRODUCTION TO 1-1-88 (MCF)	
	SECLUSION (COCKFIELD 5800)	LAVACA		03-01-87	5758	1	1	19,371		97	F	34,177	
	SECLUSION (COCKFIELD 6100)	LAVACA		11-06-49	6080	1	1	122,296		364		1,302,956	N
A	SEELEY (FRIO)	BEE	M	03-29-55	3138	1	0	0		0		0	N
	SHARONLEE (SLIGO)	LIVE OAK		06-16-85	16692	1	1	781,649		0	F	781,649	
	SHARONLEE, N.E. (SLIGO)	LIVE OAK		11-05-86	16699	1	1	56,746		0	F	56,746	
	SHARPS LAKE (3150)	REFUGIO		04-03-76	3153	2	0	0		0		4,791,623	
	SHELLY (5060)	GOLIAD		09-07-69	5061	1	0	0		0		686,840	N
	SHELTER ROCK (EDWARDS)	DE WITT		02-03-65	14495	1	0	0		0		774,022	N
	SHERIDAN, SW. (WILCOX 9780)	LAVACA		12-18-81	9778	1	1	30,849		858		108,678	
	SHERIFF (F-1)	CALHOUN		05-20-55	5692	2	2	20,768		0	F	254,945	N
	SHERIFF (F-2)	CALHOUN		06-24-64	5682	3	2	14,452		0	F	172,557	N
	SHERIFF (F-3)	CALHOUN		06-19-64	5656	2	0	0		0		5,175	N
A	SHERIFF (F-4)	CALHOUN		11-09-45	5710	1	0	0		0		270,366	N
	SHERIFF, EAST (8340)	CALHOUN		01-06-83	8338	2	1	264,035		8,056		798,318	
	SHERIFF EAST (8400)	CALHOUN		07-13-74	8397	1	0	0		0		31,858	
	SHERIFF, E. (8400 FRIO STRINGER)	CALHOUN		12-17-58	8432	2	1	66,050		1,310		137,999	N
	SHERIFF, EAST (8530)	CALHOUN		02-26-83	8534	4	1	187,975		1,582	F	2,135,550	
	SHERIFF, EAST (8550)	CALHOUN		07-13-87	8561	1	1	51,920		332		51,920	
	SHERIFF, EAST (8560)	CALHOUN		01-06-83	8560	1	1	94,167		2,023		501,568	
	SHERIFF, EAST (8700)	CALHOUN		01-16-58	8734	1	1	174,770		2,769		862,372	N
	SHERIFF, EAST (8800-A)	CALHOUN		10-06-82	8796	1	0	0		0		32,724	
	SHERIFF, WEST (FRIO 9000)	CALHOUN		10-06-59	9178	1	1	18,297		302		763,407	N
	SHERIFF SMITH, N.E. (LULING)	LIVE OAK		05-21-85	6800	1	0	0		0		129,545	
	SHERMAN OFFSHORE (2900 A)	CALHOUN		06-18-86	2974	1	1	401,185		0		586,838	
P	SHERMAN OFFSHORE (3000)	CALHOUN		10-03-74	3020	3	2	531,043		0		2,695,471	
	SHERMAN OFFSHORE (3800)	CALHOUN		02-03-86	3793	1	1	117,048		0		601,508	
	SHERMAN OFFSHORE (3900)	CALHOUN		02-11-74	3914	5	0	217,962		0		14,909,168	
	SHERMAN OFFSHORE (4100)	CALHOUN		07-29-74	4100	1	0	0		0		19,511,054	
	SHERMAN OFFSHORE, SW. (2950)	CALHOUN		10-27-82	2936	1	0	12,118		0		50,530	
	SHERMAN OFFSHORE, SW. (3020)	CALHOUN		10-17-77	3017	1	1	667,956		0		2,828,271	
	SHERMAN OFFSHORE, SW. (3900	CALHOUN		10-26-82	3939	1	1	97,359		0		446,826	
	SHERMAN OFFSHORE, SW. (3950)	CALHOUN		10-17-77	3943	1	1	19,617		0		508,003	
	SHEMAN OFFSHORE, W. (3000)	CALHOUN		09-08-87	3272	1	1	30,152		0		30,152	
	SHERMAN OFFSHORE, W. (4000)	CALHOUN		09-08-87	4378	1	1	13,491		0		13,491	
	SIBLEY (2850)	LAVACA		10-08-78	2874	1	1	64,718		0		101,855	
	SIBLEY (2950)	LAVACA		06-08-77	2945	1	0	0		0		1,318,095	
	SIBLEY (3150)	LAVACA		07-22-75	3135	1	0	0		0		1,644	
	SIBLEY (3250)	LAVACA		07-22-75	3250	1	1	90,222		0		1,213,257	
	SIBLEY (3350)	LAVACA		01-21-82	3359	1	1	36,940		4		142,225	
	SIBLEY (3500)	LAVACA		01-22-78	3514	1	0	0		0		19,644	
A	SIDEWINDER (LOWER FRIO)	REFUGIO		10-15-87	8280	1	1	102,416		2,773		102,416	
	SIERRA VISTA (HOCKLEY)	LIVE OAK		12-11-86	2669	1	1	12,891		0		12,891	
	SIERRA VISTA (SLICK A)	LIVE OAK		12-12-67	7173	4	0	0		0		3,885,142	N
	SIERRA VISTA (SLICK B)	LIVE OAK		12-12-67	7288	1	0	0		0		1,213,157	N
	SINGLETON (1900)	BEE		04-25-61	9452	1	0	0		0		1,978,144	N
	SINGLETON (3950)	BEE		01-28-81	3954	1	0	16,972		112		404,697	
	SINGLETON, NE (3680)	BEE		01-16-98	3680	1	0	0		0		0	
	SITTON (MIOCENE 1500)	GOLIAD		11-28-73	1498	1	0	0		0		19,682	
	SITTON (MIOCENE 1600)	GOLIAD		01-15-73	1623	2	0	0		0		42,564	
	SITTON (MIOCENE 1900)	GOLIAD		09-06-75	1888	1	0	0		0		143,095	
A	SITTON (YEGUA 4550)	GOLIAD		12-23-72	4588	1	0	0		0		95,708	
	SIX SIXTY (4200)	CALHOUN		10-06-80	4199	1	0	0		0		2,085,582	
	SIX-SIXTY (4250)	CALHOUN		05-26-76	4923	1	0	0		0		1,692,100	
	SIX-SIXTY (4400)	CALHOUN		05-26-76	5172	5	1	328,434		0		17,102,186	
	SIX-SIXTY (5200 SD)	CALHOUN		01-12-83	5634	1	0	0		0		306,133	
	SKIDMORE, WEST (4500)	BEE		10-04-52	4498	1	0	0		0		0	N
A	SLICK (PETTUS)	GOLIAD		08-21-75	4278	1	0	0		0		2,195,582	
	SLICK (REKLAW)	GOLIAD	M	12-12-60	7155	6	3	21,008		0		817,392	N
A	SLICK, EAST (WILCOX)	GOLIAD		06-12-58	7622	1	0	0		0		0	N
	SLICK, EAST (2-7600)	GOLIAD		01-15-54	7603	2	1	270,521		4,215		1,561,591	N
	SLICK, N. (9680)	DE WITT		08-26-84	9676	1	0	9,071		451		67,906	
	SLICK, S. (WILCOX "J")	GOLIAD		08-27-81	8982	1	1	205,210		3,025		1,280,384	
A	SLICK, S. (WILCOX J-B)	GOLIAD		10-26-87	9025	1	1	9,922		0		9,922	
A	SLICK-WILCOX (LULING)	GOLIAD		08-21-44	7482	1	1	94,321		830		580,857	N
	SLIVA (BIERSTADT)	BEE		08-09-73	4013	1	0	0		0		861,320	
	SLIVA (FRIO 2950)	BEE		02-02-82	2950	2	0	0		0		100,415	
A	SLIVA (STILLWELL)	BEE		07-20-51	4392	1	0	0		0		674,371	N
	SLIVA (2100)	BEE		12-10-57	2076	1	0	0		0		154,131	N
	SLIVA (2200)	BEE		07-03-58	2172	1	0	0		0		403,036	N
	SLIVA (2460)	BEE		10-05-73	2464	1	0	0		0		119,165	
	SLIVA (2800)	BEE		09-13-73	2902	2	1	18,519		0		792,986	
	SLIVA (2850)	BEE	M	11-23-73	2864	3	1	22,161		0		952,167	
	SLIVA (2900)	BEE		11-12-52	2958	2	0	5,124		0		582,087	N
	SLIVA (3000)	BEE		04-27-46	3020	3	2	37,703		0		543,765	N
	SLIVA (3100)	BEE		01-15-54	3100	1	1	6,206		0		368,643	N
	SLIVA (3130)	BEE		11-14-81	3128	1	0	0		0		102,440	
	SLIVA (3400)	BEE		01-15-54	3100	3	0	0		0		320,752	N
	SLIVA (3600)	BEE		11-01-52	3588	3	2	38,920		3		767,812	N
	SLIVA, SOUTHWEST (FRIO RUSSELL)	BEE	M	10-01-54	3534	1	1	25,130		0		263,836	N
	SLIVA, S.W. (2650)	BEE		04-18-80	2666	3	0	0		0		81,318	
	SLIVA, SOUTHWEST (3300)	LIVE OAK	M	08-12-71	3325	1	1	17,646		0		188,695	
A	SLIVA, SOUTHWEST (3950 FRIO)	BEE		02-19-74	3945	2	0	0		0		51,489	
	SLIVA, WEST (HET 3RD)	LIVE OAK	M	02-18-73	2786	1	0	0		0		568,562	
P	SMITH CREEK (5TH ROEDER)	DE WITT		02-05-84	10246	2	1	35,933		821		396,115	
	SMITH CREEK (WILCOX 10,000)	DE WITT		10-19-61	10047	1	0	0		0		219,680	N
	SMITH CREEK (WILCOX 10,100)	DE WITT		10-22-87	10095	1	1	32,897		488		32,897	
	SMITH CREEK (WILCOX 10,500)	DE WITT		06-11-62	10540	1	0	0		0		1,055	N
	SMITH CREEK (WILCOX 10,600)	DE WITT		06-11-62	10618	1	1	17,871		182		665,306	N
	SOL PARKS (3385)	GOLIAD		05-31-85	4172	1	1	51,969		0		146,601	
	SOL PARKS (3990)	GOLIAD		11-11-86	3990	1	1	62,420		0		67,147	
	SOL WEST (MACKHANK)	LIVE OAK		04-27-61	8804	1	0	0		0		160,428	N
	SOL WEST (SECOND MACKHANK)	LIVE OAK		06-27-80	9674	1	1	186,318		2,949		2,991,963	
	SPEAKS (1700)	LAVACA		05-29-49	1780	2	0	0		0		530,025	N
	SPEAKS (1800)	LAVACA		03-21-65	1828	2	1	17,739		0		209,611	N
	SPEAKS (1850)	LAVACA		07-05-65	1849	1	0	0		0		0	N
	SPEAKS (1900)	LAVACA		05-04-49	1848	1	0	0		0		1,250,485	N
	SPEAKS (2700)	LAVACA		04-03-55	2712	1	0	44,878		0		452,087	N
	SPEAKS (3600)	LAVACA		04-12-60	3605	1	1	34,572		0		338,122	N
	SPEAKS N. (FRIO UPPER)	LAVACA		08-03-77	2843	2	0	0		0		17,784	

RAILROAD COMMISSION OF TEXAS
OIL AND GAS DIVISION
GAS WELL GAS PRODUCTION AND HYDROCARBON LIQUIDS RECOVERED ON LEASES, BY FIELD, FOR 1987

RRC DISTRICT 2

	FIELD NAME	COUNTY	DISCOVERY DATE	DEPTH (FEET)	TOTAL WELLS EOY	PROD WELLS EOY	TOTAL 1987 GROSS GAS (MCF)	PRODUCTION HYDROCARBON LIQ (BBLS)		CUMULATIVE GROSS GAS PRODUCTION TO 1-1-88 (MCF)	
	SPEAKS, N. (2250 SD)	LAVACA	11-15-85	2234	1	0	29,538	0		111,124	
	SPEAKS, N. (2800 SD)	LAVACA	11-07-86	2800	1	0	2,704	0		2,819	
	SPEAKS, N. (2930 SD)	LAVACA	11-11-86	2932	1	0	25,691	0		25,831	
	SPEAKS, N. (3130 SD)	LAVACA	12-11-86	3127	1	1	87,247	0		87,426	
	SPEAKS, N. (3185 SD)	LAVACA	08-18-77	3185	1	1	7,442	0		492,422	
	SPEAKS, N. (3232 SD)	LAVACA	08-20-77	3380	1	0	15,846	0		528,636	
	SPEAKS, N. (12,600)	LAVACA	02-24-85	12605	1	1	41,214	1,538		150,149	
	SPEAKS, SW. (CATAHOULA)	LAVACA	08-13-77	2342	1	1	60,313	0		212,254	
	SPEAKS, SW. (FRIO)	LAVACA	09-15-62	2147	1	0	0	0		127,582	N
	SPEAKS, SW. (FRIO 2800)	LAVACA	02-19-65	2810	1	0	33,272	0		149,983	N
P	SPEAKS, SW. (WILCOX -A-)	LAVACA	08-02-56	8520	9	8	688,172	7,883	F	9,291,385	N
P	SPEAKS, SW. (WILCOX -E-)	LAVACA	05-01-63	9107	3	2	145,045	293	F	2,195,170	N
	SPEAKS, SW. (WILCOX -H-)	LAVACA	10-04-63		1	0	0	0		1,809,292	N
	SPEAKS, SW. (WILCOX 11,200)	LAVACA	02-13-86	11200	1	1	726,738	12,985		1,253,649	
	SPEAKS, SW. (WILCOX 11960)	LAVACA	07-18-85	11957	1	1	126,626	1,020		378,948	
	SPEAKS, SW. (YEGUA 2870)	LAVACA	07-09-84	2874	1	0	13,297	0		69,202	
P	SPEAKS, SW. (1250)	LAVACA	06-30-76	1247	8	6	86,990	0		2,384,445	
	SPEAKS, SW. (1300)	LAVACA	05-11-77	1304	1	1	15,836	0		391,070	
	SPEAKS, SW. (1700)	LAVACA	01-10-80	1698	1	1	20,772	0		343,675	
	SPEAKS, SW. (2000)	LAVACA	09-05-72	1971	3	0	0	0		189,269	
	SPEAKS, SW. (2180)	LAVACA	03-04-81	2184	1	0	0	0		132,133	
	SPEAKS, S. W. (2200)	LAVACA	07-01-73	2256	1	0	0	0		38,337	
	SPEAKS, SW. (2500)	LAVACA	01-28-82	2513	1	0	1,175	0		76,560	
	SPEAKS, S.W. (2600)	LAVACA	05-18-85	2610	1	0	3,499	0	F	16,209	
	SPEAKS, S.W. (3120)	LAVACA	08-11-84	3114	1	1	39,495	0		94,148	
	SPEAKS, SW. (3275)	LAVACA	08-25-81	3292	1	0	0	0		1,291,246	
	SPEAKS, SW. (3400)	LAVACA	03-22-79	3390	1	0	0	0		131,963	
	SPEAKS, S. W. (3590)	LAVACA	00-00-00		1	0	0	0		69,309	N
	SPEAKS, S.W. (3600)	LAVACA	10-10-81	3560	1	0	0	0		50,418	
	SPEAKS, SW. (3980)	LAVACA	01-03-85	3980	1	1	9,810	0		29,162	
	SPEAKS, SW. (5230)	LAVACA	02-27-79	5225	1	0	0	0		114,439	
	SPEAKS, SW. (5570)	LAVACA	01-31-84	5570	1	1	65,999	354	F	352,264	
	SPEAKS, S.W. (5800)	LAVACA	01-16-85	5800	1	1	15,282	112		116,245	
	SPEAKS, SW. (8850)	LAVACA	11-12-83	8851	1	1	19,701	417	F	114,743	
	SPEAKS, SW. (10,000)	LAVACA	05-13-79	10031	1	1	20,555	401		140,359	
P	SPEAKS, S.W. (12010)	LAVACA	04-05-85	12011	2	2	974,794	17,778		2,150,165	
	SPEAKS, SW. (12,670)	LAVACA	10-30-84	12669	1	1	668,523	5,003		1,730,183	
	SPEARY (EDWARDS)	KARNES	10-18-75	13450	1	0	130,969	635		2,640,574	
	SPEARY (HACKNEY 8600)	KARNES	05-11-61	8560	1	0	0	0		164,717	N
	SPEARY (MYHAND 8400)	KARNES	03-19-65	8405	2	0	0	0		188,717	N
	SPEARY (ROEDER 8800)	KARNES	03-06-81	8788	1	1	141,266	7,882		406,902	
	SPEARY (ROEDER 9100)	KARNES	05-03-61	9080	4	1	29,279	0	F	1,293,212	N
	SPEARY (TIPS 8450)	KARNES	10-22-65	8460	1	0	0	0		183,214	N
	SPEARY (WILCOX 6200)	KARNES	06-21-82	6210	1	1	7,863	166		34,351	
	SPEARY (WILCOX 9500)	KARNES	03-29-61	9580	6	5	221,802	0	F	3,738,946	N
	SPEARY (2600)	KARNES	08-22-68	2606	1	0	0	0		601,593	N
	SPEARY, EAST (WILCOX 9800)	DE WITT	10-22-83	9795	1	1	42,111	2,610		149,847	
	SPENCER JACK (WILCOX, LOWER)	LAVACA	09-10-85	285	1	1	313,305	11,078		491,064	
	SPIES (FRIO)	DE WITT	04-28-81	3612	2	0	1,823	0		79,447	
	SPRING CREEK, N. (COLE)	LIVE OAK	05-07-73	2114	2	0	0	0		47,079	
	STANFORD (FRIO 6570)	JACKSON	07-18-80	6566	2	1	48,965	654		771,099	
	STAPP (FRIO 3600)	VICTORIA	10-01-78	3594	1	0	0	0		123,626	
	STEAMBOAT PASS (1)	CALHOUN	04-19-78	1085	3	1	76,025	0	F	1,415,038	
	STEAMBOAT PASS (1-A)	CALHOUN	05-30-78	1094	1	0	0	0		11,829	
	STEAMBOAT PASS (2)	CALHOUN	09-13-69	1222	10	6	376,496	0	F	6,948,052	N
	STEAMBOAT PASS (3)	CALHOUN	08-14-66	3000	2	1	7,443	0		2,959,682	N
	STEAMBOAT PASS (4)	CALHOUN	08-12-65	1504	2	1	32,417	0		140,148	N
	STEAMBOAT PASS (5)	CALHOUN	05-24-51	1656	3	3	32,072	0	F	1,377,611	N
	STEAMBOAT PASS (6)	CALHOUN	08-15-66	3000	2	1	24,648	0		2,038,495	N
	STEAMBOAT PASS (7)	CALHOUN	06-12-53	1871	2	1	36,861	0		3,788,935	N
	STEAMBOAT PASS (8)	CALHOUN	03-24-51	2630	1	0	0	0		458,366	N
	STEAMBOAT PASS (9)	CALHOUN	05-24-51	2803	3	0	0	0		3,781,310	N
	STEAMBOAT PASS (10)	CALHOUN	05-04-41	2861	5	3	216,722	0	F	2,697,192	N
	STEAMBOAT PASS (10-A)	CALHOUN	07-22-85	2854	1	1	81,959	0		212,854	
	STEAMBOAT PASS (2190)	CALHOUN	02-04-85	2188	2	1	51,399	0		228,374	
	STEAMBOAT PASS (2250)	CALHOUN	03-24-78	2264	2	2	44,755	0		713,581	
	STEAMBOAT PASS, S. (5000)	CALHOUN	12-27-79	5084	1	1	1,703,389	0		7,408,965	
	STEAMBOAT PASS, S. (5100)	CALHOUN	06-08-82	5080	1	0	0	0		350,221	
	STEAMBOAT PASS, S. (5150)	CALHOUN	06-08-82	5130	1	0	0	0		563,658	
	STEAMBOAT PASS, S.E. (5800)	CALHOUN	09-02-83	5786	1	1	102,880	0	F	305,455	
	STEWART (3500)	JACKSON	03-17-75	3526	2	2	27,194	0		546,566	
	STEWART (3650)	JACKSON	10-08-74	3660	1	0	0	0		61,615	
P	STRAUCH-WILCOX (SLICK 7900)	BEE	09-18-58	7903	2	2	209,032	1,266		7,415,127	N
	STRAUCH-WILCOX (SLICK 8000)	BEE	10-10-46	8000	1	0	0	0		9,094	N
	STRAUCH-WILCOX (9600)	BEE	09-14-86	9568	1	0	29,177	565		130,686	
	SUCHER (WILCOX, LO.)	DE WITT	09-21-78	10415	1	1	28,065	549	F	2,731,217	
	SUCHER (9900)	DE WITT	06-01-87	9932	1	1	155,434	1,781		275,650	
	SUNRISE (QUEEN CITY)	LIVE OAK	11-15-77	5843	3	0	7,461	0		229,484	
	SUNSET (LULING-WILCOX)	LIVE OAK	09-25-58	7190	1	0	297	0	F	463,689	N
	SUNSET (MASSIVE-WILCOX)	LIVE OAK	04-15-56	7200	1	0	0	0		349,894	N
	SUNSET (SLICK-WILCOX)	LIVE OAK	09-25-58	7110	1	0	888	0	F	930,773	N
	SUPPLE JACK (WILCOX 10588)	LAVACA	12-05-81	10580	1	0	773	43		133,536	
	SWAN LAKE, NORTH (1350)	JACKSON	12-08-86	1340	1	0	0	0		0	
	SWAN LAKE, N. (5925)	JACKSON	11-24-86	5925	1	0	1,541	0		1,541	
	SWAN LAKE, N. (7230)	JACKSON	08-04-87	7308	1	0	989	0		989	
	SWAN LAKE, N. (8570)	JACKSON	02-17-84	8569	1	0	0	0		2,375	
P	SWEET HOME (EDWARDS)	LAVACA	08-10-78	13490	3	3	363,585	4,973	F	3,010,139	
	SWEET HOME (YEGUA 3868)	LAVACA	12-03-81	3869	1	0	0	0		37,944	
	SWICKHEIMER (GRETA 2750)	GOLIAD	01-22-71	2759	1	0	0	0		4,073,754	
A	T-C (5600)	REFUGIO	05-31-85	5610	1	1	10,724	2		86,497	
P	T. STOCKTON (CATAHOULA)	GOLIAD	02-23-85	2597	4	2	295,443	0		563,480	
	TW (FRIO 6250)	JACKSON	12-23-86	6244	1	0	15,690	81	F	16,116	
	TW (FRIO 6330)	JACKSON	06-26-85	6331	1	0	0	0		97,146	
	TW (FRIO 6440)	JACKSON	04-20-87	6440	1	0	4,143	40	F	4,143	
A	TW (FRIO 6990)	JACKSON	04-15-87	6991	1	0	27,471	1,327		27,471	
	TW (FRIO 7015)	JACKSON	01-19-87	7015	1	0	21,358	416		21,358	
	TW (FRIO 7020)	JACKSON	01-22-86	7022	1	0	0	0		9,511	
	TW (FRIO 7535)	JACKSON	12-23-86	7535	1	0	4,786	17		5,240	
A	TW (FRIO 7765)	JACKSON	01-21-85	7756	1	1	6,978	822		439,996	

GAS WELL GAS PRODUCTION AND HYDROCARBON LIQUIDS RECOVERED ON LEASES, BY FIELD, FOR 1987

RRC DISTRICT 2

	FIELD NAME	COUNTY	DISCOVERY DATE	DEPTH (FEET)	TOTAL WELLS EOY	PROD WELLS EOY	TOTAL 1987 PRODUCTION GROSS GAS (MCF)	HYDROCARBON LIQ (BBLS)		CUMULATIVE GROSS GAS PRODUCTION TO 1-1-88 (MCF)	
	TW (FRIO 7985)	JACKSON	03-01-84	7986	2	0	28,232	283		1,118,330	
	TEJAS (FRIO 4450)	GOLIAD	05-08-71	4441	4	0	0	0		1,918,126	
	TEJAS (FRIO 4500)	GOLIAD	07-27-72	4477	2	0	5,518	0	F	1,368,125	
	TEJAS (FRIO 4600)	GOLIAD	02-15-70	4596	1	0	3,832	14	F	1,321,309	
P	TEJAS (FRIO 5100)	GOLIAD	04-17-71	7000	6	6	221,615	230	F	7,136,006	
A	TELFERNER	VICTORIA	07-28-78	4966	3	0	0	0		263,178	
	TELFERNER (1450)	VICTORIA	06-22-79	1433	1	1	2,362	0		59,188	
P	TELFERNER (2200)	VICTORIA	07-01-74	2241	2	2	38,927	0		1,132,599	
A	TELFERNER (2500)	VICTORIA	07-14-66	2520	1	0	0	0		84,639	N
	TELFERNER (2750)	VICTORIA	02-18-82	2750	1	0	5,645	0		145,671	
	TELFERNER (4600)	VICTORIA	08-06-68	5820	1	0	0	0		389,270	N
	TELFERNER, EAST (4770)	VICTORIA	11-06-82	4775	1	0	0	0		13,264	
	TELFERNER, EAST (4800)	VICTORIA	06-27-52	4844	1	0	0	0		0	N
	TELFERNER, EAST (5090)	VICTORIA	10-03-83	5092	1	0	0	0		74,981	
A	TELFERNER, EAST (6200 VKSBG.)	VICTORIA	12-31-66	6222	1	0	0	0		118,565	N
	TELFERNER, NORTH (1330)	VICTORIA	06-30-81	1332	2	0	0	0		29,642	
P	TELFERNER, NORTH (2050)	VICTORIA	12-19-80	2078	3	3	68,340	0		508,824	
	TELFERNER, NORTH (2100)	VICTORIA	10-11-71	2083	2	1	12,478	0		3,600,417	
	TELFERNER, NORTH (2150)	VICTORIA	07-19-64	2136	4	1	740	0	F	3,323,457	N
	TELFERNER, N.E. (2150)	VICTORIA	04-27-86	2069	1	1	36,487	0		36,487	
	TELFERNER, NW. (FRIO 3800)	VICTORIA	12-19-80	3784	1	0	0	0		1,155	
P	TERRELL POINT (CATAHOULA)	GOLIAD	11-01-67	2945	6	2	44,878	0		6,182,928	N
	TERRELL POINT (2800)	GOLIAD	07-21-55	2862	3	0	5,705	10		568,962	N
	TERRELL POINT (2850)	GOLIAD	09-09-77	2842	2	0	684	0		88,447	
	TERRELL POINT (2900)	VICTORIA	05-30-74	3031	1	1	96,455	0		1,265,583	
	TERRELL POINT (3600)	GOLIAD	05-31-54	3613	3	1	13,585	0		2,332,087	N
P	TERRELL POINT (3610)	GOLIAD	11-21-83	3610	3	2	175,944	0		962,562	
	TERRELL POINT (3900)	GOLIAD	03-21-51	3932	2	1	3,793	0		2,274,418	N
	TERRELL POINT (3965)	GOLIAD	12-14-84	3582	1	0	106,424	0		357,329	
	TERRELL POINT (3975)	GOLIAD	11-13-68	3980	3	1	27,438	0		737,686	N
	TERRELL POINT (4450)	GOLIAD	12-09-61	4452	1	1	14,154	0		1,913,985	N
P	TERRELL POINT (4550)	GOLIAD	04-12-81	4527	2	1	48,839	2		1,128,167	
	TERRELL POINT, E. (3950)	GOLIAD	06-01-68	3959	1	0	730	0		3,517,884	N
	TERRELL POINT, WEST (4100 FRIO)	GOLIAD	07-24-52	4147	1	0	0	0		0	N
	TERRELL POINT, WEST (4200 FRIO)	GOLIAD	06-28-53	4222	1	0	0	0		0	N
P	TERRYVILLE, W. (YEGUA 5200)	DE WITT	10-17-69	5212	3	0	96,962	629		970,314	N
	TEXAM (COLE)	LIVE OAK	08-20-63	1879	2	1	23,306	0		1,456,376	N
	TEXAM (QUEEN CITY)	LIVE OAK	11-06-57	5478	1	0	0	0		49,742	N
	TEXAM (WILCOX 6900)	LIVE OAK	01-03-57	6909	1	0	0	0		3,014,919	N
	TEXAM (WILCOX 7600)	LIVE OAK	12-14-69	7630	1	0	0	0		540,920	N
	TEXAM (WILCOX 8400)	LIVE OAK	01-03-81	8407	2	0	0	0		1,463,882	
	TEXAM (WILCOX 8300)	LIVE OAK	08-05-80	9308	1	1	77,084	1,093		676,835	
	TEXAM, E. (1565 SD)	LIVE OAK	04-06-81	1564	1	0	0	0		53,977	
	TEXAM, N. (SLICK 6945)	LIVE OAK	11-21-78	6945	1	0	1,094	8		399,354	
	TEXANA (CLEMENT 6480 FRIO)	JACKSON	06-07-84	6480	1	0	0	0		5,120	
	TEXANA (MIOCENE 4200)	JACKSON	12-19-52	4220	1	0	0	0		168,145	N
	TEXANA (5000)	JACKSON	04-19-43	5053	2	0	0	0		0	N
	TEXANA (5350)	JACKSON	04-25-58	5340	1	1	3,344	1		387,503	N
	TEXANA (5500)	JACKSON	10-04-44	5556	1	0	30	0		1,246,785	N
	TEXANA (5600)	JACKSON	10-04-44	5684	1	0	37,326	24		201,653	N
	TEXANA (5700)	JACKSON	08-11-60	5697	2	0	0	0		900,148	N
	TEXANA (6300)	JACKSON	06-23-64	6272	1	0	0	0		22,297	N
	TEXANA (6300, SW)	JACKSON	06-22-57	6323	1	0	0	0		996,235	N
	TEXANA (6320)	JACKSON	06-04-82	6336	1	0	0	0		245,048	
A	TEXANA (6400)	JACKSON	06-05-57	6370	1	0	0	0		3,063	N
	TEXANA (6410)	JACKSON	06-17-82	6409	1	0	0	0		30,054	
	TEXANA (6450)	JACKSON	10-08-64	6415	1	0	0	0		5,962	N
	TEXANA (6500 FRIO)	JACKSON	06-05-57	6506	2	0	0	0		0	N
	TEXANA (6550)	JACKSON	03-29-62	6516	3	1	61,998	45		3,048,471	N
	TEXANA (6600 FRIO)	JACKSON	04-06-53	6571	2	1	26,406	0	F	952,613	N
	TEXANA, NORTH (FRIO 6070)	JACKSON	06-21-84	6076	1	1	12,675	36		131,679	
P	TEXANA, NORTH (FRIO 6090)	JACKSON	03-22-82	6093	4	1	40,211	96		541,372	
A	TEXANA, N. (FRIO 6240)	JACKSON	03-24-66	6234	1	0	0	0		0	N
	TEXANA, NORTH (SINTON #1)	JACKSON	12-23-59	5626	1	0	0	0		11,306	N
	TEXANA, NORTH (5550)	JACKSON	03-10-73	5544	1	1	83,875	294		437,424	
	TEXANA, NORTH (5800)	JACKSON	07-24-59	5783	1	0	0	0		633,136	N
	TEXANA, NORTH (5850)	JACKSON	10-05-59	5825	2	0	0	0		248,276	N
A	TEXANA, NORTH (6170)	JACKSON	07-15-66	6168	1	0	2,508	0		795,795	N
	THEIS, SOUTH (WILCOX 9925)	BEE	02-17-76	9925	1	0	0	0		231,665	
	THIGPEN (CATAHOULA)	GOLIAD	11-05-75	2521	1	1	26,512	0		119,401	
A	THOMASTON	VICTORIA	M 01-20-78	4821	2	1	29,486	1,328		636,912	
	THOMASTON (WILCOX 7800)	DE WITT	07-22-41	7855	1	0	0	0		2,925,644	N
	THOMASTON (WILCOX 7945)	DE WITT	10-04-85	7942	1	1	73,797	915		195,781	
A	THOMASTON (YEGUA 4800)	DE WITT	04-08-77	4803	4	2	40,145	463		867,147	
A	THOMASTON (YEGUA 4900)	DE WITT	05-19-69	4922	2	1	23,941	40		1,115,384	N
	THOMASTON (YEGUA 5200)	DE WITT	07-05-84	5200	1	1	46,558	201		111,601	
	THREE RIVERS (EDWARDS)	LIVE OAK	05-28-81	13072	1	1	75,187	0		601,007	
	TIERNEY (ROEDER, STRAY)	DE WITT	10-06-86	10574	1	1	166,998	2,878		324,611	
	TIERNEY (WILCOX)	DE WITT	11-16-84	11422	1	1	41,664	486		269,376	
	TOLSON (1800)	VICTORIA	03-25-65	1821	1	0	0	0		6,128	N
	TOM LYNE (FIRST MACKHANK)	LIVE OAK	05-20-79	9654	1	1	178,003	0	F	2,516,659	
	TOM LYNE (QUEEN CITY)	LIVE OAK	05-04-71	9377	2	0	0	0		5,832,539	
	TOM LYNE (QUEEN CITY-A)	LIVE OAK	06-03-87	5925	1	1	127,596	0		127,596	
	TOM LYNE (WILCOX 9200)	LIVE OAK	09-25-48	9230	2	0	0	0		6,454,969	N
	TOM LYNE (8800)	LIVE OAK	11-25-55	8790	1	0	0	0		183,256	N
	TOM LYNE, N. (REAGAN -B-)	LIVE OAK	01-27-66	9980	1	1	507,591	0	F	1,305,809	N
	TOM LYNE, N. (WILCOX 9350)	LIVE OAK	01-10-71	9397	1	1	382,061	0	F	23,169,442	
	TOM LYNE, N. (WILCOX 10,000)	LIVE OAK	05-04-83	10000	1	1	161,854	9,363		560,488	
	TOM LYNE, N. (WILCOX 10,500)	LIVE OAK	07-22-81	10482	1	0	0	0		4,571,691	
	TOM LYNE NE. (HOCKLEY)	LIVE OAK	10-01-77	2300	4	0	0	0		1,685,706	
	TOM LYNE, NE.(WILCOX 9250)	LIVE OAK	01-22-73	9253	1	1	112,015	1,618		3,039,101	
	TOM LYNE, W. (WILCOX 10500)	LIVE OAK	07-27-82	10500	1	1	270,303	7,241		2,288,203	
A	TOM OCONNOR	REFUGIO	00-00-34	5950	14	8	572,432	1,734	F	11,132,344	N
	TOM OCONNOR(FT-770)	REFUGIO	01-15-79	7532	1	0	0	0		29,114	
	TOM OCONNOR (3500)	REFUGIO	05-23-57	3540	1	0	0	0		0	N
	TOM OCONNOR (3550)	REFUGIO	05-19-74	3554	1	0	0	0		170,098	
P	TOM OCONNOR (3900)	REFUGIO	05-09-53	3968	7	1	6,591	0	F	46,091,667	N
P	TOM OCONNOR (4050)	REFUGIO	01-18-77	4044	4	0	19,616	0	F	5,298,218	
A	TOM O'CONNOR (4150)	REFUGIO	01-28-82	4118	3	2	160,922	0		1,015,816	

RAILROAD COMMISSION OF TEXAS
OIL AND GAS DIVISION
GAS WELL GAS PRODUCTION AND HYDROCARBON LIQUIDS RECOVERED ON LEASES, BY FIELD, FOR 1987

RRC DISTRICT 2

	FIELD NAME	COUNTY		DISCOVERY DATE	DEPTH (FEET)	TOTAL WELLS EOY	PROD WELLS EOY	TOTAL 1987 GROSS GAS (MCF)		PRODUCTION HYDROCARBON LIQ (BBLS)		CUMULATIVE GROSS GAS PRODUCTION TO 1-1-88 (MCF)	
P	TOM OCONNOR (4200)	REFUGIO		03-31-76	4208	9	6	204,875		22	F	1,270,832	
A	TOM OCONNOR (4400)	REFUGIO		12-27-55	4400	13	1	17,645		0	F	17,789,821	N
	TOM O'CONNOR (4830)	REFUGIO		03-29-85	4829	1	0	0		0		0	
P	TOM OCONNOR (4950)	REFUGIO		12-31-48	4965	9	4	549,616		419	F	23,210,604	N
P	TOM OCONNOR (5100, EAST)	REFUGIO		11-21-51	5024	21	8	6,425,678		0	F	92,907,867	N
	TOM OCONNOR (5200, EAST)	REFUGIO		12-09-56	5276	1	0	0		0		5,442,113	N
A	TOM OCONNOR (5250)	REFUGIO		05-04-72	5242	1	0	0		0		0	
	TOM OCONNOR (5300, EAST)	REFUGIO		07-15-52	5279	4	0	10,631		0	F	15,913,884	N
A	TOM O'CONNOR (5350 SAND)	REFUGIO		03-20-79	5345	2	1	98,145		0	F	313,395	
A	TOM OCONNOR (5400 SAND)	REFUGIO		09-04-75	5445	4	3	212,257		189	F	1,870,135	
A	TOM OCONNOR (5425 SAND)	REFUGIO		10-02-80	5470	2	0	0		0		161,817	
A	TOM OCONNOR (5440)	REFUGIO		07-21-64	5474	1	0	0		0		2,104	N
A	TOM OCONNOR (5450 SAND)	REFUGIO		01-29-81	5467	2	0	6,288		0	F	743,180	
	TOM OCONNOR (5615)	REFUGIO		10-20-83	5622	1	0	0		0		66,126	
P	TOM OCONNOR (5675 SAND)	REFUGIO		09-12-83	5642	2	2	50,082		0		369,091	
	TOM OCONNOR (5680)	REFUGIO		04-06-75	5684	1	0	0		0		437,475	
	TOM OCONNOR (5730 SEG A)	REFUGIO		11-29-67	5700	1	0	0		0		1,075,221	N
A	TOM OCONNOR (5800)	REFUGIO		01-29-75	5787	2	0	422		0	F	168,730	
A	TOM OCONNOR (6600)	REFUGIO		03-09-75	6551	7	6	541,635		225	F	3,220,336	
	TOM OCONNOR (6750)	REFUGIO		01-12-76	6747	1	1	1,857		0	F	2,307,750	
	TOM OCONNOR (7390)	REFUGIO		06-11-87	7391	1	1	131,779		0		131,779	
	TOM OCONNOR (7930)	REFUGIO		04-29-77	7936	1	0	0		0		205,940	
P	TORO GRANDE (FB-A, 7900 YEGUA)	JACKSON		06-08-84	10830	6	5	16,015,874		230,620		35,546,446	
P	TORO GRANDE (FB-A, 9200 SD.)	JACKSON		06-08-84	9162	3	2	4,847,790		31,533		11,768,466	
P	TORO GRANDE (FB-B, 8800 YEGUA)	JACKSON		08-11-84	8696	4	3	1,854,234		11,986		9,392,736	
P	TORO GRANDE (7700 YEGUA)	JACKSON		05-22-84	7782	4	3	6,217,468		69,141		20,200,504	
	TORO GRANDE (7800 YEGUA)	JACKSON		03-09-84	7815	1	0	0		0		1,799,776	
P	TORO GRANDE (8700 SD)	JACKSON		07-27-84	8673	3	3	741,145		13,428		1,841,984	
	TORO GRANDE (9000 SD)	JACKSON		05-22-84	8996	1	0	77,737		507		1,506,545	
	TOWER (COOK MTN)	GOLIAD		01-13-83	5855	1	0	0		0		27,001	
P	TRAYLOR (8100)	JACKSON		03-01-77	8103	2	2	142,931		848		2,528,174	
	TRAYLOR (8180)	JACKSON		07-01-80	8184	1	1	21,728		106	F	316,737	
A	TRAYLOR (8200)	JACKSON		03-06-77	8203	1	1	17,702		293		252,815	
	TRAYLOR (8250)	JACKSON		06-24-80	8650	1	0	0		0		284,890	
P	TREY PET. I	LIVE OAK		12-01-83	7195	2	2	546,415		2,664		1,596,050	
	TULETA (VICKSBURG)	BEE		12-11-62	2745	1	0	0		0		75,047	N
	TULETA, EAST (LULING)	BEE		05-04-87	8587	1	1	11,742		131		11,742	
	TULETA, EAST (MASSIVE WX.)	BEE		02-04-80	8822	1	0	0		0		899,875	
	TULETA, EAST (9850)	BEE		10-24-85	9852	1	0	0		0		42,013	
	TULETA, EAST (11200)	BEE		03-18-85	11186	1	1	39,566		206		336,673	
	TULETA, N (WILCOX 9000)	BEE		03-29-72	8963	1	0	0		0		10,145,725	
	TULETA, SOUTH (HOCKLEY 3450)	BEE		04-01-79	3462	1	1	22,570		0	F	425,674	
	TULETA, SOUTH (1175)	BEE		08-28-74	1175	1	0	0		0		1,262,164	
	TULETA, SOUTH (1250)	BEE		05-22-75	1256	2	0	0		0		286,870	
P	TULETA, WEST (HOCKLEY 3100)	BEE		05-02-84	3100	2	2	54,780		0		216,938	
	TULETA, WEST (SLICK-WILCOX 7500)	BEE	M	00-00-00	7500	5	3	365,981		1,093	F	14,690,305	N
	TULETA, WEST (SLICK-WILCOX 7900)	BEE		06-14-44	7920	1	0	0		0		1,515,505	N
	TULETA, WEST (VICKSBURG F)	BEE		05-24-84	2788	1	1	20,349		0		159,672	
A	TULETA, WEST (VICKSBURG G)	BEE		12-01-82	2852	5	3	46,753		31		617,293	
	TULETA, WEST (WILCOX MID 9100)	BEE		12-22-67	9086	1	0	0		0		2,388,814	N
	TULETA, WEST (1100)	BEE		04-17-77	1114	1	0	0		0		7,871	
	TULETA, WEST (3300)	BEE		04-01-84	3379	1	0	0		0		1,411	
	TULETA, WEST (7800)	BEE		08-07-79	7800	1	0	0		0		244,724	
	TULETA, WEST (8760)	BEE		07-15-78	8768	1	1	107,634		4,442		851,391	
	TULETA, WEST (8966)	BEE		10-08-78	8966	1	1	66,729		1,309		857,281	
P	TULETA, WEST (9570)	BEE		01-14-65	9570	3	3	104,848		2,987		5,340,313	N
	TULETA, WEST (9700)	BEE		01-16-84	12916	1	1	29,541		77	F	151,288	
P	TULETA-WILCOX, SOUTH (LULING)	BEE		04-30-57	8345	4	3	479,384		3	F	23,356,298	N
	TULETA-WILCOX, S. (MASSIVE 1ST)	BEE		04-14-58	8490	1	0	0		0		1,904,272	N
A	TULSITA-WILCOX	BEE		02-23-45	7036	1	0	0		0		0	N
P	TULSITA-WILCOX (LULING)	BEE	M	07-08-45	7150	10	2	62,347	C	728		95,311,050	N
	TULSITA-WILCOX (MASSIVE)	BEE	M	04-19-56	7370	1	0	0	C	0		1,818,021	N
	TULSITA-WILCOX (SLICK)	BEE	M	11-19-44	7028	9	2	39,244	C	63	F	40,990,379	N
	TULSITA-WILCOX (6800 REKLAW)	GOLIAD	M	08-22-57	6846	7	4	111,942		970		8,835,421	N
	TULSITA-WILCOX (7,600 LOWER)	KARNES	M	04-09-46	7604	2	1	156,342		1,195		3,042,890	N
	TULSITA-WILCOX (7600 UPPER)	BEE	M	05-14-56	7574	1	0	0	C	0		10,648,017	N
	TULSITA-WILCOX (7,700)	KARNES	M	09-01-47	7633	3	0	0		0		2,239,902	N
	TULSITA-WILCOX (7,900)	BEE	M	12-17-73	7892	2	0	0		0		2,797,791	
	TULSITA-WILCOX (7,950)	BEE		12-17-73	7939	1	0	0		0		2,242,964	
P	TULSITA-WILCOX (8,900)	BEE		04-02-63	8962	2	2	155,806		2,089		8,370,023	N
	TUSA (WILCOX)	LAVACA		07-06-79	8614	1	0	0		0		947,098	
	TWIN CREEK (MARG. UPPER)	REFUGIO		10-04-77	6642	1	0	0		0		832,957	
	TYNAN (FRIO 2200)	BEE		04-14-52	2237	1	1	18,168		0		720,920	N
	TYNAN (FRIO 2800)	BEE		02-23-70	2812	1	0	47,966		5		581,580	
	TYNAN (FRIO 3700, LO.)	BEE		07-21-67	3713	5	3	40,630		0		1,341,165	N
	TYNAN (MIOCENE 1230)	BEE		09-15-78	1237	1	0	0		0		3,318	
	TYNAN (1300)	BEE		10-14-82	1299	2	0	14,686		0		114,548	
	TYNAN (2185)	BEE		10-24-83	2184	1	0	0		0		20,200	
	TYNAN (2520)	BEE		05-16-83	2520	1	0	25,256		0		97,465	
	TYNAN (3350)	BEE		08-13-82	3354	2	0	4,079		0		174,783	
	TYNAN (3600)	BEE		07-29-74	3440	3	2	23,131		0		846,161	
A	TYNAN, EAST (FRIO)	BEE		08-12-81	3958	1	0	0		0		5,785	
	TYNAN, EAST (FRIO 3400)	BEE		02-15-72	3404	2	0	0		0		156,253	
	TYNAN, EAST (1550)	BEE		05-10-62	1544	1	0	681		0		202,599	N
P	TYNAN, EAST (2160)	BEE		09-18-81	2161	3	1	48,930		0	F	418,072	
	UNA WEST (F-80 SAND)	VICTORIA		04-18-73	5806	1	0	0		0		4,466	
A	UNA WEST (U-SAND)	VICTORIA		02-11-86	6241	1	0	0		0		7,551	
	UNA WEST (6700)	VICTORIA		03-09-62	6700	1	0	0		0		119,812	N
A	VICTORIA	VICTORIA		00-00-40	3030	1	0	2,106		0		212,364	N
	VICTORIA (FRIO 4713)	VICTORIA		02-25-85	4712	1	0	27,693		0		131,704	
	VICTORIA (1700)	VICTORIA		06-30-86	1708	1	1	22,202		0		52,444	
	VICTORIA (1970)	VICTORIA		01-17-63	1976	1	0	0		0		46,011	N
	VICTORIA (2150)	VICTORIA		12-10-83	2164	1	1	54,683		0		201,689	
	VICTORIA (2250)	VICTORIA		12-05-80	2262	1	0	2,704		0		109,669	
	VICTORIA (2300)	VICTORIA		07-23-74	2479	2	0	2,580		0		410,670	
	VICTORIA (3000)	VICTORIA		01-01-40	3030	1	1	48,198		4		48,198	N
	VICTORIA (3960)	VICTORIA		06-26-84	3956	1	0	51,703		1		417,640	
P	VICTORIA (4000)	VICTORIA		09-22-51	3921	3	1	36,045		0		1,435,322	N
	VICTORIA (4030)	VICTORIA		07-22-81	4028	1	1	15,466		0		124,109	

GAS WELL GAS PRODUCTION AND HYDROCARBON LIQUIDS RECOVERED ON LEASES, BY FIELD, FOR 1987

RRC DISTRICT 2

	FIELD NAME	COUNTY		DISCOVERY DATE	DEPTH (FEET)	TOTAL WELLS EOY	PROD WELLS EOY	TOTAL 1987 GROSS GAS (MCF)		PRODUCTION HYDROCARBON LIQ (BBLS)		CUMULATIVE GROSS GAS PRODUCTION TO 1-1-88 (MCF)	
	VICTORIA (4170)	VICTORIA		04-06-79	4170	1	0	0		0		19,525	
	VICTORIA (4190)	VICTORIA		06-04-84	4192	1	0	96		0		1,289	
	VICTORIA (4360)	VICTORIA		07-22-81	4028	1	0	0		0		45,611	
A	VICTORIA (4500)	VICTORIA		11-15-51	4500	1	0	0		0		477,515	N
A	VICTORIA (4600 SAND)	VICTORIA		04-21-49	4600	3	2	195,768		180		958,742	N
	VICTORIA, DEEP (CATAHOULA)	VICTORIA		12-03-51	4052	1	0	0		0		0	N
	VICTORIA, NE (2400)	VICTORIA		03-13-81	2419	1	0	0		0		257,754	
	VIDAURI, WEST (4500)	REFUGIO		09-06-48	4530	1	1	115,368		0	F	1,310,221	N
	VIDAURI, WEST (4800)	REFUGIO		11-16-47	4869	3	1	47,172		0	F	3,492,587	N
	VIENNA (FRIO 2750)	LAVACA		04-18-75	2740	1	0	0		0		106,830	
	VIENNA (FRIO 2950)	LAVACA		08-08-73	2944	1	0	0		0		481,371	
	VIENNA (FRIO 3000)	LAVACA	M	05-26-71	3028	1	0	0		0		05,773	
	VIENNA (FRIO 3250)	LAVACA		10-04-72	3244	1	0	0		0		505,184	
	VIENNA (WALTERS 16000)	LAVACA		06-01-80	15910	1	1	26,137		42		487,417	
P	VIENNA (WILCOX, MIDDLE U)	LAVACA		05-19-61	15558	4	4	157,516		9,046		3,693,370	N
P	VIENNA (8400)	LAVACA		12-12-48	8438	5	1	46,508		392	F	2,747,988	N
	VIENNA (8450)	LAVACA		01-18-79	8440	1	1	93,328		1,240		1,486,902	
	WARMSLEY (HILGARTNER)	DE WITT		12-21-81	9511	1	0	4,344		0		42,519	
	WARMSLEY (KORTH)	DE WITT		11-23-60	10366	1	0	0		0		368,945	N
	WARMSLEY (MACKHANK)	DE WITT		12-17-55	7180	1	0	0		0		821,125	N
A	WARMSLEY (MUSSELMAN SAND)	DE WITT		03-19-79	9974	1	1	27,774		0		694,657	
	WARMSLEY (VAUGHN)	DE WITT		05-13-70	9254	1	1	16,388		0	F	922,674	
	WARMSLEY (VON ROEDER)	DE WITT		07-26-62	10075	1	0	0		0		0	N
P	WARMSLEY (9200)	DE WITT		11-23-60	9190	2	0	8,308		0	F	3,725,384	N
	WARMSLEY (10,350)	DE WITT		09-01-81	10350	1	1	171,274		0		1,307,455	
	WARMSLEY, S. (LOWER MIGURA)	DE WITT		10-19-86	11379	1	0	31,075		283		31,075	
	WARMSLEY, S. (10550)	DE WITT		06-16-87	10561	1	0	4,167		189		4,167	
	WARMSLEY, SW. (SLICK 7250)	DE WITT		05-20-59	7239	1	0	0		0		0	N
	WEBBS FOLLY (3250)	LAVACA		08-06-85	3236	1	0	0		0		80,037	
	WEBER (MIOCENE 1000)	VICTORIA	M	04-21-61	1060	1	0	0		0		759,189	N
	WEBER (2050)	VICTORIA		06-28-84	2054	1	1	65,647		0		178,042	
	WEBER (2720)	VICTORIA		06-02-82	2722	1	1	36,266		0		63,495	
	WEBER (3100)	VICTORIA		12-09-78	3130	1	0	0		0		421,538	
	WEBER, NE. (3935)	VICTORIA		08-24-67	3935	1	0	0		0		0	N
	WEBER, W (2350)	VICTORIA		03-30-66	2346	2	0	2,090		0		152,674	N
	WEEDHAVEN (9300)	JACKSON		03-24-78	9295	1	0	0		0		69,160	
	WEEDHAVEN (9450)	JACKSON		03-24-78	9454	1	0	0		0		42,019	
	WEESATCHE (3900)	GOLIAD		04-11-84	3848	1	1	43,604		52		74,165	
	WEESATCHE, S. (COOK MT. "B")	GOLIAD		02-14-84	5123	1	1	23,052		248		269,039	
A	WEESATCHE, S. (COOK MT. 5300)	GOLIAD		07-26-66	5400	1	0	0		0		219,417	N
	WEESATCHE, SOUTH (FRIO 1200)	GOLIAD		11-19-83	1197	2	1	3,227		0		34,087	
	WEESATCHE, SOUTH (FRIO 2600)	GOLIAD		10-10-60	2620	1	0	0		0		60,594	N
	WEESATCHE, SOUTH (FRIO 2750)	GOLIAD		06-18-63	2764	2	0	4,064		0		746,549	N
	WEESATCHE, S. (MASSIVE WILCOX)	GOLIAD		01-15-54	8250	1	0	0		0		640,024	N
	WEESATCHE, SOUTH (WILCOX 9150)	GOLIAD		07-18-84	9150	1	1	47,444		951		102,752	
A	WEESATCHE, SOUTH (YEGUA 4700)	GOLIAD		01-30-60	4662	1	1	25,779		726		516,094	N
	WEESATCHE, SOUTH (YEGUA 5000)	GOLIAD		11-17-48	5080	1	1	28,423		19		222,158	N
	WEESATCHE, SOUTH (700)	GOLIAD		04-09-62	2158	1	1	19,166		0		50,292	N
	WEESATCHE, SOUTH (2100)	GOLIAD		11-18-64	2156	1	0	0		0		432,800	N
	WEESATCHE, SOUTH (2200)	GOLIAD		10-17-61	2192	1	1	10,738		0		476,178	N
	WEESATCHE, WEST (HOLT FB A)	GOLIAD		01-13-86	10882	1	1	129,107		2,042		483,258	
P	WEESATCHE,WEST (HOLT SAND 10880)	GOLIAD		02-21-83	10882	5	5	1,400,496		19,137		8,297,863	
	WEESATCHE, WEST (LULING)	GOLIAD		03-21-53	7934	1	0	0		0		274,280	N
	WEESATCHE, WEST (MELROSE)	GOLIAD		09-21-84	7829	1	1	26,949		121		94,181	
	WEESATCHE, WEST (REKLAW 2ND)	GOLIAD		04-05-52	7676	2	1	14,465		0		322,293	N
	WEESATCHE, WEST (SLICK)	GOLIAD		05-05-82	7766	1	0	5,103		52		162,357	
	WEESATCHE, WEST (WILCOX 8100)	GOLIAD		04-02-59	8135	1	0	0		0		969,384	N
	WEESATCHE, WEST (WILCOX 10550)	GOLIAD		02-05-84	10530	1	0	0		0		50,858	
A	WEESATCHE, WEST (YEGUA)	GOLIAD		02-09-56	4708	1	1	4,199		0		70,419	N
A	WEESATCHE, WEST (YEGUA, UPPER)	GOLIAD		08-16-63	4722	1	0	2,804		0		169,531	N
	WEESATCHE, WEST (10,400)	GOLIAD		01-13-86	10410	1	1	41,023		744		165,306	
	WEESATCHE, WEST (10700)	GOLIAD		09-14-84	10656	1	0	22,894		276		171,911	
	WELDER RANCH (FRIO F)	VICTORIA		01-31-63	3571	1	0	0		0		41,629	N
	WELDER RANCH (GUADALUPE 2060)	VICTORIA		09-26-84	2062	1	1	34,238		0		117,430	
	WELDER RANCH(GUADALUPE 3000)	VICTORIA		07-31-85	2982	1	1	58,896		0		131,152	
	WELDER RANCH (YEGUA -B-)	VICTORIA		07-25-71	5559	2	2	86,480		137	F	6,134,771	
	WELDER RANCH (2000)	VICTORIA		02-19-74	2027	1	0	29,604		0		81,139	
P	WELDER RANCH (2950)	VICTORIA		07-21-69	2971	2	2	190,700		0		1,097,337	N
	WELDER RANCH (3750)	VICTORIA		03-02-73	3754	1	1	63,577		0		322,897	
	WELDER RANCH (4175)	VICTORIA		08-17-84	4175	1	1	131,992		0		350,673	
	WELDER RANCH (5700)	VICTORIA		02-28-46	5690	1	0	0		0		0	N
	WELDER RANCH (12,000 WILCOX)	VICTORIA		06-07-84	12058	1	0	2,256		81		228,110	
	WELDER RANCH, S. (FRIO 3840)	VICTORIA		01-21-75	3838	1	0	0		0		46,029	
	WENDY JO (FRIO)	JACKSON		10-13-80	6475	1	0	0		0		35,646	
	WENSKE, EAST (YEGUA 4750)	GOLIAD		09-15-84	4738	1	0	0		0		49,956	
A	WESER (RECKLAW 7560)	GOLIAD		08-17-67	7562	3	0	166		151		2,430,710	N
	WESER (RECKLAW 7600)	GOLIAD		11-11-64	7587	1	1	41,227		501	F	179,192	N
	WESSENDORF (WILCOX 8150)	KARNES		05-15-81	8144	1	0	0		0		360,516	
	WEST RANCH (ARMSTRONG)	JACKSON		01-27-62	5655	1	0	0		0		766,848	N
	WEST RANCH (BENNVIEW, N SEG)	JACKSON		02-15-63	5568	1	0	0		0		21,885	N
A	WEST RANCH (BENNVIEW, SEG B)	JACKSON		03-03-81	5453	1	0	0		0		1,587	
	WEST RANCH (DISCORBIS)	JACKSON		08-24-53	4555	1	0	0		0		3,575,371	N
	WEST RANCH (DIXON SAND)	JACKSON		10-10-78	5471	2	0	49,729		0		191,081	
	WEST RANCH (FRIO 449)	JACKSON		12-11-63	5383	2	0	11,836		0		216,998	N
A	WEST RANCH (FRIO 6840)	JACKSON		03-19-86	6834	2	1	13,471		270	F	90,788	
A	WEST RANCH (GLASSCOCK)	JACKSON		08-01-50	5750	2	0	0		0		13,350,593	N
	WEST RANCH (LAVACA)	JACKSON		09-16-54	6420	1	0	0		0		469,109	N
P	WEST RANCH (MARGINULINA 5000)	JACKSON		10-06-38	5000	19	4	965,684		0		23,218,456	N
P	WEST RANCH (MENEFEE 5500)	JACKSON		01-14-71	5588	3	2	396,069		0		46,578,486	
	WEST RANCH (MIOCENE -H-)	JACKSON		12-12-73	4188	1	0	0		0		1,806,421	
	WEST RANCH (MIOCENE #1)	JACKSON		01-20-60	3625	1	0	0		0		0	N
A	WEST RANCH (MITCHELL)	JACKSON		01-20-75	5838	2	1	6,208		0	F	2,930,940	
P	WEST RANCH (NOBLE)	JACKSON		08-17-61	3492	3	2	377,690		0	F	14,624,720	N
A	WEST RANCH (TONEY)	JACKSON		02-02-61	5550	9	6	275,647		0	F	4,306,784	N
A	WEST RANCH (WARD)	JACKSON		12-18-75	569	30	9	4,584,314		382	F	20,321,272	
	WEST RANCH (3470)	JACKSON		03-24-69	3479	1	1	30,262		0	F	895,568	N
	WEST RANCH (3500)	JACKSON		07-22-58	3482	1	1	29,289		0		604,942	N
	WEST RANCH (3650)	JACKSON		08-21-59	3647	2	0	0		0		61,500	N
P	WEST RANCH (3800)	JACKSON		09-28-53	3774	2	2	274,418		0		625,369	N

RAILROAD COMMISSION OF TEXAS
OIL AND GAS DIVISION
GAS WELL GAS PRODUCTION AND HYDROCARBON LIQUIDS RECOVERED ON LEASES, BY FIELD, FOR 1987

RRC DISTRICT 2

	FIELD NAME	COUNTY	DISCOVERY DATE	DEPTH (FEET)	TOTAL WELLS EOY	PROD WELLS EOY	TOTAL 1987 PRODUCTION GROSS GAS (MCF)	HYDROCARBON LIQ (BBLS)		CUMULATIVE GROSS GAS PRODUCTION TO 1-1-88 (MCF)	
	WEST RANCH (5000)	JACKSON	01-24-72	4997	1	1	35,651	0		4,758,426	
	WEST RANCH (5900)	JACKSON	07-20-65	5904	1	0	0	0		443,259	N
A	WESTHOFF RANCH	JACKSON	05-03-72	6786	1	0	0	0		2,872,912	
	WESTHOFF RANCH (D-14)	JACKSON	05-25-72	6728	1	1	48,737	125	F	2,680,281	
	WESTHOFF RANCH (FRIO 5970)	JACKSON	01-06-83	5972	1	0	20,350	106	F	51,676	
A	WESTHOFF RANCH (FRIO 6600)	JACKSON	09-22-62	6663	4	1	69,233	0	F	4,550,028	N
	WESTHOFF RANCH (4940)	JACKSON	07-23-77	4943	1	1	6,415	1		515,299	
	WESTHOFF RANCH (5400)	JACKSON	06-17-52	5424	1	0	0	0		34,294	N
	WESTHOFF RANCH (5700)	JACKSON	05-11-82	5688	1	0	5,294	21	F	61,934	
A	WESTON (PETTUS)	LIVE OAK	01-28-58	4530	1	0	0	0		3,914	N
	WHITE CREEK, EAST (HOCKLEY -F-)	LIVE OAK	09-21-64	1752	2	0	0	0		185,231	N
	WHITE CREEK, EAST (2100)	LIVE OAK	12-30-65	2017	1	0	0	0		8,024	N
	WILHELM (FRIO 2900)	GOLIAD	12-29-59	2915	1	0	0	0		971,366	N
	WILHELM (FRIO 3100)	GOLIAD	01-03-57	3062	2	0	0	0		211,914	N
	WILHELM (FRIO 3300)	GOLIAD	07-03-81	3298	1	0	0	0		19,727	
	WILHELM (1925)	GOLIAD	10-20-85	1920	1	1	61,192	0		149,941	
	WILHELM (2180)	GOLIAD	06-16-69	3926	1	0	0	0		205,655	N
	WILHELM (2860)	GOLIAD	01-27-83	2861	1	0	6,103	0		146,430	
	WILLIAMS (FRIO 4300)	VICTORIA	12-15-83	4309	2	0	0	0		445,244	
	WILLIAMS (FRIO 4525)	VICTORIA	03-27-84	4525	1	1	108,261	0		416,835	
	WILLIAMS (FRIO 5400)	VICTORIA	09-14-78	5568	1	0	0	0		80,288	
P	WILLMARG (FRIO 2470)	GOLIAD	10-31-85	2470	3	3	425,006	0		814,859	
	WILLOW CREEK (6300)	REFUGIO	01-09-54	6304	1	0	0	0		0	N
	WITTE (FRIO 6600)	VICTORIA	02-20-60	6641	1	0	0	0		0	N
	WITTE (5300)	VICTORIA	11-15-52	5303	1	1	10,904	18		110,000	N
	WITTGO (WILCOX)	DE WITT	09-10-81	10524	1	1	3,589	115		166,814	
	WOOD HIGH (5300)	VICTORIA	08-07-67	6140	3	0	0	0		140,016	N
	WOOD HIGH (5400)	VICTORIA	03-01-64	5429	1	0	22,088	172		567,490	N
A	WOODSBORO (BOENIG)	REFUGIO	01-24-67	5896	1	0	0	0		616,231	N
	WOODSBORO (D-10)	REFUGIO	02-06-58	4088	2	0	0	0		599,762	N
	WOODSBORO (FRIO 6300)	REFUGIO	05-07-53	6368	1	0	0	0		0	N
A	WOODSBORO (FS-88)	REFUGIO	10-30-72	5390	1	0	0	0		360,102	
	WOODSBORO (H- 12)	REFUGIO	06-19-54	4358	1	0	0	0		504,656	N
	WOODSBORO (3100)	REFUGIO	01-05-47	3100	2	0	0	0		1,891,072	N
	WOODSBORO (3250)	REFUGIO	01-23-72	3251	1	1	55,073	0		202,994	
	WOODSBORO (3400)	REFUGIO	10-03-73	3416	1	1	42,586	0		121,977	
	WOODSBORO (3500)	REFUGIO	02-10-58	3478	1	1	47,829	0		400,929	N
A	WOODSBORO, SOUTH (4200)	REFUGIO	03-05-75	4220	7	5	97,199	0	F	3,258,864	
	WOODSBORO, SOUTH (8200)	REFUGIO	06-12-77	8262	1	0	0	0		434,457	
P	WORD (EDWARDS)	LAVACA	03-18-60	13320	8	7	1,855,681	26,965		13,964,326	N
	WORD (5800)	LAVACA	09-21-44	5875	1	0	0	0		0	N
P	WORD, N. (EDWARDS)	LAVACA	03-31-77	13158	52	46	17,784,633	103,749	F	139,329,767	
	WORD, N. (WILCOX H-46)	LAVACA	11-22-86	7511	1	1	450,256	12,401		450,256	
	WORD, N. (5800)	LAVACA	07-24-71	5814	2	1	7,902	338		1,030,046	
P	WORD, N. (7200)	LAVACA	08-01-73	7209	4	3	98,811	743	F	3,305,376	
	WORD, N. (7400)	LAVACA	12-22-73	7414	1	0	0	0		4,610,937	
	WORD N. (7475)	LAVACA	08-07-78	7454	1	0	0	0		514,681	
	WORD, N. (7600)	LAVACA	03-25-82	7590	1	0	0	0		927,705	
	WORD, N. (7800)	LAVACA	02-26-73	7784	2	0	0	0		5,607,313	
	WORD, N. (8000)	LAVACA	04-05-74	8035	1	1	69,835	1,618		1,249,630	
A	WORD, N. (8100)	LAVACA	05-05-71	8134	3	1	87,568	2,053		10,266,596	
	WORD, N. (9100)	LAVACA	01-30-73	9072	1	0	0	0		5,470,546	
	WORD N. (9900)	LAVACA	02-12-83	9888	2	1	10,892	575		27,655	
A	WYRICK	REFUGIO	11-30-83	5645	2	0	787	0	F	112,174	
P	WYRICK (3600)	REFUGIO	09-30-57	3580	2	1	27,423	0	F	102,236	N
	WYRICK (6000)	REFUGIO	07-24-86	5995	1	0	48,530	419		121,429	
	WYRICK (6200)	REFUGIO	03-29-79	6192	1	0	254	11		234,462	
	YANTA (WILCOX LOWER)	GOLIAD	05-08-86	14370	1	0	1,592	0		30,631	
P	YOAKUM (EDWARDS)	DE WITT	09-19-63	14124	2	2	112,101	0		3,529,496	N
	YOAKUM (WILCOX 7300)	DE WITT	01-04-80	7332	1	0	0	0		1,964,134	
	YOAKUM (WILCOX 8,200)	DE WITT	M 06-02-45	8160	1	1	109,420	1,070		809,507	N
P	YOAKUM (WILCOX 8750)	LAVACA	03-23-79	8762	4	3	201,903	3,323		3,171,594	
	YOAKUM (WILCOX 8,800)	LAVACA	M 11-24-65	836	4	1	25,950	277		12,055,011	N
A	YOAKUM (3RD 8250 UPPER)	DE WITT	07-14-77	8249	1	1	58,233	487		1,067,248	
	YOAKUM (4TH 8400)	DE WITT	M 02-08-57	8383	1	1	26,386	89		1,365,060	N
	YOAKUM (8600)	LAVACA	02-08-57	8641	1	0	0	0		2,949,201	N
	YOAKUM, SE. (8900)	LAVACA	07-24-75	8937	1	0	0	0		20,434	
P	YORKTOWN (KORTH SAND)	DE WITT	12-29-77	8450	2	2	342,461	6,854		3,349,712	
A	YORKTOWN(KESELING)	DE WITT	11-01-78	8554	2	0	40	0		699,093	
	YORKTOWN (ROEDER 9164)	DE WITT	11-23-76	9164	1	0	0	0		291,149	
	YORKTOWN (WILCOX 9,900)	DE WITT	M 06-12-60	9895	2	1	69,995	959		2,835,756	N
	YORKTOWN (WILCOX 10100)	DE WITT	04-17-84	10000	1	1	56,615	1,320		235,870	
	YORKTOWN (7100)	DE WITT	08-21-58	7108	1	0	0	0		0	N
	YORKTOWN, NE. (EDWARDS)	DE WITT	00-00-00	14336	1	1	132,575	0		3,805,183	N
	YORKTOWN, NE. (WILCOX 8950)	DE WITT	09-07-85	8904	1	1	391,859	3,798		883,694	
	YORKTOWN, SOUTH (FRIO 2440)	DE WITT	07-12-75	2440	1	1	15,574	0		305,492	
	YORKTOWN, SOUTH (WILCOX)	DE WITT	12-01-54	7324	3	1	42,562	777		3,442,641	N
	YORKTOWN, SOUTH (WILCOX 9800)	DE WITT	05-13-70	9822	1	0	0	0		375,066	
	YORKTOWN, SOUTH (WILCOX 9930)	DE WITT	10-03-68	9939	1	0	740	0		95,839	N
	YORKTOWN, S (WILCOX 11100)	DE WITT	12-27-71	11112	2	1	104,690	661		17,397,820	
A	YOUGEEN	BEE	08-22-84	3746	3	1	28,431	0		225,410	
	YOUGEEN (HOCKLEY 4500)	BEE	02-20-75	4500	1	0	376	0	F	821,176	
	YOUGEEN (STILLWELL 4100)	BEE	06-04-52	4100	2	1	70,111	0		1,282,877	N
	YOUGEEN (STILLWELL 4150)	BEE	01-28-87	4167	1	0	8,691	0		8,691	
P	YOUGEEN (VICKSBURG 3700)	BEE	04-10-45	3772	2	2	115,496	1		3,859,342	N
	YOUGEEN (VICKSBURG 4100)	BEE	01-29-85	4110	1	1	80,086	0		110,765	
	YOUGEEN, S. (CATAHOULA 2175)	BEE	12-15-77	2172	1	0	0	0		0	
	YOUGEEN, S. (FRIO 3650)	BEE	08-06-84	3652	1	1	62,606	0		190,501	
	YOUGEEN, SOUTH (3550)	BEE	01-31-65	3542	1	1	26,496	0		983,764	N
	YOUGEEN, WEST (3800)	BEE	06-09-82	3811	1	0	0	0		21,265	
A	YOWARD	BEE	04-14-47	7470	1	1	16,755	C 1,590		5,550,021	N
	YOWARD (8240)	BEE	06-04-80	8236	1	1	9,777	0		615,773	
	YOWARD (8275)	BEE	06-20-78	8274	1	0	0	0		407,457	
	YOWARD (9200)	BEE	02-13-79	9219	1	1	53,650	2,321		654,580	
A	YOWARD, SW. (SLICK)	BEE	11-27-57	7468	1	0	0	0		0	N
	ZACODY (FRIO)	VICTORIA	09-24-82	5752	1	0	0	0		8,223	
	ZBF (FRIO)	JACKSON	03-24-86	4407	1	0	0	0		5,327	
	DISTRICT TOTAL 3166				5,921	2,415	332,501,416	3,381,257		5,953,439,205	

GAS WELL GAS PRODUCTION AND HYDROCARBON LIQUIDS RECOVERED ON LEASES, BY FIELD, FOR 1987

RRC DISTRICT 3

	FIELD NAME	COUNTY	DISCOVERY DATE	DEPTH (FEET)	TOTAL WELLS EOY	PROD WELLS EOY	TOTAL 1987 PRODUCTION GROSS GAS (MCF)	HYDROCARBON LIQ (BBLS)		CUMULATIVE GROSS GAS PRODUCTION TO 1-1-88 (MCF)	
	WILDCAT		00-00-00		0	0	0	0		1,500	N
	ACE(NEW WILCOX DEEP)	POLK	12-11-78	10636	1	1	105,635	3,287		450,347	
	ACE, NORTH (3700)	POLK	07-04-86	3690	1	0	18,893	0		18,693	
	ACE, NORTH (4830)	POLK	10-19-69	4993	1	0	0	0		491,922	N
	ADA CALL (FRIO 4120)	NEWTON	05-09-86	4113	1	1	37,390	0		53,612	
P	ADA CALL (3900)	NEWTON	07-12-84	3882	2	2	200,937	0		488,210	
A	ADAMS RANCH (NODOSARIA 1-STR.)	JASPER	06-01-69	7260	2	0	0	0		87,707	N
	ADDICKS (COOK MTN. 7680)	HARRIS	07-07-87	7681	1	0	67,219	811		67,219	
	ALCO-MAG (COOK MT. 2 8900)	HARRIS	09-27-53	8928	1	0	0	0		928,662	N
	ALCO-MAG (STRINGER 8550)	HARRIS	04-09-60	8549	1	0	29	1		458,925	N
	ALCO-MAG (YEGUA -G- 8400)	HARRIS	04-14-55	8398	1	0	0	0		362,259	N
	ALCO-MAG (YEGUA, 3RD -B-)	HARRIS	11-24-53	8388	1	0	0	0		825,394	N
A	ALCO-MAG (7800)	HARRIS	09-01-55	7890	1	0	0	0		1,836,018	N
	ALCO-MAG (8125)	HARRIS	10-20-83	8121	1	0	2	2		295,362	
	ALDINE (GOODY KOONTZ #1)	HARRIS	06-06-35		1	0	2,524	13		1,237,539	N
	ALDINE (YEGUA, CERAT)	HARRIS	12-24-54	7940	1	1	83,419	386		83,419	N
	ALDINE (YEGUA "MOORE #3 SAND)	HARRIS	10-14-55	7500	1	1	85,551	792		556,488	N
	ALDINE (YEGUA 7090)	HARRIS	11-10-79	7090	1	0	0	0		15,582	
	ALGOA (GARRETT-A-)	GALVESTON	10-09-84	12054	1	0	10	0		181,878	
	ALGOA (RAYZOR)	GALVESTON	01-05-70	10515	1	0	0	0		329,726	
	ALGOA (TEX MISS 6)	GALVESTON	06-03-78	10170	1	0	0	0		20,716	
A	ALGOA (29 SAND)	GALVESTON	03-21-75	9091	1	0	0	0		583,060	
A	ALGOA (35 SAND)	GALVESTON	09-25-70	12415	1	0	0	0		545,206	
A	ALGOA (45)	GALVESTON	08-20-57	11500	2	0	99,115	3,648	F	8,862,660	N
	ALGOA (8200)	GALVESTON	05-10-82	8219	1	0	0	0		2,672	
	ALGOA (9,000 FRIO)	GALVESTON	08-14-56	9030	1	0	0	0		55,582	N
	ALGOA (10,240)	GALVESTON	04-22-69	10415	1	0	0	0		943,746	N
	ALGOA, N.W. (FRIO F-46)	GALVESTON	06-04-83	10482	1	1	90,846	604		354,007	
	ALGOA, SOUTH (UPPER VICKSBURG)	GALVESTON	03-29-84	12745	1	0	0	0		4,528	
	ALLIGATOR LAKE, NORTH	BRAZORIA	03-08-80	9762	1	1	62,157	75		1,732,249	
	ALLIGATOR POINT (GRUBBS, WEST)	BRAZORIA	04-27-76	11357	3	1	49,815	2,975		10,501,462	
A	ALLIGATOR POINT (MIOCENE 6450)	BRAZORIA	09-23-87	6460	1	1	28,876	315		28,876	
	ALTA LOMA (WEITING, LOWER)	GALVESTON	02-18-59	12834	1	0	0	0		904,591	N
	ALTA LOMA, EAST (S- SAND)	GALVESTON	10-24-57	14680	1	0	0	0		35,642	N
	ALTA LOMA, SW. (BANFIELD)	BRAZORIA	M 08-15-69	14424	1	0	0	0		1,149,103	N
	ALTA LOMA, S.W. (14,280)	GALVESTON	08-01-85	14280	1	1	870,264	36,109		2,271,339	
	ALTA LOMA, WEST (BANFIELD)	GALVESTON	04-25-59	11148	1	1	30,166	710		677,594	N
	ALTA LOMA, WEST (S-1)	GALVESTON	04-18-74	12280	1	0	0	0		508,481	
A	ALTA LOMA, WEST (TACQUARD)	GALVESTON	10-13-57	12368	1	0	0	C 0		6,087,120	N
	ALTA LOMA, W. (10950)	GALVESTON	04-22-86	10952	2	0	231,795	4,330		342,203	
	ALTAIR (WILCOX 8,200)	COLORADO	03-20-46	8200	1	0	0	0		2,371,715	N
A	ALTAIR (WILCOX 8,300)	COLORADO	00-00-00	8300	2	0	0	C 0		853,452	N
P	ALTAIR (WILCOX 10,100)	COLORADO	11-04-46	10105	4	4	161,386	C 2,176	F	7,047,556	N
	ALTAIR (WILCOX 10,200)	COLORADO	00-00-00	10200	2	1	164,641	C 2,954		4,098,345	N
	ALTAIR (YEGUA)	COLORADO	02-21-86	6057	1	0	0	0		29,483	
	ALTAIR (YEGUA 5150)	COLORADO	08-17-86	5240	1	0	4,899	0		31,495	
	ALTAIR, S. (FRIO 3270)	COLORADO	01-01-77	3268	1	1	37,059	0	F	161,303	
A	ALVIN, NORTH (8100)	BRAZORIA	11-25-76	8108	2	0	12,337	2,989		3,032,535	
P	ALVIN, NORTH (8450)	BRAZORIA	10-09-86	9238	2	2	743,445	9,786		811,929	
	ALVIN, NORTH (8550)	BRAZORIA	04-20-76	8539	3	1	804,698	40,537		12,466,656	
	ALVIN, SOUTH	BRAZORIA	03-07-86	9468	1	0	140,211	1,543		281,404	
	ALVIN, SOUTH (#35)	BRAZORIA	11-02-60	9431	1	0	0	0		6,369,830	N
	ALVIN, SOUTH (#38-A)	BRAZORIA	07-01-73	9622	1	0	148,651	1,810		192,031	
	ALVIN, S. (#39 SEG. MID.)	BRAZORIA	04-16-65	9707	1	0	0	0		0	N
	ALVIN, SOUTH (#41)	BRAZORIA	11-02-60	9925	1	0	0	0		362,890	N
	ALVIN, SOUTH (#43)	BRAZORIA	04-15-58	10355	1	1	152,896	551		4,794,987	N
	ALVIN, SOUTH (#46)	BRAZORIA	03-26-63	10497	3	2	144,396	1,877	F	12,398,333	N
	ALVIN, SOUTH (#48)	BRAZORIA	08-04-61	10722	1	0	18,134	55	F	890,641	N
	ALVIN CITY (FRIO 46)	BRAZORIA	04-29-84	10192	1	0	0	0		15,294	
	ALVIN CITY (10,500 FRIO LOWER)	BRAZORIA	07-04-50	10473	1	0	0	0		201,739	N
	AMAREX (7070 YEGUA)	HARRIS	10-01-83	7210	1	0	189	5	F	790,775	
A	AMAREX (7200 YEGUA)	HARRIS	09-11-75	7200	1	0	0	0		1,378,709	
	AMAREX (7400)	HARRIS	02-05-81	7482	1	0	731	3	F	60,311	
	AMAREX (7500 YEGUA)	HARRIS	02-04-80	7688	1	0	0	0		1,113,223	
A	AMELIA (MARGINULINA STRINGER)	JEFFERSON	04-01-37	6800	1	0	0	0		680,102	N
A	AMELIA (MARGINULINA 3)	JEFFERSON	07-29-46	6221	1	0	0	0		11,624	N
A	ANAHUAC	CHAMBERS	00-00-35	7140	33	0	438,433	C 529	F	43,308,043	N
P	ANAHUAC (CHGD. SHALLOW SDS.)	CHAMBERS	06-19-68	1418	10	3	221,618	0	F	11,416,547	N
P	ANAHUAC (DISCORBIS 6200)	CHAMBERS	05-08-57	6225	4	2	243,955	0		2,757,149	N
	ANAHUAC (F8 A-4, FRIO 12)	CHAMBERS	07-01-72	7970	1	0	4,455	13		757,937	
	ANAHAUC (F8-1 SOUTH, FRIO 13)	CHAMBERS	08-01-84	7672	1	1	7,927	0		148,791	
	ANAHUAC (MARGINULINA 7100)	CHAMBERS	05-21-41	7111	8	0	38	0	F	7,884,930	N
	ANAHUAC (MIOCENE 6-C)	CHAMBERS	07-23-84	2665	1	0	0	0		1,755	
	ANAHUAC (MIOCENE 10)	CHAMBERS	09-17-69	6075	1	0	0	0		96,165	N
	ANAHUAC (MIOCENE 12, NORTHEAST)	CHAMBERS	02-06-84	3320	1	0	0	0		35,005	
	ANAHUAC (MIOCENE 13)	CHAMBERS	04-23-69	8506	2	0	0	0		8,743,560	N
	ANAHUAC (MIOCENE 15)	CHAMBERS	11-03-70	7165	1	0	0	0		509,927	
	ANAHUAC (MIOCENE 16)	CHAMBERS	01-03-72	8150	2	0	0	0		219,364	
	ANAHUAC (MIOCENE 16 L.,NORTH)	CHAMBERS	06-10-85	4026	1	1	248,638	0		415,768	
	ANAHUAC (MIOCENE 18)	CHAMBERS	03-06-69	8160	1	0	0	0		171,733	N
	ANAHUAC (MIOCENE 18-B)	CHAMBERS	12-22-83	4330	1	0	0	0		377,875	
	ANAHUAC (MIOCENE 19)	CHAMBERS	03-27-69	7235	1	0	0	0		2,606,324	N
	ANAHUAC (MIOCENE 21-E)	CHAMBERS	06-20-73	4975	1	0	0	0		1,193,855	
	ANAHUAC (MIOCENE 23,SOUTH)	CHAMBERS	04-08-83	5130	1	1	24,610	758		167,629	
	ANAHUAC (MIOCENE 2900)	CHAMBERS	04-23-53	2914	1	0	0	0		703,225	N
	ANAHUAC (MIOCENE 3000)	CHAMBERS	10-23-69	8203	1	0	0	0		359,996	N
	ANAHUAC (MIOCENE 4900)	CHAMBERS	09-25-57	4953	5	1	212,577	256	F	3,968,056	N
	ANAHUAC (MIOCENE 5000)	CHAMBERS	02-21-58	5011	1	0	0	0		399,971	N
	ANAHUAC (1400)	CHAMBERS	02-09-84	1418	1	0	1,843	0	F	93,467	
	ANAHUAC, SE (FRIO DISCORBIS -D-)	CHAMBERS	02-21-86	9442	1	1	412,149	4,201		660,871	
	ANAHUAC, W. (MARGINULINA)	CHAMBERS	11-28-69	7085	2	0	0	0		13,949,364	N
	ANAHUAC, W. (MARGINULINA "A")	CHAMBERS	04-01-73	6889	1	0	0	0		2,917,109	
	ANAHUAC TOWNSITE (FRIO 8600)	CHAMBERS	05-17-57	8689	1	0	86,440	1,839		152,763	N
	ANDERSON-GRIMES (YEGUA)	GRIMES	02-23-75	1880	1	0	0	0		0	
	ANGELINA (11,200)	JEFFERSON	02-10-67	11202	2	0	0	0		9,366,725	N
	ANGELINA (12,060)	CHAMBERS	06-06-69	12231	2	1	20,953	508		1,237,871	N
	ANGELINA (12900)	JEFFERSON	06-27-81	12952	1	1	170,358	10,855		1,445,175	
P	ANGELINA (13,000)	JEFFERSON	06-14-69	13517	4	3	1,430,284	14,586		40,045,328	N
	ANGLETON (FRIO 9900)	BRAZORIA	06-07-51	9916	1	0	20,597	165		1,026,103	N

RAILROAD COMMISSION OF TEXAS
OIL AND GAS DIVISION
GAS WELL GAS PRODUCTION AND HYDROCARBON LIQUIDS RECOVERED ON LEASES, BY FIELD, FOR 1987

RRC DISTRICT 3

	FIELD NAME	COUNTY	DISCOVERY DATE	DEPTH (FEET)	TOTAL WELLS EOY	PROD WELLS EOY	TOTAL 1987 PRODUCTION GROSS GAS (MCF)	HYDROCARBON LIQ (BBLS)		CUMULATIVE GROSS GAS PRODUCTION TO 1-1-88 (MCF)	
	ANGLETON (FRIO 10,100)	BRAZORIA	03-28-51	10095	1	1	69,768	231		1,212,216	N
	ANGLETON (FRIO 13190)	BRAZORIA	01-12-86	13106	1	1	480,354	6,786		1,133,996	
	ANGLETON, NE. (FRIO 2-9)	BRAZORIA	01-10-76	10772	1	0	0	0		1,066,318	
	ANGLETON, NE. (10850)	BRAZORIA	10-25-85	10844	1	0	35	0		19,488	
	ANGLETON, SOUTH (F-9)	BRAZORIA	03-25-79	10618	1	1	219,869	2,652		2,231,613	
	ANGLETON, S. (FRIO 13 F8-8)	BRAZORIA	07-30-81	11067	1	1	73,946	4,121		1,498,930	
	ANGLETON, SOUTH (12,100 FRIO)	BRAZORIA	07-05-60	12167	1	0	0	0		2,222,005	N
	ANSLEY	WHARTON	06-15-85	7695	1	0	0	0		311	
	APPLE SPRINGS (BUDA)	TRINITY	03-21-79	9280	4	0	0	0		82,678	
	APPLE SPRINGS (GLEN ROSE)	TRINITY	M 04-12-78	8866	5	3	58,914	492		1,134,451	
	APPLE SPRINGS (JAMES)	TRINITY	01-17-79	11380	1	1	8,833	400		238,368	
	APPLE SPRINGS (PETTIT)	TRINITY	12-01-77	11834	2	2	21,598	6		263,431	
	ARCH (FRIO #4)	MATAGORDA	09-15-64	6414	1	0	0	0		0	N
	ARCOLA (6600 FRIO)	BRAZORIA	06-04-80	6688	2	0	0	0		88,654	
	ARCOLA (7700 FRIO)	BRAZORIA	08-05-85	7682	1	0	0	0		2,102	
	ARDENVALE (YEGUA 3600)	COLORADO	07-31-87	3667	1	0	0	0		0	
	ARNIM (COCKRELL 1ST 1900)	FAYETTE	09-08-54	1945	4	0	25,684	0		227,908	N
	ARNIM (SPARTA 1,000)	FAYETTE	01-10-66	1000	2	0	8,155	0		70,293	N
	ARNIM, E. (COCKRELL 2030)	FAYETTE	03-10-72	2070	2	0	37,649	0		168,466	
A	ARRIOLA*	HARDIN	06-01-32	4701	4	0	0	0		231,341	N
P	ARRIOLA (YEGUA 9100)	HARDIN	01-16-79	9076	6	6	4,687,576	53,491		20,432,122	
	ARRIOLA, S. (YEGUA 4)	HARDIN	01-17-86	10550	1	1	6,040	841		93,074	
	ASHBY (8550 SAND)	MATAGORDA	01-06-83	8554	1	0	0	0		50,968	
	ASHBY (9000)	MATAGORDA	11-16-61	9753	1	0	0	0		736,213	N
	ASHBY (9000 SAND, F8-8)	MATAGORDA	12-15-82	9597	1	0	0	0		217,582	
	ASHBY, E. (9652)	MATAGORDA	02-11-83	9652	1	1	273,945	4,152		2,457,429	
A	ATKINSON ISLAND (FRIO)	CHAMBERS	08-31-87	5856	1	0	0	0		0	
	AUSTIN BAYOU (ANDRAU SD.)	BRAZORIA	08-11-85	10790	1	1	815,742	11,267		1,334,539	
	AUSTIN BAYOU (10,960)	BRAZORIA	08-02-85	10955	1	1	596,713	11,314		956,423	
P	B U RANCH (SEG D MARG.)	WHARTON	04-01-66	5250	2	2	277,848	0		7,687,968	N
	BAILEY'S PRAIRIE (BINTLIFF FRIO)	BRAZORIA	09-22-75	10486	1	0	0	0		249,270	
	BAILEYS PRAIRIE (MCCARTHY)	BRAZORIA	08-25-53	10744	1	1	6,029	12		1,892,930	N
	BAKER LAKE (GLENROSE "B")	WALKER	11-07-78	12610	2	0	0	0		34,688	
A	BAMMEL (D-Y)	HARRIS	07-28-62	6408	3	0	0	0		0	N
A	BAMMEL (6200 COCKFIELD)	HARRIS	03-29-37	6206	46	0	0	C 0		56,190,608	N
	BAMMEL (6550)	HARRIS	04-15-64	6554	2	0	175	0	F	2,351,606	N
	BAMMEL (6950)	HARRIS	04-15-64	6945	1	0	0	0		3,371,168	N
	BAMMEL (7070)	HARRIS	04-01-66	7070	1	0	0	0		402,548	N
	BAMMEL, SOUTH (COCKFIELD)	HARRIS	03-06-54	6225	1	0	0	0		0	N
	BAMMEL, SOUTH (YEGUA LOWER)	HARRIS	11-05-53	6777	1	0	0	0		0	N
A	BARBERS HILL	CHAMBERS	00-00-16	7200	3	0	26,759	0		72,367	N
P	BARBERS HILL (YEGUA 10,300)	CHAMBERS	06-28-63	10300	2	2	166,553	2,859		6,057,249	N
	BARTMAN (11050 SAND)	BRAZORIA	12-29-86	11013	1	1	240,015	1,679		240,015	
	BASTROP BAY, N.(MIOCENE 4680)	BRAZORIA	02-21-81	4676	1	1	23,295	0		432,495	
A	BATSON NEW	HARDIN	03-20-70	6615	2	0	3,119	0		305,216	
	BATSON NEW (FRIO 3700)	HARDIN	08-04-65	3700	1	0	0	0		34,144	N
A	BATSON OLD	HARDIN	07-06-87	1130	1	0	0	0		0	
	BAUER RANCH (4640)	JEFFERSON	02-21-78	4637	2	0	0	0		90,169	
A	BAY CITY (7900 FRIO)	MATAGORDA	10-28-85	7892	1	1	29,705	338		64,202	
	BAY CITY (8300)	MATAGORDA	12-17-60	8253	2	0	0	0		1,707,569	N
A	BAY CITY (8400)	MATAGORDA	12-17-60	8328	1	0	0	0		619,516	N
A	BAY CITY (8480 FRIO)	MATAGORDA	02-26-87	8480	1	0	23,102	324		23,102	
	BAY CITY (9050 FRIO)	MATAGORDA	07-20-75	9034	1	1	110,959	1,821		553,137	
	BAY CITY (9440)	MATAGORDA	06-20-66	9441	1	0	0	0		1,847,313	N
A	BAY CITY, EAST (8500 BADOUGH)	MATAGORDA	06-09-66	8508	1	1	112,662	0	F	1,024,526	N
A	BAY CITY,E.(8500 BADOUGH SEG A)	MATAGORDA	04-22-87	8263	1	1	105,933	0		105,933	
P	BAY CITY, EAST (9900 B)	MATAGORDA	09-30-59	9928	4	1	255,325	0	F	14,965,980	N
	BAY CITY, EAST (9900 FRIO A)	MATAGORDA	11-09-59	9924	1	1	33,978	258	F	900,687	N
	BAY CITY, EAST (10,000 A)	MATAGORDA	03-19-45	10023	2	0	0	0		27,835,687	N
P	BAY CITY, EAST (10,000 B)	MATAGORDA	12-13-47	10095	4	2	497,680	0	F	24,812,099	N
	BAY ROAD (VICKSBURG, LOWER)	CHAMBERS	11-18-83	10784	1	1	22,948	3,106		600,579	
	BAYVIEW, N. (F-15A, 9850)	CHAMBERS	07-01-85	9850	1	1	320,143	7,607		665,958	
	BEAUMONT, WEST (MARG. -D-)	JEFFERSON	12-16-57	2410	1	0	0	0		0	N
	BEAUMONT, WEST (MIOCENE 2400)	JEFFERSON	12-16-57	2410	1	1	15,830	0		1,059,181	N
	BEAUMONT, WEST (MIOCENE 2500)	JEFFERSON	05-20-27	2520	2	0	33,608	0		156,636	N
	BEAUMONT, WEST (MIOCENE 2700)	JEFFERSON	05-15-62	2744	1	1	7,782	0		406,276	N
	BEAUMONT, WEST (MIOCENE 2800)	JEFFERSON	09-27-56	2774	2	0	0	0		483,728	N
	BEAUMONT, WEST (MIOCENE 2900)	JEFFERSON	02-29-40	2893	1	0	0	0		869,838	N
	BEAUMONT, WEST (MIOCENE 3500)	JEFFERSON	01-05-40	3480	1	0	20,823	0		191,736	N
P	BEAUMONT, WEST (MIOCENE 3700)	JEFFERSON	04-12-40	3678	3	1	53,876	0		1,104,957	N
	BEAUMONT, WEST (MIOCENE 4400)	JEFFERSON	03-25-64	4423	2	1	16,903	0		1,025,730	N
P	BEAUMONT, WEST (MIOCENE 4600)	JEFFERSON	04-16-37	4650	7	1	77,860	0		2,667,272	N
	BEAUMONT, WEST (NODOSARIA 7080)	JEFFERSON	11-05-81	7750	1	1	80,293	0		888,119	
	BEAUMONT, W. (NODOSARIA 7500 UP)	JEFFERSON	00-00-00	7500	1	1	90,920	0		223,119	N
	BEAUMONT, WEST (4300)	JEFFERSON	12-14-66	4300	1	1	9,802	0		891,262	N
A	BEAUMONT, WEST (4900)	JEFFERSON	10-23-51	4976	1	0	26,463	0		26,463	N
	BEAUMONT, WEST (5000)	JEFFERSON	06-07-67	5000	1	1	114,984	0		1,283,795	N
	BEDIAS (GEORGETOWN)	GRIMES	02-15-83	10649	2	0	11,311	323		152,307	
	BEECH CREEK (Y-9)	HARDIN	02-11-83	6987	2	0	26,804	772		338,463	
	BEECH CREEK, SW. (Y-2)	HARDIN	01-25-85	6444	1	0	0	0		8,579	
	BELL LAKE (9720)	BRAZORIA	03-09-77	9724	1	0	0	0		0	
P	BELL LAKE (9800)	BRAZORIA	07-28-76	9791	7	5	3,714,199	15,796		19,239,470	
A	BELLE DAME (CLODINE SAND)	FORT BEND	12-19-87	7894	2	2	231,224	7,961		231,224	
	BELLVILLE (WILCOX, LOWER)	AUSTIN	06-19-85	10750	1	0	157	0		29,260	
	BEMUS (4250 MIOCENE)	WHARTON	07-01-60	4250	1	0	0	0		0	N
	BEMUS (5900 FRIO)	WHARTON	01-04-61	5900	1	0	0	0		95,844	N
	BENDER (COCKFIELD, WEST SEG)	MONTGOMERY	12-27-67	5870	1	0	12,210	97		207,108	N
A	BENDER (Y-2)	MONTGOMERY	03-03-58	5960	2	0	0	0		57,401	N
	BENDER (YEGUA Y-4)	MONTGOMERY	01-15-87	6030	1	0	70,044	534		70,044	
	BERNARD, EAST (CLODINE)	WHARTON	01-18-79	7166	1	1	137,986	863		1,683,960	
	BERNARD, EAST (MCGALLIARD)	WHARTON	11-06-58	7638	4	1	14,934	117		5,577,920	N
	BERNARD, E. (7470)	WHARTON	09-11-79	7470	1	1	30,534	52		331,336	
P	BERNARD, EAST (7600)	WHARTON	00-00-00	7642	10	4	196,793	677		5,730,902	N
P	BERNARD, EAST (7700)	WHARTON	02-27-62	7675	10	8	417,869	1,539	F	7,370,060	N
	BERNARD, EAST (7900)	WHARTON	04-01-46	7912	1	1	35,188	116	F	1,654,509	N
P	BERNARD, EAST (8000)	WHARTON	00-00-00	8000	3	2	275,715	1,344	F	9,005,760	N
	BERNARD, EAST (8200)	WHARTON	06-11-77	8310	1	0	0	0		0	
	BERNARD, SW. (MIOCENE)	WHARTON	01-24-79	2753	5	1	40,428	0		735,103	
	BERNARD, W. (BERNARD, EAST 7200)	WHARTON	05-27-54	7184	1	0	0	0		0	N

GAS WELL GAS PRODUCTION AND HYDROCARBON LIQUIDS RECOVERED ON LEASES, BY FIELD, FOR 1987

RRC DISTRICT 3

	FIELD NAME	COUNTY	DISCOVERY DATE	DEPTH (FEET)	TOTAL WELLS EOY	PROD WELLS EOY	TOTAL 1987 PRODUCTION GROSS GAS (MCF)	HYDROCARBON LIQ (BBLS)		CUMULATIVE GROSS GAS PRODUCTION TO 1-1-88 (MCF)	
P	BERNARD, W. (BOETTCHER 7380)	WHARTON	03-03-65	7380	14	10	675,031	3,660	F	5,124,556	N
P	BERNARD, W. (CLODINE)	WHARTON	07-29-50	7096	4	2	179,102	0	F	19,047,465	N
	BERNARD, W. (D-Y 6700)	WHARTON	12-15-53	6702	2	0	0	0		0	N
	BERNARD, W. (FRIO 2800)	WHARTON	08-25-54	2781	3	0	6,414	0	F	4,541,828	N
	BERNARD W. (FRIO 3740)	WHARTON	08-29-85	3740	1	1	17,622	0		118,927	
	BERNARD, W. (WINTERMANN EY 6800)	WHARTON	02-27-57	6804	1	1	3,976	1		424,666	N
P	BERNARD, W. (YEGUA 7150)	WHARTON	11-14-84	7160	3	2	202,492	715	F	689,715	
	BERNARD, W. (YEGUA 7600)	WHARTON	03-08-54	7609	1	1	56,829	0	F	1,809,064	N
	BERNARD, W. (YEGUA 7700)	WHARTON	01-19-52	7730	1	0	1,746	18		1,678,332	N
	BERNARD, W. (YEGUA 7750)	WHARTON	01-21-85	7890	1	0	0	0		15,337	
	BERNARD, W. (7000)	WHARTON	12-24-54	7038	4	4	44,541	389		121,184	N
P	BERNARD, W. (7650)	WHARTON	08-29-78	7653	4	3	339,439	1,644	F	1,635,223	
P	BERNARD, W. (7850)	WHARTON	05-21-85	7848	6	3	825,046	4,489		2,667,310	
	BERNARD PRAIRIE (BOETTCHER)	WHARTON	01-13-59	7578	1	0	0	0		5,625	N
	BERNARDO RANCH (9784)	COLORADO	02-05-87	10616	1	1	27,384	1,456		27,384	
	BERNARDO RANCH (10130)	COLORADO	03-14-82	10616	1	0	0	0		410,571	
	BERNARDO RANCH (10475)	COLORADO	02-06-79	10474	1	1	43,385	2,432		390,451	
	BESSMAY (MIOCENE)	JASPER	12-22-82	3724	2	0	0	0		19,802	
	BESSMAY, WEST (3780 MIOCENE)	JASPER	12-08-74	3680	1	0	0	0		125,633	
P	BIG -A- TAYLOR	BURLESON	09-15-81	7200	73	62	4,015,719	12,257	F	58,389,630	
A	BIG CREEK	FORT BEND	00-00-22	4500	1	0	0	0		15,070	N
	BIG HILL*	JEFFERSON	12-22-67	8718	5	0	0	0		3,639,353	N
	BIG HILL (FRIO A 10,200)	JEFFERSON	03-08-56	9952	1	0	1,630	0		752,577	N
	BIG HILL (FRIO 10,300)	JEFFERSON	08-05-56	10296	2	0	37,900	0	F	2,674,491	N
A	BIG HILL (MARGINULINA)	JEFFERSON	12-03-50	8398	4	3	852,915	2,702		8,453,309	N
	BIG HILL (MARGINULINA 8600)	JEFFERSON	08-13-55	8635	1	0	0	0		3,766,141	N
	BIG HILL (MARGINULINA 8800)	JEFFERSON	08-23-52	8925	1	0	0	0		1,879,626	N
	BIG HILL (NONION STRUMA SD.)	JEFFERSON	10-19-84	10552	1	1	390,061	2,622		1,324,355	
	BIG HILL, NE. (MARG.)	JEFFERSON	01-14-80	8095	1	0	0	0		124,868	
	BIG HILL, NE. (MARG. 8403)	JEFFERSON	04-15-80	8404	1	1	363,236	2,902		2,884,104	
P	BIG HILL, NW. (DISCORBIS D)	JEFFERSON	03-07-82	12028	3	2	1,514,726	13,092		6,745,730	
	BIG HILL, NW. (FRIO 9100)	JEFFERSON	07-03-84	13527	1	0	0	0		65,140	
	BIG HILL, NW. (HACKBERRY 10,300)	JEFFERSON	08-25-72	10285	1	1	185,873	1,129		3,638,851	
	BIG HILL, N.W. (NODOSARIA)	JEFFERSON	09-28-83	10534	1	1	315,762	7,876		1,172,332	
P	BIG HILL, WEST(HACKBERRY 9600)	JEFFERSON	08-27-53	9635	2	2	291,363	655		3,359,762	N
	BIG HILL, WEST(MARGINULINA 7200)	JEFFERSON	10-23-52	7234	1	0	0	0		319,602	N
	BIG HILL, WEST(MARGINULINA 7600)	JEFFERSON	07-11-52	7600	1	1	105,384	382		2,995,308	N
	BIG HILL, WEST(MARGINULINA 8100)	JEFFERSON	12-20-52	8140	1	1	93,486	325		3,042,740	N
	BIG HILL, WEST(MARGINULINA 8200)	JEFFERSON	03-08-52	8240	1	0	0	0		1,705,625	N
	BIG JOE (WILCOX)	FAYETTE	02-12-86	4300	1	0	25,504	224		110,332	
	BLACK OWL (FRIO 4410)	WHARTON	02-12-83	4465	1	0	0	0		1,003	
	BLACK OWL (FRIO 4465)	WHARTON	02-12-83	4465	1	0	0	0		150,635	
	BLACK OWL (MIOCENE 3200)	WHARTON	10-01-83	3212	1	1	88,428	0		440,332	
P	BLACK OWL (YEGUA 7500)	WHARTON	07-18-83	7485	2	2	744,923	13,735		5,195,825	
	BLACK OWL (YEGUA 7800)	WHARTON	11-27-84	7841	1	0	0	0		130,893	
P	BLACK OWL (YEGUA 8150)	WHARTON	06-14-83	8144	3	2	599,891	9,362		3,210,294	
	BLACK OWL (YEGUA 8300)	WHARTON	09-28-82	8287	1	1	140,008	1,507		1,944,273	
	BLEIBLERVILLE (WILCOX 9540)	AUSTIN	01-26-82	9544	2	0	110,617	2,299	F	1,311,900	
	BLEIBERVILLE (10,070)	AUSTIN	06-05-81	10070	1	1	79,222	5,276		662,639	
	BLESSING (BRADEN 8400)	MATAGORDA	07-23-41	8446	6	1	16,953	24	F	5,031,618	N
	BLESSING (F-6)	MATAGORDA	05-25-75	7084	1	0	0	0		127,161	
	BLESSING (F-12, UPPER)	MATAGORDA	10-06-71	7850	2	0	0	0		2,874,440	
	BLESSING (F-13)	MATAGORDA	11-13-61	7907	1	0	0	0		713,251	N
A	BLESSING (F-14-A)	MATAGORDA	07-10-61	8172	1	0	0	0		0	N
A	BLESSING (F-15)	MATAGORDA	06-14-61	8252	3	0	0	0		76,242	N
	BLESSING (F-18-C)	MATAGORDA	06-13-61	8549	3	0	0	0		502,371	N
A	BLESSING (F-19)	MATAGORDA	10-28-61	8547	2	0	0	0		1,706,902	N
	BLESSING (FRIO 8430)	MATAGORDA	03-09-86	8428	1	1	148,608	1,898		256,612	
P	BLESSING (8300 BLESSING)	MATAGORDA	06-21-40	8254	7	3	230,651	295	F	21,250,917	N
	BLESSING, N.E. (F-15)	MATAGORDA	10-28-87	8204	1	0	12,982	343		19,546	
	BLESSING, NE. (F-16)	MATAGORDA	02-22-79	8330	1	1	58,732	661		466,260	
	BLESSING, N.E. (F-18)	MATAGORDA	06-13-84	8456	1	0	0	0		242,387	
	BLESSING, NE. (8800)	MATAGORDA	07-29-85	8786	1	0	27	15		41,801	
	BLESSING TOWNSITE (FRIO 8950)	MATAGORDA	01-30-84	8947	1	1	27,806	359		452,382	
	BLESSING TOWNSITE (FRIO 9200)	MATAGORDA	11-28-87	9216	1	0	0	0		0	
	BLK. 87-S (SIPH DAVISI "A")	JEFFERSON	11-27-80	8195	1	0	0	0		0	
	BLOCK 23-L(LH-10)	JEFFERSON	02-01-75	10712	1	0	202,308	1,135		2,613,110	
P	BLOCK 98-L	GALVESTON	09-02-77	9426	6	3	1,435,603	8,394		18,663,071	
	BLOCK 340 (AMPH. BASAL)	BRAZORIA	12-26-79	6585	1	0	18,872	0	F	4,292,112	
	BLOCK 340 (MIOCENE A)	BRAZORIA	07-19-87	9048	1	1	164,532	0	F	164,532	
	BLOCK 340 (MIOCENE B)	BRAZORIA	11-08-81	9821	1	0	27,004	0	F	1,216,849	
	BLOCK 340 (4700 SD.)	BRAZORIA	05-05-82	5123	1	0	0	0		61,275	
	BLOCK 340 (6800-8,SD.)	BRAZORIA	11-05-82	7920	1	1	266,300	0	F	2,068,010	
	BLOCK 245 (5960)	GALVESTON	03-16-77	5963	2	1	1,495,895	4,227		5,196,864	
P	BLOCK 368-L (MIOCENE B)	MATAGORDA	12-24-74	5776	3	2	406,916	0	F	13,060,315	
	BLOCK 368-L (MIOCENE C)	MATAGORDA	04-15-78	6155	1	0	0	0		1,374,404	
	BLOCK 368-L (5100)	MATAGORDA	04-09-85	5239	1	0	0	0		62,000	
	BLOCK 368-L (5250 F.B.-1)	MATAGORDA	04-17-82	5431	1	1	148,563	0	F	969,169	
	BLOCK 369-L (5100)	MATAGORDA	01-25-86	5070	1	1	260,323	0		605,898	
	BLOCK 369-L (5300)	MATAGORDA	08-01-76	5396	1	0	0	0		2,695,302	
	BLOCK 369-L (7200)	MATAGORDA	08-01-76	5613	1	1	337,808	0	F	5,724,741	
	BLOCK 367-L (MIOCENE 5880)	MATAGORDA	M 07-01-86	5880	1	0	0	0		163,064	
	BLOCK 367-L (5800)	MATAGORDA	02-28-84	5838	1	1	119,056	0		627,810	
	BLOCK 367-L (6200)	MATAGORDA	02-28-84	6235	1	0	0	0		253,250	
	BLOCK 220-L (5910)	GALVESTON	01-17-83	5898	1	1	365,341	2,168		1,044,132	
	BLUE BASIN (MIOCENE SHALLOW)	WHARTON	03-10-61	961	5	1	10,574	0	F	1,764,561	N
	BLUE BASIN (4200 CATAHOULA)	WHARTON	03-10-55	4240	3	1	11,503	0	F	542,792	N
	BLUE BASIN (1200)	WHARTON	03-21-79	841	1	0	0	0		90,505	
	BLUE BASIN (4300)	WHARTON	05-18-60	4320	3	1	9,697	61		1,810,502	N
	BLUE BASIN (4600 -E-)	WHARTON	07-09-54	4608	1	1	3,043	0		110,363	N
	BLUE BASIN (5600 FRIO)	WHARTON	06-27-42	5652	1	0	0	0		1,132,906	N
	BLUE LAKE (8290)	BRAZORIA	12-13-82	8290	1	0	0	0		17,859	
	BLUE LAKE (8,500 N)	BRAZORIA	04-01-70	10404	1	0	0	0		109,330	
	BLUE LAKE (8705)	BRAZORIA	04-06-85	8704	1	1	148,923	2,272		404,870	
	BLUE LAKE (10,280)	BRAZORIA	07-20-66	10278	1	0	0	0		15,101	N
	BLUE MARSH (YEGUA 6600)	NEWTON	06-01-78	6605	1	0	0	0		3,029	
	BLUE MARSH (YEGUA 6700)	NEWTON	01-08-64	6752	1	0	0	0		2,316,607	N
	BLUE MARSH, E. (WILCOX UP)	NEWTON	12-10-69	10500	3	0	0	0		380,071	N
	BOGGY BAYOU	MATAGORDA	02-21-86	6718	1	1	115,501	8		126,079	

RAILROAD COMMISSION OF TEXAS
OIL AND GAS DIVISION
GAS WELL GAS PRODUCTION AND HYDROCARBON LIQUIDS RECOVERED ON LEASES, BY FIELD, FOR 1987

RRC DISTRICT 3

	FIELD NAME	COUNTY	DISCOVERY DATE	DEPTH (FEET)	TOTAL WELLS EOY	PROD WELLS EOY	TOTAL 1987 PRODUCTION GROSS GAS (MCF)	HYDROCARBON LIQ (BBLS)		CUMULATIVE GROSS GAS PRODUCTION TO 1-1-88 (MCF)	
	BONNEY (FRIO A, UPPER)	BRAZORIA	10-02-54	7272	2	1	13,411	540		715,187	N
	BONUS (BERNARD, EAST 7100)	WHARTON	09-11-55	7105	2	1	106,455	268		1,161,795	N
	BONUS (WILCOX, LOWER 12550)	WHARTON	03-21-82	12510	1	1	34,731	524		173,569	
P	BONUS (YEGUA 6900)	WHARTON	12-02-71	7717	2	2	205,467	685		1,742,182	
	BONUS (YEGUA 7300)	WHARTON	02-09-59	7353	2	1	9,026	193		3,554,798	N
P	BONUS (YEGUA 7500)	WHARTON	12-16-76	7465	4	1	109,374	235		441,300	
	BONUS (YEGUA 7600)	WHARTON	02-04-72	7713	1	0	0	0		207,623	
	BONUS, N. (WILCOX)	WHARTON	03-31-78	12086	1	1	69,510	4,075		1,556,759	
	BONUS, S. (MIOCENE 4100)	WHARTON	10-20-81	7533	1	0	0	0		27,260	
	BONUS, S. (MIOCENE 4300)	WHARTON	10-20-81	4319	1	0	0	0		141,009	
	BONUS, S. (WILCOX 11,100)	WHARTON	01-02-86	10968	1	1	19,633	12		50,235	
	BONUS, S. (WILCOX 13900)	WHARTON	09-03-80	13885	1	0	0	0		114,190	
	BONUS, SOUTH (WILCOX, LOWER)	WHARTON	06-21-79	12658	1	1	47,032	3,146		1,141,798	
	BONUS, S. (YEGUA 7480)	WHARTON	05-06-85	7482	1	1	304,713	4,086		742,559	
	BONUS, S.E. (EAST BERNARD)	WHARTON	04-29-83	7116	1	0	0	0		614,534	
P	BONUS, S.E. (FRIO 3750)	WHARTON	11-09-83	3738	2	2	380,215	864		866,453	
	BONUS, S. E. (FRIO 4600)	WHARTON	07-22-85	7816	1	0	0	0		12,420	
	BONUS, S.E. (7100)	WHARTON	10-05-85	7062	1	1	150,788	706		275,391	
P	BONUS, S.E. (7400)	WHARTON	11-25-82	7380	15	14	1,587,547	4,426	F	7,257,256	
	BRAZOS AREA 446-L SE-4 (8-2 SD.)	MATAGORDA	01-01-79	7188	1	0	0	0		91,862	
	BRAZOS AREA 446-L SE-4 (DISC 8)	MATAGORDA	03-29-84	6842	1	0	39,212	0	F	467,876	
	BRAZOS AREA 446-L SE-4 (E SD.)	MATAGORDA	01-01-79	7188	1	0	0	0		596,718	
	BRAZOS AREA 446-L SE 4 (MARG A)	MATAGORDA	06-06-84	10111	1	0	0	0		369,707	
	BRAZOS AREA 446-L SE-4 (2600 SD)	BRAZOS	11-09-80	2732	1	0	0	0		426,170	
	BRAZOS AREA 446-L SE-4 (3300 SD)	MATAGORDA	11-08-90	2732	1	0	0	0		125,577	
	BRAZOS AREA 446-L SE-4 (4200 SD)	MATAGORDA	03-15-82	8704	1	0	0	0		205,412	
	BRAZOS AREA 446-L SE-4 (5200 SD)	MATAGORDA	03-15-82	5232	1	0	0	0		71,199	
	BRAZOS AREA 446-L SE-4 (6700 SD)	MATAGORDA	08-06-80	6680	1	0	14,323	0	F	512,920	
	BRAZOS AREA 446-L SE-4 (C 7400)	MATAGORDA	08-06-80	6680	1	0	0	0		398,754	
	BRAZOS BLOCK 386-S (CRIS 54)	BRAZORIA	09-20-72	9742	2	0	0	0		25,541,130	
	BRAZOS BLOCK 386-S (ROB 43)	BRAZORIA	09-20-72	7862	5	1	734,681	0	F	46,008,636	
	BRAZOS BLK. 403-L (MIOCENE 5370)	MATAGORDA	03-17-86	5362	1	0	0	0		0	
	BRAZOS BLOCK 405 (-A-SD.)	MATAGORDA	02-09-78	7907	1	0	0	0		924,813	
P	BRAZOS BLOCK 405 (-B- SD.)	MATAGORDA	09-24-66		6	2	865,743	0	F	97,048,724	N
P	BRAZOS BLOCK 405 (-C- SD.)	MATAGORDA	11-06-66		4	2	1,043,107	0	F	20,433,992	N
	BRAZOS BLOCK 405 (-D- SD.)	MATAGORDA	00-00-00		1	0	0	0		0	N
	BRAZOS BLOCK 405 (-W- SD.)	MATAGORDA	11-25-66	9164	1	0	0	0		239,662	N
	BRAZOS BLOCK 438-L (RB-1 SAND)	MATAGORDA	09-14-84	6534	1	0	0	0		1,155,642	
	BRAZOS BLOCK 438-L (5500 SAND)	MATAGORDA	05-26-84	5506	1	0	0	0		474,327	
	BRAZOS BLOCK 440 (-B- SD.)	MATAGORDA	11-17-66	7695	4	1	1,077,648	0	F	58,086,763	N
	BRAZOS BLOCK 440 (-B-SD. FB B-1)	MATAGORDA	12-13-87	7350	1	1	39,461	0	F	39,461	
	BRAZOS BLOCK 440 (-B-SD. FB G-1)	MATAGORDA	10-31-85	7486	1	0	0	0		23,916	
	BRAZOS BLOCK 440 (-B- SD.7950)	MATAGORDA	10-26-85	7943	1	1	1,815,721	0	F	3,510,834	
P	BRAZOS BLOCK 440 (-C- SD.)	MATAGORDA	11-04-66	8358	3	2	1,579,931	0	F	54,439,272	N
	BRAZOS BLOCK 440 (-C- SD., FB F)	MATAGORDA	11-01-87	9172	1	1	1,992,733	0	F	2,555,966	
	BRAZOS BLOCK 440 (C-1 SD.)	MATAGORDA	01-26-87	8175	1	1	199,596	0	F	199,596	
	BRAZOS BLK. 440 (C SD. FB A-5)	MATAGORDA	11-17-85	8478	1	1	2,643,489	0	F	4,767,732	
	BRAZOS BLK. 440 (C SD. FB B-1)	MATAGORDA	11-04-85	7548	1	0	119,598	0	F	664,338	
	BRAZOS BLOCK 440 (C SAND FB E)	MATAGORDA	10-24-85	8142	1	1	1,067,674	0	F	5,325,788	
	BRAZOS BLK. 440 (D SD. FB A-2)	MATAGORDA	12-05-85	8440	1	0	0	0		1,810,175	
	BRAZOS BLOCK 440 (D SAND FB C-3)	MATAGORDA	12-12-85	8010	1	0	0	0		89,706	
	BRAZOS BLK 440 (D SD FBE)	MATAGORDA	12-28-85	9174	1	1	1,980,649	0	F	5,697,040	
	BRAZOS BLOCK 440(-S-SAND)	MATAGORDA	07-02-78	6695	1	1	23,792	0	F	6,354,479	
	BRAZOS BLOCK 440 (-T- SD.)	MATAGORDA	11-14-66	7062	1	0	0	0		127,137	N
	BRAZOS BLOCK 440 (-X- SD.)	MATAGORDA	02-05-75	7191	2	0	693	0	F	7,389,085	
	BRAZOS BLOCK 446 (-C- SD.)	MATAGORDA	06-24-68	7200	2	0	0	0		6,586,393	N
	BRAZOS BLOCK 446 (D-2 SD.)	MATAGORDA	04-21-82	6782	1	0	0	0		1,399,240	
	BRAZOS BLOCK 446 (D-6692)	MATAGORDA	04-20-87	6692	1	0	111,765	0	F	111,765	
P	BRAZOS BLOCK 446 (-E- SD.)	MATAGORDA	10-12-66	7140	5	2	1,136,254	0	F	14,358,221	N
	BRAZOS BLOCK 446 (-E-2- SD.)	MATAGORDA	10-13-66	6954	1	0	0	0		724,054	N
	BRAZOS BLOCK 446 (-F- SD.)	MATAGORDA	01-01-67		2	0	60,562	0	F	6,677,814	N
	BRAZOS BLOCK 446 (-G- SD.)	MATAGORDA	10-14-66	7882	2	0	0	0		18,363,751	N
	BRAZOS BLOCK 446L SW-4 (M15C)	MATAGORDA	01-14-83	6924	1	1	180,677	0	F	3,815,983	
P	BRAZOS BLOCK 449 (-C- SAND)	MATAGORDA	01-20-85	9825	2	2	1,818,148	0	F	1,979,530	
	BRAZOS BLOCK 449 (-E- SAND)	MATAGORDA	04-11-85	9002	2	1	956,270	0	F	1,163,235	
	BRAZOS BLOCK 512S (6800)	MATAGORDA	09-24-85	6778	1	1	65,824	0		235,304	
P	BRENHAM, NW. (TAYLOR)	WASHINGTON	12-09-84	11879	2	2	87,311	187		253,845	
	BRIDGE CITY, S. (U. HACKBERRY)	ORANGE	06-18-85	9415	1	0	0	0		1,692	
A	BROOKSHIRE	WALLER	03-22-77	1706	1	1	8,624	0	F	1,145,289	
	BROOKSHIRE (CATAHOULA)	WALLER	01-31-83	2396	1	1	64,795	0		417,642	
	BROOKSHIRE DOME (MIOCENE 5-1A)	WALLER	12-24-82	1722	1	1	38,904	0		464,898	
	BROOKSHIRE DOME(MIOCENE 5-1B)	WALLER	12-11-84	1860	1	1	62,467	0		173,186	
	BROUSSARD, S. (NODOSARIA 2ND)	JEFFERSON	02-01-79	9344	1	0	172,339	8,549		6,568,661	
	BRUCE-FLO (GARDNER LANDRY 14000)	MATAGORDA	04-01-74	14018	1	0	0	0		147,499	
P	BRYAN (AUSTIN CHALK)	BRAZOS	02-24-81	10585	3	2	14,769	1,089		380,054	
	BRYAN (GEORGETOWN)	BRAZOS	09-30-81	11061	1	1	144	13		110,663	
	BUCK SNAG (FRIO 3770)	COLORADO	05-15-77	3773	1	0	91,920	0		611,015	
	BUCK SNAG (FRIO 3990)	COLORADO	01-24-83	3990	1	0	3,881	0		340,385	
	BUCK SNAG (FRIO 4180)	COLORADO	05-17-85	4181	1	1	45,926	0		49,519	
	BUCK SNAG (YEGUA 6300)	COLORADO	01-05-60	6256	1	0	0	0		874,166	N
	BUCK SNAG (YEGUA 6900)	COLORADO	09-21-75	6800	1	1	61,487	681		1,185,445	
	BUCKEYE (FRIO F-3)	MATAGORDA	03-05-87	8065	1	1	68,257	949		68,257	
	BUCKEYE, SOUTH (F-10-8)	MATAGORDA	05-06-83	12448	1	0	0	0		229,442	
	BUCKHORN (EDWARDS)	AUSTIN	02-02-82	16877	1	0	0	0		307,703	
	BUFFALO CAMP (F-9)	BRAZORIA	08-18-70	10754	2	1	135,249	1,035		17,040,421	
	BUFFALO CAMP, N (FRIO 10,300-8)	BRAZORIA	02-13-84	10300	1	1	78,703	70		844,079	
	BUNA (WILCOX 11,100)	JASPER	05-08-63	11100	1	1	118,246	12,306		4,026,337	N
P	BUNA, WEST (WILCOX)	JASPER	M 02-17-56	10958	13	12	4,269,419	539,872		6,395,222	N
	BUNA, WEST (YEGUA)	JASPER	06-20-86	8701	1	1	27,035	1,329		36,315	
	BUNA, WEST (3775)	JASPER	05-30-80	3775	1	0	0	0		0	
A	BURNHAM (WILCOX)	FAYETTE	12-19-86	4460	1	0	72,840	1,333		79,817	
	BUTTERMILK (FRIO 8700)	MATAGORDA	09-14-72	8703	1	1	18,565	201		3,431,501	
	CHWJ (AUSTIN CHALK)	WASHINGTON	06-17-84	13665	1	1	102,386	483		623,000	
	CADWALLADER (200)	WALKER	03-16-87	180	3	0	0	0		0	
	CAMP HULEN (MIOCENE 2000)	MATAGORDA	10-11-73	5860	1	0	0	0		88,006	
A	CAMP RUBY (YEGUA 3645)	POLK	12-14-69	3760	2	0	2	2		1,477,659	N
	CAMPTOWN (5200 FRIO)	NEWTON	12-24-64	5248	1	0	0	0		2,399,492	N
	CANADIAN HUNTER	HARRIS	08-29-87	11640	1	0	0	0		0	
	CANEY CREEK (FRIO 4100)	WHARTON	05-24-78	4082	2	1	27,285	0		1,481,299	

GAS WELL GAS PRODUCTION AND HYDROCARBON LIQUIDS RECOVERED ON LEASES, BY FIELD, FOR 1987

RRC DISTRICT 3

	FIELD NAME	COUNTY		DISCOVERY DATE	DEPTH (FEET)	TOTAL WELLS EOY	PROD WELLS EOY	TOTAL 1987 GROSS GAS (MCF)	PRODUCTION HYDROCARBON LIQ (BBLS)		CUMULATIVE GROSS GAS PRODUCTION TO 1-1-88 (MCF)	
	CANEY CREEK (FRIO 4200)	WHARTON		01-30-81	4205	1	0	0	0		103,078	
	CANEY CREEK (FRIO 4900)	WHARTON		03-09-76	4894	1	0	0	0		377,331	
	CAPLEN (F8-1, 2-A)	GALVESTON		07-29-86	5008	1	0	0	0		19,370	
	CAPLEN (F8-1, 2-C)	GALVESTON		10-09-79	5614	1	0	0	0		106,330	
A	CAPLEN (F8-1, 6)	GALVESTON		12-31-55	6990	1	0	0	0		0	N
	CAPLEN (F8-1,6C)	GALVESTON		03-07-86	7010	1	0	17,684	0	F	245,701	
	CAPLEN (F8-2, 1-C)	GALVESTON		05-17-80	4318	1	0	0	0		456,669	
	CAPLEN (F8-2, 1-W)	GALVESTON		03-11-87	3486	1	0	30,614	4	F	30,614	
A	CAPLEN (F8-2, 4-B)	GALVESTON		05-05-64	6205	1	1	8,680	137		213,755	N
	CAPLEN (F8-2, 6-Y)	GALVESTON		01-20-87	7038	1	1	213,729	134	F	213,729	
	CAPLEN (F8-2A 2-E)	GALVESTON		10-07-62	6084	1	0	0	0		0	N
	CAPLEN (F8-3, 1-E)	GALVESTON		07-10-87	4332	1	1	41,876	0		41,876	
	CAPLEN (F8-3, 1-Y)	GALVESTON		10-06-87	3803	1	1	19,578	71		19,578	
	CAPLEN (F8-3, 2 STRINGER)	GALVESTON		03-15-78	4344	1	0	0	0		587	
A	CAPLEN (F8-3,2-Z1)	GALVESTON		07-18-82	5015	1	0	1,150	14	F	203,109	
	CAPLEN (F88-1)	GALVESTON		01-05-84	4353	1	0	5,240	0	F	329,144	
	CAPLEN (F8-8,1-Z)	GALVESTON		12-23-77	4314	1	1	110,861	0	F	451,471	
	CAPLEN (MIOCENE 4000)	GALVESTON		01-04-73	4034	1	0	0	0		932	
	CAPLEN (4190)	GALVESTON		07-23-85	4192	1	0	0	0		22,570	
	CAPLEN, SOUTH (FRIO)	GALVESTON		05-01-75	11818	1	0	0	0		5,853,288	
	CARAWAY (GLEN ROSE, GAS)	MADISON		08-20-81	10432	1	1	26,588	442		289,715	
	CARLOS (QUEEN CITY)	GRIMES		02-17-77	2737	1	0	0	0		4,523	
	CARL REYNOLDS (2460)	WHARTON		08-29-76	2461	1	0	0	0		939,889	
	CARLTON SPEED (WILCOX 11800)	GRIMES		03-18-81	11804	1	0	26,860	653		782,562	
	CARLTON SPEED (YEGUA Y-1)	GRIMES		03-30-68	5110	1	0	0	0		146,974	N
	CARLETON SPEED (YEGUA 4B)	WALLER	M	04-15-75	4751	2	0	6,373	0		167,872	
	CARLTON SPEED (YEGUA Y-5)	GRIMES		07-15-76	4776	2	0	0	0		1,043,605	
A	CARLTON SPEED (YEGUA 4600)	WALLER	M	11-01-70	4563	1	0	0	0		121,767	
	CARMINE (WILCOX)	WASHINGTON		05-09-87	7110	1	1	75,979	3,164		75,979	
	CASTILLO (MIOCENE 3200)	JASPER		05-25-78	3240	1	0	0	0		2,756	
	CASTILLO (YEGUA #4)	JASPER		11-14-61	7042	1	0	0	0		0	N
	CASTILLO, EAST (YEGUA 8A)	JASPER		09-10-85	7475	1	0	149	135		28,905	
	CASTILLO, EAST (YEGUA 9)	JASPER		02-13-85	7496	2	1	51,952	1,573		64,943	
	CASTILLO, E. (YEGUA 10)	JASPER		06-21-84	7559	1	0	128	0		156,497	
	CASTILLO, W. (YEGUA #4A)	JASPER		11-01-86	7046	1	1	28,387	592		28,387	
	CAT SPRINGS (MIDWAY)	AUSTIN		09-02-79	14130	1	1	80,294	2,677		1,396,371	
	CAVALLO (7000)	MATAGORDA		07-31-79	8053	1	0	9,819	11		760,147	
	CAVALLO (8200)	MATAGORDA		12-15-77	9825	1	0	0	0		22,521,431	
	CAVALLO (8300)	MATAGORDA		10-30-79	9352	1	0	0	0		4,018,313	
	CAVALLO (9100)	MATAGORDA		01-15-80	10893	2	1	43,238	225	F	34,471,685	
	CAVALLO (9200)	MATAGORDA		03-06-78	11430	1	0	0	0		36,823,184	
	CECIL NOBLE (WILCOX 7400)	COLORADO	M	11-20-75	7372	2	0	0	0		262,638	
	CECIL NOBLE (WILCOX 7925)	COLORADO		02-26-67	7925	1	0	0	0		1,996,205	N
	CECIL NOBLE (WILCOX 10,120)	COLORADO		10-11-77	10120	1	1	164,748	10,252		1,334,176	
	CECIL NOBLE (WOOTEN)	COLORADO		09-17-50	8512	3	2	19,284	0	F	3,411,136	N
	CECIL NOBLE (7210)	COLORADO		07-12-84	7213	1	1	24,151	1,150		240,425	
A	CECIL NOBLE (9350)	COLORADO		06-25-86	9046	1	0	60,425	1,259		135,787	
	CEDAR BAYOU (YEGUA 2-A)	CHAMBERS		04-04-86	11197	1	1	1,689,130	34,015		1,689,130	
A	CEDAR BAYOU, NORTH	CHAMBERS		11-12-84	6218	1	0	0	0		0	
A	CEDAR POINT	CHAMBERS		02-12-38	6040	1	0	0	0		15,025	N
	CEDAR POINT (MIOCENE -A-)	CHAMBERS		06-23-64	3180	1	0	0	0		0	N
	CEDAR POINT (MIOCENE 2500)	CHAMBERS		01-02-81	2498	1	0	0	0		7,948	
	CEDAR POINT (MIOCENE 2760)	CHAMBERS		09-06-49	2750	1	0	0	0		19,450	N
	CEDAR POINT (MIOCENE 3050)	CHAMBERS		01-02-81	3049	1	0	0	0		16,784	
P	CHAMBERS (NAVARRO)	BURLESON		06-04-55	3493	6	4	30,563	0		1,837,424	N
	CHAMBERS (NAVARRO, LOWER)	BURLESON		05-01-76	3525	4	3	34,087	0	F	740,308	
P	CHAPMAN (WILCOX 9890)	WALLER		05-28-81	9890	4	4	1,505,940	108,854		5,964,667	
A	CHENANGO (8100 FRIO)	BRAZORIA		01-09-57	8186	1	0	0	0		491,532	N
A	CHENANGO (8700)	BRAZORIA		11-08-83	8718	1	1	18,361	0	F	140,648	
A	CHENANGO (8900 -A- SD.)	BRAZORIA		02-02-83	8896	1	0	0	0		60,113	
	CHENANGO (9500)	BRAZORIA		12-09-65	9536	1	1	93,413	1,894		186,870	N
	CHENANGO(9650)	BRAZORIA		03-25-87	9716	1	0	8,389	149		8,389	
	CHENANGO (9980)	BRAZORIA		10-24-80	9971	1	0	0	0		580,952	
P	CHENANGO,E.(BURKHEAD SD.)	BRAZORIA		12-09-85	10905	3	3	2,909,398	124,042	F	6,014,750	
	CHENANGO, E. (DUNNAM)	BRAZORIA		04-15-86	10696	1	1	133,887	5,261		263,769	
A	CHENANGO, EAST (9400)	BRAZORIA		09-06-61	9374	1	1	653,241	12,689		658,678	N
	CHENANGO, EAST (9950)	BRAZORIA		11-13-60	9947	1	0	0	0		11,197	N
	CHENANGO, E. (10040 FRIO)	BRAZORIA		11-07-86	10037	1	0	373,171	18,850		587,262	
	CHENANGO, EAST (10400 FRIO)	BRAZORIA		06-14-83	10408	5	1	501,044	3,542	F	12,180,749	
	CHENANGO, NORTH (FRIO 10500)	BRAZORIA		12-07-81	10480	1	0	244,478	2,547		265,453	
	CHENANGO, WEST (8050)	BRAZORIA		12-20-79	8076	1	1	147,681	73		979,480	
	CHENANGO, WEST (8550)	BRAZORIA		05-05-76	8507	1	0	0	0		544,312	
	CHESTER (WOODBINE-BASAL)	POLK		03-23-84	13326	1	0	0	0		8,449	
	CHESTERVILLE (CKFLD. 6100)	COLORADO		06-20-45	6058	4	1	273,775	1,567	F	1,842,207	N
	CHESTERVILLE (MIOCENE 3720)	COLORADO		08-28-86	3720	1	1	81,639	0	F	97,328	
	CHESTERVILLE (WILCOX A-3)	COLORADO		07-09-84	9229	1	1	44,923	370		221,091	
	CHESTERVILLE (WILCOX 9500)	COLORADO		11-04-45	9310	1	1	111,876	918	F	4,825,488	N
	CHESTERVILLE (WILCOX 9600)	COLORADO		02-21-47	9557	3	2	331,067	2,161	F	21,575,971	N
	CHESTERVILLE (3770)	COLORADO		08-25-75	3771	1	0	0	0		181,483	
	CHESTERVILLE (6590)	COLORADO		01-18-83	6593	1	1	117,542	1,693		1,070,473	
	CHESTERVILLE (6610)	COLORADO		05-18-75	6608	1	1	79,714	197	F	2,038,670	
	CHESTERVILLE (6660)	COLORADO		05-01-72	7113	1	1	72,398	542		2,655,734	
	CHESTERVILLE, N.(MIOCENE 2200)	COLORADO		06-03-80	2232	1	0	1,213	0		350,563	
P	CHESTERVILLE, N. (MIOCENE 2220)	COLORADO		05-06-84	2221	3	0	40,792	3		316,603	
	CHESTERVILLE, N. (WILCOX, LO.)	COLORADO		02-01-78	11557	1	1	35,965	450		409,974	
	CHESTERVILLE, N. (WILCOX,MIDDLE)	COLORADO		02-01-78	11050	1	1	30,431	0		352,567	
P	CHESTERVILLE, N. (WILCOX 9200)	COLORADO		09-24-45	9220	4	3	415,645	4,569		14,526,585	N
	CHESTERVILLE,NORTH (YEGUA 6000)	COLORADO		07-29-82	6000	2	2	183,478	2,201		611,255	
	CHESTERVILLE, NORTH (YEGUA 6135)	COLORADO		10-09-84	7012	1	0	0	0		4,616	
	CHESTERVILLE, NORTH (YEGUA 6300)	COLORADO		05-18-58	6308	1	0	128,743	1,050	F	656,011	N
	CHESTERVILLE, NORTH (YEGUA 6400)	COLORADO		01-05-53	6390	1	1	122,043	1,267		122,043	N
P	CHESTERVILLE, SE. (2250 SAND)	COLORADO		02-10-82	7190	6	4	243,971	0		1,061,488	
	CHESTERVILLE, SE. (3770)	COLORADO		03-18-83	3770	1	0	3,221	0		206,442	
	CHESTERVILLE, SE. (4000 SD)	COLORADO		09-03-82	4010	1	0	0	0		9,841	
P	CHIEF COLABE (WILCOX)	POLK		06-02-85	8824	2	2	850,679	21,321		1,842,389	
	CHOCOLATE BAYOU (ANDRAU)	BRAZORIA		05-09-40	11380	2	1	1,412,041	85,018		11,377,810	N
P	CHOCOLATE BAYOU (BANFIELD)	BRAZORIA		09-12-45	10880	7	3	391,439	408	F	14,344,468	N
A	CHOCOLATE BAYOU (FREEMAN)	BRAZORIA		04-06-59	10540	1	0	0	0		347,584	N
	CHOCOLATE BAYOU (FRIO H)	BRAZORIA		02-20-67	9503	1	1	10,690	0	F	1,524,048	N

RAILROAD COMMISSION OF TEXAS
OIL AND GAS DIVISION
GAS WELL GAS PRODUCTION AND HYDROCARBON LIQUIDS RECOVERED ON LEASES, BY FIELD, FOR 1987

RRC DISTRICT 3

	FIELD NAME	COUNTY		DISCOVERY DATE	DEPTH (FEET)	TOTAL WELLS EOY	PROD WELLS EOY	TOTAL 1987 GROSS GAS (MCF)	PRODUCTION HYDROCARBON LIQ (BBLS)		CUMULATIVE GROSS GAS PRODUCTION TO 1-1-88 (MCF)	
	CHOCOLATE BAYOU (FRIO P WEST)	BRAZORIA		12-08-70	11550	1	1	14,470	0	F	3,651,057	
A	CHOCOLATE BAYOU (FRIO UPPER)	BRAZORIA		05-04-50	8747	2	1	61,477	162	F	184,803	N
P	CHOCOLATE BAYOU (HARRIS)	BRAZORIA		10-12-62	10285	2	2	76,493	120	F	1,589,103	N
	CHOCOLATE BAYOU (MCKELVY)	BRAZORIA		01-15-45	9800	2	1	138,204	1,402		622,095	N
	CHOCOLATE BAYOU (RYCADE)	BRAZORIA		04-17-53	10590	1	0	0	0		2,073,786	N
	CHOCOLATE BAYOU (SCHENCK)	BRAZORIA		04-12-61	10978	4	0	0	0		11,289,032	N
	CHOCOLATE BAYOU (WIETING LO.)	BRAZORIA		11-17-60	11414	2	0	0	0		574,697	N
P	CHOCOLATE BAYOU (WIETING UP.)	BRAZORIA		02-05-61	11459	11	5	675,012	3,427	F	37,490,031	N
A	CHOCOLATE BAYOU (9020)	BRAZORIA		01-27-83	9016	1	0	94	23	F	11,438	
	CHOCOLATE BAYOU (12,000)	BRAZORIA		01-31-49	12051	1	1	210,446	6,229		1,345,372	N
P	CHOCOLATE BAYOU, N. (10800)	BRAZORIA		06-10-67	10818	2	2	251,351	2,795		3,502,713	N
	CHOCOLATE BAYOU, S. (BANFIELD)	BRAZORIA		09-05-76	13590	1	1	124,857	270		2,887,522	
	CHOCOLATE BAYOU, S. (HARRIS)	BRAZORIA		04-17-63	12816	1	1	39,948	1,842		1,768,095	N
	CHOCOLATE BAYOU, S. (I.P. SAND)	BRAZORIA		06-11-83	14148	2	1	986,102	13,838		4,117,434	
P	CHOCOLATE BAYOU, S. (P FRIO)	BRAZORIA		12-20-60	12510	5	3	131,630	2,398		11,057,163	N
	CHOCOLATE BAYOU,S. (12300 FRIO)	BRAZORIA		03-23-84	12299	1	1	1,439,329	58,466		4,125,385	
	CHOCOLATE BAYOU,S.(13,200 FRIO)	BRAZORIA		06-15-83	13220	1	0	0	0		603,574	
	CHOCOLATE BAYOU, SE. (MCILVAINE)	BRAZORIA		11-07-82	14370	1	0	0	0		93,743	
	CHOCOLATE BAYOU, SE (12800)	BRAZORIA		01-19-81	12810	1	1	4,486	137	F	73,853	
	CHRISY LYNN (FRIO)	COLORADO		02-26-87	2900	1	0	0	0		0	
	CHURCH CREEK (MIOCENE)	COLORADO		09-20-84	1708	2	1	2,093	0		9,492	
	CISTERN (WILCOX K)	FAYETTE		12-08-82	2788	1	0	0	0		316	
	CLAUDE WATTS (YEGUA 12600)	JEFFERSON		07-21-86	12626	1	1	214,666	5,794		381,673	
P	CLAY, N.E. (AUSTIN CHALK, GAS)	BURLESON	M	03-31-81	11510	4	4	171,402	7,263		1,199,882	
P	CLAY, NE (AUSTIN CHALK 11350)	BURLESON		07-23-81	11365	4	4	1,957,343	50,224		3,085,880	
	CLAY, NE (AUSTIN CHALK 12200)	BRAZOS		05-07-81	12218	1	1	2,431	164		137,024	
	CLAY, N.E. (AUSTIN CHALK 11870)	BRAZOS		06-01-81	11875	1	1	5,788	86		41,495	
P	CLAY, N E. (DEEP)	BURLESON	M	12-22-79	12018	3	2	54,442	1		2,720,526	
	CLAY, NE (EDWARDS LIME 12120)	BURLESON	M	03-15-81	12140	3	1	11,473	0		382,252	
	CLAY, NE (EDWARDS REEF 12150)	BURLESON		08-07-81	12155	1	0	539	40		366,913	
	CLAY,NE (EDWARDS REEF 12160)	BURLESON		04-03-80	12292	1	0	1	1		93,054	
	CLAY, NE (EDWARDS REEF 12340)	BURLESON		12-06-80	12346	1	0	0	0		371,304	
P	CLAY, N.E.(EDWARDS LIME 12220)	BRAZOS		10-20-80	12248	2	2	72,504	126		639,318	
P	CLAY, N.E. (GEORGETOWN)	WASHINGTON	M	10-25-82	12180	17	15	1,001,413	1,140	F	8,059,480	
A	CLAY CREEK	WASHINGTON		00-00-28	1179	3	0	2,894	0		24,840	N
	CLAY CREEK (SPARTAN 1000)	WASHINGTON		04-28-51	1056	2	0	0	0		1,945	N
A	CLAY CREEK (SPARTAN 1200)	WASHINGTON		11-29-60	1290	2	1	3,812	0		157,568	N
	CLAY POINT (KURTH)	NEWTON		04-18-61	7608	1	0	0	0		2,539,069	N
P	CLAYTON (TAYLOR)	BURLESON		03-12-82	6540	6	5	121,216	754		918,640	
A	CLEAR LAKE	HARRIS		10-21-39	5881	11	2	405,182	0	F	5,506,004	N
	CLEAR LAKE (MIOCENE 6)	HARRIS		05-14-62	3553	2	0	150,342	0		1,635,542	N
	CLEAR LAKE (MIOCENE 9)	HARRIS		05-07-62	3728	1	0	0	0		597,131	N
	CLEAR LAKE, W. (FRIO)	HARRIS		10-02-39	5540	14	2	115,564	414		33,889,451	N
P	CLEAR LAKE, W. (MARGINULINA)	HARRIS		10-22-38	5583	3	3	255,481	0		4,142,605	N
P	CLEMENS, N. (FRIO B)	BRAZORIA		05-19-63	10810	3	2	305,706	949	F	25,741,754	N
	CLEMENS, N. (FRIO C)	BRAZORIA		07-26-69	10891	3	1	15,125	68	F	16,064,248	N
P	CLEMENS, N. (FRIO P-1)	BRAZORIA		12-07-63	10958	4	3	347,465	873	F	26,728,758	N
	CLEMENS, N. (FRIO P-1, FB A)	BRAZORIA		12-02-70	10152	1	1	170,707	353		248,078	
A	CLEMENS, SW (FRIO A)	BRAZORIA		05-20-72	11441	1	0	0	0		3,053,491	
P	CLEMENS, S W (FRIO C)	BRAZORIA		10-23-72	11382	2	2	198,955	794	F	23,915,598	
	CLEMENS, S W (MARG. TEX.)	BRAZORIA		08-20-73	11428	1	0	39,302	219	F	543,481	
A	CLEVELAND	LIBERTY		00-00-33	5893	2	2	307,111	2,803		1,229,782	N
A	CLEVELAND (WILCOX 9000)	LIBERTY		06-21-38	9089	1	0	0	0		783,260	N
P	CLEVELAND, N. (WILCOX, UP.)	LIBERTY		08-29-76	8938	5	2	150,827	842		3,824,281	
	CLEVELAND, S. (WILCOX 9400)	LIBERTY		08-04-77	9411	1	0	4,690	0		170,468	
A	CLEVELAND, S. (YEGUA 6250)	LIBERTY		06-11-77	6271	1	0	611	0		403,575	
A	CLEVELAND, S. (YEGUA 6700)	LIBERTY		01-30-85	6732	1	0	22,353	5,663		108,475	
A	CLEVELAND S. (5850)	LIBERTY		09-15-77	7305	2	2	121,395	1,924		757,009	
	CLINTON (MIOCENE 2700)	HARRIS		03-10-62	2708	1	0	11,384	0		183,712	N
	CLINTON (MIOCENE 3720)	HARRIS		12-26-86	4000	1	1	55,038	0		55,038	
	CLINTON (MIOCENE 4500)	HARRIS		05-10-61	4496	1	0	0	0		225,553	N
P	CLINTON (MOODY 8400)	HARRIS		01-05-53	8458	3	3	479,385	3,580		14,353,691	N
A	CLINTON (YEGUA B)	HARRIS		03-31-80	8476	1	1	124,067	1,767		1,365,080	
	CLINTON (YEGUA 8000)	HARRIS		08-01-48	8000	1	1	11,399	0		382,716	N
	CLINTON (YEGUA 8600)	HARRIS		08-11-63	8586	1	0	0	0		314,515	N
	CLINTON (3500 GAS)	HARRIS		04-10-54	3474	1	0	0	0		0	N
P	CLINTON, N. (MIOCENE 3650)	HARRIS		01-03-85	3642	2	2	172,521	0		426,283	
	CLINTON, N. (YEGUA 8360)	HARRIS		10-29-82	8356	1	0	0	0		232,178	
P	CLINTON, N. (YEGUA 8400)	HARRIS		02-20-68	8494	2	2	920,510	13,455		5,245,204	N
	CLINTON, N (YEGUA 8600)	HARRIS		11-10-80	8440	1	1	40,710	315		292,957	
	CLINTON, N. (YEGUA 8700)	HARRIS		12-27-55	8670	1	1	67,765	825		5,045,394	N
	CLODINE (7000)	FORT BEND		09-13-43	7012	1	0	0	0		294,925	N
	CLODINE (7100)	FORT BEND		11-01-43	7078	1	0	0	0		109,392	N
	CLODINE (7400)	FORT BEND		09-13-84	7432	1	1	31,616	376		177,458	
	CLODINE, NORTH (COOK MTN. 8300)	HARRIS		01-01-57	8325	2	2	85,787	195		1,391,745	N
	CLODINE, SW. (YEGUA 7250)	FORT BEND		11-22-82	7273	1	0	0	0		17,409	
	CLODINE, WEST (7350)	FORT BEND		05-12-75	7376	1	1	17,578	100		637,537	
A	COLD SPRINGS	SAN JACINTO		04-01-73	7960	2	0	0	0		719,835	
	COLD SPRINGS (WILCOX 7,900)	SAN JACINTO		01-29-40	7914	1	0	0	0		0	N
	COLD SPRINGS (WILCOX 10,400)	SAN JACINTO		02-14-61	10460	1	1	44,566	4,139		590,899	N
P	COLD SPRINGS (WILCOX 10,500)	SAN JACINTO		04-01-72	10508	2	2	173,872	12,355		1,909,690	
	COLD SPRINGS (WILCOX 11,470)	SAN JACINTO		02-14-68	12108	1	0	0	0		10,075	N
	COLD SPRINGS (YEGUA B)	SAN JACINTO		01-27-81	4278	1	0	0	0		164,869	
A	COLD SPRINGS (YEGUA "D")	SAN JACINTO		04-18-72	4502	2	0	0	0		423,159	
	COLD SPRINGS (YEGUA -H-)	SAN JACINTO		08-10-66	5040	1	1	14,844	0		14,844	N
	COLD SPRINGS (YEGUA "I")	SAN JACINTO		02-04-81	4575	1	0	4,468	0		312,994	
	COLD SPRINGS (YEGUA J-1)	SAN JACINTO		09-29-80	5179	1	0	0	0		21,330	
	COLD SPRINGS (YEGUA -K-)	SAN JACINTO		00-00-00		1	0	14	0		4,410	N
A	COLD SPRINGS (3500)	SAN JACINTO		12-01-71	4524	2	0	3,642	0		1,564,746	
	COLD SPRINGS (3600)	SAN JACINTO		11-29-77	3620	2	0	1,620	0		312,767	
	COLD SPRINGS (3780)	SAN JACINTO		11-23-78	3778	3	0	0	0		232,152	
	COLD SPRINGS (4440)	SAN JACINTO		04-08-80	4440	1	0	194	0		290,117	
	COLD SPRINGS, W. (WILCOX 9,620)	SAN JACINTO		09-01-66	9620	2	1	3,061	52		1,879,089	N
	COLD SPRINGS, W. (WILCOX 9,885)	SAN JACINTO		09-01-66	9884	1	0	0	0		2,119,220	N
	COLD SPRINGS, W. (WILCOX 10,100)	SAN JACINTO		01-19-67	10112	1	0	0	0		1,495,443	N
	COLD SPRINGS, W. (WILCOX 10,830)	SAN JACINTO		02-11-70	11009	1	0	753	7		886,471	
	COLINE (YEGUA -A-)	SAN JACINTO		06-08-64	4494	1	0	0	0		26,174	N
P	COLLEGEPORT (1-A)	MATAGORDA		11-04-50	3625	3	2	130,988	0		9,645,386	N
	COLLEGEPORT (1-W)	MATAGORDA		12-20-68	4300	1	0	0	0		0	N

RAILROAD COMMISSION OF TEXAS
OIL AND GAS DIVISION
GAS WELL GAS PRODUCTION AND HYDROCARBON LIQUIDS RECOVERED ON LEASES, BY FIELD, FOR 1987

RRC DISTRICT 3

	FIELD NAME	COUNTY	DISCOVERY DATE	DEPTH (FEET)	TOTAL WELLS EOY	PROD WELLS EOY	TOTAL 1987 GROSS GAS (MCF)	PRODUCTION HYDROCARBON LIQ (BBLS)		CUMULATIVE GROSS GAS PRODUCTION TO 1-1-88 (MCF)	
P	COLLEGEPORT (2)	MATAGORDA	01-15-52	3690	4	3	99,764	0		4,007,323	N
	COLLEGEPORT (2-S)	MATAGORDA	12-21-68	4260	1	1	30,139	0		2,804,750	N
	COLLEGEPORT (3)	MATAGORDA	11-21-39	3750	2	1	65,299	0		6,665,158	N
	COLLEGEPORT (3-A)	MATAGORDA	12-20-68	4300	2	0	33,864	0		4,891,202	N
	COLLEGEPORT (3-B)	MATAGORDA	10-13-71	6555	1	1	66,120	0		2,773,457	
P	COLLEGEPORT (3-B-SOUTH)	MATAGORDA	02-05-83	3814	4	4	754,522	0		2,138,347	
P	COLLEGEPORT (4)	MATAGORDA	08-11-42	3750	11	4	342,911	0		29,136,527	N
	COLLEGEPORT (4-A)	MATAGORDA	03-03-56	4088	1	1	9,174	0		710,196	N
	COLLEGEPORT (4-B)	MATAGORDA	03-23-56	4168	1	1	21,656	0		761,243	N
P	COLLEGEPORT (5-A)	MATAGORDA	11-20-50	4048	4	2	282,681	0		7,380,392	N
	COLLEGEPORT (5-EAST)	MATAGORDA	12-18-39	4090	2	1	48,994	0		1,982,199	N
	COLLEGEPORT (5-WEST)	MATAGORDA	06-10-42	4092	2	1	33,235	0		2,373,913	N
P	COLLEGEPORT (6)	MATAGORDA	07-09-39	4131	8	5	1,577,190	0		29,287,532	N
A	COLLEGEPORT (6-A)	MATAGORDA	04-27-43	6555	1	0	0	0		262,277	N
	COLLEGEPORT (7)	MATAGORDA	03-21-53	5386	2	0	23,544	0		9,135,885	N
	COLLEGEPORT (7-A)	MATAGORDA	04-19-69	5325	4	1	104,048	0		4,079,236	N
	COLLEGEPORT (7-B)	MATAGORDA	04-10-69	5365	2	0	0	0		2,956,711	N
	COLLEGEPORT (7-B WEST)	MATAGORDA	12-01-69	13574	1	0	0	0		2,836,795	N
P	COLLEGEPORT (8)	MATAGORDA	05-07-50	5620	3	3	1,148,486	3,694	F	25,460,330	N
	COLLEGEPORT (8A)	MATAGORDA	10-30-80	5671	1	0	11,081	0		1,201,195	
	COLLEGEPORT (1900, NO)	MATAGORDA	05-13-69	5364	1	0	0	0		406,453	N
	COLLEGEPORT (1940)	MATAGORDA	11-05-87	1944	1	1	20,927	0		20,927	
	COLLEGEPORT (1950)	MATAGORDA	06-21-54	1950	1	1	18,209	0		18,209	N
	COLLEGEPORT (2000)	MATAGORDA	11-05-87	1997	1	1	20,642	0		20,642	
	COLLEGEPORT (2120)	MATAGORDA	01-24-70	5815	1	0	0	0		1,645,298	
	COLLEGEPORT (2270)	MATAGORDA	01-24-70	5815	1	0	0	0		2,218,196	
	COLLEGEPORT (2800 HALE)	MATAGORDA	04-14-54	2795	1	0	0	0		0	N
	COLLEGEPORT (2840)	MATAGORDA	04-16-70	3010	1	1	19,785	0		2,829,875	
	COLLEGEPORT (2680)	MATAGORDA	04-16-70	3010	1	0	6,830	0		2,624,648	
	COLLEGEPORT (2900)	MATAGORDA	12-16-68	4200	3	1	50,076	0		4,519,002	N
	COLLEGEPORT (3830)	MATAGORDA	02-12-87	3831	1	1	131,717	0		131,717	
	COLLEGEPORT (3980)	MATAGORDA	11-15-85	3980	1	0	5,568	0		106,592	
	COLLEGEPORT (4000)	MATAGORDA	04-24-69	4930	1	0	0	0		747,917	N
	COLLEGEPORT (4220)	MATAGORDA	05-22-87	4220	1	0	131,773	0		131,773	
A	COLLEGEPORT, NORTH (C-2 SAND)	MATAGORDA	11-20-56	8182	1	0	0	0		24,519	N
	COLLINS LAKE (FRIO, UPPER)	BRAZORIA	07-29-80	9216	1	0	0	0		421,357	
	COLLINS LAKE (FRIO 9350)	BRAZORIA	08-27-84	9350	1	1	27,537	421		114,447	
	COLLINS LAKE (FRIO 9760, FB-A)	BRAZORIA	03-11-77	9776	1	0	427	40		670,714	
	COLLINS LAKE (FRIO 11,400 FB-B)	BRAZORIA	03-02-81	11664	1	1	35,741	824		679,013	
	COLLINS LAKE (9740)	BRAZORIA	05-06-79	9735	1	1	91,819	1,016		411,061	
	COLLINS LAKE, S. (FRIO 9450)	BRAZORIA	01-05-85	9421	1	1	114,577	1,519		225,493	
	COLLINS LAKE, S. (FRIO 9650)	BRAZORIA	07-24-79	9664	1	1	63,424	174		613,175	
	COLONEL (WILCOX, LOWER)	LIBERTY	12-02-83	13120	1	1	22,036	22		180,075	
	COLORADO DELTA (MIOCENE 3800)	MATAGORDA	04-11-76	3784	1	1	174,800	0	F	1,439,135	
	COLORADO DELTA (MIOCENE 5130)	MATAGORDA	07-23-75	5132	1	0	0	0		65,530	
	COLORADO DELTA (MIOCENE 6130)	MATAGORDA	12-07-75	6130	1	0	0	0		199,998	
	COLORADO DELTA (MIOCENE 6290)	MATAGORDA	00-00-00		1	1	65,205	0	F	1,405,564	N
	COLORADO DELTA (MIOCENE 6515)	MATAGORDA	12-29-75	6513	1	0	0	0		27,070	
	COLORADO DELTA (MIOCENE 6760)	MATAGORDA	09-12-75	6758	1	0	0	0		11,375	
	COLOVACA (FRIO 3175)	COLORADO	02-01-75	3176	4	0	0	0		983,860	
	COLOVACA (FRIO 4000)	COLORADO	M 02-04-75	4020	2	0	9,241	0	F	536,127	
	COLOVACA (MIOCENE 1900)	COLORADO	M 02-09-75	1933	4	2	4,537	0		879,057	
	COLOVACA (MIOCENE 2100)	COLORADO	M 11-02-75	2109	4	3	28,493	0	F	784,329	
	COLOVACA (MIOCENE 2200)	COLORADO	02-01-85	2231	1	1	1,075	0		48,987	
	COLOVACA (MIOCENE 2300)	COLORADO	02-03-75	2298	3	1	981	0		1,563,651	
A	COLUMBUS	COLORADO	08-11-74	8375	2	1	321,958	3,756		3,154,076	
	COLUMBUS (5-D S)	COLORADO	03-06-67	7253	1	0	0	0		256,783	N
	COLUMBUS (5-D WILCOX)	COLORADO	07-05-60	7270	1	0	0	0		399,416	N
	COLUMBUS (5-G WILCOX)	COLORADO	03-25-71	8938	2	0	0	0		1,421,961	
P	COLUMBUS (5-H WILCOX)	COLORADO	03-19-71	8938	5	5	489,680	9,838		7,023,387	
A	COLUMBUS (6-B WILCOX)	COLORADO	02-01-74	7767	1	1	15,197	382		802,965	
	COLUMBUS (6-C, SOUTH)	COLORADO	09-17-63	7782	1	0	0	0		1,362,016	N
	COLUMBUS (6-D WILCOX)	COLORADO	12-26-63	7860	1	1	7,192	109	F	280,335	N
	COLUMBUS (6-E)	COLORADO	09-07-45	7822	1	0	0	0		0	N
	COLUMBUS (6-GG)	COLORADO	09-23-69	9760	1	0	0	0		845,837	N
	COLUMBUS (6-H)	COLORADO	10-17-51	8160	4	1	18,204	217		2,686,378	N
	COLUMBUS (6-J)	COLORADO	09-25-64	8154	1	0	0	0		68,572	N
	COLUMBUS (7-A)	COLORADO	01-01-56	8292	3	1	58,174	526		2,275,269	N
	COLUMBUS (7-E)	COLORADO	10-27-55	8470	2	1	185,357	2,605		5,513,524	N
P	COLUMBUS (8-B)	COLORADO	01-29-80	8636	3	1	21,317	941	F	1,155,009	
	COLUMBUS (9-A)	COLORADO	03-01-51	8745	1	0	0	0		1,184,329	N
A	COLUMBUS (9-C)	COLORADO	05-20-79	8836	1	0	0	0		1,012,485	
	COLUMBUS (9-B, S.)	COLORADO	10-01-63	8738	2	0	3,846	64		1,224,951	N
	COLUMBUS (9-D)	COLORADO	05-26-56	8910	1	0	0	0		905,754	N
	COLUMBUS (9-F)	COLORADO	08-11-78	9036	1	0	0	0		989,275	
A	COLUMBUS (10-A)	COLORADO	09-05-56	9084	2	1	19,302	1,278		1,676,930	N
A	COLUMBUS (10-E WILCOX)	COLORADO	04-20-63	9281	1	1	5,281	226		6,798	N
	COLUMBUS (10-E WILCOX S)	COLORADO	05-21-65	9250	1	0	26,212	413	F	623,047	N
A	COLUMBUS (11-A)	COLORADO	10-07-55	9289	1	0	0	0		2,592,639	N
	COLUMBUS (11-B)	COLORADO	02-13-56	9323	2	0	0	0		2,003,671	N
	COLUMBUS (11-C)	COLORADO	05-15-62	9611	2	0	0	0		2,517,989	N
	COLUMBUS (11-C,S)	COLORADO	11-29-63	9430	1	0	0	0		400,805	N
P	COLUMBUS (11-D)	COLORADO	04-16-52	9508	8	3	115,563	574	F	7,803,311	N
	COLUMBUS (11-E WILCOX)	COLORADO	12-27-65	9552	2	0	0	0		1,291,319	N
	COLUMBUS (11-F)	COLORADO	02-17-57	9536	3	1	163,654	1,872		5,989,625	N
P	COLUMBUS (11-F-N)	COLORADO	03-18-44	9625	6	3	115,322	1,468	F	16,036,631	N
	COLUMBUS (12-A)	COLORADO	10-23-55	9683	2	0	598	0	F	714,497	N
	COLUMBUS (12-B WILCOX)	COLORADO	09-16-56	9878	1	1	18,372	563		903,200	N
	COLUMBUS (12-E WILCOX)	COLORADO	09-11-63	10106	2	1	45,916	1,669		792,638	N
	COLUMBUS (13-A)	COLORADO	10-12-87	10362	1	1	15,359	488		15,359	
	COLUMBUS (7000 WILCOX)	COLORADO	05-22-67	6983	1	1	139,590	6,433		434,341	N
	COLUMBUS (8000 WILCOX)	COLORADO	01-25-58	8052	2	1	305,740	2,135		11,548,216	N
	COLUMBUS, NORTH (9650)	COLORADO	02-12-86	9669	1	1	304,100	20,062		599,830	
P	COLUMBUS, SOUTH (WILCOX 7360)	COLORADO	06-01-84	7362	4	0	0	0		0	
	COLUMBUS, WEST (WILCOX 11)	COLORADO	01-29-82	9396	1	0	0	0		3,972	
	COLUMBUS, WEST (Z-16)	COLORADO	03-07-66	9658	1	0	0	0		494,469	N
	COLUMBUS, WEST (Z-16-B)	COLORADO	03-07-66	9837	2	0	0	0		269,976	N
	COLUMBUS, WEST (Z-18-A)	COLORADO	03-07-66	10024	2	0	0	0		866,549	N
P	CONCRETE SHIP (BIG GAS SAND)	GALVESTON	02-27-84	12850	2	2	4,926,034	37,053		7,969,537	

RAILROAD COMMISSION OF TEXAS
OIL AND GAS DIVISION
GAS WELL GAS PRODUCTION AND HYDROCARBON LIQUIDS RECOVERED ON LEASES, BY FIELD, FOR 1987

RRC DISTRICT 3

	FIELD NAME	COUNTY	DISCOVERY DATE	DEPTH (FEET)	TOTAL WELLS EOY	PROD WELLS EOY	TOTAL 1987 PRODUCTION GROSS GAS (MCF)	HYDROCARBON LIQ (BBLS)		CUMULATIVE GROSS GAS PRODUCTION TO 1-1-88 (MCF)	
P	CONNOR (GLEN ROSE)	MADISON	04-23-78	11126	5	5	54,473	822		1,318,929	
A	CONROE	MONTGOMERY	00-00-31	5200	24	2	42,632	126	F	16,416,610	N
A	CONROE (COCKFIELD UPPER)	MONTGOMERY	00-00-31	5200	41	3	65,567	0	F	29,960,180	N
	CONROE (FRIO 3000)	MONTGOMERY	06-01-58	2951	2	0	0	0		1,955,178	N
	CONROE (VICKSBURG)	MONTGOMERY	08-03-60	3794	1	0	0	0		183,117	N
P	CONROE (WILCOX 9600)	MONTGOMERY	07-20-78	9632	2	1	268,907	2	F	3,616,458	
	CONROE (1650)	MONTGOMERY	11-16-75	1655	1	0	0	0		14,133	
	CONROE, S. (WILCOX 1)	MONTGOMERY	03-21-79	7842	1	0	0	0		2,202,948	
	CONROE, S. (WILCOX 15)	MONTGOMERY	08-15-85	9439	2	1	722,396	0	F	2,305,765	
	CONROE, S. (WILCOX 8040)	MONTGOMERY	06-18-81	8038	1	0	202	2		263,928	
	CONROE, SOUTH (WILCOX 8600)	MONTGOMERY	09-24-78	8600	1	0	0	0		925,083	
	CONROE, SOUTH (WILCOX 9150)	MONTGOMERY	04-04-77	9135	1	0	0	0		2,156,257	
	CONROE, SOUTH (WILCOX 9250)	MONTGOMERY	04-04-77	9244	3	0	6,858	31	F	8,943,024	
	CONROE, SOUTH (WILCOX 9250 "A")	MONTGOMERY	06-30-84	8950	1	0	0	0		433,650	
	CONROE, SOUTH (WILCOX 9900)	MONTGOMERY	03-24-81	9694	1	0	1,034	0	F	1,588,308	
	CONROE, S. (WILCOX 25-10,300)	MONTGOMERY	03-30-84	10286	2	2	146,728	0	F	1,257,653	
	CONROE, S. (FLT. BLK. 8)	MONTGOMERY	03-31-80	10061	1	0	0	0		534,534	
	CONROE, WEST (4800)	MONTGOMERY	09-15-81	4820	1	0	0	0		0	
	CONROE TOWNSITE(CKFLD.UP.4900)	MONTGOMERY	07-22-54	4899	1	0	0	0		267,860	N
A	CONROE TOWNSITE (CKFLD.1ST.UP)	MONTGOMERY	11-08-84	4926	1	0	8,940	0	F	414,993	
P	CONSTITUTION (WESTBURY)	JEFFERSON	12-30-79	14316	2	2	332,650	22,433		2,884,697	
	CONSTITUTION (13600)	JEFFERSON	01-20-81	13621	1	1	43,710	6,433		1,896,599	
	CONSTITUTION, SOUTH (YEGUA)	JEFFERSON	01-10-83	13594	1	0	86,947	7,923		1,266,958	
	COOKS LAKE, S. (10750 YEGUA)	JEFFERSON	04-02-85	10754	1	0	0	0		89,720	
P	COOLEY (MEEK SAND)	FORT BEND	07-28-84	13310	3	3	9,288,988	83,796		15,563,221	
	COOLEY (13,200)	FORT BEND	05-17-83	13193	1	1	54,457	1,471		447,548	
	COPELAND CREEK (2308)	POLK	07-24-87	2308	1	0	807	0		807	
	CORNELIUS (FRIO, LO. 10620)	MATAGORDA	09-08-81	10627	2	1	13,473	126		1,363,569	
	CORNELIUS (9480)	MATAGORDA	08-11-87	9478	1	1	33,566	969		33,566	
	COROLLA (JCAKSON 4150)	GRIMES	04-09-84	4151	1	0	0	0		9,310	
	COROLLA (WILCOX 10300)	WALLER	01-29-80	10291	1	0	0	0		40,360	
A	COROLLA (WILCOX 10435)	GRIMES	12-10-83	10404	1	1	27,831	1,964		276,749	
	COROLLA (YEGUA 4534)	WALLER	02-04-82	5964	1	0	0	0		66,263	
	COROLLA (YEGUA 4600)	WALLER	05-04-82	4604	1	0	0	0		118,869	
	CORRIE (GLEN ROSE)	MADISON	10-09-82	11390	1	1	86,511	172		337,585	
	COTTON LAKE (MIOCENE)	CHAMBERS	12-02-87	4853	1	1	8,251	170		8,251	
A	COTTON LAKE, E. (FRIO 6330)	CHAMBERS	04-28-83	6157	1	0	0	0		11,410	
	COTTON LAKE N (MARG. 6220)	CHAMBERS	01-27-78	6292	1	0	0	0		102,775	
A	COTTON LAKE, NORTH (MARG.6280)	CHAMBERS	01-27-78	6284	1	0	36,522	0		90,826	
	COTTONWOOD (VICKSBURG 8400)	LIBERTY	05-21-52	8360	2	0	0	0		60,889	N
	COVE (MA ZONE)	MATAGORDA	09-02-85	3091	1	0	0	0		54,653	
	COVE (MB ZONE)	MATAGORDA	09-11-84	7894	1	0	0	0		272,776	
P	COVE (ME ZONE)	MATAGORDA	03-10-67	7664	7	2	1,429,715	0	F	44,386,244	N
P	COVE (MF ZONE)	MATAGORDA	03-10-67	7664	3	2	3,711,096	0	F	46,321,437	N
	COVE, NORTH (G-5 SD)	MATAGORDA	07-24-82	7640	1	1	156,649	163		1,450,386	
	COWTRAP (6300)	BRAZORIA	11-25-82	6280	1	1	469,292	0		2,794,722	
	COWTRAP, NORTH (6850)	MATAGORDA	10-06-80	6855	1	0	0	0		2,360,497	
	COWTRAP, NORTH (7100)	MATAGORDA	10-06-80	7066	1	0	161,727	0		1,986,415	
	COWTRAP, S. (6800)	MATAGORDA	12-16-81	6908	1	1	446,515	0		2,653,173	
	COWTRAP, SOUTH (6850)	MATAGORDA	08-17-80	6884	1	0	30,523	0		2,255,169	
	COWTRAP, SOUTH (7100)	MATAGORDA	08-17-80	7090	1	0	153,705	0		1,447,869	
	CRESCENT (FRIO 5360)	WHARTON	05-19-81	5364	1	0	0	0		61,775	
	CRESCENT (FRIO 5460)	WHARTON	04-24-87	5461	1	1	73,330	0		73,330	
	CRESCENT (FRIO 5090)	WHARTON	09-07-82	5092	1	0	1,117	0		177,707	
	CRYSTAL BEACH (S-1)	GALVESTON	11-03-70	8055	1	1	176,658	692		9,636,488	
	CULLEN (FRIO 3600)	WHARTON	06-01-79	3589	2	0	0	0		542,689	
P	CULLEN (MIOCENE 2200)	WHARTON	06-01-79	2210	5	3	74,177	0	F	2,280,965	
P	CYPRESS (COCKFIELD A)	HARRIS	03-30-79	6046	13	7	1,393,650	9,980	F	18,855,052	
	CYPRESS (YEGUA BASAL)	HARRIS	08-26-87	7465	1	0	12,117	113		12,117	
	CYPRESS (YEGUA 6340)	HARRIS	03-01-78	6344	2	1	59,179	499		2,201,280	
	CYPRESS (Y-1)	HARRIS	04-24-84	6254	1	0	3,398	20	F	129,632	
	CYPRESS (Y-2)	HARRIS	11-01-78	6326	2	0	0	0		627,319	
A	CYPRESS (Y-6)	HARRIS	01-21-82	6640	1	1	15,580	426		15,580	
	D.H.J. (YEGUA 4550)	WALLER	01-20-80	4559	1	1	7,360	0		51,018	
A	DABOVAL	WHARTON	10-02-44	7430	1	1	15,197	0		467,525	N
	DABOVAL (FRIO #2-5200)	WHARTON	07-31-54	5218	1	0	0	0		326,394	N
A	DABOVAL (FRIO #4 5500)	WHARTON	05-04-51	5481	1	0	0	0		2,226,436	N
	DABOVAL (FRIO #6A-5860)	WHARTON	05-17-69	7399	1	0	0	0		49,472	N
	DABOVAL (FRIO #7-6220)	WHARTON	05-17-69	7399	1	1	25,472	0		1,929,429	N
P	DABOVAL (FRIO 12-6680)	WHARTON	04-10-67	6686	2	2	28,941	163	F	1,929,161	N
	DABOVAL (FRIO 14-7000)	WHARTON	07-12-49	7006	1	1	17,657	0		1,604,651	N
	DABOVAL (FRIO 6930)	WHARTON	01-18-85	6932	1	0	0	0		55,145	
	DABOVAL (6300)	WHARTON	04-13-70	7318	1	0	0	0		983,448	
	DABOVAL (7180)	WHARTON	07-01-80	7177	1	1	18,398	0		390,161	
P	DABOVAL (7200)	WHARTON	03-01-74	7323	3	3	116,261	449	F	2,044,384	
A	DABOVAL (7210)	WHARTON	02-01-85	7210	1	0	13,484	2,592		102,750	
	DAISY DEAN (FRIO 3560)	COLORADO	08-06-84	3559	1	0	0	0		20,343	
	DALLAS BRANCH (WILCOX)	JASPER	03-06-87	7775	1	0	532	0		532	
	DAMASCUS (AUSTIN CHALK)	POLK	12-03-81	8992	1	0	0	0		86,919	
	DAMASCUS (CARTER)	ANGELINA	07-09-83	8973	1	1	36,983	68		141,051	
P	DAMASCUS (SEAMANS)	ANGELINA	M 11-18-79	9150	7	7	1,405,598	7,516		13,498,736	
P	DAMASCUS (WOODBINE)	POLK	08-08-76	9558	3	3	552,551	2,856		17,053,276	
	DAMASCUS (WOODBINE 9230)	POLK	10-21-80	9226	1	0	0	0		163,289	
	DAMASCUS (WOODBINE 9300)	POLK	02-01-79	9296	1	1	185,321	800		3,039,889	
P	DAMASCUS (WOODBINE 9330)	POLK	M 03-24-79	9324	6	6	1,379,963	6,171		21,145,516	
	DAMASCUS (WOODBINE 9380)	POLK	04-19-79	9372	1	1	32,546	187		2,665,482	
A	DAMON MOUND	BRAZORIA	01-01-78	3955	2	0	0	0		3,220	
	DAMON MOUND (MIOCENE)	BRAZORIA	11-03-55	3758	1	0	0	0		285,667	N
	DANBURY (FRIO 7500)	BRAZORIA	05-09-62	7518	1	0	0	0		0	N
	DANBURY (NODOSARIA)	BRAZORIA	06-04-87	8983	1	1	528,711	8,664		528,711	
	DANBURY, SW. (FRIO LOWER 12550)	BRAZORIA	10-19-77	12558	1	1	239,054	1,810		8,441,445	
	DANBURY, SW. (12,100-A)	BRAZORIA	10-15-78	12078	2	1	377,519	1,420		14,843,312	
	DANBURY, SW. (12,400-B)	BRAZORIA	10-05-78	12409	1	0	0	0		353,285	
	DANBURY, S.W. (12700)	BRAZORIA	04-21-79	12704	1	0	0	0		1,610,981	
	DANBURY, SW. (12, 900-E)	BRAZORIA	01-01-79	12890	1	1	230,126	1,207		9,062,616	
	DANBURY, S.W. (12970-C)	BRAZORIA	12-08-82	12970	1	0	0	0		935,210	
	DANBURY,SW (13,300)	BRAZORIA	08-23-80	13290	1	1	121	110		3,831,857	
	DANBURY, SW. (13,650-H)	BRAZORIA	11-16-78	13652	1	0	0	0		85,813	
A	DANBURY DOME	BRAZORIA	00-00-37		1	0	0	0		25,163	N

GAS WELL GAS PRODUCTION AND HYDROCARBON LIQUIDS RECOVERED ON LEASES, BY FIELD, FOR 1987

RRC DISTRICT 3

	FIELD NAME	COUNTY		DISCOVERY DATE	DEPTH (FEET)	TOTAL WELLS EOY	PROD WELLS EOY	TOTAL 1987 GROSS GAS (MCF)		PRODUCTION HYDROCARBON LIQ (BBLS)		CUMULATIVE GROSS GAS PRODUCTION TO 1-1-88 (MCF)	
P	DANBURY DOME*	BRAZORIA		00-00-37	3410	5	1	44,218		69	F	4,145,706	N
	DANBURY DOME (F-1-A, VRAZEL)	BRAZORIA		05-14-83	7380	1	0	0		0		53,750	
A	DANBURY DOME (5655 SAND)	BRAZORIA		07-20-76	5681	1	0	0		0		45,993	
	DANBURY DOME, NORTH (F-5)	BRAZORIA		01-20-85	6408	1	0	0		0		16,541	
	DANBURY DOME, WEST (FRIO 10,500)	BRAZORIA		03-20-83	10430	1	0	0		0		1,390,848	
	DANBURY RIDGE (FRIO LO., 14144)	BRAZORIA		05-22-87	14144	1	1	49,158		587		49,158	
A	DAY	MADISON		07-25-48	1795	2	0	7,359		0		24,735	N
	DAY (PECAN GAP)	MADISON		10-30-82	5780	1	0	1,899		0		37,790	
	DAY, SOUTH (WOODBINE)	MADISON		10-13-77	7892	1	0	0		0		284,553	
A	DAYTON, NORTH	LIBERTY		02-27-54	2532	2	0	0		0		0	N
	DAYTON, NORTH (MIOCENE 2400)	LIBERTY		12-18-56	2426	1	0	0		0		0	N
	DAYTON, NORTH (YEGUA 9400)	LIBERTY		04-02-60	8309	1	0	0		0		178,497	N
A	DAYTON, NORTH (5000 SAND)	LIBERTY		12-22-50	4993	1	0	0		0		69,512	N
P	DEAN LAKE (WILCOX 12950)	MONTGOMERY		09-13-80	12922	2	2	1,183,837		22,471		7,476,839	
	DEAN LAKE (WILCOX 13300)	MONTGOMERY		06-23-84	13328	1	1	37,903		1,139		235,193	
	DECKERS PRAIRIE (BAYER 5400)	MONTGOMERY	M	12-09-53	5470	2	2	209,380		618		3,828,255	N
P	DECKERS PRAIRIE (WILCOX 9120)	MONTGOMERY		06-30-82	9118	2	2	318,566		10,332		670,640	
A	DECKERS PRAIRIE, S. (SEG A)	MONTGOMERY	M	09-20-52	5563	1	0	357		0	F	4,395,851	N
	DECKERS PRAIRIE, S. (SEG A 1400)	HARRIS	M	07-01-69	1900	4	0	8,806		0		7,137,142	N
	DECKERS PRAIRIE, S. (SEG.A 1600)	HARRIS		12-23-76	1584	1	1	22,694		0		105,587	
	DECKERS PRAIRIE, S. (SEG A 1700)	HARRIS	M	01-21-71	5607	3	2	28,728		0		1,241,420	
	DECKERS PRAIRIE, S. (SEG A 1800)	HARRIS		07-29-69	1850	2	0	0		0		3,587,786	N
	DELHI, NORTH (6400)	HARRIS		10-21-81	6488	1	0	0		0		98,382	
P	DELHI, NORTH (FIRST WILCOX)	HARRIS		04-21-83	10232	3	3	108,324		1,758		816,290	
	DELHI, NE (6700)	HARRIS		09-25-87	6689	1	1	1,830		13		1,830	
	DELHI, N.E. (6900)	HARRIS		07-19-83	6879	4	1	499,610		4,152		3,470,251	
A	DEMPSEY CREEK (WILCOX)	NEWTON		10-19-81	12502	4	0	0		0		845,003	
	DEVERS (YEGUA 11400)	LIBERTY		09-28-83	11401	1	1	37,696		694		390,540	
P	DEVILLIER (VICKSBURG)	CHAMBERS		05-08-75	10708	4	3	38,847		235		32,308,189	
P	DEVIL (DISCORBIS)	JEFFERSON		07-08-82	12512	2	2	2,342,703		82,238		5,715,659	
	DEVIL (FAULT BLOCK B)	JEFFERSON		04-10-83	12074	1	1	147,572		491		877,797	
	DEVIL (FAULT BLOCK C)	JEFFERSON		12-22-82	12804	1	1	151,912		377		792,937	
A	DICKINSON	GALVESTON		01-14-73	8103	1	1	52,704		0	F	167,869	
	DICKINSON (FRIO 1)	GALVESTON		10-30-62	7786	1	0	0		0		60,822	N
	DICKINSON (FRIO 1-A)	GALVESTON		08-20-64		1	1	50,802		0	F	357,439	N
	DICKINSON (FRIO 19)	GALVESTON		12-03-85	9756	1	0	0		0		4,593	
	DICKINSON (FRIO 7,400)	GALVESTON		08-21-56	7440	2	1	25,478		0	F	2,584,407	N
	DICKINSON (FRIO 7,800)	GALVESTON		06-21-40	7809	1	1	11,279		0		340,008	N
	DICKINSON (FRIO 8,400)	GALVESTON		05-30-56	8363	2	1	37,506		0	F	681,597	N
	DICKINSON (FRIO 9,100)	GALVESTON		02-04-36	9096	1	0	20,567		0	F	1,543,772	N
P	DICKINSON (SEG. E, TOP FRIO)	GALVESTON		02-14-76	7421	2	2	167,678		304	F	2,017,806	
A	DIME BOX (NAVARRO)	LEE		06-10-83	4640	4	4	96,373		398		801,286	
	DOBBIN (11740)	MONTGOMERY		05-06-80	11746	1	1	77,642		179		709,610	
	DOLEN (FRIO 3200)	LIBERTY		03-23-82	3208	1	0	0		0		330	
	DOTY, E. (NODOSARIA 7930)	ORANGE		01-02-81	7935	1	0	0		0		623,904	
P	DOUBLE A WELLS (WOODBINE)	POLK		03-17-85	14350	2	2	1,929,998		41,088		3,251,185	
	DOUBLE A WELLS (2150)	POLK		06-26-80	2152	1	0	0		0		319	
	DOUBLE BAYOU (FRIO 7)	CHAMBERS		12-14-84	8410	1	1	490,472		630	F	1,391,125	
	DOUBLE BAYOU (FRIO 9)	CHAMBERS		01-30-73	8586	1	1	24,580		283	F	1,711,637	
	DOUBLE BAYOU (FRIO 8200)	CHAMBERS		01-24-44	8266	1	0	0		0		6,402,218	N
	DOUBLE BAYOU (FRIO 8700)	CHAMBERS		02-12-42	8742	1	0	0		0		725,001	N
	DOUBLE BAYOU (8800)	CHAMBERS		02-21-58	8835	1	0	0		0		106,180	N
A	DOUBLE BAYOU, E. (REARWIN, LO.)	CHAMBERS		10-10-57	9054	1	0	0		0		176,108	N
	DOUBLE LAKE (WILCOX 7830)	SAN JACINTO		07-13-83	7832	1	1	2,444		40		56,830	
	DOUCETTE (WOODBINE)	TYLER		09-26-86	13694	1	0	0		0		0	
	DRAKES BRANCH (COCKFIELD, UP.)	TYLER		10-30-73	4995	1	0	33,503		0		652,480	
	DRAKES BRANCH (COCKFIELD 2-A,Y)	TYLER		09-30-86	5362	1	1	90,717		0		97,108	
	DRAKES BRANCH (COCKFIELD 5)	TYLER		02-17-75	5240	1	0	0		0		3,000,738	
	DUBINA, SOUTH (9150)	COLORADO		06-02-77	9154	2	0	381		0	F	268,576	
P	DUBINA, W. (OAKVILLE 500)	FAYETTE	M	06-24-82	579	33	13	376,894		0	F	1,138,794	
	DUFFY (FRIO 5550)	WHARTON		05-02-76	5546	1	1	85,718		0		1,098,430	
P	DUFFY (5370)	WHARTON		06-07-78	5366	2	2	138,175		0		1,343,715	
	DUFFY (MIOCENE LOWER)	WHARTON		03-03-61	3659	1	0	0		0		360,764	N
	DUFFY (1150)	WHARTON		03-13-86	1140	1	0	0		0		861	
	DUFFY (1350)	WHARTON		09-29-60	1344	1	0	0		0		21,543	N
	DUFFY, NORTH	WHARTON		02-09-86	6683	1	0	0		0		32,736	
	DUFFY, NORTH (6500)	WHARTON		02-12-87	6508	1	0	18,137		58		18,137	
	DUNCAN (FRIO 4360)	WHARTON		11-10-83	4364	1	1	36,316		0	F	293,134	
	DUNCAN, S. (YEGUA 6500)	WHARTON		11-09-84	6576	1	0	0		0		59,078	
P	DUNCAN, SOUTH (7150)	WHARTON		10-07-84	7134	2	2	390,196		5,592		1,170,409	
	DUNCAN SLOUGH (FRIO-2)	MATAGORDA		12-10-60	10234	3	1	25,764		524	F	2,286,084	N
A	DUNCAN SLOUGH (FRIO-6)	MATAGORDA	M	01-17-61	11002	1	1	14,060		275		4,146,270	N
	DUNCAN SLOUGH (FRIO-7-8)	MATAGORDA		09-20-61	11252	1	1	41,936		1,282		1,193,095	N
	DUNCAN SLOUGH (FRIO-8)	MATAGORDA		12-10-60	11428	1	0	0		0		1,141,954	N
	DUNCAN SLOUGH, SOUTH (F-6)	MATAGORDA		01-27-79	10719	1	0	0		0		14,437,275	
	DUNCAN SLOUGH, S. (FRIO, LO.)	MATAGORDA		01-30-70	11332	3	1	66,281		1,048		16,531,692	
	DUNCAN SLOUGH, SE. (FRIO LO.)	MATAGORDA		02-02-82	11326	1	1	53,064		379		349,807	
	DUNCAN SLOUGH, W. (FRIO, LO.)	MATAGORDA		10-28-81	11082	1	0	8,522		471		264,135	
	DUNFORD (3RD COOK MTN.)	HARDIN		08-26-79	8574	1	1	41,405		303		386,246	
A	DURKEE (FAIRBANKS SAND)	HARRIS		07-19-72	7970	1	0	0		0		499,842	
	DURKEE (GOODYKOONTZ 7400)	HARRIS		08-23-59	7422	1	0	12,209		0	F	18,963	N
	DURKEE (7200)	HARRIS		09-03-54	7250	1	0	0		0		367,016	N
A	DURKEE, NORTH	HARRIS		09-22-87	7122	1	1	21,251		280		21,251	
	DURKEE, N. (FAIRBANKS SD.)	HARRIS		03-01-78		1	1	32,543		250	F	732,517	
	DURKEE, N. (GOODYKOONTZ 111)	HARRIS		03-01-76	7323	1	0	0		0		341,283	
	DURKEE, NORTH (MOORE)	HARRIS		01-16-62	7480	1	0	10,353		81		272,452	N
P	DYERSDALE	HARRIS		12-18-85	3514	5	2	228,617		0		348,533	
	DYERSDALE (MIOCENE 2550)	HARRIS		06-01-75	2550	1	0	0		0		66,291	
	DYERSDALE (MIOCENE 2700,STRAY)	HARRIS		04-01-74	2738	2	1	4,134		0		1,429,843	
	DYERSDALE (MIOCENE 3260)	HARRIS		04-01-74	3252	2	1	19,783		0		1,632,845	
	DYERSDALE (MIOCENE 3280)	HARRIS		04-01-74	3283	2	0	58,730		0		1,444,026	
	DYERSDALE (MIONCENE 3500)	HARRIS		03-14-86	3508	1	1	30,438		1		83,916	
	DYERSDALE (YEGUA 8050, GAS)	HARRIS		07-18-85	8038	1	0	0		0		19,935	
A	DYERSDALE, N. (CM-1)	HARRIS		09-25-73	8361	1	1	2,913		101		358,535	
	DYERSDALE, N. (CM-2)	HARRIS		04-24-74	9332	5	0	0		0		6,696,793	
	DYERSDALE, N. (CM-3)	HARRIS		08-16-71	9145	5	2	15,080		131	F	2,849,543	
	DYERSDALE, N. (CM-5)	HARRIS		05-29-84	9079	1	1	82,711		726		707,398	
	DYERSDALE,N. (CM-6)	HARRIS		12-12-85	9058	1	1	9,191		82		24,137	
A	DYERSDALE, N (Y-1)	HARRIS		07-06-84	7876	1	0	0		0		87,570	

RAILROAD COMMISSION OF TEXAS
OIL AND GAS DIVISION
GAS WELL GAS PRODUCTION AND HYDROCARBON LIQUIDS RECOVERED ON LEASES, BY FIELD, FOR 1987

RRC DISTRICT 3

	FIELD NAME	COUNTY	DISCOVERY DATE	DEPTH (FEET)	TOTAL WELLS EOY	PROD WELLS EOY	TOTAL 1987 PRODUCTION GROSS GAS (MCF)	HYDROCARBON LIQ (BBLS)		CUMULATIVE GROSS GAS PRODUCTION TO 1-1-88 (MCF)	
	DYERSDALE, N. (Y-2)	HARRIS	11-01-77	8288	1	0	0	0		130,299	
A	DYERSDALE, N. (Y-5)	HARRIS	08-26-71	9399	6	2	60,332	1,227	F	15,759,726	
P	DYERSDALE, N. (8100)	HARRIS	06-07-77	8109	3	3	1,143,351	18,181		6,740,300	
	EAST COLUMBIA (FRIO 9840)	BRAZORIA	07-12-75	9842	1	0	0	0		383,130	
	EAST COLUMBIA (FRIO 10,400)	BRAZORIA	09-05-86	10408	1	1	175,328	2,231		223,829	
	EASTER (1950)	COLORADO	10-04-68	2300	4	1	30,391	0		1,145,944	N
	EASTER (1980)	COLORADO	03-29-84	1980	1	1	133,501	0		456,676	
	EASTER (2050)	COLORADO	05-15-69	2300	1	0	0	0		1,567,353	N
	EASTER (2150)	COLORADO	01-15-86	2150	1	1	33,098	0		60,737	
	EASTER (2200)	COLORADO	11-04-75	2190	1	1	2,828	0		707,336	
	EASTER (5800)	COLORADO	04-29-85	5800	1	0	0	0		9,420	
A	EASTER, SOUTH (9000)	COLORADO	06-29-79	9003	1	1	110,745	1,272		1,122,585	
	EASTERN	BRAZOS	03-31-86	10924	2	1	108,397	2,172		280,346	
	EASTERN (BUDA)	BRAZOS	09-28-86	10462	1	0	0	0		13,944	
	EATON (MIOCENE 2000)	COLORADO	09-01-73	1997	5	5	82,459	0		1,873,607	
P	EATON (MIOCENE 2100)	COLORADO	12-04-71	2514	8	8	265,521	0		6,218,421	
	EATON, SOUTH (MIOCENE 2230)	COLORADO	03-10-75	2232	1	0	1,667	0		225,085	
P	ECHO (9910)	ORANGE	05-03-83	9910	4	3	502,545	54,099		2,142,964	
	EDNY DUKE (WILCOX 9000)	POLK	01-16-79	8933	1	0	7,289	129		511,187	
	EGYPT (2800)	WHARTON	01-09-71	7331	1	0	0	0		2,644,298	
	EGYPT (6970)	WHARTON	09-29-81	6967	1	1	46,367	325		269,587	
P	EGYPT (7200)	WHARTON	10-06-48	7160	6	5	145,693	1,364	F	2,052,398	N
	EGYPT (7950)	WHARTON	11-25-85	7950	1	0	75,916	422		400,507	
	EGYPT, NW. (FRIO 4340)	WHARTON	08-14-86	7413	2	2	66,051	1	F	96,814	
	EGYPT, NW. (MIOCENE 2760)	WHARTON	06-08-86	7410	1	1	144,561	0	F	246,667	
P	EGYPT, NW. (7400)	WHARTON	11-23-81	8000	5	4	306,451	1,797	F	1,038,843	
A	EL CAMPO	WHARTON	02-12-78	6946	1	0	0	0		125,904	
	EL CAMPO (GLAZE)	WHARTON	03-01-87	5976	1	0	162	0		162	
	EL CAMPO (KOTLAR 1ST. E.Y.)	WHARTON	09-22-87	9433	1	1	4,815	139		4,815	
P	EL CAMPO (YEGUA)	WHARTON	01-04-86	9868	16	13	6,059,739	630,682		6,916,575	
	EL CAMPO, N. (EARL SD.)	WHARTON	03-20-70	5215	1	0	0	0		11,264	
A	EL CAMPO, NORTH (MIOCENE)	WHARTON	04-08-74	3363	1	0	3,489	0		460,135	
	EL CAMPO, N. (MIOCENE 3000)	WHARTON	02-09-70	3415	2	0	0	0		527,343	
	EL CAMPO, N. (MIOCENE 3290)	WHARTON	01-24-75	3297	1	0	0	0		136,337	
	EL CAMPO, N. (MIOCENE 3400)	WHARTON	05-27-41	3384	2	0	0	0		349,555	N
	EL CAMPO, S. (FRIO 6690)	WHARTON	06-13-84	6687	1	0	20,763	0		109,242	
	EL CAMPO, WEST (FRIO 4700)	WHARTON	12-07-59	4723	1	1	124,332	34		771,449	N
	EL CAMPO WEST (FRIO 5180)	WHARTON	09-24-80	5185	1	0	10,067	0		173,421	
	EL CAMPO, WEST (GRETA 3975)	WHARTON	02-10-84	3976	1	0	0	0		90,854	
A	EL CAMPO, WEST (MASSIVE GRETA)	WHARTON	04-04-85	5092	1	0	0	0		0	
	EL CAMPO, WEST (REITZ SAND)	WHARTON	08-07-84	5216	1	0	24,245	0		213,395	
	EL CAMPO, W. (4890)	WHARTON	04-13-83	4888	1	0	0	0		1,858	
	EL CAMPO, WEST (5035 STRINGER)	WHARTON	02-27-85	5280	1	0	0	0		0	
	EL CAMPO, W. (5090)	WHARTON	05-26-82	5090	1	0	2,243	0		101,614	
	EL CAMPO, W. (5260)	WHARTON	05-09-83	5265	1	0	0	0		48,628	
P	EL GORDO (MIOCENE)	MATAGORDA	12-01-76	10938	5	5	7,982,235	77,739		36,318,092	
	EL GORDO (11800)	MATAGORDA	05-01-77	11796	1	1	937,932	4,790		5,267,432	
	EL GORDO (12070)	MATAGORDA	07-02-81	12099	1	1	294,952	1,972		978,013	
	EL GORDO (12100)	MATAGORDA	02-01-78	12058	1	1	636,500	3,350		3,810,947	
	EL GORDO (12300)	MATAGORDA	02-05-78	12978	1	0	0	0		586,304	
	EL GORDO (12800)	MATAGORDA	09-01-78	12850	1	1	7,289	23	F	83,632	
	EL GORDO (13700)	MATAGORDA	08-08-83	13765	1	1	3,211,706	13,605		8,960,978	
A	EL MATON (BASAL FRIO)	MATAGORDA	08-24-63	9799	1	0	0	0		7,174,401	N
	EL MATON (FRIO 9200)	MATAGORDA	12-12-86	11520	1	0	0	0		0	
	EL MATON (FRIO 10,100)	MATAGORDA	01-02-59	10120	1	0	0	0		484,475	N
	EL MATON (FRIO 10778)	MATAGORDA	06-04-85	12504	1	1	94,680	2,162		324,058	
	EL MATON, SOUTH (FRIO 9440)	MATAGORDA	01-08-85	9440	1	1	298,687	8,934		791,137	
	EL MATON, SOUTH (FRIO 9650)	MATAGORDA	01-08-85	9440	1	0	123,462	1,209		606,189	
P	EL PLEASANT (WILCOX UP)	AUSTIN	01-12-85	10297	2	2	288,706	6,018		714,293	
	ELLIOTT SLOUGH (FRIO, LOWER)	MATAGORDA	12-03-60	12326	1	1	9,678	385		413,828	N
	ELM GROVE (COCKRILL, FIRST)	FAYETTE	11-13-66	1826	1	0	0	0		174,788	N
	ELM GROVE (SPARTA)	FAYETTE	08-21-68	934	1	0	0	0		102,240	N
	ELWOOD (DISCORBIS)	CHAMBERS	06-25-82	11870	1	1	1,012,711	4,583		3,577,713	
P	ELWOOD (VICKSBURG)	CHAMBERS	05-28-78	13120	6	6	6,157,281	153,963		55,637,926	
A	ENGLEHART (MALIGURA SAND)	COLORADO	07-17-87	9176	1	0	0	0		0	
P	ENGLEHART (WILCOX 8800)	COLORADO	03-19-52	8785	4	3	182,798	1,325		6,535,822	N
	ENGLEHART (WILCOX 8900)	COLORADO	11-29-57	8887	1	1	228,551	3,817		929,602	N
	ENGLEHART (WILCOX 8950)	COLORADO	07-27-84	8922	1	0	0	0		715,513	
	ENGLEHART (WILCOX 9100)	COLORADO	01-08-52	9150	2	0	5,070	14		5,450,983	N
	ENGLEHART (YEGUA 3)	COLORADO	06-10-85	6134	1	1	45,743	467		213,735	
	ENGLEHART (3750)	COLORADO	05-18-75	9850	2	0	3,548	0		290,163	
	ENGLEHART (3870)	COLORADO	11-16-83	3872	2	1	179,388	0		496,365	
	ENGLEHART (6000)	COLORADO	06-16-54	6002	2	1	9,583	668		2,804,737	N
	ENGLEHART (6100)	COLORADO	12-28-50	9050	1	1	79,105	0		317,399	N
	ENGLEHART (6230)	COLORADO	08-10-78	6228	1	1	138,497	1,297		1,052,611	
	ENGLEHART (6300)	COLORADO	03-08-55	6301	1	1	29,860	154		436,757	N
	ENGLEHART (6500)	COLORADO	01-19-54	6525	1	1	43,974	0		2,487,582	N
	ENGLEHART (6700)	COLORADO	02-02-55	6667	1	0	0	0		56,603	N
	ENGLEHART (6800)	COLORADO	12-17-82	5998	1	0	3,815	0		165,767	
	ENGLEHART (YEGUA 6490)	COLORADO	06-23-85	6486	1	0	0	0		0	
	ENGLEHART, E. (6500)	COLORADO	05-04-77	6517	1	1	10,320	0		174,131	
	ENGLEHART, N. (WILCOX A-2)	COLORADO	02-26-85	9206	1	1	41,045	351		129,033	
A	ESPERSON DOME	LIBERTY	00-00-38	9522	5	1	170,853	680	F	526,647	N
	ESPERSON DOME*	LIBERTY	10-01-73	7640	1	0	0	0		0	
	ESPERSON DOME (YEGUA)	LIBERTY	01-29-55	8848	2	0	0	0		394,413	N
	ESPERSON DOME (YEGUA 7000)	LIBERTY	04-29-41	6890	2	0	0	0		4,025,305	N
	ESPERSON DOME (YEGUA 7100)	LIBERTY	08-01-41	7150	1	0	0	0		119,409	N
	ESPERSON DOME (YEGUA 7800 UPPER)	LIBERTY	07-31-53	7780	2	0	0	0		638,608	N
	ESPERSON DOME (YEGUA 8500)	LIBERTY	07-02-49	8552	3	0	0	0		671,499	N
	ESPERSON DOME, WEST	HARRIS	03-21-85	7928	1	1	41,517	553		181,422	
	ETTA (M630 SAND)	WHARTON	04-19-83	1012	1	0	270	0		14,701	
	ETTA (M 760 SAND)	WHARTON	02-24-83	760	1	1	1,358	0		77,899	
	ETTA (7150 FRIO)	WHARTON	10-06-76	7143	1	0	0	0		70,403	
A	ETTA (7250 FRIO)	WHARTON	01-29-84	7254	1	0	665	0	F	66,162	
	EVADALE, NE. (WILCOX)	JASPER	01-03-75	11676	1	0	0	0		703,741	
	EVADALE, NE. (YEGUA)	JASPER	05-27-85	8392	1	0	596	257		63,502	
A	EVERGREEN	SAN JACINTO	09-30-83	3592	1	0	0	0		0	
	EVERGREEN (3600)	SAN JACINTO	02-03-84	3650	1	0	0	0		0	
A	FAIRBANKS	HARRIS	00-00-38	6836	2	0	0	0		2,124,287	N

GAS WELL GAS PRODUCTION AND HYDROCARBON LIQUIDS RECOVERED ON LEASES, BY FIELD, FOR 1987

RRC DISTRICT 3

	FIELD NAME	COUNTY	DISCOVERY DATE	DEPTH (FEET)	TOTAL WELLS EOY	PROD WELLS EOY	TOTAL 1987 PRODUCTION GROSS GAS (MCF)	HYDROCARBON LIQ (BBLS)	CUMULATIVE GROSS GAS PRODUCTION TO 1-1-88 (MCF)
	FAIRBANKS (COCKFIELD 6500)	HARRIS	01-15-39	6530	1	1	11,585	0	519,173 N
A	FAITH-MAG (FRIO 9500)	MATAGORDA	02-04-56	9518	2	1	25,408 C	0 F	9,344,923 N
A	FANNETT	JEFFERSON	00-00-27	8350	1	0	0	0	1,739,713 N
	FANNETT *	JEFFERSON	06-17-68	7579	12	2	22,177	0 F	17,805,415 N
	FANNETT (FRIO SEG. A UPPER)	JEFFERSON	05-03-59	7660	1	0	0	0	1,473,548 N
	FANNETT, SW (FRIO 7900)	JEFFERSON	06-02-66	7921	1	0	0	0	0 N
	FANNETT, SW (NOD 2)	JEFFERSON	03-22-79	10750	1	0	0	0	0
	FAYETTEVILLE, NE. (OAKVILLE)	FAYETTE	12-05-56	153	1	0	0	0	270 N
	FELICIA (YEGUA)	LIBERTY	11-13-80	10266	1	1	28,595	1,432	682,613
	FERGUSON CROSSING (QUEEN CITY)	GRIMES	04-04-60	1726	2	0	0	0	77,629 N
	FERGUSON CROSSING (WILCOX)	GRIMES	07-05-61	2166	3	0	0	0	205,154 N
	FIG RIDGE (FB-8, F-1)	CHAMBERS	06-02-41	8449	1	0	0	0	326,493 N
A	FIG RIDGE (FRIO FIRST)	CHAMBERS	09-23-44	8345	1	1	202,462	842	1,634,559 N
A	FIG RIDGE (FRIO SECOND)	CHAMBERS	06-20-40	8353	1	0	0	0	1,782 N
	FIG RIDGE (MARGINULINA)	CHAMBERS	04-12-54	7954	3	0	9,184	83	83,067 N
	FIG RIDGE, NW. (F-1)	CHAMBERS	10-30-64	8112	1	0	0	0	48,526 N
	FIG RIDGE, NW. (MARG. 7800)	CHAMBERS	11-04-77	7352	1	0	14,056	83	156,048
A	FISHERS REEF (FRIO 1-A)	CHAMBERS	11-28-64	7542	1	0	0	0	38,028 N
	FISHERS REEF (FRIO 5)	CHAMBERS	07-20-63	8256	1	0	0	0	1,576,129 N
	FISHERS REEF (FRIO 5-A)	CHAMBERS	01-23-64	8245	1	1	221,534	435 F	1,508,346 N
	FISHERS REEF (FRIO 5, NE)	CHAMBERS	08-22-84	8202	1	0	0	0	12,753
A	FISHERS REEF (FRIO 6)	CHAMBERS	07-09-63	8364	8	2	349,235	439 F	8,565,121 N
	FISHERS REEF (FRIO 6A, NE)	CHAMBERS	07-03-83	8292	1	0	0	0	183,698
A	FISHERS REEF (FRIO 11)	CHAMBERS	08-12-61	8742	2	0	0	0	18,139,599 N
A	FISHERS REEF (FRIO 13)	CHAMBERS	03-04-69	8693	3	0	6,029	0 F	7,321,813 N
	FISHERS REEF (FRIO 14)	CHAMBERS	03-22-85	9370	1	1	22,702	47	23,799
	FISHERS REEF (FRIO 17)	CHAMBERS	12-30-59	9070	1	0	0	0	185,056 N
	FISHERS REEF (FRIO 18)	CHAMBERS	04-19-66	9125	1	0	0	0	3 N
	FISHERS REEF (FRIO 8200)	CHAMBERS	07-01-31	8183	3	0	8,595	239	18,944,957 N
A	FISHERS REEF (FRIO 8400)	CHAMBERS	11-27-50	8428	3	0	0	0	31,767,004 N
	FISHERS REEF (FRIO 8800)	CHAMBERS	05-27-50	8790	2	1	45,801	1,413	5,150,531 N
A	FISHERS REEF, NORTHEAST	CHAMBERS	01-01-61	9114	2	1	44,498	698 F	1,606,643 N
	FISHERS REEF, SOUTH (FRIO 8700)	CHAMBERS	06-17-58	8732	1	0	0	0	670,153 N
	FLAT BRANCH (AUSTIN CHALK)	TYLER	02-04-85	14520	1	1	31,920	3,392	31,920
	FLETCHER (YEGUA SAND)	HARDIN	01-28-82	9064	1	1	4,958	58	100,827
	FLORES (10-H)	SAN JACINTO	09-26-80	10605	1	1	17,812	2,366	341,058
	FLORES (12-C)	SAN JACINTO	08-01-85	11264	1	0	134,201	1,225	370,693
	FLORES (12-D)	SAN JACINTO	05-24-84	11315	1	0	42,052	552	371,880
P	FONDREN RANCH (MIOCENE 2900)	COLORADO	10-30-87	2863	2	0	62,686	0	76,836
P	FONDREN RANCH (WILCOX)	COLORADO	09-11-81	9372	5	1	499,746	10,506	2,482,047
A	FONDREN RANCH (WILCOX 6850)	COLORADO	10-15-85	6847	1	0	18,606	582	66,271
	FONDREN RANCH (WILCOX 7300)	COLORADO	01-14-86	7307	1	0	0	0	20,371
A	FONDREN RANCH (WILCOX 8600)	COLORADO	03-30-82	10724	1	0	559	0	255,081
P	FONDREN RANCH (WILCOX 9100)	COLORADO	04-18-86	9130	2	1	253,179	6,454	368,521
	FONDREN RANCH (YEGUA 4800)	COLORADO	07-28-82	4712	1	0	0	0	411,969
	FORT TRINIDAD (GLEN ROSE)	MADISON	01-07-61	10576	1	0	3,608	427	20,351 N
P	FORT TRINIDAD (GLEN ROSE -D-)	HOUSTON	M 02-06-70	13100	7	4	250,344	9,452	21,050,526
P	FORT TRINIDAD (GLEN ROSE -E-)	MADISON	02-16-62	10753	10	2	218,860	2,894 F	14,101,495 N
A	FORT TRINIDAD (GLEN ROSE, UPPER)	HOUSTON	M 01-07-61	10576	32	13	1,074,937 C	2,120 F	80,205,736 N
A	FT. TRINIDAD, E. (GLEN ROSE D)	HOUSTON	M 11-23-62	10875	6	2	87,609	1,823	1,941,363 N
	FT. TRINIDAD, E. (GLEN ROSE E)	HOUSTON	M 11-23-62	10875	2	1	124,943	5,753	3,330,139 N
P	FT. TRINIDAD, NE. (GLENROSE, UP)	HOUSTON	M 01-13-81	10427	7	7	475,687	23,581	3,128,473
	FT. TRINIDAD, SW.(GL. RO. 11100)	MADISON	09-25-84	11198	1	1	7,320	166	67,168
	FORT TRINIDAD, SW.(GLEN ROSE-C-)	MADISON	01-07-61	10576	2	0	0	0	0 N
	FORT TRINIDAD, SW.(GLEN ROSE-E-)	MADISON	02-16-62	10753	1	1	333,943	3,356	520,570 N
P	FORT TRINIDAD, W. (GLEN ROSE B)	HOUSTON	M 04-18-62	10538	17	2	245,689	2,325 F	14,223,284 N
P	FORT TRINIDAD, W. (GLEN ROSE,UP)	MADISON	M 03-16-83	10250	16	12	1,958,965	62,493	9,816,944
	FOSTER (WILCOX C)	MONTGOMERY	04-24-85	9930	1	1	50,583	2,453	429,882
	FOSTER (WILCOX D)	MONTGOMERY	12-11-85	10127	3	1	49,211	2,497	304,278
	FOSTER SOUTH (WILCOX "C")	MONTGOMERY	05-09-85	10272	2	1	34,602	635	267,188
	FOSTER SOUTH (WILCOX 8983)	MONTGOMERY	09-10-86	8983	1	1	46,925	104	73,019
	FOSTER FARMS, NORTH (7550 YEGUA)	FORT BEND	12-10-79	7550	1	0	0	0	647,752
P	FOSTORIA (WILCOX 9,100)	MONTGOMERY	03-22-58	9111	3	2	98,314	806	4,792,256 N
	FOSTORIA (WILCOX 10,900)	MONTGOMERY	10-31-57	10880	2	0	0	0	0 N
	FOSTORIA (10,400)	MONTGOMERY	11-28-59	10416	1	1	132,171	4,351	2,014,213 N
	FOSTORIA DEEP (WILCOX)	MONTGOMERY	12-05-86	14252	3	1	190,979	1,528	209,445
	FOUR CORNERS (FRIO F-28)	BRAZORIA	05-09-86	12577	1	1	4,857	62	11,889
	FOUR CORNERS (HELMUTH A)	BRAZORIA	08-30-79	12961	2	1	23,548	169	2,581,609
	FOUR CORNERS (12000)	BRAZORIA	05-01-79	12097	2	0	25,630	358	7,636,258
	FOUR SEASONS (WOODBINE)	POLK	05-26-85	12626	1	1	256,927	4,338	456,852
	FRANK (WILCOX "O")	COLORADO	05-04-82	9622	4	0	13,804	0	656,449
	FRANKLAND, S. (11000)	CHAMBERS	05-25-84	11019	1	0	105	0	200,996
	FRANKS (BANFIELD)	GALVESTON	06-11-56	10824	1	1	372,374	26,242	372,374 N
A	FRANKS (SCHENCK SAND)	GALVESTON	04-19-56	10970	1	0	0	0	8,094,897 N
A	FRANKS (WEITING, LOWER)	GALVESTON	04-01-57	11490	2	1	8,030	342	7,457,099 N
A	FRANKS (WEITING, UPPER)	GALVESTON	M 10-21-56	11423	4	1	112,100	3,482	9,049,727 N
	FREEPORT (MIOCENE 7400)	BRAZORIA	10-24-78	7704	1	0	0	0	652,726
	FREEPORT (MIOCENE 7600)	BRAZORIA	07-01-76	7652	1	0	6,349	0 F	4,097,214
	FREEPORT (MIOCENE 7700)	BRAZORIA	03-01-87	8654	1	1	287,993	0	287,993
	FREEPORT (MIOCENE 7900)	BRAZORIA	07-01-76	8309	2	1	320,877	1,265	1,561,694
	FREEPORT (MIOCENE 8100)	BRAZORIA	07-01-76	8132	2	0	0	0	9,495,177
A	FRELSBURG (CULLEN SD.)	COLORADO	01-01-50	9887	1	0	0	0	9,105 N
	FRELSBURG (WILCOX 8000)	COLORADO	06-04-47	7982	1	0	0	0	1,339,027 N
	FRELSBURG (Z-15-B)	COLORADO	09-27-63	9094	1	0	0	0	0 N
A	FRELSBURG (Z-15-D)	COLORADO	12-13-60	9290	1	1	61,062	2,254	449,161 N
	FRELSBURG (Z-15-F)	COLORADO	12-13-60	9290	1	0	0	0	100,976 N
	FRELSBURG (Z-15-S)	COLORADO	11-13-79	9090	1	0	6,430	86	233,949
	FRELSBURG (Z-18)	COLORADO	11-20-61	10108	1	0	0	0	171,504 N
	FRELSBURG (Z-18-B)	COLORADO	03-06-62	10263	1	0	0	0	60,065 N
	FRELSBURG (Z-20, A)	COLORADO	05-16-79	10452	1	1	31,758	501	584,439
	FRIENDSHIP DEVELOPMENT (C-3B)	MONTGOMERY	11-11-82	9630	2	1	31,724	80	292,153
	FRIENDSHIP DEVELOPMENT (WILCOX)	MONTGOMERY	08-27-81	11160	1	0	0	0	520,482
	FRIJOLE (FRIO 2800)	WALLER	06-07-84	2802	1	1	104,856	0	363,468
	FULSHEAR (CLODINE, UPPER 7100)	FORT BEND	07-17-53	7067	2	0	0	0	1,168,240 N
A	FULSHEAR (HILLEBRENNER)	FORT BEND	04-13-52	6875	2	1	206,463	3,016	5,359,900 N
	FULSHEAR (IV-B)	FORT BEND	11-20-80	7564	1	1	53,799	71 F	736,628
P	FULSHEAR, S. (WILCOX 15450)	FORT BEND	10-10-76	15438	2	2	89,297	301 F	2,433,044
	FUQUA (AUSTIN CHALK)	GRIMES	02-09-82	12765	1	1	6,181	64	80,817
	G.D.M. 27-L (LENTIC-7600)	GALVESTON	12-27-84	7593	1	0	419,613	9,501	698,618

RAILROAD COMMISSION OF TEXAS
OIL AND GAS DIVISION
GAS WELL GAS PRODUCTION AND HYDROCARBON LIQUIDS RECOVERED ON LEASES, BY FIELD, FOR 1987

RRC DISTRICT 3

	FIELD NAME	COUNTY		DISCOVERY DATE	DEPTH (FEET)	TOTAL WELLS EOY	PROD WELLS EOY	TOTAL 1987 GROSS GAS (MCF)	PRODUCTION HYDROCARBON LIQ (BBLS)		CUMULATIVE GROSS GAS PRODUCTION TO 1-1-88 (MCF)	
	G.O.M. 27-L (LENTIC-8000)	GALVESTON		12-27-83	7996	1	0	0	0		58,660	
	GOM 27-L (8150)	GALVESTON		10-07-77	8200	3	1	2,191,042	10,420		17,301,378	
	G. O. M.-ST-83-S	JEFFERSON		07-05-64		1	0	0	0		0	N
	GSF-LANDFILL GAS	HARRIS		08-01-86	100	1	1	1,027,545	0	F	1,111,696	
	G.V. RICKS (WILCOX)	FAYETTE		09-16-85	5395	1	1	25,824	169		95,841	
	GALVESTON BLK.104-L (SD.1)	GALVESTON		04-03-81	10626	1	1	320,445	918		4,644,419	
	GALVESTON BLK. 104-L (SD.2)	GALVESTON		04-16-81	8976	2	0	338,711	2,319		9,020,630	
	GALVESTON BLK. 104-L (SD.3)	GALVESTON		05-01-81	10850	1	0	0	0		2,371,292	
A	GALVESTON BLK. 104-L (SD. 4)	GALVESTON		01-13-86	10644	2	0	1,011	67		53,796	
	GALVESTON BLK. 104-L (SD.6)	GALVESTON		04-06-81	8494	1	0	0	0		443,436	
P	GALVESTON BLOCK 310-L (MIO)	GALVESTON	M	10-24-74	6820	9	6	2,384,904	5,720		36,047,128	
P	GALVESTON ISLAND (DISCORBIS 5)	GALVESTON		08-18-75	8307	4	3	1,268,540	1,013	F	33,360,723	
	GALVESTON ISLAND(DISCORBIS 7760)	GALVESTON		07-05-64	7152	2	0	61,514	40	F	26,513,089	N
P	GALVESTON ISLAND (SIPHONINA)	GALVESTON		05-21-75	7840	2	2	1,448,486	1,021		24,645,065	
	GALVESTON 102-L(MIOCENE)	GALVESTON		08-16-79	9360	3	3	1,206,754	4,349	F	83,370,883	
	GALVESTON 175-S (L-1)	GALVESTON		02-20-87	7982	1	1	670,903	0	F	670,903	
	GALVESTON 175-S (S-4)	GALVESTON		02-20-87	7800	1	1	669,247	0	F	669,247	
	GARWOOD (FRIO 3200)	COLORADO	M	08-10-61	3169	1	0	0	0		402,130	N
	GARWOOD (FRIO 3550)	COLORADO		09-10-58	3431	1	0	0	0		73,549	N
	GARWOOD (MIOCENE 1300)	COLORADO		04-24-75	1299	1	0	0	0		25	
	GARWOOD (MIOCENE 1950)	COLORADO		08-03-76	1924	1	0	0	0		8,396	
	GARWOOD (MIOCENE 2100)	COLORADO		05-06-57	2110	1	0	9,168	0		511,354	N
	GARWOOD (MIOCENE 3100)	COLORADO	M	07-09-48	3118	2	0	0	0		75,927	N
	GARWOOD (WILCOX 8500)	COLORADO		04-22-55	8565	1	1	93,598	1,765		719,027	N
	GARWOOD (3600)	COLORADO	M	08-18-53	3609	2	0	0	0		1,404,786	N
P	GARWOOD EAST (YEGUA 6650)	COLORADO		10-28-85	6642	2	1	50,384	543		50,384	
	GARWOOD, EAST (3900)	COLORADO		08-25-87	3935	1	1	16,231	0		16,231	
P	GARWOOD, NORTH (3590)	COLORADO		07-16-80	3594	2	2	181,030	0		1,112,205	
	GARWOOD, NE. (1900)	COLORADO		08-06-66	1913	1	0	5,821	0		1,415,426	N
	GARWOOD, NE. (3800)	COLORADO		01-11-79	3840	1	0	0	0		566,346	
	GARWOOD, NE. (6770)	COLORADO		05-09-83	6770	1	0	14,005	165		215,437	
	GARWOOD, N.W. (MIOCENE 1750)	COLORADO		09-16-81	1752	1	1	65,164	0		559,617	
	GARWOOD, N.W. (MIOCENE 2080)	COLORADO		10-31-86	2080	1	1	77,630	0		81,968	
	GARWOOD, NW. (MCDERMOTT)	COLORADO		12-19-78	5829	1	0	0	0		1,062	
	GARWOOD, NW (WILCOX 2ND)	COLORADO		12-05-87	8752	1	1	220,094	4,138		220,094	
	GARWOOD, NW. (1250)	COLORADO		11-19-68	6515	1	1	5,598	0		132,624	N
	GARWOOD, NW. (2000)	COLORADO		08-04-57	2032	2	0	6,683	0		369,274	N
	GARWOOD, NW. (2100)	COLORADO		01-17-73	2098	2	0	1,160	0		441,913	
	GARWOOD, NW. (2100, W)	COLORADO		06-01-75	2068	1	0	43,246	0		848,181	
	GARWOOD, NW. (3700)	COLORADO		10-26-73	3726	2	1	30,520	0		853,985	
	GARWOOD, N. W. (5900)	COLORADO		10-16-80	5890	1	0	0	0		441	
	GARWOOD, S.E. (F-3400)	COLORADO		04-16-85	3409	1	1	47,803	0		132,139	
	GARWOOD, S.W. (LOWER WILCOX)	COLORADO		10-28-85	15274	1	1	553,509	0		2,091,868	
	GARWOOD, SW. (3400)	COLORADO		02-10-77	3403	1	1	73,418	0		932,364	
	GARWOOD, SW (14500)	COLORADO		05-20-87	14506	1	0	38,004	0		78,683	
	GARWOOD, WEST (9800)	COLORADO		01-16-79	9788	1	1	30,457	991		747,186	
	GASTON (MURPHY)	FORT BEND		09-22-81	7559	1	1	110,938	1,291		775,712	
	GASTON (YEGUA, UPPER)	FORT BEND		05-21-81	7812	1	0	0	0		611,360	
	GEBHART (6640 SAND)	JASPER		09-14-84	6639	1	0	0	0		1,587	
	GIBBS BROS. (BUDA)	WALKER		04-12-78	11870	1	0	2,113	0		76,034	
P	GIDDINGS (AUSTIN CHALK A)	BURLESON	M	05-08-80	9541	11	8	475,626	11,634	F	23,999,309	
P	GIDDINGS (EDWARDS, GAS)	FAYETTE		01-08-80	11018	55	45	11,888,242	322,701		87,177,896	
A	GIDDINGS (PECAN GAP)	LEE		02-11-82	7855	1	1	11,716	353		202,463	
P	GIDDINGS (WILCOX)	LEE	M	03-03-86	3912	3	2	9,377	55		142,785	
	GIDDINGS (4100)	LEE		12-07-78	4129	1	0	0	0		573,311	
P	GIDDINGS (AUSTIN CHALK, GAS)	LEE	M	08-01-78	8605	173	152	13,683,220	417,859		164,360,665	
	GILBERT RANCH (8700)	JEFFERSON		08-16-49	8690	2	1	146,699	2,508		896,473	N
	GILBERT WOODS (NOD. 1)	JEFFERSON		04-03-80	9978	1	1	164,327	640		2,574,006	
A	GILLOCK	GALVESTON		00-00-36	8800	2	0	0	0		0	N
A	GILLOCK (BIG GAS)	GALVESTON		02-01-51	8800	4	3	37,764	62	F	665,764	N
	GILLOCK (COAST)	GALVESTON		02-01-39	8210	1	1	10,349	117		348,167	N
A	GILLOCK (EAST SEGMENT)	GALVESTON		02-03-72	8971	1	0	12,083	0		63,652	
	GILLOCK (FRIO STRINGER 8030)	GALVESTON		02-12-68	8080	1	1	5,921	0	F	58,598	N
	GILLOCK (FRIO 2-GAS)	GALVESTON		01-01-67	8409	1	0	2,444	0		222,203	N
	GILLOCK (FRIO 7900)	GALVESTON		07-19-55	7960	1	1	8,759	0	F	803,722	N
A	GILLOCK (HUMBLE)	GALVESTON		11-26-86	8584	2	0	11	0		45,484	
	GILLOCK (KENBEN)	GALVESTON		06-12-67	8100	2	1	37,983	4	F	963,322	N
	GILLOCK (1770)	GALVESTON		03-14-66	1776	1	1	4,677	0		305,126	N
A	GILLOCK, SOUTH	GALVESTON		05-01-48	9082	29	14	9,029,012	C 2,764	F	101,726,085	N
A	GINI (WILCOX)	FAYETTE		06-12-85	5508	1	0	0	0		414,907	
	GINTHER (1170)	COLORADO		01-25-76	1174	2	1	9,232	2		27,027	
	GINTHER (1500)	COLORADO		01-26-70	10796	1	0	0	0		60,086	
	GINTHER (2800)	COLORADO		01-27-71	5585	1	0	0	0		532,656	
	GINTHER (2840)	COLORADO		05-19-81	2840	1	0	2	2		39,430	
	GINTHER (5000)	COLORADO		02-17-77	4955	1	0	0	0		298,800	
	GIST (5600 FRIO)	NEWTON		07-03-50	5600	1	0	0	0		44,776	N
	GIST, SOUTHEAST (YEGUA)	ORANGE		01-27-85	13902	1	1	249,765	7,502		720,411	
	GIST, WEST (HACKBERRY 6400)	JASPER		07-03-85	6377	1	1	111,855	5,582		326,120	
	GIST, WEST (7200 F82)	JASPER		10-10-81	7184	1	0	0	0		918,145	
	GLASSCOCK (FRIO 2600)	COLORADO		10-12-78	2634	1	1	27,732	0		885,100	
	GLASSCOCK (WILCOX 8,950)	COLORADO		10-16-72	8972	1	0	0	0		955,965	
A	GLASSCOCK (WILCOX 9,200 A)	COLORADO		09-14-69	9550	2	1	19,547	859		275,330	N
	GLASSCOCK (WILCOX 9,500)	COLORADO		02-25-73	9536	1	1	64,537	3,151		374,441	
	GLASSCOCK (WILCOX 10,500)	COLORADO		12-24-69	10553	1	1	42,386	1,519		2,133,627	N
	GLASSCOCK (WILCOX 10630)	COLORADO		08-01-85	10640	1	0	0	0		0	
	GLASSCOCK, S. (WILCOX 10,800)	COLORADO		02-01-79	10820	1	1	77,473	2,000		910,595	
	GLENDALE (WOODBINE)	TRINITY		04-24-86	10010	1	0	45,326	686	F	45,326	
	GLENDALE (WOODBINE, LOWER)	TRINITY		05-19-83	10294	1	0	0	0		0	
	GLENDALE, EAST (WILCOX)	TRINITY		04-30-86	4836	1	0	33,631	257		33,631	
	GLIDDEN (WILCOX 10450)	COLORADO		12-01-76	10447	1	1	25,017	967		566,260	
	GLIDDEN (WILCOX 10600)	COLORADO		11-09-72	10694	1	1	9,447	152		8,014,652	
	GOAT MILL (WOODBINE)	POLK		09-10-78	9454	1	1	68,775	385		1,531,526	
	GOLDEN ROD (FRIO 4200)	WHARTON		05-01-78	4208	1	0	0	0		523,165	
	GOLDEN ROD (3800)	WHARTON		02-08-61	3775	1	0	7,227	0		156,436	N
	GOODRICH (3150)	POLK		09-26-74	3133	1	0	0	0		42,589	
	GOODRICH (4800)	POLK		02-20-86	4787	1	1	78,959	87	F	136,566	
	GOODRICH (4850)	POLK		02-17-86	4875	1	1	64,099	769	F	121,200	
A	GOOSE CREEK	HARRIS		09-01-53	4115	3	0	0	0		168,878	N
	GOOSE CREEK (YEGUA 3)	HARRIS		05-23-86	13172	1	0	170,896	9,138		170,896	

GAS WELL GAS PRODUCTION AND HYDROCARBON LIQUIDS RECOVERED ON LEASES, BY FIELD, FOR 1987

RRC DISTRICT 3

	FIELD NAME	COUNTY		DISCOVERY DATE	DEPTH (FEET)	TOTAL WELLS EOY	PROD WELLS EOY	TOTAL 1987 GROSS GAS (MCF)		PRODUCTION HYDROCARBON LIQ (BBLS)		CUMULATIVE GROSS GAS PRODUCTION TO 1-1-88 (MCF)	
	GOOSE CREEK (YEGUA 3-A)	HARRIS		09-03-87	12868	1	1	162,469		2,116		162,469	
A	GRACEY (YEGUA)	COLORADO		10-01-84	4951	1	1	102,097		1,591		456,463	
	GRACEY (3830)	COLORADO		11-04-87	3828	1	0	0		0		0	
	GREATHOPE (5350 FRIO)	WHARTON		11-24-86	5350	1	1	39,647		59		47,441	
	GREATHOPE (6070 FRIO)	WHARTON		05-21-85	6070	1	0	0		0		120,412	
	GREATHOPE (6073 FRIO)	WHARTON		01-30-86	6073	1	1	104,333		600		291,006	
	GREATHOPE (6155 FRIO)	WHARTON		01-29-86	6155	1	0	0		0		91,512	
	GREATHOPE (6170 FRIO)	WHARTON		11-23-85	6170	1	1	34,268		613		41,916	
	GREATHOPE (6174 FRIO)	WHARTON		05-21-85	6174	1	0	0		0		140,388	
	GREATHOPE (7150 FRIO)	WHARTON		04-10-85	7318	1	0	0		0		23,926	
	GREEN LAKE (3350)	GALVESTON		05-26-77	3352	1	0	0		0		22,263	
	GREEN LAKE (6900)	GALVESTON		05-26-77	6958	2	1	81,490		0	F	3,424,904	
	GREENS LAKE (5150)	GALVESTON		08-22-86	5078	1	0	5,384		0	F	34,311	
	GREENS LAKE, EAST (MIOCENE 3850)	GALVESTON		12-22-85	3856	1	0	0		0		32,171	
	GREENS BAYOU (FRIO-VKSBG D)	HARRIS		02-20-72	8143	2	2	157,286		1,449		7,042,586	
	GREENS BAYOU (VKSBG 8360)	HARRIS		09-10-83	8616	1	1	61,924		401		299,319	
	GREENS BAYOU (YEGUA)	HARRIS		07-28-82	10320	1	0	86,678		1,319		920,432	
	GRESHAM (4400)	WHARTON		08-27-58	4420	1	0	726		0		644,699	N
	GRESHAM (7900)	WHARTON		04-13-37	7896	2	1	98,404		1,480		98,404	
	GRESHAM (8400)	WHARTON		05-26-86	8408	1	0	15,762		606		64,716	
	GRESHAM (9700)	WHARTON		10-14-86	9689	2	2	528,254		14,658		622,387	
	GROZIE (WILCOX)	FAYETTE		05-20-87	3658	1	0	36,053		0		36,053	
A	GUM GULLY, W (KELLER)	HARRIS		08-23-83	8464	1	0	0		0		246,381	
	GUM ISLAND, N. (FRIO 9190)	JEFFERSON		09-23-81	10855	1	0	0		0		536,120	
	GUM ISLAND, N. (HACKBERRY C-1)	JEFFERSON		08-01-77	10783	1	0	0		0		1,221,921	
	GUM ISLAND, N. (HACKBERRY 2)	JEFFERSON		07-03-73	10553	2	1	2,824		72	F	3,631,558	
P	GUM ISLAND, N. (HACKBERRY 4)	JEFFERSON		02-14-76	10941	10	5	4,166,659		323,705		55,887,969	
	GUM ISLAND, N. (HACKBERRY 10600)	JEFFERSON		07-20-87	10560	1	1	237,865		13,567	F	237,865	
	GUM ISLAND, N (HACKBERRY 10800)	JEFFERSON		04-29-81	10810	1	1	118,034		22,408		1,787,234	
A	GUM ISLAND, N (7800)	JEFFERSON		06-24-82	7663	1	0	0		0		295,997	
	GUM ISLAND, W (10500)	JEFFERSON		06-20-80	10531	1	1	269,238		16,223		4,895,798	
	GUM SLOUGH (Y-4)	JASPER		05-29-79	7639	1	0	0		0		0	
A	H. H. H. (7800)	HARRIS		01-21-70	8610	2	0	0		0		567,348	
	HAMEL (WILCOX 7300)	COLORADO		07-26-83	7315	1	1	3,264		49		120,497	
	HAMEL, EAST (EDWARDS)	COLORADO		08-01-78	15347	1	0	0		0		34,712	
	HAMEL, EAST (YEGUA 4640)	COLORADO		03-17-83	4638	1	1	61,788		0	F	1,036,017	
	HAMEL, EAST (8250)	COLORADO		07-08-72	10430	1	0	0		0		4,999,873	
	HAMEL, EAST (9800)	COLORADO		03-15-72	10600	2	1	85,058		2,666		10,269,706	
	HAMEL, EAST (9980)	COLORADO		11-29-83	9975	1	0	0		0		143,014	
	HAMEL, EAST (10200)	COLORADO		04-28-81	10224	1	0	0		0		599,525	
	HAMEL, SOUTH (9100)	COLORADO		05-16-79	9122	1	0	0		0		262,304	
	HAMEL, SOUTH (9400)	COLORADO		12-25-76	9433	1	0	0		0		71,384	
A	HAMEL, SOUTH (9434)	COLORADO		08-21-80	9434	1	0	0		0		105,445	
	HAMEL, SOUTH (9500)	COLORADO		06-27-79	9508	1	1	1,283		0	F	409,683	
	HAMMAN (-O- SAND)	MATAGORDA		02-01-79	9061	1	0	0		0		605,884	
	HAMMAN (-P- SAND)	MATAGORDA		08-03-83	9158	1	0	0		0		173,637	
	HAMMAN (-V-SAND)	MATAGORDA		02-01-79	9378	1	0	0		0		105,318	
	HAMMAN (9,900 FRIO)	MATAGORDA		07-02-49	9920	2	1	20,539		69		2,811,284	N
	HAMMON (10,300)	MATAGORDA		02-01-79	10496	1	0	0		0		17,251	
	HAMMAN, EAST (10,100 FRIO)	MATAGORDA		06-15-60	10070	2	2	136,767		2,342		4,552,899	N
	HAMMAN, EAST (10,700 FRIO)	MATAGORDA		06-15-60	10676	1	0	0		0		0	N
	HAMMAN, EAST (10,870)	MATAGORDA		10-01-63	10874	1	0	0		0		256,397	N
	HAMPTON, SOUTH (YEGUA A-1)	HARDIN		04-24-72	8500	1	0	0		0		28,775	
	HAMPTON, SOUTH (YEGUA C-1)	HARDIN		05-01-85	7198	1	0	3,203		0		63,691	
	HAMPTON, SOUTH (YEGUA H-3)	HARDIN		07-31-55	8020	3	1	883		0		9,504,725	N
	HAMPTON, SOUTH (YEGUA I)	HARDIN		01-22-53	8174	4	2	101,051	C	0		6,103,654	N
	HAMSHIRE, WEST (NODOSARIA)	JEFFERSON		07-10-50	12606	2	2	267,812		3,599		12,505,990	N
	HANCOCK (2270)	COLORADO		10-13-77	2271	1	1	31,938		0		395,430	
	HANCOCK (2300)	COLORADO		04-08-76	2271	1	1	60,282		0		249,804	
	HANCOCK (2625)	COLORADO		12-01-76	2627	2	0	0		0		328,870	
	HANKAMER	LIBERTY	M	00-00-29	4207	7	1	2,823		0		2,084,305	N
	HANKAMER (C18 #10 & TEX MISS)	LIBERTY		09-01-62	8310	1	1	109,565		446		3,711,763	N
	HANKAMER (MIOCENE GAS)	LIBERTY		09-15-56	3230	2	1	239		0		239	N
	HANKAMER (MIOCENE 1300)	LIBERTY		09-15-56	3230	1	0	0		0		0	N
	HANKAMER (VICKSBURG)	LIBERTY		05-02-79	8823	1	0	0		0		117,014	
	HANKAMER (WILCOX MARG 1)	CHAMBERS		09-09-87	5556	1	1	19,209		97		19,209	
	HANKAMER (8200)	LIBERTY		06-18-50	8226	1	0	9,581		0		63,976	N
	HANKAMER, N. (C18 #10-TEX MISS)	LIBERTY		00-00-00	8486	1	1	158,897		425		1,831,748	N
	HANKAMER, SOUTH	CHAMBERS		06-19-74	6228	2	1	83,553		219		425,310	
	HANKAMER, S.(UF-1)	CHAMBERS	M	12-28-80	5775	1	1	49,563		0	F	65,210	
	HANKAMER, SOUTH (UF-2)	CHAMBERS		08-13-68	7790	2	0	0		0		265,707	N
	HANNAH, NW. (F-1)	GALVESTON		03-13-79	9327	1	1	313,636		3,025		3,015,811	
	HANNAH ISLAND F8 II (FRIO A)	GALVESTON		08-01-77	10276	1	1	253,043		15,201		3,897,600	
	HANNAH REEF (FRIO 16)	GALVESTON		05-18-77	11642	1	1	55,250		13,665		1,996,796	
	HARDIN	LIBERTY		00-00-35	7851	2	1	68,433		390		278,746	N
	HARDIN (CESSNA 7300)	LIBERTY		00-00-35	7300	1	1	14,019		0		318,151	N
	HARDIN (CESSNA 7400)	LIBERTY		00-00-35	7482	1	0	4,604		0		50,727	N
	HARDIN (COOK MOUNTAIN)	LIBERTY		05-20-75	8612	1	1	29,882		301		557,717	
	HARDIN (7300)	LIBERTY		01-11-84	7331	2	2	231,175		2,894		511,441	
	HARDIN, N. (DAVIS)	LIBERTY		12-12-67	7652	1	0	0		0		0	N
	HARDIN, N. (MCMURTRY)	LIBERTY		07-25-55	7512	1	0	0		0		215,702	N
	HARDIN, SOUTH (YEGUA 9900)	LIBERTY		11-25-75	9889	1	0	0		0		2,070	
	HARRISON (8-3 SAND)	MATAGORDA		07-04-83	7912	1	0	0		0		226,273	
	HARTBURG (HACKBERRY 1ST)	NEWTON		10-01-56	7501	1	0	0		0		354,467	N
	HARTBURG, NW. (STRUMA 7250)	NEWTON		06-20-73	7253	1	0	0		0		1,335,557	
	HARTBURG,NW.(STRUMA 7400)	NEWTON		04-09-74	7402	1	0	0		0		584,018	
	HARTBURG, NW. (7600)	NEWTON		03-10-56	7599	1	0	0		0		0	N
	HARTBURG, SOUTH (MORGAN -B-)	ORANGE		04-19-61	7811	1	0	0		0		426,905	N
	HASTINGS (M-2)	BRAZORIA		02-15-77	2601	2	1	119,733		0		314,024	
	HASTINGS (M- 3)	BRAZORIA		08-01-69	5015	1	0	0		0		82,783	N
	HASTINGS (M-5)	BRAZORIA		04-13-84	3235	1	1	242,538		0		525,472	
	HASTINGS (M-5A)	BRAZORIA		11-28-84	3402	1	1	60,479		0		160,924	
	HASTINGS (M- 6)	BRAZORIA		02-21-70	6079	2	2	110,633		0		1,284,443	
	HASTINGS (M- 7)	BRAZORIA		07-10-68	3427	2	0	169		0		2,339,382	N
	HASTINGS (M- 8A)	BRAZORIA		02-04-69	5265	1	0	0		0		1,523,849	N
	HASTINGS (M- 9)	BRAZORIA		11-22-66	3815	1	1	14,271		0		106,407	N
	HASTINGS (M-10)	BRAZORIA		02-22-67	3917	1	0	151,685		0		243,873	N
	HASTINGS (M-10-B)	BRAZORIA		01-25-67	4252	3	1	29,813		0		2,014,243	N
	HASTINGS (M-12)	BRAZORIA		03-17-70	6080	1	0	0		0		4,364,516	

RAILROAD COMMISSION OF TEXAS
OIL AND GAS DIVISION
GAS WELL GAS PRODUCTION AND HYDROCARBON LIQUIDS RECOVERED ON LEASES, BY FIELD, FOR 1987

KRC DISTRICT 3

	FIELD NAME	COUNTY	DISCOVERY DATE	DEPTH (FEET)	TOTAL WELLS EOY	PROD WELLS EOY	TOTAL 1987 PRODUCTION GROSS GAS (MCF)	HYDROCARBON LIQ (BBLS)		CUMULATIVE GROSS GAS PRODUCTION TO 1-1-88 (MCF)	
	HASTINGS (M-13)	BRAZORIA	11-18-66		4	1	46,820	0		711,793	N
A	HASTINGS, EAST	BRAZORIA	04-10-86	5775	1	0	0	0		0	
A	HASTINGS, EAST (FRIO)	BRAZORIA	10-01-58	6200	3	1	60,926	385	F	6,562,417	N
	HASTINGS, S.E. (F-46, SEG. A)	GALVESTON	10-10-74	9170	1	0	0	0		5,012,528	
P	HASTINGS, S. E. (F-46 SEG A LO)	GALVESTON	04-01-75	9636	5	2	372,554	1,921		22,983,941	
	HASTINGS, S. E. (F-47 SEG. A)	GALVESTON	02-09-75	10050	2	0	0	0		3,783,088	
	HASTINGS, S.E. (VICKSBURG 1)	GALVESTON	09-21-83	9675	2	1	284,226	6,217		1,456,628	
	HAWKINSVILLE, NORTH (FRIO)	MATAGORDA	04-25-77	11238	1	0	0	0		673,080	
P	HEATH (GLEN ROSE)	MADISON	02-22-79	11400	2	1	6,766	140		106,815	
	HEBERT (H-2)	JEFFERSON	09-12-84	10971	1	1	368,205	19,076		1,449,191	
	HELLER LAKE (WILCOX 10850)	COLORADO	11-01-86	10872	1	1	116,010	2,768		125,967	
A	HEMPSTEAD, N.W.(10,250)	WALLER	05-08-78	10272	1	0	0	0		1,555,613	
	HENDERSON (MIOCENE 2520)	WHARTON	09-23-81	5512	1	1	67,558	0		298,178	
	HENDERSON-BUNA (3700	JEFFERSON	02-13-79	3749	1	0	0	0		235,078	
	HENDLER (10500)	COLORADO	01-25-83	10496	1	1	83,847	1,125		638,630	
	HENSARLING (BUDA)	MADISON	06-29-84	10286	1	0	168	0		10,925	
	HICKSBAUGH (WILCOX 4-A)	TYLER	05-01-78	8571	1	0	0	0		701,871	
	HICKSBAUGH (WILCOX 4-B)	TYLER	05-06-82	8624	1	0	0	0		119,080	
	HICKSBAUGH (8630)	TYLER	06-28-83	8630	2	2	4,384	202		161,216	
A	HIGH ISLAND BLK 10L GULF (A-2)	JEFFERSON	01-07-68	6239	1	0	0	0		3,333,838	N
	HIGH ISLAND BLK 10-L (SIP.1,FB3)	JEFFERSON	12-22-78	9414	1	0	0	0		811,580	
	HIGH ISLAND BLK 10L GULF (SIP.1)	JEFFERSON	03-17-55	8016	1	0	0	0		2,501,849	N
	HIGH ISLAND BLK 13-L (9200)	JEFFERSON	05-08-83	9197	1	0	0	0		3,935	
P	HIGH ISLAND BLK. 14-L (8700)	JEFFERSON	08-11-79	8755	2	2	888,705	0	F	5,735,723	
	HIGH ISLAND BLK. 14-L(9200)	JEFFERSON	01-04-80	9364	2	0	0	0		3,961,886	
	HIGH ISLAND BLK. 14-L (9200-E)	JEFFERSON	12-12-86	9780	1	1	193,487	0		201,510	
	HIGH ISLAND BLK. 14-L (9400)	JEFFERSON	11-28-71	13500	1	0	0	0		70,928,146	
	HIGH ISLAND BLK. 14-L (9500)	JEFFERSON	08-11-79	9479	1	0	0	0		5,417,265	
	HIGH ISLAND BLK. 14-L (9500-F)	JEFFERSON	08-16-81	9692	1	0	0	0		1,474,154	
	HIGH ISLAND BLK. 14-L (10000)	JEFFERSON	11-28-71	13500	1	0	0	0		23,838,010	
	HIGH ISLAND BLK 14-L (10000-C)	JEFFERSON	01-02-79	10421	1	0	0	0		10,042,009	
	HIGH ISLAND BLK. 14-L(10000-D)	JEFFERSON	06-04-79	10169	1	0	0	0		2,875,225	
	HIGH ISLAND 14-L (10200)	JEFFERSON	06-06-79	10359	1	0	0	0		17,248,586	
	HIGH ISLAND BLK 24L (FB-B, HC)	JEFFERSON	11-20-85	9400	1	1	557,264	1,207	F	3,343,105	
	HIGH IS. BLK. 24L (FB-C, GK)	JEFFERSON	07-15-73	8400	1	1	387,318	1,632		3,948,446	
P	HIGH IS. BLK. 24L (FB-C, HC)	JEFFERSON	01-21-69	8500	4	3	2,169,070	3,156	F	162,096,074	N
	HIGH ISLAND, BLK. 24L (FB-D, GN)	JEFFERSON	03-24-87	7981	1	1	889,894	3,089		889,894	
A	HIGH IS. BLK. 24L (FB-D, GP)	JEFFERSON	10-16-87	8198	1	1	467,560	3,227		467,560	
	HIGH IS. BLK. 24L (FB-D, HI)	JEFFERSON	08-28-69	9278	1	0	0	0		7,482,710	N
	HIGH IS. BLK. 24L (FB-D, JS)	JEFFERSON	09-18-69	11403	1	0	0	0		11,210,051	N
	HIGH IS BLK.24L(FB-E,GP)	JEFFERSON	03-01-74	8158	1	0	0	0		2,580,311	
	HIGH IS. BLK. 24L (FB-E, HC)	JEFFERSON	07-04-70	9150	1	0	0	0		3,248,495	
	HIGH IS. BLK. 24L (FB-E, HI)	JEFFERSON	03-10-69	10560	4	0	0	0		37,178,672	N
	HIGH ISLAND BLK 24L FB-E, IA)	JEFFERSON	01-12-86	9142	1	1	321,058	889		1,591,224	
	HIGH IS. BLK. 24L (FB-E, IG)	JEFFERSON	09-18-69	11403	3	0	0	0		28,258,395	N
	HIGH IS. BLK. 24L (FB-E, JG)	JEFFERSON	05-25-71	13014	1	0	0	0		1,857,356	
	HIGH IS. BLK. 24L (FB-E, KL)	JEFFERSON	03-26-71	13700	1	0	0	0		807,398	
	HIGH IS. BLK. 24L (FB-J, KC)	JEFFERSON	03-11-71	11400	1	0	418,956	35	F	7,099,451	
	HIGH IS. BLK. 24L (FB-K, J-SER.)	JEFFERSON	07-27-70	12480	1	0	0	0		6,219,653	
	HIGH IS. BLK. 24L (FB-K, KC)	JEFFERSON	07-28-70	12480	1	0	0	0		3,575,203	
P	HIGH ISLAND BLK. 30 (8700)	JEFFERSON	01-04-70	10001	3	2	839,709	4,099		38,820,936	
	HIGH ISLAND BLK 30-L (9100)	JEFFERSON	00-00-00		1	0	0	0		217,025	N
	HIGH ISLAND BLK.55-L(DISC. B)	JEFFERSON	11-20-79	8066	1	1	200,228	2,041	F	1,714,261	
	HILDERBRANDT, SOUTH (8400)	JEFFERSON	08-06-49	8453	1	0	3,414	45		257,331	N
	HILDERBRANDT BAYOU (HACKBERRY)	JEFFERSON	05-02-65	9547	2	0	0	0		10,245,750	N
	HILDEBRANDT BAYOU (9610)	JEFFERSON	11-29-81	9755	1	0	0	0		197,246	
	HILDERBRANDT BAYOU (9875 HEBERT)	JEFFERSON	08-20-65	9874	1	1	41,539	1,864		825,296	N
	HILDEBRANDT BAYOU, SE(FRIO 8242)	JEFFERSON	06-07-83	8242	1	0	113	103		881,475	
A	HILDEBRANDT BAYOU, SE(HACK.2)	JEFFERSON	09-19-79	9640	4	0	8,879	150		7,877,814	
	HILDEBRANDT BAYOU, SE (MARG.)	JEFFERSON	04-26-82	7966	1	0	0	0		200,506	
A	HILDERBRANDTBAYOU,SE (MARG 7960)	JEFFERSON	11-15-83	7960	1	0	31,407	4,582		1,134,957	
A	HILL (AUSTIN CHALK)	GRIMES	10-11-76	9299	1	0	0	0		45,538	
	HILL (BUDA)	GRIMES	08-11-81	9927	1	1	149,961	1,177		2,421,445	
	HILL (SUBCLARKSVILLE)	GRIMES	01-01-77	9381	1	0	0	0		38,058	
	HILL (WOODBINE)	GRIMES	12-20-76	9557	4	3	70,217	1,044	F	2,983,873	
P	HILLISTER, EAST (WILCOX 8900)	TYLER	06-23-64	8900	3	2	168,097	3,862		1,343,728	N
	HILLISTER, E. (4760 SD)	TYLER	10-15-85	4700	1	0	0	0		39,430	
	HILLJE (FRIO 3900)	WHARTON	11-14-62	3911	2	0	0	0		117,836	N
	HILLJE (FRIO 5400)	WHARTON	04-21-62	5411	2	0	0	0		0	N
	HILLJE (FRIO 5825)	WHARTON	12-27-85	5825	1	1	59,088	150		150,067	
A	HILLJE (FRIO 6200)	WHARTON	09-22-63	6221	2	0	0	0		55,563	N
	HILLJE (FRIO 6220)	WHARTON	02-02-84	6216	1	1	66,234	127	F	539,819	
	HILLJE (FRIO 6410)	WHARTON	06-30-86	6412	1	1	130,305	1,492		228,375	
	HILLJE (FRIO 6700)	WHARTON	10-05-62	6742	2	0	0	0		366,978	N
	HILLJE (FRIO 6890)	WHARTON	04-11-85	6894	1	0	44,923	470		149,763	
	HILLJE (FRIO 6970)	WHARTON	03-13-63	6974	1	0	0	0		106,766	N
A	HILLJE (FRIO 7000)	WHARTON	04-19-63	7000	1	0	0	0		66,819	N
	HILLJE (FRIO 7140)	WHARTON	03-05-80	7154	1	0	0	0		222,890	
	HILLJE (MIOCENE 3700)	WHARTON	05-21-69	7402	1	0	0	0		642,200	N
	HILLJE (MIOCENE 3900)	WHARTON	06-16-52	3854	2	0	0	0		406,854	N
A	HILLJE (6470)	WHARTON	08-10-85	6487	1	0	11,638	2,772		320,890	
	HILLJE, EAST (5500)	WHARTON	00-00-00	5500	1	0	0	0		0	N
	HILLJE, S.(FRIO 6145)	WHARTON	12-13-78	6141	1	0	0	0		3,793	
	HILLJE, SOUTH (MARG. 5100)	WHARTON	10-02-65	5176	2	1	192,595	161		2,177,710	N
	HILLJE, SOUTH (MIOCENE 3950)	WHARTON	01-11-78	3948	1	1	47,394	0		294,045	
	HILLJE, SW. (FRIO 5830)	WHARTON	08-09-84	6148	1	0	1,256	130		129,841	
	HILLJE, SW. (FRIO 6100)	WHARTON	02-05-84	6093	1	0	0	0		384,294	
	HILLJE, SW. (FRIO 6150)	WHARTON	08-09-84	6148	1	1	32,883	564		79,619	
	HILLJE, SW (FRIO 6530)	WHARTON	02-18-85	6532	1	1	30,018	1,383		102,181	
	HINKLE'S FERRY (MARG TEX)	BRAZORIA	08-12-86	11198	1	1	109,539	1,471		171,832	
	HITCHCOCK (3300)	GALVESTON	06-01-73	3309	1	0	0	0		564,411	
	HITCHCOCK (4530)	GALVESTON	03-20-81	4540	1	0	0	0		137,623	
	HITCHCOCK (4590)	GALVESTON	02-17-81	4591	1	0	0	0		16,693	
	HITCHCOCK (4780)	GALVESTON	06-27-72	4788	1	0	0	0		629,503	
A	HITCHCOCK (5,100 MIOCENE)	GALVESTON	05-02-50	5133	2	1	122,339	0		687,598	N
A	HITCHCOCK (5130)	GALVESTON	10-02-86	5202	1	0	25,290	140		79,130	
A	HITCHCOCK, NE. (FRIO 9100)	GALVESTON	09-22-57	9090	6	2	185,871	9,968	F	23,769,922	N
	HITCHCOCK, S. (6500)	GALVESTON	08-18-69	7203	1	0	0	0		668,909	N
	HOLLYWOOD, S. (FRIO 7100)	WHARTON	10-20-81	7109	1	1	10,098	293		274,269	

GAS WELL GAS PRODUCTION AND HYDROCARBON LIQUIDS RECOVERED ON LEASES, BY FIELD, FOR 1987

RRC DISTRICT 3

	FIELD NAME	COUNTY		DISCOVERY DATE	DEPTH (FEET)	TOTAL WELLS EOY	PROD WELLS EOY	TOTAL 1987 PRODUCTION GROSS GAS (MCF)	HYDROCARBON LIQ (BBLS)		CUMULATIVE GROSS GAS PRODUCTION TO 1-1-88 (MCF)	
	HOLLYWOOD, SOUTH (FRIO 7500)	WHARTON		04-15-81	7472	1	1	50,905	1,670		1,040,265	
	HOLLYWOOD, SOUTH (FRIO 7900)	WHARTON		08-28-80	7906	1	1	29,378	23		1,063,885	
	HOLUB (5520)	WHARTON		01-04-82	5516	1	0	0	0		448,313	
A	HOOKER CREEK (NAVARRO A)	BURLESON	M	06-21-83	3710	5	3	95,997	1,061		740,936	
	HOOKS (SHALLOW)	HARRIS		08-01-77	208	19	0	0	0		675,112	
P	HORTENSE (WOODBINE)	POLK		08-10-72	12816	12	8	1,320,648	24,229	F	42,682,735	
A	HOSKINS MOUND	BRAZORIA		04-01-70	5032	4	0	0	0		35,493	
A	HOUSTON (7800)	HARRIS		05-12-86	7810	1	0	0	0		276,603	
	HOUSTON (8900)	HARRIS		07-15-85	8836	1	1	84,406	817		169,454	
	HOUSTON, NORTH (DY 6600)	HARRIS		12-23-46	6650	1	0	0	0		919,940	N
	HOUSTON, NORTH (FAIRBANKS 6800)	HARRIS		08-23-39	6753	2	1	10,309	2	F	1,393,583	N
A	HOUSTON, N. (GOODYKOONTZ 7200)	HARRIS		03-12-50	7162	1	0	0	0		2,366,226	N
	HOUSTON, NORTH (LOOK 7000)	HARRIS		09-01-39	6899	1	0	0	0		1,465,849	N
	HOUSTON, NORTH (MOORE "B" SD.)	HARRIS		04-20-85	7424	1	1	191,430	1,269		774,351	
	HOUSTON, NORTH (MURPHY, MASSIVE)	HARRIS		03-20-84	7023	1	0	4,729	18		675,681	
	HOUSTON, NORTH (1560)	HARRIS		05-06-86	1560	1	1	10,356	0		41,976	
	HOUSTON, N.(YEGUA 6870)	HARRIS		03-15-86	6878	1	1	37,506	204		153,838	
P	HOUSTON, NORTH (7020)	HARRIS		10-13-83	7020	2	1	21,949	106		598,025	
A	HOUSTON, SOUTH (FRIO)	HARRIS		02-12-54	4476	1	0	0	0		35,380	N
A	HOUSTON, SOUTH (MIOCENE)	HARRIS		05-20-53	4212	5	2	12,929	0		469,080	N
A	HOUSTON, SOUTH (OLIGOCENE)	HARRIS		10-01-67	4708	2	0	98	0		209,646	N
	HOUSTON, SOUTH (SHALLOW MIOCENE)	HARRIS		07-08-71	5010	12	2	24,201	0		1,872,386	
	HOWTH (BAKER)	WALLER		03-25-86	11260	1	0	68,949	2,858		153,355	
	HOWTH (LOWRY)	WALLER		03-25-86	10734	1	0	29,549	1,225		83,334	
A	HOWTH (W-1 SAND)	WALLER		06-05-80	10272	1	0	0	0		1,211,297	
	HUEBNER (9,270 FRIO)	MATAGORDA		08-28-58	3342	1	0	0	0		114,446	N
	HUFFSMITH (SID MOORE)	HARRIS		12-12-67	5818	2	1	17,716	0		598,843	N
	HUFFSMITH (5700)	HARRIS		12-18-64	5694	1	0	0	0		9,976	N
A	HULL	LIBERTY		00-00-18	5000	8	1	22,452	0		1,436,488	N
A	HULL (6300)	LIBERTY		07-11-42	6330	1	1	52,152	199		192,273	N
	HULL, SOUTH (YEGUA 8100)	LIBERTY		04-12-57	8055	1	1	139,487	2,521		3,260,257	N
	HULL, SOUTH (YEGUA 8200)	LIBERTY		08-22-78	8149	1	1	159,269	1,890		2,157,370	
P	HULL, SOUTH(YEGUA 9550)	LIBERTY		07-08-76	9559	3	2	246,488	1,567		3,181,995	
	HULL, SOUTH (YEGUA 9620)	LIBERTY		12-11-86	9617	1	1	200,377	1,408		483,600	
	HULL, SOUTH (YEGUA, LOWER)	LIBERTY		10-16-75	9006	1	1	8,520	7	F	2,150,759	
	HULL AIRPORT (YEGUA 8660)	FORT BEND		12-12-87	8661	1	0	0	0		0	
A	HUMBLE	HARRIS		02-23-73	2339	3	3	22,807	0		195,127	
	HUNGERFORD (HUNGERFORD 3000)	WHARTON		04-06-47	3026	7	1	95,145	0		4,625,525	N
	HUNGERFORD (3100)	WHARTON		09-17-76	3126	4	0	0	0		884,570	
	HUNGERFORD, EAST (FRIO 5050)	FORT BEND	M	01-10-73	5487	1	0	0	0		862,954	
	HUNGERFORD, E. (MIOCENE 3000)	WHARTON	M	01-05-63	3041	3	0	0	0		1,226,094	N
	HUNGERFORD, E (MIO 3000 EAST FB)	FORT BEND		04-24-80	3002	1	0	0	0		242,083	
	HUNGERFORD, E. (3200)	WHARTON		11-04-64	3214	4	1	24,577	0		1,892,826	N
	HUNGERFORD, NORTH (FRIO 4175)	WHARTON		07-13-87	4173	1	1	44,924	0		44,924	
	HUNGERFORD, N. (VICKSBURG)	FORT BEND		05-19-83	5746	1	1	21,621	22		155,695	
	HUNGERFORD, NORTH (3050)	WHARTON		03-29-77	3064	1	0	0	0		200,518	
	HUNGERFORD, NORTH (4535)	WHARTON		06-01-79	4536	1	0	40,157	5		1,105,708	
	HUNGERFORD, NORTH (4750)	WHARTON		02-29-77	4740	1	1	11,039	0		216,509	
	HUNGERFORD, NORTH (4900)	WHARTON		03-06-77	4914	3	0	0	0		1,019,538	
	HUNGERFORD, NORTH (5000)	WHARTON		07-31-79	4993	1	0	119,372	38		378,547	
	HUNGERFORD, N. (5780)	WHARTON		06-24-83	5780	1	1	90,243	714		307,284	
	HUNGERFORD N. (7200)	WHARTON		02-19-85	7200	1	0	70,470	330		129,580	
	HUNGERFORD, S. (4450)	WHARTON		10-19-82	4448	1	0	749	0		261,242	
	HUNTSVILLE, NORTHEAST	WALKER		05-28-81	12265	3	0	0	0		2,115,448	
	HUNTSVILLE, N.E. (BUDA)	WALKER		01-18-85	12200	1	0	0	0		32,260	
A	HUTCHINS (4000)	WHARTON		09-25-61	3936	1	0	0	0		4,752,549	N
	HUTCHINS, SOUTH (FRIO #2)	WHARTON		07-02-57	4598	2	0	0	0		162,044	N
	HUTCHINS, SOUTH (FRIO #5)	WHARTON		05-10-57	4918	1	0	0	0		480,263	N
A	HUTCHINS, SOUTH (5800)	WHARTON		07-06-47	5852	1	0	0	0		70,589	N
	HUTCHINS, SW (FRIO 4820)	WHARTON		09-11-81	4818	1	0	167	0		271,128	
	HUTCHINS, SOUTHWEST (FRIO 5200)	WHARTON		05-11-71	6007	1	1	191,387	0		441,794	
	HUTCHINS, SOUTHWEST (FRIO 5300)	WHARTON		09-17-55	5274	1	1	39,680	77		417,549	N
	HUTCHINS, SOUTHWEST (FRIO 5500)	WHARTON		06-29-54	5484	1	1	147,361	0		492,071	N
A	HUTCHINS, SOUTHWEST (FRIO 5600)	WHARTON		02-23-55	5787	1	0	0	0		160,415	N
	HUTCHINS, SOUTHWEST (FRIO 5664)	WHARTON		01-18-80	5664	1	0	5	0		1,266,236	
	HUTCHINS, SW. (FRIO 5800)	WHARTON		03-23-55	5787	1	0	0	0		768,352	N
	HUTCHINS, SW (FRIO 6020)	WHARTON		03-13-79	6014	1	0	1,266	0		140,925	
	HUTCHINS, SW. (MIOCENE 3400)	WHARTON		06-24-55	3457	1	0	0	0		224,870	N
	HUTCHINS, SW. (3165)	WHARTON		12-30-81	5913	1	0	0	0		110,044	
	HUTCHINS, S.W. (3970)	WHARTON		03-15-83	3974	1	0	0	0		168,031	
	HUTCHINS, SOUTHWEST (5170)	WHARTON		08-08-81	5172	1	0	0	0		4,099	
A	HUTCHINS, SW. (5800 SD)	WHARTON		08-01-73	5795	1	0	0	0		2,982	
	HUTCHINS-KUBELA (CATAHOULA -A-)	WHARTON		05-07-80	3502	1	1	21,529	15		395,728	
A	HUTCHINS-KUBELA (FRIO LOWER)	WHARTON		03-01-79	5716	1	0	0	0		0	
	HUTCHINS-KUBELA (FRIO 4100)	WHARTON		12-26-53	4141	1	1	7,683	0		336,941	N
A	HUTCHINS-KUBELA (FRIO 4380)	WHARTON		12-10-81	4378	1	0	0	0		125,961	
	HUTCHINS-KUBELA (FRIO 4550)	WHARTON		09-25-59	4556	1	0	0	0		0	N
P	HUTCHINS-KUBELA (FRIO 5920)	WHARTON		01-17-83	5926	2	2	189,141	548		912,178	
	HUTCHINS-KUBELA(MIO-LKEVIEW3100)	WHARTON		05-01-36	3040	1	0	0	0		1,664,883	N
	HUTCHINS-KUBELA (3175)	WHARTON		02-02-79	3170	1	0	0	0		279,724	
	HUTCHINS-KUBELA (4265)	WHARTON		05-28-70	4798	1	0	0	0		14,144	
	HUTCHINS-KUBELA (5520)	WHARTON		05-28-87	5521	1	1	22,473	742		22,473	
	HUTCHINS-KUBELA (5740)	WHARTON		10-14-84	5738	1	0	25,056	0		193,634	
P	HUTCHINS-KUBELA (5875)	WHARTON		03-19-85	6013	2	2	152,123	121		388,671	
	HUTCHINS-KUBELA (5950)	WHARTON		03-09-84	5946	1	0	0	0		113,945	
	HUTCHINS-KUBELA (6000)	WHARTON		01-14-85	5996	1	1	42,459	191		136,577	
	INDIAN HILLS (COOK MOUNTAIN)	HARRIS		10-13-79	7037	1	1	112,785	1,955		405,160	
	INDIAN HILLS, NORTH (CKFLD.)	MONTGOMERY		11-26-56	5729	1	0	0	0		124,505	N
	INEZ JAMESON (NAVARRO -B-)	BURLESON		10-23-81	3454	1	0	1,626	0		33,638	
A	IOLA (GEORGETOWN)	GRIMES	M	11-11-81	10000	3	1	38,701	531		400,148	
P	IOLA (GLEN ROSE -B-)	GRIMES		12-01-77	11328	2	2	63,231	1,198		1,200,557	
P	IOLA (SUB-CLARKSVILLE)	GRIMES		02-16-79	8914	16	11	3,924,978	77,747		57,252,305	
P	IOLA (WOODBINE 9700)	GRIMES		01-15-83	9718	4	1	145,034	4,573		356,434	
	IOLA, EAST (GEORGETOWN)	GRIMES		07-04-81	10350	3	1	85,333	3,844		2,049,668	
	IOLA, EAST (SUB-CLARKSVILLE)	GRIMES		06-05-84	9450	1	1	20,584	657		83,537	
	IOLA,NW (GLENROSE-B-)	GRIMES		05-19-78	10654	1	0	0	0		93,967	
	IVES (WILCOX 10750)	AUSTIN		01-09-85	10756	1	0	0	0		823,746	
	J&B (WILCOX 9860)	COLORADO		11-01-76	9867	1	1	306	109		1,708,236	
	JARVIS CREEK (5180)	WHARTON		01-30-64	5180	1	1	13,127	0		153,025	N

RAILROAD COMMISSION OF TEXAS
OIL AND GAS DIVISION
GAS WELL GAS PRODUCTION AND HYDROCARBON LIQUIDS RECOVERED ON LEASES, BY FIELD, FOR 1987

RRC DISTRICT 3

	FIELD NAME	COUNTY		DISCOVERY DATE	DEPTH (FEET)	TOTAL WELLS EOY	PROD WELLS EOY	TOTAL 1987 GROSS GAS (MCF)		PRODUCTION HYDROCARBON LIQ (BBLS)		CUMULATIVE GROSS GAS PRODUCTION TO 1-1-88 (MCF)	
	JARVIS CREEK (5375)	WHARTON		09-30-67	5485	1	1	31,850		16		80,354	N
	JENNINGS LAKE (FRIO 9500)	MATAGORDA		01-07-84	9509	1	1	147,162		7,254		908,841	
	JERGINS (FRIO-A)	CHAMBERS		11-20-64		1	0	0		0		94,517	N
	JERGINS (MARGINULINA STRAY 6259)	CHAMBERS		01-12-65	6259	1	0	0		0		230,290	N
	JERGINS (MARGINULINA STRINGER)	CHAMBERS	M	00-00-00		3	1	17,665		0		414,600	N
	JERGINS (MARGINULINA 1-B)	CHAMBERS		07-19-61	6170	1	0	0		0		24,783	N
P	JERRY'S QUARTERS (A C 11900)	WASHINGTON	M	04-04-84	11696	16	12	2,997,484		55,797		11,920,203	
P	JESTER (MURPHY-8ULS 8350)	FORT BEND		07-23-82	8351	2	2	183,174		2,409		2,165,786	
A	JOHN VICKERS (WILCOX 9,800)	HARDIN		11-21-59	9800	1	1	1,314		0		87,111	N
	JONES BAY (MIO 6562)	GALVESTON		12-22-83	7156	1	0	5,918		38		592,703	
	JONES CREEK (YEGUA)	WHARTON		01-08-87	7990	1	0	0		0		0	
	JONES CREEK (3400)	WHARTON		12-14-65	3340	3	0	0		0		567,343	N
	JONES CREEK (4000 FRIO)	WHARTON		06-21-60	4228	1	0	0		0		382,988	N
	JONES CREEK (4200 FRIO)	WHARTON		09-18-79	4191	2	1	42,405		9		830,546	
	JONES CREEK (4650)	WHARTON		04-04-73	4643	1	0	0		0		417,179	
	JONES CREEK (4800)	WHARTON		07-21-61	4811	1	0	0		0		11,904	N
	JONES CREEK (4850)	WHARTON		04-04-73	4841	2	0	0		0		348,047	
	JONES CREEK (5000 FRIO)	WHARTON		08-30-72	5002	1	1	25,991		7		539,537	
	JONES CREEK, N. (5050)	WHARTON		10-15-79	5038	1	0	190		0		43,856	
	JOSEY RANCH (YEGUA 6900)	HARRIS		09-26-46	6951	1	0	38,249		688		274,952	N
	JOSEY RANCH (6360)	HARRIS		12-28-73	6369	2	0	0		0		9,688	
A	JOSEY RANCH (6450)	HARRIS		11-05-75	6454	1	0	0		0		732,251	
	JOYCE RICHARDSON (7326)	HARRIS		10-09-83	7526	1	1	55,061		349		360,559	
	JULIFF (HURST SAND)	BRAZORIA		03-04-76	6226	1	0	0		0		0	
	K.B.DOYLE (LEGER)	HARDIN	M	09-19-79	11656	1	1	123,918		18,081		2,241,610	
	K-C (FRIO 6900)	WHARTON		10-01-73	7005	1	0	0		0		647,296	
	KAINER (MIOCENE 2670)	COLORADO		05-06-75	2672	2	1	27,558		0	F	903,700	
	KAINER (FRIO 3250)	COLORADO		01-05-80	3240	1	1	43,588		0		303,806	
	KAINER (FRIO 3650)	COLORADO		08-06-74	3656	2	0	0		0		173,014	
	KAINER (FRIO 3700)	COLORADO		07-26-76	3688	2	1	22,218		0		749,828	
	KAINER (FRIO 4030)	COLORADO		01-27-84	4038	1	0	6,898		0		17,769	
	KAINER (FRIO 4180)	COLORADO		03-01-86	4180	1	1	98,695		0		182,134	
	KAINER (FRIO 4300)	COLORADO		03-07-76	4313	2	1	36,670		0		686,485	
	KAINER (FRIO 4490)	WHARTON		03-21-80	1	1	0	0		0		69,774	
	KAINER (YEGUA 6170)	COLORADO		07-01-74	6169	3	1	37,078		22	F	3,001,671	
	KAMLOK (MIOCENE 2100)	WHARTON		01-12-84	2190	3	0	2,041		0		120,328	
	KARSTEDT (OAKVILLE, LO)	WHARTON		06-21-72	3012	1	0	0		0		1,332,894	
P	KATY (COMBINED)	WALLER	M	01-01-85	10000	147	1	37,284,668		0	F	214,243,798	
A	KATY (I-B)	WALLER		04-22-60	6518	34	15	4,195,840	C	0	F	273,833,517	N
A	KATY (II-A L)	HARRIS	M	01-25-61	6655	19	12	2,896,287	C	0	F	155,974,516	N
P	KATY (FIRST WILCOX)	WALLER	M	10-20-75	10049	56	51	8,333,343		29,866	F	106,686,026	
	KATY (WILCOX SPARKS, SEG. 1)	WALLER		04-03-80	10544	1	1	67,525		0	F	924,215	
P	KATY (WILCOX SPARKS, SEG. 5)	WALLER		10-10-78	10429	4	3	2,634,018		0	F	40,777,664	
	KATY (WILCOX SPARKS, SEG. 6)	WALLER		06-20-78	10500	1	1	79,388		0	F	3,008,774	
	KATY (WILCOX SPARKS, SEG.7)	WALLER		08-26-80	10609	1	1	142,356		0	F	2,001,942	
	KATY (WILCOX SPARKS, SEG. 8)	WALLER		05-01-84	10519	1	1	519,146		9,011		1,698,806	
P	KATY (WILCOX 10,200)	WALLER		06-24-69	19000	4	3	898,573		0	F	52,011,864	N
P	KATY (WILCOX 10,200 SEG 4)	WALLER		08-01-73	10300	4	4	567,899		0	F	30,453,884	
P	KATY (WILCOX 10,200 SEG. 5)	WALLER	M	02-20-75	10330	4	3	1,260,127		0	F	32,798,162	
	KATY, EAST (WILCOX 10300)	HARRIS		08-08-82	11850	2	0	6,286		173		361,817	
	KENDLETON (FRIO 4552)	FORT BEND		01-12-84	4552	1	1	6,330		8		237,550	
	KENDLETON, SE. (FRIO 5000)	WHARTON		10-06-81	5129	1	0	0		0		20,794	
	KODYTEK (VICKSBURG)	FORT BEND		12-31-78	6023	2	1	29,653		152		405,512	
	KODYTEK (YEGUA)	FORT BEND		09-28-78	7630	1	0	0		0		2,011,161	
	KOPECKY (2000)	COLORADO		03-07-76	2030	1	1	5,846		0		193,749	
	KRUEGER (MIOCENE 1600)	COLORADO		12-31-71	11166	2	1	13,066		0		1,599,727	
	KUBELA (5100)	WHARTON		03-05-82	6275	1	0	0		0		240,302	
A	KURTEN (BUDA)	BRAZOS		12-02-76	8900	1	0	1,293		47		72,030	
A	KURTEN (GEORGETOWN)	BRAZOS		06-14-78	9755	4	1	22,952		499		973,884	
P	KURTEN (SUB-CLARKSVILLE)	MADISON		06-07-81	8034	5	4	121,236		4,031		934,831	
	LA BELLE (MARGINULINA UP.)	JEFFERSON		05-28-65	8075	1	1	101,521		270		4,990,429	N
	LABELLE (7060)	JEFFERSON		11-26-81	7064	1	1	87,416		901	F	700,994	
P	LAFITTES GOLD (MIOCENE D-3)	GALVESTON		02-02-71	13007	3	2	980,743		7,679		23,890,000	
	LAFITTES GOLD (MIOCENE D-5)	GALVESTON		02-01-71	8805	1	1	217,917		678		8,488,640	
A	LAFITTES GOLD (MIOCENE D-6)	GALVESTON		02-01-71	8805	1	1	144,098		496	F	9,879,744	
	LAFITTES GOLD (MIOCENE D-6, S)	GALVESTON		06-14-76	8547	1	1	70,465		739		6,301,698	
P	LAFITTES GOLD (MIOCENE L-2)	GALVESTON		02-02-71	13007	3	3	145,196		2,543		3,929,552	
	LAFITTES GOLD (MIOCENE R-2)	GALVESTON		06-01-74	9722	1	1	291,585		82		13,619,976	
	LAFITTES GOLD (MIOCENE S-1)	GALVESTON		02-02-71	9606	2	1	168,268		4,199		1,073,396	
	LAFITTES GOLD (MIOCENE S-2)	GALVESTON		04-24-74	8668	2	0	32,249		197		3,331,630	
	LAFITTES GOLD (MIOCENE S-2,F8-C)	GALVESTON		03-04-86	8926	1	1	372,234		972		777,490	
	LAKE ALASKA (FRIO 8200)	BRAZORIA		10-12-63	8228	1	1	107,002		858		113,233	N
	LAKE ALASKA (FRIO 8260)	BRAZORIA		03-05-86	8200	1	0	0		0		57,109	
	LAKE ALASKA (FRIO 8810)	BRAZORIA		09-28-84	8814	1	1	104,426		1,027		313,270	
P	LAKE AUSTIN (MIOCENE 16.5 SD)	MATAGORDA		07-16-80	6668	2	1	494,771		598		1,214,541	
	LAKE CREEK (B)	MONTGOMERY		01-14-44	9730	1	1	163,891		3,611		3,270,088	N
	LAKE CREEK (D-9)	MONTGOMERY		01-26-83	10921	1	1	170,765		10,687		1,362,630	
	LAKE CREEK (E)	MONTGOMERY		10-14-43	10992	3	1	123,796		5,264		2,738,312	N
A	LAKE CREEK (F)	MONTGOMERY		01-31-45	11410	1	1	157,574		8,456	F	517,085	N
P	LAKE CREEK (G)	MONTGOMERY		09-24-42	11508	2	2	674,021		25,629		5,701,986	N
P	LAKE CREEK (H)	MONTGOMERY		01-01-44	11665	3	2	765,278		36,321	F	2,992,097	N
	LAKE CREEK (J)	MONTGOMERY		07-10-85	12142	1	0	13,495		1,823	F	79,852	
	LAKE CREEK (L SAND)	MONTGOMERY		09-23-85	12754	1	0	12,560		645	F	37,579	
	LAKE CREEK (N SAND)	MONTGOMERY		05-08-63	13620	1	0	0		0		778,358	N
	LAKE CREEK (NO. 2 G)	MONTGOMERY		09-22-80	8907	1	0	0		0		735,505	
	LAKE CREEK (WILCOX 13,100)	MONTGOMERY		12-06-84	12976	1	1	108,797		5,037		375,028	
P	LAKE CREEK, E. (WILCOX "E")	MONTGOMERY		01-13-85	11146	2	2	206,957		18,448		273,270	
P	LAKE CREEK, E. (WILCOX "G")	MONTGOMERY		11-24-85	11424	3	3	559,111		14,248		1,423,488	
	LAKE STEPHENSON(FRIO-MASS.9400)	CHAMBERS		03-20-61	9433	1	1	38,814		1,431		2,938,483	N
	LANE CITY (MIOCENE 4100)	WHARTON		08-21-57	4143	2	1	2,758		0		2,758	N
	LANE CITY (MIOCENE 4300 MIDDLE)	WHARTON		10-20-56	4293	1	0	0		0		0	N
	LANE CITY (MIOCENE 4400)	WHARTON		08-27-55	4430	1	0	0		0		0	N
	LANE CITY TOWNSITE (4400)	WHARTON		08-27-55	4430	1	0	0		0		0	N
P	LANGHAM CREEK (WILCOX 12,700)	HARRIS		05-30-67	12726	2	2	362,897		9,292		9,112,115	N
	LEAGUE CITY (ANDRAU, LOWER)	GALVESTON		12-22-71	13017	2	0	0		0		2,883,616	
A	LEAGUE CITY (ANDRAU-STRINGER)	GALVESTON		03-12-80	10780	2	2	64,264		627		164,093	
	LEAGUE CITY (11250)	GALVESTON		01-19-83	11240	1	0	66,469		2,500		1,428,593	
	LEAGUE CITY TOWNSITE (ANDRAU U.)	GALVESTON		03-05-82	10563	1	1	108,664		1,100		2,176,401	
	LEE BELL (12060)	JEFFERSON		05-13-86	11640	1	1	325,350		11,283		585,229	

GAS WELL GAS PRODUCTION AND HYDROCARBON LIQUIDS RECOVERED ON LEASES, BY FIELD, FOR 1987

RRC DISTRICT 3

	FIELD NAME	COUNTY		DISCOVERY DATE	DEPTH (FEET)	TOTAL WELLS EOY	PROD WELLS EOY	TOTAL 1987 GROSS GAS (MCF)		PRODUCTION HYDROCARBON LIQ (BBLS)		CUMULATIVE GROSS GAS PRODUCTION TO 1-1-88 (MCF)	
P	LEGGETT (WOODBINE)	POLK		03-01-74	12445	5	5	1,462,684		52,478		36,463,386	
	LEHRER, E. (8800)	COLORADO		01-22-85	8802	1	0	18,616		166		188,695	
	LELAND (YEGUA 5800)	COLORADO		06-06-87	5794	1	1	46,464		343		46,464	
	LELAND (6200)	COLORADO		05-24-84	6205	1	0	411		15		210,615	
P	LEXINGTON, EAST (4435)	LEE		03-16-82	4434	4	3	56,185		27		217,676	
A	LIBERTY, SOUTH	LIBERTY		02-28-67	6600	13	4	36,545		1	F	1,906,318	N
A	LIBERTY, SOUTH (EY- 5)	LIBERTY		07-20-54	8595	1	0	0		0		15,581	N
	LIBERTY, SOUTH (EY- 6)	LIBERTY		02-01-56	7928	1	0	0		0		680,287	N
	LIBERTY, SOUTH (Y-2, F8-2)	LIBERTY		05-08-84	8583	1	0	0		0		264,389	
A	LIBERTY, SOUTH (YEGUA 7)	LIBERTY		11-09-54	8466	2	0	0		0		44,145	N
	LIBERTY, SOUTH (YEGUA 7400)	LIBERTY		09-21-59	7450	1	0	0		0		1,134,283	N
	LIBERTY, SOUTH (YEGUA 10,400)	LIBERTY		12-23-56	10384	2	0	0		0		972,468	N
	LIBERTY TOWNSITE(COOK MTN.11200)	LIBERTY		05-13-53	11185	2	1	458,543		10,271		927,525	N
	LIBERTY TOWNSITE (YEGUA 10,100)	LIBERTY		07-01-59	10106	1	1	91,968		2,633		1,618,930	N
	LICK BRANCH (9150 HENDERSON)	LIBERTY	M	09-15-52	9168	1	1	6,638		178		536,987	N
	LINVILLE BAYOU (8100)	MATAGORDA		11-07-74	8104	1	0	0		0		245,164	
	LINVILLE BAYOU (8400)	MATAGORDA		08-10-75	8400	1	0	0		0		840,418	
	LISSIE (GOSE 4200)	WHARTON		04-17-63	4194	1	0	0		0		0	N
P	LISSIE (WILCOX 9600)	COLORADO	M	02-12-48	9600	5	4	730,002		5,161		16,404,039	N
	LISSIE (6300)	WHARTON		12-23-54	6364	2	0	0		0		224,551	N
P	LISSIE, SOUTH (WILCOX 9600)	COLORADO	M	01-05-81	9600	5	4	1,003,894		9,502		8,675,801	
	LISSIE, SOUTH (WILCOX 9800)	WHARTON		05-06-79	9784	2	1	174,831		3,803		745,592	
	LISSIE, S. (YEGUA 6250)	WHARTON		01-11-85	6256	1	0	104,003		891		172,991	
	LISSIE, S (YEGUA 7100)	WHARTON		02-04-82	7072	1	0	11,296		230		68,701	
	LISSIE SOUTH (4000)	WHARTON		11-09-83	3988	1	1	26,704		0	F	138,136	
	LISSIE, W. (WILCOX UPPER)	COLORADO		05-31-79	9727	1	0	0		0		3,258,669	
	LITTLE OAK (YEGUA 7000)	TYLER		02-15-87	7000	1	1	208,060		14		208,060	
	LITTLE PHEASANT (FRIO J)	MATAGORDA		06-06-85	11830	1	1	27,624		6,697		141,448	
	LIVE OAK BAYOU (MIOCENE)	MATAGORDA		07-22-78	6633	1	1	296,612		0		2,576,997	
	LIVERPOOL (10150)	BRAZORIA		07-18-84	10170	1	1	84,914		1,305		572,879	
A	LIVINGSTON	POLK		07-16-74	4253	1	0	0		0		690,078	
	LIVINGSTON (DY-2)	POLK		08-09-85	4320	1	0	1,771		21		235,887	
	LIVINGSTON (FRIO 2550)	POLK		11-05-81	4350	1	0	0		0		17,080	
	LIVINGSTON (FRIO 2550, EAST)	POLK		03-02-84	2512	1	1	37,213		0		122,656	
A	LIVINGSTON (SPARTA)	POLK		00-00-42	6354	1	0	0		0		15,564	N
A	LIVINGSTON (WILCOX)	POLK		09-01-42	6885	1	0	0		0		133,216	N
	LIVINGSTON (YEGUA 4030)	POLK		12-23-75	4037	1	0	0		0		35,348	
	LIVINGSTON (YEGUA 4800)	POLK		07-27-83	4789	1	0	0		0		15,633	
	LIVINGSTON (1500)	POLK		01-15-76	1476	1	0	0		0		63,686	
	LIVINGSTON (2000)	POLK		11-14-75	2005	1	0	0		0		142,621	
	LIVINGSTON (2220)	POLK		12-15-75	2220	1	0	0		0		186,351	
	LIVINGSTON (2650)	POLK		08-18-81	2691	1	1	7,120		0		113,567	
	LIVINGSTON (2800)	POLK		12-02-75	2835	1	0	0		0		17,098	
	LIVINGSTON (2830)	POLK		12-15-75	2826	1	0	0		0		90,810	
	LIVINGSTON (2880)	POLK		12-02-75	2879	1	0	0		0		51,735	
	LIVINGSTON (3100)	POLK		12-15-75	3101	1	0	0		0		35,604	
	LIVINGSTON (3300)	POLK		00-00-00	3350	1	1	80,422		414		324,626	N
A	LOCHRIDGE (FRIO L)	BRAZORIA		00-00-00	7000	1	0	0		0		238,791	N
	LOCHRIDGE (K)	BRAZORIA		03-20-44	6351	1	0	0		0		3,728,375	N
	LOCHRIDGE (MIOCENE B-2)	BRAZORIA		12-09-78	3740	2	1	39,699		0		557,035	
	LOCHRIDGE (MIOCENE C-1)	BRAZORIA		04-17-67		1	0	0		0		0	N
	LOCHRIDGE (MIOCENE E-2)	BRAZORIA		07-20-59	4749	2	1	90,267		44		5,768,410	N
	LONE TREE (CLODINE)	WHARTON		09-04-87	7108	1	0	0		0		0	
P	LONG POINT (FRIO)	FORT BEND		07-08-75	5291	5	2	104,554		1,340		3,347,225	
	LONG POINT (5200)	FORT BEND		05-08-55	5196	1	1	42,941		0		2,773,475	N
	LONG PRAIRIE (HACKBERRY, 7300)	NEWTON		11-22-83	7308	1	0	123,993		557		300,706	
	LONG PRAIRIE (HACKBERRY, 7800)	ORANGE		05-01-82	7802	1	0	20,333		80	F	1,618,993	
	LONG PRAIRIE (11800)	ORANGE		08-29-82	11821	1	1	135,266		4,291		419,936	
	LONG PRAIRIE (12300)	ORANGE		07-04-79	12329	1	0	0		0		230,520	
	LONG PRAIRIE (13,450)	NEWTON		09-15-80	13436	1	0	10,942		387	F	2,219,098	
A	LONG STATION (WILCOX)	HARDIN		04-30-84	9303	2	0	0		0		89,119	
A	LOST LAKE	CHAMBERS		12-24-75	2023	2	0	0		0		200,552	
A	LOUISE	WHARTON		10-14-83	6510	1	1	3,842		0		148,086	
	LOUISE (FRIO 5100)	WHARTON		06-24-83	5116	1	0	3,822		0		145,126	
	LOUISE (FRIO 5510)	WHARTON		06-01-69	7440	1	1	49,343		275		1,187,637	N
	LOUISE (FRIO 5700)	WHARTON		07-27-79	5700	1	0	0		0		233,145	
	LOUISE (MIOCENE 3650)	WHARTON		10-23-68	3660	2	0	6,952		0		5,179,425	N
	LOUISE (MIOCENE 3850)	WHARTON		03-20-68	4000	2	0	0		0		1,147,017	N
	LOUISE (5500)	WHARTON		03-23-82	5496	1	0	0		0		109,079	
	LOUISE, E. (6630)	WHARTON		02-18-87	7312	1	1	56,124		2,344		56,124	
	LOUISE, E. (7030)	WHARTON		06-24-87	7029	1	1	38,339		1,011		38,339	
	LOUISE, NORTH (ALLENSON A 4040)	WHARTON		07-28-84	4962	1	0	0		0		103,833	
	LOUISE, NORTH (ALLENSON A 4130)	WHARTON		11-24-80	4131	1	1	24,033		0		385,442	
	LOUISE, NORTH (ALLENSON B 4300)	WHARTON		12-19-53	4384	1	0	0		0		1,065,074	N
	LOUISE, NORTH (BERGSTROM 2750)	WHARTON		12-19-44	2750	1	1	4,020		0		866,025	N
	LOUISE, NORTH (CLARK 2650)	WHARTON		01-28-70	4605	2	1	5,966		0		2,651,689	
	LOUISE, NORTH (FRIO 4100)	WHARTON		02-13-60	4099	2	1	18,963		0		1,374,861	N
	LOUISE, NORTH (FRIO 4500)	WHARTON		01-10-87	4501	1	0	47,056		0		47,056	
	LOUISE, NORTH (FRIO 4650)	WHARTON		06-30-87	4654	1	1	38,585		0		38,585	
	LOUISE, NORTH(HAWES 2700)	WHARTON		09-05-69	5215	1	0	0		0		548,667	N
	LOUISE, NORTH (MIOCENE 2500)	WHARTON		06-23-59	2560	4	2	44,816		0		1,209,721	N
	LOUISE, NORTH (SWANSON 2900)	WHARTON		04-07-44	2967	2	0	0		0		4,246,457	N
	LOUISE,NORTH (2600)	WHARTON		03-03-74	2630	3	2	22,186		0		1,298,866	
	LOUISE, NORTH (2750)	WHARTON		08-24-83	4730	1	1	112,317		0		791,783	
	LOUISE, NORTH (2790)	WHARTON		01-24-70	5310	1	1	15,787		0		2,569,720	
	LOUISE, NORTH (3600)	WHARTON		06-08-73	3596	1	1	12,115		0		1,135,857	
	LOUISE,NORTH (3910)	WHARTON		02-04-86	3903	1	0	0		0		27,364	
A	LOUISE, NORTH (4080)	WHARTON		11-15-72	4083	2	1	46,584		0		2,436,982	
	LOUISE, NORTH (4460)	WHARTON		08-23-82	4460	1	0	0		0		56,099	
	LOUISE, NORTH (4500)	WHARTON		08-22-85	4523	1	1	75,444		0		177,889	
	LOUISE, NORTH (4600)	WHARTON		10-29-54	4567	1	1	4,889		0		1,784,219	N
	LOUISE, NORTH (4600, E.)	WHARTON		07-07-69	5010	1	0	0		0		5,218,108	N
	LOUISE, NORTH (4790)	WHARTON		02-19-70	5365	1	0	394		0		1,135,252	
	LOUISE, NORTH (4800)	WHARTON		03-05-54	4814	1	0	3,326		0		1,356,898	N
	LOUISE, NORTH (4875)	WHARTON		02-06-84	4959	1	0	48,924		20		681,549	
	LOUISE, NORTH (5040)	WHARTON		04-25-72	5048	1	0	0		0		496,564	
	LOUISE, S. (FRIO 5350 STRAY)	WHARTON		05-08-85	5350	1	1	59,687		616		196,315	
	LOUISE, SOUTH (FRIO 5480)	WHARTON		05-07-80	5479	2	0	0		0		208,549	
	LOUISE, SOUTH (FRIO 6085)	WHARTON		03-10-74	6084	1	0	13,213		95		846,617	

RAILROAD COMMISSION OF TEXAS
OIL AND GAS DIVISION
GAS WELL GAS PRODUCTION AND HYDROCARBON LIQUIDS RECOVERED ON LEASES, BY FIELD, FOR 1987

RRC DISTRICT 3

	FIELD NAME	COUNTY		DISCOVERY DATE	DEPTH (FEET)	TOTAL WELLS EOY	PROD WELLS EOY	TOTAL 1987 PRODUCTION GROSS GAS (MCF)		HYDROCARBON LIQ (BBLS)		CUMULATIVE GROSS GAS PRODUCTION TO 1-1-88 (MCF)	
	LOUISE SOUTH (FRIO 6095)	WHARTON		10-30-84	6093	1	0	4,520		2	F	137,637	
	LOUISE, SOUTH (FRIO 6275)	WHARTON		10-30-84	6274	1	0	0		0		42,273	
	LOUISE, SOUTH (FRIO 6400)	WHARTON		04-21-74	6432	1	0	7,549		67		1,728,465	
	LOUISE, SOUTH (MIOCENE 3775)	WHARTON		10-04-84	3773	1	0	0		0		38,504	
	LOUISE, WEST (FRIO 5000)	WHARTON		09-30-85	4985	1	1	60,237		229		131,150	
	LOUISE, WEST (FRIO 5200)	WHARTON		03-21-86	5201	1	0	0		0		58,356	
	LOUISE, WEST (GRETA)	WHARTON		07-11-58	4440	1	0	0		0		0	N
A	LOVELLS LAKE (FRIO 1)	JEFFERSON		02-04-48	7812	24	1	307,937	C	0	F	118,631,071	N
A	LOVELLS LAKE (FRIO 2)	JEFFERSON		07-12-42	7808	2	0	0		0		1,177,496	N
	LOVELLS LAKE (MARG. 7300)	JEFFERSON		09-06-52	7280	2	0	10,509		0		1,104,528	N
	LOVELLS LAKE (MARG. 7600)	JEFFERSON		11-02-39	7578	4	0	0		0		4,688,061	N
	LOVELLS LAKE (7250)	JEFFERSON		08-07-87	7259	1	1	38,661		0		38,661	
A	LOVELLS LAKE, NORTH	JEFFERSON		03-10-83	7173	1	0	0		0		75,668	
	LOVELLS LAKE, NORTH (FRIO 7500)	JEFFERSON		10-10-61	7522	1	0	0		0		1,631,185	N
	LUBITIT (Y- 6)	HARDIN		10-10-68	7265	1	0	0		0		233,113	N
	LUBITIT (Y- 7)	HARDIN		01-03-69	7220	1	0	0		0		470,918	N
A	LUBITT (6400)	HARDIN		10-10-86	6390	1	0	14,182		1,559		29,701	
	LUCKY (HUEBNER 8800)	MATAGORDA		08-16-59	8824	1	1	20,048		109		718,880	N
	LUCKY (THOMPSON 10100)	MATAGORDA		04-14-55	10154	1	0	0		0		1,123,630	N
	LUCKY (9,950)	MATAGORDA		01-29-62	9905	1	0	0		0		1,738,514	N
	LUCKY (10,000)	MATAGORDA		05-20-69	10509	2	0	0		0		2,715,194	N
	LUCKY (10,200)	MATAGORDA		03-16-63	10228	1	0	0		0		502,323	N
	LUCKY (10,250)	MATAGORDA		02-19-69	10332	1	0	0		0		1,297,520	N
	LUCKY, SOUTH (SLOAN 9200)	MATAGORDA		04-06-77	9220	1	1	282,233		2,442		293,642	
	LUCKY, WEST (F-16)	MATAGORDA		11-10-84	9801	1	0	0		0		23,231	
	LUCKY, WEST (FRIO 10360)	MATAGORDA		01-05-85	10360	1	1	205,491		1,212		578,804	
A	LUCKY, WEST (HARDY HORN, LOWER)	MATAGORDA		04-17-61	10503	3	2	497,855		3,322		22,640,190	N
A	LUCKY, WEST (HARDY HORN, UPPER)	MATAGORDA		11-04-59	10486	4	0	0		0		0	N
A	LUCKY, WEST (SLOAN SAND)	MATAGORDA		07-15-60	8936	2	0	0		0		732,738	N
A	LUCKY, WEST (THOMPSON)	MATAGORDA		05-16-84	9295	1	0	0		0		37,176	
	LUCKY, WEST (WOLF)	MATAGORDA		12-20-60	10546	1	0	0		0		88,969	N
	LUCKY, WEST (10,060)	MATAGORDA		01-31-64	10062	1	1	11,679		19		967,840	N
	LUNDQUIST (2000)	COLORADO		03-07-76	2028	1	1	15,403		0		451,482	
	LYDIA (2080)	COLORADO		03-23-82	2078	1	0	1,940		0		130,627	
	LYDIA (2180)	COLORADO		06-03-83	2180	1	0	0		0		41,403	
	LYDIA (2300)	COLORADO		08-01-78	2298	1	1	17,245		0	F	785,522	
	LYDIA (2400)	COLORADO		02-04-79	2402	1	1	54,272		0	F	724,042	
	LYDIA (3350)	COLORADO		07-22-81	3350	1	0	32		0		111,813	
	LYDIA (3400)	COLORADO		08-01-78	3399	1	0	0		0		326,749	
	LYDIA(3575)	COLORADO		06-22-78	3570	1	0	0		0		153,432	
	LYDIA (3680)	COLORADO		07-22-81	3672	1	0	0		0		153,374	
	LYDIA (4100)	COLORADO		02-01-79	4093	1	0	0		0		22,061	
P	LYONS (GEORGETOWN)	BURLESON	M	07-26-80	9945	3	2	57,464		1,728		773,908	
	MGN (COOK MTN.)	HARRIS		02-09-78	9254	1	0	0		0		130,501	
P	M HALF CIRCLE (10200)	JEFFERSON		01-23-81	10203	7	4	2,036,987		16,907	F	12,047,782	
	M HALF CIRCLE (10700 HACKBERRY)	JEFFERSON		03-30-84	10724	1	0	0		0		33,300	
	M-G (WILCOX 9326	COLORADO		11-22-87	9130	1	1	212,753		4,374		212,753	
P	MADISONVILLE (DEXTER NORTH)	MADISON		02-28-49	9109	4	3	538,141		4,054		20,634,585	N
P	MADISONVILLE (DEXTER 8800)	MADISON		02-28-49	9109	6	4	335,303		2,069		21,437,298	N
P	MADISONVILLE (LEWISVILLE 8400)	MADISON		04-15-75	8663	2	2	50,814		1,238		1,033,866	
P	MADISONVILLE (SUB-CLKVLE. 8100)	MADISON		07-17-49	9109	21	16	867,786		15,840	F	27,035,519	N
A	MADISONVILLE (WOODBINE)	MADISON		05-08-81	9310	1	1	11,093		86		1,536,781	
P	MADISONVILLE, E. (LEWISVILLE)	MADISON		08-15-84	8806	3	3	112,487		3,550		611,603	
P	MADISONVILLE, NW. (8300)	MADISON		04-13-80	8276	2	2	73,609		1,641		1,513,451	
P	MADISONVILLE, S. (DEXTER 9220)	GRIMES	M	03-21-84	9216	8	8	1,432,464		8,963		4,746,389	
	MADISONVILLE, S. (SUB-CLARK.)	MADISON	M	08-11-84	8494	2	1	171,767		1,605		1,361,501	
A	MADISONVILLE, S. (9200)	GRIMES		10-08-81	9176	1	1	38,495		268		251,282	
A	MADISONVILLE, SW. (DEXTER)	MADISON		02-26-81	9329	1	1	3,290		265		397,475	
P	MADISONVILLE, SW (SUB-CLKSVILLE)	GRIMES	M	08-06-85	9120	6	4	754,716		10,864		3,926,799	
A	MAGNET WITHERS	WHARTON		00-00-36	5550	46	17	1,023,866		8,469	F	20,667,120	N
A	MAGNET WITHERS (F- 2)	WHARTON		03-28-63	14907	1	0	0		0		275,250	N
A	MAGNET WITHERS (F- 2-B)	WHARTON		02-04-86	5633	1	0	0		0		15,868	
A	MAGNET WITHERS (F-5)	WHARTON		11-25-63	5790	1	0	0		0		124,904	N
	MAGNET WITHERS (F- 7)	WHARTON		03-13-63	5916	1	0	0		0		1,609,604	N
A	MAGNET WITHERS (F- 7-8, EAST)	WHARTON		10-26-66	7497	2	0	0		0		5,073,763	N
A	MAGNET WITHERS (F- 8)	WHARTON		12-04-64	5897	1	0	0		0		3,208,853	N
	MAGNET WITHERS (F- 8, EAST)	WHARTON		07-20-65	5922	2	0	18,935		0	F	7,394,304	N
	MAGNET WITHERS (F- 9)	WHARTON		05-07-62	5993	4	0	0		0		14,149,912	N
	MAGNET WITHERS (F- 9, EAST)	WHARTON		11-20-64	6002	3	0	0		0		14,139,691	N
A	MAGNET WITHERS (F-10)	WHARTON		11-29-62	6750	4	0	0		0		8,456,616	N
A	MAGNET WITHERS (F-10-D)	WHARTON		03-01-63	6173	4	0	63,649		0	F	7,829,264	N
A	MAGNET WITHERS (F-10, EAST)	WHARTON		01-26-73	6173	10	0	0		0		8,569,322	
	MAGNET WITHERS (F-11)	WHARTON		05-11-63	6174	1	0	0		0		2,878,715	N
	MAGNET WITHERS (F-13)	WHARTON		02-15-63	6442	4	0	0		0		12,521,006	N
A	MAGNET WITHERS (F-14)	WHARTON		12-06-62	6562	6	0	0		0		3,967,384	N
	MAGNET WITHERS (F-14, EAST)	WHARTON		06-14-65	6538	1	0	0		0		21,415	N
A	MAGNET WITHERS (F-15)	WHARTON		05-07-62	6551	1	0	0		0		181,111	N
A	MAGNET WITHERS (F-15-A)	WHARTON		02-01-70	7250	1	0	0		0		1,482,955	
	MAGNET WITHERS (F-15, E.)	WHARTON		12-13-62	6600	5	0	15,353		0	F	57,969,950	N
	MAGNET WITHERS (F-16, E.)	WHARTON		11-20-64	6668	3	0	0		0		10,186,712	N
A	MAGNET WITHERS (F-17)	WHARTON		10-16-70	6685	1	0	0		0		2,456,785	
A	MAGNET WITHERS (F-17, E.)	WHARTON		11-20-64	6712	1	0	0		0		1,421,323	N
A	MAGNET WITHERS (F-17, WEST)	WHARTON		11-01-70	6660	1	0	21,105		0	F	140,013	
A	MAGNET WITHERS (F-20, EAST)	WHARTON		06-01-64	6814	1	1	169,656		0	F	993,979	N
A	MAGNET WITHERS (F-23)	WHARTON		11-02-62	6950	1	0	0		0		287,387	N
	MAGNET WITHERS (F-24-A, EAST)	WHARTON		06-10-64	7022	2	0	0		0		3,975,323	N
	MAGNET WITHERS (F-24-B, EAST)	WHARTON		06-01-64	7082	3	0	6,927		111		8,840,857	N
	MAGNET WITHERS (F-25, E.)	WHARTON		11-20-64	7211	2	0	0		0		861,390	N
A	MAGNET WITHERS (F-26 EAST)	WHARTON		09-10-65	7316	1	0	0		0		29,604	N
	MAGNET WITHERS (HETEROSTEGINA)	WHARTON		09-16-81	6312	2	1	35,487		0	F	525,829	
	MAGNET WITHERS (LACY ARMOUR)	WHARTON		01-08-62	3600	5	1	72,280		0	F	6,081,898	N
	MAGNET WITHERS (M-4)	WHARTON		01-08-62	4370	4	1	11,114		0	F	4,255,926	N
P	MAGNET WITHERS (M-5)	WHARTON		09-16-73	4509	5	1	94,723		0	F	1,104,346	
	MAGNET WITHERS (M-6)	WHARTON		01-08-62	4563	6	0	0		0		1,030,754	N
	MAGNET WITHERS (M-7)	WHARTON		09-07-62	4648	4	1	13,181		0	F	5,469,499	N
	MAGNET WITHERS (M-8)	WHARTON		01-08-62	4641	4	0	0		0		2,789,577	N
P	MAGNET WITHERS (MARGINULINA 1)	WHARTON		12-10-62	5475	25	12	340,822		0	F	17,221,948	N
P	MAGNET WITHERS (MIOCENE UPPER)	WHARTON		12-27-54	4213	19	7	205,196		0	F	16,903,949	N
	MAGNET WITHERS (MIOCENE WEAKLEY)	WHARTON		07-12-59	3400	1	0	0		0		129,146	N

GAS WELL GAS PRODUCTION AND HYDROCARBON LIQUIDS RECOVERED ON LEASES, BY FIELD, FOR 1987

RRC DISTRICT 3

	FIELD NAME	COUNTY	DISCOVERY DATE	DEPTH (FEET)	TOTAL WELLS EOY	PROD WELLS EOY	TOTAL 1987 PRODUCTION GROSS GAS (MCF)	HYDROCARBON LIQ (BBLS)		CUMULATIVE GROSS GAS PRODUCTION TO 1-1-88 (MCF)	
	MAGNET WITHERS (MIOCENE 2800)	WHARTON	11-24-68	4512	1	0	0	0		96,489	N
	MAGNET WITHERS (MIOCENE 3250)	WHARTON	05-31-64	3260	1	0	0	0		94,340	N
	MAGNET WITHERS (MIOCENE 3450)	WHARTON	09-18-61	3480	1	0	0	0		0	N
	MAGNET WITHERS (MIOCENE 3500)	WHARTON	05-16-64	3501	2	0	0	0		1,271,892	N
	MAGNET WITHERS (MIOCENE 3850)	WHARTON	07-26-77	3862	1	1	95,469	0	F	1,373,898	
P	MAGNET WITHERS (MIOCENE 4000)	WHARTON	02-08-63	4036	6	3	115,560	0	F	2,196,629	N
	MAGNET WITHERS (MIOCENE 4150)	WHARTON	08-01-77	4150	1	0	0	0		167,322	
	MAGNET WITHERS (MIOCENE 4180)	WHARTON	11-22-83	4180	1	0	0	0		79,432	
P	MAGNET WITHERS (MIOCENE 4200)	WHARTON	08-07-37	4270	35	3	251,490	52	F	98,153,047	N
	MAGNET WITHERS (MIO 4400)	WHARTON	09-26-60	4404	9	0	0	0		5,802,160	N
	MAGNET WITHERS (SM- 23)	WHARTON	05-09-62	1789	1	0	0	0		0	N
	MAGNET WITHERS (SM-842)	WHARTON	03-11-65	838	1	1	6,526	0	F	181,397	N
P	MAGNET WITHERS (5400)	WHARTON	01-29-59	5403	6	6	244,964	0	F	4,349,520	N
	MAGNET WITHERS (5720)	WHARTON	09-11-67	5794	1	1	5,841	0		887,751	N
A	MAGNET WITHERS (6600)	WHARTON	07-16-63	6687	1	0	0	0		2,203,967	N
	MAGNET WITHERS, EAST (MARG.)	WHARTON	05-02-59	5491	1	1	114,437	0		304,430	N
	MAGNET WITHERS,E. (MIOCENE 3670)	WHARTON	05-26-85	3672	1	0	0	0		375,333	
	MAGNET WITHERS, S. (MARG. 5880)	WHARTON	04-24-64	5879	2	0	0	0		54,980	N
	MANOR LAKE (FRIO 9800)	BRAZORIA	01-31-56	9822	1	1	51,431	100	F	6,843,199	N
	MANOR LAKE (FRIO 9900)	BRAZORIA	01-31-56	9966	2	0	0	0		13,236,662	N
	MANOR LAKE (11300)	BRAZORIA	03-17-82	11368	1	0	146	0		109,649	
A	MANVEL (BASAL MIOCENE)	BRAZORIA	10-27-80	4623	1	0	0	0		130,671	
A	MANVEL (F.B. I, OLIGOCENE)	BRAZORIA	08-18-87	4940	1	0	0	0		0	
A	MANVEL (FB-III, OLIGOCENE)	BRAZORIA	01-12-87	5390	1	0	0	0		0	
	MANVEL (LISSIE 1100)	BRAZORIA	04-18-80	1122	2	0	0	0		62,267	
A	MANVEL (MIOCENE)	BRAZORIA	00-00-31	4200	6	1	28,824	0		332,779	N
P	MANVEL (MIOCENE -B-, UPPER)	BRAZORIA	09-11-62	3359	3	1	12,819	0		663,289	N
A	MANVEL (MIOCENE UPPER)	BRAZORIA	05-24-62	3406	3	0	0	0		209,365	N
	MANVEL (MIOCENE 2750)	BRAZORIA	05-29-81	6113	2	0	0	0		114,540	
	MANVEL (MIOCENE 3600)	BRAZORIA	09-07-54	3645	1	0	0	0		0	N
	MANVEL (MIOCENE 3900)	BRAZORIA	05-19-35	3930	2	0	0	0		24,293	N
A	MANVEL (MIOCENE 4500)	BRAZORIA	02-22-64	4485	4	1	34,064	0		292,801	N
	MANVEL (2500)	BRAZORIA	12-26-73	2528	1	0	0	0		859,629	
	MANVEL (4000)	BRAZORIA	07-03-35	3974	1	0	0	0		0	N
A	MANVEL, W. (MARG. 5470)	BRAZORIA	10-07-74	5045	2	1	10,681	0		159,693	
	MAPLE SLOUGH (UPPER WILCOX)	HARDIN	01-14-85	9620	3	0	0	0		234,554	
	MARKHAM (FRIO)	MATAGORDA	00-00-00	4385	2	0	0	0		127,199	N
	MARKHAM (FRIO 4680)	MATAGORDA	09-30-83	4682	1	0	12,795	31		515,367	
	MARKHAM (FRIO 4848)	MATAGORDA	05-29-82	5320	1	0	0	0		356,615	
	MARKHAM (FRIO 4910)	MATAGORDA	06-05-84	4910	1	0	0	0		772,172	
	MARKHAM (2000)	MATAGORDA	03-24-53	2052	2	0	0	0		0	N
	MARKHAM (3900)	MATAGORDA	11-12-53	3920	1	0	0	0		195	N
A	MARKHAM N.-BAY CITY, N (BRAMAN)	MATAGORDA	08-22-41	8040	3	0	7,887	12	F	1,210,294	N
	MARKHAM N.-BAY CITY, N (CAMP)	MATAGORDA	10-01-71	8850	1	0	0	0		1,237,234	
A	MARKHAM N.-BAY CITY, N (CARLSON)	MATAGORDA	11-01-71	7210	1	1	24,436	0		26,570	
A	MARKHAM N.-BAY CITY, N (CAYCE)	MATAGORDA	00-00-38	7800	1	0	36,604	0		54,368	N
	MARKHAM N-BAY CITY,N(CHOATE7100)	MATAGORDA	05-04-53	7123	1	0	0	0		3,486	N
	MARKHAM N.-BAY CITY,N(MARK.7900)	MATAGORDA	11-04-50	7900	2	0	63,138	63	F	649,911	N
A	MARKHAM N.-BAY CITY,N (MCDONALD)	MATAGORDA	00-00-38	8389	3	1	18,547	104	F	26,015,415	N
	MARKHAM N.-BAY CITY, N (W. 1 UP)	MATAGORDA	09-13-56	8751	1	0	0	0		4,879,744	N
	MARKHAM N.-BAY CITY, N (W. 3 UP)	MATAGORDA	03-19-55	8648	2	0	0	0		2,936,482	N
	MARKHAM, N.-BAY CITY, N. (6800)	MATAGORDA	06-02-82	6814	1	0	0	0		188,471	
	MARKHAM N.-BAY CITY, N (7150)	MATAGORDA	08-07-72	7148	1	0	0	0		1,163,040	
	MARKHAM, SOUTH (10,150)	MATAGORDA	03-27-69	10409	1	0	9,154	57		2,899,238	N
	MARRS MCLEAN (FB-3, HACKBERRY)	JEFFERSON	01-01-66	10231	1	0	0	0		18,904,013	N
	MARRS MCLEAN (FB-4, HACKBERRY)	JEFFERSON	01-01-66	9974	1	0	0	0		1,564,138	N
	MARRS MCLEAN (FB-7, HACKBERRY)	JEFFERSON	01-01-66	10692	2	0	1,406	52	F	726,524	N
	MARRS MCLEAN (FRIO 8)	JEFFERSON	05-21-54	11072	1	0	0	0		13,620,209	N
	MARRS MCLEAN (MCLEAN)	JEFFERSON	10-01-54	10882	4	2	103,402	710		24,831,962	N
	MARRS MCLEAN (MCLEAN, LO.)	JEFFERSON	03-28-77	10931	1	1	133,852	774		3,164,139	
	MARTHA, EAST (COOK MT.-9200 SD.)	LIBERTY	07-16-85	9200	1	0	0	0		3,895	
	MARTIN RANCH (FRIO 14,600)	BRAZORIA	01-08-73	14684	1	0	0	0		31,313,574	
	MARTIN RANCH ("S" SD.)	BRAZORIA	07-19-84	14431	1	0	0	0		6,250	
	MARTIN RANCH (WEITING)	BRAZORIA	09-04-85	16238	1	0	0	0		71,241	
	MARTINS PRAIRIE (SUB-CLKVLE)	GRIMES	04-28-78	10502	8	6	1,227,181	19,581		16,303,558	
	MARY MACHA (FRIO)	WHARTON	04-04-59	4292	2	0	0	0		206,506	N
	MARY MACHA (FRIO 4300)	WHARTON	07-27-81	4266	1	0	183	0		189,809	
	MARY MACHA (FRIO 4350)	WHARTON	10-14-82	4306	1	1	8,594	0		150,432	
	MARY MACHA (FRIO 4650)	WHARTON	06-28-83	4650	1	0	0	0		12,622	
	MARY MACHA (HUNGERFORD)	WHARTON	07-29-60	2789	3	1	5,037	0	F	299,122	N
	MATAGORDA BAY, NE.(MIOCENE 1300)	MATAGORDA	06-13-83	1289	1	1	1,414	0		140,194	
	MATAGORDA BAY, NE (MIOCENE 1400)	MATAGORDA	11-16-83	1376	1	1	27,645	0		147,798	
	MATAGORDA BAY, NE (MIOCENE 2100)	MATAGORDA	08-05-84	2100	1	1	44,334	0		125,507	
	MATAGORDA BAY, NE (MIOCENE 2570)	MATAGORDA	11-20-83	2818	1	0	1,286	0		59,681	
	MATAGORDA BAY, NE.(MIOCENE 2700)	MATAGORDA	03-04-57	2654	2	0	0	0		1,445,275	N
	MATAGORDA BAY, NE.(MIOCENE 2650)	MATAGORDA	11-01-77	2779	7	1	59,151	0		8,916,426	
	MATAGORDA BAY, S. (MIOCENE 1700)	MATAGORDA	05-10-80	1737	1	1	34,513	0		309,019	
	MATAGORDA BAY, S. (MIOCENE 2700)	MATAGORDA	M 08-15-77	2710	3	0	0	0		1,024,695	
	MATAGORDA BAY, S (MIOCENE 2800)	MATAGORDA	06-14-72	2772	2	2	39,137	0		1,986,450	
	MATAGORDA BAY, S (MIOCENE 3600)	MATAGORDA	07-31-72	3637	4	1	56,942	0		1,347,266	
	MATAGORDA BAY, S (MIOCENE 4100)	MATAGORDA	01-10-72	4067	4	2	836,079	0		38,056,088	
	MATAGORDA BAY, SE. (4750)	CALHOUN	M 09-12-69	6020	1	0	0	0		4,721,536	N
	MATAGORDA BAY, SE. (5150)	MATAGORDA	03-22-84	5141	1	1	282,121	0		1,217,223	
	MATAGORDA BAY BLK. 173 (2750)	MATAGORDA	05-29-78	2752	1	1	62,768	0	F	1,619,804	
	MATAGORDA BAY BLK. 193 (2650)	MATAGORDA	12-01-71	2656	1	0	0	0		2,642,934	
	MATAGORDA BAY BLK. 193 (2750)	MATAGORDA	12-01-71	2758	1	1	2,951	0	F	327,621	
	MATAGORDA ISLAND 483-L (MASSIVE)	MATAGORDA	00-00-00		1	1	129,005	0		3,941,610	N
	MATAGORDA ISLAND BLOCK 485-L (B)	MATAGORDA	01-29-82	9138	1	0	0	0		1,777,575	
	MATAGORDA ISLAND BLK 485-L (C-2)	MATAGORDA	01-30-82	7807	1	0	0	0		452,359	
	MATAGORDA ISLAND BLK. 485-L (E)	MATAGORDA	09-05-65	7925	1	0	0	0		2,296,073	N
	MATAGORDA ISLAND BLK 485-L (EL)	MATAGORDA	06-22-82	8500	1	1	291,665	2,196		2,780,679	
	MATAGORDA ISLAND BLK 485-L (EU)	MATAGORDA	06-22-82	7543	1	0	0	0		337,148	
	MATAGORDA ISLAND BLK. 485-L (X)	MATAGORDA	02-15-82	6617	2	0	0	0		599,313	
	MATAGORDA ISLAND BLK. 485-L (Z)	MATAGORDA	02-15-82	6670	2	0	0	0		430,000	
	MATAGORDA ISL. BLK 519-L (15600)	MATAGORDA	10-28-83	15554	2	0	0	0		18,325	
	MATAGORDA ISLAND BLK 582-S (M)	MATAGORDA	03-27-79	6438	1	1	369,494	0		7,021,173	
	MATAGORDA ISLAND BLK.582-S(M-1)	MATAGORDA	03-20-77	6597	1	0	0	0		597,604	
	MATAGORDA ISLAND BLK.582-S(M-6)	MATAGORDA	03-27-77	6960	1	0	0	0		609,364	
	MATAGORDA ISLAND BLK 582-S (23)	MATAGORDA	04-29-78	2272	1	0	0	0		361,188	

RAILROAD COMMISSION OF TEXAS
OIL AND GAS DIVISION
GAS WELL GAS PRODUCTION AND HYDROCARBON LIQUIDS RECOVERED ON LEASES, BY FIELD, FOR 1987

RRC DISTRICT 3

	FIELD NAME	COUNTY		DISCOVERY DATE	DEPTH (FEET)	TOTAL WELLS EOY	PROD WELLS EOY	TOTAL 1987 PRODUCTION GROSS GAS (MCF)	HYDROCARBON LIQ (BBLS)		CUMULATIVE GROSS GAS PRODUCTION TO 1-1-88 (MCF)	
	MATAGORDA ISLAND BLK. 582-S (28)	MATAGORDA		08-10-76	2775	1	0	0	0		868,769	
	MATAGORDA ISLAND BLK. 582-S(33)	MATAGORDA		12-19-79	3354	1	0	0	0		50,444	
	MATAGORDA ISLAND BLK. 582-S(49)	MATAGORDA		12-18-79	4965	1	0	0	0		187,861	
	MATTHEWS, E. (WILCOX 9900)	COLORADO	M	12-17-79	9922	1	0	7,039	47		1,010,345	
	MATTHEWS, SE (FRIO 4300)	COLORADO		04-13-84	4291	2	0	8,087	0		108,637	
P	MATTHEWS, SE (YEGUA 6600)	WHARTON		03-23-84	6673	3	2	1,943,194	22,541		5,764,127	
	MATTHEWS, SE (YEGUA 6900)	WHARTON		08-08-84	6890	1	0	426	4		8,194	
	MATZKE (MIOCENE 3437)	WHARTON		01-01-78	3437	1	1	60,241	2		456,020	
A	MAYES, EAST (FRIO 1)	CHAMBERS		11-30-52	8676	1	0	0	0		1,217	N
	MAYES, EAST (FRIO 8800)	CHAMBERS		05-12-44	8830	1	0	0	0		526,179	N
A	MAYES, SOUTH	CHAMBERS		02-09-46	9194	1	0	0	0		706,398	N
	MAYES, SOUTH (FRIO 2-A)	CHAMBERS		02-01-71	12068	1	1	4,680	0		1,464,234	
	MAYES, SOUTH (FRIO 5)	CHAMBERS		04-01-61	9588	1	0	0	0		473,551	N
	MAYES, SOUTH (FRIO 11-C)	CHAMBERS		02-01-79	10887	1	0	0	0		180,657	
	MAYES, SOUTH (FRIO 15)	CHAMBERS		01-08-51	11755	3	0	0	0		10,268,996	N
	MAYES, SOUTH (FRIO 17 11900)	CHAMBERS		04-16-53	11960	2	2	253,257	8,600		1,009,643	N
P	MAYES, SOUTH (FRIO 19)	CHAMBERS		10-10-56	12401	3	1	138,451	1,372	F	360,057	N
	MAYES, SOUTH (FRIO 19, EAST)	CHAMBERS		02-27-63	12119	1	0	0	C 0		14,620,266	N
	MAYES SOUTH (FRIO 22)	CHAMBERS		08-03-84	12906	1	1	57,259	1,016	F	492,238	
	MAYES, SOUTH (FRIO 9000)	CHAMBERS		04-04-50	9030	1	1	56,856	106		2,884,831	N
	MAYES, SOUTH (HACKBERRY 15)	CHAMBERS		12-24-59	11366	1	0	0	0		0	N
	MAYES, SOUTH (HACKBERRY 16)	CHAMBERS		12-24-59	11458	1	0	0	0		0	N
	MCALPIN (HARTBURG)	ORANGE		08-05-86	8245	1	0	354	15		25,410	
	MCALPIN (NODOSARIA)	ORANGE		09-09-83	8456	1	0	459	28		845,203	
P	MCCOY (QUINN)	LIBERTY		04-18-47	9042	2	0	13,720	315	F	171,485	N
	MCCOY, NORTH (YEGUA 6900)	LIBERTY		06-05-82	6906	1	1	113,053	823		825,281	
A	MCCRARY (3RD YEGUA)	FORT BEND		07-18-80	7435	2	1	274,365	884		4,062,293	
	MCCROSKY (2800 B)	MATAGORDA		12-18-54	2949	1	1	33,059	0		426,578	N
	MCFADDIN BEACH, E. (8200)	JEFFERSON		10-19-78	8182	1	0	0	0		874,006	
	MCFADDIN BEACH, E. (8300)	JEFFERSON		10-19-78	8266	1	1	145,709	268		1,982,705	
	MEADOWBROOK (COCKFIELD 7300)	HARRIS		01-09-57	7260	1	1	612,684	5,299		8,534,026	N
	MEADOWBROOK (COOK MOUNTAIN)	HARRIS		11-13-78	8188	2	2	10,498	0		143,292	
	MEADOWBROOK (YEGUA 7450)	HARRIS		11-05-78	7453	1	0	0	0		121,047	
	MELLON (TM-1, FBA)	MATAGORDA		02-28-81	11109	1	0	14,229	133		326,615	
	MELLON (TM-1, FB1)	MATAGORDA		11-01-82	10225	1	0	0	0		642,029	
	MELLON (TM-4)	MATAGORDA		05-28-81	10882	1	0	0	0		305,403	
P	MELLON (10500)	MATAGORDA		09-05-76	10526	10	8	1,072,686	15,516		13,230,493	
	MELLON (10850)	MATAGORDA		04-01-77	10876	1	0	0	0		523,093	
	MENARD CREEK (COOK MTN)	POLK		06-15-86	6832	1	1	19,570	299		28,155	
	MENEFEE (BROWNSON 4800)	WHARTON		06-21-74	4797	1	0	0	0		155,540	
	MENEFEE (BROWNSON 5125)	WHARTON		10-12-67	5460	1	1	50,160	64		2,671,908	N
	MENEFEE (FRIO 4300)	WHARTON		07-03-57	4318	1	0	0	0		178,807	N
	MENEFEE (FRIO 4350)	WHARTON		01-05-73	4361	1	1	77,871	0		224,828	
	MENEFEE (FRIO 4500)	WHARTON		05-21-60	4522	2	2	19,360	0	F	4,502,242	N
	MENEFEE (FRIO 4850)	WHARTON		07-20-64	4836	1	0	0	0		0	N
	MENEFEE (FRIO 4900)	WHARTON		04-21-59	4947	2	0	0	0		347,989	N
	MENEFEE (FRIO 5000)	WHARTON		05-13-58	5039	1	0	21,660	0		951,799	N
	MENEFEE (FRIO 5150)	WHARTON		09-23-67	5165	1	0	0	0		85,265	N
	MENEFEE (FRIO 5200)	WHARTON		00-00-00	5200	1	1	32,404	40		32,404	N
	MENEFEE (FRIO 5260)	WHARTON		10-09-73	5266	1	0	0	0		80,767	
	MENEFEE (FRIO 5300)	WHARTON		04-22-58	5208	2	0	0	0		11,195	N
	MENEFEE (FRIO 5540)	WHARTON		09-09-79	5541	1	0	0	0		191,055	
	MENEFEE (MENEFEE 4400)	WHARTON		06-07-67	4415	1	0	0	0		447,904	N
	MENEFEE (YEGUA)	WHARTON		10-01-87	7610	2	1	18,661	202		18,661	
	MENEFEE, N (FRIO 4530)	WHARTON		04-28-73	4531	1	0	0	0		227,106	
	MENEFEE, N. (FRIO 5000)	WHARTON		10-22-70	5460	1	0	9,075	0		1,567,828	
	MENTOR, N. (4300 GAS SAND 'B')	WHARTON		09-12-87	4336	1	0	0	0		0	
A	MERCHANT (EY-18 RESERVOIR)	LIBERTY		02-09-68	8400	1	1	24,744	0	F	618,281	N
	MERCY (9100, WILCOX)	SAN JACINTO		05-27-81	9516	1	1	13,182	3,193		283,671	
	MERCY, WEST (MT. SELMAN)	SAN JACINTO		07-06-79	8512	1	1	21,732	587		152,968	
P	MICHENER	TYLER		04-13-83	14038	2	2	431,213	6,496		3,055,629	
	MICHENER (WILCOX)	TYLER		08-29-87	9860	1	1	225,551	16,751		225,551	
P	MIDDLE BANK REEF (MIOCENE 5880)	BRAZORIA	M	12-08-81	7703	2	2	358,626	121	F	5,480,533	
P	MIDDLE BANK REEF (MIOCENE 6000)	BRAZORIA	M	12-20-79	6626	6	6	3,532,342	2,358	F	22,440,350	
P	MIDDLE BANK REEF (MIOCENE 6800)	MATAGORDA	M	06-01-86	6800	2	2	952,985	901	F	2,858,027	
	MIDDLE BANK REEF (MIOCENE 6870)	BRAZORIA	M	05-18-77	6870	1	1	572,869	677		10,632,865	
	MIDDLE BANK REEF (MIOCENE 6920)	MATAGORDA		08-04-86	6888	1	1	284,148	468		447,159	
	MIDDLE BANK REEF (MIOCENE 7700)	BRAZORIA		05-15-77	7734	2	1	695,032	578		9,823,544	
	MIDDLE BANK REEF (MIOCENE 8200)	BRAZORIA		05-01-77	8206	2	0	0	0		2,540,111	
	MIDFIELDS, SW. (8600)	MATAGORDA		05-02-80	8598	1	0	0	0		205,182	
	MIDFIELDS, SW (9075)	MATAGORDA		03-01-73	9084	1	1	106,658	1,091		1,677,768	
A	MIDFIELDS, S W (9150)	MATAGORDA		03-01-73	9139	1	0	0	0		863	
	MIDFIELDS, WEST (-A-)	MATAGORDA		12-02-66	6257	3	2	219,179	4,871	F	6,641,746	N
	MIDFIELDS,WEST (-E-)	MATAGORDA		07-09-74	8992	1	0	0	0		113,434	
A	MILBUR, EAST (3110)	BURLESON		04-11-76	3045	2	1	923	0		80,007	
	MILLER (2240)	COLORADO		09-19-84	2232	1	1	68,659	0		211,780	
	MILLICAN, E (QUEEN CITY)	BRAZOS		11-04-71	8010	1	0	0	0		216,792	
A	MILLICAN DOME	BRAZOS		08-25-69	2082	5	1	28,252	0		943,394	N
	MILLICAN DOME *	BRAZOS		03-24-71	6157	5	0	0	0		2,840,645	
A	MILTON (YEGUA COCKFIELD)	HARRIS		11-01-53	6690	1	0	0	0		576,313	N
	MILTON (YEGUA 6550)	HARRIS		01-01-59	6569	1	0	0	0		41,862	N
	MILTON, E. (WILCOX 9800)	HARRIS		09-17-70	18034	1	1	55,993	2,497		2,170,433	
	MILTON, N. (COCKFIELD 6340)	HARRIS		02-02-65	6338	1	0	0	0		8,627	N
	MILTON, N. (WILCOX U-1)	HARRIS		03-12-70	10703	1	1	31,170	704		1,413,499	
P	MILTON, N. (13000)	HARRIS		11-20-63	13042	11	8	2,517,137	38,219		82,362,332	N
	MILTON, W. (10500)	HARRIS		10-15-68	14373	1	1	72,531	395		5,036,630	N
	MOHAT, WEST (8600)	COLORADO		12-19-82	8585	1	0	2,312	0		193,640	
P	MOORES (YEGUA EY-2)	FORT BEND		09-27-56	7192	3	2	72,924	1,077	F	3,721,412	N
P	MOORES (YEGUA 6700)	FORT BEND		11-26-36	6675	2	2	108,118	595	F	3,661,622	N
	MOORES (YEGUA 7000)	FORT BEND		10-03-36	6979	1	0	0	0		1,406,987	N
	MOORES (YEGUA 7300)	FORT BEND		04-26-37	7343	3	0	21,057	92	F	3,877,769	N
	MOORES (YEGUA 7400)	FORT BEND		12-16-38	7415	2	0	0	0		4,317,569	N
	MOORES (YEGUA 7600)	FORT BEND		11-24-49	7606	2	1	119,716	303		5,955,981	N
A	MOORES ORCHARD	FORT BEND		04-16-73	6716	5	3	358,118	256	F	2,582,274	
	MOORES ORCHARD*	FORT BEND		03-18-67	5850	8	1	98,350	228	F	19,764,371	N
	MOORES ORCHARD (COOK MOUNTAIN)	FORT BEND		01-02-82	9	4	1	9,551	350		250,988	
	MOORES ORCHARD (WILCOX)	FORT BEND		05-23-86	12257	1	1	548,925	7,995		918,686	
A	MOORES ORCHARD (YEGUA 2)	FORT BEND		10-01-81	8228	3	1	124,953	1,269		2,102,407	
A	MOORES ORCHARD (YEGUA 3)	FORT BEND		02-13-84	7908	1	0	6,214	184		287,577	

GAS WELL GAS PRODUCTION AND HYDROCARBON LIQUIDS RECOVERED ON LEASES, BY FIELD, FOR 1987

RRC DISTRICT 3

	FIELD NAME	COUNTY	DISCOVERY DATE	DEPTH (FEET)	TOTAL WELLS EOY	PROD WELLS EOY	TOTAL 1987 PRODUCTION GROSS GAS (MCF)	HYDROCARBON LIQ (BBLS)		CUMULATIVE GROSS GAS PRODUCTION TO 1-1-88 (MCF)	
A	MOORES ORCHARD (YEGUA EY-3)	FORT BEND	04-03-56	6980	1	0	0	0		605,197	N
	MORGANITE (MARG. "G")	MATAGORDA	06-20-82	10283	1	1	32,266	0		298,896	
	MORGAS (3550)	WALKER	08-20-64	3553	3	3	48,128	0		994,676	N
	MORGAS (3600 YEGUA)	WALKER	03-24-65	3508	2	1	4,088	0		602,499	N
A	MOSS HILL, NW. (COCKFIELD)	LIBERTY	04-25-57	6537	1	0	0	0		136,752	N
	MOSS HILL, NW. (SWILLEY)	LIBERTY	12-23-86	6616	1	1	80,314	1,222		80,314	
	MOSSY GROVE (EDWARDS LIME)	WALKER	08-13-42	14600	1	0	4,604	50	F	54,572	
	MOSSY GROVE (GLEN ROSE -B-)	WALKER	05-07-65	11676	1	1	47,800	344		2,339,398	N
	MUDD (2900 FRIO)	COLORADO	09-17-79	2929	1	0	0	0		25,613	
	MUDD (3400 FRIO)	COLORADO	04-17-81	3394	1	0	0	0		9,554	
	MULDOON, SW. (COCKRILL-1)	FAYETTE	02-05-85	2270	1	0	476	0		72,418	
P	MULDOON, SW. (COCKRILL-2)	FAYETTE	03-16-62	2095	3	2	81,456	0		433,410	N
	MULDOON, W. (COCKRILL-2)	FAYETTE	03-25-87	2066	1	0	0	0		0	
P	MUSTANG CREEK (2000)	COLORADO	02-17-75	2008	12	11	230,978	0	F	12,472,206	
	MUSTANG CREEK (2050)	COLORADO	03-13-71	8986	1	1	31,654	0		843,325	
	MYKAWA (VICKSBURG "E" SAND)	HARRIS	06-06-84	8448	2	0	15	1		243,758	
	MYKAWA, EAST (MIOCENE)*	HARRIS	09-23-85	3876	1	1	172,393	0		262,030	
	MYKAWA, EAST (VICKSBURG)	HARRIS	04-19-84	8455	1	1	23,996	2,084		212,688	
A	MYKAWA NEW	HARRIS	09-15-77	3866	2	0	5,940	0		200,480	
	MYKAWA NEW (MIO. 3625)	HARRIS	09-04-64	3627	1	0	0	0		0	N
	MYKAWA NEW (MIO. 3850)	HARRIS	03-12-75	3849	1	1	192,030	0		464,888	
	MYKAWA NEW (MIO. 4000)	HARRIS	04-21-64	3567	2	0	25,623	0		1,066,157	N
	NACA (F-2)	COLORADO	04-13-64	3428	1	0	0	0		0	N
	NADA (F-9)	COLORADO	04-13-64	3902	1	0	0	0		961	N
	NADA (MIOCENE 2050)	COLORADO	08-15-75	2065	1	0	0	0		299,952	
	NADA (WILCOX 9700)	COLORADO	10-12-51	9681	2	0	0	0		5,950,090	N
	NADA (YEGUA 6350)	COLORADO	07-18-81	6825	1	1	10,817	0		116,596	
	NADA (2300)	COLORADO	10-17-69	7007	1	1	5,159	0		750,798	N
	NADA, NE. (WILCOX 9700)	COLORADO	06-25-62	9776	1	1	62,264	419		4,344,093	N
	NADA, SE. (YEGUA 6100)	COLORADO	02-03-84	6110	1	1	31,608	380		173,729	
	NANCE (TEX-MISS #10)	MATAGORDA	07-12-63	10636	1	0	0	0		1,652,170	N
	NANCY FIELD (F-4)	BRAZORIA	03-22-81	8516	1	0	0	0		11,554	
A	NASH DOME	BRAZORIA	M 01-02-46	5865	4	0	0	0		127,589	N
	NEEDVILLE (BLK 3A,FRIO 1ST 4900)	FORT BEND	02-02-46	5068	1	0	0	0		8,504,094	N
	NEEDVILLE (BLK 3B,FRIO 1ST 5000)	FORT BEND	04-02-45	5070	1	1	57,713	0		7,979,517	N
	NEEDVILLE (BLK 3B,FRIO 1ST 5100)	FORT BEND	10-12-41	5090	2	2	96,693	0		9,742,768	N
	NEEDVILLE (BLK 5, FRIO 5600)	FORT BEND	09-21-66		2	1	92,307	0		499,164	N
	NEEDVILLE (BLK 5, MIO. 1,3900)	FORT BEND	10-09-44	3950	3	1	15,377	0		3,422,994	N
	NEEDVILLE (BLK 7, MIOCENE 2800)	FORT BEND	07-25-71	6152	1	0	0	0		803,705	
P	NEEDVILLE (BLK 7, MIOCENE 3570)	FORT BEND	12-16-75	3570	2	2	53,755	0		1,899,434	
	NEEDVILLE (BLK 7, MIOCENE 3700)	FORT BEND	02-10-76	3708	2	0	1,098	0		3,280,256	
	NEEDVILLE (BLK 7, MIOCENE 3870)	FORT BEND	07-21-74	3874	1	1	14,622	0		3,159,628	
	NEEDVILLE (BLK 8, FRIO 4660)	FORT BEND	09-23-72	4672	1	0	0	0		152,282	
	NEEDVILLE (FRIO 6100)	FORT BEND	01-16-60	6183	1	0	37,433	0		107,591	N
	NEEDVILLE (MIOCENE 3154)	FORT BEND	08-26-83	3154	1	1	163,247	0		622,322	
	NEEDVILLE (MIOCENE 3532)	FORT BEND	07-26-82	3520	1	0	0	0		104,539	
	NEEDVILLE (MIOCENE 3800)	FORT BEND	02-14-71	5218	1	0	0	0		1,138,071	
P	NEEDVILLE (MIOCENE 4000 2ND)	FORT BEND	10-15-44	4871	7	3	191,205	0		11,446,475	N
	NEEDVILLE (MIOCENE 4200)	FORT BEND	05-17-61	4216	2	1	30,664	0		2,372,189	N
	NEEDVILLE (5050)	FORT BEND	10-01-75	5054	1	0	11,236	0		3,277,069	
	NEEDVILLE (5500)	FORT BEND	12-12-66		1	0	0	0		85,306	N
P	NEEDVILLE, S. (FLT. BLK. 4100)	FORT BEND	05-18-61	4170	4	2	28,884	0		4,110,931	N
	NEEDVILLE, SOUTH (YEGUA 13650)	FORT BEND	07-07-87	13656	1	1	30,433	456		30,433	
A	NELSONVILLE (WILCOX 9,000)	AUSTIN	04-04-64	9000	2	0	0	0		1,289,436	N
	NELSONVILLE (8,450)	AUSTIN	07-12-67	8485	1	1	35,165	829		12,841,582	N
	NELSONVILLE (8,450,NORTH)	AUSTIN	05-19-74	8402	1	1	72,332	2,448		4,825,458	
	NELSONVILLE (9100)	AUSTIN	04-01-74	9099	1	0	0	0		1,226,870	
	NEW BIELAU (YEGUA 3800)	COLORADO	11-12-78	3798	1	0	0	0		255,591	
	NEW TAITON (FRIO 4030)	WHARTON	08-21-84	4034	1	0	80,209	28	F	363,190	
	NEW TAITON (MIOCENE 2500)	WHARTON	12-17-68	7400	1	0	6,215	0		72,023	N
	NEW TAITON (MIOCENE 2700)	WHARTON	08-26-52	2757	1	0	0	0		3,905,215	N
	NEW TAITON (MIOCENE 2790)	WHARTON	03-08-85	11500	3	1	287,590	0	F	497,449	
	NEW TAITON (YEGUA 7550)	WHARTON	05-01-84	7252	1	0	2,410	0	F	155,285	
	NEW TAITON, E. (MIOCENE 2750)	WHARTON	01-28-71	3000	2	1	944	0		1,258,418	
	NEW TAITON, W. (2650)	WHARTON	05-01-71	3250	1	0	0	0		2,907,697	
	NEW TAITON, W. (2850)	WHARTON	03-16-72	3152	1	0	0	0		242,175	
	NEW ULM	AUSTIN	09-05-45	9150	2	1	4,284	217		931,924	N
	NEW ULM (EDWARDS)	AUSTIN	06-27-79	16162	9	5	1,178,544	0		11,639,119	
	NEW ULM (M-10,000)	AUSTIN	12-09-50	10061	2	2	84,922	2,411		3,811,892	N
	NEW ULM (MIDWAY 12,830)	AUSTIN	02-13-65	12866	1	1	41,082	1,194		205,193	N
	NEW ULM (WILCOX 9,200)	AUSTIN	05-14-51	9220	1	0	0	0		173,027	N
	NEW ULM (WILCOX 9500)	AUSTIN	04-01-77	9602	1	1	46,578	3,239		499,450	
	NEW ULM (WILCOX 9900)	AUSTIN	10-01-85	9867	1	1	168,084	5,289		442,141	
	NEW ULM (WILCOX 10,300)	AUSTIN	10-12-50	10291	1	1	102,797	3,329		1,671,369	N
	NEW ULM (WILCOX 10500)	AUSTIN	01-28-81	10505	1	0	0	0		69,947	
	NEW ULM (WILCOX 10,600)	AUSTIN	01-20-53	10593	7	7	327,974	11,385		7,165,705	N
	NEW ULM (9700)	AUSTIN	02-04-53	9750	1	0	0	0		391,409	N
	NEW ULM, SE (9500)	AUSTIN	10-01-79	9602	3	2	4,719	52	F	1,335,197	
	NEWTON, S. (YEGUA 3)	NEWTON	08-05-85	7139	1	0	11,705	265		59,638	
	NICHOLS CREEK (FRIO 4150)	JASPER	11-12-80	4140	1	0	0	0		10,435	
	NICHOLS CREEK (Y-2)	JASPER	12-20-79	6346	1	0	0	0		505,189	
	NICHOLS CREEK, E. (YEGUA 12)	NEWTON	06-19-86	7150	1	1	79,821	245		118,097	
	NIELSCARLSEN (4230)	WHARTON	07-11-85	4236	1	0	0	0		304	
	NIELS CARLSEN (4300)	WHARTON	08-10-53	4274	2	0	0	0		138,700	N
	NIELS CARLSEN (4400)	WHARTON	09-10-80	4399	1	1	5,140	0		67,132	
	NIELS CARLSON (4430 MIOCENE)	WHARTON	12-27-79	4431	1	1	39,949	0		213,595	
	NOACK COWHERD (SEG. B)	LEE	M 05-01-77	3371	6	4	12,925	0	F	1,414,353	
	NOACK COWHERD(3200)	BURLESON	10-14-79	3140	1	1	843	0		85,608	
	NOACK COW HERD (3460)	LEE	M 06-17-75	3371	2	1	1,523	0	F	377,917	
	NOACK COW HERD, EAST (NAVARRO)	LEE	07-01-76	3352	5	4	12,259	0	F	692,596	
	NOACK COWHERD, NE (3400)	BURLESON	04-24-78	3428	1	1	368	0		7,812	
	NOLTE MARSH (NB 2 SD.)	LIBERTY	06-27-82	8690	1	0	50,402	481		1,576,996	
	NOME (V-1)	JEFFERSON	10-04-67	8000	1	0	0	0		0	N
	NOME (W-1A)	JEFFERSON	06-11-87	7650	1	1	123,395	3,209		123,395	
	NOME (X SAND)	JEFFERSON	07-01-69	7854	4	2	494,921	12,217	F	6,117,696	N
	NOME, SE. (NODOSARIA)	JEFFERSON	06-13-78	8225	1	0	0	0		280,064	
	NONA MILLS (-A-)	HARDIN	04-19-69	8400	4	1	37,200	0		2,687,499	N
	NONA MILLS (-B- SAND)	HARDIN	09-29-67	7800	1	0	0	0		6,265,203	N
	NONA MILLS (-C- SAND)	HARDIN	02-27-86	7276	1	0	46,242	730		46,242	

RAILROAD COMMISSION OF TEXAS
OIL AND GAS DIVISION
GAS WELL GAS PRODUCTION AND HYDROCARBON LIQUIDS RECOVERED ON LEASES, BY FIELD, FOR 1987

RRC DISTRICT 3

	FIELD NAME	COUNTY		DISCOVERY DATE	DEPTH (FEET)	TOTAL WELLS EOY	PROD WELLS EOY	TOTAL 1987 PRODUCTION GROSS GAS (MCF)		HYDROCARBON LIQ (BBLS)		CUMULATIVE GROSS GAS PRODUCTION TO 1-1-88 (MCF)	
A	NONA MILLS (-F- SAND)	HARDIN		09-14-87	7811	1	1	23,451		0		23,451	
	NONA MILLS (F-1 YEGUA)	HARDIN		06-05-87	7768	1	0	0		0		0	
A	NONA MILLS (-G-)	HARDIN		09-14-50	8342	4	0	0		0		7,939,786	N
	NONA MILLS (-H-)	HARDIN		02-02-51	8040	1	0	0		0		2,263,565	N
A	NONA MILLS (-I-)	HARDIN		04-11-50	8200	5	0	0		0		10,284,275	N
	NORRIS (MIOCENE)	WHARTON		01-03-79	2408	3	2	56,956		0		994,869	
P	NORTH ZULCH (SUB CLARKSVILLE)	MADISON		04-01-77	8373	21	21	820,650		15,298	F	13,277,565	
A	NORTHERN RANCH (HURD SAND)	MATAGORDA		04-08-59	8900	1	0	0		0		429,919	N
	NORTHINGTON (2600)	WHARTON		11-11-77	2656	1	1	116,821		0		1,111,914	
	NORTHINGTON (4600)	WHARTON		11-11-77	4560	1	0	0		0		0	
P	OAKHURST (WILCOX 9900)	SAN JACINTO		07-10-79	9916	2	2	1,315,504		21,047		7,102,368	
	OAKHURST (YEGUA 3850)	SAN JACINTO		01-15-85	3836	1	0	0		0		9,242	
P	OLCOTT (MIOCENE 3400)	HARRIS		03-24-63	3458	2	2	137,688		0	F	5,333,458	N
	OLCOTT (MIOCENE 3800)	HARRIS		04-30-59	3849	2	0	0		0		2,812,734	N
	OLCOTT (MIOCENE 4250)	HARRIS		08-11-64	4194	1	0	0		0		787,637	N
	OLCOTT (MIOCENE 4250, NORTH)	HARRIS		02-01-78	4234	1	0	0		0		78,246	
	OLCOTT (MIOCENE 4800)	HARRIS		03-12-81	6044	2	0	22		0	F	482,302	
A	OLD OCEAN (ARMSTRONG)	BRAZORIA	M	00-00-36	10000	70	31	22,020,788	C	67,811	F	304,189,095	N
P	OLD OCEAN (CAMPBELL)	BRAZORIA		12-28-46	10344	20	9	3,229,602		24,799	F	131,760,788	N
P	OLD OCEAN (CHENAULT)	BRAZORIA		00-00-38	10000	29	2	281,434	C	1	F	141,492,190	N
P	OLD OCEAN (F- 7)	BRAZORIA		01-18-59	9213	4	2	295,810		285	F	13,260,101	N
P	OLD OCEAN (F- 8)	MATAGORDA	M	11-22-60	9538	13	7	1,331,131		5,271	F	9,282,646	N
	OLD OCEAN (F-23)	BRAZORIA		10-27-58	10851	1	1	919,342		2,537	F	2,081,313	N
	OLD OCEAN (FRIO 12700)	BRAZORIA		02-06-85	12691	1	1	286,277		1,391		399,837	
A	OLD OCEAN (LARSEN)	BRAZORIA	M	06-29-47	11057	113	43	11,666,910		17,819	F	983,931,339	N
	OLD OCEAN (10450)	MATAGORDA		05-05-80	10438	1	1	11,909		245	F	186,637	
	OLD OCEAN E (F-20)	BRAZORIA		08-18-80	11047	1	0	199,851		5,010		5,673,904	
A	OLD OCEAN, E. (10400)	BRAZORIA		10-04-80	10372	2	2	260,159		3,832	F	1,687,780	
P	OLD OCEAN, EAST (10450)	BRAZORIA		09-01-80	10486	3	2	60,063		467		1,367,196	
	OLD OCEAN, EAST (10500)	BRAZORIA		12-01-76	10530	1	1	38,008		1,111	F	2,269,094	
	OLD OCEAN, EAST (10,600)	BRAZORIA		12-01-76	10605	1	0	0		0		1,219,137	
	OLD OCEAN NORTH (9750)	BRAZORIA		01-04-81	9745	1	1	151,219		6,922		778,641	
	OLD OCEAN NORTH (10150)	BRAZORIA		01-04-81	10130	1	0	0		0		2,391,654	
A	OLD OCEAN, S. (HELLMUTH 12,500)	BRAZORIA		11-09-66	12500	1	0	0		0		795,074	N
	OLD OCEAN, NE. (10800)	BRAZORIA		10-09-79	10867	1	0	54,534		326		3,281,004	
	OLD WAVERLY (COOK MT. 5600)	SAN JACINTO		03-18-82	5570	3	0	1,320		0		82,624	
	OLD WAVERLY (YEGUA 4050)	SAN JACINTO		12-28-82	4033	1	1	49,753		1,165		465,764	
	OLD WAVERLY (YEGUA 4100)	SAN JACINTO		04-23-80	4061	1	1	99,469		70		754,979	
	OLD WAVERLY (YEGUA 4400)	SAN JACINTO		01-08-87	4412	1	1	64,116		80		64,116	
	OLD WAVERLY (YEGUA 4550)	SAN JACINTO		07-01-83	4558	1	0	0		0		139,796	
A	OLIVER (FRIO 8640)	BRAZORIA		01-04-71	9270	1	0	0		0		953,464	
	OLIVER (FRIO 8750,E.)	BRAZORIA		01-04-71	9270	1	0	0		0		1,936,843	
	OLIVER POINT S. (1700)	MATAGORDA		03-04-86	1720	1	0	13,891		0		74,467	
	OLIVER POINT, S (3500)	MATAGORDA		12-17-79	3560	1	0	0		0		557,828	
	OLIVER POINT, S (3800)	MATAGORDA		06-01-75	4096	1	0	0		0		1,212,039	
P	OLIVER POINT, S (3950)	MATAGORDA		07-11-72	3965	6	4	141,680		0		6,111,856	
	OLIVER POINT, S. (3975)	MATAGORDA		05-24-81	5831	1	1	11,744		0		800,403	
	OLIVER POINT, S. (4000)	MATAGORDA		12-14-80	4108	2	0	0		0		1,596,770	
	OLIVER POINT, S. (4250)	MATAGORDA		12-17-79	4200	1	0	0		0		903,677	
	OLLIE, SOUTH (WOODBINE)	POLK		03-03-86	14997	1	0	0		0		4,723	
	ORANGE *	ORANGE		02-02-70	5820	6	0	0		0		587,995	
	ORANGE (6400)	ORANGE		10-22-52	6400	1	1	1,890		0		45,022	N
	ORANGE HILL, E. (WILCOX 9100)	AUSTIN		12-19-77	9108	1	0	0		0		1,649,690	
	ORANGE HILL, S. (WILCOX 9250)	AUSTIN		06-21-69	9411	1	1	46,596		520		1,251,743	N
	ORANGE HILL, S. (WILCOX 9500)	AUSTIN		02-13-75	9568	1	0	0		0		702,645	
P	ORANGE HILL, S.(WILCOX 11000)	AUSTIN		01-18-77	10986	4	1	145,432		1,003		2,637,631	
	ORANGE HILL, S. (YEGUA 6800)	COLORADO		02-21-83	6823	1	1	143,486		1,808		677,721	
	ORANGE HILL, S. (YEGUA 6840)	COLORADO		11-07-81	7113	1	0	0		0		178,425	
	ORANGE HILL, S. (YEGUA 7050)	AUSTIN		05-20-81	7116	1	1	35,736		236		453,947	
	ORCHARD, NORTH (WILCOX)	FORT BEND		01-20-87	12500	2	2	106,555		2,545		106,555	
P	OXBOW (WILCOX)	WASHINGTON		01-24-80	10284	3	2	564,373	C	16,920	F	3,492,475	
	OYSTER BAYOU (FB-2, FRIO 1)	CHAMBERS		03-09-87	8095	1	1	67,270		42	F	67,270	
P	OYSTER BAYOU (FRIO 2)	CHAMBERS		04-23-41	8294	4	3	400,133		1,027	F	3,043,524	N
	OYSTER BAYOU (FRIO 2, FB-3)	CHAMBERS		10-31-86	8090	1	1	252,702		0	F	308,653	
	OYSTER BAYOU (FRIO 2-8200)	CHAMBERS		09-13-55	8222	2	1	228,363		482		651,349	N
P	OYSTER CREEK (FRIO 7100)	BRAZORIA		02-04-76	7098	4	3	1,013,808		5,230		9,670,167	
	OYSTER LAKE (FRIO 4000)	MATAGORDA		09-11-47	4022	1	0	0		0		2,743,568	N
	OYSTER LAKE (FRIO 4050)	MATAGORDA		01-13-69	5912	1	0	0		0		2,902,263	N
	OYSTER LAKE, W. (1700)	MATAGORDA		06-03-79	1696	1	1	8,130		0		230,677	
	OYSTER LAKE, W. (1900)	MATAGORDA		08-10-81	5576	1	1	10,577		0		428,137	
	OYSTER LAKE, W. (2790)	MATAGORDA		06-03-83	2795	1	1	49,974		0		309,852	
	OYSTER LAKE, W. (2900)	MATAGORDA		06-13-79	2879	1	0	0		0		69,916	
	OYSTER LAKE, W. (3850)	MATAGORDA		04-23-70	5905	2	1	71,471		0		1,951,925	
	OYSTER LAKE,W.(3930)	MATAGORDA		06-17-74	3972	1	0	0		0		0	
	OYSTER LAKE, W. (4000)	MATAGORDA		04-05-70	4300	1	0	59,084		0		3,352,182	
	OYSTER LAKE, W.(2300)	MATAGORDA		02-01-79	2306	1	1	7,853		0		404,281	
	OYSTER LAKE, W. (4100)	MATAGORDA		04-05-70	4300	1	0	24,029		0		4,509,032	
	PAINTER (CADDEL)	WALLER		06-07-85	850	1	0	0		0		52,898	
A	PALACIOS (FRIO -A-)	MATAGORDA		05-23-59	7794	2	1	783		0		77,470	N
P	PALACIOS (FRIO -B-)	MATAGORDA		09-16-37	7862	11	4	71,017		730	F	14,497,492	N
	PALACIOS (FRIO -C-)	MATAGORDA		08-27-71	9250	1	1	1,102		0	F	1,248,445	
	PALACIOS (FRIO -D-)	MATAGORDA		10-25-59	8548	2	1	1,987		49		907,015	N
	PALACIOS (FRIO -E-)	MATAGORDA		07-09-50	8924	11	1	46,923		35	F	48,133,331	N
P	PALACIOS (FRIO "E" FB 1)	MATAGORDA		08-01-86	8587	3	3	168,768		2,394	F	392,659	
P	PALACIOS (FRIO -F-)	MATAGORDA		03-04-56	8950	3	2	61,217		124	F	6,304,931	N
	PALACIOS (FRIO -G-)	MATAGORDA		03-04-56	8950	1	0	0		0		656,594	N
	PALACIOS (FRIO G, FB-1)	MATAGORDA		09-09-85	9447	1	1	1,502		48	F	270,304	
	PALACIOS (FRIO 15000)	MATAGORDA		05-27-79	15101	1	1	3,624		171		474,739	
	PAPER (YEGUA)	MONTGOMERY		11-05-81	7458	1	0	0		0		0	
P	PAUL (LW-25)	COLORADO		11-06-85	9630	3	3	1,512,622		33,513		1,822,094	
A	PAUL (LW-50)	COLORADO		10-21-87	10308	1	1	45,460		1,932		45,460	
	PAUL (LW-75)	COLORADO		03-24-86	11013	1	0	204,530		4,131	F	342,078	
A	PAVEY (WILCOX 7)	TYLER		06-01-65	8780	1	0	0		0		1,059,222	N
	PAVEY (WILCOX 8)	TYLER		12-06-65	8940	2	1	144,949		6,951		288,550	N
	PAVEY (WILCOX 13)	TYLER		09-11-84	9403	1	0	0		0		7,749	
A	PAVEY (WILCOX 8700)	TYLER		09-17-55	8606	2	0	0		0		481,292	N
	PAVEY (WILCOX 10,000)	TYLER		08-11-67	10000	1	0	0		0		2,095,211	N
	PAVEY KIRBY (WILCOX 9400)	HARDIN	M	09-24-55	8446	3	0	0		0		1,593,306	N
	PAVEY KIRBY (WILCOX 10350)	TYLER	M	01-02-68	10530	1	0	0		0		1,436,345	N

GAS WELL GAS PRODUCTION AND HYDROCARBON LIQUIDS RECOVERED ON LEASES, BY FIELD, FOR 1987

RRC DISTRICT 3

	FIELD NAME	COUNTY	DISCOVERY DATE	DEPTH (FEET)	TOTAL WELLS EOY	PROD WELLS EOY	TOTAL 1987 PRODUCTION GROSS GAS (MCF)	HYDROCARBON LIQ (BBLS)		CUMULATIVE GROSS GAS PRODUCTION TO 1-1-88 (MCF)	
	PEACH POINT, S (TEX MISS)	BRAZORIA	05-11-84	14542	1	0	0	0		2,312,509	
	PEACH POINT, S (TEX MISS, LOWER)	BRAZORIA	05-25-85	14422	1	0	95,282	896		1,339,262	
	PEACH POINT, SOUTH (11200)	BRAZORIA	10-02-78	11216	1	0	0	0		12,317,698	
	PEACH POINT, SOUTH (11250)	BRAZORIA	07-05-76	11255	1	0	0	0		14,894,733	
	PEARESON (4650)	WHARTON	03-06-71	5210	1	0	0	0		7,395,875	
	PECAN GROVE (7700)	FORT BEND	08-05-80	7692	2	0	0	0		1,067,862	
	PECAN GROVE (7950)	FORT BEND	02-13-80	6964	1	1	351,324	2,511		1,266,888	
P	PECAN GROVE (8000)	FORT BEND	07-18-80	7692	3	2	164,152	1,231	F	10,134,922	
P	PECAN GROVE (8700)	FORT BEND	11-05-79	8686	3	2	23,613	122	F	1,706,960	
	PECAN GROVE, SW (7700)	FORT BEND	12-06-82	7728	2	0	388	0	F	510,557	
	PECAN GROVE, SW (8000)	FORT BEND	00-00-00		2	1	852,996	11,977		8,105,184	N
	PELICAN, EAST (WILCOX 8900)	LIBERTY	06-19-86	8912	1	1	107,185	3,797		112,058	
A	PETKAS (FRIO 7650)	CHAMBERS	11-02-59	7658	2	0	63,988	1,283		316,481	N
	PETRUCHA (12,650)	MATAGORDA	03-02-71	13500	3	2	48,182	940	F	10,319,818	
P	PEVETO (9600)	ORANGE	06-18-82	9407	7	5	2,097,338	96,078		12,876,572	
	PEXCO DOUBLE BAYOU	CHAMBERS	01-26-80	8407	1	0	0	0		627,341	
	PHASE FOUR (10500 YEGUA)	WHARTON	05-30-87	11288	2	2	743,390	64,864		743,390	
A	PHEASANT (F-18)	MATAGORDA	11-18-63	8554	1	0	0	0		473	N
	PHEASANT (F-20)	MATAGORDA	08-02-63	8740	2	0	0	0		792,562	N
	PHEASANT (F-21)	MATAGORDA	04-25-60	9120	4	0	13,156	73	F	3,238,387	N
	PHEASANT (F-26)	MATAGORDA	08-16-76	9139	1	0	0	0		838,590	
A	PHEASANT (MCDONALD)	MATAGORDA	11-14-56	9222	2	1	46,583	574		3,150,082	N
	PHEASANT (MCDONALD, UP.)	MATAGORDA	09-07-62	9454	2	0	0	0		750,631	N
A	PHEASANT (NELSON)	MATAGORDA	03-18-64	9108	2	0	0	0		1,038,092	N
P	PHEASANT (SIMPSON)	MATAGORDA	02-07-57	8824	5	2	57,777	545	F	4,036,424	N
A	PHEASANT, EAST (MELBOURNE,LO.)	MATAGORDA	08-06-87	9214	1	1	39,071	1,595		39,071	
	PHEASANT, SOUTH (9,200 FRIO)	MATAGORDA	10-07-60	9205	1	0	0	0		0	N
	PHEASANT, SW. (FRIO J)	MATAGORDA	10-16-59	10772	1	1	54,241	1,753	F	6,458,214	N
	PHEASANT, SW. (FRIO J, UPPER)	MATAGORDA	03-16-83	10494	1	0	0	0		784,439	
	PHEASANT, SW (FRIO 9900)	MATAGORDA	12-23-82	9941	1	0	1,565	0	F	18,979	
	PHEASANT, SW. (FRIO 10100)	MATAGORDA	01-08-80	10184	1	1	66,663	2,841	F	1,243,249	
	PHEASANT, SW (FRIO 11700)	MATAGORDA	02-24-72	11973	1	0	0	0		7,050,349	
A	PICKETT RIDGE	WHARTON	10-01-70	4642	1	0	0	0		17,153	
	PICKET RIDGE (FRIO 4650)	WHARTON	01-02-79	4653	1	0	0	0		2,111	
	PICKETT RIDGE (FRIO 4900)	WHARTON	08-01-75	4924	1	0	0	0		72,655	
A	PIERCE JUNCTION	HARRIS	00-19-21	5000	1	0	0	0		46,203	N
	PIERCE JUNCTION*	HARRIS	04-21-72	3400	2	0	0	0		111,716	
A	PIERCE JUNCTION (VICKSBURG 8000)	HARRIS	03-29-55	7963	1	0	0	0		0	N
	PIERCE JUNCTION (YEGUA 9600)	HARRIS	08-16-57	9512	1	1	14,777	236		2,148,780	N
A	PIERCE RANCH (4850)	WHARTON	02-10-78	4888	3	2	65,802	0	F	811,291	
	PIERCE RANCH (5750)	WHARTON	03-12-86	5758	1	1	32,859	0		61,054	
	PIERCE RIDGE (YEGUA 10100)	WHARTON	04-22-86	9792	1	0	0	0		102,917	
	PIN OAK CREEK (MIOCENE 2500)	WHARTON	07-20-87	2482	1	1	28,314	0		28,314	
	PIN OAK CREEK (YEGUA Y-4)	WHARTON	12-09-86	6801	1	1	51,403	3		51,574	
P	PINCKEY (WILCOX)	TYLER	10-25-86	9244	3	3	584,263	10,778		584,263	
A	PINE FOREST (SECOND NODOSARIA)	ORANGE	06-28-86	8181	1	0	5,608	161		5,841	
P	PINE PRAIRIE, N. (WOODBINE)	WALKER	01-10-79	11624	3	2	127,137	2,189	F	3,817,268	
	PINEHURST (POSEY 11,000)	MONTGOMERY	12-22-48	10930	4	0	0	0		525,181	N
	PINEHURST (WILCOX G)	MONTGOMERY	11-09-78	11508	1	1	1,245,977	36,111		3,100,386	
	PINEHURST (WILCOX 10,000)	MONTGOMERY	12-19-74	10004	1	1	19,204	484	F	487,604	
	PINEHURST (WINSLOW 11,000)	MONTGOMERY	12-22-48	10930	1	1	56,996	1,033		1,235,269	N
	PINEHURST (9600)	MONTGOMERY	00-00-00	9600	2	0	2,797	14	F	510,029	N
	PINEHURST (9700)	MONTGOMERY	12-15-42	9696	1	0	0	0		171	N
	PINEHURST,SW. (POSEY SAND)	MONTGOMERY	04-18-86	11346	1	1	15,455	1,197		42,134	
	PINEHURST, SW (WILCOX 11400)	MONTGOMERY	11-16-86	11398	1	1	72,012	4,003		114,107	
	PLEASANT BAYOU (FRIO GEOTHERMAL)	BRAZORIA	07-11-79	16500	2	0	0	0		0	
	PLEDGER (BRAMAN 7800)	BRAZORIA	01-11-77	7800	2	0	0	0		12,565,378	
	PLEDGER (CARTER 7940)	BRAZORIA	04-06-77	7938	1	0	0	0		5,295,510	
A	PLEDGER (CAYCE 7650)	BRAZORIA	07-01-77	7638	1	1	52,999	390		7,006,425	
P	PLEDGER (FRIO 6500-6800)	BRAZORIA	10-20-33	6777	32	8	2,152,052	6,716		734,810,834	N
A	PLEDGER (FRIO 7220)	BRAZORIA	11-01-87	7218	1	1	14,410	75		14,410	
	PLEDGER (FRIO 7260)	BRAZORIA	12-16-79	7331	2	1	52,591	246	F	3,149,739	
	PLEDGER (FRIO 7630)	BRAZORIA	03-17-81	7628	1	0	0	0		96,843	
	PLEDGER (MARKHAM 7700)	BRAZORIA	04-06-77	7714	1	1	53,462	344	F	6,981,613	
P	PLEDGER (MIOCENE 4700)	BRAZORIA	02-01-79	4672	3	2	320,325	271	F	5,080,747	
	PLEDGER (MIOCENE 4800)	BRAZORIA	11-01-62	4788	2	0	0	0		1,486,535	N
	PLEDGER (MIOCENE 4900)	BRAZORIA	11-01-62	4887	1	0	0	0		3,128,956	N
	POCO (SHIP DAVIS I- B SAND)	JEFFERSON	03-21-82	8500	1	1	537,549	1,870		2,989,046	
	POINT BOLIVAR, N. (S2, B1)	GALVESTON	01-01-77	8078	1	0	0	0		1,105,653	
	POINT BOLIVAR, N. (S-5)	GALVESTON	02-04-97	8618	1	1	451,926	13,769	F	451,926	
	POINT BOLIVAR, N. (S-7)	GALVESTON	07-18-84	8758	1	0	0	0		687,020	
P	POINT BOLIVAR, N (12300)	GALVESTON	02-04-73	12342	3	1	1,484,831	9,811	F	350,168,045	
	POPP (2400)	WHARTON	11-01-76	2455	2	0	0	0		6,356,540	
	POPP (2500)	WHARTON	11-01-76	2500	1	0	0	0		805,643	
	POPP (2600)	WHARTON	08-29-76	2600	4	1	76,068	0		10,165,715	
	PORT ACRES (FRIO 5)	JEFFERSON	08-06-58	9184	2	1	69,610	1,175		1,448,287	N
	PORT ACRES (HACK. LO.)	JEFFERSON	08-18-57	10625	2	0	0	0		33,559,261	N
P	PORT ACRES (MARG. 3)	JEFFERSON	07-03-85	8636	3	2	437,707	16,738		440,753	
	PORT ACRES, N. (6000)	JEFFERSON	07-21-77	5904	1	0	0	0		121,299	
	PORT ARTHUR (-C-)	JEFFERSON	05-18-59	11136	2	1	277,026	11,140		939,024	N
A	PORT NECHES	ORANGE	00-00-29	6000	10	1	5,765	0		151,636	N
P	PORT NECHES, N. (FRIO HACKBERRY)	ORANGE	M 09-27-46	8742	8	3	222,722	2,044	F	47,085,370	N
	PORT NECHES, N (SEG EAST 8300)	ORANGE	12-02-48	8316	3	2	34,482	0		642,097	N
	PRAIRIE BELL (11000)	COLORADO	03-09-73	11052	1	1	46,792	1,484		2,835,643	
	PRASIFKA (3900)	WHARTON	00-00-00	3900	1	0	0	0		69,343	N
	PRATER (REEVES, LO. B)	BRAZORIA	01-15-31	10103	1	0	0	0		132,069	
	PURE MERCY	SAN JACINTO	05-06-82	9376	1	1	27,747	594		832,822	
A	QUICKSAND CREEK (WILCOX)	NEWTON	11-01-70	10846	2	0	2,188	260		3,812,478	
	R-B (WOODBINE)	POLK	04-01-74	12566	1	1	147,328	2,723		4,849,860	
	RABEL (7600)	COLORADO	07-23-81	7800	1	1	99,818	3,126		421,596	
A	RACCOON BEND	AUSTIN	00-00-27	3500	1	0	0	0		5,595	N
A	RACCOON BEND (COCKFIELD 4000)	AUSTIN	11-11-50	4004	4	0	0	0		986,846	N
A	RACCOON BEND (GUTOWSKY)	AUSTIN	04-05-61	3152	1	0	0	0		0	N
A	RACCOON BEND (MIOCENE X)	AUSTIN	01-01-74	1470	1	0	0	0		15,714	
A	RACCOON BEND (MIOCENE Y)	AUSTIN	06-28-62	3250	2	0	458	0		26,522	N
	RACCOON BEND (CADDELL)	AUSTIN	03-21-77	3742	1	0	0	0		888,954	
	RAINBOW BRIDGE (HACKBERRY 9370)	JEFFERSON	09-08-83	9367	1	0	8	7		20,515	
P	RAINBOW BRIDGE (HACKBERRY 10170)	JEFFERSON	03-12-84	10170	2	1	243,938	9,692		812,146	
	RAMERS ISLAND (YEGUA 5540)	TYLER	03-09-85	5534	1	1	24,621	0	F	119,848	

RAILROAD COMMISSION OF TEXAS
OIL AND GAS DIVISION

GAS WELL GAS PRODUCTION AND HYDROCARBON LIQUIDS RECOVERED ON LEASES, BY FIELD, FOR 1987

RRC DISTRICT 3

	FIELD NAME	COUNTY		DISCOVERY DATE	DEPTH (FEET)	TOTAL WELLS EOY	PROD WELLS EOY	TOTAL 1987 GROSS GAS (MCF)	PRODUCTION HYDROCARBON LIQ (BBLS)		CUMULATIVE GROSS GAS PRODUCTION TO 1-1-88 (MCF)	
	RAMERS ISLAND (YEGUA 5750)	TYLER		06-10-69	6115	1	0	0	0		125,396	N
	RAMERS ISLAND (YEGUA 5800)	TYLER		07-18-84	5798	1	1	28,348	0	F	155,512	
	RAMERS ISLAND (YEGUA 5920)	TYLER		01-16-82	5920	1	1	47,648	0	F	255,791	
	RAMERS ISLAND (YEGUA 6000)	TYLER		11-09-66	6006	2	0	1,957	0	F	977,597	N
	RAMSEY (9250 WILCOX)	COLORADO		04-23-93	9230	1	1	155,865	4,443		806,621	
	RAMSEY (9500)	COLORADO		01-04-66	9523	1	1	63,361	867		579,790	N
P	RAMSEY (10,000)	COLORADO		06-03-70	10905	2	2	79,495	1,806		2,129,380	
A	RAMSEY, E. (WILCOX 8850)	COLORADO		05-30-73	8872	2	1	19,528	327		3,201,876	
	RAMSEY, E. (WILCOX 9250)	COLORADO		03-18-71	10861	1	1	2,424	12	F	2,046,050	
	RAMSEY, E. (WILCOX 9350)	COLORADO		02-25-69	11000	3	1	1,997	108	F	10,506,813	N
	RAMSEY, E. (WILCOX 10300)	COLORADO		12-20-80	10271	1	1	39,191	573		1,270,870	
	RAMSEY, E. (WILCOX 10450)	COLORADO		11-11-82	10450	1	1	357,719	4,115		2,487,346	
	RAMSEY, E. (WILCOX 10500)	COLORADO		08-08-85	10480	1	1	667	0	F	22,833	
	RAMSEY, E. (WILCOX 10,700)	COLORADO		11-30-69	11000	1	1	97,210	3,263		4,866,258	N
	RAMSEY, E. (YEGUA 5300)	COLORADO		02-25-69	11000	1	0	0	0		28,129	N
	RAMSEY, EAST (8900)	COLORADO		08-22-69	9700	1	0	0	0		5,358,212	N
	RANDON (8300)	FORT BEND		07-01-79	8259	1	1	30,609	229		357,653	
A	RANDON, EAST (7250)	FORT BEND		03-27-87	8216	1	1	110,778	2,039		110,778	
	RANDON, EAST (8000)	FORT BEND		02-05-81	8112	2	0	2	0		510,925	
	RANKIN, EAST (YEGUA #1)	HARRIS		07-25-68	8981	1	0	0	0		0	N
	RATTLESNAKE MOUND, W. (SCHENCK)	BRAZORIA		01-09-75	14312	1	1	60,852	341		1,704,010	
	RAVEN FOREST (11300)	MONTGOMERY		09-21-82	11286	1	0	0	0		330	
P	RAYWOOD (COOK MTN.)	LIBERTY		04-07-53	11249	2	2	922,575	6,597		30,778,897	N
	RAYWOOD (COOK MTN. UPPER)	LIBERTY		09-23-54	10922	1	0	3,236	0	F	569,239	N
P	RAYWOOD (YEGUA 10,700)	LIBERTY		08-09-68	11002	2	2	110,611	3,032		2,599,056	N
	RAYWOOD, N. (COOK MTN., LOWER)	LIBERTY		02-28-84	11402	1	1	239,701	1,912		1,015,539	
P	RAYWOOD, W. (COOK MOUNTAIN)	LIBERTY		09-16-75	11942	4	4	2,411,699	43,040		22,497,790	
P	RAYWOOD, W. (YEGUA)	LIBERTY		01-16-76	11154	3	1	28,786	294	F	2,296,513	
	RAYWOOD, W. (YEGUA10700)	LIBERTY		06-18-87	11054	1	1	392,753	13,399		392,753	
	RAYWOOD, W. (YEGUA 10850)	LIBERTY		05-20-87	10881	1	1	334,115	11,731		434,452	
P	RED BRANCH	TRINITY		09-22-65	2434	3	3	167,628	0	F	342,655	N
	RED BRANCH (1200)	TRINITY		03-12-87	1220	1	1	64,721	0		64,721	
	RED BRANCH (1500)	TRINITY		03-11-87	1560	1	1	25,642	0		25,642	
	RED BRANCH (1980)	TRINITY		01-08-87	1978	1	0	26,531	0		26,531	
	RED BRANCH (2380)	TRINITY		10-25-79	2382	1	0	0	0		105,773	
	RED FISH REEF (AB-4)	CHAMBERS		09-09-82	12582	1	1	254,970	1,924		3,103,554	
A	RED FISH REEF (F-4)	CHAMBERS		01-30-74	9323	2	1	447,679	3,633	F	10,461,776	
	RED FISH REEF (FB A FRIO 11)	CHAMBERS		12-10-46	10206	6	1	419,798	2,092		14,335,148	N
A	RED FISH REEF (FB A-1, FRIO 1)	CHAMBERS		06-09-49		1	1	79,261	434		15,736,721	N
	RED FISH REEF (FB A-1, FRIO 19)	CHAMBERS		08-26-74	10914	1	0	0	0		1,656,556	
	RED FISH REEF (FB A-1, FRIO 22A)	CHAMBERS		09-16-62	11234	1	0	0	0		308,583	N
A	RED FISH REEF (FB A-1, FRIO 22C)	CHAMBERS		07-29-64	11272	1	1	235,001	1,184	F	1,865,814	N
A	RED FISH REEF (FB A-2, FRIO 1)	CHAMBERS		00-00-00		1	0	0	0		9,585,341	N
	RED FISH REEF (FB A-2, FRIO 12)	CHAMBERS		07-04-47	10126	2	0	0	0		371,651	N
	RED FISH REEF (FB A-2, FRIO 17)	CHAMBERS		08-07-84	10590	1	0	6,437	101		37,747	
A	RED FISH REEF (FB A-2, FRIO 19)	CHAMBERS		05-16-72	11515	1	0	0	0		623,455	
A	RED FISH REEF (FB A-2 N, FRIO 1)	CHAMBERS		10-01-74	8606	1	0	0	0		552,590	
	RED FISH REEF (FB A-3, FRIO 22B)	CHAMBERS		02-05-63	10891	1	1	180,597	1,877		7,828,798	N
A	RED FISH REEF (FB B-1, FRIO 4)	CHAMBERS		12-01-53	9390	1	0	0	0		4,557,964	N
	RED FISH REEF (FB B-1, FRIO 9)	CHAMBERS		07-24-48	10118	1	0	13,279	56	F	2,372,033	N
P	RED FISH REEF (FB B-1, FRIO 10)	CHAMBERS		03-26-58	10178	3	2	466,257	3,988	F	11,051,447	N
	RED FISH REEF (FB B-1, FRIO 11B)	CHAMBERS		03-17-41	10380	1	0	0	0		9,664,124	N
	RED FISH REEF (FB B-1, FRIO 20)	CHAMBERS		08-26-83	11666	1	0	0	0		125,250	
	RED FISH REEF (FB B-1, FRIO 26)	CHAMBERS		01-24-63	12550	1	0	0	0		938,864	N
A	RED FISH REEF (FB B-2C, FRIO 4)	CHAMBERS		05-08-75	9408	1	0	0	0		686,311	
A	RED FISH REEF (FB B-3, FRIO 4)	CHAMBERS		10-03-77	9432	1	0	45,738	676	F	1,473,523	
	RED FISH REEF (FB B-3, FRIO 9)	CHAMBERS	M	07-24-48	10118	2	0	84,762	335	F	8,242,929	N
	RED FISH REEF (FB B-3, FRIO 15A)	CHAMBERS	M	11-01-61	11421	1	0	0	0		1,087,965	N
	RED FISH REEF (FB B-3, FRIO 17)	CHAMBERS		11-04-81	11570	1	0	1,785	0	F	127,817	
	RED FISH REEF (FRIO F-15)	CHAMBERS	M	09-18-52	9638	1	0	0	0		103	N
	RED FISH REEF (MIOCENE 2900)	CHAMBERS		06-05-84	2922	1	0	0	0		285,319	
P	RED FISH REEF (MIOCENE 3000)	CHAMBERS		04-11-57	3030	3	1	9,821	0		7,302,739	N
	RED FISH REEF (MIOCENE 3400-C)	CHAMBERS		02-25-81	3450	1	0	40,919	0		2,281,028	
	RED FISH REEF (WALLIS)	CHAMBERS		04-01-77	3372	3	3	32,638	0		2,929,460	
	RED FISH REEF, N. (ANOMALINA)	CHAMBERS		06-06-85	9418	1	0	0	0		118,161	
	RED FISH REEF, NORTH (F-7)	CHAMBERS		01-01-73	8385	1	0	0	0		1,384,143	
	RED FISH REEF, NORTH (F- 9)	CHAMBERS		00-00-00	8456	1	0	0	0		0	N
	RED FISH REEF (FRIO 1)	CHAMBERS		09-12-85	8060	1	1	573,461	4,921		997,514	
A	RED FISH REEF, NORTH (FRIO 15)	CHAMBERS		08-16-53	9536	1	1	241,890	1,624		3,193,183	N
	RED FISH REEF, NORTH (FRIO 7940)	CHAMBERS		10-23-86	7940	1	1	123,181	874		138,882	
	RED FISH REEF, NORTH (FRIO 8520)	CHAMBERS		10-10-86	8519	1	1	21,740	314	F	26,508	
A	RED FISH REEF S. (FRIO 15)	CHAMBERS	M	12-11-44	11104	8	1	390,897	3,572	F	38,384,953	N
	RED FISH REEF, SW. (F-10)	CHAMBERS		05-16-76	10100	1	0	0	0		1,256,651	
	RED FISH REEF, SW. (F-11B)	CHAMBERS		03-30-57	10220	2	1	236,765	2,119		17,567,606	N
A	RED FISH REEF, SW. (F-12 SD.)	CHAMBERS		03-28-71	11008	1	0	0	0		333,879	
	RED FISH REEF, SW. (F-15, O-2)	CHAMBERS		05-19-81	11200	1	1	161,711	0	F	1,546,453	
	RED FISH REEF, SW. (F-15-F)	CHAMBERS		06-28-84	11078	1	1	181,185	13	F	950,548	
	RED FISH REEF, SW. (F8-C, F-17)	CHAMBERS		03-23-71	11605	1	0	0	0		2,280,447	
	RED FISH REEF, SW. (PORTER SD.)	CHAMBERS		09-05-86	13624	1	1	730,806	7,471		1,014,076	
	RED LINE (HARTBURG, UPPER)	ORANGE		01-28-83	7927	1	0	0	0		1,353,547	
	REMBERT (WILCOX 9840)	MONTGOMERY		11-02-85	9704	1	0	0	0		12,887	
	RENEE (VICKSBURG 8270)	HARRIS		07-30-71	8376	1	1	42,963	67		6,638,297	
P	REUTER (EDWARDS)	FAYETTE		05-15-84	12449	3	3	182,561	418		686,136	
	REYNOLDS (MIOCENE 2450)	WHARTON		03-21-80	2454	1	0	0	0		83,151	
P	RHINEHART (2210)	COLORADO		09-11-76	2212	2	1	78,616	0		2,796,325	
	RHINEHART (6900)	COLORADO		06-04-75	6924	1	0	0	0		184,005	
	RICH RANCH (COOK MTN.)	LIBERTY		02-29-84	13153	1	0	31,902	881		194,881	
P	RICH RANCH, N. (VICKSBURG)	LIBERTY		04-07-85	7720	2	2	556,654	10,049	F	1,691,523	
P	RICHMOND RANCH (YEGUA 1)	FORT BEND		11-17-86	8084	2	2	278,259	8,315		278,259	
	RISHER (FRIO 5200)	MONTGOMERY		06-09-86	5203	2	1	151,743	0		181,474	
	ROBINSON LAKE (FRIO 10,400 UP)	CHAMBERS		06-01-53	10418	1	1	74,764	3,224		972,199	N
	ROCK ISLAND (FRIO, UP.)	COLORADO		07-02-78	2209	1	1	29,779	0		445,525	
	ROCK ISLAND (8400)	COLORADO		04-09-74	8451	1	0	0	0		1,329,891	
	ROCK ISLAND (8900)	COLORADO		01-01-79	8867	1	1	69,791	1,369		1,262,123	
	ROCK ISLAND, NE. (YEGUA 4950)	COLORADO		03-24-66	4950	1	0	0	0		375,205	N
	ROCK ISLAND, W. (WILCOX 8600)	COLORADO		04-15-80	8655	1	0	32,719	1,142		849,487	
P	ROCK ISLAND, W. (WILCOX 9700)	COLORADO		05-19-76	9664	4	3	455,253	7,922		5,057,539	
	ROCK ISLAND, W. (WILCOX 9900)	COLORADO		11-09-76	9914	1	0	1	0		819,115	
	ROCK ISLAND, W. (1570)	COLORADO		03-07-79	1570	5	3	83,557	0		806,947	

GAS WELL GAS PRODUCTION AND HYDROCARBON LIQUIDS RECOVERED ON LEASES, BY FIELD, FOR 1987

RRC DISTRICT 3

	FIELD NAME	COUNTY	DISCOVERY DATE	DEPTH (FEET)	TOTAL WELLS EOY	PROD WELLS EOY	TOTAL 1987 PRODUCTION GROSS GAS (MCF)	HYDROCARBON LIQ (BBLS)		CUMULATIVE GROSS GAS PRODUCTION TO 1-1-88 (MCF)	
	ROCK ISLAND, W.(2300)	COLORADO	10-10-80	2286	1	0	0	0		111,542	
	ROCK ISLAND, W. (8230)	COLORADO	04-19-86	8230	1	0	0	0		75,946	
	ROCK ISLAND, WEST (9900)	COLORADO	02-05-74	9970	1	1	47,122	1,087	F	1,390,265	
P	ROCKY CREEK (EDWARDS)	FAYETTE	07-20-85	12650	15	11	7,755,992	26,468		17,556,408	
	ROOT (2150)	COLORADO	12-22-76	2132	1	1	25,821	0		741,735	
P	ROOT (2170)	COLORADO	11-28-79	2156	3	3	167,049	0		783,775	
P	ROSANNA (WILCOX)	COLORADO	04-21-84	11430	2	2	340,425	8,394		1,946,428	
	ROSANNA (WILCOX 10600)	COLORADO	03-13-86	10660	1	1	83,188	2,772		187,121	
P	ROSANNA (WILCOX 10750)	COLORADO	05-07-87	10746	2	2	120,473	5,426	F	120,473	
	ROSANNA (WILCOX 10860)	COLORADO	07-15-87	10864	1	1	29,861	547		29,861	
	ROSENBERG (COCKFIELD 7720)	FORT BEND	06-28-67	7720	1	1	202,614	6,291		1,169,090	N
	ROSENBERG (FRIO 4000)	FORT BEND	02-18-85	4024	1	0	109,503	4		262,591	
	ROSENBERG (FRIO 4500)	FORT BEND	07-29-92	4474	1	0	0	0		72,928	
	ROSENBURG (FRIO 4620)	FORT BEND	04-25-80	4618	2	1	182,145	0		3,007,980	
	ROSENBERG (FRIO 4660)	FORT BEND	07-27-83	4661	1	0	0	0		251,984	
	ROSENBERG (FRIO 4700)	FORT BEND	02-07-85	4720	2	0	6,307	100		41,293	
	ROSENBERG (FRIO 5100)	FORT BEND	07-19-83	5105	1	0	0	0		71,670	
	ROSENBURG (FRIO 5340)	FORT BEND	04-25-80	5338	1	0	0	0		1,079,739	
	ROSENBERG (FRIO 5360)	FORT BEND	10-20-83	5362	1	0	0	0		11,501	
	ROSENBERG (FRIO 5440)	FORT BEND	05-03-85	5443	1	0	0	0		38,406	
	ROSENBERG (VICKSBURG 6270)	FORT BEND	07-24-83	6365	4	1	9,644	166		950,040	
	ROSENBURG (YEGUA 8120)	FORT BEND	12-16-77	8118	1	1	25,413	1,134		173,807	
	ROSENBERG (4800)	FORT BEND	08-11-86	4814	2	1	72,150	0		101,564	
	ROSENBERG, NORTH (FRIO 4800)	FORT BEND	03-30-56	4782	3	1	72,121	201		686,681	N
	ROSENBURG, NORTH (4340)	FORT BEND	09-17-82	4338	1	1	15,798	0		132,891	
	ROSENBERG, NORTH (5040)	FORT BEND	12-21-75	5043	2	0	0	0		1,282,001	
	ROSENBERG, NORTH (5200)	FORT BEND	06-19-82	5194	1	0	27,980	0		317,779	
	ROSS-BENNER (2100)	COLORADO	06-01-74	2098	1	0	0	0		189,521	
	ROSS-BENNER (3180)	COLORADO	06-01-74	3178	1	0	0	0		47,144	
	ROSS - BENNER (3260)	COLORADO	05-23-73	3264	1	0	0	0		4,610	
	ROSS-BENNER (3560)	COLORADO	03-30-73	3565	1	0	0	0		73,110	
	ROTHERWOOD (MIOCENE 1900)	HARRIS	06-17-81	5896	1	1	47,387	0		437,237	
	ROUND POINT S (8750 FRIO)	CHAMBERS	11-16-81	8973	1	0	0	0		0	
	ROWAN (FRIO 8900)	BRAZORIA	06-19-41	8957	1	1	105,181	1,295		623,226	N
	ROWAN, NORTH (10,800)	BRAZORIA	06-01-61	10824	2	1	956,567	5,837		7,832,354	N
	ROWAN, NE (FRIO 10600)	BRAZORIA	06-11-86	11000	1	0	2,381	32		55,575	
	ROWAN, SOUTH (9280)	BRAZORIA	12-15-71	10715	1	0	21,676	14		800,037	
	RUGELEY, N. (13100)	MATAGORDA	05-28-81	13800	1	0	16,189	907		1,263,923	
	RUGELEY, SW. (12100, N)	MATAGORDA	02-22-81	13675	1	1	27,777	2,352		1,810,062	
P	RUGELEY, SW. (12850)	MATAGORDA	01-16-78	12851	2	2	736,180	28,258		14,752,737	
	RUGELEY, SW (12850, N)	MATAGORDA	05-30-80	12969	1	1	474,749	26,768		5,788,494	
	RUGELEY, S.W. (13100)	MATAGORDA	07-04-79	13101	1	1	131,770	3,968		1,167,080	
	RUGELEY, SW. (13200)	MATAGORDA	10-23-80	13192	1	1	44,996	3,656		1,565,902	
	RUGELEY, SW. (13225)	MATAGORDA	09-02-81	14397	1	0	13,407	784		619,190	
	RUGELEY,SW (14400)	MATAGORDA	04-24-80	14426	1	1	15,029	1,009		197,203	
	RUGELEY, SW (13300 FAULT BLK B)	MATAGORDA	09-22-80	12892	1	1	264,508	13,032		4,900,858	
	RUSTY (MIOCENE 4000)	MATAGORDA	07-01-73	3995	5	1	95,392	0	F	3,553,024	
	RUSTY (1900)	MATAGORDA	10-28-82	1904	2	0	28,264	0		412,732	
	S. L. P. (NAVARRO)	FAYETTE	02-04-80	6435	1	1	39,852	95		279,289	
	SABINE LAKE, N. (HACKBERRY, L.)	ORANGE	03-10-82	11530	1	1	481,561	8,856		4,404,096	
P	SABINE LAKE, N. (HACK., L 11800)	ORANGE	12-30-82	11810	2	2	4,326,248	375,172		25,215,130	
	SABINE PASS (MIOCENE)	JEFFERSON	06-01-70	11500	3	1	114,781	69	F	10,263,899	
A	SABINE TRAM (YEGUA 7800)	NEWTON	07-18-71	8770	1	0	0	0		252,556	
	SABINE TRAM, SW (WILCOX 1ST)	NEWTON	02-12-84	11587	1	1	200,303	26,004		1,392,042	
	SABINE TRAM, SW (WILCOX 11,550)	NEWTON	07-15-82	11556	3	2	90,065	20,196		1,894,659	
	SABINE TRAM, SW. (WILCOX 11800)	NEWTON	10-09-81	12500	1	1	62,344	8,253		843,691	
P	SALLY WITHERS, WEST (WILCOX)	JASPER	01-14-62	10408	3	3	310,437	31,868	F	3,443,466	N
	SAN LEON (12600 SD.)	GALVESTON	06-25-84	12574	1	0	0	0		2,428,970	
	SANBORN (FRIO 13,000)	MATAGORDA	02-27-54	13032	1	1	427	414		777,340	N
A	SANDY (YEGUA)	WHARTON	01-08-79	6288	1	1	7,431	11	F	252,099	
	SANDY (2510 MIOCENE)	WHARTON	11-07-86	2511	1	1	61,163	0		76,555	
	SANTONE (10300)	AUSTIN	11-12-80	10318	1	0	0	0		75,565	
	SARAH WHITE (FRIO 11700)	GALVESTON	03-01-79	11701	1	1	989,908	34,457		4,319,175	
A	SARATOGA, WEST	HARDIN	03-01-54	7432	3	0	960	0	F	398,482	N
	SARGENT (5010)	MATAGORDA	03-19-86	5010	1	0	33,875	0		119,780	
	SARGENT (6525)	MATAGORDA	02-11-86	6525	1	0	879	132		41,016	
	SARGENT, S. (2550)	MATAGORDA	02-14-81	6387	1	0	4,117	0	F	204,658	
	SARGENT, SOUTH (3250 MIOCENE)	MATAGORDA	01-07-56	3220	1	1	121,237	0	F	636,280	N
	SARGENT, SOUTH (3480)	MATAGORDA	10-03-81	5900	1	1	221,150	0	F	905,165	
	SARGENT, SOUTH (3850)	MATAGORDA	03-11-70	6424	2	1	171,507	0	F	2,631,938	
	SARGENT, SOUTH (4170 STRAY)	MATAGORDA	01-21-83	4164	1	0	1,964	0	F	315,908	
	SARGENT, SOUTH (4230 STRAY)	MATAGORDA	01-20-83	4226	2	0	23,441	0	F	2,118,320	
	SARGENT, SOUTH (4300)	MATAGORDA	12-31-82	4302	1	0	0	0		141,482	
	SARGENT, SOUTH (5280)	MATAGORDA	04-07-74	5290	1	1	99,461	0	F	1,093,296	
	SARGENT, SOUTH (5520)	MATAGORDA	11-02-81	7176	1	1	179,494	0	F	922,421	
	SARGENT, SOUTH (5800)	MATAGORDA	08-26-61	5806	1	0	0	0		2,700,688	N
	SCHIURRING (2250)	COLORADO	04-10-77	2251	1	1	37,515	0		1,053,540	
	SCHOBEL (3500)	COLORADO	10-17-87	3502	1	0	0	0		0	
	SCHWAB (ACE)	POLK	00-00-00		1	1	74,138	393		74,138	N
	SCOTTY (FRIO)	WHARTON	04-19-79	4505	2	1	10,977	0		528,880	
A	SEABREEZE	CHAMBERS	00-00-37	8493	3	0	31,560	258	F	2,434,811	N
	SEABREEZE (F-2)	CHAMBERS	00-00-00	8493	2	1	198,779	1,748		6,654,642	N
A	SEABREEZE (NODOSARIA 10200)	CHAMBERS	11-10-78	10184	1	1	301,100	5,502		3,102,332	
	SEABREEZE (PIERCE)	CHAMBERS	07-24-87	8882	1	1	242,281	3,633		242,281	
	SEABREEZE (SEABREEZE F8 B)	CHAMBERS	04-02-38	8718	1	1	340,088	2,300		17,905,342	N
	SEABREEZE (8700)	CHAMBERS	00-00-00		1	0	0	0		235,742	N
	SEABREEZE, N. (NODOSARIA 1-A)	CHAMBERS	01-22-86	10223	1	1	698,356	3,563		1,656,695	
	SEABROOK (TEX 2)	CHAMBERS	10-31-81	9760	4	1	271,911	2,072	F	16,669,707	
	SEABROOK, E. (FRIO 8500)	CHAMBERS	11-01-78	8500	1	0	0	0		88,930	
	SEABROOK, E. (9550)	CHAMBERS	03-20-80	9553	1	0	0	0		71,849	
	SEALY (FRIO 3500)	AUSTIN	11-23-76	3474	1	0	0	0		39,107	
P	SEALY (WILCOX K)	AUSTIN	05-10-56	9832	2	2	63,282	603	F	1,165,126	N
	SEALY (WILCOX L)	AUSTIN	04-21-83	9948	1	1	64,258	37	F	307,679	
P	SEALY (WILCOX M-2)	AUSTIN	05-18-58	10360	3	3	140,753	1,055		4,050,038	N
	SEALY (WILCOX 8700)	AUSTIN	04-19-42	8724	2	1	9,538	162	F	6,658,446	N
	SEALY (WILCOX 8800)	AUSTIN	07-16-77	8840	1	1	47,164	384		1,685,634	
	SEALY (WILCOX 10,400)	AUSTIN	08-13-82	10382	1	1	6,637	6		361,476	
	SEALY (WILCOX 10700)	AUSTIN	09-14-76	10669	1	1	91,164	195		2,121,629	
	SEASTAR I (MIOCENE)	BRAZORIA	08-18-87	6578	1	0	0	0		0	

RAILROAD COMMISSION OF TEXAS
OIL AND GAS DIVISION

GAS WELL GAS PRODUCTION AND HYDROCARBON LIQUIDS RECOVERED ON LEASES, BY FIELD, FOR 1987

RRC DISTRICT 3

	FIELD NAME	COUNTY		DISCOVERY DATE	DEPTH (FEET)	TOTAL WELLS EOY	PROD WELLS EOY	TOTAL 1987 PRODUCTION GROSS GAS (MCF)		HYDROCARBON LIQ (BBLS)		CUMULATIVE GROSS GAS PRODUCTION TO 1-1-88 (MCF)	
	SEGNO (FRIO 3690)	POLK		09-11-86	3684	1	0	0		0		0	
	SEGNO (FRIO 4380)	POLK		09-15-85	4378	1	1	9,960		0	F	53,187	
A	SEGNO (YEGUA -P-)	POLK		03-03-41	6141	2	0	6,538		1,506		1,650,134	N
	SEGNO (YEGUA 5300)	POLK		06-14-38	5330	2	1	13,389		616		467,752	N
	SEGNO (YEGUA 5400 -C-)	POLK		09-15-57	5386	4	2	40,838		213	F	213,209	N
	SEGNO, SOUTH (WILCOX A)	POLK		09-03-44	8264	3	0	0		0		2,103,461	N
A	SEGNO, SOUTH (WILCOX C)	POLK		10-01-59	8410	1	0	0		0		3,465,223	N
	SEGNO, SOUTH (YEGUA Y-2)	POLK	M	01-15-53	5870	1	0	0		0		70,716	N
	SEGNO, SOUTH (YEGUA 6450)	NEWTON	M	02-17-68	7285	1	1	120,065		2,268		123,114	N
	SEGNO, SOUTH (YEGUA 7050)	HARDIN		08-10-76	7054	1	0	0		0		261,143	
A	SEGNO, SOUTH (5170)	POLK	M	10-26-58	5171	1	0	0		0		134,853	N
A	SERBIN (TAYLOR SAND)	BASTROP		12-03-87	4912	1	1	6,319		25		6,319	
	SEVEN OAKS N. (AUSTIN CHALK)	POLK		06-20-78	11985	1	0	0		0		168,657	
P	SEVEN OAKS, N. (WOODBINE)	POLK		08-22-69	13139	7	6	676,428		16,782		40,084,261	N
P	SHANGHAI (D-1)	WHARTON		11-29-85	8970	2	2	53,631		8,626	F	159,482	
P	SHANGHAI (D-3)	WHARTON		01-12-86	9059	2	2	2,952,716		130,242		5,638,730	
P	SHANGHAI (D-5)	WHARTON		04-06-86	9454	3	3	3,407,226		72,022		6,255,614	
P	SHANGHAI (YEGUA)	WHARTON		01-23-85	10072	2	2	1,864,567		63,345		4,860,295	
	SHANGHAI, E. (D-5 YEGUA)	WHARTON		08-21-87	9441	1	1	157,212		16,173		157,212	
	SHANGHAI, E. (E-1 YEGUA)	WHARTON		12-11-86	9882	1	1	771,182		39,627		776,244	
	SHANNON (FRIO)	ORANGE		02-14-83	8104	1	0	0		0		176,177	
	SHANNON (NODOSARIA)	ORANGE		01-15-79	8352	1	0	0		0		953,349	
	SHEPHERD (7600)	SAN JACINTO		09-26-77	7664	4	0	0		0		3,555,298	
	SHERIDAN (FRIO 3300)	COLORADO		06-27-78	3350	1	1	117,698		0		244,098	
P	SHERIDAN (WILCOX)	COLORADO		01-01-75	10045	57	45	7,922,513		0		292,654,780	
	SHERIDAN (WILCOX -D-)	COLORADO		11-15-62	8656	1	0	0		0		4,320,961	N
A	SHERIDAN (WILCOX -H-)	COLORADO		07-16-56	9155	6	4	512,488	C	0		29,971,421	N
	SHERIDAN (WILCOX -P- P1)	COLORADO		04-26-61	9970	1	0	0		0		2,212,630	N
	SHIPCHANNEL (F-24)	CHAMBERS		03-01-77	11678	1	0	0		0		10,705,358	
	SHIPCHANNEL, S. (F-24)	CHAMBERS		05-03-80	12236	1	0	1,597		0	F	107,769	
	SHIPCHANNEL, S. (F-27)	GALVESTON		06-29-85	12590	1	0	0		0		137,678	
	SHIPCHANNEL, S. (F-28)	CHAMBERS		07-28-81	14690	1	0	116,952		1,263	F	757,027	
	SHIPWRECK (FRIO A)	GALVESTON		01-23-77	12328	1	0	0		0		28,880,131	
	SHIPWRECK SHOAL (MIOCENE 3100)	MATAGORDA		10-10-80	3131	1	0	0		0		3,434	
	SHOAL CREEK (WILCOX 10900)	TYLER		08-04-74	10883	1	1	45,466		946		818,333	
A	SILSBEE (X-1 YEGUA)	HARDIN		07-09-65	7444	1	0	0		0		1,138,966	N
	SILSBEE (Y-2)	HARDIN		08-27-48	7664	1	1	132,161		0	F	2,205,763	N
	SILSBEE (Z)	HARDIN		07-01-78	7838	1	1	49,542		0	F	251,209	
	SILSBEE, NORTH (YEGUA 2C)	HARDIN		07-22-76	6759	1	1	8,442		0	F	129,017	
A	SILSBEE, NORTH (YEGUA 7-C)	HARDIN		12-18-76	6715	1	0	0		0		0	
A	SILSBEE, NORTH (7100)	HARDIN		10-01-75	7114	1	0	0		0		225,046	
	SILSBEE, WEST (Y-1)	HARDIN		08-04-63	7636	1	1	12,537		0	F	2,692,863	N
	SIMPSONVILLE (9000)	MATAGORDA		08-07-80	9078	1	0	0		0		164,166	
	SIMPSONVILLE (10,300)	MATAGORDA		12-27-79	10320	1	0	0		0		982,444	
	SKULL CREEK (MIOCENE 1700)	COLORADO		08-26-72	1762	1	0	1,310		0		908,061	
	SLAYDONS SLOUGH (COCKFIELD 7450)	NEWTON		01-20-85	7446	2	0	1,696		60	F	104,510	
A	SMITH POINT, EAST (F-17)	CHAMBERS		10-31-67	11930	1	0	0		0		177,375	N
A	SMITH POINT, E. (F-18 FB A)	CHAMBERS		05-12-63	12275	2	1	152,061		2,877		1,489,693	N
A	SMITH POINT, EAST (F-22)	CHAMBERS		12-02-58	12943	1	1	104,269		2,055		4,382,195	N
	SMITH POINT, EAST (F-22 LOWER)	CHAMBERS		03-04-82	13217	1	1	163,261		3,035		1,660,881	
	SMITH POINT, EAST (F-22,W)	CHAMBERS		05-01-84	1	1	1	49,421		3,059		245,175	
	SMITHERS (WILCOX)	WALKER		04-20-84	4248	1	0	0		0		106,178	
	SMITHERS (YEGUA)	WALKER		02-20-85	4351	1	1	12,783		0	F	30,517	
	SNAG LAKE (3RD NODOSARIA)	BRAZORIA		10-05-86	8408	1	1	77,529		872		77,528	
P	SOONER 1 (MIOCENE, U. 3000)	BRAZORIA		01-23-82	4005	2	1	196,225		0		1,987,000	
A	SOUR LAKE	HARDIN		00-00-02	4400	4	0	0		0		5,823	N
P	SOUR LAKE, E. (KIRBY)	HARDIN	M	09-20-80	12419	8	3	1,227,978		28,721		12,672,476	
P	SOUR LAKE E. (KIRBY FB-A)	HARDIN	M	10-01-85	12225	3	3	5,894,410		398,447		11,043,821	
	SOUR LAKE, E. (YEGUA)	HARDIN		02-13-79	11136	2	1	55,672		2,011		1,307,453	
P	SOUR LAKE, E. (YEGUA, LOWER)	HARDIN		10-28-79	9952	4	4	4,187,439		63,236		29,599,992	
	SOUR LAKE, E. (YEGUA, MIDDLE)	HARDIN		05-01-79	9691	1	1	447,639		3,932		5,275,917	
	SOUR LAKE, E. (YEGUA, UPPER)	HARDIN		08-01-80	9462	1	0	289,086		147	F	7,000,856	
	SOUR LAKE, E. (YEGUA #4)	HARDIN		04-02-80	10049	1	0	0		0		1,749,276	
	SOUR LAKE, E. (YEGUA #7)	HARDIN		01-08-82	12538	1	0	77,408		2,564		643,943	
	SOUR LAKE, EAST (YEGUA #7-A)	HARDIN		10-03-87	12192	1	0	76,914		3,339		76,914	
	SPANISH CAMP (DISCORBIS 3100)	WHARTON		10-25-41	3138	3	1	8,002		0		4,495,083	N
	SPANISH CAMP (FRIO STRAY)	WHARTON		02-17-85	4662	1	0	0		0		72,786	
	SPANISH CAMP (FRIO 4100)	WHARTON		08-16-81	8210	1	0	221		0		147,407	
	SPANISH CAMP (FRIO 4500)	WHARTON		04-20-83	4519	3	1	23,477		0		23,867	
	SPANISH CAMP (FRIO 4840)	WHARTON		12-11-81	5512	2	0	40,636		0		414,229	
P	SPANISH CAMP (HUNGERFORD 2900)	WHARTON		05-24-37	2894	6	2	52,912		0		2,257,285	N
P	SPANISH CAMP (SPANISH CAMP LO.)	WHARTON		12-17-36	2971	2	1	77,965		0		2,346,670	N
P	SPANISH CAMP(SPANISH CAMP 2900U)	WHARTON		04-03-37	2932	7	2	74,851		0		5,557,449	N
	SPANISH CAMP (SPANISH CAMP 3000)	WHARTON		12-17-36	2971	3	0	0		0		1,460,803	N
	SPANISH CAMP (STRAY 2800)	WHARTON		01-16-80	2774	1	1	63,397		0		433,421	
	SPANISH CAMP (YEGUA 7200)	WHARTON		05-26-57	7225	2	1	71,488		555		4,604,743	N
	SPANISH CAMP (YEGUA 7700)	WHARTON		12-16-80	7696	1	0	3,465		151		691,136	
	SPANISH CAMP (3220 SAND)	WHARTON		03-18-86	3220	1	1	79,791		0		159,043	
A	SPANISH CAMP NORTH	WHARTON		01-06-80	7274	1	0	0		0		263,590	
P	SPANISH CAMP, SOUTH(3000)	WHARTON		01-09-79	3006	4	1	24,775		2		826,558	
	SPANISH CAMP, SOUTH (4500)	WHARTON		04-12-61	4485	2	0	0		0		1,940,088	N
	SPANISH CAMP, SOUTH (4350)	WHARTON		00-00-00		1	0	0		0		2,656,143	N
	SPANISH CAMP, W. (3120 MIOCENE)	WHARTON		06-13-82	3116	1	0	0		0		28,478	
	SPANISH CAMP, W. (3950 FRIO)	WHARTON		07-17-82	3954	1	0	0		0		84,511	
	SPANISH CAMP, W. (4200)	WHARTON		10-24-66		2	0	27,081		0		212,303	N
	SPANISH LAKE (MIOCENE LM-1A)	MATAGORDA		12-01-75	4792	1	0	0		0		0	
	SPANISH LAKE (MIOCENE M-7)	MATAGORDA		12-01-75	3382	1	0	0		0		0	
	SPLENDORA, E. (WILCOX A)	LIBERTY		02-09-68		2	1	28,902		237	F	2,993,214	N
	SPLENDORA, E. (6075 YEGUA)	MONTGOMERY		04-27-85	6078	1	0	0		0		180,283	
	SPLENDORA, E. (6720)	LIBERTY		03-07-77	6721	1	0	0		0		30,199	
	SPRING, NORTH (WILCOX 10,000)	MONTGOMERY		01-27-83	10151	1	0	0		0		2,359,383	
	SPURGER (YEGUA #3A)	TYLER		09-08-74	5034	1	0	0		0		580,530	
	SPURGER (4800)	TYLER		12-08-50	4842	1	0	0		0		0	N
	SPURGER (5675)	TYLER		02-01-73	5683	1	0	74,088		0	F	1,571,884	
	SPURGER (5740)	TYLER		07-18-73	6165	1	0	0		0		939,709	
	SPURGER, E. (5500)	TYLER		08-09-79	5534	1	0	9,623		6,680		681,873	
	STARR-LIGHT (WILCOX A-2)	COLORADO		07-30-81	9760	2	1	139,260		1,888		822,558	
	STARR-LITE, NORTH (WILCOX A-2)	COLORADO		01-05-83	9230	2	1	141,889		2,883		1,310,710	
	STEPHENSON POINT (FRIO 5)	GALVESTON		08-14-64	10075	1	0	0		0		17,507	N

GAS WELL GAS PRODUCTION AND HYDROCARBON LIQUIDS RECOVERED ON LEASES, BY FIELD, FOR 1987

RRC DISTRICT 3

	FIELD NAME	COUNTY		DISCOVERY DATE	DEPTH (FEET)	TOTAL WELLS EOY	PROD WELLS EOY	TOTAL 1987 PRODUCTION GROSS GAS (MCF)	HYDROCARBON LIQ (BBLS)		CUMULATIVE GROSS GAS PRODUCTION TO 1-1-88 (MCF)	
	STEPHENSON POINT (F-11-A SAND)	GALVESTON		07-04-77	10893	1	1	227,978	5,424		4,568,406	
	STEPHENSON POINT (SEABREEZE)	GALVESTON		04-02-83	9492	1	1	119,315	1,964		657,816	
	STIMMEL (OUTLAR)	WHARTON		06-23-86	8116	2	1	62,011	1,418		113,391	
	STOCKTON (UPPER CATAHOULA)	WHARTON		09-12-79	3272	1	0	0	0		601,754	
	STOCKTON (CATAHOULA)	WHARTON		12-01-77	3299	2	0	0	0		885,288	
	STOCKTON (FRIO 5400)	WHARTON		08-07-85	5418	1	0	128	0		128	
	STOLLE (FRIO)	WHARTON		05-10-78	5336	1	0	0	0		385,737	
	STOLLE (FRIO UPPER)	WHARTON		10-06-79	5188	1	0	0	0		0	
A	STOWELL	JEFFERSON	M	12-10-41	9000	1	1	12,948	234		75,819	N
A	STOWELL (CRAWFORD U-1)	JEFFERSON		03-18-71	7520	7	3	349,085	1,011	F	6,235,976	
A	STOWELL (ENGLIN-MARG)	JEFFERSON		12-10-41	7248	2	1	109,545	43	F	1,237,461	N
	STOWELL (F8-A, NOO. 1, UP.)	CHAMBERS		09-27-71	9000	1	0	0	0		0	
	STOWELL (5300)	JEFFERSON		11-01-79	5302	3	1	1,249	0		80,569	
A	STOWELL (F8-II, CRAWFORD U-1)	CHAMBERS	M	12-10-41	7614	1	0	0	0		126,860	N
	STOWELL (MIOCENE 5800)	JEFFERSON		09-02-50	5840	1	0	0	0		120,944	N
A	STOWELL (5800)	JEFFERSON		03-20-79	5710	1	0	0	0		206,806	
A	STOWELL (5950)	CHAMBERS	M	10-20-63	5947	1	0	0	0		0	N
A	STOWELL (6990)	JEFFERSON		05-19-87	6949	1	0	7,018	56	F	7,018	
A	STOWELL, S. (CRAWFORD, L.)	JEFFERSON		01-14-83	8802	1	1	119,400	812		614,394	
	STOWELL, S. (ENGLIN)	JEFFERSON		08-22-74	8104	4	1	21,878	0		1,433,260	
	STOWELL, S. (SULLIVAN U-3)	JEFFERSON		01-15-82	9199	1	0	0	0		27,374	
	STUART CREEK (10400 WILCOX)	COLORADO		02-13-85	10372	1	1	82,115	1,121		367,335	
A	STYLES BAYOU (F-9)	BRAZORIA		01-10-66	8979	1	0	0	0		383,175	N
	STYLES BAYOU (9850)	BRAZORIA		05-08-75	9854	1	0	1,014	0		205,153	
	SUBLIME(WILCOX 7770)	COLORADO		07-26-85	7770	1	0	100	0	F	143,658	
	SUBLIME (WILCOX 7800)	COLORADO		02-07-84	9386	1	0	33,518	986		714,688	
	SUBLIME (1700)	LAVACA	M	10-01-74	1726	2	1	113,522	0		129,943	
	SUBLIME,N (WILCOX 8220)	COLORADO		09-02-80	8220	2	1	123,851	1,239		2,357,915	
	SUBLIME, N. (WILCOX 9800)	COLORADO		08-06-84	9804	1	1	41,989	1,346		218,449	
P	SUGAR CREEK (WOODBINE)	TYLER		06-08-75	11246	2	2	432,469	5,047		49,692,515	
	SUGAR VALLEY(BOULDIN TAYLOR BSG)	MATAGORDA		05-23-71	10490	1	1	33,050	590	F	2,753,526	
	SUGAR VALLEY (BOUTTE 8550)	MATAGORDA		05-17-71	9021	1	0	0	0		327,826	
A	SUGAR VALLEY (CAYCE)	MATAGORDA		09-05-64	8530	2	0	0	0		1,308,105	N
A	SUGAR VALLEY (FRIO 8,500)	MATAGORDA		02-05-65	8485	2	1	54,211	326	F	883,199	N
	SUGAR VALLEY(GRAVIER TAYLOR BSG)	MATAGORDA		04-06-52	10186	1	1	47,207	330		2,623,276	N
	SUGAR VALLEY (HERMAN -8-)	MATAGORDA		05-17-64	9638	1	0	0	0		164,092	N
A	SUGAR VALLEY (TALCOTT A)	MATAGORDA		03-15-65	8640	2	0	0	0		2,955,883	N
A	SUGAR VALLEY (TRUITT)	MATAGORDA		08-03-57	9918	3	0	0	0		11,185,649	N
	SUGAR VALLEY(TRUITT TAYLOR B SG)	MATAGORDA		03-31-48	10083	2	1	72,302	805		4,999,031	N
A	SUGAR VALLEY, N. (HURLOCK)	MATAGORDA		10-03-70	8977	1	0	0	0		322,508	
	SUGAR VALLEY, N. (TALCOTT -8-)	MATAGORDA		12-09-84	8700	1	0	36,171	240	F	504,832	
A	SUGAR VALLEY, N. (UNION)	MATAGORDA		04-01-66	9020	5	1	12,535	0		3,662,408	N
	SUGAR VALLEY, S. (FRIO 11000)	MATAGORDA		07-18-76	10992	1	0	0	0		1,517,978	
	SUGARLAND (MIOCENE 6)	FORT BEND		05-04-76	1926	2	0	0	0		162,042	
	SUGARLAND (MIOCENE 12, SEG. 1)	FORT BEND		12-16-79	2783	1	0	0	0		55,608	
	SUGARLAND (MIOCENE 12, SEG. 2)	FORT BEND		05-02-84	2816	2	1	89,057	0		399,227	
P	SUNFLOWER (WILCOX)	POLK		05-06-86	9461	5	4	2,796,800	49,541		3,188,816	
	SWEENEY (11,600)	BRAZORIA		07-04-76	11666	1	1	103,350	1,036		2,335,196	
	SWEENY (11600 UPPER)	BRAZORIA		00-00-00		1	1	146,074	1,843		3,331,487	N
	TABIATHA (3500)	WHARTON		07-06-77	3506	1	0	0	0		1,442,560	
	TABIATHA (3590)	WHARTON		07-29-86	3585	1	1	122,602	0	F	138,728	
	TAIT (WILCOX 9,600)	COLORADO		09-23-72	9616	2	1	20,963	1,006		544,727	
	TAIT (WILCOX 10850)	COLORADO		10-13-80	10840	1	0	0	0		419,170	
	TANTABOGUE CREEK (GLEN ROSE)	TRINITY		03-14-80	11159	2	0	0	0		142,797	
	TAVENER (COOK MTN. 7950)	FORT BEND		03-13-79	7939	2	1	118,194	1,374		7,471,829	
P	TAVENER (FRIO 4400)	FORT BEND		09-09-84	4398	2	1	171,908	0		387,015	
	TAVENER (FRIO 5100)	FORT BEND		03-18-79	5126	1	0	0	0		8,848	
	TAVENER (JACKSON 6580)	FORT BEND		05-16-80	6580	1	1	130,293	605		1,235,199	
	TAVENER (YEGUA 7600)	FORT BEND		10-29-79	7638	1	0	0	0		3,557,821	
	TAVENER, EAST (7950)	FORT BEND		03-11-80	8002	1	1	270,814	3,967		2,413,433	
	TAYLOR LAKE, EAST (LOX 8)	HARRIS		06-10-86	9587	1	1	1,716,222	29,456		2,936,062	
	TAYLOR LAKE, EAST (LOX 8 -3-)	HARRIS		09-06-86	11004	1	1	281,410	4,866		403,360	
	TAYLOR LAKE, E. (TEX 2-II)	HARRIS		06-10-85	9276	1	1	542,730	7,029		1,593,183	
	TAYLORS BAYOU (FRIO 8757)	JEFFERSON		02-14-84	8757	1	0	0	0		0	
	TEICHMAN POINT (MIOCENE D-3)	GALVESTON		10-01-76	7213	1	1	135,718	274		4,239,285	
A	TEXAS CITY DIKE (FRIO 10200)	GALVESTON		09-28-75	10204	1	0	130,304	1,200		68,344,296	
A	THEUVENINS CREEK (YEGUA 1 -D)	TYLER		07-14-77	5717	2	2	17,396	179		159,377	
	THEUVENINS CREEK, S. (YEGUA 3-A)	TYLER		11-09-68	5896	1	0	0	0		0	N
	THOMAS (2200)	COLORADO		03-16-76	2170	2	1	56,892	0		316,041	
P	THOMAS (2250)	COLORADO		01-01-71	3009	9	8	323,557	0		5,149,788	
	THOMPSON (MIOCENE 1-B)	FORT BEND		04-10-80	2480	1	0	0	0		58,878	
P	THOMPSON (MIOCENE 4 SEG. 6)	FORT BEND		04-19-78	2920	3	2	77,127	0	F	1,862,466	
A	THOMPSON (MIOCENE 6 SEG 6)	FORT BEND		07-05-67	3260	1	0	0	0		0	N
P	THOMPSON (MIOCENE 6 SEG 10)	FORT BEND		10-21-64	3006	2	0	46,648	0		332,902	N
	THOMPSON (MIOCENE 6B SEG 7)	FORT BEND		11-04-82	3148	1	0	0	0		618,941	
	THOMPSON (MIOCENE 8 SEG. 5)	FORT BEND		04-09-78	3236	1	0	0	0		26,255	
	THOMPSON (MIOCENE 11 SEG 8)	FORT BEND		00-00-00		1	0	0	0		703,842	N
	THOMPSON (MIOCENE 13)	FORT BEND		10-01-60	3827	4	1	97,189	0		484,284	N
	THOMPSON (SHALLOW GAS)	FORT BEND		11-25-81	81	1	1	2,119	0		18,790	
A	THOMPSON (VICKSBURG)	FORT BEND		07-21-70	7552	1	1	76,230	555		5,444,928	
A	THOMPSON (3600 SAND)	FORT BEND		04-13-73	3160	5	0	23,214	13		159,908	
A	THOMPSON, NORTH	FORT BEND		03-13-72	7741	1	0	0	0		33	
A	THOMPSON, SOUTH	FORT BEND		07-01-72	5280	33	9	1,191,603	421	F	30,202,596	
	TIBALDO (WEITING, UPPER)	GALVESTON		04-24-82	11004	1	1	3,659	1,348		75,025	
	THURSDAY (WOODBINE)	TRINITY		04-15-75	9107	2	0	0	0		247,846	
	TIDEHAVEN (9490)	MATAGORDA		05-31-79	9494	1	0	0	0		1,209	
	TIDEHAVEN (10,150)	MATAGORDA		10-14-59	10176	1	1	10,389	130		287,240	N
	TIDEHAVEN (10500)	MATAGORDA		01-08-81	10640	1	1	346,729	3,138		4,555,538	
	TIDEHAVEN (10,800)	MATAGORDA		09-30-86	11815	1	1	70,630	929		70,630	
	TIDEHAVEN (11,000 SAND)	MATAGORDA		11-05-81	11011	1	1	747,759	8,491		4,733,001	
	TIDEHAVEN, DEEP (FRIO 10700)	MATAGORDA		05-11-72	12410	1	1	106,892	714		7,731,094	
	TIDEHAVEN, N (FRIO UPPER 6600)	MATAGORDA		04-03-55	6599	3	0	0	0		3,808,661	N
A	TOMBALL	HARRIS		00-00-33	5500	29	0	0	0		20,367,158	N
	TOMBALL (COCKFIELD)	HARRIS		02-11-53	5366	2	1	28,274	54		1,091,135	N
P	TOMBALL (COCKFIELD UPPER 1-5300)	HARRIS		10-22-55	5319	8	2	134,386	104	F	4,086,676	N
P	TOMBALL (COCKFIELD,UP 1-5300,SE)	HARRIS		03-18-80	5330	3	2	149,949	0	F	706,840	
P	TOMBALL (COCKFIELD UPPER 5500)	HARRIS		04-27-55	5500	11	2	216,007	14	F	29,686,220	N
	TOMBALL (COCKFIELD UPPER 5500SW)	HARRIS		06-02-76	5396	1	1	55,112	83	F	573,948	
	TOMBALL (HIRSCH)	HARRIS		08-05-74	5675	3	0	0	0		1,004,498	

RAILROAD COMMISSION OF TEXAS
OIL AND GAS DIVISION
GAS WELL GAS PRODUCTION AND HYDROCARBON LIQUIDS RECOVERED ON LEASES, BY FIELD, FOR 1987

RRC DISTRICT 3

	FIELD NAME	COUNTY		DISCOVERY DATE	DEPTH (FEET)	TOTAL WELLS EOY	PROD WELLS EOY	TOTAL 1987 PRODUCTION GROSS GAS (MCF)		HYDROCARBON LIQ (BBLS)		CUMULATIVE GROSS GAS PRODUCTION TO 1-1-88 (MCF)	
	TOMBALL (JACKSON 4400)	HARRIS		05-10-62	4382	8	1	153,340		0	F	9,306,923	N
	TOMBALL (JACKSON 4400,SE)	HARRIS		09-18-71	5582	3	0	0		0		2,519,666	
	TOMBALL (JACKSON 4600)	HARRIS		09-18-71	5582	1	0	0		0		4,481,170	
P	TOMBALL (KOBS)	HARRIS		11-19-33	5360	12	3	199,747		603	F	9,919,192	N
A	TOMBALL (MARTENS, NW.)	HARRIS		03-30-87	5750	1	1	119,671		811		119,671	
	TOMBALL (MIOCENE 9)	HARRIS		02-04-70	3530	1	1	50,186		0		951,675	
	TOMBALL (MIOCENE 30)	HARRIS		03-27-72	5568	2	0	18,798		0		4,303,103	
	TOMBALL (MIOCENE 1450)	HARRIS		07-05-83	5583	1	1	33,078		0	F	71,662	
	TOMBALL (MIOCENE 1650)	HARRIS		06-27-64	1644	6	0	0		0		2,089,424	N
	TOMBALL (MIOCENE 1850)	HARRIS		02-27-64	1842	4	0	0		0		2,425,478	N
P	TOMBALL (MIOCENE 2700)	HARRIS		07-30-61	2727	9	4	215,313		0	F	519,950	N
	TOMBALL (MIOCENE 3150)	HARRIS		03-22-83	3133	2	0	0		0		176,582	
P	TOMBALL (MIOCENE 3320)	HARRIS		08-18-81	5694	4	3	106,400		0	F	626,577	
	TOMBALL (MIOCENE 3400)	HARRIS		04-05-79	3400	2	0	0		0		123,211	
	TOMBALL (MIOCENE 3500)	HARRIS		11-12-81	5580	2	1	46,853		0	F	409,866	
A	TOMBALL (PETRICH)	HARRIS		01-01-72	5578	1	0	0		0		0	
P	TOMBALL (PETRICH, NW.)	HARRIS		06-07-68	5568	17	0	155,205		779	F	5,600,037	N
P	TOMBALL (SCHULTZ N.W.)	HARRIS		08-01-66		6	2	548,329		439	F	19,202,703	N
A	TOMBALL (SCHULTZ SE.)	HARRIS		11-22-35	5553	1	0	0		0		0	N
	TOMBALL (SID MOORE)	HARRIS		02-19-38	5555	1	1	112,657		0		2,564,079	N
	TOMBALL (STRAY 5300)	HARRIS		05-09-47	5306	1	1	47,195		0	F	713,839	N
	TOMBALL (VICKSBURG 4150)	HARRIS		12-06-73	4163	3	0	0		0		3,390,911	
	TOMBALL (WILCOX 8400)	HARRIS		09-02-58	8369	2	1	65,638		0		1,757,771	N
	TOMBALL (WILCOX 8860, 2ND)	HARRIS		05-10-82	8862	1	1	485,883		0	F	1,515,499	
	TOMBALL (WILCOX 10100)	HARRIS		02-16-84	10100	1	1	49,021		0	F	541,984	
	TOMBALL (950)	HARRIS		02-26-78	928	2	0	141		0		251,544	
	TOMBALL (1200)	MONTGOMERY	M	01-30-78	1238	3	1	19,671		0		330,261	
A	TOMBALL (3850)	HARRIS		10-27-80	3842	1	0	0		0		330,275	
	TOMBALL, NE. (YEGUA 5540)	MONTGOMERY	M	10-26-77	5540	1	0	0		0		1,389,653	
	TOMBALL, SOUTH (WILCOX 15920)	HARRIS		10-02-81	16050	1	0	0		0		266,358	
	TOMBALL, SE. (11700)	HARRIS		05-02-79	11712	1	1	240,304		4,233		3,673,159	
	TOMBALL, SE. (12,250)	HARRIS		01-30-80	12268	1	1	67,156		1,447		752,311	
	TOMBALL, SE. (12,250 FB-A)	HARRIS		02-21-81	12020	1	1	51,584		566		526,708	
	TOMBALL, WEST (HOCKLEY)	HARRIS		05-19-61	4378	3	2	55,838		111		1,460,788	N
P	TRANS-TEX (2600)	WHARTON		08-30-54	2590	2	2	9,275		0		537,406	N
	TRANS-TEX (2800)	WHARTON		05-28-54	2790	1	0	0		0		2,644,269	N
	TRANS-TEX (2800,E.)	WHARTON		12-22-69	3214	1	1	17,773		0		3,074,984	N
	TRANS-TEX (3000 CAT.)	WHARTON		04-13-53	2962	6	2	11,352		0		8,290,533	N
	TRANS-TEX (4200)	WHARTON		12-10-54	4265	3	2	4,004		0		427,515	N
P	TRINITY BAY (F-4)	CHAMBERS		11-14-56	7573	6	1	48,424		96	F	40,113,731	N
A	TRINITY BAY (FRIO 3)	CHAMBERS		08-13-64	7476	7	1	241,193		10	F	9,358,242	N
A	TRINITY BAY (FRIO 5, CENTRAL)	CHAMBERS		04-27-72	8169	2	0	0		0		3,787,360	
A	TRINITY BAY (FRIO 5, EAST)	CHAMBERS		02-18-51	7624	2	0	36,280		251		168,436	N
	TRINITY BAY (FRIO 6, EAST)	CHAMBERS		03-13-72	8600	1	0	0		0		262,313	
A	TRINITY BAY (FRIO 9, E.)	CHAMBERS		11-09-67	7885	1	0	1,590		10		428,706	N
	TRINITY BAY (FRIO 11-A, WEST)	CHAMBERS		07-03-79	7986	2	0	0		0		3,709,935	
A	TRINITY BAY (FRIO 12)	CHAMBERS		06-15-63	8084	3	0	0	C	0		9,989,908	N
A	TRINITY BAY (FRIO 14-A)	CHAMBERS		12-04-67	8605	1	0	0		0		1,603,301	N
A	TRINITY BAY (FRIO 14-B)	CHAMBERS		01-17-72	8419	2	0	0		0		701,842	
A	TRINITY BAY (FRIO 15-A)	CHAMBERS		01-01-68	8355	1	0	0		0		1,466,953	N
A	TRINITY BAY (FRIO 16)	CHAMBERS		09-30-92	8506	1	0	0		0		51,197	
	TRINITY BAY (FRIO 16, NC.)	CHAMBERS		04-05-69	8650	1	0	0		0		389,913	N
A	TRINITY BAY (MARG.)	CHAMBERS		12-31-82	7078	1	0	61,873		30	F	468,775	
A	TRINITY BAY, WEST (FRIO 7)	CHAMBERS		07-10-82	8550	1	0	0		0		6,000	
	TRINITY BAY, WEST (FRIO 14-B)	CHAMBERS		02-01-87	8038	1	0	643		0		643	
	TRINITY BAY, WEST (FRIO #17)	CHAMBERS		04-28-74	8416	1	0	974		0		772,941	
	TRINITY RIVER DELTA (F-12)	CHAMBERS		03-06-81	9022	1	1	87,058		1,551		346,844	
A	TRINITY RIVER DELTA (F-14)	CHAMBERS		06-10-83	9600	1	0	4,666		810	F	240,561	
	TRINITY RIVER DELTA (MARG. A)	CHAMBERS		05-05-84	7468	1	0	0		0		10,111	
	TRULL (FRIO 8570)	MATAGORDA		09-27-66		1	0	0		0		89,931	N
	TRULL (NODOSARIA 5)	MATAGORDA		02-06-65	9040	3	0	0		0		1,188,322	N
A	TRULL (NODOSARIA 10)	MATAGORDA		03-03-61	9353	1	0	0		0		1,658,798	N
A	TRULL (NODOSARIA 11)	MATAGORDA		03-03-61	9564	1	1	52,003		1,296		504,247	N
A	TRULL (TEX-MISS #2-A)	MATAGORDA		04-07-70	11040	1	0	0		0		1,674,394	
	TRULL (TEX-MISS 2-A, N)	MATAGORDA		06-01-79	9750	1	1	58,396		1,276		1,797,136	
	TRULL (TEX-MISS #3)	MATAGORDA		10-17-67	10338	1	0	0		0		208,410	N
	TURTLE BAY (CIBICIDES 10)	CHAMBERS		04-13-78	8611	1	0	0		0		43,137	
A	TURTLE BAY (F-1A)	CHAMBERS		10-15-65	6652	1	0	332		19	F	4,062	N
	TURTLE BAY (HET 6000)	CHAMBERS		08-21-57	6044	3	0	0		0		589,828	N
	TURTLE BAY (LOTZ FB-2)	CHAMBERS		05-30-83	6480	1	1	30,839		0		294,971	
	TURTLE BAY (LOTZ 6500)	CHAMBERS		08-05-37	6507	1	0	0		0		918,657	N
	TURTLE BAY (RIP SAND)	CHAMBERS		11-07-84	6542	2	0	9,124		9	F	413,334	
	TURTLE BAY (6100)	CHAMBERS		07-12-62	6012	1	0	0		0		669,573	N
	TURTLE CREEK	MATAGORDA		02-12-82	13889	1	0	3,614		166		501,770	
	TURTLE CREEK (10150 SD.)	MATAGORDA		08-07-84	10160	1	1	517,108		25,477		816,135	
	TURTLE POINT (1ST TEXT. MISS SD)	MATAGORDA		03-20-84	14812	1	1	52,912		5,875		123,543	
	TWIN BASIN (1200 MIOCENE)	WHARTON		11-02-60	1195	2	0	0		0		214,308	N
	TWIN BASIN (6700)	WHARTON		02-28-48	6728	2	1	15,244		0		1,739,520	N
	TWIN BASIN (FRIO 6910)	WHARTON		10-04-84	6908	1	0	12		0		94,880	
	TWIN BASIN (7150)	WHARTON		04-18-67		1	0	0		0		222,877	N
	TYRRELL - COMBEST (FRIO 6250)	JEFFERSON		02-12-70	6385	1	0	0		0		1,138,837	
	U.S. STEEL (VICKSBURG)	CHAMBERS		04-10-81	12000	1	1	26,315		404		379,639	
P	ULRICH (COCHRAN SAND)	HARRIS		02-05-84	12510	2	2	3,436,211		75,822		9,513,410	
P	ULRICH (YEGUA 10)	HARRIS		02-06-85	10720	5	4	11,505,269		525,068		16,002,536	
A	UMBRELLA POINT (F- 4)	CHAMBERS		04-27-59	8243	3	0	0		0		7,227,472	N
	UMBRELLA POINT (F- 6)	CHAMBERS		03-22-67	8330	1	1	228,761		4,842		957,544	N
A	UMBRELLA POINT (F-11)	CHAMBERS		03-22-67	8790	1	0	0		0		141,111	N
A	UMBRELLA POINT (F-12 SAND)	CHAMBERS		04-26-59	8639	1	0	0		0		2,196,111	N
A	UMBRELLA POINT (F-14)	CHAMBERS		06-01-65	8810	2	1	86,159		992	F	3,055,781	N
	UMBRELLA POINT, SE. (F-19)	CHAMBERS		02-01-78	9712	2	1	48,544		663		2,712,339	
	UMBRELLA POINT, NW (F-4)	CHAMBERS		09-19-80	8015	1	0	11,157		7		482,960	
	URBANA (WILCOX 7550)	SAN JACINTO		06-09-83	7552	1	1	44,284		831		417,223	
	URBANA (WILCOX 8,850)	SAN JACINTO		05-11-60	8853	2	0	3,711		81		4,558,642	N
	URBANA (WILCOX 9290)	SAN JACINTO		10-26-83	9280	1	0	0		0		124,494	
	URBANA (WILCOX 9900)	SAN JACINTO		11-04-81	11414	2	1	181,665		4,442	F	1,722,239	
	URBANA (WILCOX 10150)	SAN JACINTO		08-16-86	10138	1	1	206,997		9,808		206,997	
P	URBANA (11050)	SAN JACINTO		10-13-72	11071	2	2	48,711		457		8,290,540	
	VICKERS (YEGUA 3 7300)	HARDIN		12-18-51	7309	1	0	0		0		0	N
	VICKERS (YEGUA 4 7500)	HARDIN		02-18-84	7571	1	0	17		6		141,543	

GAS WELL GAS PRODUCTION AND HYDROCARBON LIQUIDS RECOVERED ON LEASES, BY FIELD, FOR 1987

RRC DISTRICT 3

	FIELD NAME	COUNTY	DISCOVERY DATE	DEPTH (FEET)	TOTAL WELLS EOY	PROD WELLS EOY	TOTAL 1987 PRODUCTION GROSS GAS (MCF)	HYDROCARBON LIQ (BBLS)		CUMULATIVE GROSS GAS PRODUCTION TO 1-1-88 (MCF)	
	VICKERS (YEGUA 5-9)	HARDIN	03-12-85	6847	1	0	0	0		24,709	
	VICTOR BLANCO (YEGUA -A- 8200)	HARRIS	00-00-00	8255	1	1	13,994	151		2,351,443	N
A	VICTOR BLANCO (YEGUA 1ST)	HARRIS	11-01-77	8125	2	2	73,582	601		316,617	
	VICTOR BLANCO, W. (8800)	HARRIS	10-31-80	8789	1	0	0	0		395,683	
P	VIDOR, NE. (VICKSBURG)	ORANGE	10-19-81	17005	6	3	374,941	15,964		1,919,861	
A	VILLAGE MILLS	HARDIN	05-14-85	6841	1	0	71,550	2,133		215,423	
	VILLAGE MILLS (COCKFIELD 3)	HARDIN	02-09-46	5940	1	1	96,293	74		4,619,520	N
	VILLAGE MILLS (WILCOX 8900)	HARDIN	07-21-45	8964	1	1	2,494	0	F	1,187,709	N
A	VILLAGE MILLS, EAST (X-1)	HARDIN	11-17-75	6667	2	0	0	0		807,014	
	VILLAGE MILLS, N. (6380)	HARDIN	09-01-86	6378	1	1	49,773	594		76,350	
	VISA (VICKSBURG-LOWER FRIO)	GALVESTON	01-14-83	9046	1	0	0	0		48,947	
	W C S (WILCOX)	FAYETTE	10-29-87	5523	1	1	27,726	586		27,726	
P	WADSWORTH (LEWIS 9600)	MATAGORDA	02-16-56	9649	4	2	284,777	1,925	F	7,121,700	N
	WADSWORTH (LEWIS 9900 SEG. A)	MATAGORDA	11-28-81	9802	1	0	52,279	1,151		1,189,601	
P	WADSWORTH (SAVAGE)	MATAGORDA	05-05-62	9609	5	2	112,124	1,233		1,391,953	N
P	WADSWORTH, SOUTH (DOSS)	MATAGORDA	01-19-61	12196	3	3	1,124,159	15,081		4,418,661	N
	WADSWORTH, S. (TEX-MISS A)	MATAGORDA	07-16-84	12217	1	1	28,711	491		326,982	
	WADSWORTH, S. (10,200)	MATAGORDA	02-07-80	10174	1	1	900,252	23,552		7,696,771	
	WADSWORTH, S. (11100)	MATAGORDA	05-22-81	12000	1	1	671,786	13,340		4,293,285	
	WADSWORTH, S. (11100, RES.-B	MATAGORDA	01-18-83	11982	1	1	838,725	22,333		3,475,145	
	WADSWORTH, S.E. (GOODALL SD.)	MATAGORDA	12-02-83	12168	1	1	30,608	996		334,717	
	WALHALLA (GLENROSE)	FAYETTE	06-29-82	12810	1	1	49,408	0		370,088	
A	WEBSTER	HARRIS	06-23-39	6044	12	0	0	0		3,681,223	N
	WEBSTER, SOUTH (VICKSBURG)	HARRIS	08-01-62	9443	1	1	333,432	1,247		1,114,159	N
A	WEED (HACKBERRY, LOWER)	JEFFERSON	01-08-72	8151	2	1	193,724	1,506		3,755,557	
	WEED (NODOSARIA)	JEFFERSON	01-28-85	8526	1	0	0	0		250,106	
	WEED (STRUMA)	JEFFERSON	04-21-85	8774	1	1	165,978	848		685,459	
	WEED, SOUTH (HACKBERRY)	JEFFERSON	01-03-58	8155	1	0	0	0		0	N
	WEIMAR (EDWARDS)	COLORADO	09-09-85	14249	1	1	46,535	2		114,179	
	WEIRGATE (AUSTIN CHALK)	NEWTON	03-19-78	12488	1	0	393	163	F	39,526	
	WEIRGATE (WOODBINE)	NEWTON	08-01-77	13062	1	0	141	0	F	386,084	
	WELLBORN (BUDA)	BRAZOS	04-06-83	10570	1	0	0	0		9,763	
	WELLBORN, S. (AUSTIN CHALK)	BURLESON	05-08-81	12568	1	1	15,897	1,146		155,898	
P	WELLBORN, S. (GEORGETOWN)	BRAZOS	07-03-81	12444	2	1	13,921	0		104,822	
	WEST (FRIO)	GALVESTON	05-25-81	10473	1	1	320,463	2,258		909,632	
A	WEST COLUMBIA	BRAZORIA	00-00-17	4000	8	2	2,693	0		311,813	N
	WEST COLUMBIA (FRIO 10,300)	BRAZORIA	09-29-54	10360	1	1	16,006	407		516,106	N
	WEST FORK (F-16)	CHAMBERS	02-02-73	8855	1	0	0	0		1,022,674	
	WHARCO-SHILLING (MIOCENE 2580)	WHARTON	04-23-86	2574	1	1	80,987	1		168,428	
	WHARCO SHILLING (2600)	WHARTON	04-29-86	2604	1	0	0	0		8,161	
	WHARCO SHILLING (MIOCENE 2700)	WHARTON	10-06-87	2680	1	1	22,673	0		22,673	
P	WHARCO SHILLING (MIOCENE 2800)	WHARTON	10-04-83	2824	9	9	1,025,236	2		2,390,070	
	WHARCO SHILLING (WILCOX, UP.)	WHARTON	10-25-62	10063	2	0	6,015	133	F	8,203,351	N
P	WHARCO SHILLING (WILCOX, UP.-D-)	WHARTON	12-12-64	11205	2	2	779,583	12,144		2,547,409	N
P	WHARCO-SHILLING (WILCOX 10,300)	WHARTON	02-01-74	10063	4	3	70,149	1,063		3,165,890	
	WHARCO-SHILLING (2500 A)	WHARTON	11-21-87	2503	1	0	1,999	0		1,999	
P	WHARCO-SHILLING (WILCOX 11300)	WHARTON	02-28-83	11303	3	1	159,269	2,903	F	988,245	
A	WHARCO-SCHILLING, SE. (YEGUA)	WHARTON	01-22-87	6442	1	0	0	0		0	
	WHARCO SHILLING, W.(WILCOX, UP.)	WHARTON	08-17-65	9843	1	1	173,895	2,669		1,931,275	N
	WHARTON, EAST (FRIO 4568)	WHARTON	11-01-82	4568	1	1	1,619	0		88,865	
	WHARTON, S. (DANIEL)	WHARTON	09-19-84	4959	1	0	0	0		133,869	
	WHARTON, S. (FRIO 6000)	WHARTON	03-06-61	6012	2	0	0	0		1,607	N
	WHARTON, S. (FRIO 6260)	WHARTON	10-27-74	6260	1	0	0	0		10,516	
	WHARTON, WEST (FRIO 4500)	WHARTON	02-29-80	4494	1	0	0	0		3,419,683	
	WHARTON, WEST (4440)	WHARTON	09-23-80	4438	1	0	0	0		199,954	
	WHARTON, W. (4510)	WHARTON	09-15-81	6012	1	0	0	0		36,164	
	WHARTON, W. (4570)	WHARTON	09-15-81	6012	1	0	0	0		37,315	
	WHARTON, WEST (5020)	WHARTON	02-29-80	5019	1	0	0	0		312,946	
	WHARTON, WEST (5040)	WHARTON	04-21-82	5049	1	0	0	0		8,851	
	WHARTON, WEST (5300)	WHARTON	03-20-80	5288	1	0	0	0		535,682	
	WHARTON, WEST (5320)	WHARTON	06-11-79	5320	1	1	27,564	1		1,003,000	
	WHARTON, WEST (5410)	WHARTON	04-01-82	5400	1	1	73,627	26		408,182	
	WHARTON, WEST (5420)	WHARTON	07-31-86	5430	1	0	22,189	14		53,080	
	WHITE HERON (FRIO F-28)	CHAMBERS	05-07-85	11654	1	0	0	0		63,796	
	WHITEHALL (WILCOX 12,100)	GRIMES	06-19-80	12178	1	1	57,159	1,067		660,869	
	WHITEHEAD (MIOCENE)	JASPER	10-28-83	3724	1	0	0	0		0	
	WHITES BAYOU (F-4)	CHAMBERS	04-12-73	8269	1	0	0	0		2,996,570	
	WHITES BAYOU (F-14)	CHAMBERS	04-23-74	8025	1	0	0	0		1,219,428	
P	WHITES BAYOU, S. (TX WARRENT)	CHAMBERS	01-27-82	8960	7	3	2,444,648	31,373		32,142,794	
	WHITES BAYOU, S. (9060)	CHAMBERS	07-11-83	9060	1	1	113,628	1,277		1,430,240	
	WHITES BAYOU, (F-12)	CHAMBERS	05-07-86	8041	1	0	20,307	285		92,668	
A	WILLARD (NAVARRO)	BURLESON	07-01-82	3650	2	2	3,433	36		146,055	
	WILLIE BROWN (YEGUA 6266)	TYLER	07-04-81	6824	1	1	10,269	969		550,697	
A	WILLIS, WEST	MONTGOMERY	08-23-51	3727	9	0	0	0		911,267	N
	WILLIS, WEST (3500)	MONTGOMERY	07-16-93	3500	1	0	0	0		20,622	
	WILLOW SLOUGH (FB-A, F-1)	CHAMBERS	07-25-77	8309	3	1	43,976	127	F	1,061,053	
	WILLOW SLOUGH (FB-A, F-2)	CHAMBERS	06-25-59	8285	3	2	118,432	95	F	5,646,945	N
P	WILLOW SLOUGH (FB-A, SBZ)	CHAMBERS	03-16-37	8304	5	2	277,458	985		17,126,235	N
P	WILLOW SLOUGH (NOD. B-1)	CHAMBERS	08-01-85	9781	2	2	1,812,162	10,762		4,072,677	
	WILLOW SLOUGH (NOD. B-3)	CHAMBERS	01-08-82	10584	1	0	2,188	0		2,018,873	
A	WILLOW SLOUGH, N. (F-1)	CHAMBERS	04-22-58	8218	1	0	0	0		489,159	N
	WILSON CREEK (FRIO 10400)	MATAGORDA	02-09-74	10436	1	1	14,152	605		489,008	
	WILSON CREEK (10000 SD. FB-C)	MATAGORDA	01-09-84	9960	1	1	283,600	9,022		1,105,391	
P	WIND HILL (TAYLOR)	WASHINGTON	04-11-84	11048	5	4	366,081	6,169		2,473,442	
	WINEDALE (AUSTIN CHALK)	FAYETTE	M 09-01-83	12376	2	2	3,045	8		42,198	
	WINEDALE (GEORGETOWN)	FAYETTE	02-01-84	13030	1	1	447	2		11,317	
	WINNIE, NORTH (DISCORBIS)	CHAMBERS	06-05-64	7052	1	0	0	0		0	N
A	WINNIE, N. (ENGLIN 8000 SD)	CHAMBERS	02-02-73	8052	3	1	77,106	1,023		533,484	
A	WINNIE, N. (FB-B, CRAWFORD)	CHAMBERS	12-29-66	8224	1	1	2,272	87	F	3,095	N
	WINNIE, N. (MIOCENE 7100)	CHAMBERS	02-22-78	7100	1	0	0	0		102,398	
A	WINNIE, N.(4800)	CHAMBERS	11-17-84	4792	1	0	220	0		57,059	
A	WITHERS, NORTH	WHARTON	00-00-36		7	1	81,708	0	F	7,522,205	N
A	WITHERS, NORTH (-A- SAND)	WHARTON	01-01-80	5180	11	1	175,898	0	F	14,206,878	
	WITHERS, NORTH (EAST 4000)	WHARTON	04-29-64	4006	1	0	0	0		386,123	N
P	WITHERS, NORTH (MARG. 1)	WHARTON	10-07-61	5219	12	8	577,287	0	F	2,505,895	N
	WITHERS, NORTH (MIOCENE 4000)	WHARTON	02-19-42	4032	3	1	10,256	0		636,708	N
	WORTHUM (HACKBERRY)	ORANGE	06-30-81	8255	1	1	11,163	416		83,035	
P	WYLIE	COLORADO	04-15-80	9880	6	3	328,491	2,666	F	6,978,188	
	WYLIE (FRIO 3885)	COLORADO	04-04-84	3898	1	1	65,903	0		277,479	

RAILROAD COMMISSION OF TEXAS
OIL AND GAS DIVISION
GAS WELL GAS PRODUCTION AND HYDROCARBON LIQUIDS RECOVERED ON LEASES, BY FIELD, FOR 1987

RRC DISTRICT 3

	FIELD NAME	COUNTY	DISCOVERY DATE	DEPTH (FEET)	TOTAL WELLS EOY	PROD WELLS EOY	TOTAL 1987 GROSS GAS (MCF)	PRODUCTION HYDROCARBON LIQ (BBLS)	CUMULATIVE GROSS GAS PRODUCTION TO 1-1-88 (MCF)
P	WYLIE (FRIO 3925)	COLORADO	07-31-83	3927	3	2	117,477	0	474,547
	YONAJOSA, E. (9000)	HARDIN	07-09-73	9016	1	0	0	0	6,696
	YONAJOSA, SW. (LOWER YEGUA)	HARDIN	05-04-85	10025	1	0	4,147	40	310,119
	YORK PLAZA (COOK MOUNTAIN)	HARRIS	03-14-86	8819	1	1	7,644	0	7,810
	DISTRICT TOTAL 2875				6,460	2,682	558,567,924	8,854,756	12,391,284,160

GAS WELL GAS PRODUCTION AND HYDROCARBON LIQUIDS RECOVERED ON LEASES, BY FIELD, FOR 1987

RRC DISTRICT 4

	FIELD NAME	COUNTY		DISCOVERY DATE	DEPTH (FEET)	TOTAL WELLS EOY	PROD WELLS EOY	TOTAL 1987 PRODUCTION GROSS GAS (MCF)		HYDROCARBON LIQ (BBLS)		CUMULATIVE GROSS GAS PRODUCTION TO 1-1-88 (MCF)	
	WILDCAT			00-00-00		16	0	191		0		13,021	N
	A. & H. (HOCKLEY -B- SEG. 1)	DUVAL		06-01-65	4217	1	0	0		0		0	N
A	A. & H. (PETTUS)	DUVAL		01-22-59	4778	2	0	0		0		0	N
	A&H (YEGUA 4800)	DUVAL		05-13-76	4876	1	0	0		0		67,540	
	A. & H. (3250)	DUVAL		08-19-60	3259	2	0	0		0		475,462	N
	A S O G (FRIO 4300)	DUVAL		06-25-82	4288	1	0	0		0		4,319	
	A S O G (FRIO 4950)	DUVAL		11-04-80	4959	3	1	108,020		576		332,526	
	A S O G (FRIO -E-1-)	DUVAL	M	06-02-59	5176	3	0	0		0		582,212	N
	A S O G (LITTLE ROCK SAND)	JIM WELLS		06-02-82	5064	1	0	74		0		350,763	
	A S O G (TINNEY)	DUVAL		06-15-82	5380	2	1	20,038		7		165,257	
	A S O G (5250 SAND)	JIM WELLS		02-04-83	5245	1	1	2,698		0		37,657	
	A S O G (2600)	JIM WELLS		05-15-61	2626	2	0	0		0		166,465	N
A	A S O G (4800)	JIM WELLS	M	01-02-82	4810	2	0	0		0		9,564	
	ASOG (7000 YEGUA)	DUVAL		04-23-85	7010	1	0	0		0		3,434	
	A S O G (7500 YEGUA)	DUVAL		04-26-80	7490	1	0	0		0		240,571	
	A S O G (7750 YEGUA)	DUVAL		01-18-80	7748	1	1	5,654		17		259,421	
	ASOG (7850)	DUVAL		09-19-85	7850	2	1	57,786		1,523		168,742	
P	ACEVEDO (LOBO 6)	WEBB		02-14-85	6337	3	3	306,510		1,830		894,209	
	ADAMI (550)	WEBB		12-12-80	547	1	0	0		0		90	
	ADAMI (WILCOX 6600)	WEBB		08-13-59	6569	1	0	0		0		122,552	N
	ADAMI (WILCOX 7400)	WEBB		03-31-59	7408	1	0	0		0		7,094	N
	ADAMI, WEST (360)	WEBB		01-05-80	365	1	0	2,200		0		12,182	
	AGUA AZUL (LOBO 1)	WEBB		08-09-83	10734	1	1	89,472		0		828,928	
A	AGUA DULCE	NUECES		08-01-73	6224	2	2	51,660		96		655,136	
A	AGUA DULCE (AUSTIN, LOWER)	NUECES		12-01-53	4836	4	1	10,517	C	0	F	21,598,846	N
	AGUA DULCE (AUSTIN, MIDDLE EAST)	NUECES		11-21-40	6900	1	0	0		0		309,475	N
P	AGUA DULCE (AUSTIN, UPPER)	NUECES		05-01-59	6932	4	2	247,970		0	F	3,600,663	N
	AGUA DULCE (BENTONVILLE)	NUECES		01-30-39	4585	3	1	47,712		0	F	2,072,419	N
A	AGUA DULCE (BERTRAM, NORTH)	NUECES		03-01-52	4936	10	5	367,219	C	0	F	26,385,375	N
P	AGUA DULCE (C-50)	NUECES		01-24-67	5378	3	1	25,890		0	F	1,777,638	N
	AGUA DULCE (COMSTOCK)	NUECES		08-15-40	4780	5	1	5,551		0		2,323,751	N
	AGUA DULCE (COMSTOCK -A-)	NUECES		11-14-39	4828	1	1	337,773		0	F	1,779,190	N
	AGUA DULCE (COMSTOCK -B-)	NUECES		10-27-37	4856	1	0	0		0		218,791	N
	AGUA DULCE (COMSTOCK B-1)	NUECES		00-00-00	4863	1	0	0		0		64,466	N
	AGUA DULCE (COMSTOCK, UPPER)	NUECES		09-07-39	4765	5	2	43,917		0	F	3,376,901	N
A	AGUA DULCE (D-35)	NUECES	M	12-21-64	4836	4	3	168,724	C	0	F	14,170,989	N
A	AGUA DULCE (DABNEY)	NUECES		10-21-37	6475	2	1	29,577		68	F	2,415,946	N
	AGUA DULCE (DIX 8150)	NUECES		02-17-71	8170	2	1	7,116		0	F	1,494,458	
	AGUA DULCE (DIX 8200)	NUECES		06-18-72	8206	1	1	6,286		0	F	1,038,272	
	AGUA DULCE (DIX 9750)	NUECES		10-16-84	9750	1	0	0		0		23,765	
P	AGUA DULCE (E 3)	NUECES		11-20-66	5816	18	15	478,371		0	F	16,239,339	N
	AGUA DULCE (E-21)	NUECES		01-09-64	6056	1	0	0		0		151,815	N
	AGUA DULCE (ELDRIDGE VX. 7900)	NUECES		08-18-84	8268	1	1	22,089		0	F	184,956	
A	AGUA DULCE (ELLIFF)	NUECES		07-01-92	6776	1	1	9,443		0	F	96,478	
	AGUA DULCE (F- 2)	NUECES		03-27-72	6351	1	0	0		0		139,962	
	AGUA DULCE (F-16)	NUECES		06-05-69	6421	4	1	30,821		0	F	581,207	N
P	AGUA DULCE (F-22)	NUECES		10-12-53	6583	2	1	49,237		0	F	1,062,859	N
A	AGUA DULCE (GERHARDT)	NUECES		02-23-77	8206	5	2	222,282		156	F	12,630,808	
P	AGUA DULCE (HARPER, E)	NUECES		05-13-64	5564	7	4	121,565		35	F	4,043,780	N
P	AGUA DULCE (INGRAM)	NUECES		11-05-64	5627	2	2	31,144		0	F	1,543,331	N
A	AGUA DULCE (INGRAM, S.)	NUECES		10-01-68	5740	2	0	3,065		0		2,941,245	N
	AGUA DULCE (KINSEY 5400)	NUECES		05-17-79	5400	1	1	22,879		0	F	411,062	
	AGUA DULCE (KINSEY 6400)	NUECES		02-04-80	6396	1	1	25,099		0	F	333,540	
A	AGUA DULCE (LAMB)	NUECES		02-09-64	6661	1	0	47		0	F	1,190,690	N
	AGUA DULCE (PERKINS 6960)	NUECES		12-31-54	6959	1	1	2,300		0	F	253,761	N
A	AGUA DULCE (RIVERS)	NUECES		08-17-53	5348	2	1	50,721		45		1,544,639	N
A	AGUA DULCE (SCHROEDER)	NUECES		01-21-69	6915	1	0	0		0		486,301	N
A	AGUA DULCE (SELLERS, MID.)	NUECES		11-09-78	6405	1	0	0		0		22,393	
	AGUA DULCE (SPONBERG, SOUTH)	NUECES		08-21-40	6786	1	1	29,699		1		1,794,223	N
	AGUA DULCE (STONE 6800)	NUECES		11-26-74	6799	1	1	59,493		0	F	376,418	
	AGUA DULCE (STRAY 6140)	NUECES		07-19-90	6140	1	1	11,314		0		16,308	
P	AGUA DULCE (STRAY 5100)	NUECES		06-18-49	5155	4	2	86,350		0	F	3,040,945	N
	AGUA DULCE (STRAY 5270)	NUECES		12-14-76	5266	1	0	0		0		89,333	
	AGUA DULCE (STRAY 5300)	NUECES		12-11-70	5334	1	1	29,582		0	F	821,747	
	AGUA DULCE (STRAY 5325)	NUECES		12-04-68	5325	1	0	33,507		0	F	2,363,686	N
	AGUA DULCE(VKSBG. 8450)	NUECES		02-05-74	8446	1	0	0		0		22,495	
P	AGUA DULCE (WARDNER)	NUECES		01-01-54	6342	6	2	199,838		0	F	10,573,826	N
	AGUA DULCE (WILBUR)	NUECES		11-22-60	5052	1	1	3,707		0	F	392,295	N
	AGUA DULCE (WINFIELD -A-)	NUECES		08-01-49	6580	2	2	20,609		0	F	1,970,049	N
	AGUA DULCE (WINFIELD STRAY 6200)	NUECES		08-07-45	6280	2	1	8,655		0	F	700,427	N
	AGUA DULCE (YAHUDE RESERVOIR)	NUECES		01-21-65	6846	1	1	20,955		0	F	1,218,634	N
	AGUA DULCE (1880)	NUECES		11-17-77	1883	1	0	0		0		943,325	
	AGUA DULCE (1900 LOWER)	NUECES		10-01-37	1977	1	1	3,054		0		1,574,515	N
	AGUA DULCE (2070)	NUECES		04-27-73	2069	1	0	0		0		1,308,421	
	AGUA DULCE (2070, S)	NUECES		08-21-76	2068	1	0	0		0		174,178	
	AGUA DULCE (2200)	NUECES		07-15-56	2234	2	1	57,704		0	F	1,395,595	N
	AGUA DULCE (2500)	NUECES		06-20-66	2531	1	0	27,760		0	F	101,561	N
	AGUA DULCE (4500)	NUECES		12-21-65	4513	1	0	0		0		148,094	N
	AGUA DULCE (4700)	NUECES		07-06-76	4700	1	1	27,929		0	F	961,848	
	AGUA DULCE (4900)	NUECES		10-23-43	4825	1	0	0		0		0	N
P	AGUA DULCE (5000)	NUECES		07-04-39	4980	9	6	308,387		0	F	8,715,147	N
	AGUA DULCE (5070)	NUECES		03-27-67	5082	1	0	37,698		306		37,698	N
	AGUA DULCE (5100)	NUECES		10-27-39	5079	4	3	89,676		0	F	5,033,358	N
	AGUA DULCE (5100, N.)	NUECES		04-12-65	5069	1	0	2,115		0	F	237,337	N
	AGUA DULCE (5150)	NUECES		03-19-69	5151	1	0	78,179		818		584,681	N
P	AGUA DULCE (5200)	NUECES		10-05-45	5223	18	13	310,453		187	F	17,408,379	N
	AGUA DULCE (5200, WEST)	NUECES		03-01-73	5228	1	0	0		0		187,665	
	AGUA DULCE (5300)	NUECES		10-07-46	5258	1	0	0		0		3,301,815	N
P	AGUA DULCE (5350)	NUECES		03-26-65	5348	4	4	245,348		0	F	2,824,435	N
	AGUA DULCE (5390-A)	NUECES		08-21-67	5391	1	0	0		0		0	N
	AGUA DULCE (5400)	NUECES		09-21-66	5440	1	1	23,583		0	F	520,045	N
	AGUA DULCE (5400-A)	NUECES		01-31-84	5390	1	1	16,232		73		128,416	
P	AGUA DULCE (5410)	NUECES		12-18-67	5370	5	3	31,603		71	F	1,815,948	N
P	AGUA DULCE (5450)	NUECES		01-08-60	5483	48	40	1,013,464		0	F	48,678,170	N
P	AGUA DULCE (5600)	NUECES		09-20-41	5615	31	22	503,801		1	F	49,771,178	N
	AGUA DULCE (5800)	NUECES		03-26-65	5805	2	2	13,028		0	F	1,172,038	N
	AGUA DULCE (5840)	NUECES		04-05-77	5812	2	0	166		0	F	212,980	
	AGUA DULCE (5900)	NUECES		08-15-66	5897	1	0	0		0		246,341	N
P	AGUA DULCE (6000, S.)	NUECES		12-10-67	5972	3	2	76,446		0	F	3,048,946	N

RAILROAD COMMISSION OF TEXAS
OIL AND GAS DIVISION
GAS WELL GAS PRODUCTION AND HYDROCARBON LIQUIDS RECOVERED ON LEASES, BY FIELD, FOR 1987

KRC DISTRICT 4

	FIELD NAME	COUNTY	DISCOVERY DATE	DEPTH (FEET)	TOTAL WELLS EOY	PROD WELLS EOY	TOTAL 1987 GROSS GAS (MCF)		PRODUCTION HYDROCARBON LIQ (BBLS)		CUMULATIVE GROSS GAS PRODUCTION TO 1-1-88 (MCF)	
P	AGUA DULCE (6020)	NUECES	01-14-74	5978	8	7	128,142		0	F	2,615,649	
	AGUA DULCE (6050)	NUECES	01-05-69	6046	3	1	18,728		0	F	655,917	N
P	AGUA DULCE (6100)	NUECES	10-18-41	6252	13	8	322,905		0	F	8,851,440	N
	AGUA DULCE (6130)	NUECES	04-05-76	6130	1	1	51,495		0		693,032	
	AGUA DULCE (6250)	NUECES	10-21-37	6222	1	1	14,325		0	F	506,679	N
	AGUA DULCE (6270)	NUECES	07-05-83	6274	2	1	12,159		0		54,217	
	AGUA DULCE (6310)	NUECES	08-24-72	6308	1	1	25,278		0		748,156	
	AGUA DULCE (6400)	NUECES	11-07-51	6418	1	1	1,831		0	F	105,406	N
	AGUA DULCE (6400, LOWER SELLERS)	NUECES	10-16-54	6228	1	1	15,189		15	F	353,073	N
	AGUA DULCE (6430)	NUECES	09-06-84	6432	1	1	14,796		0	F	49,842	
	AGUA DULCE (6490)	NUECES	12-01-66	6493	1	1	28,042		0	F	2,177,126	N
A	AGUA DULCE (6500)	NUECES	05-19-58	6457	1	0	0		0		2,172,660	N
P	AGUA DULCE (6550)	NUECES	03-27-67	6552	8	5	94,254		0	F	3,255,839	N
	AGUA DULCE (6600)	NUECES	10-28-43	6637	2	1	96,752		4		3,278,316	N
	AGUA DULCE (6740)	NUECES	04-01-72	6742	1	1	78,511		380		5,235,982	
	AGUA DULCE (6800)	NUECES	06-01-50	6796	2	2	27,522		15	F	1,694,010	N
	AGUA DULCE (7000)	NUECES	02-17-35	7000	2	0	0		0		1,059,631	N
	AGUA DULCE (7000-K)	NUECES	01-02-80	7039	1	0	0		0		265,868	
P	AGUA DULCE (7150 SAND)	NUECES	06-28-78	7132	3	2	267,275		4,109		2,115,270	
	AGUA DULCE (7240)	NUECES	03-13-78	7226	1	0	0		0		1,879,423	
P	AGUA DULCE (7550)	NUECES	03-15-56	7573	16	12	650,135		651	F	23,388,657	N
	AGUA DULCE (7550 STRINGER)	NUECES	03-14-78	7506	1	1	18,925		0	F	274,796	
	AGUA DULCE (7600)	NUECES	05-29-62	7624	1	0	0		0		2,577,890	N
P	AGUA DULCE (7800)	NUECES	11-08-63	7790	4	3	130,657		0	F	2,343,011	N
A	AGUA DULCE (7850)	NUECES	06-15-79	7856	1	1	39,007		77		561,383	
	AGUA DULCE (7900)	NUECES	05-29-62	7917	3	0	0		0		6,048,511	N
	AGUA DULCE (8050 GINTHER)	NUECES	02-14-75	8048	1	1	9,416		0	F	790,039	
P	AGUA DULCE (8100)	NUECES	09-24-74	8092	6	3	92,232		83	F	1,658,751	
A	AGUA DULCE (8050 TALBERT)	NUECES	01-12-78	8046	2	1	14,650		0	F	126,169	
	AGUA DULCE (8200)	NUECES	02-26-71	8153	3	0	31,287		0	F	3,323,666	
	AGUA DULCE (8250)	NUECES	08-15-79	8107	1	1	4,053		0	F	154,012	
P	AGUA DULCE (8300)	NUECES	06-01-67	8319	2	2	133,420		1,703		9,876,836	N
	AGUA DULCE (8300, SOUTH)	NUECES	05-03-83	8875	1	0	6,849		147		22,558	
P	AGUA DULCE (8400)	NUECES	04-15-64	8422	4	1	26,562		314	F	13,070,496	N
	AGUA DULCE (8550)	NUECES	12-04-81	8540	1	1	39,567		426		796,470	
P	AGUA DULCE (8570)	NUECES	02-09-76	8570	5	4	156,041		1,492	F	10,518,523	
	AGUA DULCE (8600)	NUECES	12-20-71	8629	1	1	67,165		0	F	1,470,718	
P	AGUA DULCE (8600 DIX)	NUECES	09-30-81	8630	3	3	374,033		4,570	F	1,937,494	
P	AGUA DULCE (8700)	NUECES	07-26-78	8716	2	2	683,292		19,217		5,717,016	
	AGUA DULCE (8700 N. SEG.)	NUECES	06-01-79	8746	1	1	65,519		1,608		1,011,472	
	AGUA DULCE, NORTH (HARPER, EAST)	NUECES	09-01-69	5595	5	4	16,368		0	F	3,747,250	N
	AGUA DULCE, N. (FRIO 5350)	NUECES	02-18-82	5346	1	0	0		0		352,544	
	AGUA DULCE, NORTH (4750)	NUECES	05-18-84	4744	1	0	154		0		353,536	
	AGUA-DULCE, NORTH (4800)	NUECES	02-23-82	4770	1	1	85,891		317		917,534	
	AGUA DULCE, NORTH (4900)	NUECES	12-16-77	4902	2	0	5,890		14		1,722,151	
	AGUA DULCE, NORTH (5275)	NUECES	04-05-79	5272	1	0	0		0		0	
	AGUA DULCE, NORTH (5380)	NUECES	12-23-82	5378	1	1	21,074		32	F	137,157	
	AGUA DULCE, NORTH (5600)	NUECES	01-25-85	5606	1	0	2,247		84	F	46,599	
	AGUA DULCE, NORTH (6500 FRIO)	NUECES	01-29-56	6494	1	0	0		0		14,456	N
	AGUA DULCE, N (6500)	NUECES	09-10-81	6560	1	1	46,518		734		700,257	
	AGUA DULCE, S. (8000)	NUECES	05-02-83	8160	1	1	78,650		0	F	798,846	
	AGUA FUEGO (LOBO)	WEBB	12-20-84	10499	1	1	95,031		10		1,070,613	
A	AGUA PRIETA	DUVAL	09-13-77		4	3	96,530	C	0		635,533	
	AGUA PRIETA (980)	DUVAL	02-17-76	982	1	1	1,071		0		58,917	
	AGUA PRIETA (1020)	DUVAL	06-16-76	1020	1	1	2,959		0		94,631	
	AGUA PRIETA (2990)	DUVAL	06-28-85	2995	1	0	0		0		12,903	
	AGUA PRIETA (3000)	DUVAL	02-07-55	2997	2	0	0		0		529,024	N
	AGUA PRIETA (3870)	DUVAL	10-02-85	3869	1	1	44,517		358		116,869	
	AGUA PRIETA (4700)	DUVAL	06-29-45	4746	1	0	0		0		57,042	N
	AGUA ROJA (LOBO)	WEBB	02-18-84	6926	2	0	14,302		122		944,298	
P	AGUAS CALIENTES (LOBO 1)	WEBB	07-20-85	5787	2	1	1,275,872		8,276		3,093,641	
	AGUILARES (LOBO 9200)	WEBB	03-25-84	9280	1	0	0		0		7,209	
	AGUILARES (MIDDLE WILCOX 7780)	WEBB	09-22-84	7775	1	0	104,826		2,235		571,026	
P	AGUILARES (MID. WILCOX 7900)	WEBB	12-16-84	7746	3	3	1,420,304		36,226	F	3,294,078	
	AGUILARES (ZONE 1)	WEBB	01-23-53	6125	3	2	81,735		483		2,282,811	N
	AGUILARES (ZONE 2)	WEBB	12-23-53	6255	1	1	60,932		40	F	2,405,597	N
A	AGUILARES (ZONE 3-A)	WEBB	08-11-72	6458	1	1	8,201		0	F	247,681	
P	AGUILARES (ZONE 4)	WEBB	03-31-66	6425	2	2	50,609		50	F	2,199,817	N
	AGUILARES (ZONE 5-A, W)	WEBB	06-13-72	6792	1	0	0		0		90,040	
	AGUILARES (6800)	WEBB	07-24-85	6880	1	1	54,196		444		91,720	
	AGUILARES, N. (LOBO 10400)	WEBB	11-10-86	10468	1	1	85,304		266	F	118,612	
	AGUILETE CREEK	WEBB	03-16-79	7306	1	0	0		0		0	
	AIRPORT (MORRIS)	NUECES	04-02-84	9679	1	1	269,573		9,057		1,050,331	
	ALAMO (SANDERS 7220)	HIDALGO	04-07-64	7230	1	0	0		0		1,173,073	N
	ALAMO (5900)	HIDALGO	04-20-42	5953	1	0	0		0		228,944	N
	ALAMO (7180)	HIDALGO	07-24-81	7178	2	1	1,768		220	F	350,367	
	ALAMO (7200)	HIDALGO	09-06-52	7220	1	0	0		0		371,240	N
	ALAMO (8050)	HIDALGO	03-26-71	8065	1	0	0		0		1,952,302	
	ALAMO (9300)	HIDALGO	03-18-76	9333	2	2	76,467		434	F	1,403,333	
	ALAMO (9600)	HIDALGO	09-30-73	9500	1	0	0		0		469,358	
	ALAZAN (C-85)	KLEBERG	01-27-92	2862	2	1	18,006		0	F	362,848	
	ALAZAN (C-90)	KLEBERG	01-09-30	2887	3	0	0		0		2,843,784	
	ALAZAN (D-9)	KLEBERG	01-05-79	3051	2	0	0		0		2,243,536	
	ALAZAN (D-33)	KLEBERG	06-26-79	3318	2	0	0		0		691,773	
	ALAZAN (D-14)	KLEBERG	02-08-83	3136	1	0	0		0		41,851	
	ALAZAN (D-19)	KLEBERG	09-15-79	3196	1	0	0		0		847,182	
	ALAZAN (D-38)	KLEBERG	05-20-83	3394	1	0	0		0		41,972	
	ALAZAN (D-73)	KLEBERG	06-26-79	3718	1	0	0		0		1,957,062	
	ALAZAN (D-98)	KLEBERG	11-01-79	3960	1	0	0		0		530,263	
A	ALAZAN (E-21)	KLEBERG	11-23-63	4196	1	0	0		0		20,852	N
	ALAZAN (E-25)	KLEBERG	06-10-84	4237	1	0	0		0		36,635	
	ALAZAN (E-34,N)	KLEBERG	02-02-83	4319	1	0	0		0		56,472	
	ALAZAN (E-45,N)	KLEBERG	12-08-82	4382	1	0	0		0		290,647	
	ALAZAN (E-60)	KLEBERG	12-09-80	4612	1	0	0		0		101,723	
	ALAZAN (F-27)	KLEBERG	02-26-76	5270	1	0	0		0		103,154	
	ALAZAN (G-02)	KLEBERG	04-02-87	5977	1	0	85,029		0	F	85,029	
	ALAZAN (H-20, E)	KLEBERG	02-19-75	7178	1	0	0		0		411,367	
	ALAZAN (H-24)	KLEBERG	05-29-73	7233	1	0	0		0		7,747	
	ALAZAN (I-75)	KLEBERG	01-10-79	8618	1	0	0		0		189,055	

GAS WELL GAS PRODUCTION AND HYDROCARBON LIQUIDS RECOVERED ON LEASES, BY FIELD, FOR 1987

RRC DISTRICT 4

	FIELD NAME	COUNTY	DISCOVERY DATE		DEPTH (FEET)	TOTAL WELLS EOY	PROD WELLS EOY	TOTAL 1987 PRODUCTION GROSS GAS (MCF)		HYDROCARBON LIQ (BBLS)		CUMULATIVE GROSS GAS PRODUCTION TO 1-1-88 (MCF)	
	ALAZAN (I-43,S)	KLEBERG	04-28-80		8509	1	0	0		0		146,290	
	ALAZAN (I-83)	KLEBERG	12-01-79		8928	1	0	0		0		1,101,191	
	ALAZAN (I-53)	KLEBERG	11-29-81		8466	1	0	0		0		195,055	
	ALAZAN (H-92)	KLEBERG	05-22-82		7912	1	0	0		0		64,788	
	ALAZAN (I-96)	KLEBERG	08-29-78		8983	3	1	42,773		0	F	5,169,027	
	ALAZAN (I-54)	KLEBERG	09-23-85		8390	1	0	0		0		205,529	
	ALAZAN (I-8540)	KLEBERG	05-08-85		8542	1	0	5,379		0	F	53,463	
	ALAZAN (J-36)	KLEBERG	05-27-83		12550	1	0	3,467		0	F	95,383	
	ALAZAN (J-37)	KLEBERG	12-15-79		9390	1	0	0		0		1,335,622	
	ALAZAN (2760)	KLEBERG	03-21-85		2760	1	1	21,155		0	F	137,921	
	ALAZAN (2800)	KLEBERG	08-30-84		2781	1	0	0		0		15,216	
	ALAZAN (2966)	KLEBERG	10-25-84		2966	1	0	0		0		27,186	
	ALAZAN (3193)	KLEBERG	06-28-84		3193	1	0	0		0		221,014	
	ALAZAN (3260)	KLEBERG	01-24-85		3260	1	1	54,433		0	F	173,320	
	ALAZAN (3350 SAND)	KLEBERG	02-08-85		3342	1	0	0		0		10,806	
	ALAZAN (8730)	KLEBERG	04-28-85		8725	1	0	0		0		55,306	
	ALAZAN, NORTH (DEEP FRIO)	KLEBERG	10-04-70		9885	6	6	3,305,181		0	F	29,910,025	
	ALAZAN, NORTH (E-66, SOUTH)	KLEBERG	08-01-73		4716	1	0	0		0		471,215	
A	ALAZAN, NORTH (F-77 SD.)	KLEBERG	07-26-59		5741	1	0	0		0		421,927	N
	ALAZAN,NORTH(F-79-L)	KLEBERG	10-19-73		5794	1	0	0		0		115,303	
	ALAZAN, NORTH (F-79-U)	KLEBERG	03-14-72		5752	1	0	251,898		0	F	2,513,219	
	ALAZAN, NORTH (G-17)	KLEBERG	04-05-68		6176	2	0	0		0		6,355,882	N
	ALAZAN, NORTH (G-45, E)	KLEBERG	08-01-84		6503	1	0	15,470		0	F	148,871	
	ALAZAN, NORTH (G-48)	KLEBERG	10-31-62		6480	4	0	0		0		12,673,214	N
	ALAZAN, NORTH (G-56)	KLEBERG	01-07-82		6563	1	0	12,163		0	F	320,933	
A	ALAZAN, NORTH (G-57 SAND)	KLEBERG	08-10-84		6527	1	0	215,208		0	F	1,172,102	
	ALAZAN, NORTH (G-57,N)	KLEBERG	07-25-77		6544	1	0	0		0		133,174	
	ALAZAN, NORTH (G-74)	KLEBERG	00-00-00			1	0	9,134		0	F	799,904	N
	ALAZAN, NORTH (G-86)	KLEBERG	04-09-68		6888	3	1	227,814		0	F	2,442,943	N
	ALAZAN, NORTH (G-91)	KLEBERG	05-30-62		6912	3	0	0	C	0		34,954,056	N
A	ALAZAN, NORTH (H-02)	KLEBERG	03-30-59		7077	19	1	167,072		0	F	35,832,098	N
A	ALAZAN, NORTH (H-21)	KLEBERG	12-22-58		7212	15	3	187,032		0	F	20,337,717	N
	ALAZAN, NORTH (H-36, N.)	KLEBERG	01-22-71		7375	1	0	0		0		1,384,322	
	ALAZAN, NORTH (H-50)	KLEBERG	02-26-84		7492	2	1	25,715		0	F	175,870	
	ALAZAN, NORTH (H-57, S)	KLEBERG	05-19-87		7592	1	1	236,164		0	F	236,164	
A	ALAZAN, NORTH (H-86)	KLEBERG	08-03-59		7866	8	0	0		0		26,269,892	N
	ALAZAN, NORTH (I SERIES)	KLEBERG	06-01-73		8294	22	6	2,142,042		0	F	191,946,704	
	ALAZAN, NORTH (I-91)	KLEBERG	09-25-83		8980	1	0	0		0		138,239	
	ALAZAN, NORTH (J-24)	KLEBERG	08-10-65		9758	3	2	46,304		0	F	2,483,936	N
	ALAZAN, NORTH (J-36)	KLEBERG	10-31-61		9390	3	1	300,151	C	0	F	254,622,104	N
P	ALBERCAS (JACKSON 1200)	JIM HOGG	M 12-30-79		1199	2	2	53,919		0	F	318,102	
	ALBERCAS, N. (JACKSON 1020)	WEBB	11-30-72		1030	1	1	38,551		0	F	324,769	
	ALBERCAS, WEST (MIRANDO, UPPER)	WEBB	04-12-58		2115	9	0	0		0		2,381,712	N
	ALBERCAS,WEST(ROSENBERG)	WEBB	11-11-57		2645	2	0	0		0		181,272	N
	ALEJANDRENAS (WILCOX 9100)	ZAPATA	04-13-81		9114	1	1	107,376		31		1,781,626	
P	ALFRED (STILLWELL, UPPER)	JIM WELLS	07-02-82		5150	2	2	160,273		762		660,048	
	ALFRED (4400)	JIM WELLS	12-15-85		4401	1	0	0		0		1,355	
P	ALFRED (4850)	JIM WELLS	08-19-77		4850	2	2	53,598		54		909,870	
	ALFRED, W.	JIM WELLS	06-19-81		2676	2	1	61,757		0		419,268	
	ALFRED, WEST (HET 2500)	JIM WELLS	00-00-00			1	0	0		0		244,955	N
	ALFRED, WEST (1600)	JIM WELLS	05-13-65		1620	2	0	7,541		0		110,613	N
A	ALICE	JIM WELLS	12-28-73		4462	1	0	0		0		56,023	
	ALICE (1400)	JIM WELLS	03-24-75		1415	1	0	0		0		48,486	
	ALICE (3000)	JIM WELLS	08-14-51		3480	1	0	0		0		214,536	N
	ALICE (3400 FRIO)	JIM WELLS	08-14-51		3480	2	0	0		0		805,637	N
	ALICE (3600)	JIM WELLS	02-25-47		3577	1	1	30,824		10		70,844	N
	ALICE (3600-A)	JIM WELLS	00-00-00			1	0	0		0		18,833	N
	ALICE (4200)	JIM WELLS	09-06-66		4192	2	1	667		0	F	437,570	N
P	ALICE (4500)	JIM WELLS	10-15-51		4471	5	0	20,349		83		765,526	N
A	ALICE (4800)	JIM WELLS	03-16-51		4816	1	1	108,757		660		3,638,683	N
	ALICE (5000)	JIM WELLS	00-00-00			1	1	13,493		73		24,679	N
	ALICE (5050)	JIM WELLS	09-02-52		5050	1	1	62,323		0		119,417	N
	ALICE (5100)	JIM WELLS	06-19-38		5105	2	0	0		0		39,720	N
	ALICE (5150)	JIM WELLS	00-00-00		5151	1	0	0		0		589,737	N
	ALICE, DEEP (YEGUA)	JIM WELLS	06-01-52		7000	3	0	17,149		232		1,747,802	N
	ALICE, DEEP, S. W. (8130)	JIM WELLS	07-24-82		8132	1	0	8,902		149		534,515	
	ALICE, W. (3550 FRIO)	JIM WELLS	06-22-84		3358	1	1	48,233		0		150,941	
A	ALLEN (2800)	JIM HOGG	11-08-84		2798	1	0	912		238		69,944	
	ALLEN (2900)	JIM HOGG	05-13-47		2932	1	0	0		0		0	N
	ALMOND (3000)	JIM WELLS	07-17-82		2989	1	1	14,421		0		43,623	
	ALMOND (3455)	JIM WELLS	02-04-78		3453	1	1	13,935		0		202,909	
	ALMOND (5300)	JIM WELLS	03-02-78		5304	1	0	0		0		9,210	
	ALPHA (1800)	DUVAL	12-18-62		1833	3	0	10		0		420,967	N
	ALPHA (1885)	DUVAL	11-02-74		1882	2	0	0		0		61,978	
	ALPHA (2200)	DUVAL	M 11-04-66		2184	1	0	543		0		248,738	N
	ALPHA (3670)	WEBB	06-10-78		3670	1	0	0		0		5,555	
	ALPHA (3800)	WEBB	03-09-72		3827	1	0	0		0		122,324	
P	ALTA MESA (A-12)	BROOKS	09-27-84		390	2	2	60,131		0		144,542	
	ALTA MESA (C-4)	BROOKS	11-16-61		955	1	0	0		0		3,096	N
	ALTA MESA (D-4)	BROOKS	08-13-63		1160	2	0	0		0		977,301	N
A	ALTA MESA (GARCIA SAND)	BROOKS	08-10-36		2485	1	0	0		0		40,615	N
	ALTA MESA (H-6)	BROOKS	07-22-78		3369	1	0	0		0		71,551	
	ALTA MESA (1100)	BROOKS	06-24-37		1104	9	3	36,850		0		7,253,462	N
	ALTA MESA, EAST (ENCANTADA 7500)	BROOKS	04-19-77		7522	1	1	13,895		0		599,798	
	ALTA MESA, EAST (6870)	BROOKS	04-30-63		6870	1	0	0		0		0	N
	ALTA MESA, EAST (7300)	BROOKS	00-00-00			2	1	16,139		164	F	3,676,752	N
	ALTA MESA, EAST (7760 VICKSBURG)	BROOKS	12-31-56		7767	1	1	19,178		361	F	2,461,711	N
	ALTA MESA, N. (600)	BROOKS	11-08-81		628	1	0	0		0		120	
	ALTA MESA, N. (1100)	BROOKS	07-14-70		1150	4	2	76,903		0		3,788,208	
	ALTA MESA, N. (1700)	BROOKS	12-04-70		1680	1	1	8,770		0		1,428,523	
A	ALTA MESA, N. (1850)	BROOKS	07-14-70		1864	1	0	0		0		162,167	
	ALTA MESA, N. (2000)	BROOKS	07-14-70		1972	1	0	0		0		443,339	
A	ALTA MESA, N. (4100)	BROOKS	07-14-80		4095	1	1	454		0		454	
	ALTA MESA, NE. (8400)	BROOKS	07-08-80		8418	1	0	0		0		2,468	
	ALTA MESA, N.E. (9150)	BROOKS	12-27-81		9150	1	0	468		23		59,647	
A	ALTA VERDE (2100 SD.)	BROOKS	06-08-76		1974	1	0	0		0		2,276	
A	ALTA VERDE (2500)	BROOKS	01-07-74		2521	1	0	0		0		6,466	
	ALTA VERDE (3700)	BROOKS	07-03-56		3698	1	0	0		0		0	N
	ALTO BONITO (U. REILLY)	STARR	06-18-85		4080	1	0	0		0		4,265	

RAILROAD COMMISSION OF TEXAS
OIL AND GAS DIVISION

GAS WELL GAS PRODUCTION AND HYDROCARBON LIQUIDS RECOVERED ON LEASES, BY FIELD, FOR 1987

RRC DISTRICT 4

	FIELD NAME	COUNTY		DISCOVERY DATE	DEPTH (FEET)	TOTAL WELLS EOY	PROD WELLS EOY	TOTAL 1987 PRODUCTION GROSS GAS (MCF)	HYDROCARBON LIQ (BBLS)		CUMULATIVE GROSS GAS PRODUCTION TO 1-1-88 (MCF)	
	ALVARADO (FIRST RINCON)	STARR		10-22-87	9485	1	1	78,222	1,513		78,222	
	ALVARADO (REQUENEZ)	STARR		05-13-80	6325	1	0	0	0		61,459	
P	ALVARADO (VAUGHN)	STARR		01-29-36	7709	4	3	806,452	16,762		1,298,601	
	ALVARADO (VAUGHN, LOWER)	STARR		09-11-87	7773	1	1	135,501	2,048		135,501	
	ALVARADO (VICKSBURG 'S' SAND)	STARR		12-30-87	8944	1	1	1,898	85		1,898	
	ALVARADO (6080)	STARR		08-08-84	6087	1	1	2,259	0		50,625	
P	ALVARADO (7200 VXBG.)	STARR		10-11-85	7156	2	2	550,736	7,256		1,297,718	
	ALWORTH (CHERNOSKY)	JIM HOGG		07-22-68	1280	1	0	0	0		0	N
P	ALWORTH (QUEEN CITY)	ZAPATA		06-15-78	7517	3	3	244,688	2,308		3,174,406	
P	ALWORTH(WILCOX, HINNANT 1ST)	ZAPATA	M	06-14-69	9949	6	5	553,837	700		14,653,355	N
	ALWORTH (WX., HINNANT 1ST, FB 8)	JIM HOGG	M	06-22-77	10384	1	1	202,822	0		3,499,714	
	ALWORTH (WILCOX, DEEP)	JIM HOGG		09-19-83	13760	1	1	21,518	0		175,889	
	ALWORTH (WILCOX, HINNANT 5TH)	ZAPATA		05-26-73	13978	1	1	41,251	0		993,159	
	ALWORTH, E. (QUEEN CITY)	JIM HOGG		08-02-86	7653	1	1	94,862	1,597		104,147	
	AMANDO (YEGUA)	DUVAL	M	08-13-83	6780	2	0	1,130	0		15,776	
A	AMARGOSA	JIM WELLS		05-17-50	4995	1	0	0	0		25,859	N
P	AMARGOSA (2200)	JIM WELLS		12-15-42	2180	3	1	35,460	0		3,691,597	N
P	AMARGOSA (2300)	JIM WELLS		01-20-45	2328	9	4	87,182	0		12,162,110	N
P	AMARGOSA (2700)	JIM WELLS		04-15-66	2731	14	13	66,468	0		2,736,912	N
	AMARGOSA (2700, SOUTH)	JIM WELLS		01-18-73	2568	2	1	119,489	89		369,656	
	AMARGOSA (2750 FRIO)	JIM WELLS		09-17-57	2746	1	1	3,455	0		194,724	N
	AMARGOSA, WEST (CARRL, UP)	JIM WELLS		03-17-81	2500	1	1	4,793	0		100,303	
	AMKEL (2870)	SAN PATRICIO		03-06-87	2874	1	0	45,136	0		45,136	
	ANGELITA, EAST (6900)	SAN PATRICIO		11-01-73	6920	1	0	1,449	6		485,735	
	ANGELITA, E. (6950)	SAN PATRICIO		05-18-83	6927	1	0	0	0		415,493	
	ANGELITA NEW (GRETA)	SAN PATRICIO		08-30-63	4544	1	0	0	0		0	N
	ANGELITA NEW (5940)	SAN PATRICIO		12-30-80	5946	1	0	8,022	0		175,148	
	ANGELITA NEW (6280)	SAN PATRICIO		06-20-66	6284	1	1	21,894	80		94,350	N
A	ANGELITA NEW (6900)	SAN PATRICIO		01-25-85	6903	1	0	6,941	0		15,074	
	ANN MAG (FRIO-VICKSBURG)	BROOKS		01-30-62	9110	3	1	62,261	5	F	1,708,379	N
	ANN MAG (FRIO VICKSBURG A)	BROOKS		08-20-81	9226	1	1	5,015	0	F	60,230	
	ANN MAG (7000 FRIO)	BROOKS		10-24-63	7000	1	0	0	0		2	N
P	ANN MAG (7200 FRIO)	BROOKS		03-14-63	7200	2	1	82,082	3,334		683,311	N
	ANN-MAG (7350)	BROOKS		02-18-84	7336	1	0	7,122	491		145,334	
	ANN MAG (7450)	BROOKS		09-15-85	7478	1	0	0	0		22,257	
	ANN MAG (7590 FRIO II)	BROOKS		05-24-84	7591	1	0	0	0		142,255	
A	ANN MAG (7600 FRIO)	BROOKS		02-24-64	7682	1	0	10,931	1,463		112,329	N
	ANN MAG (7980 FRIO)	BROOKS		05-26-85	7973	1	0	32,759	800		870,646	
P	ANN MAG (8100 FRIO)	BROOKS		11-10-84	8099	3	2	163,875	2,773		418,201	
	ANN MAG (8250 VICKSBURG)	BROOKS		10-07-86	8240	1	1	485,426	7,697		681,357	
	ANN MAG (8350 VICKSBURG)	BROOKS		11-10-84	8099	2	1	100,609	0	F	1,834,913	
	ANN MAG (8700)	BROOKS		05-08-85	8727	1	1	162,335	0	F	1,109,739	
	ANN MAG (8840 VICKSBURG)	BROOKS		02-21-86	8806	1	0	10,531	464		34,521	
	ANN MAG (9700 VICKSBURG)	BROOKS		06-22-63	9740	1	1	88,505	33	F	4,101,404	N
	ANN MAG (10200)	BROOKS		07-26-87	10180	1	1	134,147	83	F	134,147	
	ANN MAG, EAST	BROOKS		09-08-83	9792	1	0	0	0		0	
	ANN MAG, SOUTH (8200)	BROOKS		11-21-85	8202	1	1	229,138	0	F	488,216	
	ANN MAG, SE. (9730 VICKSBURG)	BROOKS		06-29-78	9738	1	0	0	0		2	
	ANNA MAE (JACKSON 625)	WEBB		03-13-79	616	1	0	14,795	0		81,729	
P	APACHE RANCH (OLMOS)	WEBB		01-04-77	5080	6	2	27,255	0	F	645,656	
	APACHE RANCH (OLMOS LOWER)	WEBB		05-04-77	5105	1	1	1,765	0	F	99,066	
	ARANSAS PASS (6600 FRIO)	ARANSAS		04-09-50	6651	1	0	0	0		0	N
	ARANSAS PASS, EAST (A-6)	ARANSAS		08-31-71	7227	1	0	0	0		242,500	
A	ARANSAS PASS, EAST (B-2- 7300)	ARANSAS		03-15-55	7312	1	1	1,774	0	F	729,905	N
	ARANSAS PASS, EAST (D-6)	ARANSAS		01-16-76	7712	1	1	9,427	466		676,560	
A	ARANSAS PASS, E. (E-1 SAND)	ARANSAS		00-00-00		1	1	26,279	342		429,203	N
P	ARANSAS PASS, EAST (E-1-2,C.)	ARANSAS		08-31-71	7740	2	1	5,401	41	F	1,860,109	
	ARANSAS PASS, EAST (7630)	ARANSAS		04-20-79	7628	1	1	27,101	82		404,865	
	ARENA, NORTH (FRIO 6000)	SAN PATRICIO		01-15-84	6035	1	0	0	0		205,758	
	ARENA, NORTH (FRIO 6020)	SAN PATRICIO		04-28-85	6013	1	0	0	0		41,403	
A	ARMSTRONG	JIM HOGG	M	09-26-43	3247	5	1	40,195	225	F	2,506,910	N
	ARMSTRONG (F-53)	JIM HOGG		03-29-67	5538	2	0	0	0		1,995,730	N
	ARMSTRONG (3200)	JIM HOGG		05-08-59	3246	1	0	0	0		22,555	N
	ARNOLD-DAVID (BERTRAM)	NUECES		04-08-61	8113	1	0	0	0		1,953,878	N
A	ARNOLD-DAVID (CHAPMAN)	NUECES		08-09-60	6090	10	0	0	0		4,932,241	N
	ARNOLD-DAVID (K-80)	KLEBERG		06-27-80	11120	1	1	13,792	0	F	320,576	
	ARNOLD-DAVID (L-20)	NUECES		11-22-82	11598	1	1	44,841	0	F	742,355	
A	ARNOLD-DAVID (5600)	NUECES		07-31-69	5652	3	1	39,145	201	F	7,791,456	N
	ARNOLD-DAVID (9100 SD)	NUECES		05-06-83	9064	1	0	0	0		139,629	
	ARNOLD-DAVID (9400)	NUECES		10-24-75	9383	2	0	0	0		1,665,556	
	ARNOLD-DAVID (9400, N)	NUECES		11-20-78	9293	2	0	24,954	325		4,146,026	
	ARNOLD-DAVID (10,120)	NUECES		09-23-80	10112	1	1	13,526	369		212,845	
P	ARNOLD--DAVID (10,400)	NUECES	M	11-02-77	10368	8	3	165,789	9	F	26,064,953	
	ARNOLD-DAVID (10,400, C)	NUECES		01-09-79	10240	2	1	505,005	0	F	11,258,888	
P	ARNOLD-DAVID (10,400, W)	NUECES	M	01-15-80	10846	3	2	308,300	0	F	12,194,415	
	ARROWHEAD (6250)	HIDALGO		07-20-85	6241	1	1	98,990	579	F	414,077	
	ARROWHEAD (6560)	HIDALGO		04-01-87	6574	1	1	285,235	3,090	F	285,235	
	ARROWHEAD RANCH (VKS 12600 FB-2)	HIDALGO		05-13-82	12662	1	1	16,994	380		107,862	
	ARROWHEAD RANCH (VICKS 13,200)	HIDALGO		08-26-81	13194	1	1	129,614	499		1,446,354	
	ARROYO COLORADO (B-7)	WILLACY		04-13-72	2737	2	1	36,477	0		562,047	
	ARROYO COLORADO (E-1)	WILLACY		11-05-70	3379	5	3	93,845	0		2,935,500	
	ARROYO COLORADO (E-2)	WILLACY		06-21-70	3431	3	1	1,461	0		1,546,682	
	ARROYO COLORADO (E-3)	WILLACY		11-02-70	3474	3	1	16,929	0		1,195,243	
	ARROYO COLORADO (E-4B)	WILLACY		10-20-83	3492	1	0	2,859	0		239,931	
	ARROYO COLORADO (E-5)	WILLACY		06-21-70	3564	2	0	0	0		2,534,925	
	ARROYO COLORADO (F-3)	WILLACY		04-06-72	3681	2	2	57,770	0		2,430,139	
	ARROYO COLORADO (F-8)	WILLACY		11-05-70	3772	1	0	0	0		764,178	
	ARROYO COLORADO (F-9)	WILLACY		04-09-71	3775	1	0	0	0		1,012,172	
	ARROYO COLORADO (G-1)	WILLACY		04-11-71	3886	1	0	0	0		483,897	
	ARROYO COLORADO (G-2)	WILLACY		04-13-72	3894	1	0	0	0		514,206	
	ARROYO COLORADO, NORTH (E-4)	WILLACY		08-13-82	3496	1	0	0	0		245,617	
	ARROYO COLORADO, NORTH (F-7)	WILLACY		04-29-83	3762	1	0	37	0		242,162	
A	ARROYO GRANDE (QUEEN CITY)	STARR		02-24-76	4122	1	0	476	0		74,748	
A	ARROYO LOS OLMOS (GUERRA SAND)	STARR		08-06-87	5351	1	1	162,559	13,730		162,559	
P	ARROYO LOS OLMOS (YEGUA 25)	STARR		03-03-85	5323	6	6	767,600	15,639		1,085,098	
	AVERY KIBBE (3500)	JIM WELLS		09-20-85	3480	1	0	0	0		0	
	AVIATORS, N. (4TH HINNANT)	WEBB		03-08-83	10826	1	0	0	0		12,327	
P	AVIATORS, N. (12000)	WEBB		02-02-81	11989	6	6	487,723	61		4,203,121	
P	AVIATORS, SOUTH (WILCOX 9400)	WEBB		09-30-87	9422	4	4	190,837	5,664	F	190,837	

GAS WELL GAS PRODUCTION AND HYDROCARBON LIQUIDS RECOVERED ON LEASES, BY FIELD, FOR 1987

RRC DISTRICT 4

	FIELD NAME	COUNTY	DISCOVERY DATE	DEPTH (FEET)	TOTAL WELLS EOY	PROD WELLS EOY	TOTAL 1987 PRODUCTION GROSS GAS (MCF)	HYDROCARBON LIQ (BBLS)		CUMULATIVE GROSS GAS PRODUCTION TO 1-1-88 (MCF)	
	AVIATORS, SOUTH (WILCOX 9600)	WEBB	11-01-78	9620	1	0	0	62		149,770	
P	AVIATORS, SOUTH (WILCOX 9900)	WEBB	12-02-86	9910	3	3	507,460	4,208		525,318	
P	AVIATORS SOUTH (WILCOX 10600)	WEBB	M 07-24-77	10693	4	3	509,102	994	F	7,544,851	
	AVIATORS, SOUTH (2060)	WEBB	07-16-79	2060	1	1	16,476	0		119,199	
	AVIATORS, S. (5590)	ZAPATA	05-14-86	5592	1	0	0	0		305	
	AVIATORS S. (9450)	ZAPATA	02-26-82	9440	1	0	0	0		1,081,446	
	AVIATORS, SOUTH (11800)	ZAPATA	04-07-83	11804	1	1	138,420	5		491,892	
	BAFFIN BAY (12,290)	KENEDY	09-28-66	12301	1	0	0	0		1,282,024	N
	BAFFIN BAY (13,070 FRIO)	KENEDY	03-30-67	13416	1	0	0	0		1,258,122	N
	BAFFIN BAY (13,700)	KENEDY	08-31-83	13716	1	1	326,130	0	F	2,544,984	
	BAFFIN BAY, SOUTHWEST	KENEDY	08-25-68	12283	1	0	0	0		1,857,102	N
P	BAILEY (1200)	NUECES	03-26-79	1176	4	4	48,498	0		54,960	
	BAILEY (4800)	NUECES	11-16-56	4807	1	0	0	0		37,146	N
	BAILEY (5350)	NUECES	08-30-80	5339	2	1	77,257	479		172,204	
	BAILEY (5440)	NUECES	04-25-87	5448	1	0	5,128	27		5,128	
A	BAILEY (5990)	NUECES	03-27-87	5990	1	0	3,826	46		3,826	
A	BAILEY (6200)	NUECES	09-01-66	6184	1	1	9,153	96		9,153	N
A	BALDERAS (PETTUS)	DUVAL	06-10-58	5076	1	0	0	0		381,120	N
	BALDERAS DEEP	JIM HOGG	02-20-86	9292	1	0	0	0		1,008	
	BALDWIN (BARNHART)	NUECES	12-11-50	2987	1	0	0	0		231,696	N
	BALDWIN (ECHERT)	NUECES	09-19-72	6490	1	0	0	0		1,139,160	
	BALDWIN (2400)	NUECES	11-19-58	2396	3	1	4,425	0		281,515	N
	BALDWIN (2830 LAGARTO)	NUECES	12-27-64	2830	1	0	0	0		373,840	N
	BALDWIN (3086)	NUECES	11-19-82	3086	2	1	137,718	1	F	168,458	
	BALDWIN (5900)	NUECES	12-19-58	5870	1	0	0	0		30,081	N
	BALDWIN (7070)	NUECES	12-26-69	7480	1	1	17,867	245	F	277,929	N
	BALDWIN (7100)	NUECES	06-01-79	7103	1	0	25,587	0		95,080	
	BALDWIN (8480)	NUECES	02-18-87	8481	1	0	108,742	987		108,742	
	BALDWIN (8600)	NUECES	08-16-84	8588	2	0	0	0		653,131	
	BALDWIN (8700)	NUECES	05-13-84	8659	2	1	177,098	668		1,259,735	
	BALDWIN (9070)	NUECES	04-10-90	9074	1	1	144,295	1,148		1,251,566	
	BALDWIN (9290)	NUECES	01-15-83	9296	1	1	170,550	2,832		337,195	
P	BALTAZAR (LOBO 6 10470)	WEBB	07-25-84	10433	3	3	714,128	13,095		3,022,505	
	BALZER (1600)	NUECES	01-15-81	1625	1	0	0	0		191,977	
	BANDERA (6400)	JIM WELLS	04-29-55	6396	1	0	0	0		392,491	N
	BARBACOAS (2500)	STARR	02-10-34	2450	1	0	0	0		330,569	N
P	BARNSLEY (LOBO)	WEBB	05-11-82	11754	7	5	2,532,632	80	F	7,007,033	
P	BARNSLEY (LOBO 10,900)	WEBB	06-28-82	10958	22	21	5,717,919	15,228	F	28,231,098	
	BARRERA (LOBO 6)	WEBB	02-05-80	8301	1	0	0	0		1,098,523	
	BARRERA (WILCOX, LOWER)	WEBB	11-14-80	7754	1	0	0	0		43,690	
	BARTELL PASS (FRIO G)	ARANSAS	11-16-82	8777	1	0	8,914	0	F	49,336	
P	BARTELL PASS (FRIO M)	ARANSAS	11-10-70	10438	3	3	303,116	117	F	3,592,294	
	BARTELL PASS (FRIO M-12, SEG B.)	ARANSAS	06-01-82	10780	1	1	298,533	10,195		2,383,872	
	BARTELL PASS (FRIO N)	ARANSAS	07-06-70	11204	1	0	0	0		7,011,667	
	BARTELL PASS (F-33 SAND)	ARANSAS	01-11-79	10902	1	1	67,927	1,663		1,551,859	
	BASHARA-HEREFORD	WEBB	10-13-79	7615	3	1	50,111	591	F	530,384	
	BASHARA-HEREFORD (WILCOX 5900)	WEBB	06-20-81	5960	1	1	7,850	430		21,243	
	BASHARA-HEREFORD (6900)	WEBB	11-10-87	6960	1	1	77,965	903		77,965	
	BASHARA-HEREFORD (7300)	WEBB	07-30-86	7296	12	12	4,307,794	52,303		4,564,034	
	BEAURLINE (VICKSBURG L)	HIDALGO	11-12-78	11879	1	1	232,952	2,407		2,329,449	
P	BEAURLINE (VICKSBURG R)	HIDALGO	11-20-78	12060	2	2	301,645	760		3,850,889	
	BEAURLINE (VICKSBURG 12100)	HIDALGO	04-06-83	12105	1	1	261,779	2,719		2,430,133	
P	BECCERO CREEK (WILCOX, LO.)	WEBB	05-30-78	7307	3	3	968,005	2,109	F	2,850,334	
P	BELLE JEFFERS (7850)	WEBB	08-15-80	7848	2	1	30,866	649	F	860,788	
A	BEN BOLT	JIM WELLS	05-24-39	4900	2	0	0	0		2,748,681	N
	BEN BOLT (ALICE)	JIM WELLS	03-11-62	5261	1	1	100,956	3,186		314,392	N
	BEN BOLT (4600, W.)	JIM WELLS	08-28-70	5577	1	0	0	0		975,300	
	BEN BOLT (4870)	JIM WELLS	12-17-84	4869	1	1	82,904	286		332,103	
	BEN BOLT (4950)	JIM WELLS	08-20-75	4957	1	0	870	0	F	129,462	
A	BEN BOLT (5375)	JIM WELLS	12-12-59	5377	1	0	0	0		786,366	N
	BEN BOLT (5800)	JIM WELLS	04-07-77	5788	2	0	823	0		5,072,304	
	BEN BOLT, W. (YEGUA, LO.)	JIM WELLS	11-09-87	8477	1	1	144,197	4,307		144,197	
	BEN BOLT, W. (YEGUA, MIDDLE)	JIM WELLS	08-29-87	7622	1	1	304,390	5,560		304,390	
	BEN BOLT, W. (4700)	JIM WELLS	09-14-65	4722	1	0	0	0		554,673	N
	BEN BOLT, W.(4900)	JIM WELLS	09-23-87	4885	1	0	0	0		0	
	BEN BOLT, WEST (5400)	JIM WELLS	05-25-65	5406	3	0	0	0		6,313,185	N
A	BEN SANTOS (COLE, MIDDLE)	DUVAL	03-15-83	3726	1	0	0	0		69	
	BEN SANTOS (5400)	DUVAL	07-14-83	5390	1	0	0	0		0	
A	BENAVIDES	DUVAL	04-18-37	4700	6	2	810	0		523,504	N
	BENAVIDES (GRAVIS)	DUVAL	02-19-51	5815	1	0	0	0		0	N
	BENAVIDES (JACKSON)	DUVAL	02-28-58	5023	1	1	131	0		103,662	N
P	BENAVIDES (LOBO)	ZAPATA	05-30-82	9642	7	5	2,771,146	22		12,031,463	
P	BENAVIDES (LOBO 8600)	ZAPATA	02-08-83	8613	13	13	5,410,999	179		10,140,641	
P	BENAVIDES (LOBO 8900)	ZAPATA	10-02-84	9059	12	6	3,825,167	45		22,641,893	
	BENAVIDES (TARANCAHUA 3700)	DUVAL	11-04-49	3695	2	2	1,253	0		228,089	N
A	BENAVIDES (THOMAS 4250)	DUVAL	08-15-74	4271	1	0	0	0		19,219	
	BENAVIDES (WALSTEAD 3100)	DUVAL	06-28-82	3160	1	0	0	0		16,738	
	BENAVIDES (WALSTEAD 3900)	DUVAL	12-01-72	3518	4	3	1,802	0	F	383,056	
	BENAVIDES (2100)	DUVAL	11-05-72	2110	2	2	486	0		77,945	
A	BENAVIDES (4530)	DUVAL	00-00-00		4	3	1,754	0	F	655,967	N
	BENTONVILLE (KOHLER)	JIM WELLS	11-08-63	5726	1	0	0	0		4,267	N
	BENTONVILLE, SOUTH (5100)	JIM WELLS	11-07-81	5095	1	0	0	0		0	
	BENTONVILLE, SOUTH (6290)	JIM WELLS	04-15-85	6288	1	0	22,186	204		99,858	
	BERRY (6100-D)	SAN PATRICIO	03-26-79	6102	1	1	15,053	103	F	603,896	
	BERRY (6100-E)	SAN PATRICIO	10-01-79	6114	1	0	0	0		570,087	
	BERRY R. COX (WX. 5TH HINNANT)	WEBB	06-25-87	11412	2	0	23,934	0		23,934	
P	BERRY R. COX (WX. 7TH HINNANT)	WEBB	03-19-87	12458	2	2	1,878,659	0		1,878,659	
	BERRY R. COX (WX. 11TH HINNANT)	WEBB	11-16-87	13852	1	1	166,054	0		166,054	
	BERRY R. COX (WX. 13TH HINNANT)	WEBB	03-28-86	14164	1	1	3,500,291	0		5,471,056	
	BETTIS (FRIO 4010)	SAN PATRICIO	03-27-87	4012	1	0	16,378	304		16,378	
	BEUTNAGEL (LOU ELLA)	SAN PATRICIO	01-08-83	5045	1	0	0	0		60,565	
	BEUTNAGEL (3400)	SAN PATRICIO	06-20-83	3403	1	0	0	0		36,439	
	BIG AL (LOWER PETTUS	DUVAL	11-11-81		2	1	29,403	0		436,449	
	BIG CAESAR (L-4)	KLEBERG	01-15-70	6925	1	0	0	0		475,429	
A	BIG CAESAR (PFLEUGER, LOWER)	KLEBERG	04-22-76	7320	1	0	0	0		1,422,743	
A	BIG CAESAR (PFLUEGER, 3RD)	NUECES	03-06-75	7194	1	1	1,774	0		56,943	
	BIG CAESAR, S. (8000)	KLEBERG	01-31-87	8008	1	0	7,145	55		7,145	
	BIG CAESAR, S.(8300)	KLEBERG	12-03-85	8306	1	0	0	0		109,454	
	BIG CAESAR, S. (8600)	KLEBERG	01-02-87	8604	1	0	23,005	138		23,005	

RAILROAD COMMISSION OF TEXAS
OIL AND GAS DIVISION
GAS WELL GAS PRODUCTION AND HYDROCARBON LIQUIDS RECOVERED ON LEASES, BY FIELD, FOR 1987

RRC DISTRICT 4

	FIELD NAME	COUNTY		DISCOVERY DATE	DEPTH (FEET)	TOTAL WELLS EOY	PROD WELLS EOY	TOTAL 1987 PRODUCTION GROSS GAS (MCF)	HYDROCARBON LIQ (BBLS)		CUMULATIVE GROSS GAS PRODUCTION TO 1-1-88 (MCF)	
	BIG CAESAR, S. (9000)	KLEBERG		04-11-86	9009	1	0	0	0		61,011	
	BIG CAESAR, SE. (H-94)	KLEBERG		09-15-77	8134	1	0	0	0		25,945	
P	BIG COWBOY (LOBO)	WEBB		07-17-79	7426	45	35	10,045,670	91,208	F	25,594,459	
	BIG COWBOY (WILCOX 4500)	WEBB		09-11-81	4484	1	1	80,041	185	F	632,522	
	BIG COWBOY (WILCOX 5450)	WEBB		07-15-79	5445	2	1	109,739	379	F	1,122,152	
P	BIG COWBOY (WILCOX 6000)	WEBB		07-17-79	5976	8	5	248,700	958	F	2,901,837	
	BIG COWBOY (WILCOX 6200)	WEBB		01-02-82	6207	1	0	0	0		118,434	
	BIG MAC (LOBO 7870)	ZAPATA		11-08-79	7872	1	1	67,669	1		878,815	
	BIG MAC (6470)	ZAPATA		03-20-84	6470	1	1	21,167	32		98,044	
	BINA (B-1)	KLEBERG		05-28-76	6821	2	0	0	0		5,659,278	
	BINA (H-18)	KLEBERG		02-21-78	7182	1	0	0	0		60,508	
	BINA (H-85)	KLEBERG		04-26-78	7846	1	0	0	0		23,447	
	BINA, N. E. (H-19)	KLEBERG		12-10-84	7522	2	0	115,043	0	F	1,098,987	
	BINA, N.E. (H-22)	KLEBERG		12-11-82	7226	2	1	244,421	0	F	5,481,953	
P	BINA, N.E. (H-50)	KLEBERG		12-06-82	7512	6	3	795,873	0	F	10,221,704	
P	BINA, N.E. (H-58)	KLEBERG		05-31-84	7600	4	4	952,556	75	F	2,964,373	
	BINA, N.E. (H-66)	KLEBERG		05-11-84	7666	2	0	57,479	0	F	2,631,908	
P	BINA, N.E. (H-62)	KLEBERG		12-10-84	7624	3	1	529,760	14	F	3,248,865	
	BINA, N.E. (H-70)	KLEBERG		04-09-86	7682	1	0	18,547	0	F	124,813	
	BINA, N.E. (H-95)	KLEBERG		01-03-84	7954	2	0	12,352	0	F	1,021,953	
	BINA, N. E. (H-98)	KLEBERG		01-22-85	7978	1	0	0	0		298,249	
	BIRD ISLAND (10-I)	KLEBERG		08-08-73	7402	1	1	30,257	190		1,212,825	
	BIRD ISLAND (11-B)	KLEBERG		10-09-86	7544	1	0	156,071	0		250,941	
	BIRD ISLAND (12-B)	KLEBERG		03-17-70	8043	1	0	0	0		3,993,041	
	BIRD ISLAND (12-F)	KLEBERG		03-17-70	8180	1	0	0	0		2,750,639	
	BIRD ISLAND, N. (FRIO 13-J)	KLEBERG		10-27-87	8707	1	1	20,620	207	F	20,620	
A	BIRD ISLAND, N. (885C)	KLEBERG		05-25-86	8854	1	0	261,085	1,991		489,701	
A	BISHOP	NUECES		08-18-79	7040	1	0	0	0		109,439	
	BISHOP, EAST (7540)	NUECES		12-11-82	7534	1	0	4,184	40		258,888	
	BISHOP, EAST (8250)	NUECES		09-02-84	8252	1	0	13,927	90	F	164,807	
	BISHOP, WEST (PFLUGER, LOWER)	NUECES		06-02-51	7145	1	0	0	0		113,377	N
A	BISHOP, WEST (PFLUGER, UP.)	NUECES		03-21-63	7040	1	0	0	0		402,448	N
	BLACKJACK (I)	ARANSAS		08-20-85	9268	1	0	9,005	378		67,312	
	BLACKJACK (J 9400)	ARANSAS		04-13-52	9420	2	1	28,399	578		1,066,654	N
	BLACKJACK (Q)	ARANSAS		09-10-87	10338	1	1	267,534	9,082		267,534	
	BLACKJACK (R)	ARANSAS		05-12-82	10454	1	0	33,428	853	F	1,416,907	
	BLACKJACK (T)	ARANSAS		12-26-52	10248	3	0	0	0		707,945	N
	BLACKJACK (X)	ARANSAS		03-19-52	10900	1	1	297,427	3,773		990,511	N
	BLANCAS CREEK (8350)	ZAPATA		01-25-79	8328	1	1	23,773	26		507,754	
	BLANCAS CREEK (10850)	ZAPATA		08-03-79	10826	5	5	184,500	4		2,498,546	
	BLAS URIBE, E.	ZAPATA		11-24-78	891	1	0	0	0		0	
	BLIND PASS (MARGINULINA-FRIO)	ARANSAS		07-21-52	7998	4	0	65,684	728		5,176,363	N
	BLIND PASS SEGMENT "A"	ARANSAS		06-22-81	9101	1	1	78,585	725		994,133	
	BLOCK 749 (CH)	NUECES		08-28-74	11336	1	1	259,512	0	F	24,630,296	
	BLOCK 774 (L)	NUECES		01-28-79	11195	1	0	130,246	0	F	3,041,079	
	BLOCK 774 (L, C1B HAZ)	NUECES		08-21-81	11207	1	1	1,486,509	0	F	5,282,099	
	BLOCK 691-L (5200)	ARANSAS		07-07-83	5692	1	0	0	0		49,648	
	BLOCK 691-L (5350)	ARANSAS		10-25-75	5485	2	0	0	0		1,547,355	
	BLOCK 901 (7650)	NUECES		04-25-77	8438	1	0	0	0		1,117,008	
	BLOCK 901 (7750)	NUECES		02-25-77	7830	1	0	0	0		2,693,052	
	BLOCK 772 (FRIO, MIDDLE C)	NUECES		08-16-81	12993	2	0	0	0		7,150,881	
	BLOCK 794-L (FRIO)	NUECES		11-04-81	11321	3	0	0	0		6,665,872	
	BLOCK 818-L (9600)	KLEBERG		01-11-85	9665	1	0	0	0		0	
	BLOCK 818-L (11100)	KLEBERG		12-13-83	11120	1	0	0	0		0	
	BLOCK 818-L (11500)	KLEBERG		12-13-83	11550	1	0	0	0		0	
P	BLOCK 926-S (FRIO 10,000)	KLEBERG		08-23-81	10142	2	1	31,653	0	F	5,714,336	
	BLOCK 772-L (C1B. HAZ.)	NUECES		03-09-82	10838	1	0	0	0		4,794,168	
	BLOCK 1068 (1-A)	WILLACY		01-30-83	7369	1	0	221,038	0		2,269,827	
P	BLOCK 1064-L (1 SAND)	WILLACY		05-29-81	6166	2	1	1,346,227	0		7,003,793	
	BLOCK 1064-L (1 SAND F.B. B)	WILLACY		06-12-81	7540	1	0	308,224	0		2,743,656	
	BLOCK 1064-L (1-A SAND)	WILLACY		06-04-81	5930	3	0	0	0		477,603	
	BLOCK 1064-L (1-A SAND F.B. B)	WILLACY		06-12-81	7176	1	0	140,137	0		2,670,154	
P	BLOCK 1064-L (2 SAND)	WILLACY		06-02-81	6562	3	2	1,036,791	0		9,351,256	
P	BLOCK 1064-L (3SAND)	WILLACY		05-29-81	6304	5	5	2,752,445	0		21,718,189	
	BLOCK 1064-L (4 SAND)	WILLACY		06-15-81	6478	1	1	319,776	0		2,387,703	
	BLOCK 1064-L (5 SAND)	WILLACY		06-15-81	6538	1	0	0	0		1,041,586	
	BLOCK 1064-L (4900 SAND F.B. B)	WILLACY		06-19-81	5774	1	0	0	0		604,734	
	BLOCK 1064L (5000 SAND FT BLK B)	WILLACY		05-16-81	6416	1	0	0	0		293,188	
	BLOCK 1064-L (5100 SAND)	WILLACY		05-05-81	5094	1	0	27,345	0		1,259,974	
	BLOCK 1064-L (5100 SAND F.B. B)	WILLACY		06-19-81	5965	1	0	0	0		536,990	
	BLOCK 1064L (5200 SAND FT BLK B)	WILLACY		05-16-81	6756	1	0	0	0		142,722	
	BLOCK 1064-L (5200 "B" SAND)	WILLACY		05-05-81	5278	1	0	0	0		1,495,246	
	BLOCKER RANCH (OLMOS N-3)	WEBB		12-18-78	5170	7	1	9,328	0	F	205,104	
P	BLOCKER RANCH (OLMOS N-2)	WEBB		04-04-79	5116	14	7	70,188	0	F	573,773	
	BLOCKER RANCH (OLMOS N-4)	WEBB		02-12-79	5290	4	0	1,273	0	F	175,692	
	BLOOMBERG (SULLIVAN 4000)	STARR	M	08-16-49	4030	1	1	326,992	427		1,128,596	N
P	BLOOMBERG (VICKSBURG 6000)	STARR	M	01-18-54	6002	2	2	188,894	376	F	3,604,321	N
P	BLOOMBERG (VICKSBURG 6800)	HIDALGO		11-16-81	6832	3	3	174,997	2,116		857,038	
A	BOB COOPER (5725)	BROOKS		06-29-78	5724	1	0	0	0		63,748	
	BOB COOPER (5770)	BROOKS		03-29-78	5764	1	0	0	0		3,059	
	BOB COOPER (5800)	BROOKS		03-26-58	5842	2	0	0	0		187,946	N
	BOBBY LYNN KING (VKBG. 8100)	NUECES		12-29-80	8094	1	1	17,395	127		399,263	
	BOEDECKER, NW. (FRIO, MIDDLE)	BROOKS		09-12-74	7003	1	0	0	0		724,286	
P	BOLD FORBES (CARRIZO P)	DUVAL		06-14-83	9512	2	2	90,619	2,556	F	4,570,465	
	BOLD FORBES (7300)	DUVAL		08-14-87	7286	1	1	10,681	113		10,681	
P	BONEBRAKE (LOBO 6)	WEBB		06-07-85	9709	3	3	1,126,543	37,135		2,715,218	
	BONEHEAD (STILLWELL SAND)	JIM WELLS		11-19-87	5134	1	1	11	0		11	
P	BOOTH RANCH (OLMOS)	WEBB		07-10-72	6323	33	30	418,139	700	F	8,952,596	
	BOOTH RANCH (WILCOX 3500)	WEBB		12-02-76	3465	3	3	64,626	38	F	2,642,886	
	BOROSA (FRIO 0-4)	STARR		03-03-69	4620	1	0	0	0		179,935	N
	BOROSA, E. (8000 VICKSBURG)	STARR		10-23-87	7982	1	1	15,154	0	F	15,154	
P	BOROSA, E. (8270 VICKSBURG)	STARR		05-31-86	8270	2	2	603,929	33,246		922,797	
	BOROSA, E. (9850 VICKSBURG)	STARR		08-17-85	9859	1	1	653,750	1,044	F	2,381,320	
P	BOROSA, N.W. (VICKSBURG 9250)	STARR		01-12-85	9258	2	2	166,082	518	F	1,169,088	
	BOROSA, S. (F8 8 5900)	STARR		12-03-76	6100	1	0	0	0		251,811	
	BOROSA, S. (F8 E VKSBG 2A)	STARR		07-23-63	4982	2	0	0	0		0	N
	BOROSA,S. (FRIO 11)	STARR		01-11-74	4366	1	0	0	0		241,809	
	BOROSA, S.(FRIO 13)	STARR		03-30-79	4409	1	0	0	0		54,147	
P	BOROSA, S. (VICKSBURG VARIOUS)	STARR	N	03-18-63	8516	2	2	52,513	1,312	F	1,317,116	N

GAS WELL GAS PRODUCTION AND HYDROCARBON LIQUIDS RECOVERED ON LEASES, BY FIELD, FOR 1987

RRC DISTRICT 4

	FIELD NAME	COUNTY	DISCOVERY DATE	DEPTH (FEET)	TOTAL WELLS EOY	PROD WELLS EOY	TOTAL 1987 PRODUCTION GROSS GAS (MCF)		HYDROCARBON LIQ (BBLS)		CUMULATIVE GROSS GAS PRODUCTION TO 1-1-88 (MCF)	
	BOROSA, S. (VICKSBURG 8850)	STARR	M 02-14-82	8799	1	1	36,783		226		219,130	
	BOROSA, S. (4500)	STARR	07-23-63	4522	1	0	0		0		0	N
	BORREGOS (VICKSBURG)	KLEBERG	08-01-73	7285	25	11	924,423		3,169	F	87,370,693	
	BORREGOS (ZONE D-1)	KLEBERG	05-18-64	4680	3	2	228,783		442	F	13,762,857	N
A	BORREGOS (ZONE D-3)	KLEBERG	11-24-46	4840	2	0	18,438		82		9,393,698	N
A	BORREGOS (ZONE D-5)	KLEBERG	06-06-60	4799	6	1	85,450		157	F	13,685,741	N
	BORREGOS (ZONE F-3)	KLEBERG	07-08-66	5027	4	1	5,987		0		9,367,663	N
A	BORREGOS (ZONE F-5)	KLEBERG	05-31-56	5079	10	7	1,068,611		2,749	F	23,124,853	N
A	BORREGOS (ZONE F-6)	KLEBERG	05-31-56	5079	5	1	45,983		476	F	5,123,401	N
	BORREGOS (ZONE H-3)	KLEBERG	06-05-64	5142	7	3	155,678		131	F	13,784,933	N
	BORREGOS (ZONE H-5)	KLEBERG	07-07-60	5250	11	5	264,656		1,190	F	27,234,836	N
A	BORREGOS (ZONE H-7)	KLEBERG	08-04-75	5323	2	2	20,078		236	F	815,254	
	BORREGOS (ZONE H-7, S.)	KLEBERG	03-21-60	5306	4	2	48,354		0	F	2,180,891	N
	BORREGOS (ZONE H-9)	KLEBERG	06-13-83	5363	2	1	23,156		0	F	192,792	
A	BORREGOS (ZONE J- 3)	KLEBERG	03-05-49	5446	35	12	1,060,871	C	7,558	F	43,192,435	N
A	BORREGOS (ZONE J- 9)	KLEBERG	08-20-62	5496	5	2	104,489		0	F	3,533,615	N
	BORREGOS (ZONE J- 9A)	KLEBERG	09-29-64	5477	4	4	210,057		462	F	9,257,018	N
A	BORREGOS (ZONE J-12)	KLEBERG	01-04-71	5506	5	3	337,305		781	F	15,802,819	
A	BORREGOS (ZONE J-15)	KLEBERG	05-08-71	5650	2	1	9,140		145	F	7,269,653	
	BORREGOS (ZONE J-15,N)	KLEBERG	08-22-77	5565	1	0	0		0		559,047	
	BORREGOS (ZONE J-15, S.)	KLEBERG	11-01-77	5650	1	0	43		0	F	1,780,622	
	BORREGOS (ZONE J-16)	KLEBERG	04-23-63	5670	1	0	0		0		95,394	N
	BORREGOS (ZONE J-16, W)	KLEBERG	04-26-84	5692	1	0	2,150		0		38,830	
A	BORREGOS (ZONE J-17)	KLEBERG	07-01-61	5624	1	0	0		0		15,538	N
A	BORREGOS (ZONE J-18)	KLEBERG	06-14-71	5693	3	2	489,709		901	F	9,438,156	
	BORREGOS (ZONE K-08)	KLEBERG	11-29-64	10091	1	0	48		0	F	37,405	N
A	BORREGOS (ZONE L-1)	KLEBERG	06-13-73	5934	1	0	0		0		184,024	
	BORREGOS (ZONE L-2)	KLEBERG	02-13-84	5948	1	0	0		0		5,426	
A	BORREGOS (ZONE L-3)	KLEBERG	06-01-66	5853	9	2	41,286		0	F	5,904,705	N
	BORREGOS (ZONE L-3, W.)	KLEBERG	11-01-77	5853	1	1	35,504		7	F	860,581	
A	BORREGOS (ZONE L-5)	KLEBERG	10-13-47	6044	42	3	334,912		1,761	F	46,761,489	N
A	BORREGOS (ZONE L-9 & 11)	KLEBERG	01-14-53	6118	54	7	728,622	C	2,392	F	69,527,780	N
	BORREGOS (ZONE L-9 & 11,N)	KLEBERG	01-30-84	6342	1	1	429,659		1,628		1,565,111	
	BORREGOS (ZONE N-2)	KLEBERG	07-13-83	6546	1	0	0		0		103,297	
	BORREGOS (ZONE N- 4 S)	KLEBERG	08-03-69	6157	3	0	0		0		11,680,093	N
A	BORREGOS (ZONE N- 4-5-6-7)	KLEBERG	07-09-47	5212	59	6	1,011,167	C	2,846	F	49,463,638	N
	BORREGOS (ZONE N-5,E)	KLEBERG	05-09-75	6522	1	1	18,005		102	F	282,312	
	BORREGOS (ZONE N-8, NW)	KLEBERG	06-08-82	6132	1	1	59,760		130	F	350,593	
	BORREGOS (ZONE N- 8, SW.)	KLEBERG	12-04-64	6176	4	1	61,486		357	F	20,542,736	N
A	BORREGOS (ZONE N-10)	KLEBERG	08-20-55	6367	17	3	602,478	C	534	F	36,933,588	N
	BORREGOS (ZONE N-10, E.)	KLEBERG	08-25-60	6239	4	2	307,800		429		14,359,596	N
	BORREGOS (ZONE N-10, S.)	KLEBERG	05-08-63	6536	1	0	0		0		2,344,985	N
A	BORREGOS (ZONE N-11)	KLEBERG	04-17-51	6287	1	0	0		0		210	N
	BORREGOS (ZONE N-11-B)	KLEBERG	12-28-82	6532	1	0	0		0		13,898	
	BORREGOS (ZONE N-11, N)	KLEBERG	12-05-72	6286	3	1	6,206		0	F	3,390,063	
	BORREGOS (ZONE N-11, S.)	KLEBERG	12-02-70	6670	1	0	0		0		5,209,905	
	BORREGOS (ZONE N-11,W)	KLEBERG	02-09-74	6287	1	0	0		0		121,569	
A	BORREGOS (ZONE N-17)	KLEBERG	07-19-48	6365	7	2	109,455		128	F	2,466,537	N
	BORREGOS (ZONE N-17, C.)	KLEBERG	07-01-71	6293	2	1	180,348		399		12,049,742	
	BORREGOS (ZONE N-17, SE.)	KLEBERG	04-30-71	6741	1	0	0		0		1,821,518	
A	BORREGOS (ZONE N-19)	KLEBERG	03-08-48	6384	1	0	0		0		70,895	N
	BORREGOS (ZONE N-19, S)	KLEBERG	07-25-69	6320	2	0	0		0		710,047	N
	BORREGOS (ZONE N-20, W)	KLEBERG	04-11-72	6420	1	0	0		0		265,604	
A	BORREGOS (ZONE N-21)	KLEBERG	10-31-46	6364	17	7	696,960		1,560	F	31,911,510	N
	BORREGOS (ZONE N-21, N)	KLEBERG	07-01-82	6720	3	0	53,248		222	F	298,117	
A	BORREGOS (ZONE N-21, SE.)	KLEBERG	10-15-63	6827	1	0	0		0		21,664	N
A	BORREGOS(ZONE N-23-A)	KLEBERG	02-02-74	6489	4	2	41,850		0	F	1,149,889	
	BORREGOS (ZONE N-23, C)	KLEBERG	11-01-77	6310	3	0	3,639		0	F	3,884,798	
	BORREGOS (ZONE N-23, N.)	KLEBERG	08-09-69	6425	4	0	0		0		617,407	N
	BORREGOS (ZONE N-23, NW I)	KLEBERG	12-20-81	6682	1	0	0		0		266,109	
	BORREGOS (ZONE N-23, NW.)	KLEBERG	07-12-75	6598	2	0	0		0		60,275	
	BORREGOS (ZONE N-23,S)	KLEBERG	08-20-54	6388	3	0	13,257		152		2,328,233	N
	BORREGOS (ZONE N-23, NW, III)	KLEBERG	12-13-82	6802	1	0	0		0		76,646	
	BORREGOS (ZONE N-23, SW.)	JIM WELLS	01-11-86	6660	1	0	64,696		345	F	64,696	
	BORREGOS (ZONE N-23, W)	KLEBERG	06-20-69	6335	3	2	47,960		124	F	1,191,801	N
	BORREGOS (ZONE N-23, W IV)	KLEBERG	06-10-83	6517	1	0	0		0		67,379	
	BORREGOS (ZONE N-24,SW)	JIM WELLS	01-06-86	6582	1	0	3,497		526		43,922	
A	BORREGOS (ZONE N-25)	KLEBERG	02-22-55	6396	8	3	453,224		1,496	F	32,337,433	N
	BORREGOS (ZONE N-25, SW)	KLEBERG	05-27-75	6522	1	0	0		0		309,333	
	BORREGOS (N-25, W)	KLEBERG	07-22-82	6520	1	0	0		0		816,012	
A	BORREGOS (ZONE P-1)	KLEBERG	09-07-75	6490	3	0	29,088		203	F	7,302,396	
	BORREGOS(ZONE P-3)	KLEBERG	06-25-79	6568	2	2	27,317		0	F	290,999	
	BORREGOS (ZONE P-3, N.)	KLEBERG	05-15-71	6392	1	0	0		0		7,071,338	
	BORREGOS (ZONE P-3, W1)	KLEBERG	10-24-83	6810	1	0	1,984		0	F	191,278	
	BORREGOS (ZONE P-3, W-2)	KLEBERG	10-01-85	6940	1	1	39,597		532		137,866	
A	BORREGOS (ZONE P-5)	KLEBERG	06-01-66	6496	4	3	188,834		562	F	1,920,904	N
	BORREGOS (ZONE P-5, N)	KLEBERG	09-23-85	6696	1	1	45,259		414		138,670	
	BORREGOS (ZONE P-5, NW)	KLEBERG	11-19-81	6828	1	1	25,496		248	F	269,402	
A	BORREGOS (ZONE P-5, S)	KLEBERG	05-20-73	6974	2	0	53,707		622		1,017,933	
	BORREGOS (ZONE P-6, NE)	KLEBERG	09-03-82	7209	1	1	21,217		0	F	179,216	
	BORREGOS (ZONE P-8, SE-2)	KLEBERG	06-12-83	7172	1	0	0		0		56,501	
	BORREGOS (ZONE P-8, W.)	KLEBERG	06-28-64	6404	9	4	164,343	C	819	F	39,232,323	N
	BORREGOS (ZONE P-9, E)	KLEBERG	08-19-80	6593	2	1	20,184		28	F	948,808	
	BORREGOS (ZONE P-9, NC)	KLEBERG	09-18-75	6617	1	0	0		0		1,368,922	
	BORREGOS (ZONE P-9, ND)	KLEBERG	09-27-83	6677	1	0	0		0		74,632	
P	BORREGOS (ZONE P-9, UPPER)	KLEBERG	06-01-66	6757	11	5	322,523		28	F	9,149,634	N
	BORREGOS (ZONE P-9, SW)	JIM WELLS	01-11-86	6942	1	0	3,472		22		133,667	
	BORREGOS (ZONE R- 1)	KLEBERG	06-28-64		1	1	11,624		0	F	121,880	N
	BORREGOS (ZONE R-1, N)	KLEBERG	05-06-80	6550	1	0	0		0		1,072,258	
A	BORREGOS (ZONE R- 2)	KLEBERG	07-30-64	6964	4	2	77,029		511	F	8,594,650	N
	BORREGOS (ZONE R- 2 N)	KLEBERG	10-26-64	6448	8	4	411,758		539	F	17,784,161	N
	BORREGOS (ZONE R-2,NE)	KLEBERG	12-18-73	6844	3	2	111,100		2	F	3,886,781	
	BORREGOS (ZONE R-2, S)	KLEBERG	02-19-79	7142	2	2	14,539		154	F	1,222,930	
	BORREGOS (ZONE R- 2 SE)	KLEBERG	01-01-71	6964	2	1	37,605		0	F	11,978,794	
	BORREGOS (ZONE R-2, SW)	KLEBERG	01-05-76	6730	2	2	117,942		321	F	2,021,881	
P	BORREGOS (ZONE R-3,W)	KLEBERG	12-16-72	6590	3	1	44,027		154	F	1,337,003	
	BORREGOS (ZONE R-5, N)	KLEBERG	03-24-83	6921	1	1	15,201		0	F	507,884	
	BORREGOS (ZONE R- 9)	KLEBERG	03-08-66	6730	2	2	390,628		514	F	15,273,732	N
A	BORREGOS (ZONE R-13)	KLEBERG	01-14-47	6946	36	6	1,457,822	C	8,317	F	189,506,803	N

RAILROAD COMMISSION OF TEXAS
OIL AND GAS DIVISION

GAS WELL GAS PRODUCTION AND HYDROCARBON LIQUIDS RECOVERED ON LEASES, BY FIELD, FOR 1987

RRC DISTRICT 4

	FIELD NAME	COUNTY		DISCOVERY DATE	DEPTH (FEET)	TOTAL WELLS EOY	PROD WELLS EOY	TOTAL 1987 GROSS GAS (MCF)		PRODUCTION HYDROCARBON LIQ (BBLS)		CUMULATIVE GROSS GAS PRODUCTION TO 1-1-88 (MCF)	
	BORREGOS (R-13, SW-2)	KLEBERG		05-03-84	6944	1	0	0		0		501,524	
	BORREGOS(ZONE R-13,W)	KLEBERG		05-04-69	7550	3	1	12,732		0	F	894,154	N
	BORREGOS (ZONE R-13, W-2)	KLEBERG		04-20-82	7114	1	0	0		0		9,004	
A	BORREGOS (ZONE S- 5)	KLEBERG		01-16-63	6946	1	0	0		0		7,614,522	N
	BORREGOS (ZONE S-5, N)	KLEBERG		02-14-86	7374	1	0	0		0		0	
A	BORREGOS (ZONE S- 7)	KLEBERG		11-11-54	7100	6	0	0	C	0		60,379,619	N
	BORREGOS (ZONE S-7,NW.)	KLEBERG		06-11-80	7622	2	0	0		0		611,322	
A	BORREGOS (ZONE S-7,SW)	KLEBERG		06-30-86	7219	1	0	41,465		1,220		134,081	
	BORREGOS (ZONE S-15, N)	KLEBERG		01-03-72	6859	1	0	0		0		1,073,717	
	BORREGOS (ZONE T-3, SW)	KLEBERG		11-10-84	7184	1	0	96,993		606	F	423,422	
A	BORREGOS (ZONE T-5)	KLEBERG		09-07-71	6985	1	0	0		0		34,658,661	
A	BORREGOS (ZONE U-3)	KLEBERG		02-10-66	7166	2	0	0		0		6,659,269	N
A	BORREGOS, (ZONE V-19,N)	KLEBERG		12-29-82	8094	1	1	57,732		2,251	F	224,283	
	BORREGOS (ZONE V-35)	KLEBERG		12-11-61		4	4	859,044		10,727	F	7,264,520	N
	BORREGOS (ZONE V-35,W)	KLEBERG		05-30-73	8186	1	0	0		0		335,619	
	BORREGOS (ZONE 23, P-5, 9)	KLEBERG		06-01-71	6967	1	1	71,234		1,304		3,877,581	
	BORREGOS (ZONE 7256)	KLEBERG		11-14-83	7256	1	0	624		0	F	23,792	
	BORREGOS (ZONE 7730')	KLEBERG		04-26-81	7727	1	1	23,970		1,242		194,712	
	BORREGOS (ZONE 6687)	KLEBERG		05-07-84	6687	1	0	8,047		18	F	177,564	
	BORREGOS-FRIO (L-13)	KLEBERG		01-21-85	6340	1	0	0		0		242,205	
	BORREGOS, W (F-36)	KLEBERG		04-14-74	5348	1	0	0		0		25,388	
	BORREGOS, WEST (F-52,S)	KLEBERG		02-14-84	5456	1	0	0		0		6,760	
	BORREGOS, WEST (F-53, S)	KLEBERG		04-07-80	5487	1	0	0		0		75,706	
	BORREGOS, WEST (F-74, S)	KLEBERG		12-26-84	5772	1	0	138		0		15,297	
	BORREGOS, W. (F-78,S)	KLEBERG		04-07-85	6028	1	1	467,372		1,077		788,482	
	BORREGOS, W. (F-81)	KLEBERG	M	06-07-76	5856	2	2	67,624		0	F	471,630	
	BORREGOS, W.(F-81-A)	KLEBERG		11-12-71	5862	2	1	10,399		0	F	505,741	
	BORREGOS, W. (F-83)	KLEBERG		11-23-80	5880	2	0	0		0		468,093	
	BORREGOS, W. (F-84)	JIM WELLS		06-12-84	5896	1	0	491		0	F	155,575	
	BORREGOS, W. (F-86, NE)	KLEBERG		10-03-84	6019	1	0	0		0		33,939	
	BORREGOS, W. (F- 90)	KLEBERG		05-12-76	5576	1	0	15,291		277	F	49,189	
	BORREGOS, WEST (G-28)	KLEBERG	M	12-22-78	6276	1	1	27,743		0	F	1,777,890	
	BORREGOS, WEST (SEG A, F-62)	KLEBERG		10-30-77	5600	1	0	0		0		363,731	
	BORREGOS, WEST (SEG A F-88-90)	JIM WELLS	M	09-11-74	5942	2	0	0		0		8,618,223	
	BORREGOS, WEST (SEG B&G E-46)	KLEBERG		11-09-74	4463	1	1	9,963		0	F	2,804,784	
	BORREGOS, WEST (SEG F, E-46)	KLEBERG		06-28-85	4593	1	0	0		0		0	
	BORREGOS, WEST (6150)	KLEBERG		04-04-85	6149	1	1	242,663		2,371		459,222	
	BORREGOS RANCH (4250)	JIM HOGG		06-01-86	4268	1	0	6,815		140	F	58,284	
	BOYLE (2650)	STARR		08-15-69	2633	1	0	0		0		13,937	N
	BOYLE (2900)	STARR		07-16-64	3118	2	1	28,443		0		337,833	N
	BOYLE (3100)	STARR		07-16-64	3118	1	1	16,156		0		74,411	N
	BOYLE (3300)	STARR		09-30-59	3270	2	0	0		0		1,315,733	N
	BOYLE (3400)	STARR		07-08-48	3385	1	0	0		0		71,850	N
	BOYLE (4100)	STARR		11-15-63	4120	2	1	24,642		8		504,583	N
A	BOYLE, WEST (JANALUTZ)	STARR		06-05-63	3484	1	0	0		0		21,413	N
	BOYLE, W. (2600)	STARR		09-28-63	2571	1	0	0		0		1,079	N
P	BRAMAN (YEGUA 2)	JIM WELLS		07-07-85	8174	4	3	111,453		4,683		178,079	
	BRAMAN (YEGUA 5B)	JIM WELLS		10-01-85	7558	2	1	10,089		461		35,270	
P	BRAMAN (6150)	JIM WELLS		11-03-81	8130	13	8	688,513		21,908		6,365,296	
	BRANNON (GUEDIN, LO.)	SAN PATRICIO		06-25-80	10258	2	2	80,578		2,754		1,083,718	
	BRAULIA, EAST (7455 VICKSBURG)	STARR		02-17-83	7447	1	1	44,057		99		489,713	
	BRAVO (WILCOX 9700)	DUVAL		06-08-77	9744	1	1	207,066		1,170		2,557,148	
P	BRAVO (WILCOX 9750)	DUVAL		08-26-80	9750	2	2	341,184		3,232		1,416,675	
	BRAYTON (BERTRAM)	NUECES		04-25-56	6840	1	0	27,160		165	F	503,406	N
	BRAYTON (PERRY)	NUECES		03-01-52	7196	1	1	56,655		87		389,149	N
	BRAYTON (SIMMONDS)	NUECES		03-01-52	7196	1	1	16,257	C	214		5,625,458	N
	BRAYTON (STRAY 6550)	NUECES		11-23-69	6530	1	1	33,770		16		384,097	N
P	BRAYTON (WARDNER -B-)	NUECES		03-01-52	7196	2	1	77,841		550	F	1,920,332	N
	BRAYTON (6350)	NUECES		12-15-69	7949	1	1	89,984		1,036		330,398	N
	BRAYTON (6460)	NUECES		10-07-87	6460	1	1	3,020		0		3,020	
	BRAYTON (6550)	NUECES		01-18-87	6551	1	1	9,523		87		9,523	
P	BRAYTON (6600)	NUECES		07-09-46	6681	6	5	214,715		91	F	3,697,533	N
	BRAYTON (8400)	NUECES		08-27-87	8394	1	1	63,686		1,006		63,686	
	BRAYTON (8700)	NUECES		02-10-78	8704	1	0	9,510		62		386,507	
	BRAYTON, N. (VICKSBURG 8300)	NUECES		02-29-84	8285	1	0	1,815		9		35,792	
	BRAYTON, N. (VICKSBURG 8950)	NUECES		11-22-83	8945	1	1	37,511		676		234,529	
P	BRAYTON, N. (VICKSBURG 9400)	NUECES		07-17-86	9418	2	2	41,622		2,161		41,622	
P	BRAYTON, N. (VICKSBURG 9900)	NUECES		01-31-83	9912	3	3	536,649		17,783		2,347,644	
P	BRAYTON, N. (VICKSBURG 10,000)	NUECES		07-03-92	10035	5	3	119,292		5,954		1,475,686	
P	BRAYTON, N. (VICKSBURG 10,400)	NUECES		10-27-84	10380	3	3	1,065,283		40,796	F	2,555,870	
	BRAYTON, N. (VICKSBURG 10540)	NUECES		04-21-87	10539	1	1	154,121		0	F	250,132	
	BRAYTON, N. (VICKSBURG 11,000)	NUECES		12-28-84	10960	1	0	0		0		24,767	
	BRAYTON, N. (VICKSBURG 11100)	NUECES		11-07-86	11373	1	1	336,413		47,042		357,347	
	BRELUM (CHERNOSKY, W.)	DUVAL		01-07-75	1526	1	1	9,086		0		151,759	
P	BRETTCHANCE (LOBO 6)	WEBB		06-07-94	7250	2	1	770,595		4,318		1,678,871	
	BRIDWELL (HOCKLEY, UPPER)	DUVAL		03-13-70	3520	1	0	0		0		14,455	
	BRIDWELL (PETTUS 4270)	DUVAL		03-03-72	4369	2	0	0		0		365,542	
	BRIDWELL (3000)	DUVAL		07-22-86	3029	1	1	57,111		0		70,671	
	BRIDWELL, WEST (COLE)	DUVAL		11-17-60	3174	2	0	0		0		339,335	N
	BRIDWELL,WEST (GOVT. WELLS)	DUVAL		07-09-60	3764	1	0	0		0		10,971	N
P	BRISCOE (LOBO)	WEBB		03-09-85	8663	5	4	387,634		5,145		1,358,435	
	BROUGHTON (VICKSBURG 9050)	SAN PATRICIO		00-00-00		1	0	0		0		94,651	N
	BRUNI (COLE)	WEBB	M	09-11-52	1740	1	0	0		0		195,592	N
	BRUNI (MIRANDO)	WEBB		00-00-00		1	0	0		0		9,653	N
	BRUNI (OHERN)	WEBB		07-22-65	2588	2	1	48,382		0		48,382	N
	BRUNI (2300)	WEBB		00-00-00	2280	2	0	0		0		731,253	N
	BRUNI (3500)	WEBB		09-24-76	3498	1	0	0		0		4,444	
	BRUNI (3550)	WEBB		09-26-76	3526	1	0	0		0		4,445	
	BRUNI, NORTH (1100)	WEBB		09-24-68	1117	1	0	0		0		175,700	N
	BRUNI, NE. (9760)	WEBB		01-16-80	9760	1	0	0		0		1,275,364	
	BRUNI, N.E. (9850)	WEBB		04-13-81	9830	1	1	13,691		0		153,714	
	BRUNI, NE (10,100)	WEBB		06-29-81	10118	1	1	16,811		0		222,753	
	BRUNI, NE. (10,350)	WEBB		02-09-79	10354	2	0	0		0		1,583,007	
	BRUNI, SOUTH (COLE, UPPER)	WEBB		04-13-59	1786	3	0	0		0		397,987	N
	BRUNI, SOUTH (1700)	WEBB		03-29-60	1700	1	0	0		0		62,196	N
	BRUNI, SE. (2940)	WEBB		01-23-81	5950	1	1	46,534		2,048		481,502	
	BRUNI, S.W. (HUBBERD)	WEBB		02-25-87	9942	1	1	93,909		405		93,909	
	BRUNI, S.W. (LOBO)	WEBB		10-22-83	10150	1	0	8,374		0		1,034,620	
	BRUNI RANCH (LOBO 9200)	WEBB		10-13-83	9198	1	1	10,130		4		134,203	

GAS WELL GAS PRODUCTION AND HYDROCARBON LIQUIDS RECOVERED ON LEASES, BY FIELD, FOR 1987

RRC DISTRICT 4

	FIELD NAME	COUNTY	DISCOVERY DATE	DEPTH (FEET)	TOTAL WELLS EOY	PROD WELLS EOY	TOTAL 1987 PRODUCTION GROSS GAS (MCF)	HYDROCARBON LIQ (BBLS)		CUMULATIVE GROSS GAS PRODUCTION TO 1-1-88 (MCF)	
P	BRUNI RANCH (LOBO 9800)	WEBB	08-24-81	9813	6	5	248,285	125		1,153,450	
	BRUNI RANCH (LOBO 10,000)	WEBB	08-22-81	10075	2	1	157,374	46		1,113,021	
P	BRUNI RANCH (NAVARRO)	WEBB	07-24-76	9884	4	3	570,646	487		8,404,157	
P	BRUNI RANCH (WILCOX 7250)	WEBB	10-01-87	7242	2	2	192,290	290		192,290	
P	BRUNI RANCH (8200)	WEBB	07-12-82	8166	2	2	116,347	934		680,016	
	BUENA SUERTE (2150)	DUVAL	06-06-63	2134	1	0	0	0		112,742	N
P	BUENA SUERTE, N. (TINNEY FB-2-A)	DUVAL	10-06-66	5534	2	1	164,156	976		753,307	N
	BUENA VISTA (1700)	STARR	12-18-49	1758	2	0	0	0		426,556	N
	BULLHEAD CREEK (TROST)	SAN PATRICIO	05-19-82	4143	1	0	0	0		590,746	
A	BURGENTINE LAKE (A)	ARANSAS	03-01-70	7565	2	0	0	0		7,873,472	
	BURGENTINE LAKE (A-1 7580)	ARANSAS	08-13-67	7586	2	0	0	0		3,501,561	N
	BURGENTINE LAKE, SW. (A-2)	ARANSAS	00-00-00		1	0	0	0		0	N
A	BURGENTINE LAKE, SW. (7700)	ARANSAS	06-17-67	7683	1	0	0	0		1,980,739	N
	CABAZOS (A-2)	KENEDY	05-25-78	5788	1	0	0	0		253,496	
	CABAZOS (A-2, UPPER)	KENEDY	03-08-84	5716	1	1	3,177	0		332,302	
	CABAZOS (LM-12)	KENEDY	03-19-71	4189	1	0	0	0		178,751	
	CABAZOS (LM-13A)	KENEDY	03-12-80	4425	2	0	0	0		241,184	
	CABAZOS (LM-15)	KENEDY	08-01-80	4644	1	1	29,352	0		926,444	
	CABAZOS (LM-17A)	KENEDY	04-11-79	5012	1	0	0	0		202,397	
	CABAZOS (LM-24)	KENEDY	10-29-83	5503	1	1	43,612	0		174,933	
P	CABEZON (WILCOX 5900)	WEBB	02-05-62	5986	2	2	91,907	0	F	3,249,792	N
	CABEZON (WILCOX 6000)	WEBB	11-10-55	6040	1	1	85,353	0	F	3,130,868	N
P	CADENA	DUVAL	08-26-42	5260	4	3	12,393	0		556,167	N
A	CADENA (HOCKLEY 1)	DUVAL	01-30-57	4363	1	0	0	0		69,952	N
	CADENA (PETTUS 4720)	DUVAL	04-07-86	4727	1	0	0	0		21,461	
	CADENA (YEGUA 5700)	DUVAL	11-06-85	5782	1	0	13,435	361		73,586	
	CADENA (2800)	DUVAL	10-15-79	2800	1	0	1,308	0		380,700	
	CADENA (3600)	DUVAL	05-15-54	3625	2	0	0	0		533,943	N
A	CADENA (4160)	DUVAL	05-30-78	4555	1	0	0	0		7,578	
	CADENA (6300)	DUVAL	02-15-86	6296	1	0	0	0		21,966	
A	CADENA (6400)	DUVAL	08-25-58	6395	1	0	0	0		65,844	N
	CAGE RANCH (6500)	BROOKS	10-12-65	6514	1	0	0	0		0	N
P	CAGE RANCH (6900)	BROOKS	02-14-60	6903	2	2	40,987	727		11,500,683	N
	CAGE RANCH (7100)	BROOKS	05-17-59	7119	2	2	35,738	634		1,617,344	N
	CAGE RANCH (7400)	BROOKS	01-10-69	7462	1	0	0	0		4,576,984	N
	CAGE RANCH (7800)	BROOKS	01-14-48	7800	2	1	104,020	414		3,539,003	N
P	CAGE RANCH (8000 VICKSBURG UP.)	BROOKS	05-12-46	8022	3	3	171,833	287		13,090,781	N
	CAGE RANCH (8080 VICKSBURG)	BROOKS	02-01-74	8080	1	1	15,215	675		372,041	
P	CAGE RANCH (8300 VICKSBURG)	BROOKS	08-20-57	8351	2	2	504,863	6,713	F	10,034,556	N
	CAGE RANCH (8400 VICKSBURG)	BROOKS	06-23-82	8427	1	1	128,693	2,276		1,117,487	
	CAGE RANCH, N. (7900)	BROOKS	11-21-77	7939	1	1	65,241	640		1,210,654	
	CALALLEN (FRIO 4965)	NUECES	01-24-64	4964	1	0	0	0		142,409	N
	CALALLEN, W. (3260)	NUECES	12-07-66	3262	1	1	95,939	0		1,966,988	N
	CALALLEN, WEST (4900)	NUECES	05-22-84	4936	1	0	0	0		22,194	
	CALALLEN, W. (7600 FRIO)	NUECES	01-09-64	7596	1	0	0	0		297,246	N
	CALANDRIA (D-88)	KENEDY	02-11-86	3850	1	0	0	0		76,319	
	CALANDRIA (E-02)	KENEDY	09-01-79	4036	5	0	0	0		11,133,592	
	CALANDRIA (E-49)	KENEDY	03-07-79	4507	1	0	0	0		46,457	
	CALANDRIA (E-72)	KENEDY	10-17-84	4773	1	0	0	0		17,434	
	CALANDRIA (E-77)	KENEDY	05-10-84	4776	1	0	0	0		298,545	
	CALANDRIA (E-92,W)	KENEDY	08-15-84	4898	1	0	0	0		207,269	
	CALANDRIA (F-04)	KENEDY	04-01-78	5038	1	0	0	0		236,875	
	CALANDRIA (F-30, W)	KENEDY	02-24-83	5326	1	0	640	0		589,631	
	CALANDRIA (F-30)	KENEDY	11-08-77	5304	1	0	0	0		356,278	
	CALANDRIA (F-49)	KENEDY	10-15-82	5606	4	0	65,052	47	F	866,973	
	CALANDRIA (F-68)	KENEDY	05-31-80	5796	1	0	0	0		1,219,438	
	CALANDRIA (F-78)	KENEDY	10-25-79	5919	1	0	0	0		1,635,654	
	CALANDRIA (G-33)	KENEDY	09-06-79	6308	3	0	1,927	0	F	6,157,671	
	CALANDRIA (G-49)	KENEDY	04-25-83	6597	1	0	0	0		78,087	
	CALANDRIA (G-97)	KENEDY	03-06-82	7053	1	0	0	0		20,850	
	CALANDRIA (H-59)	KENEDY	M 03-13-75		16	9	653,615	0	F	26,047,200	
	CALANDRIA (H - 72)	KENEDY	01-06-76	7723	7	2	130,063	118		9,725,801	
	CALANDRIA (H73)	KENEDY	06-18-77		5	3	455,003	191	F	14,188,251	
	CALANDRIA (H-79)	KENEDY	05-18-78	7800	4	2	530,896	225	F	15,417,801	
	CALANDRIA (H-98)	KENEDY	09-03-80	7993	1	0	0	0		672,407	
	CALANDRIA (I-05)	KENEDY	07-22-80	8004	1	0	0	0		1,758,093	
	CALANDRIA (I-10)	KENEDY	07-02-79	8081	1	0	0	0		1,278,442	
	CALANDRIA (I-27)	KENEDY	10-18-83	8241	2	0	0	0		835,703	
	CALANDRIA (I-37)	KENEDY	10-31-80	8354	2	1	44,682	19	F	1,256,667	
	CALANDRIA (I-45)	KENEDY	03-17-75	8448	1	0	0	0		1,584,882	
	CALANDRIA (I-46)	KENEDY	05-20-77	8453	3	1	49,635	0	F	6,088,579	
	CALANDRIA (I-53)	KENEDY	01-31-77	8520	2	0	0	0		2,545,233	
	CALANDRIA (I-60)	KENEDY	03-27-72	8603	1	1	68,437	146		1,961,614	
	CALANDRIA (I-75)	KENEDY	06-02-77	8782	3	1	94,500	97		5,579,531	
	CALANDRIA (I-76)	KENEDY	04-22-76	8772	1	0	0	0		2,605,668	
	CALANDRIA (4850)	KENEDY	05-20-57	4850	2	0	0	0		538,347	N
	CALANDRIA (8600 FRIO)	KENEDY	01-28-52	8675	3	1	54,509	58	F	14,091,192	N
	CALANDRIA, E. (I-08)	KENEDY	01-24-84	8086	1	0	0	0		10,111	
P	CALLAGHAN, N. (WILCOX, LO.)	WEBB	01-23-81	6492	3	3	638,486	821	F	2,917,709	
	CAMERON (E, UPPER)	STARR	M 10-02-43	4100	3	1	52,649	0		2,214,935	N
A	CAMERON (FRIO 3900)	STARR	02-02-55	3932	1	1	17,511	55	F	1,275,401	N
A	CAMERON (FRIO 4100)	STARR	12-01-87	4160	1	1	13,700	15		13,700	
	CAMERON, SOUTH (FAYE 6500)	STARR	01-07-88	6568	1	0	0	0		0	
	CANALES (YEGUA 5160)	DUVAL	06-14-84	5159	1	0	3,626	0	F	17,614	
	CANALES, A.T. (9200 LOBO)	ZAPATA	09-01-79	9222	1	1	29,172	0		500,626	
	CANDELARIA (G-22)	KENEDY	09-12-56	6217	2	0	0	C 0		553,205	N
	CANDELARIA (G-30)	KENEDY	03-11-62	6310	5	0	90,818	0	F	1,345,944	N
	CANDELARIA (G-41)	KENEDY	04-06-64	6392	1	0	16,396	0	F	1,404,594	N
	CANDELARIA (G-45)	KENEDY	09-12-56	6459	1	0	0	0		70,371	N
	CANDELARIA (G-71)	KENEDY	10-02-63	6715	1	1	52,815	0	F	1,296,956	N
	CANDELARIA (G-77)	KENEDY	09-06-61	6754	1	0	1,038	0	F	977,946	N
	CANDELARIA (I-2, S)	KENEDY	11-17-83	8232	1	0	0	0		283,982	
	CANDELARIA (I-45)	KENEDY	01-09-80	8446	1	1	94,155	0	F	2,337,068	
	CANDELARIA (I-83)	KENEDY	06-01-79	8898	1	1	38,825	0	F	661,744	
P	CANDELARIA (I-87)	KENEDY	06-14-62	8910	3	2	332,098	0	F	10,029,986	N
	CANDELARIA (I-90)	KENEDY	03-22-83	9001	1	1	50,509	0	F	486,493	
	CANDELARIA (J-05)	KENEDY	05-31-83	9138	1	1	50,940	0	F	631,879	
	CANDELARIA (J-10)	KENEDY	09-03-80	9097	1	0	0	0		540,505	
	CANDELARIA (J-47, E.)	KENEDY	12-03-79	9540	3	1	271,155	0	F	3,535,477	

RAILROAD COMMISSION OF TEXAS
OIL AND GAS DIVISION
GAS WELL GAS PRODUCTION AND HYDROCARBON LIQUIDS RECOVERED ON LEASES, BY FIELD, FOR 1987

RRC DISTRICT 4

	FIELD NAME	COUNTY	DISCOVERY DATE	DEPTH (FEET)	TOTAL WELLS EOY	PROD WELLS EOY	TOTAL 1987 GROSS GAS (MCF)	PRODUCTION HYDROCARBON LIQ (BBLS)		CUMULATIVE GROSS GAS PRODUCTION TO 1-1-88 (MCF)	
	CANDELARIA (J-39)	KENEDY	03-23-82	9416	1	1	21,914	0	F	201,743	
	CANDELARIA (J-57, SOUTH)	KENEDY	03-18-75	9752	2	2	52,743	0	F	858,000	
	CANDELARIA (M-77)	KENEDY	12-22-80	12775	1	1	74,889	0	F	741,521	
P	CANDELARIA (9600)	KENEDY	11-11-55		3	1	304,689	0	F	7,153,385	N
	CANELO (B-78)	KLEBERG	05-04-72	2762	1	0	0	0		3,193,066	
	CANELO (B-92)	KLEBERG	08-15-81	2951	1	0	0	0		102,944	
	CANELO (C-16)	KLEBERG	07-26-69	3159	1	0	0	0		1,242,139	N
	CANELO (C-48)	KLEBERG	09-15-81	3467	1	0	0	0		188,643	
	CANELO (C-58)	KLEBERG	09-17-64	3607	1	0	0	0		711,598	N
	CANELO (C-66)	KLEBERG	01-22-72	3660	1	0	0	0		342,857	
	CANELO (C-69)	KLEBERG	06-10-80	3680	1	0	0	0		165,392	
	CANELO (C-75)	KLEBERG	07-15-82	3776	1	0	0	0		4,081	
	CANELO (E-38)	KLEBERG	06-17-85	4348	1	0	0	0		62,272	
	CANELO (G-84)	KLEBERG	08-31-80	6846	1	0	0	0		16,890	
	CANELO (H-11)	KLEBERG	03-23-68	7228	1	0	0	0		362,785	N
	CANELO (I-26)	KLEBERG	09-04-84	8302	1	0	0	0		58,620	
	CANO-MEXICO (5900 FRIO UPPER)	HIDALGO	01-08-63	5902	2	0	0	0		7,144,056	N
	CANO-MEXICO (6000)	HIDALGO	02-15-79	6000	1	1	383,028	5,192		2,878,773	
	CANO-MEXICO (6450)	HIDALGO	02-03-66	6462	1	0	0	0		0	N
	CANO-MEXICO (6530)	HIDALGO	02-03-66	6536	1	0	0	0		0	N
	CANO-MEXICO (6600)	HIDALGO	03-15-79	6605	2	0	875	0	F	1,448,523	
	CANO-MEXICO (6700)	HIDALGO	03-10-58	6698	2	1	68,764	0	F	3,307,413	N
	CANO-MEXICO (7100)	HIDALGO	03-10-58	7127	1	0	0	0		0	N
	CANO-MEXICO (7590)	HIDALGO	03-18-74	7592	1	1	47,915	78	F	1,493,866	
	CANO-MEXICO (7600)	HIDALGO	09-26-57	7628	1	1	103,012	519		766,951	N
	CANO-MEXICO (8550)	HIDALGO	05-10-80	8542	2	1	150,894	596		1,769,436	
	CANTU (LOBO 6)	WEBB	04-07-80	6196	1	0	0	0		1,642,319	
P	CAPRICE (LOBO)	WEBB	10-01-80	8852	8	6	1,345,158	19,994	F	7,177,397	
P	CAPRICORN (FIRST QUEEN CITY)	STARR	05-19-82	6238	2	2	257,698	1,407		2,798,194	
	CAPRICORN (800)	STARR	04-16-87	806	1	1	89,241	0		89,241	
A	CAPTAIN LUCEY (I-3)	JIM WELLS	01-24-61	4274	1	0	0	0		9,874	N
	CAPTAIN LUCEY (S)	JIM WELLS	10-20-58	4978	3	2	53,061	0	F	1,060,595	N
	CAPTAIN LUCEY (VICKSBURG #2)	JIM WELLS	05-10-58	5648	1	1	8,807	0		197,007	N
A	CAPTAIN LUCEY (VICKSBURG #3)	JIM WELLS	05-09-57	5636	1	0	2,696	255		154,128	N
	CAPTAIN LUCEY (X-1)	JIM WELLS	01-21-59	5300	2	1	11,496	0	F	726,429	N
	CAPTAIN LUCEY (3400)	JIM WELLS	02-07-52	3453	1	0	0	0		87,405	N
	CAPTAIN LUCEY (3550)	JIM WELLS	09-20-52	3549	1	1	5,010	0		446,490	N
	CAPTAIN LUCEY (3860)	JIM WELLS	12-21-83	3857	1	1	12,655	0		110,206	
	CAPTAIN LUCEY (4000)	JIM WELLS	00-00-00	3950	4	2	36,302	0		1,280,160	N
	CAPTAIN LUCEY (4100)	JIM WELLS	06-22-50	4125	3	1	2,527	0		296,745	N
	CAPTAIN LUCEY (4300)	JIM WELLS	05-03-62	4280	1	1	14,070	17	F	155,812	N
	CAPTAIN LUCEY (4400)	JIM WELLS	07-03-53	4474	2	0	0	0		73,110	N
A	CAPTAIN LUCEY (4500)	JIM WELLS	06-30-53	4505	1	0	0	0		0	N
	CAPTAIN LUCEY (4500 A)	JIM WELLS	04-14-54	4500	1	0	0	0		88,255	N
	CAPTAIN LUCEY (4700)	JIM WELLS	04-16-69	4697	1	1	5,313	107		45,527	N
	CAPTAIN LUCEY (4925)	JIM WELLS	02-20-53	4935	1	1	13,088	0		289,566	N
	CAPTAIN LUCEY (5320 SAND)	JIM WELLS	11-26-80	5322	1	1	7,943	0	F	568,853	
	CAPTAIN LUCEY (5410)	JIM WELLS	08-10-87	5412	1	0	0	0		0	
A	CAPTAIN LUCEY (5430)	JIM WELLS	07-28-87	5560	1	1	33,028	92		33,028	
	CAPTAIN LUCEY (5440)	JIM WELLS	05-11-84	5687	1	0	0	0		31,890	
A	CAPTAIN LUCEY (5860)	JIM WELLS	04-30-85	5858	1	0	0	0		42,910	
	CARESS (LOBO)	WEBB	01-15-93	8775	1	1	191,394	3,538		1,369,242	
	CARL PETERS (B-8)	BROOKS	03-01-76	7014	1	0	0	0		129,529	
	CARL PETERS (C-5)	BROOKS	04-13-76	7287	1	0	0	0		1,012,659	
	CARL PETERS (D-4-8)	BROOKS	04-11-76	7673	1	1	63,402	0	F	3,114,680	
A	CARL PETERS (E-3)	BROOKS	05-23-75	7799	1	0	0	0		745,086	
	CARMELIA (LOBO-6)	WEBB	08-29-86	9350	1	1	87,310	1,388	F	188,911	
	CARMON (LOBO 6)	WEBB	03-07-85	8995	1	0	12,863	100	F	122,422	
	CARO CREEK (YEGUA 15)	JIM WELLS	05-20-87	7118	1	1	32,739	1,815		32,739	
	CARO CREEK (YEGUA 21)	JIM WELLS	12-24-85	7422	1	1	408,347	15,835		923,337	
	CARO CREEK (YEGUA 7270)	JIM WELLS	03-28-86	7318	1	1	9,563	617		34,528	
	CAROLINA-TEX (700)	WEBB	08-31-76	744	1	1	8,327	0		125,659	
	CAROLINA-TEX (800)	WEBB	12-02-68	855	1	1	3,304	0		157,716	N
P	CAROLINA-TEX (900)	WEBB	09-20-59	918	3	1	15,775	0		189,965	N
	CAROLINA-TEX (2100 MIRANDO)	WEBB	03-05-62	2094	5	1	2,774	0		495,867	N
	CAROLINA-TEX (2200 MIRANDO)	WEBB	03-28-62	2282	2	1	2,487	0		36,723	N
A	CAROLINA-TEX (2300-A)	WEBB	08-04-67	2391	1	0	198	0		689,728	N
	CAROLINA-TEX (2300-B)	WEBB	11-07-65	2324	1	0	0	0		129,992	N
	CAROLINA-TEX (2400)	WEBB	08-02-59	2401	5	2	17,636	0		553,294	N
	CAROLINA-TEX (2550)	WEBB	08-02-59	2554	2	0	1,165	0		278,783	N
P	CAROLINA-TX (3000)	WEBB	07-26-79	3020	2	2	4,972	0		177,577	
A	CAROLINA-TEX, N.(WILCOX)	WEBB	10-01-76	7216	1	1	35,583	308		329,430	
	CAROLINA-TEX, SW (1260)	WEBB	10-19-77	1257	2	0	0	0		92,167	
	CAROLINA-TEX, SW. (1940)	WEBB	07-20-81	1930	1	0	0	0		6,341	
P	CARR (LOBO)	WEBB	10-04-79	9886	22	18	6,509,989	94,654	F	30,123,597	
	CARR (LOBO 8300)	WEBB	09-11-86	8247	1	0	0	0		25	
P	CARR (LOBO 8600)	WEBB	05-31-86	8641	4	3	2,078,237	15,691		3,213,246	
P	CARR (LOBO 8700)	WEBB	07-15-82	8754	13	13	7,528,007	90,817		14,593,157	
	CARR (LOBO 10,100)	WEBB	09-24-30	10112	1	0	0	0		42,419	
P	CARR (WILCOX)	WEBB	03-21-79	8206	18	17	8,903,104	155,717	F	12,073,713	
	CARRL RANCH (2ND YEGUA SAND)	DUVAL	03-04-85	7662	1	0	0	0		52,451	
	CASA VERDE (CLARK)	WEBB	05-10-85	6593	2	1	165,212	3,463	F	240,003	
	CASA VERDE (DIX)	WEBB	01-05-84	6720	1	0	3,729	0	F	22,596	
P	CASA VERDE (HIRSCH LOWER)	WEBB	02-01-82	6484	10	6	9,849,925	63,408	F	20,514,854	
	CASAS (6756)	HIDALGO	M 07-30-76	6756	1	1	925	0		127,840	
	CATTO (LOBO 9900)	WEBB	05-14-82	9928	3	1	6,109	48	F	191,777	
P	CATTO (LOBO 10200)	WEBB	03-26-81	10186	4	4	229,694	954	F	3,219,250	
	CEDRO HILL (1400)	DUVAL	02-22-49	1408	2	0	0	0		373,973	N
	CEDRO HILL, WEST (1400)	DUVAL	02-22-49	1408	1	0	0	0		3,625	N
	CELICIA (WILCOX CARRIZO)	WEBB	11-20-83	7990	1	1	237,811	2,742		1,046,462	
	CERRITOS (LF-7)	HIDALGO	08-05-81	7280	2	0	31,620	0	F	266,730	
	CERRITOS (6035)	HIDALGO	08-18-73	6035	1	0	0	0		1,799	
	CERRITOS (7400)	HIDALGO	03-16-72	7410	3	0	0	0		2,684,797	
	CERRITOS (7900)	HIDALGO	06-26-73	7924	1	0	0	0		9,247	
	CERRITOS (8000)	HIDALGO	03-16-72	8012	3	1	42,896	260	F	1,992,781	
A	CHALKEY CREEK (OLMOS)	WEBB	11-15-74	5570	2	0	0	0		0	
	CHAPMAN RANCH (A)	NUECES	11-05-86	7808	1	1	11,990	275		51,528	
	CHAPMAN RANCH (C-5, N.)	NUECES	05-08-85	4432	1	0	0	0		12,554	
A	CHAPMAN RANCH (C- 8)	NUECES	01-05-53	4304	1	0	0	0		835,407	N

GAS WELL GAS PRODUCTION AND HYDROCARBON LIQUIDS RECOVERED ON LEASES, BY FIELD, FOR 1987

RRC DISTRICT 4

	FIELD NAME	COUNTY	DISCOVERY DATE	DEPTH (FEET)	TOTAL WELLS EOY	PROD WELLS EOY	TOTAL 1987 PRODUCTION GROSS GAS (MCF)	HYDROCARBON LIQ (BBLS)		CUMULATIVE GROSS GAS PRODUCTION TO 1-1-88 (MCF)	
	CHAPMAN RANCH (C-16)	NUECES	05-28-53	4414	2	1	7,040	0		1,324,120	N
A	CHAPMAN RANCH (C-19)	NUECES	12-02-74	4390	1	0	16,643	0		84,138	
A	CHAPMAN RANCH (GRETA A, UP.)	NUECES	12-13-79	5349	1	0	0	0		78,837	
	CHAPMAN RANCH (L-20)	NUECES	07-07-50	3134	8	0	0	0		9,968,418	N
	CHAPMAN RANCH (L-20-2)	NUECES	11-23-53	3134	4	0	0	0		4,173,401	N
	CHAPMAN RANCH (L-21,LOWER)	NUECES	02-21-74	3074	1	0	0	0		528,329	
	CHAPMAN RANCH (L-23)	NUECES	04-05-53	3164	4	0	0	0		1,023,249	N
P	CHAPMAN RANCH (L-24)	NUECES	04-11-70	3170	7	3	118,619	0	F	706,228	
A	CHAPMAN RANCH (O-18)	NUECES	08-17-78	4020	2	0	0	0		107,029	
	CHAPMAN RANCH (Q-32)	NUECES	03-21-82	2562	1	0	0	0		225,094	
	CHAPMAN RANCH (2450)	NUECES	02-17-87	2459	1	0	3,835	0		3,835	
	CHAPMAN RANCH (2700)	NUECES	01-26-73	2722	1	0	0	0		100,574	
	CHAPMAN RANCH (2850)	NUECES	12-31-85	2867	1	1	63,869	0		152,606	
	CHAPMAN RANCH (2980)	NUECES	10-04-78	2982	1	0	0	0		85,926	
	CHAPMAN RANCH (3500)	NUECES	01-28-71	355	1	0	0	0		2,904,294	
	CHAPMAN RANCH (3500-A)	NUECES	05-07-85	3485	1	1	78,572	0		221,713	
	CHAPMAN RANCH(3600)	NUECES	05-03-74	3441	1	0	0	0		582,352	
	CHAPMAN RANCH (6600)	NUECES	12-27-74	6599	1	0	0	0		51,778	
	CHAPMAN RANCH (8150)	NUECES	01-06-86	8154	1	0	0	0		40,439	
	CHAPMAN RANCH (8400)	NUECES	11-01-79	8400	2	0	0	0		265,595	
A	CHAPMAN RANCH, E. (7270)	NUECES	05-02-86	7276	1	0	0	0		88,492	
	CHAPMAN RANCH, N. (5030)	NUECES	11-12-84	5028	1	0	0	0		142,411	
	CHAPOTE (10700)	WILLACY	06-18-87	10682	1	1	5,488	35		5,488	
A	CHARAMOUSCA (WILCOX 5450)	DUVAL	03-16-72	6	1	1	47,356	263		318,699	
A	CHARAMOUSCA, NORTH (ROSENBERG)	DUVAL	01-11-51	1986	2	0	0	0		96,632	N
	CHARAMOUSCA, W. (MIRANDO LO)	DUVAL	11-18-68	1570	1	1	43,143	0		43,143	N
	CHARAMOUSCA, WEST (MIRANDO 2)	DUVAL	04-18-49	1286	3	1	49,876	0		1,495,603	N
P	CHARAMOUSCA, WEST (ROSENBERG)	DUVAL	05-30-54	2018	3	2	150,174	0		175,273	N
	CHARAMOUSCA, W.(STRINGER-1700)	DUVAL	10-09-57	1715	1	0	0	0		113,947	N
	CHARAMOUSCA, W. (WILCOX 2 SEG B)	DUVAL	03-05-67	5434	1	0	0	0		130,765	N
	CHARAMOUSCA, W. (WILCOX 2 SEG E)	DUVAL	10-16-68	5458	1	0	0	0		159,486	N
	CHARAMOUSCA, W. (YEGUA, UP.)	DUVAL	06-16-49	1825	2	0	0	0		22,538	N
	CHARAMOUSCA, WEST (2100)	DUVAL	08-18-58	2110	3	0	0	0		79,682	N
A	CHARAMOUSCA, WEST (2200)	DUVAL	03-02-57	2184	2	0	0	0		0	N
P	CHARCO (9200)	ZAPATA	04-09-81	9194	25	24	21,044,853	17,228	F	52,761,197	
P	CHARCO (9400)	ZAPATA	10-31-79	9405	9	6	1,051,060	1,880		18,571,995	
P	CHARCO (9900)	ZAPATA	10-23-79	10226	21	18	3,239,732	4,466	F	13,450,870	
	CHARCO LARGO CREEK (3330)	JIM HOGG	08-03-84	3326	1	0	0	0		91,215	
	CHARCO REDONDO, E. (MANILA)	ZAPATA	02-25-62	1544	3	2	310	0		127,512	N
	CHARITY (WALKER)	WEBB	08-12-85	9300	1	1	27,982	107	F	110,501	
	CHATTERTON (F-80)	JIM HOGG	09-19-85	5811	1	0	0	0		0	
	CHATTERTON, S. (F-80)	JIM HOGG	05-01-85	5770	1	0	0	0		0	
	CHAVACO (LOBO)	WEBB	09-16-85	9080	1	1	102,893	1,207		330,510	
	CHEMEL (LOBO)	WEBB	10-12-84	8305	1	1	92,826	1,128		371,231	
A	CHESS (FROST SAND)	WILLACY	03-21-77	6685	1	0	0	0		151,356	
	CHESS (NO. 36)	WILLACY	10-07-66	6301	1	0	0	0		278,890	N
A	CHESS (NO. 56 SAND)	WILLACY	12-28-72	8494	1	0	0	0		821,241	
	CHIHUAHUA (8000)	HIDALGO	11-15-82	8035	1	1	34,450	468		107,481	
	CHILTIPIN (COLE)	DUVAL	08-26-86	3460	1	1	22,696	0		26,100	
	CHILTIPIN, WEST (COLE, LO.)	DUVAL	04-24-76	3457	1	0	0	0		88,236	
A	CHILTIPIN, WEST (HOCKLEY, UPPER)	DUVAL	08-21-75	4064	1	0	0	0		101,464	
P	CINCO COMPADRES (DIX)	WEBB	08-09-84	7170	3	2	117,659	1,060	F	475,274	
P	CINCO COMPADRES (HIRSCH LOWER)	WEBB	12-27-83	7528	4	4	1,704,561	10,591	F	4,399,228	
	CINCO COMPADRES (WILCOX 5660)	WEBB	12-28-83	5608	1	1	50,446	363	F	337,310	
	CINCO DE MAYO (800)	ZAPATA	03-17-64	814	1	0	0	0		0	N
	CINCO DE MAYO (900)	ZAPATA	02-12-60	874	1	1	60,830	0		577,999	N
	CINCO DE MAYO (1250)	ZAPATA	05-12-78	1244	1	1	27,096	0		399,077	
	CINCO DE MAYO (1450)	ZAPATA	11-23-73	1452	3	1	35,356	0		1,067,491	
	CINCO DE MAYO (2000)	ZAPATA	05-08-45	1948	1	0	55,226	0		3,379,113	N
	CINCO DE MAYO (2300)	ZAPATA	08-31-49	2300	1	1	23,784	0		1,289,850	N
	CINCO DE MAYO (2540)	ZAPATA	12-18-78	2647	1	0	0	0		49,335	
	CINCO DE MAYO (2650)	ZAPATA	04-03-64	2660	1	1	24,007	0		2,757,031	N
	CINCO DE MAYO (2840)	ZAPATA	05-03-77	2840	1	0	0	0		95,050	
	CINCO DE MAYO (2860)	ZAPATA	05-24-76	2876	1	0	0	0		268,638	
	CINCO DE MAYO (3100)	ZAPATA	04-15-69	3113	1	1	63,979	0		2,422,074	N
	CINCO DE MAYO (8500)	ZAPATA	02-20-76	8440	3	0	0	0		452,713	
	CITRUS CITY (7500)	HIDALGO	02-02-79	7510	1	0	0	0		426,722	
	CLARA DRISCOLL (2100)	NUECES	03-22-58	2408	1	0	0	0		0	N
	CLARA DRISCOLL (8700)	NUECES	01-12-77	8712	2	0	0	0		694,771	
	CLARA DRISCOLL, NW. (5660)	NUECES	03-08-79	5665	1	0	0	0		0	
	CLARA DRISCOLL, (SEG. B 3300)	NUECES	08-19-85	3462	1	0	0	0		12,335	
	CLARA DRISCOLL, SOUTH (1700)	NUECES	06-19-58	1726	1	0	0	0		79,604	N
	CLARA DRISCOLL, SOUTH (2050)	NUECES	07-09-62	2063	1	0	0	0		7,799	N
	CLARA DRISCOLL, SOUTH (2100 GAS)	NUECES	07-06-62	2134	1	0	0	0		21,110	N
	CLARA DRISCOLL, SOUTH (3200)	NUECES	00-00-00		1	0	0	0		0	N
	CLARA DRISCOLL, SOUTH (3500)	NUECES	01-11-45	3505	2	0	0	0		194,918	N
A	CLARA DRISCOLL, SOUTH (3600)	NUECES	04-01-39	3630	3	1	2,504	0		99,118	N
	CLARA DRISCOLL, SOUTH (3800)	NUECES	05-31-41	3850	4	1	28,574	0		950,361	N
A	CLARA DRISCOLL, S. (3900)	NUECES	04-10-66	3915	1	0	0	0		0	N
	CLARA DRISCOLL, SOUTH (4400)	NUECES	04-16-48	4425	2	0	0	0		171,243	N
	CLARA DRISCOLL, S. (4700 BLK C)	NUECES	05-22-67	4710	1	0	0	0		150,585	N
	CLARA DRISCOLL, SOUTH (5000)	NUECES	09-07-47	5005	2	1	8,538	0		8,538	N
A	CLARA DRISCOLL, S. (5040)	NUECES	05-20-87	5028	1	0	0	0		0	
	CLARA DRISCOLL, SOUTH (5100)	NUECES	02-19-50	5146	1	0	0	0		154,289	N
A	CLARA DRISCOLL, S. (5350 F8 A)	NUECES	10-01-85	5382	1	1	28,066	0		58,288	
	CLARA DRISCOLL, S. (5460 FRIO)	NUECES	02-22-85	5454	1	1	8,968	0		31,930	
	CLARA DRISCOLL, SOUTH (5865)	NUECES	05-10-66	5866	1	1	43,126	433		718,856	N
	CLARA DRISCOLL, SOUTH (6250)	NUECES	08-15-73	6250	1	0	0	0		0	
	CLARA DRISCOLL, SOUTH (6850)	NUECES	10-17-83	6838	1	1	108,820	493		389,839	
P	CLARA DRISCOLL, SOUTH (8300)	NUECES	09-25-63	8238	3	2	38,738	65	F	1,791,365	N
P	CLARA DRISCOLL, SOUTH (8400)	NUECES	11-02-62	8446	4	1	57,956	66	F	5,448,228	N
	CLARA DRISCOLL, SOUTH (8600)	NUECES	11-02-62	8618	2	0	0	0		1,031,233	N
A	CLARA DRISCOLL, SE. (FRIO 5150)	NUECES	07-17-85	5122	1	1	2,790	0	F	24,265	
A	CLARA DRISCOLL, S.E. (6710)	NUECES	01-04-83	6698	1	1	34,236	0		165,131	
	CLARK RANCH (WILCOX C)	WEBB	06-14-74	7935	2	0	0	0		146,661	
	CLARKWOOD,S (FRIO M-2)	NUECES	02-28-78	7868	1	1	93,663	1,309		917,050	
P	CLEAR (MIOCENE 6450)	ARANSAS	03-15-79	6442	2	2	1,059,736	15,450		5,260,978	
	CLEAR (MIOCENE 6680)	ARANSAS	04-11-79	6886	1	1	704,285	5,503		3,319,862	
	CLEAR (MIOCENE 6700)	ARANSAS	01-10-79	6726	1	1	873,959	6,774		3,838,088	

RAILROAD COMMISSION OF TEXAS
OIL AND GAS DIVISION

GAS WELL GAS PRODUCTION AND HYDROCARBON LIQUIDS RECOVERED ON LEASES, BY FIELD, FOR 1987

RRC DISTRICT 4

	FIELD NAME	COUNTY		DISCOVERY DATE	DEPTH (FEET)	TOTAL WELLS EOY	PROD WELLS EOY	TOTAL 1987 PRODUCTION GROSS GAS (MCF)	HYDROCARBON LIQ (BBLS)		CUMULATIVE GROSS GAS PRODUCTION TO 1-1-86 (MCF)	
	CLEAR, W. (10,600)	ARANSAS		06-11-83	10616	1	0	0	0		662,424	
	CLEAR, NORTH (MIOCENE 6900)	ARANSAS		08-28-82	6928	2	1	259,213	487		2,037,945	
	CLEAR, NORTH (MIOCENE 6960)	ARANSAS		07-18-86	6966	1	1	247,329	2,280	F	431,760	
	CLEAR, NORTH (MIOCENE 7200)	ARANSAS		08-28-82	7196	2	1	252,035	2,244	F	3,214,564	
	CLEAR, SOUTH (FRIO 8600)	ARANSAS		03-17-86	8630	1	1	535,935	1,531	F	886,908	
	CLEAR, S. (FRIO 9500)	ARANSAS		03-17-86	9490	1	0	5,746	0	F	260,286	
	CLEAR, S. (FRIO 10660)	ARANSAS		08-11-84	10661	1	1	50,540	1,786	F	833,894	
	CLEAR, S. (FRIO 10700)	ARANSAS		08-11-84	10712	1	1	169,593	6,485		988,595	
	COASTAL (5600)	STARR		10-18-66	5664	1	1	43,065	0		485,259	N
P	COASTAL, E. (4850)	STARR		09-03-68	4838	3	2	20,394	355		324,618	N
	CODY (4000 GAS)	NUECES		02-19-61	3960	1	1	2,745	0		23,088	N
	COLE (COLE 3RD)	DUVAL	M	08-16-71	1691	9	7	72,981	0		2,794,716	
	COLE (4050)	DUVAL		02-06-82	4058	2	0	31,026	63	F	323,689	
	COLE, E. (MIRANDO 2300)	WEBB		09-19-69	2291	1	1	1,527	0		82,097	N
A	COLE, WEST	WEBB		08-01-76	2307	2	0	0	0		71,672	
	COLE, WEST (CARLOS)	WEBB		08-02-62	6739	1	0	0	0		0	N
	COLE, WEST (COLE)	WEBB		03-28-75	1750	6	0	2,772	0		871,942	
A	COLE, WEST (MCLEAN)	WEBB		06-03-87	3560	1	1	17,985	0		17,985	
	COLE,WEST (1260)	WEBB		06-13-78	1260	4	0	0	0		415,348	
	COLE, WEST (1600 FRIO)	DUVAL		12-09-54	1633	1	0	0	0		44,206	N
	COLE, WEST (2520 PETTUS)	WEBB		03-25-68	2524	1	0	0	0		160,105	N
A	COLE, WEST (2900)	WEBB		08-10-65	2924	1	1	8,613	68		775,676	N
	COLE, WEST (3500)	WEBB		09-12-77	3526	1	0	0	0		87,166	
	COLE, WEST (WILCOX)	WEBB		01-25-81	9940	1	0	11,955	0		333,390	
	COLE, WEST (WILCOX 12400)	WEBB		08-22-83	12470	1	0	0	0		7,928	
	COLMENA (COLE 1500)	DUVAL		06-04-37	1533	3	0	0	0		169,856	N
	COLMENA (FRIO 750)	DUVAL		12-14-74	2600	1	0	0	0		185,471	
P	COLMENA (FRIO 1200)	DUVAL		11-18-74	1203	3	0	439	0		836,277	
	COLMENA (1900)	DUVAL		12-13-74	1890	4	0	474	0		556,067	
	COLORADO (2800)	JIM HOGG		00-00-00		1	0	0	0		0	N
	COMITAS (DEEP)	ZAPATA		12-19-77	10049	1	1	6,777	1	F	109,965	
	COMITAS (3200)	ZAPATA		04-02-86	3205	1	0	0	0		9	
	COMITAS (8450)	ZAPATA		07-06-84	8446	1	1	90,426	382		657,126	
	COMITAS(8600)	ZAPATA		01-17-74	8583	1	1	299,789	222	F	4,826,730	
P	COMITAS (8900)	ZAPATA		09-06-72	8964	3	2	209,010	129	F	6,790,280	
	COMITAS (9600)	ZAPATA		09-06-72	9590	2	1	31,732	4	F	2,078,168	
	COMITAS, S. (8150)	ZAPATA		07-27-82	8138	1	1	471,948	0		2,271,270	
	COMITAS, S. (8700)	ZAPATA		12-08-84	8712	1	1	377,786	0	F	1,045,753	
	COMITAS, S. (8850)	ZAPATA		01-14-92	8840	1	1	317,047	0	F	2,887,531	
	COMMONWEALTH (COMMONWEALTH)	SAN PATRICIO		10-09-57	9636	1	1	156,297	1,187		563,536	N
	COMMONWEALTH (DUBOSE A)	SAN PATRICIO		12-04-81	9550	1	1	127,723	5,457		749,252	
A	COMMONWEALTH (WATSON)	SAN PATRICIO		05-04-58	9372	1	1	18,458	509		699,038	N
	CONCEPION, EAST (6000)	DUVAL		10-29-83	5992	1	1	13,166	204		29,692	
	CONCEPTION (TINNEY)	DUVAL		09-07-68	5510	1	1	6,936	32		271,946	N
	CONNIE (8000)	HIDALGO		02-16-79	7986	1	0	0	0		373,190	
	CONNIE (8300)	HIDALGO		00-00-00	8280	1	1	45,329	238		1,112,709	N
A	CONOCO DRISCOLL	DUVAL		02-01-29	3350	11	1	15,872	46	F	7,996,853	N
	CONOCO DRISCOLL (COLE)	DUVAL		12-22-27	2437	1	1	18,081	0	F	837,272	N
	CONOCO DRISCOLL (COLE -J-)	DUVAL		11-20-69	2355	2	0	5,186	0		298,225	N
A	CONOCO DRISCOLL(GOVT.WELLS 1 UP)	DUVAL		11-12-36	10017	3	0	0	0		1,340,191	N
	CONOCO DRISCOLL (GOVT.WELLS 3RD)	DUVAL		02-01-29	3350	1	0	0	0		206,048	N
	CONOCO DRISCOLL(ESEGBFRIOCOLEUP)	DUVAL		12-27-72	2472	1	0	0	0		320,110	
	CONOCO DRISCOLL(W.SEG.FRIO COLE)	DUVAL		09-19-42	2477	1	0	0	0		349,334	N
A	CONOCO DRISCOLL, S. (COLE -A-)	DUVAL		06-01-70	2536	1	0	0	0		3,654	
P	CONOCO, DRISCOLL, S. (COLE M NO)	DUVAL		06-25-77	2452	2	1	47,025	0	F	218,897	
	CONOCO DRISCOLL, S. (3450)	DUVAL		11-10-69	3478	1	0	0	0		0	N
P	CONTEMPO (LO80)	WEBB		01-04-85	8467	5	5	1,716,382	32,146	F	1,731,616	
P	CONTRARY (LO80)	WEBB		11-13-80	8569	11	9	4,385,665	188,617	F	13,641,344	
	COPANO BAY,S.(FB-A,G,LOWER)	ARANSAS		05-14-74	7028	1	1	182,927	0	F	1,598,981	
	COPANO BAY, S. (FB-A, H,LOWER)	ARANSAS		01-13-65	7270	2	0	0	0		4,073,678	N
	COPANO BAY, S. (FB-A, H,MIDDLE)	ARANSAS		00-00-00		1	1	49,062	0	F	986,979	N
	COPANO BAY, S. (FB-A, I-1)	ARANSAS		07-01-73	7332	2	1	50,618	0	F	4,875,278	
	COPANO BAY,S. (FB-A, J-1)	ARANSAS		10-12-65	7628	1	1	103,689	0	F	4,238,664	N
	COPANO BAY, S. (FB-A, J-2)	ARANSAS		09-07-63	7617	2	0	0	0		5,021,015	N
A	COPANO BAY, S. (FB-A, K-2)	ARANSAS		10-13-85	7923	1	1	147,737	0	F	383,464	
	COPANO BAY, S. (FB-A, M-2)	ARANSAS		12-16-64	8761	2	1	1,549	0	F	3,004,323	N
	COPANO BAY, S. (FB-A, M-3)	ARANSAS		08-27-63	8866	2	1	1,655	0	F	168,077	N
	COPANO BAY, S. (FB-B, M-9)	ARANSAS		01-22-82	8684	1	1	25,191	0	F	125,559	
	COPANO BAY, S. (FB-B, N-4)	ARANSAS		07-04-63	8928	1	1	12,962	0	F	246,395	N
P	COPANO BAY, S. (FB-B; O-6, SEG.1	ARANSAS		04-16-77	9307	2	2	152,436	0	F	2,089,671	
	COPANO BAY, S. (FB-D, 03)	ARANSAS		10-29-68	9780	1	1	166,252	0	F	677,723	N
	COPANO BAY, S. (FB-F, M-2)	ARANSAS	M	10-20-71	8321	1	0	0	0		113,188	
	COPANO BAY, S. (FB-F, N-6)	ARANSAS	M	04-13-63	8924	1	1	5,895	0	F	1,016,204	N
	COPANO BAY, S. (M-9)	ARANSAS		08-16-81	9119	1	0	0	0		0	
	COPANO BAY, S. (8650)	ARANSAS		12-10-61	10025	1	0	0	0		0	N
	CORPUS CHANNEL (8350)	NUECES		05-02-79	8342	1	1	94,402	827		1,867,408	
	CORPUS CHANNEL (8550)	NUECES		03-05-81	9348	1	1	14,810	251		655,817	
	CORPUS CHANNEL, EAST (8000)	NUECES		03-28-83	8410	1	0	6,251	85		498,209	
	CORPUS CHANNEL, NW. (M-3-B)	NUECES		01-10-84	10272	1	1	44,034	3,679		348,690	
	CORPUS CHANNEL, NW (M-4)	NUECES		06-28-72	9903	2	1	11,780	389		1,793,117	
	CORPUS CHANNEL, NW (M-10)	NUECES		06-28-72	11182	1	1	5,511	225		1,140,764	
	CORPUS CHANNEL, NW (10,100)	NUECES		02-10-86	10462	1	1	105,337	9,477		242,992	
	CORPUS CHRISTI (ALLEN)	NUECES		09-20-65	10086	1	0	0	0		1,076,685	N
	CORPUS CHRISTI (COMMONWEALTH)	NUECES		06-11-65	10449	4	1	150,510	2,341		21,188,097	N
	CORPUS CHRISTI (MAYO)	NUECES		08-05-82	11130	1	1	10,075	226		88,012	
P	CORPUS CHRISTI (MORRIS)	NUECES		06-11-65	10633	3	2	35,357	98	F	4,622,130	N
	CORPUS CHRISTI, E. (M-3)	NUECES		03-07-79	8648	1	1	57,102	0	F	1,072,760	
	CORPUS CHRISTI, W. (GRIMSHAW)	NUECES		01-08-80	9497	2	0	0	0		2,078,663	
	CORPUS CHRISTI, WEST (L-2)	NUECES		12-17-79	7517	1	1	17,836	360		250,860	
	CORPUS CHRISTI, WEST (8800)	NUECES		05-11-64	8797	1	0	30,136	1,375		30,136	N
	CORPUS CHRISTI, WEST (8900)	NUECES		12-06-63	8932	1	0	171,711	3,669		268,268	N
	CORPUS CHRISTI, WEST (9700)	NUECES		06-01-79	9696	1	0	11	0		316,362	
	CORPUS CHRISTI, W. (9800 FRIO)	NUECES		12-27-48	9843	1	1	70,499	1,704		1,507,108	N
A	CORPUS CHRISTI, WEST (10,900)	NUECES		08-11-78		1	0	0	0		321,830	
	CORPUS CHRISTI, WEST (11000)	NUECES		03-30-80	11026	1	1	160,940	859		1,467,446	
	CORPUS CHRISTI, WEST (11650)	NUECES		04-21-78	11658	1	1	9,895	471		508,405	
	CORPUS CHRISTI,WEST (12500)	NUECES		12-29-78	12538	1	1	6,183	746		392,711	
	CORPUS CHRISTI BAY,W (FB-A, E-7)	NUECES		07-21-72	8551	1	0	0	0		289,109	
	CORPUS CHRISTI BAY,W (FB-B E- 2)	NUECES		01-01-68	8616	1	0	2,781	0	F	199,836	N

GAS WELL GAS PRODUCTION AND HYDROCARBON LIQUIDS RECOVERED ON LEASES, BY FIELD, FOR 1987

RRC DISTRICT 4

	FIELD NAME	COUNTY	DISCOVERY DATE	DEPTH (FEET)	TOTAL WELLS EOY	PROD WELLS EOY	TOTAL 1987 PRODUCTION GROSS GAS (MCF)	HYDROCARBON LIQ (BBLS)		CUMULATIVE GROSS GAS PRODUCTION TO 1-1-88 (MCF)	
	CORPUS CHRISTI BAY, W (F8-8E-5A)	NUECES	03-16-84	9216	1	0	28,201	271	F	627,067	
	CORPUS CHRISTI UPTOWN (10500)	NUECES	03-25-70	10456	2	1	36,567	8,094		2,339,138	
	CORTEZ (B-SD.)	STARR	01-25-64	2831	2	1	69,962	0		3,151,135	N
P	CORTEZ (CORTEZ)	STARR	06-19-44	2830	4	2	47,197	0	F	5,837,069	N
	CORTEZ (FRIO 2500)	STARR	01-25-64	2588	2	2	88,136	0	F	4,286,862	N
	CORTEZ (740 SAND)	STARR	01-10-83	736	3	0	11,157	0		69,713	
	CORTEZ (1800)	STARR	04-08-86	1792	1	0	1,658	0		1,688	
	CORTEZ (2300)	STARR	02-26-74	2340	1	0	0	0		929,145	
	CORTEZ (2530)	STARR	09-18-71	2532	1	0	0	0		791,920	
	CORTEZ (2600)	STARR	06-26-64	2622	1	0	0	0		1,830,749	N
	CORTEZ (3400)	STARR	05-12-54	3420	2	1	8,310	0		1,093,640	N
	COTTON (BUSENLEHNER)	NUECES	08-01-79	8518	1	1	4,136	0	F	3,199,001	
	COTTON (FRIO 6700)	NUECES	04-22-86	6732	1	0	0	0		46	
	COTTON HARTMAN	NUECES	08-22-80	7212	1	1	113,413	732		1,627,499	
P	COTTON (MILLER)	NUECES	03-19-82	8190	2	2	226,215	4,973		523,892	
	COTTON (8280)	NUECES	02-24-86	8279	1	0	2,822	0		31,329	
	COTTON PATCH (FRIO 5725)	SAN PATRICIO	08-24-83	5725	1	1	21,582	65		203,585	
	COTTON ROW (VICKSBURG *S*)	HIDALGO	11-26-87	12929	1	1	36,744	0	F	36,744	
	COWBOY (VKSBG 9170)	STARR	09-06-78	9174	1	1	38,205	958		232,293	
	COWBOY (VKSBG 9500)	STARR	12-27-75	9518	1	0	0	0		186,723	
	COYOTE, EAST (QUEEN CITY)	JIM HOGG	07-14-84	10052	1	1	86,027	2,941		211,186	
	COYOTE, WEST (PETTUS 5280)	JIM HOGG	04-24-86	5284	1	1	104,145	13,567		200,337	
P	COYOTE, WEST (QUEEN CITY)	JIM HOGG	02-18-84	9706	7	6	681,138	26,743		3,036,939	
	CRANE ISLAND, S. (I-4 9230)	NUECES	12-12-81	9219	1	1	39,923	675		328,892	
	CRANE ISLAND, SOUTH(LWR H 9560)	NUECES	02-19-82	9564	1	0	0	0		716,058	
	CRYSTAL (LOBO)	WEBB	10-21-84	8570	1	1	577,548	5,716		2,159,652	
P	CRYSTAL (WALKER)	WEBB	08-12-85	8248	2	2	814,654	36,671		1,178,699	
	CUELLAR (MIRANDO)	ZAPATA	03-29-37	1099	8	0	0	0		212,772	N
	CUELLAR (1300)	ZAPATA	06-22-57	1323	2	0	0	0		14,885	N
	CUELLAR, WEST	ZAPATA	03-28-50	1121	3	0	0	0		421	N
	CUELLAR, WEST (MIRANDO)	ZAPATA	09-12-47	1035	2	0	0	0		24,967	N
A	D C R-79	DUVAL	08-18-48	1478	1	0	0	0		0	N
	D C R-79 (WILCOX)	DUVAL	06-18-54	6994	4	0	0	0		3,662,810	N
	D C R-79(650)	DUVAL	07-25-71	654	2	0	0	0		271,673	
	D C R 79, SOUTH (FRIO 550)	DUVAL	08-01-74	650	1	0	0	0		140,646	
	D C R 79, SOUTH (WILCOX)	DUVAL	04-22-68	7381	1	0	0	0		6,867,120	N
	D C R 79, SOUTH (1900)	DUVAL	02-10-75	1902	1	0	0	0		139,834	
A	DAVIS (CROCKETT)	ZAPATA	02-12-75	3679	1	1	255	0	F	258,959	
P	DAVIS (HINNANT 1ST)	WEBB	M 06-13-65	7842	3	2	22,196	236	F	1,146,205	N
P	DAVIS (HINNANT 1ST, NORTH)	WEBB	06-10-81	7878	3	2	120,275	0	F	1,101,668	
	DAVIS (HINNANT 4TH)	ZAPATA	M 05-05-65	8730	1	0	0	0		540,106	N
	DAVIS (PUIG)	WEBB	02-23-62	8696	1	1	71,728	0	F	4,127,514	N
	DAVIS, S. (CROCKETT)	ZAPATA	10-22-74	3617	1	1	20,537	0		204,100	
	DAVIS, S. (PUIG)	ZAPATA	01-01-67	8136	4	2	95,037	637	F	13,735,253	N
	DAVIS, S. (THIES)	ZAPATA	09-17-73	8569	2	1	35,445	522	F	855,959	
	DAVIS, S (2ND HINNANT)	ZAPATA	05-10-72	7484	1	0	0	0		615,781	
P	DAVIS, S. (4TH HINNANT)	ZAPATA	08-26-66	8404	7	3	104,652	192	F	24,252,567	N
	DAVIS, SOUTH (1100)	ZAPATA	09-01-71	1092	1	1	1,102	0		70,726	
	DAVIS, S. (1900)	ZAPATA	04-28-71	1939	1	0	0	0		40,372	
	DAVIS, S. (2550)	ZAPATA	04-04-79	2544	1	1	22,812	11		72,671	
	DAVIS, S. (4800)	ZAPATA	04-18-77	4784	1	0	0	0		342,701	
	DAVIS, S. (5300)	ZAPATA	01-31-80	5318	3	3	140,489	0		491,627	
P	DAVIS, S. (5500)	ZAPATA	04-20-77	5504	2	1	86,396	577	F	1,069,550	
	DE LATE CHARCO (V-1)	BROOKS	10-27-57	5643	1	0	0	0		0	N
P	DE LATE CHARCO (V-2)	BROOKS	09-27-57	5916	2	2	541,521	4,072		9,865,980	N
	DE LUNA (HOCKLEY 4532)	DUVAL	02-09-83	4532	1	0	0	0		23,260	
	DE LUNA (YEGUA 5030)	DUVAL	03-29-83	5032	1	0	5,139	0	F	22,814	
	DE LUNA (YEGUA 5100)	DUVAL	03-17-83	5100	1	0	0	0		19,912	
	DE LUNA (YEGUA 5160)	DUVAL	02-08-83	5160	1	0	0	0		30,260	
	DE SPAIN, SE. (MIRANDO, LOWER)	WEBB	10-09-64	1800	2	0	0	0		67,917	N
	DE SPAIN, SE. (PETTUS)	WEBB	06-23-63	1894	2	1	6,702	0		528,913	N
P	DEJAY (6TH QUEEN CITY)	DUVAL	12-01-79	6023	2	2	95,415	1,072		998,162	
	DEJAY (STRAY SAND)	DUVAL	05-05-82	6001	1	1	10,785	245		85,915	
	DEJAY (WILCOX 8175)	DUVAL	08-01-79	8177	1	0	0	0		491,221	
A	DEJAY, NORTH (FIRST QUEEN CITY)	DUVAL	08-14-82	5736	2	1	121,585	1,866		810,075	
	DEL GRULLO (8ASAL FRIO)	KLEBERG	11-13-53	10603	1	0	0	0		3,729,189	N
P	DEL MAR (CLARK)	WEBB	03-28-82	6544	4	4	905,646	8,722	F	2,081,664	
P	DEL MAR (LOWER HIRSCH)	WEBB	02-16-81	6880	8	6	945,030	6,942	F	6,154,014	
	DELMITA (6000)	STARR	02-03-81	5979	1	0	6,340	55		559,476	
	DESPARADO (LOBO 6)	WEBB	04-22-85	11248	1	1	325,881	460	F	1,101,175	
	DIAMONBACK (LOBO 6)	WEBB	05-30-85	10355	1	1	43,989	196	F	145,046	
	DIMMITS ISLAND (10250)	NUECES	04-15-82	10247	1	1	57,986	488		436,534	
	DINN (ROSENBURG)	DUVAL	11-03-58	3029	2	0	2,762	0		397,601	N
	DINN (1400)	DUVAL	M 07-08-66	1395	1	0	0	0		55,851	N
	DINN (1600)	DUVAL	07-08-66	1583	2	0	385	0		267,818	N
	DINN, SOUTHWEST (FRIO 1500)	DUVAL	M 10-18-57	1590	17	0	49,525	0		1,784,462	N
P	DIX RANCH (LOWER WILCOX LOBO)	WEBB	02-17-82	7416	12	11	1,605,279	16,040	F	4,688,375	
	DOLORES CREEK (LOBO 8500)	WEBB	06-03-87	8475	2	2	40,836	568		40,836	
P	DOLORES CREEK (WILCOX 8200)	WEBB	12-12-79	8190	2	2	484,427	7,370		1,836,437	
P	DOLORES CREEK (WILCOX 8400)	WEBB	09-08-79	8388	3	1	33,427	446		567,114	
	DOLORES CREEK (WILCOX 8600)	WEBB	11-01-79	8619	1	0	0	0		50,973	
P	DOLORES CREEK (WILCOX 9200)	WEBB	01-29-79	9190	6	1	76,989	894		6,466,343	
P	DOLORES CREEK, SOUTH (LOBO 1)	WEBB	04-14-87	8643	2	1	77,694	1,599		77,694	
	DOLORES CREEK, SOUTH (WX. 8050)	WEBB	05-20-87	8057	1	1	7,278	117		7,278	
	DOLORES CREEK, SOUTH (WX. 9200)	WEBB	09-12-80	8972	2	1	230,697	1,006		424,922	
	DON TOMAS (J-39)	KENEDY	06-13-85	9765	1	0	0	0		621,065	
	DON TOMAS (J-57)	KENEDY	03-26-85	10034	1	1	532,843	0	F	1,696,736	
	DONNA BUCHANAN	HIDALGO	05-08-78	7831	1	0	0	0		134,652	
P	DONNA (ARMSTRONG)	HIDALGO	03-27-57	5412	8	3	335,182	1,774	F	12,014,798	N
	DONNA (FRIO 5500)	HIDALGO	10-01-58	5454	2	1	55,871	517	F	1,679,202	N
	DONNA (HARRELL)	HIDALGO	03-27-57	5479	4	0	35,916	90	F	2,935,702	N
	DONNA (JANCIK)	HIDALGO	04-27-50	6482	3	0	13,711	45		5,017,036	N
P	DONNA (KNAPP)	HIDALGO	06-02-59		4	2	245,118	1,991	F	3,364,066	N
P	DONNA (MONTGOMERY)	HIDALGO	08-08-79	9810	3	2	298,872	6,649		3,504,409	
P	DONNA (MONTGOMERY FB 1)	HIDALGO	10-12-85	9822	2	2	2,215,921	54,164		3,740,272	
	DONNA (MONTGOMERY, FB-2)	HIDALGO	12-07-87	10322	1	1	12,625	943		12,625	
	DONNA (MORIN)	HIDALGO	05-14-58	6803	1	0	0	0		1,181,590	N
	DONNA (RICE)	HIDALGO	05-14-58	6518	4	1	185,040	1,281		3,893,036	N
	DONNA (RICE 3-6800)	HIDALGO	12-19-84	6788	1	1	91,846	2,283		158,959	

RAILROAD COMMISSION OF TEXAS
OIL AND GAS DIVISION
GAS WELL GAS PRODUCTION AND HYDROCARBON LIQUIDS RECOVERED ON LEASES, BY FIELD, FOR 1987

RRC DISTRICT 4

	FIELD NAME	COUNTY	DISCOVERY DATE	DEPTH (FEET)	TOTAL WELLS EOY	PROD WELLS EOY	TOTAL 1987 GROSS GAS (MCF)	PRODUCTION HYDROCARBON LIQ (BBLS)		CUMULATIVE GROSS GAS PRODUCTION TO 1-1-88 (MCF)	
A	DONNA (RICE 5)	HIDALGO	01-09-81	6964	1	0	0	0		316,541	
	DONNA (SCHAFFER SAND)	HIDALGO	00-00-00		1	0	5,892	111		1,187,297	N
A	DONNA (SCHUSTER)	HIDALGO	05-05-53	5322	1	1	36,064	245		896,655	N
	DONNA (SWALLOW)	HIDALGO	10-01-58	6000	1	0	0	0		0	N
	DONNA (SWEENEY, LOWER)	HIDALGO	10-01-58	5920	1	0	0	0		1,524,946	N
	DONNA (6600)	HIDALGO	02-24-59	6600	1	1	55,167	506		1,463,924	N
	DONNA (6850)	HIDALGO	06-24-80	6850	4	1	166,113	2,220	F	6,822,522	
	DONNA (6940)	HIDALGO	03-31-80	6936	1	0	0	0		482,363	
	DONNA (7100)	HIDALGO	04-01-83	7124	3	1	63,952	421		276,865	
	DONNA (7460)	HIDALGO	01-17-75	7454	1	0	0	0		2,609,135	
	DONNA (7500)	HIDALGO	06-03-80	7878	1	1	143,340	168	F	1,711,484	
	DONNA (7560)	HIDALGO	01-17-75	7564	4	1	45,734	154		3,176,338	
	DONNA (7730)	HIDALGO	06-03-80	7732	1	0	0	0		32,114	
	DONNA (9200)	HIDALGO	06-26-80	9187	1	0	0	0		401,888	
P	DOS HERMANOS (OLMOS)	WEBB	10-30-67	5470	33	30	1,170,389	2,210	F	58,914,032	N
	DOS HERMANOS (2750 WILCOX)	WEBB	03-07-80	2750	1	0	0	0		101,431	
P	DOS HERMANOS, E. (OLMOS)	WEBB	10-01-78		48	39	996,196	4,405	F	11,763,659	
P	DOS HERMANOS, W. (OLMOS)	WEBB	03-03-76	4788	56	44	1,028,024	6,214	F	15,239,315	
	DOS HERMANOS,W. (SAN MIGUEL GAS)	WEBB	11-04-81	5250	1	1	6,355	9	F	48,180	
	DOS HERMANOS,W.(SAN MIGUEL 5450)	WEBB	10-25-70	5449	2	2	6,320	203	F	213,630	
	DOTTIE (BASAL YEGUA 5590)	DUVAL	01-13-86	5588	1	0	0	0		33	
	DOTTIE (VICKSBURG 3100)	DUVAL	01-16-86	3088	1	1	59,358	9		114,172	
	DOUGHTY (FRIO 7060)	NUECES	04-24-84	7062	1	0	0	0		20,481	
	DOUGHTY (FRIO 8156)	NUECES	01-16-84	8156	1	0	2,463	117		68,329	
	DOUGHTY (FRIO 8460)	NUECES	12-31-81	8460	3	0	0	0		8,203,284	
	DOUGHTY (FRIO 9376)	NUECES	06-12-81	9376	4	1	319,281	7,391		7,663,016	
P	DOUGHTY (FRIO 9530)	NUECES	06-24-84	9530	3	1	85,111	4,312		1,665,523	
	DOUGHTY (FRIO 9811)	NUECES	06-12-81	9811	2	0	1,127	47		1,606,076	
A	DOUGHTY (FRIO 9950)	NUECES	10-05-81	9958	2	1	48,949	2,882		1,030,685	
	DOUGHTY (7450 SD)	NUECES	06-09-82	7477	2	1	157,452	9,958		3,390,029	
A	DOUGHTY (8550)	NUECES	11-04-81	8555	2	0	0	0		14,929,572	
	DOUGHTY (9220)	NUECES	10-07-87	9220	1	1	43,940	4,299		43,940	
	DOUGHTY (9894)	NUECES	11-13-85	9894	2	1	151,523	3,002		484,383	
	DOUGHTY, S.W. (9985)	NUECES	02-07-83	9984	1	0	0	0		961,950	
	DOUGLAS (FRIO 1450)	DUVAL	08-19-80	1452	1	0	0	0		206,077	
	DRACO (QUEEN CITY 6700)	STARR	04-15-81	6665	1	1	46,230	554	F	2,646,679	
	DRACO (QUEEN CITY 7400)	STARR	03-13-82	7426	1	1	6,937	46		225,842	
	DRAPER (3500)	JIM HOGG	06-30-61	3493	1	1	26,841	0		450,926	N
	DUDE (LOWER COLE)	DUVAL	03-01-80	1371	1	1	18,509	0		61,054	
	DUDE (UPPER COLE)	DUVAL	07-05-84	1311	1	1	24,689	0		95,530	
	DUNHAM BAY (FRIO UPPER)	ARANSAS	09-22-80	9158	1	0	0	0		113,877	
	DUNN(5720)	JIM WELLS	08-30-84	5712	1	0	0	0		235,512	
P	DYE (NAVARRO)	ZAPATA	04-11-76	9396	3	3	862,396	47	F	4,587,229	
P	DYE (WILCOX 8200)	ZAPATA	01-10-76	1	8	7	1,423,479	2,215	F	18,920,481	
	DYE (1950)	ZAPATA	06-05-78	1958	1	0	0	0		8,837	
	DYE, W. (NAVARRO)	ZAPATA	02-18-81	9076	1	1	72,309	40		1,750,558	
P	DYE, WEST (WILCOX 7800)	ZAPATA	04-07-80	7818	2	2	660,335	1,638		9,402,781	
	EADS (FRIO 3838)	JIM WELLS	12-06-84	3838	1	0	0	0		568	
	EAGLE HILL (FRIO 700)	DUVAL	11-11-75	745	1	1	2,093	0	F	30,880	
	EAGLE HILL (FRIO 800)	DUVAL	08-13-51	863	3	3	22,090	0	F	1,617,799	N
A	EAST (SEGMENT EAST)	JIM HOGG	10-08-42	4739	1	1	207,058	1,259		5,689,834	N
A	EAST (SEG. W, CHERNOSKY 3600)	JIM HOGG	11-01-77	3672	2	1	16,501	0		833,229	
	EAST (SEGMENT WEST, PETTUS 4700)	JIM HOGG	05-09-43	4695	3	2	149,008	2,600	F	8,467,143	N
P	EAST 76 (WILCOX)	DUVAL	06-10-82	7330	4	2	544,610	4,610		4,053,789	
	ED VELA (6700)	HIDALGO	05-16-55	6698	1	1	8,524	32	F	361,037	N
	EDINBURG (6,700)	HIDALGO	00-00-00		2	0	0	0		0	N
	EDINBURG (7,600 CARLSON)	HIDALGO	08-28-48	7580	2	1	96,548	583		11,852,611	N
	EDINBURG(9950,FB-A)	HIDALGO	01-29-74	9876	1	0	0	0		294,416	
	EDINBURG (9950, FB-B)	HIDALGO	06-18-75	9843	1	0	0	0		171,107	
	EDINBURG (10,800 FRIO)	HIDALGO	01-04-49	10855	1	1	530,738	0	F	21,579,369	N
	EDINBURG, E. (10500)	HIDALGO	06-06-80	10514	1	0	0	0		157,090	
	EDINBURG, EAST (ANDERSON, UPPER)	HIDALGO	07-10-53	7620	1	1	4,614	0		303,515	N
	EDINBURG, EAST (GERBER 7000)	HIDALGO	04-11-53	7084	1	1	50,671	29		4,324,544	N
	EDINBURG, N.W. (FRIO D-1)	HIDALGO	08-14-86	7562	1	1	764,955	7,390		1,065,376	
	EDINBURG, N.W.(FRIO 9200)	HIDALGO	10-09-85	9222	1	1	157,952	528		462,353	
P	EDINBURG, S. (MARKS 11100)	HIDALGO	01-26-66	11104	5	5	148,267	3,297	F	15,244,241	N
	EDLASATER, N. (MIRANDO 2100)	ZAPATA	06-26-68	2110	1	0	0	0		0	N
A	EDLASATER, W. (MANILA)	ZAPATA	04-20-65	2357	1	1	1,733	0		2,617	N
	EDLASATER, W. (MIRANDO 1950)	ZAPATA	10-21-67	1949	2	0	0	0		225,970	N
A	EDROY (VICKSBURG 5900)	SAN PATRICIO	07-25-74	5953	1	0	0	0		182,363	
	EDROY (5540)	SAN PATRICIO	03-25-87	5540	1	1	42,335	605		42,335	
	EDROY, SOUTH (6320)	SAN PATRICIO	01-04-83	6327	2	0	0	0		85,604	
	EDROY, WEST (4300)	SAN PATRICIO	11-30-72	4324	1	0	0	0		7,614	
	EDROY, WEST (4500)	SAN PATRICIO	11-30-72	4458	1	0	0	0		205,992	
	EGGERT (FRIO 3870)	SAN PATRICIO	07-18-85	3872	1	0	0	0		8,415	
	EHLERS (NOWACEK)	BROOKS	08-08-79	8195	1	1	6,583	67		502,928	
	EL AZUL (H-17)	BROOKS	03-26-79	6688	1	0	0	0		146,801	
	EL AZUL (H-42)	BROOKS	05-15-79	7198	3	1	205,031	0	F	3,590,892	
	EL BENADITO (FRIO 5150)	STARR	08-11-70	5173	1	0	0	0		1,137,265	
	EL BENADITO, S. (VICKSBURG X)	STARR	03-22-79	9758	1	1	5,430	469		89,646	
	EL BENADITO, S.(VICKSBURG 10600)	STARR	05-01-80	10578	1	1	4,845	414		119,670	
P	EL CABALLERO (LOBO)	WEBB	07-03-84	6770	3	3	818,608	4,900		2,858,599	
	EL EBANITO (U-3)	STARR	09-01-79	7482	1	0	0	0		0	
P	EL GATO (LOBO)	WEBB	09-14-81	8269	13	12	3,477,181	35,730	F	8,279,509	
	EL GRULLO (7040)	ZAPATA	08-11-82	7042	1	0	323	0		39,708	
	EL GRULLO (7160)	ZAPATA	12-02-83	7160	1	0	1,403	0		187,724	
	EL GRULLO (7300)	ZAPATA	09-19-77	7294	2	0	11,533	0		1,085,390	
	EL GRULLO (7780)	ZAPATA	08-10-77	7771	6	2	342,291	0	F	10,965,402	
P	EL GRULLO, E. (FREDERICK SD.)	ZAPATA	06-09-81	10010	3	3	331,859	0		4,592,535	
	EL GRULLO, EAST (TAYLOR SD.)	ZAPATA	08-01-81	10090	1	1	57,435	0		728,738	
P	EL HUERFANO (10800)	ZAPATA	02-16-77	10841	25	24	22,473,120	801	F	36,913,599	
	EL INFERNILLO (I-87)	KLEBERG	08-03-81	8872	1	0	0	0		468,510	
	EL INFERNILLO (J-58)	KLEBERG	09-28-85	9569	1	0	0	0		19,540	
	EL INFERNILLO (K-30)	KLEBERG	02-05-85	10033	1	1	22,560	0	F	115,988	
	EL MESQUITE (5000)	DUVAL	04-01-86	4987	1	1	131,848	1,569		206,816	
	EL MILAGRO (4TH HINNANT)	WEBB	11-23-85	9429	1	0	7,381	0	F	219,799	
	EL MILAGRO (7TH HINNANT)	WEBB	05-08-86	10670	1	1	6,723	0	F	16,870	
	EL ORO (3150)	DUVAL	03-09-70	3145	1	0	0	0		1,148,365	
A	EL PAISANO (H-61)	KLEBERG	10-30-84	7552	1	0	88,876	0	F	467,416	

GAS WELL GAS PRODUCTION AND HYDROCARBON LIQUIDS RECOVERED ON LEASES, BY FIELD, FOR 1987

RRC DISTRICT 4

	FIELD NAME	COUNTY	DISCOVERY DATE	DEPTH (FEET)	TOTAL WELLS EOY	PROD WELLS EOY	TOTAL 1987 PRODUCTION GROSS GAS (MCF)	HYDROCARBON LIQ (BBLS)		CUMULATIVE GROSS GAS PRODUCTION TO 1-1-88 (MCF)	
	EL PAISANO (V-4)	KLEBERG	10-29-79	8620	1	0	14,165	0	F	944,106	
	EL PAISTLE (G-05)	KENEDY	05-22-54	6078	1	0	0	0		37,710,725	N
	EL PAISTLE (G-05, W.)	KENEDY	11-21-66	6093	1	0	0	0		835,824	N
	EL PAISTLE (G-52)	KENEDY	07-22-64	6536	2	1	20,705	0	F	20,705	N
	EL PAISTLE (G-65)	KENEDY	11-01-84	6618	1	0	0	0		4,552	
	EL PAISTLE (G-99)	KENEDY	10-21-85	6990	1	0	56,326	0	F	377,562	
	EL PAISTLE (H-15)	KENEDY	07-18-85	7139	1	0	0	0		11,713	
	EL PAISTLE (H-55)	KENEDY	03-15-82	7552	1	0	0	0		26,545	
	EL PAISTLE (H-96)	KENEDY	10-01-84	7928	1	0	0	0		6,443	
	EL PAISTLE (H-96,1)	KENEDY	10-10-85	7978	1	0	10,012	0	F	63,571	
	EL PAISTLE (I-53)	KENEDY	07-03-78	8396	1	0	0	0		199,242	
	EL PAISTLE (I-66,N)	KENEDY	02-08-83	8571	1	0	0	0		132,502	
	EL PAISTLE (J-33)	KENEDY	03-27-83	9413	1	0	0	0		51,127	
P	EL PAISTLE, DEEP (FRIO)	KENEDY	07-21-64	14427	4	2	954,553	0	F	38,037,036	N
P	EL PAISTLE, DEEP (SEG. B, FRIO)	KENEDY	09-22-69	13835	3	3	1,614,543	0	F	57,891,107	N
	EL PAISTLE, N. (I-66, E.)	KENEDY	05-09-85	8724	1	0	0	0		52,023	
	EL PATRON (I-03)	KENEDY	10-19-79	9030	1	0	0	0		653,714	
	EL PEYOTE (WILCOX 12400)	JIM HOGG	04-21-81	12463	1	1	69,307	0	F	1,366,881	
	EL PEYOTE (1600)	JIM HOGG	08-16-79	1596	1	0	0	0		57,600	
	EL PEYOTE (3100)	JIM HOGG	07-10-40	3126	1	0	0	0		127,214	N
	EL PUERTO (CROCKETT A)	STARR	04-21-57	2572	1	0	0	0		621,534	N
	EL PUERTO (CROCKETT C)	STARR	10-11-54	2742	1	0	1,820	0		759,791	N
	EL PUERTO (850)	STARR	01-02-73	856	1	0	3,027	0		126,688	
	EL PUERTO (1100)	STARR	05-06-78	1094	2	0	0	0		101,931	
	EL PUERTO (1500)	STARR	12-03-63	1507	1	0	0	0		0	N
	EL PUERTO (1600)	STARR	09-20-55	1598	1	0	0	0		52,499	N
	EL PUERTO (1800)	STARR	09-20-55	1848	2	0	0	0		131,919	N
	EL PUERTO, N. (OHERN, UP.)	STARR	09-09-66	766	1	0	0	0		11,859	N
	EL SORDO (PETTUS, LOWER)	JIM HOGG	07-25-59	4093	1	0	0	0		0	N
P	EL STAGGS (4100)	HIDALGO	03-24-81	4365	4	4	433,449	6,635		2,456,832	
	EL STAGGS (7330)	STARR	M 07-28-76	7329	4	3	114,906	2,452		6,889,053	
	EL TANQUE (500)	STARR	04-25-82	500	2	0	9,966	0		73,863	
	EL TULE (FRIO 8900)	HIDALGO	11-01-85	8891	1	0	0	0		7,321	
P	ELISA (WILCOX 10700)	ZAPATA	02-06-87	10708	4	4	1,514,896	129	F	1,514,896	
	ELLISON (HOCKLEY 1800)	DUVAL	02-21-72	1790	1	0	0	0		0	
A	ELPAR (F-07, E)	JIM WELLS	M 08-27-73	5065	1	0	0	0		0	
	ELPAR (F-15)	JIM WELLS	05-31-82	5170	1	0	0	0		187,641	
	ELPAR (F-20)	JIM WELLS	11-17-74	5226	1	1	12,079	0	F	461,271	
	ELPAR (F-20,E)	KLEBERG	09-11-85	5377	1	1	14,703	4	F	97,212	
	ELPAR (F-22)	JIM WELLS	M 05-20-71	5230	2	1	11,374	0	F	491,979	
	ELPAR (F-32)	JIM WELLS	08-14-74	5354	2	2	265,646	1,376	F	5,571,244	
	ELPAR (F-32,E)	JIM WELLS	08-08-83	5331	1	0	0	0		368,966	
	ELPAR (F-40)	JIM WELLS	10-22-73	5437	1	0	0	0		190,872	
	ELPAR (F-46)	JIM WELLS	06-08-62	5475	1	0	8,455	186		4,726,306	N
	ELPAR (G-49)	JIM WELLS	10-03-84	5960	1	1	160,613	2,495		435,680	
	ELPAR (3500)	JIM WELLS	07-11-76	3512	1	1	59,368	5	F	1,547,355	
	ELPAR, N. (D-68)	JIM WELLS	12-12-85	3682	1	1	69,593	0	F	151,598	
	ELPAR, N. (G-37)	JIM WELLS	07-03-84	5974	1	0	0	0		577,710	
	ELPAR, S. (E-15)	JIM WELLS	05-18-84	4152	1	0	0	0		103,152	
	ELPAR, S. (E-34)	JIM WELLS	04-08-85	4337	1	0	5,797	0	F	72,874	
	ELSA, SOUTH (6750)	HIDALGO	02-03-86	6744	1	1	67,149	1,559		186,532	
	ELSA, SOUTH (7170)	HIDALGO	06-23-71	7170	1	0	37	0	F	1,512,008	
	ELSA, SOUTH (7800)	HIDALGO	12-11-78	7831	1	1	64,079	141		784,936	
	ELSA, SOUTH (7950)	HIDALGO	05-10-61	7875	1	1	154	20	F	433,974	N
	ELSA SOUTH (8400)	HIDALGO	05-17-77	8413	1	0	0	0		103,533	
	ENCINAL CHANNEL (FB-A, I-1)	NUECES	02-08-67	8022	2	0	0	0		1,373,019	N
	ENCINAL CHANNEL (FB-A, J-3)	NUECES	08-29-72	8247	2	0	0	0		680,618	
	ENCINAL CHANNEL (FB-A, K-2)	NUECES	10-11-66	8785	1	0	0	0		17,642,359	N
	ENCINAL CHANNEL (FB-A, K-3)	NUECES	03-19-67	9034	2	0	7,410	0	F	16,703,489	N
	ENCINAL CHANNEL (FB-A, K-8)	NUECES	07-08-66	9224	3	1	77,237	0	F	28,313,566	N
	ENCINAL CHANNEL (FB-A, L-4)	NUECES	12-01-66	9440	1	0	0	0		730,624	N
	ENCINAL CHANNEL(FB-A,L-5A)	NUECES	03-20-74	10048	1	0	0	0		901,365	
	ENCINAL CHANNEL (FB-A, M-1)	NUECES	08-09-67	10200	1	0	0	0		439,345	N
	ENCINAL CHANNEL (FB-A, M-2)	NUECES	09-21-66	10038	2	1	134,427	0	F	8,189,726	N
	ENCINAL CHANNEL (FB-A, M-5)	NUECES	06-15-66	11072	1	0	0	0		248,215	N
	ENCINAL CHANNEL (FB-A, N-1,2,3)	NUECES	10-31-65	12200	1	1	350,243	0	F	1,371,240	N
	ENCINAL CHANNEL (FB-B, K-2,3)	NUECES	02-23-72	8852	1	0	16,808	0	F	3,213,667	
	ENCINITAS (V- 5)	BROOKS	11-20-59	7707	1	0	0	0		2,040,314	N
	ENCINITAS (V- 6)	BROOKS	03-22-70	7756	1	0	0	0		481,950	
	ENCINITAS (V-7)	BROOKS	04-23-80	4903	2	2	29,805	0	F	323,049	
	ENCINITAS (V-12)	BROOKS	01-15-61	8324	1	1	23,937	0	F	8,871,894	N
	ENCINITAS (V-13)	BROOKS	03-21-85	8650	1	1	11,039	0	F	128,156	
P	ENCINITAS (V-14)	BROOKS	09-30-59	8436	3	2	69,228	0	F	11,921,216	N
P	ENCINITAS (V-15)	BROOKS	08-01-61	8394	4	3	222,613	0	F	16,559,157	N
P	ENCINITAS (V-16)	BROOKS	08-20-59	8600	4	3	158,902	0	F	19,909,094	N
	ENCINITAS (V-19)	BROOKS	02-18-64	8638	2	1	17,618	0	F	642,994	N
	ENCINITAS (V-19-A)	BROOKS	04-30-82	8777	1	1	13,877	0	F	193,430	
	ENCINITAS (VICKSBURG 7900)	BROOKS	11-14-60	7896	1	0	0	0		0	N
A	ENCINO (5650)	SAN PATRICIO	M 04-27-76	5621	1	0	0	0		130,541	
A	ENCINO (6400)	SAN PATRICIO	M 05-24-56	6390	5	0	0	0		9,219,339	N
	ENCINO (6800)	SAN PATRICIO	M 05-22-84	6758	1	0	0	0		27,216	
P	ENOS COOPER (J-2)	SAN PATRICIO	08-23-65	8858	2	2	131,339	5,291		709,170	N
	ENOS COOPER (7000 SAND)	SAN PATRICIO	09-07-78	6958	4	0	0	0		699,805	
	ESCOBAS (QUEEN CITY 4540)	ZAPATA	09-19-82	4540	1	0	0	0		34,849	
P	ESCOBAS (QUEEN CITY 5300)	ZAPATA	03-02-58	5298	3	2	54,288	108	F	3,594,833	N
	ESCOBAS (QUEEN CITY 5800)	ZAPATA	10-18-66	5838	1	0	0	0		1,641,453	N
P	ESCOBAS (10,650)	ZAPATA	01-14-82	10630	4	4	2,036,837	0		10,375,442	
	ESCOBAS, N. (14900)	ZAPATA	04-03-87	14904	1	0	361	0		361	
P	ESCOBAS, S. (9300)	ZAPATA	01-05-82	9310	3	3	974,360	0		7,015,634	
	ESCOBAS, S. (11400)	ZAPATA	11-11-85	11435	1	1	663,254	0		1,367,437	
P	ESCOBAS, S. (11700)	ZAPATA	05-07-84	11732	5	5	1,860,821	0		5,833,352	
	ESCOBAS, S. (12000)	ZAPATA	01-22-85	12314	1	0	1,740	0		7,848	
	ESCONDIDO (CRASS)	JIM HOGG	07-03-85	4899	1	0	0	0		72,594	
	ESCONDIDO (6160)	JIM HOGG	09-10-84	6141	1	1	45,396	327		192,464	
	ESTES COVE (H-2)	ARANSAS	04-09-69	8564	1	1	9,656	0	F	2,826,565	N
P	EVANGELINE (QUEEN CITY, UPPER)	DUVAL	11-11-83	5172	2	2	66,244	1,624	F	83,132	
	EVANGELINE (QUEEN CITY #1)	DUVAL	11-30-83	5312	1	0	120	5		186,401	
	EVANGELINE (QUEEN CITY #2)	DUVAL	11-04-83	5360	1	0	14,735	619		460,537	
	EVE MAE (6300)	HIDALGO	01-22-58	6270	3	1	99,998	0	F	11,591,078	N

RAILROAD COMMISSION OF TEXAS
OIL AND GAS DIVISION
GAS WELL GAS PRODUCTION AND HYDROCARBON LIQUIDS RECOVERED ON LEASES, BY FIELD, FOR 1987

RRC DISTRICT 4

	FIELD NAME	COUNTY		DISCOVERY DATE	DEPTH (FEET)	TOTAL WELLS EOY	PROD WELLS EOY	TOTAL 1987 PRODUCTION GROSS GAS (MCF)		HYDROCARBON LIQ (BBLS)		CUMULATIVE GROSS GAS PRODUCTION TO 1-1-88 (MCF)	
	EWING (MIOCENE 1900)	SAN PATRICIO		01-31-60	1887	1	0	0		0		1,886	N
	EWING (1500)	SAN PATRICIO		11-12-80	1501	2	0	0		0		13,641	
	EWING (5500)	SAN PATRICIO		07-20-49	5538	1	0	0		0		0	N
	EWING, E. (SINTON 5600)	SAN PATRICIO		01-22-64	5602	1	0	0		0		0	N
	EWING, S. (VICKSBURG G)	SAN PATRICIO		11-22-72	9520	1	0	0		0		589,396	
	EXSUN (1850)	ZAPATA		11-16-79	1854	2	0	0		0		600,313	
	EXSUN (QUEEN CITY II-A)	ZAPATA		03-24-74	1587	2	0	0		0		273,265	
	EXSUN (WILCOX 7900)	ZAPATA		04-18-75	7904	2	0	642		0		830,412	
	EXSUN (WILCOX 9400)	ZAPATA		09-03-75	9389	2	0	331		0		370,132	
	FALCON (WILCOX 9500)	ZAPATA		12-16-62	9494	2	2	116,696		13		1,807,601	N
	FALCON (WILCOX LO90 8000)	ZAPATA		04-15-81	8205	1	1	2,238		0		155,568	
	FALCON (WILCOX LO80 9000)	ZAPATA		04-15-81	9325	1	0	0		0		41,422	
	FALCON DAM (WILCOX)	STARR		03-16-82	8548	1	1	18,254		0	F	133,488	
P	FALCON DAM (WILCOX G-2)	STARR		01-14-84	13020	3	3	350,610		0	F	1,970,038	
	FALCON LAKE (HINNANT 1 ST)	ZAPATA		04-05-74	6696	1	0	0		0		642,433	
	FALCON LAKE,E. (WILCOX, LOWER T)	ZAPATA		12-23-82	15930	1	1	229,014		0		1,160,957	
	FALFURRIAS (DICKEY)	BROOKS		03-03-84	7570	1	0	0		0		465,612	
	FALFURRIAS (GARZA)	JIM WELLS		11-22-55	7836	2	2	81,390		0	F	1,774,449	N
	FALFURRIAS (NAOMI 7100)	JIM WELLS		06-29-47	7158	2	0	0		0		225,056	N
P	FALFURRIAS (RUSSELL 7235)	JIM WELLS		10-19-84	7231	2	2	526,782		0	F	1,969,639	
	FALFURRIAS (9200 VICKSBURG)	JIM WELLS		07-21-81	9198	1	1	57,104		637	F	510,660	
	FALFURRIAS (VICKSBURG 9300)	JIM WELLS		03-18-82	9300	1	1	9,249		0		27,350	
	FALFURRIAS (8100)	JIM WELLS		05-23-81	8056	1	1	20,259		89		227,684	
	FALFURRIAS, E. (VICKSBURG 9100)	JIM WELLS	M	02-08-47	9150	1	1	32,254		0		1,253,699	N
	FANDANGO (WILCOX, UPPER T)	ZAPATA		07-13-83	14298	1	1	171,994		0		4,414,406	
P	FANDANGO (WILCOX, UPPER T2-T3)	ZAPATA		03-21-83	14688	3	3	5,663,600		0	F	15,780,139	
P	FANDANGO (WILCOX, UPPER T6)	ZAPATA		08-12-81	15446	3	3	8,771,556		0		36,171,712	
P	FANDANGO (WILCOX, UPPER T9)	ZAPATA		10-14-83	16722	2	2	2,187,543		0		6,909,748	
P	FANDANGO (WILCOX, UPPER T10)	ZAPATA		11-04-83	17037	5	5	14,774,683		0		36,507,046	
	FANDANGO (WILCOX UPPER U)	ZAPATA		11-17-81	17150	2	1	798,303		0		8,456,153	
	FANDANGO (WILCOX 14300)	ZAPATA		12-18-82	14274	1	0	0		0		2,067	
	FANDANGO (YEGUA 2400)	ZAPATA		02-06-87	2384	1	1	71,035		0		71,035	
A	FARENTHOLD	NUECES		09-30-82	6155	2	0	0		0		176,859	
	FARMERS LIFE (2050)	DUVAL		11-12-58	2390	2	0	0		0		64,484	N
P	FAUSTO (LO80)	WEBB		02-08-83	8592	3	2	290,261		2,763		1,304,818	
	FAYSVILLE (7810)	HIDALGO		11-20-83	7802	1	0	12,928		0		90,452	
P	FINLEY-WEBB (WILCOX 5600)	WEBB		02-24-76	5593	12	9	629,479		105	F	6,260,796	
	FINLEY-WEBB(WILCOX 5800)	WEBB		01-15-74	5793	6	1	49,186		0	F	8,136,395	
	FINLEY-WEBB(WILCOX 6300)	WEBB		06-27-74	6317	1	0	0		0		2,466,382	
	FINLEY-WEBB (5000)	WEBB		11-05-78	4975	1	1	43,244		0	F	462,245	
P	FINLEY - WEBB (5100)	WEBB		06-25-76	5154	3	2	278,122		0	F	3,080,439	
A	FITZSIMMONS (CHERNOSKY)	DUVAL		08-23-61	3578	1	0	0		0		178,072	N
	FITZSIMMONS (COLE)	DUVAL		07-17-60	3206	2	0	23,413		0		59,880	N
	FITZSIMMONS (5130)	DUVAL		03-03-83	5131	1	0	14,206		240		200,423	
A	FITZSIMMONS, EAST	DUVAL		06-17-85	4743	1	0	26,915		240		135,381	
	FITZSIMMONS, EAST (COLE)	DUVAL		11-24-62	3317	4	0	5,124		0		20,441	N
	FITZSIMMONS, EAST (COLE MIDDLE)	DUVAL		05-29-86	3304	1	1	52,244		0		79,540	
	FITZSIMMONS, EAST (FRIO)	DUVAL		07-28-59	1638	1	0	0		0		58,372	N
	FITZSIMMONS, NORTH (FRIO 1440)	DUVAL		01-04-84	1440	1	0	0		0		7,820	
	FITZSIMMONS, N. (YEGUA 4600)	DUVAL		04-18-58	4623	1	0	10,580		0		214,499	N
	FITZSIMMONS, N. (3120)	DUVAL		01-29-76	3116	1	0	0		0		17,063	
	FITZSIMMONS, NORTH (3950)	DUVAL	M	04-18-58	3946	2	1	144		0		16,599	N
	FIVE GATES (COLE SANDS)	DUVAL		12-22-81	4465	1	1	105,932		493		1,261,043	
	FIVE GATES (YEGUA, UPPER)	DUVAL		12-21-81	6195	1	0	0		0		0	
	FIVE GATES (4878)	DUVAL		01-11-86	7879	1	1	20,069		236		100,199	
	FLORES (FRIO 4485)	STARR		06-15-84	4482	1	0	0		0		93,684	
	FLORES (HOCKLEY, UPPER)	STARR		05-14-82	4830	1	1	116,830		2,683		1,530,070	
	FLORES (RINCON A)	STARR		01-08-70	5812	1	1	18,237		478		161,254	
	FLORES (RINCON B)	STARR		02-21-82	6102	1	1	395		360		328,591	
	FLORES (RINCON, WEST)	STARR		04-01-76	7030	1	1	126,879		1,145		2,849,153	
A	FLORES (SULLIVAN, UPPER)	HIDALGO	M	06-13-51	4351	1	0	14,619		99	F	4,129,870	N
P	FLORES (VICKSBURG, LOWER)	STARR	M	04-01-86	8592	19	19	14,925,916		24,847	F	27,460,135	
	FLORES (VICKSBURG O)	STARR		08-16-71	7400	1	1	55,372		302	F	2,962,820	
	FLORES (VICKSBURG P WEST)	STARR		02-15-72	8200	1	0	22		0	F	1,599,465	
	FLORES (VICKSBURG 5750)	STARR		10-13-86	5765	1	1	297,639		4,177		346,244	
	FLORES (VICKSBURG 7500)	STARR		12-08-76	7489	1	0	2,627		31		32,113	
	FLORES (VICKSBURG 7600)	STARR		07-09-86	7573	1	1	283,771		9,340		283,771	
	FLORES (VICKSBURG 9000)	STARR		02-07-86	8964	1	1	369,197		11,581		369,197	
	FLORES (VICKSBURG 9300)	STARR		05-29-85	9264	1	0	1,272		0	F	33,891	
	FLORES (4580)	STARR		05-03-85	4580	1	1	153,081		868		446,001	
	FLORES (4700)	STARR		02-17-72	4717	2	1	35,113		0		677,534	
	FLORES (4900)	STARR		11-27-72	4895	2	0	131		0		582,454	
	FLORES (4950)	HIDALGO		01-24-85	4951	1	1	20,521		85		131,797	
	FLORES (5300)	STARR		02-18-84	5300	1	0	0		0		1,102	
	FLORES (5600)	STARR		04-09-58	5630	2	1	112,579		666		2,866,718	N
	FLORES (9200 VKSBG, LOWER)	STARR		02-12-87	9456	1	1	221,122		9,679		221,122	
	FLORES, N. (VICKSBURG 'S')	STARR		08-26-87	8785	1	1	200,137		3,753		200,137	
	FLORES, W. (PERDIDO)	ZAPATA		10-08-82	8329	2	2	112,466		8		862,410	
	FLORY D. (WILCOX 10600)	DUVAL		06-22-75	10658	1	0	2,446		145		84,126	
	FLOUR BLUFF (F-1)	NUECES		07-31-56	6550	1	1	51,638		0	F	2,502,921	N
P	FLOUR BLUFF (J-33)	NUECES		11-18-81	9604	2	2	638,230		0	F	4,787,207	
	FLOUR BLUFF (MASSIVE, UPPER)	NUECES		07-07-36	6650	6	2	50,739		0	F	76,452,382	N
	FLOUR BLUFF (1260)	NUECES		03-15-72	1258	1	1	76,692		0	F	2,160,955	
	FLOUR BLUFF, E. (I-35)	NUECES		06-30-69	8362	1	0	0		0		5,684,232	N
A	FLOUR BLUFF, EAST (MASSIVE, UP.)	NUECES		05-17-40	6800	12	1	122,746		0	F	39,998,826	N
	FLOUR BLUFF,EAST (SHALLOW)	NUECES		02-21-74	2650	2	0	0		0		1,763,505	
	FLOUR BLUFF, EAST (8375)	NUECES		10-17-85	8670	1	0	62,357		0	F	552,278	
	FLOUR BLUFF, EAST (8700)	NUECES		10-11-51	8730	3	0	152,147		0	F	23,860,712	N
	FLOUR BLUFF, EAST DEEP (CONS.)	NUECES		07-01-71	8800	12	8	1,029,602	C	0	F	124,872,707	
	FLOWELLA (LOMA BLANCA)	BROOKS		04-04-84	9264	1	0	0		0		24,167	
	FLOWELLA (NOLLE SAND)	BROOKS		10-14-75	7670	1	1	285,007		3,945		1,778,122	
P	FLOWELLA (VICKSBURG 4)	BROOKS	M	12-18-80	9342	9	8	605,715		3,540	F	10,746,231	
P	FLOWELLA (VICKSBURG 5)	BROOKS	M	05-17-74	10220	3	3	151,113		3,588	F	3,100,185	
P	FLOWELLA(VICKSBURG 9300)	BROOKS		01-02-80	8987	4	4	185,980		2,979	F	3,588,612	
	FLOWELLA (VICKSBURG 9600)	BROOKS		05-10-80	9608	1	1	30,947		1,091		329,283	
P	FLOWELLA (VICKSBURG 10100)	BROOKS		01-30-79	10321	2	2	102,456		2,042		1,606,225	
	FORGATES (YEGUA C 8400)	DUVAL		03-04-87	8425	1	1	47,080		1,056		47,080	
	FORT LIPAN (3850)	JIM WELLS		08-27-80	3865	1	0	0		0		108,448	
	FORT LIPAN (5180)	JIM WELLS		08-01-83	5118	1	0	179		0		6,604	

GAS WELL GAS PRODUCTION AND HYDROCARBON LIQUIDS RECOVERED ON LEASES, BY FIELD, FOR 1987

RRC DISTRICT 4

	FIELD NAME	COUNTY	DISCOVERY DATE	DEPTH (FEET)	TOTAL WELLS EOY	PROD WELLS EOY	TOTAL 1987 GROSS GAS (MCF)	PRODUCTION HYDROCARBON LIQ (BBLS)		CUMULATIVE GROSS GAS PRODUCTION TO 1-1-88 (MCF)	
A	FORTY NINE (MIRANDO)	DUVAL	12-20-49	1574	1	0	0	0		18	N
A	FORTY NINE (MIRANDO 2380)	DUVAL	01-22-75	2370	1	0	0	0		696,020	
P	FOUR FORTY-ONE (SECOND MARG.)	KENEDY	12-11-83	8514	3	3	2,101,515	1,038	F	8,252,842	
	FOUR SEVENS (YEGUA A 7865)	DUVAL	12-31-85	7906	1	1	270,908	6,368		474,949	
	FOUR SEVENS (YEGUA 7865 A SEG.A)	DUVAL	03-27-86	7860	1	1	110,606	2,829		114,258	
P	FOUR SEVENS (8100 YEGUA)	DUVAL	08-31-85	8098	9	8	5,508,656	141,656		7,579,785	
	FOY (VICKSBURG 9600)	HIDALGO	03-15-82	9606	1	0	0	0		87,316	
	FOY (6300)	HIDALGO	02-08-69	6328	1	0	0	0		1,042,566	N
	FOY (6600)	HIDALGO	01-27-69	6574	1	0	0	0		3,640,698	N
P	FRANCISCO (LOBO)	ZAPATA	08-01-79	9331	2	2	1,390,615	1,505		9,540,801	
P	FRANCISCO (LOBO 8200)	ZAPATA	09-25-82	8008	8	8	4,891,323	3,485	F	12,495,209	
	FRANCISCO (LOBO 8700)	ZAPATA	06-28-87	8660	1	1	309,895	0		309,895	
P	FRANCISCO (LOBO 9500)	ZAPATA	05-12-82	9571	8	7	744,125	8	F	2,255,135	
	FROST (ASHBY SAND)	STARR	09-25-87	6782	1	1	216,944	0	F	216,944	
	FROST (FRIO-A)	STARR	05-17-75	3821	1	0	0	0		8,282	
P	FROST (RINCON 2-A)	STARR	05-10-68	5591	2	2	263,882	301	F	12,116,769	N
P	FROST (RINCON 2A, SEG. II)	STARR	10-07-79	5729	2	2	519,077	2,528	F	3,924,343	
	FROST (SAMANO)	STARR	03-15-81	4543	1	1	16,279	142	F	114,902	
P	FROST (VICKSBURG MASS.)	STARR	10-30-84	7608	7	7	1,622,629	2,485	F	4,857,714	
	FROST (VICKSBURG 5700)	STARR	03-14-86	5663	1	1	35,937	427		110,703	
	FROST (VICKSBURG 7700)	STARR	02-28-87	7744	2	2	623,092	22,856	F	623,092	
P	FROST (VICKSBURG 9200)	STARR	08-20-82	9226	4	3	977,366	98	F	3,093,918	
	FROST (VICKSBURG 9400)	STARR	05-25-78	9336	1	1	71,134	1,540	F	1,274,204	
A	FULTON BEACH (A-3)	ARANSAS	03-27-53	7133	1	0	0	0		343,282	N
A	FULTON BEACH (A-4-6)	ARANSAS	04-24-51	7166	1	0	0	0		974,445	N
A	FULTON BEACH (B-2)	ARANSAS	07-01-50	7184	8	0	219,644	368		7,654,666	N
A	FULTON BEACH (B-3-8)	ARANSAS	05-26-52	7157	7	0	78,049	120		16,944,828	N
A	FULTON BEACH, N. (B-2)	ARANSAS	09-06-53	6884	1	0	0	0		15,977	N
	FULTON BEACH, N. (7000)	ARANSAS	02-03-76	7001	1	0	0	0		227,203	
	FULTON BEACH, N. (7380)	ARANSAS	12-20-74	7382	1	0	0	0		333,815	
A	FULTON BEACH, WEST (A-2)	ARANSAS	06-18-52	6165	1	0	0	0		659,147	N
A	FULTON BEACH, WEST (A-3)	ARANSAS	10-02-52	6189	2	2	59,729	44	F	3,626,516	N
A	FULTON BEACH, WEST (A-4)	ARANSAS	08-11-52	6242	2	1	20,115	0	F	1,841,675	N
A	FULTON BEACH, WEST (B)	ARANSAS	11-06-51	6295	2	1	29,722	0	F	7,577,504	N
	FULTON BEACH, W. (D-1)	ARANSAS	11-01-68	6505	1	0	0	0		5,463,542	N
A	GMEN (CHULA SAND)	NUECES	06-22-85	10304	1	0	24,817	3,807		115,549	
	GMEN (LONDON HEIRS)	NUECES	01-10-87	10344	1	1	27,200	2,463		27,778	
	G. O. M. ST-773-L (FRIO 1-A SD)	NUECES	05-12-84	9508	1	1	297,144	191		1,535,146	
	G O M-ST-904 (FRIO 7800)	NUECES	03-08-57	8846	4	0	0	0		38,220,182	N
	G O M-ST-904 (FRIO 8200)	NUECES	03-18-57	9038	4	0	0	0		19,529,238	N
	G.O.M. ST-904 (FRIO 8200 A)	NUECES	01-25-84	8161	1	1	368,365	7,048		787,606	
P	G.O.M. ST-904 (8800)	NUECES	01-22-84	87801	2	2	679,280	15,773		2,061,297	
	G.O.M. ST-904 (9370)	NUECES	12-19-84	9368	1	0	0	0		20,686	
	GAINES (4800)	SAN PATRICIO	09-02-80	4799	1	0	6,124	24		378,925	
	GALAN (EDWARDS LIME)	WEBB	08-30-58	8970	1	0	0	0		14,164	N
	GALINDO (YEGUA 21)	JIM WELLS	07-14-84	7662	2	0	58	52		151,087	
	GANDY (5675)	NUECES	01-29-83	5675	1	0	0	0		10,617	
A	GARCIA	STARR	03-07-42	3748	4	1	12,940	0	F	444,691	N
	GARCIA (COATES)	STARR	05-21-61	3724	1	0	749	0	F	121,892	N
	GARCIA (GUZMAN -A-)	STARR	10-04-62	3498	1	0	1,088	0		35,630	N
A	GARCIA (MILLER -A-)	STARR	03-07-42	3748	1	1	26,163	435		167,919	N
A	GARCIA (MILLER "A" II)	STARR	05-12-86	4107	1	0	8,662	0	F	44,333	
	GARCIA (RINCON, SECOND)	STARR	05-02-76	6046	1	0	0	0		2,324,456	
A	GARCIA (SOLIS)	STARR	03-07-42	3748	1	1	18,909	0	F	1,327,499	N
A	GARCIA (STRAY 3470)	STARR	05-13-77	3468	1	1	8,410	681		115,913	
	GARCIA (VELA -A-)	STARR	02-22-64	3186	2	1	13,382	76		770,476	N
P	GARCIA (VILLARREAL)	STARR	07-28-44	2907	3	2	249,985	357	F	459,385	N
P	GARCIA (VILLARREAL A)	STARR	02-05-73	2905	2	2	90,696	0		398,195	
	GARCIA (GUZMAN 3500)	STARR	03-21-78	3750	1	0	0	0		191,087	
	GARCIA (2000)	STARR	06-27-67	2020	1	0	73	0		674,232	N
	GARCIA (2775 STRAY)	STARR	03-18-85	2771	1	0	28,025	11	F	302,709	
	GARCIA (2900)	STARR	01-25-68	2928	1	0	0	0		81,398	N
	GARCIA (3150)	STARR	01-25-68	3149	1	0	0	0		0	N
	GARCIA RANCH (I-80)	KENEDY	06-25-85	9278	1	1	624,108	0	F	1,570,176	
	GARNER RANCH (OLMOS)	WEBB	02-25-74	6526	4	2	20,676	0		576,130	
P	GATO CREEK (LOBO 1)	WEBB	09-08-80	9230	21	20	8,702,038	126,552	F	33,171,224	
P	GATO CREEK (LOBO1-SEG A)	WEBB	10-02-82	10062	4	4	1,483,007	20,638		6,377,993	
P	GATO CREEK (LOBO 3)	WEBB	09-25-80	10239	7	7	823,994	12,310	F	5,534,483	
P	GATO CREEK (LOBO 6, SEGMENT A)	WEBB	03-07-83	11402	6	6	1,561,495	8,388	F	6,499,533	
P	GATO CREEK (9800)	WEBB	M 10-01-79	9773	27	22	4,681,936	45,008	F	37,073,802	
P	GATO CREEK, SE (LOBO 1)	WEBB	11-25-81	9901	8	2	711,480	15,149		6,585,442	
	GATO CREEK, SE (STRAY)	WEBB	05-28-84	9624	2	1	89,369	1,288	F	292,729	
	GATO CREEK, SE (UP. LOBO STRAY)	WEBB	06-27-84	9810	1	0	0	0		54,722	
P	GATO CREEK, SE (9800)	WEBB	06-11-81	10050	9	4	884,163	6,882	F	7,076,337	
P	GEORGE BUCK (4TH HINNANT)	WEBB	06-10-82	8672	5	4	2,398,800	38,705	F	11,719,248	
	GERONIMO (FRIO LOWER)	SAN PATRICIO	05-26-58	10885	1	0	2,214	325		3,537,206	N
P	GERONIMO (9500)	SAN PATRICIO	08-24-85	9520	2	2	639,305	17,144		1,170,365	
	GERONIMO, N. (FRIO N-2)	SAN PATRICIO	06-22-82	10421	1	1	22,723	3,144		245,682	
	GINNY, E. (6600)	SAN PATRICIO	02-14-67	6628	1	0	0	0		0	N
	GLASSCOCK RANCH (8800)	DUVAL	04-21-87	8804	1	1	74,498	2,749		74,498	
	GLEN (1800)	WEBB	11-08-63	1830	4	0	0	0		720,674	N
	GLEN, NORTH (PETTUS)	WEBB	12-15-79	2185	2	0	0	0		6	
P	GLEN, SOUTH (WILCOX 9200)	WEBB	M 02-16-93	9218	4	3	473,967	2,443		4,046,891	
	GLEN MARTIN (1000)	WEBB	11-18-74	953	1	0	0	0		0	
	GLENN MARTIN (1100)	WEBB	05-12-82	1170	1	0	0	0		288	
	GLEN MARTIN (WILCOX 6180)	WEBB	12-11-67	6180	1	0	0	0		1,261,703	N
	GLEN MARTIN (WILCOX 6200)	WEBB	09-28-58	5966	1	0	0	0		326,803	N
	GOLD RIVER (OLMOS)	WEBB	01-01-76	5122	6	4	33,679	0		335,615	
P	GOLD RIVER, NORTH (OLMOS)	WEBB	10-01-78	4206	121	99	3,279,182	8,264	F	26,197,858	
	GOLD RIVER, NORTH (N-5)	WEBB	02-08-68	4316	1	1	13,184	0		4,519,243	N
	GOOD FRIDAY (ATLEE)	DUVAL	06-19-58	2624	1	0	0	0		1,305,543	N
A	GOOSE ISLAND (D-1)	ARANSAS	12-15-82	6689	1	0	0	0		51,516	
	GOOSE ISLAND (7100 -C-)	ARANSAS	11-16-74	7069	2	0	592	0	F	1,648,271	
	GOOSE ISLAND,NORTH (R-1)	ARANSAS	07-08-78	10760	1	0	0	0		48,623	
	GOOSE ISLAND, SOUTH (FRIO D-5)	ARANSAS	11-15-84	7910	1	0	0	0		270,571	
	GOOSE ISLAND, SOUTH (K-2)	ARANSAS	11-01-79	9385	1	1	32,057	507		307,158	
	GOOSE ISLAND, SOUTH (M-9)	ARANSAS	02-06-81	10640	1	1	76,507	380		1,928,755	
	GOOSE ISLAND, SE (4300)	ARANSAS	10-06-85	4294	1	1	172,287	320		215,506	
	GORMAC (HOCKLEY)	DUVAL	06-14-62	1972	6	0	0	0		2,525,732	N

RAILROAD COMMISSION OF TEXAS
OIL AND GAS DIVISION

GAS WELL GAS PRODUCTION AND HYDROCARBON LIQUIDS RECOVERED ON LEASES, BY FIELD, FOR 1987

RRC DISTRICT 4

	FIELD NAME	COUNTY		DISCOVERY DATE	DEPTH (FEET)	TOTAL WELLS EOY	PROD WELLS EOY	TOTAL 1987 GROSS GAS (MCF)	PRODUCTION HYDROCARBON LIQ (BBLS)		CUMULATIVE GROSS GAS PRODUCTION TO 1-1-88 (MCF)	
	GOVERNMENT WELLS (HOCKLEY,LOWER)	DUVAL		00-00-00		1	0	0	0		24,848	N
	GOVT. WELLS, N. (A-87)	DUVAL		01-06-82	875	1	0	0	0		16,135	
	GOVT. WELLS, N. (A-93)	DUVAL		06-08-81	934	3	0	0	0		313,545	
	GOVERNMENT WELLS,N.(CHERNOSKY)	DUVAL		09-15-82	2085	1	0	0	0		69,261	
A	GOVERNMENT WELLS, N. (COLE)	DUVAL		12-01-59	1538	2	0	0	0		48,004	N
	GOVT. WELLS, N. (COLE,UPPER)	DUVAL		10-22-81	1478	1	1	19,564	0		186,324	
	GOVERNMENT WELLS, N. (COOK MTN)	DUVAL		09-02-61	4065	2	1	20,780	0	F	783,884	N
A	GOVERNMENT WELLS, N. (MIRANDO)	DUVAL		08-22-49	2300	5	0	22,421	0		1,014,152	N
	GOVERNMENT WELLS, N.(MIRANDO UP)	DUVAL		02-04-82	2454	3	0	0	0		819,412	
A	GOVT. WELLS, N. (MIRANDO, N)	DUVAL		01-06-55	2464	1	0	19,046	0		217,812	N
P	GOVERNMENT WELLS, N. (WILCOX)	DUVAL		05-05-49	7523	10	6	303,930	895	F	22,521,708	N
	GOVT. WELLS, N. (WILCOX 8150)	DUVAL		12-27-70	8160	2	1	19,338	409		3,739,470	
A	GOVT. WELLS, N. (YEGUA 2800)	DUVAL		05-31-54	2883	2	0	0	0		3,837	N
P	GOVERNMENT WELLS, N. (700)	DUVAL		05-28-47	720	8	2	26,319	0	F	1,097,072	N
	GOVT. WELLS, N. (800 SAND)	DUVAL		09-17-74	646	4	1	20,617	0		1,076,662	
	GOVERNMENT WELLS, N. (860)	DUVAL		05-01-78	861	1	0	0	0		0	
	GOVERNMENT WELLS, N. (1080)	DUVAL		02-09-81	1075	1	1	2,689	0	F	170,639	
	GOVERNMENT WELLS, N. (1100)	DUVAL		04-04-79	1118	2	1	18,066	0		176,956	
	GOVT. WELLS, N. (1275)	DUVAL		06-25-82	1275	1	0	65	0	F	77,898	
	GOVERNMENT WELLS, N. (1400)	DUVAL	M	08-13-70	1436	1	1	32,839	0	F	1,104,905	
	GOVT. WELLS, N. (1450 SD.)	DUVAL		11-13-86	1445	1	1	41,022	0		48,107	
	GOVERNMENT WELLS, N. (2070)	DUVAL		01-28-51	2069	1	0	0	0		0	N
	GRABEN (FRIO 3300)	JIM WELLS		10-25-65	3322	1	0	0	0		5,909	N
	GRABEN (OAKVILLE 1850)	JIM WELLS		07-25-61	1871	1	1	1,848	0		106,320	N
	GRABEN (2100)	JIM WELLS		08-15-61	2096	1	1	45,637	0		270,669	N
	GRAND PRIX (YEGUA PETTUS)	JIM HOGG		01-20-86	5225	1	1	21,132	361		136,980	
	GRAND PRIX (YEGUA PETTUS 5600)	JIM HOGG		06-26-86	5601	1	0	9,189	173		35,913	
	GREGG WOOD (1000)	STARR		10-21-57	1023	2	0	0	0		33,576	N
	GREGG WOOD (1200)	STARR		05-14-54	1220	2	0	0	0		177,859	N
	GREGG WOOD (1400)	STARR		03-04-57		2	0	0	0		137,599	N
	GREGG WOOD, S. (500)	STARR		08-08-69	500	3	1	4,275	0		41,428	N
	GREGG WOOD, S. (600)	STARR		08-08-69	591	3	0	0	0		365,224	N
	GREGG WOOD, S. (750)	STARR		12-04-69	754	1	0	0	0		318,009	N
	GREGG WOOD, S. (900)	STARR		08-08-69	904	2	0	0	0		262,810	N
	GREGG WOOD, S. (1100)	STARR		02-07-70	1114	2	1	7,038	0		154,440	
A	GREGG WOOD, S. (3950)	STARR		12-06-86	3964	1	1	17,056	0		17,056	
	GREGG WOOD, S. (3950 W.)	STARR		01-30-69	3967	8	3	51,684	150	F	3,478,243	N
	GREGG WOOD, S (4100)	STARR		04-13-66	4099	2	1	12,686	0	F	250,409	N
P	GREGG WOOD, S. (4160)	STARR		02-04-69	4169	4	4	172,493	0	F	403,181	N
	GREGG WOOD, S. (5200 WHITEY)	STARR		04-13-66	5218	3	0	0	0		195,778	N
	GREGG WOOD, S. (5250)	STARR		01-22-69	5247	1	0	6,642	0	F	138,075	N
A	GREGG WOOD, S. (5350)	STARR		06-01-67	5339	1	1	125,070	6,549		2,386,131	N
	GREGG WOOD, WEST (3850)	STARR		03-21-69	3851	1	1	180	0		180	N
A	GREGG WOOD, W. (4150)	STARR		06-01-69	4168	1	0	0	0		1,102,208	N
	GREGG WOOD, WEST (5250)	STARR		08-29-66	5268	1	1	4,879	0		83,254	N
	GREGG WOOD, WEST (5350)	STARR		01-18-65	5355	1	1	39,648	1,698	F	903,217	N
	GREGG WOOD, WEST (5450)	STARR		01-18-65	5439	1	0	0	0		564,198	N
	GREGORY, EAST (PICKETT FRIO)	SAN PATRICIO		03-08-69	10105	1	0	0	0		143,463	N
	GREGORY, EAST (STODDARD FRIO)	SAN PATRICIO		03-08-69	9409	1	0	0	0		141,063	N
	GREGORY, EAST (STRAY 10530)	SAN PATRICIO		06-22-73	10534	1	0	0	0		396,054	
	GREGORY, EAST (8470)	SAN PATRICIO		06-15-80	8470	1	0	0	0		198,983	
	GRUY (WILCOX)	DUVAL		06-12-85	14131	1	1	821,430	21		1,282,703	
	GUADALUPE (CAVAZOS)	HIDALGO		11-28-78	10770	2	2	135,606	8,107		3,352,624	
	GUADALUPE (V-2)	HIDALGO		01-13-82	8340	2	1	18,639	0	F	232,204	
	GUADALUPE (VICKSBURG L)	HIDALGO		11-10-80	9456	1	0	2,842	99		640,799	
P	GUADALUPE (VICKSBURG, LO. SIESTA	HIDALGO		01-20-81	12475	6	1	76,061	1,318	F	4,691,302	
	GUADALUPE (VICKSBURG 9900)	HIDALGO		09-04-85	9929	1	0	0	0		7,799	
P	GUAJILLO, W. (2700)	DUVAL		07-14-82	2724	3	0	9,944	0		268,406	
	GUERRA (ELVELLA)	WEBB		04-16-86	10920	1	1	1,918,120	558		2,640,607	
P	GUERRA (9800)	WEBB		11-20-82	9835	2	2	114,849	369		785,017	
P	GUERRA (10,000)	WEBB		11-16-82	10018	3	3	919,987	1,349		3,645,308	
P	GUERRA (10600)	DUVAL	M	02-15-82	10656	6	6	3,396,150	2,924	F	13,301,073	
P	GUERRA (10500)	WEBB		04-21-83	10776	2	2	162,107	195	F	283,560	
P	GUERRA (10900)	DUVAL	M	03-15-84	10810	6	5	3,993,898	4,020		6,221,229	
	GUILLERMO (LOBO)	ZAPATA		09-16-85	8390	2	2	27,171	48		130,916	
	GUTIERREZ (LOBO)	ZAPATA		07-15-77	10581	1	1	16,844	0		310,361	
	GYP HILL *	BROOKS		12-14-72	7200	3	1	11,132	114		5,550,422	
	GYP HILL (6600)	BROOKS		05-31-45	6656	1	1	102,270	597		739,724	N
	H. E. CLARK (ESCONDIDO)	WEBB		11-07-72	5644	7	6	138,906	280	F	2,248,177	
	H. E. CLARK (NAVARRO 5900)	WEBB		02-19-69	5978	4	4	34,089	0		614,702	N
	H. E. CLARK (OLMOS)	WEBB		11-25-72	7584	5	1	10,166	0		455,973	
	HAGIST RANCH (ARGO, S.)	DUVAL		05-06-59	1914	1	0	0	0		65,416	N
	HAGIST RANCH (COLE 1200)	DUVAL	M	08-11-57	1198	1	0	0	0		122,820	N
	HAGIST RANCH (UNKNOWN SAND)	DUVAL	M	05-10-66		1	0	0	0		252,502	N
	HAGIST RANCH (WILCOX E)	MCMULLEN	M	04-01-76	7538	2	0	0	0		171,269	
P	HAGIST RANCH(WILCOX BASAL HOUSE)	DUVAL		07-01-75	9422	8	6	637,871	0	F	12,312,274	
A	HAGIST RANCH (WILCOX G)	DUVAL		02-20-52	7730	1	0	0	0		904,999	N
	HAGIST RANCH (WILCOX HOUSE C)	DUVAL		05-19-77	3556	1	1	62,586	0	F	1,258,092	
	HAGIST RANCH (WILCOX K, MIDDLE)	DUVAL		12-02-53	8152	2	1	68,491	0	F	1,840,266	N
P	HAGIST RANCH (WILCOX LO. 9700)	DUVAL		08-07-51	9634	5	3	239,696	0	F	11,844,402	N
P	HAGIST RANCH (WILCOX REAGAN)	DUVAL		05-09-78	7933	6	3	99,236	0	F	2,273,598	
P	HAGIST RANCH (WILCOX UPPER)	DUVAL	M	10-03-49	7124	40	13	613,785	122	F	59,479,650	N
	HAGIST RANCH (WILCOX UP. DEEP)	DUVAL		08-28-83	7000	2	1	26,300	0	F	539,093	
P	HAGIST RANCH (WILCOX 9300)	DUVAL		03-16-76	9325	5	3	458,162	0	F	14,102,012	
P	HAGIST RANCH (WILCOX 9800)	DUVAL		05-20-74	10052	3	2	84,501	0	F	10,170,825	
P	HAGIST RANCH (750)	DUVAL		09-21-69	720	11	2	22,028	0		3,704,549	N
	HAGIST RANCH (800)	DUVAL		12-12-79	950	1	0	0	0		180,005	
	HAGIST RANCH (900)	DUVAL	M	08-15-57	925	2	1	28,294	0		197,122	N
P	HAGIST RANCH (950)	DUVAL		03-25-74	950	2	2	35,893	0		703,104	
	HAGIST RANCH (1030)	DUVAL		03-24-64	1028	2	1	28,620	0		1,318,932	N
P	HAGIST RANCH (1100)	DUVAL		11-01-63	1122	5	2	43,446	0	F	1,527,128	N
	HAGIST RANCH (1100,N)	DUVAL		12-13-80	1099	1	0	0	0		21,561	
	HAGIST RANCH (1420)	DUVAL		07-11-75	1420	2	1	16,087	0		422,133	
	HAGIST RANCH (1700)	DUVAL		06-02-69	1738	1	0	0	0		1,171,169	N
	HAGIST RANCH (2100)	DUVAL		06-12-69	2145	2	0	0	0		250,965	N
A	HAGIST RANCH, N. (YEGUA 2800)	DUVAL		08-18-83	2943	1	1	28,256	0	F	77,880	
	HAGIST RANCH, N. (YEGUA 3700)	DUVAL		10-15-83	3700	1	0	0	0		0	
A	HALDEMAN, SOUTH	JIM WELLS		01-03-81	4230	1	0	0	0		11,587	
	HALDEMAN, SOUTH (ZONE 14-C)	JIM WELLS		07-19-79	3990	1	1	10,110	0		106,557	

GAS WELL GAS PRODUCTION AND HYDROCARBON LIQUIDS RECOVERED ON LEASES, BY FIELD, FOR 1987

RRC DISTRICT 4

	FIELD NAME	COUNTY	DISCOVERY DATE	DEPTH (FEET)	TOTAL WELLS EOY	PROD WELLS EOY	TOTAL 1987 GROSS GAS (MCF)	PRODUCTION HYDROCARBON LIQ (BBLS)		CUMULATIVE GROSS GAS PRODUCTION TO 1-1-88 (MCF)	
A	HALDEMAN, SOUTH (ZONE 20)	JIM WELLS	12-14-82	5512	1	0	0	0		270,318	
	HALF MOON REEF (5200)	ARANSAS	05-05-83	5200	1	1	20	0	F	99,888	
	HALF MOON REEF (5550)	ARANSAS	03-23-72	5542	1	0	0	0		2,088,924	
A	HAM (MIRANDO)	DUVAL	04-25-77	2618	1	0	481	0		141,718	
P	HARDWICKE (SULLIVAN, UPPER)	STARR	10-31-48	3724	3	3	61,247	0	F	1,734,891	N
	HARDWICKE, S. (4040)	STARR	02-02-76	4036	1	0	0	0		15,257	
	HARENA (AMPH 8)	WILLACY	05-28-85	7204	2	0	4,589	0		962,150	
	HARENA (A)	WILLACY	12-07-73	4958	3	1	1,070,898	0		23,285,944	
P	HARENA (B)	WILLACY	01-13-74	5146	6	1	1,120,070	0	F	36,302,110	
	HARENA (B PRIME)	WILLACY	11-12-82	5400	1	0	0	0		136,366	
P	HARENA (ROB 43)	WILLACY	11-18-82	7068	4	2	1,289,704	0		2,911,294	
	HARGILL (8850)	HIDALGO	10-17-77	10300	1	0	0	0		747,704	
	HARRY (1320)	WEBB	11-28-79	1383	1	0	0	0		10,613	
	HARVEY (M-4)	SAN PATRICIO	06-05-87	9002	1	1	92,668	2,365		92,668	
A	HARVEY (M-11)	SAN PATRICIO	06-13-86	9316	1	0	51,365	3,778		51,365	
	HARVEY, DEEP (ANDERSON)	SAN PATRICIO	08-12-70	10748	1	1	54,218	1,729		3,207,842	
	HARVEY, DEEP (MORRIS)	SAN PATRICIO	01-29-81	10432	1	1	2,460	175		560,510	
	HARVEY, DEEP (10,700)	SAN PATRICIO	07-08-84	10666	1	0	18,086	76		533,150	
	HAY NOMAS	WEBB	05-07-82	9460	1	0	0	0		77,042	
	HEADQUARTERS (FRIO M)	ARANSAS	01-03-83	9913	1	0	0	0		92,885	
	HEADQUARTERS (FRIO T)	ARANSAS	11-04-80	10598	1	1	73,441	2,652		972,177	
	HEADQUARTERS (FRIO U)	ARANSAS	01-09-73	10610	2	0	0	0		2,050,097	
	HEADQUARTERS (FRIO V)	ARANSAS	10-07-74	10830	1	0	0	0		183,544	
	HEADQUARTERS (FRIO X)	ARANSAS	10-08-69	10990	1	1	113,750	1,546		44,012,288	N
	HEBBRONVILLE, SE. (PETTUS, UP.)	JIM HOGG	02-06-75	5113	2	1	14,057	365		1,068,122	
	HEBBRONVILLE, SE. (STRAY)	JIM HOGG	10-21-83	4187	1	1	24,797	365		119,539	
	HEEP (JONES)	KLEBERG	05-10-60	8311	1	0	746	117		742,376	N
	HEEP (PLUMMER)	KLEBERG	05-10-60	8158	1	1	45,935	140		3,304,875	N
	HEEP (WALSH)	KLEBERG	09-01-79	8371	1	0	0	0		112,506	
	HEIDELBERG, NW (FRIO 8430)	HIDALGO	12-23-81	8432	1	0	0	0		110,885	
P	HEIN (LOBO)	WEBB	M 06-11-85	7074	4	4	859,186	3,028		3,427,050	
	HEMLOCK (SINTON)	SAN PATRICIO	10-18-86	4587	1	0	79,491	218		79,491	
A	HENNE-WINCH-FERRIS	JIM HOGG	02-14-76	1190	1	0	0	0		32,273	
	HENNE-WINCH-FARRIS (2000)	JIM HOGG	M 01-22-58	1981	5	0	0	0		1,618,914	N
P	HERBST-WILCOX (HERBST III)	DUVAL	12-31-79	10007	3	3	1,400,800	17,600		9,606,899	
	HERBST-WILCOX (TOREL)	DUVAL	03-19-82	9330	1	1	336,340	5,641		1,980,842	
	HERMANAS SIETE (WILCOX 14500)	DUVAL	01-24-82	14501	1	1	121,604	0	F	666,883	
A	HET (3114 SAND)	SAN PATRICIO	10-24-86	2964	1	1	157,356	302		190,706	
	HIBERNIA (4260)	SAN PATRICIO	04-01-85	4258	1	1	37,438	0		85,125	
	HIBERNIA (4270)	SAN PATRICIO	07-28-85	4269	1	1	31,038	6	F	82,364	
P	HIBERNIA (4350)	SAN PATRICIO	10-24-80	4342	3	3	144,857	135		1,144,708	
	HIBERNIA (4380)	SAN PATRICIO	09-04-68	4396	1	0	0	0		2,234,929	N
	HIBERNIA (4470)	SAN PATRICIO	09-27-84	4474	1	0	17,183	84		408,702	
	HIBERNIA (4610 FRIO)	SAN PATRICIO	11-13-87	4605	1	1	13,928	0		13,928	
	HIBERNIA (4650)	SAN PATRICIO	04-08-87	4632	1	1	63,990	128		63,990	
	HIBERNIA (4880)	SAN PATRICIO	03-20-81	4883	2	0	5,640	0		145,129	
	HIBERNIA (4905)	SAN PATRICIO	09-17-84	4902	1	1	26,089	0		97,265	
	HIBERNIA (4920)	SAN PATRICIO	09-09-84	4924	1	0	0	0		14,810	
	HIBERNIA (4950)	SAN PATRICIO	10-11-82	4953	1	0	0	0		65,157	
	HIBERNIA (5000)	SAN PATRICIO	03-22-81	5056	1	1	21,307	0		251,341	
	HIBERNIA (5100)	SAN PATRICIO	03-29-85	5112	1	0	7,257	93		46,719	
	HIDALGO (BELL)	HIDALGO	07-18-57	6524	3	2	5,108	0	F	3,211,962	N
P	HIDALGO (CORD)	HIDALGO	11-23-56	6930	5	4	280,524	1,803	F	13,521,827	N
P	HIDALGO (EL TEXANO, UPPER)	HIDALGO	02-26-51	6240	11	4	111,016	925	F	20,071,041	N
P	HIDALGO (ELKINS)	HIDALGO	04-22-56	6176	5	2	83,081	141	F	4,033,255	N
	HIDALGO (FRIO 6525)	HIDALGO	08-25-86	6525	1	1	182,087	1,136		182,087	
	HIDALGO (HACKNEY)	HIDALGO	03-19-56	6534	4	2	578	0	F	4,833,645	N
	HIDALGO (HACKNEY B)	HIDALGO	02-02-68	6466	1	1	1,375	0	F	1,317,235	N
	HIDALGO (HACKNEY B, WEST)	HIDALGO	07-02-68	6560	1	0	0	0		414,553	N
	HIDALGO (KAWAHATA)	HIDALGO	02-02-68	7530	1	0	0	0		5,795	N
	HIDALGO (6140)	HIDALGO	03-18-57	6144	1	1	143,553	589		3,030,321	N
	HIDALGO (6500)	HIDALGO	03-08-58	6517	1	1	41,802	289		1,325,143	N
	HIDALGO (7200, LOWER)	HIDALGO	05-11-59	7245	1	0	0	0		0	N
	HIDALGO (7330)	HIDALGO	05-07-85	7333	1	1	52,774	240		301,677	
P	HIDALGO (7790)	HIDALGO	05-01-85	7790	2	2	134,231	1,176		354,350	
	HIDALGO (7960)	HIDALGO	04-01-81	8307	2	1	55,055	411		2,023,303	
	HIDALGO (8005)	HIDALGO	07-12-84	8006	1	0	0	0		6,952	
	HIDALGO (8027)	HIDALGO	07-12-84	8027	1	1	28,791	163		231,336	
	HIDALGO, EAST (FRIO 7430)	HIDALGO	06-07-83	7436	1	0	0	0		2,452	
	HIDALGO, EAST (FRIO 7730)	HIDALGO	06-07-83	7737	2	1	78,675	703		1,034,018	
	HIDALGO, EAST (FRIO 7990)	HIDALGO	05-01-85	7992	1	0	40,646	339		136,657	
	HIDALGO, N. (7370)	HIDALGO	10-29-87	7374	1	0	0	0		0	
	HIDALGO, N. (7720)	HIDALGO	04-30-81	7724	1	1	78,423	553		1,578,215	
	HIDALGO, NE. (FRIO 7620)	HIDALGO	01-09-84	7620	1	1	416,080	3,192		1,063,627	
	HIDALGO, N.E. (FRIO 8005)	HIDALGO	01-09-84	8005	1	1	269,611	2,062		1,059,733	
	HIDALGO, WEST (LA FRONTERA)	HIDALGO	03-21-59	6218	2	2	43,912	131		8,491,005	N
	HIDALGO, WEST (6160)	HIDALGO	03-21-59	6218	1	0	0	0		1,194,379	N
	HILLIER (SLICK-WILCOX)	DUVAL	08-14-76	8844	1	0	0	0		9,823	
	HINDE (FRIO 4)	STARR	12-18-84	4716	1	0	230	0	F	23,716	
	HINDE (FRIO 20)	STARR	07-31-84	5339	1	0	85	0	F	77,539	
P	HINDE (VICKSBURG)	STARR	12-07-59	9270	8	5	218,057	7,221		8,222,523	N
P	HINDE (VICKSBRUG 11)	STARR	05-28-85	8579	2	2	625,777	10,115		1,800,641	
	HINDE (VKSBG. 11, SEG. 1)	STARR	03-02-80	9073	1	1	35,500	1,998		572,285	
P	HINDE (VICKSBURG 21)	STARR	06-28-79	9493	8	7	1,395,233	50,377	F	10,595,596	
P	HINDE (VICKSBURG 23)	STARR	08-29-84	10104	7	6	625,508	20,084		4,011,546	
P	HINDE (VICKSBURG 24)	STARR	11-17-84	10263	2	1	223,529	8,724		1,185,650	
	HINDE (VICKSBURG 24 F8-C)	STARR	04-10-85	10306	1	1	31,369	1,205		158,618	
	HINDE (4850 FRIO)	STARR	08-18-86	4854	1	1	238,899	0	F	398,417	
	HINDE (4900)	STARR	12-07-59	9270	1	1	334,456	2,242		564,762	N
	HINDE (6750)	STARR	11-02-65	6747	2	2	125,849	235	F	9,058,687	N
	HINDE (7900 VICKSBURG)	STARR	01-25-85	7899	1	1	51,227	243		214,439	
	HINDE (8560 VICKSBURG)	STARR	07-12-86	8598	1	1	72,917	4,785		126,663	
P	HINDE, WEST (MARKER III SD.)	STARR	12-24-83	84331	2	2	370,929	1,922		2,613,318	
	HINDE, WEST (VICKSBURG II STRAY)	STARR	01-09-87	4914	1	1	56,790	68		56,790	
	HINDE, WEST (VICKSBURG 8)	STARR	02-19-86	6597	1	1	490,809	4,238		869,955	
P	HINDE,WEST (VICKSBURG-18)	STARR	02-16-83	7855	5	5	471,656	5,577	F	3,599,183	
	HINNANT (1400)	ZAPATA	11-01-78	1372	1	0	0	0		26,285	
	HINNANT RANCH	ZAPATA	08-29-77	1611	4	0	0	0		336,642	
	HINOJOSA (E-01)	KLEBERG	01-31-74	4020	1	0	0	0		6,124,865	

RAILROAD COMMISSION OF TEXAS
OIL AND GAS DIVISION
GAS WELL GAS PRODUCTION AND HYDROCARBON LIQUIDS RECOVERED ON LEASES, BY FIELD, FOR 1987

RRC DISTRICT 4

	FIELD NAME	COUNTY	DISCOVERY DATE	DEPTH (FEET)	TOTAL WELLS EOY	PROD WELLS EOY	TOTAL 1987 PRODUCTION GROSS GAS (MCF)	HYDROCARBON LIQ (BBLS)		CUMULATIVE GROSS GAS PRODUCTION TO 1-1-88 (MCF)	
	HINOJOSA (E-48)	KLEBERG	06-21-82	4484	1	1	122,807	0	F	884,497	
	HINOJOSA (F-07)	KLEBERG	04-18-83	5009	1	0	0	0		877,599	
	HINOJOSA (F-20)	KLEBERG	05-12-82	5204	1	0	0	0		63,098	
A	HINOJOSA (G-04)	KLEBERG	06-11-82	9000	1	0	0	0		222,958	
	HINOJOSA (I-54,E)	KLEBERG	01-31-74	8597	1	0	103,060	0	F	7,129,334	
	HINOJOSA, N.(E-95)	KLEBERG	10-06-80	4891	3	0	378,142	0	F	2,293,787	
	HINOJOSA, NORTH (E-95,S)	KLEBERG	09-01-82	4965	3	0	0	0		1,055,824	
A	HINOJOSA, N. (F-15)	KLEBERG	07-27-71	5152	1	0	0	0		1,966,161	
P	HIRSCH (LOBO 9746)	WEBB	10-17-86	9746	4	4	888,958	8,866		1,254,151	
	HIRSCH (WILCOX 3950)	WEBB	02-07-69	7200	1	1	13,030	0		29,034	N
	HIRSCH (WILCOX 6250)	WEBB	10-14-67	6280	9	3	12,319	0	F	4,157,150	N
	HIRSCH (WILCOX 7000)	WEBB	01-10-69	6993	2	0	0	0		40,727	N
	HIRSCH (6450)	WEBB	04-01-75	6446	1	0	8,295	0	F	218,896	
P	HIRSCH (6900)	WEBB	04-18-46	6905	7	3	200,232	0	F	8,755,988	N
	HOBBY (E-86-2)	JIM WELLS	10-14-85	4777	1	0	0	0		22,617	
	HOBBY (F-20)	JIM WELLS	01-10-76	5112	2	0	913	0	F	4,510,829	
A	HODGES (STILLWELL SAND, UP)	SAN PATRICIO	11-11-82	4892	1	1	69,641	38		226,800	
	HODGES, EAST (3600)	SAN PATRICIO	05-07-62	3636	1	1	19,902	0		714,844	N
	HODGES, EAST (5000)	SAN PATRICIO	05-07-62	5026	1	0	0	0		0	N
	HOFFMAN (COLE UP)	DUVAL	01-11-72	1875	1	0	0	0		54,733	
A	HOFFMAN (GOVT. WELLS)	DUVAL	02-02-35	2858	1	0	0	0		3	N
	HOFFMAN (GOVT. WELLS, UP)	DUVAL	04-12-72	2570	3	0	0	0		854,552	
	HOFFMAN (1800)	DUVAL	12-09-71	1806	2	0	0	0		500,233	
	HOFFMAN (1850)	DUVAL	08-28-77	1847	1	0	0	0		110,039	
	HOFFMAN (1950)	DUVAL	04-16-77	1970	1	0	0	0		401,618	
	HOFFMAN (2300)	DUVAL	01-24-69	2290	1	0	0	0		101,726	N
	HOFFMAN (2450)	DUVAL	12-16-59	2469	1	0	0	0		7,858	N
	HOFFMAN, NW. (GOVT. WELLS)	DUVAL	07-26-60	2637	1	0	0	0		20,699	N
	HOFMAN RANCH (YEGUA)	DUVAL	05-18-87	7551	1	1	61,843	923		61,843	
A	HOLLOW TREE, SOUTH (3400)	JIM WELLS	02-10-78	3429	2	1	2,630	0	F	51,157	
	HOLLY BEACH (LM- 2)	CAMERON	10-04-61	7486	1	1	106,560	0		11,258,709	N
P	HOLLY BEACH (LM- 3)	CAMERON	01-50-60	7556	4	3	542,651	0	F	28,838,153	N
P	HOLLY BEACH (LM- 4)	CAMERON	04-26-62	7542	3	2	609,641	107		22,096,137	N
	HOLLY BEACH (LM-7)	CAMERON	08-10-82	7666	2	0	0	0		1,750,746	
	HOLLY BEACH(LM-13)	CAMERON	05-29-74	7960	1	0	0	0		0	
	HOLLY BEACH (9200)	CAMERON	01-15-84	10308	1	0	0	0		51,205	
	HONCHO-MAGUEL (990)	WEBB	02-27-81	988	1	1	25,819	0		237,985	
	HORACE MOOS (6128)	JIM WELLS	03-08-84	6128	2	1	53,759	97		565,935	
	HORSESHOE RIDGE (W-4)	ZAPATA	06-09-87	8050	1	1	249,598	87		249,598	
	HOWELL, N.E. (3780)	SAN PATRICIO	07-09-84	3774	1	1	32,829	155		87,384	
	HOWELL, N.E. (4100)	SAN PATRICIO	01-25-84	4102	1	1	6,256	0		97,993	
	HUGHES (1850)	WEBB	03-28-77	1856	2	0	0	0		93,549	
	HUGHES (3400)	WEBB	02-27-74	3404	1	0	0	0		33,452	
	HUGHES (4970)	WEBB	11-09-76	4970	1	0	0	0		324,692	
	HUGHES (5200)	WEBB	06-02-76	5175	1	0	0	0		311,808	
	HUGHES (5500)	WEBB	08-14-76	5480	1	0	0	0		340,505	
	HUGHES (6050)	WEBB	09-09-76	6066	1	0	0	0		206,345	
P	HUNDIDO (LOBO)	ZAPATA	08-26-76	9684	24	21	1,728,224	141	F	20,527,374	
	HUNDIDO (MCMURREY 10200)	ZAPATA	03-26-86	10160	1	1	63,065	3	F	210,462	
P	HUNDIDO (9300)	ZAPATA	09-30-78	9350	10	8	1,789,617	106	F	17,392,021	
	HUNDIDO, NE (9300)	ZAPATA	08-28-86	9606	1	1	96,132	0		151,478	
	INDEPENDENCE (3150 GAS)	DUVAL	07-04-57	3152	3	0	0	0		246,766	N
P	INDEPENDENCE, SOUTH (2500)	DUVAL	01-26-61	2484	8	4	55,672	0		2,270,756	N
	INDEPENDENCE, SOUTH (3030)	DUVAL	06-10-71	3030	1	1	28,255	0		1,642,620	
	INDEPENDENCE, SOUTH (3180)	DUVAL	08-18-81	3177	1	1	14,264	0		111,044	
	INDIAN POINT (E- 3)	NUECES	04-19-67	8395	1	1	156,059	1,017		477,364	N
	INDIAN POINT (F- 9 9400)	NUECES	03-02-60	9434	4	1	35,293	347		6,217,770	N
	INDIAN POINT (F-12 9700 #2)	NUECES	08-13-57	9692	1	0	0	0		978,860	N
	INDIAN POINT (F-14)	NUECES	05-22-73	9894	1	0	5,255	88		3,228,291	
	INDIAN POINT (F-20)	NUECES	06-19-73	10650	1	1	33,302	540		868,985	
	INDIAN POINT (G-2)	NUECES	09-30-78	11039	1	1	9,047	208		204,347	
	INDIAN POINT (MOORE)	NUECES	03-22-77	10520	1	0	0	0		9,101	
	INDIAN POINT(7100)	NUECES	03-13-74	7090	1	0	0	0		72,040	
	INDIAN POINT (9600)	NUECES	03-09-58	9620	1	0	0	0		1,438,542	N
	INDIAN POINT, W. (COMMONWEALTH)	NUECES	05-15-81	9928	2	1	39,572	636		1,144,527	
P	J. C. MARTIN (LOBO)	WEBB	M 03-01-77	7400	124	99	17,987,811	2,044	F	314,696,074	
	J. C. MARTIN (QUEEN CITY)	ZAPATA	05-16-75	2620	2	0	0	0		1,022,170	
	J. C. MARTIN (WILCOX 7100)	ZAPATA	11-05-78	7141	1	0	0	0		42,908	
	J. C. MARTIN (WILCOX 8150)	ZAPATA	10-25-75	8148	1	0	0	0		49,441	
	J. C. MARTIN (WILCOX 8400)	ZAPATA	04-14-86	8386	1	1	1,157,375	0	F	1,774,045	
P	J. C. MARTIN (WILCOX 8500)	ZAPATA	05-08-84	8504	3	3	6,508,604	7	F	21,013,915	
	J. C. MARTIN (WILCOX 8800)	ZAPATA	03-27-85	8838	1	1	57,293	0		344,384	
P	J. C. MARTIN (WILCOX 9000)	ZAPATA	08-22-84	8902	5	3	1,052,784	0	F	4,432,136	
	J.C. MARTIN (WILCOX 9400)	ZAPATA	01-22-84	9432	1	1	141,200	0	F	1,466,878	
	J. C. MARTIN (WILCOX 9900)	ZAPATA	01-09-76	9964	1	0	0	0		260,415	
	J. C. MARTIN (6700)	ZAPATA	03-29-77	6734	2	2	6,095	0		87,297	
P	J.C. MARTIN, SOUTH (LOBO)	ZAPATA	02-23-83	9191	2	2	1,031,802	3		6,896,703	
P	J.C. MARTIN, WEST (LOBO 7300)	ZAPATA	01-16-82	7202	5	4	3,311,770	813	F	14,429,083	
P	J.C. MARTIN, W. (LOBO 7600)	ZAPATA	02-20-83	7546	6	6	9,386,005	3,664		23,137,162	
P	J.C. MARTIN, WEST (LOBO 8700)	ZAPATA	05-23-82	8664	3	3	45,234	0		1,228,610	
P	J J & J (LOBO)	ZAPATA	06-14-84	11538	5	4	846,240	0	F	2,692,020	
	J J & J (WILCOX 8800)	ZAPATA	10-02-76	8820	5	1	65,371	27		2,206,290	
P	J J & J (WILCOX 9000)	ZAPATA	09-07-84	9030	2	2	509,656	868	F	1,156,874	
	J J & J (WILCOX 11450)	ZAPATA	11-03-76	11456	1	0	0	0		659,538	
	J.M. SALINAS (MIDWAY 6700)	ZAPATA	12-28-77	6720	2	0	0	0		136,653	
P	J. R. (4070)	DUVAL	01-31-83	4072	2	2	360,154	5,762		950,657	
	J. R. (4120)	DUVAL	06-15-82	4120	1	0	0	0		414,486	
	J. R. (4400)	DUVAL	06-01-79	4400	2	1	63,006	801		808,978	
	J. R. (4710)	DUVAL	11-15-85	4710	1	1	28,996	0		68,170	
	J.R. (5194)	DUVAL	09-26-86	5194	1	1	14,914	61		25,503	
P	J.R. (5505)	DUVAL	01-05-82	5505	4	3	113,143	272		1,087,176	
P	J.R. (5618)	DUVAL	03-12-80	5618	8	7	153,419	655	F	3,673,798	
	J.R. (5940)	DUVAL	05-24-80	5942	2	1	71,658	11		768,638	
	JABONCILLOS (YEGUA 1)	DUVAL	08-14-85	7690	1	1	451,990	6,923		749,100	
	JABRAND (FRIO 9575)	WILLACY	08-26-79	9575	1	1	57,568	351		730,902	
	JAHOCK (HOCKLEY-5 SAND)	DUVAL	10-09-83	5060	1	0	77,818	507		412,789	
	JAHOCK (HOCKLEY-6 SAND)	DUVAL	05-17-87	5047	1	1	50,348	284		50,348	
	JAM (1820)	DUVAL	07-04-79	1818	2	0	0	0		376,146	
	JAM (4600)	DUVAL	04-14-85	4672	1	0	0	0		831	

GAS WELL GAS PRODUCTION AND HYDROCARBON LIQUIDS RECOVERED ON LEASES, BY FIELD, FOR 1987

RRC DISTRICT 4

	FIELD NAME	COUNTY	DISCOVERY DATE	DEPTH (FEET)	TOTAL WELLS EOY	PROD WELLS EOY	TOTAL 1987 PRODUCTION GROSS GAS (MCF)	HYDROCARBON LIQ (BBLS)		CUMULATIVE GROSS GAS PRODUCTION TO 1-1-88 (MCF)	
	JAM (5355)	DUVAL	07-04-79	5356	1	0	0	0		58,481	
	JAM (6400 B)	DUVAL	04-10-84	6393	1	0	3,951	0		49,823	
	JAM (6400 C)	DUVAL	08-21-84	6450	1	0	0	0		24,169	
	JAM (6500)	DUVAL	07-22-83	6520	1	0	0	0		24,570	
	JARDIN (7400)	KENEDY	03-21-87	7396	1	1	119,371	156		119,371	
P	JARON (QUEEN CITY)	JIM HOGG	04-27-83	9535	3	3	949,123	27,390		1,316,054	
	JARON (4280)	JIM HOGG	11-17-81	4280	1	0	0	0		39,721	
A	JARON (4865)	JIM HOGG	11-10-81	4865	1	0	0	0		221,385	
	JASPER-WEBB (1600)	WEBB	07-18-80	1656	1	0	0	0		8,784	
A	JASPER-WEBB (YEGUA 3500)	WEBB	12-01-77	3555	3	0	0	0		233,172	
	JAVELINA (VICKSBURG LO. 10,500)	STARR	M 04-05-79	10501	1	0	26,456	574		1,377,418	
	JAVELINA (VICKSBURG LO. 11000)	HIDALGO	12-15-74	11311	1	1	376,738	21,314		9,570,279	
	JAVELINA (VICKSBURG LO. 11200)	HIDALGO	10-25-56	11174	1	1	20,177	918		2,516,118	N
P	JAVELINA (VICKSBURG LO. 11300)	HIDALGO	08-03-58	11332	2	2	307,404	3,041		6,731,716	N
	JAVELINA (VICKSBURG LO. 11800)	HIDALGO	04-23-57	11756	1	1	362,131	8,897		8,826,644	N
	JAVELINA (VICKSBURG V-4)	HIDALGO	02-08-58	10280	1	1	183,348	4,093	F	184,326	N
	JAY SIMMONS (A)	STARR	07-06-84	5720	1	0	0	0		55,950	
P	JAY SIMMONS (D)	STARR	08-02-83	6054	5	2	87,697	2,628	F	163,676	
	JAY SIMMONS (VKSBG CAMP)	STARR	09-25-81	7240	1	1	103,036	526	F	358,739	
A	JAY SIMMONS (24-A&B)	STARR	04-14-72	6850	2	0	4,204	0	F	1,454,125	
P	JAY SIMMONS (5850 GAS)	STARR	02-23-61	5863	2	2	47,709	1,299	F	301,118	N
	JAY SIMMONS (6400)	STARR	11-13-58	6384	2	0	0	0		72,756	N
	JAY SIMMONS (6400, NORTH)	STARR	08-04-76	6421	2	0	1,484	0	F	697,665	
P	JAY SIMMONS (8000)	STARR	11-16-61	7966	2	1	84,715	79	F	5,834,600	N
	JEFFRESS (SULLIVAN, UP.)	HIDALGO	03-29-70	4498	1	0	0	0		64,752	
P	JEFFRESS (VICKSBURG S)	HIDALGO	12-30-68	8690	5	2	216,101	4,056		5,057,903	N
P	JEFFRESS (VICKSBURG U)	HIDALGO	04-14-69	11318	10	10	3,520,522	45,683	F	49,078,098	N
	JEFFRESS (VICKSBURG U, F8-2)	HIDALGO	10-23-87	11228	1	1	154,823	0	F	154,823	
P	JEFFRESS (VICKSBURG V)	HIDALGO	01-06-70	12335	10	9	3,253,756	76,730	F	89,624,168	
P	JEFFRESS (VICKSBURG W)	HIDALGO	01-13-71	12335	8	8	2,804,485	18,903	F	68,753,476	
	JEFFRESS (VICKSBURG 6300)	HIDALGO	05-15-69	6298	1	0	0	0		0	N
	JEFFRESS (VICKSBURG 7100)	HIDALGO	08-30-85	7134	1	0	0	0		152,039	
P	JEFFRESS, E.(VICKSBURG T)	HIDALGO	02-13-71	12430	15	14	4,715,015	117,989		52,382,616	
P	JEFFRESS, N (VKSBG, LO)	HIDALGO	01-28-72	11446	5	5	498,075	8,825		12,997,854	
P	JEFFRESS, NE. (T, LO.-F8,A)	HIDALGO	02-20-85	12108	2	2	840,000	18,548		3,754,096	
	JEFFRESS, NE. (VICKSBURG T)	HIDALGO	01-05-75	11145	1	1	32,567	100		257,998	
P	JEFFRESS, N.E. (VICKSBURG T LO)	HIDALGO	10-13-83	11413	2	2	111,562	1,767		1,003,766	
P	JEFFRESS, S.E. (VICKSBURG T)	HIDALGO	05-20-83	12018	3	3	864,014	39,590		8,874,833	
	JEFFRESS, W. (VICKSBURG T)	HIDALGO	01-11-83	9613	1	0	0	0		1,671,036	
	JEFFRESS, W. (VICKSBURG U)	HIDALGO	12-09-81	11610	1	1	179,822	11,217		2,027,282	
P	JEFFRESS, W. (VICKSBURG V)	HIDALGO	11-13-86	11005	2	2	3,853,260	203,732		4,044,697	
A	JENNINGS	ZAPATA	02-18-73	1015	2	0	0	0		141,452	
	JENNINGS (PETTUS)	ZAPATA	04-14-77	1131	1	0	0	0		77,453	
	JENNINGS (PETTUS, UPPER)	ZAPATA	04-14-77	1124	1	1	1,866	0	F	79,207	
	JENNINGS, N. (4TH HINNANT)	ZAPATA	06-01-73	8430	1	0	0	0		1,852,749	
A	JENNINGS, WEST (CROCKETT)	ZAPATA	10-23-63	3300	8	3	14,607	0	F	2,200,002	N
	JENNINGS, WEST (EAST SEGMENT)	ZAPATA	04-30-54	3376	1	0	0	0		0	N
A	JENNINGS, W. (QUEEN CITY NO. 10)	ZAPATA	12-15-72	4610	1	0	0	0		928,410	
P	JENNINGS, W. (ROSENBERG 1200)	ZAPATA	03-29-78	1271	5	3	38,931	0	F	2,220,923	
	JENNINGS, W. (SPARTA 3260)	ZAPATA	03-08-84	3258	1	1	4,822	0	F	33,722	
	JENNINGS,W. (WILCOX 7150)	ZAPATA	10-02-78	7152	1	1	1,099,163	0	F	10,217,599	
	JENNINGS, W. (WILCOX 7300)	ZAPATA	04-24-78	7323	2	1	160,335	0	F	3,763,069	
P	JENNINGS, W. (WILCOX 7600)	ZAPATA	04-25-78	7602	3	3	357,372	0	F	1,943,868	
P	JENNINGS, W. (WILCOX 7700)	ZAPATA	11-09-78	7736	2	2	812,695	0	F	5,995,524	
	JENNINGS,W. (800)	ZAPATA	01-10-83	826	1	0	0	0		1,476	
	JENNINGS, W. (1370)	ZAPATA	04-29-80	1366	1	1	10,603	0	F	202,321	
	JENNINGS, W. (1970)	ZAPATA	10-22-79	1970	6	0	0	0		785,237	
A	JENNINGS, WEST (2100)	ZAPATA	03-31-66	2155	3	2	32,199	0	F	1,846,465	N
P	JENNINGS, WEST (4350)	ZAPATA	06-01-60	4374	3	2	115,207	0	F	740,441	N
	JENNINGS, WEST (4400)	ZAPATA	00-00-00	4400	2	1	3,954	0	F	1,072,849	N
	JENNINGS, WEST (7750)	ZAPATA	02-23-80	7685	1	1	365,311	0	F	8,389,443	
P	JENNINGS RANCH (LOBO)	ZAPATA	09-15-85	12443	5	3	374,992	192		1,053,780	
P	JENNINGS RANCH (8200)	ZAPATA	09-02-94	8390	3	2	156,516	156		790,895	
P	JENNINGS RANCH (WILCOX 9100)	ZAPATA	M 10-18-79	9112	6	4	444,246	1,613	F	3,450,626	
	JOHNS (COLE)	DUVAL	08-05-59	3134	2	1	32,846	0		175,661	N
	JOHNS (MIRANDO)	DUVAL	07-25-59	4015	1	1	69,483	573		131,396	N
P	JOHNS (2600)	DUVAL	08-01-86	2547	4	4	168,647	743		182,119	
	JOHNS (2800)	DUVAL	09-30-83	2858	4	1	64,094	0		140,976	
	JONES (YEGUA P-3 SOUTH)	JIM HOGG	08-17-79	5380	1	0	1,109	0	F	44,613	
	JONES (4200 JACKSON)	JIM HOGG	08-05-59		1	0	2,626	0	F	1,174,565	N
A	JONES (6000)	JIM HOGG	03-31-60	5635	1	0	0	0		717,769	N
	JONES RANCH (VICKSBURG,F-2)	HIDALGO	03-21-83	11400	1	1	73,218	6,774		539,380	
P	JUANITA (LOBO)	WEBB	01-30-79	9853	44	35	4,799,289	40,023	F	48,347,920	
P	JUANITA (LOBO, UP.)	WEBB	09-26-80	9468	4	4	76,449	2,093	F	875,908	
	JUANITA (WILCOX 7300)	WEBB	03-23-85	7290	1	1	56,902	659		129,580	
	JUANITA (8850)	WEBB	03-27-80	8864	1	0	0	0		173,608	
	JUDD CITY (11940)	STARR	09-08-76	11944	1	1	5,544	215		183,092	
	JULIAN (I-95)	KENEDY	10-03-68	8954	1	0	0	0		4,575,294	N
	JULIAN (22-A)	KENEDY	M 05-20-61	8008	1	0	0	C 0		12,310,737	N
P	JULIAN, NORTH (I-92)	KENEDY	M 10-29-74	9297	4	2	409,554	1,875	F	15,128,248	
	JULIO (1700)	JIM HOGG	04-17-83	1712	1	0	0	0		0	
A	KALINA (FRIO)	DUVAL	04-01-85	4371	1	0	0	0		0	
	KEEMAC (HET)	JIM WELLS	07-12-60	2490	1	0	0	0		168,143	N
A	KELSEY (K-1)	BROOKS	M 09-06-38	4802	12	2	24,104	0	F	20,900,961	N
P	KELSEY (K-2, 3 & 4)	BROOKS	M 10-01-67	4712	5	2	102,812	0	F	14,515,923	N
	KELSEY (K.4, SOUTH)	JIM HOGG	01-28-76	4628	1	1	34,226	0	F	808,689	
A	KELSEY (K-5)	STARR	M 10-01-67	4680	2	0	0	0		673,850	N
	KELSEY (K-6, S)	STARR	10-07-83	4510	1	0	0	0		132,706	
	KELSEY (K-14)	BROOKS	08-13-77	4898	1	0	0	0		277,877	
A	KELSEY (M-2)	BROOKS	M 09-06-38	4730	3	1	65,997	0	F	4,497,942	N
P	KELSEY (MCGILL 3 & 4)	BROOKS	M 08-18-39		8	2	339,480	0	F	39,867,646	N
	KELSEY (STRAY 1850)	BROOKS	03-26-63	1868	4	0	0	0		181,799	N
	KELSEY (STRAY 2200)	BROOKS	05-28-64	2290	2	0	0	0		0	N
P	KELSEY (ZONE 14-A)	STARR	M 11-01-68		7	1	36,976	0	F	29,947,364	N
	KELSEY (7 SAND)	BROOKS	06-22-67	2208	1	0	0	0		0	N
	KELSEY, DEEP (FRIO 7250)	BROOKS	03-05-57	7254	3	0	0	0		26,032,646	N
	KELSEY, DEEP (PEARL)	BROOKS	12-04-80	6040	1	1	7,207	60		39,980	
	KELSEY, DEEP (VICKSBURG 7390)	JIM HOGG	02-27-85	7386	1	0	0	0		33,823	
A	KELSEY, DEEP (ZONE 15)	BROOKS	07-08-72	5090	1	0	0	0		324,924	

RAILROAD COMMISSION OF TEXAS
OIL AND GAS DIVISION
GAS WELL GAS PRODUCTION AND HYDROCARBON LIQUIDS RECOVERED ON LEASES, BY FIELD, FOR 1987

RRC DISTRICT 4

	FIELD NAME	COUNTY		DISCOVERY DATE	DEPTH (FEET)	TOTAL WELLS EOY	PROD WELLS EOY	TOTAL 1987 PRODUCTION GROSS GAS (MCF)		HYDROCARBON LIQ (BBLS)		CUMULATIVE GROSS GAS PRODUCTION TO 1-1-88 (MCF)	
	KELSEY, DEEP (ZONE 15-H)	BROOKS		05-29-80	5288	1	0	0		0		177,522	
	KELSEY, DEEP (ZONE 16-E,N)	BROOKS		09-27-72	5436	1	0	0		0		2,877	
	KELSEY, DEEP (ZONE 17-A, C)	BROOKS	M	04-19-67	5428	5	1	54,082		0	F	6,103,160	N
A	KELSEY, DEEP (ZONE 17-A, N)	BROOKS		01-25-76	5400	2	0	0		0		441,882	
	KELSEY, DEEP (ZONE 17-A, W)	JIM HOGG		07-02-79	5468	1	0	436		0	F	484,806	
	KELSEY, DEEP (ZONE 17A, SEG. 1)	JIM HOGG		01-10-78	5896	1	0	0		0		77,680	
A	KELSEY, DEEP (ZONE 18-A & B, C)	BROOKS	M	06-26-74	5473	2	1	139,007		0	F	4,173,357	
	KELSEY, DEEP (ZONE 18-A,N)	BROOKS		08-05-75	5456	1	0	0		0		2,149,100	
	KELSEY, DEEP (ZONE 18-B, E)	JIM HOGG		04-05-77	5910	1	0	0		0		648,189	
A	KELSEY, DEEP (ZONE 18-B & C, N)	BROOKS		07-07-45	5742	7	0	0		0		6,251,075	N
P	KELSEY, DEEP (ZONE 18-D)	BROOKS		06-30-73	5531	3	3	116,604		0	F	4,857,475	
	KELSEY, DEEP (ZONE 18-E, NW)	JIM HOGG		02-20-85	6086	1	0	0		0		278,498	
A	KELSEY, DEEP (ZONE 18-E)	BROOKS	M	07-07-45	5702	6	5	182,669		0	F	9,434,179	N
	KELSEY, DEEP (ZONE 18-E,N)	BROOKS		08-16-77	5762	1	0	0		0		43,748	
A	KELSEY, DEEP (ZONE 18-E,W)	JIM HOGG		11-12-91	5905	1	0	0		0		63,280	
P	KELSEY, DEEP (ZONE 18-G)	BROOKS	M	08-18-72	5644	5	2	106,691		0	F	4,193,783	
A	KELSEY, DEEP (ZONE 19-A)	BROOKS		04-04-56	5850	4	0	0		0		2,367,046	N
	KELSEY, DEEP (ZONE 19-A, NW)	BROOKS		02-28-77	5820	1	0	152		0	F	800,488	
	KELSEY, DEEP (ZN. 19-A, SEG. 3,W	JIM HOGG		03-11-76	5946	1	0	0		0		109,306	
	KELSEY, DEEP (ZONE 19-A, SEG 7)	JIM HOGG		03-13-79	6158	1	0	0		0		559,704	
	KELSEY, DEEP (ZONE 19-A, SEG. 8)	JIM HOGG		10-08-78	6420	1	0	0		0		20,091	
P	KELSEY, DEEP (ZONE 19-A, WEST)	BROOKS	M	04-04-56	5850	4	4	354,156		56	F	5,772,983	N
P	KELSEY, DEEP(ZONE 19A,W. SEG 2)	BROOKS		09-06-80	6304	2	2	313,222		1,382		1,894,101	
A	KELSEY, DEEP (ZONE 19-H)	BROOKS		06-01-66	5925	1	0	0		0		1,397,438	N
A	KELSEY, DEEP (ZONE 19-H, N)	BROOKS		02-19-77	5757	1	1	29,451		0	F	594,306	
	KELSEY, DEEP (ZONE 19-H, NW)	JIM HOGG		10-14-79	6792	1	0	0		0		667,636	
	KELSEY DEEP (ZONE 19-H,SW)	JIM HOGG		08-31-79	6547	1	0	0		0		33,455	
A	KELSEY, DEEP (ZONE 19-H,W)	BROOKS		10-12-80	5730	1	0	0		0		26,693	
A	KELSEY, DEEP (ZONE 19-K, E)	BROOKS		08-31-75	5770	1	0	0		0		552,404	
	KELSEY, DEEP (ZONE 19-K, SEG. 7)	JIM HOGG		02-12-79	6311	1	1	7,919		0	F	1,451,531	
	KELSEY, DEEP (ZONE 19-K,W)	BROOKS		07-30-72	5729	5	1	44,462		0	F	6,639,577	
	KELSEY DEEP (ZONE 20-A, SEG 8)	JIM HOGG		07-14-78	6596	1	0	0		0		816,127	
A	KELSEY, DEEP (ZONE 20-E)	BROOKS		07-29-74	6312	1	0	0		0		138,569	
A	KELSEY, DEEP (ZONE 20-F C)	BROOKS		08-18-71	5854	2	1	12,805		0	F	2,116,377	
A	KELSEY, DEEP (ZONE 20-H, C)	BROOKS		06-26-75	5911	1	0	0		0		1,588,981	
A	KELSEY, DEEP (ZONE 20-J, N)	BROOKS		02-28-45	6114	2	0	0		0		695,957	N
	KELSEY DEEP (ZONE 20-J SW-4)	JIM HOGG		01-25-82	6076	1	0	0		0		105,139	
	KELSEY, DEEP (ZONE 20-J, SW-3)	JIM HOGG		06-09-80	6652	2	0	0		0		459,662	
	KELSEY, DEEP (ZONE 21-A 6100)	BROOKS		07-15-49	6126	1	0	0		0		0	N
A	KELSEY,DEEP (ZONE 21-C,C)	BROOKS		01-11-75	5972	3	0	0		0		3,720,586	
A	KELSEY, DEEP (ZONE 21-E, N)	BROOKS		12-20-44	6395	2	0	0		0		971,362	N
A	KELSEY, DEEP (ZONE 21-F)	STARR	M	10-23-66	6037	1	1	2,843		0	F	3,920,626	N
	KELSEY,DEEP (ZONE 21-F, SEG VI)	BROOKS		08-22-76	6000	1	1	90,591		0	F	1,226,601	
	KELSEY, DEEP (ZONE 21-I, S)	BROOKS		04-09-69	6045	2	1	82,365		0	F	3,064,908	N
A	KELSEY, DEEP (ZONE 21-M, C)	BROOKS		01-18-78	6101	1	0	0		0		11,360	
	KELSEY, DEEP (ZONE 21-N)	BROOKS		09-17-72	6109	3	0	0		0		1,885,778	
	KELSEY,DEEP(ZONE 21-N,N)	BROOKS		10-21-73	6143	1	0	0		0		13,086	
A	KELSEY, DEEP (ZONE 21-O, NE)	BROOKS		05-17-70	6705	1	0	0		0		417,579	
	KELSY, DEEP (ZONE 21-P, NE)	BROOKS		04-11-84	6394	2	0	0		0		540,653	
A	KELSEY, DEEP (ZONE 21-R)	JIM HOGG		08-05-62	6646	1	0	0		0		200,532	N
A	KELSEY, DEEP (ZONE 21-R, C)	BROOKS	M	10-18-74	6174	4	0	0		0		1,885,831	
	KELSEY, DEEP (ZONE 21-R, E)	JIM HOGG		03-24-77	6638	1	0	0		0		1,380,929	
A	KELSEY, DEEP (ZONE 21-R,N)	BROOKS		11-07-76	6153	1	0	0		0		63,893	
	KELSEY, DEEP (ZONE 21-R, SW)	JIM HOGG	M	03-13-65	6386	1	0	0		0		552,141	N
	KELSEY, DEEP (ZONE 21-T)	BROOKS		07-15-82	6240	1	0	0		0		2,395	
A	KELSEY, DEEP (ZONE 22)	BROOKS		07-20-72	6490	1	0	83,538		198		1,995,660	
A	KELSEY, DEEP (ZONE 22-A, N)	BROOKS		10-19-73	6296	2	0	0		0		3,840,368	
	KELSEY, DEEP (ZONE 22-A, NW-2)	JIM HOGG		06-11-82	6785	1	0	0		0		132,660	
	KELSEY, DEEP (ZONE 22-A, SW-1)	JIM HOGG		12-20-81	6620	1	0	0		0		66,515	
A	KELSEY,DEEP (ZONE 22-A,SW-II)	JIM HOGG		02-26-86	6584	1	0	322		0	F	48,635	
	KELSEY, DEEP (ZONE 22-E,NW)	JIM HOGG		08-31-80	6914	1	0	0		0		32,568	
A	KELSEY, DEEP (ZONE 22-H, C)	BROOKS		05-10-68	6554	1	0	0		0		342,754	N
	KELSEY, DEEP (ZONE 22-H, NW)	JIM HOGG	M	01-08-78	6970	1	0	225,960		1,517		430,087	
	KELSEY, DEEP (ZONE 22-O,W)	BROOKS		03-19-86	6481	1	0	883		0	F	137,933	
	KELSEY, DEEP (ZONE 22-R)	JIM HOGG		05-10-76	6892	1	0	0		0		164,537	
A	KELSEY, DEEP (ZONE 23)	BROOKS		04-10-53	6508	1	0	0		0		81,137	N
	KELSEY, DEEP (ZONE 24-K)	BROOKS		09-22-85	7128	1	1	20,460		0	F	83,101	
	KELSEY, DEEP (ZONE 25)	BROOKS		07-23-62	7520	3	0	0		0		4,198,554	N
	KELSEY, DEEP (ZONE 25, W)	BROOKS		04-08-83	7860	2	0	0		0		444,302	
	KELSEY, DEEP (ZONE 25, W-II)	BROOKS		05-22-85	7778	1	1	27,820		0	F	320,790	
	KELSEY, DEEP (ZONE 25-II)	BROOKS	M	03-17-68	7052	1	0	0		0		545,671	N
	KELSEY, DEEP (ZONE 42-H)	BROOKS		11-30-80	7587	1	1	30,835		0	F	515,444	
	KELSEY, DEEP (ZONE 42-H,L)	BROOKS		06-28-84	7602	1	0	0		0		85,674	
	KELSEY, DEEP (ZONE 60-H)	BROOKS		03-18-68	7987	4	1	33,601		0	F	2,549,034	N
	KELSEY, DEEP (5600)	BROOKS		02-22-51	5610	1	0	0		0		0	N
	KELSEY, DEEP (6060)	JIM HOGG		05-30-80	6065	1	0	0		0		4,910	
	KELSEY, DEEP (6190)	JIM HOGG		09-27-71	6194	1	1	79,842		0	F	1,002,358	
	KELSEY,DEEP (6250)	BROOKS		10-01-79	6251	1	0	0		0		617,121	
	KELSEY, DEEP (6400)	JIM HOGG		10-03-74	6281	1	0	0		0		85,794	
	KELSEY, DEEP (7300)	JIM HOGG		10-31-79	7281	1	0	0		0		506,160	
	KELSEY, DEEP (7200)	BROOKS		05-13-83	7197	1	0	0		0		566,829	
	KELSEY, DEEP (7468)	STARR	M	07-15-76	7468	1	0	0		0		8,165	
	KELSEY, DEEP (8150)	JIM HOGG		01-20-78	8175	1	1	6,982		0	F	600,322	
	KELSEY, DEEP (8500)	JIM HOGG		07-02-79	8508	1	1	28,261		0	F	857,243	
A	KELSEY, SOUTH	STARR		09-06-38	4730	1	0	0		0		0	N
	KELSEY, SOUTH (C-5)	STARR		09-19-86	5294	1	0	0		0		1,034	
	KELSEY, SOUTH (C-5-2)	STARR		02-06-87	5248	1	1	45,346		332	F	45,346	
A	KELSEY, SOUTH (CLARK, UP.)	STARR		09-06-38	5700	1	0	0	C	0		270,409	N
A	KELSEY, SOUTH (PENA -A-)	STARR		09-06-38	4730	3	1	24,463		15	F	1,657,870	N
	KELSEY, SOUTH (VICKSBURG 7103)	STARR		12-23-81	7103	1	1	24,026		225		282,392	
A	KELSEY, SOUTH (ZONE 16-C)	STARR		04-11-76	5223	1	0	0		0		499,402	
A	KELSEY, SOUTH (ZONE 17-A)	STARR		02-17-77	5366	1	1	37,173		0	F	1,381,393	
P	KELSEY, SOUTH (ZONE 17-B, III)	STARR		04-29-65	5410	2	2	173,987		0	F	14,694,763	N
	KELSEY, SOUTH (ZONE 17-B, W)	STARR		09-03-71	5394	2	2	16,956		0	F	253,651	
	KELSEY, SOUTH (ZONE 18-B, SE-2)	STARR		08-29-78	5742	1	0	0		0		274,263	
	KELSEY,SOUTH(ZONE 18-H)	STARR		06-01-74	5742	2	0	0		0		7,630,077	
	KELSEY, SOUTH (ZONE 19-H, N)	STARR		03-18-73	5758	2	1	3,053		0	F	3,871,313	
	KELSEY, SOUTH (ZONE 19-K, N)	STARR		05-29-72	5768	1	0	0		0		236,374	
	KELSEY, SOUTH (ZONE 19-K, SEG 4)	STARR		04-18-67	5882	1	0	0		0		4,128,692	N

GAS WELL GAS PRODUCTION AND HYDROCARBON LIQUIDS RECOVERED ON LEASES, BY FIELD, FOR 1987

RRC DISTRICT 4

	FIELD NAME	COUNTY		DISCOVERY DATE	DEPTH (FEET)	TOTAL WELLS EOY	PROD WELLS EOY	TOTAL 1987 GROSS GAS (MCF)	PRODUCTION HYDROCARBON LIQ (BBLS)		CUMULATIVE GROSS GAS PRODUCTION TO 1-1-88 (MCF)	
	KELSEY, SOUTH (ZONE 20-A,S,2)	STARR		08-29-73	5811	2	1	117,325	0	F	8,661,947	
A	KELSEY, SOUTH (ZONE 20-A, SW)	STARR		01-16-69	5797	1	0	0	0		572,568	N
	KELSEY, SOUTH (ZONE 20-F, N)	STARR	M	05-01-69	5869	4	0	0	0		7,139,221	N
P	KELSEY, SOUTH (ZONE 20-H)	STARR		10-01-71	5929	2	2	39,114	0	F	1,598,356	
	KELSEY, SOUTH (ZONE 20, J S W)	STARR		08-21-81	6003	1	0	0	0		66,249	
	KELSEY, SOUTH (ZONE 21-A, W)	STARR		04-03-71	5962	2	1	148,860	0	F	4,126,031	
A	KELSEY, SOUTH (21-B, SE)	STARR		07-25-76	6237	1	0	0	0		600,654	
	KELSEY, SOUTH, (ZONE 21-B, SW)	STARR		00-00-00		3	2	20,752	21	F	2,322,216	N
	KELSEY, SOUTH (ZONE 21-H)	STARR		03-10-75	6058	1	0	0	0		21,031	
	KELSEY, SOUTH (ZONE 21-M)	STARR		03-31-69	6100	1	0	0	0		2,906,708	N
	KELSEY, SOUTH (ZONE 21-M, SEG I)	STARR		09-13-74	6122	1	1	35,116	0	F	1,003,819	
	KELSEY, SOUTH (ZONE 21-O, S)	STARR	M	09-27-48	6256	1	1	4,140	0	F	1,738,738	N
A	KELSEY,SOUTH(ZONE 21-R)	STARR	M	02-02-74	6149	2	0	38,853	0	F	10,503,110	
	KELSEY, SOUTH (ZONE 21-V)	STARR		02-28-69	6172	1	0	0	0		5,343,715	N
A	KELSEY, SOUTH (ZONE 22-B, S)	STARR	M	09-01-67	6234	1	0	0	0		75,022	N
	KELSEY, SOUTH (ZONE 22-H)	STARR		07-20-71	6348	1	0	0	0		1,603,786	
	KELSEY, S. (ZONE 24-A & B)	STARR		08-16-67	7595	1	0	0	0		161,517	N
P	KELSEY, S. (ZONE 26-A, S.)	STARR		10-31-71	7300	3	3	124,675	0	F	5,109,354	
	KELSEY, SOUTH (5300)	STARR		02-13-52	5300	1	0	0	0		0	N
	KELSEY, SOUTH (5350)	STARR		08-18-66	5350	1	0	0	0		0	N
	KELSEY, SOUTH (5580)	STARR		09-18-77	5582	3	2	51,538	21	F	2,008,936	
	KELSEY, SOUTH (5960)	STARR		08-20-85	5954	1	0	903	0	F	36,121	
	KELSEY, SOUTH (6050)	STARR		04-03-53	6034	1	1	18,444	16	F	430,417	N
	KELSEY, SOUTH (6080)	STARR		11-11-74	6071	1	0	0	0		181,755	
	KELSEY, SOUTH (6170)	STARR		05-05-69	6150	1	0	15,464	74	F	817,203	N
	KELSEY, SOUTH (6200)	STARR		00-00-00	6200	1	1	1,417	0	F	144,719	N
	KELSEY, SOUTH (6280)	STARR		02-12-80	6276	1	0	0	0		228,470	
	KELSEY, SOUTH (6430)	JIM HOGG		10-14-79	6428	1	0	0	0		37,274	
	KELSEY, SOUTH (6945)	STARR		07-04-79	6946	1	0	0	0		20,931	
	KELSEY, SOUTH (7444)	STARR		02-07-84	7444	1	0	0	0		77,656	
P	KELSEY, SOUTH (7790 VKSBG)	STARR		12-13-83	7795	5	4	426,587	0	F	3,658,058	
	KELSEY, SOUTH (8300)	STARR		01-04-84	8324	1	1	31,653	0	F	257,307	
	KELSEY, SOUTH (8700 VKSBG)	STARR		02-20-85	8690	1	1	3,683	0	F	89,551	
	KELSEY, SE. (26-A, V)	STARR		07-02-76	7606	1	0	0	0		116,437	
	KELSEY, S.E. (28-B)	BROOKS		03-25-82	8611	1	0	0	0		2,024,586	
	KELSEY, SE (29-A,N)	BROOKS		06-30-81	9485	2	0	0	0		153,351	
	KELSEY,S.E. (29-B)	STARR		07-11-81	8870	1	0	0	0		24,138	
	KELSEY, S.E. (29-D,N)	BROOKS		03-01-82	9562	1	0	0	0		112,252	
P	KELSEY, SE. (30-B)	STARR	M	10-30-61	8772	2	2	98,934	0	F	2,756,307	N
	KELSEY, SE. (30-D)	STARR		11-11-45	2414	1	1	131,504	0	F	3,425,901	N
	KELSEY, SE (30-H)	STARR		10-30-82	9115	1	1	62,774	0	F	448,028	
	KELSEY, SE. (31-A)	STARR	M	09-14-64	8953	1	1	23,386	0	F	596,524	N
	KENNARD (3360)	STARR		10-30-53	3360	2	0	0	0		196,326	N
	KENNEDY HEIRS (MIOCENE)	KENEDY		01-17-85	2264	1	1	71,822	0		166,823	
	KINGSVILLE (FRIO 6574)	KLEBERG		08-23-81	6574	1	1	42,267	1,306	F	724,910	
	KINGSVILLE (MIOCENE)	KLEBERG		03-09-85	1596	1	0	0	0		15,950	
	KINGSVILLE (2380)	KLEBERG		01-11-69	2400	1	0	0	0		24,640	N
	KINGSVILLE (2400)	KLEBERG		11-30-49	2386	1	0	0	0		18,846	N
	KINGSVILLE (2700 SEG B-3)	KLEBERG		08-20-82	2710	1	0	0	0		815	
	KLUMP (BARNES 6700)	HIDALGO		04-28-55	6685	1	1	41,205	124		4,210,267	N
	KOHLER (COX)	DUVAL		08-15-81	1113	1	0	0	0		0	
	KOHLER (QUEEN CITY)	DUVAL		07-14-59	5343	1	0	33,882	0	F	714,642	N
	KOHLER (3180)	DUVAL		09-21-87	3178	1	1	143	0		143	
A	KOHLER, DEEP	DUVAL		07-21-75	936	1	0	0	0		113,336	
	KOHLER, DEEP (ARGO 2350)	DUVAL		07-14-65	2351	2	1	10,012	0		309,791	N
	KOHLER, DEEP (COLE MIDDLE)	DUVAL		04-08-46	1928	2	1	8,036	0		654,279	N
	KOHLER, DEEP (COLE UPPER)	DUVAL		05-16-64	1770	4	1	25,616	0		1,559,665	N
	KOHLER, DEEP (GOVERNMENT WELLS)	DUVAL		11-11-45	2414	1	1	8,288	0		318,752	N
	KOHLER, DEEP (1680)	DUVAL		10-29-70	1686	1	0	3,909	0		190,534	
	KOHLER, NORTH (GOVERNMENT WELLS)	DUVAL		04-24-58	2476	1	1	6,977	0		398,595	N
	KOHLER, NORTH (MIRANDO)	DUVAL		04-24-58	2668	1	0	0	0		0	N
	KOHLER, NE. (8-57)	DUVAL		03-22-79	1568	1	1	10,587	0	F	194,586	
P	KOHLER, NE. (MIRANDO #1)	DUVAL		10-03-60	2592	2	2	89,205	0	F	7,392,963	N
	KOHLER, NE (QUEEN CITY 6TH)	DUVAL		07-29-80	6150	1	0	31,296	0	F	1,103,027	
A	KOHLER, NE. (Y-11)	DUVAL		08-13-70	3642	1	0	36,592	0	F	7,523,085	
	KOHLER, NE. (900)	DUVAL		10-31-74	908	1	0	0	0		1,075,065	
	KOOPMAN (YEGUA 6900),	JIM WELLS		11-29-60	9000	1	0	26,861	361		32,730	N
	KOOPMAN, W. (YEGUA 7100)	DUVAL		06-20-74	7091	1	0	0	0		37,557	
	KREIS (HERBST III)	DUVAL		11-08-85	10792	1	1	173,603	271		277,006	
P	KRISTI (HOCKLEY)	STARR		01-17-87	773	3	3	20,914	0		20,914	
	LA BLANCA (6600)	HIDALGO		02-07-69	6594	3	2	46,443	83	F	24,120,689	N
	LA BLANCA (6700 10-A)	HIDALGO		08-01-57	6688	5	3	25,291	28	F	15,880,957	N
	LA BLANCA (7150)	HIDALGO		09-02-58	7144	6	5	50,928	72	F	31,536,221	N
P	LA BLANCA (7310)	HIDALGO		07-06-83	7305	3	2	78,141	967	F	1,740,997	
	LA BLANCA (7400 11-A)	HIDALGO		11-17-47	7400	2	2	46,660	66	F	9,333,799	N
	LA BLANCA (7500 11-B)	HIDALGO		08-29-39	7460	1	0	0	0		3,469,140	N
	LA BLANCA (7700 11-C)	HIDALGO		02-17-53	7724	2	1	75,037	400		4,484,338	N
	LA BLANCA (7750 12-A)	HIDALGO		01-06-64	7720	3	2	8,008	0	F	6,029,835	N
	LA BLANCA (8000 13-A)	HIDALGO		05-29-39	8005	4	3	135,487	1,143	F	16,919,994	N
	LA BLANCA (9400)	HIDALGO		05-02-51	9412	3	3	179,908	4,585	F	12,476,479	N
	LA BLANCA (9500)	HIDALGO		01-06-55	9514	1	0	0	0		8,224,337	N
	LA BRISA (FRIO 4200)	STARR		10-09-85	4266	1	0	0	0		61,559	
A	LA COPITA	STARR		02-05-87	6418	1	0	25,296	277		25,296	
	LA COPITA (FRIO 5530)	STARR		01-07-86	5311	1	1	57,759	3,261		94,320	
P	LA COPITA (VICKSBURG LOWER)	STARR		09-30-53	9040	9	7	1,337,735	30,363	F	36,023,062	N
	LA COPITA (VICKSBURG Q)	STARR		02-12-85	9535	1	0	0	0		115,153	
	LA COPITA (VICKSBURG S)	STARR		09-01-79	9675	1	1	24,730	468	F	313,960	
P	LA COPITA (VICKSBURG W)	STARR		03-28-66	8406	8	6	1,159,258	26,988	F	13,310,643	N
P	LA COPITA (VICKSBURG Z, NW)	STARR		01-04-79	9040	3	3	812,149	22,819		7,471,659	
P	LA COPITA (VICKSBURG X)	STARR		08-17-74	9010	2	2	804,492	27,951		6,741,259	
	LA COPITA (VICKSBURG X, SE	STARR		01-01-79	8935	3	1	45,646	594		1,812,094	
P	LA COPITA (VICKSBURG Z)	STARR		08-10-73	9259	8	7	1,294,787	26,755	F	16,889,850	
	LA COPITA (VICKSBURG Z, SW)	STARR		07-07-78	9447	1	1	53,637	1,514		1,069,545	
	LACOPITA (VICKSBURG Z 2)	STARR		06-24-77	9934	1	1	47,245	1,609		811,975	
	LA COPITA (VICKSBURG 7100)	STARR		02-03-72	7088	1	1	323,725	2,704		2,372,675	
P	LA COPITA (VICKSBURG 7450)	STARR		03-09-70	7427	2	1	72,755	2,173		2,227,825	
A	LA COPITA (6400)	STARR		04-11-83	6396	1	0	0	0		13,516	
P	LA COPITA, E. (VICKSBURG, LOWER)	STARR		09-05-74	8751	2	2	60,025	274	F	2,187,706	
	LA COPITA,E.(VICKSBURG, V)	STARR		08-01-80	10593	1	1	44,669	678		766,116	

RAILROAD COMMISSION OF TEXAS
OIL AND GAS DIVISION
GAS WELL GAS PRODUCTION AND HYDROCARBON LIQUIDS RECOVERED ON LEASES, BY FIELD, FOR 1987

RRC DISTRICT 4

	FIELD NAME	COUNTY		DISCOVERY DATE	DEPTH (FEET)	TOTAL WELLS EOY	PROD WELLS EOY	TOTAL 1987 PRODUCTION GROSS GAS (MCF)		HYDROCARBON LIQ (BBLS)		CUMULATIVE GROSS GAS PRODUCTION TO 1-1-88 (MCF)	
P	LA CRUZ (ESCONDIDO)	WEBB		04-14-81	4896	2	1	43,008		0	F	167,368	
P	LA CRUZ (OLMOS)	WEBB		07-23-72	6995	25	16	179,867		0	F	3,440,862	
	LA ENCANTADA, E. (I-60)	BROOKS		11-17-65	8603	1	1	95,818		0	F	2,608,611	N
P	LA GLORIA (ARGUELLEZ ZONE)	JIM WELLS	M	02-17-46	6404	6	2	343,883	C	0	F	42,259,194	N
P	LA GLORIA (ATLEE -A- ZONE)	BROOKS	M	06-17-47	6985	2	1	89,946		201	F	2,668,022	N
A	LA GLORIA (ATLEE -B- ZONE)	JIM WELLS		07-10-86	6736	1	1	198,757		0	F	305,426	
P	LA GLORIA (ATLEE -F- ZONE)	BROOKS	M	04-01-55	7277	3	1	88,739		865	F	5,221,489	N
A	LA GLORIA (ATLEE -G- ZONE)	JIM WELLS	M	04-21-51	7420	1	1	18,373		0	F	639,274	N
	LA GLORIA (BAUMAN NORTH)	JIM WELLS		12-03-49	6045	1	0	0		0		2,112,589	N
P	LA GLORIA (BAUMAN SOUTH)	JIM WELLS	M	05-25-48	5978	7	4	529,254		0	F	22,530,792	N
P	LA GLORIA (BROOKS)	JIM WELLS	M	02-01-41	5946	6	4	249,308		0	F	47,762,244	N
	LA GLORIA (CLAUDIA)	JIM WELLS		08-03-49	6988	1	0	0		0		0	N
P	LA GLORIA (CORCORAN ZONE)	BROOKS	M	04-28-85	6150	3	3	526,811		0	F	1,455,884	
	LA GLORIA (CULPEPPER)	JIM WELLS	M	09-02-43	5904	5	4	129,037		0	F	33,264,514	N
P	LA GLORIA (EARNEST, LO.)	JIM WELLS	M	04-13-64	7870	2	2	94,646		0	F	8,478,804	N
	LA GLORIA (EL PAISANO)	JIM WELLS		12-06-45	7365	1	1	33,635		0	F	3,792,946	N
	LA GLORIA (FRANK)	BROOKS		02-01-60	7813	1	0	0		0		4,223,569	N
	LA GLORIA (HAMMOND SOUTH)	JIM WELLS	M	00-00-00	6744	1	1	347,295		0	F	2,455,301	N
P	LA GLORIA (HELEN)	JIM WELLS		05-12-49	7105	3	2	67,141		0	F	3,137,224	N
P	LA GLORIA (HORNSBY -A-)	JIM WELLS	M	10-22-49	7370	3	3	924,750	C	1,021	F	122,433,933	N
	LA GLORIA (HORNSBY -B-)	BROOKS	M	11-04-62	7338	1	0	0		0		1,367,202	N
P	LA GLORIA (HORNSBY -C-)	JIM WELLS	M	09-15-48	7765	5	3	532,806	C	0	F	41,325,587	N
P	LA GLORIA (JIM WELLS)	JIM WELLS	M	05-19-49	6045	4	1	51,504		0	F	12,836,910	N
P	LA GLORIA (LA GLORIA)	JIM WELLS	M	03-19-47	6542	7	6	460,080		0	F	30,491,397	N
	LA GLORIA (LOHMAN)	BROOKS		01-07-64	8957	2	1	24,492		0	F	838,652	N
A	LA GLORIA (LOMA BLANCA)	JIM WELLS	M	08-22-46	6443	3	0	0		0		2,783,858	N
	LA GLORIA (LOS OLMOS)	JIM WELLS	M	12-02-24	5178	4	2	36,719	C	0	F	11,853,171	N
P	LA GLORIA (LOUELLA)	BROOKS		06-03-75	9541	2	2	395,177		13,184		578,971	
	LA GLORIA (MAUN STRAY)	JIM WELLS	M	08-29-62	5304	4	0	0		0		28,762,482	N
	LA GLORIA (PENA)	JIM WELLS	M	09-03-62	5458	1	1	59,616		0	F	10,284,236	N
P	LA GLORIA (RILEY)	JIM WELLS	M	08-14-50	5522	5	3	339,594	C	0	F	33,720,520	N
	LA GLORIA (ROMONA)	JIM WELLS		05-12-49	7022	1	0	0		0		0	N
A	LA GLORIA (SCOTT)	JIM WELLS	M	11-22-45	6095	7	5	162,583		0	F	38,829,257	N
	LA GLORIA (STOLZE)	JIM WELLS	M	08-14-50	5620	1	0	42,875		0	F	11,550,737	N
	LA GLORIA (20 F)	JIM WELLS		03-31-66	6473	1	1	63,856		0	F	4,152,228	N
	LA GLORIA (6690)	JIM WELLS		03-12-80	6684	1	0	0		0		529,551	
	LA GLORIA (6950)	JIM WELLS		10-01-79	6934	1	0	1,972		0	F	533,044	
	LA GLORIA (7400)	BROOKS		05-30-80	7401	1	0	0		0		513,512	
P	LA GLORIA, E. (HAMMOND)	JIM WELLS		03-26-47	7300	2	2	131,865		0	F	6,902,405	N
	LA GLORIA, N. (FRIO 6650)	JIM WELLS		05-02-80	6643	1	0	0		0		28,646	
	LA GLORIA, N. (7100)	JIM WELLS		08-18-66	7163	1	0	0		0		163,157	N
P	LA GLORIA, S. (ATLEE -E- ZONE)	BROOKS	M	04-01-55	7270	4	3	493,837		0	F	5,042,767	N
P	LA GLORIA, S. (FALFURRIAS ZONE)	JIM WELLS	M	04-10-57	6335	2	1	142,257	C	0	F	19,720,610	N
	LA GLORIA, S. (GILLRING 7900)	BROOKS		07-27-82	7919	1	1	67,866		712		735,377	
	LA HUERTA (NEW YEAR)	DUVAL		12-05-59	3050	2	0	0		0		384,866	N
A	LA HUERTA, NW. (NEW YEARS)	DUVAL		02-16-62	3060	2	0	0		0		197,961	N
A	LA HUERTA, NW. (RAMON)	DUVAL		05-29-62	3064	1	0	0		0		0	N
P	LA JARA (FRIO)	HIDALGO	M	06-14-84	9600	9	3	201,059		438		730,109	
P	LA MANGANA (LOBO 6)	WEBB		11-01-79	8675	6	5	1,610,804		13,718	F	11,094,550	
P	LA MANGANA (LOBO 8800)	WEBB		10-10-79	8824	7	5	3,352,075		1,348		6,906,325	
	LA MANGANA (NAVARRO)	WEBB		06-12-84	9560	1	1	3,390		14	F	77,538	
	LA MESA (WILCOX 2800)	WEBB		07-05-68	3499	1	0	0		0		34,684	N
P	LA MOCA RANCH (OLMOS)	WEBB		02-03-76	7498	8	8	153,333		401	F	2,720,901	
	LA MUJER (JACKSON)	JIM HOGG		04-23-82	4650	1	0	0		0		0	
P	LA PERLA (WILCOX, LOWER)	ZAPATA		12-03-76	8944	10	9	618,418		163	F	2,790,054	
	LA PERLA (WILCOX, FIRST)	ZAPATA	M	05-27-58	4646	2	1	18,255		0	F	785,461	N
	LA PERLA (WILCOX, FOURTH)	ZAPATA		07-11-83	4726	1	1	22,103		0	F	130,963	
	LA PERLA (WILCOX, FIFTH)	ZAPATA		08-08-77	4842	2	2	17,749		13	F	357,618	
	LA PERLA (WILCOX, ELEVENTH)	ZAPATA		10-06-76	5238	1	1	20,248		0	F	433,577	
P	LA PERLA (WILCOX 6800)	ZAPATA		08-13-77	6826	4	3	86,852		94	F	1,218,965	
P	LA PERLA (1800)	ZAPATA		01-13-86	1839	2	2	262,836		0		353,366	
P	LA PERLA RANCH (LOBO 8050)	ZAPATA		03-23-81	8043	7	7	2,473,175		230	F	22,900,391	
P	LA PERLA RANCH (LOBO 8600)	ZAPATA		05-20-82	8628	3	3	632,549		33		4,514,601	
P	LA PERLA RANCH (LOBO 8800)	ZAPATA		05-20-82	8831	4	4	5,296,772		76		12,154,196	
	LA PERLA RANCH (LOBO 9600)	ZAPATA		07-31-87	9606	1	1	69,470		0		69,470	
	LA PERLA RANCH (QUEEN CITY)	ZAPATA		04-06-76	2451	1	0	0		0		1,311,083	
	LA PERLA RANCH (WILCOX 7450)	ZAPATA		03-03-79	7467	1	0	518		0		115,035	
	LA PERLA RANCH (WILCOX 7900)	ZAPATA		01-31-87	7937	1	1	22,200		91		22,200	
P	LA PERLA RANCH (WILCOX 8300)	ZAPATA	M	05-04-76	8312	6	6	1,966,326		601		34,845,207	
P	LA PERLA RANCH (LOBO 8400)	ZAPATA		10-16-80	10225	6	6	5,170,140		3,030		27,676,916	
P	LA PERLA RANCH (LOBO 8950)	ZAPATA		07-30-81	8941	6	6	1,874,488		65	F	4,031,187	
P	LA PERLA RANCH (LOBO 9200)	ZAPATA		06-03-81	9223	5	5	536,376		7		5,403,700	
	LA PERLA RANCH (6500)	ZAPATA		04-11-78	6482	1	0	0		0		5,754	
	LA PERLA RANCH (7100)	ZAPATA		02-09-86	7096	1	1	21,610		432		57,456	
	LA PERLA RANCH (7850)	ZAPATA		09-22-81	7864	1	1	413,839		567		5,498,474	
P	LA PERLA RANCH (8500)	WEBB	M	07-11-79	8450	4	4	268,666		37		2,651,761	
P	LA PERLA RANCH (8850)	ZAPATA	M	02-08-77	8857	3	3	192,081		1		6,319,983	
P	LA PERLA RANCH (8900)	ZAPATA		03-13-82	8913	5	4	2,076,181		1,770		7,466,292	
P	LA PERLA RANCH (9100)	ZAPATA		09-17-79	9084	6	6	695,110		70		4,342,415	
	LA PERLA RANCH (9500)	ZAPATA		11-16-79	9487	1	1	16,764		0		311,802	
P	LA PERLA RANCH, EAST	ZAPATA		09-01-79	9242	2	1	118,141		1		2,086,137	
	LA REFORMA (A)	STARR		08-25-76	4740	1	0	13,687		0	F	328,223	
	LA REFORMA (B)	HIDALGO		08-10-53	5665	1	1	27,969		225		158,179	N
	LA REFORMA (C-3)	STARR	M	09-26-73	5616	1	1	42,686		385		109,530	
	LA REFORMA (C-5650)	HIDALGO	M	07-27-48	5650	2	1	41,111		0		1,067,450	N
	LA REFORMA (E-6500)	HIDALGO		02-15-82	6494	1	0	3,246		32		116,414	
	LA REFORMA (FIRST VKSBG LOWER)	STARR		03-15-86	7389	1	0	1,009		5		90,983	
	LA REFORMA (FRIO 6200)	HIDALGO		08-15-84	6218	1	1	134,931		4,050		404,644	
	LA REFORMA (FRIO 6290)	HIDALGO		02-12-85	6290	1	1	10,665		0		55,419	
A	LA REFORMA (G-1)	HIDALGO		09-17-47	6200	1	0	695		2		30,917	N
	LA REFORMA (H)	STARR		02-05-45	6036	1	0	763		0	F	106,900	N
P	LA REFORMA (I)	HIDALGO	M	10-01-74	6804	2	0	6,570		0	F	1,882,729	
	LA REFORMA (LOPEZ)	STARR		02-06-48	5142	1	1	218,137		462		519,059	N
	LA REFORMA (Q)	STARR		02-08-48	8553	1	0	26,362		0	F	743,418	N
P	LA REFORMA (R)	STARR		05-03-47	7288	6	1	125,557		0	F	8,101,604	N
	LA REFORMA (SEG.2, F-4-P)	STARR		01-05-87	5834	1	1	130,306		1,077		130,306	
	LA REFORMA (T)	STARR		05-21-62	7289	2	0	1,860		0	F	3,700,776	N
	LA REFORMA (U)	STARR		02-02-62	7494	1	0	0		0		275,015	N
	LA REFORMA (5670)	STARR		01-15-86	5672	1	1	29,645		9	F	72,419	

GAS WELL GAS PRODUCTION AND HYDROCARBON LIQUIDS RECOVERED ON LEASES, BY FIELD, FOR 1987

RRC DISTRICT 4

	FIELD NAME	COUNTY		DISCOVERY DATE	DEPTH (FEET)	TOTAL WELLS EOY	PROD WELLS EOY	TOTAL 1987 PRODUCTION GROSS GAS (MCF)	HYDROCARBON LIQ (BBLS)		CUMULATIVE GROSS GAS PRODUCTION TO 1-1-88 (MCF)	
	LA REFORMA (5800 SD.)	STARR	M	08-16-39	5800	2	0	0	0		108,989	N
P	LA REFORMA, N. (VXBG. W)	STARR		05-21-85	8902	2	2	428,369	9,183		910,126	
	LA REFORMA, N. (VXBG. X-1)	STARR		05-23-85	9384	1	1	131,483	1,350		683,303	
	LA REFORMA, SOUTH (5950)	STARR		08-15-59	5934	1	0	0	0		1,360,753	N
	LA REFORMA, W.(5375)	STARR		03-01-78	5372	1	0	0	0		14,323	
	LA REFORMA, W. (5540)	STARR		03-02-78	5535	1	1	41,807	772		990,237	
	LA REFORMA, W. (5590)	STARR		09-04-86	5586	1	1	125,690	1,311	F	126,520	
	LA REFORMA, W. (5800)	STARR		09-13-77	5762	1	1	5,476	2	F	1,036,934	
	LA REFORMA, W. (7700)	STARR		09-04-87	7656	1	0	59,189	799		63,728	
P	LA ROSITA (LOBO)	WEBB		12-29-78	10149	17	14	1,942,500	2,500	F	12,183,155	
P	LA ROSITA (LOBO 9650)	WEBB		04-09-86	9632	3	3	5,721,161	1,628		10,908,546	
P	LA ROSITA (LOBO 10600)	WEBB		05-24-87	10646	2	2	1,173,137	71		1,173,137	
P	LA ROSITA (LOBO 10800)	WEBB		03-20-81	10715	3	3	979,071	2,047		8,262,514	
	LA ROSITA (9600)	WEBB		02-12-82	9590	1	0	0	0		499,453	
	LA ROSITA (9900)	WEBB		12-04-79	9922	3	1	24,155	0		437,902	
P	LA ROSITA (11600)	WEBB		09-21-80	11652	2	2	137,200	0		1,658,653	
A	LA SAL VIEJA	WILLACY		03-13-78	8015	1	0	0	0		180,627	
	LA SAL VIEJA (FRIO 10700)	WILLACY		08-19-65	10726	2	1	49,058	715	F	5,787,001	N
P	LA SAL VIEJA (FRIO 10800)	WILLACY		01-29-68	10785	2	2	229,008	6,560		8,327,560	N
	LA SAL VIEJA (FRIO 10950)	WILLACY		12-15-83	10963	1	1	16,161	381	F	53,333	
	LA SAL VIEJA (FRIO 11100)	WILLACY		11-16-83	11102	1	1	28,999	845	F	96,373	
	LA SAL VIEJA (FRIO 11360)	WILLACY		09-22-72	11364	4	1	4,538	0	F	9,875,304	
	LA SAL VIEJO (NUEVO)	HIDALGO		11-13-77	10472	1	1	9,327	211	F	552,823	
	LA SAL VIEJA (2 7827-8240)	WILLACY		12-30-59	8198	1	0	0	0		971,566	N
	LA SAL VIEJA (6 8774-9165)	WILLACY		07-25-61	8872	1	1	14,051	462	F	1,686,626	N
	LA SAL VIEJA (7)	WILLACY		04-29-61	9540	1	0	0	0		352,760	N
P	LA SAL VIEJA (8 9680-9935)	WILLACY		03-06-52	9735	6	6	252,799	6,364	F	6,822,229	N
	LA SAL VIEJA, E. (13600 FRIO)	WILLACY		10-14-84	13571	1	1	28,805	3,205		62,045	
A	LA SARA (NO. 10-A SAND)	WILLACY		07-25-82	3836	2	1	47,220	0	F	511,379	
	LA SARA (NO. 19 SAND, UPPER)	WILLACY		04-19-87	4827	1	0	26,664	410		26,664	
	LA SARA (3460 SAND)	WILLACY		01-15-86	3464	1	0	0	0		11,362	
	LA SARA (5500)	WILLACY		02-26-83	5500	1	0	0	0		99,901	
	LA SARA, E. (7890)	WILLACY		03-25-87	7890	1	1	78,832	637		78,832	
	LA SARA, N. (JONES SD)	WILLACY		01-11-84	3972	1	1	37,916	0		210,022	
	LA SARA, N. (NO. 40-A)	WILLACY		07-05-66	6570	1	0	0	0		0	N
	LA SARA, NE (6675)	WILLACY		03-01-81	6672	1	0	76	0	F	60,737	
	LA SARA, NE (7400)	WILLACY		08-01-77	7420	1	0	108	0	F	1,181,912	
	LA SARA, NE. (7590)	WILLACY		01-07-73	7563	2	0	253	0	F	1,098,326	
	LA SARA NE (8080)	WILLACY		04-24-81	8220	1	0	0	0		15,800	
	LA VENADA (WEATHERBY)	DUVAL		10-26-81	9469	1	1	206,015	5,560		1,597,337	
A	LABBE	DUVAL		02-22-37	2908	2	0	8,196	0	F	191,249	N
	LABBE (CHERNOSKY)	DUVAL		03-22-54	2246	1	0	0	0		68,609	N
	LABBE (COLE 2000)	DUVAL		08-31-50	1970	2	0	0	0		791,221	N
	LABBE (HOCKLEY)	DUVAL		07-21-49	2504	2	0	0	0		234,102	N
	LABBE (HOCKLEY, LOWER)	DUVAL		02-08-54	2492	1	0	0	0		44,585	N
	LABBE (HOCKLEY, UP.)	DUVAL		06-22-64	2360	3	0	0	0		650,999	N
A	LABBE (LOMA NOVIA 1)	DUVAL		08-30-60	2774	1	0	0	0		511,279	N
	LABBE (PETTUS)	DUVAL		12-15-61	3000	1	0	0	0		285,337	N
	LABBE (1400)	DUVAL		05-18-67	1428	2	1	4,292	0		112,207	N
	LABBE (1600)	DUVAL		08-25-67	1624	3	0	0	0		263,743	N
	LABBE (1860)	DUVAL	M	12-03-67	1875	3	1	4,146	0		168,496	N
	LABBE (1890)	DUVAL		05-05-67	1893	3	2	15,926	0		740,807	N
	LABBE (1900)	DUVAL		04-18-44	1910	7	1	17,892	0		1,200,397	N
P	LABBE (2360)	DUVAL		06-01-76	2360	4	2	38,655	0		1,125,582	
	LABBE (2500)	DUVAL		04-08-47	2471	7	0	0	0		1,209,879	N
A	LABBE (2600)	DUVAL		09-20-55	2631	1	0	0	0		146,043	N
	LABBE (2650)	DUVAL		02-09-79	2650	1	0	0	0		403	
	LABBE (2800)	DUVAL		06-05-56	2833	2	0	0	0		459,957	N
	LABBE (3350)	DUVAL		12-22-76	3348	5	1	27,708	0		1,621,897	
	LABBE, S. (WILCOX, UP.)	DUVAL		06-01-79	8368	1	0	0	0		140,746	
	LABBE, W. (COLE 2000)	DUVAL		09-26-77	2080	3	0	0	0		114,332	
	LABBE W. (1600)	DUVAL		03-11-79	1593	1	1	27,888	0		342,381	
A	LACAL (C-11)	WILLACY		04-19-83	7990	1	0	7,051	12		821,513	
	LACAL (D-4)	WILLACY		12-14-83	8210	1	0	0	0		30,967	
	LACAL(FRIO C-1, FLT SEG B)	WILLACY		11-21-73	7540	1	0	0	0		267,161	
	LACAL (FRIO C-2, FLT SEG D)	WILLACY		10-19-73	7490	1	0	0	0		494,900	
	LACAL (FRIO C-4 FLT SEG C)	WILLACY		05-01-77	7736	1	0	86	0	F	42,260	
	LACAL (FRIO C-4 FLT SEG D)	WILLACY		10-19-73	7541	1	0	0	0		781,298	
	LACAL (FRIO C-5)	WILLACY		01-10-84	7754	1	0	87	0	F	141,842	
	LACAL (FRIO C-6)	WILLACY		01-30-65	7654	1	1	53,436	100		786,225	N
	LACAL(FRIO D-1,FLT SEG B)	WILLACY		11-21-73	7991	1	0	174	0	F	100,251	
	LACAL (FRIO E-6 FLT SEG C)	WILLACY		12-30-65	8478	1	0	0	0		0	N
	LACAL (7990)	WILLACY		03-04-86	7988	1	1	49,147	175	F	151,792	
P	LACY (A 7100)	HIDALGO	M	11-06-46	7068	6	2	86,966	0	F	9,514,487	N
	LACY (B 7200)	HIDALGO		05-11-52	7151	3	2	33,254	0	F	2,601,308	N
	LACY (D 7300)	HIDALGO		03-30-51	7431	2	0	0	0		656,927	N
A	LACY (J-2)	HIDALGO		03-14-61	7081	2	0	3,584	30		1,202,790	N
	LAGUNA LARGA (B-1 II)	KLEBERG	M	01-01-72	6026	6	0	0	0		73,078,478	
	LAGUNA LARGA (B-1 III)	KLEBERG	M	01-01-72	6430	9	0	506,493	0	F	84,191,106	
	LAGUNA LARGA (B-1 IV)	KLEBERG	M	01-01-72	6430	18	5	1,794,729	0	F	217,674,767	
	LAGUNA LARGA (C-1, III)	NUECES	M	03-05-68	6489	4	0	0	0		57,206,240	N
	LAGUNA LARGA (C-1, IV)	KLEBERG	M	01-01-72	6489	14	5	1,134,446	0	F	151,361,454	
	LAGUNA LARGA (E-1-III)	NUECES	M	08-07-61	6458	1	0	0	0		28,942,744	N
	LAGUNA LARGA (E-1-IV)	KLEBERG	M	01-01-72	6458	2	0	0	0		48,548,760	
	LAGUNA LARGA (K-3)	KLEBERG	M	04-01-77	7480	2	2	877,294	0	F	16,737,314	
	LAGUNA LARGA (L-1, N)	NUECES		10-12-84	7925	1	0	5,438	0	F	168,536	
	LAGUNA LARGA (L-3)	NUECES		06-20-85	7900	1	0	0	0		276,309	
	LAGUNA LARGA (L-5)	NUECES		06-18-85	7950	1	1	75,991	0	F	1,074,451	
P	LAGUNA LARGA (O-8, N)	NUECES		10-22-84	8715	2	1	908,325	0	F	3,893,376	
P	LAKE CASA BLANCA (CLARK)	WEBB		02-14-83	6362	4	2	1,471,938	15,474	F	3,026,341	
	LAKE CASA BLANCA (HIRSCH,LOWER)	WEBB		04-18-83	6750	1	1	9,988	36	F	50,972	
P	LAKE CASA BLANCA (LOBO)	WEBB		03-16-75	6354	2	2	62,910	107		639,547	
	LAKE CASA BLANCA (O'KEEFE)	WEBB		03-11-83	6834	1	1	7,662	0	F	30,120	
	LAKE CASA BLANCA, SE. (LOBO)	WEBB		09-13-75	6904	1	1	43,121	290		853,571	
	LANDA (LANDA FIRST)	HIDALGO		12-16-58	8210	1	1	11,192	14		2,545,346	N
P	LAREDO (LOBO)	WEBB	M	02-01-76	8442	195	158	25,979,377	135,437	F	458,821,527	
P	LAREDO (NAVARRO)	WEBB		02-01-76	7678	18	14	946,888	495		14,015,360	
	LAREDO (5650)	WEBB		03-18-79	5682	1	1	13,199	141		136,002	
	LAREDO (5680)	WEBB		02-07-76	5680	1	1	29,679	56		1,709,065	

RAILROAD COMMISSION OF TEXAS
OIL AND GAS DIVISION

GAS WELL GAS PRODUCTION AND HYDROCARBON LIQUIDS RECOVERED ON LEASES, BY FIELD, FOR 1987

RRC DISTRICT 4

	FIELD NAME	COUNTY	DISCOVERY DATE	DEPTH (FEET)	TOTAL WELLS EOY	PROD WELLS EOY	TOTAL 1987 PRODUCTION GROSS GAS (MCF)	HYDROCARBON LIQ (BBLS)		CUMULATIVE GROSS GAS PRODUCTION TO 1-1-88 (MCF)	
	LAREDO (6800)	WEBB	03-15-85	6788	1	1	3,045	17	F	11,572	
	LAREDO (7900)	WEBB	08-07-80	7879	1	0	25,166	169	F	605,837	
P	LAREDO (8080)	WEBB	05-04-76	8082	2	2	544,083	3,772		12,040,972	
	LAREDO, N. (WILCOX)	WEBB	08-16-78	3035	3	3	67,671	0		1,079,470	
A	LAREDO, S. (QUEEN CITY)	WEBB	10-03-74	920	3	0	199	0		1,561,826	
	LAREDO, S. (WILCOX 5500)	WEBB	M 03-19-76	5496	2	0	0	0		116,199	
	LAREDO, S. (WILCOX 5750)	WEBB	03-17-75	5742	1	0	0	0		0	
	LAREDO, SE (CLARK)	WEBB	12-21-85	7476	1	0	0	0		348	
	LAS COMAS (3RD COLE SAND)	JIM HOGG	05-07-86	3344	1	1	37,569	0		71,098	
P	LAS HITAS (WILCOX)	WEBB	11-14-78	8466	3	3	172,192	590		3,852,803	
	LAS LOMAS (WILCOX 7800)	ZAPATA	07-15-79	7769	1	0	0	0		184,215	
	LAS OVEJAS (LOBO)	ZAPATA	07-13-81	11822	1	0	2,518	0		2,048,391	
P	LAS OVEJAS (LOBO 3 FB-B)	ZAPATA	03-01-85	10451	2	2	737,378	109	F	3,333,119	
P	LAS OVEJAS (LOBO 3 FB-C)	ZAPATA	03-01-85	10702	2	2	182,915	26	F	1,107,999	
P	LAS OVEJAS (LOBO 3 FB-D)	ZAPATA	03-01-85	10614	4	3	907,677	139	F	4,138,564	
	LAS OVEJAS (LOBO 3 FB-E)	ZAPATA	03-01-85	10831	1	1	109,992	9	F	1,086,182	
P	LAS OVEJAS (LOBO 1)	ZAPATA	09-28-82	10052	2	2	66,432	10	F	585,533	
P	LAS OVEJAS (LOBO 6)	ZAPATA	08-27-81	11138	4	4	265,019	7		5,359,548	
	LAS OVEJAS (UPPER WILCOX)	ZAPATA	07-19-84	5849	3	0	3,081	0	F	566,006	
	LAS OVEJAS (WILCOX 8400)	ZAPATA	10-17-78	8385	2	2	249,013	1,000		2,828,334	
	LAS OVEJAS (WILCOX 8500)	ZAPATA	11-14-85	8483	1	1	58,931	79	F	198,565	
P	LAS OVEJAS (WILCOX 9100)	ZAPATA	04-10-78	9115	3	3	142,080	269	F	4,340,545	
P	LAS OVEJAS (WILCOX 9550)	ZAPATA	05-14-82	9556	4	1	129,371	1,185		1,096,103	
P	LAS OVEJAS, SW (LOBO)	ZAPATA	07-18-84	11430	4	4	507,542	0		1,935,004	
P	LAS OVEJAS, W. (LOBO)	ZAPATA	02-02-84	10803	4	1	90,638	0	F	1,073,245	
	LAS OVEJAS, W. (8400)	ZAPATA	05-07-84	8379	2	0	0	0		320,919	
	LAS PINTAS (HIRSCH SD.)	WEBB	02-23-68	7787	2	1	12,592	45		537,960	N
	LAS PINTAS (WILCOX 7100)	WEBB	11-20-68	7113	3	3	123,367	489	F	6,624,804	N
	LAS TANGUES (COLE)	ZAPATA	12-07-81	1032	2	0	0	0		0	
P	LAS TIENDAS (OLMOS)	WEBB	04-22-74	6668	82	74	1,479,108	4,249	F	16,455,801	
P	LAS TIENDAS (WILCOX)	WEBB	02-01-75	2400	21	15	432,434	0		18,074,178	
	LAS TIENDAS, E. (EDWARDS)	WEBB	03-07-79	9570	1	0	81,896	0		799,275	
P	LAS TIENDAS, E. (OLMOS)	WEBB	03-04-73	6813	29	27	507,947	0	F	10,375,058	
	LAS TIENDAS, NORTH (OLMOS)	WEBB	04-16-75	6309	6	0	0	0		510,756	
	LAS VIVORITAS (YEGUA 5100)	JIM HOGG	11-08-82	5097	1	0	0	0		53,889	
	LAUREL (1840)	WEBB	12-07-77	1842	1	0	0	0		65,207	
	LAUREL (1950)	WEBB	06-19-79	1944	1	0	0	0		77,795	
	LAUREL, N. (FRIO 1400)	WEBB	00-00-00	1464	2	0	0	0		57,060	N
	LAUREL, N. (1250)	WEBB	01-08-81	1242	1	0	0	0		64,581	
	LAUREL, N. (1700)	WEBB	07-15-80	1704	3	0	0	0		104,538	
	LAUREL, N. (2000)	WEBB	02-21-80	2014	1	0	0	0		74,439	
	LAUREL, N. (2700)	WEBB	07-05-79	2693	2	0	0	0		136,093	
	LEAL (MIOCENE 2200)	DUVAL	06-04-60	5000	2	0	0	0		551,979	N
P	LECHENGER (8850)	WEBB	10-15-80	8858	3	3	63,660	1,768		524,397	
	LEIGHTON (VICKSBURG 9160)	BROOKS	09-10-84	9162	1	1	13,004	146		180,508	
	LEONARDO (WILCOX)	ZAPATA	07-11-84	6489	1	0	0	0		5,777	
	LIL MISS (PETTUS)	DUVAL	07-03-86	4618	1	0	8,023	2,462		37,743	
	LIL MISS (PETTUS 3290)	DUVAL	01-16-87	3289	3	1	81,962	0		81,962	
P	LILIA (WILCOX)	WEBB	06-01-79	9135	5	5	90,523	383		2,593,513	
	LILIA (WILCOX 8700)	WEBB	09-24-79	8703	1	0	99	7		19,650	
	LINCOLN (LOBO VI 7950)	WEBB	09-29-81	7938	1	1	15,107	27	F	434,576	
	LINCOLN (LOBO 7300)	WEBB	03-14-86	7311	1	1	64,408	292	F	123,199	
	LINCOLN (WILLIAMSON-7480)	WEBB	08-07-80	7476	1	1	17,959	35	F	305,137	
P	LINDA (5250 SD.)	STARR	05-22-85	6490	4	3	177,331	13,310		272,424	
	LIPS RANCH (VICKSBURG)	HIDALGO	12-22-78	15160	1	1	38,916	234		959,056	
	LIPS RANCH, NORTH (VICKSBURG)	BROOKS	05-01-79	14722	1	0	1,074	1		225,447	
	LITTLE ROSE, SOUTH (4400)	JIM WELLS	05-25-61	4402	1	1	62,393	54		67,641	N
	LIZ (LOBO 6)	WEBB	04-09-79	8587	1	1	103,040	577		4,384,363	
	LIZ (8100)	WEBB	01-17-82	8129	1	1	74,957	1,013		726,891	
	LIZ (8150)	WEBB	05-09-84	8082	1	0	0	0		10,193	
P	LIZ (8700)	WEBB	07-11-79	8713	2	2	28,520	161		456,620	
	LIZ (8800)	WEBB	04-09-79	8781	1	0	0	0		300,521	
	LIZ (8840)	WEBB	04-09-79	8846	1	1	5,678	37		152,690	
P	LIZ (9200)	WEBB	08-15-80	9192	2	2	111,620	137		1,147,067	
	LIZ, EAST (9100)	WEBB	01-24-81	9091	1	1	4,393	14		130,436	
	LIZ, EAST (9370)	WEBB	05-29-80	9370	1	0	0	0		47,171	
A	LOCKHART (COCKFIELD #2)	STARR	03-08-61	3732	3	1	19,930	59	F	668,694	N
A	LOCKHART (COCKFIELD 4)	STARR	12-01-87	3874	1	1	1,331	0		1,331	
	LOCKHART (COCKFIELD 4, FB A)	STARR	02-14-70	3880	1	1	20,885	80	F	997,594	
A	LOCKHART (COCKFIELD 4, UP)	STARR	07-25-71	3868	1	0	109	0	F	885,599	
	LOCKHART (JONES SAND)	STARR	06-03-82	2984	1	0	0	0		27,039	
	LOCKHART (PETTUS, GAS)	STARR	03-08-61	3555	3	1	20,452	34	F	815,666	N
	LOCKHART (YEGUA F SEG. 4)	STARR	07-20-80	4373	1	0	28	0	F	159,076	
	LOCKHART (1800)	STARR	03-12-74	1793	1	0	0	0		101,199	
	LOCKHART (2700)	STARR	09-28-67	4394	1	0	0	0		89,032	N
	LOCKHART (3170)	STARR	04-04-68	3174	1	1	21,718	0		277,974	N
	LOCKHART (3500)	STARR	01-05-68	4621	1	0	0	0		348,221	N
	LOCKHART (3700)	STARR	01-27-69	3715	2	0	0	0		391,537	N
	LOCKHART (4000)	STARR	09-18-43	4014	2	1	25,543	0		710,648	N
	LOCKHART, SE. (YEGUA 4400)	STARR	12-28-70	4384	1	0	0	0		279,494	
P	LOCO (LOBO)	WEBB	04-21-81	8681	2	1	266,642	4,091	F	1,555,308	
	LOCO (LOBO 1)	WEBB	11-17-87	7974	1	1	4,236	140		4,236	
	LOHMAN DEEP (8 SD)	JIM WELLS	08-13-77	9559	1	1	10,507	0	F	355,963	
	LOMA BLANCA (FRIO 7300)	BROOKS	09-19-67	7278	1	0	0	0		0	N
P	LOMA BLANCA (9000)	BROOKS	09-10-62	8932	4	4	424,299	3,370	F	63,460,918	N
	LOMA BLANCA (10000)	BROOKS	08-02-84	10158	1	1	5,314	24	F	32,865	
	LOMA BLANCA NORTH (7300)	BROOKS	02-29-80	7320	1	0	0	0		756,638	
	LOMA NOVIA (1100)	DUVAL	01-25-79	1150	1	0	0	0		29,174	
	LOMA NOVIA, NORTH (GOVT. WELLS)	DUVAL	03-30-60	2535	1	0	0	0		7	N
	LOMA NOVIA, NORTH (QUEEN CITY)	DUVAL	09-20-83	6000	2	0	1,757	90		300,247	
	LOMA NOVIA, NE. (FRIO 1060)	DUVAL	07-22-65	1063	1	0	0	0		0	N
	LOMA NOVIA, NE. (QUEEN CITY)	DUVAL	11-11-58	6246	2	0	0	0		289,748	N
	LOMA NOVIA, NE. (WILCOX)	DUVAL	08-29-61	8754	3	0	0	0		6,001,134	N
	LOMA NOVIA, NE (WILCOX MACKHANK)	DUVAL	07-15-81	10036	1	0	954	16		178,371	
	LOMA NOVIA, NE. (6300)	DUVAL	11-11-58	6300	1	0	0	0		382,676	N
A	LONDON, SW. (4900)	NUECES	10-01-82	5000	1	1	1,793	0		59,751	
	LONDON, WEST (2900)	NUECES	02-14-86	2910	1	0	0	0		4,226	
	LONDON, WEST (4200)	NUECES	11-27-85	4180	1	1	162,950	5,889		285,751	
	LONDON GIN (4775)	NUECES	08-30-86	4776	1	0	2,552	6		24,578	

GAS WELL GAS PRODUCTION AND HYDROCARBON LIQUIDS RECOVERED ON LEASES, BY FIELD, FOR 1987

RRC DISTRICT 4

	FIELD NAME	COUNTY	DISCOVERY DATE	DEPTH (FEET)	TOTAL WELLS EOY	PROD WELLS EOY	TOTAL 1987 GROSS GAS (MCF)	PRODUCTION HYDROCARBON LIQ (BBLS)		CUMULATIVE GROSS GAS PRODUCTION TO 1-1-88 (MCF)	
A	LONDON GIN (4800)	NUECES	01-10-50	4834	2	0	0	0		2,723,709	N
	LONGHORN, MIDDLE (5800)	DUVAL	03-11-76	5802	1	1	24	0		190,124	
A	LONGHORN, SOUTH (4200)	DUVAL	11-15-64	4200	4	0	0	0		153,199	N
	LONGHORN, SOUTH (6400)	DUVAL	04-25-62	6422	1	0	0	0		49,423	N
	LONGHORN, WEST (COLE 3900)	DUVAL	01-11-55	3928	1	0	0	0		0	N
	LONGHORN, WEST (COLE, MIDDLE)	DUVAL	02-07-87	3952	1	1	81,402	316		81,402	
	LONGHORN, WEST (3700)	DUVAL	06-13-56	3720	2	0	0	0		442,173	N
	LOPENO (QUEEN CITY H 1)	ZAPATA	02-26-64	2650	2	1	31,744	0		245,501	N
P	LOPENO (QUEEN CITY UPPER)	ZAPATA	02-09-35	2132	15	14	291,988	0		16,179,685	N
	LOPENO (QUEEN CITY 2700)	ZAPATA	05-21-50	2680	2	0	0	0		2,021,828	N
	LOPENO (REKLAW B)	ZAPATA	01-21-63	4907	2	2	48,995	0		1,190,617	N
P	LOPENO (WILCOX E)	ZAPATA	08-10-59	9060	5	4	247,217	0		3,923,683	N
	LOPENO (WILCOX F)	ZAPATA	02-01-59	9602	1	0	0	0		0	N
	LOPENO (WILCOX G)	ZAPATA	01-02-62	10165	2	1	23,219	0		1,060,372	N
	LOPENO (WX. G, FB 2)	ZAPATA	08-05-85	10020	1	1	1,070,251	0		2,281,520	
P	LOPENO (WILCOX I)	ZAPATA	12-15-84	10836	2	2	348,509	0		1,011,751	
	LOPENO (WILCOX J)	ZAPATA	07-15-85	10960	1	1	18,322	0		74,508	
	LOPENO, (WILCOX 7350)	ZAPATA	06-16-78	7359	1	0	0	0		81,506	
	LOPENO (WILCOX 8,000)	ZAPATA	03-04-70	8007	1	0	0	0		1,058,886	
	LOPENO (WILCOX 8,500)	ZAPATA	01-28-59	8800	2	0	0	0		207,991	N
P	LOPENO (WILCOX 9,600)	ZAPATA	03-31-53	9607	3	2	143,826	0		2,591,736	N
	LOPENO (WILCOX 9900)	ZAPATA	11-01-37	9927	1	1	99,910	0		99,910	
	LOPENO (WILCOX 10250)	ZAPATA	10-28-87	10248	1	1	58,422	0		58,422	
	LOPENO (450)	ZAPATA	04-25-80	441	10	10	89,499	0		1,509,332	
	LOPENO (650)	ZAPATA	07-28-80	653	2	2	55,460	0		379,077	
	LOPENO (1400)	ZAPATA	03-07-81	1440	2	2	25,456	0		354,715	
	LOPENO (3,000)	ZAPATA	02-09-65	3011	1	1	74,446	0		2,652,417	N
P	LOPENO (3200)	ZAPATA	08-27-84	3219	2	2	100,165	0		309,155	
	LOPENO (10,100)	ZAPATA	08-26-61	9904	1	1	1,103	0		1,129,541	N
	LOPENO, NE (WILCOX 7650)	ZAPATA	07-16-79	7629	1	0	916	7		2,333,888	
	LOPENO, SW (WILCOX 7380)	ZAPATA	06-28-80	7386	4	1	378,337	2,940		11,396,410	
	LOPEZ (WILCOX)	WEBB	03-08-83	7824	1	1	62,630	388		362,549	
	LOPEZ, NORTH (COLE)	DUVAL	06-11-70	1250	5	2	18,223	0		1,153,382	
	LOPEZ, NORTH(SECOND COLE)	DUVAL	04-23-75		1	0	0	0		54,224	
A	LOPEZ, NORTH (LOPEZ)	DUVAL	03-03-51	2064	1	0	0	0		76,070	N
	LOPEZ, NW (WILCOX)	DUVAL	M 06-13-82	8834	2	0	0	0		383,881	
	LOPEZ,NW (1470 JACKSON)	DUVAL	03-08-83	1470	1	0	0	0		9,809	
	LOPEZ, WEST (QUEEN CITY)	WEBB	03-12-78	5204	1	0	0	0		1,123,745	
P	LOPEZ, WEST (QUEEN CITY,UPPER)	WEBB	08-01-78	5070	2	2	54,031	241		1,118,779	
P	LOPEZ RANCH (VKSBG F1)	BROOKS	07-10-84	10384	2	2	1,780,167	55,838		8,037,743	
	LOPEZ RANCH (VKSBG F1, N)	BROOKS	06-26-86	10562	1	1	136,545	8,759		370,874	
	LOPEZ RANCH (VKSBG P)	BROOKS	11-13-86	11039	1	1	23,597	1,549		23,842	
P	LOPEZ RANCH (VKSBG 10900)	BROOKS	08-13-80	11354	3	3	212,028	10,224		3,469,764	
P	LOPEZ RANCH (VKSBG 10900 S)	BROOKS	08-13-80	11354	4	2	288,379	7,879	F	3,058,316	
	LOPEZ RANCH (VKSBG 11400)	BROOKS	05-05-81	11141	1	1	136,088	5,328		2,051,332	
P	LOPEZ RANCH (VKSBG 12250)	BROOKS	08-28-80	12257	5	3	117,770	14,661		1,562,063	
P	LOPEZ RANCH (VKSBG 13150)	BROOKS	06-04-79	13148	2	1	27,398	1,612	F	605,553	
	LOS BANCOS (4500)	CAMERON	04-01-76	4472	3	0	0	0		3,220,178	
	LOS CUATES RANCH (YEGUA 6500)	JIM HOGG	01-15-80	6557	1	1	2,351	4	F	18,497	
	LOS CUATES RANCH (6560)	JIM HOGG	08-27-81	6560	1	1	11,829	180		92,553	
	LOS CUATES RANCH (6700)	JIM HOGG	06-11-81	6698	1	0	0	0		2,637	
	LOS FRESNOS (MIOCENE 4100)	CAMERON	11-13-85	4100	1	1	50,479	0		86,431	
	LOS FRESNOS (MIOCENE 4270)	CAMERON	02-16-82	4264	1	1	73,655	19		527,999	
	LOS INDIOS (F-2)	HIDALGO	11-27-62	6030	1	0	0	0		0	N
	LOS INDIOS (G)	HIDALGO	10-03-55	6215	2	0	34,109	0	F	1,195,689	N
	LOS INDIOS (M)	HIDALGO	02-16-48	6805	2	0	1	1		927,134	N
	LOS INDIOS (MF-173)	HIDALGO	12-07-79	5710	1	0	0	0		29,824	
	LOS INDIOS (UF-50)	HIDALGO	10-17-70	4217	1	0	0	0		874,610	
	LOS INDIOS (UF-90)	HIDALGO	03-06-71	4433	1	0	0	0		571,363	
	LOS INDIOS (VICKSBURG 10000)	HIDALGO	10-07-60	10091	2	1	141,358	981		2,483,336	N
	LOS INDIOS (VICKSBURG 12800)	HIDALGO	02-20-86	12740	1	1	719,359	0	F	734,734	
	LOS INDIOS (5100)	HIDALGO	04-01-57	5105	1	0	11,364	0	F	118,111	N
	LOS INDIOS, SW. (FRIO 6000)	HIDALGO	04-11-84	5989	1	0	0	0		603,526	
	LOS INDIOS, W (LF-142)	HIDALGO	07-19-72	6425	1	0	0	0		996,999	
	LOS INDIOS, W. (MF- 51)	HIDALGO	03-01-66	5256	2	0	27,373	0	F	2,470,808	N
	LOS INDIOS, W. (MF- 70)	HIDALGO	10-10-66	5362	1	0	0	0		291,499	N
	LOS INDIOS, W. (MF-121)	HIDALGO	01-22-85	5536	1	1	23,293	0	F	109,522	
	LOS INDIOS, W. (MF-133)	HIDALGO	03-01-66	5665	1	0	0	0		1,691,680	N
	LOS INDIOS, W. (MF-173)	HIDALGO	09-14-84	5709	1	1	6,297	0	F	210,074	
	LOS INDIOS, W. (P)	HIDALGO	06-28-69	7131	1	0	0	0		2,077,319	N
P	LOS INDIOS, W. (UF-90)	HIDALGO	01-19-85	4391	2	1	248,783	0	F	767,384	
	LOS INDIOS, W. (UF-90-2)	HIDALGO	12-18-85	4410	1	1	260,589	0	F	472,572	
	LOS INDIOS, W. (UF-113)	HIDALGO	08-24-82	4510	1	0	6,937	0	F	489,140	
P	LOS MOGOTES (QUEEN CITY)	ZAPATA	05-02-60	3224	4	3	168,785	0	F	8,157,829	N
	LOS MOGOTES (7400)	ZAPATA	07-15-85	7412	1	1	966,723	2,380	F	1,876,921	
	LOS MOGOTES (8120)	ZAPATA	01-30-83	8114	1	0	14,219	20	F	64,346	
	LOS MOGOTES, N (LOBO)	ZAPATA	08-27-77	10238	1	1	39,671	0		644,089	
	LOS MOGOTES, N. (QUEEN CITY)	ZAPATA	04-04-69	2873	1	0	0	0		75,036	N
P	LOS MOGOTES, NORTH (WILCOX IV)	ZAPATA	01-28-62	5533	3	3	29,270	32	F	2,584,210	N
P	LOS MOGOTES, NORTH (WILCOX 5100)	ZAPATA	08-19-73	5090	7	3	120,278	34		5,355,851	
	LOS MOGOTES, N. (WILCOX 5815)	ZAPATA	07-20-82	5815	1	1	4,027	0		235,067	
	LOS MOGOTES, NORTH (WILCOX 7700)	ZAPATA	06-09-74	7754	2	0	0	0		386,914	
	LOS OLMOS CREEK (VKSBG 10980)	BROOKS	09-22-81	10980	1	1	23,427	260		161,776	
	LOS REYES	DUVAL	09-16-81	13877	1	1	47,793	0		553,201	
P	LOS RUBIOS (2ND YEGUA)	DUVAL	04-29-84	7844	3	2	788,620	13,401		4,115,273	
	LOS RUBIOS (2ND YEGUA, SEG. A)	DUVAL	11-08-84	7777	1	1	437,658	5,236		1,347,473	
P	LOS RUBIOS, E. (BANDERA)	DUVAL	07-20-84	5540	3	3	90,194	604		427,529	
	LOS TORRITOS, NORTH (DOFFING)	HIDALGO	03-18-69	6746	1	0	0	0		676,763	N
	LOS TORRITOS, NORTH (JANICK)	HIDALGO	07-09-57	6473	2	0	0	0		299,941	N
P	LOS TORRITOS, NORTH (KNAPP)	HIDALGO	07-09-57	7386	3	2	363,204	1,598	F	2,760,878	N
	LOS TORRITOS, NORTH (MCKINLEY)	HIDALGO	09-13-62	6744	2	0	0	0		264,398	N
	LOS TORRITOS, N. (MCKINLEY 6690)	HIDALGO	03-24-69	6705	1	0	0	0		116,887	N
	LOS TORRITOS, N. (SLAVIK B)	HIDALGO	12-29-81	7385	2	0	0	0		185,291	
	LOS TORRITOS, NORTH (7000)	HIDALGO	01-05-69	6982	1	0	0	0		96,244	N
	LOS TORRITOS, NORTH (8150)	HIDALGO	02-17-56	8150	1	0	44,102	119	F	5,598,840	N
	LOS TORRITOS, NORTH (8200)	HIDALGO	06-29-56	8212	1	0	742	0	F	1,060,270	N
	LOS TORRITOS,N.E.(6800)	HIDALGO	12-07-82	6795	1	1	78,834	1,127		473,099	
	LOU ELLA (VICKSBURG CHARAY LO)	JIM WELLS	02-28-52	5006	1	0	0	0		530,741	N
	LOU ELLA (VICKSBURG 4800)	SAN PATRICIO	10-31-80	4794	2	2	68,431	124		384,482	

RAILROAD COMMISSION OF TEXAS
OIL AND GAS DIVISION

GAS WELL GAS PRODUCTION AND HYDROCARBON LIQUIDS RECOVERED ON LEASES, BY FIELD, FOR 1987

RRC DISTRICT 4

	FIELD NAME	COUNTY		DISCOVERY DATE	DEPTH (FEET)	TOTAL WELLS EOY	PROD WELLS EOY	TOTAL 1987 PRODUCTION GROSS GAS (MCF)		HYDROCARBON LIQ (BBLS)		CUMULATIVE GROSS GAS PRODUCTION TO 1-1-88 (MCF)	
	LOU ELLA (3150)	SAN PATRICIO		10-08-74	3148	1	1	25,623		0		77,665	
	LOU ELLA (3380)	SAN PATRICIO		10-17-74	3380	1	0	0		0		4,393	
	LUBY (C 1)	NUECES		07-31-44	5001	2	0	0		0		0	N
A	LUBY (D)	NUECES		06-24-37	4300	1	1	45,172		104	F	1,355,811	N
A	LUBY (F SAND, LOWER)	NUECES		03-11-86	7408	1	0	1,100		2	F	29,040	
A	LUBY (G SAND)	NUECES		06-24-37	5680	1	0	0		0		265,943	N
A	LUBY (J SAND)	NUECES		01-17-62	6082	6	2	162,572		92	F	10,704,024	N
A	LUBY (K LOWER)	NUECES		07-16-66	6943	2	0	0		0		781,133	N
	LUBY (STRINGER 3900)	NUECES		04-25-59	3924	1	0	0		0		0	N
P	LUBY (3000)	NUECES		08-13-58	4358	5	2	90,970		4	F	2,970,792	N
	LUBY (3450)	NUECES		11-30-79	3440	4	0	0		0		630,605	
	LUBY (3500)	NUECES		05-31-79	3518	1	0	0		0		380,125	
P	LUBY (3900)	NUECES	M	07-25-38	3905	5	2	140,486		610	F	2,970,690	N
	LUBY (4050 STRINGER)	NUECES		07-04-71	12500	2	1	11,649		16	F	1,709,054	
	LUBY (4250)	NUECES		10-27-71	4250	1	0	0		0		745,892	
	LUBY (4300 A)	NUECES		10-13-38	4336	4	0	0		0		779,503	N
	LUBY (4670)	NUECES		10-16-87	4683	1	1	40,413		1,872		40,413	
	LUBY (4800)	NUECES		03-08-87	4789	1	1	200,406		1,529	F	200,406	
	LUBY (4870)	NUECES		07-15-87	4862	1	1	110,787		7,289		110,787	
A	LUBY (5200)	NUECES		05-12-69	5262	1	0	0		0		61,355	N
A	LUBY (5200, S.)	NUECES		11-01-75	5248	1	0	0		0		102,034	
A	LUBY (5200, SW.)	NUECES		04-14-68	5268	1	0	0		0		1,100,087	N
A	LUBY (5230 SAND)	NUECES		01-04-83	7615	1	0	1,011		0	F	9,832	
	LUBY (5350)	NUECES		02-11-80	5401	1	1	8,629		0	F	51,884	
	LUBY (5400)	NUECES		04-20-63	5458	5	1	1,278		0	F	8,201,827	N
P	LUBY (5550)	NUECES		12-09-59	5549	8	2	12,128		121	F	22,699,768	N
	LUBY (6000)	NUECES		11-17-61	6000	2	0	0		0		927,586	N
A	LUBY(6050)	NUECES		11-25-73	6056	2	0	0		0		1,025,630	
P	LUBY (6060)	NUECES		03-11-69	6057	3	3	38,886		116	F	2,090,119	N
	LUBY (6100)	NUECES		10-19-61	6082	2	0	0		0		2,488,086	N
	LUBY (6250)	NUECES		11-11-68	6285	1	0	0		0		6,263,513	N
	LUBY (6380)	NUECES		12-01-64	6385	1	1	18,774		103		18,905	N
A	LUBY (6700)	NUECES		06-01-70	6758	2	0	0		0		2,580,190	
A	LUBY (6800)	NUECES		04-20-57	6840	3	0	0		0		6,603,255	N
A	LUBY (6950)	NUECES		09-05-64	6931	1	0	0		0		277,949	N
A	LUBY (7000)	NUECES		05-23-55	6966	1	0	0		0		0	N
	LUBY (7230)	NUECES		03-18-74	7231	2	1	13,407		29	F	317,186	
	LUBY (7560)	NUECES		01-07-74	7542	1	0	0		0		123,183	
	LUBY (7900)	NUECES		10-20-83	7874	1	0	0		0		623,933	
	LUBY (8000)	NUECES		06-09-68	7965	2	0	0		0		10,472,603	N
	LUBY (8250)	NUECES		05-15-70	8282	2	0	0		0		4,539,195	
	LUBY (8600)	NUECES		02-18-71	8638	3	0	0		0		6,240,151	
	LUBY (8970)	NUECES		01-17-62	8971	1	0	0		0		19,468	N
P	LUBY (9000)	NUECES		12-18-70	8968	2	2	355,853		263	F	8,259,558	
	LUBY (9300)	NUECES		07-23-70	9296	1	0	0		0		229,621	
	LUBY (9700)	NUECES		02-17-82	9692	1	0	778		2		29,244	
	LUBY (9960)	NUECES		07-29-83	9958	1	0	797		0		68,376	
	LUBY (10200)	NUECES		07-21-70	10567	1	0	0		0		3,340,472	
P	LUBY (10200 E.)	NUECES		07-08-83	10175	2	1	169,796		513	F	1,742,631	
	LUBY, NORTH (CHAPMAN -A-)	NUECES		10-26-61	6055	3	0	0		0		4,402,097	N
A	LUBY, NORTH (CHAPMAN -B-)	NUECES		10-26-61	6055	5	0	0		0		5,722,195	N
	LUBY, NORTH (5400)	NUECES		11-02-63	5475	3	1	42,051		1,931		417,206	N
A	LUBY, NORTH (5700)	NUECES		05-30-69	5695	2	0	0		0		343,916	N
	LUCKY NUMBERS	NUECES		10-11-83	9808	1	1	17,313		370		342,714	
P	LUNDELL (COLE)	DUVAL		07-01-37	1528	8	3	259,306		0	F	7,200,973	N
	LUNDELL (HOCKLEY -J-)	DUVAL		08-10-70	2047	5	1	25,062		0	F	827,601	
	LUNDELL (HOCKLEY 1850)	DUVAL		03-30-84	1810	2	1	22,525		0		167,560	
	LUNDELL (HOCKLEY 1950)	DUVAL		03-11-65	1945	3	1	15,279		0	F	893,691	N
P	LUNDELL (LOBO)	WEBB		02-03-80	9434	24	20	6,621,162		70,702	F	27,996,697	
P	LUNDELL (LOBO 9200)	WEBB		07-14-82	9169	18	16	5,634,606		99,915	F	32,685,751	
A	LUNDELL (MIRANDO NO. 1)	DUVAL		01-04-50	2350	3	0	3,136	C	0	F	6,279,064	N
	LUNDELL (MIRANDO, UPPER)	DUVAL		12-17-60	2404	1	0	0		0		665,486	N
	LUNDELL (QUEEN CITY #1)	DUVAL		12-17-60	5521	3	0	0		0		11,829,317	N
	LUNDELL (QUEEN CITY #2)	DUVAL		10-16-61	5446	3	0	0		0		10,347,134	N
	LUNDELL (QUEEN CITY #3)	DUVAL		06-22-63	5455	2	1	9,419		0	F	4,458,986	N
A	LUNDELL (QUEEN CITY #4)	DUVAL		11-28-61	5549	1	0	0		0		2,725,195	N
	LUNDELL (WILCOX)	DUVAL		09-23-62	8150	1	0	0		0		2,514,758	N
	LUNDELL (840)	DUVAL		01-02-84	836	1	0	0		0		52,788	
P	LUNDELL (960)	DUVAL		05-23-75	957	2	1	84,002		0	F	252,519	
	LUNDELL (1100)	DUVAL		09-25-80	1150	1	0	0		0		41,668	
	LUNDELL (1250)	DUVAL		08-17-87	1244	1	0	7,467		0	F	7,467	
	LUNDELL (1360)	DUVAL		09-10-87	1362	1	0	2,334		0	F	2,334	
	LUNDELL (1380)	DUVAL		10-16-74	1388	1	0	0		0		285,677	
	LUNDELL (1400)	DUVAL		05-24-70	1400	2	0	0		0		1,187,711	
	LUNDELL (1600)	DUVAL		02-15-53	1616	1	0	0		0		0	N
	LUNDELL, S. (1850)	DUVAL		12-17-81	1848	1	1	26,006		0	F	247,531	
	LUTTES (MIOCENE -M-1-)	CAMERON		01-10-61	6564	1	1	155,726		0		2,736,196	N
	LYDA (RINCON -B- 8600)	STARR		03-14-57	8630	1	1	65,371		100	F	1,317,813	N
	LYDA (RINCON 7460 VXBG.)	STARR		05-27-85	7483	1	0	0		0		92,369	
	LYDA (SUMMERFORD VXBG.)	STARR		07-31-87	7609	1	1	134,029		0	F	134,029	
	LYDA (6865 VICKSBURG)	STARR		02-01-83	6862	1	1	8,850		0	F	266,984	
	LYDA (VICKSBURG 6940)	STARR		11-26-77	6942	1	0	0		0		245,188	
	LYDA (VICKSBURG 7800)	STARR		03-02-87	7804	1	1	60,542		122	F	60,542	
	LYDA (VICKSBURG 8100)	STARR		05-30-86	8092	1	0	0		0		44,151	
	LYDA (VICKSBURG 8230)	STARR		07-15-85	8232	1	0	0		0		164,758	
	LYDA (VICKSBURG 8720)	STARR		08-16-83	8723	1	1	36,690		132	F	341,429	
	LYDA (VICKSBURG 8950)	STARR		12-10-85	9096	1	1	10,916		0	F	43,106	
	LYDA (VICKSBURG 9110)	STARR		10-17-86	9114	1	1	76,724		94	F	123,540	
P	LYDA (VICKSBURG 9250)	STARR		06-21-84	9250	4	3	553,387		0	F	2,308,735	
P	LYDA (VICKSBURG 9330)	STARR		01-31-84	9338	2	2	1,103,867		0	F	4,146,691	
	LYDA (8900)	STARR		10-01-82	8690	2	2	192,518		213	F	2,708,117	
	LYDA (9100)	STARR		08-24-56	9022	1	1	407,366		0	F	1,712,700	N
	M & F (WILCOX 5300)	ZAPATA		01-03-63	5324	1	0	0		0		50,666	N
	M & F (WILCOX 6450)	ZAPATA		04-23-76	6450	1	0	0		0		33,388	
	M & F (WILCOX 6500)	ZAPATA		10-30-61	6488	1	1	21,083		0		467,875	N
	M & F (WILCOX 11,000)	ZAPATA		01-13-76	10717	2	1	30,157		0		1,143,716	
	M.G.R. (WILCOX)	WEBB		07-21-78	8344	1	1	99,850		200		3,578,081	
	M. M. A. (WILCOX 8100)	WEBB		05-26-78	8056	2	1	313,161		2,986		4,437,544	
	MAC (8550)	WEBB		07-15-79	8554	1	1	96,775		1,034	F	334,416	

GAS WELL GAS PRODUCTION AND HYDROCARBON LIQUIDS RECOVERED ON LEASES, BY FIELD, FOR 1987

RRC DISTRICT 4

	FIELD NAME	COUNTY	DISCOVERY DATE	DEPTH (FEET)	TOTAL WELLS EOY	PROD WELLS EOY	TOTAL 1987 GROSS GAS (MCF)	PRODUCTION HYDROCARBON LIQ (BBLS)		CUMULATIVE GROSS GAS PRODUCTION TO 1-1-88 (MCF)	
	MADAME QUEEN (YEGUA 7200)	JIM WELLS	03-21-87	7205	1	1	94,590	2,609		94,590	
	MADERO (J-24)	KLEBERG	06-04-68	10095	14	11	2,083,737	0	F	22,159,131	N
	MADERO (J-36,E)	KLEBERG	11-15-79	10278	2	1	533,329	0	F	4,532,715	
	MADERO (J-58)	KLEBERG	10-06-63	9586	2	0	0	0		1,538,990	N
	MADERO (J-61)	KLEBERG	03-06-67	9514	3	1	560,570	0	F	43,728,793	N
	MADERO, E. (I-05)	KLEBERG	02-16-84	8222	1	0	0	0		142,814	
	MADERO, E. (I-12, S)	KLEBERG	07-29-84	8410	1	0	0	0		71,741	
	MADERO, E. (I-57)	KLEBERG	05-08-84	8738	1	0	0	0		51,780	
	MADERO, E (J-61)	KLEBERG	11-14-68	9256	2	1	358,453	0	F	25,178,752	N
P	MADERO, E. (J-69)	KLEBERG	03-14-68	9191	4	1	534,270	0	F	41,189,814	N
	MADERO, EAST (J-92)	KLEBERG	03-02-68	9270	1	1	515,335	0	F	25,713,274	N
	MADERO, W. (K-94)	KLEBERG	06-14-65	10943	1	1	152,753	0	F	5,389,342	N
	MADERO, W. (L-04)	KLEBERG	09-07-64	11036	1	0	0	0		1,760,585	N
	MAEDGEN (3250)	SAN PATRICIO	07-29-45	3256	1	0	0	0		54,866	N
	MAEDGEN (3550)	SAN PATRICIO	04-23-81	3527	2	0	301	0		196,849	
	MAGNOLIA CITY (ELI)	JIM WELLS	01-20-86	5267	1	1	163,539	1,864		252,505	
	MAGNOLIA CITY (F-82)	KLEBERG	05-13-85	5856	1	0	0	0		61,531	
	MAGNOLIA CITY (F-86)	KLEBERG	09-20-84	5820	1	0	0	0		136,759	
	MAGNOLIA CITY (F-90)	KLEBERG	07-22-85	5792	1	0	0	0		0	
	MAGNOLIA CITY (GARCIA 5400)	JIM WELLS	00-00-00	5400	1	1	103,311	349		197,092	N
	MAGNOLIA CITY (3900)	JIM WELLS	06-18-50	3927	1	0	0	0		0	N
P	MAGNOLIA CITY (4860)	JIM WELLS	06-21-78	4858	1	0	0	0		1,704	
	MAGNOLIA CITY (5150)	JIM WELLS	06-23-87	5155	1	1	19,772	260		19,772	
P	MAGNOLIA CITY (5410)	JIM WELLS	07-14-85	5410	2	2	61,863	538	F	76,237	
	MAGNOLIA CITY (5770)	JIM WELLS	03-21-85	5773	2	0	107,155	450		196,162	
	MAGNOLIA CITY,N.(O-60)	JIM WELLS	07-08-69	3603	2	1	68,343	0	F	523,494	N
	MAGNOLIA CITY, N. (DEACON 5410)	JIM WELLS	01-12-87	5410	1	1	252,810	1,909		252,810	
	MAGNOLIA CITY, N. (E-20)	JIM WELLS	02-08-69	5550	1	0	12,023	0		49,525	N
	MAGNOLIA CITY, N. (JONES 5000)	JIM WELLS	06-09-43	5040	1	0	0	4		13,468	N
A	MAGNOLIA CITY, N. (SEG A 3770)	JIM WELLS	11-04-61	3794	1	0	0	0		0	N
	MAGNOLIA CITY, N. (SEG A 4000)	JIM WELLS	08-10-66	3986	1	0	0	0		220,776	N
	MAGNOLIA CITY, N. (SEG A 5300)	JIM WELLS	07-08-58	5310	2	0	11,890	1		73,893	N
	MAGNOLIA CITY, N. (SUB CESAR)	JIM WELLS	08-28-87	5412	1	1	96,581	427		96,581	
	MAGNOLIA CITY, N. (2500)	JIM WELLS	07-16-84	2477	1	0	18,950	0		53,197	
	MAGNOLIA CITY, NORTH (3500)	JIM WELLS	03-08-44	3443	1	0	0	0		21,086	N
	MAGNOLIA CITY, N. (3800 C)	JIM WELLS	06-25-87	3802	1	0	0	0		0	
	MAGNOLIA CITY, NORTH (3950)	JIM WELLS	07-20-55	3974	1	0	0	0		158,120	N
	MAGNOLIA CITY, NORTH (4100)	JIM WELLS	03-20-59	4113	1	0	6,548	0		80,021	N
	MAGNOLIA CITY, NORTH (5230)	JIM WELLS	03-09-82	5230	1	0	0	0		6,625	
	MAGNOLIA CITY, WEST (FRIO -A-)	JIM WELLS	10-01-62	4790	2	1	89,471	60		514,493	N
	MAGUELLITOS (950)	WEBB	01-27-81	953	1	1	2,882	0		14,948	
	MAGUELLITOS (6500)	WEBB	09-29-50	6500	1	1	230,796	680		1,666,644	N
	MALO SUENO(1385 STRAY)	WEBB	04-26-74	1384	1	0	0	0		4,069	
	MALO SUENO (3700)	WEBB	11-06-73	3734	1	0	0	0		78,887	
	MANCHO PRADO (WILCOX, LO. 7050)	WEBB	03-03-74	7058	1	0	0	0		0	
P	MANCHO PRADO (L-1)	WEBB	01-20-80	8258	3	3	595,457	9,315		5,027,535	
	MANILA (MIRANDO, SECOND)	JIM HOGG	09-14-63	2234	1	0	0	0		0	N
	MANILA (2700)	JIM HOGG	04-18-58	2710	1	0	0	0		287,232	N
	MANOS PA ARRIBAS (BRUNI-LOPEZ)	ZAPATA	04-30-86	8396	2	1	234,246	3,393		355,378	
	MANOS PA ARRIBAS (4TH HINNANT)	ZAPATA	08-09-85	8940	2	0	0	0		703,935	
	MARGARITA (WILCOX, UPPER)	ZAPATA	10-17-79	6843	1	0	0	0		0	
	MARGO (C- 2200)	STARR	12-12-53	2243	1	0	840	0		494,150	N
	MARGO, W. (QUEEN CITY-9)	STARR	05-03-82	7054	2	0	0	0		4,238	
	MARINA (11200)	NUECES	09-28-80	11206	1	1	598,615	7,866		2,428,897	
	MARIPOSA (E-4, C)	BROOKS	04-26-85	6604	1	1	65,528	0	F	250,594	
	MARIPOSA (E-8)	BROOKS	10-15-63	6676	1	0	434,055	0	F	1,542,271	N
P	MARIPOSA (H- 6)	BROOKS	08-16-61	7441	2	2	303,110	0	F	1,984,291	N
	MARIPOSA (H-12)	BROOKS	04-19-46	7524	1	0	0	0		20,297	N
	MARIPOSA (I-6)	BROOKS	07-08-64	7736	1	0	0	0		239,738	N
	MARIPOSA (K-3)	BROOKS	01-19-82	8160	1	1	78,716	0	F	700,066	
	MARIPOSA (L-2, N)	BROOKS	07-16-85	8487	1	0	0	0		91,638	
	MARIPOSA (M-10)	BROOKS	06-28-64	8834	1	1	63,209	0	F	1,237,364	N
	MARIPOSA (M-12)	BROOKS	06-15-61	8778	1	1	43,094	0	F	499,093	N
	MARIPOSA (M-12, W)	BROOKS	06-13-85	8848	1	1	26,762	0	F	89,599	
	MARIPOSA (N-6, W)	BROOKS	06-14-85	9010	1	1	130,884	0	F	349,420	
	MARIPOSA (N-8,C)	BROOKS	04-22-85	9170	1	1	50,667	0	F	147,537	
	MARIPOSA (O-8,W)	BROOKS	07-09-85	9170	1	0	0	0		12,134	
	MARIPOSA (6800)	BROOKS	01-16-80	6803	1	1	9,351	76		9,351	
	MARIPOSA, S. (I-30)	BROOKS	02-07-84	8319	1	1	2,134,352	0	F	4,738,080	
	MARTIN RANCH (YEGUA 6480)	DUVAL	12-07-85	6482	1	1	5,026	662		12,197	
	MARTIN-VOLZ (LOBO)	WEBB	11-22-80	8143	2	0	0	0		368,811	
	MARTIN-VOLZ (WILCOX 5800)	WEBB	03-07-84	5862	1	1	1,884	30		62,846	
	MARTINEZ (1693)	ZAPATA	03-18-34	1693	1	0	0	0		0	N
	MARTINEZ, SOUTH (MARTINEZ)	ZAPATA	01-22-31	1669	6	0	0	0		1,192,329	N
	MAT BLK 825-S (MIO FL-1, MID)	ARANSAS	06-14-82	4682	1	0	199,895	342	F	1,648,670	
	MATAGORDA BL 825S (MIO FL-3 MID)	ARANSAS	05-21-82	4802	1	1	432,322	1,220	F	684,530	
	MATAGORDA ISL. BLK 721-L (16)	ARANSAS	03-27-81	6945	1	1	432,425	0	F	2,662,952	
P	MATAGORDA ISL. BLK 721-L (17-19)	ARANSAS	02-14-79	6770	7	7	3,274,122	0	F	15,095,040	
P	MATAGORDA ISL. BLK 721-L (20-22)	ARANSAS	02-21-79	6770	8	4	1,012,359	0	F	11,086,805	
	MATHIS, EAST (BALME)	SAN PATRICIO	03-14-83	4402	6	0	34,402	2	F	1,105,712	
	MATHIS, EAST (BROOKS SAND)	SAN PATRICIO	02-28-84	3935	1	0	0	0		55,056	
	MATHIS, EAST (ERMIS)	SAN PATRICIO	12-12-81	5402	2	1	40,936	204		347,353	
	MATHIS, EAST (FENNER)	SAN PATRICIO	02-04-84	4298	1	0	413	0		74,018	
	MATHIS, EAST (FRIO 4000)	SAN PATRICIO	03-08-62	4015	3	1	2,753	0	F	1,075,771	N
	MATHIS, EAST (FRIO 4880)	SAN PATRICIO	08-18-69	4882	2	0	95	0	F	923,060	N
	MATHIS, EAST (FRIO 5390)	SAN PATRICIO	06-28-84	5390	1	1	96,352	14		249,124	
	MATHIS, EAST (FRIO 5600)	SAN PATRICIO	02-04-54	5593	1	1	13,727	16	F	1,060,361	N
	MATHIS, E. (HARTZ 4250 SAND)	SAN PATRICIO	06-29-84	4247	1	0	10,307	0	F	129,141	
	MATHIS, E. (HOUSER)	SAN PATRICIO	04-06-85	5172	1	0	7,888	5	F	118,917	
	MATHIS, E. (KIESCHNICK SD-SEG A)	SAN PATRICIO	06-29-84	5740	2	0	23,884	208	F	311,504	
	MATHIS, EAST (LA ROSA 4700)	SAN PATRICIO	04-03-54	4724	2	0	0	0		624,249	N
	MATHIS, E. (LA ROSA 4750)	SAN PATRICIO	03-27-85	4732	1	0	0	0		36,314	
	MATHIS, EAST (LOU ELLA 6020)	SAN PATRICIO	01-10-85	6020	1	1	20,958	40		60,874	
	MATHIS, EAST (SCHNEIDER 4570)	SAN PATRICIO	06-30-84	4568	1	0	2,101	6		147,607	
	MATHIS, EAST (SCHNEIDER 5250)	SAN PATRICIO	09-17-84	5242	1	1	71,677	233	F	276,139	
P	MATHIS, EAST (SINTON 4400)	SAN PATRICIO	07-29-53	4424	3	1	32,116	0		752,873	N
	MATHIS, E. (VANECEK SAND)	SAN PATRICIO	07-24-84	6096	1	0	8	7		21,047	
	MATHIS, E. (3755)	SAN PATRICIO	01-16-79	3756	2	0	0	0		429,277	
	MATHIS, E. (3940)	SAN PATRICIO	04-19-84	3942	1	0	0	0		64,752	

RAILROAD COMMISSION OF TEXAS
OIL AND GAS DIVISION
GAS WELL GAS PRODUCTION AND HYDROCARBON LIQUIDS RECOVERED ON LEASES, BY FIELD, FOR 1987

RRC DISTRICT 4

	FIELD NAME	COUNTY		DISCOVERY DATE	DEPTH (FEET)	TOTAL WELLS EOY	PROD WELLS EOY	TOTAL 1987 PRODUCTION GROSS GAS (MCF)		HYDROCARBON LIQ (BBLS)		CUMULATIVE GROSS GAS PRODUCTION TO 1-1-88 (MCF)	
	MATHIS, EAST (4100)	SAN PATRICIO		12-13-66	4111	3	3	76,754		0		3,222,272	N
P	MATHIS, EAST (4430)	SAN PATRICIO		02-29-84	4430	3	3	165,359		73		1,024,442	
	MATHIS, EAST (4530)	SAN PATRICIO		11-07-84	4532	1	0	3,511		2	F	124,967	
	MATHIS, EAST (4550)	SAN PATRICIO		06-08-57	4563	1	0	4,993		1		445,158	N
	MATHIS, EAST (4600)	SAN PATRICIO		09-29-53	4623	1	1	28,301		107		149,763	N
	MATHIS, EAST (4900)	SAN PATRICIO		08-11-59	4930	1	1	22,972		114		523,674	N
	MATHIS, EAST (5110)	SAN PATRICIO		05-19-87	5107	1	1	82,913		291		82,913	
	MATHIS, EAST (5200)	SAN PATRICIO		05-11-84	5233	1	0	3		0		133,413	
A	MATHIS, EAST (5250)	SAN PATRICIO		03-05-84	5256	1	1	19,899		11		136,494	
	MATHIS, EAST (5270)	SAN PATRICIO		01-07-87	5273	1	1	68,009		125		68,009	
	MATHIS, EAST (5380)	SAN PATRICIO		12-01-83	5380	1	0	410		0		117,765	
	MATHIS, EAST (5410)	SAN PATRICIO		07-15-86	5406	2	1	43,548		177		74,145	
A	MATHIS,EAST (5500)	SAN PATRICIO		10-06-69	5494	1	1	68,082		0		432,975	N
	MATHIS, EAST (5550)	SAN PATRICIO		03-12-82	5557	1	0	38		0		366,011	
A	MATHIS, E (5600)	SAN PATRICIO		10-11-72	5612	1	1	124,763		957		137,725	
	MATHIS, E. (5880)	SAN PATRICIO		10-01-86	5877	1	1	86,807		1,362		86,990	
	MATHIS, NORTH (3300 FRIO)	SAN PATRICIO		07-24-59	3302	1	0	0		0		96,316	N
	MATHIS, N. (3810, S)	SAN PATRICIO		03-30-73	3788	1	0	0		0		265,188	
	MATHIS, N. (3900)	SAN PATRICIO		07-29-83	3896	1	1	9,940		0		112,325	
	MATHIS, NORTH (4100 FRIO)	SAN PATRICIO		02-24-84	4095	1	0	0		0		44,388	
	MATHIS, S.E. (4400)	SAN PATRICIO		04-28-80	4390	1	0	0		0		85,509	
	MAURICIO (7200 YEGUA)	DUVAL		10-13-83	7187	1	0	0		0		116,750	
	MAY (BASAL 2-4)	KLEBERG		12-10-85	10230	2	2	132,034		3	F	402,974	
	MAY (FRIO 1)	KLEBERG		08-23-56	6934	1	0	0		0		0	N
	MAY (FRIO 2)	KLEBERG		11-24-69	6898	1	0	264		0	F	60,178	N
	MAY (LOWER 6)	KLEBERG		01-04-57	9467	2	1	38,035		0	F	2,781,395	N
	MAY (MASSIVE 2-A)	KLEBERG		06-18-78	8840	1	0	3		3		794,449	
	MAY (MASSIVE 3)	KLEBERG		01-03-57	8845	1	0	0		0		4,448,715	N
	MAY (MASSIVE 4)	KLEBERG		04-04-56	8883	1	0	0		0		0	N
	MAY (MASSIVE 5)	KLEBERG		03-31-69	8820	1	0	0		0		667,896	N
	MAY (MIDDLE 7)	KLEBERG		03-19-64	8508	1	0	8,430		5	F	1,002,167	N
	MAY (MIDDLE 7B)	KLEBERG		06-18-78	8508	1	0	0		0		12,415	
	MAY (UPPER 2)	KLEBERG		11-24-69	7624	1	0	0		0		4,096,941	N
A	MAY (2 SAND, LOWER)	KLEBERG		07-05-55	9320	1	1	49,781		0	F	1,871,198	N
A	MAY (4 SAND, LOWER)	KLEBERG		05-28-67	9193	1	0	0		0		847,049	N
	MAY (4 SAND, MIDDLE SEG. B)	KLEBERG		00-00-00	8295	1	0	0		0		3,257,570	N
A	MAY (7 SAND, UPPER)	KLEBERG		03-06-67	8055	2	1	6,047		0	F	8,254,832	N
	MAY (7A SAND, UPPER SEG B)	KLEBERG		00-00-00	9092	1	1	56,569		0	F	5,182,475	N
	MAY, SOUTH (A- MASSIVE 2)	KLEBERG		11-12-56	8369	1	1	14,712		419		239,392	N
	MAY, SOUTH (B-BASAL 1)	KLEBERG	M	05-16-57	9352	2	1	53,266		0		2,794,408	N
	MAY, SOUTH (B-BASAL 2)	KLEBERG	M	04-19-58	9525	2	1	107,351		0		8,069,165	N
	MAY, SOUTH (B-BASAL 4)	KLEBERG	M	12-30-59	9633	3	0	0		0		1,795,803	N
	MAY, SOUTH (B-MASSIVE 1)	KLEBERG	M	05-16-57	7968	3	1	39,240		0	F	725,434	N
	MAY, SOUTH (J-22)	KENEDY		09-14-80	9493	1	0	0		0		464,081	
P	MAY,SOUTH (K-57)	KENEDY		02-11-83	10332	3	3	1,837,835		583	F	4,822,178	
	MAY, SOUTH (7360)	KLEBERG		06-15-82	7360	1	0	0		0		685,954	
	MAY, S. (7550)	KLEBERG		12-15-81	7549	1	0	0		0		97,197	
	MAY, SOUTH (7600)	KLEBERG		06-15-82	7550	1	1	105,818		466		909,970	
	MAY, SOUTH (8200 SEG. B)	KENEDY		03-31-83	8206	1	0	0		0		433,203	
	MCALLEN (ARIZONA - TEXAS 7700)	HIDALGO		00-00-00		1	0	0		0		0	N
	MCALLEN (CARD 7500)	HIDALGO		01-09-39	7445	1	1	430,378		170	F	20,228,282	N
	MCALLEN (COKE 5800)	HIDALGO		06-16-65	5906	2	0	0		0		2,020,175	N
	MCALLEN (COLLAVO 8100)	HIDALGO		04-11-60	8684	1	0	0		0		634,887	N
	MCALLEN (DUBE 6100)	HIDALGO		03-18-62	6082	1	0	0		0		0	N
	MCALLEN (DUBE 6500)	HIDALGO		01-10-52	6487	1	0	1,117		0	F	430,953	N
	MCALLEN (ELKINS 6300)	HIDALGO		01-10-52	6487	1	1	108,947		393		1,206,344	N
P	MCALLEN (ELKINS 6300, NORTH)	HIDALGO		07-20-64	6299	2	2	57,937		0	F	2,813,671	N
	MCALLEN (F-1)	HIDALGO		12-20-56	5760	1	1	20,394		0	F	494,388	N
P	MCALLEN (FOWLER)	HIDALGO		08-17-65	7800	2	2	97,326		0	F	7,127,726	N
	MCALLEN (GRAHAM 8500)	HIDALGO		12-13-50	8495	1	0	0		0		4,962,435	N
P	MCALLEN (GRISSOM 7900)	HIDALGO		11-20-51	8006	3	2	305,578		0	F	7,230,627	N
	MCALLEN (HACKNEY LAKE NORTH)	HIDALGO		01-11-61	6944	2	1	40,415		0	F	4,365,383	N
P	MCALLEN (HANSEN)	HIDALGO		00-00-00	9800	11	8	667,013		534	F	35,793,418	N
	MCALLEN (JACKSON 6200)	HIDALGO		01-04-59	6272	1	1	2,329		0	F	1,070,071	N
P	MCALLEN (KEIRN 6100)	HIDALGO		10-29-60	6142	2	1	118,322		0	F	6,516,554	N
	MCALLEN (MARKS)	HIDALGO		09-05-51	10352	1	1	26,522		0	F	832,253	N
	MCALLEN (MARKS FB B)	HIDALGO		09-21-65	10432	1	1	107,442		0	F	2,406,433	N
	MCALLEN (MARKS FB C)	HIDALGO		01-29-67	10394	1	0	70,741		0	F	4,090,069	N
	MCALLEN (MARKS FB E)	HIDALGO		10-11-82	10690	1	1	148,050		0	F	911,837	
	MCALLEN (5800)	HIDALGO		03-01-62	5828	1	1	46,495		0	F	1,820,150	N
	MCALLEN (6500)	HIDALGO		01-10-52	6487	1	1	7,952		0	F	1,402,887	N
	MCALLEN (9400)	HIDALGO		12-03-64	9453	1	0	0		0		0	N
	MCALLEN, SOUTH (G-8)	HIDALGO		07-14-65	8423	1	0	29,181		0	F	44,902	N
	MCALLEN, SOUTH (GRISSOM 7705)	HIDALGO		10-21-84	7705	1	0	80,326		970	F	191,329	
	MCALLEN, SOUTH (J-8)	HIDALGO		10-08-63	9852	1	0	5,310		2	F	5,345,587	N
	MCALLEN, WEST (BIEDENHARN)	HIDALGO		08-18-67	8256	1	0	0		0		38,074	N
	MCALLEN, WEST (ELKINS 6300)	HIDALGO		02-01-86	6328	1	0	28,774		0	F	111,535	
P	MCALLEN, WEST (6150)	HIDALGO		08-30-67	6146	3	2	203,777		2,443	F	10,518,139	N
P	MCALLEN RANCH (GUERRA)	HIDALGO		03-01-85	14073	16	16	23,782,457		359,310	F	30,013,089	
	MCALLEN RANCH (GUERRA, E.)	HIDALGO		10-02-86	14138	1	1	350,019		6,138		475,745	
	MCALLEN RANCH (VICKSBURG K)	HIDALGO		07-22-61	9274	2	0	0		0		0	N
P	MCALLEN RANCH (VICKSBURG L)	HIDALGO		11-15-62	9380	4	3	1,444,198		38,070		8,565,450	N
	MCALLEN RANCH (VICKSBURG M-1, C)	HIDALGO		11-15-73	10097	1	0	0		0		941,022	
P	MCALLEN RANCH (VICKSBURG N)	HIDALGO		09-30-64	10117	2	2	316,504		7,535		2,645,371	N
	MCALLEN RANCH (VICKSBURG O #1)	HIDALGO		11-25-64	10496	1	1	66,758		531		1,714,498	N
P	MCALLEN RANCH (VICKSBURG P)	HIDALGO		11-17-60	10640	9	6	1,346,156		26,821		61,063,446	N
P	MCALLEN RANCH (VICKSBURG P,N.)	HIDALGO		10-23-72	10942	6	6	2,076,158		31,301	F	5,050,062	
P	MCALLEN RANCH (VICKSBURG Q)	HIDALGO		04-15-61	11104	3	2	316,282		4,660		11,204,425	N
	MCALLEN RANCH (VICKSBURG Q, N.)	HIDALGO		10-22-85	11364	1	0	5,653		561		56,389	
P	MCALLEN RANCH (VICKSBURG R)	HIDALGO		10-19-61	11698	10	7	1,096,164		18,542	F	13,866,002	N
	MCALLEN RANCH (VICKSBURG R CENT)	HIDALGO		07-10-62	11056	1	1	167,954		2,200		9,985,546	N
P	MCALLEN RANCH (VICKSBURG R, R-1)	HIDALGO		01-05-75	11472	3	3	669,504		24,863		4,129,227	
P	MCALLEN RANCH (VICKSBURG R-1)	HIDALGO		12-30-65	11744	7	3	494,185		6,855	F	5,449,841	N
P	MCALLEN RANCH (VICKSBURG S)	HIDALGO		04-21-64	11470	12	9	1,745,364		43,377	F	54,258,390	N
A	MCALLEN RANCH (VICKSBURG S, E.)	HIDALGO		06-21-84	11706	3	2	754,295		51,759		2,903,477	
P	MCALLEN RANCH (VICKSBURG S, N.)	HIDALGO		04-01-66	13876	10	7	2,089,541		23,815	F	24,787,177	N
P	MCALLEN RANCH (VICKSBURG S, S.)	HIDALGO		04-21-64	11338	11	10	3,366,971		90,337	F	87,146,369	N
P	MCALLEN RANCH (VICKSBURG S, SE.)	HIDALGO		07-03-72	11726	11	11	4,087,489		164,482		36,042,306	
P	MCALLEN RANCH (VICKSBURG T, SE.)	HIDALGO		04-10-72	12086	2	1	255,347		11,706		5,242,337	

GAS WELL GAS PRODUCTION AND HYDROCARBON LIQUIDS RECOVERED ON LEASES, BY FIELD, FOR 1987

RRC DISTRICT 4

	FIELD NAME	COUNTY		DISCOVERY DATE	DEPTH (FEET)	TOTAL WELLS EOY	PROD WELLS EOY	TOTAL 1987 GROSS GAS (MCF)	PRODUCTION HYDROCARBON LIQ (BBLS)		CUMULATIVE GROSS GAS PRODUCTION TO 1-1-88 (MCF)	
P	MCALLEN RANCH(VICKSBURG-U-V-,SE)	HIDALGO		08-30-72	12398	30	24	17,000,642	374,390		121,634,176	
	MCALLEN RANCH (VKSBG-MV,SE-FB B)	HIDALGO		06-03-75	12587	1	0	0	0		5,226	
P	MCALLEN RANCH (VICKSBURG Y)	HIDALGO		05-24-76	13486	17	13	5,489,048	95,224	F	51,635,673	
	MCALLEN RANCH, E(VKSBG 15650)	HIDALGO		10-05-81	15656	1	0	3,131	0		220,409	
	MCALLEN RANCH, N (VICKSBURG, LO)	HIDALGO		11-15-74	14155	1	1	28,150	38		827,738	
P	MCALLEN RANCH,N(VKSBG. LO 14700)	HIDALGO		05-14-79	14668	3	3	153,131	165	F	2,435,924	
P	MCASKILL (LOBO)	ZAPATA		10-21-80	10162	7	6	265,895	8		2,269,140	
	MCASKILL (LOBO 9900)	ZAPATA		11-24-81	9899	1	1	2,405	0		49,942	
P	MCASKILL (LOBO 11300)	ZAPATA		12-30-81	11307	7	7	450,659	21		4,489,796	
	MCASKILL (LOBO 11700)	ZAPATA		05-19-81	11678	1	1	8,245	0		109,360	
A	MCCAMPBELL (FRIO P)	SAN PATRICIO	M	10-30-69	11756	1	0	15,606	694		4,066,189	N
	MCCAMPBELL (FRIO P, UPPER)	SAN PATRICIO		08-24-70	11353	1	0	0	0		654,327	
P	MCCOOK, E. (VICKSBURG, LO.)	HIDALGO		04-24-70	12181	14	10	2,218,188	40,747	F	48,997,811	
	MCCOOK, E. (VKSBG, LO. X-2)	HIDALGO		11-19-80	13096	1	1	133,409	1,940		1,631,370	
P	MCCOOK, E. (VICKSBURG, LO.-Y)	HIDALGO		08-21-75	12674	4	4	437,447	6,489	F	23,150,368	
	MCCOOKE, E. (VICKSBURG 10,000)	HIDALGO		09-06-76	10048	2	1	5,622	0	F	1,049,768	
	MCCOOK, E. (VICKSBURG 11000)	HIDALGO		04-07-82	11070	1	0	0	0		275,227	
	MCCOOK E (VICKSBURG 11200)	HIDALGO		10-16-79	11229	1	0	0	0		621,650	
P	MCCOOK, E. (VICKSBURG 11,300)	HIDALGO		01-08-79	11290	3	2	618,759	2,797	F	1,791,676	
P	MCCOOK, EAST (VICKSBURG 12050)	HIDALGO		09-07-79	12050	3	3	221,832	5,845	F	3,356,810	
	MCCOOK, E. (VICKSBURG 13500)	HIDALGO		07-16-79	13480	1	0	33,653	417		864,334	
P	MCCOOK, E. (VICKSBURG 13,700)	HIDALGO		10-11-76	13734	4	2	441,070	3,657	F	11,238,398	
P	MCCOOK, S (VICKSBURG)	HIDALGO		03-24-72	12081	2	2	633,726	8,767	F	5,180,611	
	MCCOOK, S. (5330)	HIDALGO		06-23-64	5319	1	0	0	0		4,056,578	N
	MCGILL (7620)	KENEDY		06-27-84	7618	2	1	32,275	626	F	230,246	
	MCGILL (7894)	KENEDY		08-21-79	7894	1	0	0	0		1,840,089	
A	MCGILL (8200)	KENEDY		07-30-83	8190	1	1	28,687	750		454,605	
	MCGILL (8260 FRIO)	KENEDY	M	04-01-57	8256	1	1	25,906	5,240		189,262	N
	MCGILL (8790)	KENEDY		01-20-87	8789	1	0	1,211	13		1,211	
	MCGILL (9029)	KENEDY		03-02-79	9029	2	1	9,941	368	F	5,992,352	
	MCGILL (9115)	KENEDY		01-15-86	9112	2	1	164,126	916		295,046	
P	MCGILL (9400 SEGMENT B)	KENEDY		01-30-79	9508	4	4	807,350	13,156	F	10,737,698	
	MCGILL (9545)	KENEDY		07-07-79	9545	1	0	20	0	F	4,280	
	MCGILL (9560)	KENEDY		08-28-85	9562	1	1	22,834	292	F	104,741	
	MCGILL (9364 FRIO)	KENEDY		08-05-79	9364	1	1	87,779	809	F	907,649	
	MCKENDRICK (LOBO 6900)	WEBB		05-04-84	6094	1	0	121,621	900		2,074,708	
	MCKENDRICK (LOBO 7100)	WEBB		05-04-84	6094	1	1	358,559	1,513		1,235,142	
P	MCLEAN (LOBO)	WEBB		04-24-82	11145	5	4	814,731	2,348	F	4,008,457	
	MCMORAN (VICKSBURG 8400)	HIDALGO		10-18-69	8418	1	1	17,139	182		698,322	N
	MCMORAN (VICKSBURG 9270)	HIDALGO		06-21-69	9272	1	1	41,730	817	F	1,458,567	N
P	MCMORAN (8960)	HIDALGO		11-27-68	8962	7	7	743,150	20,320	F	8,011,313	N
P	MCMURREY (LOBO)	ZAPATA		04-22-83	8556	24	24	45,900,072	12,736		207,838,371	
	MCMURREY (QUEEN CITY)	ZAPATA		11-18-85	2612	1	1	103,647	23		245,268	
P	MCMURREY, SW (LOBO)	ZAPATA		07-12-83	9062	5	5	1,261,796	93		9,338,438	
	MCNARY (HIRSCH 6950 SD.)	WEBB		01-28-82	6956	1	1	118,798	412		567,898	
	MCNEIL RANCH (YEGUA 1)	DUVAL		12-03-85	7439	1	0	0	0		50,284	
	MCNEIL RANCH (YEGUA 2)	DUVAL		09-09-85	7318	1	0	0	0		6,443	
	MELADO RESERVOIR (FRIO F-7)	HIDALGO		11-22-84	8892	1	1	22,554	247		88,622	
	MELINDA MAG (AUSTIN)	WEBB		11-09-65	9752	1	1	30,672	0		647,450	N
	MELINDA MAG (OLMOS)	WEBB		05-21-75	7077	1	0	0	0		79,576	
	MELINDA MAG (SAN MIGUEL)	WEBB		05-20-73	8270	1	1	14,962	0		324,385	
	MERCEDES (UPPER Q)	HIDALGO		04-16-85	8787	1	0	0	0		41,084	
	MERCEDES (1-A)	HIDALGO		08-27-60	6732	1	1	71,799	747		1,129,306	N
P	MERCEDES (1-C)	HIDALGO		12-31-48	6858	4	2	93,762	433	F	1,550,744	N
P	MERCEDES (1-D)	HIDALGO		12-07-45	6985	5	4	347,984	1,133	F	6,279,153	N
P	MERCEDES (1-E)	HIDALGO		07-02-49	7145	2	1	44,626	113	F	2,089,260	N
	MERCEDES (1-F)	HIDALGO		08-27-60	7203	1	0	0	0		1,727,683	N
P	MERCEDES (1-G-1)	HIDALGO		03-07-83	7410	2	2	49,143	331	F	616,313	
	MERCEDES (1-H-2)	HIDALGO		02-16-86	7366	1	1	140,501	756		363,086	
P	MERCEDES (1-J)	HIDALGO		06-10-85	7622	2	2	244,043	1,389	F	455,815	
	MERCEDES (1-L)	HIDALGO		06-25-64	7796	1	1	73,255	94	F	387,058	N
	MERCEDES (1-Q)	HIDALGO		10-19-62	8818	2	0	0	0		34,895	N
	MERCEDES (1-R-2)	HIDALGO		01-10-85	8553	1	0	0	0		32,717	
	MERCEDES (2-A)	HIDALGO		10-19-62	6666	1	0	0	0		140,958	N
	MERCEDES (2-Q)	HIDALGO		01-13-86	8818	1	0	13,169	16	F	204,632	
	MERCEDES (3-B, WEST)	HIDALGO		03-14-73	6805	1	0	1,661	0	F	170,856	
	MERCEDES (6430)	HIDALGO		01-06-77	6432	1	0	0	0		82,456	
	MERCEDES (7800)	HIDALGO		04-12-85	7764	1	0	12,141	75		1,035,473	
	MERCEDES (9160)	HIDALGO		03-19-84	9160	1	0	0	0		754,494	
	MESQUITE (ESCONDIDO)	WEBB		11-18-75	5798	13	13	135,442	2	F	2,233,987	
	MESTENA GRANDE (GOV'T. WELLS)	JIM HOGG		02-20-87	4657	1	1	257,397	1,604	F	257,397	
P	MESTENA GRANDE (QUEEN CITY)	JIM HOGG		06-02-81	9644	16	15	6,076,632	236,404		25,056,795	
P	MESTENA GRANDE (QUEEN CITY, E.)	JIM HOGG		07-12-84	9822	16	14	5,086,544	151,745	F	13,558,186	
	MESTENA GRANDE (5185)	JIM HOGG		08-26-87	5193	1	1	29,499	208	F	29,499	
A	MESTENA GRANDE (5230)	JIM HOGG		02-25-87	5191	1	1	47,256	1,003	F	47,256	
	MESTENA GRANDE (5300 YEGUA)	JIM HOGG		04-25-87	5299	2	0	2,511	0		2,511	
	MESTENA GRANDE (5890)	JIM HOGG		01-22-87	5892	1	0	1,387	0	F	1,387	
	MESTENA GRANDE, WEST(QUEEN CITY)	JIM HOGG		02-26-83	9582	1	1	90,790	3,828		894,029	
A	MESTENA RANCH (4250)	JIM HOGG	M	03-23-70	4225	1	0	0	0		2,543,378	
A	MIDWAY	SAN PATRICIO		01-22-78	6042	2	0	7,579	0		33,077	
	MIDWAY (MIOCENE)	SAN PATRICIO		00-00-00		2	1	2,700	0		277,321	N
	MIDWAY (1072)	SAN PATRICIO		08-13-74	1069	1	0	0	0		0	
	MIDWAY (1730)	SAN PATRICIO		08-26-63	1751	2	0	50	0		61,040	N
	MIDWAY (2150)	SAN PATRICIO		11-05-57	2142	2	0	50	0		126,422	N
	MIDWAY (2700)	SAN PATRICIO		07-04-58	2711	1	0	50	0		199,222	N
	MIDWAY (2900)	SAN PATRICIO		01-25-56	2909	1	1	2,800	0		19,600	N
	MIDWAY (3000)	SAN PATRICIO		01-25-56	2987	2	1	3,050	0	F	15,366	N
P	MIDWAY (3600)	SAN PATRICIO		01-06-57	3628	6	4	27,838	0		1,538,603	N
P	MIDWAY (4700)	SAN PATRICIO		11-30-59	4697	2	1	1,490	0		266,744	N
	MIDWAY (5300)	SAN PATRICIO		12-14-62	5312	1	0	0	0		63,091	N
A	MIDWAY (6000)	SAN PATRICIO		03-31-49	5978	1	0	0	0		388,527	N
	MIDWAY (6200)	SAN PATRICIO		06-14-72	6204	2	0	0	0		401,123	
	MIDWAY (9150)	SAN PATRICIO		02-20-62	9178	1	0	0	0		0	N
A	MIDWAY, EAST (COMMONWEALTH)	SAN PATRICIO		09-28-60	9982	1	1	42,623	3,570		42,623	N
A	MIDWAY, EAST (GRIMSHAW)	SAN PATRICIO		01-13-66	10175	1	1	20,329	541		550,919	N
	MIDWAY, E. (LUNDBERG)	SAN PATRICIO		07-02-85	9786	1	0	0	0		14,055	
	MIDWAY, E. (MCKAMEY)	SAN PATRICIO		09-01-82	9911	1	0	0	0		135,053	
	MIDWAY, E. (MORRIS)	SAN PATRICIO		05-20-81	10430	2	1	185,505	4,206		3,830,895	
	MIDWAY, EAST (WATSON)	SAN PATRICIO		10-16-63	9871	1	0	0	0		807,855	N

RAILROAD COMMISSION OF TEXAS
OIL AND GAS DIVISION
GAS WELL GAS PRODUCTION AND HYDROCARBON LIQUIDS RECOVERED ON LEASES, BY FIELD, FOR 1987

RRC DISTRICT 4

	FIELD NAME	COUNTY		DISCOVERY DATE	DEPTH (FEET)	TOTAL WELLS EOY	PROD WELLS EOY	TOTAL 1987 PRODUCTION GROSS GAS (MCF)	HYDROCARBON LIQ (BBLS)		CUMULATIVE GROSS GAS PRODUCTION TO 1-1-88 (MCF)	
	MIDWAY,EAST (9100)	SAN PATRICIO		10-31-77	9129	1	1	4,262	157	F	226,450	
	MIDWAY,EAST(9200)	SAN PATRICIO		06-19-74	9211	2	1	40,698	454		2,078,247	
	MIDWAY, EAST (10200)	SAN PATRICIO		07-01-65	10211	1	1	6,580	209	F	533,328	N
P	MIDWAY, EAST (10700)	SAN PATRICIO		04-06-73	10735	13	9	3,452,104	92,630		73,144,688	
P	MIDWAY, EAST (10700 FB-A)	SAN PATRICIO		04-06-73	10660	3	3	3,663,870	93,064		16,141,995	
	MIDWAY, NORTH (F-9)	SAN PATRICIO		03-05-87	8753	1	1	40,035	1,062		40,035	
	MIDWAY, NORTH (LUNDBERG)	SAN PATRICIO		11-03-62	9433	1	0	0	0		4,117,176	N
	MIDWAY, NORTH (MCKAMEY-DUBOSE)	SAN PATRICIO		12-29-62	9604	1	0	0	0		1,394,240	N
	MIDWAY, NORTH (PATCHIN)	SAN PATRICIO		05-17-83	8806	1	0	1,073	29		119,388	
	MIDWAY, S. (ANDERSON)	SAN PATRICIO		11-22-68	10358	1	1	6,754	250	F	7,431,840	N
	MIDWAY, S. (ANDERSON FB-A)	SAN PATRICIO		09-01-85	10090	1	1	39,752	1,467		123,674	
P	MIDWAY,S. (COMMONWEALTH)	SAN PATRICIO		11-22-68	9957	2	2	413,605	11,070	F	7,808,067	N
P	MIDWAY, SOUTH (FRIO DEEP)	SAN PATRICIO		02-01-79	10600	13	10	2,048,077	73,774		23,605,551	
	MIDWAY, S. (JONES SAND)	SAN PATRICIO		12-12-81	11498	2	1	51,106	1,565		597,062	
	MIDWAY, S. (MOORE)	SAN PATRICIO		12-07-84	9742	1	1	42,592	791		164,104	
	MIDWAY, S. (RITCHIE 11500)	SAN PATRICIO		03-17-81	11488	1	1	71,205	1,279		914,678	
	MIDWAY, SOUTH (SHELL DEEP)	SAN PATRICIO		02-01-79	13100	1	1	279,819	9,477		5,141,208	
	MIDWAY, S. (WATSON)	SAN PATRICIO		08-01-70	9840	2	2	39,764	264	F	4,577,839	
	MIDWAY, SOUTH (6050)	SAN PATRICIO		11-05-77	6019	4	1	26,696	190		2,100,621	
	MIDWAY, W. (FRIO DEEP)	SAN PATRICIO		08-29-80	13422	1	1	14,618	252		599,858	
	MIFFLIN (F-81)	KENEDY		05-17-77	5806	1	1	26,234	0	F	933,042	
P	MIFFLIN (H-02)	KENEDY		06-05-84	7036	3	1	71,019	0	F	552,228	
	MIFFLIN (H-04)	KENEDY		03-23-84	7045	1	1	37,513	0	F	311,681	
P	MIFFLIN (H-32)	KENEDY		04-03-85	7295	3	3	760,006	0	F	1,533,670	
	MIFFLIN (H-54)	KENEDY		01-24-85	7520	1	0	0	0		626,097	
	MIFFLIN (H-93)	KENEDY		10-02-84	7969	1	0	0	0		236,300	
	MIFFLIN (J-01)	KENEDY		04-30-84	9110	2	1	178,175	0	F	1,074,740	
	MIFFLIN (J-02)	KENEDY		05-31-82	9001	1	0	0	0		250,379	
P	MIFFLIN (J-07)	KENEDY		05-17-84	9105	2	2	495,055	0	F	2,508,863	
	MIFFLIN (J-65)	KENEDY		06-08-80	9597	1	0	0	0		391,626	
	MIGUEL CREEK (8200)	ZAPATA		10-24-80	9716	1	0	0	0		83	
	MILLER RANCH (8900)	DUVAL		08-23-82	8921	1	0	0	0		33,698	
	MILLER & FOX (COLE 4100)	JIM WELLS	M	01-07-59	4075	1	0	0	0		579,787	N
	MILLER RANCH (FRIO 3300)	SAN PATRICIO		11-12-81	3333	1	1	36,634	11		151,764	
	MILLER RANCH, S. (FRIO 4200)	SAN PATRICIO		08-06-81	4233	1	0	0	0		23,837	
	MILLER RANCH, S. (3150)	SAN PATRICIO		11-11-83	3126	2	0	0	0		145,720	
A	MILLER RANCH, S. (4380)	SAN PATRICIO		04-04-84	4372	1	0	0	0		15,061	
A	MILLS BENNETT (A SAND SEG 2)	BROOKS		06-22-83	3810	1	0	0	0		9,655	
	MILLS BENNETT (A SAND SEG 4)	BROOKS		10-17-69	4016	1	1	9,998	0		1,930,636	N
	MILLS BENNETT (C SAND SEG 3)	BROOKS		10-16-84	4234	1	1	75,710	313	F	260,437	
	MILLS BENNETT (F SAND SEG4)	BROOKS		03-15-82	6100	1	1	16,763	0		134,851	
A	MILLS BENNETT (F-2 SAND)	BROOKS		12-04-86	5024	1	0	45,505	331		51,294	
A	MILLS BENNETT (L SAND)	BROOKS		03-18-87	5569	1	1	39,529	338	F	39,529	
	MILLS BENNETT (L-3 SEG 3)	BROOKS		07-27-72	5714	1	0	0	0		1,347,373	
A	MILLS BENNETT (P SAND SEG 4)	BROOKS		11-03-81	5806	1	1	36,053	361		138,331	
	MILLS BENNETT (9-D)	BROOKS		01-27-62	3412	1	0	0	0		0	N
	MILLS BENNETT (12 SAND)	BROOKS		10-20-84	3772	1	1	38,571	230	F	199,507	
	MINNIE BOCK (F-9)	NUECES		07-02-75	2700	1	0	0	0		804,925	
	MINNIE BOCK (5400)	NUECES		12-19-68	5415	2	0	0	0		127,805	N
	MINNIE BOCK (5700)	NUECES		09-30-66	5686	2	0	284	0		323,896	N
A	MINNIE BOCK (5900 FRIO)	NUECES		05-20-68	5813	1	1	40,972	182		184,064	N
	MINNIE BOCK, NORTH (FRIO 25)	NUECES		03-22-60	6204	1	0	0	0		216,521	N
P	MINNIE BOCK, N. (Z 3 5800)	NUECES		02-22-55	5804	3	2	131,600	35	F	4,592,600	N
A	MINNIE BOCK, N. (Z 4-A FB C)	NUECES		05-15-74	6068	1	1	5,581	0	F	351,187	
	MINNIE BOCK, N. (Z 4-C)	NUECES		03-11-66	6098	2	1	22,245	445		1,310,558	N
	MINNIE BOCK, N. (Z 5-E)	NUECES		06-10-75	6351	2	1	5,985	0	F	923,428	
A	MINNIE BOCK, N. (Z 7 6900)	NUECES		01-23-50	6957	2	1	593,812	9,237		2,577,304	N
P	MINNIE BOCK, N. (Z 13)	NUECES		08-27-86	6157	2	2	51,258	0	F	70,349	
	MINNIE BOCK, N. (Z 14 BLK. C)	NUECES		03-01-66	6646	1	0	2,295	0		61,646	N
	MINNIE BOCK, N. (5860)	NUECES		09-03-81	5866	1	1	31,016	81		323,579	
	MINNIE BOCK, NORTH (6130)	NUECES		05-15-64	6131	1	1	18,368	0		203,674	N
	MINNIE BOCK, NORTH (6750)	NUECES		08-01-68	6758	1	1	9,784	0	F	210,489	N
	MINNIE BOCK, NORTH (7250)	NUECES		06-24-65	7252	1	1	170,074	1,357		171,109	N
A	MINNIE BOCK, N. (7350)	NUECES		03-17-65	7336	1	0	0	0		167,540	N
	MINNIE BOCK, N. (7500)	NUECES		02-28-75	7501	1	0	0	0		58,944	
	MINNIE BOCK, WEST (22)	NUECES		07-28-57	5871	2	1	12,558	0		458,321	N
	MINNIE BOCK, W. (5970)	NUECES		03-05-86	5971	1	0	24,653	115		91,144	
A	MINNIE BOCK, WEST (7650)	NUECES		08-25-63	7838	1	0	0	0		416,434	N
	MINNIE BOCK, W. (7880)	NUECES		05-11-82	7879	1	1	2,322	155		107,492	
	MIRANDO CITY, NW. (WILCOX 8700)	WEBB		03-28-84	8709	1	1	19,982	678		114,228	
	MIRANDO VALLEY, N. (5550)	ZAPATA		05-27-76	5551	1	1	91,393	293		1,432,620	
	MISSION, WEST (7300 FRIO)	HIDALGO		12-09-83	7296	1	1	66,988	541		376,284	
	MOBIL-DAVID (ANDERSON)	NUECES		01-05-66	11247	1	1	130,366	0	F	24,937,244	N
	MOBIL-DAVID (ANDERSON, SEG. -L-)	NUECES		12-12-65	11323	1	0	0	0		20,546,578	N
	MOBIL-DAVID (ANDERSON, SEG. -R-)	NUECES		05-23-66	11316	1	1	533,487	0	F	5,692,553	N
P	MOBIL-DAVID (HOWELL HIGHT)	NUECES		06-21-65	12393	3	3	137,115	0	F	2,816,923	N
	MOBIL-DAVID (8700)	NUECES		11-11-82	8690	1	1	137,414	1,322		731,079	
	MOBIL-DAVID (9100)	NUECES		11-16-78	9092	1	0	0	0		435,366	
	MOBIL-DAVID (9200)	NUECES		11-03-72	11468	4	1	59,361	1,088		8,176,197	
	MOBIL-DAVID (9900)	NUECES		06-11-83	9908	1	0	7,117	681		228,906	
A	MOBIL-DAVID, EAST	NUECES		04-30-85	10588	1	1	96,856	2,770		296,510	
	MOBIL-DAVID, W. (HOWELL HIGHT)	NUECES		05-16-65	12393	1	0	0	0		1,489,922	N
	MONTE CHRISTO (F-4)	HIDALGO		08-17-87	8025	1	1	114,457	436		114,457	
P	MONTE CHRISTO (F-5, NORTH)	HIDALGO		05-18-84	7808	2	2	47,356	0	F	388,837	
P	MONTE CHRISTO (F-5, SOUTH)	HIDALGO		06-01-85	8232	2	2	459,991	1,568		1,219,563	
P	MONTE CHRISTO (F-6)	HIDALGO		04-11-84	7964	11	9	2,069,105	3,127	F	8,711,260	
P	MONTE CHRISTO (F-6, SE)	HIDALGO		06-21-85	8780	3	3	847,560	2,272		1,643,671	
	MONTE CHRISTO (FRIO F-4)	HIDALGO		04-25-84	7718	1	1	232,670	833		792,703	
P	MONTE CHRISTO (FRIO F-5)	HIDALGO		11-04-83	7730	5	5	930,800	2,616	F	2,615,108	
P	MONTE CHRISTO (F-7)	HIDALGO		07-14-84	8130	5	4	280,457	0	F	1,325,975	
P	MONTE CHRISTO (F-8)	HIDALGO		05-04-84	8186	3	2	37,492	0	F	295,140	
P	MONTE CHRISTO (FRIO F-9)	HIDALGO		04-24-84	8304	4	4	230,980	0	F	1,120,077	
	MONTE CHRISTO (F-10)	HIDALGO		05-02-84	8250	1	0	30,715	0	F	472,756	
P	MONTE CHRISTO (F-14-A)	HIDALGO		11-05-84	9022	2	2	139,456	0	F	599,572	
	MONTE CHRISTO (F-16)	HIDALGO		07-10-84	9473	3	2	84,886	0	F	727,529	
	MONTE CHRISTO (F-17)	HIDALGO		09-13-84	9879	1	1	50,572	0	F	465,376	
P	MONTE CHRISTO (VICKSBURG 15300)	HIDALGO		12-23-82	15300	2	2	344,132	625		2,002,050	
	MONTE CHRISTO (VKSBG-BROWN)	HIDALGO		02-14-85	14576	1	1	435,162	0	F	1,292,919	
P	MONTE CHRISTO (VKSBG-ECKART)	HIDALGO		12-11-80	9555	29	22	7,870,116	23,201	F	63,696,842	

GAS WELL GAS PRODUCTION AND HYDROCARBON LIQUIDS RECOVERED ON LEASES, BY FIELD, FOR 1987

RRC DISTRICT 4

	FIELD NAME	COUNTY	DISCOVERY DATE	DEPTH (FEET)	TOTAL WELLS EOY	PROD WELLS EOY	TOTAL 1987 GROSS GAS (MCF)	PRODUCTION HYDROCARBON LIQ (BBLS)		CUMULATIVE GROSS GAS PRODUCTION TO 1-1-88 (MCF)	
P	MONTE CHRISTO (VKSBG EE)	HIDALGO	01-21-86	9280	3	2	208,243	2,613	F	548,392	
P	MONTE CHRISTO (VKSBG GG)	HIDALGO	02-25-84	11760	4	3	2,827,646	8,344	F	11,221,494	
P	MONTE CHRISTO (VKSBG HH)	HIDALGO	07-20-83	11161	4	2	1,406,772	3,071	F	5,885,826	
P	MONTE CHRISTO (VKSBG JJ)	HIDALGO	02-09-82	11640	5	3	1,414,380	3	F	5,869,024	
P	MONTE CHRISTO VKSBG KK)	HIDALGO	09-24-82	12870	5	4	4,234,035	10,539	F	23,483,802	
	MONTE CHRISTO (VKSBG O-15)	HIDALGO	04-19-84	14131	1	1	12,688	0	F	122,287	
	MONTE CHRISTO (VKSBG PP)	HIDALGO	10-07-82	15035	1	0	0	0		78,909	
	MONTE CHRISTO (VKSBG, P-15)	HIDALGO	01-16-84	15155	1	1	121,452	0	F	647,785	
	MONTE CHRISTO (25)	HIDALGO	04-20-58	6241	3	1	375,302	0	F	5,562,889	N
P	MONTE CHRISTO (27)	HIDALGO	04-08-53	6340	5	1	94,653	0	F	13,187,305	N
	MONTE CHRISTO (33-A)	HIDALGO	06-04-87	6582	1	0	78,581	0	F	78,581	
	MONTE CHRISTO (34)	HIDALGO	07-28-83	6628	1	0	8,931	0	F	533,117	
	MONTE CHRISTO (36)	HIDALGO	10-19-83	6778	1	1	211,826	0	F	1,082,888	
	MONTE CHRISTO (37)	HIDALGO	03-21-87	6837	1	1	110,181	0	F	110,181	
	MONTE CHRISTO (38-A)	HIDALGO	08-23-84	6900	1	0	13,360	0	F	908,640	
P	MONTE CHRISTO (38-B)	HIDALGO	09-05-86	6936	3	1	38,289	0	F	86,286	
	MONTE CHRISTO (38-C)	HIDALGO	08-19-84	6968	1	1	90,525	0	F	407,668	
P	MONTE CHRISTO (40)	HIDALGO	03-15-60	7266	3	2	117,218	0	F	1,609,717	N
P	MONTE CHRISTO (42)	HIDALGO	01-24-84	7422	4	2	172,299	0	F	1,116,316	
P	MONTE CHRISTO (43)	HIDALGO	01-06-66	7489	6	3	455,071	0	F	6,994,553	N
	MONTE CHRISTO (46)	HIDALGO	03-05-84	7526	2	1	154,015	0	F	1,234,277	
P	MONTE CHRISTO (47)	HIDALGO	02-21-84	7698	6	4	294,654	0	F	2,066,577	
P	MONTE CHRISTO (48)	HIDALGO	02-02-84	7700	6	5	375,108	0	F	1,138,456	
P	MONTE CHRISTO (49)	HIDALGO	05-15-84	7742	4	2	198,270	0	F	1,819,963	
P	MONTE CHRISTO (50A)	HIDALGO	05-07-84	7847	2	2	117,068	0	F	841,646	
	MONTE CHRISTO (50B)	HIDALGO	05-07-84	7816	1	0	0	0		44,194	
P	MONTE CHRISTO (50-B, SOUTH)	HIDALGO	01-13-84	8097	11	11	1,296,029	5,980	F	5,049,738	
P	MONTE CHRISTO (51)	HIDALGO	10-19-83	7927	5	4	364,476	185	F	2,566,713	
P	MONTE CHRISTO (56-A)	HIDALGO	02-20-84	8185	5	4	1,255,132	0	F	4,122,287	
P	MONTE CHRISTO (56-A, N)	HIDALGO	02-07-86	8580	3	2	279,722	1,426	F	467,577	
P	MONTE CHRISTO (56-B)	HIDALGO	12-24-83	8370	5	4	731,440	107	F	3,943,965	
P	MONTE CHRISTO (57)	HIDALGO	06-10-53	8378	3	2	675,268	60	F	11,869,798	N
P	MONTE CHRISTO (57-A)	HIDALGO	08-17-82	8660	6	5	380,864	428	F	3,374,108	
	MONTE CHRISTO (57-B)	HIDALGO	04-04-59	8637	1	0	0	0		63,630	N
	MONTE CHRISTO (57-C)	HIDALGO	02-10-84	8769	1	1	31,101	21		181,549	
	MONTE CHRISTO (57 SOUTH)	HIDALGO	03-02-87	8828	1	0	100,607	552	F	100,607	
P	MONTE CHRISTO (58)	HIDALGO	05-17-85	8878	4	4	1,156,212	6,742	F	2,960,211	
P	MONTE CHRISTO (59)	HIDALGO	11-25-85	9455	2	1	197,913	951		545,595	
P	MONTE CHRISTO (9000)	HIDALGO	02-27-74	9061	4	3	333,427	2,414	F	13,307,650	
P	MONTE CHRISTO (9000-A)	HIDALGO	10-08-79	9400	2	2	105,241	0	F	1,289,402	
	MONTE CHRISTO, NORTH (F- 2)	HIDALGO	07-30-61	6502	1	0	0	0		0	N
	MONTE CHRISTO, N. (F-3)	HIDALGO	11-03-87	6640	1	1	12,575	512		12,575	
	MONTE CHRISTO, NORTH (F-11)	HIDALGO	01-23-54	8326	2	1	27,193	0	F	1,324,410	N
	MONTE CHRISTO, N. (F-12)	HIDALGO	01-23-54	8326	3	0	0	0		12,351,133	N
	MONTE CHRISTO, NORTH (F-14-A)	HIDALGO	05-28-57	8758	2	1	248,075	2,644		2,616,100	N
P	MONTE CHRISTO, NORTH (F-14-B)	HIDALGO	02-11-82	9048	3	2	66,026	0	F	673,959	
	MONTE CHRISTO, NORTH (F-16A)	HIDALGO	02-07-84	9200	1	1	39,731	27		287,920	
P	MONTE CHRISTO, NORTH (F-17)	HIDALGO	12-01-57	9534	4	2	278,404	962	F	16,522,075	N
	MONTE CHRISTO, N. (F-17, LOWER)	HIDALGO	03-15-67	9406	1	0	0	0		2,178,917	N
	MONTE CHRISTO, SOUTH (HEARD)	HIDALGO	08-27-60	8426	1	1	207,464	1,310		1,068,897	N
	MONTE CHRISTO, SOUTH (MISSION)	HIDALGO	06-05-61	7796	1	0	0	0		91,713	N
P	MONTE CHRISTO, SOUTH (9000)	HIDALGO	06-25-76	9000	4	4	280,453	2,326	F	1,530,498	
P	MONTE CHRISTO, SOUTH (9600)	HIDALGO	07-30-84	9482	6	5	735,048	6,998		3,367,563	
	MONTE CHRISTO,S. (10000)	HIDALGO	08-13-77	10067	1	1	24,373	230		491,755	
P	MONTE CHRISTO, SOUTH (10,500)	HIDALGO	04-13-61	10518	2	2	263,838	1,023		2,856,809	N
P	MONTE CHRISTO, SOUTH (10500 W.)	HIDALGO	04-25-83	9851	3	3	695,335	3,047		3,851,109	
	MONTE CHRISTO, SOUTH (10500 E)	HIDALGO	07-03-84	10113	1	1	369,126	1,516		1,545,584	
	MONTE CHRISTO, SOUTH (11,130)	HIDALGO	02-13-86	11130	1	1	94,618	489		288,673	
	MONTE PASTURE (FRIO F-13)	KENEDY	11-13-82	8234	1	0	33,448	150		127,209	
	MONTE PASTURE (FRIO 7300)	HIDALGO	M 12-02-14	7359	1	0	0	0		137,490	N
A	MONTEMAYOR (5500)	DUVAL	05-17-78	5501	3	3	25,560	507		1,464,283	
A	MORGAN (5940 FRIO)	SAN PATRICIO	09-15-80	5944	1	0	1,315	0		133,103	
	MORITAS (LOBO)	WEBB	12-07-78	8756	1	1	67,804	1,126		2,877,456	
P	MORITAS CREEK (WILCOX 9500)	WEBB	11-17-79	9490	4	3	395,298	1,094	F	2,838,439	
P	MORITAS CREEK (9700)	WEBB	10-03-79	9714	4	4	230,696	405	F	3,965,766	
	MORITAS CREEK, WEST(WILCOX 7535)	WEBB	10-26-82	7534	1	1	21,020	18		377,937	
	MUERTO CREEK (7180)	JIM WELLS	09-19-83	7181	1	1	63,198	1,022		379,610	
	MUERTO CREEK (YEGUA 10)	JIM WELLS	10-27-83	6689	1	1	3,882	0		26,855	
	MUERTO CREEK (YEGUA 21)	JIM WELLS	02-22-83	7324	2	1	108,339	1,896		848,025	
	MUIL, SOUTH (3450)	JIM WELLS	12-07-83	3445	1	1	85,254	13		535,801	
	MUJERES CREEK (BURNS)	WEBB	08-06-84	7672	1	0	0	0		7,828	
P	MUJERES CREEK (LOBO 1)	WEBB	07-16-82	8818	2	2	351,018	5,217		1,977,264	
P	MUJERES CREEK (LOBO 3)	WEBB	07-25-80	9218	5	5	2,215,070	41,911	F	7,829,680	
P	MUJERES CREEK (LOBO 6)	WEBB	01-27-80	9382	22	22	9,408,797	110,101	F	35,061,562	
P	MUNOZ (LOBO)	ZAPATA	11-01-85	12884	14	12	3,828,244	21		4,356,928	
P	MURDOCK PASS (MARGINULINA)	KENEDY	12-16-52	7250	3	2	806,725	0	F	84,273,589	N
	MURDOCK PASS, EAST (FRIO 9000)	KENEDY	10-11-86	9032	1	1	301,698	0	F	418,990	
P	MURDOCK PASS, N.(MARGINULINA)	KENEDY	12-12-68	7318	4	1	603,333	0	F	38,701,282	N
	MURDOCK PASS, N. (MARG. 7240)	KLEBERG	06-12-85	8016	1	1	617,933	0	F	948,399	
	MUSTANG ISLAND (BLOCK 797L)	NUECES	07-22-83	12334	1	1	121,084	0	F	1,505,417	
	MUSTANG ISLAND (5 7810)	NUECES	08-24-50	7500	3	1	271,554	1,270		20,614,261	N
A	MUSTANG ISLAND (7-A)	NUECES	11-15-50	7218	2	1	59,162	62	F	10,861,977	N
A	MUSTANG ISLAND (8 SAND)	NUECES	02-04-50	7310	2	1	176,351	637		12,867,387	N
A	MUSTANG ISLAND (9 SAND)	NUECES	02-09-78	7047	1	0	22,153	67	F	1,775,976	
	MUSTANG ISLAND (10-6930)	NUECES	01-02-50	6946	1	0	0	0		3,848,185	N
	MUSTANG ISLAND, W. (6-8 SD.)	NUECES	10-16-87	7952	1	1	92,205	2,493		92,205	
	MUSTANG ISLAND, W. (11 SD.)	NUECES	11-05-81	8233	1	0	0	0		246,934	
	MUSTANG ISLAND, W. (15 SD.)	NUECES	12-04-82	8560	1	0	0	0		673,327	
A	MUSTANG ISLAND, W. (18 SD.)	NUECES	02-17-83	8772	1	0	0	0		94,809	
	MUSTANG ISLAND, W.(20 SD.)	NUECES	03-15-80	8594	1	0	0	0		706,055	
	MUSTANG ISLAND, W. (22 SD.)	NUECES	11-28-66	8726	1	1	92,120	1,624		1,286,696	N
	MUSTANG ISLAND, W. (31-34 SD. N)	NUECES	12-15-69	9972	1	0	0	0		1,632,408	N
	MUSTANG ISLAND, W. (38 SD.)	NUECES	04-06-67	10816	1	0	0	0		1,318,723	N
	MSTG ISL BLK 773-L (FRIO 7990)	NUECES	07-04-82	8074	2	1	345,237	3,955	F	1,097,745	
	MSTG ISL BLK 881-L (FRIO UP 4)	KLEBERG	07-07-78	14526	2	1	2,810,461	0	F	10,456,776	
	MSTG.ISL.BLK 883 (9900)	NUECES	10-15-73	10066	1	1	11,736	45		39,789,299	
	MSTG. ISL. BLK 889(MARG FRIO,LO)	NUECES	10-05-72	11432	1	1	575,674	8,066		14,956,817	
	MSTG ISL BLK889(MARG TEXUP11000)	NUECES	01-05-55	11386	1	0	0	0		12,669,743	N
	MSTG ISL BLK 915-S (F-1)	NUECES	05-10-84	8654	1	0	0	0		173,018	

RAILROAD COMMISSION OF TEXAS
OIL AND GAS DIVISION
GAS WELL GAS PRODUCTION AND HYDROCARBON LIQUIDS RECOVERED ON LEASES, BY FIELD, FOR 1987

RRC DISTRICT 4

	FIELD NAME	COUNTY		DISCOVERY DATE	DEPTH (FEET)	TOTAL WELLS EOY	PROD WELLS EOY	TOTAL 1987 GROSS GAS (MCF)	PRODUCTION HYDROCARBON LIQ (BBLS)		CUMULATIVE GROSS GAS PRODUCTION TO 1-1-88 (MCF)	
	MSTG ISL BLK 915-S (M-4)	NUECES		05-20-84	8300	2	0	5,118	128		697,488	
	MUY SOLO (7400)	JIM WELLS		06-25-84	7437	1	1	132,706	11		414,935	
	NEELY (BRUNI LO)	DUVAL	M	02-01-72	1890	2	1	16,919	0		1,393,768	
P	NEELY (BRUNI 1900)	DUVAL		02-28-56	1922	6	1	30,001	0		6,441,367	N
	NEUHAUS-SHERRIN (1600)	STARR		09-16-83	1554	1	0	0	0		39,708	
	NEW ZAPATA (1800)	ZAPATA		01-06-74	1774	5	0	0	0		291,341	
P	NEW ZAPATA (2300)	ZAPATA		12-17-81	2287	2	1	9,310	0		125,849	
P	NEW ZAPATA (2450)	ZAPATA		09-27-84	2455	3	3	118,954	0		460,988	
A	NICHOLS	HIDALGO		10-28-40	3500	1	1	52,962	0		58,134	N
	NICHOLS (WESTAG)	HIDALGO		04-09-55	3864	1	0	0	0		0	N
A	NICHOLS (Y-3)	HIDALGO		01-24-54	3460	1	0	0	0		53,977	N
	NICHOLS (2800)	HIDALGO		04-06-55	2786	5	1	9,664	0		926,319	N
	NICHOLS (3100)	HIDALGO		10-30-40	3158	3	0	0	0		368,046	N
	NICHOLS (3250)	HIDALGO		10-11-75	3245	1	0	0	0		7,205	
	NICHOLS (3290)	HIDALGO		09-05-84	3292	1	0	0	0		8,511	
	NICHOLS (3350)	HIDALGO		09-01-66	3350	1	0	0	0		486,214	N
	NICHOLS(3775)	HIDALGO		02-09-74	3738	1	1	46,101	16		147,496	
	NICHOLS (3860)	HIDALGO		08-29-66	3859	1	0	0	0		145,091	N
P	NICHOLSON (LOBO 3)	WEBB		05-28-83	8652	2	2	1,003,080	12,675	F	3,181,163	
	NICHOLSON (LOBO 9180)	WEBB		03-30-81	9184	1	0	7,836	101	F	398,134	
	NICHOLSON (LOBO 10100)	WEBB		03-25-80	10161	1	1	61,030	345	F	150,621	
	NILE (FRIO 10070)	WILLACY		02-09-85	10095	1	0	6,387	36		79,382	
P	NINE MILE POINT (CONSOL. FLD.)	ARANSAS		11-01-67	10253	13	9	1,862,086	0	F	52,946,701	N
	NINE MILE POINT, E. (FRIO J-7)	ARANSAS		11-25-82	10026	1	0	31,389	0	F	217,359	
	NINE MILE POINT, E. (9850)	ARANSAS		03-30-87	9834	1	1	36,989	0	F	36,989	
P	NORDAN (LOBO)	WEBB		12-07-81	11806	5	5	210,739	25		1,988,404	
	NORDAN (WILCOX 9500)	WEBB		03-31-84	9704	2	1	11,598	84		132,095	
	NOROSENA CREEK (TEOLEY)	DUVAL		02-06-81	5067	1	0	0	0		512,397	
P	NORTH PASTURE (7200)	SAN PATRICIO		03-12-66	7192	1	0	0	0		0	N
	NUECES BAY (VICKSBURG 12234)	NUECES		10-04-82	12234	1	1	41,606	2,694		550,938	
	NUECES BAY (1500)	NUECES		12-10-80	1535	1	0	0	0		0	
	NUECES BAY (2050 SAND)	NUECES		12-15-82	2049	1	0	0	0		0	
	NUECES BAY (2300)	NUECES		05-09-69	2300	2	1	41,094	0		1,506,231	N
P	NUECES BAY (2630)	NUECES		08-26-85	2632	3	2	190,665	0		498,638	
	NUECES BAY (2850)	NUECES		02-15-86	2873	1	1	38,410	574		75,835	
	NUECES BAY (3900)	NUECES		11-04-52	3940	2	1	148,990	0		7,262,880	N
	NUECES BAY, W. (LOWER CAT.)	SAN PATRICIO		08-09-85	5218	1	0	941	0		47,111	
	NUECES BAY, WEST (MAYO)	NUECES		09-27-83	9924	1	1	4,059	0		160,881	
	NUECES BAY, W. (2300)	NUECES		03-12-84	2300	1	1	8,171	0		72,416	
	NUECES BAY, WEST (3950)	SAN PATRICIO		09-18-67	3959	1	0	7,244	0		951,540	N
	NUECES BAY, WEST (7450)	NUECES		05-02-86	7450	1	0	1,517	0		38,431	
	NUECES BAY, W. (8060)	NUECES		03-10-86	8055	1	1	184,227	3,610	F	429,418	
	NUECES BAY, W. (8500)	NUECES		02-08-84	8486	1	1	206,622	5,175	F	1,338,303	
	NUECES BAY, W. (9200)	NUECES		02-27-83	9422	1	1	17,451	0	F	170,480	
	O'SHEA (FRIO 3755)	JIM WELLS		01-22-87	3755	1	0	9,710	0		9,710	
	OBLATE (FRIO 10200 SD)	HIDALGO		01-31-85	10206	1	1	205,917	2,668		963,521	
A	OBLATE (V-2)	HIDALGO		02-23-61	11317	1	1	10,353	1,334		152,722	N
	OCKER (A-4)	ARANSAS		10-12-64	7392	1	0	23,776	0		148,526	N
P	ODEM	SAN PATRICIO		08-01-66	5400	7	2	87,035	0	F	2,875,258	N
	ODEM (DAKVILLE 2200)	SAN PATRICIO		04-13-85	2185	1	1	45,494	0		420,795	
	ODEM (2000)	SAN PATRICIO		10-26-55	2043	1	0	0	0		874,744	N
	ODEM (2160)	SAN PATRICIO		10-20-61	2157	4	1	12,233	0		1,852,346	N
	ODEM (2300)	SAN PATRICIO		10-15-81	2298	1	0	0	0		323,834	
	ODEM (2550)	SAN PATRICIO		02-05-78	2569	1	0	0	0		51,401	
	ODEM (2850)	SAN PATRICIO		04-12-83	2843	1	0	0	0		117,401	
	ODEM (3200)	SAN PATRICIO		12-23-54	3191	3	2	95,795	62	F	1,425,272	N
P	ODEM (3400)	SAN PATRICIO		06-14-58	3449	2	2	68,155	3		827,011	N
	ODEM (3425)	SAN PATRICIO		11-04-66	3422	2	1	45,837	0		350,725	N
P	ODEM (3500 SCULL)	SAN PATRICIO		06-07-42	3512	2	2	118,257	0		2,571,329	N
	ODEM (4400)	SAN PATRICIO		05-24-51	4370	2	0	0	0		796,602	N
P	ODEM (5000)	SAN PATRICIO		09-13-56	5056	3	3	224,574	0		3,445,462	N
A	ODEM (5050)	SAN PATRICIO		03-05-71	5036	1	0	0	0		816,581	
	ODEM (5150, W.)	SAN PATRICIO		06-14-83	5192	1	0	0	0		31,129	
	ODEM (5200 FRIO MIDDLE)	SAN PATRICIO		07-23-51	5195	2	1	91,285	112	F	2,249,429	N
A	ODEM (5200 FRIO MIDDLE, S)	SAN PATRICIO		09-07-83	5254	1	0	0	0		117,706	
	ODEM (5250)	SAN PATRICIO		08-26-71	5246	1	1	19,033	0	F	1,219,895	
P	ODEM (5300)	SAN PATRICIO		04-14-40	5400	7	2	643,014	327	F	25,669,566	N
P	ODEM (5500)	SAN PATRICIO		04-14-40	5400	2	2	131,104	0	F	568,816	N
A	ODEM (5560)	SAN PATRICIO		09-05-71	5558	1	0	0	0		27,391	
A	ODEM (5790)	SAN PATRICIO		10-24-87	5282	1	1	535	0		535	
A	ODEM (6000 STRINGER)	SAN PATRICIO		06-02-83	5937	1	1	10,199	0		128,481	
A	ODEM (6160)	SAN PATRICIO		12-05-74	6122	2	2	64,473	0		109,046	
A	ODEM (6200)	SAN PATRICIO		11-29-79	6230	1	1	51,023	11	F	1,005,609	
A	ODEM (6700 -A-)	SAN PATRICIO		01-31-67	6718	5	1	61,115	553		21,983,255	N
	ODEM (6930)	SAN PATRICIO		04-03-74	6926	1	0	0	0		0	
	ODEM (7000)	SAN PATRICIO		09-23-73	7058	1	0	20,871	98	F	2,074,721	
	ODEM (7110)	SAN PATRICIO		02-16-86	7113	1	1	92,886	1,286		188,023	
	ODEM (7200,N)	SAN PATRICIO		03-31-82	7202	1	0	0	0		197,853	
	ODEM, EAST (D-34)	SAN PATRICIO		09-09-59	3542	1	1	7,843	0		12,376	N
	ODEM, NORTH (CATAHOULA)	SAN PATRICIO		10-03-61	3733	1	0	60,302	15		60,302	N
	ODEM, S.E. (6700A)	SAN PATRICIO		10-02-83	6799	1	0	0	0		1,103,044	
P	OHERN (1600)	DUVAL	M	11-18-26	2841	8	2	149,650	0		4,026,229	N
	OILTON, N.(10600)	WEBB		01-19-80	10594	1	0	0	0		24,809	
	OLD INGLESIDE (C-1)	SAN PATRICIO		12-06-84	7061	1	0	64	0		45,856	
	OLMITOS (5070)	WEBB		08-16-68	5071	3	1	29,692	115		389,803	N
	OLMITOS (5700 WILCOX)	WEBB		08-21-68	5701	2	1	10,164	0	F	666,573	N
	OLMITOS (5800 WILCOX)	WEBB		11-10-65	5790	2	1	6,779	0		168,376	N
	OLMITOS (7080)	WEBB		03-17-69	7078	1	0	457	0		308,411	N
P	ONEIL (3270)	SAN PATRICIO		08-30-67	3264	4	3	510,747	0	F	1,822,348	N
	ONEIL (3400)	SAN PATRICIO		02-18-45	3375	2	2	73,079	0	F	3,319,477	N
	ONEIL (5300)	SAN PATRICIO		02-25-67	5304	1	0	0	0		213,927	N
A	ORANGE GROVE	JIM WELLS		08-21-68	5030	1	0	1,835	0		8,559	N
	ORANGE GROVE (1200)	JIM WELLS		06-18-58	2508	2	1	4,928	0		179,463	N
	ORANGE GROVE (1400)	JIM WELLS		06-23-61	1419	4	0	0	0		132,787	N
	ORANGE GROVE (1800)	JIM WELLS		07-10-59	1883	3	2	9,653	0		303,478	N
	ORANGE GROVE (2200)	JIM WELLS		04-27-61	2226	7	2	7,906	0		1,520,972	N
	ORANGE GROVE (2950)	JIM WELLS		08-24-64	2950	2	0	0	0		118,187	N
	ORANGE GROVE (3400)	JIM WELLS		10-08-61	3468	2	1	25,304	0	F	396,260	N
	ORANGE GROVE (3490)	JIM WELLS		08-15-82	3490	1	0	57,674	0		280,895	

GAS WELL GAS PRODUCTION AND HYDROCARBON LIQUIDS RECOVERED ON LEASES, BY FIELD, FOR 1987

RRC DISTRICT 4

	FIELD NAME	COUNTY		DISCOVERY DATE	DEPTH (FEET)	TOTAL WELLS EOY	PROD WELLS EOY	TOTAL 1987 GROSS GAS (MCF)	PRODUCTION HYDROCARBON LIQ (BBLS)		CUMULATIVE GROSS GAS PRODUCTION TO 1-1-88 (MCF)	
A	ORANGE GROVE (3600)	JIM WELLS		03-29-59	3614	1	0	0	0		59,588	N
	ORANGE GROVE (4550)	JIM WELLS		09-26-63	4590	1	0	0	0		170,039	N
	ORANGE GROVE (4800)	JIM WELLS		04-31-79	4806	1	0	0	0		0	
A	ORANGE GROVE (5200)	JIM WELLS	M	02-02-60	5206	1	0	0	0		35,731	N
P	ORCONES (DELORES)	DUVAL		08-07-59	7212	4	2	107,034	2,112		1,267,016	N
	ORCONES (HOCKLEY-PARK)	DUVAL		08-29-60	5920	4	1	10,964	70	F	1,713,493	N
	ORCONES (HOCKLEY-TEDDLIE)	DUVAL		12-15-56	5544	1	0	0	0		0	N
P	ORCONES (4900 FRIO)	DUVAL		03-21-59	4916	4	2	91,618	665		715,187	N
	ORTIZ (LOBO)	WEBB		06-24-93	7176	2	1	381,222	2,652		4,208,336	
A	OVETA CULP HOBBY (FRIO)	JIM WELLS		07-24-83	4968	1	0	0	0		15,641	
P	OWEN (ESCONDIDO)	WEBB		06-20-72	5180	8	4	97,277	131	F	2,728,277	
P	OWEN (OLMOS)	WEBB		11-11-71	6979	76	62	2,696,002	9,776	F	38,068,089	
	PADRE, NORTH (10000)	KLEBERG		08-31-82	10022	1	0	0	0		501,767	
	PADRE ISLAND (6000)	CAMERON		02-01-60	6043	1	0	0	0		2,249,753	N
	PADRE ISLAND (6130)	CAMERON		05-15-78	6100	1	1	129,980	0		1,473,859	
	PADRE ISLAND (6250)	CAMERON		09-06-74	6236	2	1	127,415	0		645,421	
	PADRE ISLAND (6300)	CAMERON		08-08-74	6320	1	0	0	0		172,560	
	PADRE ISLAND (6500)	CAMERON		01-31-60	6468	2	0	0	0		3,032,815	N
	PAISANO (LOMA BLANCA)	JIM WELLS		08-07-78	8420	1	0	5,244	118		1,831,587	
	PAISANO (VICKSBURG)	JIM WELLS		02-18-82	4976	1	0	0	0		306,794	
	PALANGANA DOME (1970)	DUVAL		04-17-78	2212	1	0	0	0		25,132	
	PALITO BLANCO (FRIO 5280)	DUVAL		08-01-85	5274	1	1	106,673	430		205,579	
	PALITO BLANCO (YEGUA 7450)	JIM WELLS		06-29-83	7447	1	1	129,934	2,879		554,339	
A	PALO BLANCO(FB-S, FRIO 4000)	BROOKS		05-02-84	4048	1	1	23,984	208		52,382	
A	PALO BLANCO (FB-S, 4090)	BROOKS		09-15-87	4056	1	1	25,610	107		25,610	
	PALO BLANCO (1100)	BROOKS		12-11-57	1096	1	1	2,096	0		32,723	N
	PARKS-FARM (3200)	CAMERON		02-22-65	8675	1	1	9,504	0		1,106,495	N
	PARKS-FARM (3230)	CAMERON		11-29-66	3232	1	0	0	0		2,832,908	N
	PASADIZO (0-53)	KENEDY		03-29-82	14458	1	0	0	0		56,847	
	PASO REAL, EAST (3920)	WILLACY		11-25-75	3926	1	1	74,418	0		426,181	
	PEACH ORCHARD (WOODLEY 5050)	DUVAL		11-15-84	5044	1	0	13,088	128		230,751	
	PEDERNAL (CROCKETT, STRAY)	STARR		08-24-71	3353	1	1	6,768	12		219,492	
A	PEDERNAL (QUEEN CITY)	STARR		10-30-57	4589	1	1	15,430	12		606,178	N
	PEDERNAL (QUEEN CITY 6400)	STARR		11-18-61	6402	1	1	204,504	1,324		204,692	N
	PENITAS (5150 STRAY)	HIDALGO		09-22-87	5167	1	1	33,401	102		33,401	
	PENITAS (5300 BOX)	HIDALGO		08-28-57	5324	2	0	0	0		146,472	N
	PENITAS (5410 STRAY)	HIDALGO		12-13-83	5416	1	0	0	0		7,580	
P	PENITAS (5500 MISSION)	HIDALGO		11-01-51	5560	6	4	505,368	2,355	F	18,365,992	N
P	PENITAS (6000 HEARD)	HIDALGO		10-30-48	5990	4	1	88,584	0	F	2,605,233	N
P	PENITAS (7400)	HIDALGO		10-23-59	7438	6	2	180,657	1,640	F	3,255,562	N
	PENITAS (7950)	HIDALGO		09-04-67	7934	3	1	14,547	316	F	275,943	N
	PENITAS (8650)	HIDALGO		03-15-82	8654	1	0	7,436	181		404,012	
	PENITAS (10000 VICKSBURG)	HIDALGO		03-04-82	10086	1	0	0	0		2,767	
P	PENITAS CREEK (2300)	JIM WELLS		08-03-82	2260	4	3	152,982	0		1,044,205	
	PERDIDO, S. (LOBO)	WEBB		07-27-83	10934	1	0	71,772	81		673,130	
	PEREZ (FRIO 1200)	WEBB		04-20-47	1266	1	0	0	0		96,986	N
	PEREZ (FRIO 1500)	WEBB		12-08-66	1500	1	0	2,048	0		198,982	N
	PERRO ROJO (I-35)	NUECES		06-19-84	8344	1	0	0	0		798,678	
	PERRO ROJO (I-35, L)	NUECES		07-25-85	8330	1	0	3,195	109		299,180	
	PERRO ROJO (I-68)	NUECES		10-10-85	8683	1	0	0	0		19,112	
	PESCADITO (WILCOX,LOWER 6600)	WEBB		12-06-80	6631	1	0	0	0		7,310	
	PESCADITO (WILCOX, LOWER 6800)	WEBB		06-07-58	6816	1	1	142,584	713		2,822,389	N
	PESCADITO SE. (WILCOX UPPER)	WEBB		10-29-74	6330	1	1	16,206	115		294,306	
	PETERS (ARGO - 2200)	DUVAL		07-21-57	2235	2	0	355	0		110,254	N
	PETERS (COLE MIDDLE 1800)	DUVAL		05-15-34	1820	1	0	0	0		177,426	N
	PETERS (MIRANDO 2600, WEST)	DUVAL		02-19-76	2614	1	1	1,678	0		49,316	
	PETERS (1700)	DUVAL		01-14-57	1765	1	1	3,783	0		256,022	N
	PETERS (2330)	DUVAL		06-16-77	2327	1	0	0	0		48,051	
A	PETERS, EAST	DUVAL		02-08-86	2421	1	1	104,585	0		161,424	
	PETERS, EAST (FRIO 1700)	DUVAL		10-26-65	1695	1	0	0	0		47,781	N
	PETERS, NORTH	DUVAL		09-26-74	2451	2	0	0	0		13,563	
	PETERS, N. (LOMA NOVIA)	DUVAL		01-17-65	2585	2	2	6,408	0		301,882	N
	PETERS, N. (OAKVILLE)	DUVAL		07-11-76	670	2	1	140	0		8,145	
	PETERS, N. (OAKVILLE 775)	DUVAL		10-16-81	776	1	1	154	0		10,214	
	PETERS NORTH (PETTUS)	DUVAL		09-29-79	2874	1	0	0	0		7,968	
P	PETERS, SW (JACKSON 1260)	DUVAL		01-31-86	1260	2	2	29,792	0		30,409	
A	PETERS, WEST (COLE, UP)	DUVAL		02-01-77	1690	1	0	0	0		221,219	
	PETROLEO HONDO (WILCOX)	JIM HOGG		06-14-82	12304	1	0	1,147	0		117,773	
	PETRONILLA (3970 FRIO)	NUECES		11-23-61	3977	3	0	9,099	13	F	177,448	N
	PETRONILLA (4025 FRIO)	NUECES		12-06-61	4026	2	0	0	0		123,323	N
	PETRONILLA (5740)	NUECES		03-09-73	5734	1	0	0	0		242,306	
	PETRONILLA (6200)	NUECES		05-15-79	6224	1	0	46,562	289	F	165,521	
	PETRONILLA (6300)	NUECES		07-15-79	6690	1	0	0	0		4,016	
	PETRONILLA (6400)	NUECES		12-01-72	6408	1	0	11,026	0	F	615,550	
	PETRONILLA (6450)	NUECES		11-02-70	6491	1	1	163,537	3,109	F	216,793	
	PETRONILLA (6900 STRAY)	NUECES		01-16-79	6929	1	0	0	0		232,846	
A	PETRONILLA (7300)	NUECES		08-01-86	7278	1	0	49,003	751	F	105,487	
	PETRONILLA (7380 FRIO)	NUECES		12-22-66	7386	2	1	92,592	988	F	5,072,794	N
	PETRONILLA (7500)	NUECES		06-00-44	7576	1	0	0	0		248,032	N
	PETRONILLA (7550)	NUECES		03-27-71	7532	2	1	4,429	0	F	4,028,549	
	PETRONILLA (7600 FRIO)	NUECES		08-29-61	7648	1	0	0	0		1,672,742	N
	PETRONILLA (8000)	NUECES		11-19-67	7982	2	1	9,925	0	F	18,903,618	N
A	PETRONILLA (8100)	NUECES		09-21-41	7308	1	0	0	0		7,599,071	N
A	PETRONILLA (8320)	NUECES		10-15-77	8350	1	0	0	0		55,776	
	PETROX (FRIO)	DUVAL		09-11-59	831	3	1	17,295	0	F	245,223	N
A	PETROX (FRIO 1200 -B-)	DUVAL		02-10-63	1203	1	1	3,733	0	F	3,733	N
A	PETROX (GOVERNMENT WELLS)	DUVAL		02-16-56	2319	1	0	0	0		0	N
	PETROX (HOCKLEY B-8)	DUVAL		05-16-83	2140	1	0	0	0		3,760	
	PETROX (WILCOX 7100)	DUVAL		02-14-73	7062	6	1	98,532	688		19,594,562	
	PETROX (1100)	DUVAL		09-08-60	1164	1	0	0	0		992,792	N
A	PETROX, N. (FRIO 1250)	DUVAL		04-21-63	1254	1	1	11,826	0		29,166	N
	PHARR (FB-C, BOND)	HIDALGO		05-10-64	10632	2	1	82,149	0	F	2,286,390	N
	PHARR (FB-C, MARKS)	HIDALGO		05-10-64	9736	1	1	96,584	0	F	13,021,472	N
	PHARR (FB-L, MARKS)	HIDALGO		05-30-61	9800	3	1	33,506	0	F	1,687,286	N
	PHARR (FB-L, 8500)	HIDALGO		12-01-69	8614	1	0	3,080	0	F	662,981	N
P	PHARR (MARKS)	HIDALGO		05-29-52	9736	3	3	186,130	0	F	9,149,871	N
P	PICOSO (CARRIZO 7800)	WEBB		01-22-84	7813	5	5	1,036,172	4,540	F	3,687,561	
P	PICOSO (CARRIZO SPIKE 8070)	WEBB		09-12-84	8064	2	2	134,869	508	F	662,585	
A	PIEDRAS PINTAS DOME	DUVAL		01-01-54	4500	2	1	80	0		35,568	N

RAILROAD COMMISSION OF TEXAS
OIL AND GAS DIVISION
GAS WELL GAS PRODUCTION AND HYDROCARBON LIQUIDS RECOVERED ON LEASES, BY FIELD, FOR 1987

RRC DISTRICT 4

	FIELD NAME	COUNTY	DISCOVERY DATE	DEPTH (FEET)	TOTAL WELLS EOY	PROD WELLS EOY	TOTAL 1987 PRODUCTION GROSS GAS (MCF)	HYDROCARBON LIQ (BBLS)		CUMULATIVE GROSS GAS PRODUCTION TO 1-1-88 (MCF)	
P	PIEDRE LUMBRE (WILCOX)	DUVAL	10-19-56	7018	7	2	206,048	0	F	27,408,707	N
	PITA (B-5)	BROOKS	03-30-84	6921	1	1	22,596	0	F	65,253	
A	PITA (C-1)	BROOKS	09-29-61	7081	2	0	0	0		7,185,212	N
A	PITA (C-10-E)	BROOKS	12-09-52	7533	1	0	0	0		589,187	N
	PITA (C-60, W)	BROOKS	04-10-72	7320	1	0	0	0		3,216,640	
A	PITA (D-1)	BROOKS	03-03-61	7524	2	0	0	0		1,701,726	N
	PITA (D-2-E)	BROOKS	12-20-84	7686	1	1	142,907	0	F	416,393	
	PITA (D-2, WEST)	BROOKS	04-18-75	7570	1	0	0	0		270,173	
	PITA (D-3)	BROOKS	08-01-61	7753	1	0	84,235	0	F	125,825	N
	PITA (D-3, LO.)	BROOKS	11-09-84	7726	1	0	1,116	0	F	19,552	
	PITA (D-4, LO.)	BROOKS	01-13-85	7740	1	0	0	0		29,417	
	PITA (D-4, UP.)	BROOKS	01-09-84	7672	1	1	163,416	0	F	1,011,073	
	PITA (D-4, UP. E)	BROOKS	11-27-84	7720	1	0	21,248	0	F	61,119	
A	PITA (D-5-U)	BROOKS	09-28-61	7688	1	0	0	0		1,426,870	N
	PITA (E-2-W)	BROOKS	09-27-61	7811	1	0	0	0		2,739,925	N
	PITA (E-3, SE)	BROOKS	06-19-84	7914	1	0	0	0		35,817	
	PITA (E-4)	BROOKS	12-12-52	7842	3	0	0	0		11,019,200	N
	PITA (E-5,C)	BROOKS	06-01-86	7942	1	1	14,092	0	F	40,808	
	PITA (E-6, LO)	BROOKS	10-22-84	8063	1	0	0	0		15,374	
	PITA (E-7-L, SE)	BROOKS	06-17-84	8130	1	0	0	0		234,652	
	PITA (E-7-W)	BROOKS	12-21-52	7960	1	0	0	0		796,129	N
A	PITA (F- 2-E)	BROOKS	06-11-65	8142	1	0	0	0		15,551	N
	PITA (F-11)	BROOKS	05-01-85	8437	1	0	36,139	0	F	83,264	
	PITA (F-11-W)	BROOKS	00-00-00	8400	1	0	0	0		2,329,670	N
	PITA, E. (E-8)	BROOKS	06-11-84	8292	1	0	0	0		20,661	
	PITA, N.W. (F-54)	BROOKS	07-10-79	5536	1	0	0	0		2,537,410	
	PITA N.W. (F-57)	BROOKS	08-01-79	5690	1	0	0	0		310,607	
	PITA, NW (F-58)	BROOKS	06-13-81	5774	1	0	116	0	F	717,616	
	PITA NW (F-59, U)	BROOKS	08-20-78	5799	1	0	0	0		71,877	
	PITA, NW. (G-56)	BROOKS	05-14-80	6099	3	2	11,322	0	F	2,242,692	
	PITA, N.W. (G-57)	BROOKS	07-18-85	6187	2	1	21,968	0	F	80,663	
	PITA NW (G-58)	BROOKS	08-20-78	6234	2	1	38,846	0	F	1,694,854	
	PITA,N.W. (G-59,U)	BROOKS	02-04-78	6392	3	0	0	0		3,941,844	
	PITA, N. W. (G-63)	BROOKS	08-18-75	6646	3	0	0	0		11,331,955	
	PITA, N.W. (G-66)	BROOKS	12-14-75	6739	1	0	0	0		3,763,949	
	PITA, N. W. (H-16)	BROOKS	11-10-77	7074	1	0	0	0		1,234,209	
	PITA,N.W. (H-18)	BROOKS	01-17-75	7178	5	0	0	0		31,325,003	
	PITA, N.W. (H-20)	BROOKS	06-30-83	7219	1	0	0	0		137,236	
	PITA,N.W. (H-25)	BROOKS	10-08-73	7237	1	0	0	0		3,723,007	
	PITA, N. W. (H-32)	BROOKS	10-09-75	7250	2	0	0	0		4,063,112	
	PITA N.W. (H-42)	BROOKS	06-24-78	7390	1	0	0	0		836,500	
	PITA, N.W. (H-42, S)	BROOKS	01-12-84	7438	1	0	0	0		397,878	
	PITA, N. W. (H-43)	BROOKS	12-31-75	7484	1	0	4,973	0	F	548,608	
	PITA, N.W. (H-50)	BROOKS	08-18-75	7504	3	1	33,850	0	F	2,202,085	
	PITA, N. W. (H-64)	BROOKS	10-08-73	7638	3	0	0	0		5,052,616	
	PITA,N.W. (L-20)	BROOKS	09-09-82	11188	1	0	0	0		53,848	
	PITA, NW (L-26, II)	BROOKS	12-27-80	11262	1	0	0	0		151,310	
	PITA N.W. (VICKSBURG)	BROOKS	08-08-79	10803	1	0	9,734	0	F	919,400	
P	PITA, NW (VICKSBURG 10350)	BROOKS	05-24-80	10346	3	2	47,075	1,026		1,709,155	
	PITA, S. (I-35)	KENEDY	11-12-82	8353	1	0	0	0		347,382	
	PITA, S. (I-48)	BROOKS	09-20-83	8624	1	0	2,074	0	F	817,245	
A	PITA, WEST (I-26)	BROOKS	08-03-81	8265	1	1	132,075	0	F	1,043,600	
	PITA, WEST (I-31)	BROOKS	06-07-82	8318	1	0	0	0		113,423	
	PITA ISLAND (I-03)	NUECES	09-25-72	8270	2	0	0	0		1,214,576	
	PITA ISLAND (I-43)	NUECES	09-06-72	8665	2	0	0	0		3,048,653	
	PITA ISLAND (J-19)	NUECES	02-10-69	9918	3	1	82,421	0	F	4,946,902	N
	PITA ISLAND (J-19, E)	NUECES	07-10-84	9841	1	0	22,701	0	F	202,165	
	PITA ISLAND (J-30)	NUECES	04-23-86	9531	1	1	102,479	0	F	396,747	
	PITA ISLAND (J-55)	NUECES	12-21-64	9571	3	1	2,447	0	F	2,582,214	N
	PITA ISLAND (K-25)	NUECES	02-26-81	10754	1	0	0	0		791,509	
	PITA ISLAND (K-94)	NUECES	11-30-80	11130	1	0	0	0		39,294	
A	PLYMOUTH	SAN PATRICIO	08-01-66	5600	4	0	13,674	0		437,552	N
A	PLYMOUTH (GRETA STRINGER)	SAN PATRICIO	11-01-70	4580	4	0	0	0		283,544	
	PLYMOUTH (I-25)	SAN PATRICIO	12-08-86	8254	1	0	3,744	159		3,744	
	PLYMOUTH (I-35)	SAN PATRICIO	11-11-84	8370	1	0	0	0		177,996	
	PLYMOUTH (I-47)	SAN PATRICIO	08-24-83	8472	1	1	172,070	3,232		1,056,033	
	PLYMOUTH (1400)	SAN PATRICIO	12-21-79	1396	1	0	0	0		306,178	
	PLYMOUTH (2000)	SAN PATRICIO	02-24-78	2008	1	0	0	0		329,636	
	PLYMOUTH (3550)	SAN PATRICIO	11-06-78	3544	1	0	0	0		330,102	
	PLYMOUTH (3550 B)	SAN PATRICIO	05-22-73	3586	1	1	9,050	0	F	394,097	
	PLYMOUTH (3600)	SAN PATRICIO	04-15-50	3617	3	0	0	0		556,045	N
	PLYMOUTH (3750)	SAN PATRICIO	08-10-64	3752	2	1	3,000	0		1,122,316	N
A	PLYMOUTH (4350)	SAN PATRICIO	10-18-79	4350	1	0	0	0		134,924	
	PLYMOUTH (5120)	SAN PATRICIO	12-13-67	5116	1	0	0	0		445,349	N
	PLYMOUTH (5150)	SAN PATRICIO	08-15-73	5140	2	0	0	0		1,002,001	
	PLYMOUTH (5350)	SAN PATRICIO	07-18-78		1	0	0	0		160,312	
	PLYMOUTH (5360)	SAN PATRICIO	10-22-87	5354	1	1	2,453	0		2,453	
	PLYMOUTH (5400 STORAGE)	SAN PATRICIO	03-14-61	5376	1	1	6,866	0		67,560	N
	PLYMOUTH (5410)	SAN PATRICIO	09-30-81	5410	1	1	14,583	0	F	327,234	
	PLYMOUTH (5500)	SAN PATRICIO	06-17-56	5596	1	1	5,460	0		106,886	N
	PLYMOUTH (5800 MAGNOLIA)	SAN PATRICIO	10-06-37	5880	1	0	0	0		0	N
A	PLYMOUTH (6000)	SAN PATRICIO	03-02-51	6084	1	0	0	0		755,835	N
	PLYMOUTH (6000 -A-)	SAN PATRICIO	08-18-52	6044	1	0	0	0		0	N
A	PLYMOUTH (6000 -B- SAND)	SAN PATRICIO	01-17-69	6048	2	0	0	0		1,719,438	N
	PLYMOUTH(6100 SOUTH)	SAN PATRICIO	05-12-74	6078	1	0	0	0		7,329	
	PLYMOUTH (6630)	SAN PATRICIO	11-26-80	6624	1	0	0	0		15,664	
A	PLYMOUTH (7000)	SAN PATRICIO	11-04-86	7091	1	1	122,059	0		133,694	
A	PLYMOUTH, EAST	SAN PATRICIO	08-01-66	5446	1	0	373	0		373	N
	PLYMOUTH, EAST (4300)	SAN PATRICIO	03-13-53	4344	1	0	0	0		0	N
A	PLYMOUTH, EAST (4350)	SAN PATRICIO	07-04-85	4358	1	0	0	0		13,724	
	PLYMOUTH, EAST (5100)	SAN PATRICIO	05-20-72	5102	1	0	0	0		1,073,092	
A	PLYMOUTH, EAST (5400)	SAN PATRICIO	04-22-68	5407	1	0	0	0		109,663	N
	PLYMOUTH, EAST (5390)	SAN PATRICIO	05-07-83	5390	1	0	0	0		20,405	
A	PLYMOUTH, EAST (5780)	SAN PATRICIO	10-08-86	5781	1	0	12,939	165	F	49,997	
	POK-A-DOT (500)	ZAPATA	02-14-78	506	1	0	0	0		42,080	
P	POK - A - DOT (8600)	ZAPATA	10-08-76	8567	11	11	2,153,669	0	F	4,222,028	
	PORT ISABEL, SE (FREELAND)	CAMERON	02-07-86	5968	1	0	0	0		0	
	PORT ISABEL, WEST (7300)	CAMERON	04-03-53	7325	1	1.	40,037	0		317,044	N
	PORT ISABEL, WEST (7450)	CAMERON	03-18-69	7460	1	0	6,380	1		2,128,474	N

GAS WELL GAS PRODUCTION AND HYDROCARBON LIQUIDS RECOVERED ON LEASES, BY FIELD, FOR 1987

RRC DISTRICT 4

	FIELD NAME	COUNTY		DISCOVERY DATE	DEPTH (FEET)	TOTAL WELLS EOY	PROD WELLS EOY	TOTAL 1987 PRODUCTION GROSS GAS (MCF)	HYDROCARBON LIQ (BBLS)		CUMULATIVE GROSS GAS PRODUCTION TO 1-1-88 (MCF)	
	PORT ISABEL, WEST (7700)	CAMERON		02-08-64	7752	1	0	0	0		227,497	N
P	PORTILLA (19)	SAN PATRICIO		05-06-76	7052	4	2	416,954	2,157	F	2,466,314	
	PORTILLA (3500)	SAN PATRICIO		06-29-71	3495	1	1	72,080	0		1,039,314	
	PORTILLA (3600)	SAN PATRICIO		06-17-56	3600	2	0	0	0		4,383,703	N
	PORTILLA (3600 B)	SAN PATRICIO		07-16-51	3638	1	0	5,007	0		125,908	N
	PORTILLA (3700)	SAN PATRICIO		12-16-75	3692	1	0	0	0		232,407	
	PORTILLA (4050)	SAN PATRICIO		02-28-86	4068	2	1	231,663	0		273,746	
	PORTILLA (7050 SAND)	SAN PATRICIO		01-04-73	7042	2	1	37,614	0	F	1,877,457	
	PORTILLA (7700-C SAND)	SAN PATRICIO		05-03-85	7738	1	1	89,026	2,398		300,423	
A	PORTILLA (8500 SAND)	SAN PATRICIO		10-11-86	8513	2	1	95,557	583	F	138,359	
P	PORTILLA (9000 SAND)	SAN PATRICIO		08-19-80	8815	4	3	462,408	11,455	F	2,485,287	
	PORTILLA, SE. (FRIO 7400)	SAN PATRICIO		10-22-81	7434	1	0	0	0		265,629	
A	PORTLAND, E. (COMMONWEALTH 10800	SAN PATRICIO		07-21-79	10792	2	2	16,109	2,904		265,158	
P	PORTLAND, N. (COMMONWEALTH SERIE	SAN PATRICIO	M	09-01-76	10800	16	5	527,940	24,956	F	42,537,695	
	PORTLAND, N.(LA FARGE 8)	SAN PATRICIO		01-09-75	10572	1	1	80,660	1,900		5,882,262	
	PORTLAND, N. (MCKAMEY-DUBOSE)	SAN PATRICIO		11-14-84	10278	1	1	14,409	379		61,718	
P	PORTLAND, S. (MORRIS)	SAN PATRICIO		09-12-81	11972	3	2	623,375	50,364		3,710,922	
	PORTLAND, SOUTH (F-13)	SAN PATRICIO		08-23-82	9880	1	1	456,747	9,319	F	1,721,231	
	PORTLAND, S. (F-32)	SAN PATRICIO		01-02-83	11570	1	1	135,475	3,318		525,154	
A	PORTLAND, W. (F-9)	NUECES	M	11-03-73	9471	2	2	85,454	762	F	2,863,140	
	PORTLAND, W. (F-10)	SAN PATRICIO		07-28-66	9596	1	1	32,460	0	F	2,350,123	N
	PORTLAND, W. (F-13)	SAN PATRICIO		12-08-66	10120	1	0	0	0		5,833,699	N
P	POTRERO FARIAS (G-94)	KENEDY		11-22-82	6944	7	3	5,619,562	11,072		23,729,752	
	POTRERO LOPENA (MARGINULINA)	KENEDY		06-30-53	7430	2	0	0	0		375,236	N
	POTRERO LOPENA, SW. (7320)	KENEDY		11-04-86	7322	1	1	170,807	0		194,628	
A	POTRERO LOPENA, SW. (7390)	KENEDY		09-20-77		1	1	361,264	25,975		9,013,960	
	POZO (LOBO)	WEBB		05-26-81	9339	4	1	137,445	1,833		1,571,710	
	POZO (WALKER, UPPER)	WEBB		07-13-83	10127	1	0	0	0		251,313	
	PRADO (GOVT. WELLS UPPER)	JIM HOGG		08-01-57	3463	1	0	0	0		0	N
	PRADO (COMA NOVIA MIDDLE II GAS)	JIM HOGG		04-24-80	3630	1	0	3,818	22	F	205,856	
	PRADO (OHERN STRINGER)	JIM HOGG		09-21-58	4077	1	0	0	0		188,225	N
P	PRADO, SW (O'HERN)	JIM HOGG		08-21-86	3774	2	2	322,049	246	F	370,666	
A	PREMONT (BARDO SAND)	JIM WELLS		11-07-48	3555	1	0	4,038	0		524,005	N
P	PREMONT (SINGER 3100)	JIM WELLS		06-19-48	3144	14	6	73,802	0		1,320,266	N
	PREMONT, EAST (ZONE 22-E)	JIM WELLS		11-11-75	5562	1	0	11,744	33	F	139,275	
P	PREMONT, NW. (2630)	JIM WELLS		09-18-76	2633	6	3	96,068	0		3,336,396	
	PREMONT, SOUTH (FRIO 5530)	JIM WELLS		12-03-68	5532	1	0	0	0		237,661	N
A	PREMONT-MURCHISON	JIM WELLS		11-11-56	3277	6	2	9,098	0		11,011	N
P	PRESA DE ORO (LOBO NO. 6)	WEBB		09-02-87	8798	4	4	1,806,433	36,699		1,940,098	
	PRESA ESCONDIDA (HIRSCH LOWER)	WEBB		06-13-86	6720	1	1	78,678	1,238		275,701	
	PRESENOS (LOU ELLA)	JIM WELLS		08-15-55	5432	1	0	0	0		1,778,628	N
A	PROCTOR (VICKSBURG, UPPER)	BROOKS		02-17-74	8432	1	1	60,623	1,632		1,637,336	
	PROCTOR (6250)	BROOKS		06-01-64	6254	1	0	0	0		0	N
A	PUERTO BAY (A-6)	ARANSAS		05-23-53	6730	1	1	19,577	49		105,889	N
	PUERTO BAY (H SAND)	SAN PATRICIO		02-13-87	8397	1	0	0	0		0	
	PUIG (WILCOX)	ZAPATA		06-23-77	8156	1	1	4,156	0		165,160	
A	QUINTO CREEK	JIM WELLS		06-22-42	4860	2	0	0	0		2,018	N
	QUINTO CREEK (KOHLER)	JIM WELLS		01-27-42	5079	1	0	0	0		362,290	N
	QUINTO CREEK (1225)	JIM WELLS		12-23-82	1222	1	0	0	0		164	
	QUINTO CREEK (3960)	JIM WELLS		08-01-81	3961	1	1	12,985	0		70,943	
	QUINTO CREEK (4440)	JIM WELLS		04-02-83	4432	1	1	32,637	0		278,493	
	QUINTO CREEK (5600)	JIM WELLS		02-03-68	5601	1	0	0	0		0	N
	QUITERIA (ZONE 6)	BROOKS		03-30-85	9870	1	0	0	0		253,900	
	RACHAL (FRIO 6630)	BROOKS		01-09-83	6625	1	0	0	0		92,918	
	RACHAL (WHITE)	BROOKS		02-09-46	4800	1	0	0	0		0	N
P	RACHAL (3700)	BROOKS		11-22-55	4502	5	4	36,202	0	F	1,344,181	N
P	RACHAL (4300)	BROOKS		06-12-54	4298	2	1	5,907	534		373,833	N
	RACHAL (6300)	BROOKS		12-20-74	6280	1	0	0	0		738,330	
	RAGTIME (LOBO-WALKER)	WEBB		01-13-83	9146	1	1	43,937	851		254,326	
	RAMADA,SOUTH (3100)	NUECES		12-31-83	3056	1	0	0	0		0	
P	RAMIRENO (WILCOX)	ZAPATA		07-16-75	6414	4	3	240,886	1,385		3,921,997	
	RAMIREZ (QUEEN CITY)	JIM HOGG		04-17-80	6611	1	1	9,717	549		321,965	
	RAMIREZ (WILCOX)	ZAPATA		08-28-75	11003	1	0	353	0	F	72,169	
P	RAMIREZ (WILCOX 8400)	ZAPATA		02-07-76	8446	4	3	156,555	25		5,983,754	
	RANCHERIAS, N. (YEGUA, UPPER)	STARR		10-26-83	924	1	0	0	0		0	
P	RANCHO BLANCO (LOBO)	WEBB		06-06-86	7125	2	2	2,055,552	14,165		3,568,100	
	RANCHO SOLO (BRUNI)	DUVAL		12-10-81	10897	1	1	146,335	6		789,744	
P	RANCHO SOLO (WILCOX)	DUVAL		09-30-80	10250	2	2	813,916	17		4,238,051	
P	RANCHO VIEJO (LOBO 6)	WEBB		05-15-83	10656	15	15	6,005,895	72,232	F	27,876,112	
A	RANCHO VIEJO (TORCH)	WEBB		12-30-83	7696	1	0	12,609	313		128,221	
P	RANCHO VIEJO, S. (LOBO 6)	WEBB		06-29-87	10422	10	10	7,673,242	61,830	F	11,855,779	
	RAND MORGAN (5350)	JIM WELLS	M	07-16-61	5346	1	0	68	62		294,309	N
	RANDADO (1400)	ZAPATA		08-19-82	1410	2	0	0	0		622	
	RANDADO, NE (ROSENBERG)	JIM HOGG		05-01-78	2861	1	0	0	0		177,717	
P	RANDADO, S. (MANILA)	JIM HOGG		01-26-64	2755	4	3	83,880	0		521,393	N
A	RANDADO RANCH (QUEEN CITY)	ZAPATA		03-17-86	8264	1	0	0	0		1,365	
	RATTLESNAKE POINT (8950)	ARANSAS		09-10-72	8956	1	1	18,936	729		1,084,366	
	RATTLESNAKE POINT (9700)	ARANSAS		09-10-72	9710	1	0	0	0		528,529	
	RAYMONDVILLE (A-2, NORTH)	WILLACY		06-07-78	5788	2	0	0	0		484,692	
A	RAYMONDVILLE (A- 4A)	WILLACY		11-14-69	5919	1	0	0	0		425,562	N
	RAYMONDVILLE (A-12)	WILLACY		06-07-77	6411	1	0	0	0		179,241	
	RAYMONDVILLE (F- 4-A)	WILLACY	M	12-24-68	7071	1	0	0	0		3,328,968	N
	RAYMONDVILLE (F-4-C)	WILLACY		02-19-77	7108	2	0	181,084	0		1,229,428	
A	RAYMONDVILLE (F- 9)	WILLACY	M	07-04-65	7583	2	1	43,368	0	F	6,712,904	N
	RAYMONDVILLE (F-13)	WILLACY		08-11-76	7839	1	0	0	0		333,505	
	RAYMONDVILLE (F-13, UPPER)	KENEDY		11-11-83	7778	1	0	0	0		47,660	
	RAYMONDVILLE (F-14)	WILLACY	M	08-11-62	7905	1	0	0	0		1,808,055	N
	RAYMONDVILLE (F-14, UPPER)	KENEDY		12-16-84	7856	1	1	40,710	0		178,050	
	RAYMONDVILLE (F-18)	WILLACY		11-09-69	8030	1	1	17,609	0		343,857	N
	RAYMONDVILLE (F-19)	KENEDY		07-20-78	8224	2	1	11,333	0		744,944	
	RAYMONDVILLE (LM-15)	WILLACY		04-02-75	4613	1	1	168,462	0		1,574,246	
	RAYMONDVILLE (LM - 16)	WILLACY		11-09-77	4763	1	0	0	0		173,155	
A	RAYMONDVILLE (MIOCENE, LO.)	WILLACY		08-19-66	5541	1	0	0	0		536,380	N
A	RAYMONDVILLE (6750)	WILLACY		08-22-84	6720	1	1	3,627	0		29,473	
	RAYMONDVILLE, SOUTH (F-5)	WILLACY		09-21-77	7252	2	1	88,175	0		2,980,008	
A	REALITOS, S. (YEGUA 5200)	DUVAL		06-13-80	5211	1	1	51,601	238		380,319	
P	REALITOS,S.(QUEEN CITY)	DUVAL		07-15-84	9226	2	1	36,617	937		254,846	
	REALITOS, S. (4230 BUB SAND)	DUVAL		01-11-86	4228	1	0	1,693	0		17,930	
	RED FISH BAY (FRIO 7450)	NUECES		08-06-72	7455	1	0	0	0		515,650	

RAILROAD COMMISSION OF TEXAS
OIL AND GAS DIVISION
GAS WELL GAS PRODUCTION AND HYDROCARBON LIQUIDS RECOVERED ON LEASES, BY FIELD, FOR 1987

RRC DISTRICT 4

	FIELD NAME	COUNTY	DISCOVERY DATE	DEPTH (FEET)	TOTAL WELLS EOY	PROD WELLS EOY	TOTAL 1987 GROSS GAS (MCF)	PRODUCTION HYDROCARBON LIQ (BBLS)		CUMULATIVE GROSS GAS PRODUCTION TO 1-1-88 (MCF)	
	RED FISH BAY (FRIO 8300)	NUECES	09-21-72	8355	1	0	0	0		0	
	RED FISH BAY (ZONE IS UP)	NUECES	02-12-79	8280	1	0	0	0		120,932	
	RED FISH BAY (ZONE 17, UP.)	NUECES	01-30-79	8491	1	0	0	0		218,406	
	RED FISH BAY (ZONE 18)	NUECES	08-16-53	8329	2	1	57,918	649	F	3,606,810	N
	RED FISH BAY (ZONE 22)	NUECES	05-27-53	8610	1	0	0	0		57,144	N
	RED FISH BAY (ZONE 27)	NUECES	01-14-76	9194	1	0	0	0		1,097,353	
	RED FISH BAY (ZONE 29)	NUECES	01-18-73	9185	1	1	10,494	68	F	949,323	
P	REDFISH BAY (ZONE 30)	NUECES	01-06-87	9467	2	2	280,584	10,151		280,584	
A	RED FISH BAY (ZONE 31)	NUECES	06-23-87	9612	1	0	657	3	F	657	
A	RED FISH BAY (ZONE 43)	NUECES	01-21-77	11540	1	1	115,390	3,288		1,831,376	
	RED FISH BAY (ZONE 44)	NUECES	01-01-77	11345	1	0	0	0		473,323	
	RED FISH BAY (ZONE 45)	NUECES	06-12-78	11656	3	1	10,551	277	F	3,535,886	
	RED FISH BAY (ZONE 53)	NUECES	09-28-66	13189	1	0	0	0		412,571	N
	RED FISH BAY (9000-C)	NUECES	02-28-90	8761	1	0	20	0	F	257,561	
	RED FISH BAY, NORTH (FRIO 5-B)	NUECES	01-17-77	8101	1	0	0	0		77,242	
	RED FISH BAY, NORTH (FRIO 8)	NUECES	02-17-77	7618	1	0	0	0		566,552	
	RED FISH BAY, NORTH (FRIO 10-A)	NUECES	01-17-77	7312	1	0	0	0		484,671	
	REDFISH BAY, NORTH (ZONE 43)	NUECES	12-06-82	10734	1	1	97,582	2,125		713,755	
	REDFISH BAY, NORTH (10550 FB-2)	NUECES	06-13-86	10584	1	1	242,531	4,730		270,175	
P	RED FISH BAY-MUS. IS (COMMON 10)	NUECES	08-29-49	6818	13	7	1,254,675	7,077	F	92,560,238	N
	REEDER (UPPER PETTUS)	DUVAL	09-14-85	2656	1	0	56,088	0		233,629	
P	REILLY (VICKSBURG)	STARR	07-13-59	4635	5	5	328,891	461	F	5,500,461	N
	REISER (QUEEN CITY)	WEBB	02-17-78	4565	1	0	0	0		56,691	
	REISER (WILCOX)	WEBB	07-02-54	5125	1	0	0	0		9,538	N
	REISER, E (JACKSON)	WEBB	09-16-78	578	2	0	0	0		4,489	
	REJELETTA, S. (10,000 SAND)	DUVAL	08-15-83	10073	1	0	0	0		0	
A	RETAMA, WEST (WILCOX 4850)	WEBB	04-22-82	4837	1	0	0	0		0	
	RESACA CREEK (VICKSBURG 4360)	JIM WELLS	12-06-85	4358	1	0	0	0		26,682	
	RETAMIA (WILCOX)	WEBB	05-30-56	4946	3	0	0	0		181,545	N
P	RETAMIA (WILCOX 9300)	WEBB	10-16-75	9288	4	4	61,724	391	F	1,438,337	
	REYMET (FRIO 7000)	SAN PATRICIO	06-21-86	7042	2	1	207,561	11,931		440,106	
	REYMET (FRIO 7700)	SAN PATRICIO	10-26-87	7702	1	1	9,079	617		9,079	
	REYMET (2100)	SAN PATRICIO	11-03-78	2093	1	0	0	0		320,444	
	REYMET (2300)	SAN PATRICIO	04-12-27	2300	2	0	0	0		1,101,790	N
	REYMET (2400)	SAN PATRICIO	02-28-61	2474	1	0	2,514	0		146,088	N
	REYMET (2500)	SAN PATRICIO	01-03-56	2485	1	1	41,576	0		281,942	N
	REYMET (3250)	SAN PATRICIO	07-14-59	3250	1	0	0	0		8,091	N
	REYMET (3800)	SAN PATRICIO	12-04-58	3807	1	0	0	0		21,832	N
	REYMET (3880)	SAN PATRICIO	07-30-76	3878	1	0	0	0		475,746	
	REYNOLDS, N. (FRIO 4700)	JIM WELLS	11-15-81	4674	1	0	8,395	0		144,500	
	REYNOLDS, WEST (4900)	JIM WELLS	01-06-83	4873	1	0	0	0		3,204	
	REYNOLDS RANCH,NE (STILLWELL)	JIM WELLS	04-11-79	5106	1	0	0	0		34,017	
A	RICABY	STARR	11-04-69	1412	2	0	0	0		60,606	N
	RICABY (800)	STARR	05-04-61	806	4	0	490	0		181,733	N
	RICABY (1100)	STARR	05-22-43	1134	8	1	4,415	0		829,869	N
	RICABY (1100 SOUTH AREA)	STARR	05-25-53	1166	1	1	14,552	0		1,386,594	N
	RICABY (1200)	STARR	11-25-53	1200	3	1	12,998	0		1,188,529	N
	RICABY (1550 FRIO)	STARR	04-24-60	1546	2	0	0	0		127,068	N
	RICABY (1600, UPPER)	STARR	12-01-66	1608	1	0	0	0		139,795	N
	RICABY (1700)	STARR	01-23-57	1722	1	0	0	0		3,959	N
	RICABY, SOUTH (1100)	STARR	10-14-63	1084	1	0	0	0		274,733	N
	RICABY, SOUTH (1400)	STARR	01-23-65	1412	1	1	2,108	0		143,253	N
	RICARDO (2000)	KLEBERG	07-01-61	2013	1	0	17,701	0		17,701	N
	RICARDO (7000)	KLEBERG	03-12-58	7062	1	0	0	0		989,556	N
A	RICARDO, EAST (2500)	KLEBERG	05-21-84	2484	1	0	0	0		0	
	RICARDO, E. (5100)	KLEBERG	03-12-86	5094	1	0	0	0		13,740	
	RICARDO, NORTH (5560)	KLEBERG	01-30-84	5568	1	0	5,511	4		71,720	
	RICARDO, NORTH (5650)	KLEBERG	05-28-87	5621	1	1	110,421	1,501		110,421	
	RICARDO, NORTH (6300 SAND)	KLEBERG	00-00-00		1	1	43,334	526		59,158	N
	RICARDO, NE. (4400)	KLEBERG	11-15-86	4392	2	0	40,733	570		64,444	
A	RICARDO, N.E. (7500 FRIO)	KLEBERG	12-25-85	7398	1	0	3,907	152		101,708	
	RICARDO SOUTH (STRAY SAND NO 1)	KLEBERG	03-31-82	7101	1	1	153,669	415		736,820	
	RICARDO, SOUTH (4100)	KLEBERG	01-21-86	4089	1	0	0	0		9,108	
	RICARDO, SOUTH (6700)	KLEBERG	11-02-87	6713	1	1	10,855	182		10,855	
A	RICARDO, SOUTH (7100)	KLEBERG	10-30-72	7105	2	1	114,133	535		2,796,207	
	RICARDO, SOUTH (7450)	KLEBERG	07-09-76	7469	1	0	0	0		46,134	
	RICARDO SOUTH (7612)	KLEBERG	01-30-79	7612	1	0	0	0		13,676	
A	RICHARD KING	NUECES	11-09-37	5400	5	0	6,583	0		193,985	N
	RICHARD KING (VICKSBURG III)	NUECES	12-15-81	5391	2	0	0	0		7,142	
	RICHARD KING (4100)	NUECES	09-21-53	4081	1	0	0	0		0	N
	RICHARD KING (4200)	NUECES	02-24-58	4155	2	1	12,979	0	F	689,092	N
	RICHARD KING (4300)	NUECES	01-21-81	4288	2	1	6,280	0	F	110,200	
	RICHARD KING (4400)	NUECES	12-06-77	4397	1	0	0	0		199,869	
	RICHARD KING (5000)	NUECES	12-09-44	4979	4	1	9,232	0	F	689,156	N
	RICHARD KING (5350)	NUECES	06-09-61	5342	1	1	22,180	0		121,474	N
	RICHARD KING (5400 A UPPER)	NUECES	08-04-47	5334	1	1	278	0	F	38,742	N
	RICHARD KING (5570)	NUECES	12-14-84	5572	1	0	0	0		10,176	
A	RICHARD KING (5600 UPPER)	NUECES	08-24-57	5600	6	1	94,715	589	F	2,121,583	N
	RICHARD KING (6200)	NUECES	07-28-41	6230	1	0	0	0		336,425	N
	RICHARD KING (6300)	NUECES	06-10-55	6260	1	0	0	0		23,626	N
A	RINCON	STARR	12-30-74	4066	2	1	39,936	0	F	1,272,325	
	RINCON (A-2 FRIO)	STARR	05-16-59	3490	2	1	33,585	0		2,175,726	N
	RINCON (A-5)	STARR	01-25-60	6660	1	1	32,406	852		213,226	N
P	RINCON (A-6)	STARR	03-06-86	6690	2	2	419,035	17,031		507,400	
	RINCON (A-8)	STARR	01-25-60	6832	1	1	33,939	851		387,691	N
P	RINCON (B-1 FRIO)	STARR	02-25-38	4000	8	5	111,372	0	F	3,513,721	N
P	RINCON (B-2 FRIO)	STARR	M 05-16-59	3532	13	10	295,885	0	F	11,663,228	N
	RINCON (C-7)	STARR	12-08-56	3338	1	1	15,096	0	F	3,122,484	N
	RINCON (E 1 & 2)	STARR	02-25-38	4000	1	1	22,388	0	F	2,914,767	N
	RINCON (F)	STARR	02-25-38	4000	8	3	54,904	0	F	6,760,002	N
	RINCON (FRIO 4020)	STARR	10-12-85	4024	1	0	0	0		80,493	
	RINCON (G-1 & 2)	STARR	02-25-38	4000	1	1	39,908	0		195,295	N
	RINCON (GAS)	STARR	02-25-38	4000	3	1	42,815	0	F	2,079,975	N
	RINCON (H)	STARR	03-03-40	4007	2	1	13,701	0	F	3,188,711	N
	RINCON (VICKSBURG L-2 WATER SD.)	STARR	08-01-66	4490	2	0	0	0		921,384	N
	RINCON (VICKSBURG 3400)	STARR	09-26-79	2984	1	1	5,707	0		23,405	
	RINCON (VICKSBURG 5000)	STARR	03-12-84	5023	1	1	23,864	133	F	411,189	
	RINCON (VICKSBURG 5400)	STARR	09-10-84	5468	1	1	66,855	1,172	F	240,843	
	RINCON (VICKSBURG 5850)	STARR	09-16-82	5855	1	0	0	0		1,125,226	

GAS WELL GAS PRODUCTION AND HYDROCARBON LIQUIDS RECOVERED ON LEASES, BY FIELD, FOR 1987

RRC DISTRICT 4

	FIELD NAME	COUNTY	DISCOVERY DATE	DEPTH (FEET)	TOTAL WELLS EOY	PROD WELLS EOY	TOTAL 1987 GROSS GAS (MCF)	PRODUCTION HYDROCARBON LIQ (BBLS)		CUMULATIVE GROSS GAS PRODUCTION TO 1-1-88 (MCF)	
	RINCON (VICKSBURG 5860)	STARR	07-16-85	5860	1	1	167,441	1,806		589,980	
	RINCON (VICKSBURG 5900)	STARR	07-28-66	5900	1	1	65,811	243	F	1,377,561	N
	RINCON (VICKSBURG 5920)	STARR	02-07-86	5938	2	2	146,062	2,375		266,847	
	RINCON (VICKSBURG 6100)	STARR	01-04-84	6174	1	1	3,660	0		43,073	
	RINCON (VICKSBURG 6240)	STARR	02-20-85	6249	1	1	110,889	857		327,529	
	RINCON (VICKSBURG 6550)	STARR	06-29-85	6554	1	1	57,431	864		310,819	
	RINCON (VICKSBURG 6600)	STARR	12-28-85	6600	1	0	0	0		16,727	
	RINCON (VICKSBURG 6770)	STARR	08-20-85	6770	1	1	54,223	682		178,165	
	RINCON (VICKSBURG 6775)	STARR	12-22-85	6736	1	1	56,269	214		159,528	
	RINCON (VICKSBURG 7180)	STARR	04-18-77	7186	1	1	20,078	272		1,273,902	
	RINCON (VICKSBURG 7800)	STARR	11-19-84	7760	1	1	8,056	151		117,774	
	RINCON, E. (FRIO 4030)	STARR	06-17-75	4030	1	0	0	0		71,701	
	RINCON, E. (FRIO 4200)	STARR	06-17-75	4201	1	0	0	0		41,813	
A	RINCON, NORTH	STARR	06-01-66	4400	2	1	46,713	542		467,529	N
	RINCON, NORTH (A)	STARR	10-22-41	3312	1	0	0	0		1,641,792	N
A	RINCON, NORTH (C-1)	STARR	06-03-40	4400	5	1	161,712	3,654		7,852,734	N
	RINCON, NORTH (COATES -B-)	STARR	09-21-44	3893	1	0	0	0		310,949	N
	RINCON, NORTH (D- 1)	STARR	11-14-52	3855	2	1	16,824	104	F	387,765	N
	RINCON, NORTH (D- 3-G)	STARR	10-31-61	4636	2	1	50,619	62		1,494,664	N
A	RINCON, NORTH (D-19)	STARR	07-25-86	4103	1	1	29,937	4,127		56,154	
A	RINCON, NORTH (DX)	STARR	03-16-55	4344	1	1	10,905	0	F	1,189,311	N
	RINCON, NORTH (E-1)	STARR	11-22-56	4306	1	1	15,676	0	F	137,248	N
	RINCON NORTH (E-1, SOUTH)	STARR	12-03-79	4151	1	0	0	0		158,501	
P	RINCON, NORTH (F-2)	STARR	07-08-41	4665	8	3	230,289	1,128	F	12,769,558	N
A	RINCON, N. (F-2-O)	STARR	03-15-72	4444	2	2	45,679	0	F	1,443,837	
	RINCON, N. (F-2-O-A)	STARR	10-01-86	4324	1	1	11,256	3	F	20,645	
	RINCON, NORTH (F-3)	STARR	00-00-00		2	1	39,766	174		120,906	N
	RINCON, NORTH (F-3-G)	STARR	07-18-55	4752	1	1	24,985	160	F	984,153	N
P	RINCON, NORTH (FRIO B)	STARR	04-19-57	3304	6	6	132,318	0	F	13,121,002	N
	RINCON, NORTH (FRIO E)	STARR	03-24-59	4071	3	3	68,279	88	F	2,524,629	N
	RINCON, NORTH (FRIO P)	STARR	08-03-76	5687	2	0	0	0		18,556	
A	RINCON, N. (FRIO 5300)	STARR	09-13-86	5235	1	1	3,650	0	F	3,650	
	RINCON, NORTH (H-3)	STARR	00-00-00		1	0	18,751	15		30,516	N
	RINCON, NORTH (RINCON B)	STARR	04-13-59	7516	1	1	10,456	0	F	154,047	N
	RINCON, NORTH (RINCON B-4)	STARR	09-21-73	6921	1	0	0	0		1,164,819	
	RINCON, NORTH (RINCON B-3300)	STARR	02-23-64	3301	1	0	0	0		45,164	N
	RINCON, NORTH (RINCON E)	STARR	06-25-59	8113	1	1	65,590	71	F	2,008,996	N
	RINCON, NORTH (RINCON F)	STARR	06-25-59	8289	1	0	0	0		700,673	N
	RINCON, NORTH (RINCON 4)	STARR	10-28-60	6535	1	0	0	0		208,332	N
	RINCON, NORTH (STRAY 3050)	STARR	10-17-63	3053	3	0	0	0		1,593,720	N
	RINCON, NORTH (STRAY 3160)	STARR	03-08-78		1	1	11,271	0	F	152,010	
	RINCON, NORTH (STRAY 3300)	STARR	06-29-67	3284	2	0	0	0		400,326	N
	RINCON, NORTH (STRAY 3800)	STARR	07-01-69	3788	1	0	0	0		1,910,687	N
	RINCON, NORTH (STRAY 4000)	STARR	06-22-54	3993	1	1	20,508	0	F	843,927	N
	RINCON, NORTH (STRAY 4160)	STARR	11-23-76	4160	1	0	0	0		155,824	
	RINCON, NORTH (STRAY 4270)	STARR	08-09-77	4268	1	1	3,801	0	F	193,093	
	RINCON, NORTH (STRAY 4620)	STARR	03-31-78	4618	1	0	0	0		68,800	
A	RINCON, NORTH (VICKSBURG)	STARR	07-20-58	6750	1	0	62,811	1,413	F	795,796	N
	RINCON, NORTH (VICKSBURG AA)	STARR	03-04-81	9099	1	1	49,951	36	F	974,910	
	RINCON, NORTH (VICKSBURG BB)	STARR	02-02-80	9346	1	0	2,903	36	F	288,581	
P	RINCON,N.(VICKSBURG,Y2)	STARR	05-15-79	8930	2	2	11,596	116	F	1,108,757	
A	RINCON, N. (VICKSBURG 2)	STARR	10-03-86	5990	1	1	422,453	0	F	509,044	
	RINCON, NORTH (VICKSBURG 5500)	STARR	12-22-66	5521	1	1	15,180	0	F	1,264,852	N
	RINCON, N. (VICKSBURG 6300, W.)	STARR	07-27-71	6340	1	0	0	0		326,594	
	RINCON, NORTH (VICKSBURG 6500)	STARR	06-12-80	6514	1	1	18,553	155	F	335,556	
A	RINCON, NORTH (VICKSBURG 6600)	STARR	01-05-46	5562	2	1	72,801	279		388,452	N
	RINCON, NORTH (VICKSBURG 6700)	STARR	12-15-77	6711	1	1	101,498	0	F	1,043,986	
	RINCON, NORTH (VICKSBURG 7050)	STARR	01-20-59	6989	2	2	9,289	2	F	5,195,637	N
	RINCON, NORTH (VICKSBURG 7100)	STARR	07-07-77	7074	1	1	156,113	2,616		1,241,923	
A	RINCON, NORTH (VICKSBURG 7160)	STARR	05-10-86	7098	1	0	225	1	F	11,518	
	RINCON, NORTH (VICKSBURG 7205)	STARR	01-26-76	7200	1	0	0	0		88,264	
	RINCON, NORTH (VICKSBURG 7250)	STARR	01-22-60	7256	1	1	34,247	985		869,450	N
P	RINCON, NORTH (VICKSBURG 7400)	STARR	12-07-57	7420	3	2	221,355	317	F	6,189,375	N
P	RINCON, NORTH (VICKSBURG 7500)	STARR	05-02-57	7473	5	3	332,346	512	F	14,276,228	N
	RINCON, NORTH (VICKSBURG 7550)	STARR	03-20-60	7507	1	1	33,164	802		1,295,484	N
P	RINCON, NORTH (VICKSBURG 7600)	STARR	03-20-60	7563	4	3	297,695	6,689	F	12,125,235	N
	RINCON, NORTH (VICKSBURG 7900)	STARR	08-09-59	7887	1	0	1,762	0	F	170,934	N
	RINCON, NORTH (VICKSBURG 8130)	STARR	10-19-87	8133	1	1	23,095	0		23,095	
P	RINCON, NORTH (VICKSBURG 8200)	STARR	06-14-59	8240	3	3	189,229	3,484	F	5,114,503	N
	RINCON, NORTH (VICKSBURG 8230)	STARR	01-17-78	8230	2	1	59,246	10	F	898,922	
	RINCON, N (VICKSBURG 8200, SE)	STARR	12-17-76	8220	1	1	10,292	28	F	1,228,969	
P	RINCON, N (VICKSBURG 8200 SEG B)	STARR	07-19-65	8128	3	3	97,179	1,012		3,198,347	N
	RINCON, NORTH (VICKSBURG 8500)	STARR	05-24-76	8548	1	1	41,825	293	F	806,784	
A	RINCON, NORTH (3400)	STARR	08-19-86	3438	1	0	0	0		10,177	
	RINCON, NORTH (4100)	STARR	04-25-45	4033	2	0	0	0		1,405,843	N
	RINCON, NORTH (4200)	STARR	12-05-76	4195	1	0	0	0		17,759	
	RINCON, NORTH (4300)	STARR	03-25-66	4320	1	1	5,656	13	F	410,654	N
	RINCON, NORTH (4350 GAS)	STARR	05-21-80	4378	1	0	0	0		1,285	
	RINCON, NORTH (4500)	STARR	03-15-73	4507	1	0	0	0		132,976	
	RINCON, NORTH (5200)	STARR	02-25-72	5183	2	1	22,765	223		916,777	
	RINCON, NORTH (5350)	STARR	02-20-72	5355	1	0	0	0		4,849	
	RINCON, NORTH (5600)	STARR	01-05-46	5562	2	1	39,747	218		1,594,376	N
	RINCON, NORTH (6400)	STARR	03-27-54	6376	1	0	0	0		7,049	N
	RINCON, NORTH (6950 SAND)	STARR	08-12-86	6946	1	1	41,575	384		53,718	
	RINCON, NORTH (7700)	STARR	08-07-57	7684	2	0	0	0		3,087,700	N
	RINCON, NORTH (7850)	STARR	11-10-59	7884	1	0	5,867	13	F	186,881	N
	RINCON, SOUTH (4000)	STARR	09-13-57	4000	1	0	4,586	0		85,780	N
	RINCON-VICKSBURG (3400 VKSBG.)	STARR	08-26-47	3410	1	1	17,140	0		524,115	N
	RIO BRAVO (L-6)	WEBB	11-22-85	6664	1	1	263,474	0		490,101	
	RIO GRANDE CITY (900)	STARR	01-02-76	892	1	0	0	0		273,475	
	RIO GRANDE CITY (1300)	STARR	09-07-66	1302	1	1	6,396	0		218,299	N
	RIO GRANDE CITY, WEST (YEGUA)	STARR	03-10-76	2854	1	0	0	0		190,052	
	RIO-SHEERIN (600)	STARR	01-22-74	800	3	2	57,834	0		1,236,467	
	RIO - SHEERIN (700)	SAN PATRICIO	M 03-04-78	701	1	0	18,117	0		371,091	
	RIO-SHEERIN (800)	STARR	M 01-13-66	778	5	1	63,475	0		2,698,549	N
	RIO-SHEERIN (950)	STARR	01-13-66	944	2	1	49,567	0		1,429,906	N
	RIO SHEERIN (1000)	STARR	03-03-78	1012	2	0	6,574	0		288,796	
	RIO-SHEERIN (1100)	STARR	M 01-20-76	1090	2	0	0	0		229,373	
	RITA (J-90)	KENEDY	09-01-80	9909	1	0	0	0		2,747,602	

RAILROAD COMMISSION OF TEXAS
OIL AND GAS DIVISION
GAS WELL GAS PRODUCTION AND HYDROCARBON LIQUIDS RECOVERED ON LEASES, BY FIELD, FOR 1987

RRC DISTRICT 4

	FIELD NAME	COUNTY	DISCOVERY DATE	DEPTH (FEET)	TOTAL WELLS EOY	PROD WELLS EOY	TOTAL 1987 PRODUCTION GROSS GAS (MCF)	HYDROCARBON LIQ (BBLS)		CUMULATIVE GROSS GAS PRODUCTION TO 1-1-88 (MCF)	
	RITA (2-G,II)	KENEDY	01-19-83	3236	1	0	0	0		62,058	
	RITA (2-K, II)	KENEDY	12-07-83	3348	1	0	0	0		9,684	
	RITA (2-P, I)	KENEDY	03-05-75	3451	1	0	0	0		1,514,577	
	RITA (4-I & P, I)	KENEDY	07-19-68	4363	2	0	0	0		11,072,257	N
	RITA (4-Q)	KENEDY	08-11-81	4498	1	0	0	0		1,197,433	
	RITA (4-Q, II)	KENEDY	02-07-83	4488	1	0	0	0		36,561	
	RITA (4-R, SEG I)	KENEDY	01-02-49	7078	4	0	487	0	F	11,623,259	N
P	RITA (5-A)	KENEDY	07-24-62	4646	7	2	104,650	0	F	29,331,232	N
	RITA (5-A, III)	KENEDY	10-19-69	4650	3	2	21,492	0	F	2,293,732	N
	RITA (5-B, I)	KENEDY	03-01-76	4713	1	0	0	0		191,151	
	RITA (5-D & E, II)	KENEDY	06-29-82	4754	1	0	0	0		62,328	
	RITA (5-L)	KENEDY	04-10-64	5014	1	1	77,545	0	F	3,588,071	N
	RITA (5-L, II)	KENEDY	09-12-79	5078	1	0	0	0		328,738	
	RITA (5-N-I)	KENEDY	05-10-68	5090	2	1	24,753	0	F	3,049,010	N
A	RITA (5-N-II)	KENEDY	05-29-78	5118	2	1	42,775	0	F	1,417,618	
	RITA (5-N-III, S)	KENEDY	02-05-85	5154	1	0	0	0		14,012	
A	RITA (5-P, II)	KENEDY	03-26-76	5199	1	0	3,427	0	F	91,874	
	RITA (5-R,II)	KENEDY	08-06-79	5260	1	0	0	0		94,617	
	RITA (6-C)	KENEDY	12-29-74	5435	1	0	0	0		139,672	
	RITA (6-C, II)	KENEDY	07-13-82	5432	1	0	0	0		27,554	
	RITA (6-E, III)	KENEDY	01-23-83	5415	1	0	0	0		31,079	
	RITA (6-F-II-A)	KENEDY	10-14-82	5554	1	0	0	0		608,825	
	RITA (7-B, II)	KENEDY	10-22-81	5770	1	0	0	0		165,439	
	RITA (7-E, II-B)	KENEDY	01-19-83	5875	1	0	0	0		235,950	
	RITA (7-F, II)	KENEDY	02-01-83	5946	1	0	0	0		105,551	
	RITA (7-G,II)	KENEDY	09-06-80	6010	1	0	0	0		427,126	
	RITA (7-L,II)	KENEDY	10-30-84	6316	1	0	0	0		29,286	
	RITA (8-B, III)	KENEDY	01-04-73	6288	1	0	0	0		547,519	
A	RITA (9-A, SEG 3)	KENEDY	05-20-71	6590	3	1	3,616	0	F	2,473,309	
	RITA (9-B)	KENEDY	03-10-65	6607	2	0	0	0		3,620,145	N
	RITA (9-D)	KENEDY	04-22-85	6677	1	0	0	0		67,477	
	RITA (9-M,U)	KENEDY	12-11-68	6956	1	0	0	0		156,135	N
A	RITA (9-N-III)	KENEDY	02-19-76	6970	1	0	0	0		475,112	
A	RITA (9-P-III)	KENEDY	04-04-85	6983	1	0	0	0		2,826	
A	RITA (9-R-III)	KENEDY	11-24-76	7036	1	0	0	0		653,594	
	RITA (9-S, U.)	KENEDY	12-28-71	7114	1	0	0	0		594	
	RITA (9-V)	KENEDY	04-16-84	7291	1	0	0	0		20,070	
	RITA (9-Y, III)	KENEDY	09-13-76	7263	1	0	0	0		55,272	
	RITA (11-S, III)	KENEDY	11-10-76	8084	1	1	6,645	0	F	419,809	
	RITA (12-M, III)	KENEDY	01-03-84	8703	1	0	0	0		157,591	
	RITA (12-S, 3)	KENEDY	03-10-65	8843	2	0	0	0		6,794,858	N
	RITA (13-C, W)	KENEDY	03-27-83	9288	1	0	0	0		275,415	
	RITA, N.E. (H-68,S)	KENEDY	06-17-84	7486	1	1	106,476	0	F	356,047	
	RITA, NE (H-72)	KENEDY	08-11-81	7535	1	0	0	0		3,771	
	RITA, N.E. (H-73)	KENEDY	08-24-83	7581	1	0	0	0		177,028	
	RITA, NE. (H-75)	KENEDY	12-16-76	7666	2	0	0	0		5,608,840	
	RITA, NE (I-24)	KENEDY	12-30-80	8306	1	0	0	0		2,489,716	
	RITA, NE (I-45)	KENEDY	04-14-82	8404	1	0	0	0		3,453,864	
P	RITA, N.E. (I-70)	KENEDY	10-10-77	8686	4	3	1,268,648	0	F	13,692,374	
P	RITA, NE (I-78)	KENEDY	07-25-80	8792	2	1	249,585	0	F	2,560,796	
	RITA, NE. (I-95)	KENEDY	01-13-84	8907	1	0	0	0		86,693	
	RITA, N.E. (J-17)	KENEDY	07-09-84	9119	1	1	7,868	0	F	67,479	
	RITA, NE (J-42)	KENEDY	01-19-83	9294	1	0	0	0		210,053	
	RITA, NE (J-57)	KENEDY	04-24-80	9566	1	1	452,812	0	F	4,188,085	
	RITA, S.E. (L-03)	KENEDY	01-03-84	11030	1	0	0	0		117,018	
	RITA, S.E. (L-83)	KENEDY	12-03-85	11876	1	0	67,953	0	F	220,506	
	RITA, S. E. (L-83, II)	KENEDY	04-18-85	11797	1	0	184,648	0	F	672,312	
	RITA, S.E. (L-94, W)	KENEDY	02-20-81	12053	1	0	0	0		60,295	
	RITA, SE. (MARINE FRIO)	KENEDY	04-01-71	11837	1	1	47,504	0	F	11,451,869	
	RITA, SE. (M-20)	KENEDY	01-10-84	12384	2	1	84,629	0	F	1,422,490	
	RITA, SE. (O-53)	KENEDY	02-15-78	14165	1	0	8,994	0	F	55,280	
	RITA, S. E. (O-97)	KENEDY	04-15-81	15068	1	0	0	0		83,288	
	RITCHIE (MIDWAY)	SAN PATRICIO	05-07-87	5159	1	0	27,318	141		27,318	
	RITCHIE (SINTON I)	SAN PATRICIO	08-25-84	5886	1	0	8,051	38		176,646	
A	RIVERSIDE	NUECES	02-09-30	5037	2	1	84,062	597		215,924	N
	RIVERSIDE (4800)	NUECES	12-12-38	4800	1	0	0	0		0	N
	RIVERSIDE (4910)	NUECES	05-03-66	4911	1	0	7,737	0	F	95,099	N
	RIVERSIDE (5150)	NUECES	08-04-67	5153	2	1	16,262	114		1,727,681	N
	RIVERSIDE (5200)	NUECES	08-09-61	5169	4	1	35,935	0		2,804,280	N
	RIVERSIDE (5320)	NUECES	05-16-68	5327	1	1	66,956	0	F	330,599	N
	RIVERSIDE (5900)	NUECES	00-00-00	5886	1	1	28,845	250		118,532	N
A	RIVERSIDE (6250)	NUECES	06-24-62	6260	1	0	53,571	0		125,946	N
	RIVERSIDE (6300,UP.)	SAN PATRICIO	10-28-78	6382	1	0	391	0		38,934	
	RIVERSIDE (6560)	NUECES	02-24-67	6563	1	1	51,289	741		155,959	N
	RIVERSIDE (6900)	NUECES	04-09-41	6900	1	1	40,416	72		40,416	N
	RIVERSIDE, EAST (1900)	NUECES	08-05-50	1958	3	1	2,458	0		50,999	N
P	RIVERSIDE, EAST (2200)	NUECES	07-19-66	2196	4	3	129,358	0		651,732	N
P	RIVERSIDE, EAST (2300)	NUECES	08-05-50	2375	4	1	64,908	0	F	539,660	N
P	RIVERSIDE, EAST (2400)	NUECES	10-27-52	2443	3	2	226,931	0		496,787	N
	RIVERSIDE, EAST (2600)	NUECES	04-21-50	2578	2	0	1,207	0	F	461,335	N
	RIVERSIDE, EAST (3150 SAND)	SAN PATRICIO	02-09-30	3150	1	1	33,208	535		248,687	N
	RIVERSIDE, EAST (4600)	NUECES	11-01-65	4563	1	0	0	0		180,570	N
A	RIVERSIDE, EAST (5200)	NUECES	09-29-66	5196	2	1	19,695	0	F	880,724	N
P	RIVERSIDE, EAST (5358)	NUECES	04-25-63	5368	2	2	69,232	0	F	106,242	N
	RIVERSIDE, EAST (5500 FRIO M)	NUECES	05-20-68	5528	2	1	60,760	356		213,447	N
	RIVERSIDE, EAST (5510)	NUECES	03-07-85	5509	1	0	0	0		33,922	
	RIVERSIDE, EAST (5850)	NUECES	12-08-54	5862	1	1	2,207	29	F	382,074	N
	RIVERSIDE, EAST (5875)	NUECES	01-17-73	5873	1	0	0	0		436,184	
	RIVERSIDE, EAST (5900)	NUECES	11-29-61	5891	1	0	0	0		144,130	N
	RIVERSIDE, EAST (6100)	NUECES	11-08-72	6119	1	1	205,152	2,025		2,892,272	
A	RIVERSIDE, EAST (6200)	NUECES	04-01-52	6236	1	1	69,164	0	F	272,140	N
A	RIVERSIDE, EAST (6300 FRIO)	NUECES	M 01-31-57	6290	2	2	20,145	0	F	1,426,986	N
	RIVERSIDE, EAST (6800, SOUTH)	NUECES	01-18-73	6804	1	0	0	0		551,713	
	RIVERSIDE, EAST (6970)	NUECES	08-30-73	6968	2	2	67,310	0		179,251	
	RIVERSIDE, EAST (7000 FRIO)	SAN PATRICIO	12-02-58	6985	1	1	5,418	30		5,418	N
	RIVERSIDE, S. (FRIO 6600, FB-2)	NUECES	12-07-84	6608	1	0	0	0		168,361	
	RIVERSIDE, S. (FRIO 7090)	NUECES	02-01-86	7086	1	0	0	0		0	
P	ROADRUNNER (BASAL QUEEN CITY)	JIM HOGG	06-24-83	8100	2	2	329,371	5,083		868,441	
	ROBINSON (COLE 3400)	DUVAL	04-22-87	3142	1	0	34,071	0		34,071	

GAS WELL GAS PRODUCTION AND HYDROCARBON LIQUIDS RECOVERED ON LEASES, BY FIELD, FOR 1987

RRC DISTRICT 4

	FIELD NAME	COUNTY	DISCOVERY DATE	DEPTH (FEET)	TOTAL WELLS EOY	PROD WELLS EOY	TOTAL 1987 PRODUCTION GROSS GAS (MCF)	HYDROCARBON LIQ (BBLS)		CUMULATIVE GROSS GAS PRODUCTION TO 1-1-88 (MCF)	
	ROBINSON (VICKSBURG 3200)	DUVAL	04-22-87	3428	1	1	8,791	0		8,791	
	ROBINSON (850)	DUVAL	05-31-76	850	1	0	0	0		147,472	
	ROBINSON (900)	DUVAL	05-20-76	913	1	0	0	0		89,167	
	ROBINSON (2600)	DUVAL	03-31-60	2583	1	0	0	0		21,735	N
	ROBINSON (2800 FRIO)	DUVAL	03-11-63	2751	1	0	0	0		103,712	N
	ROBINSON (3200 FRIO)	DUVAL	05-07-51	3170	3	1	2,747	0		609,229	N
	ROBINSON (3550 COLE)	DUVAL	12-10-85	3555	1	0	0	0		21,796	
P	ROBSTOWN (5500)	NUECES	12-05-78	5492	2	2	96,428	95		2,050,923	
	ROBSTOWN, EAST (4900)	NUECES	11-12-69	4903	1	0	5,058	0		258,865	N
	ROBSTOWN, NORTH (5470)	NUECES	08-26-57	5474	1	1	10,590	576		2,623,007	N
	ROBSTOWN W. (VICSBURG 7840)	NUECES	08-28-78	7841	1	0	14,690	0		49,216	
	ROBSTOWN, W. (5150)	NUECES	04-07-77	5154	1	0	0	0		1,401,100	
	ROCKPORT (FRIO M-1)	ARANSAS	03-19-87	10156	1	1	117,418	0	F	117,418	
	ROCKPORT (FRIO 10900)	ARANSAS	01-10-80	10903	1	0	1,551	0	F	271,747	
	ROCKPORT, S. (FRIO I-7)	ARANSAS	07-04-84	9611	1	1	30,460	0	F	308,599	
	ROCKPORT, S. (FRIO 10,000)	ARANSAS	09-05-68	10020	1	0	0	0		2,394,726	N
	ROCKPORT, WEST (-H-, UPPER)	ARANSAS	10-16-69	8524	1	0	0	0		266,837	N
	ROCKPORT, WEST (-I-2)	ARANSAS	04-20-61	8768	1	0	0	0		488,743	N
	ROCKPORT, WEST (K-4)	ARANSAS	07-16-86	9360	1	1	345,325	12,038		484,037	
	ROCKPORT, WEST (-O-, UPPER)	ARANSAS	00-00-00		1	0	0	0		323,055	N
	ROCKPORT, WEST (7900)	ARANSAS	10-15-73	7932	1	0	0	0		21,852	
	ROCKPORT, WEST (FRIO 8750)	ARANSAS	03-05-83	8900	1	1	44,563	575		239,384	
P	RODRIGUEZ (LOBO 6)	WEBB	05-10-85	6166	4	2	637,816	2,061		2,579,654	
	ROEN (SLIGO)	WEBB	01-01-87	16259	1	0	0	0		0	
	ROGERS (2800)	DUVAL	07-26-84	2816	1	1	20,186	0		123,813	
P	ROLETA (WILCOX, LOWER)	ZAPATA	07-21-86	7938	20	16	10,280,497	41,888	F	10,843,500	
	ROLETA (WILCOX 10200)	ZAPATA	06-15-85	10164	1	1	115,358	97		333,384	
P	ROLETA (7483)	ZAPATA	M 08-16-55	7483	23	20	2,085,813	8,796	F	9,341,958	N
	ROLETA (7750)	ZAPATA	09-12-84	7750	1	0	0	0		106,878	
	ROLETA (8000)	ZAPATA	07-21-85	8010	1	1	165,730	796		657,717	
	ROLETA (8050)	ZAPATA	03-17-87	8061	1	1	137,031	100		137,031	
P	ROLETA (8150)	ZAPATA	06-18-76	8146	62	55	21,408,860	115,272	F	60,099,879	
	ROLETA (8750)	ZAPATA	09-30-87	9947	1	1	67,423	496		67,423	
	ROLETA (9400)	ZAPATA	03-06-87	9498	1	0	6,006	36		6,006	
P	ROLETA (9960)	ZAPATA	11-20-86	9960	2	2	662,860	115	F	678,780	
A	ROMA	STARR	06-28-74	3749	4	2	160,711	789		3,173,948	
	ROMA (CROCKETT)	STARR	09-23-84	2422	1	1	11,660	0		94,520	
P	ROMA (QUEEN CITY A)	STARR	01-13-82	4772	3	2	60,808	0	F	538,042	
A	ROMA, EAST (QUEEN CITY)	STARR	01-31-86	2944	1	0	10,770	0		17,027	
	ROMA, W. (QUEEN CITY 5700)	STARR	09-03-73	5714	2	1	63,683	287		121,097	
	ROMA, W. (WILCOX-10100)	STARR	11-21-80	10101	1	0	562	3	F	40,172	
	ROMEO, S. (GOVT WELLS)	JIM HOGG	05-14-75	2826	1	0	0	0		48,006	
	ROMEO, S. (2520)	JIM HOGG	03-06-84	2520	1	1	35,282	0		127,715	
	ROMEO, S. (2660)	JIM HOGG	05-29-76	2663	2	2	60,014	1		1,096,623	
A	ROMERO TRAP (HOCKLEY)	JIM WELLS	06-26-81	4376	1	0	0	0		4,509	
	ROMERO TRAP (HOCKLEY, GAS)	JIM WELLS	05-13-64	4294	2	0	0	0		2,934,427	N
	ROMERO TRAP (PETTUS GAS)	JIM WELLS	03-10-65	4920	1	1	41,683	673		351,879	N
A	ROMERO TRAP (R)	JIM WELLS	01-19-65	5055	1	1	6,777	118		6,777	N
	ROMUR (HOUGHTON,LO.)	SAN PATRICIO	01-07-78	9134	1	0	3,617	227		149,599	
A	ROOKE (7100 A)	SAN PATRICIO	12-21-44	7064	1	0	609	0	F	130,482	N
	ROSALIA-MAG (2500)	DUVAL	11-06-84	2524	1	0	0	0		45,503	
	ROSITA (WILCOX P)	DUVAL	06-05-62	9454	2	1	52,880	384		4,069,884	N
P	ROSITA,N.W. (WILCOX R)	DUVAL	08-10-76	11494	7	7	2,681,199	0		32,065,752	
P	ROSITA, NW. (WILCOX S)	DUVAL	04-11-77		4	4	1,094,572	0		10,436,388	
	ROSITA, NW. (WILCOX S-8)	DUVAL	11-07-77		1	1	1,544,829	0		13,988,864	
	ROSITA NW (WILCOX S-10)	DUVAL	08-12-78	13320	1	1	31,416	0		1,000,602	
P	ROSITA, N.W. (WILCOX U)	DUVAL	01-07-78	13	4	2	3,201,275	2		19,702,607	
P	ROSITA, NW (WILCOX W)	DUVAL	10-25-79	13900	3	3	1,053,399	0		6,208,183	
	ROSITA, W (COLE A)	DUVAL	10-05-72	2657	1	0	0	0		110,917	
	ROSITA, W (COLE B)	DUVAL	01-30-73	2816	2	1	565	0		261,126	
	ROSITA, W. (WILCOX)	DUVAL	11-24-63	10444	1	1	135,510	1,790		3,446,040	N
	ROSS, N. (1580)	STARR	12-19-80	1588	1	0	0	0		21,117	
	ROSS, NORTH (2400)	STARR	05-02-23	2427	12	2	17,182	0		577,212	N
	ROSS, NORTH (2490)	STARR	01-23-69	2494	1	0	0	0		52,931	N
	ROSS, NORTH (2800)	STARR	12-03-54	2792	1	0	0	0		26,530	N
	ROSS, NW. (2200)	STARR	08-21-67	2216	1	0	0	0		6,040	N
	ROSS, WEST (770)	STARR	04-05-67	782	1	0	0	0		58,348	N
	ROSS, W. (1900)	STARR	05-14-81	1894	1	0	0	0		6,001	
P	ROTTERSMAN (LOBO)	WEBB	10-16-79	9396	2	2	142,374	982	F	2,761,477	
P	ROTTERSMAN (8500)	WEBB	03-19-84	8550	3	2	546,136	5,574		3,441,592	
P	ROTTERSMAN (9020)	WEBB	12-03-81	9020	3	3	563,811	5,810		5,370,414	
	ROWE (3300)	JIM WELLS	05-10-58	3340	1	0	0	0		481,088	N
	ROWE, E. (STILLWELL 5360)	JIM WELLS	12-07-66	5359	1	0	24	0		1,302,209	N
	ROWE, WEST (VICKSBURG, UPPER)	JIM WELLS	06-10-60	4968	2	0	0	0		0	N
	ROWENA (HOCKLEY)	JIM WELLS	08-13-56	4981	1	1	106,318	1,468		5,546,040	N
	ROWENA (2370)	JIM WELLS	08-07-73	2369	1	1	6,802	0		194,475	
	ROWENA, NORTH (MARGINULINA)	JIM WELLS	06-05-60	2164	2	1	47,581	0		2,938,721	N
	RUCIAS N (FB DD)	BROOKS	09-09-85	10875	1	1	131,807	4,073		164,188	
	RUCIAS, N. (FB B)	BROOKS	08-01-79	10440	1	1	213,923	8,069		4,005,922	
P	RUCIAS, N. (FB B V-17)	BROOKS	08-16-83	9885	2	2	845,457	32,313		2,757,955	
	RUCIAS, N. (FB C)	BROOKS	08-01-79	10700	1	0	11,691	420		596,926	
	RUCIAS, N. (FB C V-17)	BROOKS	08-22-87	9932	1	1	102,126	1,947		102,126	
P	RUCIAS N. (FB D)	BROOKS	08-01-79	10636	2	2	335,095	6,844		6,418,801	
	RUCIAS, N. (FB D V-17)	BROOKS	03-09-84	10222	1	1	134,444	6,201		964,983	
P	RUCIAS, N. (FB E)	BROOKS	11-16-79	9484	3	3	2,297,498	70,282		11,389,985	
P	RUCIAS, N. (FB E V-17)	BROOKS	04-14-81	9288	4	4	3,061,709	87,309		12,954,855	
	RUCIAS, N. (FB F V-17)	BROOKS	06-30-83	10101	1	0	0	0		986,789	
	RUCIAS NORTH (VICKSBURG)	BROOKS	08-05-78	10290	1	1	21,830	869		773,432	
	RUFFLE (LOBO)	WEBB	11-02-83	9712	1	1	134,443	2,338		591,954	
	ST. CHARLES (A-1-A 7600)	ARANSAS	04-20-53	7616	1	0	0	0		4,247,946	N
	ST. CHARLES (A-4)	ARANSAS	05-15-58	7751	2	0	0	0		2,002,451	N
	ST. CHARLES (B-4)	ARANSAS	10-16-43	8098	1	0	0	0		18,819	N
	ST. CHARLES (O-2 FRIO)	ARANSAS	09-12-79	9906	1	0	0	0		1,049,778	
	ST. CHARLES (U-10,500)	ARANSAS	01-11-51	10526	1	0	0	0		10,752	N
	ST. CHARLES, N. (B-1)	ARANSAS	00-00-00	7955	1	0	0	0		2,794,308	N
	ST. PAUL, N. W. (5100)	SAN PATRICIO	07-03-81	5107	2	0	0	0		518,081	
P	ST. PAUL, NW (5100 SEG. A)	SAN PATRICIO	09-01-83	5084	4	2	157,930	334		1,090,844	
	SALADO CREEK (FRIO 3300)	STARR	07-17-85	3277	1	1	76,218	0		656,985	
	SAL DEL REY (7900)	HIDALGO	04-24-84	7908	1	0	0	0		11,996	

RAILROAD COMMISSION OF TEXAS
OIL AND GAS DIVISION
GAS WELL GAS PRODUCTION AND HYDROCARBON LIQUIDS RECOVERED ON LEASES, BY FIELD, FOR 1987

RRC DISTRICT 4

	FIELD NAME	COUNTY	DISCOVERY DATE	DEPTH (FEET)	TOTAL WELLS EOY	PROD WELLS EOY	TOTAL 1987 GROSS GAS (MCF)	PRODUCTION HYDROCARBON LIQ (BBLS)		CUMULATIVE GROSS GAS PRODUCTION TO 1-1-88 (MCF)	
	SAL DEL REY (8000)	HIDALGO	08-27-71	8031	1	1	46,306	85		4,998,684	
	SAL DEL REY (8100 A)	HIDALGO	03-05-64	8145	1	1	99,536	379		242,783	N
	SALINAS (GUERRA B-1)	STARR	06-17-60	1872	4	1	21,524	0		240,140	N
	SALINAS (1800)	STARR	01-15-53	1832	2	1	3,092	0		79,642	N
	SALINAS (2000)	STARR	03-29-77	1963	5	0	13,059	0		564,239	
	SALINAS (2060)	STARR	11-05-82	2063	4	0	0	0		292,302	
	SALINAS (2100)	STARR	11-01-82	2018	3	0	0	0		377,478	
	SAM CUNNINGHAM (4900)	DUVAL	03-16-66	4884	1	0	0	0		117,216	N
A	SAM FORDYCE (WHEELER)	HIDALGO	11-26-60	2780	1	1	2,241	0		259,031	N
	SAM FORDYCE (2200)	HIDALGO	M 01-01-62	2168	3	1	21,363	0		825,168	N
	SAM FORDYCE (2300)	STARR	07-07-80	2334	1	0	20,227	0		168,050	
	SAM FORDYCE (2500)	HIDALGO	04-20-62	2484	5	4	38,100	0		1,198,275	N
	SAM FORDYCE (3050)	HIDALGO	03-30-62	2696	1	0	0	0		56,739	N
P	SAMUELS (LOBO)	WEBB	10-18-79	8502	11	9	270,556	3,568		3,813,153	
P	SAMANO (MASSIVE 7200)	STARR	12-09-85	7172	2	2	223,152	2,787	F	735,363	
	SAMANO (THIRD MASSIVE)	STARR	12-30-86	6480	1	0	43,196	346	F	43,196	
P	SAMEDAN (FRIO)	KLEBERG	06-24-79	10242	20	12	4,731,748	0	F	127,675,022	
P	SAN CARLOS (FD-93)	HIDALGO	05-16-55	7282	7	6	269,717	624		27,351,733	N
	SAN CARLOS (FE-59)	HIDALGO	04-12-54	7508	4	0	0	0		9,286,853	N
P	SAN CARLOS (FE-59 B)	HIDALGO	07-12-68	7534	4	4	129,548	26	F	4,244,970	N
	SAN CARLOS (FE-81)	HIDALGO	09-05-57	7559	5	0	0	0		3,226,538	N
	SAN CARLOS (FF- 2)	HIDALGO	09-05-56	7670	4	1	34,791	0	F	6,770,852	N
	SAN CARLOS (FF-10)	HIDALGO	04-24-78	7592	3	2	17,066	3	F	1,082,617	
	SAN CARLOS (FF-18)	HIDALGO	09-05-57	7751	5	2	20,863	33	F	5,931,003	N
	SAN CARLOS (FF-33)	HIDALGO	09-05-56	7850	2	1	22,899	0	F	4,971,546	N
	SAN CARLOS (FF-39)	HIDALGO	06-27-56	7724	2	0	0	0		4,415,001	N
	SAN CARLOS (6970)	HIDALGO	03-17-83	6975	1	1	41,983	19	F	209,006	
	SAN DIEGO (GARCIA)	DUVAL	09-17-59	2102	1	0	0	0		362,273	N
	SAN DIEGO, N. (YEGUA 5030)	DUVAL	03-29-83	5205	1	1	11,926	233		11,926	
P	SAN DIEGO, NE (YEGUA 7260)	JIM WELLS	10-31-83	7260	2	1	89,296	789		574,660	
	SAN DIEGO, NE (YEGUA 7350)	JIM WELLS	09-01-84	7350	1	0	0	0		43,644	
	SAN DIEGO, SW. (HOCKLEY 4880)	DUVAL	12-05-83	4884	1	1	31,286	74		210,078	
A	SAN DIEGO, SW. (YEGUA B)	DUVAL	09-19-85	5909	2	1	201	1		804	
A	SAN DIEGO SW (YEGUA 5900)	DUVAL	09-18-79	5914	3	1	130,793	1,433		1,073,364	
	SAN DIEGO, SW (YEGUA 6000)	DUVAL	07-08-87	5941	1	1	62,799	854		62,799	
	SAN DIEGO SW (YEGUA 6400)	DUVAL	08-30-79	6860	1	1	27,331	156		472,611	
A	SAN DIEGO, SW (YEGUA 6550)	DUVAL	11-00-47	6532	2	2	39,800	509	F	106,067	N
	SAN DIEGO, SW (YEGUA 6700)	DUVAL	03-18-85	6726	1	1	1,759	0	F	23,947	
	SAN DIEGO, SW (YEGUA 6800)	DUVAL	10-15-86	6796	1	0	15,311	619		18,524	
	SAN FERNANDO (LOBO 9600)	ZAPATA	05-09-85	9618	1	1	54,107	0	F	136,334	
P	SAN IDELFONSO (LOBO)	WEBB	07-07-84	6224	3	3	2,289,137	19,087		2,833,295	
	SAN JOSE (G-35)	KENEDY	04-13-62	6357	2	0	3,616	0	F	18,047,161	N
	SAN JOSE (G-41)	KENEDY	10-11-78	6422	1	0	0	0		25,027	
	SAN JOSE (G-48)	KENEDY	08-15-76	6496	1	0	0	0		2,889,059	
	SAN JOSE, EAST (H-41,E)	KENEDY	03-26-85	7358	1	0	0	0		695	
P	SAN JOSE, SOUTH (G-35, I)	KENEDY	09-01-79	6353	6	1	385,553	0	F	19,086,875	
P	SAN JOSE, SOUTH (H-39)	KENEDY	08-04-83	7534	3	2	287,661	0	F	577,028	
	SAN JOSE, SOUTH (H-41)	KENEDY	11-05-82	7411	2	1	242,758	0	F	4,820,403	
	SAN MANUEL (8200)	HIDALGO	06-07-58	8268	1	0	0	0		251,553	N
	SAN MANUEL (8250)	HIDALGO	05-29-61	8286	1	0	35,761	121	F	35,761	N
	SAN MANUEL (8350)	HIDALGO	03-01-85	8358	3	0	18,021	49		816,831	
	SAN MANUEL (8650)	HIDALGO	10-08-73	8664	1	1	83,744	598		1,265,204	
	SAN MANUEL (9250)	HIDALGO	09-10-85	9256	1	0	0	0		21,655	
	SAN MANUEL (9600)	HIDALGO	04-05-84	9613	1	1	82,464	1,194		355,825	
	SAN MARTIN (MIOCENE 8200)	CAMERON	12-14-85	8218	1	0	4,948	0		91,753	
	SAN MARTIN (MIOCENE 8550)	CAMERON	04-30-68	8550	1	1	91,248	0		2,231,646	N
	SAN MARTIN (MIOCENE 8950)	CAMERON	03-03-65	8944	2	0	2,028	0		8,655,461	N
	SAN RAFAEL (1500)	ZAPATA	05-26-56	1554	1	0	0	0		3,560	N
	SAN RAMON (9500)	HIDALGO	07-09-79	9455	1	1	2,846	72		929,701	
	SAN ROMAN (JACKSON 7-K)	STARR	07-26-66	2821	6	0	813	0	F	10,666,051	N
P	SAN ROMAN (YEGUA O-A)	STARR	06-12-68	2825	9	1	188,912	0	F	18,520,856	N
	SAN ROMAN (YEGUA 6-G)	STARR	02-10-77	4523	1	0	0	0		152,160	
	SAN ROMAN (2-A)	STARR	06-19-84	4016	1	0	16	0		7,146	
A	SAN ROMAN (4-A)	STARR	10-12-75	4194	1	0	0	0		21,360	
	SAN ROMAN (8-D)	STARR	09-25-76	4694	2	0	0	0		488,910	
	SAN ROMAN (8-D, E)	STARR	10-12-75	4644	1	0	0	0		252,220	
	SAN ROMAN, W. (2000)	STARR	11-14-77	2036	1	0	0	0		16,730	
	SAN SALVADOR (2600)	HIDALGO	12-23-75	2654	1	0	0	0		1,000,534	
	SAN SALVADOR (6200)	HIDALGO	11-25-52	6178	6	1	8,033	0	F	1,530,089	N
P	SAN SALVADOR (6500 FRIO)	HIDALGO	04-04-49	6440	14	8	288,651	C 2,205	F	12,638,535	N
	SAN SALVADOR (6500 FRIO B)	HIDALGO	05-20-86	6573	1	1	337,456	2,659		482,106	
	SAN SALVADOR (6600)	HIDALGO	08-12-53	6611	2	2	42,983	145		1,390,535	N
	SAN SALVADOR (6690)	HIDALGO	06-24-76	6686	1	0	0	0		47,659	
	SAN SALVADOR (6700)	HIDALGO	11-15-49	6680	6	1	119,503	904		3,380,536	N
	SAN SALVADOR (6800)	HIDALGO	10-23-64	7224	1	1	187,159	403		1,549,451	N
	SAN SALVADOR (7200)	HIDALGO	10-23-64	7224	1	0	0	0		308,598	N
	SAN SALVADOR (7300)	HIDALGO	03-18-52	7338	3	1	127,983	510		4,512,377	N
	SAN SALVADOR (7600)	HIDALGO	07-23-56	7609	1	0	0	0		4,939,883	N
	SAN SALVADOR (7700)	HIDALGO	04-04-49	7675	3	0	0	0		165,031	N
P	SAN SALVADOR (7750)	HIDALGO	03-13-81	7730	7	5	433,198	1,409		9,171,469	
	SAN SALVADOR (7900)	HIDALGO	10-10-61	7934	2	1	16,855	116	F	1,202,238	N
P	SAN SALVADOR (8000)	HIDALGO	03-23-55	8031	2	2	737,460	1,019	F	788,783	N
	SAN SALVADOR (8100)	HIDALGO	03-25-53	8124	1	0	0	0		0	N
	SAN SALVADOR (8300)	HIDALGO	05-16-60	8285	1	0	0	0		0	N
	SAN SALVADOR (8400)	HIDALGO	01-15-50	8382	2	1	43,633	51		1,712,994	N
P	SAN SALVADOR (8600)	HIDALGO	11-03-54	9642	5	3	122,005	516		2,752,730	N
	SAN SALVADOR (8900)	HIDALGO	05-11-55	8946	1	1	4,872	0	F	1,501,054	N
	SAN SALVADOR (9000)	HIDALGO	M 10-13-44	9086	1	0	3,881	59		1,322,467	N
	SAN SALVADOR (9100)	HIDALGO	09-01-54	9150	1	0	0	0		0	N
P	SAN YGNACIO (WILCOX)	ZAPATA	11-11-74	7156	4	2	289,983	596	F	337,714	
	SANCHEZ HILL, S.W. (WILCOX LO)	WEBB	08-19-78		1	0	0	0		54,852	
	SANDIA (2300)	JIM WELLS	02-26-77	7186	1	0	10,406	0		773,015	
	SANDIA (3050)	JIM WELLS	06-30-66	3061	2	1	31,871	0		425,345	N
	SANDIA (3200)	JIM WELLS	06-30-66	3193	1	0	0	0		112,831	N
P	SANDIA (3300 FRIO)	JIM WELLS	07-19-52	3320	2	2	79,571	0		566,798	N
	SANDIA (4700)	JIM WELLS	10-29-86	4686	1	0	4,263	0		15,798	
	SANDIA, S. (KML SD.)	JIM WELLS	12-19-81	3640	1	0	0	0		89	
	SANDILLA (WILCOX 2300)	WEBB	07-02-69	2323	1	0	0	0		0	N
	SANTA CRUZ, NORTH (2450)	DUVAL	02-18-61	2454	1	0	0	0		258,522	N

GAS WELL GAS PRODUCTION AND HYDROCARBON LIQUIDS RECOVERED ON LEASES, BY FIELD, FOR 1987

RRC DISTRICT 4

	FIELD NAME	COUNTY		DISCOVERY DATE	DEPTH (FEET)	TOTAL WELLS EOY	PROD WELLS EOY	TOTAL 1987 PRODUCTION GROSS GAS (MCF)	HYDROCARBON LIQ (BBLS)		CUMULATIVE GROSS GAS PRODUCTION TO 1-1-88 (MCF)	
A	SANTA FE	BROOKS		11-28-59	3220	2	0	0	0		584,770	N
	SANTA FE (8-39)	BROOKS		12-17-85	1396	1	0	0	0		10,692	
	SANTA FE (C-33)	BROOKS		04-11-85	3326	1	0	12,691	0	F	153,832	
	SANTA FE (C-35)	BROOKS		05-05-82	2480	1	0	0	0		13,264	
	SANTA FE (C-47)	BROOKS		05-13-82	2611	2	0	0	0		353,889	
	SANTA FE (C-72)	BROOKS		02-23-84	2900	1	0	0	0		103,731	
	SANTA FE (D-19)	BROOKS		11-13-77	3187	1	0	0	0		522,489	
	SANTA FE (D-56)	BROOKS		01-14-82	4600	1	0	0	0		188,329	
A	SANTA FE (E-19)	BROOKS		03-01-84	4404	1	0	0	0		0	
	SANTA FE (E-25)	BROOKS		01-02-85	4267	1	0	0	0		16,524	
	SANTA FE (G-45)	BROOKS		01-10-85	6445	1	0	0	0		9,514	
	SANTA FE (ZONE 3)	BROOKS		11-12-79	7563	1	0	0	0		47,930	
	SANTA FE (ZONE 5)	BROOKS		06-13-79	7635	1	0	0	0		0	
	SANTA FE, EAST (G-57, C)	BROOKS		03-12-80	7508	1	0	0	0		3,248,372	
	SANTA FE, EAST (I-05)	BROOKS		09-22-82	9038	1	0	0	0		1,944	
	SANTA FE, EAST (MASSIVE 1ST 1)	BROOKS		08-19-61	7877	4	2	12,100	0	F	11,510,759	N
	SANTA FE, EAST (MASSIVE 1ST 1E.)	BROOKS		10-16-61	8030	1	1	20,189	0	F	1,813,656	N
P	SANTA FE, EAST (MASSIVE 1ST 2)	BROOKS		10-10-61	8010	5	3	9,840	0	F	16,416,340	N
	SANTA FE, EAST (MASSIVE 1ST, 4)	BROOKS		05-12-77	8012	1	1	10,598	0	F	1,934,202	
P	SANTA FE, EAST (MASSIVE 1ST 5)	BROOKS		08-03-62	8180	3	2	120,416	0	F	4,092,512	N
	SANTA FE, EAST (ZONE 3)	BROOKS		01-19-80	7714	1	0	0	0		281,854	
	SANTA FE, EAST (MASSIVE 2ND)	BROOKS		08-19-61	8307	3	2	35,871	0	F	7,225,603	N
	SANTA FE, EAST (4)	BROOKS		02-25-60	7830	1	0	0	0		2,086,899	N
	SANTA FE, SOUTH (E-40)	HIDALGO		10-10-83	5592	1	0	0	0		37,324	
	SANTA FE, SOUTH (G-13)	HIDALGO		05-13-86	7132	1	0	0	0		27,433	
	SANTA FE, SOUTH (G-20)	HIDALGO		07-02-84	7402	1	0	0	0		156,763	
	SANTA FE, SOUTH (G-61)	HIDALGO		08-16-61	7621	1	0	0	0		0	N
	SANTA FE, SOUTH (G-62)	BROOKS	M	08-16-61	7600	1	0	0	0		0	N
	SANTA FE, SOUTH (G-62,W)	HIDALGO		02-14-83	7661	1	0	0	0		14,448	
	SANTA FE, SOUTH (N-81)	BROOKS	M	12-13-81	13953	1	0	453	0	F	366,007	
	SANTA FE, SOUTH (ZONE 2, SW)	HIDALGO		02-13-85	7718	1	0	0	0		11,661	
	SANTA FE, SOUTH (5750)	BROOKS		03-21-85	5751	1	0	390	0	F	34,979	
	SANTA MARGARITA (WILCOX 9900)	STARR		01-27-87	9874	1	1	133,982	140		133,982	
	SANTA MARIA (8350 FRIO)	HIDALGO		06-02-60	8336	1	1	54,124	240		1,865,661	N
	SANTA RITA (4350)	HIDALGO		05-01-81	4350	1	1	85,278	713		539,417	
	SANTA ROSA (J-99)	KENEDY		10-28-61	10010	3	1	112,165	0	F	1,842,809	N
P	SANTA ROSA (10,700)	KENEDY		06-18-58	10668	5	4	933,691	10,662		13,839,995	N
	SANTELLANA (6800)	HIDALGO		09-03-55	6859	1	0	0	0		2,357,955	N
P	SANTELLANA, SOUTH (S-2)	HIDALGO		06-11-70	7976	4	2	113,917	809	F	22,056,765	
P	SANTELLANA, SOUTH (S-5)	HIDALGO		11-03-69	8449	4	3	89,977	453	F	28,424,476	N
	SANTELLANA, SOUTH (S-7)	HIDALGO		11-22-70	8550	1	0	0	0		189,342	
	SANTELLANA, SOUTH (S-8)	HIDALGO		02-09-70	8513	2	1	57,645	569		6,153,109	
	SANTELLANA, SOUTH (7000)	HIDALGO		03-12-84	7028	2	1	502,952	5,081		756,653	
P	SANTELLANA, SOUTH (8000)	HIDALGO		05-19-67	7994	4	4	44,995	267	F	704,194	N
	SANTELLANA, SOUTH (8450 VKSBG)	HIDALGO		09-27-69	8455	2	1	11,958	0	F	2,407,002	N
	SANTELLANA, SOUTH (8500 FRIO)	HIDALGO		01-04-57	8488	2	0	0	0		2,843,382	N
	SANTO NINO, NORTH (1100)	DUVAL	M	04-09-75	1039	1	0	0	0		151,730	
P	SANTO TOMAS (ESCONDIDO)	WEBB		10-15-73	6132	18	17	127,289	0	F	2,598,538	
	SANTO TOMAS (OLMOS 8500)	WEBB		05-10-75	8516	1	1	2,510	0		30,071	
	SARITA (AA)	KENEDY		07-13-86	1766	1	0	0	0		4,696	
	SARITA (FLEMING)	KENEDY		02-15-73	1333	1	0	0	0		92,486	
	SARITA (BB)	KENEDY		01-19-80	1637	1	0	0	0		518,349	
P	SARITA (1-B)	KENEDY		01-02-79	2015	4	2	230,047	0	F	595,993	
P	SARITA (1-A)	KENEDY		11-16-53	1932	5	4	254,573	0	F	10,932,147	N
	SARITA (1-F,C)	KENEDY		03-19-76	2156	1	0	0	0		756,251	
	SARITA (1-F(W))	KENEDY		04-25-75	2072	1	0	401	0	F	374,961	
	SARITA (1-G)	KENEDY		03-21-73	2266	1	1	10,536	0	F	1,083,273	
	SARITA (1-G,C)	KENEDY		10-03-85	2190	1	1	55,766	0	F	81,555	
	SARITA (1-G,E)	KENEDY		03-28-82	2204	1	0	0	0		9,180	
	SARITA (1-G-,W)	KENEDY		05-21-85	2235	1	1	42,993	0	F	122,662	
P	SARITA (2-A)	KENEDY	M	10-10-48	2278	11	2	94,485	0	F	42,208,081	N
	SARITA (2-B)	KENEDY		10-12-72	2325	1	0	0	0		2,098,795	
	SARITA (2-C)	KENEDY		07-16-48	2278	2	0	0	0		5,259,179	N
	SARITA (2-D,W)	KENEDY		09-01-78	2468	1	0	0	0		154,273	
	SARITA (2-F)	KENEDY		08-17-67	2600	2	0	0	0		3,601,984	N
	SARITA (2-F,L)	KENEDY		08-08-85	2688	1	0	0	0		83,397	
	SARITA (2-F,SW)	KENEDY		04-20-80	2570	3	1	38,068	0	F	135,926	
	SARITA (2-H)	KENEDY		09-10-84	2763	1	0	0	0		64,974	
	SARITA (2-M)	KENEDY		11-23-53	3320	3	0	0	0		10,003,526	N
A	SARITA (3-B)	KENEDY		08-01-66	3614	5	1	75,196	0	F	2,408,133	N
	SARITA (3-B, W)	KENEDY		10-20-80	3580	1	1	116,195	0	F	313,312	
A	SARITA (3-C, E)	KENEDY		09-30-62	3599	1	0	0	0		1,153,464	N
A	SARITA (3-D)	KENEDY		12-27-48	4967	3	0	0	0		2,937,171	N
	SARITA (3-G, SW)	KENEDY		05-31-81	3680	1	0	0	0		105,924	
A	SARITA (5-D)	KENEDY		09-28-64	4436	2	0	0	0		5,920,505	N
A	SARITA (5-E, W)	KENEDY		09-12-68	4501	2	0	0	0		1,771,537	N
	SARITA (5-G)	KENEDY		08-18-56	4597	2	0	0	0		7,377,742	N
	SARITA (5-G, W)	KENEDY		11-03-67	4627	1	0	0	0		959,746	N
A	SARITA (7-B, E)	KENEDY		08-01-66	5371	1	0	47,666	0	F	12,114,757	N
A	SARITA (7-R & S, C)	KENEDY		02-03-86	5688	1	0	0	0		15,156	
A	SARITA (8-C, E)	KENEDY		03-01-67	5930	3	2	8,240	0	F	14,101,409	N
	SARITA (9-A)	KENEDY		09-20-81	6036	1	0	0	0		22,866	
A	SARITA (10-A)	KENEDY		08-28-77	6120	1	1	21,525	0	F	939,814	
	SARITA (10-A, W)	KENEDY		02-07-67	6143	2	0	1	0	F	70,482	N
A	SARITA (11-A & B, E)	KENEDY		03-10-68	6168	4	0	0	0		10,033,628	N
A	SARITA (12-A, C)	KENEDY		12-22-71	6274	1	0	0	0		1,767,116	
A	SARITA (14-H, C)	KENEDY		06-19-65	4967	1	0	0	0		11,258	N
A	SARITA (15-F)	KENEDY		08-14-76	7220	1	0	0	0		47,223	
A	SARITA (15-F, C)	KENEDY		05-17-84	7048	1	0	0	0		36,280	
	SARITA (15-M, C)	KENEDY		08-10-84	7288	1	0	0	0		559,202	
A	SARITA (15-S)	KENEDY		01-16-68	7353	1	0	0	0		2,700,423	N
	SARITA (15-S,C)	KENEDY		10-27-83	7404	1	0	0	0		45,530	
A	SARITA (16-C)	KENEDY		02-12-85	7468	1	0	0	0		53	
	SARITA (16-G)	KENEDY		08-19-76	7655	1	0	0	0		318,735	
	SARITA (16-K, C)	KENEDY		09-21-64	5794	1	0	0	0		1,757,243	N
	SARITA (16-K,W)	KENEDY		10-16-80	8020	1	0	0	0		2,802	
A	SARITA (17-E)	KENEDY		10-15-70	8002	1	0	0	0		553,985	
	SARITA (17-G,C)	KENEDY		05-03-76	7954	1	0	0	0		34,377	
	SARITA (17-I,C)	KENEDY		08-06-84	8075	1	0	0	0		50,101	

RAILROAD COMMISSION OF TEXAS
OIL AND GAS DIVISION
GAS WELL GAS PRODUCTION AND HYDROCARBON LIQUIDS RECOVERED ON LEASES, BY FIELD, FOR 1987

RRC DISTRICT 4

	FIELD NAME	COUNTY		DISCOVERY DATE	DEPTH (FEET)	TOTAL WELLS EOY	PROD WELLS EOY	TOTAL 1987 PRODUCTION GROSS GAS (MCF)	HYDROCARBON LIQ (BBLS)		CUMULATIVE GROSS GAS PRODUCTION TO 1-1-88 (MCF)	
	SARITA (18-A)	KENEDY		07-17-84	8108	1	0	0	0		0	
	SARITA (19-F)	KENEDY		05-13-65	9228	1	0	0	0		875,280	N
	SARITA (850)	KENEDY		03-19-71	600	1	1	1,170	0	F	145,208	
	SARITA (1975)	KENEDY		11-02-84	1978	1	0	0	0		0	
	SARITA (2490)	KENEDY		02-24-84	2491	1	0	0	0		93,162	
	SARITA (3200)	KENEDY		09-09-83	3183	1	0	0	0		249,807	
P	SARITA, EAST (FRIO)	KENEDY		07-24-67	13108	5	4	1,929,730	0	F	68,593,782	N
	SARITA, SW. (B-82)	KENEDY		12-01-83	1824	1	1	136,654	0	F	573,277	
	SARITA, SW. (B-98)	KENEDY		02-26-85	2050	1	1	166,200	0	F	363,387	
	SARITA, SW. (C-04)	KENEDY		03-05-85	2060	1	1	243,297	0	F	593,572	
	SARITA, SW (2-G)	KENEDY		08-11-86	2600	1	0	0	0		23,010	
	SARITA, W. (2000)	JIM WELLS	M	07-22-81	1988	1	1	28,291	0		787,389	
	SARITA SHALLOW (1740 SD)	KENEDY		03-10-85	1738	1	0	0	0		79,754	
	SARITA SHALLOW (1890 SD)	KENEDY		10-02-84	1885	1	0	0	0		5,260	
	SARNOSA (2100)	DUVAL		08-30-57	2079	1	0	0	0		36,003	N
A	SARNOSA, SOUTH (3350)	DUVAL		12-16-75	3350	1	0	0	0		380,631	
A	SARNOSA, WEST	DUVAL		09-30-86	2549	1	1	73,337	27		73,389	
A	SAXET	NUECES		02-06-30	4060	9	4	70,368	0		1,600,753	N
	SAXET (840)	NUECES		11-29-79	844	3	1	15,727	0		119,860	
	SAXET (1,000)	NUECES		01-24-66	967	1	0	0	0		67,888	N
	SAXET (1,600)	NUECES		11-05-51	1645	4	1	26,125	0		1,530,706	N
	SAXET (1,900)	NUECES		06-19-37	1917	7	0	0	0		2,020,932	N
	SAXET (2,100)	NUECES		02-06-56	2135	1	0	0	0		285,494	N
	SAXET (2,200)	NUECES		08-09-49	2268	1	1	17,446	0		542,715	N
	SAXET (2,300)	NUECES		11-08-45	2365	3	0	0	0		967,539	N
	SAXET (2,400)	NUECES		09-18-35	2395	2	0	0	0		1,033,029	N
	SAXET (2,400 STRAY)	NUECES		12-31-67	2406	1	1	13,359	0		872,874	N
	SAXET (2,500)	NUECES		02-11-37	2525	8	1	12,517	0		1,547,651	N
	SAXET (2,600)	NUECES		10-15-37	2660	6	0	0	0		1,849,618	N
	SAXET (2,600 LAGARTO)	NUECES		00-00-00	2660	1	0	169,905	15		798,560	N
P	SAXET (2,700)	NUECES		01-24-57	2767	2	1	165,650	0		1,125,085	N
	SAXET (2,700 MIOCENE)	NUECES		01-06-65	2675	1	1	54,883	0		339,615	N
	SAXET (2,800)	NUECES		02-22-57	2821	1	0	0	0		125,957	N
	SAXET (2,900)	NUECES		10-16-50	2925	1	0	0	0		0	N
A	SAXET (3,000)	NUECES		03-17-55	3004	4	1	6,683	0		1,220,996	N
	SAXET (3,100)	NUECES		08-23-43	3105	3	0	0	0		395,770	N
	SAXET (3,800)	NUECES		05-30-52	3810	2	0	0	0		470,321	N
	SAXET (3,900)	NUECES		10-10-40	4005	2	1	15,698	0		2,384,551	N
	SAXET (4,000)	NUECES		00-00-00	4033	1	0	0	0		350,702	N
	SAXET (4,100)	NUECES		04-24-48	4090	1	0	0	0		680,152	N
	SAXET (4,200)	NUECES		07-31-62	4226	1	0	194,403	0		1,461,807	N
A	SAXET (4,750)	NUECES		11-20-54	4737	1	1	50,811	0		658,545	N
	SAXET (5,200 FRIO)	NUECES		04-12-53	5320	2	0	0	0		121,741	N
	SAXET (5,280 FRIO)	NUECES		04-16-67	5297	1	0	0	0		118,620	N
	SAXET (5,400 FRIO)	NUECES		06-19-53	5407	1	0	0	0		0	N
	SAXET (6,400 FRIO)	NUECES		01-01-49	6480	1	1	48,169	238		49,177	N
	SAXET (6,800)	NUECES		07-15-56	6892	1	1	21,787	426		205,014	N
A	SAXET (6250)	NUECES		11-07-83	6242	1	0	75,909	1,284		1,010,707	
	SAXET (8,000)	NUECES		03-14-70	7981	1	0	0	0		13,301	
	SAXET (8,500)	NUECES		03-14-70	8490	1	1	704	0		325,611	
	SAXET (10,900 FRIO)	NUECES		08-18-80	10900	1	0	0	0		383,501	
	SAXET DEEP (L-1)	NUECES		08-09-86	7872	2	0	122,871	3,139		165,334	
	SAXET, DEEP (L-3)	NUECES		11-19-85	8040	1	0	0	0		129,897	
	SAXET, DEEP (7400)	NUECES		12-04-46	7374	1	1	9,547	0	F	892,747	N
	SAXET, DEEP (7400 F8 B)	NUECES		12-07-67	7400	1	1	8,872	42		478,889	N
A	SAXET, EAST (7700)	NUECES		03-17-87	7666	1	0	10,102	3,661		10,102	
	SAXET NORTH (2400)	NUECES		11-15-79	2409	1	0	1,704	0		524,761	
	SCHALEBEN (6900)	HIDALGO		09-20-82	6904	1	0	11,526	19		222,368	
	SCHALEBEN (10,060 VICKSBURG)	HIDALGO		09-17-82	10062	1	1	204,646	1,390		581,886	
P	SCHMIDT (FRIO VICKSBURG)	HIDALGO		06-14-62	8730	5	3	241,689	1,982		19,521,298	N
	SCHMIDT (VICKSBURG Y)	HIDALGO		08-22-86	12884	1	1	90,836	2,722		194,807	
	SCHMIDT (VICKSBURG 12770)	HIDALGO		03-08-87	12774	1	1	40,836	1,451		40,836	
	SCHMIDT (VICKSBURG 14600)	HIDALGO		11-20-85	14588	1	1	251,816	377		618,494	
P	SCHWARZ (FLORES)	WEBB		01-24-81	8911	4	0	208,926	0	F	664,166	
	SCHWARZ (LOBO 6)	WEBB		03-08-85	6586	1	1	483,736	3,494		1,077,695	
P	SCHWARZ (8700)	WEBB		04-01-77	8735	6	3	272,154	456	F	3,196,169	
	SCHWARZ (8700-A)	WEBB		06-29-78	9108	2	0	170,936	0	F	1,327,617	
P	SCHWARZ (10500)	WEBB		01-06-82	10492	2	2	1,168,229	2,605		7,689,722	
A	SCOTT & HOPPER	BROOKS		12-20-43	6875	2	1	12,893	0	F	1,211,819	N
	SCOTT & HOPPER (FB-A 7780)	BROOKS		12-20-85	7783	1	1	419,617	5,286		419,617	
	SCOTT & HOPPER (H-85)	BROOKS		10-22-85	7847	1	1	171,965	0	F	314,072	
	SCOTT & HOPPER (I-14 & I-23)	BROOKS		01-07-67	8256	1	1	19,757	0	F	672,443	N
	SCOTT & HOPPER (6400)	BROOKS		01-15-45	6400	1	0	0	0		880,627	N
A	SCOTT & HOPPER (6500)	BROOKS		09-27-53	6577	1	0	4,294	91		466,252	N
	SCOTT & HOPPER (6500,N)	BROOKS		07-14-77	6498	1	0	0	0		91,334	
	SCOTT & HOPPER (6700)	BROOKS		06-25-43	6737	1	1	4,279	0		1,935,172	N
A	SCOTT & HOPPER (6750)	BROOKS		11-23-77	6726	1	0	0	0		33,901	
	SCOTT & HOPPER (6800-A)	BROOKS		11-28-59	6763	1	1	118,945	0	F	1,273,610	N
	SCOTT & HOPPER (6850)	BROOKS		12-19-76	6854	3	0	0	0		822,197	
	SCOTT & HOPPER (6875)	BROOKS		01-29-79	6877	1	0	132	0	F	19,099	
P	SCOTT & HOPPER (6900)	BROOKS		11-27-59	6797	2	1	49,064	297	F	595,860	N
	SCOTT & HOPPER (7000-A)	BROOKS		12-20-43	6875	1	1	58,139	0	F	3,029,235	N
	SCOTT & HOPPER (7100-B)	BROOKS		07-26-84	7018	1	0	0	0		18,713	
A	SCOTT & HOPPER (7200-A, W)	BROOKS		03-30-84	7056	1	0	0	0		0	
P	SCOTT & HOPPER (7400-A, E)	BROOKS		09-19-84	7308	2	2	802,610	0	F	2,101,271	
	SCOTT & HOPPER (7780)	BROOKS		11-04-84	7782	1	0	16,043	0	F	221,499	
	SCOTT & HOPPER (7950)	BROOKS		09-09-82	7970	1	0	0	0		20,297	
	SCOTT & HOPPER, S. (9500)	BROOKS		10-01-76	9505	1	1	45,779	667		1,164,854	
P	SEELIGSON (STEWART)	JIM WELLS		06-17-49	6604	2	2	88,979	126		17,536,941	N
P	SEELIGSON (ZONE 07-F)	JIM WELLS		07-31-85	4224	4	3	119,441	2,105	F	205,797	
P	SEELIGSON (ZONE 08-A)	JIM WELLS		09-03-76	4276	4	4	864,860	0	F	17,391,212	
	SEELIGSON (ZONE 09-A)	JIM WELLS		05-11-77	4449	2	1	243,232	0	F	4,972,361	
	SEELIGSON (ZONE 09-B)	KLEBERG	M	09-02-45	4566	1	1	113,580	26	F	9,227,009	N
A	SEELIGSON (ZONE 10)	JIM WELLS		02-09-44	4592	14	1	179,273	0	F	23,269,784	N
	SEELIGSON (ZONE 11-C)	JIM WELLS		07-31-81	4787	1	1	53,403	79	F	434,057	
	SEELIGSON (ZONE 12-A-02)	JIM WELLS		12-19-57	4725	2	1	65,270	0	F	4,010,370	N
A	SEELIGSON (ZONE 12-A-06)	JIM WELLS	M	09-01-60	4881	5	0	0	0		8,345,161	N
	SEELIGSON (ZONE 12-B-01)	JIM WELLS		12-31-57	4635	1	0	0	0		3,937,452	N
	SEELIGSON (ZONE 12-B-05)	JIM WELLS		03-06-50	4830	2	0	0	0		3,762,564	N

GAS WELL GAS PRODUCTION AND HYDROCARBON LIQUIDS RECOVERED ON LEASES, BY FIELD, FOR 1987

RRC DISTRICT 4

	FIELD NAME	COUNTY		DISCOVERY DATE	DEPTH (FEET)	TOTAL WELLS EOY	PROD WELLS EOY	TOTAL 1987 PRODUCTION GROSS GAS (MCF)		HYDROCARBON LIQ (BBLS)		CUMULATIVE GROSS GAS PRODUCTION TO 1-1-88 (MCF)	
P	SEELIGSON (ZONE 12-C)	JIM WELLS		06-30-70	4880	4	2	177,579		146	F	3,160,623	
	SEELIGSON (ZONE 13-A-05)	JIM WELLS	M	01-07-57	4961	5	1	16,412	C	0	F	9,857,065	N
	SEELIGSON (ZONE 13-B-06)	JIM WELLS	M	03-06-50	4936	5	2	303,788		0	F	2,824,772	N
A	SEELIGSON (ZONE 13-C)	KLEBERG		09-01-60	5130	3	0	2,916		0	F	937,616	N
P	SEELIGSON (ZONE 14-A)	JIM WELLS	M	07-02-70	5134	9	2	172,677		545	F	18,843,472	
	SEELIGSON (ZONE 14-A-10)	JIM WELLS		07-07-70	5060	1	1	155,368		0	F	6,890,046	
P	SEELIGSON (ZONE 14-B)	JIM WELLS	M	07-14-41	5073	66	15	2,403,862	C	469	F	83,819,590	N
	SEELIGSON (ZONE 14-C-02)	JIM WELLS		04-17-59	5197	6	4	451,734		498	F	15,465,753	N
A	SEELIGSON (ZONE 14-C-06)	JIM WELLS	M	09-01-60	5206	9	3	292,907		223	F	13,376,520	N
P	SEELIGSON (ZONE 14-D)	JIM WELLS		09-14-76	5269	5	2	123,910		0	F	3,324,622	
	SEELIGSON (ZONE 15)	JIM WELLS		12-07-43	5382	12	5	817,788		417	F	41,144,316	N
P	SEELIGSON (ZONE 16-C)	KLEBERG	M	08-01-58	5512	9	2	395,082		329	F	1,089,710	N
P	SEELIGSON (ZONE 16-D)	JIM WELLS		12-09-42	5475	42	7	908,826	C	602	F	34,905,402	N
	SEELIGSON (ZONE 16-E-01)	JIM WELLS		08-06-43	5499	1	0	0		0		1,992,758	N
	SEELIGSON (ZONE 16-E-05)	JIM WELLS		01-03-78	5427	3	0	0		0		1,632,207	
	SEELIGSON (ZONE 16 E-07)	JIM WELLS		05-10-76	5455	1	0	0		0		563,242	
A	SEELIGSON (ZONE 17-02)	JIM WELLS		07-05-49	5505	12	5	886,829		6,225	F	26,506,123	N
A	SEELIGSON (ZONE 17-05)	JIM WELLS		07-24-41	5510	14	4	1,233,910		4,634	F	32,039,644	N
	SEELIGSON (ZONE 18-A-01)	JIM WELLS		10-27-67	5696	3	2	247,199		1,537	F	1,132,807	N
A	SEELIGSON (ZONE 18-A-05)	JIM WELLS		09-12-48	5654	5	1	275,280	C	0	F	25,472,440	N
	SEELIGSON (ZONE 18-B-02)	JIM WELLS		07-03-43	5760	3	1	58,764		247	F	58,764	N
A	SEELIGSON (ZONE 18-C)	JIM WELLS		12-19-57	5716	3	1	60,504		0	F	9,513,153	N
	SEELIGSON (ZONE 18-D-02)	JIM WELLS		01-03-51	5758	3	0	0		0		770,890	N
	SEELIGSON (ZONE 18-D-06)	JIM WELLS		01-03-51	5758	1	0	0		0		270,185	N
P	SEELIGSON (ZONE 19-B-03)	JIM WELLS	M	04-21-42	6089	74	27	3,992,931	C	8,724	F	74,695,756	N
	SEELIGSON (ZONE 19-B-07)	JIM WELLS		02-14-75	5840	2	1	202,972		0	F	3,100,247	
P	SEELIGSON (ZONE 19-C)	JIM WELLS		06-19-86	5808	2	2	85,110		190	F	200,545	
P	SEELIGSON (ZONE 19-C-04)	JIM WELLS		04-17-41	5853	19	11	1,821,858	C	2,773	F	33,251,743	N
	SEELIGSON (ZONE 19-D-03)	JIM WELLS		04-07-60	6129	2	1	52,369		29	F	486,477	N
A	SEELIGSON (ZONE 19-D-05)	JIM WELLS		09-01-60	5929	3	0	524		0	F	2,345,914	N
A	SEELIGSON (ZONE 19-D-07)	KLEBERG		09-01-60	5975	1	0	0		0		2,519,972	N
A	SEELIGSON (ZONE 20-A-03)	JIM WELLS		07-10-41	6100	18	2	120,985	C	836	F	32,904,787	N
P	SEELIGSON (ZONE 20-A-05)	JIM WELLS	M	01-21-49	6302	14	2	775,931		0	F	10,156,952	N
A	SEELIGSON (ZONE 20-B N)	KLEBERG		06-05-64	6342	1	0	0		0		232,352	N
P	SEELIGSON (ZONE 20-B-03)	JIM WELLS		07-10-41	6100	25	2	132,925	C	4,050	F	14,126,553	N
A	SEELIGSON (ZONE 20-C-02)	JIM WELLS		07-10-41	6100	7	0	0		0		2,640,521	N
A	SEELIGSON (ZONE 20-C-05)	KLEBERG		12-01-80	6539	1	1	59,365		1,284		901,645	
A	SEELIGSON (ZONE 20-C-15)	JIM WELLS	M	07-10-41	6100	4	0	0	C	0		17,008,396	N
A	SEELIGSON (ZONE 20-C-44)	JIM WELLS		07-10-41	6094	6	0	16,347	C	1,023		7,505,883	N
	SEELIGSON (ZONE 20-D-N)	KLEBERG		03-26-81	6296	1	0	9,681		40		669,257	
	SEELIGSON (ZONE 20-E-01,02)	JIM WELLS		10-22-59	6136	4	1	142,310		0	F	6,337,263	N
	SEELIGSON (ZONE 20-E-02)	JIM WELLS		03-25-65	6053	1	1	433,758		0	F	433,758	N
A	SEELIGSON (ZONE 20-F)	JIM WELLS		03-20-81	6184	1	0	0		0		214,872	
A	SEELIGSON (ZONE 20-F-41)	JIM WELLS		12-30-44	6448	1	0	0		0		69,762	N
P	SEELIGSON (ZONE 20-G)	JIM WELLS		02-14-67	4169	2	2	822,481		0	F	3,837,394	N
	SEELIGSON (ZONE 20-G-02, N)	KLEBERG		10-09-81	6228	1	0	0		0		63,360	
	SEELIGSON (20-G-02-U)	KLEBERG		07-07-80	6896	1	0	0		0		42,762	
	SEELIGSON (ZONE-20-H , CENTRAL)	KLEBERG		05-20-82	6782	1	0	0		0		46,693	
A	SEELIGSON (ZONE 20-H-01)	JIM WELLS		06-02-58	6534	1	1	81,695		0	F	81,695	N
	SEELIGSON (ZONE 20-H-02)	JIM WELLS	M	03-05-58	6489	2	1	100,187		0	F	6,496,999	N
	SEELIGSON (ZONE 20-H-02, W)	KLEBERG		09-04-77	6256	1	0	0		0		263,535	
	SEELIGSON (20-H-02, N.)	KLEBERG		01-12-82	6272	1	1	25,014		0	F	612,062	
	SEELIGSON (ZONE 20-H-02,SOUTH)	JIM WELLS		11-01-67		1	1	48,616		394		6,932,129	N
A	SEELIGSON (ZONE 20-I)	JIM WELLS		02-25-49	6659	2	0	0		0		1,107,642	N
A	SEELIGSON (ZONE 20-I-1)	KLEBERG		11-10-73	6656	3	2	174,564		842	F	11,083,163	
P	SEELIGSON (ZONE 20-I-2)	JIM WELLS		12-09-73	6409	3	3	131,946		265	F	5,728,376	
	SEELIGSON (ZONE 20-I-4)	JIM WELLS		03-11-78	6693	2	0	2,840		0	F	599,760	
	SEELIGSON (ZONE 20-I-4, SOUTH)	JIM WELLS		10-29-81	6737	1	0	0		0		70,149	
P	SEELIGSON (ZONE 20-I-3)	KLEBERG	M	11-14-78	6756	5	3	355,362		849	F	1,244,619	
	SEELIGSON (20-I-3,S)	KLEBERG		06-26-77	6320	1	0	0		0		563,781	
P	SEELIGSON (ZONE 21-A-01)	JIM WELLS	M	04-01-65	6372	9	3	378,372	C	1,003	F	48,650,124	N
	SEELIGSON (ZONE 21-A-02)	JIM WELLS		03-19-70	6131	1	0	0		0		4,845,865	
	SEELIGSON (ZONE 21-A-02, E)	KLEBERG		07-25-77	6628	2	1	11,230		3	F	1,938,015	
	SEELIGSON (ZONE 21-C-02)	JIM WELLS		05-30-65	6810	5	1	28,621		0	F	7,890,148	N
	SEELIGSON (ZONE 21-C-02,WEST)	JIM WELLS		11-01-67	6490	2	1	132,794		834		12,483,711	N
	SEELIGSON (ZONE 21-C-3)	KLEBERG		02-16-72	7008	1	0	18,334		4	F	8,546,696	
P	SEELIGSON (ZONE 21-D SW)	JIM WELLS		02-01-85	6757	2	2	471,782		9,857	F	877,694	
A	SEELIGSON (ZONE 21-E)	JIM WELLS	M	10-25-45	6906	1	1	4,430		0	F	1,821,820	N
	SEELIGSON (ZONE 21-E NC)	KLEBERG		07-02-71	7124	1	1	48,556		228	F	3,255,529	
	SEELIGSON (ZONE 21-E WEST)	JIM WELLS		08-24-60	6995	4	1	79,127		602	F	1,125,472	N
A	SEELIGSON (ZONE 21-F)	KLEBERG		03-10-74	6785	1	0	0		0		3,056,171	
P	SEELIGSON (ZONE 21-G-02)	JIM WELLS		08-25-60	7069	8	4	214,202		470	F	33,969,913	N
	SEELIGSON (ZONE 21-G-02,EAST)	JIM WELLS		04-01-68		1	0	0		0		273,176	N
A	SEELIGSON (ZONE 21-G-07)	KLEBERG		08-19-77	6680	1	0	599		0	F	2,043,174	
	SEELIGSON (ZONE 21-H, SEG 2)	JIM WELLS		05-30-65	7038	2	0	0		0		190,074	N
A	SEELIGSON (ZONE 22-B)	JIM WELLS		12-05-45	7225	1	1	242,078		3,142		242,078	N
	SEELIGSON (ZONE 22-C-02)	JIM WELLS		04-07-67	6898	1	0	0		0		88,617	N
A	SEELIGSON (ZONE 22-C-04)	JIM WELLS		01-12-84	6937	1	0	0		0		1,276,573	
	SEELIGSON (ZONE 22-F)	JIM WELLS		08-15-60	7360	1	0	0		0		242,149	N
	SEELIGSON (ZONE 22-G-02)	JIM WELLS		11-29-66	7506	1	0	0		0		3,815,180	N
	SEELIGSON (ZONE 22-K)	JIM WELLS		08-16-84	7172	1	0	0		0		392,504	
P	SEELIGSON (6700)	JIM WELLS		10-31-51	6727	3	2	184,926		1,205	F	2,963,594	N
	SEELIGSON (6820)	JIM WELLS		02-18-58	6815	1	1	78,187		476		394,945	N
	SEELIGSON (7100)	JIM WELLS		01-28-57	6915	2	1	71,119		694	F	554,380	N
P	SEGUNDO (OLMOS)	WEBB		11-28-73	6789	79	67	1,236,844		4,534	F	21,136,907	
	SEJITA (BAZAN)	DUVAL		06-21-65	7188	2	1	16,767		41	F	3,058,239	N
	SEJITA (DOLORES II FLT BLK A)	DUVAL		10-06-66	6750	1	0	0		0		256,345	N
	SEJITA (DOLORES III)	DUVAL		05-30-66	6775	1	0	0		0		0	N
P	SEJITA (HOCKLEY 1ST)	DUVAL		12-24-41	5340	5	3	1,258,717		0	F	49,371,482	N
	SEJITA (HOCKLEY 2ND)	DUVAL		02-11-45	5776	6	1	416,688		0		56,717,163	N
	SEJITA (HOCKLEY 3RD)	DUVAL		02-11-45	5776	2	0	0	C	0		0	N
	SEJITA (YEGUA, UP.)	DUVAL		01-10-65	6485	1	1	7,705		130		988,130	N
	SEJITA, EAST (STRAY SAND)	DUVAL		06-22-84	1874	1	1	11,929		0		57,962	
	SEJITA, EAST (800)	DUVAL		05-01-72	797	1	1	859		0		142,385	
	SEJITA, EAST (1220)	DUVAL		01-05-53	1250	1	0	0		0		3,555,654	N
	SEJITA EAST (1230)	DUVAL		12-16-78	1223	1	1	32,542		0		297,396	
	SEJITA, EAST (1300)	DUVAL		02-01-83	1314	1	1	16,525		0		56,551	
	SEJITA, EAST (1900)	DUVAL		01-26-66	1905	1	0	0		0		163,252	N
	SEJITA, N.E. (5400)	DUVAL		11-29-82	5402	1	1	753		0		54,495	

RAILROAD COMMISSION OF TEXAS
OIL AND GAS DIVISION
GAS WELL GAS PRODUCTION AND HYDROCARBON LIQUIDS RECOVERED ON LEASES, BY FIELD, FOR 1987

RRC DISTRICT 4

	FIELD NAME	COUNTY	DISCOVERY DATE	DEPTH (FEET)	TOTAL WELLS EOY	PROD WELLS EOY	TOTAL 1987 GROSS GAS (MCF)	PRODUCTION HYDROCARBON LIQ (BBLS)		CUMULATIVE GROSS GAS PRODUCTION TO 1-1-88 (MCF)	
	SERAFIN (WILCOX 5800)	ZAPATA	05-01-84	5783	1	1	46,668	0		213,126	
A	SEVEN SISTERS	DUVAL	08-01-66	1400	1	0	0	0		1,840	N
	SEVEN SISTERS (1200)	DUVAL	10-20-39	1250	3	0	3,088	0		305,805	N
	SEVEN SISTERS (1500)	DUVAL	01-10-59	1504	1	0	0	0		0	N
A	SEVEN SISTERS (2300)	DUVAL	03-22-65	2287	1	1	8,278	0		900,299	N
	SEVEN SISTERS (2350)	DUVAL	10-06-84	2352	1	0	0	0		0	
	SEVEN SISTERS (3000 YEGUA)	DUVAL	07-27-49	3038	1	0	0	0		0	N
P	SEVEN SISTERS, E. (HOUSE AB)	DUVAL	12-05-82	13628	8	8	3,436,339	0	F	19,389,217	
P	SEVEN SISTERS, E. (HOWELL SAND)	DUVAL	05-13-81	15050	8	6	7,474,671	0	F	85,903,516	
P	SEVEN SISTERS, EAST (0-55)	DUVAL	05-31-83	14916	8	7	4,602,087	0	F	77,073,022	
P	SEVEN SISTERS, E. (REAGAN)	DUVAL	01-25-82	11543	4	4	2,084,039	40	F	19,370,311	
P	SEVEN SISTERS, E (REAGAN D FB 1)	DUVAL	02-09-85	12015	3	2	659,630	0		6,092,140	
	SEVEN SISTER, E. (REAGAN SEG. 1)	DUVAL	06-10-87	11452	1	1	408,126	0		408,126	
	SEVEN SISTERS, E. (WELDER)	DUVAL	07-24-86	10626	1	1	31,458	869		31,458	
P	SEVEN SISTERS, EAST (9400)	DUVAL	04-06-70	9468	2	2	273,049	855		9,964,510	
P	SEVEN SISTERS, EAST (9500)	DUVAL	12-28-68	9524	4	2	475,844	0	F	37,467,765	N
P	SEVEN SISTERS, EAST (10000)	DUVAL	12-28-68	9997	3	2	239,243	0	F	23,975,009	N
	SEVEN SISTERS, S. (WILCOX, LO.)	DUVAL	06-01-87	14294	1	0	1,446	4		1,446	
	SEVEN SISTERS,W. (WILCOX 1)	DUVAL	11-29-78	7880	1	1	116,640	471		1,936,281	
	SEVEN SISTERS,W.(WILCOX 1,N.)	DUVAL	04-09-80	7828	2	0	0	0		288	
	SEVEN SISTERS, W. (WILCOX 6)	DUVAL	11-29-78	8395	1	1	143,066	3,822		3,433,613	
	SEVEN SISTERS, W. (WILCOX 8)	DUVAL	02-21-80	8409	2	0	1,561	29		178,391	
A	SEVEN SISTERS, W. (5700)	DUVAL	11-07-83	5583	1	1	112,940	1,950		521,914	
	SEVENTY-SIX (FRIO)	DUVAL	11-15-53	1193	1	0	0	0		23,387	N
	SEVENTY-SIX, SOUTH (870)	DUVAL	12-12-71	870	1	0	0	0		120,988	
	SEVENTY-SIX, SOUTH (1300)	DUVAL	10-11-50	1345	1	0	0	0		30,452	N
	SHAMROCK COVE, E. (22 SAND)	NUECES	12-03-85	8285	1	1	422,161	2,667		895,197	
	SHARP RANCH	JIM WELLS	01-28-61	6983	1	1	10,078	0	F	1,384,301	N
	SHELL POINT (G-1)	NUECES	07-24-81	8338	2	0	31,753	277		2,537,047	
	SHELL POINT (MID. H)	NUECES	06-06-87	8662	1	1	29,076	308		29,076	
	SHELL POINT (6A)	NUECES	10-09-85	7918	1	1	11,592	550		29,954	
	SHELL POINT (18 SAND)	NUECES	09-25-85	8176	1	1	40,701	181		282,832	
	SHELL POINT (19 SAND)	NUECES	10-06-82	8183	2	0	150,748	1,344		2,451,283	
	SHEPHERD (CRUTCHFIELD)	HIDALGO	09-28-56	7019	1	1	28,547	210	F	3,527,860	N
	SHEPHERD (MELLINGER)	HIDALGO	10-30-57	6727	2	0	0	0		637,924	N
	SHEPHERD (6240 STRAY)	HIDALGO	11-23-73	6239	1	1	24,887	126	F	801,192	
P	SHEPHERD, S. (FRIO)	HIDALGO	08-11-81	8204	3	3	1,472,630	11,014		8,286,202	
	SHEPHERD, SE. (MARKS)	HIDALGO	02-02-87	8458	1	1	87,974	709		87,974	
	SHEPHERDS (FRIO 7400)	HIDALGO	09-11-82	7420	1	0	0	0		142,117	
	SHIELD (FRIO D)	NUECES	11-01-61	7004	1	0	0	0		0	N
	SHIELD (FRIO F)	NUECES	08-01-61	7036	1	0	0	0		0	N
	SHIELD (7500)	NUECES	11-11-62	7481	1	0	0	0		91,961	N
	SHIELD (7550)	NUECES	10-11-84	7550	1	1	28,542	628	F	91,232	
	SHIELD, S.W. (7650)	NUECES	02-17-79	7655	1	1	7,452	0		131,650	
	SINTON (-A- SAND)	SAN PATRICIO	07-10-87	4853	1	1	45,641	253		45,641	
A	SINTON, NORTH	SAN PATRICIO	10-29-70	5412	2	1	131,576	0	F	1,261,632	
	SINTON, NORTH (1400)	SAN PATRICIO	04-01-53	1425	1	0	0	0		212,997	N
	SINTON, NORTH (1500)	SAN PATRICIO	09-30-54	1566	1	1	6,760	0		313,789	N
	SINTON, NORTH (1950)	SAN PATRICIO	10-13-61	1950	2	0	0	0		19,881	N
A	SINTON, NORTH (2050)	SAN PATRICIO	12-04-67	2047	1	0	0	0		60,844	N
	SINTON, NORTH (2330)	SAN PATRICIO	08-26-77	2395	1	0	701	0		50,525	
	SINTON, NORTH (3175)	SAN PATRICIO	04-30-68	3174	1	0	0	0		277,170	N
A	SINTON, WEST (SHALLOW)	SAN PATRICIO	12-01-44	3368	4	0	3,801	1,029		260,915	N
	SINTON, WEST (SHALLOW 1140)	SAN PATRICIO	12-16-74	1140	1	0	0	0		817	
	SINTON, WEST (1500 LAGARTO)	SAN PATRICIO	12-08-52	1524	1	0	0	0		3,047	N
	SINTON, WEST (1750)	SAN PATRICIO	03-10-82	1745	1	0	577	0		33,276	
	SINTON, WEST (2050)	SAN PATRICIO	06-10-73	2051	2	0	0	0		120,227	
	SINTON, WEST (3385)	SAN PATRICIO	08-28-82	3380	1	0	1,446	0		63,004	
	SINTON SHALLOW, WEST (1300)	SAN PATRICIO	03-22-59	1330	1	0	0	0		0	N
	SINTON SHALLOW, WEST (1800)	SAN PATRICIO	04-27-49	1865	2	0	0	0		4,153	N
	SINTON SHALLOW, WEST (1900)	SAN PATRICIO	02-10-51	1954	1	0	0	0		0	N
	SINTON SHALLOW, WEST (2150)	SAN PATRICIO	06-15-59	2150	1	0	0	0		300,706	N
	SINTON SHALLOW, WEST (2300)	SAN PATRICIO	04-02-52	2333	1	0	0	0		0	N
	SLATOR RANCH (WILCOX)	WEBB	03-12-76	6410	1	1	2,480	0	F	15,070	
	SODVILLE (MIOCENE 1990)	SAN PATRICIO	07-28-75	1983	1	0	0	0		6,438	
A	SODVILLE, WEST (7100)	SAN PATRICIO	10-25-72	7146	1	1	60,793	3,020		2,202,978	
	SOLO MUERTO (YEGUA ROLLERT)	JIM WELLS	11-16-84	7058	1	1	119,618	1,691		681,176	
	SORILLO (VICKSBURG 11,600)	KENEDY	02-26-68	11546	1	0	35,735	1,201		733,331	N
	SOUTH ASSUMPTION (YEGUA)	JIM HOGG	12-04-81	6398	1	0	0	0		0	
	SOUTH HARBOUR ISLAND (C-2)	NUECES	02-23-81	9176	1	0	88	0		238	
	SOUTHLAND (COLE, LOWER)	DUVAL	11-08-60	3752	1	1	2,541	0	F	23,866	N
	SOUTHLAND (GRAVIS)	DUVAL	10-13-50	4803	1	1	810	0		304,298	N
	SOUTHLAND (PETTUS 5300)	DUVAL	01-05-39	5298	1	0	0	0		0	N
P	SOUTHLAND (TEDDLIE)	DUVAL	05-20-41	4485	6	5	17,822	0	F	1,463,164	N
	SOUTHLAND (5580)	DUVAL	09-25-76	5582	2	1	309	0	F	299,745	
	SPARTAN (3300)	SAN PATRICIO	12-28-52	3300	1	0	0	0		0	N
	SPARTAN (6900 SAND)	SAN PATRICIO	03-28-75	6904	1	0	0	0		273,603	
	SPARTAN (8600)	SAN PATRICIO	10-04-85	8602	1	0	0	0		131,908	
	SPARTAN, SOUTH (7750)	SAN PATRICIO	10-06-80	7784	1	0	20,561	132		592,543	
	SPIDER (PETTUS 5180)	JIM HOGG	01-04-86	5178	1	0	78	10		177,860	
	SPIDER (YEGUA 6160)	JIM HOGG	03-19-87	6163	1	1	36,354	519		36,354	
P	SPRINT, S. (FRIO A)	KLEBERG	09-02-68	9915	3	2	3,667,382	0	F	36,607,533	N
	SQUIRE(2400)	DUVAL	01-21-74	2391	1	0	0	0		48,544	
	SQUIRE (2900)	DUVAL	09-01-81	2940	2	0	0	0		44,782	
	STAGGS (700)	WEBB	01-27-82	709	1	0	7,009	0		150,653	
	STAGGS (823)	WEBB	07-15-82	823	2	0	0	0		33,842	
	STARK (10,300)	SAN PATRICIO	10-10-57	10361	1	1	8,190	76	F	452,106	N
	STARR BRITE,W(4800)	DUVAL	06-10-77	4815	1	0	0	0		79,709	
	STARR BRITE, W. (4900)	DUVAL	08-17-81	4918	2	2	12,692	518		96,382	
	STARR BRITE, W. (5380)	DUVAL	12-13-85	5381	1	1	22,153	9		62,037	
	STARR BRITE, W. (5980)	DUVAL	07-24-82	6008	3	1	37,110	271	F	467,594	
	STARR BRITE, W. (6860 YEGUA)	DUVAL	09-20-84	6868	1	1	34,051	786		165,999	
	STARR BRITE, W. (6970 YEGUA)	DUVAL	12-30-84	6970	1	1	52,544	782		182,026	
P	STARR BRITE, W. (7080 YEGUA)	DUVAL	04-16-84	7082	12	12	3,409,439	49,444		16,061,561	
	STARR BRITE, W. (7215 YEGUA)	DUVAL	04-16-84	7215	1	1	52,379	1,222		343,976	
	STARR COUNTY, NE. (K-1 GAS 4204)	STARR	05-08-33	5430	6	1	10,557	0		15,167,316	N
	STARR, NORTH (7000)	STARR	10-25-82	7410	1	1	72,054	46		1,168,709	
A	STEDMAN ISLAND	NUECES	11-06-56	7596	1	0	20,305	564		108,912	N
	STEDMAN ISLAND (84 SAND)	NUECES	01-05-82	8808	1	0	30,058	0	F	331,672	

GAS WELL GAS PRODUCTION AND HYDROCARBON LIQUIDS RECOVERED ON LEASES, BY FIELD, FOR 1987

RRC DISTRICT 4

	FIELD NAME	COUNTY	DISCOVERY DATE	DEPTH (FEET)	TOTAL WELLS EOY	PROD WELLS EOY	TOTAL 1987 PRODUCTION GROSS GAS (MCF)	HYDROCARBON LIQ (BBLS)		CUMULATIVE GROSS GAS PRODUCTION TO 1-1-88 (MCF)	
	STEDMAN ISLAND(C-1)	NUECES	06-28-74	8854	1	0	76,911	0	F	2,121,823	
	STEDMAN ISLAND (C-2A)	NUECES	01-24-84	8986	1	1	73,949	489		479,259	
	STEDMAN ISLAND (C-6)	NUECES	06-20-66	9303	1	0	571,402	0	F	7,528,437	N
	STEDMAN ISLAND (7300)	NUECES	10-31-51	7280	1	1	85,616	0		1,418,963	N
A	STEDMAN ISLAND (8120 FRIO)	NUECES	06-05-86	9114	1	0	579,939	0	F	771,387	
	STEDMAN ISLAND (8200)	NUECES	02-08-56	8194	1	0	0	0		795,298	N
	STEDMAN ISLAND, N. (7300)	NUECES	03-09-70	7338	2	1	7,839	60	F	2,063,766	
	STILLMAN (H-33, L-22)	KENEDY	05-01-71	8451	1	1	11,589	0	F	242,278	
	STILLMAN (H-33,III,N)	KENEDY	01-01-57	8354	1	1	115,148	0	F	2,357,984	N
	STILLMAN (I-61)	KENEDY	03-22-80	9852	1	0	0	0		502,574	
	STILLMAN (K-00, W.)	KENEDY	01-03-84	10924	1	1	40,399	0	F	198,188	
	STILLMAN (K-00 III, K-32)	KENEDY	05-01-71	10973	1	0	0	0		710,809	
	STILLMAN (K-32,I)	KENEDY	10-04-80	11542	1	0	0	0		133,255	
	STILLMAN (K-32, 43 II, L-22 II)	KENEDY	05-01-71	11423	1	1	118,913	0	F	4,942,810	
	STILLMAN (K-43)	KENEDY	12-21-79	11720	4	1	387,267	0	F	10,141,679	
	STILLMAN (L-36,II)	KENEDY	05-27-78	12356	1	0	0	0		2,876,466	
	STILLMAN (L-46)	KENEDY	01-30-80	12011	1	1	313,700	0	F	1,131,695	
P	STILLMAN (SHALLOW)	KENEDY	M 05-01-72	5500	42	2	3,435,680	0	F	113,011,017	
	STRAKE (2320)	DUVAL	03-12-80	2316	1	0	0	0		18,053	
A	STRAKE (2500)	DUVAL	10-13-52	2503	1	0	0	0		109,621	N
	STRAKE DEEP (CARRIZO P-2)	DUVAL	07-29-86	9622	1	0	0	0		178,959	
	STRAKE, NORTH (OAKVILLE)	DUVAL	09-12-81	330	6	6	29,691	0		174,704	
	STRAKE, NORTH DEEP (WIL-CAR P)	DUVAL	03-16-87	9515	1	1	154,089	2,024		154,089	
A	STRATTON	KLEBERG	10-27-75	6840	4	3	62,512	0	F	1,299,804	
P	STRATTON (A-5300)	JIM WELLS	M 02-14-45	5325	5	4	294,070	0	F	13,061,319	N
	STRATTON (A-5400)	JIM WELLS	03-02-64	5531	1	1	35,512	298	F	978,367	N
	STRATTON (ARROYO 4-6700)	JIM WELLS	M 03-24-55	6778	2	0	98,452	0		4,275,262	N
	STRATTON (AUSTIN, SOUTH UPPER)	NUECES	06-25-65	6947	1	0	0	0		265,959	N
	STRATTON (AUSTIN, UPPER)	JIM WELLS	M 01-23-45	6968	1	1	31,063	0	F	7,680,304	N
P	STRATTON (AUSTIN, WEST MIDDLE)	JIM WELLS	M 09-09-46	6830	5	2	129,959	0		6,460,417	N
P	STRATTON (AUSTIN, WEST UPPER)	JIM WELLS	M 02-19-42	6656	7	3	226,820	0		12,783,968	N
	STRATTON (B-22)	JIM WELLS	10-12-67	4419	1	1	9,040	0		3,298,403	N
	STRATTON (B-27)	JIM WELLS	M 12-16-66	4420	3	1	24,269	0		5,680,031	N
P	STRATTON (B-5300)	JIM WELLS	M 11-15-46	5298	6	5	231,065	0	F	7,024,971	N
	STRATTON (B-5400)	JIM WELLS	12-27-60	5512	2	0	0	0		1,046,845	N
A	STRATTON (BERTRAM)	JIM WELLS	M 04-23-38	6500	14	6	598,833	C 0	F	75,621,341	N
	STRATTON (BERTRAM A)	KLEBERG	02-21-86	6499	1	0	77,974	0	F	252,298	
A	STRATTON (BERTRAM B)	KLEBERG	11-27-74	6092	1	1	17,924	0	F	1,234,977	
P	STRATTON (BERTRAM NORTH)	NUECES	01-27-46	6255	2	1	18,344	0		7,980,100	N
P	STRATTON (BERTRAM WEST)	JIM WELLS	M 05-31-48	6096	6	5	240,503	0	F	14,958,287	N
	STRATTON (C-35-3)	NUECES	08-10-84	5242	1	1	15,009	0	F	67,429	
P	STRATTON (C-5300)	NUECES	M 12-15-45	5465	4	4	157,514	0	F	4,415,636	N
P	STRATTON (COMSTOCK)	NUECES	M 07-27-37	4718	13	7	240,337	0	F	18,054,752	N
P	STRATTON (COMSTOCK-B 4700)	JIM WELLS	M 08-14-46	4719	5	2	214,302	0	F	2,813,667	N
	STRATTON (COMSTOCK-C 4600)	JIM WELLS	07-02-46	4662	1	0	0	0		22,093	N
P	STRATTON (D- 6)	NUECES	05-07-60	5290	4	3	283,741	0	F	3,766,421	N
P	STRATTON (D-18)	NUECES	04-18-70	5502	5	4	391,985	0	F	3,632,451	
	STRATTON (D-20)	NUECES	03-27-84	5465	1	1	123,413	0	F	477,123	
P	STRATTON (D-23)	NUECES	04-01-68	5432	4	2	47,013	0	F	406,474	N
P	STRATTON (D-26)	JIM WELLS	M 05-07-60	5432	6	3	109,359	0	F	3,267,670	N
	STRATTON (D-26-2)	NUECES	11-14-84	5552	1	1	46,139	0	F	332,850	
	STRATTON (D-35, RES. 3-E)	NUECES	01-24-86	5750	1	1	31,195	0	F	156,130	
	STRATTON (D-40)	JIM WELLS	M 11-04-62	5445	2	0	0	0		448,655	N
P	STRATTON (D-49)	JIM WELLS	M 06-27-59	5543	5	4	82,131	0	F	7,343,692	N
	STRATTON (D-49-1)	NUECES	04-02-86	5810	1	1	31,865	0	F	129,830	
	STRATTON (E-13-1)	NUECES	12-19-86	5940	1	1	36,212	0	F	36,212	
	STRATTON (E-18-2)	NUECES	M 10-05-65	5890	1	1	57,923	0	F	1,699,816	N
	STRATTON (E-18-3)	NUECES	12-07-83	5970	1	1	87,683	0	F	385,985	
P	STRATTON (E-25)	JIM WELLS	M 02-27-55	5863	7	4	224,151	0	F	10,795,697	N
P	STRATTON (E-31)	JIM WELLS	M 06-27-59	5804	17	13	785,512	0	F	9,308,443	N
	STRATTON (E-31-6)	NUECES	12-07-83	9500	1	1	87,649	0	F	396,771	
	STRATTON (E-31-7)	NUECES	09-19-84	6176	1	1	73,879	0	F	306,742	
	STRATTON (E-41-3)	NUECES	M 10-05-65	6134	1	0	0	0		257,684	N
	STRATTON (E-41-4)	KLEBERG	09-01-84	6303	1	1	65,772	0	F	873,418	
	STRATTON (E-49-18)	KLEBERG	M 01-24-77	6375	2	0	0	0		44,074	
	STRATTON (E-93)	JIM WELLS	02-11-74	4909	1	1	28,837	0	F	581,273	
	STRATTON (F- 2)	NUECES	02-18-72	6337	2	0	0	0		284,613	
	STRATTON (F-03,E)	KLEBERG	03-26-74	5000	2	0	0	0		1,302,032	
	STRATTON (F-20)	KLEBERG	M 09-22-62	6682	1	1	7,043	0	F	973,702	N
	STRATTON (F-22)	NUECES	04-02-80	6735	1	1	153,845	0	F	1,795,946	
	STRATTON (F-23)	KLEBERG	04-27-75	5233	1	0	0	0		528,419	
A	STRATTON (F-25)	KLEBERG	04-23-38	6700	1	1	20,563	0	F	155,708	N
P	STRATTON (F-25-1)	NUECES	04-08-86	6591	2	2	91,385	0	F	170,027	
	STRATTON (F-25-4)	KLEBERG	11-01-76	6570	1	1	123,491	0		2,646,290	
	STRATTON (F-25-6)	NUECES	07-14-87	6612	1	0	19,144	0		19,144	
P	STRATTON (F-28)	NUECES	07-26-60	6617	3	2	182,920	0	F	4,587,687	N
	STRATTON (F-30)	KLEBERG	M 06-15-73	5272	3	2	70,459	0	F	7,077,938	
A	STRATTON (F-31)	KLEBERG	M 04-24-61	6773	2	0	37,065	0	F	3,479,836	N
	STRATTON (F-31-1)	NUECES	12-07-83	6628	1	0	43,768	0	F	909,920	
	STRATTON (F-31, RES. 11)	NUECES	10-15-81	6632	1	1	217,959	0	F	2,708,424	
	STRATTON (F-31-12)	NUECES	01-20-82	6708	3	1	102,536	0	F	1,154,350	
	STRATTON (F-34-7)	KLEBERG	05-10-64	6758	1	0	6,137	0		658,857	N
	STRATTON (F-34-8)	NUECES	12-30-65	6762	1	1	24,115	0		944,895	N
P	STRATTON (F-34-9)	KLEBERG	03-11-72	6796	3	3	106,880	0	F	547,094	
	STRATTON (F-37)	NUECES	06-16-59	6816	1	0	0	0		0	N
P	STRATTON (F-39)	NUECES	03-05-52	6692	5	2	234,513	0	F	5,340,582	N
A	STRATTON (F-39-10)	KLEBERG	04-27-61	6968	2	1	270,614	0		6,287,470	N
A	STRATTON (F-39-11)	NUECES	12-07-82	6854	1	0	24,440	0	F	610,353	
	STRATTON (F-39-14)	NUECES	01-20-82	6821	2	1	75,693	0	F	2,333,590	
	STRATTON(F-43)	JIM WELLS	12-16-73	5446	2	2	64,521	0	F	882,618	
A	STRATTON (F-44)	NUECES	05-01-53	6730	1	0	0	0		0	N
	STRATTON (F-46)	KLEBERG	07-25-62	7263	1	0	15,390	0		1,334,915	N
	STRATTON (F-52,U)	JIM WELLS	03-25-76	5512	3	3	64,138	0	F	853,780	
	STRATTON (F-94)	KLEBERG	02-06-76	5963	1	0	0	0		277,151	
A	STRATTON (G-00)	KLEBERG	02-11-81	7000	1	1	9,773	0	F	101,052	
A	STRATTON (G- 2)	KLEBERG	M 12-12-53	6858	1	1	16,701	0	F	1,079,202	N
	STRATTON (G-00, SW)	KLEBERG	05-03-83	6968	1	1	16,455	0	F	142,825	
	STRATTON (G-2-7)	NUECES	02-06-87	6900	1	1	83,420	0	F	83,420	
	STRATTON (G-9-15)	NUECES	07-14-87	6982	2	1	66,656	0		66,656	

RAILROAD COMMISSION OF TEXAS
OIL AND GAS DIVISION
GAS WELL GAS PRODUCTION AND HYDROCARBON LIQUIDS RECOVERED ON LEASES, BY FIELD, FOR 1987

RRC DISTRICT 4

	FIELD NAME	COUNTY		DISCOVERY DATE	DEPTH (FEET)	TOTAL WELLS EOY	PROD WELLS EOY	TOTAL 1987 GROSS GAS (MCF)		PRODUCTION HYDROCARBON LIQ (BBLS)		CUMULATIVE GROSS GAS PRODUCTION TO 1-1-88 (MCF)	
	STRATTON (G-9-4)	NUECES		12-02-83	7012	1	1	83,065		0	F	509,753	
	STRATTON (G-9, RES. 7)	NUECES		12-16-80	6930	1	0	0		0		242,491	
P	STRATTON (G-9, RES. 8)	NUECES		06-05-81	6987	3	2	86,679		1	F	1,011,582	
P	STRATTON (G-9-9)	NUECES		08-08-82	7060	3	3	124,763		0	F	662,987	
P	STRATTON (G-9 RES. 10)	NUECES		10-01-82	7016	3	2	105,592		1	F	714,974	
	STRATTON (G-9 RES. 12)	NUECES		12-27-85	6890	1	1	22,007		0	F	76,119	
	STRATTON (G-9, RES. 13)	NUECES		02-12-86	7205	1	1	116,971		0	F	190,769	
	STRATTON (G-9-14)	NUECES		02-02-87	7119	1	1	289,023		0	F	289,023	
	STRATTON (G-15)	NUECES		04-23-38	6500	2	0	8,534		0	F	2,009,930	N
	STRATTON (G-15-2)	NUECES		11-01-82	6956	1	1	111,910		0	F	294,978	
	STRATTON (G-17)	KLEBERG		03-27-81	7195	1	1	50,923		0	F	721,021	
	STRATTON (G-21-5)	NUECES		08-08-82	7292	1	0	60,239		0	F	4,353,418	
	STRATTON (G-21-6)	NUECES		11-01-82	7074	1	0	0		0		169,154	
A	STRATTON (G-21, RES.4)	NUECES		05-11-81	7285	2	1	166,807		0	F	2,493,449	
	STRATTON (G-24)	KLEBERG		02-01-83	6253	1	0	1,617		0	F	45,115	
	STRATTON (G-29-5)	NUECES		02-12-86	7490	1	1	285,492		0	F	615,422	
	STRATTON (G-29-6)	NUECES		05-02-85	7278	1	0	7,896		0	F	60,824	
	STRATTON (G-56)	KLEBERG		04-22-75	6523	1	1	12,964		0	F	654,443	
	STRATTON (GARDNER-WARDNER,B)	JIM WELLS		01-25-79	6578	1	0	0		0		85,368	
P	STRATTON (GOLIAD)	NUECES		06-23-81	510	4	2	239,823		0	F	706,862	
A	STRATTON (H-23 SAND)	NUECES		06-21-81	7365	1	0	0		0		166,345	
	STRATTON (H-37, RES. 2)	NUECES		11-14-81	7494	1	0	2,785		0	F	1,831,752	
	STRATTON (HET, LOWER)	JIM WELLS	M	10-12-52	4110	6	0	0		0		14,727,416	N
	STRATTON (I-33)	KLEBERG	M	04-03-69	8330	1	1	5,351		0	F	124,472	N
	STRATTON (J-2, RES. 1)	NUECES		11-14-81	7630	1	0	0		0		95,387	
	STRATTON (J-8)	NUECES		05-09-84	7688	1	1	63,444		0	F	297,759	
P	STRATTON (J-10)	JIM WELLS	M	11-01-52	7304	3	1	48,122		0	F	1,648,372	N
	STRATTON (J-10, E)	NUECES		04-07-81	8024	2	1	32,325		748		370,567	
A	STRATTON (JUAN)	JIM WELLS	M	04-23-38	6500	5	3	226,686		0	F	16,987,634	N
	STRATTON (K-41)	NUECES		11-02-82	8300	1	1	21,403		622		359,263	
	STRATTON (K-20)	NUECES		05-19-79	8104	1	0	0		0		699,773	
	STRATTON (K-33)	NUECES	M	03-18-77	8260	2	0	0		0		8,650,221	
P	STRATTON (M-24)	NUECES		07-13-78	9108	2	1	73,889		0	F	2,472,135	
A	STRATTON (L- 4)	KLEBERG		04-23-38	6500	8	0	34,500		0	F	26,456,939	N
	STRATTON (L-5-2)	NUECES		09-07-84	8471	1	1	182,877		0	F	1,104,528	
A	STRATTON (L-12)	KLEBERG		04-18-63	6303	1	0	0		0		9,006,977	N
	STRATTON (L-16,L)	KLEBERG		08-15-81	6260	1	1	15,389		0	F	235,837	
	STRATTON (M-12)	NUECES		06-07-77	9117	1	0	37,310		0	F	4,875,813	
A	STRATTON (L-16)	KLEBERG		04-23-38	6500	2	0	0		0		3,567,726	N
A	STRATTON (N-23, NC)	KLEBERG		07-15-81	6536	1	0	0		0		156,508	
	STRATTON (N-25)	KLEBERG		04-23-38	6500	2	0	0		0		3,025,172	N
	STRATTON (N-26-C)	KLEBERG		05-17-65	6658	2	2	110,624		0	F	708,700	N
	STRATTON (N-27, SW)	KLEBERG		11-13-75	6756	1	0	0		0		13,695	
P	STRATTON (P-4,N)	KLEBERG		08-24-77	6684	5	4	186,938		0	F	3,011,827	
	STRATTON (P-5)	KLEBERG		09-06-59	7060	2	1	30,708		0	F	5,047,309	N
	STRATTON (P-6, NE)	KLEBERG		11-25-74	6899	1	1	8,838		0	F	589,059	
	STRATTON (R-2)	KLEBERG		09-13-84	6865	2	0	959		0	F	99,703	
	STRATTON (R-2, U)	KLEBERG		01-10-72	6720	3	2	110,549		0	F	6,350,483	
	STRATTON (R-2, U,EAST)	KLEBERG		06-15-74	6806	1	0	0		0		142,809	
	STRATTON (R-2, L)	KLEBERG		07-22-73	6817	3	2	111,023		0	F	13,227,781	
	STRATTON (R-2, S.)	KLEBERG		12-09-82	6833	1	0	0		0		202,533	
	STRATTON (R- 3, S.)	KLEBERG		07-24-74	6900	1	1	6,430		0	F	312,714	
A	STRATTON (R-4, E.)	KLEBERG		12-19-76	6867	1	0	0		0		740,250	
	STRATTON (R- 5,6750)	KLEBERG		10-31-53	6791	5	2	219,515		0	F	16,174,719	N
	STRATTON (R-6,E)	KLEBERG		05-10-78	6870	2	0	0		0		612,128	
A	STRATTON (R-13)	KLEBERG		04-23-38	6990	3	0	0		0		18,261,256	N
	STRATTON (RES. 3 G-15)	NUECES		04-08-86	6969	1	1	157,316		0	F	350,916	
P	STRATTON (RIVERS LOWER)	NUECES	M	04-23-38	6500	5	4	196,945		0		16,091,017	N
P	STRATTON (RIVERS UPPER A)	JIM WELLS	M	01-09-46	5625	13	11	725,368		0	F	27,834,960	N
P	STRATTON (RIVERS UPPER B)	NUECES	M	12-12-60	5485	10	8	446,342		0	F	28,514,395	N
A	STRATTON (S-4)	KLEBERG		04-23-38	6526	3	1	161,729		0	F	7,178,907	N
A	STRATTON (SELLERS)	JIM WELLS	M	10-08-40	6487	1	0	0		0		25,787	N
A	STRATTON (SELLERS UPPER)	NUECES		04-23-38	6500	1	1	35,083		0	F	1,748,155	N
P	STRATTON (SELLERS UPPER GAS)	JIM WELLS	M	04-28-54	6398	5	3	40,037		0	F	1,958,081	N
	STRATTON (SELLERS 2)	KLEBERG	M	06-28-44	6442	1	0	18,142		0		506,988	N
	STRATTON (SELLERS 2,SE)	KLEBERG		05-21-73	6404	3	2	208,953		0	F	938,007	
	STRATTON (U-3)	KLEBERG		02-12-73	7152	1	0	0		0		1,582,486	
	STRATTON (V-3)	JIM WELLS	M	08-18-69	7332	1	1	24,999		0	F	3,223,905	N
	STRATTON (V-11)	KLEBERG		08-20-74	7290	2	0	0		0		519,424	
	STRATTON (V - 29)	KLEBERG		03-05-78	8076	1	1	15,675		0	F	406,243	
	STRATTON (W-15)	NUECES		11-02-63	6363	1	1	7,869		0		422,106	N
	STRATTON (W-39, SW)	KLEBERG		04-26-71	6810	1	0	234		0	F	542,421	
A	STRATTON (W-39-2)	NUECES		07-24-65	6904	1	0	0		0		4,666	N
A	STRATTON (W-39-3)	KLEBERG		01-12-75	6948	1	0	0		0		4,469,105	
	STRATTON(W-39-4)	KLEBERG		12-18-71	6929	1	1	77,095		0	F	2,022,133	
	STRATTON (W-59-1)	KLEBERG		02-17-87	7504	1	1	93,894		0		93,894	
	STRATTON (W-67)	JIM WELLS		05-25-60	6699	1	0	0		0		1,064,162	N
	STRATTON (W-69)	JIM WELLS	M	06-14-60	6724	1	0	113,399		0		2,153,279	N
P	STRATTON (W-92)	JIM WELLS	M	06-14-60	6797	5	3	186,674		0	F	11,288,042	N
A	STRATTON (WARDNER)	JIM WELLS	M	04-23-38	6500	17	8	708,109	C	0	F	131,494,143	N
P	STRATTON (WARDNER WEST - GAS)	JIM WELLS	M	02-01-73	6162	8	5	119,558		0	F	13,735,911	
	STRATTON (ZONE F-16-3)	KLEBERG		05-11-77	6530	1	1	9,008		0	F	65,804	
	STRATTON (ZONE H-37, S)	KLEBERG		05-01-86	7370	1	0	59,678		604	F	211,330	
	STRATTON (4300)	JIM WELLS	M	01-17-68	4320	3	2	59,864		0	F	10,231,342	N
	STRATTON (4500,Z)	JIM WELLS		01-14-69	6850	1	1	58,170		0	F	2,545,370	N
	STRATTON (4900)	NUECES		08-01-46	4852	1	0	0		0		2,264,370	N
P	STRATTON (5000)	NUECES	M	10-31-44	4980	5	3	87,657		0	F	8,051,765	N
	STRATTON (5100)	JIM WELLS	M	11-20-50	4866	3	1	96,751		0	F	4,005,202	N
P	STRATTON (5200)	JIM WELLS	M	06-28-46	5085	6	4	179,945		0	F	6,342,194	N
	STRATTON (5270)	KLEBERG		03-10-75	5264	1	0	0		0		28,754	
	STRATTON (5420)	KLEBERG		08-06-78	5397	1	0	0		0		9,865	
P	STRATTON (5800)	JIM WELLS	M	06-06-59	5697	4	3	144,721		0	F	7,272,537	N
	STRATTON (6200)	KLEBERG		01-29-84	6188	1	0	0		0		426,894	
A	STRATTON (6300 NORTH SEG.)	NUECES		08-15-46	6328	5	5	477,316		14	F	5,091,377	N
	STRATTON (6420 STRAY)	KLEBERG		10-29-86	6418	1	0	1,962		0	F	7,713	
	STRATTON (6700)	NUECES		03-03-51	6713	1	1	3,066		1	F	292,539	N
	STRATTON (6850)	KLEBERG		04-16-78	6856	1	0	0		0		143,011	
	STRATTON (7400)	KLEBERG		03-19-75	7430	1	0	0		0		276,642	
	STRATTON (7800)	NUECES		06-01-63	7839	1	0	31,995		348	F	1,495,833	N

GAS WELL GAS PRODUCTION AND HYDROCARBON LIQUIDS RECOVERED ON LEASES, BY FIELD, FOR 1987

RRC DISTRICT 4

	FIELD NAME	COUNTY		DISCOVERY DATE	DEPTH (FEET)	TOTAL WELLS EOY	PROD WELLS EOY	TOTAL 1987 GROSS GAS (MCF)		PRODUCTION HYDROCARBON LIQ (BBLS)		CUMULATIVE GROSS GAS PRODUCTION TO 1-1-88 (MCF)	
	STRATTON (8200)	NUECES		02-18-85	8202	1	1	35,290		0	F	180,015	
	STRATTON (8800)	NUECES		03-06-84	8836	1	0	3,417		0	F	36,895	
	STRATTON (8880)	KLEBERG		08-12-87	6646	1	0	240		0	F	240	
	STRONG(SAENZ 5300)	STARR		11-20-69	5278	1	0	0		0		1,949,497	N
	STRONG (SAENZ 7320)	STARR		12-31-77	7327	1	1	44,458		0	F	629,487	
A	STRONG (4700)	STARR		11-09-53	4700	2	1	6,334		0	F	1,644,463	N
	SULLIVAN CITY (FLORES)	HIDALGO	M	03-01-39	3437	1	0	4,417		2		404,660	N
	SULLIVAN CITY (FORDYCE,LO. 3400)	HIDALGO	M	02-03-64	3416	1	0	0		0		134,324	N
	SULLIVAN CITY (GARZA)	STARR	M	03-24-55	5194	1	1	104,463		301		411,659	N
	SULLIVAN CITY (STRAY 3000)	HIDALGO	M	10-19-68	3002	2	1	1,800		0		315,206	N
	SULLIVAN CITY (SULLIVAN 3400)	HIDALGO		12-12-65	3300	1	0	0		0		0	N
A	SULLIVAN CITY (VICKSBURG, LOWER)	HIDALGO		03-24-55	6052	2	1	20,213		8	F	183,830	N
	SULLIVAN CITY (VICKSBURG 5065)	HIDALGO		02-10-81	5065	1	0	0		0		72,437	
	SULLIVAN CITY (2975)	HIDALGO		06-29-72	2993	1	1	10,252		0		291,199	
	SULLIVAN CITY (3500)	HIDALGO		02-15-60	3475	1	1	27,926		0		250,154	N
	SULLIVAN CITY (3550)	HIDALGO		08-13-69	3555	1	1	6,388		0		178,357	N
	SULLIVAN CITY (4850)	STARR		06-06-82	4893	2	1	34,211		235		572,724	
	SULLIVAN CITY, SE.	HIDALGO		07-11-77	3372	1	0	0		0		174,131	
	SUN (A SAND)	STARR		00-00-00	3830	3	0	0		0		8,098,624	N
P	SUN	STARR		09-28-69	4827	4	3	495,528		721	F	4,359,409	N
	SUN (C-1 FRIO)	STARR		11-17-38	4116	1	0	0		0		2,770,475	N
	SUN (C-1-K)	STARR		01-16-71	4183	1	1	30,945		81	F	2,960,412	
	SUN (C-2)	STARR		08-14-55	4256	3	1	34,655		0	F	3,342,545	N
A	SUN (D-1)	STARR		06-19-42	4563	10	6	182,271		434	F	18,574,532	N
A	SUN (D-2-B)	STARR		06-01-66		7	1	25,934		747	F	7,096,449	N
	SUN (D-3-D)	STARR		04-26-76	4735	1	1	52,374		88		850,749	
	SUN (D-3-G)	STARR		08-12-77	4745	1	1	22,908		0	F	241,049	
	SUN (D-4)	STARR		04-01-64	4770	1	1	18,268		0		18,268	N
	SUN (D-4-C)	STARR		01-21-82	4828	1	0	0		0		3,541	
	SUN (DX)	STARR		01-27-71	4580	1	1	31,117		90	F	5,731,367	
	SUN (E-1)	STARR		07-27-45	4842	1	1	16,258		17	F	622,457	N
A	SUN (F-1-M 4950)	STARR		08-10-70	4786	15	9	563,492		303	F	6,043,354	
	SUN (F-1-U)	STARR		12-13-76	4734	2	1	6,148		17	F	348,785	
A	SUN (F-2-A)	STARR		05-16-69	4892	4	0	0		0		1,165,202	N
A	SUN (F-2, LO., NW.)	STARR		06-26-77	4736	1	1	17,242		0	F	1,424,202	
	SUN (F-3-D)	STARR		12-03-81	4857	2	1	75,259		84		434,721	
A	SUN (F-4-G)	STARR		09-19-84	4890	1	0	0		0		3,178	
A	SUN (G-1, EAST)	STARR		02-14-82	5064	1	0	0		0		20,575	
A	SUN (H-1)	STARR		09-06-65	5094	3	1	73,045		0	F	7,595,312	N
	SUN (5200)	STARR		01-07-77	5206	1	0	0		0		72,645	
	SUN (6000)	STARR		02-14-83	5999	1	0	0		0		3,933	
	SUN (6550 VICKSBURG)	STARR		05-06-77		1	1	42,113		0	F	878,537	
	SUN (6560 VICKSBURG)	STARR		03-01-72	6572	1	0	11,685		88		821,930	
	SUN (7700 VICKSBURG)	STARR		10-22-83	7738	2	0	0		0		341,012	
	SUN (8300 VICKSBURG)	STARR		11-08-84	8302	1	1	102,193		696		452,027	
	SUN (8440 VICKSBURG)	STARR		04-13-77	8439	1	0	0		0		19,645	
	SUN, EAST (MCKINNEY 5266)	STARR		07-05-86	5266	1	1	83,206		152		134,694	
A	SUN, EAST (4810)	STARR		03-07-59	4810	1	1	71,280		192	F	3,721,251	N
A	SUN, NORTH	STARR		12-23-51	5386	1	0	0		0		210,336	N
	SUN, NORTH (A-2 3900)	STARR		05-25-54	3974	1	1	9,184	C	0	F	1,821,361	N
A	SUN, NORTH (C-3-A)	STARR		12-23-51	4710	1	1	106,365		169	F	1,914,165	N
A	SUN, NORTH (C-3-B)	STARR		08-05-72	4262	2	1	8,605		0	F	1,399,471	
A	SUN, NORTH (C-3-C)	STARR		11-20-83	4462	2	0	6,511		60	F	347,770	
	SUN, NORTH (C-3-C-3)	STARR		05-03-86	4528	2	0	107,761		638		566,484	
	SUN, NORTH (C-5)	STARR		07-11-61	4917	1	1	10,094		144		456,698	N
P	SUN, NORTH (CLARK, UPPER I)	STARR		12-23-51	5400	2	2	104,018		959	F	1,040,204	N
A	SUN, NORTH (CLARK, UPPER II)	STARR		12-23-51	5400	1	1	9,886		78		201,823	N
	SUN, NORTH (D-1 RES. 2)	STARR		11-15-66	4758	1	1	146,089		197		1,999,710	N
	SUN, NORTH (D-2-G)	STARR		12-06-72	4804	1	0	0		0		142,202	
	SUN, NORTH (D-3, D-3)	STARR		09-05-86	4988	1	1	88,776		1,653	F	134,872	
	SUN, NORTH (D-3-G)	STARR		09-17-76	4876	1	1	20,503		521		252,605	
	SUN, NORTH (D-4 RES. 3)	STARR		12-17-59	5523	1	0	17,651		0	F	748,202	N
	SUN, NORTH (DX-D)	STARR		09-20-66	5086	1	1	167,646		417	F	767,424	N
	SUN, N. (DX-D, SEG B)	STARR		12-02-81	4724	1	1	83,892		278	F	644,966	
	SUN, N. (D-X-G, SEG. B)	STARR		11-16-83	4764	1	0	0		0		431,689	
	SUN, N. (D-X-G, SEG. C)	STARR		12-12-86	5302	1	1	79,913		110	F	92,013	
	SUN, NORTH (F-1-M, SEG. 2)	STARR		10-14-82	5996	1	0	0		0		8,191	
	SUN, NORTH (F-2-10)	STARR		05-07-84	5660	1	0	0		0		216,706	
	SUN, NORTH (F-4 6380)	STARR		11-15-69	6376	1	1	103,508		1,455		1,984,013	N
	SUN, NORTH (F-4-D)	STARR		01-20-62	5497	1	0	117		2		287,586	N
	SUN,NORTH (F-4-G)	STARR		01-27-84	5293	1	1	44,719		249	F	236,922	
A	SUN, NORTH (F-4-K-4)	STARR		08-14-81	5264	1	1	35,543		0	F	250,464	
A	SUN, NORTH (F-4-P-4)	STARR		11-30-83	5418	1	0	2,362		67		129,003	
	SUN, NORTH (FRIO 4800)	STARR		12-11-84	4796	1	1	7,568		14	F	61,154	
	SUN, NORTH (FRIO 5375)	STARR		01-09-86	5351	1	0	6,939		24	F	51,480	
	SUN, NORTH (FRIO 5820)	STARR		02-18-87	5818	1	0	24,890		672		24,890	
A	SUN, NORTH (GARZA)	STARR		01-24-52	4350	9	7	1,011,582		2,041	F	48,105,895	N
	SUN, NORTH (GARZA, SOUTH 4200)	STARR		11-25-55	4227	1	1	36,019		3	F	1,585,128	N
	SUN, NORTH (H-4-3)	STARR		09-23-81	5753	1	0	3,344		0	F	95,343	
A	SUN, NORTH (H-4-4)	STARR		04-30-83	6137	1	1	56,638		253		376,832	
	SUN, NORTH (H-4-5)	STARR		05-10-83	6182	1	0	0		0		292,591	
	SUN, NORTH (RINCON 6650)	STARR		10-26-83	6652	1	0	3,551		49		166,036	
	SUN, NORTH (RINCON 7490)	STARR		04-02-82	7488	1	0	0		0		21,287	
	SUN, NORTH (VICKSBURG 6610)	STARR		11-20-75	6625	1	1	37,892		215		384,314	
	SUN, NORTH (VICKSBURG 7880)	STARR		01-20-82	7880	1	1	21,408		26	F	617,682	
	SUN, NORTH (4220)	STARR		09-11-81	4220	1	1	12,894		298		140,025	
	SUN, NORTH (4430)	STARR		01-18-79	4434	1	1	5,434		0		51,750	
	SUN, NORTH (4620)	STARR		10-14-81	4623	1	1	31,607		64		395,665	
P	SUN, NORTH (4900)	STARR		08-08-81	6011	2	1	28,326		0	F	891,851	
	SUN, NORTH (5000)	STARR		06-04-53	5004	3	1	33,467		124	F	3,720,536	N
A	SUN, NORTH (5100)	STARR		05-31-59	5146	1	0	0		0		436,410	N
	SUN, NORTH (5350)	STARR		06-21-84	5353	1	0	0		0		2,844	
A	SUN, NORTH (5500)	STARR		05-17-59	5498	1	0	0		0		156,307	N
	SUN NORTH (5625)	STARR		01-10-86	5626	1	1	269,453		704	F	679,170	
	SUN, NORTH (6000 FRIO)	STARR		02-09-85	6028	1	0	0		0		10,265	
	SUN, NORTH (6150)	STARR		05-23-81	6448	1	0	0		0		457,257	
	SUN, NORTH (6140)	STARR		06-14-77	6137	1	0	4,927		0	F	1,041,740	
	SUN, NORTH (6350)	STARR		08-24-84	6358	1	1	68,253		224		376,175	
	SUN, NORTH (6380)	STARR		03-18-87	6382	1	1	138,497		452		138,497	

RAILROAD COMMISSION OF TEXAS
OIL AND GAS DIVISION
GAS WELL GAS PRODUCTION AND HYDROCARBON LIQUIDS RECOVERED ON LEASES, BY FIELD, FOR 1987

RRC DISTRICT 4

	FIELD NAME	COUNTY	DISCOVERY DATE	DEPTH (FEET)	TOTAL WELLS EOY	PROD WELLS EOY	TOTAL 1987 GROSS GAS (MCF)	PRODUCTION HYDROCARBON LIQ (BBLS)		CUMULATIVE GROSS GAS PRODUCTION TO 1-1-88 (MCF)	
	SUN, NORTH (6390)	STARR	03-01-60	6390	1	0	0	0		44,740	N
	SUN, NORTH (6400)	STARR	10-19-53	6407	1	0	0	0		0	N
	SUN, NORTH (6698 STRAY)	STARR	10-22-82	6698	1	0	459	13		567,551	
	SUN, NORTH (6830)	STARR	10-16-80	6828	1	1	26,777	2	F	2,520,110	
	SUN,NORTH (6890)	STARR	03-07-84	6893	1	1	6,782	62	F	223,452	
	SUN, NORTH (7020 SAND)	STARR	11-22-48	7030	3	1	9,065	6	F	3,181,205	N
	SUN, WEST (8800)	STARR	04-01-57	8868	2	1	54,684	3,014		1,001,845	N
	SWEDEN (HIAWATHA, UPPER)	DUVAL	04-23-46	5808	1	0	0	0		0	N
	TABASCO (E)	HIDALGO	04-16-53	4882	1	0	0	0		0	N
	TABASCO (H)	HIDALGO	04-05-53	5410	1	0	0	0		1,746,748	N
A	TABASCO (H-1 SAND)	HIDALGO	10-12-77	5396	1	1	50,381	360		219,442	
	TABASCO (HEARD SEG 1)	HIDALGO	02-24-52	6048	6	0	55,578	0	F	6,357,631	N
P	TABASCO (M)	HIDALGO	11-10-60	6932	3	3	75,437	0	F	798,591	N
A	TABASCO (MISSION)	HIDALGO	06-07-53	5745	1	0	0	0		7,155	N
P	TABASCO (N)	HIDALGO	09-29-58	6696	6	4	162,501	0	F	4,485,586	N
P	TABASCO (O SEG 1)	HIDALGO	10-16-52	6934	11	6	551,144	564	F	13,766,349	N
	TABASCO (O SEG 2)	HIDALGO	01-31-80	6873	1	1	77,183	0	F	1,272,918	
	TABASCO (P)	HIDALGO	01-15-57	7172	5	0	0	0		491,188	N
P	TABASCO (R)	HIDALGO	02-05-56	7327	11	9	426,239	353	F	9,663,221	N
P	TABASCO (S)	HIDALGO	09-28-59	7439	6	6	206,127	102	F	2,244,243	N
P	TABASCO (T)	HIDALGO	11-30-53	8070	3	3	350,818	0	F	8,404,290	N
	TABASCO (U)	HIDALGO	04-18-56	8009	3	1	123,540	0	F	2,819,661	N
	TABASCO (V)	HIDALGO	11-27-68	8065	1	1	29,337	0	F	1,060,140	N
	TABASCO (VICKSBURG 8700)	HIDALGO	10-25-55	8680	1	0	0	0		29,371	N
	TABASCO (VICKSBURG 8800)	HIDALGO	06-10-54	8787	1	0	0	0		0	N
P	TABASCO (VICKSBURG 9700)	HIDALGO	04-14-85	9713	2	2	461,739	9,442		1,590,495	
	TABASCO (VICKSBURG 9740)	HIDALGO	04-09-81	9744	1	1	35,299	1,415		524,109	
P	TABASCO (VICKSBURG 10,000)	HIDALGO	11-08-81	10064	5	5	568,566	4,601	F	4,422,831	
P	TABASCO VICKSBURG (10100)	HIDALGO	09-10-82	10104	15	13	2,379,721	0	F	16,486,853	
P	TABASCO (X)	HIDALGO	02-05-56	8424	6	6	444,713	162	F	5,697,854	N
A	TABASCO (4350 SAND)	HIDALGO	02-08-63	4310	1	0	0	0		33,733	N
	TABASCO (7600)	HIDALGO	06-21-76	7636	1	1	23,930	0	F	325,617	
	TABASCO (7800)	HIDALGO	11-01-68	7700	2	2	56,787	1,425		1,422,741	N
	TABASCO (8500)	HIDALGO	01-02-56	8546	1	1	88,054	123	F	1,212,287	N
P	TABASCO, NORTH (R)	HIDALGO	05-30-84	8704	4	4	782,729	1,780		2,471,905	
P	TABASCO, NORTH (R,FB-1)	HIDALGO	02-05-85	8324	2	2	141,432	181		828,677	
P	TABASCO, NORTH (R, FB-2)	HIDALGO	01-27-86	8542	2	2	268,535	567		728,405	
P	TABASCO, NORTH (R,FB-3)	HIDALGO	08-09-85	8717	2	1	161,625	333		562,019	
	TABASCO, WEST (VICKSBURG)	HIDALGO	02-21-87	7618	1	0	0	0		0	
A	TAFT	SAN PATRICIO	12-17-35	3900	1	0	0	0		0	N
A	TAFT (A-5)	SAN PATRICIO	11-18-59	5668	1	0	0	0		0	N
	TAFT (3700 CATAHOULA)	SAN PATRICIO	03-18-38	3754	2	0	112	0		112	N
A	TAFT (4300)	SAN PATRICIO	04-19-78	4332	1	0	0	0		17,449	
	TAFT (6150 FRIO)	SAN PATRICIO	01-14-66	6147	1	1	43,932	309		91,887	N
A	TAFT, DEEP (MIDWAY 5200)	SAN PATRICIO	08-22-77	5185	1	0	0	0		80,223	
	TAFT, EAST (6070)	SAN PATRICIO	05-18-84	6067	1	0	0	0		80,135	
	TAFT, EAST (6250)	SAN PATRICIO	08-30-57	6253	1	0	0	0		219,809	N
A	TAFT, NORTH (A-1 FRIO)	SAN PATRICIO	12-22-84	5548	1	0	129	0	F	28,605	
	TAFT, SOUTH (1800)	SAN PATRICIO	11-12-58	1829	1	0	0	0		472	N
	TAFT, SOUTH (1975)	SAN PATRICIO	08-24-66	1976	1	0	0	0		0	N
	TAFT, SOUTH (2300)	SAN PATRICIO	08-21-58	1868	1	0	0	0		132,152	N
	TAFT, SOUTH (2350)	SAN PATRICIO	08-14-59	2370	1	0	1,202	0		98,654	N
	TAFT, SOUTH (2450)	SAN PATRICIO	07-30-58	2454	1	0	0	0		49,635	N
A	TAFT, SOUTH (5900)	SAN PATRICIO	07-24-53	5845	1	0	0	0		0	N
	TAFT, WEST (3900)	SAN PATRICIO	12-20-59	3950	4	2	22,776	0		48,426	N
	TAGUACHE CREEK (WILCOX 10800)	ZAPATA	02-12-87	10848	1	1	12,973	1		12,973	
	TAJOS (G-70)	KENEDY	07-29-85	6632	1	0	0	0		5,695	
	TAJOS (G-83)	KENEDY	07-28-84	6817	1	0	0	0		79,991	
	TAJOS (H-13)	KENEDY	07-17-84	7062	1	1	6,418	0	F	166,571	
	TAJOS (J-35)	KENEDY	10-09-84	9327	1	0	0	0		93,270	
	TAJOS (J-14)	KENEDY	12-20-82	9137	1	0	0	0		25,144	
	TAJOS (J-68)	KENEDY	06-14-82	9620	1	0	0	0		345,874	
	TAL VEZ, EAST (QUEEN CITY-4)	WEBB	12-01-83	4272	1	0	71,222	0		136,250	
	TAL VEZ, SOUTH (MIRANDO)	WEBB	09-24-68	1356	2	0	0	0		1,151,135	N
P	TALLEY ISLAND	ARANSAS	07-09-79	11288	2	2	329,259	0	F	5,454,793	
	TALLEY ISLAND (FRIO M-1)	ARANSAS	11-22-85	10539	1	1	28,615	0	F	106,863	
	TALLEY ISLAND (FRIO M-2)	ARANSAS	08-02-80	10530	1	1	1,857	0	F	149,392	
	TALLEY ISLAND (FRIO N-2)	ARANSAS	11-23-81	11055	1	1	74,713	0	F	342,231	
	TAQUACHIE CREEK (WILCOX 11,162)	ZAPATA	12-04-81	11162	1	0	0	0		448,248	
	TARANTULA (HOCKLEY)	JIM HOGG	05-20-87	4519	1	1	41,182	41		41,182	
	TARANTULA (YEGUA, LOWER)	JIM HOGG	04-01-87	5908	1	0	4,159	106		4,159	
A	TECOLOTE (FRIO 3300)	JIM WELLS	04-03-52	3328	1	1	6,552	0		127,833	N
	TECOLOTE, WEST (STILLWELL)	JIM WELLS	01-05-63	5191	2	0	0	0		822,145	N
	TECOLOTE, WEST (1800)	JIM WELLS	08-10-56	1863	1	0	0	0		32,292	N
P	TECOLOTE, WEST (2200)	JIM WELLS	01-27-75	2261	5	1	32,901	0		1,161,909	
	TECOLOTE, W. (2700 HET.)	JIM WELLS	05-01-64	2652	1	0	0	0		293,959	N
	TECOLOTE, WEST (4850)	JIM WELLS	04-04-74	4829	1	0	114	0		640,856	
	TECOLOTE RANCH (7300)	JIM HOGG	06-29-81	7288	1	0	0	0		131,616	
	TEIPAS, W. (4900 SD-A)	JIM WELLS	07-29-82	4928	1	1	36,573	0		313,225	
	TEMPAS (REKLAW 4030-A)	ZAPATA	02-04-82	4034	1	1	17,882	10		242,009	
	TENERIAS (7920)	WILLACY	N 03-18-60	7920	2	1	234,168	112		28,913,410	N
P	TERESA (3110)	JIM WELLS	03-16-55	3138	15	12	221,089	353	F	4,750,360	N
A	TESORO	DUVAL	04-25-85	1273	2	0	2,531	596		66,777	
	TESORO (3600)	DUVAL	10-20-55	3620	1	0	0	0		2,526	N
P	TEXAN GARDENS (O SAND)	HIDALGO	06-21-85	8298	3	2	666,766	544	F	1,581,144	
P	TEXAN GARDENS (O, EAST)	HIDALGO	03-22-87	8063	2	1	254,615	1,018		254,615	
	TEXAN GARDENS (O, SOUTH)	HIDALGO	02-04-87	8301	1	0	34,683	76		34,683	
	TEXAN GARDENS (P SAND)	HIDALGO	08-23-87	8830	1	1	121,127	162		121,127	
	TEXAN GARDENS (R, FB-4)	HIDALGO	02-12-87	8639	1	0	17,501	189		17,501	
P	TEXAN GARDENS (P SAND)	HIDALGO	11-03-85	9159	4	3	550,225	394		1,475,744	
	TEXAN GARDENS (R, SOUTH)	HIDALGO	01-09-87	8908	1	0	16,878	98		20,055	
	TEXAN GARDENS (R, WEST)	HIDALGO	01-13-87	9138	1	0	45,896	94		45,896	
P	TEXAN GARDENS (S SAND)	HIDALGO	07-18-86	9241	2	1	424,976	1,920		453,463	
	TEXAN GARDENS (T SAND)	HIDALGO	12-24-86	10234	1	0	10,016	11	F	10,016	
P	TEXAN GARDENS (S, WEST)	HIDALGO	03-13-87	9580	5	3	496,902	1,234		496,902	
	TEXAN GARDENS (8800)	HIDALGO	12-15-64	8891	1	1	70,594	299		1,564,945	N
	TEXAN GARDENS (10400)	HIDALGO	02-15-87	10534	1	1	305,081	464		305,081	
	TEXAN GARDENS, N. (VICKS S.)	HIDALGO	05-26-82	11269	1	1	43,433	730	F	310,381	
A	THANKSGIVING (DINN)	JIM HOGG	11-29-55	3286	1	0	0	0		0	N

GAS WELL GAS PRODUCTION AND HYDROCARBON LIQUIDS RECOVERED ON LEASES, BY FIELD, FOR 1987

RRC DISTRICT 4

	FIELD NAME	COUNTY		DISCOVERY DATE	DEPTH (FEET)	TOTAL WELLS EOY	PROD WELLS EOY	TOTAL 1987 PRODUCTION GROSS GAS (MCF)		HYDROCARBON LIQ (BBLS)		CUMULATIVE GROSS GAS PRODUCTION TO 1-1-88 (MCF)	
	THOMAS DIX (4060 SAND)	SAN PATRICIO		03-25-85	4061	3	1	152,002		43	F	597,251	
	THOMAS DIX (4200 SAND)	SAN PATRICIO		03-28-84	4202	1	0	0		0		14,120	
	THOMAS DIX (4550 SAND)	SAN PATRICIO		11-18-83	4434	1	0	0		0		163,407	
A	THOMAS LOCKHART	DUVAL		11-30-73	4671	1	1	41,048		0	F	189,372	
	THOMAS LOCKHART (1500)	DUVAL		11-24-58	865	1	0	0		0		336,762	N
	THOMAS LOCKHART (2600)	DUVAL		11-08-82	2606	1	1	66,602		0		244,682	
	THOMAS LOCKHART (3400)	DUVAL		09-09-58	3378	2	0	7,410		0		497,739	N
	THOMAS LOCKHART (4000)	DUVAL		12-15-76	3998	1	0	0		0		55,250	
P	THOMAS LOCKHART (PETTUS 4750)	DUVAL		07-09-82	4808	3	1	66,290		371		201,918	
P	THOMPSONVILLE, NE (WILCOX 9500)	JIM HOGG	M	06-26-59	9510	20	15	3,702,681		978	F	255,936,356	N
P	THOMPSONVILLE, NE. (9800)	WEBB	M	09-10-72	9786	3	2	591,972		136	F	13,583,291	
	THOMPSONVILLE, NE. (10,000)	JIM HOGG		05-22-67	10020	2	0	0		0		9,989,510	N
	THOMPSONVILLE, NE. (10640)	JIM HOGG		06-29-66	10638	2	1	143,419		0	F	6,709,105	N
P	THOMPSONVILLE, NE. (12500)	JIM HOGG		11-16-66	12366	5	3	1,996,331		0	F	51,355,876	N
	THREE ISLAND, EAST (F-05)	CAMERON		02-02-84	5117	1	0	0		0		1,052,925	
	THREE ISLAND, EAST (10)	CAMERON		10-05-80	7462	1	0	1,334		0	F	173,287	
	THREE ISLANDS, EAST (7240)	CAMERON		01-14-84	7202	1	0	0		0		35,755	
	TIFFANY (WILCOX CARRIZO)	WEBB		10-25-83	10372	1	1	156,381		659		562,855	
	TIGER (COLE 1700)	DUVAL		06-26-67	1710	2	2	5,145		0		996,976	N
	TIGER (FRIO 1350)	DUVAL		05-02-68	1357	1	0	0		0		342,057	N
	TIGER (YEGUA)	DUVAL		06-04-55	7216	2	2	3,405		0		409,260	N
	TIGRE GRANDE (12000)	ZAPATA		10-26-87	12966	1	1	95,849		0	F	95,849	
P	TIJERINA-CANALES-BLUCHER	JIM WELLS	M	01-05-44	7109	19	8	578,829	C	826	F	9,419,013	N
P	TIJERINA-CANALES-BLUCHER (CARL)	JIM WELLS		06-04-55	7216	5	4	204,888		0	F	5,299,260	N
	T.-C.-B. (CONRAD)	JIM WELLS		01-05-44	7109	1	1	37,761	C	0	F	2,655,786	N
P	TIJERINA-CANALES-BLUCHER (H-95)	JIM WELLS	M	12-16-72	7970	4	3	547,684		460	F	28,755,470	
	T.C.B. (H-95,U)	JIM WELLS		03-29-85	7909	1	1	157,981		0	F	507,828	
P	T. C. B. (I-02)	JIM WELLS	M	09-10-76	8042	5	3	237,351		2,345	F	6,479,575	
	TIJERINA-CANALES-BLUCHER (I-12)	JIM WELLS		12-01-66	8133	2	1	250,050		0	F	14,823,471	N
P	T. C. B. (I-21)	JIM WELLS		12-17-80	8350	2	2	204,042		1,918	F	1,999,512	
	T. C. B. (I-28)	JIM WELLS		03-03-73	8863	2	1	230,706		0	F	10,146,391	
	T.C.B. (I-87)	JIM WELLS		02-04-77	8955	1	1	18,538		0	F	597,383	
	TIJERINA-CANALES-BLUCHER (J-43)	KLEBERG		08-01-67	8804	1	0	0		0		47,331,959	N
	TIJERINA-CANALES-BLUCHER(LINDA)	JIM WELLS		10-16-64	7724	1	0	0		0		289,597	N
	T.-C.-B. (MARGARET)	JIM WELLS		07-23-61	7157	1	0	0		0		0	N
	T.-C.-B. (MARY, S.)	JIM WELLS		12-17-65	7159	1	1	84,240		0	F	220,323	N
P	T.-C.-B. (NOWACEK)	JIM WELLS	M	09-08-64	8273	2	2	145,631		1,813	F	10,670,697	N
	T. C. B. (RICHARD W-1)	JIM WELLS		01-09-86	7212	1	1	832,226		0	F	1,169,338	
	T.C.B.(RICHARD W-2)	JIM WELLS		08-19-86	7262	1	0	415,113		0	F	710,633	
A	T.-C.-B (SECOND TIJERINA)	JIM WELLS		01-17-74	7109	7	0	0		0		18,046,747	
	T.-C.-B. (STEWART 6900)	JIM WELLS		12-14-41	6970	5	1	87,217		505		13,251,784	N
	T.-C.-B.(V-3)	KLEBERG		04-05-74	7619	2	2	867,248		0	F	7,921,213	
	T.-C.-B. (ZULA SEG S)	JIM WELLS		12-14-51	7300	1	0	61,500		0	F	91,493	N
	T.-C.-B.(20-I-03,W)	JIM WELLS		04-21-78	7098	1	0	0		0		0	
A	T.-C.-B. (21-A1)	JIM WELLS		08-11-61	6901	1	1	14,877		91	F	955,448	N
A	T.-C.-B. (21-B4, W)	JIM WELLS		01-05-44	7160	26	8	541,616	C	3,692	F	29,784,828	N
A	T.-C.-B. (21-F, SE)	KLEBERG	M	10-08-66	7252	3	0	468		0	F	7,153,376	N
A	TIJERINA-CANALES-BLUCHER (21-J)	JIM WELLS	M	11-10-66	7618	6	0	0	C	0		14,529,586	N
	TCB (6520)	JIM WELLS		12-24-80	6520	2	0	0		0		1,690,174	
	T.-C.-B. (6900 CHARLES)	JIM WELLS		03-31-44	6926	1	1	210,951		0	F	8,123,248	N
	T.C.B. (6900 CHARLES, N.)	JIM WELLS		05-16-84	6942	2	1	11,976		178	F	128,762	
P	T.-C.-B. (7000 CHARLES)	JIM WELLS	M	03-27-46	7002	10	7	268,083		1,263	F	10,161,682	N
P	T.-C.-B. (7200 RICHARD)	JIM WELLS		06-29-48	7276	7	7	2,340,546		84	F	3,813,817	N
P	T.-C.-B. (7400 MULEY)	JIM WELLS		08-05-52	7373	2	1	37,833		182	F	395,243	N
	TIJERINA-CANALES-BLUCHER (7670)	JIM WELLS		02-16-70	7673	3	2	83,695		1,214	F	3,480,167	
	T.-C.-B. (7700)	JIM WELLS		08-18-72	7670	1	1	94,972		1,106		1,376,153	
	TIJERINA-CANALES-BLUCHER (7800)	JIM WELLS		05-06-52	7796	1	0	0		0		0	N
	TIJERINA-CANALES-BLUCHER (8000)	JIM WELLS		06-04-68	7966	1	0	0		0		871,208	N
	TIJERINA-CANALES-BLUCHER (8500)	KLEBERG		02-03-55	8508	2	2	47,167		669	F	124,640	N
	TIJERINA-CANALES-BLUCHER (8520)	KLEBERG		09-14-82	8524	2	2	73,016		1,529		482,238	
	TIJERINA-CANALES-BLUCHER (8800)	JIM WELLS	M	04-10-54	8832	1	0	53,610		702		14,623,495	N
	T.-C.-B. (8800 UPPER)	KLEBERG		05-01-68	8832	1	0	0		0		9,910,588	N
P	T-C-B (9000)	KLEBERG		08-11-84	9437	2	2	92,026		2,461	F	1,011,391	
	TIJERINA-CANALES-BLUCHER (9400)	KLEBERG	M	04-29-59	9431	2	0	6,189		52		356,151	N
P	TIJERINA-CANALES-BLUCHER (9900)	KLEBERG	M	07-16-61	9781	5	5	3,091,768		72,159		8,008,410	N
	T-C-B (9550 STRAY)	KLEBERG		03-01-80	9680	1	1	24,429		658		549,681	
P	TIJERINA-CANALES-BLUCHER(10,250)	JIM WELLS	M	01-19-54	10288	4	4	781,392		13,357		18,549,853	N
P	T.C.B. (10,500-E)	KLEBERG		09-25-81	10628	2	2	510,767		32,750		2,307,112	
	TIJERINA-CANALES-BLUCHER(10,500)	KLEBERG	M	03-05-77	10552	1	0	9,463		153		2,734,031	
P	TIJERINA-CANALES-BLUCHER (10600)	KLEBERG	M	10-01-79	10739	5	3	306,931		5,774		8,233,837	
	T-C-B (11740)	KLEBERG		11-03-76	11737	1	0	0		0		30,509	
P	TIJERINA-CANALES-BLUCHER (11000)	KLEBERG		10-01-79	11198	5	5	961,676		22,257		8,086,477	
	TIJERINA-CANALES-BLUCHER (H-62)	KLEBERG		04-13-78	7606	1	0	0		0		24,054	
	T-C-B, EAST (20-I-2, NW)	KLEBERG		02-25-81	7354	1	1	26,446		366		279,868	
P	T-C-B, E. (9400)	KLEBERG		06-30-77	9542	3	3	166,285		0	F	3,690,163	
	T-C-B, WEST (9900)	KLEBERG		02-12-85	10839	1	1	76,968		2,735		199,945	
	TIO AYOLA (B-25)	BROOKS		01-20-76	1258	1	0	0		0		136,991	
	TIO AYOLA (B-97)	BROOKS		04-28-77	1968	1	0	0		0		15,877	
A	TIO AYOLA (D-68)	BROOKS		05-07-79	3684	1	0	0		0		6,138	
	TIO AYOLA (E-11)	BROOKS		01-01-77	4114	1	0	0		0		12,956	
	TODOS SANTOS (K-68)	HIDALGO		12-03-64	10686	1	0	0		0		784,931	N
	TODOS SANTOS (N-68)	HIDALGO		03-31-80	12270	1	1	37,454		0	F	839,166	
	TOM GRAHAM (VICKSBURG)	JIM WELLS		07-19-38	5138	1	0	0		0		196,141	N
	TOM GRAHAM (3280)	JIM WELLS		04-27-83	3284	1	0	345		0		255,033	
	TOM GRAHAM (3500-A)	JIM WELLS		07-18-60	3400	1	0	0		0		8,493	N
	TOM GRAHAM (3500-C)	JIM WELLS		02-15-46	3597	5	3	44,581		0		628,842	N
	TOM GRAHAM (3540)	JIM WELLS		04-27-78	3528	1	0	0		0		291,940	
	TOM GRAHAM (3600)	JIM WELLS		03-09-57	3661	1	1	13,574		0		1,002,235	N
	TOM GRAHAM (3700)	JIM WELLS		11-28-61	3707	1	1	2,160		0		153,301	N
A	TOM GRAHAM (3750)	JIM WELLS		01-22-62	3786	4	0	26,912		0		987,162	N
	TOM GRAHAM (4420)	JIM WELLS		12-19-82	4415	1	0	0		0		113,455	
	TOM GRAHAM (4500)	JIM WELLS		07-22-80	5632	1	0	0		0		111,249	
	TOM GRAHAM (4700)	JIM WELLS		05-05-54	4740	2	1	2,066		0		162,571	N
	TOM GRAHAM (4800)	JIM WELLS		02-15-46	4814	2	0	0		0		281,751	N
	TOM GRAHAM (4850)	JIM WELLS		04-09-58	4829	1	1	2,666		0		94,509	N
	TOM GRAHAM (5000 GAS)	JIM WELLS		12-15-48	5037	1	0	0		0		56,660	N
A	TOM GRAHAM (5150)	JIM WELLS		02-05-74	5136	2	0	0		0		1,207,107	
	TOM GRAHAM (5250)	JIM WELLS		04-27-78	5216	1	0	0		0		29,957	
	TOM GRAHAM (5300)	JIM WELLS		02-04-42	5297	5	1	10,426		0		5,028,200	N

RAILROAD COMMISSION OF TEXAS
OIL AND GAS DIVISION
GAS WELL GAS PRODUCTION AND HYDROCARBON LIQUIDS RECOVERED ON LEASES, BY FIELD, FOR 1987

RRC DISTRICT 4

	FIELD NAME	COUNTY	DISCOVERY DATE	DEPTH (FEET)	TOTAL WELLS EOY	PROD WELLS EOY	TOTAL 1987 PRODUCTION GROSS GAS (MCF)	HYDROCARBON LIQ (BBLS)		CUMULATIVE GROSS GAS PRODUCTION TO 1-1-88 (MCF)	
A	TOM GRAHAM, N. (3750 -A-)	JIM WELLS	03-17-65	3796	1	0	745	0		747,001	N
A	TOM GRAHAM, N. (3750 -B-)	JIM WELLS	03-28-65	3811	1	0	0	0		16,379	N
	TOM GRAHAM, WEST (SILER 4900)	JIM WELLS	11-22-45	4978	2	1	26,001	0		626,092	N
	TOM SHEARMAN (10500)	WEBB	02-12-78	10484	1	1	281,507	133		15,757,363	
	TOM SHEARMAN (11150)	WEBB	10-13-83	11400	1	1	510,680	9		2,324,173	
	TOM SHEARMAN (11200)	WEBB	01-12-84	11210	1	1	551,648	15		2,101,713	
P	TOM WALSH (ESCONDIDO)	WEBB	12-15-70	5190	12	4	209,977	2,670	F	3,135,361	
P	TOM WALSH (OLMOS)	WEBB	M 12-15-70	6910	75	69	2,661,970	28,124	F	24,330,563	
	TOM WALSH (WILCOX)	WEBB	04-12-59	4208	1	0	0	0		14,137	N
	TOM WALSH, W. (OLMOS)	WEBB	06-03-85	6814	1	1	177,802	3,543		328,724	
	TOMAS (OLMOS)	WEBB	08-09-72	6616	7	5	22,636	0		628,165	
	TORDILLA (H-70)	KENEDY	07-04-83	7656	2	0	26,825	0	F	584,224	
	TORDILLA (H-78,S)	WILLACY	01-13-80	7777	1	0	0	0		2,179,433	
	TORDILLA (I-04)	KENEDY	06-06-85	8021	1	0	0	0		13,443	
	TORDILLA (I-31)	WILLACY	10-15-79	8321	1	0	0	0		200,030	
	TORDILLA (I-47,S)	WILLACY	10-21-82	8472	1	0	0	0		161,747	
P	TORDILLA (I-67, N)	KENEDY	12-27-80	8636	5	3	303,061	0	F	5,922,117	
	TORDILLA (I-67, S)	WILLACY	01-01-76	8720	2	1	183,240	0	F	2,251,962	
	TORDILLA (K-45)	KENEDY	10-15-63	10464	2	0	0	0		5,248,922	N
	TORDILLA (J-27)	WILLACY	01-03-85	9280	1	0	7,639	0	F	85,466	
	TORDILLA (J-42)	KENEDY	09-08-83	9523	1	0	0	0		16,893	
	TORDILLA (J-55)	WILLACY	10-15-79	9539	3	1	2,067,975	0	F	17,674,590	
	TORDILLA (J-58)	WILLACY	03-19-80	9573	2	0	0	0		924,642	
	TORDILLA (J-66)	KENEDY	06-20-82	9662	1	0	0	0		158,280	
	TORDILLA (J-75)	WILLACY	10-29-84	9750	1	0	0	0		658,359	
	TORDILLA (M-50)	WILLACY	10-29-85	13529	1	1	1,083,657	0	F	2,760,379	
	TRAVIS WARD (HINNANT, 1ST)	JIM HOGG	09-09-85	10316	1	1	58,069	8		315,884	
	TRAVIS WARD (HINNANT, 4TH)	JIM HOGG	03-08-85	13522	1	1	94,222	0		272,091	
P	TRAVIS WARD (QUEEN CITY)	JIM HOGG	02-19-85	7530	8	5	354,809	4,678		1,471,631	
P	TRAVIS WARD (WILCOX)	JIM HOGG	08-11-83	13952	4	2	1,336,272	0		7,256,626	
	TRAVIS WARD, E. (WILCOX)	JIM HOGG	03-22-86	13576	1	1	2,712,188	19		2,988,423	
	TRES ENCINOS (FRIO 7250)	BROOKS	11-18-81	7250	1	0	17,319	268		687,537	
	TRI BAR, SOUTH (OLMOS)	WEBB	09-18-85	8443	1	1	2,673	0		4,351	
A	TRIPLE -A- (FRIO 7100)	SAN PATRICIO	10-29-50	7145	2	0	0	0		3,370,252	N
	TRIPLE -A- (FRIO 8900)	SAN PATRICIO	01-31-68	8970	1	0	0	0		0	N
	TRIPLE -A- (R700 SAND)	SAN PATRICIO	09-27-79	8689	1	1	40,488	639		766,610	
	TRIPLE A (9200 SAND)	SAN PATRICIO	01-25-76	9211	1	1	282,173	3,425		3,237,453	
	TSESMELIS (3200)	JIM WELLS	08-06-56	3232	1	0	0	0		102,617	N
P	TSESMELIS (3400)	JIM WELLS	10-14-60	3413	10	6	271,776	50	F	1,358,488	N
P	TSESMELIS (3410)	JIM WELLS	01-12-84	3404	5	4	823,362	77	F	2,025,455	
	TSESMELIS (3590)	JIM WELLS	08-23-85	3588	1	0	72,477	22		238,364	
	TSESMELIS (4000)	JIM WELLS	07-18-84	4032	1	1	117,044	44	F	552,690	
A	TSESMELIS (4050)	JIM WELLS	01-24-86	4053	1	0	1,457	0		16,568	
	TSESMELIS (4500)	JIM WELLS	08-06-56	4508	2	0	0	0		38,846	N
	TSESMELIS (4530)	JIM WELLS	05-20-87	4526	1	0	1,789	239		1,789	
	TSESMELIS (4650)	JIM WELLS	07-11-84	4634	1	0	1,564	0	F	166,813	
	TSESMELIS, WEST (4500)	JIM WELLS	10-25-78	4520	2	1	66,846	77		302,550	
	TSESMELIS, WEST (4640)	JIM WELLS	01-08-85	4640	1	0	19,922	36		333,500	
	TULE LAKE	NUECES	01-13-82	11870	1	1	504,105	20,299		3,191,700	
A	TURKEY CREEK (5370)	NUECES	04-01-82	5388	1	0	51,492	225		202,691	
	TURKEY CREEK (SINTON 3RD)	NUECES	09-01-66	5826	1	1	50,018	131	F	311,075	N
	UMBRELLA, N. (CLARK)	WEBB	02-12-82	6871	2	1	403,876	1,507		2,354,829	
P	UMBRELLA, NORTH (7300)	WEBB	01-14-76	7287	3	3	176,613	127	F	3,604,816	
	UMBRELLA, SOUTH (7450)	WEBB	09-04-76	7434	1	1	59,405	132		473,888	
P	UREBENO (LOBO)	ZAPATA	02-16-77	8870	3	2	37,080	0		853,408	
P	UREBENO, SOUTH (LOBO 6)	ZAPATA	11-17-80	8871	2	1	157,227	1		1,329,639	
	UREBENO, SOUTH (WILCOX 7000)	ZAPATA	11-20-84	6960	1	1	187,843	2,072		274,906	
	URSCHEL (ASHBY 7385)	STARR	03-23-65	7386	1	1	34,116	1,119		1,348,716	N
	URSCHEL (4100)	STARR	11-07-72	4096	1	0	30,393	49		398,933	
	V-R (LOBO 1)	WEBB	05-23-84	11546	1	1	36,774	268		244,864	
	V-R (WALKER)	WEBB	02-15-85	11284	1	0	1,606	11		49,995	
	VAELLO, SW. (TEDLIE)	DUVAL	06-17-73	4630	1	0	0	0		95,525	
	VAQUILLAS RANCH (CARRIZO-1 LOW)	WEBB	11-15-83	9532	1	1	68,713	930	F	603,964	
P	VAQUILLAS RANCH (UP. LOBO STRAY)	WEBB	11-02-83	10562	4	1	42,066	248	F	624,580	
	VAQUILLAS RANCH (WALKER 8300)	WEBB	06-27-85	8304	1	0	3,957	62	F	402,942	
P	VAQUILLAS RANCH (WILCOX 11,100)	WEBB	06-10-80	11105	23	14	1,525,047	4,984	F	14,687,674	
	VAQUILLAS RANCH (WILCOX)	WEBB	10-20-78	9900	1	1	53,749	236	F	655,064	
	VAQUILLAS RANCH (WILCOX-LOBO 1)	WEBB	06-15-82	10682	1	1	64,457	329		398,295	
P	VAQUILLAS RANCH (WILCOX 11600)	WEBB	11-30-79	11687	9	6	1,123,574	742	F	10,819,956	
	VELA (ALANIZ)	STARR	04-12-59	3472	3	0	1,268	0		951,317	N
	VELA (FRIO 3300)	STARR	04-12-59	3302	2	0	0	0		0	N
	VENADA (LOBO 1-9100)	WEBB	02-11-85	9116	1	1	3,474	19	F	25,861	
P	VENADA (9800)	WEBB	07-21-84	9604	6	6	1,490,227	30,899	F	4,292,705	
	VERANDO (2850)	JIM HOGG	10-12-58	2800	1	0	0	0		244,350	N
P	VERGARA (LOBO)	WEBB	06-17-83	9580	3	3	168,072	1,003		1,869,724	
	VERGARA (LOBO 9300)	WEBB	06-19-83	9302	2	1	10,826	0		147,052	
	VIBORAS (F-47)	BROOKS	10-24-71	6477	1	0	0	0		662,019	
	VIBORAS (F-52)	BROOKS	08-18-64	6480	3	0	0	0		3,434,959	N
	VIBORAS (F-59, VI)	BROOKS	03-11-71	6573	2	1	94,129	0	F	1,576,615	
	VIBORAS (F-70, VII)	BROOKS	11-19-71	6691	2	0	883	0	F	1,530,707	
	VIBORAS (F-73, VII)	BROOKS	08-21-73	6666	3	0	0	0		1,263,800	
	VIBORAS (F-80)	BROOKS	03-17-82	6785	1	0	0	0		107,321	
	VIBORAS (F-81)	BROOKS	12-06-61	6801	2	0	0	0		1,371,981	N
	VIBORAS (F-81, S)	BROOKS	11-21-72	6787	1	0	0	0		2,268,614	
	VIBORAS (F-88, W)	BROOKS	09-18-84	6929	1	0	0	0		3,426	
	VIBORAS (F-90)	BROOKS	01-27-65	6879	2	1	46,599	0	F	8,562,702	N
A	VIBORAS (F-95)	BROOKS	03-01-74	6945	1	0	0	0		1,988,220	
	VIBORAS (FRIO 9000)	BROOKS	10-06-58	8790	1	0	0	0		2,877,595	N
	VIBORAS (G-02)	BROOKS	01-27-65	6983	2	1	444,528	0	F	5,486,632	N
	VIBORAS (G-07)	BROOKS	08-04-65	7065	2	0	0	0		11,267,958	N
	VIBORAS (G-08)	BROOKS	01-29-72	7105	1	0	0	0		2,569,676	
	VIBORAS (G-13 VII)	BROOKS	09-01-78	7096	1	0	0	0		0	
	VIBORAS (G-13, VIII)	BROOKS	01-31-83	7459	1	0	0	0		249,276	
	VIBORAS (G-18, VII, N)	BROOKS	02-26-69	7280	1	0	0	0		318,408	N
	VIBORAS (G-18, VII, S)	BROOKS	03-09-69	8700	1	1	76,765	0	F	2,650,460	N
	VIBORAS (G-18, VIII)	BROOKS	08-24-74	7598	1	0	0	0		712	
	VIBORAS (G-19)	BROOKS	08-03-66	7180	1	0	0	0		4,055,238	N
	VIBORAS (G-23, U.)	BROOKS	09-08-71	7240	1	0	0	0		96,013	
	VIBORAS (G-23, 34, N)	BROOKS	10-20-66	7345	1	0	0	0		167,615	N

GAS WELL GAS PRODUCTION AND HYDROCARBON LIQUIDS RECOVERED ON LEASES, BY FIELD, FOR 1987

RRC DISTRICT 4

	FIELD NAME	COUNTY	DISCOVERY DATE	DEPTH (FEET)	TOTAL WELLS EOY	PROD WELLS EOY	TOTAL 1987 PRODUCTION GROSS GAS (MCF)	HYDROCARBON LIQ (BBLS)		CUMULATIVE GROSS GAS PRODUCTION TO 1-1-88 (MCF)	
	VIBORAS (G-31 VII, E)	BROOKS	07-15-79	7296	1	0	0	0		2,128,880	
	VIBORAS (G-40)	BROOKS	10-10-85	7491	1	0	0	0		47,562	
	VIBORAS (G-41, VII)	BROOKS	09-09-73	7316	1	0	0	0		517,653	
	VIBORAS (G-46, VIII)	BROOKS	09-23-65	7754	2	0	0	0		2,851,349	N
	VIBORAS (G-47)	BROOKS	12-09-64	7509	1	0	0	0		1,667,618	N
	VIBORAS (G-49)	BROOKS	02-11-85	7418	1	0	2,815	0	F	133,805	
	VIBORAS (G-50,W)	BROOKS	09-06-84	7808	1	0	0	0		115,403	
	VIBORAS (G-51, VIII, NW)	BROOKS	05-12-86	7853	1	0	89,795	0	F	231,117	
	VIBORAS (G-54)	BROOKS	08-08-64	7480	1	0	0	0		1,330,664	N
	VIBORAS (G-54, VIII)	BROOKS	09-23-65	7868	2	1	306,053	0	F	13,225,534	N
A	VIBORAS (G-56, VIII)	BROOKS	04-11-84	7958	1	1	147,998	0	F	765,514	
	VIBORAS (G-54, VIII, W)	BROOKS	06-09-80	7856	2	0	41,945	0	F	4,950,970	
	VIBORAS (G-56,VIII,N)	BROOKS	04-18-80	8011	1	0	0	0		146,471	
A	VIBORAS (G-59, VIII)	BROOKS	02-16-82	7965	1	1	171,364	0	F	925,430	
	VIBORAS (G-59, VIII, W)	BROOKS	05-26-81	7956	1	0	0	0		1,860,628	
	VIBORAS (H-74)	BROOKS	01-27-82	8697	1	0	434	0	F	1,014,344	
	VIBORAS (H-78)	BROOKS	06-13-85	8782	1	1	222,398	0	F	647,486	
	VIBORAS (I-99)	BROOKS	10-29-75	9934	1	0	0	0		3,035,549	
	VIBORAS (J-01)	BROOKS	09-03-78	9805	1	0	12,488	0	F	2,340,215	
	VIBORAS (K-27)	BROOKS	09-01-79	10138	1	1	37,385	0	F	1,134,056	
P	VIBORAS (K-50)	BROOKS	09-01-79	11473	2	1	64,831	0	F	1,104,862	
	VIBORAS (K-50,W)	BROOKS	08-23-82	11178	1	0	0	0		44,355	
	VIBORAS (MASSIVE FIRST)	BROOKS	07-23-59	8102	47	23	6,517,585	0	F	248,124,088	N
	VIBORAS (MASSIVE FIRST EAST)	BROOKS	08-29-59	8466	12	6	1,499,445	0	F	35,937,181	N
	VIBORAS (MASSIVE FIRST 3, VIII)	BROOKS	01-24-83	8568	1	0	57,535	0	F	1,252,537	
	VIBORAS (MASSIVE FIRST 4)	BROOKS	12-02-64	8194	1	0	0	0		499,544	N
	VIBORAS (MASSIVE FIRST 4, VII S)	BROOKS	12-07-77	8172	1	0	0	0		5,483,076	
	VIBORAS (MASSIVE FIRST 5, VIII)	BROOKS	02-03-80	8711	2	0	0	0		3,959,482	
	VIBORAS (MASSIVE SECOND)	BROOKS	08-27-59	8572	36	23	6,719,334	0	F	355,077,043	N
	VIBORAS (MASSIVE SECOND,W4)	BROOKS	12-25-85	9442	1	1	956,418	0	F	2,508,714	
	VIBORAS (MASSIVE SECOND V)	BROOKS	08-15-61	8795	5	3	561,937	0	F	20,076,352	N
	VIBORAS (MASSIVE SECOND 2, V)	BROOKS	06-07-83	8626	2	0	117,340	0	F	793,707	
	VIBORAS (MASSIVE SECOND VI)	BROOKS	08-01-66	8500	1	1	470,365	0	F	18,604,037	N
	VIBORAS (MASSIVE SECOND V, N)	BROOKS	07-09-74	8738	1	0	11,510	0	F	1,372,256	
	VIBORAS (MASSIVE SECOND,VIII,C)	BROOKS	01-19-80	9492	1	0	0	0		994,528	
P	VIBORAS(MASSIVE SECOND,VIII,W)	BROOKS	10-01-79	9445	3	2	431,615	0	F	8,328,227	
	VIBORAS (MASSIVE SECOND, VIII,W2	BROOKS	01-18-83	9341	1	1	42,226	0	F	697,146	
	VIBORAS (MASSIVE SECOND WEST)	BROOKS	07-23-59	8483	3	0	0	0		1,020,936	N
	VIBORAS (MASSIVE SECOND VIII,W3)	BROOKS	07-28-83	9358	1	1	476,975	0	F	2,325,167	
	VIBORAS (ZONE 1)	BROOKS	07-24-66	7678	2	0	0	0		9,008,118	N
	VIBORAS (ZONE 2)	BROOKS	08-04-65	8700	4	3	281,558	0	F	8,530,596	N
	VIBORAS (ZONE 2,S)	BROOKS	07-19-78	8270	1	0	0	0		47,894	
	VIBORAS (ZONE 2, SW)	BROOKS	10-10-85	7785	1	1	138,589	0	F	396,922	
	VIBORAS (ZONE 2, E)	BROOKS	02-22-73	8180	1	0	0	0		826,440	
	VIBORAS (ZONE 3-C,V)	BROOKS	06-23-83	8030	1	0	1,155	0	F	493,544	
	VIBORAS (ZONE 3-C,VI)	BROOKS	04-24-78	7968	1	0	0	0		271,218	
	VIBORAS (ZONE 6, VI)	BROOKS	08-18-79	8018	3	1	82,407	0	F	1,820,857	
	VIBORAS (03)	BROOKS	08-15-61	7785	5	1	328,218	0	F	17,713,622	N
	VIBORAS (03 & 04, S.)	BROOKS	12-15-64	8171	1	0	0	0		1,461,759	N
	VIBORAS (03-C, VII)	BROOKS	03-13-69	7904	1	1	168,135	0	F	6,009,757	N
	VIBORAS (03-C, VIII)	BROOKS	05-02-71	8423	1	0	0	0		10,887,122	
	VIBORAS (03-C VILL, N)	BROOKS	08-25-77	8473	1	1	99,388	0	F	1,175,990	
	VIBORAS (04)	BROOKS	08-18-61	7940	5	0	157,408	0	F	22,519,879	N
	VIBORAS (06)	BROOKS	05-04-61	8124	1	0	0	0		35,569,409	N
	VIBORAS (2050)	BROOKS	07-04-72	1943	1	0	0	0		31,843	
A	VIBORAS (8,500 SAND)	BROOKS	03-03-71	8474	3	1	214,574	0	F	6,636,599	
	VIBRAS (8500,SOUTH,SEG I)	BROOKS	08-12-83	8516	1	0	15,795	0	F	933,502	
P	VIBORAS (8500,SOUTH,SEG.II)	BROOKS	01-03-83	8482	2	1	1,884,846	0	F	5,153,301	
A	VIBORAS (8500,SOUTH,SEG III)	BROOKS	06-01-84	8531	1	0	0	0		0	
	VIBORAS (8500,SOUTH, SEG V)	BROOKS	08-04-83	8421	1	0	0	0		220,530	
	VIBORAS (9725 SD.)	BROOKS	08-25-86	9725	1	1	126,952	0	F	195,655	
	VIBORAS (11,500)	BROOKS	03-29-52	11510	1	1	63,975	0	F	1,266,057	N
	VIBORAS (11,500, W)	BROOKS	10-08-81	11485	1	1	450,742	0	F	1,545,716	
	VIBORAS, WEST (I-07)	BROOKS	08-06-84	7802	1	0	0	0		84,944	
	VIBORAS, WEST (I-22)	BROOKS	12-02-83	8090	1	0	0	0		1,121,752	
	VIBORAS, WEST (I-33)	BROOKS	03-06-62	8355	3	2	733,806	0	F	7,192,105	N
	VIBORAS, W (I-43)	BROOKS	04-03-81	8454	1	0	0	0		927,436	
	VIBORAS, WEST (I-57)	BROOKS	03-02-62	8576	1	0	0 C	0		1,193,745	N
	VICKSBURG, NW (P)	STARR	05-20-83	9226	1	0	2,608	26		202,659	
P	VIDAURRI (LOBO)	ZAPATA	06-12-85	7604	4	4	4,626,879	12,689		13,788,557	
P	VIDAURRI (WILCOX)	ZAPATA	05-01-75	8045	4	4	1,036,134	2,408		21,349,432	
	VIDAURRI (WILCOX 8200-FLT.BLK.B)	ZAPATA	10-31-79	8371	1	1	15,665	0		722,081	
	VIDAURRI (6100)	ZAPATA	06-04-78	6090	1	0	0	0		0	
	VIGGO (B-26)	DUVAL	04-30-79	1267	1	0	0	0		57,855	
	VIGGO (WILCOX)	DUVAL	09-28-65	7831	1	0	1,164	0	F	325,215	N
	VIGGO (YEGUA EAST Y-3)	DUVAL	12-14-52	3244	1	0	0	0		3,150,442	N
	VIGGO (YEGUA 8)	DUVAL	05-21-73	3552	1	0	0	0		7,591	
	VIGGO (YEGUA 9)	DUVAL	03-27-72	3582	2	0	0	0		94,475	
	VILLARREAL (WILCOX 6200)	ZAPATA	10-05-84	6168	1	0	887	5		84,901	
P	VILLEGAS (LOBO)	WEBB	11-22-81	9580	19	14	3,745,384	14,195	F	16,159,382	
P	VILLEGAS (MIDDLE WILCOX 7950)	WEBB	03-01-83	7958	12	11	4,497,297	103,276		11,775,053	
	VIOLA, N. (4000)	SAN PATRICIO	M 12-19-72	3992	1	0	112,523	3		1,033,793	
	VIOLET (6940)	NUECES	12-22-52	6938	1	0	0	0		565,483	N
	VIRGINIA (9000)	ARANSAS	10-30-72	9057	1	0	0	0		57,513	
A	VIRGINIA (9,050)	ARANSAS	02-03-67	9090	1	0	0	0		6,250,075	N
A	VIRGINIA (10,800)	ARANSAS	02-05-65	10888	2	0	0	0		1,637,011	N
A	VIRGINIA (11,000)	ARANSAS	09-13-50	10933	3	0	0	0		3,420,300	N
	VISTA DEL MAR (MIOCENE 7000)	CAMERON	07-16-67	7041	2	1	13,015	0		3,045,245	N
	VISTA DEL MAR (MIOCENE 7150)	CAMERON	12-01-73	7212	2	1	222,295	0		2,428,087	
	VOLPE (LEAL)	WEBB	04-11-58	3720	1	0	0	0		0	N
	VOLPE (2300)	WEBB	01-31-70	2324	1	0	766	0		96,434	
P	VOLPE (5800)	ZAPATA	03-11-76	5820	3	2	45,983	0		3,302,379	
P	VOLPE (6550)	ZAPATA	06-27-73	6533	3	3	456,485	923		12,009,203	
	VOLPE (6060)	ZAPATA	09-25-83	6068	2	1	7,424	0		41,096	
	VOLPE (6600)	ZAPATA	09-02-87	6597	1	1	62,969	28		62,969	
	VOLPE (7000)	ZAPATA	02-15-81	6998	1	0	13,666	4		1,813,672	
P	VOLPE, EAST (FRIO)	WEBB	08-22-50	1409	2	2	57,824	0		487,063	N
	VOLPE, EAST (FRIO 1500)	WEBB	02-07-86	1479	1	0	9,006	0		18,375	
	VOLPE, SE. (WILCOX 7100)	ZAPATA	04-11-78	7102	2	1	42,386	18	F	3,996,883	

RAILROAD COMMISSION OF TEXAS
OIL AND GAS DIVISION

GAS WELL GAS PRODUCTION AND HYDROCARBON LIQUIDS RECOVERED ON LEASES, BY FIELD, FOR 1987

RRC DISTRICT 4

	FIELD NAME	COUNTY		DISCOVERY DATE	DEPTH (FEET)	TOTAL WELLS EOY	PROD WELLS EOY	TOTAL 1987 GROSS GAS (MCF)	PRODUCTION HYDROCARBON LIQ (BBLS)		CUMULATIVE GROSS GAS PRODUCTION TO 1-1-88 (MCF)	
P	VOLZ (LOBO)	WEBB		11-09-82	6167	6	6	6,031,622	39,379		21,102,757	
	WADE CITY (2100 BRIEGER)	JIM WELLS		12-11-59	2131	1	0	0	0		74	N
	WADE CITY (2300)	JIM WELLS		03-26-57	2322	2	0	0	0		108,772	N
	WADE CITY (2600)	JIM WELLS		08-24-40	2630	2	1	42,766	0		154,993	N
	WADE CITY (2700 MET. GAS)	JIM WELLS		08-06-47	2682	1	0	0	0		2,357,080	N
	WADE CITY (2700,N.)	JIM WELLS		12-17-73	2698	1	0	362	0		434,566	
	WADE CITY (3300 FRIO)	JIM WELLS		01-15-62	3244	1	0	0	0		607,580	N
	WADE CITY (3370 FRIO)	JIM WELLS		12-15-74	3371	1	0	0	0		624,161	
A	WADE CITY (5300)	JIM WELLS		04-15-61	5310	1	1	8,282	570		818,789	N
	WADE CIYT, S. (4160)	JIM WELLS		01-06-87	4159	1	1	71,946	0		71,946	
	WATKINS (619)	WEBB		03-15-48	619	1	0	0	0		0	N
	WEBB (WATSON 9500)	SAN PATRICIO	M	05-13-62	9508	1	1	24,544	175		1,779,059	N
	WEBB (6250)	SAN PATRICIO		03-06-80	6252	1	1	31,217	174		545,681	
	WEBB (9000)	SAN PATRICIO		04-14-80	8946	1	0	0	0		52,282	
	WEBB (9500)	SAN PATRICIO		04-03-80	9491	1	1	8,069	168	F	272,888	
	WEIL (LOMA NOVIA)	JIM HOGG		08-09-72	4798	1	0	0	0		36,901	
	WEIL, SOUTH (PETTUS 1)	JIM HOGG		05-28-82	6100	1	0	0	0		2,726	
	WELDER (1060)	DUVAL		05-25-85	1067	2	2	42,670	0		114,283	
	WELDER (1300)	DUVAL		07-13-83	1306	2	2	45,268	0		235,791	
	WESLACO, NORTH (7500)	HIDALGO		12-02-86	7498	1	1	104,492	2,504		105,874	
	WESLACO, NORTH (7650)	HIDALGO		03-10-82	7658	2	0	829	7		480,299	
	WESLACO, NORTH (7700)	HIDALGO		12-20-81	7741	1	0	0	0		1,039,950	
	WESLACO, NORTH (8,300)	HIDALGO		04-16-59	8299	3	1	2,112	0		2,063,593	N
P	WESLACO, NORTH (8,500)	HIDALGO		09-05-58	8541	2	2	177,362	567	F	2,612,991	N
P	WESLACO, NORTH (8,900)	HIDALGO		02-03-58	8912	2	2	50,092	131	F	1,060,008	N
	WESLACO, NORTH (9,500)	HIDALGO		06-27-58	9414	1	0	0	0		0	N
	WESLACO, NORTH (10,200)	HIDALGO		05-21-59	10242	1	1	179,653	2,114	F	623,874	N
	WESLACO, SOUTH (WILLIS)	HIDALGO		08-06-63	7332	2	2	10,452	6	F	1,801,727	N
	WESLACO, SOUTH (7400)	HIDALGO		03-04-46	7390	3	2	11,554	0	F	2,750,679	N
	WESLACO, SOUTH (7500)	HIDALGO		08-05-85	7493	1	1	212,049	1,154		346,326	
	WESLACO SOUTH (7670)	HIDALGO		02-28-80	7678	1	0	0	0		1,693,041	
	WESLACO, SOUTH (8000)	HIDALGO		06-01-44	8090	1	0	0	0		6,666,667	N
	WESLACO, SOUTH (8400)	HIDALGO		09-04-72	8400	2	1	42,277	0		12,639,960	
	WESLACO, SOUTH (8700 FAUSEK)	HIDALGO		10-26-62	8619	4	2	41,653	22		5,448,562	N
	WESLACO, SOUTH (9000)	HIDALGO		10-04-51	9000	1	1	14,051	0	F	1,281,456	N
	WESLACO, SOUTH (9500)	HIDALGO		00-00-00	9500	1	1	191,798	674		9,345,511	N
	WHITE POINT (1590)	SAN PATRICIO		04-29-84	1618	1	0	21,829	0		168,168	
	WHITE POINT (1600)	SAN PATRICIO		06-13-52	1664	3	0	2,064	0		366,409	N
	WHITE POINT (1900)	SAN PATRICIO		05-13-57	1882	2	0	0	0		184,936	N
	WHITE POINT (2450)	SAN PATRICIO		03-17-57	2463	2	0	10,310	0		497,548	N
	WHITE POINT (3200)	SAN PATRICIO		11-21-49	3213	1	0	0	0		147,707	N
	WHITE POINT (3900)	SAN PATRICIO		06-13-52	3917	2	0	0	0		56,947	N
	WHITE POINT EAST (B-95)	SAN PATRICIO		09-19-78	1955	1	0	6,440	0		101,459	
A	WHITE POINT, EAST (COLE SAND)	SAN PATRICIO		11-01-85	6752	1	0	0	0		44,349	
P	WHITE POINT, EAST (COPELAND)	SAN PATRICIO	M	12-06-74	12215	4	3	415,013	965	F	14,254,126	
A	WHITE POINT, EAST (FRENCH)	SAN PATRICIO		09-11-76	10994	2	1	790,742	0	F	11,276,941	
A	WHITE POINT, E. (GRETA 4900 NW.)	SAN PATRICIO		07-28-84	4896	1	1	71,836	905		156,188	
P	WHITE POINT, EAST (KOONCE)	SAN PATRICIO		03-10-78	11973	4	3	1,159,798	0	F	16,791,093	
	WHITE POINT, EAST (MAYO)	SAN PATRICIO		02-27-72	10158	1	0	0	0		1,731,171	
P	WHITE POINT, EAST (OWENS)	SAN PATRICIO		02-22-72	10294	2	2	121,515	0	F	3,293,153	
	WHITE POINT, E. (WHITE PT.2500)	SAN PATRICIO		08-08-40	2506	5	0	960	0		3,592,102	N
	WHITE POINT, E (WHITE PT.2500 N)	SAN PATRICIO		01-20-57	2490	2	0	7,237	0		131,768	N
	WHITE POINT, E. (WHITE PT.2600)	SAN PATRICIO		01-20-57	2490	1	0	0	0		1,621,383	N
	WHITE POINT, E. (WHITE PT.3900)	SAN PATRICIO		11-19-46	3898	5	1	2,261	0	F	6,104,274	N
	WHITE POINT, E. (1400)	SAN PATRICIO		11-03-73	1403	1	0	1,131	0		2,807	
	WHITE POINT, E. (1630)	SAN PATRICIO		06-06-73	1645	3	2	10,683	0		694,526	
	WHITE POINT,E. (1710)	SAN PATRICIO		01-04-75	1709	1	0	0	0		100,811	
	WHITE POINT, E. (1850)	SAN PATRICIO		10-14-71	1838	1	0	0	0		654,375	
	WHITE POINT, EAST (2000)	SAN PATRICIO		08-30-58	1996	2	0	0	0		277,340	N
	WHITE POINT, EAST (2000 STRAY)	SAN PATRICIO		07-31-87	1990	1	1	20,211	0	F	20,211	
	WHITE POINT, EAST (2100)	SAN PATRICIO		08-30-58	1996	2	0	0	0		601,645	N
	WHITE POINT, EAST (2200)	SAN PATRICIO		12-18-58	2160	1	0	551	0		12,860	N
P	WHITE POINT, EAST (2300)	SAN PATRICIO		12-18-55	2252	7	4	50,444	0		2,047,333	N
	WHITE POINT, EAST (2550)	SAN PATRICIO	M	05-19-60	2552	2	0	0	0		555,510	N
	WHITE POINT, EAST (2590)	SAN PATRICIO		04-04-70	2594	1	1	16,213	0		1,034,321	
	WHITE POINT, EAST (2940)	SAN PATRICIO	M	12-24-66	2942	2	0	82,260	0	F	823,659	N
P	WHITE POINT, EAST (3000)	SAN PATRICIO		07-14-54	2986	4	3	49,335	0	F	1,616,777	N
	WHITE POINT EAST (3070)	SAN PATRICIO		11-07-79	3079	1	0	0	0		22,414	
	WHITE POINT, EAST (3100)	SAN PATRICIO	M	03-03-37	6400	5	0	0	0		2,043,174	N
	WHITE POINT, EAST (3200)	SAN PATRICIO		12-31-58	3189	1	0	0	0		431,448	N
	WHITE POINT EAST (3350)	SAN PATRICIO		02-05-81	3288	1	0	0	0		2,762	
	WHITE POINT, EAST (3650)	NUECES		01-28-85	3647	1	0	0	0		7,729	
P	WHITE POINT, EAST (3700)	SAN PATRICIO	M	05-27-58	3657	2	2	138,859	0		1,769,260	N
	WHITE POINT, EAST (3750)	SAN PATRICIO	M	12-15-60	3733	1	1	57,484	0		629,224	N
P	WHITE POINT, EAST (3800)	SAN PATRICIO	M	09-24-50	3816	4	1	45,541	0		2,776,559	N
	WHITE POINT, EAST (3850)	NUECES	M	05-19-59	3861	3	0	0	0		1,539,044	N
	WHITE POINT, EAST (3950)	SAN PATRICIO	M	07-08-65	3968	3	2	64,293	0		2,247,344	N
	WHITE POINT, EAST (4550)	SAN PATRICIO		08-21-57	4557	1	0	0	0		42,735	N
A	WHITE POINT, EAST (4837)	SAN PATRICIO		03-04-86	4761	1	0	0	0		140	
	WHITE POINT, EAST (5350)	NUECES		01-22-82	5362	1	0	0	0		66,770	
A	WHITE POINT, E. (5800 SEG. B)	NUECES		11-19-81	5768	1	0	0	0		29,841	
	WHITE POINT, EAST (5900)	SAN PATRICIO	M	08-19-56	5919	1	1	26,906	0		64,990	N
	WHITE POINT, EAST (6740)	NUECES		10-11-84	6743	1	0	0	0		16,823	
	WHITE POINT, EAST (8750)	SAN PATRICIO		02-13-72	8736	1	1	189,455	3,222	F	1,373,857	
	WHITE POINT, E. DEEP (ANDERSON)	SAN PATRICIO		05-18-85	9859	1	0	0	0		12,936	
P	WHITE POINT, EAST DEEP (BROOKS)	SAN PATRICIO		05-26-78	10848	2	2	67,926	0	F	2,254,179	
P	WHITE POINT EAST DEEP (CRUMPTON)	SAN PATRICIO		10-24-79	11176	3	2	1,164,352	23,874		14,566,542	
	WHITE POINT EAST DEEP(GUEDIN LWR	SAN PATRICIO		10-23-79	10768	3	1	669,435	27,138		8,181,314	
	WHITE POINT EAST DEEP (GUEDIN UP	SAN PATRICIO		08-16-80	10816	1	1	12,722	570		151,210	
P	WHITE POINT,EAST DEEP (HATCH)	SAN PATRICIO		05-26-78	11014	3	3	1,116,556	0	F	10,494,926	
	WHITE POINT, EAST DEEP (NORRIS)	SAN PATRICIO		05-28-87	9628	1	1	312,675	0	F	312,675	
	WHITTED (6000-7000)	HIDALGO		02-09-58	7020	1	0	0	0		539,915	N
	WHITTED (7160)	HIDALGO		12-07-83	7158	1	0	0	0		9,179	
	WHITTED (7200)	HIDALGO		10-20-75	7226	1	1	26,079	56		621,829	
P	WHITTED (7700)	HIDALGO		11-05-82	7713	2	2	204,140	813		361,893	
	WHITTED, N. (8046 SD.)	HIDALGO		10-07-83	8046	1	0	0	0		598,833	
	WILLAMAR (E-5 6000 SAND)	WILLACY		11-07-85	5964	1	1	269,172	118	F	312,267	
	WILLAMAR (E-7 6200 SAND)	WILLACY		10-22-85	6203	1	1	3,642	7	F	10,585	
	WILLAMAR (E-7 6300 SAND)	WILLACY		11-09-85	6304	1	1	28,829	9	F	72,283	

GAS WELL GAS PRODUCTION AND HYDROCARBON LIQUIDS RECOVERED ON LEASES, BY FIELD, FOR 1987

RRC DISTRICT 4

	FIELD NAME	COUNTY	DISCOVERY DATE	DEPTH (FEET)	TOTAL WELLS EOY	PROD WELLS EOY	TOTAL 1987 GROSS GAS (MCF)	PRODUCTION HYDROCARBON LIQ (BBLS)		CUMULATIVE GROSS GAS PRODUCTION TO 1-1-88 (MCF)	
A	WILLAMAR (GRABEN A-1 SD., N.)	WILLACY	12-01-71	7832	1	0	0	0		2,500,168	
	WILLAMAR (GRABEN B-3 6040 SAND)	WILLACY	07-29-85	6040	1	1	171,560	150	F	222,152	
	WILLAMAR (GRABEN 5100)	WILLACY	10-14-79	5150	2	0	727	236		115,745	
	WILLAMAR (GRABEN 5200)	WILLACY	01-01-80	5255	1	0	20,198	9		1,168,224	
	WILLAMAR (GRABEN 5300)	WILLACY	09-03-82	5346	1	0	0	0		48,922	
	WILLAMAR (GRABEN 5800)	WILLACY	05-03-83	7906	1	0	0	0		58,291	
	WILLAMAR (GRABEN 6350)	WILLACY	06-20-85	6386	1	0	11,490	16	F	83,707	
A	WILLAMAR, WEST	WILLACY	07-29-76	7762	2	1	119,038	44		1,337,875	
	WILLAMAR, WEST (MIOCENE 4080, S)	WILLACY	11-20-72	4082	1	0	0	0		360,044	
	WILLAMAR, WEST (MIOCENE 4500)	WILLACY	06-23-64	4550	2	0	0	0		6,912,023	N
	WILLAMAR WEST (MIOCENE 4700)	WILLACY	07-25-79	4694	1	0	0	0		582,649	
	WILLAMAR, WEST (MIOCENE 4710)	WILLACY	03-16-66	4713	2	0	0	0		883,182	N
	WILLAMAR, WEST (MIOCENE 4980)	WILLACY	09-20-66	4988	1	0	0	0		3,349,721	N
	WILLAMAR, WEST (MIOCENE 5000)	WILLACY	06-25-64	5012	1	0	0	0		4,855,050	N
A	WILLAMAR, WEST (MIOCENE 5100)	WILLACY	05-13-64	5062	1	0	0	0		200,670	N
	WILLAMAR, WEST (MIOCENE 5380)	WILLACY	10-29-75	5382	1	0	0	0		0	
	WILLAMAR, WEST (MIOCENE 5800)	WILLACY	05-14-64	5800	1	0	0	0		3,389,434	N
A	WILLAMAR, WEST (MIOCENE 6300)	WILLACY	08-12-69	6271	1	0	0	0		7,673,444	N
A	WILLAMAR, WEST (MIOCENE 6350)	WILLACY	06-23-64	6298	1	1	328,124	242	F	3,671,290	N
	WILLAMAR, WEST (3500)	WILLACY	08-01-78	3505	1	0	0	0		49,236	
	WILLAMAR, WEST (3500 W)	WILLACY	06-19-85	3508	1	0	0	0		182,458	
	WILLMANN (STILLWELL)	SAN PATRICIO	07-01-45	5174	2	0	0	0		312,715	N
	WILLMANN (3100)	SAN PATRICIO	09-18-59	3164	2	0	0	0		537,242	N
A	WILLMANN (3200)	SAN PATRICIO	06-09-64	3217	1	0	0	0		225,883	N
	WILLMANN (3300 GAS)	SAN PATRICIO	05-26-55	3310	2	0	0	0		113,279	N
	WILLMANN (3500)	SAN PATRICIO	12-03-58	3520	1	0	0	0		204,424	N
	WILLMANN (3540)	SAN PATRICIO	05-22-78	3534	1	1	50,057	0		61,161	
A	WILLMANN (3600)	SAN PATRICIO	12-02-51	3597	2	0	8,663	0		447,126	N
	WILLMANN (4020)	SAN PATRICIO	11-29-67	4022	1	0	397	0		46,991	N
	WILLMAN (4320)	SAN PATRICIO	08-17-79	4320	1	1	6,332	0		735,030	
	WILLMAN, N. (FRIO 3270)	SAN PATRICIO	06-09-81	3266	1	1	10,330	0		156,706	
P	WILSON, J.E. (6850 SD)	WEBB	09-16-81	6858	3	2	89,930	348		226,371	
	WILSON, J. E. (7100)	WEBB	05-06-80	7122	1	0	0	0		482,886	
	WOHLERS - POND (3550)	SAN PATRICIO	10-03-75	3552	1	0	0	0		8,430	
	YBANEZ (HOCKLEY 3880)	DUVAL	08-06-76	3880	1	0	0	0		32,517	
	YEAGER (HINNANT)	JIM HOGG	06-22-85	12823	1	0	0	0		0	
	YEARY (CAMPBELL)	KLEBERG	02-07-62	10573	2	0	0	0		217,988	N
P	YEARY (FIMBLE)	KLEBERG	06-09-60	10824	6	2	191,798	718	F	7,396,413	N
	YEARY (FIMBLE, N.E.)	KLEBERG	12-10-83	11661	1	1	44,180	0	F	327,179	
	YEARY (HUFF)	KLEBERG	08-04-60	10610	5	0	10,414	0	F	5,593,336	N
	YEARY (I-15, E)	KLEBERG	12-01-79	8156	1	0	0	0		498,499	
	YEARY (I-51)	KLEBERG	12-27-78	8548	2	1	70,535	0	F	1,608,198	
	YEARY (I-63, UPPER)	KLEBERG	03-27-84	8727	2	1	111,318	0	F	300,973	
	YEARY (I-65)	KLEBERG	01-03-84	8809	1	0	10	0	F	139,485	
	YEARY (I-89,N)	KLEBERG	04-26-84	8813	1	0	0	0		76,245	
	YEARY (I-96)	KLEBERG	12-09-63	8050	1	0	0	0		4,343,809	N
	YEARY (J-03)	KLEBERG	09-08-77	8983	1	0	0	0		1,095,319	
	YEARY (JACOBS)	KLEBERG	11-25-77	9230	1	0	0	0		81,420	
	YEARY (JOHNSON)	KLEBERG	07-04-61	8364	2	1	126,998	0	F	2,016,633	N
A	YEARY (KNOX)	KLEBERG	07-04-61	8444	2	1	120,362	784		2,167,826	N
	YEARY (LUEKEN)	KLEBERG	03-17-61	8850	2	1	135,047	687	F	611,359	N
	YEARY (MORGAN)	KLEBERG	06-09-60	8987	3	0	17,636	89	F	2,407,618	N
	YEARY (MORGAN, LOWER)	KLEBERG	09-09-62	8980	2	0	0	0		2,471,968	N
	YEARY (MORGAN, UPPER)	KLEBERG	03-10-61	8931	4	1	228,286	1,138		6,437,793	N
	YEARY (MYERS)	KLEBERG	05-11-85	9474	1	0	7,094	0		93,484	
	YEARY (RIVERA)	KLEBERG	12-04-63	7872	1	1	2,502	13	F	159,626	N
	YEARY (STARKEY)	KLEBERG	08-15-60	9848	2	0	0	0		320,383	N
	YEARY (STRAY 8730)	KENEDY	09-28-72	8738	1	0	0	0		91,857	
P	YEARY (STUBBS)	KLEBERG	02-26-60	8617	4	2	114,830	396		12,036,050	N
	YEARY (WALSH)	KLEBERG	07-13-58	8770	3	1	13,942	4	F	2,866,593	N
	YEARY (7933)	KLEBERG	06-22-76	7933	1	1	52,189	344	F	698,285	
	YEARY (9714)	KLEBERG	07-23-76	9414	1	0	113	0	F	332,579	
	YEARY, WEST (10400)	KLEBERG	12-13-82	10408	1	0	0	0		33,558	
	YNOJOSA (YEGUA 6170)	JIM HOGG	01-25-82	6170	1	0	0	0		46,668	
	YTURRIA (FRIO 4070)	STARR	06-23-71	4066	1	0	0	0		487,896	
P	YTURRIA (RINCON 4900)	STARR	10-02-57	4913	3	3	437,159	723	F	6,172,700	N
	YTURRIA (VICKSBURG 3RD MASSIVE)	STARR	12-15-87	7212	1	1	6,589	419		6,589	
	YTURRIA (4100)	STARR	06-25-49	4167	1	0	0	0		1,819,848	N
	YTURRIA (4920 STRAY)	STARR	03-27-84	4917	1	1	68,481	127		346,340	
	YTURRIA, NE. (2ND RINCON)	STARR	12-26-84	5837	1	1	405,212	2,805		1,400,421	
P	YTURRIA, NE. (VICKSBURG J SD.)	STARR	06-14-85	5558	3	2	698,657	5,318		2,138,708	
	YTURRIA,NE. (VICKSBURG K SD.)	STARR	03-09-84	6097	1	1	187,101	1,467		1,199,934	
	YTURRIA, NE. (VICKSBURG 5900)	STARR	03-14-86	5922	1	1	176,298	1,899		339,062	
P	YTURRIA, NE. (VICKSBURG 6500)	STARR	06-01-84	6505	2	2	675,563	10,681		1,820,612	
	YTURRIA, NE (VXBG 2ND MASS)	STARR	07-15-85	7827	2	1	74,219	193	F	528,756	
	YZAGUIRRE (FRIO 4600)	STARR	08-12-84	4590	1	0	0	0		121,910	
	YZAGUIRRE (LOWRY SD.)	STARR	08-08-87	8236	1	1	73,060	0		73,060	
	YZAGUIRRE (NIMMO)	STARR	02-03-61	9013	2	2	78,377	219	F	2,434,662	N
	YZAGUIRRE (VICKSBURG 6900)	STARR	09-04-82	6776	1	1	44,375	539		309,930	
P	YZAGUIRRE (VICKSBURG 8500)	STARR	02-03-61	9013	2	1	12,652	465		570,738	N
P	YZAGUIRRE (VICKSBURG 8600)	STARR	04-27-82	8734	2	2	36,100	1,754	F	348,236	
	YZAGUIRRE (VICKSBURG 9400)	STARR	09-08-81	9380	1	1	49,781	1,890		580,085	
	YZAGUIRRE (VICKSBURG 9700)	STARR	11-09-84	9690	1	0	0	0		42,331	
	YZAGUIRRE (4250)	STARR	08-02-69	4248	1	1	5,163	0		88,522	N
	YZAGUIRRE (4700)	STARR	06-10-67	4702	2	0	0	0		0	N
	YZAGUIRRE (4900)	STARR	03-22-40	4956	2	0	0	0		631,147	N
	YZAGUIRRE (5000)	STARR	06-27-59	5043	1	0	0	0		795,312	N
A	YZAGUIRRE (5100 SAND)	STARR	07-02-53	5	1	1	5,336	0		52,715	N
A	YZAGUIRRE (5400 SAND)	STARR	04-08-69	5432	1	0	0	0		0	N
	YZAGUIRRE (6500)	STARR	07-20-67	6546	1	0	0	0		401,844	N
A	YZAGUIRRE (6900 SAND)	STARR	08-12-53	6952	1	1	5,927	0		712,710	N
	YZAGUIRRE (7300)	STARR	01-16-85	7293	1	0	0	0		7,947	
	YZAGUIRRE (8200)	STARR	10-15-58	8248	1	1	54,671	893		821,376	N
	ZACHRY (LOBO 1)	WEBB	12-15-87	5875	1	0	0	0		0	
	ZAPATA (QUEEN CITY)	ZAPATA	06-10-60	2306	3	1	29,291	0		92,220	N
	ZAPATA (REKLAW 4300)	ZAPATA	12-05-63	4294	1	1	94,565	0		173,950	N
	ZAPATA (4700)	ZAPATA	12-03-54	4710	1	1	68,410	0		573,277	N
	ZAPATA, SE. (WILCOX)	ZAPATA	02-04-78	9681	1	1	97,964	0		1,890,947	
	ZARAGOSA (B-03)	DUVAL	10-24-81	1034	1	0	0	0		29,889	

RAILROAD COMMISSION OF TEXAS
OIL AND GAS DIVISION
GAS WELL GAS PRODUCTION AND HYDROCARBON LIQUIDS RECOVERED ON LEASES, BY FIELD, FOR 1987

RRC DISTRICT 4

	FIELD NAME	COUNTY	DISCOVERY DATE	DEPTH (FEET)	TOTAL WELLS EOY	PROD WELLS EOY	TOTAL 1987 PRODUCTION GROSS GAS (MCF)	HYDROCARBON LIQ (BBLS)	CUMULATIVE GROSS GAS PRODUCTION TO 1-1-88 (MCF)	
	ZIM, WEST (830)	STARR	06-06-49	2289	2	0	0	0	121,072	N
	ZIM, WEST (1050)	STARR	02-25-65	1048	4	4	18,810	0	1,043,298	N
	ZIM-RICABY (900)	STARR	10-22-68	900	1	0	0	0	0	N
	ZIM-RICABY (1100)	STARR	07-10-68	1149	2	1	8,995	0	159,077	N
	ZIM-RICABY (1400)	STARR	07-10-68	1397	2	1	5,137	0	113,468	N
	ZIM-RICABY (1600)	STARR	10-22-68	1767	1	0	0	0	309,661	N
	ZIM-RICABY (1700)	STARR	05-06-65	1719	1	0	0	0	0	N
	ZIM-RICABY (2000)	STARR	03-10-64	2025	2	0	0	0	0	N
	ZIM-RICABY (2600)	STARR	01-26-40	2625	6	0	0	0	686,063	N
A	ZONE 21-B TREND	JIM WELLS	M 12-01-74	7090	170	79	14,531,429 C	8,764 F	1,258,890,226	
	DISTRICT TOTAL 5455				13,434	6,803	1,210,937,062	8,636,334	20,697,386,420	

GAS WELL GAS PRODUCTION AND HYDROCARBON LIQUIDS RECOVERED ON LEASES, BY FIELD, FOR 1987

RRC DISTRICT 5

	FIELD NAME	COUNTY		DISCOVERY DATE	DEPTH (FEET)	TOTAL WELLS EOY	PROD WELLS EOY	TOTAL 1987 PRODUCTION GROSS GAS (MCF)		HYDROCARBON LIQ (BBLS)		CUMULATIVE GROSS GAS PRODUCTION TO 1-1-88 (MCF)	
	WILDCAT			00-00-72	1900	0	0	0		0		7,494	
P	AKER (SMACKOVER)	NAVARRO	M	02-05-81	11203	4	3	1,889,071		0	F	11,311,686	
A	ALABAMA FERRY (GLENROSE D, WEST)	LEON		04-04-87	9420	2	2	97,636		9,692		97,636	
	ALLIGATOR CREEK (SUB-CLRKSVL.)	NAVARRO		02-06-84	3562	6	0	0		0		776	
A	ALTO SPRINGS (BUDA)	LIMESTONE		10-17-87	3506	1	0	0		0		0	
	ATHENS, N. (JAMES 9000)	HENDERSON		01-09-81	9010	1	0	5,481		388		109,366	
	BALD PRAIRIE (BOSSIER SAND)	ROBERTSON		06-30-79	12581	1	1	2,809		0		103,708	
P	BALD PRAIRIE (CV-BOSSIER)	ROBERTSON		07-06-76	11622	8	8	530,752		462	F	3,314,154	
P	BALD PRAIRIE (CV-LIME)	ROBERTSON		04-05-77	12903	20	20	2,993,384		25		20,932,702	
	BALD PRAIRIE (COTTON VALLEY)	ROBERTSON		09-05-82	11055	2	1	43,305		20	F	420,234	
P	BALD PRAIRIE (COT.VLY.LM.,UPPER)	ROBERTSON		06-11-85	12177	6	5	301,694		0		1,352,076	
P	BALD PRAIRIE, NORTH (CV)	ROBERTSON		05-17-77	12577	3	3	245,301		33		3,498,908	
	BALD PRAIRIE, N.E. (CV)	ROBERTSON		00-00-00	11110	1	0	10,693		10		98,546	N
P	BANKS STOP (BOSSIER SAND)	FREESTONE		08-17-84	10670	2	2	71,954		228		226,523	
P	BARRON (WOODBINE)	LIMESTONE		04-27-61	3128	3	2	21,104		0		374,278	N
	BEAR GRASS (BOSSIER SAND)	LEON		05-02-82	13048	1	1	77,485		15		467,196	
P	BEAR GRASS (COTTON VALLEY LIME)	LEON	M	07-13-77	14699	9	7	1,030,794		18		8,632,245	
	BEAR GRASS (COTTON VALLEY SD)	FREESTONE	M	09-12-79	12702	1	1	60,351		24		892,349	
P	BEAR GRASS (PETTIT)	LEON	M	10-16-79	8847	10	9	412,672		3,093		3,190,542	
P	BEAR GRASS (TRAVIS PEAK)	LEON	M	03-18-80	9272	21	20	2,843,913		13,686	F	12,891,732	
P	BEAR GRASS, NE (COTTON VALLEY LM	FREESTONE		11-01-79	14211	5	4	245,005		14		3,937,079	
	BEAR GRASS,NE (COTTON VALLEY SD)	FREESTONE		02-09-81	11981	1	0	0		0		103,699	
	BEAR GRASS, NE (PETTIT)	FREESTONE		05-27-87	9064	1	0	4,920		9		4,920	
	BEAR GRASS, NE. (TRAVIS PEAK)	FREESTONE		01-18-82	10610	1	0	476		0		56,555	
P	BEST (BOSSIER SAND)	FREESTONE		12-06-80	13973	4	4	362,484		0		3,614,021	
	BIRCH CREEK (RODESSA)	LEON		10-25-84	8258	1	1	59,655		1,540		207,603	
A	BIRTHRIGHT (SMACKOVER)	HOPKINS		10-18-65	9519	2	1	298,339		2,017		3,697,537	N
	BOB SMITH (CVL)	ROBERTSON		09-10-84	14063	1	0	0		0		0	
P	BOX CHURCH (COTTON VALLEY)	LIMESTONE		03-24-82	8930	3	2	164,224		491		745,793	
P	BOX CHURCH (COTTON VALLEY LIME)	LIMESTONE		02-10-83	10156	8	7	519,196		749		3,502,558	
P	BOX CHURCH (SMACKOVER)	LIMESTONE		02-07-69	10850	5	4	406,698		1,520		34,733,249	N
	BOX CHURCH (TRAVIS PEAK)	LIMESTONE		08-03-55	7168	1	0	0		0		2,298	N
	BRANTON (CHARGED ZONE)	LEON		07-21-84	1748	3	0	0		0		48,304	
P	BRANTON (COTTON VALLEY)	LEON		08-31-81	14842	6	3	2,567,707		65		26,329,647	
	BRANTON (PETTIT)	LEON		10-21-83	8983	1	1	41,526		392		292,752	
	BRANTON (RODESSA)	LEON		04-25-85	8357	1	0	0		0		12,608	
	BRIGHT STAR (SMACKOVER)	RAINS		11-06-84	14112	2	0	220,857		0	F	296,671	
	BUFFALO, EAST (TRAVIS PEAK)	LEON		12-04-79	11362	1	1	3,252		0		88,931	
	BUFFALO, N. (TRAVIS PEAK)	LEON		05-08-84	11200	1	1	1,259		0		21,338	
	BUFFALO, SOUTH (RODESSA)	LEON		02-13-51	8799	1	0	0		0		1,351,387	N
P	BUFFALO, SOUTH (WOODBINE)	LEON		01-01-33	5900	11	8	379,531		244	F	7,783,955	N
	BUFFALO, SOUTH (8700)	LEON		07-06-78	8664	1	1	21,891		0	F	211,251	
	BUFFALO, SE (WOODBINE)	LEON		11-01-71	5124	1	1	1,801		0	F	560,257	
P	BURLESON HILL (BOSSIER)	FREESTONE		04-20-81	13015	3	3	241,430		0		1,718,271	
P	BURLESON HILL (PETTIT)	FREESTONE		00-00-57	8990	2	2	100,564		240	F	689,179	N
P	BURLESON HILL (TRAVIS PEAK)	FREESTONE		11-13-74	9760	3	3	30,979		0		1,401,912	
	BURLESON HILL, E. (BOSSIER)	FREESTONE		04-18-80	14199	2	2	28,293		0		932,446	
	BUTLER (COTTON VALLEY LIME)	FREESTONE		07-17-85	16383	1	1	1,603,591		18		5,048,619	
	BUTLER (PETTIT)	FREESTONE		01-25-87	9977	1	1	162,434		5		162,434	
	BUTLER (WOODBINE)	FREESTONE		10-31-57	5222	4	1	57,217		91		1,006,072	N
P	CAMP COOLEY (COTTON VALLEY LIME)	ROBERTSON		06-28-79	14589	4	3	82,380		1	F	1,181,381	
	CAMP COOLEY (TRAVIS PEAK)	ROBERTSON		05-04-87	9656	1	0	5,249		25		5,249	
P	CANTON (SMACKOVER 12,500)	VAN ZANDT		01-23-64	12514	2	2	377,715		0	F	11,875,231	N
	CANTON, WEST (SMACKOVER)	VAN ZANDT		05-01-69	12138	1	1	68,976		0	F	1,921,848	N
P	CARTER-BLOXOM (SMACKOVER)	FREESTONE		01-28-69	11678	4	4	822,818		74	F	28,310,109	N
	CENTERVILLE (RODESSA)	LEON		02-03-81	9376	1	1	216,186		0		530,177	
	CENTERVILLE (TRAVIS PEAK)	LEON		09-18-81	10690	1	1	10,207		180		63,010	
A	CENTERVILLE (WOODBINE)	LEON		12-06-84	6759	1	0	10,441		84		41,570	
P	CENTERVILLE, SE.	LEON		03-13-80	6512	7	5	223,128		1,543		2,780,564	
	CHANDLER (HILL)	HENDERSON		08-05-66	9400	1	1	31,955		1,413		649,347	N
A	CHANDLER (RODESSA)	HENDERSON		12-31-56	9441	2	1	53,636		1,934		657,467	N
	CHENEYBORO (TRAVIS PEAK)	NAVARRO		01-07-81	6612	2	1	12,355		6	F	1,201,443	
P	CHENEYBORO, SW. (9585)	FREESTONE	M	09-09-79	9585	7	7	75,065		3,259	F	4,806,306	
A	COIT (NACATOCH)	FALLS	M	05-18-75	979	11	8	48,613		18	F	462,922	
	COIT (TEHUACANA)	LIMESTONE		03-25-85	421	1	0	70		0	F	379	
A	COMO (GLOYD)	HOPKINS		04-13-64	8035	1	0	828		221		766,966	N
	COMO (SMACKOVER)	HOPKINS		09-05-61	12830	2	1	1,375		0	F	40,504,645	N
	COMO, N.E. (RODESSA)	HOPKINS		09-05-85	7890	1	1	749		25		749	
	CORSICANA (NACATOCH)	NAVARRO		09-02-46	720	6	0	0		0		81,348	N
A	CORSICANA (SHALLOW)	NAVARRO		08-30-82	1084	6	2	689		0		46,243	
	COTTON GIN (COTTON VALLEY SAND)	FREESTONE		06-04-75	9872	2	1	18,759		66	F	257,069	
P	CURRIE(SMACKOVER)	NAVARRO		08-01-69	9230	4	3	2,584,430		44,926		140,895,837	N
	DAVIS CREEK (PETTET)	LIMESTONE		08-23-83	6977	1	1	11,068		0		43,940	
	DENNY (COTTON VALLEY)	FALLS		07-01-71	9232	1	1	51,494		165		6,727,699	
	DEW (BOSSIER)	FREESTONE		10-04-82	12369	1	1	130,739		1		741,674	
P	DONIE (PETTIT)	FREESTONE		03-15-78	8693	10	10	754,850		5,205		7,713,072	
	DUNBAR, SE.(SMACKOVER 13320)	RAINS		01-01-65	13375	1	1	150,691		0	F	5,005,048	N
	DUNBAR, SW (SMACKOVER)	RAINS		11-01-69	13001	1	0	4,534		0	F	3,100,885	N
	DUNBAR, W. (SMACKOVER 13250)	RAINS		03-03-84	13266	1	0	0		0		190,653	
	EDGEWOOD (SMACKOVER)	VAN ZANDT		09-28-61	12834	1	1	98,483		0	F	11,945,829	N
	EDGEWOOD, NE. (SMACKOVER)	VAN ZANDT		04-23-64	12767	10	7	3,037,819	C	0	F	99,561,028	N
	EDOM (COTTON VALLEY)	VAN ZANDT		09-14-66	10864	1	0	0		0		0	N
	ELM FLAT (WOODBINE)	NAVARRO		09-25-78	3061	1	1	286		0	F	26,869	
P	EUNICE (TRAVIS PEAK)	LEON		03-08-82	11646	2	2	51,995		1		498,366	
P	EUSTACE (SMACKOVER)	HENDERSON		04-05-74	12447	15	10	8,658,886		0	F	98,453,905	
	EUSTACE CLANTON (SMACKOVER)	HENDERSON		07-01-78	12586	1	0	0		0		0	
P	EVANS LAKE, SOUTH (RODESSA, UP.)	FREESTONE		02-06-85	9188	5	5	1,183,576		0	F	2,289,767	
P	EVANS LAKE, WEST (PETTIT)	FREESTONE		07-06-85	9944	3	2	399,716		0	F	907,414	
P	EVANS LAKE, WEST (RODESSA, UP.)	FREESTONE		11-20-84	9003	7	5	649,692		4,987	F	5,584,684	
	FAIRFREE (RODESSA)	FREESTONE		01-22-85	7272	1	1	2,022		0		18,924	
	FALLON (TRAVIS PEAK)	LIMESTONE		10-15-75	7375	1	0	0		0		80,428	
	FARLEY(STRAWN)	TARRANT		09-01-77	4184	1	0	0		0		0	
P	FARRAR (COTTON VALLEY LIME)	LIMESTONE		03-17-77	13002	8	8	604,600		9		6,078,889	
P	FARRAR (COTTON VALLEY SAND)	LIMESTONE		03-26-77	10453	3	1	6,490		1		361,859	
P	FARRAR (TRAVIS PEAK)	LIMESTONE		08-25-63	8894	4	4	992,959		1,579		1,353,465	N
P	FARRAR, N. (BOSSIER SAND)	FREESTONE	M	07-23-80	12210	5	1	70,925		0		2,060,765	
	FARRAR, N. (COTTON VALLEY LIME)	FREESTONE		03-06-81	12582	1	0	0		0		14,182	
P	FARRAR, N. (COTTON VALLEY SAND)	LIMESTONE		05-21-77	11829	2	2	96,019		200		1,108,812	
	FARRAR, N. (PETTIT)	FREESTONE		08-01-84	8732	1	1	17,181		79		54,586	

RAILROAD COMMISSION OF TEXAS
OIL AND GAS DIVISION
GAS WELL GAS PRODUCTION AND HYDROCARBON LIQUIDS RECOVERED ON LEASES, BY FIELD, FOR 1987

RRC DISTRICT 5

	FIELD NAME	COUNTY		DISCOVERY DATE	DEPTH (FEET)	TOTAL WELLS EOY	PROD WELLS EOY	TOTAL 1987 GROSS GAS (MCF)	PRODUCTION HYDROCARBON LIQ (BBLS)		CUMULATIVE GROSS GAS PRODUCTION TO 1-1-88 (MCF)	
P	FARRAR, N. (TRAVIS PEAK)	FREESTONE		02-18-86	8821	2	2	385,177	2,728		942,790	
	FARRAR, SE.	LIMESTONE		05-18-77	9016	1	0	0	0		165,325	
P	FARRAR, SE. (BOSSIER SAND A)	LIMESTONE		04-20-79	12444	2	2	36,443	0		384,217	
	FARRAR, SE (COTTON VALLEY SAND)	LIMESTONE		12-05-80	12328	1	1	6,048	1		49,358	
	FARRAR, SE (PETTIT)	LIMESTONE		03-15-87	8608	1	0	846	1		846	
	FRAZIER (COTTON VALLEY SAND)	FREESTONE		08-22-81	10394	1	1	29,176	91		487,436	
P	FREESTONE (BOSSIER SAND)	FREESTONE		01-07-76	11854	7	5	254,504	7		3,665,605	
P	FREESTONE (COTTON VALLEY)	FREESTONE		11-12-75	12680	8	8	574,828	2		10,695,835	
P	FREESTONE (PETTIT)	FREESTONE		01-29-49	8315	4	3	430,916	1,812		3,212,607	N
	FREESTONE (RODESSA)	FREESTONE		01-27-86	7764	1	0	1,338	14		6,639	
P	FREESTONE (TRAVIS PEAK)	FREESTONE		01-07-76	9787	7	5	771,866	378		10,773,003	
	FREESTONE, W. (BOSSIER)	FREESTONE		03-28-82	11774	1	1	49,700	466		378,967	
	FROST CREEK (NACATOCH)	LIMESTONE		09-11-75	570	2	0	0	0		11,378	
P	FRUITVALE (SMACKOVER)	VAN ZANDT		03-08-66	12204	2	0	358,077	0		12,639,516	N
A	FRUITVALE, EAST (RODESSA 3)	VAN ZANDT		11-01-79	8303	1	0	0	0		964,037	
P	FRUITVALE, EAST (SMACKOVER)	VAN ZANDT		10-12-76	12836	4	4	1,555,925	0	F	26,937,949	
	FRUITVALE, S. (SMACKOVER)	VAN ZANDT		01-05-84	12149	2	0	0	0		2,242	
P	GINGER (SMACKOVER)	RAINS		03-21-51	11958	3	3	1,884,675	0	F	15,776,389	N
P	GINGER, S.E. (SMACKOVER)	RAINS		06-09-82	12428	6	4	6,606,989	0	F	22,161,666	
	GOODE RANCH (BOSSIER SAND)	FREESTONE		01-20-82	12360	1	0	0	0		22,126	
P	GREEN ACRES (RODESSA D)	FREESTONE		04-05-85	9345	2	2	235,504	0	F	1,071,881	
P	GREEN ACRES (RODESSA UPPER)	FREESTONE		04-05-85	9260	3	2	240,440	0	F	983,288	
	HAROLD D. ORR (NAVARRO)	ROBERTSON		03-29-59	1731	4	3	85,958	0		472,802	N
	HASLETT(PENN.)	TARRANT		06-01-78	3386	1	0	0	0		0	
	HOLLMAN (7777)	FREESTONE		02-13-80	7792	2	2	149,149	188		678,260	
	HUNTER (COTTON VALLEY)	FREESTONE		04-29-78	10776	1	1	23,937	235		441,519	
A	INGRAM TRINITY (RODESSA)	FREESTONE	M	08-07-82	7429	2	0	4,691	111	F	223,954	
	INGRAM TRINITY (SUB-CLARKSVILLE)	FREESTONE		01-13-84	3728	1	1	20,505	88		91,714	
P	IVANHOE, WEST (RODESSA)	LIMESTONE		08-29-84	6507	6	6	1,383,682	11,393		3,046,464	
P	JEWETT (PETTIT)	LEON		11-01-71	10064	8	8	417,533	4,808	F	6,040,787	
P	JEWETT (TRAVIS PEAK)	LEON		09-10-73	10095	9	7	222,520	1,552	F	2,093,079	
	JEWETT, SOUTH (PETTIT)	LEON		11-05-82	9568	1	1	842	1		8,512	
	JUDY J (NACATOCH)	LIMESTONE		11-12-87	857	1	0	0	0		0	
	KEECHI-HAMILL (TRAVIS PEAK)	LEON		05-22-80	16500	1	1	20,878	0		381,178	
	KEMP (SMACKOVER)	KAUFMAN		10-24-80	9215	1	0	0	0		0	
	KERENS, SOUTH (SMACKOVER)	NAVARRO		11-28-82	11082	1	0	0	0		3,804	
	KIRVIN (SMACKOVER)	FREESTONE		11-10-79	12398	1	1	95,633	0		739,786	
	KIRVIN,NE. (COTTON VALLEY)	FREESTONE		03-11-76	10472	1	1	21,632	35		578,405	
	KOSSE, SE. (BOOSIER)	LIMESTONE		12-20-80	11470	1	1	7,638	0		106,173	
P	KOSSE, SE (COTTON VALLEY)	LIMESTONE		02-28-81	9958	3	3	40,459	0		400,164	
	LA RUE (TRAVIS PEAK)	HENDERSON		09-01-70	10615	1	1	77,386	206		2,142,945	
	LAKE WORTH (CONGL. 4100)	TARRANT		08-01-71	4132	1	0	0	0		70,489	
	LAKE WORTH (PENN. 5590)	TARRANT		05-26-66	6400	1	0	0	0		134,815	N
	LEATHERMAN CREEK (SMACKOVER)	RAINS		09-15-84	13166	2	1	241,157	0	F	244,195	
	LEE RANCH (TRAVIS PEAK)	LEON		02-16-82	10770	1	1	17,192	0		215,963	
P	LITTLE BUDDY (COTTON VALLEY)	LIMESTONE	M	02-03-75	11200	6	6	109,708	2,747		2,218,557	
	LOUDY (PETTIT)	HENDERSON		02-29-68	8470	1	1	1,737	9		250,730	N
A	MALAKOFF, SOUTH (PETTIT)	HENDERSON		10-12-84	8151	1	0	25,079	191		112,512	
P	MALAKOFF, SOUTH (TRAVIS PEAK)	HENDERSON		11-29-55	8288	10	2	122,087	89		4,797,242	N
A	MALAKOFF, W. (RODESSA)	HENDERSON		01-07-86	7392	1	0	2,493	1,175		78,951	
	MANN (COTTON VALLEY)	FREESTONE		02-02-68	10724	1	1	30,448	0		1,538,464	N
	MANN, NORTH (COTTON VALLEY SD.)	FREESTONE		12-01-68	9520	1	0	0	0		44,985	N
	MARKUM (BIG SALINE)	TARRANT		06-27-74	5872	2	0	0	0		0	
P	MARQUEZ (BOSSIER SAND)	LEON		12-21-77	15425	4	4	225,495	3		1,679,007	
P	MARSTERS, N.E.	FREESTONE		12-19-85	10920	2	2	641,883	16,929		1,340,416	
	MARTHA JO (RODESSA)	HENDERSON		08-26-86	9488	1	0	0	0		0	
P	MARTINS MILL (RODESSA)	VAN ZANDT		01-20-78	8362	3	3	302,513	4,069		4,423,635	
P	MARTINS MILL (RODESSA 8250)	VAN ZANDT		08-04-82	8255	2	1	56,629	1,215		1,432,726	
P	MCBEE (RODESSA)	LEON		03-10-55	8833	4	3	74,799	249	F	6,024,427	N
	MCBEE (TRAVIS PEAK)	LEON		02-27-55	10039	2	0	0	0		35,853	N
	MCSWANE (COTTON VALLEY LIME)	FREESTONE		03-12-80	1455	1	1	717,450	4		8,807,877	
	MEXIA (NACATOCH)	LIMESTONE		02-18-80	653	7	7	10,687	0	F	152,645	
P	MICHAEL BIRCH	FREESTONE		09-10-83	8875	2	2	172,365	0	F	1,205,412	
P	MICHAEL BIRCH (RODESSA LOWER)	FREESTONE		10-22-83	9076	5	3	1,094,030	0	F	8,686,113	
	MIERS-BARGINIER	LIMESTONE		03-17-77	1870	1	0	98	0		80,362	
	MIERS BROTHERS (NACATOCH SAND	LIMESTONE		11-01-79	556	4	0	0	0		27,944	
P	MIMMS CREEK (BOSSIER)	FREESTONE		10-03-77	12313	13	13	1,850,733	1,595		11,633,070	
	MIMMS CREEK (COTTON VALLEY)	FREESTONE		11-08-78	11966	3	0	38,670	0		679,279	
P	MIMMS CREEK, W. (BOSSIER)	FREESTONE		01-07-83	12277	2	2	138,795	572		1,110,734	
	MIMMS CREEK, W. (CVS)	FREESTONE		01-24-85	11890	1	1	179,154	23		709,550	
	MITCHELL BEND (RODESSA)	LEON		01-09-85	9406	2	1	19,985	131		359,672	
	MOODY (BOSSIER SAND)	FREESTONE		08-28-85	12454	1	0	7,017	0		16,201	
P	MOORE STATION (JAMES LIME)	HENDERSON		03-11-84	10367	2	2	1,170,517	8,389		3,005,116	
P	MYRTLE SPRINGS (SMACKOVER 13250)	VAN ZANDT		07-21-66	13260	3	1	263,196	0		48,642,042	N
	MYRTLE SPRINGS, NE. (SMACKOVER)	VAN ZANDT		10-01-70	13295	1	1	283,652	0		8,021,975	
P	NAN-SU-GAIL (BOSSIER)	FREESTONE		07-23-81	11461	3	3	121,556	48		679,555	
P	NAN-SU-GAIL (COTTON VALLEY)	FREESTONE		04-21-81	12504	29	26	2,281,962	310	F	11,941,316	
P	NAN-SU-GAIL (SUB-CLARKSVILLE)	FREESTONE	M	05-30-57	4223	16	14	240,542	0	F	14,068,952	N
	NAN-SU-GAIL (SUB-CLRKSVLLE 4100)	FREESTONE		01-10-84	4100	1	1	24,757	187		139,865	
	NAVASOTA (PETTIT)	LIMESTONE		03-07-85	7504	1	1	69,022	1,164		208,443	
P	NEAL (SMACKOVER)	FREESTONE		03-15-79	11802	3	2	1,134,468	0	F	9,562,279	
P	NELTA (SMACKOVER)	HOPKINS		01-14-67	9312	3	2	585,978	9,726	F	28,811,395	N
	NETTLE (RODESSA B)	FREESTONE		07-02-83	6528	2	1	24,027	0	F	1,810,681	
	O. L. HILL (PALUXY,UPPER)	NAVARRO		02-05-82	4733	1	1	7,361	57		268,652	
	O. L. HILL (WOODBINE)	NAVARRO		08-01-79	3140	2	2	20,445	186		399,059	
P	OAKS (BOSSIER)	LIMESTONE		11-29-82	11576	4	4	225,744	134		1,295,593	
P	OAKS (COTTON VALLEY SAND)	LIMESTONE		01-12-82	11252	4	4	513,426	367		3,906,252	
	OAKWOOD (DEXTER)	LEON		01-04-82	6212	2	0	0	0		71,032	
	OAKWOOD (WOODBINE)	LEON		04-01-39	5800	1	0	0	0		8,588,454	N
P	OAKWOOD, W. (PETTIT)	LEON	M	10-03-84	9851	2	2	120,403	348		228,159	
	OLETHA (COTTON VALLEY SAND)	LIMESTONE		05-20-79	10695	1	1	13,960	29		196,482	
P	OLETHA (RODESSA)	LIMESTONE		04-01-51	6788	4	3	266,242	2,554		6,007,210	N
	OLETHA, EAST	LIMESTONE		05-27-82	6895	3	1	42,124	477		1,292,063	
P	OLETHA, EAST (TRAVIS PEAK)	LIMESTONE		01-31-85	7834	2	2	73,872	127		195,855	
	OLETHA, SW (COTTON VALLEY LIME)	LIMESTONE		03-15-86	11416	1	1	25,649	22		70,264	
P	OLETHA, SW (COTTON VALLEY SAND)	LIMESTONE		05-02-77	10335	2	2	26,903	0		708,271	
	OLETHA, SW. (PETTIT)	LIMESTONE		05-03-59	7256	2	1	26,533	231		1,230,511	N
P	OLETHA, SW. (RODESSA)	LIMESTONE		05-03-59	6692	12	9	658,990	6,123		19,520,597	N
	OLETHA, SW. (RODESSA D)	LIMESTONE		09-07-85	6864	1	0	0	0		149,777	

GAS WELL GAS PRODUCTION AND HYDROCARBON LIQUIDS RECOVERED ON LEASES, BY FIELD, FOR 1987

RRC DISTRICT 5

	FIELD NAME	COUNTY		DISCOVERY DATE	DEPTH (FEET)	TOTAL WELLS EOY	PROD WELLS EOY	TOTAL 1987 PRODUCTION GROSS GAS (MCF)	HYDROCARBON LIQ (BBLS)		CUMULATIVE GROSS GAS PRODUCTION TO 1-1-88 (MCF)	
P	OLETHA, S.W. (TRAVIS PEAK)	LIMESTONE		10-03-80	7532	2	2	213,024	1,555		823,875	
	OPELIKA (COTTON VALLEY)	HENDERSON		08-11-61	10651	6	4	954,600	0	F	2,078,827	N
	OPELIKA (JAMES LIME)	HENDERSON		03-13-78	8502	3	1	417,743	0	F	7,062,507	
P	OPELIKA (PETTIT)	VAN ZANDT	M	10-23-45	9276	13	12	468,849	565	F	7,685,995	N
P	OPELIKA (RODESSA)	HENDERSON	M	12-05-37	7950	105	89	4,516,507	4,485	F	75,451,195	N
P	OPELIKA (TRAVIS PEAK)	HENDERSON		11-16-43	8888	112	110	35,532,205	523	F	240,348,091	N
	OWENSVILLE (COTTON VALLEY, UP.)	ROBERTSON		08-12-85	14248	1	0	0	0		0	
	OWENSVILLE (TRAVIS PEAK)	ROBERTSON		02-26-87	8820	1	1	17,026	1		17,026	
	PAYNE SPRINGS (SMACKOVER -B-)	HENDERSON		03-11-81	11557	1	1	349,733	0	F	1,721,748	
	PENNWELL (RODESSA GLOYD)	HENDERSON		02-11-85	9482	1	1	24,532	1,827		57,802	
	PERSONVILLE (COTTON VALLEY)	LIMESTONE		03-24-80	9740	2	0	5,549	182		135,837	
	PERSONVILLE (RODESSA)	LIMESTONE		03-18-55	7064	1	0	0	0		370,879	N
	PERSONVILLE (TRAVIS PEAK)	LIMESTONE		12-01-69	7740	1	1	46,222	54		1,702,766	N
P	PERSONVILLE (TRAVIS PEAK 8000)	LIMESTONE		02-03-84	7966	2	2	40,930	1		296,426	
P	PERSONVILLE N (COTTON VALLEY LM)	LIMESTONE		05-31-68	12670	85	82	11,536,297	25,852	F	98,412,694	N
P	PERSONVILLE, NE. (COTTON VALLEY)	FREESTONE		07-16-76	12288	3	3	121,170	2		2,176,614	
P	PETEY WISENBAKER (GLEN ROSE "G")	LEON		05-21-85	10234	3	2	160,396	9,316		215,438	
	PICKTON (BACON LIME)	HOPKINS	M	08-21-45	7906	40	1	812,445	13,987		8,803,980	N
P	PICKTON (SMACKOVER)	HOPKINS		11-08-74	13280	3	0	0	0		1,409,431	
P	PINE OAK CREEK, N. (BOSSIER)	FREESTONE		09-06-84	11459	5	5	640,574	2,367		1,994,520	
	POKEY (PETTIT)	LIMESTONE		05-30-61	6862	4	2	60,896	340		767,618	N
P	POKEY (RODESSA)	LIMESTONE		09-22-65	6486	7	5	162,005	2,041		4,427,978	N
P	POKEY (TRAVIS PEAK)	LIMESTONE		11-12-59	7084	8	2	103,947	19		4,984,660	N
	POKEY (TRAVIS PEAK LOWER 1)	LIMESTONE		06-08-78	7272	1	1	25,281	85		720,652	
	POWELL (SMACKOVER)	NAVARRO		02-02-57	730	2	0	141,323	3,511		22,347,478	N
	PRAIRIE GROVE (COTTON VALLY)	LIMESTONE		10-01-70	10370	4	1	60,704	97		470,983	
P	PRAIRIE LAKE, S. (RODESSA A)	FREESTONE		05-25-84	9101	6	2	71,087	0	F	2,603,892	
P	PRAIRIE LAKE, S. (RODESSA E)	FREESTONE		05-16-84	9308	4	2	62,947	280	F	2,718,223	
P	PRAIRIE LAKE, SE (PETTIT)	FREESTONE		06-26-85	10112	2	2	142,180	72		447,789	
	PRAIRIE LAKE, SE (RODESSA C)	FREESTONE		12-17-84	9312	3	1	235,364	1,729		2,115,576	
	PRAIRIE POINT (TRAVIS PEAK 5900)	LIMESTONE		03-17-83	5901	1	0	0	0		13,973	
	QUINLAN (SMACKOVER)	HUNT		08-01-60	5	2	0	0	0		6,830,459	N
	REAGAN RANCH (TRAVIS PEAK)	ROBERTSON		03-26-85	9227	1	0	0	0		0	
	RED LAKE (BOSSIER SAND)	FREESTONE		01-04-82	13361	1	0	0	0		0	
P	RED LAKE (RODESSA 8300)	FREESTONE		07-01-50	8338	2	0	12,225	95		1,386,780	N
A	RED LAKE (SUB-CLARKSVILLE)	FREESTONE		10-01-54	4513	1	0	0	0		1,059,122	N
A	RED OAK (FB-A, SUB CLARKSVILLE)	LEON		11-01-67		1	1	11,408	663		118,737	N
P	RED OAK (FB-B, SUB-CLARKSVILLE)	LEON		02-13-68	5795	12	12	192,064	3,241	F	6,548,894	N
P	RED OAK (SUB-CLARKSVILLE)	LEON		01-07-63	5936	40	38	551,315	1,916	F	16,593,173	N
A	RED OAK, SE (WOODBINE 6440)	LEON		12-08-80	6440	1	1	6,041	64		460,038	
P	REED (BOSSIER SAND)	FREESTONE		08-30-79	11730	7	7	301,271	1,542		1,535,995	
P	REED (COTTON VALLEY SD)	FREESTONE		02-26-78	10840	4	2	54,725	74		698,696	
P	REED (HAYNESVILLE)	FREESTONE		06-24-67	11837	30	26	2,865,654	2,506	F	74,324,511	N
	REED (PETTIT)	FREESTONE		05-06-85	7828	1	0	0	0		37,569	
	REED (RODESSA)	FREESTONE		06-24-67	7255	1	0	636	80	F	690,062	N
P	REED (TRAVIS PEAK)	FREESTONE		02-24-55	8287	10	7	411,525	3,220		9,452,842	N
	REED (WOODBINE)	FREESTONE		01-06-50	4196	1	0	0	0		982,932	N
	REED, N. (BOSSIER SD.)	FREESTONE		12-04-81	13100	1	1	421,295	2,291		2,281,095	
P	REED, N. (COTTON VALLEY LIME)	FREESTONE		09-01-78	12060	30	28	3,587,017	11,640		41,638,248	
	REED, N. W.	FREESTONE		08-22-81	11165	1	1	21,911	235		199,721	
	REED, S. (BOSSIER SD.)	FREESTONE		12-14-84	11279	1	1	46,779	93		198,219	
	REED, WEST (TRAVIS PEAK)	FREESTONE		04-01-71	13052	1	1	45,669	1,271		1,037,157	
	REILLY SPRINGS (SMACKOVER, LO.)	HOPKINS		04-12-78	13186	1	0	0	0		0	
A	REITER (950)	FREESTONE		04-22-84	1180	2	0	0	0		19	
P	REKA (COTTON VALLEY LIME)	NAVARRO		07-01-69	10170	2	1	59,645	2,501		3,711,485	N
	RICHLAND CREEK (SMACKOVER)	NAVARRO		08-14-85	11716	1	1	425,593	0	F	462,638	
	RISCHERS STORE (DAVIS SAND)	FREESTONE		10-18-85	7247	1	1	70,308	3,168		248,228	
P	RISCHERS STORE (HANSON SAND)	FREESTONE		11-22-83	7292	4	3	104,556	485	F	576,824	
P	RISCHERS STORE (HAYNARD SAND)	FREESTONE		04-05-83	7390	2	2	39,275	142	F	895,179	
P	RISCHERS STORE (NETTLE SAND)	FREESTONE		07-02-83	7518	2	2	58,320	253	F	440,298	
P	RISCHERS STORE (PETTIT)	FREESTONE		03-02-67	7550	3	1	210,445	0	F	1,970,105	N
P	RISCHERS STORE (TRAVIS PEAK)	FREESTONE		03-02-67	7236	8	7	835,810	2,398	F	8,302,006	N
	RISCHERS STORE,S.(MIDDLE PETITT)	FREESTONE		11-01-70	6981	1	0	0	0		3,396,706	
	RISCHERS STORE, W. (WOODBINE)	FREESTONE		10-04-85	3659	1	1	3,284	0		28,890	
P	ROUND PRAIRIE (CVL)	NAVARRO		05-28-81	10814	5	4	110,804	2,395		862,362	
	ROUND PRAIRIE (SMACKOVER)	NAVARRO		03-01-70	12275	1	0	0	0		0	
P	ROUNDHOUSE (HAYNESVILLE)	NAVARRO		10-27-67	10344	6	3	272,385	5,613		8,945,717	N
	ROUNDHOUSE (PETTIT)	NAVARRO		06-01-69		2	0	0	0		4,953,174	N
	ROUNDHOUSE (TRAVIS PEAK)	NAVARRO		03-08-79	7202	2	0	0	0		2,447,525	
	SAND TRAP (JAMES LIME)	HENDERSON		12-20-86	10312	2	0	1,274	12		8,764	
	SILVER CREEK (C.V.LIME)	LEON		01-30-81	14553	2	2	20,193	0		424,321	
	SILVER CREEK (COTTON VALLEY SD)	FREESTONE		03-18-82	13149	1	1	131,990	370		159,459	
	SIMSBORO (TRAVIS PEAK)	FREESTONE		04-27-83	8049	1	1	124,623	2,508		600,367	
P	SIMSBORO, N. (BOSSIER SD.)	FREESTONE		10-02-77	10500	5	4	439,861	1,160		3,990,502	
P	SIMSBORO, N. (COTTON VALLEY)	FREESTONE		09-24-77	11005	6	6	548,748	1,874		11,639,720	
	SIMSBORO, N. (COTTON VALLEY C)	FREESTONE		05-30-85	10446	1	0	2,373	4		26,500	
	STANMIRE LAKE (TRAVIS PEAK)	LEON		04-10-85	11175	1	1	19,272	18		89,846	
	STEWARDS MILL (BOSSIER SD)	FREESTONE		05-29-81	11276	1	1	28,474	11		313,129	
P	STEWARDS MILL (COTTON VALLEY LM)	FREESTONE		12-06-74	12310	10	9	610,146	4,061		11,358,385	
	STEWARDS MILL (COTTON VALLEY SD)	FREESTONE		12-08-77	10788	1	0	8,079	27		312,156	
P	STEWARDS MILL (TRAVIS PEAK)	FREESTONE		12-28-78	8104	4	2	380,758	3,288		1,794,940	
P	STEWARDS MILL, NE. (CVL)	FREESTONE		03-07-82	11644	2	2	506,901	413		2,239,659	
	STEWARDS MILL, NE. (PETTIT)	FREESTONE		12-01-51	7762	1	1	14,976	314	F	674,611	N
	SULPHUR BLUFF (SMACKOVER)	HOPKINS		03-29-58	9324	1	0	50	0		179,247	N
	TATE (COTTON VALLEY)	FREESTONE		09-01-71	10538	1	0	0	0		38,000	
	TATE (RODESSA)	FREESTONE		11-22-77	6817	1	0	0	0		436,147	
	TATE (SMACKOVER)	FREESTONE		02-10-71	11590	1	1	207,804	0	F	6,246,054	
P	TEAGUE (BOSSIER SAND)	FREESTONE		09-04-75	12577	3	2	24,186	7		717,637	
P	TEAGUE (COTTON VALLEY)	FREESTONE		01-01-74	12330	20	20	2,434,863	710	F	58,670,314	
P	TEAGUE (RODESSA)	FREESTONE		03-24-56	7616	3	3	153,491	233		5,379,543	N
	TEAGUE (TRAVIS PEAK)	FREESTONE		09-01-73	9291	1	1	42,225	13		1,646,767	
P	TEAGUE, N.E. (BOSSIER SAND)	FREESTONE		05-12-84	11875	3	3	335,820	375		1,281,795	
P	TEAGUE, S. (COTTON VALLEY LIME)	FREESTONE		11-27-79	11305	9	9	1,523,386	6,021		16,074,473	
	TEAGUE, S. (PETTIT)	FREESTONE		02-23-83	7303	1	1	212,979	172		1,463,499	
P	TEAGUE,SW.(COTTON VALLEY)	FREESTONE	M	03-07-74	11305	6	6	704,747	3,875		5,292,518	
P	TEAGUE, WEST (COTTON VALLEY)	FREESTONE		02-01-73	10622	8	8	257,568	1,767	F	10,148,911	
	TEAGUE, WEST (PETTIT)	FREESTONE		09-11-51	6700	5	3	11,377	8	F	1,555,373	N
	TEAGUE, WEST (RODESSA)	FREESTONE		06-11-52	9300	5	2	18,614	10	F	3,466,790	N
P	TEAGUE, WEST (TRAVIS PEAK)	FREESTONE		03-10-52	7150	8	6	451,516	977	F	11,517,484	N

RAILROAD COMMISSION OF TEXAS
OIL AND GAS DIVISION
GAS WELL GAS PRODUCTION AND HYDROCARBON LIQUIDS RECOVERED ON LEASES, BY FIELD, FOR 1987

RRC DISTRICT 5

	FIELD NAME	COUNTY	DISCOVERY DATE	DEPTH (FEET)	TOTAL WELLS EOY	PROD WELLS EOY	TOTAL 1987 PRODUCTION GROSS GAS (MCF)	HYDROCARBON LIQ (BBLS)		CUMULATIVE GROSS GAS PRODUCTION TO 1-1-88 (MCF)	
P	TEAGUE TOWNSITE (COTTON VALLEY)	FREESTONE	M 11-28-67	13250	36	34	2,023,072	642		41,361,370	N
	TEAS (COTTON VALLEY)	FREESTONE	05-02-75	10122	1	1	209,659	5,430		1,993,415	
	TEAS (PETTIT)	FREESTONE	03-01-73	6900	2	1	17,651	170	F	1,519,293	
	TEAS (SMACKOVER)	FREESTONE	07-12-67	10992	2	2	97,321	0	F	15,060,339	N
P	TEAS (TRAVIS PEAK)	FREESTONE	08-07-85	7287	3	3	134,973	685		455,894	
	TEAS (UPPER PETTET)	FREESTONE	08-07-85	6907	1	0	0	0		134,814	
	TEAS (WOODBINE)	FREESTONE	04-01-71	6704	1	0	0	0		120,207	
	TEE BOX (JAMES LIME)	HENDERSON	07-13-87	10514	1	1	168,784	1,300		168,784	
	TEHUACANA CREEK (COTTON VALLEY)	FREESTONE	06-19-81	8750	1	0	0	0		11,042	
P	THOMAS LAKE (COTTON VALLEY)	HENDERSON	05-28-79	12123	7	0	108,918	226		3,903,530	
	THORNTON (SMACKOVER)	LIMESTONE	07-30-75	10700	1	1	478,525	8,417		1,516,167	
P	THORNTON, S. (COTTON VALLEY)	LIMESTONE	01-10-80	9645	5	4	172,697	257	F	3,633,527	
	TRI-CITIES (BACON LIME)	HENDERSON	04-20-41	7692	23	1	30,353	3,419		217,096	N
	TRI-CITIES (PETTIT)	HENDERSON	00-00-00		8	8	131,735	0	F	1,073,935	N
	TRI-CITIES (RODESSA)	HENDERSON	07-28-43	7607	16	1	18,290	15,542		85,798	N
P	TRI-CITIES (TRAVIS PEAK LOWER)	HENDERSON	11-05-64	8981	85	70	15,936,782	759	F	209,340,901	N
	TRI-CITIES, N. (RODESSA)	HENDERSON	02-21-77	7899	2	0	1,704	133		1,278,530	
A	TRINIDAD, S. (RODESSA)	HENDERSON	09-10-78	7168	8	3	201,958	6,611	F	12,380,036	
P	TRINIDAD, S. E. (TRAVIS PEAK)	HENDERSON	02-28-83	8012	2	0	76,611	423		809,755	
	TYNES	NAVARRO	07-08-83	3524	1	0	0	0		0	
A	VAN	VAN ZANDT	00-00-29	2900	2	0	0	0		0	N
	VAN (BOSSIER)	VAN ZANDT	08-30-83	11168	1	0	0	0		0	
A	VAN (SHALLOW)	VAN ZANDT	03-01-85	1330	1	0	0	0		0	
A	VAN, WEST (RODESSA)	VAN ZANDT	10-01-70	6294	1	1	1,489	0		896,653	
A	VAN, WEST (RODESSA -A-)	VAN ZANDT	07-20-76	6272	2	2	17,012	154		311,655	
	WADE (SMACKOVER LIME)	RAINS	11-01-79	12991	2	1	355,009	0	F	1,649,020	
	WELCH (WOODBINE)	LIMESTONE	06-27-81	2904	1	0	0	0		85,807	
P	WINKLER, S.(COTTON VALLEY LIME)	FREESTONE	02-05-79	10450	3	3	178,714	4,832		3,668,938	
	WINKLER, S. (RODESSA)	FREESTONE	01-09-82	6576	1	0	10,782	114		449,920	
	WORTHAM, WEST (WOODBINE, LO.)	LIMESTONE	08-13-86	3827	1	0	950	76		8,974	
	DISTRICT TOTAL 327				1,601	1,186	167,312,604	376,883		2,170,945,217	

GAS WELL GAS PRODUCTION AND HYDROCARBON LIQUIDS RECOVERED ON LEASES, BY FIELD, FOR 1987

RRC DISTRICT 6

	FIELD NAME	COUNTY		DISCOVERY DATE	DEPTH (FEET)	TOTAL WELLS EOY	PROD WELLS EOY	TOTAL 1987 GROSS GAS (MCF)	PRODUCTION HYDROCARBON LIQ (BBLS)		CUMULATIVE GROSS GAS PRODUCTION TO 1-1-88 (MCF)	
A	WILDCAT			00-00-00		0	0	0	0		0	N
	ABNEY (COTTON VALLEY)	HARRISON		02-22-85	9519	1	1	48,013	512		257,379	
A	ABNEY (PAGE SAND)	HARRISON		03-17-86	6221	1	1	97,307	5,209		97,307	
	ALAYAN BAYOU (MOORINGSPORT)	NACOGDOCHES		01-22-82	7447	1	1	24,962	18		113,922	
	ALAZAN BAYOU (GLEN ROSE)	NACOGDOCHES		01-09-85	7482	1	0	0	0		0	
	ALAZAN BAYOU, S. (GLEN ROSE)	NACOGDOCHES		06-24-87	7560	1	0	0	0		0	
	ALAZAN BAYOU, S. (TRAVIS PEAK)	NACOGDOCHES		09-15-87	9990	1	0	0	0		0	
P	ALLENTOWN (GLEN ROSE, UPPER)	CASS	M	06-04-54	7448	4	3	237,084	277		3,032,117	N
P	ALPINE (TRAVIS PEAK)	HARRISON	M	09-22-78	8344	5	1	28,333	629		1,504,598	
P	ALTO (TRAVIS PEAK)	CHEROKEE		07-17-76	10058	6	6	401,937	3,032		2,119,665	
	ANGIE (JAMES LIME)	SHELBY		06-16-81	7018	1	0	0	0		42,216	
	ANGIE (PETTET, GAS)	SHELBY		12-02-81	7676	1	0	0	0		6,506	
	ANGIE (RODESSA)	SHELBY		12-08-81	6429	1	0	0	0		4,207	
	ANGIE (RODESSA 6500)	SHELBY		02-01-82	8106	1	0	0	0		4,449	
A	ANGIE (TRAVIS PEAK)	SHELBY		07-30-81	8140	1	0	0	0		204	
	ANGIE (TRAVIS PEAK,TRANSITIONAL)	SHELBY		07-28-81	8020	1	0	0	0		23,278	
A	APPLEBY, N. (RODESSA)	NACOGDOCHES		05-28-83	6946	1	1	47,247	53		611,091	
P	APPLEBY, N. (TRAVIS PEAK)	NACOGDOCHES	M	03-06-80	8560	18	17	1,387,247	19,901	F	7,443,007	
	ATLANTA, S. (SMACKOVER)	CASS		04-30-82	10946	3	0	355,920	9,177		2,488,241	
	ATTOYAC W. (RODESSA)	RUSK		11-06-85	6028	2	0	2,520	82		157,421	
	AVINGER (JURASSIC)	CASS		05-09-74	11623	2	0	1	1		370,514	
	BANITA CREEK (JAMES LIME)	NACOGDOCHES		09-15-95	7754	1	0	0	0		300	
A	BEAVER (RODESSA)	ANDERSON		11-19-79	9596	4	0	0	0		1,091,808	
P	BECKVILLE (COTTON VALLEY)	PANOLA		05-21-74	9270	6	4	90,628	741		1,991,368	
A	BECKVILLE (PETTIT 6800)	PANOLA		11-04-78	6798	1	1	52,116	940		609,471	
P	BECKVILLE (TRAVIS PEAK)	PANOLA	M	10-26-79	7060	9	5	56,663	1,991		1,835,287	
P	BECKVILLE, NORTH (COTTON VALLEY)	PANOLA	M	04-26-77	9171	25	24	688,379	10,225	F	8,763,967	
	BECKVILLE, NORTH (PETTET)	PANOLA		01-31-85	6516	1	1	69,808	3,905		214,573	
P	BECKVILLE, N. (TRAVIS PEAK)	PANOLA		08-09-85	6606	2	2	117,709	6,225		179,209	
P	BECKVILLE, WEST (COTTON VALLEY)	PANOLA		10-12-75	9997	15	11	571,298	4,983		12,302,116	
A	BEDFORD WYNNE (SMACKOVER)	BOWIE		03-01-71	9302	1	0	0	0		2,875,645	
P	BELLE BOWER (COTTON VALLEY)	PANOLA		09-16-76	8599	5	5	321,213	1,663		3,083,100	
	BELLE BOWER (GLENROSE)	PANOLA		08-23-81	3835	2	1	40,363	337		198,997	
	BELLE BOWER (PALUXY)	PANOLA		05-01-68	3234	7	2	36,727	0	F	4,623,297	N
	BELLE BOWER (PALUXY UPPER)	PANOLA		10-03-81	3059	2	0	1,685	0		137,819	
	BELLE BOWER (PETTIT)	PANOLA		11-29-77	6370	1	1	26,610	166		1,149,380	
A	BELLE BOWER (PETTIT, LO.)	PANOLA		10-13-87	6264	1	1	2,274	6		2,274	
	BELLE BOWER (RODESSA "HILL")	PANOLA		12-24-82	5049	2	2	35,594	87		860,524	
P	BELLE BOWER (TRAVIS PEAK)	PANOLA		12-23-75	6613	8	5	395,893	1,625		4,966,116	
	BELLE BOWER (5200)	PANOLA		04-10-87	5202	1	1	67,106	452		67,106	
P	BELLE BOWER (6150)	PANOLA		07-22-85	6136	3	3	267,909	2,562		994,876	
	BETHANY (A&B)	PANOLA		11-29-78	6106	2	1	27,777	161		482,806	
P	BETHANY (BLOSSOM)	PANOLA		02-21-22	1946	7	0	40	0		587,417	N
P	BETHANY (COTTON VALLEY)	HARRISON	M	10-01-69	9498	17	8	415,439	900	F	4,101,533	N
P	BETHANY (GLEN ROSE 3550)	PANOLA		11-09-63	3556	4	3	43,421	0		986,146	N
	BETHANY (MCCAIN)	PANOLA		06-30-87	6213	1	1	485,264	1,747		485,264	
P	BETHANY (MERCER)	HARRISON		03-20-82	6316	3	1	144,804	1,405		505,703	
	BETHANY (NACATOSH)	PANOLA		05-13-28	974	4	1	120	0		15,515	N
P	BETHANY (PAGE SAND)	HARRISON		12-20-83	6095	15	12	773,596	7,325		3,489,439	
	BETHANY (PALMER SAND)	PANOLA		05-05-83	6244	1	1	296,796	0		1,376,737	
P	BETHANY (PALUXY)	PANOLA		03-11-21	2696	16	4	116,671	0	F	5,243,013	N
	BETHANY (PALUXY-TILLER)	PANOLA		12-18-79	2858	1	1	36,674	68	F	560,427	
P	BETHANY (PETTIT)	PANOLA	M	10-25-38	5625	112	71	1,436,287	6,340	F	76,696,283	N
P	BETHANY (PETTIT-FURRH)	PANOLA		01-20-82	6024	3	2	39,895	245		162,746	
P	BETHANY (PETTIT 5720)	PANOLA		05-13-86	5720	2	2	199,175	845		290,049	
	BETHANY (RODESSA)	PANOLA		12-12-46	4790	8	4	312,817	379	F	12,924,593	N
	BETHANY (SNEED)	HARRISON		09-26-86	6440	1	0	1	1		1	
	BETHANY (TRANSITION)	PANOLA	M	07-28-64	5947	1	1	1,312	0	F	42,052	N
P	BETHANY (TRAVIS PEAK)	PANOLA	M	12-12-46	4790	95	50	2,421,758	11,869	F	110,395,103	N
	BETHANY (TRAVIS PEAK-TROSPER)	PANOLA		10-03-78	5964	1	1	45,649	125	F	1,670,091	
P	BETHANY (TRAVIS PEAK A SAND)	HARRISON		12-23-86	6559	2	1	10,618	12		10,618	
	BETHANY (TRAVIS PEAK LOWER)	HARRISON	M	10-01-69	9498	2	0	9,114	148		240,814	N
P	BETHANY (TRAVIS PEAK 6100)	PANOLA		12-22-80	6087	2	2	420,284	1,773	F	1,392,970	
	BETHANY (TRAVIS PEAK 6200)	PANOLA		10-19-81	6158	1	1	1,035,315	1,248		1,955,822	
	BETHANY (TRAVIS PEAK 6250)	PANOLA		06-07-87	6510	2	1	47,182	0	F	47,182	
A	BETHANY (TRAVIS PEAK 6300)	PANOLA	M	10-15-55	6290	4	0	7,335	43		641,189	N
	BETHANY (TRAVIS PEAK 6300, GAS)	PANOLA	M	05-23-79	6329	2	1	2,029	1	F	690,633	
P	BETHANY (TRAVIS PEAK 6305)	HARRISON		02-10-82	6302	6	3	291,867	1,347		888,828	
	BETHANY (TRAVIS PEAK 6400, GAS)	PANOLA		10-22-78	6274	1	1	641,667	1,290		5,784,062	
	BETHANY (TRAVIS PEAK 6560)	HARRISON		03-13-81	6563	1	1	117,664	616		168,147	
	BETHANY (TRAVIS PEAK 7350)	PANOLA		06-04-80	7325	1	1	102,816	218		2,400,630	
	BETHANY (TRAVIS PEAK 7450)	PANOLA		02-26-80	7422	1	1	102,914	2,620		640,971	
P	BETHANY (TRAVIS PEAK 7700)	PANOLA	M	06-09-80	7800	2	2	86,705	0		1,201,717	
	BETHANY (TRAVIS PEAK 7800)	PANOLA		08-26-81	7839	1	1	164,444	1,339		935,178	
P	BETHANY (WALTON SAND)	PANOLA		05-23-83	6544	2	2	509,037	0		2,146,890	
P	BETHANY, EAST (COTTON VALLEY)	PANOLA		06-01-73	8110	51	42	5,467,144	63,986	F	146,228,738	
	BETHANY, SW. (TRAVIS PEAK)	PANOLA		01-25-83	6462	3	1	40,649	0	F	1,513,954	
	BETHANY, SW (TRAVIS PEAK-WILLEY)	PANOLA		06-28-84	6296	1	1	53,153	0	F	243,241	
	BETHEL (PETTIT)	ANDERSON		11-01-63	8814	2	2	380,895	306	F	9,633,101	N
P	BETHEL (RODESSA)	ANDERSON		07-25-57	8260	3	3	945,479	2,553	F	25,070,355	N
	BETHEL (TRAVIS PEAK)	ANDERSON		11-05-84	8856	1	0	3,245	0		25,744	
A	BETHEL (WOODBINE)	ANDERSON		06-24-56	5622	3	0	0	0		1,995,075	N
P	BETHEL DOME, EAST (RODESSA)	ANDERSON		10-09-58	9793	3	3	311,671	4,550	F	10,645,022	N
P	BETO (RODESSA)	ANDERSON	M	09-30-85	8991	3	3	467,127	9,413		2,374,659	
P	BETTY JO (HILL)	RUSK		12-16-80	6746	2	1	373,593	4,985		4,436,392	
P	BIG BARNETT (GLOYD)	RUSK		10-03-77	7023	3	1	13,618	0		1,035,669	
	BIG SANDY (COTTON VALLEY LIME)	SMITH		11-06-81	11939	1	0	13,987	196		430,497	
	BIG SHORTY (TRAVIS PEAK)	RUSK		12-07-76	8578	1	1	19,486	155		453,478	
	BIRD LAKE (TRAVIS PEAK)	CHEROKEE		11-17-86	9290	1	1	30,787	874		30,910	
	BLACK BAYOU	NACOGDOCHES		08-27-83	10623	1	1	187,815	837		789,207	
	BLACK BAYOU (GLEN ROSE)	NACOGDOCHES		05-01-86	7360	1	1	3,767	0		15,207	
	BLACK BAYOU (PETTIT)	NACOGDOCHES		03-24-86	9386	1	1	11,034	0		13,626	
P	BLACK BAYOU (TRAVIS PEAK)	NACOGDOCHES		03-28-85	9929	8	4	180,937	360		391,684	
P	BLOCKER (COTTON VALLEY)	HARRISON	M	01-03-78	9731	74	70	4,510,402	34,392	F	46,101,798	
P	BLOCKER (PAGE)	HARRISON		12-18-80	6787	11	10	851,061	6,639		2,080,502	
	BLOCKER (RODESSA)	HARRISON		06-27-84	5674	1	1	40,468	124	F	221,915	
P	BLOCKER (TRAVIS PEAK)	HARRISON		05-02-84	7084	11	9	1,137,772	4,632	F	3,373,248	
	BLOCKER (TRAVIS PEAK 6910 SD.)	HARRISON		12-09-84	6913	1	0	0	0		72,882	
	BLOCKER, N.E. (PETTIT PAGE)	HARRISON		06-01-84	6622	1	1	14,310	51		72,195	

RAILROAD COMMISSION OF TEXAS
OIL AND GAS DIVISION
GAS WELL GAS PRODUCTION AND HYDROCARBON LIQUIDS RECOVERED ON LEASES, BY FIELD, FOR 1987

RRC DISTRICT 6

	FIELD NAME	COUNTY		DISCOVERY DATE	DEPTH (FEET)	TOTAL WELLS EOY	PROD WELLS EOY	TOTAL 1987 PRODUCTION GROSS GAS (MCF)		HYDROCARBON LIQ (BBLS)		CUMULATIVE GROSS GAS PRODUCTION TO 1-1-88 (MCF)	
	BLOOMBURG (SMACKOVER)	CASS		08-08-58	10380	3	0	0		0		1,467,252	N
A	BOGATA (SMACKOVER)	RED RIVER		08-12-75	5728	1	0	0		0		38,523	
	BOGGY CREEK*	ANDERSON		03-15-74	3784	1	0	0		0		292,718	
A	BOIS D'ARC (RODESSA)	ANDERSON		11-26-81	9530	1	0	0		0		510,179	
	BRACHFIELD (RODESSA)	RUSK		09-29-83	6181	1	1	164,462		177		1,206,301	
A	BRACHFIELD (TRAVIS PEAK)	RUSK		06-23-83	7282	3	2	24,704		822		249,319	
A	BRAD BOWLES (PAGE SAND)	HARRISON		12-05-85	6151	1	0	3,017		1,966		56,340	
	BRADY-PANOLA (BLOSSOM)	PANOLA		05-29-68	2835	1	0	0		0		11,550	N
P	BRIDGES, E. (JAMES LIME)	SHELBY		09-02-82	6295	3	2	282,075		1,504		1,162,391	
A	BRIDGES, E. (MOORINGSPORT)	SHELBY		12-14-85	4659	1	0	9,880		3,595		265,820	
P	BRIGGS (7800 TRAVIS PEAK)	PANOLA		11-26-86	7690	3	3	1,055,650		30	F	1,109,895	
	BRILEY-TOWN	NACOGDOCHES		01-11-86	6686	1	1	394,061		555		1,124,031	
	BRYANS MILL (SMACKOVER)	CASS		03-09-60	10297	26	8	17,794,083	C	0		329,921,210	N
	BRYANS MILL (SMACKOVER 10360)	CASS		12-01-72	10373	1	1	130,385		0		3,002,587	
	BULLARD CRK. (TP 6400)	HARRISON		12-11-85	6439	1	0	0		0		24,992	
	CAMERON-HAMILL (GLEN ROSE)	ANGELINA		10-01-74	7541	4	3	206,094		516	F	2,656,844	
P	CAMP WORTH (JAMES LIME)	SAN AUGUSTINE	M	09-12-80	7277	3	1	10,619		0		254,519	
	CAMPGROUND CREEK (TRAVIS PEAK)	NACOGDOCHES		02-06-86	9188	1	0	0		0		0	
	CANEY CREEK (TRAVIS PEAK)	SMITH		10-25-77	10416	1	0	527		11		59,549	
	CARBONDALE, E. (SMACKOVER)	CASS		09-04-78	9730	1	0	0		0		698,845	
	CARBONDALE, N. (SMACKOVER)	BOWIE		05-02-67	9800	2	1	297,729		20,181		5,489,180	N
	CARLILE & HOWELL (TRANS TP A)	SHELBY		12-02-81	6851	1	0	0		0		51,753	
	CARLILE & HOWELL (6400)	SHELBY		06-20-81	6410	1	0	1,057		0		551,150	
P	CARTHAGE (BLOSSOM)	PANOLA		01-16-63	2064	9	6	313,870		1	F	6,915,013	N
	CARTHAGE (BRUSTER)	PANOLA		00-00-00		5	1	20,204		0		699,263	N
	CARTHAGE (CHADWICK)	PANOLA		10-05-72	8950	1	1	16,537		0		1,344,936	
P	CARTHAGE (COTTON VALLEY)	PANOLA		05-01-68	9509	563	518	77,991,918		629,553	F	672,280,286	N
P	CARTHAGE (GLEN ROSE)	PANOLA		10-17-50	3428	12	9	182,029		10	F	12,094,076	N
P	CARTHAGE (GLEN ROSE, SOUTH)	PANOLA		09-01-73	6047	6	1	37,143		0	F	2,869,740	
	CARTHAGE (GLOYD)	PANOLA		06-05-84	4979	1	0	0		0		5,425	
	CARTHAGE (HILL, NORTH)	PANOLA		06-03-61	4933	26	8	220,766		0	F	6,246,782	N
P	CARTHAGE (HILL, SOUTH)	PANOLA		04-16-48	5202	5	4	166,783		0	F	5,606,443	N
	CARTHAGE (HILL, SOUTHEAST)	PANOLA		00-00-00		11	4	61,747		2	F	3,745,643	N
A	CARTHAGE (HILL, SOUTHWEST)	PANOLA		03-01-72	5230	2	1	51,551		71	F	1,961,551	
	CARTHAGE (JAMES LIME)	PANOLA		03-28-78	5524	5	0	0		0		67,049	
	CARTHAGE (PAGE)	PANOLA		10-02-54	6416	1	1	20,330		0	F	877,745	N
P	CARTHAGE (PALUXY)	PANOLA		10-09-56		19	11	115,650		0	F	4,295,354	N
P	CARTHAGE (PETTIT, LOWER GAS)	PANOLA	M	04-03-42	5828	276	200	7,922,983		7,478	F	555,534,780	N
P	CARTHAGE (PETTIT, UPPER)	PANOLA		04-01-42	5628	137	62	1,573,841		837	F	114,446,929	N
	CARTHAGE (RODESSA)	PANOLA		01-01-67	5936	1	0	0		0		0	N
A	CARTHAGE (SMITH-ALLISON)	PANOLA		07-05-55	6354	3	2	15,701		0		2,452,560	N
	CARTHAGE (TRANSITIONAL)	PANOLA		01-05-82	6112	1	0	0		0		138,572	
P	CARTHAGE (TRAVIS PEAK)	PANOLA	M	06-10-43	6243	105	54	2,282,641		6,561	F	132,154,183	N
	CARTHAGE (TRAVIS PEAK-ALLISON)	PANOLA		10-09-79	6523	1	1	34,822		429		780,132	
	CARTHAGE (TRAVIS PEAK-COLLINS)	PANOLA		07-09-79	6162	1	1	10,386		30		104,786	
P	CARTHAGE (TRAVIS PEAK-DEADWOOD)	PANOLA		04-17-80	6470	7	6	125,009		11	F	1,440,167	
	CARTHAGE (TRAVIS PEAK-HALL)	PANOLA		01-04-79	6304	1	0	0		0		360,877	
	CARTHAGE (TRAVIS PEAK-HUDSON)	PANOLA		08-17-79	6307	1	1	29,940		146		755,147	
P	CARTHAGE (TRAVIS PEAK, LOWER)	PANOLA	M	09-07-79	7773	11	9	136,747		1,036		6,428,857	
	CARTHAGE (TRAVIS PEAK 6296)	PANOLA		08-06-78	6296	1	1	28,666		100		361,319	
A	CARTHAGE (TRAVIS PEAK 6400)	PANOLA		03-12-56	6389	1	0	0		0		5,664	N
	CARTHAGE (TRAVIS PEAK 6450)	PANOLA		09-20-86	6450	1	1	41,291		106		60,273	
	CARTHAGE (TRAVIS PEAK 6820)	PANOLA		02-25-84	6820	1	1	69,951		203		481,081	
	CARTHAGE (TRAVIS PEAK-CHADWICK)	PANOLA		08-25-78	9600	1	1	56,354		10		919,846	
	CARTHAGE, NORTH (COTTON VALLEY)	HARRISON		11-18-81	9730	2	0	0		0		1,080	
P	CARTHAGE, N. (GLEN ROSE 3760)	PANOLA		03-31-66	3762	9	3	30,990		0	F	3,525,829	N
P	CARTHAGE, N.W. (PETTIT)	PANOLA		03-16-83	6644	5	5	654,801		11,001		3,305,368	
P	CARTHAGE, S. (COTTON VALLEY)	PANOLA		02-20-78	9517	8	8	127,670		1,407	F	1,826,407	
P	CARTHAGE, SOUTH (TRAVIS PEAK)	PANOLA		01-21-74	6975	6	5	99,088		477	F	3,116,985	
P	CARTHAGE, SE (CV)	PANOLA		12-28-75	8836	14	14	453,336		15,506	F	11,465,265	
	CARTHAGE, SW. (TRAVIS PEAK)	PANOLA		11-07-84	6686	1	0	0		0		4,319	
A	CAYUGA	ANDERSON		09-02-80	4002	2	1	33,719		37	F	79,193	
	CAYUGA (COTTON VALLEY)	ANDERSON		04-20-78	10985	1	1	44,945		0		515,308	
P	CAYUGA (PETTIT)	ANDERSON		10-25-64	7904	6	6	330,661		4,364	F	8,322,644	N
P	CAYUGA (TRINITY)	ANDERSON	M	10-02-35	7210	16	12	352,983		6,937	F	21,665,934	N
A	CAYUGA (WOODBINE)	ANDERSON	M	08-03-36	3876	1	0	0		0		356,518	N
	CECIL COX (TRAVIS PEAK)	NACOGDOCHES		04-22-85	11200	1	1	3,444		0		17,471	
	CEDAR SPRINGS (COTTON VALLEY SD)	UPSHUR		01-02-78	11108	2	1	19,943		570		1,434,171	
	CEDAR SPRINGS (COT. VALLEY, LO.)	UPSHUR		04-20-81	11705	4	2	41,809		210		2,222,399	
	CEDAR SPRINGS (MADDOX 10730)	UPSHUR		11-01-67	10786	1	1	64,311		756		907,782	N
P	CEDAR SPRINGS (TRAVIS PEAK 9000)	UPSHUR		05-02-67	8960	16	10	1,561,463		23,241		33,359,922	N
	CENTENNIAL (COTTON VALLEY)	PANOLA		01-15-78	8448	1	1	5,257		13	F	494,210	
	CENTENNIAL (PETTIT 6100)	PANOLA		10-18-85	6180	1	1	110,313		3	F	110,466	
	CENTENNIAL (TRAVIS PEAK)	PANOLA		02-24-78	6272	1	1	3,145		0	F	302,530	
	CENTENNIAL (TRAVIS PEAK 6250)	PANOLA		09-26-85	6247	1	0	126,728		3	F	126,728	
	CENTENNIAL (TRAVIS PEAK 6420)	PANOLA		09-20-85	6421	1	1	115,268		2	F	115,451	
	CENTENNIAL (TRAVIS PEAK 6500)	PANOLA		09-27-85	6551	1	0	1		1		25	
	CENTENNIAL (TRAVIS PEAK 6700)	PANOLA		01-22-86	6680	1	1	89,276		343		153,089	
	CENTENNIAL, E. (COTTON VALLEY)	PANOLA		09-13-85	9744	1	1	46,069		2	F	46,069	
A	CHAPEL HILL	SMITH		09-01-77	7488	2	2	112,007		1,590		1,177,323	
	CHAPEL HILL (COTTON VALLY)	SMITH		01-07-81	11309	2	2	21,772		140		582,105	
P	CHAPEL HILL (PALUXY)	SMITH		04-02-38	5850	5	3	141,823		300	F	25,516,005	N
A	CHAPEL HILL (PETTIT)	SMITH	M	02-02-40	5680	7	5	366,315		6,655	F	3,881,456	N
P	CHAPEL HILL (RODESSA)	SMITH		07-16-41	7412	8	7	380,490		7,359		8,865,877	N
P	CHAPEL HILL (TRAVIS PEAK)	SMITH		12-12-66	8100	5	4	113,449		2,531		1,757,009	N
	CHAPEL HILL, SOUTH (PALUXY, S.)	SMITH		08-05-58	5749	1	0	0		0		1,104,993	N
	CHAPMAN (COTTON VALLEY)	RUSK		10-24-77	9870	2	1	5,765		37		101,283	
A	CHAPMAN (TRAVIS PEAK)	RUSK		10-01-76	7256	4	4	310,962		10,763		2,645,931	
	CHAPMAN (TRAVIS PEAK 7210)	RUSK		08-26-84	7214	1	1	19,349		349		82,997	
A	CHARLES H. DAVIS (PETTIT CRANE)	RUSK		07-31-87	7680	1	1	161,542		701		161,542	
	CHARLES H. DAVIS (TRAVIS PEAK)	RUSK		10-30-87	7750	1	1	49,832		889		49,832	
	CHEROKEE TRACE (COTTON VALLEY)	UPSHUR	M	10-01-71	11339	1	0	0		0		156,142	
	CHEROKEE TRACE (JURASSIC)	UPSHUR		02-19-71	11760	2	1	167,392		2,590		4,314,576	
P	CHEROKEE TRACE (JUR. BRADSHAW)	UPSHUR		05-19-82	11856	3	3	431,002		10,962		1,648,509	
P	CHEROKEE TRACE (JUR.-HARRISON)	UPSHUR		05-05-84	12088	2	0	14,940		408		277,238	
A	CHITSEY (SMACKOVER)	FRANKLIN	M	07-01-69	13134	1	0	0		0		56,080	N
	CHURCH HILL (COTTON VALLEY)	RUSK		03-07-82	10031	1	0	0		0		3,826	
A	CHURCH HILL (TRAVIS PEAK)	RUSK		09-01-79	7150	2	1	9,363		293		1,097,980	
	COKE (BACON)	WOOD		04-09-80	8038	1	1	104,769		2,977		768,243	

GAS WELL GAS PRODUCTION AND HYDROCARBON LIQUIDS RECOVERED ON LEASES, BY FIELD, FOR 1987

RRC DISTRICT 6

	FIELD NAME	COUNTY		DISCOVERY DATE	DEPTH (FEET)	TOTAL WELLS EOY	PROD WELLS EOY	TOTAL 1987 PRODUCTION GROSS GAS (MCF)	HYDROCARBON LIQ (BBLS)		CUMULATIVE GROSS GAS PRODUCTION TO 1-1-88 (MCF)	
P	COKE (GLOYD)	WOOD		09-26-59	8073	3	3	128,546	2,708		3,999,372	N
A	COKE (GLOYD 8160)	WOOD		06-13-66	8160	2	1	59,647	1,188	F	2,480,876	N
	COKE (HILL)	WOOD		02-25-63	7979	1	1	194,103	2,835		3,532,598	N
A	COKE (PITTSBURG 8470)	WOOD		06-13-66	8467	2	0	0	0		476,703	N
P	COKE, S. (HILL)	WOOD		12-19-85	8255	2	2	889,386	54,890		1,871,830	
	COKE, S. (HILL -A-)	WOOD		01-26-87	8241	1	0	66,117	1,514		66,117	
	COKE, S. (PITTSBURG 8)	WOOD		01-17-87	8820	1	1	93,939	3,801		93,939	
P	COON CREEK (RODESSA)	CHEROKEE		02-10-78	7951	4	4	102,885	2,128		3,094,154	
	CORNWALL (TRAVIS PEAK)	PANOLA		04-07-86	6540	1	0	18,377	4	F	78,520	
	CORNWALL (TRAVIS PEAK 6250)	PANOLA		07-20-87	6255	1	1	97,489	4	F	97,489	
	COUNTY LAKE (TRAVIS PEAK)	RUSK		03-13-85	7844	1	1	47,483	727		236,750	
	CROCKETT (COTTON VALLEY)	HOUSTON		03-22-84	18469	1	1	81,143	0		862,958	
A	CROSSMAN (WOODBINE 5960)	CHEROKEE		05-01-84	5966	1	0	0	0		199,335	
A	CROSSMAN (WOODBINE 5980)	CHEROKEE		07-06-84	5980	1	0	0	0		16,996	
P	CYRIL (COTTON VALLEY)	RUSK		03-13-78	10724	29	26	2,298,573	17,812	F	13,002,414	
A	CYRIL (TRAVIS PEAK 7650)	RUSK		11-01-74	7745	3	3	264,651	6,618		4,419,763	
	CYRIL (TRAVIS PK. 7700)	RUSK		07-03-62	7714	1	1	8,736	106		165,426	N
	CYRIL, W. (COTTON VALLEY)	RUSK		07-14-81	10829	1	1	25,938	133		343,098	
P	DANVILLE (COTTON VALLEY)	GREGG	M	11-08-82	10482	8	6	409,408	2,000		1,462,013	
	DANVILLE (GLOYD)	RUSK	M	03-28-61	6782	3	0	0	0		2,452,614	N
A	DANVILLE (HENDERSON)	RUSK	M	03-03-61	6888	2	1	36,848	3		1,267,182	N
P	DANVILLE (HILL)	RUSK	M	07-28-61	6636	2	2	28,045	319	F	1,822,140	N
P	DANVILLE (PETTIT, LOWER)	RUSK	M	08-03-59	7372	3	2	41,574	21		4,726,970	N
	DANVILLE (PETTIT, MIDDLE)	GREGG	M	03-25-60	7380	1	0	0	0		1,012,715	N
P	DANVILLE (TRAVIS PEAK)	RUSK	M	11-17-59	7606	14	8	967,330	20,091	F	5,398,069	N
P	DANVILLE (YOUNG)	RUSK	M	01-27-60	6888	7	5	1,257,564	11,278		2,511,124	N
P	DANVILLE, EAST (PETTIT, LOWER)	RUSK	M	02-12-80	7337	5	4	125,424	2,058	F	1,889,445	
	DANVILLE, E. (TRAVIS PEAK)	GREGG		09-08-81	7593	1	1	37,515	741		306,693	
P	DARCO S.E. COTTON VALLEY	HARRISON		04-29-79	10094	3	2	65,580	328		1,149,014	
	DAVID-GAIL (WOODBINE)	ANDERSON		01-26-84	5781	1	0	0	0		132,884	
	DAVSUN (PALUXY)	SHELBY	M	04-10-82	3480	2	1	44,581	49		670,295	
P	DEBERRY (COTTON VALLEY LOWER)	PANOLA		07-23-84	9550	14	13	1,963,340	3,196	F	8,685,974	
	DEBERRY (TRAVIS PEAK)	PANOLA		07-02-84	6500	1	0	0	0		52,854	
P	DEBERRY (TRAVIS PEAK 6000)	PANOLA		02-14-85	5966	3	1	272,797	0	F	1,191,481	
	DEBERRY (TRAVIS PEAK 6600)	PANOLA		03-08-85	6644	1	0	15,466	2	F	515,596	
	DEBERRY (TRAVIS PEAK 6686)	PANOLA		04-13-87	6680	1	1	106,889	0	F	106,889	
	DEBERRY (TRAVIS PEAK 6900)	PANOLA		05-16-85	6979	1	0	8,414	0	F	245,116	
	DEBERRY, N.(COTTON VALLEY LOWER)	PANOLA		06-22-85	9661	1	1	130,315	502		395,822	
	DEBERRY, N. (TRAVIS PEAK 6200)	PANOLA		11-12-85	6276	2	1	61,891	940		217,822	
	DEBERRY, S.W. (MIDDLE PETTIT)	PANOLA		08-31-84	6032	1	0	0	0		18,889	
	DEBERRY, S.W. (TRAVIS PEAK 6400)	PANOLA		07-27-84	6400	1	1	68,292	0	F	785,521	
	DEBERRY, S.W. (TRAVIS PEAK 6415)	PANOLA		05-06-85	6416	1	1	34,621	0	F	347,517	
	DEBERRY, S.W. (TRAVIS PEAK 6500)	PANOLA		08-27-85	6542	1	0	0	0		9,392	
	DEBERRY W. (COTTON VALLEY LOWER)	PANOLA		04-18-85	9688	1	1	13,376	0	F	128,886	
P	DECKER SWITCH (PETTIT)	HOUSTON	M	04-01-73	10072	9	8	277,531	0	F	4,937,340	
	DELROSE (BOSSIER SAND)	UPSHUR		03-17-81	11382	1	0	0	0		35,906	
P	DELROSE (HAYNESVILLE)	UPSHUR		11-19-78	11778	10	9	3,489,231	34,349		34,117,622	
	DENNY BOWLES (TRAVIS PEAK)	HARRISON		12-10-85	6472	1	1	73,538	307		251,441	
P	DIRGIN (COTTON VALLEY)	RUSK		08-17-76	9926	41	36	1,246,274	6,680	F	20,975,652	
	DOUGLASS (COTTON VALLEY B LM)	NACOGDOCHES		01-24-80	12027	1	1	108,006	0		1,040,660	
P	DOUGLASS (PETTIT)	NACOGDOCHES		12-06-57	9146	11	11	529,409	2	F	16,520,509	N
	DOUGLASS (TRANSITION)	NACOGDOCHES		10-29-80	9485	1	1	6,134	4		359,287	
	DOUGLASS, NW. (TRAVIS PEAK)	NACOGDOCHES		05-22-87	9681	1	0	0	0		0	
	DOUGLASS, WEST (PETTIT MIDDLE)	NACOGDOCHES		02-22-83	9308	1	1	43,285	0		316,024	
	DOUGLASS, SW. (GLEN ROSE)	NACOGDOCHES		05-03-74	9055	1	1	2,736	0		74,798	
P	DOUGLASS,SW. (PETTIT, UPPER)	NACOGDOCHES		12-31-73	9088	6	5	398,245	241		19,905,144	
P	DOUGLASS, WEST (PETTIT UPPER)	NACOGDOCHES		10-01-71		7	6	101,108	170		31,442,985	
P	DOUGLASS, W. (TRAVIS PEAK)	NACOGDOCHES		06-01-73	9967	20	19	1,187,302	422	F	8,548,080	
P	DOYLE CREEK (TRAVIS PEAK)	CHEROKEE		02-17-83	10891	4	4	285,738	173		1,735,284	
P	DRISKELL LAKE (RODESSA, GAS)	SMITH		05-19-83	9940	2	1	63,971	1,867		761,519	
	DUNCAN CEMETARY (JAMES LIME)	SHELBY		04-08-83	6343	2	0	0	0		25,168	
	E.D. BOWLES, JR. (TRAVIS PEAK)	HARRISON		10-06-86	6617	1	1	45,976	224		73,191	
P	EARNEST HILL	SHELBY		09-26-80	3616	3	3	51,097	132		82,591	
P	EASON, E. (COTTON VALLEY)	RUSK		08-15-78	10022	5	5	402,785	1,482		3,068,021	
	EASTHAM STATE FARM (GLENROSE)	HOUSTON		06-01-83	11308	1	1	86,359	2,502		514,247	
	EASTON, N. (COTTON VALLEY)	HARRISON		01-12-84	10442	1	1	44,926	41		286,468	
	EFDEE (RODESSA YOUNG)	RUSK		07-21-83	6648	1	0	210	5		185,631	
P	EGB (FREDERICKSBURG)	HARRISON		11-10-86	2525	6	4	35,336	0		37,781	
P	ELKHART (PETTIT)	ANDERSON		05-19-64	9917	5	3	669,728	5,646		44,468,214	N
P	ELYSIAN (TRAVIS PEAK)	HARRISON		01-01-53	6475	14	11	911,972	10,606		1,997,077	N
P	ELYSIAN (TRAVIS PEAK 6120)	PANOLA		01-28-83	6116	2	2	257,351	982	F	666,175	
	ELYSIAN (TRAVIS PEAK 6350)	PANOLA		04-07-81	6356	1	1	60,160	226		823,579	
	ELYSIAN, N. (COTTON VALLEY)	HARRISON		06-04-78	9177	4	2	166,666	2,524		2,762,675	
	ELYSIAN FIELDS, WEST (PAGE)	HARRISON		07-01-84	6346	2	0	0	0		92,781	
	ERIN (COTTON VALLEY LIME)	MARION		10-24-81	10543	1	1	251,959	1,575		906,071	
A	EXCELSIOR (CRANE)	MARION		10-16-81	6264	1	0	0	0		59,717	
	EXCELSIOR (PETTIT)	MARION		06-08-65	6268	3	2	44,084	318		4,797,397	N
	EXCELSIOR, SW. (TRAVIS PEAK)	MARION		06-22-66	6762	1	0	0	0		0	N
P	EZIM (PETTIT)	RUSK		02-18-81	7856	5	4	884,019	15,523		7,614,132	
A	EZIM (TRAVIS PEAK)	RUSK		04-10-86	8113	1	1	118,493	3,007		118,493	
P	FAIRPLAY (COTTON VALLEY)	PANOLA		06-09-78	8824	4	4	101,385	543		1,869,473	
	FALCON CREEK (ANHYDRITE)	CHEROKEE		11-01-85	7815	1	1	5,876	64		17,853	
P	FALCON CREEK (TRAVIS PEAK)	CHEROKEE		04-06-84	9222	5	3	142,638	473		1,006,166	
	FLINT (PALUXY)	SMITH		02-01-74	7506	1	1	12,023	103		1,483,614	
P	G.A.S. (COTTON VALLEY SD.)	SMITH		02-02-82	11664	7	7	435,089	1,339		2,417,643	
	GALES (6500 TRAVIS PEAK)	PANOLA		08-02-85	6528	2	2	573,774	14	F	1,788,302	
P	GAMBLIN, NORTH (SMACKOVER)	WOOD		05-13-85	13260	2	2	1,825,475	0	F	2,142,723	
	GARRISON (PETTIT, LOWER)	NACOGDOCHES	M	02-02-82	11664	1	1	112,670	905		1,242,412	
P	GARRISON (TRAVIS PEAK)	NACOGDOCHES	M	06-21-75	8140	6	5	178,029	3,501		1,961,290	
	GARRISON, N. (PETTIT, LO.)	NACOGDOCHES		01-01-58		2	1	4,996	0		2,485,545	N
	GARRISON, N.W. (PETTIT)	RUSK		05-06-82	7073	2	0	0	0		78,495	
P	GARRISON, S. (PETTIT, LO.)	NACOGDOCHES	M	06-19-80	8725	10	9	780,562	6,782		6,620,154	
	GATES (TRAVIS PEAK)	NACOGDOCHES		07-22-84	10842	1	1	15,975	87		102,143	
	GATES, EAST (TRAVIS PEAK)	NACOGDOCHES		10-10-84	10770	1	0	0	0		0	
	GEORGE BUSH (JETER)	MARION		07-16-84	5844	1	1	40,976	191		93,419	
P	GILMER (BOSSIER SAND)	UPSHUR		03-22-80	11369	5	2	289,290	4,983		5,275,149	
P	GILMER (COTTON VALLEY)	UPSHUR		06-01-67	11951	13	11	661,381	12,843		32,091,801	N
P	GILMER (COTTON VALLEY SANDS)	UPSHUR		01-31-79	10804	4	4	99,307	1,685		527,212	
P	GILMER(JURASSIC)	UPSHUR		00-00-00		24	14	849,470	12,819	F	45,254,599	N

RAILROAD COMMISSION OF TEXAS
OIL AND GAS DIVISION
GAS WELL GAS PRODUCTION AND HYDROCARBON LIQUIDS RECOVERED ON LEASES, BY FIELD, FOR 1987

RRC DISTRICT 6

	FIELD NAME	COUNTY		DISCOVERY DATE	DEPTH (FEET)	TOTAL WELLS EOY	PROD WELLS EOY	TOTAL 1987 GROSS GAS (MCF)	PRODUCTION HYDROCARBON LIQ (BBLS)		CUMULATIVE GROSS GAS PRODUCTION TO 1-1-88 (MCF)	
	GILMER, N.E. (COTTON VALLEY)	UPSHUR		08-09-84	10872	1	1	11,539	293		74,116	
P	GILMER, S. (COTTON VALLEY)	UPSHUR		07-01-69	11815	13	10	806,359	13,472		23,095,411	N
P	GILMER, S. (COTTON VALLEY, UP)	UPSHUR		05-28-76	10951	6	4	58,544	632		1,194,859	
	GIRLIE CALDWELL, W (TRAVIS PEAK)	SMITH		02-06-74	11567	1	1	13,781	871		311,761	
P	GLADEWATER (HAYNESVILLE)	UPSHUR	M	02-01-77	11606	44	39	19,103,157	115,927	F	73,233,924	
	GLADEWATER, E. (COTTON VLLY SD)	GREGG		09-01-84	10672	1	1	78,921	1,283		157,183	
P	GLENWOOD (BOSSIER)	UPSHUR		12-20-84	11466	4	3	144,652	0		1,311,024	
P	GLENWOOD (COTTON VALLEY)	UPSHUR		12-20-80	11466	10	6	265,004	6,539		3,389,551	
P	GOOCH (TRAVIS PEAK)	HARRISON		07-24-76	6835	6	6	286,249	5,733		6,181,967	
P	GOOCH-GANT (RODESSA)	HARRISON		09-08-86	6130	4	3	484,101	5,443		572,685	
	GOOCH-GANT (TRAVIS PEAK)	HARRISON		05-17-85	7170	1	1	66,479	1,036		134,544	
	GOOCH, N.W. (TRAVIS PEAK)	HARRISON		06-04-85	7326	1	0	5,560	0		76,949	
A	GOOCH-GARRETT (RODESSA-LIME)	HARRISON		07-01-87	6198	1	0	0	0		0	
A	GOOD SPRINGS (TRAVIS PEAK)	RUSK	M	06-22-82	7798	10	0	49,372	514	F	703,874	
A	GOOD SPRINGS, W. (WOODBINE)	RUSK		04-01-72	3636	1	0	0	0		0	
P	GOODSON-MCLARTY (RODESSA)	SMITH		04-25-85	9600	2	2	247,785	1,881		314,906	
P	GRAPELAND (RODESSA)	HOUSTON		08-01-71	9955	7	7	1,850,778	2,724		19,356,205	
A	GREEN FOX (PETTIT 6200)	MARION		08-19-80	6071	1	1	196,504	2,012		1,162,937	
P	GREEN FOX (SMITH)	MARION		08-28-80	6162	4	4	1,431,359	13,443		6,852,022	
	GREEN FOX (TRAVIS PEAK-BRADEN	MARION		10-06-64	6378	2	0	0	0		0	N
	GREEN FOX (TRAVIS PEAK 6340)	MARION		08-01-67	6800	1	0	0	0		0	N
A	GREEN FOX, E. (PETTIT -B-)	MARION		08-14-87	5935	1	1	11,036	211		11,036	
	GREENFOX, E. (TRAVIS PEAK)	MARION		04-10-86	6337	2	0	41,268	1,223		41,268	
	GREENVILLE, N. (COTTON VALLEY)	GREGG		09-18-78	10442	1	1	11,882	115		231,845	
	GREENVILLE, NW (COTTON VALLEY)	GREGG		10-31-79	10632	1	0	973	12		84,672	
	GRESHAM (TRAVIS PEAK)	SMITH		08-11-84	10356	1	0	0	0		102,352	
A	GRESHAM, WEST (RODESSA, LOWER)	SMITH		10-01-85	9739	1	1	371,406	6,550		1,151,059	
	GRISBY (TRAVIS PEAK)	SHELBY		12-01-84	7912	1	1	13,552	363		44,113	
	HCC (QUEEN CITY)	HOUSTON		02-16-87	1815	1	0	10,115	0	F	10,115	
	HCC (SPARTA)	HOUSTON		03-26-87	1321	1	1	44,431	0	F	44,431	
P	HAGANSPORT (SMACKOVER)	FRANKLIN		04-04-85	8858	2	2	1,462,515	40,317		2,090,439	
	HAINESVILLE (SUB-CLKVLE.)	WOOD		01-19-60	8916	1	1	225,929	8,223		927,291	N
	HALLSVILLE (COTTON VALLEY)	HARRISON		09-01-73	12014	1	1	8,119	16		84,905	
	HALLSVILLE,N(HOSSTON-COTTON VAL)	HARRISON		09-27-73	10715	3	2	9,944	26		152,639	
	HALLSVILLE, NE (COTTON VALLEY)	HARRISON		01-17-80	8570	2	2	22,817	0	F	157,471	
A	HALLSVILLE, NE. (PETTIT)	HARRISON		11-11-80	6824	2	1	23,487	428		519,682	
P	HALLSVILLE,S(HOSSTON-COTTON VAL)	HARRISON		09-01-73	12014	4	3	54,841	73		1,135,368	
P	HALLSVILLE, SOUTH (PAGE)	PANOLA	M	11-04-54	6567	3	0	38,794	0	F	63,349	N
	HALLSVILLE, S (PETTIT LO. CRANE)	HARRISON	M	04-01-52	6679	5	0	3,916	0	F	1,077,788	N
	HANCOCK-LEWIS (TRAVIS PEAK)	PANOLA		02-19-86	6128	1	1	156,618	0	F	249,174	
	HARDWOOD (COTTON VALLEY)	HARRISON		02-08-85	9796	2	1	74,808	433		385,860	
A	HARLETON, NORTH-EAST (PETTIT)	HARRISON		01-01-86	7462	1	0	0	0		639	
P	HAWKINS (RODESSA)	WOOD		05-14-63	7370	8	8	1,784,979	0	F	55,665,526	N
A	HAWKINS (WOODBINE)	WOOD		03-01-41	4787	32	13	9,420,786	0	F	97,544,002	N
A	HEMPHILL (SARATOGA-ANNONA)	SABINE		08-13-83	6002	2	0	0	0		122,868	
	HEMPHILL (SPARTA 1100)	SABINE		03-31-83	1080	2	1	74,761	0		263,348	
A	HENDERSON (RUSK CO. PETTIT)	RUSK		07-07-45	7256	5	0	131,263	3,694		7,125,366	N
	HENDERSON (RUSK CO. PETTIT, W.	RUSK		02-27-75	7607	1	0	0	0		155,985	
P	HENDERSON (RUSK CO. TRAVIS PEAK)	RUSK		09-01-64	7550	8	2	91,025	1,274	F	10,517,689	N
	HENDERSON, E. (COTTON VALLEY)	RUSK		01-13-80	10576	1	0	0	0		128,512	
P	HENDERSON, NORTH (COTTON VALLEY)	RUSK		12-05-79	10530	64	58	6,482,891	30,141	F	52,783,281	
	HENDERSON, NORTH (RODESSA)	RUSK		06-07-82	6569	2	1	110,496	7,621		956,469	
	HENDERSON, S. (COTTON VALLEY)	RUSK		12-18-81	10738	1	0	86	62		109,728	
P	HENDERSON, S. (C. V., SEG. I)	RUSK		12-04-84	10490	5	4	170,023	1,014		1,022,086	
P	HENDERSON, SOUTH (PETTIT)	RUSK		06-24-55	7430	5	1	3,139	163		1,547,855	N
	HENDERSON, S.(TRANS)	RUSK		10-01-79	7335	2	1	44,736	1,301		926,867	
A	HENDERSON, SOUTH (TRAVIS PEAK)	RUSK		06-24-55	7501	4	2	12,997	351		2,161,945	N
P	HENDERSON,SOUTH(TRAVIS PEAK -A-)	RUSK		04-04-65	7414	8	5	12,185	904	F	6,032,384	N
A	HENDERSON, S. (TRAVIS PEAK, UP.)	RUSK		06-09-78	7384	2	0	317	47		41,894	
	HENDERSON, SE. (COTTON VALLEY)	RUSK		04-30-80	10595	1	0	0	0		73,835	
	HILL (TRAVIS PEAK)	RUSK		04-23-82	8035	3	2	8,671	525		173,864	
	HITTS LAKE, SOUTH (L. RODESSA)	SMITH		04-17-85	9674	2	0	3,254	252		197,898	
A	HOLLY SPRING (RODESSA)	ANDERSON		09-11-81	8906	1	1	3,336	197		345,310	
	HOOPER (COTTON VALLEY)	SHELBY		08-30-85	10893	1	0	0	0		41,025	
A	HUGHEY (CRANE)	HARRISON		01-20-66	6761	5	0	23,953	0		2,214,778	N
	HURRICANE CREEK (SMACKOVER)	CASS		05-07-85	10915	1	0	0	0		0	
A	HUXLEY	SHELBY		11-26-86	3514	1	1	93,893	174		103,944	
P	HUXLEY (6100)	SHELBY		12-31-80	6126	4	4	102,236	285		307,204	
	ISLE (HILL)	CASS		12-16-82	6009	1	1	69,446	1,448		472,977	
A	ITEX (PETTET)	PANOLA		03-28-83	6752	1	0	0	0		69,232	
	ITEX (TRAVIS PEAK)	PANOLA		04-26-85	7217	1	0	2,724	0		25,449	
	J. B. B. (WOODBINE)	CHEROKEE		08-01-71	4342	1	0	0	0		20,141	
	J. G. S. (RODESSA)	PANOLA		02-15-62	5850	1	1	20,448	112		772,945	N
	J. G. S. (RODESSA -C-)	PANOLA		05-28-82	5912	1	1	4,781	35		301,804	
	J.G.S. (RODESSA GLOYD)	PANOLA		09-13-84	5856	1	0	0	0		131,991	
	J. G. S. (TRAVIS PK. -A-)	PANOLA		04-28-62	6743	1	1	8,457	13		226,923	N
P	J. G. S. (TRAVIS PK. -B-)	PANOLA		09-18-82	6823	2	2	141,265	1,305		419,747	
A	J. G. S. (TRAVIS PK. -C-)	PANOLA	M	02-15-62	6773	1	1	24,982	535		5,140,759	N
	J. G. S. (TRAVIS PEAK 7140)	PANOLA		05-06-82	7141	2	0	12,825	159		268,187	
	JACKSONVILLE (RODESSA)	CHEROKEE		12-19-46	8608	1	0	0	0		0	N
	JACKSONVILLE, S. W. (WOODBINE)	CHEROKEE		12-01-73	4929	1	0	0	0		1,349	
	JARED (RODESSA)	RUSK		09-19-83	6843	1	1	87,142	2,238		429,168	
	JARED (TRAVIS PEAK)	RUSK		09-19-83	7874	1	0	0	0		0	
A	JARRELL CREEK (TRAVIS PEAK)	RUSK		11-07-56	7387	2	0	0	0		259,732	N
	JARRELL CREEK (TRAVIS PEAK 7470)	RUSK		05-20-86	7470	1	1	223,616	3,516		466,021	
P	JECAN	ANDERSON		02-14-80	10406	2	2	356,506	11,657		3,068,231	
	JECAN (JAMES LIME)	ANDERSON		06-20-83	10140	1	1	22,506	1,525		175,936	
A	JEFFREY BOWLES (TRAVIS PEAK)	HARRISON		04-15-86	6317	1	0	0	0		33,901	
	JOAQUIN (BLOSSOM 2000)	SHELBY		07-21-66	2001	1	0	0	0		2,530	N
P	JOAQUIN (JETER)	SHELBY	M	09-20-37	4914	13	12	1,021,675	2,369		40,829,942	N
	JOAQUIN (PETTIT)	SHELBY	M	06-19-47	5976	4	3	46,552	190		1,188,777	N
P	JOAQUIN (PETTIT, LOWER)	SHELBY		10-05-76	6192	7	7	691,959	307	F	10,628,099	
P	JOAQUIN (TRAVIS PEAK)	SHELBY	M	07-31-68	9542	32	24	4,047,771	10,038		30,697,750	N
P	JOAQUIN (WIENER)	PANOLA		11-14-79	7034	3	3	84,000	549		1,082,717	
P	JOAQUIN, WEST (GLEN ROSE)	SHELBY		09-25-85	3379	2	2	42,212	0		144,874	
P	JOAQUIN, WEST (SLIGO)	SHELBY		03-14-75	6449	5	4	534,874	1,507		2,686,649	
	JOLENE (TRAVIS PEAK)	RUSK		04-22-85	7243	1	1	113,169	1,495		405,596	
	JOLIAT (TRAVIS PEAK)	RUSK		02-15-85	7774	1	1	5,969	1		212,423	
	JONESVILLE (TRAVIS PEAK 7400)	HARRISON		03-14-87	7396	1	1	80,918	803		80,918	

GAS WELL GAS PRODUCTION AND HYDROCARBON LIQUIDS RECOVERED ON LEASES, BY FIELD, FOR 1987

RRC DISTRICT 6

	FIELD NAME	COUNTY		DISCOVERY DATE	DEPTH (FEET)	TOTAL WELLS EOY	PROD WELLS EOY	TOTAL 1987 PRODUCTION GROSS GAS (MCF)		HYDROCARBON LIQ (BBLS)		CUMULATIVE GROSS GAS PRODUCTION TO 1-1-88 (MCF)	
	KATE PHILLIPS (TRAVIS PEAK)	PANOLA		12-07-84	6931	1	0	0		0		84,341	
	KENDRICK (JAMES)	NACOGDOCHES		11-01-84	8188	1	0	0		0		0	
P	KENDRICK (TRAVIS PEAK)	NACOGDOCHES		03-22-80	9130	3	2	173,005		1,087		862,989	
P	KILDARE (COTTON VALLEY)	CASS		03-01-72	9760	14	10	659,188		5,091		15,031,144	
P	KILDARE (SMACKOVER)	CASS		09-07-79	10660	2	2	294,964		6,084		6,223,150	
	KILDARE (SMACKOVER DOLOMITE)	CASS		06-18-81	10943	1	1	36,138		437		202,187	
P	KILGORE, SOUTH (TRAVIS PEAK)	RUSK		08-12-83	7518	3	2	172,662		2,832		1,631,858	
A	KILGORE, SW. (TRAVIS PEAK)	RUSK		01-18-84	7556	1	1	89,306		2,607		603,388	
	KITCHEN CREEK (TRAVIS PEAK)	MARION		02-13-83	6651	1	1	1,061		6		49,927	
	KITCHEN CREEK (TRAVIS PK. 6200)	MARION		04-12-85	6670	1	1	123,467		0		218,386	
P	L.C.G (PAGE)	HARRISON		05-09-79	6536	8	7	103,182		1,139	F	3,906,729	
P	LA NANA BAYOU (JAMES LIME)	NACOGDOCHES		02-15-85	8768	2	2	87,720		162		99,870	
	LAKE FERRELL (COTTON VALLEY)	MARION		03-01-68	11993	1	0	0		0		179,497	N
P	LAKE FORK (SMACKOVER)	WOOD		02-18-84	13281	5	4	5,918,796		0	F	7,135,249	
	LAKE TYLER (COTTON VALLEY)	SMITH		06-16-82	11566	1	1	61,319		162		408,305	
	LANDRY (TRAVIS PEAK)	PANOLA		05-07-87	6800	1	0	0		23		0	
A	LANEVILLE, N. (TRAVIS PEAK 7540)	RUSK		01-16-60	7540	1	1	9,795		161		284,661	N
A	LANEVILLE, NE. (PETTIT, LO.)	RUSK		10-20-81	7277	2	0	2,793		23		9,742	
P	LANEVILLE, NE. (TRAVIS PK. 7444)	RUSK		03-01-80	7440	2	2	65,273		1,194		1,154,866	
P	LANSING, N. (COTTON VALLEY, LO.)	HARRISON	M	12-26-78	10411	14	7	236,671		1,579		3,943,198	
P	LANSING, NORTH (PETTIT, LOWER)	HARRISON		02-17-58	7274	2	2	215,485		2,881		2,014,059	N
	LANSING, NORTH (RODESSA YOUNG)	HARRISON		07-13-49	6754	66	1	12,901		23		8,285,887	N
P	LANSING, NORTH (TRAVIS PEAK)	HARRISON		03-18-50	7582	9	7	362,788		6,905		8,192,293	N
P	LANSING, NORTH (TRAVIS PEAK, LO)	HARRISON		11-29-77	8290	17	14	1,557,338		7,276		17,432,555	
	LANSING, NE. (TRAVIS PEAK)	HARRISON		05-01-71	7308	1	0	0		0		10,715	
P	LARISSA (RODESSA)	CHEROKEE		05-27-80	9762	6	6	879,045		21,957		4,921,106	
	LARISSA, N. (RODESSA)	CHEROKEE		10-14-84	9498	1	0	0		0		0	
	LARISSA, W. (RODESSA)	CHEROKEE		04-09-86	10164	1	0	0		0		137	
P	LASSATER (TRAVIS PEAK)	MARION	M	02-20-47	8736	21	8	366,574		1,421	F	36,238,644	N
	LASSATER, E. (COTTON VALLEY)	MARION		04-10-85	10540	1	1	290,290		1,949		600,224	
	LASSATER, S. (COTTON VALLEY)	MARION		11-29-82	10806	1	1	58,902		260		398,673	
	LATEXO, EAST (PETTIT)	HOUSTON		04-15-86	11037	1	1	92,569		0		158,281	
	LATEXO, EAST (TRAVIS PEAK)	HOUSTON		04-14-85	11960	2	2	62,105		671		250,433	
	LAURA LA VELLE, S. (WOODBINE)	HOUSTON		01-27-77	8014	1	0	0		0		230,814	
	LEIGH (TRICE SAND)	HARRISON		06-15-85	6069	1	1	48,167		347		146,019	
	LEIGH, NE (TRAVIS PEAK 6000)	HARRISON		07-01-67	6117	1	0	0		0		0	N
	LEIGH, NW (TRAVIS PEAK)	HARRISON		08-25-81	6229	2	0	1		1		15	
P	LESLIE ANN (RODESSA)	HARRISON		01-03-84	5582	2	2	87,716		124	F	1,118,916	
P	LINDALE (RODESSA)	SMITH		03-07-48	9512	3	1	45,612		1,606		2,068,047	N
A	LINDALE (RODESSA A)	SMITH		09-02-82	9429	1	0	5,988		344		320,947	
A	LINDALE (RODESSA B-3)	SMITH		07-27-83	9568	1	1	114,109		4,680		1,238,852	
	LOGANSPORT (GLEN ROSE)	PANOLA		09-30-83	4095	1	1	6,419		0	F	157,596	
	LONE OAK (RODESSA)	CHEROKEE		09-24-81	8943	1	1	77,607		817		638,150	
	LONG BRANCH (PETTET LOWER)	PANOLA		12-11-83	6843	1	1	106,845		3,214		509,997	
A	LONG LAKE	FREESTONE	M	01-14-32	5100	4	1	90,633		480		672,815	N
	LONG LAKE (KEELING SAND)	ANDERSON		10-02-87	5293	1	0	0		0		0	
P	LONG LAKE (PETTET 9300)	ANDERSON	M	07-30-86	9390	6	6	2,652,423		133	F	2,684,082	
	LONG LAKE (PETTIT 9750)	ANDERSON		12-01-66	9750	1	1	131,465		88		7,410,731	N
P	LONG LAKE (RODESSA 8600)	ANDERSON	M	08-05-86	1	5	5	2,180,229		7,827		2,215,922	
	LONG LAKE (RODESSA 8745)	ANDERSON		11-02-64	8743	1	1	65,759		0		1,068,058	N
	LONGVIEW, EAST (COTTON VALLEY)	HARRISON		08-20-79	10684	1	0	0		0		366,054	
P	LONGVIEW, NORTH (COTTON VALLEY)	GREGG	M	08-31-81	10671	2	2	71,370		1,420		321,704	
P	LONGVIEW, N. (TRAVIS PEAK)	HARRISON		10-26-79	7508	5	2	181,533		2,278		1,713,848	
	LONGVIEW, N.E. (TRAVIS PEAK)	HARRISON		03-26-80	7370	1	0	9,204		0		154,917	
P	LONGWOOD (COTTON VALLEY)	HARRISON		11-20-78	9034	3	2	82,070		1,551		700,553	
	LONGWOOD (RUDD PETTIT)	HARRISON		07-22-86	5819	1	0	0		0		217	
	LONGWOOD (TRAVIS PEAK 6120)	HARRISON		07-09-87	6118	1	1	126,817		933		126,817	
	LONGWOOD, N. (T.P. 5910)	HARRISON		04-15-87	5910	1	1	61,193		867		61,193	
	LONGWOOD, N. (TRAVIS PEAK 6080)	HARRISON		08-28-87	6070	1	1	74,716		1,307		74,716	
	LONGWOOD, N. (T.P. 6100)	HARRISON		06-21-87	6090	1	1	71,052		844		71,052	
A	LOTTA (TRAVIS PEAK 6105)	HARRISON		01-25-85	6105	1	1	250,402		1,555		1,009,680	
	M.O.T. (COTTON VALLEY SAND)	FRANKLIN		10-22-83	10711	1	1	16,380		311		154,617	
P	MANZIEL (PETTIT Y)	WOOD		05-12-61	8730	3	2	67,101		3,108		1,863,217	N
A	MANZIEL (RODESSA)	WOOD		09-27-51	8384	1	1	70,953		1,841		1,858,968	N
A	MANZIEL (RODESSA -V-)	WOOD		09-23-60	8225	1	0	0		0		693,456	N
	MANZIEL (RODESSA -W-)	WOOD		01-14-59	8405	1	0	0		0		430,558	N
A	MANZIEL (RODESSA -X-)	WOOD		01-14-59	8519	4	2	11,568		254		3,009,395	N
P	MANZIEL (TRAVIS PEAK)	WOOD		04-15-53	6100	6	5	676,906		14,843		4,106,915	N
	MANZIEL, NE. (HILL)	WOOD		00-00-00		1	1	89,645		3,005		1,133,590	N
	MARONDA (TRAVIS PEAK)	RUSK		02-05-85	7810	1	1	32,845		427		255,673	
	MARTHA JANE (PETTIT, U.)	RUSK		04-16-82	7085	1	0	21,643		311		153,735	
P	MARTINSVILLE (TRAVIS PEAK)	NACOGDOCHES		03-27-82	8980	2	2	72,463		176		433,245	
A	MATTIE (TRAVIS PEAK)	HARRISON		04-03-86	6207	1	0	61,489		2,624		238,736	
P	MAUD (SMACKOVER)	BOWIE		08-02-67	8699	3	3	657,903		21,121		9,100,152	N
	MAUD, E. (SMACKOVER)	BOWIE		01-27-83	9054	1	1	77,264		7,198		78,239	
	MCFARLAND LAKE (SMACKOVER)	BOWIE		04-10-82	10565	1	0	0		0		4,508	
	MCGEE BEND (AUSTIN CHALK)	ANGELINA		03-31-81	8900	2	0	0		0		0	
P	MCKAY	HARRISON		07-27-83	6063	6	1	35,169		32		4,578,133	
	MCLEOD, NORTH (SMACKOVER)	CASS		01-22-85	10834	3	0	0		0		11,369	
	MEI (PETTIT)	SHELBY		09-08-83	6508	2	1	85,274		135		3,923,884	
	MELROSE, S. (TRAVIS PEAK)	NACOGDOCHES		01-22-82	9062	1	1	26,907		46		300,908	
	MIDYETT (PETTIT LOWER)	PANOLA		11-09-84	6029	1	1	31,756		1	F	326,066	
	MIDYETT (COTTON VALLEY LOWER)	PANOLA		07-27-85	9742	1	1	110,744		0	F	349,002	
	MIDYETT (COTTON VALLEY-TAYLOR)	PANOLA		06-29-85	9816	1	1	77,113		0	F	277,383	
	MIDYETT (COTTON VALLEY UPPER)	PANOLA		07-27-85	8880	1	0	0		0		259	
	MIDYETT, N.E.(COTTON VALLEY, L.)	PANOLA		11-14-85	9661	1	1	69,372		0	F	199,617	
	MILLWOOD (RODESSA "A")	PANOLA		11-14-85	5912	1	0	0		0		15,424	
P	MINDEN (COTTON VALLEY)	RUSK		04-01-79	10395	15	13	325,539		2,003		3,259,818	
	MINDEN (RODESSA HILL)	RUSK		03-16-84	6484	1	1	3,551		0		29,162	
	MINDEN (RODESSA 6350)	RUSK		10-28-82	6341	3	1	12,687		407		505,500	
	MINDEN (TAYLOR)	RUSK		10-17-81	10652	1	1	30,416		72		105,700	
	MINDEN (TRANS.)	RUSK		01-01-65	7290	2	0	4,578		455		364,964	N
P	MINDEN (TRAVIS PEAK)	RUSK		04-30-53	7372	6	4	101,041		2,317		5,592,248	N
P	MINDEN (TRAVIS PEAK-HUNT)	RUSK		11-25-81	7325	5	5	268,752		7,393		1,785,593	
	MINDEN (TRAVIS PEAK LOWER)	RUSK		02-23-81	7552	1	0	0		0		146,273	
	MINDEN (TRAVIS PEAK 7600)	RUSK		06-18-82	7585	2	2	5,045		348		513,463	
A	MINDEN (TRAVIS PEAK 8000)	RUSK		07-22-81	7933	1	0	0		0		66,373	
	MINDEN(MIDDLE TRAVIS PEAK 7300)	RUSK		04-28-82	7294	1	1	21,379		853		184,985	
P	MINDEN(LOWER TRAVIS PEAK 7600)	RUSK		05-23-82	7582	3	1	71,162		622		1,176,472	

RAILROAD COMMISSION OF TEXAS
OIL AND GAS DIVISION
GAS WELL GAS PRODUCTION AND HYDROCARBON LIQUIDS RECOVERED ON LEASES, BY FIELD, FOR 1987

RRC DISTRICT 6

	FIELD NAME	COUNTY		DISCOVERY DATE	DEPTH (FEET)	TOTAL WELLS EOY	PROD WELLS EOY	TOTAL 1987 GROSS GAS (MCF)		PRODUCTION HYDROCARBON LIQ (BBLS)		CUMULATIVE GROSS GAS PRODUCTION TO 1-1-88 (MCF)	
P	MINDEN, E. (TRAVIS PEAK)	RUSK		09-06-74	7165	4	4	107,423		3,324		3,902,510	
A	MINDEN, E. (TRAVIS PEAK 7700)	RUSK		05-16-82	7729	1	0	5,306		597		280,449	
	MINDEN, S. (PETTIT)	RUSK		02-24-83	7368	2	2	142,742		2,699		595,676	
	MINDEN, W. (RODESSA HILL)	RUSK		06-28-82	6583	1	1	22,755		115		826,459	
	MINDEN, W. (RODESSA-YOUNG)	RUSK		01-20-84	6714	2	1	103,864		2,479		1,016,992	
P	MINDEN, W. (TRAVIS PEAK 7600)	RUSK		01-21-81	7610	9	6	173,371		2,851		2,657,170	
	MINDEN, W. (TRAVIS PEAK 7660)	RUSK		04-20-83	7661	1	1	105,439		1,142		478,172	
P	MINGS CHAPEL (COTTON VALLEY LM)	UPSHUR		03-26-81	11714	3	3	396,452		6,504		3,614,550	
A	MITCHELL-STARK (JAMES LIME)	CHEROKEE		11-08-85	9040	1	0	4,895		913		26,227	
	MOCCASIN CREEK (RODESSA, YOUNG)	HARRISON		01-17-86	6936	1	1	50,725		381		75,307	
	MOIRA (TRAVIS PEAK)	MARION		02-05-85	7719	1	0	0		0		0	
	MONROE(COTTON VALLEY)	RUSK		12-18-78	10631	2	1	11,885		124		271,683	
	MONTEREY LAKE (TRAVIS PEAK)	MARION		08-26-82	6061	1	0	0		0		0	
	MOUND PRAIRIE (PETTIT)	ANDERSON		01-27-62	10832	1	1	100,895		532		3,719,116	N
	MOUND PRAIRIE, W. (RODESSA)	ANDERSON		09-28-85	9880	1	1	442,786		49,334		679,427	
P	MT. ENTERPRISE (PETTIT)	RUSK		02-28-81	7811	3	3	271,629		2,332		2,036,306	
P	MT. ENTERPRISE (RODESSA HILL)	RUSK	M	05-13-83	8650	3	2	551,747		2,515		1,086,824	
	MT. OLIVE, E. (SMACKOVER)	FRANKLIN		11-26-85	8655	1	1	124,256		4,188		185,985	
	MUD CREEK (TRAVIS PEAK)	CHEROKEE		05-17-84	8658	1	1	87,529		1,244		410,712	
	MYRTLE NOLTE (SLIGO)	HARRISON		04-28-87	6670	1	1	31,718		485		31,718	
A	NACOGDOCHES	NACOGDOCHES		08-07-83	435	1	0	0		0		0	
	NACOGDOCHES, E. (PETTIT)	NACOGDOCHES		02-05-80	8360	1	0	0		0		248,624	
P	NACOGDOCHES, NW (TRAVIS PEAK)	NACOGDOCHES		02-15-84	9512	6	6	936,435		796		3,646,210	
	NACONICHE CREEK (RODESSA, UP.)	NACOGDOCHES		02-15-78	6659	2	1	147,137		677		2,181,699	
	NACONICHE CREEK (RODESSA, LO.)	NACOGDOCHES		04-22-77	6819	2	1	18,956		28		2,846,562	
P	NACONICHE CREEK (PETTIT)	NACOGDOCHES		08-16-77	7785	5	4	470,368		1,880		2,419,247	
P	NACONICHE CREEK (TRAVIS PEAK)	NACOGDOCHES		12-25-81	8092	20	18	1,414,038		14,920	F	6,667,010	
P	NACONICHE CREEK, E. (PETTIT I)	NACOGDOCHES	M	05-15-81	7627	2	2	234,659		1,571		1,442,247	
P	NACONICHE CREEK, W. (PETTIT)	NACOGDOCHES		07-02-83	7862	20	14	1,649,553		5,705		21,362,596	
	NACONICHE CREEK, W. (TRAVIS PK.)	NACOGDOCHES		06-28-83	8421	3	0	0		0		320,295	
A	NAVARRO CROSSING	HOUSTON		04-08-38	5750	1	0	0		0		67,821	N
P	NAVARRO CROSSING (DEXTER B)	HOUSTON		06-13-79	6232	6	6	163,569		28	F	4,379,429	
	NAVARRO CROSSING (DEXTER C)	HOUSTON		08-15-83	6336	2	1	503		0		119,417	
	NAVARRO CROSSING (EAGLEFORD)	HOUSTON		04-23-85	5720	1	0	0		0		0	
	NAVARRO CROSSING (GLEN ROSE A)	HOUSTON		03-20-84	8278	1	1	47,820		7		568,844	
P	NAVARRO CROSSING (GLEN ROSE,UP.)	HOUSTON		07-13-62	8307	3	2	768,854		7,578		2,119,863	N
	NAVARRO CROSSING (PETTIT)	HOUSTON		08-16-62	9734	1	1	20,192		95		1,008,728	N
	NAVARRO CROSSING (PETTIT A)	HOUSTON		11-08-82	9731	1	1	119,433		35		499,855	
P	NAVARRO CROSSING (RODESSA)	HOUSTON		11-09-80	8982	3	3	640,572		1,449		6,971,404	
A	NAVARRO CROSSING (WOODBINE)	LEON	M	03-08-38	5842	3	1	713		0		11,907,979	N
	NEUHOFF (CLARKSVILLE)	WOOD		05-10-82	9313	2	1	118,615		0	F	1,627,011	
P	NEUHOFF (COTTON VALLEY SD)	WOOD		04-21-81	13262	3	3	53,493		324	F	1,141,364	
	NEUHOFF (COTTON VALLEY M SD)	WOOD		05-26-81	13712	1	1	17,083		109		733,946	
	NEUVILLE (JAMES LIME)	SHELBY		11-01-79	6950	1	0	0		0		0	
	NEVIS (RODESSA)	ANDERSON		11-01-69	9576	1	0	25,976		372		5,568,149	N
	NEW HOPE (SMACKOVER)	FRANKLIN		12-31-53	12060	17	14	5,293,385	C	0	F	199,167,276	N
	NITA (TRAVIS PEAK)	MARION		08-12-84	6772	1	1	77,258		1,045		262,542	
	NITA DEES	MARION		01-09-84	6297	1	0	870		80		71,899	
P	NORTH TIMPSON (TRAVIS PEAK)	SHELBY		03-15-81	6884	3	3	36,022		512		656,088	
P	OAK HILL (COTTON VALLEY)	RUSK	M	11-17-76	10212	228	222	24,051,989		79,586	F	191,606,770	
	OAK HILL (TRAVIS PEAK)	RUSK		04-21-67	7381	1	1	41,266		393		886,914	N
P	OAK HILL, N.W. (COTTON VALLEY)	RUSK	M	10-10-78	10490	10	5	106,880		630		11,612,328	
P	OAK HILL, S.(COTTON VALLEY)	RUSK	M	12-14-79	10100	39	39	3,500,857		16,857		24,391,752	
A	OAK HILL, S. (PETTIT)	RUSK		07-13-87	7130	1	1	185,983		2,726		266,326	
	OAK HILL, S. (TRAVIS PEAK)	RUSK		07-16-76	7345	1	0	72		72		183,296	
	ODELL CREEK (JAMES)	ANGELINA		04-17-79	9836	1	0	0		0		153,910	
	OIL PANHARRI (T. P. 6419)	PANOLA		01-10-85	6419	1	0	0		0		0	
P	OVERTON (COTTON VALLEY SAND)	SMITH	M	02-23-77	11269	29	27	1,567,499		16,226	F	13,180,098	
P	OVERTON (HAYNESVILLE)	SMITH		10-17-74	13161	24	19	2,402,781		17	F	51,583,812	
	OVERTON, NORTH (HAYNESVILLE)	RUSK		04-05-76	12247	1	0	0		0		73,184	
	OVERTON, N.E. (HAYNESVILLE)	RUSK		06-14-77	12130	2	0	0		0		70,225	
	OWENS CREEK (RODESSA)	ANDERSON		01-04-80	9324	1	1	39,560		435		514,690	
	PAIGE CHRISTIAN (TRAVIS PEAK)	RUSK		06-07-83	8479	1	0	0		0		19,330	
	PALESTINE (PETTIT 10,390)	ANDERSON		08-20-59	7172	2	2	34,311		768		3,826,185	N
	PALESTINE (RODESSA)	ANDERSON		01-01-74	9652	2	2	17,648		1,564		518,290	
	PALESTINE (RODESSA 9800)	ANDERSON		06-04-86	9818	1	1	22,960		1,566		22,960	
P	PANOLA	PANOLA		10-17-46	2500	6	6	105,389		1,287	F	525,100	N
	PANOLA (GOODLAND LIME)	PANOLA		01-12-59	2264	5	5	88,404		0		301,144	N
	PANOLA, E. (TRAVIS PEAK)	PANOLA		10-07-91	6200	2	1	38,826		610		238,414	
	PANOLA, S. W. (TRAVIS PEAK)	PANOLA		01-26-83	6930	2	0	0		0		240,329	
	PARSONS (RODESSA-HILL)	CHEROKEE		11-10-78	8265	1	0	0		0		156,422	
	PATRICIA CARROL (TRAVIS PEAK)	HARRISON		10-08-85	6259	1	0	461		0		224,138	
	PATRICK BOWLES (TRAVIS PEAK)	HARRISON		03-19-86	6314	1	0	5,839		91		27,040	
P	PAXTON (HILL)	PANOLA	M	11-18-75	5082	11	10	525,833		1,070		10,676,160	
P	PAXTON (PALUXY)	SHELBY	M	03-24-77	3119	12	11	218,701		121		4,229,194	
	PAXTON (TRAVIS PEAK)	PANOLA	M	09-15-76	6426	2	1	10,420		0		53,701	
	PEARSON CHAPEL (RODESSA)	HOUSTON		12-17-61	10196	1	1	33,583		541	F	51,455	N
	PEATOWN (PETTIT -D-)	RUSK	M	10-26-62	7642	1	1	284,285		2,511		691,693	N
	PEATOWN, NORTH (COTTON VALLEY)	GREGG		01-17-79	10673	1	0	0		0		34,785	
P	PEATOWN, NORTH (PETTIT -E-)	GREGG	M	06-14-63	7491	3	3	185,916		4,485	F	2,006,100	N
A	PENN-GRIFFITH (PETTIT)	RUSK		05-01-62	7000	2	2	97,192		3,953		2,265,874	N
A	PENN-GRIFFITH (TRAVIS PEAK)	RUSK		02-15-62	7332	2	0	0		0		669,178	N
	PENN-GRIFFITH (TRAVIS PEAK, UP.)	RUSK		05-01-65	7282	5	2	109,348		1,627		662,852	N
P	PERCY WHEELER (TRAVIS PEAK)	CHEROKEE		07-17-79	9004	17	13	916,449		22,609		10,186,007	
	PEWITT RANCH (SMACKOVER)	TITUS		04-26-80	9340	1	0	0		0		0	
	PICKARD (RODESSA 8796)	CHEROKEE		10-23-80	8796	1	1	36,497		1,697		36,497	
	PINE FLAT (PETTET)	NACOGDOCHES		08-22-85	9776	1	1	7,473		0		14,700	
	PINEHILL (TRAVIS PEAK -C-)	PANOLA		08-29-81	6986	2	0	0		0		266,003	
P	PINEHILL, S.E. (RODESSA GLOYD)	PANOLA		11-21-79	5866	8	4	382,317		435		14,623,560	
P	PINEHILL, S.E. (TRAVIS PEAK)	RUSK	M	10-10-79	6970	8	3	78,828		930		1,194,405	
P	PINEHILL, S.E. (TRAVIS PEAK A)	PANOLA		04-09-83	6830	5	4	282,271		2,243		1,648,671	
	PITTSBURG (LOWER SMACKOVER)	CAMP		06-23-81	13055	2	0	2		2		859,562	
	PITTSBURG (SMACK OVER)	CAMP		10-01-71	12748	5	5	3,232,583		39		55,684,542	
	PITTSBURG, S. (SMACKOVER)	CAMP		11-13-84	12464	1	0	0		0		0	
	PLATT (PETTIT, LOWER)	ANGELINA		07-06-62	10205	3	1	7,849		27		311,655	N
A	PLUM JELLY (JAMES LIME)	ANDERSON		06-23-83	11056	1	0	484		440		984	
P	POD(COTTON VALLEY)	RUSK		03-05-78	9524	8	8	172,660		2,454		2,912,067	
P	PONE (GLOYD)	RUSK		11-03-58	6552	2	2	107,816		159		4,262,436	N
P	PONE (PETTIT, LO. -G-)	RUSK		06-13-61	7428	2	2	104,280		1,844		3,573,902	N

GAS WELL GAS PRODUCTION AND HYDROCARBON LIQUIDS RECOVERED ON LEASES, BY FIELD, FOR 1987

RRC DISTRICT 6

	FIELD NAME	COUNTY		DISCOVERY DATE	DEPTH (FEET)	TOTAL WELLS EOY	PROD WELLS EOY	TOTAL 1987 PRODUCTION GROSS GAS (MCF)	HYDROCARBON LIQ (BBLS)		CUMULATIVE GROSS GAS PRODUCTION TO 1-1-88 (MCF)	
P	PONE (TRAVIS PEAK GAS)	RUSK		05-22-59	7511	3	0	15,625	362		1,534,645	N
	PONE (TRAVIS PEAK 7550)	RUSK		05-06-84	7525	1	1	15,007	345		173,461	
	PONE, (TRAVIS PEAK 7700)	RUSK		08-13-79	7683	1	1	127,288	958		188,818	
	PONE, SE. (COTTON VALLEY)	RUSK		01-09-80	10571	1	0	0	0		44,564	
A	PRAIRIE LAKE (RODESSA UPPER)	ANDERSON		03-25-51	8814	3	1	61,950	2,108		3,905,028	N
P	PRAIRIE LAKE, S.W. (RODESSA B)	ANDERSON	M	10-31-80	8804	7	5	422,948	11,650	F	8,139,826	
	PURT, W. (RODESSA)	ANDERSON		10-03-80	10058	1	1	26,870	3,325		230,009	
	QUEEN CITY (SMACKOVER)	CASS		11-05-60	10668	1	0	0	0		265,879	N
A	QUITMAN (GLOYD)	WOOD		03-05-64	8131	1	0	0	0		191,686	N
P	QUITMAN (HILL)	WOOD		01-11-61	8131	6	4	98,172	1,895		3,822,567	N
A	QUITMAN (KIRKLAND)	WOOD		08-26-57	8360	4	0	0	0		1,168,425	N
A	QUITMAN (RODESSA)	WOOD		11-30-56	8548	3	0	0	0		4,024,678	N
P	QUITMAN, NE. (HILL)	WOOD		06-03-81	8206	2	2	98,361	5,963		571,661	
	QUITMAN, SE. (HILL)	WOOD		09-15-62	8065	1	0	154	17		18,594	N
A	QUITMAN, SOUTHEAST (KIRKLAND)	WOOD		09-22-59	8392	1	0	0	0		157,480	N
A	QUITMAN, SOUTHEAST (RODESSA)	WOOD		01-19-85	8351	1	1	161,659	3,724		516,575	
A	QUITMAN GOLDSMITH (KIRKLAND)	WOOD		12-09-59	8390	1	0	0	0		541,953	N
	QUITMAN GOLDSMITH, SE. (GLOYD)	WOOD		11-21-60	8101	1	0	0	0		14,188	N
	QUITMAN GOLDSMITH, SE. (HILL)	WOOD		10-18-60	8346	1	1	30,009	98	F	452,523	N
A	QUITMAN GOLDSMITH, SE (KIRKLAND)	WOOD		06-29-62	8324	1	1	3,028	0	F	9,843	N
	R. A. M. (PETTIT 12300)	ANDERSON		10-13-83	12306	1	0	0	0		25,993	
	RAINTREE (COTTON VALLEY)	ANGELINA		02-21-78	14315	1	1	11,543	15	F	69,946	
P	RAINTREE (HOSSTON)	ANGELINA		09-02-79	10392	4	3	133,567	622	F	814,583	
	RAYBURN LAKE (TRAVIS PEAK)	ANGELINA		07-08-81	12124	1	0	0	0		57,034	
P	RED LAND,NORTH (TRAVIS PEAK)	ANGELINA		12-29-80	10594	5	4	347,924	3,434		3,079,675	
	RED LAND, NE (PETTIT)	ANGELINA		05-11-87	9910	1	1	56,402	63		56,402	
P	REDLAND, NE (TRAVIS PEAK)	ANGELINA		06-10-82	10420	4	3	287,052	3,289		2,360,155	
A	RED SPRINGS (RODESSA LOWER)	SMITH		08-20-49	9456	6	1	3,162	143	F	2,009,061	N
	REDWINE (TRAVIS PEAK "A")	RUSK		12-14-79	7754	3	1	83,302	714		1,678,997	
	REKLAW (PETTIT)	CHEROKEE		09-22-64	7823	2	0	0	0		8,438,657	N
	REKLAW (PETTIT, SOUTHWEST)	CHEROKEE		06-02-83	8554	2	1	310,536	0		1,129,023	
	REKLAW (RODESSA)	CHEROKEE		09-22-64	7823	2	0	235,158	0	F	5,749,173	N
P	REKLAW (TRAVIS PEAK)	CHEROKEE		12-10-79	8908	10	8	384,113	4,673	F	4,920,380	
P	REYNARD (PETTIT)	HOUSTON		11-14-81	10448	2	0	0	0		1,030,408	
	RICAPPY (RODESSA)	CHEROKEE		09-01-70	8753	1	1	4,012	99		103,627	
	RODESSA (ANHYDRITE LOWER)	MARION	M	07-12-50	5941	5	2	15,622	735	F	1,176,433	N
	RODESSA (BYRD)	CASS	M	12-28-51	5614	1	1	16,593	165		522,234	N
	RODESSA (CHARGED SAND)	MARION		09-01-79	630	4	0	376	0	F	156,622	
A	RODESSA (COTTON VALLEY)	MARION		09-04-79	8232	2	1	17,461	184		1,665,687	
A	RODESSA (DEES YOUNG)	CASS	M	11-16-37	5937	2	0	11,322	0	F	581,331	N
A	RODESSA (GLOYD)	CASS		04-01-56	6000	1	1	47,912	664		109,848	N
	RODESSA (GLOYD, MIDDLE)	MARION		07-16-37	6061	3	2	6,769	0		1,587,893	N
A	RODESSA (GLOYD, NORTH)	CASS	M	05-01-36	5784	3	3	24,234	0	F	1,477,945	N
	RODESSA (GLOYD 5690)	CASS		02-22-84	5690	1	0	4,847	23		292,792	
	RODESSA (HENDERSON)	MARION		01-12-57	5988	1	0	0	0		786,424	N
	RODESSA (HILL NORTH)	CASS	M	11-19-36	5688	10	2	54,186	112	F	3,377,789	N
	RODESSA (HILL SOUTH)	MARION		10-19-38	5902	1	0	0	0		898,771	N
	RODESSA (HILL 5800)	CASS		01-07-65	5822	1	0	0	0		1,395,303	N
	RODESSA (MITCHELL)	CASS		01-27-84	5802	1	1	43,433	35		628,537	
A	RODESSA (PETTIT LOWER)	MARION		01-04-45	6515	7	4	42,906	0		1,731,344	N
A	RODESSA (PETTIT UPPER)	MARION		07-27-78	6640	2	1	47,182	479		364,895	
A	RODESSA (PETTIT 6320)	CASS		09-22-83	6388	3	3	155,598	1,769		195,007	
A	RODESSA (TRAVIS PEAK)	MARION		12-28-44	6880	10	4	123,655	3,706		4,807,990	N
	RODESSA (TRAVIS PEAK 6610)	CASS	M	11-04-83	6609	1	1	117,756	3,176		360,863	
A	RODESSA, N.W. (HILL)	CASS		04-28-82	5969	1	1	29,293	314		319,310	
	ROSBOROUGH SPRING, E. (PET-PAGE)	HARRISON		01-10-84	6540	1	1	357,804	4,033		2,051,739	
P	ROSEWOOD (COTTON VALLEY)	UPSHUR		11-01-75	10228	73	67	4,390,474	68,353	F	64,675,649	
P	ROY CLARK-MEL TILLIS (RODESSA)	RUSK		05-22-83	6447	2	2	212,109	142		479,780	
	ROY CLARK-MEL TILLIS (TRAVIS PK)	RUSK		06-22-84	8034	2	1	24,995	237		159,303	
P	RUFUS (PETTIT, LOWER)	RUSK		10-23-75	7256	2	2	158,374	4,341		5,385,640	
	RUFUS (PETTIT, UPPER)	RUSK		08-19-77	7036	1	1	152,762	3,309		3,802,296	
P	RUFUS (TRAVIS PEAK)	RUSK		09-11-79	7426	4	2	67,105	2,214		606,859	
	RUNNING DUKE (RODESSA)	HOUSTON		02-01-71	11143	1	1	155,598	122	F	34,601,145	
	RUSK, SE. (PETTIT)	CHEROKEE		11-24-81	9775	1	0	0	0		0	
A	S S G L (NACATOSH)	MARION		11-01-77	1074	1	0	0	0		120	
P	S.W. BULLARD (RODESSA)	CHEROKEE		05-14-85	9522	5	4	1,566,148	41,152		2,359,796	
	SABINE (COTTON VALLEY)	HARRISON		09-06-77	9924	1	1	37,741	122		469,450	
P	SABINE, SE. (COTTON VALLEY)	HARRISON	M	04-20-79	10512	16	12	1,148,532	4,863		10,199,287	
P	SAND FLAT, N. (RODESSA, LO.)	SMITH		06-01-73	9460	4	4	188,769	6,408		8,887,719	
	SCOOBER CREEK (PETTIT)	CHEROKEE		12-31-77	8170	1	0	0	0		0	
P	SCOOBER CREEK (RODESSA-HILL)	RUSK		03-01-72	6925	40	25	983,590	1,678	F	31,677,096	
	SCOTTSVILLE,E. (PETTIT, UPPER)	HARRISON		04-09-75	6262	2	1	57,617	576		638,020	
P	SCOTTSVILLE, N. (PETTIT LOWER)	HARRISON		06-25-54	5980	3	2	176,933	2,047		6,808,936	N
	SCOTTSVILLE, NORTH (TRAVIS PEAK)	HARRISON		06-22-54	6290	2	1	10,181	41		1,225,870	N
P	SCOTTSVILLE, N.(TRAVIS PK. 6200)	HARRISON		02-17-85	6232	2	0	16,331	53		46,375	
	SCOTTSVILLE, NW. (PAGE 6400)	HARRISON		07-23-64	6404	3	2	10,826	1,756		1,561,855	N
	SCOTTSVILLE, NW. (PETTIT 6200)	HARRISON		10-17-60	6212	3	2	9,339	4,803		2,138,450	N
P	SCOTTSVILLE, SW. (PAGE)	HARRISON	M	04-23-79	6770	3	2	94,765	617		2,379,350	
	SESSIONS, S. (WOODBINE A)	CHEROKEE		11-01-69	6206	1	0	0	0		1,746,543	N
P	SHADY LANE (RODESSA)	HARRISON		08-09-85	5982	26	24	7,638,171	43,155	F	11,334,700	
	SHAWNEE SPRING (TRAVIS PEAK)	NACOGDOCHES		04-16-83	10410	1	1	142,269	53		946,310	
A	SHEA (RODESSA)	RUSK		03-30-83	6971	5	4	53,988	3,312	F	3,905,971	
A	SHELBYVILLE (PALUXY)	SHELBY		08-09-83	3790	1	1	33,193	3		499,468	
	SHELBYVILLE, EAST (PALUXY)	SHELBY		06-14-83	3853	1	0	0	0		0	
	SHELBYVILLE, EAST (TRAVIS PEAK)	SHELBY		07-29-86	7210	1	0	0	0		0	
	SHILOH (FERRY LAKE)	RUSK		04-01-71	7600	2	1	27,897	0	F	2,320,193	
P	SHILOH (PETTIT, LOWER)	RUSK		03-01-60	7297	7	5	117,092	1,566		6,091,868	N
	SHILOH (RODESSA)	RUSK		05-21-61	6231	4	1	27,765	71		2,135,171	N
P	SHILOH (TRAVIS PEAK)	RUSK		07-30-60	7312	8	5	228,707	3,348		2,804,445	N
	SHILOH (TRAVIS PEAK 7500)	RUSK		09-03-84	7359	1	0	2,740	77		178,990	
A	SHILOH, EAST (BLOSSOM)	PANOLA		04-07-61	3014	3	1	3,785	0		139,184	N
	SHILOH, EAST (RODESSA)	PANOLA		02-27-61	6270	1	1	1,024	0		135,914	N
	SILOAM (SMACKOVER)	BOWIE		04-23-79	8745	1	0	0	0		151,273	
	SLOCUM (RODESSA 9950)	ANDERSON		02-23-84	9938	1	0	0	0		0	
	SLOCUM (SUB CLARKSVILLE)	ANDERSON		10-28-86	5738	1	0	15,824	46		15,824	
A	SLOCUM, NORTH (SUB-CLARKSVILLE)	ANDERSON		09-04-87	5484	1	0	0	0		0	
A	SLOCUM, NW (WOODBINE C)	ANDERSON		10-02-56	5458	3	0	76,759	2,964		1,671,106	N
A	SLOCUM, NW (WOODBINE D)	ANDERSON		06-27-57	5280	1	0	0	0		36,649	N
A	SLOCUM, WEST (WOODBINE -A-)	ANDERSON		11-09-57	5743	1	0	0	0		26,750	N

RAILROAD COMMISSION OF TEXAS
OIL AND GAS DIVISION
GAS WELL GAS PRODUCTION AND HYDROCARBON LIQUIDS RECOVERED ON LEASES, BY FIELD, FOR 1987

RRC DISTRICT 6

	FIELD NAME	COUNTY		DISCOVERY DATE	DEPTH (FEET)	TOTAL WELLS EOY	PROD WELLS EOY	TOTAL 1987 GROSS GAS (MCF)		PRODUCTION HYDROCARBON LIQ (BBLS)		CUMULATIVE GROSS GAS PRODUCTION TO 1-1-88 (MCF)	
P	SMITHLAND (PAGE SD.)	MARION		06-12-85	6128	2	2	108,164		0	F	319,387	
	SMITHLAND, S. (TRAVIS PEAK)	MARION		02-06-80	6825	1	1	10,561		0		14,006	
P	SOUTHERN PINE (TRAVIS PEAK)	CHEROKEE		04-24-79	11000	11	11	1,153,296		1	F	9,727,187	
P	STOCKMAN (COTTON VALLEY)	SHELBY		10-13-76	10298	5	4	178,747		1,668		2,292,539	
P	STOCKMAN (TRAVIS PEAK)	SHELBY		10-13-76	7761	8	8	224,788		3,891		2,361,557	
P	STOCKMAN, SOUTH (PETTIT)	SHELBY		11-18-84	7586	2	2	454,549		6,580		1,422,641	
P	STOCKMAN, SOUTH (TRAVIS PEAK)	SHELBY		07-13-84	8016	2	0	8,850		389		114,653	
	SUNSHINE (LOWER COTTON VALLEY)	GREGG	M	06-26-82	11912	2	1	2,451		4		47,942	
P	SUPRON (PETTIT)	HOUSTON	M	10-26-77	10848	4	3	319,841		2,640	F	8,944,730	
	SWANSON LANDING(TRAVIS PEAK 6000	HARRISON		00-00-00	6000	1	0	0		0		100	N
	SWANSON LANDING(TRAVIS PEAK 6100	HARRISON		09-24-80	6180	1	0	0		0		80,282	
P	SYM-JAC, WEST (HOSSTON)	CHEROKEE		05-11-79	10379	3	0	80,814		625		1,318,613	
	T.J. (TRAVIS PEAK)	NACOGDOCHES		05-29-84	10448	1	1	61,928		12		294,089	
P	TATUM, NORTH (COTTON VALLEY)	RUSK	M	03-20-79	9991	29	28	2,986,828		14,768		14,827,046	
	TATUM, NORTH (TRAVIS PEAK)	HARRISON		04-08-85	6807	1	1	61,495		597		218,499	
P	TATUM, N.W. (COTTON VALLEY)	RUSK		01-27-85	10180	4	3	667,673		5,090		1,521,151	
	TAYLOR CREEK (RODESSA)	RUSK		12-03-86	6370	1	0	16,613		25		19,998	
	TECULA (EAGLE FORD)	CHEROKEE		03-20-58	4649	1	1	175,041		601		3,470,631	N
	TECULA, SE. (PETTIT)	CHEROKEE		01-04-81	9180	2	2	53,768		321		624,660	
	TENAHA(GLEN ROSE)	SHELBY		05-27-81	4039	3	0	0		0		99,143	
P	TENAHA (JURASSIC)	SHELBY		11-27-65	10745	3	1	54,525		0		1,036,610	N
	TENAHA, SOUTH (COTTON VALLEY)	SHELBY		03-01-83	8688	1	0	0		0		10,311	
	TENAHA, SW. (TRAVIS PEAK)	SHELBY		04-12-76	6733	1	1	14,264		27		238,429	
A	TENNESSEE COLONY (ROD., LO.)	ANDERSON		11-07-49	9700	6	1	9,882		0	F	521,623	N
A	TENNESSEE COLONY (ROD., UP.)	ANDERSON		04-23-51	8882	1	1	10,133		230		493,756	N
	THOR (TRAVIS PEAK)	PANOLA		08-12-84	6764	1	1	86,128		685		352,336	
	TIMPSON (HAIRGROVE 7090)	SHELBY		09-29-64	7088	1	0	0		0		0	N
	TIMPSON (TRAVIS PEAK)	SHELBY		08-19-81	7057	1	0	0		0		25,442	
	TIMPSON, N. (PETTIT)	SHELBY		06-04-84	6835	1	1	72,388		224		205,667	
P	TIP (RODESSA HILL)	RUSK		01-04-85	6716	8	7	2,290,797		24,786		3,023,314	
A	TOOLAN (PETTIT, LOWER)	NACOGDOCHES		05-06-82	7137	7	5	378,802		8,724		1,128,317	
P	TOOLAN (PETTIT 7500)	NACOGDOCHES		08-28-83	7496	3	3	133,070		997		568,691	
P	TOOLAN (TRAVIS PEAK)	NACOGDOCHES	M	03-16-82	9285	17	9	620,719		7,220		3,125,799	
	TOOLAN (TRAVIS PEAK 9800)	NACOGDOCHES		02-13-84	9820	1	0	0		0		150,482	
P	TRAWICK (COTTON VALLEY)	NACOGDOCHES		08-17-78	10350	2	1	14,076		0	F	781,832	
P	TRAWICK (JAMES)	NACOGDOCHES		02-22-77	7196	31	27	4,844,980		0	F	41,091,255	
	TRAWICK (JURASSIC)	NACOGDOCHES		11-19-62	11820	1	1	88,694		0	F	2,562,515	N
P	TRAWICK (PETTIT)	NACOGDOCHES	M	06-03-49	7050	36	28	3,181,564		247	F	178,073,159	N
A	TRAWICK (RODESSA)	NACOGDOCHES		08-05-64	6770	5	1	408,859		0	F	14,547,642	N
P	TRAWICK (TRAVIS PEAK)	NACOGDOCHES	M	07-31-63	8561	77	51	11,851,453		159	F	197,730,216	N
	TRAWICK, EAST (TRAVIS PEAK)	NACOGDOCHES		01-09-87	8484	1	1	49,981		49		49,981	
	TRAWICK, N. (PETTIT 7650)	RUSK		08-19-81	7644	1	0	5,725		0	F	37,642	
P	TRAWICK, N. (PETTIT 7750)	RUSK		12-19-80	7755	3	2	278,203		1,044	F	1,954,013	
	TRAWICK,N (TRAVIS PEAK)	NACOGDOCHES		10-23-80	8256	1	1	15,439		176		161,940	
A	TRAWICK, NE (PETTIT)	RUSK		10-26-72	7468	8	6	90,564		0	F	10,066,901	
A	TRINITY (SPARTA)	HOUSTON		03-13-75	1390	1	0	0		0		0	
	TRINITY (WILCOX 2340)	HOUSTON		01-27-83	2380	1	0	0		0		27,233	
	TRINITY (WOODBINE)	HOUSTON		11-08-57	8150	2	2	351,502		852		3,849,330	N
A	TROUP (TRAVIS PEAK)	CHEROKEE		02-25-54	8784	1	1	22,208		591		498,931	N
	TROUP, WEST (TRAVIS PEAK)	CHEROKEE		05-01-73	9176	1	1	41,167		1,567		74,759	
P	TURLINGTON	HENDERSON		07-22-83	8591	2	0	90,496		127		815,964	
P	TYLER (RODESSA)	SMITH		11-02-63	9620	3	3	257,972		2,093	F	18,559,673	N
P	TYLER, SOUTH (TRAVIS PEAK)	SMITH		05-05-83	10350	2	2	342,270		8,434		1,294,707	
	TYLER DOME (TRAVIS PEAK)	SMITH		12-17-84	11472	1	1	114,545		5,295		114,777	
	UNCERTAIN (TRAVIS PEAK)	HARRISON		11-29-83	6210	1	0	0		0		0	
A	VICKI LYNN (NUGENT)	MARION		12-27-56	5955	1	0	0		0		0	N
	VICKI LYNN (PETTET)	MARION		03-10-86	6614	1	0	0		0		5,585	
P	W. A. MONCRIEF (SMACKOVER)	FRANKLIN	M	10-25-63	12351	10	5	3,775,369	C	0	F	71,468,595	N
A	WALKER (TRAVIS PEAK)	CASS		08-19-86	5880	1	1	46,400		1,831		70,637	
A	WALKERS CHAPEL (PETTIT 8100)	CHEROKEE		04-03-85	8218	1	0	40,955		6,250		414,377	
	WALLACE JOHNSON (RODESSA UPPER)	MARION		03-18-86	5902	1	1	105,228		1,385		105,228	
	WANDERS CREEK (PETTIT LOWER)	NACOGDOCHES		10-28-83	7361	1	1	34,175		243		197,756	
	WANDERS CREEK (TRAVIS PEAK)	NACOGDOCHES		12-18-84	7856	1	1	24,614		301		103,998	
P	WARE (COTTON VALLEY)	HARRISON		10-21-83	9774	2	2	238,452		1,509		994,181	
P	WASKOM (BELL ZONE)	HARRISON		05-17-51	5925	14	11	1,982,530		14,109	F	3,667,329	N
	WASKOM (BLOSSOM)	HARRISON		01-01-28	2275	10	2	22,957		0		263,522	N
	WASKOM (BYRD)	HARRISON		09-26-50	5768	2	1	4,007		0		672,128	N
P	WASKOM (COTTON VALLEY)	HARRISON	M	09-19-55	8544	84	74	6,802,077		33,083	F	37,487,876	N
P	WASKOM (GLOYD)	HARRISON		05-18-87	4789	3	3	230,595		3,435		261,419	
P	WASKOM (HILL)	HARRISON		04-01-54	4789	11	5	122,022		725		6,164,685	N
A	WASKOM (MCLOFFLIN 6270)	HARRISON		02-20-67	6273	1	0	15,147		2,428		177,932	N
P	WASKOM (MYSTIC SAND)	HARRISON		03-12-86	6126	4	4	666,951		1,541	F	775,132	
P	WASKOM (PAGE SAND)	HARRISON		10-24-82	5908	6	4	372,326		3,859		1,763,411	
	WASKOM (PALUXY)	HARRISON		07-13-58	2660	1	1	41,451		44		1,348,954	N
P	WASKOM (PETTIT, LOWER)	HARRISON		08-15-45	5784	13	6	309,921		4,153	F	6,652,417	N
P	WASKOM (PETTIT, UPPER)	HARRISON		07-13-40	5650	20	8	239,137		0	F	11,075,132	N
A	WASKOM (SANDERS SAND)	HARRISON		01-24-87	6162	1	1	1,238		174		1,508	
	WASKOM (TRAVIS PEAK DAISY)	HARRISON		12-10-51	6150	3	1	20,875		72		75,630	N
P	WASKOM (TRAVIS PEAK,LOWER)	HARRISON		09-21-73	7460	9	5	535,122		439	F	17,592,822	
P	WASKOM, (TRAVIS PEAK, UPPER)	HARRISON		09-25-79	6478	4	2	312,657		3,069		375,800	
	WASKOM (TRAVIS PEAK X-SAND)	HARRISON		11-18-86	7356	1	1	78,791		411		78,791	
P	WASKOM (TRAVIS PEAK 1)	HARRISON	M	05-11-39	5970	40	22	1,597,601		13,442		38,684,934	N
P	WASKOM (TRAVIS PEAK 2)	HARRISON		12-12-51	6025	2	2	333,777		1,088		2,144,250	N
	WASKOM (TRAVIS PEAK 3)	HARRISON		06-07-87	6146	1	1	41,985		118		42,114	
P	WASKOM (TRAVIS PEAK 4)	HARRISON		11-12-51	6095	5	5	416,868		4,770	F	1,517,565	N
P	WASKOM (TRAVIS PEAK 5)	HARRISON		09-09-52	6102	15	14	1,821,377		9,459		4,888,290	N
P	WASKOM (TRAVIS PEAK 7)	HARRISON		08-07-87	6220	2	2	198,450		874		198,450	
	WASKOM (TRAVIS PEAK 6100)	PANOLA		12-07-85	6181	1	0	0		0		0	
	WASKOM (TRAVIS PEAK 6115)	HARRISON		11-13-85	6116	1	1	56,362		1,630		213,344	
P	WASKOM (TRAVIS PEAK 6150)	HARRISON		05-18-64	6100	11	10	1,787,553		5,557		3,975,336	N
	WASKOM (TRAVIS PEAK 6385 SAND)	HARRISON		10-26-84	6389	1	1	91,472		470		213,896	
	WASKOM (TRAVIS PEAK 6600)	PANOLA		11-01-83	6611	1	0	0		0		48,921	
	WASKOM (ZORBA SAND)	HARRISON		03-21-84	6096	1	0	0		0		1,025	
	WASKOM (6400 TRAVIS PEAK)	PANOLA		07-02-85	6418	1	0	36,068		47		180,354	
	WASKOM (6500 TRAVIS PEAK)	HARRISON		11-07-86	6534	1	0	78,113		142		79,195	
	WASKOM, N. (HILL)	HARRISON		09-14-77	4914	2	2	44,173		74		742,813	
P	WASKOM, N. (PAGE)	HARRISON		12-20-77	5978	7	5	123,300		4,542		1,895,573	
	WASKOM, N (TRAVIS PEAK)	HARRISON		00-00-00		2	0	0		0		597,878	N
	WASKOM, S.W. (COTTON VALLEY)	HARRISON		11-22-76	9223	2	1	140,264		153		426,157	

RAILROAD COMMISSION OF TEXAS
OIL AND GAS DIVISION
GAS WELL GAS PRODUCTION AND HYDROCARBON LIQUIDS RECOVERED ON LEASES, BY FIELD, FOR 1987

RRC DISTRICT 6

	FIELD NAME	COUNTY	DISCOVERY DATE	DEPTH (FEET)	TOTAL WELLS EOY	PROD WELLS EOY	TOTAL 1987 GROSS GAS (MCF)	PRODUCTION HYDROCARBON LIQ (BBLS)		CUMULATIVE GROSS GAS PRODUCTION TO 1-1-88 (MCF)	
	WATERMAN (TRAVIS PEAK)	NACOGDOCHES	07-03-85	9407	1	0	0	0		0	
	WEST LACYVILLE (TRAVIS PEAK)	NACOGDOCHES	08-29-83	10067	1	0	1,539	1		25,445	
	WHELAN (COTTON VALLEY)	HARRISON	06-10-78	10303	5	0	0	0		154,093	
	WHELAN (RODESSA)	HARRISON	12-17-37	6796	8	1	6,778	0	F	389,363	N
A	WHELAN (TRAVIS PEAK)	HARRISON	08-03-45	7464	2	1	1,956	0	F	1,179,816	N
P	WHELAN (TRAVIS PEAK PRORATED)	HARRISON	08-03-45	7464	72	57	8,957,095	41	F	97,596,985	N
A	WHELAN, S.W. (TRAVIS PEAK, LO.)	HARRISON	06-21-78	8170	1	1	4,728	5	F	1,956,713	
A	WHITEHOUSE (PALUXY)	SMITH	01-22-86	7402	2	0	0	0		80,575	
	WHITE OAK CREEK (PETTIT)	CHEROKEE	03-10-77	9502	2	1	12,305	28	F	1,576,087	
P	WHITE OAK CREEK (RODESSA)	CHEROKEE	02-05-77	8610	11	9	699,373	988	F	20,313,768	
P	WHITE OAK CREEK (TRAVIS PEAK)	CHEROKEE	05-08-78	10050	32	30	2,003,833	5,762	F	21,650,370	
P	WILLOW SPRINGS (BODENHEIM-TRANS)	GREGG	06-22-66	11830	14	13	545,250	5,593		21,179,160	N
P	WILLOW SPRINGS (COTTON VALLEY)	GREGG	07-10-75	11447	11	11	350,753	1,524	F	3,243,517	
P	WILLOW SPRINGS (COTTON VALLEY,W)	GREGG	12-11-75	10379	14	10	901,190	10,954	F	5,613,833	
P	WILLOW SPRINGS (HENDERSON)	GREGG	03-15-52	6674	10	7	210,855	1,490	F	17,515,256	N
P	WILLOW SPRINGS (PETTIT)	GREGG	06-22-41	7317	13	9	187,694	2,570	F	22,775,690	N
A	WILLOW SPRINGS (PETTIT, MI.)	GREGG	02-14-55	7390	3	0	0	0		1,016,428	N
P	WILLOW SPRINGS (RODESSA)	GREGG	10-10-40	6635	16	9	139,205	647	F	36,196,733	N
P	WILLOW SPRINGS (TRAVIS PEAK)	GREGG	01-30-54	7606	55	47	2,828,332	17,336	F	70,872,629	N
P	WILLOW SPRINGS (T.PEAK TRANS.)	GREGG	08-13-82	8909	3	3	154,991	1,323		625,329	
P	WILLOW SPRINGS (VARGA T. P.)	GREGG	09-22-83	7748	2	2	82,308	3,018	F	570,926	
	WILLOW SPRINGS, N. (PETTIT)	GREGG	10-23-86	7394	1	1	103,390	713		174,117	
A	WILLOW SPRINGS, W.(TR. PK.)	GREGG	01-06-87	7670	2	2	32,131	1,635		33,890	
P	WILLOW SPRINGS-MACKEY (TR. PK.)	GREGG	08-19-77	7737	16	16	1,181,392	23,510	F	9,761,796	
A	WINNSBORO (PITTSBURG)	WOOD	12-04-78	8580	1	1	17,436	640		1,399,555	
P	WINNSBORO (TRAVIS PEAK)	WOOD	09-10-78	8880	6	5	466,669	8,482		9,015,462	
P	WOODLAWN (COTTON VALLEY)	HARRISON	M 01-10-65	9592	39	22	752,276	631	F	21,014,424	N
	WOODLAWN (NUGENT)	HARRISON	02-14-61	5809	1	1	73,536	220		260,792	N
A	WOODLAWN (PETTIT)	MARION	M 04-26-51	6750	16	9	352,728	8,690	F	21,431,346	N
P	WOODLAWN (PETTIT-PAGE)	HARRISON	04-11-79	6602	9	7	961,739	6,213	F	4,307,386	
P	WOODLAWN (RODESSA)	HARRISON	05-08-51	5692	16	8	507,782	0	F	13,462,403	N
P	WOODLAWN (TRAVIS PEAK)	HARRISON	02-16-80	6808	14	1	5,346	0	F	7,437,779	
	WOODLAWN (TRAVIS PEAK -A-)	HARRISON	05-29-64	6501	2	0	3,567	3	F	2,609,362	N
	WOODLAWN (TRAVIS PEAK -B-)	HARRISON	05-29-64	6762	2	0	0	0		2,359,972	N
	WOODLAWN, E. (PAGE 6460)	HARRISON	10-29-64	6462	2	1	95,627	609		255,640	N
	WOODLAWN, N. (TRAVIS PEAK)	HARRISON	08-01-85	6734	1	1	117,681	54		247,941	
	WOODLAWN,N.E. (COTTON VALLEY)	HARRISON	M 09-02-77	9337	1	0	0	0		253,125	
	WOODLAWN, NE. (RODESSA)	HARRISON	03-23-78	5375	2	0	9,941	139		456,919	
	WOODLAWN, NE. (TRAVIS PEAK)	HARRISON	M 03-23-78	6354	1	0	0	0		567,841	
	WOODLAWN, S. (HILL)	HARRISON	09-21-75	6750	1	1	6,497	7		1,898,508	
P	WOODLAWN, SW. (COTTON VALLEY)	HARRISON	10-20-77	10090	15	8	154,748	1,042	F	3,917,133	
	WOODLAWN, SW. (PETTIT)	HARRISON	07-14-84	6760	1	1	68,442	675		353,787	
	WOODLAWN, SW. (PETTIT 6650)	HARRISON	10-11-84	6650	1	1	22,489	813		77,170	
P	WOODLAWN, S. W. (TRAVIS PEAK)	HARRISON	07-01-70	8400	2	0	0	0		9,043,396	
	WOODLEY (PETTIT)	HARRISON	03-18-80	6003	1	0	128	0		7,374	
	WOODS (TRAVIS PEAK)	PANOLA	03-31-77	6554	1	1	7,281	58		144,717	
A	WRIGHT CITY (TRAVIS PEAK)	SMITH	M 09-21-84	8062	5	1	79,095	2,956		553,463	
A	WRIGHT MOUNTAIN (PETTIT, LOWER)	SMITH	09-02-63	8015	1	0	0	0		0	N
	YAHWEH (SMACKOVER)	TITUS	06-26-87	8894	1	0	8,207	188		8,207	
	YANTIS (HEARD, UP.)	WOOD	12-12-82	7983	3	2	45,001	1,856		181,107	
P	YANTIS (SMACKOVER)	WOOD	08-01-72	13742	3	2	135,946	0	F	7,005,736	
	YANTIS, SW. (SMACKOVER)	RAINS	M 06-29-60	12765	4	4	2,153,396	0	F	63,732,258	N
	YANTIS, WEST (SMACKOVER)	WOOD	08-04-61	12588	4	2	268,664	C 0	F	10,972,372	N
	ZADECK (TRAVIS PEAK)	MARION	09-19-86	7634	1	1	65,719	693		134,247	
	ZAVALLA	ANGELINA	01-03-81	9322	4	0	0	0		357,487	
	ZAVALLA, S.W. (AUSTIN CHALK)	ANGELINA	12-01-82	8590	1	0	0	0		0	
	DISTRICT TOTAL 848				5,350	3,761	408,784,046	2,674,039		5,941,139,445	

RAILROAD COMMISSION OF TEXAS
OIL AND GAS DIVISION
GAS WELL GAS PRODUCTION AND HYDROCARBON LIQUIDS RECOVERED ON LEASES, BY FIELD, FOR 1987

RRC DISTRICT 78

	FIELD NAME	COUNTY		DISCOVERY DATE	DEPTH (FEET)	TOTAL WELLS EOY	PROD WELLS EOY	TOTAL 1987 PRODUCTION GROSS GAS (MCF)		HYDROCARBON LIQ (BBLS)		CUMULATIVE GROSS GAS PRODUCTION TO 1-1-88 (MCF)	
	WILDCAT			00-00-00		2	0	0		0		1,631	N
A	A. BAKER (MISS.)	THROCKMORTON		06-04-86	4358	1	0	415		0		432	
	A. B. CRAWFORD (CONGL.)	PALO PINTO		08-08-86	3805	1	1	7,519		5		38,114	
P	A. D. H. (MORRIS)	COLEMAN		04-04-85	2478	2	2	84,669		323		190,231	
	A. E. DAVIS (MARBLE FALLS)	BROWN		02-10-84	1234	12	7	25,691		23		451,356	
P	AMV (CISCO SD.)	EASTLAND		10-05-83	988	11	6	19,404		149		220,486	
	AARON (RANGER)	EASTLAND		02-08-51	3220	1	1	101,456		199		101,456	N
A	ABBOTT (MARBLE FALLS)	EASTLAND		04-19-76	3421	6	3	135,025		174		1,100,445	
	ABERNATHY (3620)	PALO PINTO		08-01-86	3624	1	1	103,726		297		260,050	
	ABERNATHY (4000)	PALO PINTO		03-01-79	4000	1	1	30,241		199		482,293	
A	ACE-TINER (CANYON REEF II	JONES		08-14-82	4371	1	0	0		0		359,355	
A	ADAMS (DUFFER, LOWER)	EASTLAND		08-04-86	3283	1	1	8,245		0		11,663	
	ADCO (MORRIS SAND)	COLEMAN		09-12-86	2854	1	1	31,031		0		50,107	
	ADDISON (ATOKA)	PALO PINTO		08-13-81	2775	1	0	0		0		10,108	
A	ADLER (CADDO)	EASTLAND		03-04-84	3138	1	1	5,099		235		113,206	
A	ADRIENNE (DUFFER)	EASTLAND		01-23-81	3448	2	1	5,638		70		117,331	
	ADVANCE (CADDO)	PARKER		12-10-82	4044	1	1	4,788		3		46,129	
	AKIN (BLUFF CREEK)	STEPHENS		05-27-63	2024	1	0	0		0		45,998	N
	AKIN (BRANNON, UP.)	STEPHENS		05-27-63	2368	1	0	0		0		0	N
	AKIN (BUCK CREEK)	STEPHENS		05-27-63	2024	3	1	8,780		0		201,102	N
A	AKIN (CADDO)	STEPHENS		07-18-20	3070	7	6	59,734		0		2,257,002	N
	AKIN (CONGLOMERATE)	STEPHENS		12-02-74	3972	1	1	3,798		0		93,153	
	AKIN (MARBLE FALLS)	STEPHENS		05-27-63	3907	1	0	0		0		59,877	N
A	ALBANY, EAST (CONGLOMERATE)	SHACKELFORD		09-20-71	4218	1	0	0		0		586,887	
A	ALBANY, S. (ATOKA 4400)	SHACKELFORD		01-01-79	4363	3	2	36,784		0		347,116	
	ALBANY-LEECH (CONGL.)	SHACKELFORD		10-13-71	4540	1	0	0		0		330,584	
	ALBERTA (CONGL.,UP)	EASTLAND		02-20-80	3218	1	1	5,836		151		201,037	
	ALEDO, SOUTH (ATOKA)	PARKER		01-01-75	5794	4	3	101,587		273		1,203,987	
	ALEDO, S (MARBLE FALLS)	PARKER		01-21-80	6135	3	3	5,459		2		64,695	
P	ALEDO, SE. (1200 STRAWN)	PARKER	M	07-03-75	1196	24	16	66,318		0		3,680,634	
	ALLEN (STRAWN)	EASTLAND		03-26-80	1369	2	1	18,353		40		104,326	
	ALLEN & RITCHIE (STRAWN)	PALO PINTO		07-12-48	1360	1	0	0		0		0	N
	ALMA J. (GRAY, UPPER)	CALLAHAN		11-08-85	3354	1	1	3,663		0		41,290	
	ALMA JOHNSON (STRAWN)	COLEMAN		01-29-86	3173	1	1	9,341		0		37,513	
	ALVA LEE HAWKINS (1250)	EASTLAND		03-01-79	2700	3	3	1,650		0	F	165,179	
	ALVA LEE HAWKINS (3000)	EASTLAND		03-01-79	2700	1	1	1,290		0	F	114,326	
P	ALVA LEE HAWKINS (3280)	EASTLAND		03-01-79	2700	10	2	98,066		3,464	F	694,192	
P	ALVA LEE HAWKINS (3400)	EASTLAND		12-01-78	2700	3	3	61,907		22	F	1,131,670	
	ANN T. (CONGL.)	STEPHENS		09-18-86	4024	1	1	12,184		16		13,332	
A	ANN T. (MISS.)	STEPHENS		09-23-81	4220	2	1	7,947		0	F	148,187	
	ANTELOPE CREEK, N. (CISCO)	THROCKMORTON		05-26-87	1840	1	1	876		0		876	
	ANZAC (GARDNER)	COLEMAN		09-18-61	2450	1	1	8,871		0		246,629	N
A	ANZAC (MORRIS)	COLEMAN		12-27-41	2095	1	0	0		0		0	N
A	APRIL (CONGL)	CALLAHAN		06-11-78	3894	1	1	25,825		150		368,060	
A	ARDINGER (LAKE SAND, UPPER)	EASTLAND		06-13-83	3356	14	10	53,294		285	F	635,606	
A	ARLEDGE (LAKE SAND)	EASTLAND		02-22-79	3384	2	0	5,475		82		90,917	
	ARLENE (CONGL.)	SHACKELFORD		05-16-79	4236	1	1	25,799		941	F	29,276	
	ARLENE, N. (CONGL.)	SHACKELFORD		09-27-79	4065	1	1	12,018		841		12,692	
A	ARRIBA LIBRA (JENNINGS LIME)	NOLAN		10-16-71	5441	1	0	0		0		1,021,025	
P	ARTEBURN (CONGL.)	PALO PINTO	M	09-05-78	3754	3	1	8,186		0	F	89,404	
	ASCOT (MARBLE FALLS)	COMANCHE		12-13-72	2390	2	0	1,712		0		18,541	
	AUSTEX (BIG SALINE)	PALO PINTO		11-13-81	3823	3	1	6,585		0	F	270,360	
A	AXELSON (GARDNER)	TAYLOR		07-13-84	4407	1	0	0		0		977	
A	BBB&C, BLK.3 (MARBLE FALLS)	BROWN	M	03-01-77	2807	38	28	100,014		417	F	1,183,139	
	B.B.S. (GRAY)	COLEMAN		08-06-84	1029	2	0	0		0		3,466	
	B. H. (CADDO)	STEPHENS		03-31-76	3611	1	1	30,529		0		134,947	
	B-J (CANYON LIME)	COLEMAN		03-24-76	2759	1	1	2,113		0		51,132	
	B-J (GARDNER SAND)	COLEMAN		10-01-75	3398	1	1	1,596		0		134,424	
	B.L.E. (DUFFER)	COMANCHE		11-20-82	2730	2	0	201		0		135,306	
	B.R. (GRAY)	COLEMAN		01-15-80	1644	1	0	0		0		42,128	
P	B.R.A. (CONGL.)	PALO PINTO		01-01-79	4000	19	18	475,683		1,725		8,805,289	
	BAIRD, EAST (STRAWN SAND)	CALLAHAN		09-18-79	3149	5	4	79,796		0	F	1,170,194	
A	BAIRD, NE. (CONGL.)	CALLAHAN		04-18-78	4078	2	1	109,791		296		815,336	
	BAKER (2880)	COLEMAN		12-28-73	2889	1	1	14,564		0		122,633	
	BANGS, N. (MISS)	BROWN		05-16-84	2407	2	0	0		0		1,833	
P	BANKLINE-FEE (LAKE)	EASTLAND		09-03-51	3482	5	3	134,294		126		1,883,809	N
	BANKLINE-OWEN (LAKE)	EASTLAND		09-17-54	3290	1	1	6,149		0		82,370	N
A	BANKLINE-OWEN, N. (LAKE SAND)	EASTLAND		03-10-86	3226	1	1	3,321		0		5,762	
	BARBARA (STRAWN)	HOOD		03-27-77	2323	3	3	6,162		0		58,819	
	BARNES (ATOKA)	PARKER		04-01-79	3620	1	0	0		0		27,761	
	BARON LIME (1200)	PARKER		05-05-79	1180	12	7	10,340		0		331,929	
	BARRETT (CANYON SD.)	BROWN		02-02-84	324	1	1	453		0		7,181	
	BARRY (BEND CONGL.)	STEPHENS		10-22-82	3950	1	0	1,575		0		130,043	
	BARRY (MARBLE FALLS)	STEPHENS		11-20-82	3870	1	0	94		0		4,327	
A	BARTLETT, EAST	JONES		01-25-82	3122	2	0	0		0		26,146	
A	BARTON (CADDO LOWER)	EASTLAND		11-01-82	2468	1	1	4,450		0		33,141	
A	BATEY (ELLENBURGER)	CALLAHAN		07-30-84	4106	1	1	22,209		824		255,920	
	BATTLE CREEK (CONGL.)	SHACKELFORD		09-23-77	3652	1	1	23,898		0		150,698	
A	BEAD MOUNTAIN	COLEMAN		01-05-87	2904	2	0	13,575		167		13,575	
A	BEAD MOUNTAIN, S. (JENNINGS)	COLEMAN		05-01-76	2898	1	1	5,194		0		313,497	
A	BEAD MOUNTAIN, S. (JENNINGS A)	COLEMAN		04-01-76	2921	1	1	5,974		0		112,401	
	BEAL (FRY UPPER)	COLEMAN		05-18-82	2166	1	1	318		0		4,314	
	BEALL (MORRIS)	COLEMAN		12-28-77	2190	1	0	0		0		62,592	
	BEAR CANYON (BEND CONGL)	PALO PINTO		02-15-80	4033	1	0	0		0		87,474	
P	BEATTIE (MARBLE FALLS)	COMANCHE		01-23-75	2480	31	10	98,445		347		5,643,182	
A	BEATTIE, N. (MARBLE FALLS)	COMANCHE		04-01-74	2540	9	4	28,797		58	F	678,306	
	BECK-HISE (DUFFER)	EASTLAND		03-16-84	3812	1	1	23,743		11	F	115,763	
P	BELDING (BEND CONGL.)	PALO PINTO		04-28-59	4192	15	12	253,980		2,583	F	5,736,204	N
A	BELZNER (CONGL.)	EASTLAND		02-24-84	3509	1	1	4,880		32		18,681	
	BENDA (CADDO)	SHACKELFORD		07-10-79	3756	1	1	10,676		0		66,507	
P	BERKELY (CROSS-PLAINS)	BROWN		07-28-81	1400	4	0	0		0		92,638	
A	BERNSTEIN (BEND CONGL.)	SHACKELFORD		11-01-84	4308	2	1	10,494		23	F	67,650	
	BERRY (CADDO, GAS)	CALLAHAN		02-01-79	3560	2	0	14,217		0		464,098	
	BERRYMAN (KICHI CREEK LIMESTONE)	COLEMAN		05-18-52	2781	9	7	36,481		0		1,222,584	N
P	BETHESDA (BIG SALINE)	PARKER		10-01-74	4573	18	13	589,298		4,238	F	6,589,268	
A	BETHESDA (CADDO)	PARKER		08-01-74	3770	9	5	42,830		2		1,225,986	
	BETHESDA,S.W.(CONGL.)	PARKER		10-20-80	4432	1	0	0		0		65,687	
A	BETHESDA, SW. (STRAWN)	PARKER		01-23-78	2272	2	1	13,056		3		241,175	
A	BEULAH LANE (CONGL.)	STEPHENS	M	06-26-78	3739	4	1	1,930		0		152,794	

RAILROAD COMMISSION OF TEXAS
OIL AND GAS DIVISION
GAS WELL GAS PRODUCTION AND HYDROCARBON LIQUIDS RECOVERED ON LEASES, BY FIELD, FOR 1987

RRC DISTRICT 7B

	FIELD NAME	COUNTY	DISCOVERY DATE	DEPTH (FEET)	TOTAL WELLS EOY	PROD WELLS EOY	TOTAL 1987 PRODUCTION GROSS GAS (MCF)	HYDROCARBON LIQ (BBLS)		CUMULATIVE GROSS GAS PRODUCTION TO 1-1-88 (MCF)	
	8IBB, EAST(MARBLE FALLS-STORAGE)	COMANCHE	07-07-49	2160	3	0	0	0		0	N
A	8IBB, WEST (MARBLE FALLS)	COMANCHE	12-05-55	2225	1	0	0	0		44,979	N
A	8IG HOLE (ATOKA "C")	PALO PINTO	05-10-84	4132	4	3	144,359	435		835,776	
	8IG SALINE (STRAWN)	PALO PINTO	02-14-83	1658	2	0	0	0		29,196	
	8IG SANDY (CADDO)	STEPHENS	12-05-55	2225	2	0	0	0		453,078	N
A	8IG SANDY (MARBLE FALLS)	STEPHENS	03-12-52	3719	1	0	0	0		511,159	N
	8IG SANDY (MISSISSIPPI)	STEPHENS	11-05-52	3856	2	0	0	0		587,760	N
P	8IG SUNDAY CREEK (8IG SALINE)	ERATH	11-29-84	3883	36	36	3,871,917	12,407		10,276,236	
	8ILL (CONGL)	SHACKELFORD	01-01-79	4535	1	0	0	0		14,147	
	8ILL ECHOLS (4000)	STEPHENS	03-01-79	1900	1	1	7,643	0		329,335	
A	8ILLINGS-DUNN (GRAY)	COLEMAN	08-28-50	3646	1	1	3,324	0		21,615	N
	8ILLY-808	STEPHENS	08-11-83	3644	2	2	48,287	121		206,976	
	8ILLIE-NANCY (FRY)	COLEMAN	06-01-81	3122	1	0	0	0		48,529	
A	8IRTHDAY (MORAN)	SHACKELFORD	07-27-82	1986	1	0	0	0		75,256	
	8LACK RANCH (ATOKA 800)	HOOD	12-05-66		8	5	15,741	0	F	384,328	N
	8LACK RANCH (ATOKA 1300)	HOOD	00-00-00		5	5	10,405	0	F	640,167	N
	8LACK RANCH (STRAWN)	HOOD	04-16-86	1125	1	1	21,032	0		38,039	
A	8LAKE (CADDO)	8ROWN	04-01-48	2024	1	1	556	0	F	134,110	N
A	8LAKE (CADDO MARBLE FALLS)	8ROWN	06-09-59	2800	1	1	5,646	0		537,341	N
	8LANKET (MARBLE FALLS)	8ROWN	05-30-80	2140	1	0	0	0		14,745	
	8LIND (DUFFER)	STEPHENS	11-20-84	4032	2	2	34,682	24		69,051	
A	8LIND HOG (CADDO)	EASTLAND	08-18-80	2401	3	2	31,411	867	F	334,888	
A	8LIND HOG (CONGL)	EASTLAND	01-01-79	2700	2	1	2,771	36		277,276	
A	8LIND HOG (DUFFER)	EASTLAND	M 06-26-81	3320	5	4	12,874	0	F	16,865	
A	8LIND HOG (RANGER)	EASTLAND	M 10-16-77	2897	12	4	16,838	213	F	191,875	
P	8LUFF 8RANCH (CONGLOMERATE)	EASTLAND	03-01-74	3870	2	2	56,282	0	F	1,191,826	
	80A (CADDO LIME)	SHACKELFORD	08-02-54	3640	1	1	13,697	0		247,395	N
	80A-15 (LAKE SAND)	SHACKELFORD	10-13-67	3726	1	0	0	0		0	N
P	808 RICHARDS RANCH (CONGL.)	PALO PINTO	12-01-78	4000	18	15	414,661	442	F	12,011,372	
P	80GGY 80TTOM (CONGL., LO)	PALO PINTO	01-01-79	4000	4	3	29,872	362		1,816,427	
P	80GGY 80TTOM (STRAWN)	PALO PINTO	12-01-78	2638	16	14	246,447	86	F	1,910,608	
	80ROCK (TANNEY HILL)	HASKELL	10-02-81	1396	1	0	0	0		0	
A	80WAR, E. (CADDO)	STEPHENS	07-07-87	3994	1	1	40,925	0		40,925	
A	80WAR, SW. (MISS)	STEPHENS	07-22-81	4370	1	0	563	0		4,412	
	80WMAN (DUFFER)	STEPHENS	11-01-78	1900	1	1	31,654	0		695,712	
A	80WNE (CADDO)	CALLAHAN	02-01-84	3276	2	0	942	50		4,697	
A	80WNE (CONGL)	CALLAHAN	02-01-84	3696	2	1	10,785	123		86,394	
A	80WNE, N (CADDO)	CALLAHAN	M 06-03-80	3214	1	0	0	0		525,773	
	8.R.A. (STRAWN)	PARKER	06-14-82	2356	11	7	48,523	16		1,533,497	
	8RAD (8ASIL CONGL.)	PALO PINTO	01-31-82	4179	1	1	30,130	41		389,497	
A	8RAD (MARBLE FALLS)	PALO PINTO	05-13-29	3940	1	1	5,759	31		1,441,610	N
A	8RAD, SOUTH (LAKE)	PALO PINTO	07-18-62	3718	2	1	30,474	0		1,323,928	N
P	8RAD, SW. (8IG SALINE CONGL.)	PALO PINTO	M 01-29-59	4006	22	12	149,542	618	F	7,449,362	N
	8RAD-FITZGERALD (ATOKA CONGL.)	PALO PINTO	02-16-84	4130	2	0	129	0		61,345	
A	8RADSHAW (GARDNER)	TAYLOR	M 01-26-61	4468	4	2	37,871	486		1,205,288	N
	8RANDT (FRY)	8ROWN	03-12-82	1155	6	0	590	0	F	140,749	
	8RANSON (STRAWN)	PALO PINTO	01-26-83	2347	15	13	209,720	0		396,401	
P	8RANSON, N (8IG SALINE)	PALO PINTO	11-19-79	4311	7	0	26	0		1,650,697	
	8RANSON,N. (CONGL., UP)	PALO PINTO	M 02-25-80	4250	1	0	0	0		99,868	
	8RATTEN (8IG SALINE)	HOOD	06-01-77	4636	2	2	16,024	0	F	466,744	
	8RATTEN (MARBLE FALLS)	HOOD	02-01-77	4760	3	1	3,781	0		144,135	
P	8RATTEN (STRAWN)	HOOD	M 10-01-74	4182	8	8	232,829	16	F	1,656,381	
P	8RAZELL (CONGL.)	SHACKELFORD	04-01-79	1323	2	0	24,276	0		420,971	
	8RAZOS (MARBLE FALLS)	PALO PINTO	00-00-00		1	1	58,769	155		1,586,598	N
	8RAZOS (STRAWN)	PALO PINTO	M 00-00-00	1700	21	9	37,521	0	F	1,619,451	N
	8RAZOS, EAST (8IG SALINE 4500)	PARKER	01-01-75	4421	1	0	584	0		71,521	
P	8RAZOS, EAST (CADDO)	PARKER	M 03-18-60	4200	55	37	566,197	893	F	18,754,264	N
A	8RAZOS, EAST (CADDO, UPPER)	PARKER	09-21-81	3891	2	2	3,146	0	F	52,272	
	8RAZOS, EAST (LOWER ATOKA)	PARKER	11-30-84	3893	1	1	6,612	0		49,562	
P	8RAZOS, EAST (MARBLE FALLS)	PARKER	08-20-74	4707	7	5	49,322	0		1,628,136	
P	8RAZOS, EAST (STRAWN)	PARKER	M 05-01-65	2200	23	9	58,282	0	F	1,492,573	N
	8RAZOS EAST,(STRAWN 1950)	HOOD	07-29-83	1950	3	0	15,874	0		16,994	
	8RAZOS,EAST (STRAWN 2275)	PARKER	08-21-82	2278	1	1	16,877	0		52,874	
P	8RAZOS RIVER (ATOKA D)	PALO PINTO	01-12-84	4204	6	4	208,682	489		1,320,793	
	8RECKENRIDGE, E. (CONGL.)	STEPHENS	05-04-78	3934	1	1	60,425	0		195,368	
	8RECKENRIDGE,E. (CONGL, U.)	STEPHENS	06-25-82	3150	1	1	22,065	0		338,412	
P	8RECKENRIDGE; SE (DUFFER)	STEPHENS	01-16-80	4069	6	5	96,632	166		844,258	
A	8RECKIE (CONGL. 4150)	STEPHENS	03-19-62	4122	1	1	13,584	186		520,251	N
	8RIDGES (STRAWN)	PALO PINTO	02-08-83	1352	1	0	0	0		54,525	
	8RITTANY, SE. (STRAWN)	STEPHENS	02-01-79	1900	1	1	15,205	54		623,061	
	8ROOK,WEST (STRAWN)	PARKER	03-24-83	2111	1	0	0	0		26,009	
	8ROOKE (DUFFER)	STEPHENS	09-27-82	3880	1	1	2,509	0		81,086	
	8ROOKESMITH (MARBLE FALLS REEF)	8ROWN	02-10-61	1112	27	12	42,503	0		1,685,943	N
	8ROOKESMITH,E(MARBLE FALLS REEF)	8ROWN	06-29-59	1263	17	15	29,923	0	F	2,362,333	N
	8ROWN (STRAWN)	THROCKMORTON	03-30-79	3955	1	0	0	0		84,067	
A	8ROWN COUNTY REGULAR	8ROWN	09-21-60	2680	89	36	198,943	853	F	905,658	N
P	8ROWN CO. REGULAR (MARBLE FALLS)	8ROWN	M 04-30-53	2276	365	204	958,338	1,316	F	32,900,578	N
	8ROWNWOOD, EAST (MARBLE FALLS)	8ROWN	12-24-45	1392	2	1	7,014	0		352,288	N
	8ROWNWOOD, NW. (MARBLE FALLS)	8ROWN	12-01-75	2574	1	1	4,487	0		107,573	
	8ROWNWOOD, SOUTH (MARBLE FALLS)	COLEMAN	M 01-28-47	1467	47	37	197,453	0	F	2,756,356	N
	8ROWNWOOD, WEST (MARBLE FALLS)	8ROWN	01-30-41	1508	19	12	45,537	0	F	1,246,456	N
	8RUCE 8ULL	THROCKMORTON	09-07-84	888	1	0	0	0		0	
P	8RUNER (MARBLE FALLS)	HOOD	01-21-78	4652	6	0	16,068	0		265,196	
A	8RYAN CLARK (ELLEN.)	CALLAHAN	02-13-85	4490	1	0	0	0		17,957	
	8UCK RANCH (ATOKA)	PARKER	01-01-77	5209	10	7	100,238	107		2,288,112	
P	8UCK RANCH (STRAWN)	PARKER	09-01-76	1925	31	25	295,001	2	F	8,235,969	
	8UCK RANCH (STRAWN, LO.)	PARKER	04-27-78	2394	12	6	80,639	0		2,545,681	
P	8UCKNER (8END)	PARKER	06-01-78	4568	6	5	23,725	33		1,035,101	
P	8UCKNER (MARBLE FALLS)	PARKER	01-07-80	5266	3	3	19,862	144		265,390	
P	8UCKNER(STRAWN)	PARKER	06-29-78	1488	20	16	142,532	2		2,527,105	
	8UD SEARS (JENNINGS LIME)	TAYLOR	02-19-86	5033	1	1	18,078	1,114		64,543	
	8UFFALO GAP, W. (GARDNER)	TAYLOR	07-23-64	4488	1	0	3,396	0		112,196	N
	8UFFUM (CADDO)	THROCKMORTON	12-09-86	4128	1	0	25,932	111		26,698	
A	8URCH (COOK SAND)	SHACKELFORD	M 09-21-82	1318	1	1	3,640	0		3,640	
	8URCHARD (MARBLE FALLS CONGL)	SHACKELFORD	09-06-49	1323	1	1	22,783	0		365,959	N
A	8URKETT, S. (DUFFER)	COLEMAN	12-18-78	3249	1	1	1,409	0		52,562	
P	8URKETT, SW. (DUFFER)	COLEMAN	10-01-79	3216	33	27	748,242	3,010	F	4,996,536	
	8URKETT, SW (DUFFER, GAS)	COLEMAN	06-12-79	1972	1	1	20,107	12		426,206	
P	8URLESON (STRAWN)	PALO PINTO	05-22-85	1864	1	0	32,092	0		197,274	

RAILROAD COMMISSION OF TEXAS
OIL AND GAS DIVISION
GAS WELL GAS PRODUCTION AND HYDROCARBON LIQUIDS RECOVERED ON LEASES, BY FIELD, FOR 1987

RRC DISTRICT 7B

	FIELD NAME	COUNTY		DISCOVERY DATE	DEPTH (FEET)	TOTAL WELLS EOY	PROD WELLS EOY	TOTAL 1987 PRODUCTION GROSS GAS (MCF)		HYDROCARBON LIQ (BBLS)		CUMULATIVE GROSS GAS PRODUCTION TO 1-1-88 (MCF)	
	BURNS-DALTON(MARBLE FALLS)	PALO PINTO	M	09-05-69	4306	1	1	603		6		12,383	N
P	BURT & CODY (BEND CONGL.)	EASTLAND		08-21-86	3092	5	5	85,136		188		125,787	
A	BURT-OGDEN-MABEE	RUNNELS	M	05-01-78	3160	5	1	68,889		151		1,778,037	
A	BURT-OGEN-MABEE (DOG BEND)	COLEMAN	M	08-28-78	3176	1	0	0		0		39,834	
P	BUTLER (CONGL.)	EASTLAND		05-06-87	3298	7	3	220,316		1,217	F	220,316	
	BUTTRAM (HARKEY)	COLEMAN		10-11-79	2199	6	3	15,310		0		76,572	
	BYRD (MARBLE FALLS)	PARKER		11-03-79	4899	1	1	12,832		4		514,170	
P	BYRNES (DUFFER)	ERATH	M	01-04-78	3088	24	13	130,447		852		1,581,923	
A	C.B. LONG, (MARBLE FALLS)	PALO PINTO		12-22-87	3323	1	0	0		0		0	
	C.D. (COOK SAND)	THROCKMORTON		02-26-85	881	1	0	0		0		7,864	
	C.D. (TANNEHILL)	THROCKMORTON		03-09-85	760	1	0	0		0		2,805	
	C.J. (CONGLOMERATE)	PALO PINTO		01-21-85	3770	1	1	31,971		21		152,514	
A	C.J.C. (JENNINGS)	COLEMAN		09-19-79	3455	1	0	0		0		15,117	
	C.M. (MISSISSIPPIAN)	STEPHENS		01-05-84	4423	1	0	8,428		100		22,673	
A	C.M. (RANGER SAND)	STEPHENS		03-28-86	3973	1	0	49,823		62		100,795	
A	C & P (LAKE)	SHACKELFORD		04-01-71	3983	1	0	0		0		349,980	
A	C.PURKISS(DUFFER)	CALLAHAN		05-22-83	3898	3	3	48,104		0		284,698	
P	CABBAGE PATCH (ATOKA)	PARKER	M	01-05-78	4103	8	6	165,022		26		1,673,123	
P	CABBAGE PATCH (BIG SALINE)	PARKER		08-04-78	5660	18	14	470,343		620	F	8,964,331	
A	CADDO (CONGLOMERATE)	STEPHENS		02-25-83	4023	1	1	3,655		0	F	41,742	
P	CADDO (DUFFER)	STEPHENS		07-01-79	3871	5	5	99,172		3,567		1,064,379	
	CADDO(ELLENBURGER,MIDDLE)	STEPHENS		07-15-80	4407	3	3	21,992		294		422,055	
	CADDO (MARBLE FALLS)	STEPHENS		01-16-42	3851	1	1	6,829		94		284,186	N
	CADDO (STRAWN)	STEPHENS		01-20-83	2774	1	1	9,831		0		180,846	
	CADDO NORTH (CONGL.)	STEPHENS		01-16-79	3848	7	4	52,498		331		1,215,377	
	CADDO, NORTH (DUFFER)	STEPHENS		04-08-79	4027	5	5	53,309		283		459,039	
	CALABRIA (ATOKA CONGL., BASAL)	PALO PINTO		02-05-81	4190	1	1	15,322		0	F	250,219	
P	CALABRIA (BIG SALINE)	PALO PINTO		01-17-78	3700	3	3	71,716		12	F	636,356	
P	CALABRIA (CONGL 3700)	PALO PINTO		01-14-81	3707	3	3	353,288		0	F	1,755,821	
P	CALABRIA (CONGL.3800)	PALO PINTO		09-21-79	3803	12	11	194,301		271	F	2,517,836	
	CAL-M (DUFFER)	STEPHENS		05-27-78	3830	1	1	30,742		0		192,218	
A	CAL-TEX (CADDO)	PARKER		11-10-51	3663	6	5	43,833		0		1,002,779	N
	CALK (GARDNER)	COLEMAN		05-29-81	3118	1	1	13,371		0		88,342	
A	CALLAHAN, NE (CONGL)	CALLAHAN		06-01-80	3904	1	1	10,959		0	F	157,835	
	CALLAHAN COUNTY REGULAR (GAS)	CALLAHAN	M	02-11-53		78	37	357,911		2,665	F	12,761,660	N
	CAMILLE (CONGL)	PALO PINTO		06-01-76	3669	3	1	15,583		0		814,843	
	CAMP COLORADO (MARBLE FALLS)	COLEMAN		03-10-59	2628	4	4	46,582		0		1,088,713	N
P	CAMP COLORADO, N. (GARDNER)	COLEMAN		08-22-66	2131	9	9	76,037		0	F	4,276,628	N
A	CAMP COLORADO,S. (GUNSIGHT	COLEMAN		03-08-82	598	7	0	0		0		6,965	
	CAMP COLORADO, S. (MARBLE FALLS)	COLEMAN		11-30-79	2636	1	1	9,445		0		150,334	
	CAMP COOPER (STRAWN)	THROCKMORTON		12-01-78	2522	1	0	81		0		149,394	
	CAMPBELL (CONG)	CALLAHAN		07-11-80	3713	1	1	14,690		0		308,799	
	CARAWAY (JENNING SAND)	COLEMAN		01-27-76	2082	1	1	13,332		0	F	376,899	
A	CARBON (CADDO)	EASTLAND		06-05-86	2830	1	1	3,086		30		5,311	
	CARLA (DUFFER)	EASTLAND		10-30-82	3896	1	1	11,075		83		89,847	
P	CARPENTER (MARBLE FALLS)	PALO PINTO		05-26-84	3420	10	4	47,955		645		639,925	
	CARR RANCH (STRAWN 2500)	PALO PINTO		03-21-80	2506	1	1	30,019		323		75,452	
	CARRIE COLE (MARBLE FALLS)	EASTLAND		05-01-85	3131	3	1	188,966		1		265,386	
	CARRIE JO (CONGL.)	STEPHENS		05-29-84	4051	1	1	30,102		347		83,938	
A	CARTER, EAST (STRAWN)	PALO PINTO		10-20-85	1168	1	1	8,856		55		23,393	
	CARTER CREEK (BEND CONGL.)	PARKER		09-12-78	6241	2	1	14,022		0		184,407	
A	CARTERVILLE (STRAWN, UPPER)	PARKER		08-01-74	2272	3	3	22,332		0		442,253	
A	CARTERVILLE (STRAWN 2700)	PARKER		11-01-73	2688	7	5	32,855		197		940,241	
	CARTERVILLE, N (CADDO CONGL)	PARKER		01-19-79	5830	2	2	14,810		0	F	175,694	
	CARVER (GRINDSTONE CREEK)	STEPHENS		10-30-83	2096	1	0	0		0		33,668	
	CASEY (CRYSTAL FALLS)	COLEMAN		12-20-82	676	1	0	0		0		0	
	CATTHE (MORRIS)	COLEMAN		05-16-80	2152	3	2	6,524		0		64,940	
	CAYMAN (DUFFER)	ERATH		05-22-78	3746	1	0	0		0		0	
	CENTENNIAL WEST (CADDO)	COLEMAN		05-20-84	3482	1	0	0		0		12,006	
	CHALKER (CONGLOMERATE)	STEPHENS		04-07-82	3814	5	2	13,167		9		327,912	
A	CHAMBERS (CONGL)	BROWN		11-18-80	3006	13	12	119,241		62		1,454,173	
	CHAMPION (STRAWN SAND)	HOOD		04-15-76	4880	2	0	0		0		20,556	
	CHANCE (STRAWN)	CALLAHAN		07-26-83	2461	1	0	0		0		32,782	
	CHANCELLOR (CONGL. UP)	ERATH	M	01-08-80	3114	3	1	6,697		0		602,469	
A	CHANEY (JENNINGS)	COLEMAN		05-01-82	2138	1	0	0		0		8,098	
	CHANEY (MARBLE FALLS)	EASTLAND	M	06-12-49	3265	1	1	21,687		0		933,292	N
	CHANEY-YOCHAM (BEND CONGL.)	COLEMAN		11-10-84	3760	1	1	7,458		0		36,128	
	CHAPPARAL (CADDO)	BROWN		07-13-87	1542	1	1	15,075		75		15,075	
A	CHARLIE'S (MISSISSIPPI)	COMANCHE		09-12-81	2708	3	3	30,272		146		157,061	
	CHASTAIN (LAKE)	SHACKELFORD		09-08-49	3703	3	3	2,780		0		136,960	N
	CHATHAM (MISSISSIPIAN)	CALLAHAN		08-29-85	4466	1	0	0		0		380	
P	CHERRINGTON (STRAWN)	PARKER		01-05-81	2561	3	0	43,290		0		345,370	
	CHICK BEND (CONGL.)	PALO PINTO		10-22-79	3975	2	1	22,923		0		174,685	
A	CHRISTI B (MARBLE FALLS)	BROWN		01-23-84	1850	5	4	15,302		8		185,033	
A	CHRISTIAN (CADDO, MIDDLE)	STEPHENS		10-11-62	3340	1	1	12,795		0		12,795	N
	CHRISTIAN (MARBLE FALLS)	STEPHENS		07-02-63	3732	1	0	0		0		20,452	N
	CHRISTIAN (DUFFER)	BROWN		01-15-79	2318	1	0	0		0		7,367	
	CHURCH (BIG SALINE)	PARKER		03-23-75	4336	4	2	26,361		70	F	1,335,612	
P	CINDY-GAY (JENNINGS)	COLEMAN		01-15-83	3452	5	5	43,919		189		487,080	
A	CISCO (CONGL. 3600)	EASTLAND		10-21-84	3591	2	2	44,544		854		208,219	
	CISCO (LAKE)	EASTLAND		00-00-00		1	1	2,694		7		97,185	N
A	CISCO, NORTHWEST (ELLEN)	EASTLAND		12-18-79	3824	1	1	7,533		31		40,868	
	CISCO, NORTHWEST (LAKE)	EASTLAND		01-08-58	3360	1	0	0		0		236,706	N
A	CISCO, SOUTH (LAKE)	EASTLAND		11-21-51	3425	4	3	40,764		84		591,453	N
	CISCO, SOUTHEAST (RANGER)	EASTLAND		00-00-00	2980	2	1	15,949		0		163,683	N
A	CISCO, SOUTHWEST (CADDO)	EASTLAND		12-01-76	2975	1	1	11,457		0		317,919	
	CISCO, SOUTHWEST (LAKE)	EASTLAND		00-00-00	3226	1	1	15,703		0		155,403	N
A	CISCO, WEST (3550)	EASTLAND		05-01-79	2700	2	0	0		0		649,987	
	CLAUSELL (MF CONGL)	SHACKELFORD		09-06-49	1323	1	0	0		0		0	N
P	CLAYTON (CONGL)	PARKER		11-21-79	4172	6	3	158,730		137		1,911,848	
A	CLAYTONVILLE (CANYON SD. 5200)	FISHER		02-14-55	5197	11	8	138,969		279	F	3,656,116	N
A	CLAYTONVILLE, SE. (5000 SAND)	FISHER		02-28-61	5018	1	0	0		0		168,804	N
	CLEAR CREEK (ELLENBURGER)	CALLAHAN		04-24-84	4146	2	0	1,287		1		14,492	
	CLEAR CREEK, NORTH (CADDO)	CALLAHAN		07-25-84	3364	1	1	22,365		0		104,994	
A	CLOUD (MISS)	SHACKELFORD		07-21-81	4418	1	1	12,552		0		86,828	
	CLYDE HOUSTON (GRAY)	TAYLOR		09-04-82	4302	2	2	84,107		0		495,779	
P	COALSON (CONGLOMERATE 4750)	PARKER		04-01-76	4754	6	4	103,650		129	F	2,604,253	
	COALVILLE (BEND CONGL.)	PALO PINTO		02-13-86	3756	1	1	12,295		42		22,187	
P	COCKRELL (STRAWN)	PARKER	M	02-24-82	2564	39	36	2,442,209		0	F	3,865,011	

GAS WELL GAS PRODUCTION AND HYDROCARBON LIQUIDS RECOVERED ON LEASES, BY FIELD, FOR 1987

RRC DISTRICT 7B

	FIELD NAME	COUNTY	DISCOVERY DATE	DEPTH (FEET)	TOTAL WELLS EOY	PROD WELLS EOY	TOTAL 1987 GROSS GAS (MCF)	PRODUCTION HYDROCARBON LIQ (BBLS)		CUMULATIVE GROSS GAS PRODUCTION TO 1-1-88 (MCF)	
P	COFFEY (MIDDLE STRAWN)	PARKER	05-04-84	2043	7	6	95,021	0		581,035	
A	COG (MARBLE FALLS)	BROWN	01-18-83	2246	7	5	57,820	0		454,530	
P	COLEEN (MARBLE FALLS)	PARKER	03-01-76	4744	14	11	121,585	781	F	10,714,757	
	COLEEN (STRAWN)	PARKER	09-06-79	3109	2	1	5,215	0		381,992	
	COLEEN (3200 STRAWN)	PARKER	05-26-79	3210	2	0	0	0		0	
A	COLEMAN (MORRIS)	COLEMAN	07-16-81	3273	3	2	62,462	105		336,941	
	COLEMAN (PALO PINTO, LO)	COLEMAN	04-01-79	1972	2	2	41,378	20		346,480	
	COLEMAN, S (BRENEKE)	COLEMAN	09-25-79	2080	4	4	24,278	0	F	424,744	
A	COLEMAN COUNTY REGULAR	COLEMAN	04-02-53	3340	15	3	8,435	4	F	184,182	N
	COLEMAN COUNTY REGULAR (GAS)	COLEMAN	11-13-49	1972	196	76	688,536	2,020	F	18,665,246	N
	COLLINS (BEND CONGL.)	EASTLAND	01-15-83	3410	1	0	1,509	5		44,051	
A	COLLINS CREEK (CADDO)	SHACKELFORD	07-20-79	4433	2	2	8,940	0		40,943	
A	COLLINS CREEK, E.	SHACKELFORD	09-01-77	4288	1	1	155	0		47,635	
A	COMANCHE COUNTY REGULAR	COMANCHE	01-20-58	2900	23	9	54,592	201	F	670,673	N
	COMANCHE-HITES (DUFFER)	EASTLAND	11-01-83	3765	3	0	580	0		16,106	
	COMANCHE TRUST (DUFFER)	STEPHENS	04-04-83	3833	1	0	0	0		100	
	CONDRON (TANNEHILL)	THROCKMORTON	04-09-82	762	1	0	0	0		6,516	
	CONNERS (STRAWN)	EASTLAND	01-31-83	1780	1	1	8,926	0		39,401	
	CONQUEST (CONGL.)	PALO PINTO	11-10-82	4430	1	1	9,629	0		439,765	
	COOK (CONGL 4100)	PALO PINTO	07-24-79	4127	1	1	22,970	12		484,023	
	COOK RANCH (TANNEHILL,UPPER)	SHACKELFORD	07-28-80	1127	1	0	0	0		17,058	
	COOK RANCH, W. (FRY, LO)	SHACKELFORD	09-18-79	1353	1	0	0	0		33,012	
P	COOPER (900)	THROCKMORTON	08-01-76	967	3	3	5,514	0	F	149,298	
	COPELAND (STRAWN)	STEPHENS	07-21-69	1339	2	0	0	0		42,713	N
P	CORBETT (CONGL, MID	STEPHENS	09-14-81	4104	3	2	25,566	0		257,317	
	CORBETT (MARBLE FALLS)	STEPHENS	11-01-78	3874	1	1	23,409	437		180,170	
	CORBETT (DUFFER)	STEPHENS	02-08-82	4148	1	1	1,225	0		120,354	
	CORBETT (STRAWN)	STEPHENS	02-03-82	2622	1	1	592	0		20,560	
P	COSTELLO (BIG SALINE)	PALO PINTO	10-18-66	4025	3	3	35,966	0		2,579,076	N
A	COSTELLO NW. (BIG SALINE)	PALO PINTO	04-01-75	3922	2	2	104,550	245		509,261	
	COSTELLO, NW. (4000)	PALO PINTO	09-05-74	3990	2	2	13,273	77		353,313	
	COUNTY LINE (DUFFER)	PARKER	08-02-80	4708	1	0	0	0		5,713	
	COYLE (MARBLE FALLS)	PARKER	12-19-77	4860	1	0	0	0		155,381	
	CRAWFORD (CONGL.)	PALO PINTO	03-01-79	4000	1	1	6,883	10		103,308	
P	CRAWFORD (MARBLE FALLS)	EASTLAND	09-01-81	3069	4	2	116,047	268		229,025	
	CRESCENT MOON (GARDNER)	COLEMAN	12-02-83	3578	1	1	20,798	0		77,353	
P	CRESSWELL (MORRIS)	COLEMAN	11-03-52	2846	4	2	52,764	0		722,357	N
A	CRISWELL, N.(MISSISSIPIAN)	EASTLAND	10-15-81	3085	1	0	0	0		3	
	CROSSCUT (MARBLE FALLS)	BROWN	02-10-50	2653	1	0	0	0		0	N
A	CRYSTAL FALLS, EAST (CADDO)	STEPHENS	10-31-78	3212	3	0	0	0		489,241	
A	CRYSTAL FALLS, EAST (CONGL)	STEPHENS	10-31-78	3890	2	2	52,018	0	F	84,278	
	CUNNINGHAM-HUBBARD (COOK)	CALLAHAN	05-16-78	776	2	0	0	0		0	
	CURTIS MITCHELL (CONGL)	PALO PINTO	12-26-79	4141	2	2	46,829	4		801,483	
	D-C 176	SHACKELFORD	01-01-79	1323	1	0	0	0		0	
	D. J. (CADDO)	SHACKELFORD	07-29-79	3940	1	0	0	0		183,041	
A	D. J. (CHAPPEL REEF)	SHACKELFORD	11-01-74	4536	1	1	14,849	0		101,450	
	D. J. (CONGL.)	SHACKELFORD	07-27-79	4276	2	1	1,175	0		110,015	
	D. JACK (GARDNER)	SHACKELFORD	12-14-81	2615	2	1	536	0		199,215	
	D P 8 CONGLOMERATE	PARKER	06-08-83	5166	1	1	131,459	677		1,904,352	
A	D.R.S.(CONGL.)	EASTLAND	04-14-83	3656	1	1	608	0		608	
	D.R.S. (LAKE SAND)	EASTLAND	04-03-84	3743	1	1	9,929	3		78,883	
A	D.R.S., SE. (CONGL)	EASTLAND	10-26-83	3810	3	2	7,196	57		77,060	
A	DALE (CADDO)	BROWN	03-04-85	1974	1	0	852	0		1,554	
	DALE (FRY)	BROWN	09-01-81	2060	1	1	2,028	0		111,300	
	DALLAS (STRAWN)	COLEMAN	01-08-80	1920	1	0	0	0		0	
	DALTON BEND (2300)	PALO PINTO	11-19-80	2310	2	2	20,092	0		78,120	
A	DALTON BEND (4000)	PALO PINTO	04-17-77	3988	7	5	59,540	53		1,038,809	
P	DANCING BEAR (DUFFER)	STEPHENS	11-06-85	3856	5	5	220,524	159		548,462	
P	DANIEL (STRAWN)	PARKER	01-02-81	2286	2	0	18,422	0		182,740	
	DAPHNE (STRAWN)	STEPHENS	05-21-84	1831	1	0	0	0		34,838	
	DARK HOLLOW (STRAWN)	JONES	06-25-79	4701	1	0	0	0		0	
P	DAVENPORT (RANGER,M)	EASTLAND	07-14-81	3426	3	3	33,185	392		763,090	
	DAVIS (RANGER)	EASTLAND	03-01-79	2700	1	1	31,050	0		661,128	
	DAWSON-CONWAY (STRAWN)	SHACKELFORD	08-01-82	4094	1	0	0	0		96	
	DAY RANCH (GARDNER)	COLEMAN	05-22-80	2982	2	0	0	0		319,072	
A	DAYBREAK FIELD (CONGL.)	STEPHENS	05-05-83	3952	1	1	10,131	0	F	105,727	
	DE LEON (MARBLE FALLS	COMANCHE	06-13-50	2684	1	0	0	0		320,070	N
A	DE LEON,N. (STRAWN	COMANCHE	11-01-79	1396	16	8	17,214	0	F	715,535	
	DE WITT (MARBLE FALLS)	PALO PINTO	00-00-00		1	0	0	0		0	N
A	DEAD HORSE CREEK (CISCO)	EASTLAND	07-27-79	866	1	0	0	0		12,530	
P	DEADMAN DRAW (CONGL.)	CALLAHAN	05-26-84	4582	3	2	27,817	76		112,275	
	DEANN (CONGLOMERATE)	STEPHENS	04-26-82	3831	2	2	50,056	0		211,974	
P	DEATON (CONGLOMERATE)	PALO PINTO	09-30-59	3533	9	7	85,999	772		2,885,537	N
	DEBBYE J. (CONGL.)	SHACKELFORD	01-01-79	1323	1	0	0	0		255,582	
	DEEP RIVER (STRAWN)	PALO PINTO	02-03-81	2750	1	0	0	0		3,174	
	DEER CROSSING (COOK)	THROCKMORTON	12-01-78	2522	2	2	32,757	0		274,127	
	DELANO (STRAWN)	EASTLAND	11-10-80	1578	1	1	6,879	0		110,668	
A	DELAY (DUFFER)	BROWN	02-01-80	2836	5	5	13,243	71		185,571	
A	DELIGHT (DUFFER)	CALLAHAN	07-20-76	3970	3	2	16,513	42		160,372	
A	DELIGHT (UPPER DUFFER)	CALLAHAN	08-12-86	3825	1	1	13,985	101		18,853	
A	DELONG (CONGLOMERATE)	STEPHENS	07-11-54	4052	2	2	103,072	103		911,377	N
A	DELONG (ZONE A)	STEPHENS	12-11-85	3907	1	1	49,733	0		104,478	
A	DELONG (ZONE B)	STEPHENS	10-01-56	3939	1	0	0	0		243,936	N
A	DELRAY (MARBLE FALLS)	BROWN	04-03-79	2645	1	1	2,258	0		9,378	
A	DELTA (PALO PINTO)	COLEMAN	02-10-83	3194	4	1	17,551	0		175,694	
	DENNIS, SW. (2040)	PARKER	04-29-78	2037	1	1	3,223	0		62,805	
	DENNIS, SW (2490)	HOOD	M 08-09-78	2489	2	1	3,519	0		97,522	
	DENNIS, S.W. (2700)	PARKER	10-10-78	2800	1	0	3,719	0		66,580	
	DENNIS, SW (4370)	PARKER	01-31-79	4365	2	0	0	0		8,076	
	DENNIS, SW. (4600)	PARKER	11-03-77	4564	2	2	12,542	0		206,324	
P	DENNIS, WEST (STRAWN)	PARKER	04-03-82	1784	65	38	363,486	0	F	4,769,442	
A	DESDEMONA	EASTLAND	M 09-03-69	2805	73	34	273,118	30	F	1,170,505	N
A	DESDEMONA (BRESSLER SAND)	EASTLAND	10-15-79	2826	5	4	44,011	248		224,529	
A	DESDEMONA (MARBLE FALLS)	EASTLAND	07-02-81	2970	2	2	13,205	0		159,297	
	DESDEMONA, E. (CADDO, W.)	ERATH	06-02-69	3291	2	0	903	0		23,982	N
	DESDEMONA, E. (MARBLE FALLS)	ERATH	07-29-70	3648	6	1	7,103	15		193,519	
	DESDEMONA,N. (BEND CONGLOMERATE)	EASTLAND	09-20-82	3086	2	1	8,283	0		92,911	
A	DESDEMONA, N. (CONGL)	EASTLAND	04-01-82	3477	7	1	15,114	194		92,792	
A	DEWEY (MARBLE FALLS)	EASTLAND	05-01-76	2988	1	0	0	0		161,912	

RAILROAD COMMISSION OF TEXAS
OIL AND GAS DIVISION
GAS WELL GAS PRODUCTION AND HYDROCARBON LIQUIDS RECOVERED ON LEASES, BY FIELD, FOR 1987

RRC DISTRICT 7B

	FIELD NAME	COUNTY		DISCOVERY DATE	DEPTH (FEET)	TOTAL WELLS EOY	PROD WELLS EOY	TOTAL 1987 GROSS GAS (MCF)	PRODUCTION HYDROCARBON LIQ (BBLS)		CUMULATIVE GROSS GAS PRODUCTION TO 1-1-88 (MCF)	
	DIAZ (STRAWN)	ERATH	M	01-07-71	1593	19	14	80,689	0		2,199,683	
P	DICEY (CONGLOMERATE)	PARKER		08-01-77	5364	39	26	488,552	295	F	8,244,597	
	DICEY (5200)	PARKER		03-12-62	5500	2	1	21,912	23		665,046	N
	DICEY, N. (BIG SALINE CONG. 2A)	PARKER		11-05-84	5434	1	1	11,110	0		184,641	
P	DICEY, N. (BIG SALINE CONGL. 3)	PARKER		04-03-78	5562	7	5	123,649	161		1,684,766	
P	DICEY, S. (CONGL 8)	PARKER		10-04-80	5209	8	5	99,018	150		2,092,680	
	DICEY S. (STRAWN)	PARKER		08-12-81	2790	2	1	5,329	4	F	92,621	
	DICK WYATT (DUFFER)	EASTLAND		01-05-83	3882	1	1	6,193	0		38,770	
	DICKERSON (CONGLOMERATE)	PALO PINTO		10-30-85	4170	2	0	3,097	0		62,963	
A	DILLARD (MARBLE FALLS)	BROWN		06-03-82	2638	2	2	11,698	0		125,238	
A	DILLER (GARDNER)	SHACKELFORD		06-09-82	2842	1	1	9,979	17		26,896	
	DILLON (STRAWN)	PARKER		03-31-84	26088	15	5	110,053	183		1,070,941	
	DILLON (DUFFER)	EASTLAND		09-20-84	3857	1	1	8,597	17		53,958	
	DIRKS (CROSS CUT)	COLEMAN		04-16-79	1972	3	0	0	0		57,924	
	DIVERSE-BENNETT (GRANT)	PARKER		08-20-81	3291	1	1	2,679	0		80,547	
A	DOME (DUFFER)	BROWN		09-07-79	1662	2	2	5,922	188		44,111	
P	DOMINEY (CADDO)	COMANCHE		06-04-84	2580	6	3	78,217	423		413,025	
A	DON HART (1600)	PALO PINTO		04-14-82	1545	1	0	34	2		34	
	DONNA (CADDO)	SHACKELFORD		09-29-78	4290	1	1	20,170	0		225,543	
A	DORA, NORTH (ODOM)	NOLAN		02-26-56	6004	5	3	15,830	0		1,156,161	N
A	DORBANDT (STRAWN)	CALLAHAN		06-28-83	3418	3	0	17,823	0		280,408	
	DOROTHY SUE, NE. (CADDO)	SHACKELFORD		06-09-67	4644	1	0	0	0		28,469	N
A	DOROTHY SUE, SE. (CADDO)	SHACKELFORD		07-17-87	4000	1	1	3,312	0		3,312	
A	DOROTHY SUE, W. (MISS. 4450)	SHACKELFORD		08-20-87	4364	1	1	3,312	0		3,312	
	DOSS (4900)	PARKER		03-14-79	4938	6	5	70,743	233		881,803	
	DOSS RANCH (M.F., CONGL.)	STEPHENS		05-18-75	4015	1	0	0	0		27,369	
P	DOTHAN (CADDO)	EASTLAND		01-16-63	3043	3	2	17,810	0		3,118,619	N
	DOTHAN (3600)	EASTLAND		11-07-78	3610	2	2	2,995	0	F	79,229	
	DOUBLE DIAMOND (STRAWN)	PARKER		08-25-86	1407	1	0	4,685	0		6,608	
A	DOUBLE M RANCH (COOK SD)	NOLAN		12-03-84	5744	1	1	7,830	61		54,153	
	DOUBLE M (ODOM LIMESTONE)	NOLAN		04-24-84	6929	1	1	11,195	48		49,923	
	DOUBLE TROUBLE (CONGL)	CALLAHAN		04-07-80	3760	1	1	26,564	0		331,032	
	DOUGLASS.(BIG SALINE)	PARKER		10-07-81	4361	2	1	3,665	0		210,240	
	DOUGLASS (STRAWN)	PARKER		05-01-82	2877	2	1	4,762	0		24,084	
A	DOWNTAIN (LAKE SD.)	EASTLAND		10-15-85	3074	1	0	0	0		3,261	
A	DUDLEY (CADDO)	BROWN		08-26-86	914	2	0	0	0		556	
A	DUNHAM & YOUNG	COLEMAN		11-17-87	2290	2	0	0	0		0	
A	DURANGO (COOK)	CALLAHAN		12-15-81	1168	3	3	18,490	0		160,962	
A	DUSTER, NE (MARBLE FALLS)	COMANCHE		10-01-75	2870	1	0	0	0		0	
A	DUSTER, NE. (MARBLE FALLS 2750)	COMANCHE	M	12-05-77	2627	13	8	36,722	82		1,139,454	
	DUSTER, SOUTH (MARBLE FALLS)	COMANCHE		06-20-61	2530	4	4	26,398	0		555,035	N
	DUSTER, SOUTH (MARBLE FALLS, UP)	COMANCHE		05-16-73	2388	2	2	4,186	0		75,694	
A	DUSTY (GRAY)	COLEMAN	M	09-14-83	3977	2	2	38,629	810		514,322	
A	DYER (CADDO)	CALLAHAN		04-01-76	5816	1	1	1,607	53		83,824	
	DYER (CONG)	EASTLAND		08-08-82	3713	1	1	11,015	0		121,162	
	DYER (MORAN, UP.)	CALLAHAN	M	02-21-63	3377	2	1	8,673	0		190,053	N
A	DYESS (FRY SAND)	TAYLOR		05-08-59	4285	1	1	14,901	0		257,124	N
A	E&L (CADDO)	SHACKELFORD		01-21-86	3292	1	0	18,533	72		45,906	
	EARL D. LEE (DUFFER)	EASTLAND		02-21-85	3454	1	1	1,765	71		4,960	
	EARLY DAWN (ATOKA)	HOOD		08-04-86	4948	1	0	0	0		3,062	
	EASTER BROTHERS (CHAPPELL)	SHACKELFORD		11-25-77	4325	1	1	14,871	63		562,327	
A	EASTLAND, NORTH (CONGL.)	EASTLAND		02-16-79	3492	1	0	0	0		538,186	
	EASTLAND,W. (RANGER)	EASTLAND		09-23-81	3538	1	1	24,133	63		274,598	
A	EASTLAND COUNTY REGULAR	EASTLAND		00-00-00	2682	46	25	139,116	1,220	F	4,228,810	N
	EASTLAND COUNTY REGULAR (GAS)	EASTLAND		00-00-00	2700	143	69	804,343	5,176	F	19,851,143	N
	EATON (STRAWN)	EASTLAND		02-16-83	1606	2	0	0	0		20,679	
	ECHO, N. (GARDNER)	COLEMAN		07-27-87	2304	1	1	34,087	0		34,087	
A	ECHO, NW. (GRAY UPPER)	COLEMAN		02-09-79	2440	2	0	0	0		235,453	
	ECHO, NW. (JENNINGS)	COLEMAN		11-04-80	2295	1	0	0	0		98,054	
P	ECHOLS (MARBLE FALLS)	STEPHENS		01-03-54	3934	11	9	150,804	246	F	3,549,837	N
	EFFIE DELL (CONGL.)	STEPHENS		02-09-84	4048	1	0	0	0		15,540	
P	EL CHICO (STRAWN)	PARKER		08-10-80	2476	3	2	25,537	0		669,904	
	EL CHICO (1350)	PARKER		01-26-86	1356	1	1	31,845	0		92,867	
	ELIASVILLE, SE. (CONGL.)	STEPHENS		06-20-76	4068	2	1	2,978	45		202,048	
	ELIASVILLE, W.(CADDO)	STEPHENS		07-30-80	3256	5	1	16,194	0	F	570,066	
	ELLEN D (CONGL)	STEPHENS		10-31-81	4011	1	1	10,525	0		139,954	
	ELLIOTT (HOPE SAND)	SHACKELFORD		09-06-49	1323	1	0	0	0		0	N
	ELLIOTT, EAST (ELLENBURGER)	SHACKELFORD		03-15-84	4402	1	0	728	0		22,951	
	ELLIS (CONGL.)	STEPHENS		12-10-81	3984	1	1	8,041	122		61,346	
	ELLIS (FRY)	COLEMAN		04-09-82	1280	3	2	1,841	0		56,044	
	ELMDALE, S. (CADDO)	CALLAHAN		08-01-68	3420	1	1	9,564	91		280,111	N
P	ELY'S CHOICE	PARKER		03-19-86	1400	6	2	37,120	0		55,576	
A	EMORY (BIG SALINE)	PALO PINTO		05-20-58	3690	15	12	75,883	0		5,657,284	N
P	EMORY (LAKE)	PALO PINTO		05-15-58	3674	6	6	642,727	2,070		1,588,144	N
	ENERGY (MARBLE FALLS)	COMANCHE		12-02-50	2679	4	3	16,457	0		639,659	N
A	ERATH COUNTY REGULAR	ERATH		00-00-00		1	0	0	0		148,438	N
	ERATH COUNTY REGULAR (DESDEMONA)	ERATH		00-00-00		15	7	35,232	0	F	4,359,023	N
A	ERNEST REICH	EASTLAND		09-01-77	3138	5	5	35,646	604		862,166	
A	ESTABAN (CANYON)	NOLAN		05-27-87	6268	1	1	8,603	332		8,603	
	ETERNAL	EASTLAND		08-24-83	3661	1	0	1,169	0		20,398	
	ETERNAL (CONGL)	EASTLAND		08-09-84	3816	1	0	14,177	0		62,107	
	EUBANK (STRAWN UPPER)	PALO PINTO		01-13-80	1030	1	0	0	0		10,968	
	EUREKA (CONGLOMERATE)	STEPHENS		10-22-75	3820	2	2	37,676	0		716,452	
	F & B LUKER (MARBLE FALLS)	MILLS		07-10-86	2116	1	0	0	0		47	
	F.WYLIE (CONGL.)	CALLAHAN		06-13-85	3737	3	1	35,506	115		35,506	
P	FAIR (MARBLE FALLS, LOWER)	EASTLAND		07-30-81	3248	14	7	100,600	502	F	965,601	
	FAMBRO (MARBLE FALLS)	ERATH		04-30-84	3351	1	1	25,566	89		130,753	
	FIDDLERS GREEN (FRY)	CALLAHAN		07-01-80	293	1	0	769	0		29,756	
A	FINCHER (STRAWN)	STEPHENS		03-03-78	1901	1	1	10,450	89		54,506	
	FINLEY (CADDO)	CALLAHAN		02-09-78	3354	1	0	0	0		92,907	
	FISCHER (PUTNAM)	THROCKMORTON		02-09-84	887	1	1	4,801	0	F	34,411	
	FISK (JENNINGS)	COLEMAN		05-05-56	2453	5	3	3,158	0		520,655	N
	FLAMING ARROW (ATOKA C)	PALO PINTO		10-08-87	3882	1	1	7,631	19		7,631	
A	FLAT TOP SOUTH (159)	STONEWALL		04-23-86	3400	1	0	41,333	2,980		89,464	
	FLATWOOD,E.(DUFFER)	EASTLAND		07-19-81	3434	1	0	0	0		0	
	FLATWOOD, E. (FRY SAND)	EASTLAND		09-04-83	730	1	0	0	0		3,284	
A	FLATWOOD, EAST (GARDNER)	EASTLAND		09-08-83	1125	6	0	21	0		47,385	
	FLEMING (DUFFER)	CALLAHAN		12-01-78		1	1	7,736	0		212,309	
	FLOODPLAIN (STRAWN)	PALO PINTO		02-12-85	3193	8	2	12,187	0		50,578	

GAS WELL GAS PRODUCTION AND HYDROCARBON LIQUIDS RECOVERED ON LEASES, BY FIELD, FOR 1987

RRC DISTRICT 7B

	FIELD NAME	COUNTY		DISCOVERY DATE	DEPTH (FEET)	TOTAL WELLS EOY	PROD WELLS EOY	TOTAL 1987 GROSS GAS (MCF)	PRODUCTION HYDROCARBON LIQ (BBLS)		CUMULATIVE GROSS GAS PRODUCTION TO 1-1-88 (MCF)	
	FLORENCE BRYANT (GARDNER SD)	SHACKELFORD		11-27-73	2992	2	1	46,742	0		452,684	
	FLOWERS (SAN ANGELO)	STONEWALL		12-01-75	285	1	0	0	0		28,629	
	FORET (MISS)	EASTLAND		05-07-79	3714	1	1	17,269	99		167,698	
	FORMATION (JENNINGS)	COLEMAN		03-11-86	3293	1	0	17,677	608		108,499	
	FORT WOLTERS (ATOKA,UPPER)	PARKER		06-05-82	4110	1	1	20,303	42		133,776	
P	FORT WOLTERS (CONGL)	PARKER		12-01-78	4573	2	2	82,607	749		2,257,872	
	FORUM (BEND CONGL.)	PALO PINTO		04-26-83	3631	2	2	64,232	77		384,126	
A	FOSTER (MARBLE FALLS)	EASTLAND	M	06-20-77	2966	51	31	304,976	1,062	F	5,162,374	
	FOSTER (PERMIAN SAND)	EASTLAND		02-01-79	2700	1	0	8	0		308,943	
A	FOUR CORNERS (CADDO)	STEPHENS		10-01-75	3332	1	0	0	0		108,453	
	FOYLE CREEK, NE (BEND)	SHACKELFORD		06-04-87	4644	1	1	16,210	0		17,032	
	FOYLE CREEK, W. (BEND)	SHACKELFORD		04-01-87	4896	1	1	3,299	0		3,299	
A	FRAGER (CONGLOMERATE)	PALO PINTO		04-21-82	3904	1	0	0	0		2,227	
A	FRANCES (JENNINGS SAND)	COLEMAN		11-30-84	3705	1	1	19,302	5		51,505	
	FRANCIS K. (GARDNER)	COLEMAN		08-18-86	3732	1	1	43,486	0		73,591	
P	FRANK DOSS (DUFFER)	SHACKELFORD	M	11-01-78	1323	4	4	135,502	0		1,804,514	
A	FRANK DOSS (MISS)	SHACKELFORD		10-18-74	4322	1	0	0	0		49,168	
A	FRANKELL (STRAWN)	STEPHENS		09-11-19	2118	9	2	19,731	0		818,937	N
A	FRANKEL, S. (STRAWN)	STEPHENS		10-28-78	2022	9	7	35,872	21		361,259	
P	FRASIER (MARBLE FALLS CONGL.)	STEPHENS		07-24-84	3704	4	4	185,336	800	F	752,086	
P	FRED (CISCO)	THROCKMORTON		02-16-82	1487	3	0	0	0		8,623	
A	FREDDA (DUFFER LIME)	CALLAHAN		11-15-58	3568	1	0	0	0		133,188	N
	FRENCH (4150)	PALO PINTO		01-01-79	4000	3	2	34,555	178		371,055	
	FROG (FRY)	BROWN		12-18-81	812	3	0	0	0		26,706	
	FROST (TANNEHILL 820)	THROCKMORTON		12-27-78	820	1	0	0	0		12,110	
	FULTON (GARDNER)	COLEMAN		10-13-80	3362	1	0	0	0		68,124	
	G.F.R. (GRAY SD.)	COLEMAN		11-12-83	3236	1	1	12,682	0		75,177	
	G. FRASER III (GREY)	CALLAHAN		05-23-84	3124	1	1	24,282	206		162,906	
A	G.L.P. (DUFFER)	STEPHENS		05-06-86	4024	1	0	16,620	0		28,735	
	GAILEY (CADDO)	EASTLAND	M	03-25-80	2326	1	0	0	0		48,152	
	GAILY (CONGL.)	EASTLAND		05-28-68	3017	1	0	8,130	0		86,197	N
	GAILEY-ALLEN (BIG SALINE)	EASTLAND		03-24-87	2918	1	0	6,144	0		6,144	
P	GAILEY-ALLEN (MARBLE FALLS)	EASTLAND		03-09-79	2994	4	2	119,888	0		2,430,546	
	GAIL G (MARBLE FALLS)	EASTLAND		12-10-81	3122	1	1	8,379	0		63,920	
A	GALPIN (CADDO, MIDDLE)	THROCKMORTON		05-09-83	4587	1	1	11,871	201		32,024	
A	GALPIN (MISS.)	THROCKMORTON		10-25-83	4774	2	0	251	82		28,185	
	GARNER (3000)	PARKER		07-14-81	3077	2	2	11,707	0		564,303	
	GARNER NW (1400)	PARKER		03-07-80	1488	1	0	0	0		100,810	
P	GARNER NW (3900)	PARKER		03-08-80	3989	5	4	48,053	742		673,815	
	GARNER, NW (4100)	PARKER		09-18-87	4126	1	1	5,232	0		5,232	
	GARNER NW (4200)	PARKER		07-11-80	4287	2	1	9,410	0		568,978	
	GARNER, N.W. (4400)	PARKER	M	11-10-80	4391	3	1	35,521	62		408,013	
	GARNER,N.W. (4475)	PARKER		12-23-82	4457	2	1	14,436	517		687,299	
	GATLIN (CADDO)	SHACKELFORD		12-20-82	4070	1	0	0	0		30,625	
A	GAYLE	COLEMAN		12-01-82	3052	1	1	3,728	0		57,072	
	GEM, E (CADDO)	SHACKELFORD		05-15-72	3900	1	0	0	0		380,818	
A	GEM, NORTHEAST (CADDO)	SHACKELFORD		01-11-61	3960	1	1	10,195	160	F	50,040	N
A	GENEVIEVE (STRAWN)	EASTLAND		12-19-84	2440	1	0	0	0		0	
P	GENTRY (MISS., LO)	THROCKMORTON		03-28-85	4808	2	2	69,872	3,412		110,548	
	GERGE (STRAWN)	EASTLAND		05-27-83	1434	1	0	0	0		1,320	
	GIL-JOHN (UPPER FRY)	COLEMAN		04-15-87	2290	1	0	0	0		0	
A	GILFORD (OVERALL)	COMANCHE	M	03-17-78	1479	2	1	8,362	0		167,836	
	GILLIAN (CADDO)	SHACKELFORD		09-15-83	3822	1	0	0	0		16,214	
	GILLISPIE (BEND)	PALO PINTO		11-04-79	3748	1	0	0	0		2,510	
P	GILLOCK HEIRS (STRAWN)	COMANCHE		10-10-83	1506	5	4	52,261	0		165,209	
	GILMORE CREEK (BIG SALINE)	PALO PINTO		09-04-86	3078	1	0	0	0		0	
	GLEN COVE (FRY, UPPER GAS)	COLEMAN		10-03-62	3101	1	0	0	0		0	N
A	GLEN COVE (JENNINGS)	COLEMAN		11-28-53	3243	5	1	11,767	0		1,564,499	N
	GLEN COVE (MORRIS)	COLEMAN		06-22-61	3030	2	0	0	0		36,041	N
A	GLEN COVE (SERRATT)	COLEMAN		06-02-52	2028	1	0	0	0		0	N
A	GLEN COVE, E. (CAPPS)	COLEMAN		07-29-82	3000	1	1	260	6	F	39,010	
	GLEN COVE, EAST (JENNINGS GAS)	COLEMAN		03-01-79	1972	1	1	6,250	0		254,631	
A	GLEN COVE, S. (PALO PINTO)	COLEMAN		05-22-79	2864	11	10	48,277	82	F	554,357	
	GLEN ELLYN (MISS)	ERATH		06-29-86	2924	1	0	56,188	0		56,188	
P	GLENDA SUE, S. (CONGL)	PARKER		02-10-82	3952	3	2	55,943	0		405,054	
	GOBER-EDWARDS (MARBLE FALLS)	THROCKMORTON		06-11-53	4628	1	0	0	0		0	N
P	GOLDSBORO (GARDNER, UPPER)	COLEMAN	M	00-00-00		2	2	7,157	0		72,277	N
	GONDAY (CONGL.)	SHACKELFORD		08-04-85	3673	1	1	26,068	44		100,045	
P	GORDON, S. E. (CONGLOMERATE)	PALO PINTO		03-16-81	3144	3	1	12,675	1		396,860	
A	GORDON RICE (BIG SALINE)	STEPHENS		04-20-72	3373	1	0	1,877	0		7,528	
A	GORMAN (MARBLE FALLS)	EASTLAND	M	07-29-28	2602	2	0	0	0		291,817	N
	GORMAN, N. (CONGL.)	EASTLAND		02-14-86	3051	1	0	0	0		1,453	
A	GORMAN,EAST (MARBLE FALLS-LOWER)	COMANCHE		06-08-85	2576	3	1	20,517	213		20,543	
A	GRADY ROBERTS (GRAY)	RUNNELS	M	07-23-84	3990	1	0	0	0		37,447	
A	GRAFORD (BEND CONGLOMERATE)	JACK	M	11-08-61	4505	36	27	363,209	416	F	11,400,062	N
	GRAFORD (CADDO CONGL.)	PALO PINTO		06-20-64	4197	1	1	7,554	0		346,302	N
A	GRAFORD (CONGL. 4150)	PALO PINTO		05-04-62	4142	1	1	5,775	15		237,236	N
	GRAFORD, EAST (BIG SALINE)	PALO PINTO		11-17-83	4068	1	1	9,994	26		66,436	
P	GRAFORD, E. (STRAWN)	PALO PINTO		08-20-81	3019	6	5	53,128	0		330,512	
	GRAFORD, E. (STRAWN 2880)	PALO PINTO		12-17-81	2880	1	1	5,364	0		153,952	
	GRAFORD, NW. (STRAWN)	PALO PINTO		11-01-78	4000	1	1	18,577	0		279,417	
	GRAFORD, SW (CONGLOMERATE,LOWER)	PALO PINTO		04-05-76	4416	2	1	25,637	28	F	655,455	
P	GRAFORD, S. (CONGL.)	PALO PINTO		04-01-79	4000	8	5	68,982	150	F	1,576,951	
P	GRAFORD, W. (CADDO CONGL.)	PALO PINTO		06-08-65	4364	15	10	185,451	68	F	7,330,309	N
	GRAHM (BIG SALINE)	PALO PINTO		02-15-85	3209	1	1	7,148	0		27,051	
	GRANBURY, N.E. (ATOKA)	HOOD		08-15-79	3367	11	8	53,364	15	F	679,455	
P	GRANBURY, NE (CONGLOMERATE)	HOOD		03-04-84	5422	7	6	213,579	1,674		811,523	
P	GRANBURY, NE. (MARBLE FALLS)	HOOD		09-20-79	5187	38	28	330,856	907	F	2,859,833	
	GRANDBURY, NORTH (STRAWN)	HOOD		06-01-76	3289	2	2	5,093	0		124,800	
	GRANDBURY, E.(CONGL.)	HOOD		06-12-79	5382	5	3	9,431	0		23,359	
	GRANT SAND (3300)	PARKER		01-15-81	3346	1	1	13,720	0		122,760	
	GRANT (STRAWN, LOWER)	PARKER	M	04-23-74	4130	3	3	50,799	0		2,686,979	
A	GRAYFORD, WEST (4100)	PALO PINTO		11-23-73	4133	1	1	6,269	2		45,282	
	GREEN, E. (DOSS)	STEPHENS		07-28-84	2927	1	1	10,802	0		99,798	
	GREEN SOUTH (CONGL)	SHACKELFORD		11-01-78	1323	2	0	14	0	F	257,014	
	SOUTH GREEN (TANNEHILL)	SHACKELFORD		11-01-78	1323	1	0	0	0		33,506	
	GREEN BRANCH (3300)	PARKER		11-26-79	3300	4	3	29,464	0		232,393	
P	GREEN "D" (CONGL)	STEPHENS		11-01-78	1900	2	2	53,214	396	F	551,305	
	GREEN - MARTIN (MISS)	STEPHENS		11-01-78	1900	1	1	703	0		163,364	

RAILROAD COMMISSION OF TEXAS
OIL AND GAS DIVISION
GAS WELL GAS PRODUCTION AND HYDROCARBON LIQUIDS RECOVERED ON LEASES, BY FIELD, FOR 1987

RRC DISTRICT 7B

	FIELD NAME	COUNTY		DISCOVERY DATE	DEPTH (FEET)	TOTAL WELLS EOY	PROD WELLS EOY	TOTAL 1987 GROSS GAS (MCF)	PRODUCTION HYDROCARBON LIQ (BBLS)		CUMULATIVE GROSS GAS PRODUCTION TO 1-1-88 (MCF)	
	GREGORY (STRAWN)	COMANCHE		07-06-83	1556	1	0	0	0		0	
P	GRIMM (GARDNER)	COLEMAN		03-06-85	3252	5	3	116,235	623		234,136	
	GROGAN (1300)	PARKER		07-07-80	1151	3	1	8,222	0		47,369	
	GROSVENOR, SW. (MARBLE FALLS)	BROWN		04-17-82	2635	1	0	5,616	40		107,390	
	GROUP WEST (CADDO)	NOLAN		04-26-81	6853	1	0	0	0		4,981	
	GUINN-DELUNA (CROSS CUT)	COLEMAN		06-20-85	2698	1	0	954	0		11,159	
P	GUITAR (MORAN)	CALLAHAN		10-24-81	3420	3	2	29,979	18		605,641	
A	GUMBINER (MORRIS)	COLEMAN		06-29-82	2778	1	0	386	0		82,035	
	HA DA CA (CHAPPEL REEF)	BROWN		09-15-83	1958	1	1	7,355	0		62,945	
	H.B. BROWN (800)	THROCKMORTON		07-21-76	827	1	0	0	0		0	
	HLM (CADDO)	HASKELL		06-13-84	4627	1	0	0	0		16,380	
P	H.P.C. (CONGLOMERATE)	EASTLAND		12-05-85	3790	4	4	103,779	238		241,900	
P	HPM (CONGL. 4300)	PARKER		10-25-76	4316	3	3	57,679	68		1,305,237	
P	H. & R. (BEND CONGL)	PARKER	M	10-03-78	4522	10	6	58,995	46		1,715,330	
	H&W (JENNINGS)	COLEMAN		08-16-85	2253	1	0	859	0		22,017	
	HADLEY (LAKE)	EASTLAND		11-17-84	3598	1	1	93,589	144		348,488	
P	HAGAMAN (3500)	EASTLAND		06-02-83	3498	6	5	44,437	156		514,937	
	HAGLER (CONGL.)	PALO PINTO		11-14-82	4370	1	1	20,125	0		165,390	
P	HALL-MCLEROY (CADDO)	CALLAHAN		10-16-84	3180	2	0	11,003	97		170,235	
P	HALL-MCLEROY (DUFFER)	CALLAHAN		12-10-84	3942	3	1	27,057	0		95,022	
	HALL-MCLEROY (ELLENBURGER)	CALLAHAN		04-19-85	4135	1	0	0	0		2,803	
	HALLIE (CANYON)	COLEMAN		01-04-84	603	1	0	0	0		564	
A	HAMILTON (MARBLE FALLS)	HAMILTON		07-15-75	3272	2	0	0	0		68,615	
A	HANVEY (CONGL.)	EASTLAND		11-23-82	3724	1	1	6,764	13		32,392	
P	HANVEY (LAKE SAND)	EASTLAND		10-28-83	3564	7	5	34,910	177		349,172	
	HANVEY (DEAD HORSE CREEK)	EASTLAND		08-29-79	852	3	0	0	0		37,388	
	HAPPY JACK (LAKE)	CALLAHAN		12-10-79	3818	1	1	3,790	0		336,765	
	HARDIN EAST (CAPPS)	COLEMAN		05-22-78	1297	5	0	0	0		261,408	
A	HARDY (MARBLE FALLS)	BROWN		10-21-81	2839	2	1	3,463	0		116,660	
P	HARKEN (CONGLOMERATE)	PALO PINTO		12-15-74	3725	16	13	231,456	1,343		8,413,750	
	HARKEN (CONGLOMERATE, UPPER)	PALO PINTO		03-01-79	4000	3	1	192	0		103,661	
	HARPER (DUFFER)	EASTLAND		03-01-80	3657	1	1	68,965	125		271,176	
A	HARRIS (MARBLE FALLS)	STEPHENS		03-01-87	3775	1	1	46,957	0		46,957	
	HARRISON RANCH (STRAWN)	EASTLAND		10-23-81	1692	1	0	0	0		13,079	
	HART RANCH (CONGL. 4150)	PALO PINTO		11-15-82	4144	1	1	72,356	184		457,813	
P	HART RANCH (STRAWN)	PALO PINTO		01-25-84	1410	4	3	28,539	45		175,379	
	HART RANCH (STRAWN 2850)	PALO PINTO		01-30-85	2854	1	1	691	0		26,436	
A	HASKELL COUNTY REGULAR	HASKELL		06-01-76	1482	4	0	0	0		1,728	
	HASKELL KEY (1200)	HASKELL		11-01-73	1175	1	0	0	0		0	
	HAWKINS (LOWER SALINE)	EASTLAND		06-19-86	3307	1	1	41,137	521		70,214	
	HAYMORE (BIG SALINE)	STEPHENS		02-03-67	3676	3	1	34,635	19		928,472	N
A	HAYNES (CROSS CUT)	BROWN		05-27-81	1421	10	0	210	0		239,248	
	HAYNES (CROSS CUT SAND)	COLEMAN		01-25-83	1094	1	1	9,324	0		61,499	
A	HEIDENREICH (UPPER MARBLE FALLS)	BROWN		10-08-83	2850	2	0	0	116		30,601	
	HEMPHILL (CROSSCUT)	COLEMAN		01-27-83	2513	2	2	47,388	0		364,741	
P	HEMPHILL (JENNINGS)	COLEMAN		01-30-80	2752	5	3	77,963	53		1,217,581	
A	HEMPHILL (MORRIS)	COLEMAN		09-01-81	2102	2	0	0	0		269	
	HEMPHILL (KING SAND)	COLEMAN		03-20-83	1410	5	5	22,959	5	F	294,328	
	HENDRICK (BLUFF CREEK)	HASKELL		12-08-82	1490	1	1	26,493	285		400,325	
A	HENDRICK (COOK)	HASKELL		05-05-80	1563	1	0	0	0		92,323	
	HENDRICK (KING SAND)	HASKELL		11-07-83	1692	1	0	0	0		38,962	
	HENDRICK (SWASTIKA)	HASKELL		07-06-78	1785	1	1	21,993	0		224,769	
	HENLEY (DUFFER 2740)	COLEMAN		08-10-84	2734	1	0	461	0		5,210	
	HEROD (LAKE)	EASTLAND		05-10-84	3058	2	2	51,185	0		91,090	
	HERRING (BRENEKE)	COLEMAN		01-01-82	1366	2	2	4,016	0	F	58,503	
	HERRING (WINCHELL)	COLEMAN		01-29-82	851	3	2	3,260	0	F	52,958	
	HESLETT (STRAWN)	PALO PINTO		09-27-85	2200	1	0	0	0		36,555	
	HIGH HOPES (MORRIS)	TAYLOR	M	09-21-80	3466	1	0	4,523	0	F	120,345	
	HILL (LAKE-STORAGE)	EASTLAND		01-29-47	3826	11	1	8,398	7,379		43,787	N
	HILL CITY, (CONGL)	HOOD		07-13-78	4445	1	1	250	0		8,453	
	HILL CITY, W. (MARBLE FALLS)	HOOD		07-11-78	4792	3	2	6,500	0		110,399	
	HILLARY (CANYON)	FISHER		05-18-84	4547	1	1	14,570	0		106,241	
	HINES (STRAWN)	PALO PINTO		02-12-52	1755	1	0	0	0		0	N
	HITTSON (CONGL)	PALO PINTO		05-01-79	4000	1	1	40,258	43		526,449	
	HOARDS CREEK (MORRIS 2700)	COLEMAN		12-17-80	2717	1	0	0	0		12,994	
	HOBSON (ATOKA CONGL)	PARKER		10-22-84	5082	1	1	4,063	0		28,692	
A	HOG MOUNTAIN (BEND CONGL.)	STEPHENS		01-28-75	3928	1	0	5,978	0		386,666	
	HOLDEN (STRAWN)	PARKER		09-16-81	2208	1	1	982	0		37,328	
	HOOT (CADDO CONGL.)	PALO PINTO		04-14-84	3359	1	0	1,550	48		91,248	
	HOPKINS-POPE (MARBLE FALLS)	HOOD	M	01-01-77	4838	4	1	4,539	0		54,724	
	HORDS CREEK, SOUTH (MORRIS)	COLEMAN		08-26-85	2942	1	1	50,923	0		148,007	
A	HORNSBY (CADDO)	STEPHENS		04-02-83	3360	1	0	0	0		100,585	
A	HOUSER (DUFFER)	COMANCHE		06-02-81	2657	1	1	312	0	F	42,815	
P	HOUSTON RANCH (STRAWN)	HOOD	M	06-01-76	3489	37	26	215,987	299	F	2,723,632	
	HOWARD (MARBLE FALLS)	BROWN		07-31-81	1482	1	1	15,173	56		117,978	
A	HOWELL (CONGL 3900)	PALO PINTO		02-14-79	3920	1	1	4,402	0	F	133,778	
A	HRUBETZ (ELLEN)	COLEMAN	M	07-30-83	4424	1	1	5,892	163		124,780	
	HRUBETZ (GRAY)	COLEMAN		02-27-84	4056	2	1	9,038	2	F	25,336	
A	HUBBARD CREEK (LAKE SAND, UP.)	SHACKELFORD		03-21-82	3923	1	0	0	0		67,303	
	HUDMAN (MARBLE FALLS)	SHACKELFORD		04-13-59	3940	4	4	45,612	0		1,120,462	N
	HUFFSTUTTLER (STRAWN,UPPER)	PARKER		11-08-82	546	1	0	0	0		0	
	HUGHES (STRAWN)	EASTLAND		02-12-83	1019	1	0	0	0		6,070	
A	HUMMEL (CADDO)	EASTLAND		08-31-57	2477	1	1	6,972	0		2,150,571	N
	HUTCHISON, NE. (KING)	CALLAHAN		03-15-78	1322	1	0	1,062	0		152,868	
	HYLTON, NW. (GARDNER SD)	NOLAN		09-02-70	5847	4	3	33,111	382	F	1,815,602	
	I. L. & M. (MARBLE FALLS)	EASTLAND		05-07-86	3049	1	1	30,041	161		46,869	
P	I. L. & M. (UPPER CONGL.)	EASTLAND		05-28-86	3164	5	5	98,072	1,054		141,559	
	IBEX (CADDO LIME)	SHACKELFORD		00-00-00	3525	18	17	214,615	763		6,592,954	N
	IBEX, EAST (CADDO LIME)	STEPHENS		03-13-53	3419	2	2	35,768	0		525,485	N
	IBEX, EAST (LAKE)	STEPHENS	M	03-14-53	3803	2	1	531	0		44,581	N
	IBEX, EAST (MARBLE FALLS)	STEPHENS		12-19-59	3998	1	1	5,392	0		420,019	N
	IBEX, EAST (MORAN)	STEPHENS		08-14-65	2027	2	0	0	0		121,144	N
	IBEX, EAST (STRAWN WILD)	STEPHENS		09-29-52	2383	1	0	0	0		43,694	N
	IBEX SOUTH (JENNINGS)	SHACKELFORD		04-01-79	1323	1	1	23,682	0		315,410	
	IBEX, SW (CONGL. LOWER)	SHACKELFORD		08-22-86	4020	1	0	72,180	0		76,227	
A	ILES (CONGLOMERATE)	STEPHENS		02-18-55	3996	1	1	4,436	212		170,848	N
P	INDIANOLA (MARBLE FALLS)	ERATH		09-20-79	3105	9	8	322,252	0		3,341,931	
	INDIANOLA (STRAWN)	ERATH		04-08-80	1777	3	2	7,706	14		345,926	
P	INDIAN KNOLL (CADDO)	STEPHENS		03-30-79	3602	2	2	85,021	2,377		341,904	

GAS WELL GAS PRODUCTION AND HYDROCARBON LIQUIDS RECOVERED ON LEASES, BY FIELD, FOR 1987

RRC DISTRICT 7B

	FIELD NAME	COUNTY	DISCOVERY DATE	DEPTH (FEET)	TOTAL WELLS EOY	PROD WELLS EOY	TOTAL 1987 PRODUCTION GROSS GAS (MCF)	HYDROCARBON LIQ (BBLS)		CUMULATIVE GROSS GAS PRODUCTION TO 1-1-88 (MCF)	
A	INDIAN KNOLL (CONGL)	STEPHENS	08-01-76	3824	1	0	0	0		887,095	
	IRSFIELD (CONGL)	PALO PINTO	02-24-80	3650	3	1	28,516	8		703,737	
P	ISENHOWER (DUFFER)	CALLAHAN	12-01-78		6	3	55,807	131	F	1,442,063	
P	ISENHOWER, SE. (DUFFER)	CALLAHAN	08-22-79	3816	5	5	188,405	526		1,455,450	
A	ISETT (CADDO)	EASTLAND	12-21-52	2662	2	2	16,142	515		979,549	N
P	ITTLESON (4300)	PARKER	M 02-11-81	4384	6	5	73,905	0	F	1,212,430	
A	IVAN (CONGL. 4000)	STEPHENS	04-10-59	4016	2	0	0	0		370,741	N
	IVAN (DUFFER)	STEPHENS	04-23-79	4125	1	1	12,883	0		429,547	
	IVAN, NE. (CONGL. 4000)	STEPHENS	05-05-75	4015	3	0	0	0		353,789	
	J A (AVIS)	THROCKMORTON	03-07-62		1	0	0	0		0	N
P	J.B.T. (CONGLOMERATE)	PALO PINTO	05-01-84	3580	6	4	151,879	2,066		716,101	
P	J.J.O. (BEND CONGL.)	PALO PINTO	08-09-84	4042	2	2	23,245	219		121,568	
P	J.J.O. (4450 CONGL.)	PALO PINTO	02-25-85	4447	3	3	134,862	1,060		384,659	
	J.L. GRAY (CONGL.)	EASTLAND	12-01-78	2682	1	1	62,850	0		787,167	
A	J. LEE (LAKE SAND)	SHACKELFORD	07-26-86	3562	2	0	0	0		0	
P	J. LITTLEJOHN (PENN)	EASTLAND	01-06-86	1966	5	5	63,064	2,595		145,920	
A	JMJ (MARBLE FALLS)	EASTLAND	07-01-81	3522	13	10	73,784	155	F	786,113	
A	JMM (CANYON)	NOLAN	04-16-76	5902	9	7	157,979	706	F	1,253,047	
P	J M M; SOUTH (COOK)	NOLAN	06-04-79	5781	14	13	373,337	887	F	5,978,159	
	JMP (STRAWN D)	EASTLAND	01-28-85	1211	2	0	0	0		12,942	
A	JMP (STRAWN SAND)	EASTLAND	09-27-84	2035	1	1	11,402	0		58,038	
P	J. R. G. CANYON	CALLAHAN	11-27-80	2198	8	8	182,837	1		1,263,303	
A	J. S. LEWIS (MARBLE FALLS)	BROWN	04-11-73	2422	12	9	8,120	0	F	192,702	
A	J. T. RANCH (DUFFER)	EASTLAND	10-27-81	3905	3	3	29,730	188		134,767	
P	J. V. T. (CONGL. 4250)	PALO PINTO	03-01-74	4225	16	13	212,016	133		4,256,137	
P	J. V. T. (STRAWN 2400)	PALO PINTO	05-01-74	2434	17	13	178,113	6		2,517,841	
	J. W. BARTLETT (MARBLE FALLS)	COMANCHE	05-01-55	2197	7	0	716	0		71,278	N
A	JACKIE GRIMM (GARDNER SAND)	TAYLOR	09-16-78	5254	1	0	0	0		58,750	
	JACKSON (CONGLOMERATE)	STEPHENS	07-01-84	3602	1	0	1,071	0		18,612	
A	JACKSON (STRAWN)	STEPHENS	00-00-00	2000	2	0	0	0		5,147	N
	JAKE GREEN (ATOKA)	HOOD	07-15-66	2439	2	1	5,715	0		102,847	N
	JAMES T., (GARDNER)	SHACKELFORD	03-24-84	3624	1	1	11,680	0		29,628	
	JAMISON (BEND ARCH)	COLEMAN	07-07-84	2668	1	0	0	0		26,454	
	JAMISON, SOUTH	COLEMAN	12-03-85	611	2	0	0	0		0	
A	JANELLEN (CADDO)	BROWN	00-00-00	1180	28	11	75,472	105		3,471,097	N
	JANELLEN (PLACID)	BROWN	06-10-49	363	3	0	0	0		76,883	N
A	JANELLEN, SOUTH (FRY)	BROWN	11-25-53	883	7	3	3,330	103		161,823	N
A	JANET (GRAY 2600)	COLEMAN	10-09-72	2644	5	1	9,092	2	F	1,157,285	
	JANICE (SADDLE CREEK)	THROCKMORTON	09-10-82	780	3	0	0	0		11,465	
	JASON (BRAZOS RIVER UPPER)	PALO PINTO	04-24-85	1494	1	1	27,043	0		116,483	
	JAY JAY (2050)	ERATH	06-04-83	2040	1	1	4,101	0		36,300	
A	JENNIE FAYE (DUFFER)	CALLAHAN	09-20-77	3866	1	1	9,295	290		90,847	
	JESSIE LEE (U. LAKE SAND)	EASTLAND	05-02-84	3538	1	0	5,546	6		84,462	
A	JETT (ELLENBURGER)	BROWN	02-01-76	3237	1	1	7,043	163		361,886	
	JILL (DUFFER)	STEPHENS	05-15-83	3714	1	0	12,499	0		78,304	
A	JILL, N. (CONGL. 4050)	STEPHENS	12-01-65	4056	1	1	15,526	0		46,674	N
	JIM B. GRAY	COLEMAN	08-17-78	3685	3	2	15,334	0		131,894	
P	JIM NED (NORRIS)	COLEMAN	01-27-84	3450	2	2	14,746	261		208,032	
	JIMAX (3710 CONGL.)	CALLAHAN	03-23-84	3711	1	1	36	0		1,201	
	JOE BOB (MARBLE FALLS REEF)	BROWN	04-17-85	1152	6	4	22,081	0	F	110,274	
	JOE & GRADY DAWS (STRAWN UPPER)	THROCKMORTON	11-19-83	3307	1	1	14,323	0		316,879	
	JOHN DEAN (CONGL. 3850)	PALO PINTO	02-01-79	4000	1	1	7,911	0		302,206	
	JOHN DEAN (CONGL. 4000)	PALO PINTO	02-01-79	4000	1	1	22,490	0		874,790	
	JOHN CURRY (CADDO)	STEPHENS	02-13-79	3107	2	1	4,462	0		101,757	
	JOHN-ED (STRAWN)	EASTLAND	12-06-85	2101	1	0	0	0		7,464	
P	JOHN K. (GRAY)	CALLAHAN	08-05-85	3564	2	2	117,256	5,010		369,836	
A	JOHNNY (CONGL. UPPER)	STEPHENS	01-30-80	4184	2	2	14,505	0	F	678,464	
	JONES COUNTY REGULAR (GAS)	JONES	10-29-66	2140	2	0	0	0		71,549	N
	JONES & LEWIS (CADDO)	BROWN	02-01-68	1940	2	1	9,268	0	F	623,936	N
	JONES & LEWIS (MARBLE FALLS)	BROWN	02-01-68	2555	1	0	0	0		140,364	N
	JOPA (CROSS CUT)	COLEMAN	07-15-83	738	1	0	0	0		13,818	
	JOSH THOMPSON (CONGL.)	SHACKELFORD	02-13-75	4366	2	2	16,479	0		460,032	
A	JOSHUA (CONGL)	EASTLAND	05-15-80	3589	3	3	19,624	392		78,932	
P	JUDY (CADDO)	THROCKMORTON	01-05-82	4615	2	2	196,401	467		888,189	
	JULIE ANN (3240 CADDO)	CALLAHAN	09-19-80	3236	2	0	0	0		24,776	
A	KAY (CADDO)	BROWN	05-11-82	1864	3	3	33,490	0		412,614	
	KOC (WOLFCAMP)	THROCKMORTON	06-02-82	700	1	0	0	0		78	
A	KLMN (CONGLOMERATE, LOWER)	SHACKELFORD	10-11-85	3746	1	0	11,089	94		33,650	
	KACHINA (CADDO)	COLEMAN	12-22-85	3618	1	0	0	0		2,104	
	KADANE-BEAUMONT (DUFFER)	SHACKELFORD	06-19-78	4026	2	1	31,458	0		313,910	
	KAREN K. (HOPE)	SHACKELFORD	09-11-78	1576	1	0	0	0		12,780	
A	KATLACO-COOK (MISS)	EASTLAND	06-07-84	3751	1	1	25,187	1,370		391,609	
	KEECHI CREEK (CONGL 4340)	PALO PINTO	10-06-78	4342	1	1	16,543	25		462,346	
	KEECHI CREEK (2100)	PALO PINTO	06-26-79	2120	2	1	7,481	0		239,073	
	KEETER	THROCKMORTON	05-29-82	674	3	0	0	0		52,111	
	KELKERY (STRAWN)	EASTLAND	10-13-85	1015	1	0	0	0		479	
	KELLEY C. (CONGL)	SHACKELFORD	01-01-79	1323	1	0	5	0		212,031	
	KELLY (CONGL. 4050)	STEPHENS	04-18-84	4048	1	1	7,566	84	F	43,967	
A	KELLY (STRAWN)	STEPHENS	12-23-75	2698	8	8	17,268	49	F	856,892	
	KEMP (DOG BEND)	COLEMAN	02-21-83	3176	2	2	12,223	109		83,712	
	KEMP (GRAY)	COLEMAN	07-19-82	3672	1	0	0	0		17,292	
	KEN CAMPBELL (MORRIS)	COLEMAN	10-30-86	3146	1	0	2,712	8		8,401	
	KEN ROSE (LO. CONGL.)	SHACKELFORD	05-26-86	3829	1	1	14,308	70		33,570	
A	KERRY (BIG SALINE CONGL.)	STEPHENS	09-25-83	4071	1	1	17,504	12		128,501	
	KESSLER (STRAWN)	PALO PINTO	08-31-81	3133	1	0	1,266	0		30,833	
	KESSLER (3980)	PARKER	M 11-26-81	3982	2	2	16,404	0		322,448	
	KESSLER (4530)	PARKER	11-26-81	4530	1	0	0	0		7,532	
	KEY (FLIPPEN SAND)	SHACKELFORD	11-09-81	680	4	4	40,256	0		248,727	
A	KEVIN (ATOKA)	PALO PINTO	M 11-14-79	4273	5	4	6,773	5		652,753	
	KEVIN (ATOKA 4470)	PALO PINTO	09-23-82	4551	1	1	66,599	798		486,545	
A	KEVIN, NE (ATOKA)	PALO PINTO	07-01-85	4319	1	1	2,026	0		170,788	
	KICKAPOO CREEK (3500)	HOOD	M 08-20-80	3458	1	0	0	0		80,220	
	KIDD (STRAWN, UPPER)	PARKER	08-25-79	1727	10	5	27,879	0	F	406,303	
P	KIGHT (CONGL 3750)	STEPHENS	01-05-84	3749	2	2	28,366	95	F	90,714	
	KIGHT (DUFFER)	STEPHENS	07-31-84	3995	1	1	16,164	20		48,968	
A	KIMBERLIN RANCH (CONGL. 3620)	PALO PINTO	12-09-85	3589	1	1	36,017	0		99,188	
	KIMBERLIN RANCH (CONGL. 3700)	PALO PINTO	11-18-86	3718	1	0	38,558	41		45,966	
	KIMBERLIN RANCH (CONG. 3850)	PALO PINTO	08-29-86	3850	1	1	79,503	350		120,054	
A	KIRK	COMANCHE	12-23-85	2602	1	0	0	0		11,968	

RAILROAD COMMISSION OF TEXAS
OIL AND GAS DIVISION
GAS WELL GAS PRODUCTION AND HYDROCARBON LIQUIDS RECOVERED ON LEASES, BY FIELD, FOR 1987

RRC DISTRICT 7B

	FIELD NAME	COUNTY	DISCOVERY DATE	DEPTH (FEET)	TOTAL WELLS EOY	PROD WELLS EOY	TOTAL 1987 GROSS GAS (MCF)	PRODUCTION HYDROCARBON LIQ (BBLS)		CUMULATIVE GROSS GAS PRODUCTION TO 1-1-88 (MCF)	
A	KLEINER (DUFFER)	EASTLAND	04-15-84	3853	2	2	33,470	19		51,349	
P	KLEINER (LAKE)	EASTLAND	02-27-57	3410	6	5	139,698	79		1,071,226	N
A	KLEINER (LAKE SAND)	EASTLAND	04-27-83	3480	3	2	13,498	26		129,971	
	KNIGHT (DUFFER, LO. 4050)	STEPHENS	01-11-84	4057	1	1	4,916	152		36,357	
	KNOX RANCH (CROSSCUT)	COLEMAN	01-07-83	2317	1	0	2,609	110		113,256	
	KOICHI (DUFFER LIME)	ERATH	06-19-79	3337	1	1	436	0		16,539	
A	KROC (BRENEKE SAND)	COLEMAN	01-26-83	930	1	0	0	0		12,791	
P	KUZELL (CONGLOMERATE)	PARKER	01-28-79	5302	9	5	78,341	130		1,758,141	
A	KWAN-MOR (LAKE SAND)	CALLAHAN	04-01-87	4376	1	1	1,985	0		1,985	
	L.B.L.	COLEMAN	07-29-83	3569	1	0	2,398	0		139,651	
P	L.B.C. (CONGL. 4550)	PARKER	06-01-76	4534	4	4	62,794	155	F	2,553,478	
	L.D.L. (CONGL)	PALO PINTO	09-18-78	3998	1	0	19,741	11		431,708	
A	L.C. CLEVINGER (RANGER)	STEPHENS	02-02-83	3720	1	1	7,215	0		24,837	
	L. C. CLEVINGER (STRAWN)	STEPHENS	05-19-81	2024	1	1	30,363	0		151,406	
A	L. E. T. (MARBLE FALLS)	BROWN	09-16-84	1760	1	1	3,209	0		16,054	
	L & H (STRAWN)	EASTLAND	12-03-85	2348	1	1	4,155	10		11,428	
	L.H. MCCREA HEIRS (MISS)	STEPHENS	09-22-87	4157	1	1	20,973	0		20,973	
	L 7 H (MARBLES FALLS)	BROWN	01-10-84	911	1	1	2,586	0		15,381	
A	LACASA (MARBLE FALLS)	STEPHENS	05-18-84	3800	1	0	17,115	146		98,675	
	LAJUANA (BEND CONGL.)	STEPHENS	03-07-84	3998	1	0	0	0		16,863	
P	LAKE ABILENE (HOME CREEK)	TAYLOR	12-06-85	3296	4	4	365,124	44		518,550	
P	LAKE ABILENE (4000)	TAYLOR	01-10-79	3260	2	0	3,567	1		745,793	
A	LAKE BROWNWOOD (CADDO)	BROWN	06-28-85	1601	1	0	10,814	120		48,125	
A	LAKE BROWNWOOD (MARBLE FALLS)	BROWN	12-01-79	2276	10	9	88,025	342		966,482	
	LAKE BROWNWOOD (2250)	BROWN	11-05-58	2239	1	1	15,829	0		371,789	N
A	LAKE CISCO (MARBLE FALLS)	EASTLAND	08-24-82	3729	1	0	29,949	0		122,599	
	LAKE COLEMAN (CROSS PLAINS)	COLEMAN	03-22-82	2085	4	4	50,316	0		333,942	
A	LAKE COLEMAN (MORRIS)	COLEMAN	03-18-82	2524	1	1	1,363	0		7,269	
A	LAKE COLEMAN (MORRIS 2750)	COLEMAN	03-21-85	2850	1	0	0	0		0	
	LAKE DANIELS (STRAWN)	STEPHENS	10-01-78	1900	1	1	22,873	0		869,247	
A	LAKE LEON (DUFFER)	EASTLAND	02-18-76	3500	36	25	908,868	7,304	F	1,942,313	
	LAKE MINERAL WELLS (2674 STRAWN)	PARKER	09-12-81	2674	1	1	20,521	0		138,563	
	LAKE MINERAL WELLS (3100 CONGL)	PARKER	06-16-78	3093	1	1	6,497	0		97,748	
P	LAKE MINERAL WELLS (4000 CONGL.)	PARKER	05-18-77	4086	28	20	269,922	489	F	13,537,389	
	LAKE MINERAL WELLS (4330 ATOKA)	PARKER	08-02-78	4332	1	1	13,085	0		267,992	
	LAKE MINERAL WELLS (4526 ATOKA)	PARKER	04-20-79	4531	2	0	0	0		251,819	
	LAKE MINERAL WELLS (4646 ATOKA)	PARKER	05-25-79	4546	1	1	1,773	2		515,435	
	LAKE NECESSITY (STRAWN 1700)	STEPHENS	08-28-84	1797	1	0	3,454	0		115,033	
	LAKE NECESSITY (2400)	STEPHENS	02-01-75	2433	2	1	4,939	0		275,080	
A	LAKE NECESSITY (2900)	STEPHENS	11-05-86	2886	1	1	90	0		90	
	LAKE NOVICE (GARDNER)	COLEMAN	M 11-26-83	3687	4	2	38,746	119		430,255	
	LAKE TIBERIAS (STRAWN)	ERATH	10-05-87	520	1	1	19,881	0		19,881	
A	LAKE TRAMMEL (CANYON)	NOLAN	02-05-51	5248	1	0	0	0		0	N
A	LAKE TRAMMEL, S. (CANYON)	NOLAN	12-20-51	5158	2	2	13,593	0	F	139,788	N
	LAKE WEATHERFORD (ATOKA)	PARKER	09-01-75	4468	2	2	3,663	0		50,270	
	LAKE WEATHERFORD (CONGLOMERATE)	PARKER	05-01-77	5652	9	8	62,687	10		1,073,090	
	LAKE WEATHERFORD (BIG SALINE)	PARKER	09-02-75	5842	3	1	9,558	0		103,723	
	LAKE WEATHERFORD (STRAWN)	PARKER	09-01-75	2696	2	2	38,443	0		861,867	
P	LAKESIDE (CONGL 3960)	STEPHENS	02-25-82	3954	3	3	276,288	627		1,132,708	
A	LAKEWOOD (CADDO)	EASTLAND	08-28-82	2364	2	1	7,355	0		38,055	
	LAMBSHEAD (BLUFF CREEK)	THROCKMORTON	05-21-60	1000	2	0	0	0		0	N
A	LAMKIN (RANGER)	EASTLAND	01-01-55	3140	1	0	0	0		133,869	N
	LANEY (STRAWN)	ERATH	10-28-52	2594	1	0	0	0		433,933	N
	LANEY, NE (STRAWN 2700)	ERATH	03-27-75	2700	2	0	0	0		64,531	
P	LANGFORD (DUFFER)	STEPHENS	10-01-79	1900	2	2	31,117	0		370,917	
	LANGFORD (STRAWN,LOWER)	PALO PINTO	07-21-83	2395	1	0	0	0		2,157	
A	LANGFORD (RANGER)	STEPHENS	04-20-82	3704	1	1	32,817	90		605,970	
	LANGFORD MYSTERY (CONYN)	PALO PINTO	08-27-87	4028	1	0	1,543	0		1,543	
	LARIAT (BEND CONGLOMERATE)	PARKER	12-28-81	5401	1	1	3,484	0		68,568	
P	LARIAT (STRAWN)	PARKER	12-28-81	2786	4	2	24,237	0		335,251	
A	LARIAT (STRAWN, LOWER)	PARKER	07-12-83	3060	1	1	18,208	0		165,911	
	LAURA C. (MISS.)	STEPHENS	01-22-83	4086	1	1	8,910	0		51,085	
A	LAVERRELL (MARBLE FALLS)	SHACKELFORD	12-01-73	4389	2	2	26,756	202	F	454,798	
	LAW (DUFFER	STEPHENS	01-01-79	1900	1	0	3,233	0		209,304	
A	LAWN, SOUTHWEST	TAYLOR	03-10-80	4158	1	0	0	0		175,086	
	LAX (CONGL)	PALO PINTO	12-12-84	4014	1	1	3,848	0		47,099	
	LAYMOND (M.F. LIME)	BROWN	09-06-84	2559	1	1	9,927	0		38,513	
	LAZY BEND (CADDO)	PARKER	06-05-78	3856	2	2	22,915	102		125,830	
P	LAZY BEND GAS (STRAWN)	PARKER	04-27-51	2198	22	16	210,774	16		2,674,398	N
P	LAZY BEND (STRAWN 1950)	PARKER	12-03-82	1922	7	0	23,068	0	F	544,222	
A	LEA ANNE (CADDO)	SHACKELFORD	07-16-68	3949	1	1	97,873	0	F	596,492	N
	LEA ANNE, SW. (CONGL.)	SHACKELFORD	08-03-70	4580	1	0	0	0		0	
A	LECHE (CADDO)	BROWN	03-12-83	930	3	0	0	0		34,255	
	LEDBETTER, (MARBLE FALLS)	ERATH	02-11-83	3756	2	0	0	0		14,968	
	LEDBETTER (COOK SAND)	SHACKELFORD	09-06-49	1323	1	0	59	0		64,435	N
	LEDBETTER (LAKE)	EASTLAND	M 00-00-00	3440	2	1	2,050	0		288,023	N
P	LEDBETTER (RANGER)	EASTLAND	M 00-00-00	3670	8	6	155,231	143	F	2,791,888	N
	LEDBETTER (RANGER 3620)	STEPHENS	11-12-82	3620	1	1	8,594	0		139,733	
P	LEE RAY (BOND)	EASTLAND	M 07-02-47	3740	10	6	339,381	586	F	2,827,153	N
	LEE RAY (CONGLOMERATE)	EASTLAND	06-01-75	3531	2	1	16,862	0		464,319	
P	LEE RAY (DUFFER LIME)	STEPHENS	M 10-16-27	3807	17	14	230,877	546	F	4,373,350	N
	LEE RAY (DUFFER LIME 3782)	EASTLAND	12-20-81	3782	5	5	93,594	167	F	952,763	
P	LEE RAY (LAKE)	STEPHENS	M 05-27-21	3110	22	16	399,838	510		7,418,465	N
A	LEE RAY (MISS.)	STEPHENS	M 02-10-63	3722	1	1	66,491	822		110,961	N
P	LEE RAY (RANGER)	EASTLAND	M 02-01-28	3747	9	5	90,773	283		1,007,990	N
	LEE RAY (STRAWN, LO)	STEPHENS	01-09-79	2504	1	0	0	0		46,510	
	LEE RAY (STRAWN SHALLOW)	EASTLAND	M 08-13-31		5	1	7,196	0		182,831	N
	LEE RAY, NORTH (DUFFER LIME)	EASTLAND	06-22-44	3846	1	1	12,115	88		129,606	N
A	LEHMAN (BEND CONGLOMERATE)	EASTLAND	08-17-79	3491	1	0	0	0		52,244	
A	LEM	STEPHENS	06-07-83	4189	1	0	0	0		14,274	
	LEN-JACK (BASAL BRECKENRIDGE)	THROCKMORTON	12-29-78	660	2	1	14,645	0		114,019	
	LEON (CONGLOMERATE)	PARKER	04-01-84	4850	14	8	43,244	0		762,049	
	LEONARD (DUFFER)	STEPHENS	02-28-84	3995	1	1	16,810	0	F	84,484	
	LESIKAR (ATOKA)	PARKER	04-27-82	4251	3	3	63,585	658		386,965	
P	LIBERTY OAK (BIG SALINE)	ERATH	10-04-78	3505	24	20	359,564	479		3,938,276	
	LIBERTY OAK (MARBLE FALLS)	ERATH	02-04-80	3723	1	1	3,126	0		160,949	
	LIL AUDREY (CONYN)	BROWN	10-10-82	3360	5	1	24,651	0	F	471,829	
	LILLY B. (MISS. REEF)	EASTLAND	05-21-87	3751	1	1	141,526	247		141,526	
P	LILLY BELL (CONGL.)	STEPHENS	03-31-80	4097	5	4	242,079	87		3,152,492	

GAS WELL GAS PRODUCTION AND HYDROCARBON LIQUIDS RECOVERED ON LEASES, BY FIELD, FOR 1987

RRC DISTRICT 7B

	FIELD NAME	COUNTY		DISCOVERY DATE	DEPTH (FEET)	TOTAL WELLS EOY	PROD WELLS EOY	TOTAL 1987 GROSS GAS (MCF)	PRODUCTION HYDROCARBON LIQ (BBLS)		CUMULATIVE GROSS GAS PRODUCTION TO 1-1-88 (MCF)	
P	LINDE (FRYE)	EASTLAND		07-10-85	532	15	0	14,745	0	F	188,025	
	LINDLEY-CANYON	TAYLOR		08-10-85	3883	1	1	12,083	0	F	14,516	
P	LINK (CADDO)	STEPHENS		12-19-78	3204	2	2	14,709	108		66,204	
	LIPAN (BIG SALINE)	HOOD		09-24-79	4192	1	1	12,810	10		110,732	
P	LIPAN (MARBLE FALLS)	HOOD	M	08-01-76	4716	28	19	144,938	325	F	3,198,093	
P	LIPAN (STRAWN)	HOOD		12-18-73	2912	82	48	215,075	0	F	4,651,914	
	LISA B (BEND CONGL)	PALO PINTO		07-30-81	3731	2	2	23,617	0		184,901	
P	LITE (STRAWN)	PARKER		08-23-85	1827	11	11	301,163	0		564,769	
A	LITTLE CEDAR (STRAWN)	STEPHENS		09-14-77	2560	1	1	8,692	0		222,648	
	LITTLE LACIE (CANYON SAND)	SHACKELFORD		10-22-84	2278	1	0	1,192	0		29,858	
A	LITTLE LONGHORN (MORRIS)	COLEMAN		11-19-80	2188	3	3	22,612	0		232,968	
	LITTLE LONGHORN, N (MORRIS)	COLEMAN		06-23-85	2343	2	2	18,431	0		75,526	
	LITTLE SANDS (STRAWN 900)	EASTLAND		03-07-83	896	3	0	0	0		23,931	
	LITTLE SANDY (RANGER SAND)	STEPHENS		01-02-86	3668	1	1	47,014	6		104,375	
A	LOCKER (DUFFER)	BROWN		08-01-83	2922	7	6	38,014	656		46,060	
	LOKEY (ATOKA 1200)	HOOD	M	04-05-58	1210	4	1	6,172	0		557,502	N
P	LOKEY (ATOKA 1250)	HOOD	M	07-05-65	1281	16	6	53,148	0		3,242,470	N
	LOKEY-MITCHELL (CONGL.)	HOOD		11-20-84	4657	1	1	113,675	230		371,722	
P	LONE CAMP (BEND CONGLOMERATE)	PALO PINTO	M	09-04-31	3711	13	4	62,268	15		8,698,033	N
	LONE CAMP (600)	PALO PINTO		00-00-00		9	0	0	0		0	N
P	LONE CAMP, NW. (CONGL.)	PALO PINTO		02-01-79	4000	4	2	67,055	144		791,907	
P	LONE CAMP, WEST (CONGL)	PALO PINTO		12-01-78	4000	16	9	289,989	466		4,929,796	
A	LONES, EAST (GARDNER "A")	SHACKELFORD		02-01-76	3016	1	0	0	0		87,815	
A	LONES, EAST (GARDNER "B")	SHACKELFORD		09-01-75	3030	1	0	0	0		355,477	
P	LONG RANCH (BEND CONGL.)	PALO PINTO		08-10-83	3398	12	9	1,383,466	7,567	F	3,175,729	
A	LOST CREEK (BLAKE SAND)	BROWN		10-10-85	1025	1	0	0	0		0	
A	LOTT-ALEXANDER (SWASTIKA)	FISHER		09-05-80	3636	1	1	12,183	126		181,702	
	LOVING (STRAWN)	STEPHENS		01-15-80	2253	1	0	0	0		190,072	
	LOYCE (STRAWN)	EASTLAND		10-28-81	1454	6	1	7,038	0		250,519	
P	LUCKY LANE (MARBLE FALLS LM.)	STEPHENS		09-28-78	4184	4	3	36,105	55	F	942,095	
A	LUCKY THOMAS (MARBLE FALLS)	BROWN		05-01-73	2575	1	1	768	0		65,838	
	LUKER (BRENEKE)	BROWN		05-10-82	1121	1	0	0	0		0	
	LUSBY (MARBLE FALLS LIME)	ERATH		04-01-80	3388	4	2	17,606	0		126,896	
	LYNDI (DUFFER)	CALLAHAN		07-31-80	3838	2	2	11,591	50		572,629	
A	LYNX-AGUILAR (MORRIS)	COLEMAN		12-01-84	2955	2	0	7,657	0		120,036	
	M. B. (STRAWN 3200)	SHACKELFORD		05-10-71	3278	1	1	15,473	0	F	711,209	
	M.E.C.(MARBLE FALLS)	BROWN		01-22-83	2652	3	0	6	0	F	27,705	
A	M. G. C. (BEND)	CALLAHAN		04-01-77	4066	3	2	32,057	189	F	155,877	
A	M.J.REID (MARBLE FALLS)	BROWN		01-20-82	2289	8	6	43,333	87		239,274	
	M&P (STRAWN 3040)	SHACKELFORD		05-14-80	3635	1	0	0	0		28,228	
	M-RAY (GARDNER)	SHACKELFORD		02-01-84	2924	1	0	0	0		126,115	
	MAC (FRY)	BROWN		05-22-83	1020	1	1	7,796	0		22,162	
P	MACK NEWSOM (MARBLE FALLS)	BROWN		03-25-87	954	2	1	15,882	0		15,882	
	MAGIC VALLEY (MARBLE FALLS)	PARKER		10-22-80	4644	1	1	2,937	0		14,128	
A	MAGNUM (CONGL)	BROWN		12-01-78	2994	8	6	28,789	0	F	572,352	
	MALES (STRAWN)	PARKER		11-11-77	2326	1	1	11,027	0		159,074	
	MALES (4300)	PARKER		02-14-78	4278	10	6	81,412	11		1,129,108	
P	MALES (4650)	PARKER		05-06-78	4644	6	5	63,543	39		721,736	
P	MALES (4850)	PARKER		10-20-76	4843	18	17	338,956	618	F	8,619,468	
P	MALLORY (STRAWN)	PALO PINTO		04-01-82	1082	2	1	4,603	0		92,613	
P	MANGUM (FRY)	EASTLAND		01-20-84	873	2	0	0	0		10,723	
A	MANGUM, NORTH (3200)	EASTLAND		03-20-81	3204	5	4	38,018	414	F	871,877	
A	MANGUM, SOUTH (U.MARBLE FALLS)	EASTLAND		06-04-80	3063	3	1	26,369	93		420,160	
A	MANGUM, WEST (3100)	EASTLAND		09-22-77	3105	7	4	30,670	227		576,922	
P	MANNING-OCONNOR (CADDO)	STEPHENS		06-01-46	3386	4	3	49,549	26		278,425	N
	MARANATHA (STRAWN)	PALO PINTO		07-26-85	1573	1	0	0	0		14,003	
P	MARBLE FALLS (4070)	PALO PINTO		02-08-84	4076	2	0	0	0		18,157	
	MARGE E.(GRAY SD.	CALLAHAN		08-09-78	3372	1	0	5,231	0		268,655	
A	MARGE, E (4040)	CALLAHAN		05-15-70	4038	5	0	10,484	99	F	780,219	
	MARGIE (CONGL)	CALLAHAN		06-25-79	3877	1	1	37,906	0		462,376	
	MARIAN (COOK)	THROCKMORTON		04-15-83	1014	1	0	0	0		680	
	MARIANAS, S. (GARDNER)	COLEMAN		01-21-85	3235	1	1	10,521	0		126,202	
P	MARMAC (MARBLE FALLS)	PARKER		10-05-81	5535	14	4	67,055	138		1,417,800	
P	MARSAN (CONGL.)	EASTLAND		12-02-83	3044	18	17	426,461	224	F	2,237,987	
	MARSHA (CADDO)	SHACKELFORD		08-08-85	3730	1	0	0	0		77	
	MARSHA (CONG)	SHACKELFORD		03-25-82	4101	1	0	14,011	0	F	101,733	
	MARSTON SPUR (MARBLE FALLS)	PALO PINTO	M	09-18-28		1	0	0	0		96,392	N
	MARY NORRIS (CONGL. 4000)	PALO PINTO		05-21-68	3988	1	0	0	0		69,134	N
	MARY SUSAN (FRY)	COLEMAN		03-13-82	2976	1	0	0	0		56,662	
A	MASK (CADDO)	CALLAHAN		01-11-80	3334	2	2	43,682	142	F	551,797	
	MASON (STRAWN, LOWER)	STEPHENS		01-17-80	2306	1	0	0	0		95,422	
A	MASSENGALE (DUFFER)	EASTLAND		10-05-79	3529	3	3	22,210	129		79,469	
	MATTHEWS (CADDO)	SHACKELFORD		08-08-80	4412	1	0	18,514	0		492,997	
A	MATTHEWS (CONGLOMERATE)	SHACKELFORD		09-03-81	4688	1	1	1,735	0		50,616	
	MATTHEWS (AVIS)	THROCKMORTON		08-01-83	1381	5	2	3,732	0	F	318,880	
	MATTHEWS (COOK)	THROCKMORTON		12-09-81	834	5	4	9,386	0	F	298,742	
	MATTHEWS (DUFFER)	SHACKELFORD		06-05-83	4066	1	1	15,457	0		139,742	
	MATTHEWS (GARDNER SD.)	SHACKELFORD		12-25-84	3580	1	0	0	0		148,772	
	MATTHEWS (4600 CONGL.)	THROCKMORTON		03-31-86	4602	1	1	14,044	3		35,732	
	MAXON (CANYON 800)	BROWN		02-07-81	801	3	0	0	0		3,174,876	
A	MAXWELL (MORRIS SAND)	COLEMAN		07-10-85	2188	1	0	3,914	0		61,738	
A	MAY-GRANT (MARBLE FALLS)	BROWN		01-01-74	2640	3	3	4,673	0		57,540	
	MAY-WEST (MARBLE FALLS)	BROWN		12-01-48	2690	1	0	196	0		138,999	N
P	MCBRIDE (BEND CONGL.)	STEPHENS		08-15-83	3813	3	3	127,016	111		591,322	
A	MCCAULLEY, N. W. (PALO PINTO)	FISHER		11-15-85	5326	1	0	0	0		21,240	
P	MCCLISH-STONE (CONGL, UP)	PALO PINTO		10-25-78	3631	11	8	60,422	86		2,455,406	
P	MCCLISH-STONE (CONGL, LO)	PALO PINTO		01-18-80	3772	3	1	30,231	18		725,134	
	MCCREA (STRAWN, LO.)	STEPHENS		02-28-65	2355	1	1	11,531	0		1,338,410	N
	MCCREA HEIRS (LAKE SAND)	STEPHENS		10-23-87	3714	1	1	3,884	0		3,884	
A	MCCUISTION (MARBLE FALLS)	EASTLAND		11-01-77	2767	1	1	6,153	0		43,561	
	MCDANIEL (CONGL.)	PARKER		09-10-82	3974	4	2	16,945	0		152,004	
	MCFARLAND (JENNINGS)	COLEMAN		11-03-81	1308	2	2	3,594	0	F	54,745	
A	MCFARLANE (MISS.)	SHACKELFORD		01-05-81	4479	1	0	0	0		8,635	
A	MCGOUGH SPRINGS (CISCO)	EASTLAND		01-11-77	1493	2	0	0	0		550	
P	MCINTOSH (BIG SALINE)	HOOD		06-23-77	4864	19	17	90,177	0		3,718,480	
P	MCINTOSH (STRAWN)	HOOD	M	08-21-76	4356	41	29	187,518	1	F	3,229,713	
P	MCLENNAN (MISS)	STEPHENS		03-03-81	3962	3	2	24,450	234		120,125	
A	MCLENNAN - REID (DUFFER)	STEPHENS		03-29-82	3896	1	0	2,790	0		74,364	
	MCMILLIAN (STRAWN)	EASTLAND		06-05-83	1719	1	0	96	0		37,490	

RAILROAD COMMISSION OF TEXAS
OIL AND GAS DIVISION
GAS WELL GAS PRODUCTION AND HYDROCARBON LIQUIDS RECOVERED ON LEASES, BY FIELD, FOR 1987

RRC DISTRICT 7B

	FIELD NAME	COUNTY		DISCOVERY DATE	DEPTH (FEET)	TOTAL WELLS EOY	PROD WELLS EOY	TOTAL 1987 PRODUCTION GROSS GAS (MCF)		HYDROCARBON LIQ (BBLS)		CUMULATIVE GROSS GAS PRODUCTION TO 1-1-88 (MCF)	
	MCNIECE (GRAY 4100)	TAYLOR		01-16-82	4094	1	1	4,942		0		145,570	
	MCWILLIAMS-DAVIS (GREY)	COLEMAN		00-00-00		1	1	23,097		0		50,080	N
P	MEEKER (CONGLOMERATE 3850)	PARKER	M	01-01-61	3958	14	13	173,596		330	F	5,228,109	N
	MEEKER (CONGLOMERATE 4000)	PARKER	M	08-18-59	3999	19	16	192,723		316	F	3,267,902	N
P	MEEKER (CONGLOMERATE 4400)	PARKER	M	02-12-74	4525	41	29	648,534		2,225		11,789,964	
P	MEEKER (CONGLOMERATE 4800)	PARKER	M	09-26-73	4826	38	32	482,536		874	F	13,357,347	
A	MEEKER (CONGL. 5100)	PARKER		10-27-83	5082	1	1	21,554		131		139,073	
	MEEKER (STRAWN 2400)	PARKER	M	03-19-65	2382	3	3	30,923		26		741,367	N
P	MEEKER (STRAWN 2400 NE.)	PARKER		01-07-85	2387	4	4	176,665		4	F	615,856	
	MEEKER (1500)	PARKER		03-07-74	1490	7	3	43,676		0		4,773,751	
	MEEKER (1700)	JACK	M	12-09-76	1712	2	1	10,352		0		282,479	
P	MEEKER (1900)	PARKER		08-21-75	1966	6	2	54,598		0	F	706,033	
	MEEKER (2200)	PARKER		08-21-58	2238	1	1	721		0	F	718,169	N
P	MEGHREBLIAN (3700)	PALO PINTO		02-08-84	3706	3	3	160,151		43	F	597,411	
	METCALF GAP (BIG SALINE)	PALO PINTO		04-18-85	3842	1	1	4,628		86		40,296	
A	MEXIA CREEK (CONGL)	CALLAHAN		10-06-81	4045	1	0	0		0		1,186	
	MICHELLE (DUFFER)	STEPHENS		03-20-86	3868	1	0	8,778		0		100,737	
	MICO(FRY)	BROWN		07-15-80	650	1	0	633		0		34,498	
P	MIDDLE CREEK (CONGL.)	PALO PINTO		10-09-84	3374	4	2	197,135		49	F	299,551	
P	MIFF (CONGL.)	PALO PINTO		06-10-82	3850	8	8	189,353		527		1,701,435	
A	MIKLAR (STRAWN)	BROWN		04-15-80	1330	2	2	8,953		0		174,531	
	MILLS	HOOD		03-11-81	587	2	0	89		0		25,398	
	MILLS (ATOKA 4500)	HOOD		05-13-81	4542	1	0	455		0		25,861	
	MILLSAP (MARBLE FALLS)	PARKER		09-15-65	4890	3	2	12,676		0		248,742	N
	MILLSAP, E. (BEND CONGL., GAS)	PARKER	M	01-14-64	2770	9	6	57,091		18		3,076,343	N
	MILLSAP, E. (CONGL. 4300)	PARKER		07-01-68	4339	1	1	4,529		0		164,877	N
	MILLSAP, N. (STRAWN)	PARKER		11-17-65	3083	1	0	0		0		101,777	N
	MILLSAP, SE. (CONGL. 4900)	PARKER		03-20-69	4876	1	1	1,315		1		115,370	N
	MINDY S. (BLUFF CREEK)	SHACKELFORD		01-01-79	1323	1	0	0		0		23,870	
	MINERAL WELLS (ATOKA,UPPER)	PALO PINTO		07-01-85	3016	1	1	17,936		0		103,187	
P	MINERAL WELLS (BIG SALINE)	PALO PINTO		11-09-60	4219	34	24	549,693		1,314		15,136,275	N
	MINERAL WELLS (CADDO)	PALO PINTO		03-01-79	4000	2	0	0		0		124,257	
	MINERAL WELLS (CONGLOMERATE)	PALO PINTO		05-01-84	4452	2	1	62,971		33		158,757	
	MINERAL WELLS (CONGL 4540)	PALO PINTO		05-27-81	4543	2	2	75,491		611		421,588	
P	MINERAL WELLS (GEORGIA STRAWN)	PALO PINTO	M	10-22-80	2294	9	5	42,524		6	F	338,223	
	MINERAL WELLS STRAWN "A"	PALO PINTO		08-10-79	2912	1	1	3,161		0		766,394	
	MINERAL WELLS (STRAWN, LOWER)	PALO PINTO		03-01-79	4000	3	3	44,973		0		395,900	
	MINERAL WELLS (STRAWN, UPPER)	PALO PINTO		03-01-79	4000	2	2	47,675		150		751,256	
P	MINERAL WELLS (STRAWN 2600)	PALO PINTO		02-01-79	4000	3	3	44,245		10		854,360	
P	MINERAL WELLS, E.(CONGL.)	PALO PINTO		02-07-80	4341	4	2	12,477		172		343,277	
P	MINERAL WELLS,NORTH (BIG SALINE)	PALO PINTO	M	03-06-60	4712	28	16	378,650		1,178		6,486,676	N
	MINERAL WELLS,N.(CONGL,LO)	PALO PINTO		04-01-79	4000	4	4	311,771		984		720,409	
P	MINERAL WELLS, N.(ELLENBURGER)	PALO PINTO		09-25-79	5013	3	2	6,970		0		927,795	
	MINERAL WELLS, NORTH (STRAWN)	PALO PINTO		08-07-70	2985	2	1	33,400		0		242,878	
	MINERAL WELLS,N. (STRAWN 2580)	PALO PINTO		08-27-81	2580	1	0	0		0		4,916	
	MINERAL WELLS, S. (ATOKA 4400)	PALO PINTO		02-24-81	4416	2	2	6,602		0		138,212	
A	MINERAL WELLS,S (BAUM SAND)	PALO PINTO		12-17-82	1354	2	0	480		0		123,034	
P	MINERAL WELLS, S. (CONGL)	PALO PINTO		05-18-78	4236	6	4	50,749		31		1,759,147	
	MINERAL WELLS,S.(CONGL,4000)	PALO PINTO		02-24-81	4016	1	1	6,227		0		54,879	
	MINERAL WELLS,S.(CONGL 4140)	PALO PINTO		04-25-81	4140	1	1	51,567		180		551,538	
	MINERAL WELLS, S. (CONGL. 4270)	PALO PINTO		11-06-81	4274	4	3	147,265		423		1,374,320	
	MINERAL WELLS,S.(CONGL. 4550)	PALO PINTO		04-24-81	4532	1	1	6,516		15		162,157	
P	MINERAL WELLS,S.(GEORGIA CONGL)	PALO PINTO		03-12-80	4170	6	4	72,449		23		1,440,165	
	MINERAL WELLS, S (PEAK SAND)	PALO PINTO		09-10-83	2336	4	2	6,921		0		141,705	
	MINERAL WELLS, S.(PRICE SAND)	PALO PINTO		04-22-80	2501	2	1	4,573		0		259,346	
P	MINERAL WELLS, S.(R-GCONGL)	PALO PINTO		11-21-80	4406	4	2	25,301		46		627,460	
P	MINERAL WELLS, S.(STRAWN "B")	PALO PINTO		08-15-79	2818	3	3	40,215		0		985,114	
	MINERAL WELLS, S. (STRAWN C)	PALO PINTO		03-13-80	2717	2	1	5,095		0		432,295	
	MINERAL WELLS, S.(STRAWN "H")	PALO PINTO		04-22-80	2501	3	2	24,290		0	F	264,343	
	MINERAL WELLS, S. (STRAWN 2850)	PALO PINTO	M	09-12-81	2850	1	1	10,973		0		97,221	
	MINERAL WELLS, S.(STRAWN 3360)	PALO PINTO		11-05-79	3362	1	0	0		0		137,508	
P	MINERAL WELLS, S.(STRAWN 3680)	PALO PINTO	M	05-19-80	3687	21	17	185,885		370	F	3,139,394	
P	MINERAL WELLS (SOUTH STRAWN LO)	PALO PINTO		03-13-80	2717	18	12	116,831		0		2,694,765	
P	MINERAL WELLS SOUTH (STRAWN UP)	PALO PINTO		03-13-80	2717	9	4	5,784		0		332,282	
	MINERAL WELLS, S.(WHITIS SAND)	PALO PINTO		06-12-80	1102	6	3	35,083		0		408,938	
	MINERAL WELLS S. (4270)	PALO PINTO		12-11-81	4269	1	1	842		0		55,114	
	MINGUS (BIG SALINE)	PALO PINTO		11-15-86	2880	1	1	704,023		1,872		704,023	
	MINGUS (STRAWN)	PALO PINTO		03-06-60	1643	2	1	2,130		0		278,337	N
	MINGUS (STRAWN 1700)	PALO PINTO		08-24-60	1710	2	1	1,675		0		39,146	N
P	MINGUS SHORTROWS (GORDON)	PALO PINTO		04-13-87	444	5	2	38,600		0		38,600	
	MINNIE (STRAWN 1380)	ERATH		05-18-77	1374	4	1	9,682		0		533,734	
A	MIS RAIZES (DUFFER)	CALLAHAN		11-18-82	3856	7	6	96,211		3		629,662	
	MITCHELL (CONGL)	STEPHENS		12-14-79	3822	1	1	344		0		56,598	
A	MITTIE (MARBLE FALLS)	COMANCHE	M	10-23-78	3730	52	45	477,058		958	F	6,724,723	
	MOATES (MARBLE FALLS, UPPER)	EASTLAND		03-17-82	2720	1	1	12		0		28,583	
P	MOBY DICK (CONGL)	PARKER		10-03-78	4522	12	6	72,290		181		3,768,645	
A	MOBY DICK (MARBLE FALLS)	PARKER		02-06-79	4820	3	0	51		0		117,300	
P	MOBY DICK (STRAWN)	PARKER		10-04-78	1776	15	1	35,928		0		1,370,179	
	MOBY DICK (1900 SAND)	PARKER		08-02-86	1908	1	1	18,974		0		36,775	
	MOE (3800)	PALO PINTO		03-01-79	4000	1	1	16,767		0		379,118	
	MOE (4000)	PALO PINTO		03-01-79	4000	1	1	10,141		5		234,185	
P	MOLTON (RAY SAND)	PALO PINTO		08-12-85	924	3	1	35,815		0		137,222	
A	MOMAC (MORRIS)	COLEMAN		10-12-84	3114	1	0	16,542		475		167,310	
	MONTGOMERY (CONGL)	SHACKELFORD		11-01-78	1323	1	1	11,445		2		243,222	
	MONTY (CONGL.,,UPPER)	PALO PINTO		09-19-85	3189	1	1	16,061		645		138,458	
A	MOON (DUFFER LIME)	STEPHENS		11-07-53	3956	3	3	46,267		0		1,180,512	N
P	MOON (MARBLE FALLS LIME)	STEPHENS		02-05-64	3954	6	4	59,767		149	F	2,141,536	N
A	MOON, SE. (MARBLE FALLS 3940)	STEPHENS		11-06-84	4336	1	0	41,523		370		112,029	
P	MOONEY (STRAWN)	PALO PINTO		08-30-84	2500	8	4	45,542		4		305,650	
	MOORE (MARBLE FALLS)	COMANCHE		02-21-83	2418	3	3	53,325		0	F	318,710	
	MORAN, E.(2350)	SHACKELFORD		10-26-71	2337	1	0	0		0		528,748	
P	MORAN, E. (2800)	SHACKELFORD		08-22-70	2786	2	1	145,582		147		470,878	
A	MORAN, E. (3460)	SHACKELFORD		10-25-66	3460	3	3	99,973		381		359,794	N
P	MORAN, E. (3800)	SHACKELFORD	M	11-19-66	3806	7	6	162,582		339		2,533,410	N
A	MORAN, N. (MORAN)	SHACKELFORD		04-30-81	2056	1	0	0		0		19,243	
A	MORAN, SE (DUFFER)	SHACKELFORD		06-19-79	3688	1	1	84,349		0		652,295	
A	MORAN, W. (CONGL.)	SHACKELFORD		02-09-78	3918	3	3	186,312		810		1,648,536	
A	MORENCO (MARBLE FALLS)	EASTLAND		02-14-83	2662	7	7	149,707		481		240,352	
P	MORGAN HILL (MARBLE FALLS)	ERATH	M	12-01-77	4552	76	45	200,730		744	F	4,371,136	

GAS WELL GAS PRODUCTION AND HYDROCARBON LIQUIDS RECOVERED ON LEASES, BY FIELD, FOR 1987

RRC DISTRICT 7B

	FIELD NAME	COUNTY	DISCOVERY DATE	DEPTH (FEET)	TOTAL WELLS EOY	PROD WELLS EOY	TOTAL 1987 PRODUCTION GROSS GAS (MCF)	HYDROCARBON LIQ (BBLS)		CUMULATIVE GROSS GAS PRODUCTION TO 1-1-88 (MCF)	
A	MORRISON (MARBLE FALLS)	THROCKMORTON	01-23-79	4473	1	0	0	0		209	
	MORTON (4150)	PALO PINTO	10-24-79	4146	1	0	2,545	0		199,518	
A	MT. SION (DUFFER)	PALO PINTO	07-20-78	3666	1	0	0	0		1,416	
	MUIR (STRAWN 4400)	PARKER	01-31-79	4344	13	8	53,186	13		1,019,912	
A	MUNNERLYN (MISS)	STEPHENS	11-08-83	3996	12	11	290,936	640	F	523,448	
A	MUROOCH (DUFFER)	BROWN	06-13-77	3168	10	6	27,600	49		331,274	
	MURFF (LAKE SAND)	STEPHENS	05-11-87	3645	1	1	30,868	70		30,868	
	MUSGROVE (CONGLOMERATE)	PALO PINTO	01-14-86	3734	2	1	32,878	0		58,433	
A	MUSSELMAN (CADDO)	SHACKELFORD	11-01-78	1323	1	1	6,826	0		186,789	
	MUSSELMAN (CONGL)	SHACKELFORD	11-01-78	1323	2	1	24,249	21		365,525	
	MYRL (CADDO REEF)	BROWN	05-24-85	1712	1	1	8,036	0		26,191	
	N T R (MORRIS)	COLEMAN	10-10-78	1991	1	0	0	0		41,469	
	NACHLINGER (BRENEKE)	BROWN	05-04-84	1112	3	0	0	0		39,898	
A	NAIL (COOK, UPPER)	SHACKELFORD	06-13-85	1383	1	0	0	0		0	
	NAIL (HOPE)	SHACKELFORD	10-08-85	1763	1	0	0	0		7,075	
A	NALL (3500)	STEPHENS	02-26-80	3518	7	7	76,442	400		978,599	
	NAN-D (4000 CONGL)	PALO PINTO	10-05-81	4026	2	0	0	0		242,320	
	NANCY N. (COOK)	SHACKELFORD	01-01-79	1323	1	0	0	0		375	
	NASH (CADDO)	PARKER	09-08-83	3562	1	0	0	0		3,516	
	NASH (STRAWN)	PARKER	09-08-83	2700	1	0	0	0		3,520	
P	NECESSITY (DUFFER LIME)	STEPHENS	05-18-52	3941	3	2	56,752	0		3,353,139	N
	NECESSITY (MARBLE FALLS)	STEPHENS	07-06-48	3908	2	2	15,373	0	F	635,905	N
A	NECESSITY (STRAWN 1800)	STEPHENS	01-01-75	1812	2	2	4,603	0		796,927	
A	NEDES (MISSISSIPPIAN LIME)	THROCKMORTON	10-15-87	4320	1	1	8,202	0		8,202	
A	NEECE (GARDNER)	COLEMAN	11-07-84	3332	1	0	0	0		4,973	
P	NEELY (BEND CONGL.)	STEPHENS	02-22-82	3768	9	5	44,604	294		537,035	
A	NELSON SCULLY (STRAWN)	STEPHENS	04-07-83	1429	3	2	17,959	0		51,468	
A	NENA GAIL (MORRIS)	COLEMAN	02-01-84	2854	2	0	6,174	0		125,854	
A	NENA LUCIA (STRAWN REEF)	NOLAN	07-17-55	6884	5	4	87,810	367	F	1,648,571	N
	NEW SALEM (CONGL.)	PALO PINTO	08-09-82	4317	1	1	27,669	79		39,706	
	NEWELL(CADDO)	SHACKELFORD	03-17-81	4639	1	1	34,431	0	F	278,729	
A	NEWELL (MISSISSIPPIAN)	SHACKELFORD	05-05-86	5056	1	1	11,739	61		26,008	
	NEWELL (SWASTIKA)	SHACKELFORD	12-13-83	1881	1	0	0	0		73,448	
	NEWTON FARM (SWASTIKA)	COLEMAN	08-25-71	703	1	0	0	0		0	
	NICHOLAS (CADDO)	CALLAHAN	02-06-82	3793	1	0	0	0		10,834	
A	NICHOLAS (DUFFER)	CALLAHAN	07-09-78	3719	1	0	0	0		315,109	
	NIMROD (CADDO)	EASTLAND	01-09-51	2720	2	1	10,592	0		497,117	N
A	NIMROD (CADDO LIME, NE)	EASTLAND	05-04-68	4000	1	0	0	0		20,140	N
	NIMROD, NE. (LAKE SAND)	EASTLAND	12-01-78	2700	2	0	18,818	0		326,330	
	NINETEENTH HOLE (MORRIS)	COLEMAN	06-18-81	2190	1	1	18,419	0		158,330	
	NOLAND (MARBLE FALLS)	PALO PINTO	07-21-58	3444	2	2	29,482	34		1,045,092	N
A	NORRIS (CONGL. 4100)	PALO PINTO	10-14-74	4105	4	2	49,380	229		374,996	
	NORRIS (MARBLE FALLS)	PALO PINTO	03-15-67	4148	3	3	32,243	78	F	1,140,560	N
A	NORTHEAST AREA	STEPHENS	09-29-84	3342	1	0	0	0		2,652	
	NORTHEAST AREA (CADDO LIME)	STEPHENS	10-01-50	3341	1	0	0	0		146	N
A	NOVICE, NORTH (GRAY)	COLEMAN	02-08-47	3706	1	1	12,504	0	F	1,058,128	N
	NOVICE, WEST (GARDNER 3700)	COLEMAN	08-23-61	3726	1	1	10,437	0		113,698	N
A	NUGENT'S NOOK (DUFFER 3850)	CALLAHAN	06-08-81	3850	1	1	11,465	26		110,340	
	NUGENT'S NOOK (STRAWN)	CALLAHAN	06-18-79	2814	2	1	2,034	0		245,202	
P	O'LAUGHLIN (2800)	PALO PINTO	06-23-78	2811	30	26	439,805	568		3,645,042	
P	O'LAUGHLIN (4000)	PALO PINTO	12-12-78	4000	9	6	298,576	195		1,111,766	
P	O'LAUGHLIN (4200)	PALO PINTO	12-12-78	4221	16	13	476,476	1,630		3,699,205	
P	O'LAUGHLIN, W. (4200)	PALO PINTO	10-28-83	4219	3	3	67,720	640		202,171	
	OLIVE MAE (CADDO)	STEPHENS	12-31-86	3321	1	1	144,499	80		144,499	
A	ONEAL (CADDO)	STEPHENS	06-09-49	3249	2	2	6,831	0	F	216,040	N
A	ONEAL (MARBLE FALLS)	STEPHENS	05-09-56	4026	1	0	0	0		0	N
A	ONETA (CADDO)	SHACKELFORD	11-15-84	3736	1	1	7,891	0		35,435	
	ONETA (MARBLE FALLS)	STEPHENS	M 05-28-68	4158	1	1	41,864	36		2,373,024	N
	OPLIN, NE. (CADDO)	CALLAHAN	04-16-83	3554	1	1	12,757	0		243,682	
P	ORAN (SHALE)	PALO PINTO	01-18-80	3908	3	2	108,429	94		881,847	
P	ORAN (4230 CONGL)	PALO PINTO	12-01-78	4000	5	5	140,200	301		3,494,234	
	ORAN, N.(STRAWN)	PALO PINTO	07-24-78	3496	1	1	1,840	0		25,257	
	ORAN, NE. (CADDO)	PALO PINTO	M 06-25-80	4092	1	0	0	0		22,252	
P	ORAN, NE. (CONGL)	PALO PINTO	M 01-01-79	4000	6	6	75,128	0	F	1,481,830	
	OTIS ROLLINS (MARBLE FALLS)	HOOD	04-26-77	5130	3	1	2,957	0	F	97,008	
A	OVALO, SE. (GRAY 4000)	TAYLOR	06-29-66	4015	1	1	35,278	1,753		131,180	N
	OVERTON (CONGL. 4960)	PARKER	01-15-82	4960	1	1	53,455	0		872,378	
P	P.K. (CONGL. 4000)	STEPHENS	02-16-84	4064	3	3	136,272	106		351,346	
P	PK DAM (CONGLOMERATE "A")	PALO PINTO	01-01-79	3620	5	5	85,874	878		1,284,849	
	PK DAM (CONGLOMERATE "B")	PALO PINTO	01-01-79	3675	2	2	46,892	99		493,326	
	PK DAM (CONGLOMERATE "E")	PALO PINTO	M 01-01-79	3920	6	6	55,559	38		1,325,122	
A	P.K. DAM (CONGL. 3820)	PALO PINTO	04-01-79	4000	4	4	89,073	618		990,366	
	PK DAM (MARBLE FALLS)	PALO PINTO	01-01-79	4002	1	0	0	0		11,026	
A	P.K. LAKE (CONGL.)	PALO PINTO	07-18-83	4030	2	0	4,980	3		399,958	
A	P. K. PARK (CONGL.) 3950	PALO PINTO	05-02-70	3960	1	0	0	0		0	
	PALM (CADDO)	SHACKELFORD	08-03-66	3511	1	0	0	0		344,722	N
A	PALO DAVIS (DUFFER)	BROWN	12-22-78	3278	9	2	19,476	55		432,923	
A	PALO DAVIS (RANGER)	BROWN	01-02-80	2956	1	0	690	0		33,077	
	PALO PINTO, SW (STRAWN)	PALO PINTO	11-01-78	4000	9	5	70,484	32		634,720	
	PALO PINTO, SW (3900 CONGL)	PALO PINTO	11-01-78	4000	1	1	12,923	11		615,368	
A	PALO PINTO COUNTY REGULAR	PALO PINTO	04-25-46		9	5	30,360	49		131,530	N
	PALO PINTO CO. REG. (GAS)	PALO PINTO	M 10-15-57	4000	279	158	1,842,504	3,324	F	70,476,653	N
	PANNELL SOUTH (CONGL)	SHACKELFORD	11-01-78	1323	1	1	35,736	0		330,929	
A	PANNEL, W. (CADDO)	SHACKELFORD	M 02-13-80	3954	1	1	25,117	0		82,831	
	PARKS PIERCE (STRAWN)	STEPHENS	09-06-50	2003	1	1	3,102	0		98,597	N
	PARROTT-ATKINSON (CANYON)	THROCKMORTON	09-19-47	990	2	1	2,040	0		151,546	N
A	PAT KAHAN (MISS)	EASTLAND	02-28-78	3788	5	5	105,057	136		1,533,834	
	PATTON (CONL.)	STEPHENS	02-10-84	3340	1	1	5,525	67		106,835	
	PATTON-BAILEY (STRAWN LOWER)	PARKER	03-20-78	4950	1	0	49	0		3,949	
A	PAUL HUNTER (CANYON SAND)	FISHER	07-24-74	4904	1	0	0	0		2,960	
P	PAULINE (MISSISSIPPIAN)	CALLAHAN	04-01-74	3960	2	2	25,192	0		1,138,324	
A	PEAKER (STRAWN)	EASTLAND	08-20-82	1692	1	0	2,709	0		17,748	
P	PEASTER (ATOKA SAND)	PARKER	07-10-86	3850	4	4	157,093	137		243,277	
P	PEASTER (BIG SALINE)	PARKER	10-01-76	5051	15	12	192,534	199	F	3,561,744	
	PEASTER, NORTH (STRAWN)	PARKER	04-08-85	2268	1	1	8,735	9		53,997	
P	PEASTER, SE (MARBLE FALLS)	PARKER	02-15-79	5456	9	6	149,744	102		1,296,106	
A	PEEL-WHITE (STRAWN)	EASTLAND	06-02-86	1792	3	3	11,700	9		18,778	
A	PEGGY H. (DUFFER)	STEPHENS	04-16-86	4025	1	1	23,797	54		40,325	
P	PENN (RANGER)	EASTLAND	01-10-78	3036	6	4	36,707	0		370,489	

RAILROAD COMMISSION OF TEXAS
OIL AND GAS DIVISION
GAS WELL GAS PRODUCTION AND HYDROCARBON LIQUIDS RECOVERED ON LEASES, BY FIELD, FOR 1987

RRC DISTRICT 78

	FIELD NAME	COUNTY		DISCOVERY DATE	DEPTH (FEET)	TOTAL WELLS EOY	PROD WELLS EOY	TOTAL 1987 GROSS GAS (MCF)	PRODUCTION HYDROCARBON LIQ (BBLS)		CUMULATIVE GROSS GAS PRODUCTION TO 1-1-88 (MCF)	
	PENNINGTON (CONGLOMERATE)	PALO PINTO		07-11-75	3436	1	1	7,385	16		251,848	
A	PERIGO (ELLENBURGER)	CALLAHAN		07-30-86	4182	1	0	43,881	236		51,705	
P	PERINI (HOME CREEK)	TAYLOR		01-10-83	3262	6	4	192,076	0		951,383	
	PETROFUND (FRY)	COLEMAN		12-28-81	3232	1	0	0	0		39,065	
	PHOOBIE (SHALE)	PALO PINTO		01-11-80	3743	1	1	13,241	32		25,112	
	PICCARD (MORRIS)	COLEMAN		11-17-84	3509	1	0	12,595	0		102,370	
P	PICKWICK (CONGLOMERATE)	PALO PINTO		01-01-79	4000	5	3	127,387	621	F	862,740	
A	PICKWICK (MARBLE FALLS)	PALO PINTO		11-08-78	4290	2	1	62,471	2,122		945,909	
A	PICKWICK (STRAWN)	PALO PINTO		07-28-47	1742	5	1	19,061	96		193,475	N
A	PIERSON (MARBLE FALLS)	COMANCHE		11-07-84	2726	7	7	48,460	280	F	214,097	
A	PILGRIM (CONGLOMERATE)	STEPHENS		09-29-84	3670	2	2	9,357	0		102,316	
	PINKI (CONGL)	SHACKELFORD		05-30-80	4167	1	0	0	0		16,441	
	PIONEER (CADDO)	EASTLAND		00-00-00	2380	1	1	17,494	0		257,832	N
P	PIONEER, N.(CADDO)	EASTLAND		12-16-80	2572	5	5	69,439	0		1,042,478	
A	PIPPEN (CADDO)	EASTLAND		04-29-81	3138	2	0	9,931	37		540,152	
P	PIT-ROM (CONGL. ZONE A)	STEPHENS		10-23-78	3656	4	3	44,199	73		429,515	
	PIT-ROM (CONGL ZONE B)	STEPHENS		12-01-78	1900	1	1	4,597	0		280,485	
	PITTMAN (CADDO)	SHACKELFORD		09-28-85	3880	1	1	69,376	0		277,714	
	PITTMAN (LAKE SAND)	SHACKELFORD		11-01-78	1323	1	1	13,199	14		286,082	
	PITTS (FRY)	BROWN		03-23-83	1540	3	0	339	0		100,011	
P	PLUMB (RANGER LOWER)	STEPHENS	M	01-23-70	3773	6	5	172,399	595		648,820	
P	POOLVILLE (CADDO CONGLOMERATE)	PARKER		01-18-84	4194	2	2	30,416	80		96,906	
P	POOLVILLE, SW. (BEND CONGL.)	PARKER		10-07-58	3890	15	13	183,761	52	F	5,890,946	N
P	POOLVILLE, SW. (BEND CONGL. LO.)	PARKER		01-05-68	5024	16	13	133,099	46	F	5,094,348	N
P	POOLVILLE, SW.(CADDO)	PARKER		06-30-80	3463	5	4	74,755	0		498,077	
P	POOLVILLE, SW. (CONGL. 4700)	PARKER		02-16-76	4738	22	16	127,897	140		2,696,590	
P	POOLVILLE, SW (MARBLE FALLS)	PARKER		03-07-77	5122	7	6	93,815	35		1,786,433	
P	POOLVILLE, WEST (ATOKA)	PARKER		03-27-57	4182	6	5	43,571	33		802,219	N
A	POOLVILLE, W. (STRAWN)	PARKER		03-28-59	2886	6	4	13,451	0	F	1,407,844	N
A	POPE-SAYLES (CADDO, LOWER)	STEPHENS		10-24-80	3650	1	0	0	0		5,482	
	PORTER(HARWELL)	PARKER		12-07-79	2853	2	2	13,845	0		272,839	
	PORTER (MARBLE FALLS)	HOOD		01-20-83	5364	1	0	30,949	146		105,709	
A	POSSUM KINGDOM (CONGL.)	PALO PINTO		03-27-81	4111	10	3	29,401	51	F	113,010	
	POSSUM KINGDOM, WEST (CONGL.)	PALO PINTO		09-14-59	4102	1	1	2,163	0		485,356	N
	POSTE (MARBLE FALLS)	ERATH		05-18-77	3580	2	0	0	0		0	
	POTTSVILLE (MARBLE FALLS)	HAMILTON		03-25-46	2412	12	8	112,751	0		7,215,872	N
	POTTSVILLE, SOUTH (MARBLE FALLS)	HAMILTON		06-15-47	3698	4	0	0	0		0	N
	PRECISION (BLUFF CREEK)	HASKELL	M	02-01-76	1476	12	0	65	0		232,491	
A	PREMATURELY (ELLENBURGER)	CALLAHAN		12-04-85	4292	2	1	3,614	80		23,506	
P	PRIDDY (CADDO)	BROWN		08-06-86	1472	3	3	71,507	515		99,604	
	PRINDLE (BLUFF CREEK)	CALLAHAN		12-18-82	267	1	0	251	0		18,128	
	PROCO (STRAWN 1410)	PARKER		05-09-84	1410	2	0	0	0		12,780	
P	PROCO (STRAWN 1690)	PARKER		01-22-84	1690	11	3	20,700	0		386,200	
A	PROLER (BRENEKE)	COLEMAN		09-25-78	942	9	0	226	0		82,140	
	PROLER (CROSS CUT)	COLEMAN		06-28-78	761	2	0	0	0		15,280	
A	PROLER (MARBLE FALLS)	COLEMAN		10-25-79	1660	2	0	240	0		5,279	
A	PRUET (CONGL.)	CALLAHAN		03-18-82	3756	2	1	3,009	2		16,001	
A	PUTNAM, NORTH (DUFFER)	CALLAHAN		01-18-85	3915	4	4	42,230	219		113,058	
	PUTNAM, NORTH (FLIPPIN)	CALLAHAN		00-00-00	562	1	0	0	0		0	N
P	PUTNAM, NE (CONGLOMERATE)	CALLAHAN		03-16-75	3962	7	4	84,317	0		2,564,487	
P	PUTNAM NE (1ST CONGLOMERATE)	CALLAHAN		06-11-80	4059	2	2	24,560	0		737,520	
	PUTNAM, NE DUFFER	CALLAHAN		02-22-80	3824	1	1	4,157	0	F	39,015	
A	PUTNAM, NE (MISS)	CALLAHAN		10-24-79	3830	4	4	32,956	101		609,348	
	PUTNAM, NW. (TANNEHILL)	CALLAHAN		12-01-85	715	1	0	0	0		8,265	
A	PUTNAM, SOUTH (CADDO LIME)	CALLAHAN		07-09-51	3354	1	1	9,707	1	F	135,184	N
A	PUTNAM, SE (DUFFER)	CALLAHAN		05-05-80	3818	1	1	3,943	30		70,241	
A	PUTNAM, WEST (DUFFER)	CALLAHAN		12-15-76	3863	25	10	110,661	814		732,143	
	PUTNAM, WEST STRAWN)	CALLAHAN		10-00-78	3810	1	1	353	0		311,432	
	PYWACKET, (DUFFER)	PALO PINTO		12-07-81	3388	1	1	15,899	0		317,281	
	R.A.C. (STRAWN)	STEPHENS		10-01-84	1946	5	1	11,341	1,176		71,409	
	R. B. (MARBLE FALLS 2420)	BROWN		04-30-53	2276	3	3	28,032	0		372,823	N
	R.J. BLACK (MARBLE FALLS, GAS)	COMANCHE	M	06-10-81	2873	1	0	0	0		5,024	
	R.J. (DUFFER)	STEPHENS		12-05-78	3913	1	1	12,542	0		191,577	
	RR & K (2500)	PALO PINTO		01-24-80	2550	1	1	16,586	0		84,325	
	RR & K (2900)	PALO PINTO		01-24-80	2901	1	0	0	0		139,614	
	R.S.R. (ATOKA 4300)	PALO PINTO		11-09-81	4315	1	0	5,137	0		268,841	
	R.W.B. (CONGL.)	PALO PINTO		10-22-85	4252	1	1	80,079	197		249,507	
	R.Z.T. (ELLENBURGER)	CALLAHAN		12-26-85	4350	1	0	0	0		9,058	
	RANCHO DE PAZ (CONGL.)	PALO PINTO		02-25-85	3403	1	1	67,252	22	F	118,250	
	RANDLE-PUTTEET (CONGL.)	HOOD		06-11-75	5600	1	0	0	0		0	
A	RANGER	EASTLAND		12-05-59	3412	34	14	120,138	196	F	414,704	N
A	RANGER (BLACK LIME WEST)	EASTLAND	M	12-03-81	3330	34	33	318,780	1,815	F	934,848	
A	RANGER (MISSISSIPPIAN)	EASTLAND		02-19-85	3568	1	1	180,434	263		543,632	
	RANGER (3120 CONGL.)	EASTLAND		12-06-85	3123	1	0	3,547	152		21,695	
A	RANGER (3550 CONGL.)	EASTLAND		11-06-84	3550	1	1	8,611	79		48,764	
A	RANGER,NW (MARBLE FALLS)	EASTLAND	M	08-01-80	3362	79	69	792,722	4,880	F	2,706,929	
A	RANGER, SOUTH (MARBLE FALLS)	EASTLAND		10-10-85	2974	2	2	48,257	89		109,696	
A	RAVEN CREEK (STRAWN)	FISHER		02-01-81	4796	2	1	37,208	194		357,257	
A	RAWLS (MARBLE FALLS)	HOOD		05-20-82	4800	1	1	18,095	1		123,200	
	REAGAN (4000)	PALO PINTO		03-01-79	4000	1	1	3,994	0		186,493	
A	REAMES, WEST (SWASTIKA)	HASKELL		04-21-83	1810	2	0	0	0		48,877	
A	REB (MARBLE FALLS)	EASTLAND		11-01-83	3540	100	94	970,684	6,229	F	2,224,106	
A	REBECCA (MARBLE FALLS)	EASTLAND		01-01-85	3546	9	7	42,896	409		112,798	
P	RECTOR (MARBLE FALLS)	PALO PINTO		12-20-43	3359	31	15	700,174	229		10,845,250	N
	RED HORSE (BEND CONGLOMERATE)	CALLAHAN		01-14-57	4177	1	0	0	0		539,463	N
	RED HORSE (COOK)	CALLAHAN		03-25-53	1038	1	0	0	0		0	N
P	RED HORSE (LAKE SAND, LO.)	CALLAHAN		09-28-51	4141	2	2	20,611	192	F	815,779	N
A	REEVES (ELLENBURGER)	COLEMAN	M	03-20-83	4440	1	0	5,605	0		248,167	
P	REILLY RANCH (CONGL.)	PALO PINTO		12-01-78	4000	5	5	46,632	119		845,254	
A	RENO (CADDO)	PARKER		06-02-82	3290	2	0	20,727	101		137,647	
P	RENO (CONGL.)	PARKER	M	03-17-59	5210	66	48	1,358,562	2,480	F	39,689,223	N
P	RENO (CONGL. UPPER)	PARKER		02-10-86	4600	17	15	245,611	56	F	804,669	
A	RENO (STRAWN 2900)	PARKER		06-12-81	2888	3	2	7,399	15		246,736	
	REYNOLDS,P. (STRAWN 2100)	STEPHENS		11-10-82	2100	1	1	19,054	8		212,633	
	RHODES (STRAWN 1700)	PALO PINTO		09-18-78	1734	6	5	54,904	0		737,601	
	RHONDA (MARBLE FALLS-A-)	PALO PINTO		01-23-79	3232	2	1	13,925	0		371,054	
	RHONE RANCH (MORRIS)	COLEMAN		01-12-83	2349	7	7	131,489	0		699,967	
	RICHARDS (FRY)	THROCKMORTON		02-02-84	480	2	0	0	0		14,648	
	RICHARDS RANCH	THROCKMORTON		00-00-00		1	0	0	0		0	N

GAS WELL GAS PRODUCTION AND HYDROCARBON LIQUIDS RECOVERED ON LEASES, BY FIELD, FOR 1987

RRC DISTRICT 7B

	FIELD NAME	COUNTY		DISCOVERY DATE	DEPTH (FEET)	TOTAL WELLS EOY	PROD WELLS EOY	TOTAL 1987 GROSS GAS (MCF)	PRODUCTION HYDROCARBON LIQ (BBLS)		CUMULATIVE GROSS GAS PRODUCTION TO 1-1-88 (MCF)	
	RICHARDS RANCH (CADDO,LO.)	THROCKMORTON		09-06-80	4390	2	0	0	0		43,290	
A	RICHARDS RANCH (MISSISSIPPI)	THROCKMORTON		01-29-81	4752	2	1	47,893	4,732		139,023	
	RICHARDS RANCH(TANNEHILL,LOWER)	THROCKMORTON		04-03-81	752	1	0	0	0		16,474	
	RICHARDS RANCH (TANNEHILL UPPER)	THROCKMORTON		08-01-77	540	2	0	0	0		33,186	
P	RICHARDSON (4050)	PALO PINTO		01-31-82	4044	4	2	92,801	178	F	405,605	
P	RICHEY (DUFFER)	EASTLAND	M	11-02-83	3848	12	12	165,781	543		693,391	
	RICHMOND (CANYON)	BROWN		01-17-84	390	1	1	3,272	0		33,006	
A	RICKELS (CONGLOMERATE)	STEPHENS		10-19-53	4026	7	6	59,545	130		796,975	N
A	RICKELS (CONGLOMERATE 2ND)	STEPHENS		08-15-55	3935	1	0	10,214	0		44,864	N
	RICKELS (MARBLE FALLS CONGL.)	STEPHENS		02-01-59	4102	1	0	0	0		51,877	N
A	RICKELS (MISS.)	STEPHENS		07-11-83	4070	1	1	9,533	68		57,072	
P	RIEBE (ATOKA CONGL)	PALO PINTO		06-30-82	3856	9	4	93,326	699		835,531	
P	RIFE (CONGL. 3900)	PALO PINTO		09-20-67	3903	18	14	338,174	863		5,325,793	N
A	RIFE (CONGL 4000)	PALO PINTO		12-29-82	4112	4	4	58,948	123		290,632	
A	RIFE (CONGL. 4150)	PALO PINTO		05-07-68	4137	2	1	23,518	10		506,771	N
	RIFE (1600)	PALO PINTO		06-19-83	1621	1	1	31,711	0		68,253	
A	RINGO (CONGL.)	PALO PINTO		04-01-79	4000	3	2	39,919	19	F	420,535	
	RINGO (CONG.UPPER)	PALO PINTO		07-26-84	3217	3	1	23,653	0		157,020	
	RINGO (STRAWN)	PALO PINTO		12-30-76	2290	11	9	78,422	0		1,232,668	
P	RINGO (3557-3565)	PALO PINTO		00-00-00	3557	3	3	53,626	0		2,759,961	N
	RISTER (BEND CONGL.)	EASTLAND		02-05-81	3682	1	1	2,594	0		45,775	
	ROBERSON (CADDO)	PARKER		06-27-84	3400	1	0	5,435	0		29,293	
P	ROBERTSON(MARBLE FALLS ZONE 5)	EASTLAND		09-08-80	3365	12	9	593,361	1,380		10,301,901	
	ROBIN (GARDNER SAND)	SHACKELFORD		03-04-75	3224	1	1	12,121	0		376,122	
	ROBINSON CREEK (STRAWN 3300)	HOOD		07-13-87	3266	1	1	21,277	0		21,277	
P	ROBL (CONGLOMERATE)	PALO PINTO		05-10-85	3982	3	3	258,123	686		863,263	
A	ROC (TANNEHILL)	THROCKMORTON		08-16-81	637	1	0	0	0		1,007	
	ROCK CASTLE (CONGL. 4150)	PALO PINTO		11-12-81	4142	1	1	26,833	0	F	410,667	
A	ROCKWELL, E. (CONGL.)	SHACKELFORD		01-14-82	4522	2	2	114,236	0		922,839	
	ROCKWELL, SOUTH (CONGL.)	SHACKELFORD		10-12-79	4578	1	1	11,029	57	F	674,084	
	ROCKWELL (CADDO)	SHACKELFORD		01-22-80	4250	1	1	22,602	115	F	269,424	
P	ROCKWELL (CONGL UPPER)	SHACKELFORD		11-01-78	1323	6	4	232,552	1,391	F	1,791,909	
P	ROCKWELL (GARDNER)	SHACKELFORD		08-31-82	3892	4	1	237,492	221	F	1,714,139	
	ROCKWOOD (FRY SAND)	COLEMAN		02-15-79	1334	3	1	1,848	0		204,618	
A	ROCKY MOUNTAIN (COMYN)	CALLAHAN		05-12-82	3387	8	6	23,863	0		337,567	
A	ROCKY RIDGE (MARBLE FALLS)	STEPHENS		02-20-80	4148	1	1	23,259	0		131,913	
	ROGERS (MORRIS)	COLEMAN		01-01-79	2433	2	0	1,535	0		140,192	
A	ROGERS RANCH (CONGL.)	STEPHENS		01-25-77	3837	4	2	42,588	0	F	684,609	
	ROGERS RANCH (CONGL. 3900)	STEPHENS		02-28-77	3929	4	3	45,409	0	F	553,036	
A	ROSS (MARBLE FALLS LOWER)	PALO PINTO		07-03-82	3940	2	0	0	0		44,572	
A	ROYALL (ELLENBURGER)	SHACKELFORD		05-26-87	3863	1	1	14,755	65		14,755	
A	ROYALL (MISS)	SHACKELFORD		06-23-79	4530	1	1	2,816	0		18,740	
	ROZELLA (CROSS PLAINS)	BROWN		02-06-85	803	2	1	1,492	0		45,004	
	RUCKER (CONGLOMERATE)	COMANCHE		01-21-85	3034	1	0	617	0		5,588	
P	RUSSELL (DUFFER)	STEPHENS		04-03-81	3880	6	4	74,693	210		247,985	
A	RYAN (CONGL. 4365)	PALO PINTO	M	01-11-80	4365	8	5	12,172	138	F	460,856	
A	S.E.C. (MARBLE FALLS)	BROWN		04-25-79	2804	1	0	7,269	0		157,518	
	SMD (FRY)	EASTLAND		11-29-83	960	1	0	0	0		46,436	
	SMT (STRAWN)	CALLAHAN		06-22-83	3063	1	0	2,662	0		15,922	
	SOC (STRAWN)	EASTLAND		09-23-83	1740	1	0	75	0	F	5,650	
A	SABANA (MARBLE FALLS)	EASTLAND		08-27-87	3027	1	1	5,032	28		5,032	
A	SABANA(STRAWN)	EASTLAND		01-28-86	1852	2	2	9,182	0		123,349	
A	SABANA (3400)	EASTLAND		12-05-85	3394	1	1	3,301	5		10,223	
A	SABRA (CROSS CUT)	TAYLOR		04-21-84	4032	1	1	16,378	0		59,763	
	ST. ANTHONY, S. (GRAY)	CALLAHAN		04-19-66	3873	2	2	19,664	0	F	292,256	N
	SALESVILLE, S.(CONGL.,LOWER)	PALO PINTO		02-01-81	4700	2	2	33,095	250		374,756	
P	SALESVILLE, WEST (CONGL)	PALO PINTO		01-01-79	4486	6	5	121,554	66		1,731,154	
	SALT CREEK (MARBLE FALLS)	BROWN		03-08-42	1753	6	3	4,828	0		205,735	N
P	SAM ELROD (CONGL.)	PALO PINTO	M	03-01-86	3310	3	3	124,958	1,243		154,922	
	SANDERSON (ELLENBURGER)	BROWN		07-23-76	2408	1	1	763	7		15,505	
	SANDRA K (STRAWN)	PARKER	M	08-24-78	3200	5	2	23,006	2		218,368	
	SANDY E. (CADDO)	SHACKELFORD		01-01-79	1323	1	0	0	0		117,159	
A	SANDY HILL (STRAWN SAND)	FISHER		05-01-74	5571	2	1	36,590	184		936,521	
A	SANTA ANNA (BRENEKE)	COLEMAN		06-22-46	2005	6	4	7,039	0		277,254	N
	SANTA ANNA (CANYON)	COLEMAN		03-16-77	846	5	5	4,941	0		437,932	
	SANTA ANNA (CROSS CUT)	COLEMAN		05-08-78	1350	2	1	7,319	0		171,033	
P	SANTA ANNA (MARBLE FALLS)	BROWN	M	03-17-26	2280	114	100	712,376	153	F	26,271,174	N
A	SANTA ANNA, E. (MARBLE FALLS)	COLEMAN		05-02-84	2242	5	4	19,045	107		47,195	
	SANTA ANNA, NORTH (FRY)	COLEMAN		04-02-51	1879	3	1	688	0		329,386	N
	SANTA ANNA, S. (SHALLOW)	COLEMAN		09-06-78	370	1	0	0	0		27,075	
	SANTO (500 SAND)	PALO PINTO		07-20-83	522	2	1	6,050	0	F	84,587	
	SANTO, EAST (3800 CONGL.)	PALO PINTO		01-07-80	3830	1	0	1,696	0		449,797	
	SANTO, N. (BEND CONGL.)	PALO PINTO		11-01-72	4511	2	2	21,623	0		1,279,964	
	SANTO, S.(CONGL)	PALO PINTO		03-21-79	3600	2	2	25,626	296		603,187	
	SANTO, S. (MISS)	PALO PINTO		01-21-70	4299	2	1	31,327	135		2,327,144	
	SAP OAK, NE (DUFFER)	ERATH		05-12-80	4261	1	0	0	0		14,406	
	SCATTER (BEND)	PALO PINTO		01-04-79	3824	2	1	1,951	0	F	52,270	
A	SCHKADE (MISS.)	SHACKELFORD		09-26-62	4651	3	3	32,560	0	F	442,281	N
	SCHWARTZ (4200)	PARKER	M	06-25-81	4295	2	0	0	0		210,230	
A	SCRANTON	CALLAHAN		02-12-86	371	5	5	7,706	0		12,396	
P	SCRANTON,NW (DUFFER)	CALLAHAN		12-30-82	3768	3	3	42,875	89		201,116	
	SEAMAN (CONGL. UPPER)	PALO PINTO	M	09-20-59	3777	2	2	9,188	54	F	898,372	N
	SEAMAN (CONGL. 3800)	PALO PINTO		04-20-78	3822	3	3	30,531	131		764,122	
	SEAMAN (CONGL. 4000)	PALO PINTO		08-01-66	4000	2	2	9,503	0	F	391,210	N
	SEAN (FRY)	COLEMAN		10-01-84	898	1	0	0	0		5,469	
	SEDWICK (BEND CONGL.)	SHACKELFORD		01-09-84	3927	1	1	69,594	753		214,690	
	SEDWICK (CADDO)	SHACKELFORD		11-12-87	3628	1	0	482	0		482	
A	SERVICE (FRY, UP.)	COLEMAN		08-01-60	3345	1	1	55,431	41		107,723	N
A	SET RANCH (CONGL)	PALO PINTO		03-19-78	4090	20	10	262,389	1,029		5,130,788	
	SHACKELFORD NE (LAKE SAND)	SHACKELFORD		11-01-78	1323	2	1	9,765	123	F	371,255	
A	SHACKELFORD NE(MISS)	SHACKELFORD		02-01-73	4488	9	8	200,500	1,046	F	2,033,760	
A	SHACKELFORD COUNTY REGULAR	SHACKELFORD		10-01-85	80	8	1	8,921	181	F	34,630	
	SHACKELFORD COUNTY REGULAR (GAS)	SHACKELFORD		09-06-49	1323	79	23	275,686	1,023		14,313,130	N
	SHARPE (ATOKA)	PARKER		02-19-81	3192	6	0	113,958	0		396,715	
	SHELTON (FRY SAND)	COLEMAN		02-08-82	1985	1	0	0	0		95,481	
A	SHEPHARD TRAND	STEPHENS		01-01-85	3298	3	3	34,506	285		84,450	
	SHINNERY BEND (WOLFCAMP)	THROCKMORTON		04-29-83	570	4	0	3,956	0		39,650	
A	SHOAF-MERGNER (DUFFER LIME)	EASTLAND		04-20-81	3310	1	0	1,930	0	F	80,087	
A	SHOAF-MERGNER (MISS)	EASTLAND		12-29-80	3457	9	0	21,894	23		185,410	

RAILROAD COMMISSION OF TEXAS
OIL AND GAS DIVISION
GAS WELL GAS PRODUCTION AND HYDROCARBON LIQUIDS RECOVERED ON LEASES, BY FIELD, FOR 1987

RRC DISTRICT 7B

	FIELD NAME	COUNTY		DISCOVERY DATE	DEPTH (FEET)	TOTAL WELLS EOY	PROD WELLS EOY	TOTAL 1987 PRODUCTION GROSS GAS (MCF)		HYDROCARBON LIQ (BBLS)		CUMULATIVE GROSS GAS PRODUCTION TO 1-1-88 (MCF)	
	SHRADER	CALLAHAN		00-00-00	600	2	0	0		0		1,592	N
	SHUBERT (STRAWN)	ERATH		07-10-87	2562	1	0	4,164		0		4,164	
	SHULTZ (MARBLE FALLS)	COMANCHE		08-27-84	2766	2	2	26,862		0		71,914	
A	SIDNEY (MARBLE FALLS)	COMANCHE		08-25-50	2090	6	0	126		0		759,119	N
	SIKES (CADDO)	STEPHENS		00-00-00	3360	1	1	11,483		0		258,818	N
	SIKES (CONGL.)	STEPHENS		11-27-83	3868	1	1	28,267		0		280,058	
	SILVER CREEK (CONGL.)	PARKER		04-06-78	5776	2	0	115		0		188,932	
	SILVER CREEK (STRAWN)	PARKER		03-01-79	3410	2	2	39,836		0		242,829	
	SILVER VALLEY (MORRIS)	COLEMAN		03-05-44	3072	1	1	82,062		558		82,466	N
	SILVER VALLEY, EAST (MORRIS)	COLEMAN		03-15-45	2788	1	1	19,813		0		55,118	N
P	SIPE SPRINGS (MARBLE FALLS)	BROWN	M	03-09-21	2646	44	37	298,719		126		8,503,635	N
	SISSY KIDD (PALO PINTO)	CALLAHAN		11-12-85	2863	1	0	0		0		54,447	
A	SITTERLE (3800)	EASTLAND		01-18-85	3851	1	1	11,176		6		38,426	
	SKAGGS (DUFFER)	COMANCHE		03-25-80	3032	2	0	7,902		0		135,351	
	SKAGGS (1500)	COMANCHE		06-04-80	1532	2	0	10,698		0		109,136	
P	SKAGGS (2700)	COMANCHE		06-28-79	2700	10	9	81,499		17		803,031	
	SLEMMONS (MARBLE FALLS)	PALO PINTO		08-29-86	4190	1	1	70,626		131		89,214	
	SMALLEY (LAKESAND CONGL.)	SHACKELFORD		10-01-69	3990	1	0	0		0		99,448	N
	SMALLEY (MISS CHAPPEL)	SHACKELFORD		10-01-69	4362	1	0	0		0		541,923	N
	SMELLEY (MARBLE FALLS 5200)	PARKER		11-02-81	5209	1	1	12,995		39		85,099	
	SMITH-DRESSER (CADDO, UPPER)	STEPHENS		11-11-87	3585	1	1	5,816		23		5,816	
A	SNAVE (OVERALL)	COLEMAN		05-16-84	1890	1	0	0		0		10,693	
A	SNEED (STRAWN)	PARKER		11-06-86	2632	1	1	7,733		5		9,738	
P	SNOW (DUFFER)	EASTLAND	M	06-08-82	3726	17	17	370,175		1,106	F	2,292,995	
A	SNOW (MARBLE FALLS)	EASTLAND		12-24-86	3084	1	1	21,265		670		21,265	
A	SNOW (RANGER)	EASTLAND		03-05-84	3448	1	1	2,974		0	F	19,084	
	SNOW (STRAWN)	EASTLAND		12-05-83	1656	1	1	9,128		81		54,563	
A	SNOW (STRAWN, UPPER)	EASTLAND		10-13-83	1156	6	3	1,281		614		121,644	
	SNOW, NW. (STRAWN)	EASTLAND		07-17-84	1940	1	0	244		0	F	17,871	
A	SNYDER (MORRIS)	COLEMAN		01-25-81	2988	2	1	1,509		0		82,500	
	SODA SPRINGS (STRAWN)	PARKER		01-09-85	2190	1	0	17,480		0		94,822	
A	SOMMA SUMMIT (JENNINGS)	COLEMAN		04-02-79	2800	1	0	0		0		9,610	
A	SPARKMAN (MARBLE FALLS)	COMANCHE		01-01-75	2736	8	1	4,862		0		523,140	
	SPINDOR (MARBLE FALLS)	ERATH		04-03-78	4392	1	0	0		0		0	
A	SPRINGTOWN (CADDO)	PARKER	M	12-18-50	3857	4	3	46,603		26	F	2,009,653	N
P	SPRINGTOWN (5500)	PARKER		02-27-80	5490	7	5	103,812		164		1,997,267	
	SPRINGTOWN (5700)	PARKER		02-19-80	5681	3	2	64,770		125	F	958,795	
	SPRINGTOWN (COMYN)	PARKER		11-26-80	6289	3	1	4,047		0		202,210	
P	SPRINGTOWN (MARBLE FALLS)	PARKER		09-08-78	5877	6	6	145,787		183		2,257,536	
	SPRINGTOWN, WEST (ELLENBERGER)	PARKER		01-20-87	6604	1	1	121,590		5,185		220,339	
A	SPURGIN (CONGL)	SHACKELFORD		01-01-79	1323	3	3	63,322		12	F	1,548,803	
	SPURGIN (CONGL. LOWER)	SHACKELFORD		01-01-79	1323	1	0	0		0		11,191	
	STACY (SWASTIKA)	THROCKMORTON		05-07-83	1129	1	0	0		0		0	
A	STEPHENS COUNTY REGULAR	STEPHENS		09-01-59	3739	70	33	208,116		2,365	F	1,656,934	N
	STEPHENS COUNTY REGULAR (GAS)	STEPHENS	M	12-02-43	1900	253	163	1,860,197		8,425	F	32,981,379	N
	STEWARDSON (ALEXANDER GARDNER)	COLEMAN		07-09-29	1581	2	0	0		0		1,966	N
	STIFF (CANYON LIME)	FISHER		02-15-83	5090	1	1	4,179		0		55,660	
	STOCKSTILL (2200)	PALO PINTO		04-19-82	2210	1	0	349		0		26,870	
	STOKES (CROSSCUT)	COLEMAN		09-21-78	3041	1	0	5,724		0		198,772	
A	STOKES (PALO PINTO)	COLEMAN		03-01-79	1972	2	0	6,498		0		192,887	
A	STONE (CROSS PLAINS)	CALLAHAN		07-21-84	2440	1	0	189		18	F	14,222	
	STONE BRIDGE (BEND CONGLOMERATE)	PARKER		12-08-80	5439	3	2	14,868		8		681,333	
	STOUP (CAMP COLORADO)	COLEMAN		08-01-81	662	6	0	238		0		4,547	
	STRAHAN (PALO PINTO LIME)	BROWN		03-27-84	750	4	0	1,222		0		24,432	
P	STRALEY (JENNINGS SAND)	CALLAHAN		03-01-80	3390	7	7	110,481		0		1,247,533	
P	STRANGER (ATOKA -S-)	PALO PINTO		12-07-85	3936	3	3	21,523		0		101,736	
	STRAWN (BASAL MARBLE FALLS)	PALO PINTO		06-03-83	3456	1	0	0		0		53,801	
A	STRAWN (MARBLE FALLS)	PALO PINTO		08-20-52	3223	4	3	96,691		6		2,167,178	N
	STRAWN (MARBLE FALLS STRAWN)	PALO PINTO		00-00-00	2960	6	4	95,220		115		2,759,950	N
	STRAWN, EAST (MARBLE FALLS)	PALO PINTO		00-00-00	2977	5	3	89,009		0		993,555	N
P	STRAWN, N. (BEND CONGL.)	PALO PINTO		11-07-43	3947	28	15	270,181		1,792	F	12,141,679	N
	STRAWN,N.(BEND CONGL.A-ZONE)	PALO PINTO		09-13-79	3591	1	0	79		0		7,541	
P	STRAWN,N(BIG SALINE CONGL.)	PALO PINTO		02-16-81	3938	4	3	63,656		142		1,486,136	
P	STRAWN, N. (DUFFER)	PALO PINTO		08-29-83	3934	2	2	29,644		382		120,200	
	STRAWN, N. (POPP CONGL)	PALO PINTO		08-30-66	3836	2	1	25,164		0		245,873	N
A	STRAWN, NW. (MARBLE FALLS)	PALO PINTO		08-18-58	3508	4	3	38,565		461	F	154,636	N
	STRAWN, NW. (MARBLE FALLS 3960)	PALO PINTO		04-25-68	3542	1	1	9,944		0		440,828	N
P	STRONG (CONGL.)	PALO PINTO		10-14-54	4123	6	5	125,243		592		2,722,022	N
	STRONG, SW (CONGL "A")	STEPHENS	M	12-30-78	4070	3	2	74,999		84		1,254,042	
P	STRONG, SW (CONGL. D)	STEPHENS		12-20-78	4094	5	3	250,968		422	F	1,211,531	
	STRONG, SW. (DUFFER)	STEPHENS	M	12-16-78	4126	2	1	4,658		24	F	269,024	
A	STUART (MARBLE FALLS 3700)	PALO PINTO		07-20-65	3716	3	1	14,295		8		64,182	N
	STUART,SOUTH (MARBLE FALLS 3630)	PALO PINTO		03-20-67	3628	1	0	0		0		1,225,776	N
P	STUART HEIRS (STRAWN SAND)	PALO PINTO		03-05-85	1076	2	2	31,308		278		31,308	
	SUN BELT(ATOKA)	HOOD		08-20-80	3030	6	3	4,319		10		93,007	
	SUN BELT (STRAWN)	HOOD		08-09-78	2548	6	3	16,658		0	F	296,941	
A	SUZY (ELLENBURGER	CALLAHAN		08-17-85	3780	5	1	17,262		1,516		135,260	
	SWEET SPRINGS (CADDO 3200)	PARKER		03-09-79	5617	1	1	5,952		0		53,517	
	SWEET SPRINGS (CONGL.)	PARKER		06-18-80	3552	1	1	10,811		0		138,372	
	SWENSON (3815)	PALO PINTO	M	06-01-78	1900	1	1	65,303		0		1,090,010	
	SWENSON 115 (TANNEHILL GAS)	THROCKMORTON		12-15-85	1138	1	0	248		0		128,102	
	SWENSONS (INDIAN CREEK)	THROCKMORTON		12-01-73	765	1	0	3,768		0		43,729	
A	SYLVESTER (GOEN)	FISHER		10-18-83	5300	1	1	19,684		81		167,093	
P	T.E.C. (CADDO)	EASTLAND		04-20-82	2650	6	3	35,541		511	F	889,493	
	TJB (CONGL 4200)	PALO PINTO		12-20-80	4212	4	1	12,287		2		119,506	
	T.J.M. (COTTONDALE LIME)	PARKER		06-14-81	3434	1	0	0		0		13,287	
	TALPA (JENNINGS, S)	COLEMAN		04-13-73	3435	1	1	10,358		475		204,460	
P	TALPA (PALO PINTO A)	COLEMAN	M	05-01-74	3040	19	10	119,965		1,160		4,510,756	
	TALPA (SERRATT)	COLEMAN		02-10-67	2140	1	0	667		5		198,326	N
	TALUS (CONGL)	PALO PINTO		09-01-80	4306	2	1	9,534		160		237,641	
P	TAMCO (GRAY)	COLEMAN		02-11-85	3510	4	4	144,269		457		648,574	
	TAPATIO (STRAWN)	SHACKELFORD		07-24-84	4052	1	0	0		0		2,161	
	TAYLOR(CADDO)	EASTLAND		03-12-81	2841	1	1	32,797		0		466,763	
	TAYLOR (CADDO LIME)	STEPHENS		09-05-55	3260	1	0	0		0		0	N
	TAYLOR COUNTY REGULAR (GAS)	TAYLOR		09-05-55	3260	4	2	53,949		259		816,682	N
A	TAYLOR-WILSON (CONGLOMERATE)	STEPHENS		09-01-85	3704	1	0	1,591		0		8,626	
P	TAYLOR-WILSON (DUFFER)	STEPHENS		06-23-83	4002	6	5	166,609		425		673,968	
	TEAGUE-KELLER (ELLENBURGER)	BROWN		10-24-87	2439	1	0	0		0		0	
P	TEE JAY (CONGL)	EASTLAND		06-22-81	3905	5	5	145,629		77		1,238,674	

GAS WELL GAS PRODUCTION AND HYDROCARBON LIQUIDS RECOVERED ON LEASES, BY FIELD, FOR 1987

RRC DISTRICT 7B

	FIELD NAME	COUNTY		DISCOVERY DATE	DEPTH (FEET)	TOTAL WELLS EOY	PROD WELLS EOY	TOTAL 1987 PRODUCTION GROSS GAS (MCF)		HYDROCARBON LIQ (BBLS)		CUMULATIVE GROSS GAS PRODUCTION TO 1-1-88 (MCF)	
A	TEE JAY (3700)	EASTLAND		01-18-85	3662	2	1	10,117		29		63,337	
P	TEE JAY (3750)	EASTLAND		11-01-78	2700	12	8	60,773		107	F	2,819,227	
A	TEE JAY (3900)	EASTLAND		01-18-85	3895	6	6	16,198		44		35,112	
P	TEE JAY, N. (CONGL.)	EASTLAND		06-20-83	3700	2	2	41,489		0		328,920	
A	TEMPLETON (GRAY)	COLEMAN		00-00-00		2	2	37,633		13		1,417,225	N
	TEXOLINE (MARBLE FALLS)	ERATH		09-28-62	3412	3	0	0		0		6,915	N
A	THEO JIREH (CADDO REEF, UPPER)	EASTLAND		04-18-84	2610	4	0	7,445		23	F	374,837	
A	THORNTON, SOUTH (CAPPS LIME)	TAYLOR	M	01-04-59	4353	2	2	9,878		63		403,340	N
	THORP SPRINGS (BONNIE SAND)	HOOD		05-01-73	533	3	2	1,910		0		23,758	
	THREE ACRES, SOUTH (GARDNER)	CALLAHAN		11-17-62	3823	1	0	0		0		590	N
	THREE MUSKATEERS(CONGL.,UPPER	PALO PINTO		12-18-79	3561	1	1	7,116		178		143,897	
	THREE WAY (DUFFER)	EASTLAND		03-01-82	3596	1	1	20,370		437		155,103	
P	THRIFTY (MARBLE FALLS)	BROWN		02-07-46	2326	7	6	15,010		0		941,900	N
P	THRIFTY, S. (CHAPPEL REEF)	BROWN		06-06-83	2277	20	11	231,456		872		1,039,747	
	THROCKMORTON (FRYE SAND)	THROCKMORTON		03-11-87	274	1	1	3,464		0		3,464	
	THROCKMORTON, SW. (COLEMAN JUNC.	THROCKMORTON		06-01-79	2522	1	0	0		0		5,348	
	THROCKMORTON, SW (FLIPPEN)	THROCKMORTON		06-01-79	2522	1	1	1,304		0		143,565	
	THROCKMORTON, SW (STOCKWEATHER	THROCKMORTON		06-01-79	2522	3	0	4,502		0		69,400	
A	THROCKMORTON COUNTY REGULAR	THROCKMORTON		04-24-85	230	5	3	9,992		29		20,807	
	THROCKMORTON COUNTY REGULAR(GAS)	THROCKMORTON		01-15-58	2522	116	45	310,524		52	F	3,765,946	N
	THUNDERCLOUD (GRAY SAND)	COLEMAN		11-07-81	3472	1	0	618		0		113,634	
	THURBER LAKE (CONGL.)	ERATH		01-11-80	3219	9	7	246,640		0	F	715,653	
	THURBER RANCH (CONGL.)	ERATH		09-04-86	3214	1	0	16,195		0		16,195	
	TILTON (HOPE,UPPER)	CALLAHAN		05-07-79	1503	1	0	0		0		47,057	
P	TIM MITCHELL (5300 CONGL.)	PARKER		05-06-81	5332	4	4	310,421		216	F	1,172,483	
	TIMMONS (CADDO)	PARKER		06-12-80	2690	1	1	17,164		0		143,904	
A	TIN CUP (CADDO)	EASTLAND		03-30-78	3114	9	0	17,052		0		1,103,513	
A	TINDALL (STRAWN)	EASTLAND		09-10-79	1417	1	1	2,970		0		90,184	
	TINTOP (ATOKA)	PARKER		12-01-76	3851	4	3	23,439		0		376,507	
P	TINTOP (STRAWN)	PARKER		07-29-76	1183	7	1	9,869		0		275,161	
	TINTOP, E. (4950)	PARKER	M	10-16-61	4900	2	0	0		0		0	N
	TIN TOP LIME (1650)	PARKER		12-01-85	1614	4	3	26,404		0		77,207	
	TIPTON (CADDO, UPPER)	STEPHENS		05-01-61	3540	2	2	33,795		106		392,261	N
	TOBY J. (250)	STEPHENS		12-02-43	1900	1	0	0		0		5,493	N
	TOLBERT (CADDO)	STEPHENS		00-00-00	3160	2	2	18,745		0		373,003	N
	TOMERLIN,NW.(CONGL 4366)	PARKER		04-21-82	4366	1	1	8,017		41		123,907	
	TOMLIN (LAKE SAND)	EASTLAND	M	03-01-79	2700	1	1	4,818		101		64,858	
	TOT (GUNSIGHT)	THROCKMORTON		01-11-83	1135	5	0	0		0		106,790	
P	TOTO (BEND CONGL., LOWER)	PARKER		06-20-54	3864	41	30	501,889		539	F	21,710,194	N
P	TOTO(BEND CONGL. 5350)	PARKER		09-05-80	5344	6	5	127,253		112		1,056,782	
P	TOTO (CADDO CONGLOMERATE)	PARKER	M	06-20-54	3864	53	45	678,250		785	F	12,255,671	N
P	TOTO (CADDO LIME)	PARKER		06-11-51	3372	6	5	119,227		775	F	2,753,474	N
	TOTO (CADDO 1ST)	PARKER		07-09-57	2450	1	0	0		0		12,428	N
P	TOTO (LIME M-1)	PARKER		04-14-51	2854	14	9	137,441		121		4,728,298	N
P	TOTO (STRAWN)	PARKER		10-17-54	3110	16	6	83,355		114	F	2,170,867	N
A	TOTO (STRAWN, LOWER)	PARKER		05-12-83	4339	1	1	2,102		0		18,975	
P	TOTO, SOUTH (CADDO LIME)	PARKER		02-24-60	3714	3	1	20,948		31		496,437	N
	TOTO, SOUTH (LIME M-1)	PARKER		03-01-58	2828	2	2	25,043		45		513,641	N
	TOTO, SOUTH (STRAWN)	PARKER		05-26-58	2757	1	0	360		9		146,748	N
A	TOUCHE (GRAY)	CALLAHAN		09-08-83	3800	1	1	5,954		302		136,998	
A	TRACKER (CONGLOMERATE)	CALLAHAN		05-28-87	4553	1	0	8,423		0		8,423	
	TRAMMELL (CADDO)	STEPHENS		11-21-66	3243	4	1	18,940		0		927,234	N
	TRI CITATION (BEND CONGLOMERATE)	STEPHENS		11-17-87	3777	1	0	128		0		128	
	TRIANGLE -H- (UPPER GRAY)	COLEMAN		04-18-85	3341	2	1	57,305		198		267,961	
A	TRIANGLE -H- (LOWER GRAY)	COLEMAN		09-06-85	3384	1	0	20,485		789		91,300	
	TRICKHAM (CAPPS)	COLEMAN	M	08-12-81	925	10	3	4,297		0	F	249,737	
	TRICKHAM (CROSSCUT)	COLEMAN		05-16-78	819	26	17	32,787		0	F	787,060	
P	TRICKHAM (CROSSCUT, LO.)	COLEMAN		04-03-81	1060	27	15	60,560		0	F	842,305	
	TRICKHAM (FRY, UPPER)	BROWN		03-01-52	940	1	0	0		0		0	N
	TRICKHAM (JENNINGS)	COLEMAN		07-13-81	1192	1	1	1,509		0		31,666	
A	TRIPLE -H- (GRAY)	COLEMAN		12-02-82	3685	2	1	10,979		0		132,411	
	TRIPLE -H- (HOPE)	COLEMAN		07-01-81	2098	1	0	0		0		26,092	
	TROPIC (CONGL., LOWER)	STEPHENS		05-27-87	4083	1	1	9,382		2		17,451	
A	TUCKCO (CONGL.)	EASTLAND		06-05-84	3190	2	2	28,315		2,101		209,516	
A	TUGGLE (TANNEHILL	THROCKMORTON		05-17-77	361	2	0	234		0		15,123	
A	TULIE (DOG BEND)	COLEMAN	M	07-05-79	3164	7	3	31,857		163		167,469	
A	TULIE (GARDNER)	COLEMAN		04-28-78	3546	1	0	0		0		36,110	
P	TULLOS (CADDO)	STEPHENS		10-13-64	3258	31	26	223,172		0	F	4,284,601	N
A	TULLOS (DUFFER 4060)	STEPHENS		07-06-82	4000	3	3	68,709		2		230,973	
	TURKEY HILL (TANNEHILL)	HASKELL		08-01-85	1420	1	0	0		0		86	
	TURKEY HILL, W. (FRY)	HASKELL		10-15-86	1302	1	0	0		0		31	
	TURKEY RUN (UPPER GRAY)	COLEMAN		03-19-81	2590	1	0	0		0		96,797	
	TUWETTUWORK (GRAY)	COLEMAN		02-27-85	3877	1	0	0		0		25,032	
	ULMER (STRAWN)	ERATH		08-02-87	1725	1	1	11,925		4		11,925	
A	UNION HILL (STRAWN)	STEPHENS		01-24-79	1970	1	1	244		0		134,509	
	UNION HILL (STRAWN, 700)	PALO PINTO		04-15-83	702	1	0	0		0		25	
	UNITED WESTERN (JENNINGS LOWER)	COLEMAN		06-26-58	3435	1	1	12,065		0		164,999	N
A	USEX (ELLENBURGER)	COLEMAN		09-26-83	4502	1	0	0		0		39,974	
	USSERY (CADDO)	NOLAN		10-11-87	6495	1	0	0		0		0	
A	UTEX (GARDNER)	COLEMAN		06-15-56		2	0	0		0		43,936	N
P	VALERA (CROSSCUT)	COLEMAN		01-14-73	3400	5	4	76,724		26	F	2,362,264	
	VALERA (FRY, UPPER)	COLEMAN		00-00-00	2770	3	1	9,077		8	F	702,900	N
	VALERA (KING)	COLEMAN		02-12-76	1700	1	0	0		0		226,711	
P	VALERA (MORRIS)	COLEMAN		00-00-00	2885	3	1	4,182		0		170,594	N
A	VAN (MARBLE FALLS)	EASTLAND		12-01-84	3294	4	4	20,684		170	F	98,079	
	VANCANA (CONGLOMERATE)	STEPHENS		03-26-81	3784	1	0	19,497		0	F	93,207	
A	VAN DYKE (ATOKA)	PALO PINTO		11-09-77	2885	4	3	8,457		9		368,793	
	VAN DYKE (CISCO 600)	PALO PINTO		02-17-81	594	1	0	0		0		12,194	
	VAN DYKE (STRAWN)	PALO PINTO		01-07-78	2154	2	1	3,025		0		143,230	
A	VEALE (MARBLE FALLS)	STEPHENS		11-17-71	4028	9	9	477,818		2,566	F	5,279,080	
	VIEW (CISCO)	TAYLOR		00-00-00	2235	7	0	0		0		0	N
	VIEW (FLIPPEN LIMESTONE)	TAYLOR		00-00-00		2	0	0		0		0	N
	VIRGINIA FRANCES (CROSS CUT)	COLEMAN		10-04-85	2864	2	1	46,436		0	F	115,879	
P	W-B (CONGLOMERATE)	SHACKELFORD		04-01-75	4928	2	1	1,008		0		977,357	
P	W.G.C. (MARBLE FALLS)	PALO PINTO		04-30-84	3498	3	2	80,348		6		312,115	
	W.G.C. (STRAWN)	PALO PINTO		12-08-83	1615	6	2	8,936		0		60,699	
A	W.P. (CONGL.)	STEPHENS		08-22-85	3675	5	3	61,060		40		147,573	
A	W-R-H, NORTH (CADDO)	THROCKMORTON		03-05-81	4360	1	0	34,649		0		304,311	
A	WALDROP (STRAWN)	EASTLAND		08-22-83	1050	1	0	10		11		22,731	

RAILROAD COMMISSION OF TEXAS
OIL AND GAS DIVISION
GAS WELL GAS PRODUCTION AND HYDROCARBON LIQUIDS RECOVERED ON LEASES, BY FIELD, FOR 1987

RRC DISTRICT 7B

	FIELD NAME	COUNTY		DISCOVERY DATE	DEPTH (FEET)	TOTAL WELLS EOY	PROD WELLS EOY	TOTAL 1987 GROSS GAS (MCF)	PRODUCTION HYDROCARBON LIQ (BBLS)		CUMULATIVE GROSS GAS PRODUCTION TO 1-1-88 (MCF)	
	WALKER-BUCKLER (CADDO)	THROCKMORTON		08-28-86	4246	1	0	0	0		5,102	
	WALKER-DAVIS (CADDO)	STEPHENS		12-19-59	3052	1	1	1,219	0	F	164,119	N
A	WALKER-DAVIS (CONGL. 3850)	STEPHENS		10-11-78	3819	1	1	4,191	0		493,212	
A	WALKER-DAVIS (CONGL. 3960)	STEPHENS	M	08-18-75	3934	9	5	61,773	375		1,542,840	
P	WALKER-DAVIS (DUFFER LIME)	STEPHENS		02-01-59	4010	5	3	67,726	30		1,887,221	N
A	WALKER-DAVIS (DUFFER 3990)	STEPHENS		01-11-75	3991	1	1	35,139	45		206,942	
P	WALKER-DAVIS (MARBLE FALLS)	STEPHENS		07-20-55	3890	4	3	113,256	0	F	2,602,456	N
	WALTERS (4900 CONGL.)	PALO PINTO		06-01-75	4900	2	2	100,445	131		1,062,027	
	WALTMAN (DUFFER)	CALLAHAN		01-17-85	3747	1	0	2,416	0		40,954	
	WALTMAN-BISHOP (CADDO)	CALLAHAN		08-01-87	3114	1	1	11,516	68		11,516	
A	WARNER (GARDNER, LOWER)	COLEMAN		06-01-55	3050	1	1	16,090	190		72,334	N
A	WARREN (GARDNER)	EASTLAND		08-07-85	504	1	1	12	0		2,812	
A	WARREN-HENSLEY (MORRIS)	COLEMAN		07-04-84	2816	7	2	4,728	0		330,230	
	WATSON (CADDO)	PALO PINTO		02-18-81	3750	1	0	3,211	0		82,587	
	WATSON(STRAWN, LOWER)	PALO PINTO		10-11-80	2310	1	0	0	0		751	
	WATSON (CONGL)	THROCKMORTON		09-20-81	4606	1	0	0	0		0	
A	WATTS (GARDNER SAND)	NOLAN		11-15-71	5486	7	7	68,917	1,188	F	2,804,873	
P	WAYLAND	STEPHENS		00-00-00		10	7	38,693	0	F	498,436	N
	WAYLAND, NE. (STRAWN)	STEPHENS		04-10-80	1804	5	5	6,236	0		270,090	
P	WAYLAND, SE, (ATOKA CONGL)	STEPHENS		01-01-79	1900	2	1	13,566	0		751,558	
P	WAYLAND, SE (DUFFER LIME)	STEPHENS		01-01-79	1900	7	7	207,264	1,247		1,140,983	
P	WAYLAND, SE (DUFFER LIME, LOWER)	STEPHENS		05-05-86	4050	6	5	204,981	648		336,949	
	WEATHERFORD (ATOKA, MIDDLE)	PARKER		08-31-78	3876	6	3	13,724	0		328,897	
	WEATHERFORD (ATOKA UP.)	PARKER		10-18-66	2375	6	4	38,729	0		745,090	N
	WEATHERFORD (MARBLE FALLS)	PARKER		09-01-49	4543	2	1	3,149	0		271,857	N
P	WEATHERFORD (STRAWN)	PARKER		09-09-77	2798	35	23	204,837	7		9,502,154	
	WEATHERFORD (STRAWN A)	PARKER		02-01-79	2798	3	0	0	0		239,507	
	WEATHERFORD (1400)	PARKER		09-07-79	1415	1	1	9,932	0		265,061	
	WEATHERFORD, SE.(1900)	PARKER		05-25-81	1896	9	1	13,802	0		318,527	
	WEATHERFORD, SE (2150)	PARKER		01-26-78	2152	5	2	25,163	0		625,777	
	WEATHERFORD, SE (2200)	PARKER		04-05-79	2950	2	0	15	0		164,063	
A	WEATHERFORD, SW. (ATOKA)	PARKER		06-06-78	3607	5	0	359	0		91,215	
	WEATHERFORD, SW (ATOKA, LO)	PARKER		12-01-78	5240	1	0	6,109	0		175,056	
P	WEATHERFORD, SW. (STRAWN)	PARKER		04-03-78	2467	23	17	146,889	0		2,926,668	
	WEATHERFORD, SW. (1000)	PARKER		07-28-78	1045	1	1	250	0		17,556	
	WEATHERFORD, SW.(2900)	PARKER		07-12-79	2922	2	0	1,774	0		123,390	
	WEATHERFORD, SW (3000)	PARKER		10-13-78	3012	4	4	18,765	0		447,595	
	WEATHERFORD, WEST (ATOKA)	PARKER		12-01-78	3811	4	4	30,347	0		211,409	
	WEED VALLEY (900)	COMANCHE		10-22-79	920	2	2	6,651	34		84,155	
A	WEED VALLEY (MARBLE FALLS)	COMANCHE		02-14-85	2686	6	6	24,216	53		88,813	
	WEENEDA	BROWN		11-04-79	780	3	0	313	0	F	3,720	
	WEILLAN(STRAWN)	PARKER		02-01-81	2790	1	0	14,879	30		191,407	
	WELDON (3900)	PALO PINTO		07-01-85	3941	1	1	1,166	23		1,166	
A	WELLS (CONGLOMERATE)	EASTLAND		04-12-84	3791	1	0	0	0		97,749	
P	WESTICO (MORAN)	CALLAHAN		11-13-83	3424	3	2	20,058	0		354,606	
A	WESTSTAR (FRY)	COLEMAN		03-04-82	1005	1	0	0	0		11,722	
P	WHISKEY FLAT (LOWER ATOKA)	PARKER		04-17-79	5089	10	10	66,312	72		990,270	
	WHISTLER BEND (CADDO)	SHACKELFORD		03-12-85	4721	1	1	101,671	0		225,504	
P	WHITT (BIG SALINE)	PARKER		02-01-75	5120	5	4	50,690	66		1,910,165	
	WHITT (4000)	PARKER		10-23-74	4159	3	1	19,934	11	F	491,820	
A	WHITTLES (CADDO)	COMANCHE		08-17-85	2830	1	1	19,030	0		21,743	
P	WILBAR (1600)	PALO PINTO		03-01-79	4000	4	3	32,418	0		375,090	
	WILD CANYON (DUFFER LIME)	STEPHENS		07-12-86	3563	1	0	4,024	1		5,082	
A	WILES (CONGL. 3450)	STEPHENS		01-01-60	3465	1	1	15,297	0		663,373	N
A	WILLIAM & JACK	STEPHENS		12-03-86	4065	1	1	48,891	845		53,239	
	WILLIAMS (CADDO)	CALLAHAN		11-01-78		2	1	26,778	0		803,144	
A	WILLIAMS (MARBLE FALLS)	BROWN		06-01-84	2850	11	9	115,993	695		463,864	
	WILLIE MAE (2ND CONGL)	PALO PINTO		03-02-81	3711	2	0	11,755	2		493,345	
P	WILLIE MAE (3RD CONGL)	PALO PINTO		08-01-81	3977	3	2	109,579	832		770,906	
	WILLMAN (BIG SALINE)	ERATH		12-12-79	3235	1	0	0	0		117,021	
	WINDHAM (CADDO)	SHACKELFORD		12-28-83	4162	1	1	23,011	0		135,428	
	WINDHAM (HOPE SAND)	SHACKELFORD		06-06-85	1566	1	0	0	0		2,837	
P	WINDHAM (MISS. 4850)	SHACKELFORD	M	01-15-85	4852	2	1	43,017	0		99,084	
P	WINDHAM, NORTH (MORRIS)	SHACKELFORD		01-14-53	3427	7	6	87,821	0		7,486,312	N
A	WINDHAM, WEST (PALO PINTO SD)	SHACKELFORD		08-22-87	3154	1	0	0	0		0	
A	WINDHAM, WEST (3400)	CALLAHAN	M	10-28-50	3446	2	0	1,602	0		298,942	N
A	WINFREY (BLAKE SD.)	BROWN		01-01-77	1098	4	0	0	0		22,634	
	WINSTON (STRAWN 2340)	STEPHENS		02-12-79	2330	1	1	2,308	0		89,499	
	WINSTON RANCH (BIG SALINE)	PARKER		08-08-75	4714	12	6	41,210	0		987,102	
A	WOLF (SERRATT)	COLEMAN		06-24-82	1392	3	0	0	0		101,098	
A	WOLF (SERRATT LOWER)	COLEMAN		11-20-82	1428	1	0	0	0		13,646	
	WOLFGONG (STRAWN)	PALO PINTO		09-05-82	2688	1	1	830	0		55,175	
	WOODFIN (MARBLE FALLS)	PARKER		01-01-85	5504	1	1	15,670	0		75,433	
	WOODSON (GUNSIGHT)	THROCKMORTON		05-10-81	985	3	0	85	0		50,964	
A	WOOLFOLK (MARBLE FALLS)	SHACKELFORD		08-16-55	3982	1	1	11,291	0		317,089	N
	WORLEY (STRAWN)	PARKER	M	09-13-78	1587	2	1	11,887	6		168,818	
P	WORSHAM-ATKINS (STRAWN)	PARKER		11-05-83	1541	14	8	70,365	0		706,767	
	XLT (DUFFER)	COLEMAN		01-25-85	2974	1	1	4,031	60		32,676	
	X-RAY (MARBLE FALLS)	ERATH		02-06-20	3146	93	85	765,212	200		31,838,551	N
	X-RAY (RANGER)	ERATH		10-10-49	3167	1	0	0	0		197,728	N
	X-RAY (RANGER 3130)	ERATH		04-02-64	3133	1	1	5,266	59		186,770	N
	X-RAY S.(MARBLE FALLS)	ERATH		10-22-79	3571	2	2	12,866	0		135,337	
	YATES (CONGLOMERATE)	STEPHENS		06-14-84	3958	1	0	30	0		18,641	
A	YEATS (CONGLOMERATE)	PALO PINTO		02-01-85	3506	3	2	20,273	64		95,691	
A	YOUNG (MISS.)	SHACKELFORD		09-01-74	4637	1	1	9,778	0		69,929	
	ZENO (MORRIS)	COLEMAN		09-16-55	2600	1	0	35,888	0		598,247	N
	ZOURETTE (MARBLE FALLS	COMANCHE		12-01-75	2820	7	1	5,178	0		645,637	
	ZOURETTE, N (MARBLE FALLS)	COMANCHE		06-23-80	2762	6	1	15,606	0		951,618	
A	ZULA (JENNINGS)	COLEMAN		11-10-80	3016	1	0	0	0		33,946	
	ZULA (KING)	COLEMAN		01-20-83	1520	2	2	649	0		146,483	
	DISTRICT TOTAL 1674					8,938	5,491	88,562,690	282,444		1,413,286,515	

GAS WELL GAS PRODUCTION AND HYDROCARBON LIQUIDS RECOVERED ON LEASES, BY FIELD, FOR 1987

RRC DISTRICT 7B

	FIELD NAME	COUNTY		DISCOVERY DATE	DEPTH (FEET)	TOTAL WELLS EOY	PROD WELLS EOY	TOTAL 1987 PRODUCTION GROSS GAS (MCF)		HYDROCARBON LIQ (BBLS)		CUMULATIVE GROSS GAS PRODUCTION TO 1-1-88 (MCF)	
A	TEE JAY (3700)	EASTLAND		01-18-85	3662	2	1	10,117		29		63,337	
P	TEE JAY (3750)	EASTLAND		11-01-78	2700	12	8	60,773		107	F	2,819,227	
A	TEE JAY (3900)	EASTLAND		01-18-85	3895	6	6	16,198		44		35,112	
P	TEE JAY, N. (CONGL.)	EASTLAND		06-20-83	3700	2	2	41,489		0		328,920	
A	TEMPLETON (GRAY)	COLEMAN		00-00-00		2	2	37,633		13		1,417,225	N
	TEXOLINE (MARBLE FALLS)	ERATH		09-28-62	3412	3	0	0		0		6,915	N
A	THEO JIREH (CADDO REEF, UPPER)	EASTLAND		04-18-84	2610	4	0	7,445		23	F	374,837	
A	THORNTON, SOUTH (CAPPS LIME)	TAYLOR	M	01-04-59	4353	2	2	9,878		63		403,340	N
	THORP SPRINGS (BONNIE SAND)	HOOD		05-01-73	533	3	2	1,910		0		23,758	
	THREE ACRES, SOUTH (GARDNER)	CALLAHAN		11-17-62	3823	1	0	0		0		590	N
	THREE MUSKATEERS(CONGL.,UPPER	PALO PINTO		12-18-79	3561	1	1	7,116		178		143,897	
	THREE WAY (DUFFER)	EASTLAND		03-01-82	3596	1	1	20,370		437		155,103	
P	THRIFTY (MARBLE FALLS)	BROWN		02-07-46	2326	7	6	15,010		0		941,900	N
P	THRIFTY, S. (CHAPPEL REEF)	BROWN		06-06-83	2277	20	11	231,456		872		1,039,747	
	THROCKMORTON (FRYE SAND)	THROCKMORTON		03-11-87	274	1	1	3,464		0		3,464	
	THROCKMORTON, SW. (COLEMAN JUNC.	THROCKMORTON		06-01-79	2522	1	0	0		0		5,348	
	THROCKMORTON, SW (FLIPPEN)	THROCKMORTON		06-01-79	2522	1	1	1,304		0		143,565	
	THROCKMORTON, SW (STOCKWEATHER	THROCKMORTON		06-01-79	2522	3	0	4,502		0		69,400	
A	THROCKMORTON COUNTY REGULAR	THROCKMORTON		04-24-85	230	5	3	9,992		29		20,807	
	THROCKMORTON COUNTY REGULAR(GAS)	THROCKMORTON		01-15-58	2522	116	45	310,524		52	F	3,765,946	N
	THUNDERCLOUD (GRAY SAND)	COLEMAN		11-07-81	3472	1	0	618		0		113,634	
	THURBER LAKE (CONGL.)	ERATH		01-11-80	3219	9	7	246,640		0	F	715,653	
	THURBER RANCH (CONGL.)	ERATH		09-04-86	3214	1	0	16,195		0		16,195	
	TILTON (HOPE,UPPER)	CALLAHAN		05-07-79	1503	1	0	0		0		47,057	
P	TIM MITCHELL (5300 CONGL.)	PARKER		05-06-81	5332	4	4	310,421		216	F	1,172,483	
	TIMMONS (CADDO)	PARKER		06-12-80	2690	1	1	17,164		0		143,904	
A	TIN CUP (CADDO)	EASTLAND		03-30-78	3114	9	0	17,052		0		1,103,513	
A	TINDALL (STRAWN)	EASTLAND		09-10-79	1417	1	1	2,970		0		90,184	
	TINTOP (ATOKA)	PARKER		12-01-76	3851	4	3	23,439		0		376,507	
P	TINTOP (STRAWN)	PARKER		07-29-76	1183	7	1	9,869		0		275,161	
	TINTOP, E. (4950)	PARKER	M	10-16-61	4900	2	0	0		0		0	N
	TIN TOP LIME (1650)	PARKER		12-01-85	1614	4	3	26,404		0		77,207	
	TIPTON (CADDO, UPPER)	STEPHENS		05-01-61	3540	2	2	33,795		106		392,261	N
	TOBY J. (250)	STEPHENS		12-02-43	1900	1	0	0		0		5,493	N
	TOLBERT (CADDO)	STEPHENS		00-00-00	3160	2	2	18,745		0		373,003	N
	TOMERLIN,NW.(CONGL 4366)	PARKER		04-21-82	4366	1	1	8,017		41		123,907	
	TOMLIN (LAKE SAND)	EASTLAND	M	03-01-79	2700	1	1	4,818		101		64,858	
	TOT (GUNSIGHT)	THROCKMORTON		01-11-83	1135	5	0	0		0		106,790	
P	TOTO (BEND CONGL., LOWER)	PARKER		06-20-54	3864	41	30	501,889		539	F	21,710,194	N
P	TOTO(BEND CONGL. 5350)	PARKER		09-05-80	5344	6	5	127,253		112		1,056,782	
P	TOTO (CADDO CONGLOMERATE)	PARKER	M	06-20-54	3864	53	45	678,250		785	F	12,255,671	N
P	TOTO (CADDO LIME)	PARKER		06-11-51	3372	6	5	119,227		775	F	2,753,474	N
	TOTO (CADDO 1ST)	PARKER		07-09-57	2450	1	0	0		0		12,428	N
P	TOTO (LIME M-1)	PARKER		04-14-51	2854	14	9	137,441		121		4,728,298	N
P	TOTO (STRAWN)	PARKER		10-17-54	3110	16	6	83,355		114	F	2,170,867	N
A	TOTO (STRAWN, LOWER)	PARKER		05-12-83	4339	1	1	2,102		0		18,975	
P	TOTO, SOUTH (CADDO LIME)	PARKER		02-24-60	3714	3	1	20,948		31		496,437	N
	TOTO, SOUTH (LIME M-1)	PARKER		03-01-58	2828	2	2	25,043		45		513,641	N
	TOTO, SOUTH (STRAWN)	PARKER		05-26-58	2757	1	0	360		9		146,748	N
A	TOUCHE (GRAY)	CALLAHAN		09-08-83	3800	1	1	5,954		302		136,998	
A	TRACKER (CONGLOMERATE)	CALLAHAN		05-28-87	4553	1	0	8,423		0		8,423	
	TRAMMELL (CADDO)	STEPHENS		11-21-66	3243	4	1	18,940		0		927,234	N
	TRI CITATION (BEND CONGLOMERATE)	STEPHENS		11-17-87	3777	1	0	128		0		128	
	TRIANGLE -H- (UPPER GRAY)	COLEMAN		04-18-85	3341	2	1	57,305		198		267,961	
A	TRIANGLE -H- (LOWER GRAY)	COLEMAN		09-06-85	3384	1	0	20,485		789		91,300	
	TRICKHAM (CAPPS)	COLEMAN	M	08-12-81	925	10	3	4,297		0	F	249,737	
	TRICKHAM (CROSSCUT)	COLEMAN		05-16-78	819	26	17	32,787		0	F	787,060	
P	TRICKHAM (CROSSCUT, LO.)	COLEMAN		04-03-81	1060	27	15	60,560		0	F	842,305	
	TRICKHAM (FRY, UPPER)	BROWN		03-01-52	940	1	0	0		0		0	N
	TRICKHAM (JENNINGS)	COLEMAN		07-13-81	1192	1	1	1,509		0		31,666	
A	TRIPLE -H- (GRAY)	COLEMAN		12-02-82	3685	2	1	10,979		0		132,411	
	TRIPLE -H- (HOPE)	COLEMAN		07-01-81	2098	1	0	0		0		26,092	
	TROPIC (CONGL., LOWER)	STEPHENS		05-27-87	4083	1	1	9,382		2		17,451	
A	TUCKCO (CONGL.)	EASTLAND		06-05-84	3190	2	2	28,315		2,101		209,516	
A	TUGGLE (TANNEHILL	THROCKMORTON		05-17-77	361	2	0	234		0		15,123	
A	TULIE (DOG BEND)	COLEMAN	M	07-05-79	3164	7	3	31,857		163		167,469	
A	TULIE (GARDNER)	COLEMAN		04-28-78	3546	1	0	0		0		36,110	
P	TULLOS (CADDO)	STEPHENS		10-13-64	3258	31	26	223,172		0	F	4,284,601	N
A	TULLOS (DUFFER 4060)	STEPHENS		07-06-82	4000	3	3	68,709		2		230,973	
	TURKEY HILL (TANNEHILL)	HASKELL		08-01-85	1420	1	0	0		0		86	
	TURKEY HILL, W. (FRY)	HASKELL		10-15-86	1302	1	0	0		0		31	
	TURKEY RUN (UPPER GRAY)	COLEMAN		03-19-81	2590	1	0	0		0		96,797	
	TUWETTUWORK (GRAY)	COLEMAN		02-27-85	3877	1	0	0		0		25,032	
	ULMER (STRAWN)	ERATH		08-02-87	1725	1	1	11,925		4		11,925	
A	UNION HILL (STRAWN)	STEPHENS		01-24-79	1970	1	1	244		0		134,509	
	UNION HILL (STRAWN, 700)	PALO PINTO		04-15-83	702	1	0	0		0		25	
	UNITED WESTERN (JENNINGS LOWER)	COLEMAN		06-26-58	3435	1	1	12,065		0		164,999	N
A	USEX (ELLENBURGER)	COLEMAN		09-26-83	4502	1	0	0		0		39,974	
	USSERY (CADDO)	NOLAN		10-11-87	6495	1	0	0		0		0	
A	UTEX (GARDNER)	COLEMAN		06-15-56		2	0	0		0		43,936	N
P	VALERA (CROSSCUT)	COLEMAN		01-14-73	3400	5	4	76,724		26	F	2,362,264	
	VALERA (FRY, UPPER)	COLEMAN		00-00-00	2770	3	1	9,077		8	F	702,900	N
	VALERA (KING)	COLEMAN		02-12-76	1700	1	0	0		0		226,711	
P	VALERA (MORRIS)	COLEMAN		00-00-00	2885	3	1	4,182		0		170,594	N
A	VAN (MARBLE FALLS)	EASTLAND		12-01-84	3294	4	4	20,684		170	F	98,079	
	VANCANA (CONGLOMERATE)	STEPHENS		03-26-81	3784	1	0	19,497		0	F	93,207	
A	VAN DYKE (ATOKA)	PALO PINTO		11-09-77	2885	4	3	8,457		9		368,793	
	VAN DYKE (CISCO 600)	PALO PINTO		02-17-81	594	1	0	0		0		12,194	
	VAN DYKE (STRAWN)	PALO PINTO		01-07-78	2154	2	1	3,025		0		143,230	
A	VEALE (MARBLE FALLS)	STEPHENS		11-17-71	4028	9	9	477,818		2,566	F	5,279,080	
	VIEW (CISCO)	TAYLOR		00-00-00	2235	7	0	0		0		0	N
	VIEW (FLIPPEN LIMESTONE)	TAYLOR		00-00-00		2	0	0		0		0	N
	VIRGINIA FRANCES (CROSS CUT)	COLEMAN		10-04-85	2864	2	1	46,436		0	F	115,879	
P	W-B (CONGLOMERATE)	SHACKELFORD		04-01-75	4928	2	1	1,008		0		977,357	
P	W.G.C. (MARBLE FALLS)	PALO PINTO		04-30-84	3498	3	2	80,348		6		312,115	
	W.G.C. (STRAWN)	PALO PINTO		12-08-83	1615	6	2	8,936		0		60,699	
A	W.P. (CONGL.)	STEPHENS		08-22-85	3675	5	3	61,060		40		147,573	
A	W-R-H, NORTH (CADDO)	THROCKMORTON		03-05-81	4360	1	0	34,649		0		304,311	
A	WALDROP (STRAWN)	EASTLAND		08-22-83	1050	1	0	10		11		22,731	

RAILROAD COMMISSION OF TEXAS
OIL AND GAS DIVISION
GAS WELL GAS PRODUCTION AND HYDROCARBON LIQUIDS RECOVERED ON LEASES, BY FIELD, FOR 1987

RRC DISTRICT 7B

	FIELD NAME	COUNTY		DISCOVERY DATE	DEPTH (FEET)	TOTAL WELLS EOY	PROD WELLS EOY	TOTAL 1987 PRODUCTION GROSS GAS (MCF)	HYDROCARBON LIQ (BBLS)		CUMULATIVE GROSS GAS PRODUCTION TO 1-1-88 (MCF)	
	WALKER-BUCKLER (CADDO)	THROCKMORTON		08-28-86	4246	1	0	0	0		5,102	
	WALKER-DAVIS (CADDO)	STEPHENS		12-19-59	3052	1	1	1,219	0	F	164,119	N
A	WALKER-DAVIS (CONGL. 3850)	STEPHENS		10-11-78	3819	1	1	4,191	0		493,212	
A	WALKER-DAVIS (CONGL. 3960)	STEPHENS	M	08-18-75	3934	9	5	61,773	375		1,542,840	
P	WALKER-DAVIS (DUFFER LIME)	STEPHENS		02-01-59	4010	5	3	67,726	30		1,887,221	N
A	WALKER-DAVIS (DUFFER 3990)	STEPHENS		01-11-75	3991	1	1	35,139	45		206,942	
P	WALKER-DAVIS (MARBLE FALLS)	STEPHENS		07-20-55	3890	4	3	113,256	0	F	2,602,456	N
	WALTERS (4900 CONGL.)	PALO PINTO		06-01-75	4900	2	2	100,445	131		1,062,027	
	WALTMAN (DUFFER)	CALLAHAN		01-17-85	3747	1	0	2,416	0		40,954	
	WALTMAN-BISHOP (CADDO)	CALLAHAN		08-01-87	3114	1	1	11,516	68		11,516	
A	WARNER (GARDNER, LOWER)	COLEMAN		06-01-55	3050	1	1	16,090	190		72,334	N
A	WARREN (GARDNER)	EASTLAND		08-07-85	504	1	1	12	0		2,812	
A	WARREN-HENSLEY (MORRIS)	COLEMAN		07-04-84	2816	7	2	4,728	0		330,230	
	WATSON (CADDO)	PALO PINTO		02-18-81	3750	1	0	3,211	0		82,587	
	WATSON(STRAWN, LOWER)	PALO PINTO		10-11-80	2310	1	0	0	0		751	
	WATSON (CONGL)	THROCKMORTON		09-20-81	4606	1	0	0	0		0	
A	WATTS (GARDNER SAND)	NOLAN		11-15-71	5486	7	7	68,917	1,188	F	2,804,873	
P	WAYLAND	STEPHENS		00-00-00		10	7	38,693	0	F	498,436	N
	WAYLAND, NE. (STRAWN)	STEPHENS		04-10-80	1804	5	5	6,236	0		270,090	
P	WAYLAND, SE. (ATOKA CONGL)	STEPHENS		01-01-79	1900	2	1	13,566	0		751,558	
P	WAYLAND, SE (DUFFER LIME)	STEPHENS		01-01-79	1900	7	7	207,264	1,247		1,140,983	
P	WAYLAND, SE (DUFFER LIME, LOWER)	STEPHENS		05-05-86	4050	6	5	204,981	648		338,949	
	WEATHERFORD (ATOKA, MIDDLE)	PARKER		08-31-78	3876	6	3	13,724	0		328,897	
	WEATHERFORD (ATOKA UP.)	PARKER		10-18-66	2375	6	4	38,729	0		745,090	N
	WEATHERFORD (MARBLE FALLS)	PARKER		09-01-49	4543	2	1	3,149	0		271,857	N
P	WEATHERFORD (STRAWN)	PARKER		09-09-77	2798	35	23	204,837	7		9,502,154	
	WEATHERFORD (STRAWN A)	PARKER		02-01-79	2798	3	0	0	0		239,507	
	WEATHERFORD (1400)	PARKER		09-07-79	1415	1	1	9,932	0		265,061	
	WEATHERFORD, SE.(1900)	PARKER		05-25-81	1896	9	1	13,802	0		318,527	
	WEATHERFORD, SE (2150)	PARKER		01-26-78	2152	5	2	25,163	0		625,777	
	WEATHERFORD, SE (2200)	PARKER		04-05-79	2950	2	0	15	0		164,063	
A	WEATHERFORD, SW. (ATOKA)	PARKER		06-06-78	3607	5	0	359	0		91,215	
	WEATHERFORD, SW (ATOKA, LO)	PARKER		12-01-78	5240	1	0	6,109	0		175,056	
P	WEATHERFORD, SW. (STRAWN)	PARKER		04-03-78	2467	23	17	146,889	0		2,926,668	
	WEATHERFORD, SW. (1000)	PARKER		07-28-78	1045	1	1	250	0		17,556	
	WEATHERFORD, SW.(2900)	PARKER		07-12-79	2922	2	0	1,774	0		123,390	
	WEATHERFORD, SW (3000)	PARKER		10-13-78	3012	4	4	18,765	0		447,595	
	WEATHERFORD, WEST (ATOKA)	PARKER		12-01-78	3811	4	4	30,347	0		211,409	
	WEED VALLEY (900)	COMANCHE		10-22-79	920	2	2	6,651	34		84,155	
A	WEED VALLEY (MARBLE FALLS)	COMANCHE		02-14-85	2686	6	6	24,216	53		88,813	
	WEENEDA	BROWN		11-04-79	780	3	0	313	0	F	3,720	
	WEILLAN(STRAWN)	PARKER		02-01-81	2790	1	0	14,879	30		191,407	
	WELDON (3900)	PALO PINTO		07-01-85	3941	1	1	1,166	23		1,166	
A	WELLS (CONGLOMERATE)	EASTLAND		04-12-84	3791	1	0	0	0		97,749	
P	WESTICO (MORAN)	CALLAHAN		11-13-83	3424	3	2	20,058	0		354,606	
A	WESTSTAR (FRY)	COLEMAN		03-04-82	1005	1	0	0	0		11,722	
P	WHISKEY FLAT (LOWER ATOKA)	PARKER		04-17-79	5089	10	10	66,312	72		990,270	
	WHISTLER BEND (CADDO)	SHACKELFORD		03-12-85	4721	1	1	101,671	0		225,504	
P	WHITT (BIG SALINE)	PARKER		02-01-75	5120	5	4	50,690	66		1,910,165	
	WHITT (4000)	PARKER		10-23-74	4159	3	1	19,934	11	F	491,820	
A	WHITTLES (CADDO)	COMANCHE		08-17-85	2830	1	1	19,030	0		21,743	
P	WILBAR (1600)	PALO PINTO		03-01-79	4000	4	3	32,418	0		375,090	
	WILD CANYON (DUFFER LIME)	STEPHENS		07-12-86	3563	1	0	4,024	1		5,082	
A	WILES (CONGL. 3450)	STEPHENS		01-01-60	3465	1	1	15,297	0		663,373	N
A	WILLIAM & JACK	STEPHENS		12-03-86	4065	1	1	48,891	845		53,239	
	WILLIAMS (CADDO)	CALLAHAN		11-01-78		2	1	26,778	0		803,144	
A	WILLIAMS (MARBLE FALLS)	BROWN		06-01-84	2850	11	9	115,993	695		463,864	
	WILLIE MAE (2ND CONGL)	PALO PINTO		03-02-81	3711	2	0	11,755	2		493,345	
P	WILLIE MAE (3RD CONGL)	PALO PINTO		08-01-81	3977	3	2	109,579	832		770,906	
	WILLMAN (BIG SALINE)	ERATH		12-12-79	3235	1	0	0	0		117,021	
	WINDHAM (CADDO)	SHACKELFORD		12-28-83	4162	1	1	23,011	0		135,428	
	WINDHAM (HOPE SAND)	SHACKELFORD		06-06-85	1566	1	0	0	0		2,837	
P	WINDHAM (MISS. 4850)	SHACKELFORD	M	01-15-85	4852	2	1	43,017	0		99,084	
P	WINDHAM, NORTH (MORRIS)	SHACKELFORD		01-14-53	3427	7	6	87,821	0		7,486,312	N
A	WINDHAM, WEST (PALO PINTO SD)	SHACKELFORD		08-22-87	3154	1	0	0	0		0	
A	WINDHAM, WEST (3400)	CALLAHAN	M	10-28-50	3446	2	0	1,602	0		298,942	N
A	WINFREY (BLAKE SD.)	BROWN		01-01-77	1098	4	0	0	0		22,634	
	WINSTON (STRAWN 2340)	STEPHENS		02-12-79	2330	1	1	2,308	0		89,499	
	WINSTON RANCH (BIG SALINE)	PARKER		08-08-75	4714	12	6	41,210	0		987,102	
A	WOLF (SERRATT)	COLEMAN		06-24-82	1392	3	0	0	0		101,098	
A	WOLF (SERRATT LOWER)	COLEMAN		11-20-82	1428	1	0	0	0		13,646	
	WOLFGONG (STRAWN)	PALO PINTO		09-05-82	2688	1	1	830	0		55,175	
	WOODFIN (MARBLE FALLS)	PARKER		01-01-85	5504	1	1	15,670	0		75,433	
	WOODSON (GUNSIGHT)	THROCKMORTON		05-10-81	985	3	0	85	0		50,964	
A	WOOLFOLK (MARBLE FALLS)	SHACKELFORD		08-16-55	3982	1	1	11,291	0		317,089	N
	WORLEY (STRAWN)	PARKER	M	09-13-78	1587	2	1	11,887	6		168,818	
P	WORSHAM-ATKINS (STRAWN)	PARKER		11-05-83	1541	14	8	70,365	0		706,767	
	XLT (DUFFER)	COLEMAN		01-25-85	2974	1	1	4,031	60		32,676	
	X-RAY (MARBLE FALLS)	ERATH		02-06-20	3146	93	85	765,212	200		31,838,551	N
	X-RAY (RANGER)	ERATH		10-10-49	3167	1	0	0	0		197,728	N
	X-RAY (RANGER 3130)	ERATH		04-02-64	3133	1	1	5,266	59		186,770	N
	X-RAY S.(MARBLE FALLS)	ERATH		10-22-79	3571	2	2	12,866	0		135,337	
	YATES (CONGLOMERATE)	STEPHENS		06-14-84	3958	1	0	30	0		18,641	
A	YEATS (CONGLOMERATE)	PALO PINTO		02-01-85	3506	3	2	20,273	64		95,691	
A	YOUNG (MISS.)	SHACKELFORD		09-01-74	4637	1	1	9,778	0		69,929	
	ZENO (MORRIS)	COLEMAN		09-16-55	2600	1	0	35,888	0		598,247	N
	ZOURETTE (MARBLE FALLS	COMANCHE		12-01-75	2820	7	1	5,178	0		645,637	
	ZOURETTE, N (MARBLE FALLS)	COMANCHE		06-23-80	2762	6	1	15,606	0		951,618	
A	ZULA (JENNINGS)	COLEMAN		11-10-80	3016	1	0	0	0		33,946	
	ZULA (KING)	COLEMAN		01-20-83	1520	2	2	649	0		146,483	
	DISTRICT TOTAL 1674					8,938	5,491	88,562,690	282,444		1,413,286,515	

GAS WELL GAS PRODUCTION AND HYDROCARBON LIQUIDS RECOVERED ON LEASES, BY FIELD, FOR 1987

RRC DISTRICT 7C

	FIELD NAME	COUNTY		DISCOVERY DATE	DEPTH (FEET)	TOTAL WELLS EOY	PROD WELLS EOY	TOTAL 1987 PRODUCTION GROSS GAS (MCF)	HYDROCARBON LIQ (BBLS)		CUMULATIVE GROSS GAS PRODUCTION TO 1-1-88 (MCF)	
	WILDCAT			01-15-70	964	0	0	0	0		59,970	
	AMN (HARKEY)	TOM GREEN		02-26-85	4260	2	1	56,390	117		188,724	
A	ADAMC (DEVONIAN)	UPTON		01-24-53	10490	2	0	0	0		45,336,563	N
	ADAMS (CANYON SAND)	SUTTON		12-02-75	2904	2	0	0	0		260,540	
P	ADAMS-BAGGETT RANCH (CANYON SD.)	CROCKETT		02-01-69	5089	216	194	1,393,762	2	F	17,715,799	N
	ADDIE (PENN)	CROCKETT		05-25-82	8505	1	1	6,228	0	F	38,825	
P	ALDWELL RANCH (CANYON)	SUTTON	M	05-01-72	7170	117	83	3,622,831	259	F	88,563,595	
	ALLCORN (FRY, LO.)	RUNNELS		11-18-81	3531	2	1	27,854	0		90,305	
P	ALLISON (DETRITAL)	TERRELL		07-10-73	9394	8	5	109,031	968		4,848,315	
	ALLISON (DETRITAL -B-)	TERRELL		03-26-77	9246	1	1	94,081	1,771		883,355	
	ALLISON (DEVONIAN)	TERRELL		11-01-76	10718	4	3	51,850	425		464,052	
	ALLISON, SOUTH (DETRITAL)	TERRELL		07-22-75	10520	1	1	18,510	0		336,341	
P	AMACKER-TIPPETT (DEVONIAN)	UPTON		09-24-55	10900	18	15	1,414,447	49,519	F	52,319,614	N
A	AMACKER-TIPPETT (STRAWN)	UPTON		11-17-78	9826	2	1	127,477	1,082		744,285	
	AMACKER-TIPPETT (STRAWN LO)	UPTON		08-01-70	12241	1	1	17,853	140	F	584,504	
	AMACKER-TIPPETT, E. (DEVONIAN)	UPTON		05-02-80	11693	1	0	746	547		138,485	
A	AMACKER-TIPPETT, S. (BEND)	UPTON		05-04-83	9528	1	1	11,794	0		87,248	
A	AMACKER-TIPPETT, SE(BEND 10600)	UPTON		03-25-66	10637	1	1	73,895	0		298,222	N
A	AMACKER-TIPPETT, SW (9000)	UPTON		04-07-79	8951	1	0	6	0		51,321	
	AMACKER-TIPPETT, W. (BEND)	UPTON		03-18-80	10666	1	0	0	0		0	
P	AMERICAN (CANYON)	CROCKETT		05-23-75	7939	41	38	225,852	283	F	2,281,132	
A	AMERICAN (SPRABERRY A)	CROCKETT		08-15-80	3351	2	2	36,938	0	F	307,947	
A	AMERICAN (SPRABERRY B)	CROCKETT		09-18-80	4042	3	3	4,584	0	F	27,664	
A	ANDREW A. (CANYON)	IRION		05-13-77	8320	48	47	1,382,424	15,635	F	5,768,165	
	ANGUS (CANYON)	CROCKETT		06-19-76	7902	2	2	24,722	45	F	135,172	
	ANGUS (STRAWN)	CROCKETT		03-06-62	8664	2	2	13,602	0	F	1,828,790	N
A	ARLEDGE (PENN SAND)	COKE		09-18-86	5332	1	1	12,362	0		15,794	
	ARLENE	SCHLEICHER		09-30-83	4744	4	2	75,250	57		381,439	
	ARLENE (HARKEY)	SCHLEICHER		04-19-85	4580	1	1	2,138	0		8,525	
	ATRICE (STRAWN LIME)	TOM GREEN		10-15-63	5248	1	0	203,085	1,579		306,046	N
P	BAGGETT (CANYON)	CROCKETT		03-28-64	7570	2	2	44,411	0		611,731	N
	BAGGETT (CLEAR FORK)	CROCKETT		01-30-78	2565	1	1	710	0		78,494	
A	BAKER RANCH (CANYON)	IRION		03-22-76	6970	20	19	414,646	9,046	F	8,662,198	
	BALLINGER, N. (JENNINGS SAND)	RUNNELS		11-18-85	3968	1	1	18,498	28		61,833	
A	BALLINGER WEST (GARDNER)	RUNNELS		06-28-81	4026	2	0	0	0		318,771	
A	BALLINGER, WEST (JENNINGS)	RUNNELS		07-17-82	3600	4	0	0	0		430,770	
P	BAR-F (CROSS CUT)	MENARD		06-10-77	1850	6	6	129,895	0		1,249,617	
A	BARNHART	REAGAN		08-21-41	9008	1	0	2,050	293		556,999	N
A	BASS (CANYON)	KIMBLE		08-12-80	1858	1	0	0	0		16,613	
A	BEDDO, N. (PALO PINTO)	RUNNELS		01-17-64	3319	1	0	0	0		25,139	N
P	BENEDUM (FUSSELMAN)	UPTON		08-30-48	10850	9	6	171,253	1,882	F	9,502,792	N
	BENEDUM (PENNSYLVANIAN)	UPTON	M	12-23-48	11440	1	1	162,711	558		2,769,617	N
A	BENEDUM (SPRABERRY)	UPTON		12-12-47	7593	1	1	6,829	0		620,241	N
P	BENEDUM, NE. (BEND LIME)	REAGAN		02-27-75	10474	3	3	110,297	701	F	5,385,564	
	BENOIT (GARDNER, GAS)	RUNNELS		02-10-78	3748	1	1	6,321	0		256,603	
	BERNARD (CAPPS, UPPER)	RUNNELS		03-31-82	3450	1	0	0	0		34,362	
	BERNARD (FRY, LO.)	RUNNELS		01-06-82	3570	3	2	10,207	0		261,432	
A	BERNARD (GARDNER, LOWER)	RUNNELS		07-30-79	3766	3	1	1,458	24		98,904	
A	BIG ED (GARDNER LIME)	RUNNELS		07-31-82	3930	1	0	0	0		0	
	BIG LAKE (STRAWN)	REAGAN		11-15-55	8214	2	2	78,347	254	F	3,662,409	N
A	BIG LAKE, N. (FUSSELMAN)	REAGAN		01-18-82	9236	1	1	83,437	3,992		493,470	
	BILES (STRAWN)	MENARD		06-22-80	3930	2	1	1,814	0	F	84,938	
A	BLOCK 4 (DEVONIAN)	UPTON		03-11-82	10332	1	1	104,820	843		416,679	
	BLOCK 39-B (ELLEN)	CROCKETT		03-29-71	7929	1	1	11,487	173		643,789	
P	BLOCK 51 (STRAWN)	CROCKETT		10-22-82	8663	5	4	313,630	8,247		1,066,627	
	BLOODWORTH (CANYON)	SUTTON		12-04-80	7749	3	3	5,610	0		60,707	
A	BLOODWORTH (5700)	COKE		04-01-51	5583	3	1	5,249	33	F	1,758,045	N
A	BLOODWORTH, N. (CANYON 5650)	COKE		11-21-78	5624	2	2	52,578	13		306,538	
A	BLOODWORTH, NE. (5750 CANYON)	NOLAN	M	04-01-86		4	1	51,031	302	F	101,737	
A	BLOODWORTH, SOUTH (5600 SAND)	COKE		12-05-75	5582	2	1	15,980	1,177		98,920	
A	BLOODWORTH, SOUTH (5700 SAND)	COKE		11-30-75	5662	1	0	1,790	57		168,047	
	BLOXOM (DEVONIAN)	UPTON		05-17-62	10420	1	1	16,048	622		1,170,026	N
	BOLT, NW. (STRAWN 2000)	KIMBLE		04-04-62	1976	1	0	0	0		364,082	N
	BOLT, WEST (2000)	KIMBLE		01-24-60	2021	2	2	40,061	0		8,381,934	N
	BRANCH, NORTH (ADAMS BRANCH)	SUTTON		11-01-70	5400	2	1	53,687	0		648,576	
	BRANCH, NORTH (CANYON SAND)	SUTTON		11-01-70	5400	3	2	8,941	0		633,297	
	BRANCH, NORTH (ELLEN.)	SUTTON		10-18-62	5875	1	0	0	0		0	N
	BRANCH, NORTH (STRAWN)	SUTTON		10-24-52	5034	2	1	4,516	0		839,751	N
A	BRANCH, S. (CAPPS)	CONCHO		11-15-85	2376	1	0	0	0		8	
P	BRANCH, S. (CROSSCUT)	CONCHO	M	09-02-83	2345	6	3	1,053,792	0		6,497,449	
	BRANCH, S. (HOME CREEK)	CONCHO		04-24-83	1686	1	1	83,114	0		557,173	
	BRANCH, S. (PALO PINTO)	CONCHO		12-23-86	2142	1	1	277,199	0		286,191	
A	BRANCH, S. (RANGER)	CONCHO		04-22-83	1786	1	0	0	0		0	
P	BROOKS (CANYON-GAS)	IRION		04-01-74	6790	11	10	352,342	2,660	F	10,025,178	
A	BROOKS (CANYON K)	IRION		04-16-81	6208	12	12	320,669	5,648	F	1,513,822	
A	BROOKS, SOUTH (CISCO 5600)	IRION		02-09-77	6430	11	11	451,718	3,063	F	2,889,184	
	BROWN-BASSETT (DEVONIAN)	TERRELL		03-26-62	12145	1	0	0	0		279,721	N
P	BROWN-BASSETT (ELLENBURGER)	TERRELL	M	04-02-53	13750	43	37	16,976,766	213		723,640,838	N
P	BROWN-BASSETT (SILLURIAN)	TERRELL		02-25-58	12387	2	1	19,089	0		4,722,139	N
P	BROWN-BASSETT (STRAWN)	TERRELL		02-14-61	11642	11	10	1,435,835	0		19,542,427	N
	BROWN-BASSETT (WOLFCAMP)	TERRELL		05-02-61	6221	2	1	6,934	0		1,665,980	N
	BROWN-BASSETT (WOLFCAMP 9200)	TERRELL		05-30-62	9200	1	0	0	0		255	N
	BROWN-BASSETT, WEST (SILURIAN)	TERRELL		10-20-84	12806	1	1	126,960	0		2,602,186	
	BROWN BASSETT, WEST (STRAWN)	TERRELL		12-01-86	11631	1	1	345,902	0		345,902	
	BROWN BASSETT, WEST (WOLFCAMP)	TERRELL		10-08-85	6038	1	1	113,155	1,028		172,554	
A	BUCKHORN (ELLENBURGER)	CROCKETT	M	07-12-58	7952	1	1	45,129	2,134		525,209	N
	BUCKHORN (STRAWN)	SCHLEICHER		01-31-55	6934	1	1	34,848	54		1,249,927	N
	BUCKHORN (WILBERNS)	SCHLEICHER		04-29-78	7114	1	1	38,351	35		1,254,509	
	BUCKHORN, S. (STRAWN)	CROCKETT		03-22-85	8313	1	0	0	0		1,146	
A	BUFFALO BLUFF	RUNNELS		02-19-85	3087	1	0	32,823	0		129,253	
	BUFFALO BLUFF (JENNINGS)	RUNNELS		12-18-85	3510	1	1	45,811	39	F	160,098	
A	BUFFALO CREEK (CADDO 6230)	COKE		06-11-81	6192	2	1	5,249	360		143,505	
A	BURNES (GARDNER)	RUNNELS		07-13-83	3994	1	0	19,782	0	F	60,690	
A	BURNT ROCK (CANYON)	IRION		08-03-76	6658	1	0	0	0		243,286	
A	BURT-OGDEN-MABEE (GARDNER)	COLEMAN	M	09-20-58	3484	1	1	8,922	1,469		22,425	N
A	BUTTES NORTH (UPPER CANYON A)	IRION		06-19-82	5942	2	2	4,567	0		57,326	
A	BYERS (GARDNER)	RUNNELS		08-24-76	3794	7	0	5,692	27		573,166	
	CA (PENN LIME)	SCHLEICHER		07-05-85	5537	1	0	5,637	0		15,136	
	CAL SOUTH (6900 CANYON)	SCHLEICHER		05-19-82	6948	1	1	66,516	316		350,237	

RAILROAD COMMISSION OF TEXAS
OIL AND GAS DIVISION

GAS WELL GAS PRODUCTION AND HYDROCARBON LIQUIDS RECOVERED ON LEASES, BY FIELD, FOR 1987

RRC DISTRICT 7C

	FIELD NAME	COUNTY		DISCOVERY DATE	DEPTH (FEET)	TOTAL WELLS EOY	PROD WELLS EOY	TOTAL 1987 PRODUCTION GROSS GAS (MCF)	HYDROCARBON LIQ (BBLS)		CUMULATIVE GROSS GAS PRODUCTION TO 1-1-88 (MCF)	
A	CALLAN (CISCO)	MENARD		05-20-81	1662	2	0	0	0		242,970	
A	CALVIN (DEAN)	REAGAN		02-21-70	7370	7	4	190,693	376	F	3,756,963	
A	CAMAR (PALO PINTO)	SCHLEICHER		07-06-59	3881	1	0	1,312	0		20,064	N
A	CAMAR, SW. (STRAWN)	SCHLEICHER		10-06-59	4445	1	0	0	0		0	N
A	CAMAR, SW. (STRAWN 4350)	SCHLEICHER		07-31-85	4373	1	0	0	0		126	
	CANDICE (GARDNER)	RUNNELS		07-25-78	4072	1	1	11,700	0		529,447	
	CARAWAY & SMITH, SW. (CAMAR SD.)	SCHLEICHER		09-08-87	4675	1	1	29,156	191		29,156	
A	CARLSBAD (STRAWN REEF)	TOM GREEN		05-15-54	4525	1	0	0	0		4,897,410	N
P	CARLSBAD (STRAWN REEF UPPER)	TOM GREEN		06-23-79	5660	2	2	238,829	2,829		1,828,274	
	CAUTHORN RANCH (STRAWN)	SUTTON		08-19-75	8031	2	1	17,515	0		248,335	
	CAUTHORN RANCH (STRAWN D)	SUTTON		05-07-81	8260	1	1	14,580	0		130,362	
	CAUTHORN RANCH, NORTH (STRAWN)	SUTTON		10-04-80	7725	1	1	2,761	0		54,797	
	CEDAR ROCK (CANYON)	SUTTON		01-28-76	4260	8	4	85,159	11	F	3,945,605	
A	CELERY (STRAWN B)	MENARD		10-22-82	3020	1	0	0	0		39,995	
A	CELERY (STRAWN 2975)	MENARD		08-20-83	2972	5	3	52,733	315	F	581,121	
	CHAYO (GARDNER, UPPER)	RUNNELS		07-20-85	4373	1	1	34,380	0		129,803	
A	CHEANEY (STRAWN)	SCHLEICHER		09-04-74	4692	1	0	0	0		161,664	
	CHEANEY (STRAWN 4500 SD.)	SCHLEICHER		04-07-70	4509	2	0	0	0		2,949,979	
	CHILDRESS (CLEARFORK)	CROCKETT		02-06-85	2074	1	0	9,209	0		21,445	
A	CHRIS (GARDNER, UPPER)	RUNNELS		04-21-82	3678	1	0	0	0		46,615	
A	CHRISTOVAL (CANYON)	TOM GREEN		10-28-53	4640	1	1	21,931	2		137,603	N
A	CHRISTOVAL, SW. (CANYON SD.)	TOM GREEN		08-03-77	6393	1	0	0	0		1,496	
	CLARA COUCH (CISCO LIME)	CROCKETT		07-12-47	5800	5	3	27,035	1,163		8,951,995	N
A	CLARA COUCH (WOLFCAMP)	CROCKETT		05-28-47	5512	5	3	131,149	570	F	1,212,038	N
	CLARA COUCH (YATES)	CROCKETT		03-09-42	1060	1	0	31	0		6,255	N
A	CLARA NEAL (FUSSELMAN)	UPTON		09-22-81	11742	1	1	16,316	1,500		484,837	
	CLAYTON RANCH (ELLENBURGER)	CROCKETT		04-28-50	8480	2	1	88,662	1,159		113,652	N
P	CODY BELL (CANYON)	SCHLEICHER		04-23-67	6458	41	37	970,968	2,953	F	28,328,028	N
	CODY BELL, E. (CANYON)	SCHLEICHER		10-26-70	6970	1	1	22,291	0		856,687	
A	CODY BELL, SW. (WOLFCAMP)	SCHLEICHER		07-09-75	4983	1	1	195,528	369		2,970,715	
	COLD DUCK, NE. (DOG BEND LIME)	RUNNELS		12-29-86	3792	1	0	6,976	0		8,243	
	COOS (PENN STRAWN)	CROCKETT		12-07-87	10872	1	0	0	0		0	
A	COX	CROCKETT		05-01-84	846	1	0	0	0		0	
	COX (CANYON)	CROCKETT		02-03-76	6477	1	0	0	0		70,860	
	COX (STRAWN)	CROCKETT		01-27-76	9584	1	0	0	0		7,296	
	COX, NORTH (STRAWN & DETRITAL)	CROCKETT		07-29-61	8470	1	1	23,372	0		118,192	N
A	COX-BROWN (STRAWN)	SCHLEICHER		10-09-59	5346	1	0	0	0		837,354	N
	CRAWFORD (PALO PINTO)	MENARD		09-09-81	2061	1	1	1,930	12		1,930	
	CRAWFORD (STRAWN LIME)	MENARD		09-10-81	2241	1	1	1,765	35		1,980	
A	CREWS (FRY, LOWER)	RUNNELS		02-22-82	3640	1	0	6	0		9,394	
A	CREWS (MORRIS)	RUNNELS		07-03-82	3460	2	1	5,191	0		210,608	
A	CREWS, SOUTH (DOG BEND LIME)	RUNNELS		12-02-86	3387	1	1	7,780	163		8,505	
A	CREWS, SOUTH (FRY, LO.)	RUNNELS		02-18-82	3634	2	1	6,634	0		77,273	
	CREWS, SE. (DOG BEND)	RUNNELS		10-05-78	3310	3	2	58,273	1		214,240	
	CREWS, SW. (GARDNER, UP.)	RUNNELS		05-12-77	3776	1	0	0	0		58,266	
P	D J S (CANYON SAND, UPPER)	CROCKETT		10-17-84	6538	2	2	366,092	5,497		1,404,453	
	D. L. R. (GARDNER)	RUNNELS		12-20-85	3884	1	0	0	0		6,650	
P	DAVIDSON RANCH (CANYON 6200)	CROCKETT		12-22-64	6201	10	10	215,313	2,300	F	3,638,215	N
	DAVIDSON RANCH (DETRITAL 8606)	CROCKETT		12-18-64	8606	1	0	0	0		0	N
P	DAVIDSON RANCH (PENN. 7890)	CROCKETT		12-21-64	7890	92	91	4,843,362	18,090	F	118,823,590	N
	DE PAUL (STRAWN)	CROCKETT		12-15-65	9048	2	1	71,521	376	F	769,029	N
	DENISON (CANYON)	SUTTON	M	07-26-63	7909	3	1	6,503	0		84,054	N
P	DENISON (STRAWN)	SUTTON		12-04-63	8150	4	4	300,988	0		8,784,024	N
A	DICK RICHARDSON (GARDNER SAND)	RUNNELS		04-01-75	4368	5	0	12,682	170		627,525	
A	DONHAM (GRAYBURG)	CROCKETT		12-01-62	1133	4	3	39,820	0	F	1,522,052	N
P	DONHAM (QUEEN)	CROCKETT		12-21-75	840	3	2	2,216	0		150,192	
	DONHAM (SAN ANDRES)	CROCKETT		11-21-55	1190	12	3	2,659	0		523,401	N
	DOREEN (ADAMS BRANCH)	KIMBLE		02-24-75	621	2	1	1,423	0		61,407	
	DOREEN (PENN.)	KIMBLE		03-05-54	1054	2	2	3,627	0		28,956	N
	DOREEN SHALLOW (BUCK)	KIMBLE		02-11-57	826	1	0	0	0		144,020	N
A	DOVE CREEK (CANYON -B-)	IRION	M	02-15-65	6354	2	2	17,280	172	F	1,176,913	N
A	DOVE CREEK (CANYON -C-)	TOM GREEN	M	02-15-72	6493	12	10	1,029,878	6,277	F	7,588,512	
A	DOVE CREEK (CANYON -D-)	IRION	M	06-18-65	6540	17	15	331,654	7,068	F	7,356,288	N
A	DOVE CREEK (CISCO)	IRION	M	07-10-65	5980	14	14	621,432	4,247	F	4,333,416	N
A	DOVE CREEK, SOUTH (6500)	IRION		06-28-84	6488	1	1	35,786	106	F	177,689	
	DOVE SPRING, W. (CANYON)	IRION		11-12-66	6535	1	1	9,538	106		1,072,369	N
P	DUDLEY (DEVONIAN)	CROCKETT	M	08-06-78	9408	6	6	80,110	0		157,207	
P	DUDLEY, EAST (DEVONIAN)	CROCKETT		02-16-80	9225	18	12	526,594	4		3,588,765	
A	E. EOLA (GOEN D)	CONCHO		02-11-87	3615	1	0	9,569	1,323		9,569	
P	ELA SUGG (WOLFCAMP)	IRION		06-16-76	7814	20	17	383,286	4,959	F	16,157,762	
P	ELDORADO (CANYON)	SCHLEICHER		03-27-63	6750	48	36	1,542,813	713	F	41,842,684	N
	ELDORADO (CANYON D)	SCHLEICHER		10-04-82	6200	1	1	54,070	157		341,659	
P	ELDORADO (6000)	SCHLEICHER		12-05-77	6012	5	4	203,029	1,015	F	3,535,763	
	ELDORADO, E. (CANYON)	SCHLEICHER		06-04-69	6038	1	0	10,759	37		757,939	N
P	ELDORADO, N. (CANYON -A-)	SCHLEICHER	M	10-07-66	6301	19	19	476,245	507	F	21,481,311	N
P	ELDORADO, N. (CANYON B)	SCHLEICHER		08-15-66	6380	5	4	104,206	429	F	3,140,484	N
P	ELDORADO, SOUTH (CANYON)	SCHLEICHER		07-12-77	6395	8	8	162,581	917		1,918,299	
	ELDORADO, SOUTHWEST (STRAWN)	SCHLEICHER		03-22-53	6736	2	2	154,536	1,786		4,300,495	N
	ELKHORN (QUEEN)	CROCKETT		04-22-62	1190	2	0	0	0		136,877	N
A	EMMONS RANCH (CANYON)	SCHLEICHER		10-22-80	7123	1	1	15,804	320		221,530	
	EULEEONE (WOLFCAMP)	CROCKETT		09-10-73	4520	5	3	39,161	0		1,099,384	
A	FWB (CANYON SAND)	TOM GREEN		07-14-86		4	4	131,954	555		267,983	
A	FARMER (SAN ANDRES)	CROCKETT		01-10-53	2240	2	1	1,360	0		494,232	N
	FARRINGTON (CANYON)	SCHLEICHER		09-07-82	6709	2	1	334,758	2,142		1,168,921	
	FAWCETT (WOLFCAMP)	SUTTON		07-15-83	4241	1	1	71,271	0	F	450,740	
	FERGUS (GRAYBURG UP)	CROCKETT		01-01-68	2392	11	10	86,054	497		2,977,797	N
P	FERRIS (CANYON, UPPER 1900)	MENARD		11-04-83	3142	3	0	22,287	0		363,768	
A	FISHER-GOEBEL (GRAY SAND)	RUNNELS		07-20-87	5102	1	1	29,097	283		29,097	
	FLYING ANCHOR (WOLFCAMP)	SCHLEICHER		03-19-59	6437	3	3	64,567	3	F	2,616,275	N
A	FORT CHADBOURNE	RUNNELS		06-14-49	5600	2	2	27,195	2		668,099	N
A	FORT CHADBOURNE (GRAY)	TAYLOR	M	08-28-50	5130	1	0	0	0		6,748	N
A	FORT CHADBOURNE, W. (GDNR. S)	COKE		08-01-74	5345	1	1	62,759	221	F	575,039	
P	FORT MCKAVITT (CANYON)	SCHLEICHER	M	09-04-54	3953	10	7	224,603	1	F	10,879,253	N
A	FORT MCKAVITT (LIME 4150)	SCHLEICHER		01-15-85	4131	1	0	6,359	0		45,147	
A	FORT MCKAVITT (LIME 4270)	SCHLEICHER		03-08-59	4271	5	2	26,985	365		1,916,141	N
	FORT MCKAVITT (PALO PINTO)	SCHLEICHER		04-28-58	3770	2	1	8,906	0		383,173	N
	FORT MCKAVITT, N. (TILLERY)	SCHLEICHER		09-22-70	4250	1	0	0	0		1,103,798	
	FORT MCKAVITT, W. (CANYON)	SCHLEICHER		02-13-82	4173	1	1	19,266	0		173,106	
	FORT TERRETT RANCH (CANYON 2425)	SUTTON		04-11-77	2860	1	1	30,911	0		280,981	

GAS WELL GAS PRODUCTION AND HYDROCARBON LIQUIDS RECOVERED ON LEASES, BY FIELD, FOR 1987

RRC DISTRICT 7C

	FIELD NAME	COUNTY		DISCOVERY DATE	DEPTH (FEET)	TOTAL WELLS EOY	PROD WELLS EOY	TOTAL 1987 GROSS GAS (MCF)		PRODUCTION HYDROCARBON LIQ (BBLS)		CUMULATIVE GROSS GAS PRODUCTION TO 1-1-88 (MCF)	
A	FORT TERRETT RANCH (STRAWN)	SUTTON		06-02-59	2770	1	0	0		0		267,251	N
P	FORTSON-BURKE (CANYON)	TOM GREEN		06-13-83	6253	17	15	779,326		16,443		3,313,121	
A	FRADEAN (DEVONIAN)	UPTON		09-05-59	8310	2	2	80,180		215		3,323,387	N
	FRADEAN (FUSSELMAN)	UPTON		01-03-60	8936	1	0	0		0		7,728	N
A	FRADEAN, S. E. (DEVONIAN)	UPTON		11-01-85	8154	2	1	41,193		2,157		147,187	
A	FRANCO (BEND)	UPTON		08-28-64	9009	1	1	130,437		9	F	707,283	N
A	FRANCO (DEVONIAN)	UPTON		02-01-70	10633	4	1	31,850	C	634		14,678,867	
P	FRITZESS (ODOM LIME)	RUNNELS		07-30-79	5256	5	3	169,805		0		2,671,113	
A	FULMER (BEND)	UPTON		12-01-76	10458	1	0	0		0		220,999	
A	FUZZY CREEK (GOEN)	CONCHO	M	03-09-79	3356	3	2	15,581		0		114,107	
	GASSIOT (CANYON)	MCCULLOCH		04-25-77	1394	2	0	0		0		25,634	
	GENEVA (CANYON)	SCHLEICHER		02-01-83	7060	1	0	0		0		49	
A	GENEVA (ELLENBURGER)	SCHLEICHER		01-12-82	7736	2	2	65,598		483		868,980	
	GENEVA (STRAWN)	SCHLEICHER		03-18-82	7631	1	1	14,614		137		193,923	
A	GERLACH (ELLENBURGER)	RUNNELS		06-17-83	4560	2	1	16,296		268		232,389	
	GIESECKE (FRY)	RUNNELS		08-01-76	2944	1	0	0		0		80,419	
	GIESECKE (GUNSIGHT)	RUNNELS		03-22-86	1960	1	0	10,354		0		38,315	
	GRAHAM (ELLENBURGER)	RUNNELS		08-16-85	4370	1	0	0		0		0	
A	GRIERSON SPRING (STRAWN)	REAGAN		10-02-85	8774	1	0	64		58		725	
	GULLY (DOG BEND)	RUNNELS		10-08-87	3663	1	0	0		0		0	
P	GUSTAV (CANYON)	SCHLEICHER		01-14-86	6980	2	2	74,291		1,693		97,222	
A	H. R. O. (CAPPS)	RUNNELS		03-10-82	3768	1	0	0		0		108,950	
	HALBERT (STRAWN)	SUTTON		04-18-85	5528	3	1	518,703		1,711		1,963,187	
	HALL (CANYON)	MCCULLOCH		02-12-79	610	1	0	0		0		1,990	
	HALL (MISSISSIPPIAN)	MCCULLOCH		01-30-75	1330	1	0	0		0		0	
A	HALL (STRAWN)	MCCULLOCH		08-08-73	855	12	0	15,204		0		490,128	
	HALL (773-779)	MCCULLOCH		02-15-68	773	1	0	0		0		517	N
	HARLAN (GRAYBURG, UPPER)	CROCKETT		12-17-79	1902	1	1	5,004		101		70,147	
P	HARRIS (FRY)	RUNNELS		11-08-79	3624	2	0	104		0		764,153	
	HARTGROVE (HARKEY)	CONCHO		10-17-74	2528	1	1	11,081		0		343,264	
	HARTGROVE (TANNEHILL)	CONCHO		11-07-54	1131	7	7	36,817		0		3,371,885	N
	HAYS & WATTS (CAPPS LIME)	RUNNELS		00-00-00		1	0	2,984		4		293,119	N
A	HAZEL (CISCO)	UPTON		07-28-86	10031	1	1	7,387		0		15,462	
	HAZEL DEEP (FUSSELMAN)	UPTON		11-01-85	11997	1	1	133,819		6,805		212,372	
A	HEART OF TEXAS (MARBLE FALLS)	MCCULLOCH		02-14-77	888	3	2	3,197		0		56,740	
A	HEART OF TEXAS (PENN.)	MCCULLOCH		10-01-76	740	2	2	3,161		0		41,844	
P	HELBING (CLEARFORK)	CROCKETT		02-12-85	2844	2	2	139,179		99	F	431,233	
A	HELUMA (PENN.)	UPTON		10-01-75	9100	1	1	9,191		0	F	491,919	
P	HENDERSON (CANYON)	CROCKETT		12-01-84	7896	40	39	4,085,662		48,449	F	12,286,212	
P	HENRY-SPECK (CANYON)	SCHLEICHER		09-16-65	6904	36	14	148,130		553		3,472,292	N
	HERITAGE (JENNINGS)	RUNNELS		03-11-83	4042	1	1	11,096		0		97,401	
	HOGE RANCH (WOLFCAMP)	TERRELL		04-28-49	5250	1	1	56,974		0		1,404,032	N
P	HOLLOW CREEK (DOG BEND)	RUNNELS		09-01-73	3553	2	1	79,686		212		710,845	
	HOLLOW CREEK (FRY, LOWER)	RUNNELS		02-01-69	3248	1	0	8,479		0		513,448	N
	HOLLOW CREEK (GARDNER)	RUNNELS		08-15-70	3514	1	1	45,675		227		1,068,224	
P	HOLT RANCH (SAN ANDRES)	CROCKETT		01-24-54	1402	8	0	0		0		589,634	N
A	HOOVER	CROCKETT		06-12-84	1049	3	3	32,041		0		142,301	
P	HOWARD DRAW (GRAYBURG SAN ANDRES	CROCKETT		11-01-76	1165	40	14	22,099		110	F	7,251,594	
P	HOWARD DRAW (SHALLOW)	CROCKETT		09-10-77	1241	4	0	21		0		636,214	
P	HOWARD DRAW, NE. (QUEEN)	CROCKETT		08-06-75	880	22	6	29,551		0	F	1,555,876	
P	HOWARDS CREEK (CANYON)	CROCKETT		00-00-00		17	16	584,315		7,817	F	4,982,646	N
P	HOWARDS CREEK (PENN.)	CROCKETT		06-29-79	8364	24	24	1,359,476		654	F	8,356,521	
	HOWARDS CREEK, N. (PENN)	CROCKETT		09-04-80	8875	1	0	0		0		200	
P	HUDSPETH (CANYON)	CROCKETT		08-10-77	4392	35	13	129,013		0	F	1,365,461	
	HUDSPETH (STRAWN	CROCKETT		08-02-69	11643	1	1	8,345		0		681,368	N
P	HUNT-BAGGETT (STRAWN)	CROCKETT		06-09-59	9004	31	28	898,015		276	F	24,502,666	N
	HUNT RANCH (STRAWN)	SUTTON		07-21-75	5140	1	1	2,046		0	F	133,297	
P	HUPPLER (ELLENBURGER)	CROCKETT		11-30-84	11820	2	2	876,048		10		4,417,901	
P	I. A. B. (MENIELLE PENN, UPPER)	COKE		03-01-63	5217	2	2	110,799		17	F	16,704,748	N
A	IMMELMAN (ELLENBURGER)	UPTON		07-09-81	12115	1	1	55,678		10,750	F	621,547	
	IMMELMAN (GRAYBURG)	UPTON		09-25-87	4260	1	1	20,535		0		20,535	
A	INGHAM (CANYON 6400)	CROCKETT		12-01-67	8230	6	6	106,145		0	F	1,286,381	N
P	INGHAM (CLEAR FORK)	CROCKETT		08-02-82	2819	2	2	72,572		0		502,402	
	INGHAM (CONNELL)	CROCKETT		03-12-80	8707	1	0	0		0		369,996	
P	INGHAM (DEVONIAN)	CROCKETT	M	07-18-57	7488	43	36	651,294		970	F	14,102,058	N
A	INGHAM (FUSSELMAN)	CROCKETT		12-30-86	7971	1	1	19,119		28	F	19,886	
P	INGHAM (QUEEN)	CROCKETT		08-15-79	1448	74	33	633,531		4	F	4,654,094	
	INGHAM, W. (STRAWN-DETRITAL)	TERRELL		10-23-86	8693	3	3	93,029		555		193,782	
P	INTERSTATE (CANYON)	SUTTON		11-22-71	4301	13	7	320,036		45		4,841,585	
	INTERSTATE (ELLENBURGER)	SUTTON		12-05-80	4704	3	1	10,471		0		332,643	
	INTERSTATE (HARKEY)	SUTTON		11-22-71	4301	1	0	0		0		776,132	
A	INTERSTATE (STRAWN)	SUTTON		12-28-81	4052	1	1	33,581		0		482,159	
	INTERSTATE (WOLFCAMP)	SUTTON		11-20-82	2246	2	0	0		0		9,085	
A	IRION, W. (CANYON)	IRION		11-11-80	6310	2	2	9,767		51		61,065	
A	IVY (CADDO)	MCCULLOCH		04-24-80	779	2	0	0		0		1,615	
P	J. D. SLADE (MISS)	SUTTON		12-11-81	7000	3	3	153,885		58		953,754	
P	JKT (CANYON)	SCHLEICHER		08-16-78	6545	3	2	28,868		5		1,253,077	
P	JM (ELLENBURGER)	CROCKETT	M	10-18-65	12205	22	21	7,161,821		0		402,580,044	N
	JM (PERMIAN UPPER)	VAL VERDE	M	12-28-76	14915	1	1	1,108		0		37,432	
P	JM, N. (ELLENBURGER)	CROCKETT		05-28-82	12342	4	4	4,109,023		0		18,241,721	
A	JACK HERBERT (FUSSELMAN)	UPTON		10-27-60	11676	2	1	5,336		530		559,585	N
A	JACK HERBERT (STRAWN PENN.)	UPTON		05-17-53	9800	7	2	97,420		424		9,360,127	N
A	JAMESON (STRAWN)	COKE		01-11-52	5800	14	7	204,920		410	F	13,557,488	N
A	JAMESON, SE. (STRAWN)	COKE		08-31-65	5758	3	3	167,405		428	F	4,934,983	N
P	JAN-JERRYE (CANYON REEF)	SCHLEICHER		04-02-77	5768	3	3	976,983		5,221	F	9,525,405	
	JAN-JERRYE (HARKEY)	SCHLEICHER		03-12-75	5902	1	1	12,550		0		317,342	
	JAN-JERRYE (STRAWN)	SCHLEICHER		04-29-76	5770	1	0	0		0		134,565	
P	JAN-JERRYE, SE. (CANYON REEF)	SCHLEICHER		01-10-78	5138	6	5	864,434		1,464		8,087,331	
	JANOR (CADDO)	CONCHO		09-20-77	2894	1	0	0		0		32,726	
A	JANSA (GARDNER)	RUNNELS		07-15-80	4950	2	0	7,548		1,412		296,086	
P	JO NELL (CANYON D)	SUTTON	M	06-14-74	10216	18	15	565,824		0		10,823,115	
P	JOE T (STRAWN)	CROCKETT		09-23-60	8912	4	4	91,193		0		3,056,034	N
A	JOHN RAE (PENN)	SCHLEICHER		09-28-81	7319	1	1	19,307		626		115,183	
	JOHNSON RANCH (ELLENBURGER)	TOM GREEN		10-22-81	5931	1	0	6,810		180		237,572	
	JONES RANCH (CADDO 750)	MCCULLOCH		10-23-85	752	1	1	8,761		60		15,061	
	JONES RANCH (MARBLE FALLS)	MCCULLOCH		02-01-84	1155	1	1	6,898		0		8,732	
	JUNCTION	KIMBLE		02-11-54	3680	2	0	0		0		1,220	N
A	KA-ZE-SA (CANYON)	SCHLEICHER		03-28-79	6722	1	1	17,958		106		306,792	
	K M (ELLEN.)	TERRELL		08-12-67	18644	2	0	0		0		150	N

RAILROAD COMMISSION OF TEXAS
OIL AND GAS DIVISION

GAS WELL GAS PRODUCTION AND HYDROCARBON LIQUIDS RECOVERED ON LEASES, BY FIELD, FOR 1987

RRC DISTRICT 7C

	FIELD NAME	COUNTY		DISCOVERY DATE	DEPTH (FEET)	TOTAL WELLS EOY	PROD WELLS EOY	TOTAL 1987 GROSS GAS (MCF)	PRODUCTION HYDROCARBON LIQ (BBLS)		CUMULATIVE GROSS GAS PRODUCTION TO 1-1-88 (MCF)	
P	K M (WOLFCAMP)	TERRELL		05-09-74	9668	4	2	239,708	2,344	F	13,636,964	
	K M, W. (WOLFCAMP C 1 - C 2)	TERRELL		08-15-87	8432	1	1	17,473	248		17,473	
P	K.W.B (CANYON)	TOM GREEN		08-15-81	5585	7	6	80,813	456	F	604,130	
P	K.W.B. (CANYON, UPPER)	TOM GREEN		08-01-83		3	3	41,666	39	F	386,467	
P	KAMA (CANYON)	SCHLEICHER	M	12-03-76	8430	11	9	65,282	1,307	F	1,669,549	
	KAMA (STRAWN)	SCHLEICHER	M	08-18-78	8362	2	1	1,809	5	F	82,543	
P	KATHIE (CANYON)	SCHLEICHER		03-31-82	6511	2	2	14,108	312		99,875	
	KEN (CANYON LIME, LO. 2600)	SUTTON		06-24-83	2780	1	0	89	0		13,490	
	KEN (CROSS CUT)	KIMBLE	M	03-17-58	2467	3	0	0	0		635,001	N
	KEN (STRAWN 2700)	SUTTON	M	12-27-71	3048	1	0	0	0		89,515	
	KENLAW (7 RIVERS)	CROCKETT		06-04-79	1010	1	0	0	0		12,435	
A	KENT (STRAWN)	TOM GREEN		06-01-61	4714	2	1	13,577	0	F	1,245,364	N
A	KING (ELLENBURGER)	RUNNELS		01-02-83	4526	3	0	1,122	40		295,829	
A	KING MT. (STRAWN)	UPTON		01-04-58	8946	6	2	48,414	859	F	4,401,733	N
P	KING MOUNTAIN, N. (CISCO)	UPTON		05-27-84	8482	3	2	215,960	444	F	446,019	
A	KING MOUNTAIN, N. (CISCO 9100)	UPTON		04-23-87	9223	1	1	24,991	296		24,991	
A	KIRKHAM (GARDNER)	RUNNELS		09-12-84	4962	1	0	7,156	237		106,681	
A	KIRKHAM (GARDNER, UPPER)	RUNNELS		11-16-83	4815	1	0	0	0		42,728	
P	KLATT (CANYON)	SCHLEICHER		01-20-70	6839	4	3	50,951	146		634,016	
	KOTHMANN RANCH (STRAWN 950)	KIMBLE		01-15-77	978	1	0	0	0		20,517	
	KOTHMANN RANCH (STRAWN 1450)	KIMBLE		07-07-80	1464	3	1	1,499	0		127,009	
	KOTHMANN RANCH (STRAWN 1550)	KIMBLE		09-13-75	1568	1	1	793	0		19,126	
	KOTHMANN RANCH (STRAWN 1600)	KIMBLE		08-01-75	1636	1	1	768	0		22,465	
P	LANCASTER HILL (STRAWN)	CROCKETT		12-04-61	6933	7	5	385,901	223	F	47,365,080	N
	LAS MORAS	MENARD		04-29-85	2270	1	1	40,042	0		40,160	
	LAS PERLAS (CANYON UPPER)	IRION		11-15-72	6750	2	1	626	0	F	1,418,993	
P	LAURA GAIL (GARDNER)	COKE		04-01-85	5270	3	3	137,411	519		335,907	
	LEATHERWOOD (DEVONIAN)	TERRELL		11-20-81	15466	1	0	0	0		206,903	
	LENA CLAYTON (GOEN)	RUNNELS		01-26-79	3464	1	0	0	0		23,966	
	LEONARD (3500 SAND)	RUNNELS		09-18-78	3532	2	1	1,007	0	F	186,888	
A	LIGHTSEY (HARKEY)	CONCHO		07-14-82	3496	1	0	0	0		0	
	LINDEMANN (FRY SAND)	RUNNELS		03-15-86	3555	1	0	0	0		5,534	
A	LINDEMANN (GARDNER SAND)	RUNNELS		03-01-86	3851	1	0	0	0		11,912	
A	LIPAN CREEK (HARKEY SD.)	TOM GREEN		11-14-80	4580	1	0	0	0		36,852	
	LITA (CLEAR FORK)	CROCKETT		07-08-80	1886	1	1	57,912	0	F	469,636	
	LITTLE CANYON (STRAWN 10,100)	TERRELL		10-10-66	10106	1	1	39,130	1,858	F	524,076	N
A	LIVE OAK (STRAWN)	MENARD		02-08-85	3068	1	1	5,137	107		15,985	
P	LIVE OAK DRAW (STRAWN)	CROCKETT		01-23-75	9187	14	9	313,303	0	F	4,211,851	
P	LIVE OAK DRAW, N. (STRAWN)	CROCKETT		08-26-81	9064	9	7	233,906	0	F	1,637,892	
	LIVELY (HARKEY)	MENARD		05-27-83	2008	1	0	0	0		34,590	
	LLANO (CANYON)	SUTTON		04-01-71	3500	1	0	1,178	0		408,673	
A	LOCO RICO (GARDNER-A)	RUNNELS		02-07-84	3638	2	2	23,959	467		130,506	
	LOHN (971)	MCCULLOCH		07-16-69	971	2	0	3,502	0		9,060	N
P	LOJON (STRAWN)	MCCULLOCH	M	11-25-58	1305	29	6	43,305	0		5,414,680	N
	LORA (CANYON)	TOM GREEN		05-22-78	4330	2	0	0	0		36,254	
A	LYGAY	COKE		02-28-77	5900	6	5	72,589	408	F	464,006	
	M. C. VINSON (GOEN LIME)	CONCHO		12-05-84	3778	1	0	0	0		1,622	
P	M. M. W. (CANYON)	SUTTON	M	05-01-86		26	22	1,988,416	0	F	5,295,906	
	MADORA (CANYON LIME)	TOM GREEN		08-04-61	4565	2	1	22,957	0	F	304,388	N
A	MARI-BILL (GRAY)	RUNNELS		02-26-81	3825	1	1	38,601	0		155,660	
P	MAYER RANCH (CANYON)	SUTTON	M	04-11-73	7230	25	11	435,405	354	F	4,264,686	
P	MAYER RANCH (STRAWN)	SUTTON	M	12-13-80	8186	2	1	3,455	81	F	672,648	
P	MAYER RANCH, NORTH (CANYON)	SCHLEICHER		05-14-84	7263	3	3	135,671	2,028		193,642	
A	MCCAMEY (DEVONIAN)	UPTON		01-25-68	8022	4	0	0	0		8,106,867	N
A	MCCAMEY (SILURIAN)	UPTON		03-10-67	7000	1	0	0	0		194,266	N
A	MCCAMEY, NE. (ATOKA 8130)	UPTON		02-11-85	8086	1	1	5,501	0		85,991	
P	MCCAMEY, NE. (DEVONIAN)	UPTON		05-09-85	8786	2	2	267,874	2,169		629,753	
A	MC DONNELL (FRY, LO.)	RUNNELS		10-18-80	3629	1	0	294	3		68,589	
A	MCKAY CREEK (CABALLOS)	TERRELL		03-01-81	9232	4	4	218,711	415	F	1,160,845	
	MEARS (ELLENBURGER)	MENARD		02-17-83	3952	1	0	0	0		0	
	MEIXNER (CAPPS LIME)	CONCHO		07-09-85	3284	1	0	0	0		21,355	
	MENARD, N.(CROSS-CUT)	MENARD		08-28-78	2521	2	1	13,064	0		151,284	
	MENARD, S. (MARBLE FALLS)	MENARD		10-21-75	2731	1	0	0	0		0	
A	MENARD, SW. (ELLENBURGER)	MENARD		07-15-86	2421	1	1	11,478	151		12,324	
A	MENARD, W. (CADDO)	MENARD		06-25-83	2821	1	0	0	0		0	
	MENARD, W. (MORRIS GAS)	MENARD		05-04-87	2447	2	2	103,490	0		103,490	
	MERTZ-HAMILL (CANYON LOWER)	SCHLEICHER		10-16-79	6130	1	1	4,647	0	F	190,487	
A	MERTZON (CANYON)	IRION		12-11-65	6624	2	2	31,920	363		2,001,859	N
	MESA GRANDE (DEVONIAN)	TERRELL		04-10-81	9043	4	3	35,050	3		267,175	
	MESA GRANDE (LEONARD)	TERRELL		04-24-63	3421	2	2	141,803	443		1,758,016	N
	MIDSTATES (DOG BEND)	RUNNELS		06-13-77	3191	1	0	0	0		9,827	
	MIDWAY LANE (ATOKA)	CROCKETT		01-12-66	7384	1	1	58,707	893		2,171,934	N
	MIDWAY LANE (STRAWN)	CROCKETT		02-11-66	7222	3	2	16,952	33	F	1,270,984	N
	MIDWAY LANE, SE (CANYON SD)	CROCKETT		01-08-80	7690	1	0	0	0		28,104	
P	MIERS (CANYON)	SUTTON		10-28-61	2983	21	17	345,408	43		10,711,641	N
	MIERS (DES MOINES)	SUTTON		05-23-46	4196	5	0	0	0		52,773	N
P	MIERS (STRAY)	SUTTON		07-18-52	3976	8	5	79,244	7		7,157,074	N
P	MIERS, E. (CISCO -A-)	SUTTON		08-01-68	4279	11	4	74,257	0		3,878,973	N
	MIERS, E. (STRAWN)	SUTTON		03-15-65	4109	1	0	0	0		685,334	N
	MIERS, E. (WOLF CAMP)	SUTTON		02-01-73	3164	1	0	0	0		205	
P	MIERS, NE (STRAWN)	SUTTON		04-14-72	4186	2	2	7,271	0		1,037,693	
A	MIKE HILL (ELLENBURGER)	RUNNELS		12-31-86	4601	1	0	7,593	1,067		8,137	
	MILLER (CANYON)	CROCKETT		08-14-75	5592	1	0	0	0		5,022	
P	MILLER (ELLENBURGER)	CROCKETT		11-25-63	11330	3	3	773,688	0	F	30,927,469	N
	MILLER (STRAWN)	CROCKETT		02-01-74	11266	1	0	0	0		426,404	
P	MILLICAN (STRAWN REEF)	COKE		11-01-48	5948	6	5	188,836	6,957		2,780,617	N
	MILMAR (STRAWN)	TOM GREEN		06-01-84	4314	2	0	0	0		0	
	MOORE, J. (ELLENBURGER)	SCHLEICHER		05-28-82	7756	1	1	2,008	0		69,689	
	MORRISON (WOLFCAMP 3600)	CROCKETT		02-28-66	3596	1	1	27,283	0		1,066,350	N
	MORRISS (STRAWN)	SUTTON		08-24-84	8244	1	1	717,488	0		2,197,667	
A	MOTLEY, NORTH (ODOM LIME)	RUNNELS		01-00-57	4658	3	1	4,528	0		805,743	N
	MT. SUSAN, S. (HARKLEY SAND)	TOM GREEN		03-28-84	4974	1	0	0	0		16,611	
A	MT. SUSAN, S. (STRN. LIME 5250)	TOM GREEN		01-15-82	5380	1	0	0	0		6,010	
	MOZELLE NUTT (STRAWN)	CONCHO		08-19-76	3644	4	2	24,934	0		889,925	
	MOZELLE NUTT (STRAWN 3570)	CONCHO		05-12-78	3578	1	1	223	0		41,464	
A	MUNN-WESTEX (CANYON)	TOM GREEN		09-12-83	6355	3	0	33,765	3,415		189,750	
	MURPHEY (CANYON 6950)	IRION		07-01-72	7030	1	0	3,988	79		296,783	
A	NOELKE	CROCKETT		08-01-71	1135	1	0	0	0		9,808	
	NOELKE (LIMESTONE)	CROCKETT		11-10-44	1260	1	0	0	0		120,275	N

GAS WELL GAS PRODUCTION AND HYDROCARBON LIQUIDS RECOVERED ON LEASES, BY FIELD, FOR 1987

RRC DISTRICT 7C

	FIELD NAME	COUNTY		DISCOVERY DATE	DEPTH (FEET)	TOTAL WELLS EOY	PROD WELLS EOY	TOTAL 1987 PRODUCTION GROSS GAS (MCF)		HYDROCARBON LIQ (BBLS)		CUMULATIVE GROSS GAS PRODUCTION TO 1-1-88 (MCF)	
A	NOELKE (QUEEN)	CROCKETT		01-18-73	1830	1	0	0		0		1,003	
P	NOELKE (1400)	CROCKETT		04-03-45	1400	3	3	14,589		0		549,332	N
A	NOELKE (3565)	CROCKETT		05-09-60	3938	1	0	823		119		346,336	N
A	NOELKE, NE. (QUEEN)	CROCKETT		09-27-43	2250	16	9	48,091		187		2,493,269	N
A	NOELKE, SOUTHEAST (QUEEN)	CROCKETT		04-15-80	850	2	1	2,015		5		119,964	
	NOELKE, WEST (FELKER)	CROCKETT		11-16-79	845	2	2	6,460		0		117,615	
	NOELKE, WEST (880)	CROCKETT		07-01-45	880	5	4	5,458		0		379,327	N
A	NORA, EAST (GARDNER SAND)	RUNNELS		01-26-85	4021	2	2	43,172		0		212,534	
A	NORDIC (DOG BEND)	COLEMAN	M	11-05-85	3197	2	2	64,870		144		90,955	
	NORTON, W. (GARDNER, WC)	RUNNELS		02-23-69	4671	1	0	0		0		157,873	N
	OAKLAW (GRAYBURG)	CROCKETT		08-21-80	1563	3	0	0		0		0	
	OGLESBY (LEONARD)	SCHLEICHER		05-03-82	3347	1	1	24,753		152		24,868	
A	OLD UPLAND (BEND)	UPTON		07-01-86	10006	1	1	49,014		48		71,562	
	OLSON (QUEEN, UPPER)	CROCKETT		08-29-43	1790	1	0	0		0		1,680	N
	OLSON (SEVEN RIVERS)	CROCKETT		04-08-61	1358	1	1	59,167		0		359,804	N
	OLSON (SOMA)	CROCKETT		04-17-45	1435	1	0	0		0		0	N
P	OSBURN (PALO PINTO)	CONCHO		08-20-84	2132	2	0	3,114		0		80,669	
	OTTO (HARKEY)	SCHLEICHER		12-21-82	4553	1	1	71,590		0		273,861	
A	OTTO (STRAWN)	SCHLEICHER		11-01-57	5115	4	4	79,983		436	F	2,105,895	N
A	OTTO (STRAWN 4820)	SCHLEICHER		02-05-65	4820	1	1	4,828		0		227,860	N
A	OTTO, NORTH (HARKEY)	SCHLEICHER		05-07-85	5250	2	2	153,740		109		154,242	
	OTTO, NORTH (STRAWN)	SCHLEICHER		01-04-85	5167	1	0	9,014		234		9,905	
P	OZONA (CANYON SAND)	CROCKETT	M	02-23-62	6422	956	882	23,609,741		106,407	F	459,918,328	N
A	OZONA (CLEAR FORK)	CROCKETT		04-13-71	5489	1	0	615		0	F	109,771	
	OZONA (CLEAR FORK, UPPER)	CROCKETT		03-27-78	2795	1	0	0		0		26,179	
	OZONA, EAST (ELLENBURGER)	CROCKETT		06-14-53	8340	6	0	42,314		330		1,585,656	N
P	OZONA, NE. (CANYON 7520)	CROCKETT	M	01-17-66	7520	67	65	1,381,078		26,492	F	20,382,763	N
P	OZONA, N. E. (ELLENBURGER)	CROCKETT	M	06-09-75	8667	8	8	623,694		14,694	F	7,376,095	
	OZONA, NE. (STRAWN)	CROCKETT		11-16-76	9041	19	12	186,223		4,209	F	1,659,033	
A	OZONA, NW. (CANYON)	CROCKETT		05-01-63	6675	1	1	52,707		310		328,510	N
A	OZONA, NW. (SPRABERRY)	CROCKETT		11-01-75	3686	2	2	36,874		30	F	955,231	
	OZONA, SOUTH (PERMIAN LOWER)	CROCKETT		05-29-62	3051	2	1	5,266		0		193,864	N
	OZONA, SW. (CLEAR FORK 3250)	CROCKETT		08-01-73	3250	1	1	29,534		0	F	168,002	
P	OZONA, SW. (STRAWN)	CROCKETT		00-00-00		21	15	539,025		1	F	6,070,079	N
	OZONA, WEST (STRAWN)	CROCKETT		10-17-61	8241	1	1	20,475		0		541,236	N
	P.W.C. (JENNINGS LIME)	RUNNELS		06-13-78	3525	1	1	5,864		0		76,174	
P	P. W. (CANYON)	SCHLEICHER		05-01-67	7430	4	4	66,689		324		1,307,403	N
	P.W.C. (DOGBEND LIMESTONE)	RUNNELS		00-00-00		1	0	406		73		17,690	N
	P.W.C. (MORRIS)	RUNNELS		10-17-75	3371	1	0	0		0		77,582	
A	P.W.C., NORTH (GOEN, LO.)	RUNNELS		08-02-82	3556	1	1	1,618		0		3,023	
	PADGITT (CONNELL)	CROCKETT		05-24-84	6434	1	1	303,917		508	F	1,139,150	
A	PADGITT (STRAWN, LOWER)	CROCKETT		06-12-84	6577	2	0	98		0		164,780	
A	PADGITT (STRAWN MIDDLE)	CROCKETT		02-09-85	6108	1	1	27,090		87	F	236,463	
P	PAGE (STRAWN LIME)	SCHLEICHER		01-02-36	5399	11	10	199,282		161	F	8,445,562	N
A	PAGE, WEST (WOLFCAMP)	SCHLEICHER		04-01-77	7565	1	1	16,855		66		369,979	
P	PAGE RANCH (CANYON)	SCHLEICHER		09-26-73	6833	8	8	142,194		783		3,443,607	
	PAINT ROCK (CANYON)	CONCHO		11-13-61	3146	1	1	3,504		0		79,694	N
A	PAINT ROCK (STRAWN LIME)	CONCHO		08-29-55	3362	8	5	100,507		261	F	11,579,934	N
	PAINT ROCK, S. (GOEN LIME)	CONCHO		09-09-74	3560	6	4	23,749		1	F	600,454	
P	PAINT ROCK, S.W. (GARDNER)	CONCHO		07-29-81	3880	8	8	224,866		1,450	F	4,158,567	
A	PAINT ROCK, WEST (GARDNER)	CONCHO		05-15-84	3798	2	1	79,204		4		79,204	
A	PAINT ROCK, W. (GOEN D)	CONCHO		02-28-64	3551	1	0	0		0		1,530	N
A	PAINT ROCK, WEST (STRAWN)	CONCHO		06-30-80	3187	1	1	4,666		0		16,359	
	PAKENHAM (WOLFCAMP)	TERRELL		08-01-75	7463	1	0	1,090		0	F	691,811	
	PARKER-HARRELL (ELLENBURGER)	CROCKETT		05-14-77	8806	1	1	7,217		291		57,206	
A	PECAN STATION (CANYON LIME)	TOM GREEN		10-25-53	4500	16	1	1,900		1,727		11,775	N
A	PEGASUS (DEVONIAN)	MIDLAND	M	00-00-52	12200	54	39	6,278,216	C	174,141	F	139,163,263	N
A	PEGASUS, S. (DEVONIAN)	UPTON		06-13-75	12010	4	2	58,435		1,657		1,671,377	
	PERCY TURNER (WOLCAMP)	TOM GREEN		08-04-77	6180	2	1	2,377		102		433,128	
	PERNER RANCH (CANYON)	CROCKETT		06-14-79	7289	2	0	4,195		0		70,933	
P	PERNER RANCH (DEVONIAN)	CROCKETT		07-01-70	9726	7	5	79,532		357		1,858,099	
	PERNER RANCH (ELLEN)	CROCKETT		10-10-80	9395	1	1	970		0		267,533	
P	PERNER RANCH (SIMPSON)	CROCKETT		02-01-68	9490	3	2	35,866		0		5,075,636	N
	PERNER RANCH (STRAWN)	CROCKETT		09-25-81	8433	1	1	52,040		0		358,130	
	PETE ADAMS (HARKEY SD.)	SUTTON		05-02-78	2701	1	0	0		0		20,894	
	PETE ADAMS (STRAWN SD.)	SUTTON		05-02-78	2731	1	0	0		0		109,101	
A	PFLUGER (SWASTIKA)	CONCHO		06-01-75	2586	1	0	0		0		0	
P	PHYLLIS SONORA (CANYON LOWER)	SUTTON	M	04-18-80	5680	70	67	3,935,689		7,299		36,753,835	
P	PHYLLIS SONORA (CANYON, UPPER)	SUTTON	M	11-05-83	4481	5	5	516,779		225		2,404,698	
	PIERCE (CLEARFORK)	CROCKETT		05-15-80	2661	1	1	4,356		97		62,681	
A	PIKES PEAK DRAW (CANYON)	CROCKETT		08-27-78	6443	12	12	56,486		718	F	593,716	
A	PIKES PEAK DRAW (ELLENBURGER)	CROCKETT		07-02-81	6851	1	1	4,797		31		47,536	
	PONLAW (SAN ANDRES)	CROCKETT		02-10-87	1912	1	0	8		0		8	
	PONLAW (SOMA)	CROCKETT		11-13-77	1108	4	3	71,963		0		139,077	
	PONY CREEK (ELLENBURGER)	RUNNELS		03-04-83	3718	1	0	0		0		0	
	PONY CREEK (GOEN)	RUNNELS		04-24-84	3400	2	2	23,905		0		256,214	
	PRENTICE (STRAWN)	KIMBLE		12-13-78	2397	3	0	0		0		299,112	
A	PROBANDT (CANYON)	TOM GREEN	M	10-10-78	7038	41	41	2,545,074		16,639	F	10,872,585	
A	R. E. G., SW. (CANYON)	SCHLEICHER		08-11-81	5278	1	0	0		0		59,689	
P	RASHAP (PENN)	TERRELL		08-10-77	10488	2	2	48,828		65		370,496	
	REAGAN (11,500)	REAGAN		09-20-81	11538	1	1	11,013		43	F	179,843	
	RED APPALOOSA (CROSS CUT)	CONCHO		07-15-85	3395	3	1	48,548		0		264,695	
	RIECK RANCH (ELLEN. DETRITAL)	SUTTON		11-13-84	4052	1	0	35,295		955		192,267	
	ROBERTS (CANYON)	SUTTON		02-25-57	3728	5	3	25,481		0		942,248	N
A	ROBERTS (STRAWN)	SUTTON		05-25-57	4604	2	1	11,053		0		861,724	N
	ROWENA (DOG BEND)	RUNNELS		05-06-76	4025	1	1	8,901		0		315,413	
	SAGE (STRAWN)	SCHLEICHER		03-10-87	5530	1	1	14,103		340		14,103	
	SALLIE (CISCO)	REAGAN	M	11-06-79	8262	3	3	99,704		386		870,456	
P	SAWYER (CANYON)	SUTTON	M	07-01-67	5800	1,400	1,204	32,486,280		70,561	F	548,315,206	N
	SAWYER (ELLENBURGER)	SUTTON		05-02-77	4920	1	0	0		0		5,006	
A	SAWYER (LEONARD)	SUTTON		04-09-74	3310	6	2	44,972		0	F	1,196,058	
P	SAWYER (STRAWN, NORTH)	SUTTON	M	03-01-74	8491	20	17	584,396		144	F	1,620,689	
P	SAWYER (WOLFCAMP)	SUTTON		06-01-73	5460	10	7	149,897		167	F	2,048,114	
P	SAXON (CANYON LIME)	RUNNELS		12-01-85	3172	2	2	25,160		0		111,453	
	SCHNIERS (STRAWN)	TOM GREEN		03-05-87	4714	1	1	66,384		148		66,384	
	SCHWIENING RANCH (UPPER STRAWN)	SUTTON		09-27-79	3332	1	1	8,338		0		43,637	
P	SEAWOLF (STRAWN)	CROCKETT		09-05-80	8852	5	5	88,293		0		930,972	
A	SECO (STRAWN)	SUTTON		12-01-70	4655	3	0	23,979		0		305,867	
P	SENECA (CANYON)	SCHLEICHER		11-29-83	6513	3	0	37,695		189		269,745	

RAILROAD COMMISSION OF TEXAS
OIL AND GAS DIVISION
GAS WELL GAS PRODUCTION AND HYDROCARBON LIQUIDS RECOVERED ON LEASES, BY FIELD, FOR 1987

RRC DISTRICT 7C

	FIELD NAME	COUNTY		DISCOVERY DATE	DEPTH (FEET)	TOTAL WELLS EOY	PROD WELLS EOY	TOTAL 1987 GROSS GAS (MCF)	PRODUCTION HYDROCARBON LIQ (BBLS)		CUMULATIVE GROSS GAS PRODUCTION TO 1-1-88 (MCF)	
A	SERIGHT (STRAWN)	CROCKETT		10-30-87	5927	2	2	47,691	529		47,691	
A	SERVICE (CROSS CUT)	RUNNELS		04-10-80	3324	1	0	2,840	23		29,702	
A	SERVICE (GARDNER)	RUNNELS		10-20-83	3730	1	1	22,853	0		164,584	
P	SHAJUMAR (CANYON)	KIMBLE		07-12-63	1752	6	2	20,681	0		2,621,063	N
	SHAJUMAR (PENN LIME)	KIMBLE		11-18-62	1968	1	1	3,808	0		196,282	N
A	SHANNON (SAN ANDRES)	CROCKETT		09-01-44	1956	1	0	0	0		12,014	N
	SHANNON (SEVEN RIVERS)	CROCKETT		12-08-79	1720	1	1	15,460	0		141,654	
	SHEFFIELD, SE (CANYON)	TERRELL		11-01-86	7195	1	1	25,238	62		25,238	
	SHEFFIELD, SE (CONNELL)	TERRELL		07-13-79	10080	1	1	237,185	2,214		3,020,722	
P	SHEFFIELD, SE (DEVONIAN)	TERRELL		03-11-80	8660	4	3	75,347	722		456,801	
	SHEFFIELD, SE (FUSSELMAN)	TERRELL		05-11-83	8988	1	0	1,920	172		36,925	
	SHORT JUNCTION (CANYON)	KIMBLE		07-13-47	885	1	0	0	0		510	N
P	SHURLEY RANCH (CANYON)	SUTTON	M	05-01-72	7170	126	102	2,632,208	1,399	F	57,214,973	
	SILER & JOHNSON (PENNSYLVANIAN)	MCCULLOCH		06-12-68	1560	1	0	1,238	0		1,238	N
P	SILER & JOHNSON (1700)	MCCULLOCH		05-23-85	1656	3	0	31,133	0		31,862	
P	SILVER (CANYON)	NOLAN	M	08-16-81	6014	16	11	434,898	1,860	F	4,190,258	
	SIMMONS	CROCKETT		00-00-00		1	0	0	0		0	N
	SMALL BOY (CAMAR)	SCHLEICHER		06-30-84	4382	1	0	0	0		119,453	
P	SONORA (CANYON UPPER)	SUTTON		05-01-54	5800	181	167	3,185,689	6,574	F	128,062,281	N
	SONORA, SE. (CANYON REEF)	SUTTON		12-21-68	5196	1	0	0	0		1,712,906	N
A	SPECK, NORTH (STRAWN)	CONCHO		03-18-61	3574	3	0	3,962	0	F	375,793	N
P	SPECK, SOUTH (STRAWN C-1)	CONCHO		02-22-62	3766	6	4	30,707	0	F	11,026,612	N
A	SPRABERRY (TREND AREA)	REAGAN	M	00-41-04	6785	1	1	33,602	583		1,513,099	N
A	SPRABERRY (TREND AREA CL. FK.)	REAGAN	M	05-11-55	6194	18	8	82,257	409	F	5,806,291	N
P	SPREEN (JENNINGS)	RUNNELS		03-30-87	3546	2	2	26,596	0		26,596	
	STACEY-GRANT (STRAWN)	MCCULLOCH	M	07-24-73	1650	9	0	0	0		210,238	
	STELLA (COOK SAND)	RUNNELS		03-03-71	1700	1	0	1,533	0		200,883	
	STRATTON (ELLENBURGER)	RUNNELS		05-23-81	4450	1	1	1,552	7		18,904	
A	SUSAN PEAK (CISCO CANYON)	TOM GREEN		12-10-48	4724	12	4	333,429	755		5,130,293	N
	SUSAN PEAK (STRAWN, UPPER GAS)	TOM GREEN		11-23-50	4820	7	2	94,595	194		1,199,363	N
A	SUSAN PEAK, NORTH (CANYON)	TOM GREEN		09-07-84	4163	1	0	0	0		308	
	SUSAN PEAK, SOUTH (STRAWN)	TOM GREEN		12-05-49	4933	1	1	8,861	0		1,333,502	N
A	SYKES (MORRIS)	RUNNELS		09-10-50	3700	1	1	13,977	0		122,973	N
	SYKES, WEST (GARDNER)	RUNNELS		07-06-78	4006	1	0	0	0		261,675	
	T.D.(BROUGHTON)	TOM GREEN		10-29-87	5569	1	1	20,509	261		20,509	
A	T. D. (6575)	TOM GREEN		10-18-83	6533	6	6	557,467	7,804		1,787,713	
A	TJC (CAPPS)	RUNNELS		02-18-77	4230	3	1	28,074	0		954,744	
	TALPA, SW (CAPPS)	RUNNELS		04-27-77	3772	1	0	0	0		269	
A	TALPA, SW. (DOG BEND)	RUNNELS		04-08-76	3165	3	2	28,304	1		379,071	
A	TANKERSLEY (5200)	IRION		02-11-86	5221	1	1	8,489	0		14,082	
A	TAOS (FUSSELMAN)	IRION		12-01-70	8871	3	2	61,162	325		1,335,165	
A	TAYLOR DRAW (BEND)	UPTON		12-16-85	8112	4	3	1,030,787	78,112		1,467,542	
A	TEXAS CONCHO (3500)	CONCHO		10-15-86	3546	1	0	0	0		0	
A	TEXEL (PENNSYLVANIAN)	UPTON		10-24-54	9143	6	4	29,862	319	F	593,514	N
	TEXON, EAST (QUEEN)	REAGAN		03-10-86	2788	1	0	0	0		0	
P	THOMASON (STRAWN)	CROCKETT		02-24-76	9226	13	12	576,525	86	F	7,296,478	
A	TILLERY (CANYON, UPPER)	SCHLEICHER		02-17-57	3391	3	2	12,904	0	F	2,285,911	N
	TILLERY (STRAWN)	SCHLEICHER		08-25-53	4556	3	2	22,219	116		1,651,403	N
P	TILLERY (STRAWN LIME)	SCHLEICHER		02-17-54	4032	4	2	50,045	4	F	1,610,475	N
A	TILLERY, NW. (STRAWN)	SCHLEICHER		07-07-76	3958	1	1	32,424	369		580,759	
	TILLERY, S. (CANYON)	SCHLEICHER		02-08-68	4041	1	1	16,339	0		972,494	N
	TILLERY, SOUTHWEST (CANYON)	SCHLEICHER		08-31-58	4305	1	0	962	44		48,088	N
A	TILLERY, SOUTHWEST (STRAWN)	SCHLEICHER		00-00-00		2	1	46,916	0		634,913	N
	TINK (STRAWN)	MCCULLOCH		02-17-83	471	1	0	0	0		24	
A	TIPPETT (CLEAR FORK LO.)	CROCKETT	M	09-21-54	5901	1	0	0	0		2,332,682	N
	TIPPETT (DEVONIAN)	CROCKETT		03-03-48	6389	1	0	0	0		0	N
A	TIPPETT (LEONARD, LOWER)	CROCKETT		12-27-62	5067	3	2	72,405	723		4,638,287	N
A	TIPPETT (WOLFCAMP UPPER)	CROCKETT		10-08-54	5950	1	1	7,542	0	F	157,038	N
	TIPPETT, EAST (SEVEN RIVERS)	CROCKETT		03-18-75	1084	1	1	1,353	0		73,577	
A	TIPPETT, NORTH (MONTOYA)	CROCKETT		05-05-70	5461	1	0	0	0		63,935	
	TIPPETT, S. (WOLFCAMP DETRITAL)	CROCKETT	M	06-07-59	5728	2	2	13,354	0		1,267,988	N
P	TIPPETT, W. (WOLFCAMP 5050)	CROCKETT	M	08-31-67	5060	4	4	48,270	0	F	7,106,880	N
A	TODD, NORTHWEST (GRAYBURG)	CROCKETT		01-05-84	1342	1	0	2,729	0		23,404	
P	TODD, NW. (SAN ANDRES)	CROCKETT		01-06-54	1700	8	5	56,259	0		2,371,806	N
	TOOLAN (QUEEN)	CROCKETT		07-23-78	1021	4	0	39	0		104,694	
A	TOE NAIL (HARKEY)	SCHLEICHER		04-05-57	4686	6	6	149,116	0	F	9,947,374	N
A	TOE NAIL (STRAWN)	SCHLEICHER		03-30-53	5250	4	2	147,971	100	F	1,341,059	N
A	TOM KETCHUM (CANYON)	IRION		11-28-75	7403	6	4	35,405	153	F	586,082	
	TOM M. (ELLENBURGER)	VAL VERDE		02-24-82	13562	1	1	267,241	0		343,809	
A	TOMCHUCK (MORRIS)	RUNNELS		12-15-62	3680	3	0	0	0		272,590	N
	TROYLAN (QUEEN)	CROCKETT		03-13-80	1114	1	0	0	0		0	
	TUCKMAR (CROSS CUT)	MENARD		04-12-63	3384	1	1	4,627	0		463,228	N
A	TUCKMAR S. (STRAWN)	MENARD		05-19-81	3938	3	2	7,704	666		320,149	
A	TUCKMAR, SOUTH (3700 SAND)	MENARD		05-25-85	3722	1	0	0	0		21,104	
	TURKEY ROOST (ELLENBURGER)	SCHLEICHER		01-02-75	8186	1	1	5,410	84		169,905	
	UNIVERSITY BLOCK 34,E.(WOLFCAMP)	TERRELL		09-22-75	6444	1	1	9,868	0		210,517	
A	UNIVERSITY 29 (STRAWN-DETRITAL)	CROCKETT		05-14-81	8208	12	9	102,026	212	F	810,482	
	UNIVERSITY 30-32 (FUSSEL. 8250)	CROCKETT		11-01-74	8312	3	2	27,234	145		761,611	
P	UNIVERSITY 31 (QUEEN)	CROCKETT		11-06-80	1089	16	16	176,407	0	F	1,029,629	
P	UNIVERSITY 31 (STRAWN-DETRITAL)	CROCKETT		07-03-80	8624	93	88	3,855,911	5,739	F	19,654,075	
P	UNIVERSITY 53 (CANYON)	SCHLEICHER		11-01-76	81	14	12	264,468	1,689	F	2,382,601	
P	UNIVERSITY 54 (CANYON)	SCHLEICHER		01-28-80	7276	14	9	133,030	405	F	1,530,514	
A	UNIVERSITY 54 (ELLENBURGER)	SCHLEICHER		11-16-76	7800	3	3	67,809	750	F	545,124	
	UNIVERSITY 56	CROCKETT		07-25-77	7463	2	2	18,926	70	F	332,824	
A	UPTON RANCH (CANYON)	TOM GREEN		07-20-82	4295	1	0	0	0		52	
A	URBAN (MILES)	RUNNELS		10-29-57	4250	8	6	69,908	428		869,582	N
P	V. I. P. (CLEAR FORK)	CROCKETT		09-15-67	2690	16	14	111,861	130	F	6,896,911	N
A	V. I. P. (CLEAR FORK, LO.)	CROCKETT		04-29-85	2149	2	1	5,749	0	F	7,143	
A	VANDERLAAN-FREEDMAN (GARDNER)	RUNNELS		03-03-82	3820	1	1	32,490	107	F	166,597	
A	VAUGHN	CROCKETT		05-17-86	1346	1	0	0	0		0	
	VAUGHN (CLEARFORK)	CROCKETT		05-21-80	3310	1	0	0	0		19,219	
P	VELREX (CANYON SAND)	SCHLEICHER	M	07-11-61	6524	14	10	336,020	4,848		19,408,514	N
P	VELREX (CISCO 6260)	SCHLEICHER	M	12-29-61	6364	10	10	277,123	2,697	F	3,298,694	N
A	VELREX (HENDERSON)	SCHLEICHER		01-29-64	6395	1	0	0	0		386,502	N
A	VELREX (HENDERSON UPPER)	SCHLEICHER		12-15-68	6311	1	1	5,078	44		114,074	N
A	VELREX (WOLFCAMP)	SCHLEICHER		12-16-81	5501	1	1	11,756	160		362,437	
P	VELREX, SW. (CANYON)	SCHLEICHER		03-11-65	6577	8	7	76,503	507	F	5,057,703	N
	VELREX, SW. (PENN. CONGL.)	SCHLEICHER		01-13-65	7379	1	0	0	0		642,732	N
	VELREX SW (STRAWN)	SCHLEICHER		11-15-76	7473	1	0	0	0		45,373	

RAILROAD COMMISSION OF TEXAS
OIL AND GAS DIVISION

GAS WELL GAS PRODUCTION AND HYDROCARBON LIQUIDS RECOVERED ON LEASES, BY FIELD, FOR 1987

RRC DISTRICT 7C

	FIELD NAME	COUNTY	DISCOVERY DATE	DEPTH (FEET)	TOTAL WELLS EOY	PROD WELLS EOY	TOTAL 1987 PRODUCTION GROSS GAS (MCF)		HYDROCARBON LIQ (BBLS)		CUMULATIVE GROSS GAS PRODUCTION TO 1-1-88 (MCF)	
A	VELREX, SW. (WOLFCAMP)	SCHLEICHER	02-09-66	5612	1	1	3,378		0		344,968	N
	VENADO (WOLFCAMP)	SCHLEICHER	02-13-76	3270	1	1	6,443		0		347,788	
A	VERIBEST, EAST (HARKEY)	TOM GREEN	11-26-79	4173	2	1	41,651		425	F	282,594	
P	VIRLAW (SAN ANDRES, UPPER)	CROCKETT	05-07-84	2215	11	11	153,211		1,111		894,189	
P	W. J. B. (CANYON)	SCHLEICHER	01-16-70	5940	4	3	19,339		65		2,418,548	
P	W.O.D. (CANYON)	SCHLEICHER	07-02-79	6755	9	9	195,032		1,804		1,367,843	
	WALKER-GRANT /STRAWN/	MCCULLOCH	11-01-72	1401	14	0	0		0		2,398,481	
A	WALL, NE. (HARKLEY 4220)	TOM GREEN	09-29-64	4222	1	1	5,205		213		5,842	N
	WALLOPE CREEK , NE.	MCCULLOCH	01-02-80	1683	2	0	0		0		21,391	
	WAMOCO (YATES)	CROCKETT	04-03-75	1185	4	0	0		0		983,231	
	WAROLAW THREE (WOLFCAMP 5800)	IRION	M 09-02-76	5856	3	1	47,625		168		2,428,163	
	WARREN (CANYON)	MCCULLOCH	12-07-79	1040	9	0	33,401		0		763,022	
A	WATSON RANCH (CANYON)	CROCKETT	01-11-77	7000	1	0	0		0		153,676	
	WEAVER RANCH (CADDO, UPPER)	COKE	08-15-78	6148	1	0	547		0		57,696	
	WEAVER RANCH (ODOM)	COKE	06-10-78	6018	1	0	0		0		11,837	
P	WHITEHEAD (STRAWN)	CROCKETT	M 12-01-75	8376	91	83	3,644,604		19	F	29,742,917	
P	WHITE-INGHAM (LEONARD)	TERRELL	05-16-81	4820	2	2	111,145		38		790,410	
P	WILBOURNE (DETRITAL)	TERRELL	05-25-76	10427	2	0	14,019		0		375,062	
A	WILHELM LANE, W. (STRAWN, UPPER)	MENARD	06-29-63	3363	3	3	46,678		0		5,716,136	N
	WILLIAMS RANCH (CANYON)	SCHLEICHER	08-31-79	6454	2	0	19		0		32,198	
A	WILLMO SANDY (CANYON)	COKE	02-03-74	5584	1	1	10,114		7		158,194	
A	WILLRODE (CISCO)	UPTON	10-01-84	9007	1	0	0		0		2,068	
A	WILMALEE (GRAY)	RUNNELS	01-08-62	3969	2	1	4,250		0		332,388	N
P	WILSHIRE (DEVONIAN)	UPTON	07-19-51	10464	29	28	3,186,785	C	74,828	F	71,727,432	N
A	WILSHIRE (PENNSYLVANIAN)	UPTON	06-01-73	11588	3	2	153,825		548		3,291,778	
	WINGATE, NW. (ODOM)	RUNNELS	11-17-80	5223	1	1	7,223		0		101,264	
	WINTERS (CADDO LIME)	RUNNELS	06-04-51	4452	1	1	8,302		0		347,686	N
A	WINTERS (CAPPS)	RUNNELS	12-26-84	3826	1	1	9,042		129		44,633	
	WINTERS, SW. (GRAY)	RUNNELS	11-13-56	4470	2	2	65,814		0		6,049,783	N
	WOOD (STRAWN, LOWER)	TOM GREEN	02-11-82	4836	1	1	41,507		0	F	375,994	
	WORTH (STRAWN)	TERRELL	04-19-84	11358	1	0	56,056		239		637,798	
	WYATT (ELLENBURGER, UPPER)	CROCKETT	11-18-53	6957	1	1	21,890		0		928,482	N
	X.B.C. (FUSSELMAN)	UPTON	09-06-63	11533	1	1	52,031		254		1,654,632	N
	DISTRICT TOTAL 627				6,048	4,776	183,356,785		967,658		3,997,424,446	

RAILROAD COMMISSION OF TEXAS
OIL AND GAS DIVISION

GAS WELL GAS PRODUCTION AND HYDROCARBON LIQUIDS RECOVERED ON LEASES, BY FIELD, FOR 1987

RRC DISTRICT 8

	FIELD NAME	COUNTY		DISCOVERY DATE	DEPTH (FEET)	TOTAL WELLS EOY	PROD WELLS EOY	TOTAL 1987 GROSS GAS (MCF)	1987 PRODUCTION HYDROCARBON LIQ (BBLS)		CUMULATIVE GROSS GAS PRODUCTION TO 1-1-88 (MCF)	
	WILDCAT			01-01-70	10000	1	0	0	0		1,497	
	A. G. H. (BRANDENBURG)	PECOS		06-30-80	14613	1	1	19,941	71		81,725	
A	ABELL (CLEAR FORK)	PECOS		07-26-41	3885	9	5	111,978	1,122	F	3,826,661	N
	ABELL (CLEAR FORK LOWER)	PECOS		02-02-67	3723	2	2	15,881	90		466,854	N
P	ABELL (CLEAR FORK UPPER)	PECOS		01-27-57	3415	8	7	72,869	0		3,012,465	N
	ABELL (CLEAR FORK 3200)	PECOS		06-20-63	3034	11	6	43,886	71		3,198,068	N
	ABELL (GRAYBURG 2050)	PECOS		12-23-81	2042	3	1	6,073	0		104,553	
A	ABELL (MCKEE, UPPER)	PECOS	M	07-08-41	4975	1	1	2,458	0		677,256	N
A	ABELL (MCKEE, WOFFORD)	PECOS		01-19-78	5140	2	1	15,848	170		616,130	
A	ABELL (MONTOYA)	CRANE		06-27-58	3400	1	0	0	0		1,071,204	N
A	ABELL (PERMIAN-GENERAL)	PECOS	M	06-19-75	3120	15	13	189,459	1,227		4,067,452	
A	ABELL (PERMIAN UPPER)	PECOS		04-07-47	3155	1	1	2,587	34	F	1,097,463	N
A	ABELL (PERMIAN 3800)	PECOS		00-00-49	3800	3	2	25,256	0		257,148	N
	ABELL (SAN ANDRES GAS)	PECOS		03-26-63	22601	1	1	10,066	0		307,696	N
	ABELL (SAN ANDRES, LOWER)	PECOS		09-18-50	3140	1	1	1,702	0		267,104	N
A	ABELL (SILURIAN-MONTOYA)	PECOS		08-04-48	4980	3	1	3,660	0		272,864	N
A	ABELL (WADDELL)	PECOS		04-01-64	5580	3	1	38,880	0		440,788	N
	ABELL (WADDELL SEG A)	CRANE	M	12-18-45	5700	1	1	12,584	0	F	900,883	N
A	ABELL (3200)	PECOS	M	05-08-58	3197	3	2	21,588	0		656,503	N
P	ABELL, EAST (CLEAR FORK, LO.)	PECOS		02-29-84	3777	2	2	68,866	0	F	515,241	
	ABELL, EAST (GLORIETA)	PECOS	M	06-22-57	3052	4	2	35,590	0		1,427,509	N
P	ABELL, EAST (GRAYBURG)	PECOS		00-00-00		2	2	120,755	179		175,274	N
A	ABELL, EAST (MCKEE)	PECOS		09-20-77	5409	1	1	25,631	1,486		409,676	
A	ABELL, NORTHWEST (CLEAR FORK)	CRANE	M	06-27-58	3400	5	3	171,924	5		2,692,384	N
A	ABELL, SOUTHEAST (MCKEE)	PECOS		07-15-76	5061	1	0	2,044	0		27,810	
A	ALLISON RANCH (WOLFCAMP)	PECOS		06-26-81	4139	1	0	0	0		0	
P	ALPHA (QUEEN)	PECOS		06-30-81	2589	3	2	18,524	0		922,368	
	AMBLER (DELAWARE 4335)	REEVES		12-15-64	4335	1	0	0	0		53,568	N
P	ANDECTOR (YATES)	ECTOR		02-22-52	2720	7	7	197,757	0		2,551,288	N
A	ANDREWS, SOUTH (DEVONIAN)	ANDREWS		05-01-74	11010	1	1	28,856	634		890,097	
P	ANNA K (ATOKA)	LOVING		03-15-80	15229	4	2	784,716	0		8,666,352	
P	APCO (CLEAR FORK)	PECOS		05-02-71	3257	8	7	28,568	108		3,707,322	
	APCO-WARNER (DETRITAL)	PECOS		02-18-76	4406	1	1	2,096	0		79,264	
	APCO-WARNER, W. (WICHITA ALBANY)	PECOS		04-18-71	4605	2	2	44,528	0		1,333,215	
P	APOLLO (ATOKA)	WINKLER		11-05-76	12719	4	4	1,047,394	19,279		6,997,884	
P	APOLLO (ELLENBURGER)	WINKLER		01-21-75	18563	5	4	277,859	362		24,044,188	
	APOLLO (FUSSELMAN)	WINKLER		02-17-73	16190	9	0	204,509	0		140,894,979	
	ARAPOHO (ATOKA, LO.)	LOVING		01-13-79	15263	1	1	3,034	0		211,696	
P	ARAPAHO (MORROW)	LOVING		08-12-81	16413	2	2	445,167	1,692		4,571,359	
	ARAPAHO (STRAWN)	LOVING		09-28-84	14934	1	0	0	0		30,324	
	ARCLAW (SEVEN RIVERS)	PECOS		08-29-75	1151	1	0	0	0		0	
A	ARENOSO (STRAWN DETRITUS)	WINKLER		11-24-80	8617	1	1	29,899	6	F	323,738	
P	ARNO (SILURO-DEVONIAN)	REEVES		04-12-75	18978	3	1	433,200	0		6,337,316	
A	ARNO, N. (DELAWARE)	REEVES		06-20-78	4961	3	1	3,289	74		24,818	
A	ATAPCO (DEVONIAN)	CRANE		09-17-85	5380	1	1	27,541	17		59,715	
A	ATAPCO, N. (DEV.)	CRANE		01-26-71	5739	1	0	0	0		111,690	
	ATHENS (DEVONIAN)	REEVES	M	12-06-72	13029	2	1	116,098	0		16,623,493	
A	ATHEY (WOLFCAMP)	PECOS		03-21-65	11300	1	1	37,550	3,104		5,461,739	N
A	ATHEY (WOLFCAMP 10900)	PECOS		09-16-67	11042	2	1	42,905	0		419,012	N
P	AUTA (WICHITA-ALBANY)	PECOS		02-02-84	4248	2	2	49,546	994		550,497	
	AYLESWORTH (CHERRY CANYON)	REEVES		04-25-78	4766	1	0	0	0		461,148	
P	AZALEA (DEVONIAN)	MIDLAND	M	08-16-57	11360	26	15	556,228	10,669		44,772,408	N
P	AZALEA (STRAWN)	MIDLAND		03-16-56	10326	2	2	82,725	311		10,739,619	N
A	AZALEA,EAST (STRAWN)	MIDLAND		11-18-86	10237	1	1	118,220	3,752		146,714	
A	BMH (CANYON)	PECOS		07-19-75	7816	2	0	0	0		309,682	
A	BMH (DEVONIAN)	PECOS		01-11-75	8359	1	1	132,471	1,568		3,783,059	
P	B. R. B. (MCKEE)	PECOS		02-07-86	5302	2	1	180,363	0		594,569	
A	BAKERSFIELD, S. (YATES	PECOS		05-14-77	1311	3	0	0	0		70,953	
	BAR-MAR (CLEAR FORK)	CRANE		03-17-66	3488	4	1	17,811	0		973,222	N
	BARBASAL (QUEEN)	PECOS		06-12-74	2301	16	13	165,582	2,138		6,528,009	
	BARBASAL (PENNSYLVANIAN)	PECOS		07-17-84	6943	2	2	65,920	335		260,238	
P	BARSTOW (FUSSELMAN)	WARD	M	01-22-69	17576	2	0	106,232	12		215,294,838	N
A	BARSTOW (WOLFCAMP)	REEVES	M	12-10-73	14852	3	1	29,057	0		4,512,422	
	BARSTOW, NORTH (FUSSELMAN)	WARD		11-26-70	18286	1	0	0	0		23,040,368	
	BAYVIEW (GLORIETA, MIDDLE)	CRANE		07-15-68	2794	1	0	0	0		28,675	N
P	BEALL (DEVONIAN)	WARD		03-01-74	12239	5	5	1,115,503	2,218	F	40,291,000	
P	BEALL (ELLEN)	WARD		01-27-72	15173	2	2	125,127	1,310		8,482,735	
	BEALL, EAST (MONTOYA)	WARD		03-07-86	12054	1	1	118,570	17	F	231,710	
P	BELDING (YATES)	PECOS		12-28-57	2616	12	10	100,505	2,357		2,481,015	N
	BELDING, WEST (YATES)	PECOS		12-27-80	2559	3	3	34,655	1		425,269	
	BIG LION (PENN.)	WARD		08-26-74	15879	1	1	24,091	0		557,764	
	BIG MESA (QUEEN)	PECOS		04-01-80	1315	2	2	16,165	0		260,228	
P	BIG SPRING (ATOKA)	HOWARD		11-03-81	9250	3	3	63,701	2,246		417,086	
A	BLALOCK (WOLFCAMP)	GLASSCOCK		12-17-87	8603	1	0	0	0		0	
P	BLOCK A-34 (YATES)	ANDREWS	M	05-11-76	2980	18	18	183,731	1,577	F	3,265,167	
A	BLOCK B-21 (TUBB)	CRANE		08-15-80	4521	1	0	0	0		249,724	
A	BLOCK 12 (DEVONIAN)	ANDREWS		05-24-76	8232	3	1	33,048	0		587,493	
P	BLOCK 12 (YATES)	ANDREWS		11-03-46	2750	20	17	236,599	3	F	5,979,612	N
P	BLOCK 16 (DEVONIAN)	WARD		04-08-68	13099	23	21	8,639,979	22,841	F	489,936,000	N
P	BLOCK 16 (ELLEN.)	WARD		03-01-69	16621	23	17	12,192,188	111,628	F	665,920,755	N
	BLOCK 16 (MONTOYA)	WARD		06-21-72	14541	1	0	0	0		54,707	
A	BLOCK 17 (LAMAR LIME)	WINKLER		05-11-82	4968	1	1	5,445	0	F	27,615	
A	BLOCK 17, SOUTHEAST (DELAWARE)	WARD		02-01-56	5003	1	1	3,267	0		2,102,374	N
P	BLOCK 27 (MCKEE)	CRANE		01-31-57	5870	8	2	91,020	0	F	5,489,819	N
	BLOCK 27 (TUBB)	CRANE		01-30-73	4372	1	1	15,707	0		776,386	
A	BLOCK 31, EAST (ATOKA)	CRANE		05-31-84	8068	2	2	66,421	0	F	174,103	
A	BRANDENBURG PAYTON (SIMPSON)	WARD		11-02-83	10016	1	1	344,702	7,532		1,367,375	
P	BROOKLAW (TUBB)	PECOS		06-09-72	3216	12	6	11,517	34	F	3,538,563	
P	BRUNSON RANCH (PENN, LO. -ATOKA)	LOVING		06-01-81	15446	10	6	3,888,360	5,735		26,604,786	
	BRUNSON RANCH (PENN, LO.-MORROW)	LOVING		06-01-81	16210	1	0	563	321		38,325	
	BRUNSON RANCH (STRAWN)	LOVING		12-16-82	14734	1	0	1,256	0		72,373	
A	BRYANT -G- (DEVONIAN)	MIDLAND		05-13-65	11870	1	1	61,342	3,643		10,598,852	N
A	BRYANT -G- (STRAWN)	MIDLAND		10-14-76	10276	1	1	6,456	340		446,731	
P	BURKHOLDER (FUSSELMAN)	WARD		04-30-81	16831	3	2	1,921,530	0		26,173,096	
	BURKHOLDER (MISSISSIPPIAN)	WARD		02-11-76	16314	1	0	0	0		403,989	
	CABALLOS (DEVONIAN)	PECOS		06-09-83	17857	1	1	40,741	0		408,954	
	CACTUS JACK (WICHITA - ALBANY)	PECOS		07-28-82	4034	2	1	25,704	47		466,933	
	CAPLAW (QUEEN, LO.)	PECOS		08-17-81	1700	1	0	0	0		0	
P	CAPRITO (ATOKA)	WARD		04-02-74	13446	2	2	73,316	300		1,196,580	

GAS WELL GAS PRODUCTION AND HYDROCARBON LIQUIDS RECOVERED ON LEASES, BY FIELD, FOR 1987

RRC DISTRICT 8

	FIELD NAME	COUNTY		DISCOVERY DATE	DEPTH (FEET)	TOTAL WELLS EOY	PROD WELLS EOY	TOTAL 1987 GROSS GAS (MCF)		PRODUCTION HYDROCARBON LIQ (BBLS)		CUMULATIVE GROSS GAS PRODUCTION TO 1-1-88 (MCF)	
	CAPRITO (ELLENBURGER)	WARD		03-11-73	18226	1	1	3,790		0		6,116,272	
	CAPRITO (FUSSELMAN)	WARD		09-20-76	15792	1	1	25,482		0		2,712,100	
	CAPRITO (MISS.)	WARD		04-30-74	14494	1	1	1,076		0		1,977,994	
A	CARDINAL (QUEEN, W.)	PECOS		03-08-68	1578	1	1	14,418		0		1,653,657	N
	CARDINAL (TANSILL)	PECOS		11-18-82	825	2	1	427		0		10,206	
	CASEY DRAW (DELAWARE)	REEVES		03-09-76	3836	3	0	0		0		1,039,838	
	CATLYNN, E. (YATES)	PECOS		04-28-76	665	1	0	0		0		12,300	
A	CEI (DEVONIAN)	PECOS		09-19-84	5154	1	1	78,872		3,252		271,837	
	CENTRAL PINAL DOME (WOLFCAMP)	LOVING		08-06-81	15267	1	1	247,428		0		7,129,674	
P	CHAMPION LAKE (YATES)	MITCHELL		05-20-76	346	13	10	104,232		0		2,898,639	
P	CHAPMAN, DEEP (ATOKA)	REEVES		09-17-74	12905	6	3	191,549		0		26,500,131	
P	CHAPMAN, DEEP (FUSSELMAN)	REEVES		01-08-73	15713	5	3	2,075,615		0		124,379,782	
	CHAPMAN, DEEP (MORROW)	REEVES		12-13-82	14070	1	1	1,443		0		129,754	
	CHAPMAN, DEEP (WOLFCAMP)	REEVES		05-26-78	11144	2	1	120,079		0		1,159,084	
	CHAPMAN, S. (WOLFCAMP)	REEVES		09-17-81	13450	1	1	1,070,115		0		7,106,410	
P	CHENOT (GRANITE WASH)	PECOS		11-02-73	5126	7	7	1,654,166		1,770		4,423,231	
P	CHENOT (WOLFCAMP)	PECOS		11-10-58	4968	29	25	2,925,872		1,104		48,449,402	N
P	CHENOT, N. (WICHITA ALBANY)	PECOS		03-03-79	3938	5	3	449,578		91		9,129,541	
P	CHEYENNE (ATOKA)	WINKLER		03-02-78	14610	3	3	2,718,298		34,107		38,245,691	
	CHEYENNE (ELLENBURGER)	WINKLER		10-04-77	21699	1	1	70,935		0		4,011,367	
P	CHEYENNE (FUSSELMAN)	WINKLER		05-09-75	19616	3	2	415,636		0		8,344,885	
P	COAHOMA (WOLFCAMP)	HOWARD		04-01-91	7300	2	2	24,088		98		222,158	
	COATES (ELLENBURGER)	PECOS		06-16-76	12951	1	0	0		0		19,308	
	COBB (DEVONIAN)	PECOS		01-22-80	18766	2	2	99,103		0		1,043,023	
A	COGNAC (CHERRY CANYON)	LOVING	M	08-08-84	5122	10	0	10,365		440	F	1,346,602	
A	CONGER (PENN)	STERLING	M	01-01-78	7179	101	86	4,610,611		11,996	F	57,571,642	
P	CONGER, SW (PENN)	GLASSCOCK		01-22-86	8135	3	3	77,860		420	F	144,658	
	CORDONA LAKE (CLEAR FORK)	CRANE		06-01-62	3608	1	0	0		0		17,088	N
P	COSTA (CLEAR FORK, UPPER)	CRANE		11-10-81	3340	14	11	582,239		2,796	F	17,094,800	
A	COSTA (CLEAR FORK, LOWER)	CRANE		10-09-80	4086	2	1	12,900		0		410,703	
	COTTONWOOD RANCH (MORROW)	CULBERSON		12-17-84	11734	1	0	0		0		0	
P	COV (MORROW)	CULBERSON		07-12-80	11822	2	2	335,623		0		1,547,599	
A	COWDEN, NORTH	ECTOR		00-00-30	4400	1	1	93,487		182		1,762,972	N
A	COWDEN, SOUTH	ECTOR		05-23-77	3837	2	2	25,708		975		953,815	
A	COWDEN, SOUTH (CANYON 8790)	ECTOR		09-26-69	8820	1	0	2,494		0		28,870	N
A	COYANOSA (DELAWARE SD.)	PECOS		12-07-59	4793	1	0	0		0		0	N
P	COYANOSA (DEVONIAN)	PECOS		01-19-63	11760	18	15	5,239,884	C	443	F	616,447,271	N
P	COYANOSA (ELLENBURGER)	PECOS		01-06-63	15000	15	10	2,738,986	C	215	F	301,400,329	N
P	COYANOSA (MISS. 10475)	PECOS		08-19-66	10475	5	5	2,139,414		0	F	54,730,225	N
A	COYANOSA (WOLFCAMP)	PECOS		02-14-62	9412	18	8	33,071,690	C	0	F	364,913,266	N
	COYANOSA, NE. (DELAWARE)	PECOS		04-23-67	5228	1	0	0		0		1,242,522	N
A	COYANOSA, S. (MISS.)	PECOS		06-14-74	11163	1	0	0		0		938,327	
P	CRAWAR (DEVONIAN)	CRANE	M	04-22-55	6200	9	3	892,158		86		41,240,541	N
A	CRAWAR (DEVONIAN, NORTH)	CRANE	M	09-01-76	6496	5	4	192,222		1,623		5,149,277	
	CRAWAR (FUSSELMAN)	WARD		03-12-56	6395	2	0	77,311		0		3,901,408	N
	CRAWAR (WICHITA-ALBANY, WEST)	CRANE		05-12-77	6158	1	0	1		0		1,137,688	
	CRAWAR, N. (FUSSELMAN)	WARD		04-11-77	6756	1	1	15,528		0		90,053	
	CRAWAR, W. (DEVONIAN 6320)	WARD		12-23-63	6321	1	1	2,807		0		669,573	N
	CRAWAR, W. (TUBB)	WARD		09-05-80	4888	1	1	2,950		0	F	461,350	
P	CREDO, E. (CISCO, UP.)	STERLING		08-15-74	7300	47	41	996,875		6,694	F	13,842,487	
	CRITTENDON (FUSSELMAN)	WINKLER		06-14-85	19278	2	1	859,548		0		1,862,832	
P	CRITTENDON (MORROW)	WINKLER		08-20-85	15370	3	1	470,060		823	F	1,188,010	
P	CRITTENDON (PENN.)	WINKLER		01-30-68	15473	7	4	2,435,705		10,290		156,299,361	N
P	CRITTENDON (SILURIAN)	WINKLER		02-24-84	18984	2	2	2,707,643		0		3,003,365	
P	CRITTENDON (STRAWN)	WINKLER		01-20-82	14338	4	4	1,601,816		42,632		2,529,852	
A	CROSSETT, S. (DETRITAL)	PECOS		06-01-65	4924	4	3	281,152		365	F	2,721,259	N
A	CROSSETT, S. (DEVONIAN)	CROCKETT	M	09-26-56	5324	1	1	576		0	F	302,962	N
	D. A. (DEVONIAN)	PECOS	M	07-07-76	16323	3	1	117,824		0		2,974,962	
A	DAMERON (CLEAR FORK)	PECOS		08-10-74	3220	1	1	4,253		0		487,703	
	DAMERON (GLORIETTA)	PECOS		10-15-61	3069	1	0	1,445		0		207,904	N
	DAMSITE (WOLFCAMP)	LOVING		05-15-76	12137	1	1	16,355		0		1,417,174	
A	DARMER, NE. (PENN)	WINKLER		08-01-80	8212	2	1	21,691		162	F	1,507,444	
A	DAWSON (DEVONIAN)	CRANE		02-25-76	5120	3	1	13,396		0		307,438	
A	DECK (CISCO)	STERLING		04-13-78	8017	1	1	37,117		62		406,626	
A	DEWEY LAKE (FUSSELMAN)	GLASSCOCK		11-13-81	11122	2	1	512,664		32,125		682,733	
	DI-MAR (DEVONIAN)	PECOS		12-26-78	5560	1	1	13,119		0		374,397	
	DITTMAN (YATES, LOWER)	PECOS		08-22-75	1658	1	0	0		0		49,855	
P	DIXIELAND (ATOKA, U.)	REEVES		08-02-82	16465	2	2	967,722		2		3,717,827	
	DIXIELAND, SW. (BELL CANYON GAS)	REEVES		05-22-84	3716	1	0	0		0		123,591	
A	DONNELLY, NORTH (GRAYBURG)	ECTOR		02-12-56	4060	1	0	0		0		636,445	N
A	DORA ROBERTS (DEVONIAN)	MIDLAND	M	08-17-55	11487	70	58	11,600,202	C	151,053	F	320,589,747	N
	DOUBLE "L" (WOLFCAMP)	PECOS		09-20-73	4904	1	1	1,435		0		197,474	
P	DOWNIE (ELLENBURGER)	PECOS		06-22-73	22813	2	2	1,997,876		0		19,025,263	
A	DUNE	CRANE		01-01-38	3270	7	7	227,611		22	F	7,411,320	N
	DUNNAVANT (WOLFCAMP)	REEVES		09-06-84	14123	1	0	2,175		0		521,330	
	EAST HILL RANCH (CHESTER LIME)	MARTIN		11-11-83	10052	1	1	1,668		22		55,700	
A	EL CINCO (LEONARD, LOWER)	PECOS		09-15-69	4685	6	2	64,477		0		7,066,211	N
A	EL CINCO (WICHITA ALBANY)	PECOS		03-31-70	4501	3	1	10,940		0		5,043,690	
P	ELSINORE (MULTIPAY)	PECOS		05-01-75	12052	33	16	3,956,560		24	F	205,116,437	
	ELSINORE (WOLFCAMP)	PECOS		08-25-77	5426	2	0	0		0		787,939	
P	ELSINORE, WEST FARM (DEVONIAN)	PECOS		12-01-82	13800	2	1	41,855		11		772,289	
	EMBAR (YATES)	ANDREWS		02-28-62	2815	3	2	8,090		0		48,900	N
	EMMA (CHARGED SAND)	ANDREWS		08-20-65	1200	1	0	0		0		235,625	N
	EMMA (YATES)	ANDREWS		09-14-56	2724	2	2	18,003		0		748,383	N
P	EMMA, N.(YATES)	ANDREWS		04-14-78	2857	11	8	120,905		277		1,553,343	
P	EMPEROR (DEVONIAN)	WINKLER		05-28-54	9246	49	37	2,373,651		563	F	982,573,945	N
A	EMPEROR (ELLENBURGER)	WINKLER		09-29-54	11480	10	0	0		0		1,900,576	N
	EMPEROR (FUSSELMAN)	WINKLER		05-22-57	9447	9	0	0		0		1,208,402	N
	EMPEROR (HOLT, LO.)	WINKLER		01-09-47	4787	1	0	0		0		500,244	N
	EMPEROR (PENNSYLVANIAN)	WINKLER		03-22-83	7829	1	0	0		0		5,762	
	EMPEROR (WADDELL)	WINKLER		05-09-60	11220	3	1	3,961		46	F	2,858,541	N
A	EMPEROR (WOLFCAMP)	WINKLER		06-25-60	7255	2	2	5,897		0	F	1,203,465	N
	EMPEROR (YATES)	WINKLER		03-09-37	2450	5	3	45,901		0		2,445,199	N
	EMPEROR, DEEP (YATES)	WINKLER		03-03-37	2360	23	12	178,829		336		6,129,625	N
A	ESTES BLOCK 34 (PENN.)	WARD		01-23-74	7764	1	1	81,434		631		287,356	
	EVETTS (ELLENBURGER)	WINKLER	M	06-07-70	20638	5	1	1,165,394		0		78,642,686	
P	EVETTS (PENNSYLVANIAN)	WINKLER	M	01-18-74	15475	2	2	1,042,880		8,654		14,171,550	
P	EVETTS (SILURIAN)	WINKLER	M	05-10-70	18007	8	6	25,837,820		0	F	555,232,694	
	FELMONT (STRAWN)	WINKLER		09-10-75	12466	1	1	13,695		0		1,027,633	

RAILROAD COMMISSION OF TEXAS
OIL AND GAS DIVISION
GAS WELL GAS PRODUCTION AND HYDROCARBON LIQUIDS RECOVERED ON LEASES, BY FIELD, FOR 1987

RRC DISTRICT 8

	FIELD NAME	COUNTY		DISCOVERY DATE	DEPTH (FEET)	TOTAL WELLS EOY	PROD WELLS EOY	TOTAL 1987 GROSS GAS (MCF)		PRODUCTION HYDROCARBON LIQ (BBLS)		CUMULATIVE GROSS GAS PRODUCTION TO 1-1-88 (MCF)	
	FIVE MILE DRAW (MISS.)	REEVES		02-03-84	11330	1	0	1,506		0		10,554	
A	FORD, WEST (4100)	CULBERSON		05-01-81	3530	7	4	163,530		2,144		3,244,656	
A	FORT STOCKTON	PECOS		06-26-44	2892	11	6	385,291		18		3,947,305	N
A	FORT STOCKTON (YATES LOWER)	PECOS		08-21-81	3131	7	5	354,439		278	F	1,661,655	
P	FORT STOCKTON (YATES P. B.)	PECOS		12-26-86	3171	3	3	567,539		2		576,319	
P	FORT STOCKTON, S. (QUEEN)	PECOS		05-30-65	2686	9	6	45,508		68		3,013,205	N
A	FOUR C (CLEAR FORK)	PECOS		03-08-77	3707	1	0	393		0	F	107,018	
P	FOUR C (CLEAR FORK, MIDDLE)	PECOS		07-27-75	3425	8	7	43,406		142		1,781,015	
	FOUR C (CLEAR FORK, UPPER)	PECOS		08-13-76	3358	1	0	0		0		46,611	
	FOUR C (GLORIETA)	PECOS		07-09-76	2985	1	1	8,042		0		115,537	
	FOUR C (YATES)	PECOS		10-03-77	1055	2	0	0		0		1,561	
P	FRYSAK FARMS (DEVONIAN)	GLASSCOCK		01-28-86	10572	2	2	104,373		1,065		312,246	
	FUEGO NAVIDAD	CULBERSON		02-11-80	9830	1	0	0		0		601,606	
	FUHRMAN-MASCHO (CHARGED SAND)	ANDREWS		12-21-65	1260	2	0	0		0		90,512	N
A	FUHRMAN-MASCHO (GRBG-SAN ANDRES)	ANDREWS		00-00-30	4700	4	1	58,753		1,263		7,053,534	N
A	FUHRMAN-MASCHO (YATES)	ANDREWS		02-11-75	2827	10	3	19,755		0		920,808	
	FULLERTON, WEST (GRAYBURG)	ANDREWS		04-30-60	4055	1	0	0		0		0	N
P	G-M (PENN.)	WARD		03-11-67	16920	2	2	132,711		0		2,896,402	N
P	G M W (MONTOYA)	PECOS		05-04-74	12796	3	3	260,935		0		7,266,492	
A	G. P. M. (PENN.)	WINKLER		08-10-66	8112	1	1	101,477		1,150		908,525	N
P	GRB (GRANITE WASH)	PECOS		12-05-86	5525	2	2	217,743		0		217,743	
	GW (ELLENBURGER)	PECOS		04-27-83	4904	1	1	33,697		2,252		808,422	
A	GARDEN CITY (STRAWN)	GLASSCOCK		10-01-86	9332	1	1	61,598		125		75,736	
A	GARDEN CITY, S. (STRAWN)	GLASSCOCK		10-16-81	9510	1	1	58,003		4,272		310,457	
A	GERALDINE (DELAWARE 3400)	CULBERSON		03-17-82	3450	5	1	87,607		10	F	2,292,819	
A	GIB	CRANE		10-21-76	2684	2	2	6,521		0		102,025	
	GIRVINTEX (QUEEN)	PECOS		07-31-57	1379	12	10	68,646		1		3,651,872	N
	GIRVINTEX (QUEEN, MIDDLE)	PECOS		03-01-79	1584	3	1	1,057		0		466,349	
	GIRVINTEX (YATES)	PECOS		02-18-77	1177	3	2	41,155		15		1,465,238	
A	GOLDSMITH (CLEAR FORK)	ECTOR		03-11-46	6300	4	2	67,204		0	F	5,760,903	N
P	GOLDSMITH (GRAYBURG)	ECTOR		05-22-50	3660	19	16	502,633		212	F	62,015,480	N
P	GOLDSMITH, EAST (GRAYBURG)	ECTOR		00-00-00	4100	22	16	733,937		193	F	59,145,622	N
A	GOLDSMITH, N. (SAN ANDRES, CON.)	ECTOR	M	06-01-64	4500	47	26	948,036		2,825	F	140,695,201	N
A	GOLDSMITH, W. (SAN ANDRES)	ECTOR		03-15-56	4280	1	0	0		0		333,933	N
	GOMEZ (DELAWARE)	PECOS		04-16-85	4897	1	1	75,104		1,089		380,228	
P	GOMEZ (DEVONIAN)	PECOS		09-21-72	18862	8	7	1,376,236		0	F	13,934,091	
P	GOMEZ (ELLENBURGER)	PECOS		06-10-63	20820	109	96	66,377,975		166	F	3,773,479,029	N
P	GOMEZ (FUSSELMAN)	PECOS		04-27-73	18985	5	5	1,997,847		18		17,677,114	
P	GOMEZ (WOLFCAMP)	PECOS		12-11-69	15314	28	15	514,770		20,680	F	48,530,250	N
	GOMEZ (WOLFCAMP DETRITAL)	PECOS		02-01-78	15407	1	0	6,296		0		99,643	
A	GOMEZ (WOLFCAMP UPPER)	PECOS		10-07-77	10464	2	0	639		199		1,308,026	
	GOMEZ, N. (DEVONIAN)	PECOS		04-22-78	18900	1	1	304,976		18		4,047,341	
	GOMEZ, NE. (WOLFCAMP)	PECOS		08-11-76	10096	1	1	24,323		1,356		820,476	
P	GOMEZ, NW. (WOLFCAMP)	PECOS		07-13-77	11456	5	4	765,636		5,491		10,826,034	
P	GOMEZ, SW (ELLENBURGER)	PECOS		05-20-87	21236	4	3	1,137,684		0		2,915,900	
	GOMEZ, W. (WOLFCAMP, LO.)	PECOS		09-06-76	15876	1	1	188,343		77		5,250,553	
P	GREASEWOOD (SILURO-DEVONIAN)	REEVES		09-22-68	16422	6	4	5,620,289		20		221,241,048	N
P	GREY RANCH (DEVONIAN)	PECOS		10-25-66	12235	3	2	256,827		2		5,971,663	N
P	GREY RANCH (ELLENBURGER)	PECOS		12-13-64	14129	8	7	7,058,386		17		367,870,106	N
	GREY RANCH (PENN)	PECOS		12-18-76	12281	1	0	0		0		99,794	
	GREY RANCH (WOLFCAMP)	PECOS		02-08-67	8931	1	1	22,762		0		346,437	N
P	GREY RANCH, WEST (ELLEN.)	PECOS		07-26-71	20080	7	7	6,317,404		0		285,729,947	
	GREY RANCH, WEST (WOLFCAMP)	PECOS		03-14-74	9063	1	0	0		0		993,201	
	GRISHAM RANCH (MISSISSIPPI)	CULBERSON		04-14-52	9030	1	0	0		0		0	N
A	HEI (WOLFCAMP)	GLASSCOCK		08-19-85	9208	1	1	4,764		254		18,189	
A	H. S. A. (PENNSYLVANIAN)	WARD		12-28-60	8088	28	23	1,306,498		2,839	F	64,253,309	N
P	HALEY (MORROW)	LOVING		05-09-83	17259	17	15	7,392,300		779		22,814,096	
P	HALEY (STRAWN)	LOVING		08-16-84	15907	6	4	3,847,723		8,166		8,572,359	
A	HALLEY	WINKLER		12-02-76	2588	1	1	11,433		0		217,358	
P	HALLEY (DEVONIAN)	WINKLER		11-02-56	9884	28	20	9,659,039		9,257	F	417,348,920	N
	HALLEY (MCKEE)	WINKLER		08-26-76	11444	1	0	0		0		188,899	
A	HALLEY (MONTOYA)	WINKLER		03-13-56	10350	4	0	0		0		10,438,112	N
A	HALLEY (OBRIEN)	WINKLER		11-13-35	2597	1	0	291		85		350,909	N
	HALLEY (PENN.)	WINKLER		06-15-61	8042	2	1	70,435		0		3,697,091	N
A	HALLEY (PENN. 8530)	WINKLER		08-10-66	8658	1	1	26,394		0		643,292	N
	HALLEY (SEVEN RIVERS)	WINKLER		06-01-68	3106	3	2	9,004		0		1,517,700	N
	HALLEY, SOUTH (MONTOYA)	WINKLER		11-02-64	10432	1	0	0		0		1,556,900	N
A	HALLEY, SOUTH (QUEEN SAND)	WINKLER		07-03-60	3113	1	0	1,936		0	F	312,572	N
	HALLEY, WEST (MCKEE)	WINKLER		01-03-85	11317	1	1	50,356		56	F	392,150	
	HAMON (DELAWARE)	REEVES		08-17-79	5163	1	1	4,240		0		53,315	
P	HAMON (ELLENBERGER)	REEVES		05-20-65	20470	4	3	596,789		0		41,489,203	N
A	HAMON (5270)	REEVES		09-12-66	5271	2	2	14,139		135		531,591	N
A	HAMON, NORTHWEST (DELAWARE)	REEVES		03-28-85	5174	1	1	328		0		4,833	
	HAMON, NORTHWEST (ELLENBURGER)	REEVES		12-31-81	21342	1	1	30,438		0		2,517,940	
	HAMON, NORTHWEST (WOLFCAMP)	REEVES		09-23-84	15343	1	1	5,951		0		55,440	
	HARRISON RANCH (MORROW)	LOVING		10-08-77	16294	2	1	31,254		0		1,352,205	
A	HEADLEE (DEVONIAN)	ECTOR	M	08-06-52	11812	164	114	68,529,732	C	1,883	F	1,141,090,704	N
A	HEINER, S. (ELLENBURGER)	PECOS		12-30-82	5340	1	0	0		0		150,585	
P	HEINER, S. (WICHITA-ALBANY)	PECOS		12-09-80	4654	3	3	245,705		402	F	1,835,731	
	HEINER, S. (WILBERNS DOLOMITE)	PECOS		03-18-63	5076	1	1	19,709		110		87,199	N
A	HENDERSON	WINKLER		02-25-80	2974	1	1	14,776		153		58,687	
A	HENDRICK	WINKLER		00-00-26	2566	2	2	14,146		169		226,875	N
	HERSHEY (DEV.-FUSLM.-MONT.)	PECOS		04-01-61	15831	2	1	70,547		0		4,165,006	N
P	HERSHEY, W. (DEV.-MONT.)	PECOS	M	09-25-77	15445	4	3	226,623		0		5,298,444	
A	HILL RANCH (MISS)	MARTIN		02-19-84	10084	1	1	33,505		610		259,938	
	HINYARD (CANYON)	PECOS		12-04-62	7293	1	0	0		0		15,082	N
	HOKIT (ELLEN.)	PECOS		09-26-73	11482	1	1	1,751		0	F	24,094,403	
A	HOKIT (PENN, UPPER)	PECOS		04-01-85	8876	1	0	119		0		108,583	
	HOKIT (QUEEN)	PECOS		07-19-59	2598	1	0	0		0		398	N
A	HORSEHEAD CROSSING (CLEARFORK)	PECOS		01-31-77	3202	1	0	0		0		302,849	
	HOWE (ATOKA)	WARD		09-08-80	10799	1	1	186,226		6,146		3,807,725	
P	HOWE (DEVONIAN)	WARD		06-30-72	12486	5	3	504,029		2,754	F	85,196,608	
P	HUTEX (DEAN)	MARTIN	M	06-05-84	9585	3	3	68,611		689	F	288,443	
A	J. CLEO THOMPSON (DETRITAL)	CRANE		12-02-64	8929	1	0	0		0		636,150	N
A	J. K. S. (CLEAR FORK, LOWER)	PECOS		06-16-84	3814	1	0	0		0		2,558	
	J. K. S. (TU88)	PECOS		01-14-71	3840	2	1	10,656		0	F	1,135,982	
A	J. M. H. (SAN ANDRES)	CRANE		11-02-84	1835	1	0	923		0		14,258	
A	JAMESON, NORTH (STRAWN)	NOLAN	M	03-01-53	5866	3	1	8,724		159		2,232,961	N
P	JANELLE (DEVONIAN)	WARD		03-22-85	7513	2	2	75,802		582		232,520	

RAILROAD COMMISSION OF TEXAS
OIL AND GAS DIVISION
GAS WELL GAS PRODUCTION AND HYDROCARBON LIQUIDS RECOVERED ON LEASES, BY FIELD, FOR 1987

RRC DISTRICT 8

	FIELD NAME	COUNTY	DISCOVERY DATE	DEPTH (FEET)	TOTAL WELLS EOY	PROD WELLS EOY	TOTAL 1987 PRODUCTION GROSS GAS (MCF)	HYDROCARBON LIQ (BBLS)		CUMULATIVE GROSS GAS PRODUCTION TO 1-1-88 (MCF)	
	JANELLE, SE. (ELLENBURGER)	WARD	08-19-62	9045	2	0	0	0		133,629	N
A	KEN REGAN (DELAWARE)	REEVES	07-19-76	3312	2	1	80	73		225,371	
A	KERMIT	WINKLER	00-00-28	2800	3	2	36,532	0	F	369,712	N
A	KERMIT (ELLENBURGER)	WINKLER	04-25-43	10744	8	0	55,204	7,746		18,672,182	N
P	KERMIT (FUSSELMAN)	WINKLER	03-24-56	8710	21	2	137,506	1,080	F	31,661,021	N
A	KERMIT (JOINS)	WINKLER	02-04-58	10408	1	0	12,362	2,305		1,546,438	N
P	KERMIT (MCKEE)	WINKLER	02-11-60	9946	4	1	70,079	1,560	F	2,956,026	N
	KERMIT (SAN ANDRES-YATES, UPPER)	WINKLER	00-00-00		1	0	0	0		42,260	N
	KERMIT (YATES)	WINKLER	05-05-28	2485	71	42	2,206,298	8,637	F	12,728,586	N
A	KERMIT, SOUTH (DEVONIAN-OIL)	WINKLER	12-24-57	8220	44	17	687,679	532	F	116,933,292	N
A	KEYSTONE (COLBY)	WINKLER	00-00-39	3300	12	11	405,765	0	F	947,419	N
A	KEYSTONE (DEVONIAN)	WINKLER	04-04-46	8040	13	12	543,114	3,777	F	11,118,230	N
A	KEYSTONE (ELLENBURGER)	WINKLER	06-06-43	9567	2	2	106,192	4		1,426,653	N
A	KEYSTONE (HOLT)	WINKLER	09-08-43	4800	2	1	24,339	987	F	4,261,294	N
A	KEYSTONE (LIME)	WINKLER	12-05-37	2918	2	1	95,294	0		4,661,005	N
	KEYSTONE (MCKEE)	WINKLER	09-20-47	9306	26	18	630,840	0	F	23,870,193	N
A	KEYSTONE (WADDELL)	WINKLER	01-15-48	8686	4	1	72,292	0		3,994,072	N
P	KEYSTONE (YATES)	WINKLER	11-28-56	2492	8	7	150,070	0		2,082,174	N
P	KING EDWARD	CULBERSON	M 05-08-77	15418	4	1	250,540	0		22,607,797	
P	KING EDWARD (ATOKA)	CULBERSON	01-30-79	14308	2	2	215,101	0		1,306,325	
	KITSIE (MIDDLE CLEAR FORK)	PECOS	05-11-83	3469	1	0	1,848	2		35,314	
A	LECK (WADDELL)	WINKLER	02-04-86	16674	1	0	132,727	21,442		191,302	
A	LEHN-APCO, SOUTH (QUEEN)	PECOS	07-03-78	1460	2	1	26,470	309		420,147	
P	LEHN-APCO, S. (WICHITA-ALBANY)	PECOS	07-05-77	4380	10	9	1,480,581	1,760		11,762,665	
A	LEON VALLEY (OBRIEN)	PECOS	02-11-54	2552	2	2	14,698	89		624,710	N
	LIMPIA (WOLFCAMP)	CRANE	11-08-65	5590	5	1	65,586	9	F	827,113	N
	LINEBERY (SILURIAN)	LOVING	03-18-77	20040	1	1	395,219	0		2,730,407	
P	LINEBERY (STRAWN)	LOVING	03-11-76	14839	2	2	187,243	661		2,449,054	
	LION (DELAWARE)	WARD	03-05-45	4993	1	0	0	0		250,789	N
P	LITTLE JOE (ELLENBURGER)	WINKLER	12-02-77	19758	7	6	1,562,544	1,739		18,594,396	
	LITTLE JOE (FUSSELMAN)	WINKLER	07-25-80	17560	1	1	244,058	20		3,013,819	
	LIVERMORE (DELAWARE)	REEVES	12-04-78	3506	2	0	0	0		0	
P	LOCKRIDGE (DEVONIAN)	WARD	05-11-71	16667	2	2	220,143	1	F	2,753,806	
P	LOCKRIDGE (ELLENBURGER 18600)	WARD	09-22-66	18600	20	18	7,698,867	20,173		455,801,034	N
	LOCKRIDGE, SOUTH (DEVONIAN)	REEVES	12-10-77	16146	1	1	91,923	288		1,544,719	
	LOWER HALF (CANYON)	STERLING	02-11-87	7301	2	1	42,697	1,161		42,697	
	LUCKY STAN (ATOKA REEF)	MARTIN	12-03-80	11485	1	0	359	0		48,162	
	LUDEMAN (ATOKA)	LOVING	09-25-80	15702	1	1	256,125	85		2,396,482	
A	M. A. J. (OLDS 3370)	LOVING	10-10-68	3374	1	0	0	0		1,288,159	N
	M.A.J. (SILURIAN)	LOVING	11-25-75	16353	1	1	29,821	0		1,700,165	
A	MPF (CAPITAN REEF)	PECOS	12-06-68	3070	1	0	0	0		114,577	N
A	MPF (YATES)	PECOS	12-06-68	2952	2	0	0	0		2,777,815	N
	MAC DER (YATES)	PECOS	04-17-54	1187	2	0	201	0		148,319	N
	MADERA RANCH (LOWER PENN)	LOVING	07-12-80	15224	1	1	302,410	50		2,016,694	
A	MAGNOLIA SEALY, S. (YATES, LO.)	WARD	05-08-68	2785	1	0	13	12		75,545	N
P	MANZANITA (DEVONIAN)	PECOS	03-31-81	13834	3	2	44,675	34	F	1,680,487	
	MARLAW (CLEAR FORK)	PECOS	04-28-72	4453	2	1	899	0		234,455	
A	MARSH, S. (DELAWARE)	REEVES	M 08-31-77	2678	8	0	16,392	5		1,850,400	
P	MARTIN (5700)	ANDREWS	05-05-81	5543	2	2	526,481	809	F	1,391,898	
	MARTIN (6400)	ANDREWS	11-11-82	6274	1	1	110,214	117	F	390,611	
	MAYLAW (WOLFCAMP, BASAL)	PECOS	12-11-81	4751	1	1	6,512	0		68,720	
	MCCANDLESS (TINSOL LIME)	PECOS	06-21-58	725	1	0	0	0		0	N
P	MC COMB (ELLENBURGER)	PECOS	11-24-81	23622	6	6	2,322,566	0	F	21,933,499	
	MCCOMB (WOLFCAMP)	PECOS	08-27-84	9662	1	1	592	0		9,081	
A	MCENTIRE (FUSSELMAN)	STERLING	12-19-67	8590	4	4	90,701	773	F	2,764,439	N
	MCENTIRE (MONTOYA)	STERLING	03-30-84	8434	1	0	0	0		4,761	
P	MCKEE (CLEAR FORK, MID.)	CRANE	05-12-79	3879	2	1	15,603	0		555,465	
	MCLAW (GRAYBURG)	PECOS	06-12-80	3156	2	1	773	0		53,851	
A	MEANS (YATES)	ANDREWS	12-22-34	2950	1	0	0	0		0	N
	MENTONE (ATOKA)	LOVING	07-20-81	16168	1	0	0	0		0	
	MENTONE (FUSSELMAN)	LOVING	M 03-18-80	18928	2	1	90,241	0		1,959,746	
P	MERIDIAN, SOUTH (ELLENBURGER)	WARD	08-27-80	22154	2	2	57,534	0		658,617	
	MERIDIAN, SOUTH (FUSSELMAN)	WARD	M 08-27-80	19938	4	2	3,504,953	0		12,302,581	
	MESA VISTA (MCKEE)	PECOS	06-11-59	5028	2	1	81,877	0		449,800	N
A	MESA VISTA (WICHITA ALBANY)	PECOS	03-14-87	4590	1	1	10,070	0		10,070	
P	MI VIDA (ELLEN.)	WARD	M 01-04-69	19052	11	3	1,291,312	0		176,275,974	N
P	MI VIDA (FUSSELMAN)	WARD	M 01-04-69	16204	10	7	18,436,382	0		628,095,994	N
	MI VIDA (MISS.)	REEVES	01-19-74	15327	1	1	6,955	0		118,969	
	MI VIDA (PERMO-PENN)	WARD	M 09-08-76	14618	2	1	292,804	0		1,107,345	
A	MIDLAND, EAST (DEVONIAN)	MIDLAND	02-13-64	11665	1	0	0	0		550,976	N
A	MIDLAND, EAST (STRAWN)	MIDLAND	02-13-64	10474	1	0	0	0		479,176	N
A	MIDLAND FARMS (DEVONIAN)	ANDREWS	04-25-60	11050	9	8	335,736	1,448	F	11,209,108	N
A	MID-MAR, EAST (STRAWN)	MIDLAND	06-09-86	10482	1	1	4,065	208		15,903	
A	MILLARD, NORTH (QUEEN)	CROCKETT	M 05-15-71	1280	1	0	0	0		47,711	
A	MILLARD, NORTH (SOMA)	PECOS	12-31-59	860	1	1	2,772	0		80,314	N
A	MILLER BLOCK 8-29 (PENN.)	WARD	00-00-59	8104	25	16	263,020	880	F	13,362,574	N
	MONA (WICHITA-ALBANY)	PECOS	05-06-64	4206	2	2	18,632	0		657,156	N
P	MONA, S. (WICHITA-ALBANY)	PECOS	07-17-85	4346	2	2	273,274	37		648,397	
	MONA, SOUTH (1250)	PECOS	11-17-85	1258	2	2	5,597	0		24,141	
	MONAHANS (PERMIAN TUBB #1)	WARD	10-01-57	5464	3	1	31,689	188	F	2,660,470	N
P	MONAHANS (PERMIAN TUBB #2)	WARD	10-05-47	5605	4	3	287,546	878	F	6,702,916	N
A	MONAHANS, NORTH (GLORIETA)	WINKLER	01-07-74	5043	1	1	30,500	43		997,579	
A	MONAHANS, NE. (PENN DETRITAL,UP)	WINKLER	08-19-68	8193	2	0	4,455	0	F	758,433	N
	MONROE, DEEP (ATOKA)	WARD	04-23-73	14829	1	1	40,577	0		814,273	
P	MOORE-HOOPER (ATOKA)	LOVING	12-03-77	16852	3	3	168,571	66		1,346,199	
P	MOORE-HOOPER (ELLEN.)	LOVING	08-25-73	21447	5	3	832,670	0		5,195,366	
P	MOORE-HOOPER (FUSS.)	LOVING	09-19-73	19141	6	4	710,319	0		130,313,795	
P	NINE MILE DRAW (FUSSELMAN)	REEVES	01-22-75	14187	8	8	1,784,585	42		18,761,973	
A	NUZ (WOLFCAMP)	PECOS	07-17-82	6576	2	0	36,603	0		847,844	
P	OATES, NE. (DEVONIAN)	PECOS	12-01-61	14544	14	13	1,675,096	0	F	223,435,552	N
	OATES, NE. (ELLEN.)	PECOS	03-22-67	15887	1	0	0	0		14,850,229	N
	OATES, SW. (ATOKA)	PECOS	11-07-84	12989	1	0	0	0		32	
P	OATES, SW. (DEVONIAN)	PECOS	06-15-82	13302	4	3	193,308	324		4,145,673	
	OATES, SW. (MONTOYA)	PECOS	09-11-81	13700	1	0	0	0		1,178,831	
	ONLAW (GRAYBURG)	PECOS	M 11-15-73	1185	15	15	44,990	0		1,297,429	
P	ONLAW (QUEEN)	PECOS	M 04-10-75	1108	8	7	15,294	72	F	479,033	
A	ORLA, SOUTHEAST (DELAWARE)	REEVES	05-23-59	3620	1	0	562	3		562	N
A	OWEGO (CLEAR FORK)	PECOS	04-25-66	2439	4	2	20,184	0		6,568,312	N
A	OWEGO (GLORIETA)	PECOS	02-27-58	2200	6	3	48,055	0		4,427,198	N

RAILROAD COMMISSION OF TEXAS
OIL AND GAS DIVISION
GAS WELL GAS PRODUCTION AND HYDROCARBON LIQUIDS RECOVERED ON LEASES, BY FIELD, FOR 1987

RRC DISTRICT 8

	FIELD NAME	COUNTY		DISCOVERY DATE	DEPTH (FEET)	TOTAL WELLS EOY	PROD WELLS EOY	TOTAL 1987 GROSS GAS (MCF)	PRODUCTION HYDROCARBON LIQ (BBLS)		CUMULATIVE GROSS GAS PRODUCTION TO 1-1-88 (MCF)	
	OWEGO (TANSILL)	PECOS		05-04-59	675	2	0	34	0		139,199	N
	OWEGO (TUBB)	PECOS		02-02-54	3076	12	10	62,620	329	F	3,948,880	N
A	PAPPY (CANYON)	PECOS		04-24-78	7247	1	1	10,932	28		168,167	
P	PARKS (DEVONIAN)	MIDLAND		02-01-69	11907	5	5	408,014	9,055	F	9,946,494	N
	PARSLEY (DEVONIAN)	MIDLAND		03-19-85	11640	2	2	174,641	16,254		564,344	
A	PAYTON (DEVONIAN)	PECOS	M	06-28-53	6697	3	1	6,208	0		1,538,270	N
A	PAYTON (DEVONIAN, MIDDLE)	WARD		10-07-58	6964	1	1	18,442	257		1,198,862	N
	PAYTON (MISSISSIPPIAN)	WARD		06-28-56	6412	2	1	13,630	0	F	744,820	N
P	PAYTON (5950)	WARD	M	07-17-85	5568	7	5	630,849	29,869		1,681,461	
P	PEC REEVES (DEVONIAN)	REEVES		10-01-69	16112	2	1	5,346	0		1,654,988	N
P	PECOS GRANDE (ELLENBURGER)	PECOS		11-01-80	20897	4	4	158,897	1		6,347,293	
	PECOS GRANDE (WOLFCAMP)	PECOS		12-13-71	16447	3	1	24,607	0		1,463,267	
	PECOS VALLEY (DETRITAL)	PECOS		05-30-74	5070	1	1	9,299	116		231,722	
A	PECOS VALLEY (DEVONIAN 5400)	PECOS		07-23-53	5771	1	1	204,410	37	F	4,951,114	N
A	PECOS VALLEY (HIGH GRAVITY)	PECOS		00-00-28	1800	1	1	3,455	35		27,349	N
P	PECOS VALLEY (MCKEE)	PECOS		03-29-51	6780	8	7	264,679	635		8,237,292	N
A	PECOS VALLEY (PERMIAN, LOWER)	PECOS		12-15-56	5096	1	1	3,774	0		61,182	N
P	PECOS VALLEY (WOLFCAMP)	PECOS		07-10-50	5165	5	4	31,094	260		3,598,656	N
A	PECOS VALLEY (YATES)	PECOS		10-08-58	1500	14	11	56,311	86	F	1,082,072	N
A	PECOS VALLEY, S. (ELLEN.)	PECOS		06-23-57	7440	1	0	0	0		1,138,162	N
A	PECOS VALLEY, S. (WADDELL)	PECOS		11-13-75	6172	1	1	2,383	0		82,348	
A	PECOS VALLEY, SE. (YATES 1620)	PECOS		12-01-80	1268	1	1	515	0		24,190	
	PECOS VALLEY-YOUNG (DEV.)	PECOS		01-02-54	5442	1	1	15,974	0		705,636	N
	PENLAW (QUEEN)	PECOS		06-22-73	1304	3	3	2,756	0		140,813	
P	PERRY BASS (DEVONIAN)	PECOS		02-21-68	15898	5	4	785,306	0		21,344,363	N
	PETCO (DEVONIAN)	PECOS		05-17-70	11217	2	0	0	0		13,459,689	
	PETCO (ELLEN.)	PECOS		05-17-70	13967	1	0	0	0		9,495,873	
	PHANTOM (ELLENBURGER)	WARD		11-27-76	20823	1	0	0	0		127,701	
P	PIKES PEAK (DEVONIAN-MONTOYA)	PECOS		07-10-68	14401	4	4	193,855	5		43,663,732	N
P	PIKES PEAK, E. (DEVONIAN-FUSSEL)	PECOS		09-01-72	12739	5	1	158,418	0		22,132,105	
	PINAL DOME (LOWER WOLFCAMP)	LOVING		05-20-82	15132	1	1	47,689	236		600,333	
P	PINON (OVERTHRUST)	PECOS		04-09-84	4839	4	4	944,907	1,668	F	7,439,969	
A	PITZER (DELAWARE)	WARD		08-27-57	6085	3	0	0	0		549,162	N
A	PITZER (RAMSEY)	WARD		07-29-66	5070	2	1	11,239	156		889,524	N
	POQUITO (DELAWARE)	WARD		12-30-61	5032	3	2	60,820	61		6,450,272	N
P	PUCKETT (DEVONIAN)	PECOS		04-15-52	13700	15	11	1,551,465	561	F	120,483,641	N
P	PUCKETT (ELLENBURGER)	PECOS		00-00-00	13500	40	35	34,105,235	5,127	F	1,626,941,717	N
P	PUCKETT, EAST (STRAWN)	PECOS		08-01-75	11328	8	6	284,126	1,525	F	16,070,414	
	PUCKETT, NORTH (ELLENBURGER)	PECOS		08-20-61	10480	1	1	65,767	127		64,198,556	N
	PUCKETT, NORTH (PENN LIME)	PECOS		10-08-82	9317	1	1	31,964	768		275,248	
	PUCKETT, NORTH (STRAWN DETRITAL)	PECOS		07-28-76	9698	1	1	41,928	2,007		1,413,870	
P	PUCKETT, WEST (BEND)	PECOS		01-11-78	22156	2	2	40,407	0		1,248,587	
A	PUTNAM (ELLENBURGER)	PECOS		03-05-79	5055	2	1	162,934	690		1,713,942	
P	PUTNAM (WICHITA-ALBANY)	PECOS		06-20-78	4177	15	13	2,816,145	3,617	F	17,924,181	
P	PUTNAM (WOLFCAMP)	PECOS		08-16-60	4666	14	11	1,180,006	107	F	43,648,321	N
P	PUTNAM, NORTH (YATES)	PECOS		05-27-60	840	5	1	32,398	37		275,512	N
P	QUITO (ATOKA)	WARD		08-16-76	15446	5	3	129,942	0		3,919,024	
P	QUITO (FUSSELMAN)	WARD		05-28-71	17461	3	3	798,960	0		86,012,192	
P	QUITO, EAST (CHERRY CANYON)	WARD		12-17-81	6106	13	13	2,092,823	22,436	F	9,797,524	
	QUITO, EAST (ELLENBURGER)	WARD		08-05-74	19370	1	1	16,591	0		356,395	
	QUITO, EAST (FUSSELMAN)	WARD		03-16-74	17143	4	2	653,054	0		26,461,400	
A	QUITO, WEST (CHERRY CANYON)	WARD		02-17-74	6192	3	2	22,056	364		1,057,687	
A	R. D. C. (ATOKA)	WARD		03-13-72	12264	2	2	133,690	822		3,613,531	
P	R. D. C. (DEVONIAN)	WARD		01-25-69	13588	11	9	2,288,613	433	F	212,251,051	N
P	R.D.C. (ELLEN.)	WARD		01-25-69	16752	10	5	837,539	630	F	99,300,431	N
P	R.D.C. (MONTOYA)	WARD		06-01-72	13840	4	4	843,408	1,793	F	13,856,235	
A	REAVES, N. (3200)	REEVES		00-00-64	3200	27	24	84,772	203	F	2,673,231	N
P	RED BLUFF (WOLFCAMP)	LOVING		04-10-80	11682	13	10	2,253,033	25,257		17,503,967	
A	RHODA WALKER (CANYON 5900)	WARD		08-28-67	6192	1	1	7,016	0		571,849	N
	ROBERDEAU, S. (WICHITA ALBANY)	CRANE		07-15-87	4790	1	0	8,754	0		8,754	
	RODGERS (ATOKA)	WARD		11-16-78	14252	1	1	50,796	916		586,525	
	RODGERS (DEVONIAN)	WARD		07-05-81	15571	1	0	0	0		325,721	
	RODGERS (ELLENBURGER)	WARD		12-12-77	18556	1	1	229,264	243		4,888,095	
	RODGERS (WOLFCAMP)	WARD		02-15-79	12954	1	1	12,965	854		303,772	
	ROJO CABALLOS (MISS.)	PECOS		05-24-81	15004	1	1	338,828	453		1,585,586	
P	ROJO CABALLOS (PENN.)	PECOS		02-19-60	14041	3	2	409,656	0	F	15,491,607	N
	ROJO CABALLOS (PENN, NORTH)	PECOS		03-16-80	12900	1	1	221,793	179		4,431,285	
A	ROJO CABALLOS (WOLFCAMP)	PECOS		08-13-85	12186	1	0	952	0		1,773	
	ROJO CABALLOS, SOUTH (ATOKA)	PECOS		05-24-83	16911	1	0	4,001	0		80,524	
P	ROJO CABALLOS, SOUTH (DEVONIAN)	PECOS		08-20-75	17820	11	10	3,050,302	792		58,572,958	
P	ROJO CABALLOS, SOUTH (ELLEN.)	PECOS		03-31-73	21402	6	5	1,248,115	0	F	82,748,412	
	ROJO CABALLOS, SOUTH (WOLFCAMP)	PECOS		09-22-87	13408	1	1	17,592	0	F	17,592	
	ROJO CABALLOS, W. (ATOKA)	REEVES	M	09-17-77	16426	2	2	47,391	0		475,441	
P	ROJO CABALLOS, WEST(ELLENBURGER)	REEVES	M	08-02-66	20520	3	3	461,120	8		29,137,907	N
	RUNNING W (HOLT 3735)	CRANE		01-29-64	3734	1	1	8,933	0		1,477,349	N
A	RUNNING W (TUBB)	CRANE		04-15-74	4585	1	1	2,096	0		480,048	
A	RUNNING W (WADDELL)	CRANE		05-01-57	6148	3	2	28,946	0		3,213,776	N
A	RUNNING W (WICHITA-ALBANY)	CRANE		03-12-60	5090	7	5	82,003	120	F	5,143,444	N
A	RUNNING W, WEST (MCKEE)	CRANE		09-11-78	6134	1	0	0	0		214,933	
	RUNWAY (FUSSELMAN)	REEVES		07-28-72	17861	1	0	0	0		0	
P	S.E.G. (WICHITA-ALBANY)	PECOS		07-05-79	4660	3	3	129,621	167		1,095,083	
A	S.F.M. (STRAWN)	GLASSCOCK		12-31-87	10100	1	0	0	0		0	
A	SABRE (CHERRY CANYON)	REEVES		04-11-78	4048	1	0	0	0		14,202	
	SADDLE BUTTE, N. (GRANITE WASH)	PECOS		03-09-79	4448	1	1	33,701	2		333,420	
P	SAN MARTINE (DELAWARE)	REEVES		07-15-85	3456	3	0	0	0		29,976	
	SAN MARTINE (FUSSELMAN)	REEVES		05-23-73	10944	1	0	0	0		22,691,453	
	SAN MARTINE (MISS.)	REEVES		05-14-82	10245	1	0	1,183	15		36,808	
P	SAN MARTINE, SW. (WOLFCAMP)	REEVES		05-04-83	11477	6	5	780,380	4,984		5,085,950	
P	SAND HILLS (CLEAR FORK 4070)	CRANE		03-17-76	4072	5	4	225,373	105	F	2,621,501	
A	SAND HILLS (JUDKINS)	CRANE		09-01-60	3000	249	231	14,288,673	23,939	F	690,622,791	N
A	SAND HILLS (MCKNIGHT)	CRANE		00-00-44	3420	71	57	2,884,577	17,265	F	112,840,758	N
P	SAND HILLS (RUSTLER)	CRANE		11-04-80	380	4	4	11,425	0		145,622	
A	SAND HILLS (SAN ANGELO, UPPER)	CRANE		05-13-63	3618	4	1	88,082	0	F	702,492	N
A	SAND HILLS (TUBB)	CRANE		00-00-30	4500	26	16	664,313	4,121	F	17,058,105	N
A	SAND HILLS (WICHITA-ALBANY)	CRANE		01-19-58	5340	1	1	69,005	0	F	2,033,963	N
	SAND HILLS, NW. (TUBB)	CRANE		11-13-64	4925	2	1	12,536	0		166,857	N
	SAND HILLS, NW. (WOLFCAMP)	CRANE		06-03-63	6031	2	2	16,288	1,253		701,495	N
A	SAND HILLS, S. (HOLT)	CRANE		04-30-63	3620	1	1	18,706	0	F	1,582,665	N
P	SAND HILLS, WEST (DEVONIAN)	WARD		11-01-64	6347	14	10	494,339	0	F	51,842,736	N

GAS WELL GAS PRODUCTION AND HYDROCARBON LIQUIDS RECOVERED ON LEASES, BY FIELD, FOR 1987

RRC DISTRICT 8

	FIELD NAME	COUNTY	DISCOVERY DATE	DEPTH (FEET)	TOTAL WELLS EOY	PROD WELLS EOY	TOTAL 1987 GROSS GAS (MCF)	PRODUCTION HYDROCARBON LIQ (BBLS)		CUMULATIVE GROSS GAS PRODUCTION TO 1-1-88 (MCF)	
A	SAND HILLS, W. (SILURIAN)	CRANE	04-29-82	6031	1	1	27,622	0		163,001	
P	SAND HILLS, WEST (WOLFCAMP)	CRANE	07-08-60	5670	6	6	163,802	0		2,497,265	N
	SANTA ROSA (ELLENBURGER)	PECOS	04-28-49	9047	1	1	18,477	0		338,503	N
A	SANTA ROSA, S. (CLEAR FORK)	PECOS	04-13-76	4600	1	1	30,560	527	F	382,855	
	SCARBOROUGH (YATES)	WINKLER	00-00-00	2537	1	0	1,549	0	F	385,281	N
A	SCOTT (CHERRY CANYON)	WARD	M 08-05-78	4860	8	7	452,277	2,972	F	11,925,080	
A	SEALY SMITH (PENN.)	WINKLER	00-00-64	8620	4	4	47,367	1,761	F	1,948,593	N
A	SHAFTER LAKE (YATES)	ANDREWS	03-16-52	3054	35	33	609,777	287		11,088,620	N
	SHEFFIELD (MCKEE 8340)	PECOS	11-05-63	8322	1	0	0	0		47,044	N
A	SHEFFIELD (STRAWN)	PECOS	10-21-74	6761	1	1	2,776	29		284,777	
A	SHEFFIELD, NORTHWEST (CANYON)	PECOS	05-25-57	7035	1	1	63,985	1,066		1,115,078	N
A	SHEFFIELD, SW (CANYON)	PECOS	02-02-77	7636	1	0	0	0		643,189	
P	SHEFFIELD, SW. (STRAWN)	PECOS	04-02-76	7982	2	2	146,438	1,263		3,072,774	
	SHEFFIELD, SW. (WOLFCAMP)	PECOS	07-15-77	7214	1	1	24,050	0		938,968	
	SHEFFIELD TOWNSITE (PENN.)	PECOS	08-05-71	7580	1	0	0	0		7,113,503	
	SHIPLEY (YATES)	WARD	06-01-33	2065	3	2	15,992	0		605,139	N
	SIERRA MADERA (MULTIPAY)	PECOS	03-22-77	12701	1	1	15,013	0		333,979	
P	SLASH RANCH (ELLENBURGER)	LOVING	03-30-75	21372	4	3	1,344,340	0		12,908,597	
	SLASH RANCH (FUSSELMAN)	LOVING	09-05-79	19450	2	1	1,111,828	0		2,551,251	
	SLASH RANCH (PENN)	LOVING	09-21-80	15478	1	1	3,093,816	257		13,498,644	
	SLASH RANCH, NORTH (PENN)	LOVING	11-12-80	16183	1	0	0	0		817,021	
P	SODA LAKE (FUSSELMAN)	WARD	03-19-77	19000	7	5	4,188,012	0		46,803,662	
A	SPRABERRY (TREND AREA CL. FK.)	MIDLAND	M 11-01-55	7000	15	10	112,241	292	F	9,083,624	N
A	SPRABERRY (TREND AREA DEV.)	MIDLAND	M 10-03-57	11192	2	0	0	60		3,710,599	N
A	SPRABERRY (TREND AREA SPRABERRY)	MIDLAND	M 12-22-52	8000	2	0	0	0		1,716	N
A	STERLING, N. (CANYON SD.)	STERLING	04-30-87	6051	1	1	11,827	12		11,827	
P	STERLING CITY (FUSSELMAN)	STERLING	05-14-79	8400	2	2	129,779	0	F	2,133,425	
A	STOLMAN (WOLFCAMP)	HOWARD	06-01-83	6642	1	1	11,085	0		65,337	
	STROMAN (DEVONIAN)	PECOS	08-30-76	21281	1	1	30,205	0		433,650	
A	SUGG RANCH (CANYON)	STERLING	11-12-87	7467	1	0	0	0		0	
A	SUN VALLEY (TUBB, LOWER)	PECOS	07-12-76	3145	1	1	129	0	F	81,726	
P	SURVEY 16 (10,300)	PECOS	10-19-67	10349	4	3	402,169	683	F	71,315,057	N
A	T.A.S. (WICHITA-ALBANY)	PECOS	01-19-84	4674	1	1	46,631	100		156,269	
P	T. C. I. (GRAYBURG ZONE)	PECOS	05-20-50	2080	8	6	67,202	359	F	1,679,656	N
A	T. C. I. (YATES)	PECOS	06-28-71	1630	5	4	79,824	1,057	F	648,513	
A	TXL (DEVONIAN-MAIN PAY)	ECTOR	02-01-70	8075	22	6	1,032,225	4,085	F	15,270,873	
A	TXL (SAN ANDRES)	ECTOR	04-07-52	4380	3	2	15,717	246		7,844,578	N
A	TXL (SILURIAN)	ECTOR	12-17-46	8249	2	0	0	0		1,832,341	N
A	TXL (TUBB)	ECTOR	12-01-50	6158	1	0	0	0		0	N
A	TXL (WOLFCAMP, NORTH)	ECTOR	12-09-59	8052	1	1	211,893	1,353		1,406,420	N
	TARZAN (ATOKA)	MARTIN	11-15-85	11238	1	0	1,918	5		29,073	
	TAURUS (DEVONIAN)	WARD	06-05-80	13977	1	1	207,271	2,011		1,839,022	
	TAURUS (ELLENBURGER)	WARD	05-01-75	17502	3	2	1,176,256	3,803		26,464,147	
	TEXAS BEND (ATOKA)	LOVING	12-01-71	16708	1	0	0	0		0	
P	THIGPIN (DEVONIAN)	PECOS	12-18-79	7708	4	3	642,443	10,671		7,408,275	
A	THREE BAR (DEVONIAN)	ANDREWS	03-30-72	8160	1	0	0	0		53,029	
P	THREE BAR (YATES)	ANDREWS	11-04-75	2884	10	9	50,176	0	F	3,246,301	
	THREE GIRLS	WINKLER	02-20-86	2686	1	1	1,574	0		4,248	
	TORO (DEVONIAN)	REEVES	10-01-68	17344	3	1	6,555	0		10,831,232	N
P	TORO (ELLENBURGER)	REEVES	00-00-66	19895	10	8	2,680,341	0		224,083,115	N
	TORO (FUSSELMAN)	REEVES	02-18-70	17985	1	1	9,431	0		819,769	
P	TOYAH (DEVONIAN)	REEVES	09-19-54	12274	6	5	340,605	6		5,476,046	N
	TOYAH (PENN. 11350)	REEVES	07-08-66	11354	1	1	273,783	0		5,945,102	N
	TRIPLE M (CANYON)	HOWARD	03-06-84	7414	1	1	10,711	28		45,496	
A	TUCKER	CRANE	06-29-81	5406	2	1	3,414	38		22,488	
A	TUCKER (GLORIETA)	CRANE	02-07-81	3295	1	0	0	0		28,249	
A	UNION	ANDREWS	08-07-43	7459	2	2	8,219	0		396,338	N
	V. P.	REEVES	11-26-80	14286	1	0	0	0		14,305	
A	VALENTINE (GLORIETA)	PECOS	04-25-85	3210	1	1	16,389	266		60,014	
A	VERMEJO (DELAWARE)	LOVING	04-13-83	4676	1	1	15,166	127		76,464	
	VERMEJO (DEVONIAN)	WARD	09-04-80	18732	1	0	0	0		70,555	
P	VERMEJO (ELLENBURGER)	LOVING	M 07-23-73	21391	5	2	209,350	0		14,318,097	
P	VERMEJO (FUSSELMAN)	LOVING	M 07-26-73	19119	9	7	14,159,520	0		281,074,842	
	VERMEJO, E. (ATOKA)	WARD	07-17-81	16794	1	1	939,918	0		1,369,315	
A	VIREY (PENNSYLVANIAN)	MIDLAND	05-27-54	13276	1	1	11,264	21	F	735,109	N
A	W. A. M. (FUSSELMAN)	STERLING	02-16-80	8570	2	1	56,082	0	F	379,289	
A	W. A. M., SOUTH (FUSSELMAN)	STERLING	03-05-65	8628	1	1	4,357	0		1,927,290	N
A	WADDELL	CRANE	04-24-87	3198	1	0	200	0		200	
P	WADDELL (GRAYBURG)	CRANE	04-10-28	3003	17	12	206,544	0	F	14,694,677	N
P	WAHA (DELAWARE)	REEVES	M 09-28-60	4800	21	15	1,033,404	3,913	F	65,961,996	N
P	WAHA (DEVONIAN)	REEVES	M 08-28-64	11025	5	4	2,021,024	316	F	112,829,052	N
P	WAHA (ELLENBURGER)	REEVES	M 02-28-67	15093	8	7	2,595,928	1,814	F	201,665,821	N
P	WAHA (MISSISSIPPIAN)	REEVES	M 01-16-65	10136	5	4	4,616,440	6,920	F	148,879,905	N
	WAHA (MONTOYA)	PECOS	M 03-03-69	12094	2	1	688,817	0		24,248,294	N
P	WAHA (MONTOYA FB-2)	PECOS	M 07-05-84	11324	2	2	1,635,770	6,722		4,501,169	
A	WAHA, W. (CONSOLIDATED DELAWARE)	REEVES	09-01-74	6213	1	0	0	0		61,129	
A	WAHA, WEST (DELAWARE)	REEVES	07-17-61	5034	1	0	0	0		1,834,106	N
P	WAHA, WEST (ELLENBURGER)	REEVES	02-11-65	16200	10	8	2,275,907	495	F	170,582,851	N
A	WAR-SAN (DEVONIAN)	MIDLAND	05-16-57	11790	5	4	277,297	12,233		7,140,190	N
A	WAR-WINK (CHERRY CANYON)	WARD	09-29-64	6080	1	0	0	0		0	N
P	WAR-WINK (DELAWARE)	WINKLER	M 09-23-59	5063	2	2	113,539	753		1,808,923	N
A	WAR-WINK (DELAWARE 5085)	WINKLER	10-17-66	5091	1	1	17,030	0	F	561,289	N
A	WAR-WINK, N. (DELAWARE)	WINKLER	07-10-65	5002	1	0	15,410	0	F	503,271	N
P	WAR-WINK, S. (ELLEN.)	WARD	07-28-72	20414	4	2	295,194	0		17,671,725	
P	WAR-WINK, S. (FUSSELMAN)	WARD	07-28-72	17836	5	5	2,861,002	1		254,932,342	
	WAR-WINK, S. (PENN)	WARD	04-20-76	13839	1	0	0	0		641,323	
A	WARD, SOUTH	WARD	11-10-81	2102	3	3	17,863	23		273,641	
A	WARD, SOUTH (PENN. DETRI., UP.)	WARD	07-17-63	7700	10	6	68,310	147	F	3,614,698	N
P	WARD, SOUTH (PENN. LIME, UP.)	WARD	04-24-62	7532	7	6	57,287	0	F	4,420,418	N
P	WARD, S. (PENN. 8430)	WARD	04-15-77	8353	2	2	121,450	627	F	1,323,773	
	WARD, SOUTH (YATES)	WARD	12-07-31	2265	1	0	0	0		105,725	N
A	WARD-ESTES, NORTH	WARD	M 00-00-29	3000	5	4	74,063	1,727	F	4,139,362	N
P	WATCO (GRAY BURG)	PECOS	09-20-83	2096	2	1	66,938	0		438,158	
	WEINER (YATES, UPPER)	WINKLER	07-09-37	2401	5	1	4,919	0		1,506,892	N
P	WENTZ (WICHITA-ALBANY)	PECOS	01-06-62	4110	8	6	681,614	2,722	F	10,854,773	N
P	WHITE & BAKER (GRAYBURG 2000)	PECOS	11-03-40	1714	5	4	105,554	0		1,613,444	N
	WHITE MULE (ATOKA)	LOVING	03-14-86	15284	1	1	6,375	0		7,902	
	WILLIAMS (YATES)	PECOS	12-31-55	2780	1	0	0	0		0	N
P	WILLIE B. (SAN ANDRES)	PECOS	04-14-78	1851	6	6	31,895	0		458,308	

RAILROAD COMMISSION OF TEXAS
OIL AND GAS DIVISION

GAS WELL GAS PRODUCTION AND HYDROCARBON LIQUIDS RECOVERED ON LEASES, BY FIELD, FOR 1987

RRC DISTRICT 8

	FIELD NAME	COUNTY		DISCOVERY DATE	DEPTH (FEET)	TOTAL WELLS EOY	PROD WELLS EOY	TOTAL 1987 PRODUCTION GROSS GAS (MCF)		HYDROCARBON LIQ (BBLS)		CUMULATIVE GROSS GAS PRODUCTION TO 1-1-88 (MCF)	
P	WILLIE B. (QUEEN)	PECOS		09-01-79	1598	2	2	193,872		0		1,246,516	
	WINDY MESA (ELLENBG. 10250)	PECOS		11-02-66	10250	1	0	0		0		56,690	N
P	WINK, S. (MONTOYA-ELLENBURGER)	WINKLER		01-25-69	16752	8	7	3,037,517		64,032	F	112,511,325	N
P	WODLAW (QUEEN)	PECOS		08-22-74	752	3	0	644		0		157,458	
A	WOLF (WOLFCAMP)	LOVING		05-15-79	10475	2	1	18,088		812		204,377	
A	WORSHAM (CHERRY CANYON)	REEVES		10-29-67	6258	13	13	284,469		2,017	F	19,897,546	N
	WORSHAM (DELAWARE)	REEVES		01-05-57	5081	18	11	523,600		4,321	F	43,323,131	N
P	WORSHAM, EAST (CHERRY CANYON)	REEVES		07-20-79	6160	10	6	167,778		2,196	F	8,207,660	
	WORSHAM, NORTH (DEVONIAN)	REEVES		11-22-73	16760	1	1	10,028		0		3,171,469	
	WORSHAM, NORTH (ELLENBURGER)	REEVES		12-28-78	19690	1	1	10,653		0		867,448	
P	WORSHAM, NORTH (FUSSELMAN)	REEVES	M	11-29-73	17196	6	6	1,297,682		42		17,137,736	
	WORSHAM, NORTH (MISSISSIPPIAN)	REEVES		02-28-81	16203	1	1	450		0		9,802	
	WORSHAM-BAYER (ATOKA)	REEVES		09-22-67	13472	3	1	14,600		52		2,626,862	N
P	WORSHAM-BAYER (DEVONIAN)	REEVES		08-03-68	13645	5	5	832,682		1,639	F	22,627,875	N
P	WORSHAM-BAYER (ELLEN.)	REEVES		11-14-61	16800	13	9	3,720,524		546	F	235,979,881	N
	WORSHAM-BAYER (FUSSELMAN)	REEVES		04-26-78	14788	1	0	232		42		186,029	
P	WORSHAM-BAYER (PENN.)	REEVES		04-10-78	12655	3	3	695,144		11,098		10,354,434	
A	-Y-, SOUTH (TU88 4130)	CRANE		02-16-66	4130	2	1	669		0		1,212,090	N
	YUCCA BUTTE (DEVONIAN)	TERRELL	M	05-31-77	8814	1	1	3,733		0	F	177,992	
	YUCCA BUTTE (ELLENBURGER)	PECOS	M	07-27-60	10050	1	1	47,198		19	F	4,536,250	N
	YUCCA BUTTE (PENN. DETRITAL)	PECOS	M	09-12-60	8190	2	2	47,599		44	F	30,922,230	N
A	YUCCA BUTTE, W. (ELLEN)	PECOS		04-04-75	10624	5	5	653,262		24,394		9,549,243	
	DISTRICT TOTAL 616					3,506	2,490	546,909,618		1,051,337		21,164,369,828	

RAILROAD COMMISSION OF TEXAS
OIL AND GAS DIVISION
GAS WELL GAS PRODUCTION AND HYDROCARBON LIQUIDS RECOVERED ON LEASES, BY FIELD, FOR 1987

RRC DISTRICT 8A

	FIELD NAME	COUNTY	DISCOVERY DATE	DEPTH (FEET)	TOTAL WELLS EOY	PROD WELLS EOY	TOTAL 1987 PRODUCTION GROSS GAS (MCF)	HYDROCARBON LIQ (BBLS)		CUMULATIVE GROSS GAS PRODUCTION TO 1-1-88 (MCF)	
	WILDCAT		01-01-70	6000	0	0	0	0		0	
P	ARMSTRONG (ATOKA CONGL.)	COTTLE	06-25-82	6248	2	2	152,428	938		657,604	
	BALE (YATES)	GAINES	02-13-63	3422	4	2	8,440	0		1,512,777	N
P	BECKER (YATES)	TERRY	02-03-78	3128	3	2	516,648	0		7,666,363	
	BIRNIE (CONGL.)	MOTLEY	08-26-77	8457	1	0	0	0		0	
A	BRUMLEY (CLEAR FORK, LO.)	GAINES	12-27-67	7168	1	0	235	53		2,101,393	N
	BRUMLEY, EAST (YATES)	GAINES	08-11-78	3199	1	0	0	0		28,102	
A	BUCKSHOT (4950)	COCHRAN	08-17-56	5010	26	18	254,253	1,051	F	9,091,879	N
	CABBINESS YATES	TERRY	03-12-79	3242	1	0	584	0		300,119	
	CEDAR LAKE (YATES)	GAINES	07-10-46	2909	5	0	42,501	0		1,271,721	N
	CHALK, N. (ATOKA CONGL.)	COTTLE	05-06-85	6508	2	0	22,308	107		150,276	
P	FELMAC (YATES)	GAINES	02-01-58	3216	3	3	46,462	0		2,184,499	N
P	G-M-K (BASAL YATES)	GAINES	04-06-78	3502	9	9	305,504	0	F	6,743,292	
P	G-M-K (YATES)	GAINES	08-12-57	3480	8	5	50,452	0		3,995,204	N
P	GARRETT (SAN ANDRES)	GAINES	06-13-84	5111	2	2	36,062	129		89,579	
	GRIMM (PERMIAN SAND)	MOTLEY	09-07-77	550	1	0	0	0		0	
	HOBBS, EAST (QUEEN GAS)	GAINES	01-22-51	3700	3	2	4,792	0		914,693	N
	HOMANN (YATES)	GAINES	10-01-44	3416	13	12	236,790	5		2,599,698	N
P	INDEPENDENT (BEND CONGL.)	COTTLE	05-18-81	6396	7	6	683,368	3,238		4,750,709	
P	JUNIPER	KING	12-07-50	5427	5	3	145,108	756		2,475,733	N
P	JUNIPER (BEND CONGL.)	KING	05-09-59	5720	7	5	190,957	626	F	5,014,882	N
	JUNIPER, N. (BEND CONGL.)	COTTLE	08-20-66	6064	6	0	45	0	F	428,401	N
A	LEVELLAND (SAN ANDRES)	COCHRAN	M 01-17-45	4927	139	98	1,780,308	10,191	F	46,103,363	N
	LOOP (YATES)	GAINES	07-15-63	3345	12	0	4,100	0		5,463,424	N
P	LOOP, NE. (YATES)	GAINES	01-20-66	3313	8	8	752,744	98	F	10,915,511	N
	LYNCH (YATES)	GAINES	02-20-84	3394	1	1	13,434	0		77,089	
P	MASTERSON STRAWN (5430)	KING	03-27-81	5426	2	1	26,024	413		1,382,742	
	MCRAE, S. (SAN ANDRES)	GAINES	09-16-85	4296	1	1	42,565	33		185,845	
A	MONCRIEF-MASTEN (DEVONIAN)	COCHRAN	02-17-67	10090	2	0	2,290	752		10,138,859	N
P	NEWSOM (YATES)	GAINES	12-04-74	2994	5	2	46,347	0		810,735	
P	PROVIDENCE (ATOKA)	COTTLE	M 03-07-74	6164	19	10	357,907	512	F	18,512,675	
P	PRUDENCE (ATOKA)	KING	06-30-75	6138	8	8	231,381	4,216	F	6,275,983	
	RILEY, NORTH (YATES)	GAINES	11-29-48	2950	1	0	0	0		58,805	N
P	SEMINOLE (YATES)	GAINES	01-18-39	3140	17	6	131,822	0		13,264,438	N
A	STESCOTT (ATOKA)	COTTLE	11-28-79	6227	1	0	0	0		11,314	
P	STESCOTT (ATOKA 6185)	COTTLE	M 03-15-76	6188	9	9	457,905	1,022	F	13,622,924	
	TAHOE (YATES 3300)	GAINES	03-10-81	3312	1	0	0	0		1,605	
A	TEX-MEX	GAINES	11-18-51	4305	1	0	4,569	124		405,175	N
	THOMAS (ATOKA CONGL.)	COTTLE	10-01-82	6336	3	1	146,449	581		1,994,415	
P	TIPPEN, S. (CONGL.)	COTTLE	10-09-78	6604	6	3	60,632	107		3,416,515	
	TIPPEN, SW. (CONGL. 6800)	COTTLE	06-01-67	6825	2	0	0	0		1,289,840	N
	TOKIO (YATES)	TERRY	03-03-62	3378	2	2	16,971	0		877,835	N
P	TOM ("8" CONGL.)	KING	06-18-79	6091	14	9	518,410	1,636		4,582,588	
A	TWO STATES (SAN ANDRES)	COCHRAN	04-14-87	4863	1	1	12,264	112		12,264	
A	WASSON	YOAKUM	M 03-22-81	4674	5	0	0	0		452,865	
P	WELLMAN, WEST (YATES)	TERRY	08-15-62	3440	7	7	403,766	0	F	32,717,694	N
	WELTMER (CLEAR FORK)	GAINES	09-07-51	7108	1	1	44,655	793		1,584,812	N
A	YELLOWHOUSE, S. (SAN ANDRES)	HOCKLEY	06-23-75	4670	1	0	0	0		131,490	
	DISTRICT TOTAL 48				379	239	7,751,480	27,493		226,267,729	

RAILROAD COMMISSION OF TEXAS
OIL AND GAS DIVISION

GAS WELL GAS PRODUCTION AND HYDROCARBON LIQUIDS RECOVERED ON LEASES, BY FIELD, FOR 1987

RRC DISTRICT 9

	FIELD NAME	COUNTY	DISCOVERY DATE	DEPTH (FEET)		TOTAL WELLS EOY	PROD WELLS EOY	TOTAL 1987 GROSS GAS (MCF)	PRODUCTION HYDROCARBON LIQ (BBLS)		CUMULATIVE GROSS GAS PRODUCTION TO 1-1-88 (MCF)	
	WILDCAT		00-00-00			0	0	0	0		1,999	N
A	A & D (MARBLE FALLS CONGL. 4900)	ARCHER	04-15-82	5030		1	0	0	0		83	
P	A. O. O. (CONGL)	YOUNG	10-01-85	3918		2	0	21,092	0	F	84,427	
A	A. O. O. (MISS)	YOUNG	11-20-80	4370		1	0	3,381	0	F	42,307	
A	ALCO (CADDO LIME)	YOUNG	04-04-52	3808		1	0	0	0		52,755	N
	ALLAR (ATOKA CONGL.)	YOUNG	05-21-84	4230		1	0	0	0		2,319	
A	ALLEN-SIX (4800)	JACK	08-25-79	4778		1	1	6,679	0		85,275	
A	ALLYATES (CONGLOMERATE)	JACK	04-15-54	5507		1	1	17,313	26		902,676	N
A	ALVORD (ATOKA CONGLOMERATE)	WISE	09-29-54	5927		34	18	302,269	1,640	F	7,854,159	N
A	ALVORD (ATOKA 6400)	WISE	12-01-86	6520		1	1	4,342	108		4,754	
A	ALVORD (CADDO CONGLOMERATE)	WISE	07-29-54	5937		12	8	106,325	813	F	4,155,086	N
A	ALVORD, SOUTH (ATOKA)	WISE	01-03-58	6140		40	40	967,950	5,534		7,462,140	N
A	ALVORD, SOUTH (ATOKA 5550)	WISE	00-00-00	5960		2	1	10,970	492		55,893	N
A	ALVORD, SOUTH (ATOKA 5700)	WISE	10-13-82	5702		2	2	12,377	34		81,292	
A	ALVORD, SOUTH (CADDO LIME)	WISE	05-07-62	5440		1	1	9,613	272		232,052	N
A	AMBASSADOR (MISSISSIPPI LIME)	CLAY	00-00-00			10	1	2,651	2,410		10,503	N
A	ANTELOPE, S. (BRYSON)	JACK	03-04-81	3658		1	1	2,627	0		165,507	
A	ANTELOPE,S.E. (MARBLE FALLS)	JACK	08-24-80	5112		8	4	79,837	1,843		1,397,078	
	ARCHER, NORTH	ARCHER	08-22-53	1494		2	0	0	0		15,445	N
A	ARCHER COUNTY REGULAR	ARCHER	12-15-82	4946		1	0	0	0		5,384	
A	ARCO (CONGLOMERATE)	JACK	12-22-58	4497		5	4	135,938	482		2,488,399	N
	ASHE (STRAWN)	WISE	02-23-57	4117		2	1	4,270	0	F	207,076	N
	ATOLL (CADDO)	YOUNG	06-16-84	3906		1	0	0	0		0	
A	AUDABON (6300)	WISE	10-09-84	6308		1	1	11,196	43		42,949	
P	AVIS, NORTH (CONGLOMERATE)	JACK	05-12-53	5360		3	1	60,105	313		1,951,343	N
A	AWALT (MARBLE FALLS)	JACK	02-18-87	4984		1	1	4,420	0		4,420	
	B & D (MARBLE FALLS)	YOUNG	05-07-87	4284		1	1	39,738	0		39,738	
A	BARBEE (ATOKA)	YOUNG	05-17-83	3996		3	3	59,416	674	F	490,284	
	BARBEE (ATOKA, UPPER)	YOUNG	04-08-84	3857		1	1	12,901	0	F	79,810	
P	BARBEE (ATOKA, 3900)	YOUNG	04-01-85	3902		2	2	26,742	292	F	330,676	
P	BARFIELD (CONGLOMERATE)	JACK	03-20-82	5514		6	5	188,747	1,957		740,290	
	BARNETT (CONGL 4500)	YOUNG	07-01-78			1	0	0	0		22,947	
A	BARROW (CADDO)	WISE	04-28-61	5186		1	1	8,940	336		88,154	N
A	BARROW (STRAWN)	WISE	07-15-55	4525		2	0	0	0		6,742	N
P	BARTONS CHAPEL, E.(CONGLOMERATE)	JACK	03-01-74	4572		11	8	76,438	222	F	3,179,119	
	BARTONS CHAPPEL E. (CONGL. 4850)	JACK	03-01-79			2	2	25,285	0		353,519	
	BARTONS CHAPEL,S.(CONGL.4460)	JACK	03-09-79	4468		5	2	24,206	361		635,699	
	BARTONS CHAPEL, S (CONGL. 4850)	JACK	11-15-79	4850		6	5	60,710	30		937,326	
	BARTONS CHAPEL, S.(ELLEN)	JACK	01-19-82	5350		1	0	0	0		44,451	
	BARTONS CHAPEL, S.(STRAWN 3100)	JACK	03-24-80	3097		1	1	4,609	137		46,385	
	BARTONS CHAPEL, S. (STRAWN 3200)	JACK	04-08-84	3240		1	1	14,961	7		72,159	
P	BARTONS CHAPEL, S. (STRAWN 3600)	JACK	M 12-01-78	3600		25	21	169,464	134	F	3,463,244	
	BAXTER (CADDO LIME)	JACK	01-14-59	4832		1	0	0	0		0	N
A	BAYEX (CONGL.)	JACK	01-13-60	4188		1	0	0	0		118,652	N
	BEAR MOUNTAIN (CONGLOMERATE)	JACK	02-19-87	4469		1	1	46,624	0		46,624	
	BELLEVUE, N. (CONGL.)	CLAY	02-01-82	6308		2	1	18,048	23		236,011	
P	BERGEN (CONGL)	YOUNG	07-01-79			4	3	13,704	20		149,470	
	BERWICK (MARBLE FALLS CONGL.)	JACK	08-06-83	4844		1	0	0	0		33,398	
A	BIG BUCK (CADDO 1ST)	DENTON	03-21-74	1905		6	0	0	0		334,442	
	BIG BUCK (JOHNSON SAND, LOWER)	DENTON	01-01-76	2023		8	0	0	0		1,844,452	
	BIG BUCK (JOHNSON SAND, UPPER)	DENTON	01-01-76	1962		7	0	0	0		1,778,072	
	BIG HORN ("B" CONGLOMERATE)	JACK	11-14-86	5637		1	1	37,103	74		37,335	
	BIG MINERAL (OIL CREEK)	GRAYSON	03-01-52	10138		1	1	15,107	13		1,301,423	N
A	BIG MINERAL, SE. (V LO)	GRAYSON	04-23-62	8690		1	0	0	0		73,473	N
	BIG MINERAL, SE. (V LOWER GAS)	GRAYSON	08-15-58	8380		1	0	0	0		112,544	N
A	BIG MINERAL CREEK (V SOSTN.)	GRAYSON	12-04-80	6845		1	1	16,444	0		290,298	
	BILBERRY (STRAWN)	WISE	12-27-84	3376		1	1	12,577	0	F	86,277	
	BILLIE YATES (CADDO)	JACK	08-31-84	4682		1	0	562	0	F	46,551	
	BILLIE YATES (STRAWN)	JACK	07-12-79	4127		1	1	25,447	176		381,864	
P	BILLS (CADDO CONGLOMERATE)	JACK	09-06-82	4592		10	8	165,544	0		828,028	
	BIRDWELL (LAKE)	JACK	00-00-00	4349		1	0	0	0		0	N
	BLACK BOX (CONGL)	JACK	08-01-83	4710		1	1	6,088	0		420,854	
A	BLOUNT (BUTTRAM)	YOUNG	03-10-55	2134		1	0	0	0		36,257	N
A	BLUEBERRY HILL (4900)	JACK	08-10-59	4912		1	0	0	0		2,325	N
A	BLUEBERRY HILL (5550)	JACK	08-03-59	5530		1	1	37,459	131		888,506	N
	BLUM (ATOKA CONGL., LO)	CLAY	09-09-81	5984		1	0	0	0		39,713	
A	BOBILL (CONGL.)	JACK	04-12-85	4254		1	1	9,284	0		40,650	
	BOEDEKER, SE. (CADDO CONGL.)	MONTAGUE	07-06-61	6132		1	1	13,526	107		90,384	N
A	BOEDEKER, W. (HILDRETH)	MONTAGUE	06-17-86	5971		1	0	2,789	14		3,274	
	BOGEN (4750 CONGL.)	JACK	04-23-86	4748		1	1	60,385	10		120,655	
A	BOGY (CONGLOMERATE 5170)	WISE	09-21-57	5166		2	1	12,500	132		1,060,846	N
	BOLEY (STRAWN)	JACK	09-16-54	3350		2	0	6,613	0		189,236	N
A	BOLEY, SOUTH (ATOKA)	JACK	04-26-66	4775		1	1	14,691	34		118,079	N
	BOLING (4800) FIELD	JACK	09-01-78	4800		2	2	13,729	148		281,016	
A	BOLING (5200) FIELD	JACK	09-01-78	5200		3	2	42,191	68	F	554,641	
	BOLING (5300) FIELD	JACK	09-01-78	5300		1	1	6,496	0		167,196	
A	BOLING-CRUM (CONGL. 4950)	JACK	06-15-77	4858		2	2	22,099	181		159,335	
A	BOONSVILLE (ATOKA CONGL. 5260)	WISE	03-26-59	5263		3	3	97,081	254		299,411	N
A	BOONSVILLE (ATOKA CONGL. 5870)	WISE	07-13-78	5865		1	1	12,056	214		28,213	
A	BOONSVILLE (ATOKA CONGL. 6010)	WISE	05-19-76	6010		1	0	0	0		382,592	
A	BOONSVILLE (BASAL ATOKA)	WISE	08-01-66	6034		8	6	77,267	734	F	1,720,558	N
P	BOONSVILLE (BEND CONGL., GAS)	WISE	M 05-01-45	4349		2,211	1,694	56,182,306	140,255	F	1,370,686,495	N
P	BOONSVILLE (CADDO LIME)	WISE	M 01-29-57	4548		17	8	221,954	134	F	6,100,607	N
	BOONSVILLE (4750 CADDO LIME)	WISE	02-20-81	4770		2	1	19,517	0		68,410	
A	BOONSVILLE (CADDO 4120)	WISE	M 02-12-65	4150		2	2	30,500	51		877,973	N
A	BOONSVILLE (CONSOLIDATED CONGL.)	WISE	M 07-01-74	5780		13	9	244,456	3,634	F	3,461,068	
P	BOONSVILLE (STRAWN)	WISE	11-09-50	2941		12	8	149,447	201	F	2,835,314	N
A	BOONSVILLE (5480)	WISE	02-26-85	5776		2	0	1,332	0		14,591	
P	BOONSVILLE, SOUTH (ATOKA)	WISE	M 09-26-84	5244		3	3	105,816	0	F	154,164	
	BOOT HILL, W. (CONGL.)	HARDEMAN	03-05-86	7292		1	0	0	0		0	
A	BOROCK (CONGL.)	YOUNG	M 12-29-78	4220		10	2	51,071	0		1,416,263	
A	BOROCK (MARBLE FALLS)	YOUNG	M 02-12-79	4300		4	2	33,989	339		520,701	
	BOROCK (MISS)	YOUNG	01-10-80	4380		1	0	0	0		435,741	
	BOROCK (UPPER CONGL.)	YOUNG	M 09-24-79	4161		7	0	11,025	0		702,948	
	BOROCK (UPPER STRAWN)	YOUNG	08-23-79	2732		3	1	28,825	0		491,976	
	BOWIE, SW. (ATOKA CONGL. THIRD)	CLAY	07-16-59	5886		1	1	13,253	0		406,054	N
	BOWIE, SOUTHWEST (CONGL.)	MONTAGUE	M 01-24-55	5776		12	4	114,077	1	F	1,008,981	N
A	BOWIE, SW. (MARBLE FALLS)	MONTAGUE	06-01-86	6078		1	1	7,073	0		11,947	
P	BOYD, N. (STRAWN 4200)	WISE	01-30-64	4183		7	4	52,509	1	F	1,107,406	N

GAS WELL GAS PRODUCTION AND HYDROCARBON LIQUIDS RECOVERED ON LEASES, BY FIELD, FOR 1987

RRC DISTRICT 9

	FIELD NAME	COUNTY		DISCOVERY DATE	DEPTH (FEET)	TOTAL WELLS EOY	PROD WELLS EOY	TOTAL 1987 GROSS GAS (MCF)	PRODUCTION HYDROCARBON LIQ (BBLS)		CUMULATIVE GROSS GAS PRODUCTION TO 1-1-88 (MCF)	
A	BRADDOCK (CONGLOMERATE)	YOUNG		02-24-86	4070	1	1	34,637	241		77,741	
A	BRAZEEL (CADDO)	YOUNG		09-10-54	4042	1	1	10,958	0		15,482	N
A	BRAZEEL (MARBLE FALLS)	YOUNG		07-01-73	3364	2	2	13,777	148		426,411	
A	BRIDGE (CONGLOMERATE)	YOUNG		01-31-85	3990	2	1	33,267	0	F	308,567	
A	BRIDGEPORT (ATOKA CONGL. 5250)	WISE		07-13-63	5265	1	0	0	0		112,612	N
A	BRIDGEPORT (ATOKA CONGL. 5300)	WISE		04-01-63	5347	1	1	11,633	0	F	523,838	N
A	BRIDGEPORT (ATOKA CONGL. 6000)	WISE		07-06-73	6037	2	2	111,103	1,562	F	443,952	
A	BRIDGEPORT (CADDO CONGL.)	WISE		10-01-84	4968	1	0	0	0		2,066	
A	BRIDGEPORT (CADDO CONGL. 4670)	WISE		07-19-63	4693	2	0	0	0		632,947	N
P	BRIDGEPORT (STRAWN)	WISE		06-30-57	4056	12	9	275,045	277	F	2,726,753	N
A	BRIDGEPORT (TIDWELL)	WISE		10-21-86	4056	1	1	29,090	102		31,931	
	BRIDGEPORT, SOUTH (STRAWN 3900)	WISE		08-31-61	3899	2	0	0	0		7,451	N
A	BRIDGEPORT LAKE (CONGL. 5100)	WISE		05-02-84	5085	1	1	32,485	190		72,549	
P	BRYSON (CONGL., MIDDLE)	JACK		09-26-83	4876	6	3	28,635	218		898,587	
	BRYSON (STRAWN)	JACK		10-25-77	2010	1	1	5,790	0		60,277	
A	BRYSON, EAST	JACK		00-00-15	3100	11	10	171,086	359	F	471,676	N
A	BRYSON, EAST (CADDO)	JACK		10-01-86	4218	1	1	14,297	25		17,961	
	BRYSON, E. (CADDO GAS)	JACK		06-20-78	4436	2	2	25,045	0		223,415	
P	BRYSON, EAST (CONGL.)	JACK		12-17-52	4714	3	3	223,588	354	F	857,525	N
	BRYSON, EAST (LOWER CONGL.)	JACK		08-06-84	4612	1	0	0	0		8,602	
A	BRYSON, SOUTH (STRAWN 1700)	JACK	M	12-31-51	1750	26	0	0	0		23,035	N
A	BRYSON, SW. (STRAWN 3440)	YOUNG		11-21-83	3268	1	0	0	0		3,349	
	BRYSON, WEST (4550)	JACK	M	05-01-79		2	2	63,216	429		237,616	
A	BUFFALO SPRINGS	CLAY		06-14-85	5660	2	2	17,026	114		68,946	
	BUFFALO SPRINGS (CONGL)	CLAY		04-17-78	5996	1	1	5,471	0		63,024	
A	BUFFALO SPRINGS, SOUTH (ATOKA)	CLAY		07-18-83	5811	1	0	0	0		22,645	
A	BUFFALO SPRINGS,SE (ELLENBURGER)	CLAY		10-01-86	6486	1	0	68	62		68	
P	BUFTON (5350 CONGL.)	JACK		11-01-81	5341	2	2	53,169	23		688,625	
	BUNGER (MISS.)	YOUNG		07-27-87	4385	1	1	38,423	507		38,423	
	BUNGER (3925-3960)	YOUNG		02-10-48	3925	1	1	3,105	0		160,125	N
	BUNGER, SOUTH (STRAWN)	YOUNG		01-14-61	2996	2	2	9,116	66		293,444	N
A	BUNGER, SW. (BEND 3900)	YOUNG		12-01-85	3870	1	1	5,597	18		48,565	
	BURKBURNETT	WICHITA		09-07-53	401	1	0	0	0		0	N
	BURKBURNETT, SOUTH	WICHITA		00-00-00		2	0	0	0		0	N
P	BUTTS (CONGL.)	JACK		09-25-85	5637	4	4	247,332	130		753,061	
	CAMP TEXOMA (ATOKA)	GRAYSON		06-22-76	16195	2	0	0	0		446,130	
A	CAMPBELL (ATOKA CONGL.)	JACK		12-01-79		5	3	48,169	361		1,008,247	
	CAMPSEY (CONGLOMERATE)	JACK		12-01-68	6113	1	1	9,067	0		2,208,539	N
	CAMPSEY, E. (BEND CONGLOMERATE)	JACK		12-20-55	5725	1	1	18,191	30		198,784	N
A	CAP YATES (CONSOLIDATED CONGL.)	WISE		12-01-73	5710	7	3	299,670	1,221		1,289,971	
	CARIBOU (CONGLOMERATE)	JACK		06-09-87	5728	1	1	36,398	103		36,398	
A	CARR (CONGLOMERATE)	YOUNG		10-14-77	4487	1	1	440	0		158,779	
	CARTER LAKE, E. (5830 CONGL.)	MONTAGUE		08-26-75	5832	1	1	7,321	0	F	127,886	
	CARVER (ATOKA CADDO CONGLOMERATE	JACK		04-06-82	5316	1	1	58	0		121,520	
	CARY-MAG (CATER-CONGL.)	JACK		01-21-59	4614	2	1	37,080	34		2,030,175	N
A	CARY-MAG (CONGLOMERATE)	JACK		12-10-51	5342	18	14	183,479	618		4,392,718	N
P	CARY-MAG, SOUTH (CONGLOMERATE)	JACK		07-22-53	4950	7	5	150,320	1,178		3,262,194	N
A	CARY MAG, W. (CONGLOMERATE)	JACK		07-18-83	5145	4	4	30,534	50	F	352,085	
A	CATLIN (ATOKA CONGL.)	JACK		02-11-59	5948	2	2	18,573	0		710,632	N
A	CATLIN (CADDO CONGLOMERATE)	JACK		01-14-57	5712	12	9	147,850	519	F	3,448,115	N
A	CATLIN, SW. (ATOKA)	JACK		06-01-74	6099	4	4	56,033	445	F	1,074,593	
	CATTAIL HOLLOW (CONGL)	MONTAGUE	M	06-04-79	6153	7	0	75,222	758	F	1,618,568	
A	CAUGHLIN (ATOKA CONGLOMERATE)	WISE		01-23-55	5620	1	1	20,596	26		284,665	N
A	CAUGHLIN (CADDO CONGLOMERATE)	WISE		12-11-84	5736	1	1	44,653	156		243,492	
A	CAUGHLIN (CONGL. 6150)	WISE		06-03-65	6138	1	0	0	0		103,443	N
A	CAUGHLIN (STRAWN)	WISE		02-23-55	3978	1	0	0	0		0	N
A	CAUGHLIN, SO. (ATOKA 5610)	WISE		05-23-84	5559	1	1	5,761	270		19,329	
	CHAMPION (STRAWN)	WISE		07-13-84	3601	1	1	4,787	0	F	37,450	
A	CHAPMAN-CHERRYHOMES (CONGL.)	JACK		10-01-84	4798	2	2	34,448	399		155,457	
	CHAPMAN-SLOVER (CONGL)	CLAY		03-08-84	5686	1	1	70,877	610		149,557	
A	CHERRYKIRK (CONGL.)	JACK		12-10-82	4945	2	2	21,948	322		92,058	
A	CHICO (CONGLOMERATE 5850)	WISE		11-29-59	5909	3	3	32,901	105	F	697,881	N
A	CHICO, EAST	WISE		06-20-86	5496	1	1	12,213	192		18,553	
P	CHICO, WEST (CADDO CONGL. UPPER)	WISE		07-28-48	5134	8	6	96,388	261		1,052,464	N
A	CHICO, WEST (CONGLOMERATE 5700)	WISE		01-02-57	5930	24	16	189,180	959	F	3,693,062	N
	CHRISTINA (STRAWN)	JACK		10-17-83	4952	1	1	10,038	0		74,026	
	CHRISTOPHER DAN (CONGL.)	YOUNG		08-12-86	4071	1	0	15,168	0		35,429	
A	CLAY COUNTY REGULAR	CLAY		08-23-77	5955	2	0	20,774	38		297,097	
P	CLAY-RAY (CONGL.)	JACK		02-01-79		10	9	107,083	808		1,387,646	
	CLAY-RAY (STRAWN, LOWER)	JACK		08-07-74	3594	3	3	18,434	253		631,839	
A	CLAYTON (STRAWN 3900)	JACK		02-16-79	3925	5	4	37,582	944	F	355,331	
	COGDELL (CONGL. GAS)	JACK		01-08-82	4404	1	0	4,764	0		127,464	
A	COLEMAN (CONGL)	CLAY		06-29-84	6020	1	1	5,587	0		26,411	
A	COOKE COUNTY REGULAR	COOKE		00-00-26	1772	1	0	0	0		0	N
A	COTTONDALE (STRAWN 3620)	WISE		07-16-86	3628	1	0	290	0		3,387	
	COTTONDALE (STRAWN 3720)	WISE		05-02-81	3718	1	0	1,846	8		39,686	
P	CRAFTON, WEST (CADDO LIME)	JACK		09-15-58	5316	9	3	178,838	0		1,692,776	N
P	CRAFTON, WEST (CONGLOMERATE)	JACK		07-30-58	5612	8	7	126,483	1,781		6,149,147	N
A	CRAFTON, WEST (MARBLE FALLS)	JACK		05-15-69	6044	1	0	14,906	38		59,809	N
	CRANFORD (CONGL.)	JACK		09-21-87	5312	1	1	71,187	46		106,765	
	CRANFORD (STRAWN)	JACK		02-15-79	2930	1	0	0	0		110,002	
	CREE (4700 CONGLOMERATE)	YOUNG		08-16-80	4674	1	1	35,816	533		553,125	
	CRUM (CONGL.)	JACK		04-03-82	4833	1	1	26,487	399		273,077	
A	CRUM (MARBLE FALLS)	JACK		07-15-83	4879	2	1	8,965	17		16,494	
A	CUNDIFF (ATOKA 5660)	JACK		05-18-78	5634	2	2	49,492	384		360,394	
A	CUNDIFF, N. (ATOKA CONGL., UP.)	JACK		06-01-74	5754	1	1	31,542	211		945,954	
A	CUNDIFF, NORTH (5700)	JACK		06-08-59	5460	1	0	14,477	1,561		196,512	N
P	CUNDIFF, SOUTH (ATOKA CONGL.)	JACK		00-00-00		5	4	44,803	7		2,154,709	N
A	CUSTARD (CONGL.)	JACK		11-01-85	4635	1	1	20,629	222		37,144	
A	CUSTARD (CONGL. 4650)	JACK		02-10-69	4650	2	1	2,681	170		366,763	N
A	DALY, NORTH (3150 SAND)	WISE		03-15-83	3142	1	1	11,771	211		34,140	
P	DARNER-HAMMON (BEND CONGL.)	JACK	M	04-08-56	4208	17	16	161,707	443		5,289,384	N
A	DAVENPORT (CONGLOMERATE)	JACK	M	01-12-61	5770	3	2	19,212	742		374,722	N
	DAVIS (CADDO)	YOUNG		04-22-83	3570	1	0	17,055	166		183,131	
A	DAVIS (5200 GAS)	YOUNG		06-25-79	4530	1	1	1,293	16		29,834	
P	DAVIS RIBBLE (CONGLOMERATE)	YOUNG		09-19-85	3998	2	2	119,515	1,090		406,588	
A	DAWKINS (CONGL)	JACK		02-19-85	5743	2	2	11,399	3		66,523	
	DAWS (AVIS)	YOUNG		02-04-81	548	3	0	0	0		43,756	
	DAWS (GUNSIGHT)	YOUNG		06-19-80	775	2	0	853	0		42,570	

RAILROAD COMMISSION OF TEXAS
OIL AND GAS DIVISION
GAS WELL GAS PRODUCTION AND HYDROCARBON LIQUIDS RECOVERED ON LEASES, BY FIELD, FOR 1987

RRC DISTRICT 9

	FIELD NAME	COUNTY		DISCOVERY DATE	DEPTH (FEET)	TOTAL WELLS EOY	PROD WELLS EOY	TOTAL 1987 GROSS GAS (MCF)	1987 PRODUCTION HYDROCARBON LIQ (BBLS)		CUMULATIVE GROSS GAS PRODUCTION TO 1-1-88 (MCF)	
	DAWS (KING SAND)	YOUNG		09-23-82	489	4	1	5,582	0		38,802	
A	DEARING (CADDO)	JACK		10-30-84	4423	1	1	6,976	0		22,058	
A	DECATUR (3650 SAND)	WISE		06-07-58	3665	1	1	10,559	126		801,966	N
	DECATUR, E. (STRAWN 3800)	WISE		03-30-81	3784	1	1	17,254	0		314,575	
	DECATUR, SOUTH (CADDO LIME)	WISE		07-07-59	4398	2	1	50,580	160		627,349	N
	DEE CEE (CONGL.)	JACK		11-05-81	5170	2	2	14,193	92		590,411	
P	DEES (ATOKA CONGLOMERATE)	JACK		11-30-52	5061	44	15	344,736	796	F	16,003,942	N
A	DELAWARE BEND, NORTH (VIOLA)	COOKE		02-08-85	10392	1	1	25,097	129		131,651	
	DERBY (CADDO, LOWER)	YOUNG		06-03-83	3745	1	1	16,937	0		57,292	
A	DEWEBER (CONGL)	JACK	M	03-01-76	5836	13	11	241,939	1,538		2,810,155	
A	DEWEBER (CONGL 5790)	JACK		10-10-85	5794	2	2	6,284	82		23,255	
	DIANE D. (CADDO)	YOUNG		04-15-85	3680	1	1	6,150	159		63,538	
	DICKIBIRD (CONGLOMERATE)	JACK		07-21-83	4739	2	1	70,741	157		495,150	
A	DILLARD, S. (MARBLE FALLS)	CLAY		06-08-79	5989	6	3	85,050	86	F	525,606	
	DILLARD, S.E. (ATOKA 5900)	CLAY	M	12-10-81	5902	2	1	79,568	336		106,641	
A	DILLARD, SE. (CONGLOMERATE)	CLAY	M	01-18-57	5745	3	3	23,913	147		57,262	N
A	DILLARD, SE. (ELLENBURGER)	JACK		03-14-87	6248	1	1	6,916	0		6,916	
A	DILLARD, SW. (ATOKA 5900)	CLAY	M	03-16-67	5889	4	2	35,367	23		488,157	N
	DILLARD, SW. (CONGLOMERATE 5780)	CLAY		07-31-68	6462	2	2	38,857	127		544,347	N
	DILLARD, SW. (MARBLE FALLS)	CLAY		06-27-67	6487	1	1	3,075	0		102,645	N
A	DILLARD, SW. (5870)	JACK		10-11-82	5874	1	1	1,556	9		73,295	
A	DILLARD, W. (CADDO)	CLAY		08-06-82	5730	5	4	15,125	287	F	74,599	
	DIMOCK (MISS. 6640)	MONTAGUE		08-20-65	6632	1	0	0	0		9,377	N
A	DONNELL (4180 CONGL.)	YOUNG		10-22-79	4181	1	1	11,868	597		245,080	
	DONNELL (MARBLE FALLS)	YOUNG		00-00-00	4590	1	0	0	0		0	N
	DRENNAN & PETERSON (MISS.)	JACK		11-27-85	4978	1	1	94,794	55		186,952	
	DUARD POTTS	JACK		01-28-84	4517	1	1	10,103	0		91,899	
	DUNES (CONGL)	JACK		06-01-69	5874	5	1	30,340	0		1,699,457	N
A	DUNHAM (CONGL.)	JACK		09-07-81	4589	1	1	2,634	0		65,230	
A	DUNHAM, W. (BEND CONGL.)	JACK		11-15-64	4912	1	0	2,504	0		21,664	N
A	EANES (ATOKA)	CLAY		10-01-63	5850	1	0	0	0		0	N
A	EANES (CONGLOMERATE)	MONTAGUE	M	10-25-52	5854	4	3	22,546	171		470,249	N
P	EDMONDS, E. (MBLE. FLS. CONGL.)	YOUNG		09-08-86	4076	2	2	38,896	281		45,604	
A	EILEEN JANE (CONGL.)	YOUNG		12-09-58	3908	1	1	7,859	2	F	72,249	N
	ELIASVILLE, NORTH (ATOKA CONGL.)	YOUNG		05-14-57	4193	1	1	1,247	31		67,696	N
A	ELIASVILLE, N. (CONGL)	YOUNG		02-09-83	3998	1	1	1,720	3		24,354	
A	ELLIS	JACK		08-26-82	4724	1	1	19,485	41		201,777	
A	ELMORE (CONGLOMERATE)	JACK		08-25-85	5436	1	0	1,179	692		15,646	
A	ELM-YATES (BEND CONGL.)	JACK		02-01-85	5556	1	0	0	0		64,961	
	ENNIS (CONGL.)	JACK		09-08-81	5364	2	1	12,621	0		109,799	
	FINIS, SOUTHWEST (CONGL. 4100)	YOUNG	M	02-01-67	4123	8	5	69,378	0	F	1,294,102	N
A	FINIS, SW. (MISS.)	JACK		11-12-85	4595	1	1	2,729	7		4,545	
	FIRST TEXAS (MISS LIME)	YOUNG		09-01-87	4304	1	1	251	226		251	
	FISH CREEK (MARBLE FALLS)	YOUNG		09-01-49	4410	4	4	55,877	9		1,573,138	N
A	FLETCHER (CONGLOMERATE)	WISE	M	07-11-84	7005	9	4	315,850	2,475		921,806	
	FOARD COUNTY REGULAR (GAS)	FOARD		11-15-84	1406	1	0	0	0		0	
P	FRANKLIN (STRAWN)	WISE	M	01-20-81	3600	2	0	35,299	48		570,425	
A	GPK (LOWER ATOKA)	CLAY		07-17-86	6028	1	1	10,491	22	F	17,662	
	GADBERRY (CADDO LM)	WISE		01-06-75	4043	1	0	7,798	0	F	188,710	
A	GADBERRY (STRAWN)	WISE		08-14-84	2908	1	1	3,500	1	F	14,732	
	GARVIN (STRAWN)	WISE		10-16-82	3798	3	2	24,431	3	F	201,118	
P	GAS FINDERS (CONGL.)	DENTON	M	09-01-74	6504	82	73	1,267,742	299	F	27,470,839	
	GAS FINDERS (CORDELL 5800)	DENTON		07-04-74	5895	1	0	0	0		60,399	
	GAS FINDERS (VIOLA)	DENTON		05-02-84	8514	1	1	4,009	0		42,453	
A	GATES (ATOKA CONGLOMERATE)	JACK		06-08-87	5003	1	1	26,623	0		26,623	
	GATES, WEST (CONGLOMERATE)	JACK		04-27-56	4884	2	2	17,076	52		291,933	N
A	GENESIS (3050)	YOUNG		07-15-81	3054	1	0	0	0		96,457	
	GENTRY-PERKINS(STRAWN)	WISE		04-20-81	3776	2	0	38,611	199	F	326,615	
	GIBBS CREEK (CONGLOMERATE 4100)	YOUNG		01-29-82	4086	1	1	21,800	1,432		65,956	
A	GIBTOWN, SOUTH (4400)	JACK		02-17-86	4392	1	1	46,838	225		67,404	
A	GILLESPIE (4530)	JACK		05-31-79	5054	2	2	15,504	106		46,238	
A	GILLEY (CADDO LIME)	JACK		06-28-57	5658	1	1	1,885	0		259,911	N
A	GILLEY, W. (ATOKA CONGL.)	JACK		09-17-65	5881	3	0	20	0		70,007	N
	GILMAC (CONGL)	YOUNG		09-01-79	3840	1	1	2,279	0		160,934	
	GLENNA (STRAWN)	YOUNG		10-07-58	3171	3	3	13,957	0		488,949	N
P	GOOSENECK (MISS.)	YOUNG		04-26-86	4340	3	2	195,525	20,331		264,720	
A	GORDON (CONGL.)	JACK		09-20-85	5295	1	1	12,073	64		43,219	
	GORDON (4875)	JACK		12-20-81	4860	1	0	892	0		64,596	
	GORDONVILLE, E (VIOLA 10500)	GRAYSON		04-27-81	10241	1	1	3,307	11		57,133	
P	GRA-JOHN (CADDO CONGLOMERATE)	JACK		04-25-55	4536	2	1	44,878	96	F	1,750,132	N
A	GRACE-MAG (PENN CORDELL)	GRAYSON		10-29-86	10111	1	1	12,058	0		16,544	
	GRAHAM (CHAPPEL)	JACK		10-13-82	4350	1	0	0	0		45,836	
	GRAHAM, EAST (CADDO)	YOUNG		08-26-80	3880	1	1	14,824	0		125,736	
	GRAHAM, EAST (GUNSIGHT 800)	YOUNG		09-10-66	769	2	1	2,907	0		146,864	N
P	GRAHAM EAST (4000)	YOUNG		03-15-79	4018	3	3	67,067	88		713,121	
A	GRAHAM, NORTH (MARBLE FALLS)	YOUNG		12-01-79	4302	3	2	28,826	524		393,043	
A	GRAHAM, NE. (BIG SALINE)	YOUNG		10-02-64	4310	1	1	549	0		36,050	N
A	GRAHAM, NE. (CADDO LIME)	YOUNG		09-25-64	4140	4	3	34,053	0		970,283	N
P	GRAHAM, SOUTH (CADDO)	YOUNG		00-00-00	3816	4	4	93,685	1,096		1,666,434	N
	GRAHAM, SOUTH (STRAWN)	YOUNG		00-00-00		1	0	0	0		0	N
	GRAHAM, SE(STRAWN 3275)	YOUNG		09-20-80	3275	1	1	8,580	368		125,718	
	GRAHAM, S.E. (STRAWN 3350)	YOUNG		11-17-80	3356	2	2	18,971	362		238,369	
	GRAHAM-VICK (CISCO 500)	YOUNG		00-00-00		1	0	0	0		0	N
	GREAT WEST (CONGL.)	MONTAGUE		08-12-82	5952	1	1	42,291	418		265,353	
	GREENWOOD (ATOKA)	WISE		11-04-71	6629	1	1	29,102	165		1,661,100	
A	GREENWOOD (ATOKA 6650)	WISE		03-14-85	6224	1	0	106	0		9,356	
A	GREENWOOD (CONGL 6550)	WISE		01-06-87	6549	1	0	0	0		0	
	GREGORY T	WISE		09-30-82	3612	1	1	53,548	6		337,273	
A	GRESHAM, E. (MISS.)	JACK		11-24-70	5412	1	0	6	0		31,584	
	H.F.L. (CONGLOMERATE 5400)	JACK		03-17-81	5396	3	3	20,215	0		808,813	
	HAGERMAN, (BAKER,LO)	GRAYSON		02-23-82	9327	1	1	1,852	63		61,611	
	HANDY (GRAY LOWER)	GRAYSON		07-17-65	4644	1	1	263	0	F	41,688	N
	HANDY (PENNSYLVANIAN)	GRAYSON		12-02-49	4995	2	1	7,577	0	F	672,686	N
	HANDY, N. (Q-2)	COOKE		11-19-84	6884	1	1	12,051	0		65,797	
P	HANDY, NW (K-3)	COOKE		12-11-74	3980	2	1	9,750	0		866,492	
A	HANDY, SE. (N SAND)	GRAYSON		06-01-75	3723	2	2	6,981	0	F	274,393	
A	HANDY, WEST (DORNICK HILLS)	COOKE		10-01-79	6603	5	4	45,473	533		186,822	
A	HANDY, WEST (K-3)	COOKE		02-06-79	4926	2	1	180,961	382		562,454	
P	HANDY,WEST (YOUNG)	COOKE		05-10-79	5824	4	4	278,622	2,532	F	1,501,648	

RAILROAD COMMISSION OF TEXAS
OIL AND GAS DIVISION
GAS WELL GAS PRODUCTION AND HYDROCARBON LIQUIDS RECOVERED ON LEASES, BY FIELD, FOR 1987

RRC DISTRICT 9

	FIELD NAME	COUNTY	DISCOVERY DATE	DEPTH (FEET)	TOTAL WELLS EOY	PROD WELLS EOY	TOTAL 1987 PRODUCTION GROSS GAS (MCF)	HYDROCARBON LIQ (BBLS)		CUMULATIVE GROSS GAS PRODUCTION TO 1-1-88 (MCF)	
	HARTSELL (STRAWN)	WISE	12-18-57	4003	1	1	14,150	0		441,877	N
A	HARTY (CONGLOMERATE)	YOUNG	01-13-57	3926	2	1	3,316	0		332,357	N
	HATHAWAY (CADDO)	DENTON	08-03-79	2701	1	0	0	0		0	
	HAWTHORNE (A-ZONE CONGL.)	JACK	03-07-79	5255	1	1	23,437	60		881,391	
	HAZEL (STRAWN)	JACK	05-22-82	3470	2	1	6,703	0		59,161	
A	HAZELTON (STRAWN 3100)	YOUNG	01-29-51	3140	1	1	8,426	0		43,409	N
A	HEARD (ELLENBURGER)	CLAY	10-01-85	6512	1	1	3,679	108		6,035	
A	HEATHER CONGLOMERATE	YOUNG	04-20-81	4301	1	1	16,769	0		307,902	
	HELMS (CADDO CONGL)	JACK	07-15-83	4854	1	0	3,070	14		47,447	
	HENDERSON (ATOKA)	JACK	09-27-83	4425	1	1	18,847	0		290,050	
	HENDERSON RANCH (MARBLE FALLS)	JACK	11-24-80	5256	2	2	9,380	77		125,827	
	HERRON BEND (STRAWN 3060)	YOUNG	09-02-86	3066	1	0	6,562	0		11,413	
A	HERRON BEND (STRAWN, WEST)	YOUNG	12-01-85	2921	1	1	3,048	41		27,822	
	HINTON (CANYON)	MONTAGUE	06-15-78	2275	1	0	0	0		0	
A	HOEFLE RANCH (MARBLE FALLS)	JACK	11-10-86	5040	2	2	45,078	346		53,801	
A	HOLBERT (CADDO)	YOUNG	03-05-85	4334	1	1	2,709	0		5,709	
	HOLLIS (CONGL.)	JACK	01-03-83	5290	1	1	1,814	0		24,166	
A	HORN (CONGL.)	YOUNG	01-01-82	4155	1	1	20,120	776		252,141	
	HULL (CADDO A)	JACK	04-22-80	3946	2	1	2,289	6		469,415	
P	HUNTER (CONGL.)	JACK	06-30-79	5167	9	9	145,969	1,041		2,157,622	
A	JACK COUNTY REGULAR	JACK	06-28-45	4990	30	17	123,873	2,329	F	1,210,938	N
	JACK COUNTY REGULAR (GAS)	JACK	M 05-01-45	5012	182	142	1,700,570	7,661	F	52,353,363	N
	JACKSBORO (BEND CONGLOMERATE)	JACK	05-25-65	5236	3	1	15,863	31		306,198	N
P	JACKSBORO, E. (CONGLOMERATE GAS)	JACK	05-06-55	5110	9	9	167,026	280	F	4,779,590	N
	JACKSBORO,N.(MIDDLE ATOKA)	JACK	03-26-79	5186	1	1	1,591	48		210,744	
	JACKSBORO, NORTH (UPPER ATOKA)	JACK	08-22-79	5201	1	1	2,566	9		67,360	
P	JACKSBORO, SOUTH (ATOKA CONGL)	JACK	M 08-01-76	5224	10	6	75,081	89	F	3,718,713	
	JACKSBORO, S. (CONGL. 5000)	JACK	12-07-75	5376	1	1	6,766	0		403,762	
	JACKSBORO, S.E. (5200)	JACK	05-01-79	5200	1	1	22,454	16		516,984	
A	JACKSBORO, SE. (5270)	JACK	06-01-78	5382	3	3	29,837	32		1,725,132	
A	JACKSBORO, WEST (CONGLOMERATE)	JACK	08-24-53	5140	1	1	1,574	24		117,696	N
	JACKSBORO, NW (CONGL.)	JACK	10-17-79	4951	1	1	4,100	72		142,745	
A	JAMES, SOUTH (CADDO)	YOUNG	10-18-83	3818	1	1	8,388	60		34,924	
	JEAN SOUTH (CONGL. 4300)	YOUNG	03-15-82	4358	1	1	21,624	275		54,131	
	JENNIFER (BEND CONGL.)	JACK	02-13-84	4400	1	0	2	0		33,185	
A	JERMYN, WEST (CADDO-MF)	JACK	M 06-01-82	4305	6	1	90,804	1,244		580,506	
A	JERRYE-JAN (CONGL.)	JACK	09-27-73	4682	3	2	24,353	13		631,490	
A	JERRYE-JAN, E. (CONGL.)	JACK	06-01-75	4718	1	0	0	0		25,699	
	JETTIE ALICE (STRAWN)	WISE	01-18-82	3889	1	1	10,642	12		133,137	
P	JOHNSON (800)	YOUNG	07-30-79	778	2	0	0	0		81,859	
A	JOLLY ROGER (ATOKA)	CLAY	10-18-85	5956	1	1	32,716	256		55,935	
	JONES (STRAWN 3000)	WISE	M 05-30-81	3005	2	2	54,178	31		430,648	
	JONESIE (4400)	WISE	11-20-78	4395	1	1	8,593	3		106,291	
P	JOPLIN (BEND CONGLOMERATE)	JACK	11-01-70	4700	2	0	14,301	0		687,850	
A	JUPITER (CONGLOMERATE LOWER)	JACK	M 06-29-54	5736	3	3	32,602	79		263,351	N
A	JUPITER (CONGLOMERATE UPPER)	JACK	01-29-54	4959	5	4	104,832	301		1,567,682	N
A	JUPITER (CONGLOMERATE 3RD)	JACK	09-15-79	5283	5	1	187,165	1,267		1,212,783	
	K.B.H.(STRAWN)	JACK	10-05-82	3226	1	1	17,868	0		141,280	
A	K. C. (CONGLOMERATE)	YOUNG	04-18-86	4360	1	1	4,912	33		8,320	
	KADANE (MARBLE FALLS)	JACK	11-11-49	5318	2	1	122,387	684		273,131	N
	KEITH (CONGL.)	JACK	11-01-78		1	0	2,335	0		89,412	
A	KEN-RICH (CADDO 5100)	JACK	07-25-64	5119	2	0	0	0		722,807	N
A	KEN-RICH (CONGLOMERATE 5100)	JACK	03-12-56	5106	1	1	8,197	70		152,281	N
P	KENDALL (BEND CONGLOMERATE)	YOUNG	04-01-78		5	4	126,077	116		1,485,185	
A	KENDALL (CADDO)	YOUNG	02-09-46	3476	2	0	0	0		69,099	N
A	KENDALL (MISSISSIPPI LIME)	YOUNG	11-21-51	4528	2	1	41,741	204		589,780	N
A	KENKIRK (STRAWN 3100)	WISE	09-20-59	3090	2	1	5,035	55		14,291	N
	KENKIRK, SE. (STRAWN 3100)	WISE	02-02-58	3046	1	0	0	0		12,127	N
P	KENNEDY (ATOKA)	JACK	08-22-83	4740	7	4	54,938	62		1,043,553	
A	KINDER (BASAL CADDO)	JACK	05-15-85	4454	2	2	80,893	6		149,777	
P	KINDER (CONGL)	JACK	01-01-79		2	2	94,910	329	F	576,108	
P	KINDER, NORTH (ATOKA CONGL.)	JACK	01-03-84	4590	6	5	82,708	184		981,260	
P	KINDER, N. (ATOKA CONGL., UP.)	JACK	07-19-84	4556	3	3	146,092	1,159		622,207	
A	KNOX (BASAL CADDO)	YOUNG	01-25-47	4748	1	1	14,463	11		96,320	N
	KNOX (CADDO)	YOUNG	01-02-46	4090	5	1	10,320	0	F	111,921	N
	KNOX (MARBLE FALLS)	YOUNG	01-28-54	4302	1	0	0	0		12,591	N
P	KNOX, NORTH (CADDO)	YOUNG	10-04-50	3820	3	3	13,288	57	F	572,121	N
A	KNOX-CHACE-JEFFERY (MISSISSIPPI)	YOUNG	10-08-87	4660	1	1	1,268	27		1,268	
A	KRAMBERGER (ATOKA CONGL.)	JACK	11-28-72	5243	14	13	944,426	2,210	F	10,031,804	
	KRAMBERGER (CADDO)	JACK	02-01-73	5086	1	0	0	0		69,254	
A	L.W.T. (CONGL.)	JACK	07-14-82	4990	2	2	25,134	0		124,036	
A	LA-PAN (MISSISSIPPIAN)	CLAY	06-01-70	6204	6	1	7,493	6,812		102,446	
	LAKE DALLAS (STRAWN)	DENTON	02-27-60	2822	6	0	0	0		0	N
	LAKE DALLAS, EAST	DENTON	04-10-62	4600	1	0	0	0		0	N
A	LANGSTON-KLEINER (MISS.)	YOUNG	07-01-86	5222	1	1	10,716	0		17,161	
A	LAYCOCK (MARBLE FALLS)	JACK	01-22-87	4659	1	1	51,275	138		51,275	
A	LAZY -8- (CADDO)	CLAY	12-19-82	5463	1	1	15,184	834		107,011	
A	LEFTWICK (ATOKA 5560)	WISE	01-13-64	5570	4	1	326,378	912		2,266,137	N
A	LEFTWICK (CONGLOMERATE 5220)	WISE	01-03-62	5243	3	1	184,303	544		1,470,469	N
A	LEFTWICK (STRAWN)	WISE	01-07-59	4325	1	1	1,185	0	F	143,723	N
	LEFTWICK (STRAWN 4300)	WISE	07-01-72	4356	2	2	22,038	18		562,254	
	LELA HILL (CADDO CONGL.)	JACK	08-12-80	4606	2	2	9,738	10		697,168	
	LENNINGTON (BEND CONGL)	YOUNG	06-21-83	4042	1	0	0	0		23,773	
	LENNINGTON (STRAWN)	YOUNG	09-01-78	2940	3	0	1,302	0		17,329	
A	LENORA (D-ZONE CONGL)	JACK	02-28-79	5270	4	2	35,469	83		930,429	
A	LESTER (CONGLOMERATE)	JACK	08-29-50	4910	2	0	0	0		10,133	N
A	LEWIS-STUART (CADDO)	MONTAGUE	03-25-83	6286	1	1	12,209	0		96,074	
	LOMIE (CONGL.)	JACK	01-16-76	4553	1	1	23,031	33		181,933	
P	LOOPER (CONGL)	YOUNG	07-12-81	4150	2	1	36,952	692		412,883	
A	LUCKY JACK (CONGL)	JACK	08-10-81	4852	2	1	4,209	91		75,261	
	LUCKY RIDGE, NE. (CONGL 5180)	JACK	03-18-80	5180	1	0	0	0		88,830	
A	LUCKY RIDGE, SW. (CONGL. 5100)	JACK	08-08-79	5149	2	1	9,470	122		804,795	
A	LUKE GRACE (4100 CONGL)	YOUNG	03-01-75	4124	2	2	28,241	23		423,121	
A	LUKE GRACE, N. (4100)	YOUNG	12-01-75	4136	2	2	4,375	0		74,954	
P	LUNA-MAG (BEND CONGLOMERATE)	JACK	04-25-55	5289	3	2	47,032	125	F	885,901	N
	LUNDY (CONGL)	JACK	06-03-78	4972	1	1	10,307	127		79,594	
A	LYTLE (CONGLOMERATE)	JACK	11-11-50	5070	1	1	16,135	0		404,960	N
P	MP (STRAWN)	JACK	05-12-84	3526	3	3	52,270	18		238,328	
	M P S (CADDO CONGL.)	MONTAGUE	00-00-00		1	0	0	0		0	N

RAILROAD COMMISSION OF TEXAS
OIL AND GAS DIVISION
GAS WELL GAS PRODUCTION AND HYDROCARBON LIQUIDS RECOVERED ON LEASES, BY FIELD, FOR 1987

RRC DISTRICT 9

	FIELD NAME	COUNTY		DISCOVERY DATE	DEPTH (FEET)	TOTAL WELLS EOY	PROD WELLS EOY	TOTAL 1987 PRODUCTION GROSS GAS (MCF)	HYDROCARBON LIQ (BBLS)		CUMULATIVE GROSS GAS PRODUCTION TO 1-1-88 (MCF)	
A	MARINA-MAG (CONGLOMERATE)	JACK		12-27-52	5850	5	5	40,947	110		935,593	N
P	MARINA-MAG(CONGLOMERATE GAS)	JACK		04-01-79	5800	23	23	347,850	378	F	5,424,746	
	MARKLEY,S. (MARBLE FALLS)	YOUNG		02-02-82	4296	2	2	21,626	0		317,793	
A	MARKLEY, SE. (MARBLE FALLS)	YOUNG	M	02-18-69	4898	2	2	6,693	0	F	161,026	N
	MARTIN (STRAWN)	JACK		05-28-82	3069	3	1	1,023	0		336,091	
	MARTIN-SMITH (CONGL.)	JACK		04-01-79	4726	1	1	15,342	0		338,696	
A	MARY JIM (MARBLE FALLS)	JACK		10-07-85	4456	1	0	0	0		18,900	
A	MARYETTA (ATOKA 5360)	JACK		07-27-83	5328	1	0	0	0		319	
A	MARYETTA (ATOKA 5700)	JACK		11-09-66	5686	2	1	1,261	1		73,997	N
A	MARYETTA, SE. (CONGL)	JACK		06-13-83	5150	4	4	60,342	42		207,222	
A	MATLOCK	JACK		09-16-46	3200	1	0	0	0		0	N
A	MAXEY, WEST (CONGLOMERATE)	YOUNG		02-18-81	4022	2	1	32,093	3	F	385,697	
A	MAYFIELD (MISSISSIPPIAN)	CLAY		04-26-58	6014	2	0	0	0		51,326	N
A	MCCLUSKEY (MISSISSIPPIAN)	YOUNG		05-29-83	4002	1	1	4,975	0		28,778	
	MCKINLEY RANCH (MISS)	YOUNG		06-26-87	4401	1	1	18,791	579		18,791	
P	MCWILLIAMS (CONGLOMERATE)	JACK		05-06-85	4674	5	4	349,604	132		1,330,975	
	MEANDER, WEST (BEND CONGL.)	WISE	M	06-01-55	5550	11	9	163,541	459	F	7,908,804	N
P	MEANDER, WEST (MARBLE FALLS)	WISE		06-01-59	5847	3	3	186,225	3,394		1,007,139	N
	MERFF (CONGL.)	JACK		09-01-83	4713	1	1	2,980	0		126,064	
	MIGL (5150)	JACK		04-23-79	5142	4	3	39,641	3		1,006,060	
A	MILES-JACKSON (CADDO)	WISE		09-12-54	5394	1	1	5,728	44		142,404	N
	MINERAL CREEK, WEST (12200)	GRAYSON		01-22-80	12198	1	1	409,305	16,768		3,662,443	
P	MINERAL CREEK,WEST (VIOLA)	GRAYSON		06-28-82	13000	2	2	243,649	18,116		1,854,296	
	MONTAGUE COUNTY REG. (GAS)	MONTAGUE		06-09-28	900	3	2	10,990	0		102,632	N
P	MONTEATH (ATOKA, UPPER)	WISE	M	08-22-80	5542	4	3	138,032	28	F	1,420,353	
P	MONTEATH (CADDO)	WISE	M	04-07-80	4868	8	5	80,980	0	F	1,014,734	
P	MONTEATH (CONGL.)	WISE	M	12-02-79	6152	7	6	136,163	70	F	1,523,427	
	MONTGOMERY (ATOKA CONGL.)	WISE		11-03-83	4551	1	0	0	0		0	
A	MORRIS (CADDO LIME)	JACK	M	03-31-49	5052	1	0	0	0		73,495	N
A	MORRIS (CONGLOMERATE)	JACK		10-24-64	5262	3	2	88,668	196		673,693	N
A	MORRIS (CONGLOMERATE 5750)	WISE		04-27-84	5746	1	1	21,567	66		83,575	
A	MORRIS (CONSOLIDATED CONGL.)	WISE		07-01-74	5883	30	21	448,048	2,704	F	3,676,518	
A	MORRIS (STRAWN)	WISE		04-05-56	4298	1	1	1,695	0	F	42,960	N
P	MORRIS (STRAWN 4300-GAS)	WISE		02-09-61	4274	11	3	88,948	383		3,347,328	N
	MULLINAX (3600 STRAWN)	JACK		10-09-82	3604	2	2	35,014	0		269,369	
	MURRAY NE (6005D)	YOUNG		04-21-81	530	2	2	10,084	0		59,152	
A	MURRAY, NW (350 SAND)	YOUNG		01-19-87	374	1	1	1,305	0		1,305	
	MURRAY, NW (440 SAND)	YOUNG		05-16-81	443	5	4	18,714	0		44,059	
A	MYNARD (CONGLOMERATE)	JACK		01-15-85	4631	4	3	26,044	311		332,330	
A	NALL, SOUTH (CONGLOMERATE)	WISE		12-20-57	5118	1	1	22,520	0		858,988	N
P	NAPECO (MISS)	YOUNG		12-15-80	4452	3	1	35,334	17	F	973,027	
	NAPECO, NW. (STRAWN)	YOUNG		03-01-79	2971	1	0	2,385	0		154,384	
A	NAPECO, SW. (CONGL.)	YOUNG		03-24-78	4201	2	1	9,876	0		456,670	
	NEHER (CONGLOMERATE)	JACK		08-01-78	4917	1	1	34,338	0	F	316,544	
	NEW YORK CITY (MISS.-STORAGE)	CLAY		09-17-53	6000	1	1	2,001	1,819		11,128	N
P	NEWARK, EAST (BARNETT SHALE)	WISE		10-15-81	7216	32	31	1,309,643	1,816	F	3,963,644	
P	NEWPORT (CADDO CONGL. 5800)	CLAY		01-08-85	5795	2	2	47,357	62		256,080	
A	NEWPORT, S. (ATOKA CONGL.)	MONTAGUE	M	12-20-62	5932	5	3	50,932	254		1,779,639	N
A	NEWPORT, S. (BEND CONGL.)	JACK	M	06-01-72	5668	11	9	223,842	1,794		2,127,445	
A	NEWPORT, S. (BEND CONGL. 5800)	JACK		07-01-74	5905	2	2	17,094	121		684,313	
P	NEWPORT, WEST (CONGLOMERATE)	JACK		12-18-53	6500	3	2	19,740	48		880,528	N
	NORTH CREEK RANCH (UPPER ATOKA)	JACK		07-07-79	5111	1	1	2,461	0		62,390	
A	NORTHRIDGE (ATOKA CONGL.)	JACK		09-01-77	4500	1	1	10,756	3		209,918	
	ODELL, W. (5900 CHESTER)	WILBARGER		05-14-64	5898	2	0	4,091	0		93,901	N
A	OLD PARADISE (STRAWN 3900)	WISE		08-01-87	3932	1	1	4,826	24	F	4,826	
	OMEGA (4950 CONGL.)	JACK		08-06-79	4940	2	2	5,183	0		577,168	
A	ORTON (CADDO)	MONTAGUE		03-06-76	6061	2	2	3,404	0		15,839	
	OSAGE'(MISSISSIPPIAN)	MONTAGUE		08-16-53	6600	3	3	55,637	388	F	2,955,669	N
	OUITAW (CONGL.)	JACK		10-21-86	5366	1	1	35,434	548		54,760	
A	OZIE, W.(BRYSON, LO. 8)	JACK		04-20-80	3242	2	2	3,098	68		222,393	
A	OZIE, WEST (CADDO CONGL.)	JACK		03-26-79	4426	2	1	48,081	73	F	669,637	
A	PARADISE (ATOKA CONGL. 5270)	WISE		02-23-59	5268	1	1	63,491	111		1,850,488	N
P	PARADISE COVE (LO DORNICK HILLS)	GRAYSON		02-17-82	12747	2	2	306,542	3,058		1,683,036	
A	PARK SPRINGS (CONGL.)	WISE	M	06-01-50	5733	27	23	355,781	3,379	F	6,094,914	N
P	PEARL MOSLEY (CONGL., UPPER)	JACK		08-03-83	4744	13	7	163,444	360	F	2,577,866	
P	PEAVY (CONGL 4500)	JACK		04-26-83	4537	4	3	191,820	539		1,905,523	
A	PEEK (CADDO LIME)	JACK		04-11-79	4654	1	1	6,804	23		14,050	
A	PEEK (MARBLE FALLS)	JACK		07-01-77	5075	1	1	3,749	0		42,250	
A	PERRIN, E. (CONGL. 5300)	JACK		12-18-75	5308	1	0	3,152	125		110,261	
A	PENN (CONGL)	YOUNG		12-24-75	4186	1	1	5,901	319		67,517	
	PERRIN (CHAPPELL LIME)	JACK		12-01-81	5706	1	1	24,413	205		67,746	
	PERRIN (MARBLE FALLS)	JACK		10-30-81	5498	1	1	14,930	266		223,431	
	PERRIN, EAST (3500 STRAWN)	JACK		11-23-82	3506	1	1	8,487	36		59,590	
	PERRIN, EAST (ATOKA CONGL. 4800)	JACK		06-18-62	4840	5	5	41,037	0		879,528	N
P	PERRIN, EAST (CADDO CONGL. GAS)	JACK		09-28-59	4501	7	6	89,586	80		2,264,409	N
	PERRIN, E. (CADDO 4400)	JACK		12-02-74	4400	1	1	14,499	481		349,407	
P	PERRIN, EAST (CONGL. 5400)	JACK		06-22-61	5400	8	8	85,351	377		1,330,171	N
	PERRIN, EAST (STRAWN UPPER)	JACK		09-01-78	5720	1	1	3,219	0		183,461	
	PERRIN, N. AFB (VIOLA)	GRAYSON		07-14-86	10024	2	0	0	0		0	
	PERRIN, N. (MARBLE FALLS)	JACK		09-05-64	5120	1	0	0	0		1,663,589	N
	PERRIN, N. (4500)	JACK		02-15-79	4464	1	0	2,415	69		62,875	
	PERRIN, N.E. (ATOKA CONGL)	JACK		10-01-78		1	1	28,427	33		558,521	
	PERRIN, N.W. (ATOKA CONGL.)	JACK		11-01-78		1	1	17,054	73		208,524	
	PERRIN, S. (CONGL. 4600)	JACK		01-09-80	5300	1	1	9,462	0		41,469	
A	PERRIN, SW (CONGL 4850)	JACK	M	06-11-79	4937	9	7	67,669	182		1,741,092	
	PERRIN RANCH (CONGL. UPPER)	WISE		05-01-62	4699	1	0	0	0		169,690	N
A	PERRIN RANCH (CONGL. 4890)	JACK		12-01-74	4898	1	1	9,101	7		104,491	
	PERRIN RANCH, NORTH (STRAWN)	JACK		05-17-55	3504	1	0	0	0		144,993	N
	PETERSON (CONGLOMERATE)	JACK		03-14-84	4524	1	1	5,307	0		78,809	
A	PFIESTER (STRAWN)	JACK		11-21-83	3562	1	1	13,014	1		165,995	
A	PLEMONS (CONGLOMERATE)	JACK		12-13-62	4936	7	3	15,875	53		3,939,996	N
	POOL (VIOLA LIME)	DENTON	M	04-01-65	7504	2	2	39,141	56		531,204	N
	PORFIDO (CONGL.)	JACK		08-09-78	5206	1	0	0	0		61,233	
A	POST OAK (CONGLOMERATE)	JACK		05-27-57	5519	2	2	84,036	811		1,902,926	N
	POST OAK, SOUTH (CONGL.)	JACK		11-12-82	5556	1	0	0	0		50,649	
A	POTTSBORO, SOUTH (CORDELL 9300)	GRAYSON		11-01-83	9436	1	1	9,140	0	F	34,478	
A	POTTSBORO, SOUTH (DAVIS SAND)	GRAYSON		08-31-84	7786	1	0	0	0		133,578	
A	POTTSBORO, SOUTH (V SAND)	GRAYSON		12-09-62	9909	1	0	0	0		992,892	N
P	PRICE (CONGL.)	JACK		02-20-84	4633	2	2	34,386	100		55,488	

RAILROAD COMMISSION OF TEXAS
OIL AND GAS DIVISION
GAS WELL GAS PRODUCTION AND HYDROCARBON LIQUIDS RECOVERED ON LEASES, BY FIELD, FOR 1987

RRC DISTRICT 9

	FIELD NAME	COUNTY		DISCOVERY DATE	DEPTH (FEET)	TOTAL WELLS EOY	PROD WELLS EOY	TOTAL 1987 PRODUCTION GROSS GAS (MCF)		HYDROCARBON LIQ (BBLS)		CUMULATIVE GROSS GAS PRODUCTION TO 1-1-88 (MCF)	
	PRUITT (VIOLA LIME)	WISE		12-16-65	8016	4	3	46,198		41	F	346,553	N
	R.F.W. (4300 CONGL.)	WISE		05-26-81	4323	1	1	38,301		27		280,407	
	R. J. ONE (CANYON SD.)	JACK		12-15-84	1382	1	0	3,110		0		58,365	
	R.J. ONE (STRAWN)	JACK		04-01-83	3490	2	0	11,135		0		102,363	
	R. J. ONE (STRAWN 2300)	JACK		02-08-85	2362	1	0	20,297		0		84,737	
A	RED TOP (CADDO)	YOUNG		01-01-79		5	2	22,481		118	F	490,957	
P	REEVES (MARBLE FALLS)	YOUNG		06-26-78	5080	6	4	65,372		1,663		1,387,757	
	RHOME (ATOKA)	WISE		11-12-68	6348	5	5	106,405		6	F	2,317,191	N
	RHOME (CADDO)	WISE	M	09-14-50	3558	10	8	103,055		34	F	1,706,075	N
	RHOME (MARBLE FALLS)	DENTON		06-26-81	6703	1	1	8,284		0		110,955	
	RICHARDS RANCH (ATOKA)	JACK		10-22-79	5304	2	0	39,008		0	F	1,353,649	
A	RIGGS (CONGLOMERATE)	JACK		09-19-50	5372	8	4	147,369		162	F	3,304,213	N
A	RISCH, EAST (ATOKA CONGL.)	WISE		12-18-58	5548	2	1	35,194		83		1,264,284	N
A	RISCH, EAST (CADDO CONGL.)	WISE	M	03-05-55	4477	3	3	97,860		250		667,044	N
A	RISCH, SE. (CADDO CONGL.)	WISE	M	10-01-54	4230	5	4	49,068		242		1,664,595	N
	RITCHIE (STRAWN 4050)	JACK		01-04-83	4046	1	1	13,370		63		93,537	
	RIVER BEND (3100) FIELD	YOUNG		05-01-79		1	1	46,931		0		564,512	
	ROANOKE (CADDO CONGLOMERATE)	DENTON		04-07-82	4068	2	0	2,100		0	F	34,658	
	ROCK CREEK (CADDO)	YOUNG		00-00-00	3950	1	1	2,342		0		528,168	N
	ROPAR (CONGL)	JACK		09-18-81	4973	3	3	66,796		950		235,367	
A	ROSELAND (ATOKA CONGL.)	JACK		12-01-85	4730	1	1	9,766		157		23,989	
A	ROSS MOUNTAIN, NW (CONGL.)	JACK		07-20-86	4086	1	0	7,873		259		7,918	
A	ROSS MOUNTAIN, NW (MISS.)	JACK		07-06-87	4506	1	0	13,805		676		13,805	
	ROUND MOUNTAIN (5020 CONGL.)	JACK		02-18-86	5018	1	1	25,430		73		80,161	
A	RUSMAG	JACK		10-01-83	4832	1	1	9,763		17		41,176	
	RUSMAG (CADDO CONGL.)	JACK		02-03-60	4468	1	0	0		0		22,295	N
	RUSMAG (GC SAND)	JACK		12-15-87	5144	1	1	11,463		0		11,463	
	RUSMAG (SMITH SAND)	JACK		11-15-87	4891	1	1	6,951		0		6,951	
A	RUSMAG, NORTH (ATOKA CONGL. -C-)	JACK		01-04-63	4937	1	0	2,291		0	F	558,180	N
A	RUSMAG, SE. (CONGL. 4900)	JACK		04-18-80	4859	4	3	34,461		98		417,959	
A	SALT FORK (MCLESTER)	YOUNG		11-01-80	3597	3	3	26,310		406		281,953	
A	SARTAIN DRAW (BRYSON)	JACK		12-16-85	2720	1	0	0		0		14,813	
	SAUNDERS (MARBLE FALLS CONGL.)	YOUNG		12-13-82	4032	1	0	142		42		89,501	
A	SCAN (CONGL)	PALO PINTO		11-01-85	3982	3	3	52,821		0		97,897	
A	SCHULZ & BRANNAN (STRAWN 3150)	YOUNG		05-23-66	3181	1	1	200		0		27,172	N
P	SCIENCE (E. CONGLOMERATE)	JACK		09-15-86	5804	3	3	178,825		3,569		230,142	
	SEWELL (CADDO)	YOUNG		00-00-38	3907	5	2	38,322		23		1,719,116	N
A	SEWELL (MARBLE FALLS)	YOUNG		09-26-45	3815	1	1	14,269		0		44,699	N
P	SHABAY (CONGLOMERATE)	JACK	M	10-28-54	4888	11	8	79,195		336	F	2,550,997	N
P	SHAHAN (CONGL.)	JACK		10-22-86	5719	3	3	79,102		1,826		80,421	
	SHANAFELT (MARBLE FALLS)	YOUNG		10-19-78	4328	2	2	25,599		195		501,164	
	SHANAFELT (MARBLE FALLS LIME)	YOUNG		09-08-84	4392	1	1	25,834		388		67,172	
	SHAR-PAT (CONGL.)	JACK		05-22-82	5223	4	2	35,460		0		344,019	
	SHAWVER (STRAWN 2600)	JACK		08-17-81	2612	1	1	14,851		0		282,781	
	SHEPARD (CONGL.)	YOUNG		00-00-00		1	1	35,691		0		392,094	N
P	SHERMAN (DAVIS)	GRAYSON		03-05-55	7866	5	5	203,184		626	F	10,838,947	N
A	SHERMAN (DAVIS 8400)	GRAYSON		12-28-55	8387	2	2	713,366		2,142	F	2,425,265	N
A	SHERMAN (DAVIS 9100)	GRAYSON		03-26-56	8876	3	2	102,538		32	F	2,358,303	N
	SHERMAN (OIL CREEK)	GRAYSON		04-20-55	10318	3	1	11,904		269		413,056	N
A	SHERMAN (ORDIVICIAN 9,450)	GRAYSON		01-06-83	9412	2	1	323,196		3,500	F	1,125,928	
A	SHERMAN (PENNSYLVANIAN)	GRAYSON		06-28-54	8542	2	1	66,842		172		4,510,006	N
A	SHERMAN (PENNSYLVANIAN 8100)	GRAYSON		04-22-61	7974	1	0	0		0		14,977	N
A	SHERMAN (PENNSYLVANIAN 8900)	GRAYSON		09-26-54	8890	6	3	544,733		674	F	8,626,918	N
A	SHERMAN (RIFENBURG 9400)	GRAYSON		10-13-54	8864	1	0	0		0		112	N
A	SHERMAN (7500 SAND)	GRAYSON		09-28-77	10169	5	4	259,932		303	F	3,652,862	
A	SHERMAN (7900 DAVIS)	GRAYSON		08-01-69	8013	2	1	22,388		0	F	2,978,577	N
	SHERMAN (9400)	GRAYSON		00-00-00		3	1	117,089		427	F	2,404,482	N
A	SHERMAN, EAST (PENN. 7100)	GRAYSON		06-27-60	7111	1	1	11,156		72		803,507	N
A	SHERMAN, SOUTHEAST (OIL CREEK)	GRAYSON		04-20-55	10318	1	1	69,731		357		1,625,325	N
A	SHOSHONE (MIDDLE CONGL.)	JACK		02-01-87	4552	1	0	12,910		0		12,910	
	SHOSHONE (MISSISSIPPIAN)	JACK		08-16-86	4687	1	1	22,719		2,634		22,719	
A	SMYRNA (ATOKA)	WISE	M	04-10-84	5960	3	1	21,790		55		61,186	
	SOUTH BEND (CONGL.)	YOUNG		05-01-79		4	3	14,676		0		536,703	
	SOUTH BEND, W. (MARBLE FALLS,LO)	YOUNG		01-04-80	4154	1	1	5,995		1		419,144	
A	SOUTHERN ALLIANCE (CADDO)	JACK		05-15-84	4448	2	2	18,899		10		74,822	
	SOUTHERN ALLIANCE (CADDO, UPPER)	JACK		06-08-84	4364	1	0	0		0		3,892	
A	SOUTHMAYD, NE. (DAVIS)	GRAYSON		04-07-78	8700	1	1	128,660		1,369		1,058,385	
A	SOUTHMAYD, N.E. (DAVIS LOWER)	GRAYSON		04-07-78	8700	6	6	214,665		131		2,118,119	
A	SOUTHWESTERN (CADDO REEF)	JACK		02-02-71	4680	1	1	23,951		23		167,955	
	SPEARS (CONGL.)	JACK		11-12-83	4703	1	1	19,363		181		202,651	
	STARKE (CONGL)	JACK		10-31-81	5704	1	1	33,049		90		188,744	
P	STEED	JACK		08-12-54	4770	3	1	83,045		412		200,330	N
	STEED (ATOKA BASAL)	JACK		01-24-48	4802	1	1	15,721		0		259,869	N
	STEED (BEND CONGL.)	JACK		08-12-47	4700	1	1	12,014		94		742,209	N
	STEELE RANCH (STRAWN 2960)	YOUNG		04-05-86	2960	1	1	23,281		63		71,274	
A	STEWART (CONGL.)	JACK		04-10-79	5362	1	0	0		0		779,510	
A	STEWART (MARBLE FALLS)	YOUNG	M	05-27-83	4898	6	3	205,323		2,115		1,002,403	
	STEWARTON (CONGL)	JACK		11-05-82	5450	1	1	22,202		63		235,362	
	STEWARTON, S. (CONGL)	JACK		10-25-82	5320	1	1	10,473		4		102,899	
	STONEMAN (BEND CONGL.)	JACK		00-00-00	5088	2	1	10,597		20		1,140,773	N
A	STRAHAN (CONGL)	JACK		09-29-80	4440	2	0	3,122		28		169,404	
	STRAHAN (STRAWN)	JACK		01-28-81	3364	1	0	0		0		21,402	
A	STRAHAN (STRAWN,OIL)	JACK		04-12-82	3322	1	0	0		0		7,261	
A	STRAWN (MARBLE FALLS 4060)	JACK		10-01-82	4116	1	1	7,548		21		57,239	
A	STREET (MARBLE FALLS)	JACK		06-24-80	5082	1	0	0		0		345,626	
A	SUNSET (CADDO CONGL.)	MONTAGUE		10-01-85	5959	1	1	36,610		513		126,736	
A	SUNSET (CONGLOMERATE)	MONTAGUE	M	11-01-63	5986	3	3	25,301		174		325,139	N
	SWICK (MCLISH)	GRAYSON		09-20-77	6750	2	2	18,454		0		1,086,724	
A	T. C. W. B. (ATOKA 5800)	WISE		04-26-49	5794	1	1	12,839		0		312,266	N
P	TJN (CONGLOMERATE)	JACK		03-12-87	4655	3	3	29,779		1,460		29,779	
P	TJN (STRAWN)	JACK		07-21-83	4851	4	3	60,794		399		226,098	
A	TTE (ATOKA 4770)	JACK		06-15-75	4768	3	2	8,364		37		764,543	
P	TTE (STRAWN)	JACK		03-15-73	3717	5	4	125,162		132		2,208,143	
A	TALLY (CONGL.)	CLAY		04-23-84	5918	9	2	59,325		692	F	459,887	
P	TERESA (CONGLOMERATE)	WISE		09-20-79	5385	6	6	174,138		294		1,708,310	
A	TERESA (5065)	JACK		03-09-79	5064	1	0	0		0		84,496	
	THALIA (CISCO)	FOARD		12-27-47	1650	6	1	3,583		0		636,134	N
	THALIA (WICHITA FALLS)	FOARD		10-29-49	850	13	7	88,786		0		1,864,428	N
A	THALIA, N. (CANYON)	FOARD		04-18-83	1820	3	0	0		0		0	

RAILROAD COMMISSION OF TEXAS
OIL AND GAS DIVISION
GAS WELL GAS PRODUCTION AND HYDROCARBON LIQUIDS RECOVERED ON LEASES, BY FIELD, FOR 1987

RRC DISTRICT 9

	FIELD NAME	COUNTY	DISCOVERY DATE	DEPTH (FEET)	TOTAL WELLS EOY	PROD WELLS EOY	TOTAL 1987 PRODUCTION GROSS GAS (MCF)	HYDROCARBON LIQ (BBLS)		CUMULATIVE GROSS GAS PRODUCTION TO 1-1-88 (MCF)	
A	THALIA, W. (CANYON)	FOARD	02-01-73	2303	1	0	0	0		0	
A	THOMAS (CONGLOMERATE)	YOUNG	10-21-82	4152	1	1	9,408	806		237,596	
	THOMAS (CONGL.)	YOUNG	06-22-82	4176	1	1	15,018	14		143,812	
A	TIDWELL (STRAWN 4600)	WISE	10-07-55	4662	1	0	0	0		0	N
P	TIPTON (ATOKA CONGL.)	JACK	01-23-81	5418	5	3	134,041	254		1,032,026	
	TIPTON (ATOKA CONGL.GAS)	JACK	04-06-81	5446	1	1	29,936	91		192,685	
P	TRIPP HILL (MISS.)	JACK	05-26-87	4718	4	1	40,831	809		40,831	
P	VAUGHAN (MARBLE FALLS)	YOUNG	05-13-81	4039	3	2	88,184	371		999,775	
	VAUGHAN (MISSISSIPPIAN)	YOUNG	03-14-84	4345	1	0	0	0		3,780	
	VAUGHAN(1400)	YOUNG	12-18-79	1750	1	0	0	0		307,251	
	VORTT (CISCO-DONNELL)	YOUNG	07-30-87	558	1	1	2,375	0		2,375	
A	VOYLES (CADDO, UPPER)	JACK	02-25-87	4678	1	0	157	10	F	157	
	W.R. RICHARDS (MBLE. FALS.CONGL)	JACK	00-00-00	5130	1	1	17,723	70		434,308	N
	WACO BEND (STRAWN 1830)	YOUNG	07-21-79	1834	1	0	0	0		130,662	
	WACO BEND (STRAWN 2950)	YOUNG	01-01-76	3006	3	1	138	0	F	151,390	
A	WALES (VIOLA)	MONTAGUE	08-01-78	6550	1	1	10,070	77		228,793	
A	WALL (CONGL)	JACK	01-16-81	4355	1	0	4,997	0	F	243,840	
	WEATHERBEE (CADDO 3280)	YOUNG	10-20-83	3281	1	1	32,510	0		131,924	
A	WEILER (MARBLE FALLS)	JACK	03-02-77	5820	1	1	37,628	281		181,135	
P	WEIR (5140 CONGL.)	JACK	01-15-85	5144	4	0	4,765	1		51,485	
	WES-MOR (CONGL)	JACK	04-01-70	4926	2	2	14,781	2		1,024,538	
	WEST FORK (EDWARDS CONGL)	JACK	09-16-81	5320	1	0	0	0		245,736	
	WHITE MOUND (OIL CREEK SAND)	GRAYSON	01-04-85	10796	1	0	0	0		7,816	
A	WHITEHALL (CADDO CONGLOMERATE)	WISE	12-03-57	5038	1	1	873	0	F	25,699	N
A	WICHITA REGULAR (GUNSIGHT)	WICHITA	03-10-18	1500	1	0	0	0		0	N
A	WILEY (MISS.)	YOUNG	04-16-87	4409	1	1	37,914	499	F	37,914	
	WILLIAMS (CONGL.)	JACK	02-20-84	5680	2	1	2,589	0		172,617	
A	WILMAR (BEND)	JACK	10-05-76	4693	4	4	31,781	74		97,037	
A	WISE COUNTY REGULAR	WISE	12-11-47		6	4	47,890	310	F	229,101	N
	WISE COUNTY REGULAR (GAS)	WISE	07-24-85	4060	5	3	31,874	0	F	82,327	
	WISE-KENT (STRAWN REEF)	WISE	08-30-58	3927	3	1	29,695	0	F	110,088	N
A	WIZARD, N. (CADDO CONGL.)	JACK	02-01-65	4941	2	0	0	0		2,629	N
A	WIZARD WELLS (ATOKA CONGL., UP.)	JACK	12-06-65	5266	1	1	20,752	2		270,651	N
A	WIZARD WELLS (CONGL 5550)	JACK	02-01-87	5428	1	1	6,235	119		6,235	
	WIZARD WELLS, SOUTH (CADDO)	JACK	04-01-61	4807	2	0	2,786	0		864,487	N
	WIZARD WELLS, WEST (ATOKA CONGL)	JACK	06-03-86	4806	1	1	1,013	17		78,083	
P	WOLFE (CONGLOMERATE)	JACK	03-12-51	4856	9	5	95,778	1,096		1,541,563	N
P	WORKS (CONGLOMERATE)	WISE	01-24-79	5692	3	3	85,347	178		1,181,586	
A	WORSHAM-STEED	JACK	04-27-52	4716	1	1	15,313	0		108,372	N
	WORTHINGTON (CONGLOMERATE)	JACK	12-01-57		5	0	0	0		9,300	N
A	WYNN (MISS. LIME)	CLAY	01-03-83	6135	1	1	28,676	105		209,360	
	-Y- (CONGL. 5250)	JACK	11-02-82	5254	1	0	546	0		19,805	
A	YOUNG COUNTY REGULAR	YOUNG	00-00-17	3036	31	18	152,619	518	F	623,886	N
	YOUNG COUNTY REGULAR (GAS)	YOUNG	02-26-39	3958	169	106	1,412,945	5,133	F	22,237,356	N
P	YOUNGER, W (CADDO CONGL. LO A)	WISE	10-05-56	5722	3	3	22,566	59		707,020	N
	YOUNGER, W (CADDO CONGL. LO A,N)	MONTAGUE	M 10-20-61	5643	1	1	10,753	0	F	90,763	N
A	YOUNGER, W(CADDO CONGL. LO A1,N)	WISE	03-24-85	5830	1	0	0	0		2,304	
A	YOUNGER, W (CADDO CONGL. LO B)	WISE	M 08-07-57	5780	4	2	8,474	0		269,072	N
A	YOUNGER, W (CADDO CONGL. LO B,N)	WISE	03-10-61	5864	2	0	8,309	0		722,443	N
A	YOUNGER, W (CADDO CONGL. LO D)	JACK	08-18-57	5920	2	2	8,433	0		179,438	N
A	YOWELL (MARBLE FALLS)	JACK	07-15-78	5335	1	0	0	0		277,268	
A	ZAZA (CONGLOMERATE)	JACK	05-29-52	4514	1	0	0	0		620,031	N
	DISTRICT TOTAL 646				4,603	3,276	90,071,385	363,057		1,895,353,024	

GAS WELL GAS PRODUCTION AND HYDROCARBON LIQUIDS RECOVERED ON LEASES, BY FIELD, FOR 1987

RRC DISTRICT 10

	FIELD NAME	COUNTY		DISCOVERY DATE	DEPTH (FEET)	TOTAL WELLS EOY	PROD WELLS EOY	TOTAL 1987 GROSS GAS (MCF)	PRODUCTION HYDROCARBON LIQ (BBLS)		CUMULATIVE GROSS GAS PRODUCTION TO 1-1-88 (MCF)	
	WILDCAT			01-15-70	964	0	0	0	0		0	
P	ACHILLES (TONKAWA)	HEMPHILL		01-05-77	8450	4	4	152,909	2,184	F	910,317	
	ALLISON-HOLT (MORROW)	WHEELER		08-14-72	18169	1	1	83,122	0		5,395,558	
	ALLISON PARKS (GRANITE WASH)	HEMPHILL		03-04-82	13178	1	1	26,239	328		384,753	
P	ALLISON PARKS (MORROW, UP.)	WHEELER	M	06-01-74	16128	35	29	20,295,417	4,894	F	73,920,466	
	ALLISON PARKS SE (PURYEAR 15900)	WHEELER		02-03-81	15904	1	1	78,437	0		1,059,671	
P	ALLISON-BRITT (12350)	WHEELER		10-16-79	12354	16	13	1,698,600	77,997		5,074,164	
P	ALPAR (ST. LOUIS)	OCHILTREE		01-22-82	8386	7	5	495,515	3,217		3,172,194	
	ALPAR (MORROW UPPER)	OCHILTREE		08-24-85	7422	2	1	304,518	499		521,701	
A	ALPAR (TONKAWA)	HEMPHILL		03-01-79	8528	16	12	357,971	2,160	F	4,830,054	
P	ANDERSON MORROW LOWER (7364)	HANSFORD		08-04-83	7364	2	2	242,535	1,451		1,488,511	
	ARCHER (MISS)	HANSFORD		06-16-78	8250	1	1	1,907	0		38,844	
	ARRINGTON (ST. GENEVIEVE)	HUTCHINSON		06-30-87	6680	1	0	134	0		134	
P	B & B (GRANITE WASH)	WHEELER		01-04-82	12144	6	4	114,434	6,775		525,187	
P	BAR NINE (BROWN DOLOMITE)	HUTCHINSON		10-26-73	3240	5	3	163,872	0		1,855,244	
	BAR NINE (GRANITE WASH 6100)	HUTCHINSON		05-13-77	6558	1	0	805	0		66,439	
A	BARLOW (MISSISSIPPIAN)	OCHILTREE		01-07-60	8518	2	1	1,695	0		143,270	N
	BARLOW (MORROW)	OCHILTREE		07-10-55	7963	2	1	25,163	123		1,265,555	N
	BARTON CREEK (MORROW LOWER)	LIPSCOMB		04-25-86	11082	1	1	336,619	232		600,140	
	BATES (MORROW, LO.)	HEMPHILL		11-07-81	13829	1	1	270,723	0		713,257	
A	BEAL (MORROW LOWER)	LIPSCOMB		12-05-68	10654	4	4	242,520	1,585		10,200,354	N
A	BEAL (MORROW UPPER)	LIPSCOMB		12-16-69	9700	1	0	0	0		204,680	N
	BECHOLD (MORROW LOWER)	LIPSCOMB		10-07-82	8878	1	1	18,941	15		261,880	
A	BECHTHOLD (TONKAWA)	LIPSCOMB		04-11-59	6142	7	5	177,599	1,089		9,120,661	N
	BECHTHOLD, S. (TONKAWA)	LIPSCOMB		03-10-63	6177	1	0	0	0		448,940	N
	BECK (CHESTER)	HANSFORD		08-30-80	7596	1	1	30,019	34		723,175	
	BERNSTEIN (DES MOINES)	HANSFORD		04-20-55	5651	1	0	0	0		0	N
P	BERNSTEIN (MORROW, UPPER)	HANSFORD		05-19-55	6914	24	24	577,261	1,240	F	37,670,474	N
P	BERNSTEIN, EAST (LANSING, LO.)	HANSFORD		06-27-55	5870	3	2	43,415	156		3,587,058	N
	BERNSTEIN, SOUTH (MARMATON)	HANSFORD		11-30-59	6189	1	1	14,948	337		113,804	N
P	BERNSTEIN, SOUTH (MORROW, UPPER)	HANSFORD		09-04-60	6822	5	3	119,689	92		4,395,828	N
	BERTIE (MARMATON)	SHERMAN		05-21-85	5456	1	1	43,239	436		220,643	
	BIG TIMBER CREEK (CHEROKEE)	HEMPHILL		07-07-71	10876	2	2	77,969	727		1,778,467	
A	BIG TIMBER CREEK (DOUGLAS)	HEMPHILL		05-29-84	7280	1	1	18,974	7		100,563	
	BILLY ROSE (GRAN WASH 5000)	WHEELER		06-08-80	5021	1	1	341,543	890		1,469,935	
	BILLY-ROSE (GRANITE WASH 5400)	WHEELER		07-01-79	5388	1	1	186,452	803		967,074	
P	BOBBITT (BROWN DOLO.)	CARSON		02-12-60	3239	3	1	25,003	0		1,866,486	N
	BOKER (CLEVELAND)	LIPSCOMB		08-24-77	7340	1	0	0	0		99,940	
P	BOOKER, E. (MORROW, UP.)	LIPSCOMB		09-08-81	8226	3	2	86,765	37		3,604,638	
A	BOOKER, N. (MORROW, UPPER)	LIPSCOMB		09-29-84	8128	1	1	370,694	1,440		1,162,849	
	BOOKER,NW. (BASAL MORROW)	OCHILTREE		02-03-81	8499	1	1	14,288	43		184,067	
P	BRADFORD (CLEVELAND)	LIPSCOMB		09-16-59	7333	131	126	5,839,203	33,833	F	77,585,569	N
P	BRADFORD (MORROW)	LIPSCOMB		08-31-60	9686	6	6	390,978	2,602		7,080,557	N
	BRADFORD (MORROW LOWER)	LIPSCOMB		07-17-85	9579	1	1	12,833	63		137,390	
A	BRADFORD (TONKAWA)	LIPSCOMB	M	11-19-58	6480	9	6	97,539	268		10,080,831	N
A	BRADFORD, NW. (TONKAWA)	LIPSCOMB		08-01-68	9450	1	1	2,916	0	F	145,877	N
A	BRADFORD, SE. (CLEVELAND)	LIPSCOMB		07-01-77	7639	1	1	18,978	34		210,576	
	BRADFORD SW. (MORROW LOWER)	LIPSCOMB		09-09-85	10162	1	1	555,529	5,089		555,697	
P	BRADFORD, WEST (TONKAWA)	LIPSCOMB		01-25-60	6483	3	3	17,120	2	F	4,952,391	N
	BRAVO DOME (TUBB)	HARTLEY		06-30-79	2080	1	0	0	0		0	
P	BRILLHART (MORROW, UPPER)	HANSFORD		01-14-59	6795	5	4	155,261	12		19,972,164	N
	BRILLHART (OSWEGO)	HANSFORD		12-27-84	6136	2	0	0	0		36,103	
	BRILLHART S. (OSWEGO)	HANSFORD		07-27-85	6122	2	0	97,085	604		104,277	
P	BRISCOE (CHERT)	HEMPHILL		05-03-79	14338	3	3	219,545	24		9,925,798	
P	BRISCOE (MORROW)	HEMPHILL	M	07-24-78	14456	21	19	10,439,259	32,618		80,811,792	
	BRISCOE (14000)	HEMPHILL		10-26-79	14196	1	1	1,351	0		106,503	
	BRISCOE, S. W. (MORROW, UP.)	WHEELER		06-05-81	14560	2	1	158,357	40		2,046,630	
	BRISCOE, SE (MORROW)	WHEELER		04-30-79	15698	1	0	1,629	0		181,751	
	BRITT (MORROW UPPER)	WHEELER		03-01-84	16036	1	1	31,015	0		135,782	
	BRITT RANCH (DES MOINES WASH)	WHEELER		11-27-82	20050	1	1	31,076	1,388		598,740	
P	BRITT RANCH W. (GRANITE WASH A)	WHEELER		06-14-84	12292	9	8	4,697,503	247,837		6,509,681	
P	BROWN (TONKAWA)	LIPSCOMB		05-18-82	6525	6	4	843,875	2,670		6,052,457	
P	BUFFALO WALLOW (ELLENBURGER)	HEMPHILL		07-06-83	21116	2	2	325,787	0		439,244	
P	BUFFALO WALLOW (GRANITE WASH)	HEMPHILL	M	09-09-74	13725	19	15	292,004	7,462		6,199,360	
P	BUFFALO WALLOW (A CHERT ZONE)	WHEELER		09-01-77	14945	7	7	8,930,123	1,423		94,918,489	
	BUFFALO WALLOW (-A- PRIME)	WHEELER		09-29-83	14772	1	0	0	0		86,276	
P	BUFFALO WALLOW (HUNTON 19600)	HEMPHILL		01-05-68	20040	11	6	847,826	0	F	304,636,665	N
P	BUFFALO WALLOW (MORROW)	WHEELER		08-29-69	15830	28	18	3,050,569	3,611	F	356,290,251	N
	BUFFALO WALLOW (TEAS)	HEMPHILL		11-22-78	13498	1	1	103,861	0		1,629,403	
	BUFFALO WALLOW, N(MORROW,LO)	HEMPHILL		02-18-72	15130	1	1	37,278	0		1,002,530	
P	BULER (MISSISSIPPIAN)	OCHILTREE		03-17-59	9675	4	2	97,277	273		2,957,955	N
	BULER, NORTH (MORROW, LOWER)	OCHILTREE		01-11-61	9354	1	1	14,568	0		155,973	N
P	BULER, NORTH (MORROW, UPPER)	OCHILTREE		08-17-60	8536	5	5	244,557	260		6,488,875	N
	BULTMAN (MORROW UP)	OCHILTREE		07-03-81	7878	1	0	0	0		6,832	
	BUSCH (MORROW UPPER)	OCHILTREE		03-14-85	8069	1	1	138,638	441		695,539	
P	BUSSARD (UPPER MORROW)	LIPSCOMB		09-23-82	10782	2	2	1,436,381	1,015		7,942,998	
P	CAMBRIDGE (ATOKA)	LIPSCOMB	M	06-18-79	8700	3	3	109,553	705		788,138	
P	CAMBRIDGE (MORROW UPPER)	OCHILTREE	M	01-23-70	9150	3	2	67,245	182		17,036,126	
P	CAMBRIDGE, S. (MORROW, UP.)	LIPSCOMB		08-13-80	9277	4	4	247,618	1,883		11,690,498	
	CAMP (MORROW, LOWER)	OCHILTREE		05-01-80	9037	1	1	18,043	140	F	393,762	
P	CAMPBELL RANCH (GRANITE WASH-A-)	HEMPHILL		04-22-78	9810	1	1	10,121	0		360,377	
P	CAMPBELL RANCH (MORROW,UPPER)	HEMPHILL		04-21-78	11640	3	3	181,780	723		3,111,456	
P	CANADIAN (MORROW LO)	HEMPHILL		01-07-70	12609	5	5	66,211	13	F	6,456,756	
P	CANADIAN (MORROW UPPER)	HEMPHILL		02-01-70	12609	13	12	1,767,394	4,189		53,399,769	
A	CANADIAN (PENNSYLVANIAN SAND)	HEMPHILL		08-13-85	9634	1	1	12,938	343		35,320	
P	CANADIAN, NE (DOUGLAS)	HEMPHILL		06-01-73	10680	27	24	3,665,676	39,954	F	98,219,966	
P	CANADIAN, NW (DOUGLAS)	HEMPHILL		08-18-72	6725	9	8	265,370	297	F	12,773,099	
P	CANADIAN, NW. (MORROW, LO.)	HEMPHILL		06-27-67	12235	9	6	194,519	0		25,842,759	N
P	CANADIAN, SE (DOUGLAS)	HEMPHILL		08-01-72	7360	236	220	13,822,395	89,806	F	237,940,235	
A	CANADIAN, SE. (DOUGLAS LOWER)	HEMPHILL		09-01-77	7500	1	1	4,996	85		234,024	
	CANADIAN, SE (MORROW, LO)	HEMPHILL		08-01-72	13540	1	1	20,301	0		315,380	
P	CANADIAN, SE. (MORROW, UP.)	HEMPHILL		02-11-72	14145	8	8	1,533,389	528		18,930,704	
P	CANADIAN, SW. (GRANITE WASH)	HEMPHILL		03-01-75	10242	11	11	605,956	19,861		6,823,102	
P	CANADIAN, SW. (MORROW, UP.)	HEMPHILL		05-01-75	11560	17	15	3,734,880	2,534		33,624,796	
P	CANADIAN, WEST (MORROW LOWER)	HEMPHILL		02-05-70	12458	4	4	340,241	350		6,602,652	
P	CANADIAN, WEST (MORROW UPPER)	HEMPHILL		07-16-62	10816	7	4	351,070	1,625	F	6,074,841	N
P	CANADIAN, WEST (MORROW, UPPER "A	HEMPHILL		05-20-80	10284	1	1	33,105	50		2,799,194	
	CANADIAN, WEST (MORROW 10,920)	HEMPHILL		05-01-62	10920	1	1	10,314	0	F	999,206	N
P	CANDICE (MORROW)	WHEELER		08-28-79	12569	8	8	1,776,856	30,268		6,023,917	

RAILROAD COMMISSION OF TEXAS
OIL AND GAS DIVISION
GAS WELL GAS PRODUCTION AND HYDROCARBON LIQUIDS RECOVERED ON LEASES, BY FIELD, FOR 1987

RRC DISTRICT 10

	FIELD NAME	COUNTY		DISCOVERY DATE	DEPTH (FEET)	TOTAL WELLS EOY	PROD WELLS EOY	TOTAL 1987 GROSS GAS (MCF)	PRODUCTION HYDROCARBON LIQ (BBLS)		CUMULATIVE GROSS GAS PRODUCTION TO 1-1-88 (MCF)	
	CAROLYN (GRANITE WASH)	WHEELER		07-17-82	11700	1	0	3,725	15		717,174	
P	CARRIE KILLEBREW (MORROW)	ROBERTS		03-04-75	9330	5	4	271,079	763	F	36,929,753	
P	CAST (MORROW, UPPER)	HEMPHILL		03-02-81	11177	7	7	1,144,601	3,841	F	6,446,595	
A	CATOR (KATHRYN)	HANSFORD	M	07-15-51	5266	1	1	27,396	0	F	606,764	N
A	CATS CREEK (CHEROKEE, LO.)	ROBERTS		06-08-81	8087	2	0	19,161	151		1,390,947	
P	CECILIA (MARMATON)	SHERMAN		04-01-87	5578	2	2	186,605	312		186,605	
	CHAMBERS (LOWER DOUGLAS, UPPER)	ROBERTS		03-17-81	7176	1	1	4,699	6		331,511	
P	CHUNN (ATOKA)	OCHILTREE		05-29-58	7535	8	5	124,129	89	F	2,602,630	N
	CHUNN (NOVI LIME)	OCHILTREE		11-15-57	7328	2	1	23,046	0		1,583,342	N
P	CIRCLE DOT (ATOKA)	HEMPHILL		10-29-79	13178	3	3	349,383	626		3,568,730	
	CIRCLE DOT (MORROW, UPPER)	HEMPHILL		01-16-79	13982	1	1	129,276	124		253,046	
P	CLARK MARTIN (GRANITE WASH)	ROBERTS		07-09-86	8875	4	4	333,895	11,365		334,071	
	CLEMENTINE (DES MOINES)	HANSFORD		04-30-85	5820	1	1	65,097	251		70,228	
P	CLEMENTINE (MARMATON 6020)	HANSFORD		11-16-65	6010	7	4	40,990	66		6,936,191	N
A	CLEMENTINE (MORROW, UPPER)	HANSFORD		04-19-65	6810	10	7	171,119	89		31,227,978	N
P	CLEMENTINE (NOVI)	HANSFORD		11-16-65	6580	4	1	63,969	13		1,029,736	N
A	COBURN (MORROW, LO.)	LIPSCOMB		10-22-63	11156	4	2	72,750	530	F	1,203,638	N
P	COBURN (MORROW UPPER)	LIPSCOMB		07-25-80	10300	5	5	203,429	35		2,201,664	
P	COBURN LOWER (LOWER MORROW)	LIPSCOMB		09-21-83	11220	2	2	82,754	24		1,691,271	
	COBURN, N. (MORROW, LO.)	LIPSCOMB		10-22-63	11156	1	1	20,307	637		174,624	N
A	COBURN, SW (TONKAW)	LIPSCOMB		03-15-77	7580	1	1	10,605	188		156,441	
A	COLDWATER CREEK (MARMATON)	SHERMAN		11-01-75	5578	1	1	114,813	58		5,207,686	
P	COLDWATER CREEK (PENN, UPPER)	SHERMAN		07-15-76	5380	6	3	235,997	62	F	9,284,705	
	COLDWATER RANCH (CLEVELAND)	SHERMAN		12-10-87	5397	1	0	0	0		0	
A	COLDWATER RANCH (MARMATON)	SHERMAN		02-13-87	5454	1	1	17,222	0		17,222	
P	COLDWATER RANCH (TONKAWA)	SHERMAN		10-20-86	4842	2	2	520,620	205		520,620	
	COLLARD (BROWN DOLOMITE)	HANSFORD		08-02-86	3238	1	1	5,821	0		6,547	
P	COLLARD (WHITE DOLOMITE)	HANSFORD		11-05-65	3417	2	1	31,187	0		3,723,587	N
P	COTTON (MORROW UPPER)	LIPSCOMB		10-04-85	8712	2	2	2,512,273	17,088		5,633,657	
	CRAIG RANCH (MORROW)	SHERMAN		03-29-83	6584	1	1	12,266	6		75,194	
P	CREE-FLOWERS(ALBANY DOLOMITE,LO)	ROBERTS		05-20-57	3835	5	2	164,327	20		4,831,769	N
P	CREE-FLOWERS (DOUGLAS)	ROBERTS		06-01-72	6238	7	7	264,095	1,170		21,749,534	
A	CREE-FLOWERS (GRANITE WASH)	ROBERTS		08-01-70	12800	1	1	39,230	642		1,193,716	
	CREE-FLOWERS (WOLFCAMP)	ROBERTS		11-09-85	4133	3	1	199,124	0		810,085	
P	CREE-FLOWERS (WOLFCAMP DOLOMITE)	ROBERTS		12-01-54	3760	6	2	138,539	0	F	11,307,652	N
	CUTTER (CHESTER)	OCHILTREE		08-17-87	8087	1	1	1,926	155		1,926	
P	D. G. (MORROW LOWER)	LIPSCOMB		05-10-83	9186	2	1	20,791	27		260,311	
P	DANIEL (ATOKA LIME)	OCHILTREE		06-21-54	7342	5	4	145,662	282	F	2,867,876	N
	DANIEL (HEPLER)	OCHILTREE		08-01-58	7029	1	0	0	0		0	N
P	DARDEN (MORROW UPPER)	LIPSCOMB		09-26-84	8480	4	4	121,013	450		771,390	
P	DARREN (MORROW, LOWER)	LIPSCOMB		01-19-78	8786	2	2	17,752	630		2,012,837	
A	DARREN (MORROW, MIDDLE)	LIPSCOMB		10-18-78	8577	1	1	95,866	1,044		900,650	
	DARROUZETT (BASAL MORROW)	LIPSCOMB		10-02-87	8908	1	0	0	0		0	
	DARROUZETT (ST. LOUIS)	LIPSCOMB		02-14-86	9900	1	0	15,758	0		25,940	
A	DARROUZETT, NW. (TONKAWA)	LIPSCOMB		08-01-72	6222	1	1	7,296	0		535,176	
	DARROUZETT W. (MORROW LOWER)	LIPSCOMB		10-22-85	9088	1	0	64	0		13,565	
P	DAVIS DRAW (MORROW LOWER)	OCHILTREE		07-11-85	10844	2	2	480,014	10,269		872,074	
	DEMAND (MORROW LOWER)	OCHILTREE		01-13-84	9538	1	1	3,492	0		58,093	
	DODD (MORROW)	WHEELER		08-15-83	13751	1	1	67,740	0		195,860	
P	DUDE WILSON (CLEVELAND)	OCHILTREE		00-00-00		5	4	172,912	937	F	1,796,957	N
A	DUDE WILSON (MARMATON)	OCHILTREE		06-20-58	7160	1	0	0	0		10,765	N
	DUDE WILSON (MISSISSIPPI)	OCHILTREE		03-16-60	8383	1	0	0	0		130,338	N
P	DUDE WILSON (MORROW, LOWER)	OCHILTREE		03-14-58	8455	7	4	121,808	1,682		3,458,551	N
P	DUDE WILSON (MORROW, MIDDLE)	OCHILTREE		05-16-60	8603	3	2	61,136	74	F	1,160,560	N
	DUDE WILSON (MORROW, UPPER)	OCHILTREE		05-16-60	8603	7	6	65,203	27	F	8,151,157	N
A	DUDE WILSON (MORROW, UPPER -A-)	OCHILTREE		11-01-59	7740	4	3	453,253	2,202		16,827,839	N
P	DUDE WILSON (MORROW UP -A- EAST)	OCHILTREE		12-30-81	7854	4	3	37,031	167	F	920,970	
A	DUDE WILSON (MORROW, UPPER-A-1-)	OCHILTREE		01-26-62	6222	1	1	25,054	268	F	544,526	N
P	DUDE WILSON (NOVI LIME)	OCHILTREE		10-23-58	7838	8	6	81,100	311	F	1,678,779	N
A	DUKE-MAY (TONKAWA)	LIPSCOMB		10-21-82	6384	2	2	60,756	320		356,448	
A	DUTCHER (CLEVELAND)	OCHILTREE		11-24-59	7293	3	3	67,206	488		864,312	N
A	DUTCHER (MORROW, UPPER)	OCHILTREE		08-21-61	9592	1	1	13,949	65		464,423	N
P	DYCO (GRANITE WASH)	WHEELER		06-15-82	11618	2	1	445,542	3,072		3,329,963	
P	ELLIS (MORROW, UPPER)	OCHILTREE		08-19-82	8012	4	3	53,000	22	F	1,328,707	
	ELLIS RANCH (CHASE LOWER)	OCHILTREE		06-01-76	6000	1	1	4,587	0		386,735	
P	ELLIS RANCH (CLEVELAND)	OCHILTREE		04-23-58	6700	149	132	6,219,573	15,702	F	109,706,965	N
P	ELLIS RANCH (CLEVELAND, UP)	OCHILTREE		08-08-72	6955	2	2	38,365	86		961,045	
	ELLIS RANCH (DOUGLAS)	OCHILTREE		07-15-83	5864	1	1	27,786	18		349,017	
P	ELLIS RANCH (KEYS)	OCHILTREE		08-01-57	8730	26	22	1,487,586	2,915	F	57,980,626	N
	ELLIS RANCH (MISSISSIPPIAN)	OCHILTREE		10-01-59	9248	2	2	26,597	59	F	568,493	N
P	ELLIS RANCH (MORROW, LOWER)	OCHILTREE		09-06-61	8430	3	2	323,220	1,165		1,797,671	N
P	ELLIS RANCH (MORROW, UPPER)	OCHILTREE		02-02-59	6930	6	3	67,099	144	F	2,266,202	N
P	ELLIS RANCH (MORROW,UPPER, W.)	OCHILTREE		09-29-66	9134	2	1	7,959	230		2,006,231	N
	ELLIS RANCH (TONKAWA)	OCHILTREE		05-09-60	5868	1	1	898	0	F	257,051	N
	ELLIS SEC. 844 (MORROW UPPER)	OCHILTREE		03-13-84	8325	1	1	2,136	0		51,921	
	ERGON (MIDDLE MORROW)	OCHILTREE		04-28-79	7896	1	1	16,898	0		257,368	
	ETTER (WOLFCAMP)	MOORE		04-11-85	3340	1	1	121,875	0		320,908	
P	EUGENE (MORROW UPPER)	LIPSCOMB		12-03-84	9220	1	0	39,556	28		1,000,754	
A	FALCON (MORROW, UPPER)	OCHILTREE		10-22-81	8180	2	1	65,195	41		1,620,288	
A	FALCON-TWICHWELL (MORROW, UPPER)	OCHILTREE		10-07-85	7948	1	1	30,581	692		173,982	
	FARNSWORTH (CLEVELAND)	OCHILTREE		06-01-61	6759	5	4	243,930	661	F	1,671,523	N
P	FARNSWORTH (DES MOINES)	OCHILTREE		08-17-56	6732	2	2	29,525	17		2,061,748	N
P	FARNSWORTH (MISSOURI, LOWER)	OCHILTREE		08-09-56	6510	2	2	86,206	464		1,150,984	N
	FARNSWORTH (MORROW LOWER 8000)	OCHILTREE		04-22-52	8019	1	1	341,549	1,880		849,036	N
A	FARNSWORTH (MORROW LOWER 8700)	OCHILTREE		04-29-56	8722	3	2	19,382	133		2,423,512	N
	FARNSWORTH (PAZOURECK)	OCHILTREE		11-13-57	8054	1	1	35,899	15		904,569	N
	FARNSWORTH, EAST (MORROW, LOWER)	OCHILTREE		12-31-57	8712	2	1	25,805	50		1,160,845	N
	FARNSWORTH, E. (MORROW, MIDDLE)	OCHILTREE		10-01-58	8616	1	1	16,774	23	F	206,129	N
P	FARNSWORTH, EAST (MORROW, UPPER)	OCHILTREE		10-01-58	8616	2	2	24,690	90	F	498,531	N
	FARNSWORTH, N. (CHESTER 7585)	OCHILTREE		11-14-66	7585	2	1	85,649	45		678,669	N
	FARNSWORTH, N. (MISSISSIPPIAN)	OCHILTREE		06-28-66	7990	1	1	4,944	0	F	1,045,651	N
P	FARNSWORTH, NORTH (MORROW UPPER)	OCHILTREE		06-01-68	7986	2	2	16,787	99		3,083,308	N
P	FARNSWORTH, SE. (CLEVELAND)	OCHILTREE		02-27-63	6831	15	11	267,224	910		6,458,146	N
P	FARNSWORTH, SE.(MORROW, UP. GAS)	OCHILTREE		05-01-59	8325	5	5	65,134	210		2,486,349	N
	FARRIS (HUNTON)	WHEELER		05-01-76	16403	2	2	72,486	829		10,169,259	
	FARWELL CREEK (MORROW LOWER)	HANSFORD		07-01-69	7364	1	1	7,549	2		3,934,661	N
A	FARWELL CREEK N. (MORROW UPPER)	HANSFORD		08-18-76	6906	1	1	75,807	1,174		950,393	
P	FELDMAN (CHEROKEE)	HEMPHILL		11-01-68	11000	2	2	16,701	280		478,202	N
P	FELDMAN (DOUGLAS)	HEMPHILL		09-27-61	6988	24	22	1,278,342	5,555	F	28,233,294	N

GAS WELL GAS PRODUCTION AND HYDROCARBON LIQUIDS RECOVERED ON LEASES, BY FIELD, FOR 1987

RRC DISTRICT 10

	FIELD NAME	COUNTY	DISCOVERY DATE	DEPTH (FEET)	TOTAL WELLS EOY	PROD WELLS EOY	TOTAL 1987 GROSS GAS (MCF)	PRODUCTION HYDROCARBON LIQ (BBLS)		CUMULATIVE GROSS GAS PRODUCTION TO 1-1-88 (MCF)	
P	FELDMAN (MORROW LOWER)	HEMPHILL	06-01-77	11571	9	8	2,059,625	0		61,067,403	
	FELDMAN (MORROW LOWER A&B)	HEMPHILL	00-00-00	11540	1	1	92,274	14		2,325,063	N
A	FELDMAN (MORROW UPPER)	HEMPHILL	09-03-84	10812	1	0	130	0		19,090	
A	FELDMAN (TONKAWA)	HEMPHILL	04-27-57	7556	9	5	315,112	927		14,532,541	N
	FELDMAN, NORTH (DOUGLAS)	HEMPHILL	07-01-73	8000	1	1	3,696	0		112,790	
P	FELDMAN, S. E. (TONKAWA)	HEMPHILL	04-27-57	7556	11	9	307,307	1,377	F	14,214,881	N
	FLAHERTY (MORROW UPPER)	OCHILTREE	10-29-86	9506	1	1	80,336	0		80,336	
P	FOLLETT (MORROW)	LIPSCOMB	07-02-57	9350	34	28	2,503,751	17,665		70,835,137	N
P	FOLLETT (MORROW, UP)	LIPSCOMB	06-01-72	8931	8	5	271,362	1,650		6,133,766	
P	FOLLETT (TONKAWA)	LIPSCOMB	07-29-83	6274	2	2	188,607	56		595,663	
A	FOLLETT, NW. (MORROW, UPPER)	LIPSCOMB	01-30-61	8631	4	4	76,440	951		596,551	N
P	FOLLETT, SOUTH (MORROW)	LIPSCOMB	07-02-57	8810	6	5	251,535	2,189	F	5,271,426	N
A	FOLLETT, SOUTH (TONKAWA)	LIPSCOMB	10-04-76	6630	2	1	38,218	184		1,447,922	
	FOLLETT, S.E. (MORROW UPPER)	LIPSCOMB	02-09-84	8742	1	1	41,352	132		203,963	
A	FOLLETT, WEST (CHEROKEE)	LIPSCOMB	07-09-32	7986	20	18	1,077,428	3,083		34,619,452	N
	FOLLETT, WEST (CLEVELAND)	LIPSCOMB	10-08-76	7686	1	1	10,129	126		147,764	
	FRANK CHAMBERS (MORROW LO.)	ROBERTS	06-01-68	11254	1	1	40,554	585		916,960	N
P	FRANTZ (MORROW, LO.)	OCHILTREE	10-02-64	7482	5	3	29,136	46	F	4,929,464	N
	FRASS (MORROW, LOWER)	LIPSCOMB	02-02-59	8663	1	0	12	0	F	147,202	N
P	FRASS (MORROW, UPPER)	LIPSCOMB	02-18-60	8291	2	2	58,059	420		918,611	N
A	FRASS (TONKAWA)	LIPSCOMB	05-26-59	6906	1	1	28,709	190		956,322	N
P	FRASS, SE. (MORROW, LO.)	LIPSCOMB	02-27-82	8914	3	2	437,164	731		1,712,698	
	FRITZLEN (MORROW, LO.)	LIPSCOMB	03-08-65	11796	1	1	86,243	598		802,670	N
P	FRYE (GRANITE WASH)	WHEELER	06-26-78	14254	2	1	2,408	98		207,633	
	FULLER (ARBUCKLE)	WHEELER	08-03-84	21600	1	1	33,660	10		334,085	
	FULLER (HUTON,LO.)	WHEELER	07-06-81	20921	1	1	100,402	1,154		5,854,060	
	FUNK (CHESTER BASAL)	OCHILTREE	06-05-81	9250	1	0	0	0		859,828	
P	GAGEBY CREEK (ELLENBURGER)	WHEELER	05-22-75	16914	2	2	153,067	0		4,868,543	
P	GAGEBY CREEK (HUNTON)	WHEELER	09-13-64	15121	6	4	309,811	473		77,277,402	N
	GAGEBY CREEK (MORROW)	WHEELER	03-22-85	12785	1	1	28,423	19		186,383	
	GAGEBY CREEK (13780)	WHEELER	01-11-80	13779	1	1	2,893	168		63,418	
	GAGEBY CREEK, WEST (MORROW)	WHEELER	08-28-75	12326	1	1	8,151	0		1,117,818	
	GAGEBY CREEK, W. (MORROW B)	WHEELER	07-01-82	12403	1	0	13	12		573,158	
P	GEM-DANDY (DOUGLAS)	HEMPHILL	10-23-80	7860	2	2	60,877	706		304,552	
A	GEM-HEMPHILL (DOUGLAS)	HEMPHILL	01-01-76	8431	2	2	63,698	427		410,271	
A	GEM-HEMPHILL (DOUGLAS LO.)	HEMPHILL	03-16-80	7422	5	5	304,544	5,877	F	3,788,545	
	GEM-HEMPHILL (MORROW UPPER)	HEMPHILL	01-14-74	13027	2	2	98,194	201		778,871	
	GERMAN HOLLOW (MORROW MIDDLE)	LIPSCOMB	08-20-85	9165	1	1	142,592	168		353,735	
P	GHEEN (MORROW LOWER)	LIPSCOMB	11-03-69	10511	3	2	67,491	180		6,645,334	N
	GHEEN (MORROW UPPER)	LIPSCOMB	03-01-73	10248	2	1	41,055	418		1,444,487	
	GIBSON CREEK (MORROW, UPPER)	OCHILTREE	06-09-82	9132	1	1	32,627	92		329,887	
P	GILL	ROBERTS	05-04-82	11067	2	2	262,280	1,079		2,437,782	
	GILL RANCH (KINDERHOOK)	HEMPHILL	03-19-85	13724	1	0	0	0		79	
P	GILL RANCH (MORROW)	HEMPHILL	03-22-80	11854	3	2	601,926	3,951		889,117	
	GILL RANCH (MORROW -B-)	ROBERTS	03-24-87	11308	1	1	58,557	332		58,557	
	GIT MO (MORROW)	HEMPHILL	03-01-85	11488	1	1	243,029	87		931,869	
P	GLAZIER (MORROW UPPER)	HEMPHILL	02-05-85	10998	7	7	1,268,223	17,979		3,910,376	
P	GLAZIER, NW. (MORROW UPPER)	LIPSCOMB	02-25-82	10794	14	8	485,861	2,019		2,855,158	
P	GRAYSTONE (MORROW SD)	WHEELER	07-02-82	16202	2	2	179,789	114		568,332	
A	GROOMER (GRANITE WASH)	HEMPHILL	10-14-87	99087	1	1	3,382	74		3,382	
	GRUVER, N. (HEPLER)	HANSFORD	08-13-68	5770	3	1	82,939	194	F	7,723,378	N
	GRUVER, N. (MARMATON)	HANSFORD	09-15-80	5720	1	1	20,361	48		177,609	
	GRUVER NORTH (MISSISSIPPIAN)	HANSFORD	05-01-76	6577	1	1	27,951	23	F	518,087	
	GRUVER, NORTH (MORROW, LOWER)	HANSFORD	08-17-82	7475	1	1	2,324	0		19,973	
P	GRUVER, NORTH (MORROW 6985)	HANSFORD	04-04-66	7008	5	4	131,200	883	F	22,740,642	N
P	GRUVER, NW. (CHESTER)	HANSFORD	01-01-72	6550	3	2	21,286	22		6,873,969	
P	GRUVER, NW (MORROW, UP)	HANSFORD	08-01-72	7525	3	3	288,813	252		2,308,358	
	HAMKER (MORROW UPPER)	OCHILTREE	07-14-85	8869	1	1	14,777	0		35,474	
P	HAMKER RANCH (MORROW, BASAL)	OCHILTREE	03-22-60	9643	5	3	1,481,846	4,319	F	1,902,582	N
	HAMON LOCKE (ELLENBURGER)	HEMPHILL	04-23-71	13930	1	0	0	0		1,562,093	
	HAMON LOCKE (GRANITE WASH)	HEMPHILL	M 02-01-73	13330	1	1	3,595	55	F	17,924,785	
	HAMON LOCKE (HUNTON)	HEMPHILL	04-30-71	13880	1	0	0	0		1,111,703	
P	HANNA LAKE (MORROW MIDDLE)	OCHILTREE	08-09-78	8092	5	5	196,458	636		3,129,325	
P	HANNAS DRAW (DOUGLAS)	HANSFORD	M 10-01-73	5775	17	17	1,390,720	375		34,318,453	
P	HANNAS DRAW (HUGOTON)	LIPSCOMB	04-17-84	3024	7	5	244,811	0		403,606	
P	HANSFORD (DES MOINES, UPPER)	HANSFORD	07-23-84	6143	3	3	98,112	1,911		334,054	
	HANSFORD (DOUGLAS)	HANSFORD	12-28-53	4960	1	0	0	0		2,926,861	N
A	HANSFORD (HEPLER)	HANSFORD	02-03-58	6254	3	2	16,149	6		167,373	N
A	HANSFORD (MARMATON)	HANSFORD	12-23-58	6472	4	0	0	0		103,565	N
P	HANSFORD (MISSISSIPPIAN)	HANSFORD	02-06-58	7921	5	4	73,600	122	F	1,929,336	N
P	HANSFORD (MISSOURI, LOWER)	HANSFORD	09-17-59	5982	13	13	88,851	32		9,919,841	N
	HANSFORD (MORROW BASAL)	HANSFORD	11-07-85	7390	1	1	56,898	377		72,772	
P	HANSFORD (MORROW, LOWER)	HANSFORD	M 05-07-16	7620	151	133	5,271,936	9,504	F	193,733,577	N
P	HANSFORD (MORROW, MIDDLE)	HANSFORD	M 08-07-54	7362	30	21	497,969	610	F	20,390,357	N
P	HANSFORD (MORROW, UPPER)	HANSFORD	M 10-11-53	7170	202	167	7,021,195	14,819	F	369,388,048	N
	HANSFORD (OSWEGO)	HANSFORD	06-13-57	6216	1	1	3,067	0	F	1,110,565	N
	HANSFORD (ST. LOUIS)	HANSFORD	06-26-84	7584	1	1	16,993	0		65,830	
A	HANSFORD, NORTH (CHEROKEE)	HANSFORD	01-19-56	6300	1	1	12,538	0		106,404	N
P	HANSFORD, N. (DES MOINES, UP.)	HANSFORD	05-20-63	6133	3	2	50,964	98		826,237	N
P	HANSFORD, NORTH (DOUGLAS)	HANSFORD	11-12-55	4869	3	2	36,255	90	F	3,168,560	N
P	HANSFORD, NORTH (MORROW)	HANSFORD	01-24-55	7312	18	15	260,717	544	F	17,561,623	N
P	HANSFORD,N.(MORROW,LOW PRESSURE)	HANSFORD	04-23-56	6960	2	2	12,446	0		385,551	N
P	HANSFORD, NORTH (TONKAWA)	HANSFORD	03-05-55	5382	20	15	563,076	1,133	F	30,381,927	N
A	HARDY (MORROW, UPPER)	OCHILTREE	10-01-79	8658	2	1	56,801	99		1,372,949	
	HARLAND (MORROW)	SHERMAN	07-17-87	6787	1	0	85	0		85	
	HARMON (MORROW, UPPER)	LIPSCOMB	10-25-82	8245	1	1	33,336	58		1,157,610	
A	HAYWOOD (ATOKA)	OCHILTREE	01-23-58	7675	3	3	155,393	2,685		566,285	N
	HEBE	OLDHAM	11-02-82	6770	1	0	0	0		0	
P	HEMPHILL (DOUGLAS)	HEMPHILL	09-29-77	13001	6	6	1,261,629	17,731	F	4,589,100	
P	HEMPHILL (GRANITE WASH.)	HEMPHILL	M 01-29-64	10907	265	253	18,307,766	268,831	F	347,338,206	N
P	HEMPHILL (MORROW, UPPER)	HEMPHILL	03-08-61	13154	3	3	387,275	0		9,347,034	N
P	HEMPHILL (MORROW, UPPER, EAST)	HEMPHILL	10-09-73	13024	4	2	191,498	2,975		10,234,723	
	HEMPHILL-HOOVER (10,850)	HEMPHILL	04-16-80	10844	1	1	25,791	529		214,350	
	HIGGINS, NW. (MORROW)	LIPSCOMB	03-16-78	11758	1	1	28,884	304		308,371	
P	HIGGINS, SOUTH (MORROW)	HEMPHILL	M 12-03-60	11930	25	21	2,802,287	13,891		70,782,361	N
	HIGGINS, SOUTH (MORROW UPPER)	LIPSCOMB	08-26-81	10899	1	1	2,471	0		36,056	
P	HIGGINS, WEST (ATOKA)	LIPSCOMB	01-12-79	10369	2	2	24,594	32		289,884	
	HIGGINS, W. (NOVI)	LIPSCOMB	12-24-81	11725	1	1	7,985	0		254,018	
	HIGGINS W. (CLEVELAND)	LIPSCOMB	05-01-75	8620	1	1	25,560	273		54,177	

RAILROAD COMMISSION OF TEXAS
OIL AND GAS DIVISION
GAS WELL GAS PRODUCTION AND HYDROCARBON LIQUIDS RECOVERED ON LEASES, BY FIELD, FOR 1987

RRC DISTRICT 10

	FIELD NAME	COUNTY		DISCOVERY DATE	DEPTH (FEET)	TOTAL WELLS EOY	PROD WELLS EOY	TOTAL 1987 GROSS GAS (MCF)		PRODUCTION HYDROCARBON LIQ (BBLS)		CUMULATIVE GROSS GAS PRODUCTION TO 1-1-88 (MCF)	
P	HIGGINS, W. (MORROW)	LIPSCOMB		01-24-63	10564	4	3	121,003		84		6,532,957	N
	HILDENBRAND (MORROW UPPER)	HEMPHILL		07-05-85	11569	1	1	188,759		95		1,091,841	
P	HITCHLAND (ATOKA)	HANSFORD		02-11-57	6469	2	1	171,711		93		657,303	N
P	HITCHLAND (MORROW, UP.)	HANSFORD		01-25-72	6727	3	3	876,166		622		23,612,284	
A	HITCHLAND (4640)	HANSFORD		02-11-57	4639	16	14	240,296		180		11,026,222	N
A	HITCHLAND, NORTH (MORROW, UP.)	HANSFORD		03-01-76	6635	1	1	27,798		11		714,006	
P	HITCHLAND, WEST (MORROW, LOWER)	HANSFORD		02-25-59	6933	2	2	115,747		396		1,780,036	N
A	HODGES (DES MOINES)	ROBERTS		01-23-69	10204	1	1	18,547		25		578,398	N
P	HODGES (MORROW, MIDDLE)	ROBERTS		08-10-79	10010	3	3	160,581		305		1,629,824	
	HODGES (MORROW, UP)	ROBERTS		08-23-78	10910	1	0	3,679		0		537,546	
	HOOVER, NE (ELLENBURGER)	GRAY		01-01-67	9063	1	0	0		0		3,912,956	N
	HOOVER, NE (VIRGIL LIME)	GRAY		01-01-67	5010	1	0	0		0		1,419,054	N
P	HOPKINS (MORROW)	WHEELER		09-28-83	12550	3	3	294,199		4,426		1,301,832	
A	HORIZON (CLEVELAND)	HANSFORD	M	09-19-57	6400	17	12	459,154		1,334	F	15,172,232	N
P	HORIZON (DES MOINES)	OCHILTREE		11-10-86	6744	2	1	185,751		2,874		185,751	
A	HORIZON (MORROW 7530)	OCHILTREE		03-01-72	7530	1	0	0		0		113,400	
P	HORSE CREEK, NW (CLEVELAND)	LIPSCOMB		04-01-73	5	11	9	255,820		1,382		4,211,833	
P	HORSE CREEK, NW (MORROW LO)	LIPSCOMB	M	02-01-73	10979	9	8	849,080		198		15,905,045	
A	HORSE CREEK, NW. (MORROW, UP.)	LIPSCOMB		02-04-80	9853	1	0	0		0		2,870	
P	HORSECREEK N. E. (TONKAWA)	LIPSCOMB		08-25-82	7202	3	3	38,906		286		521,574	
P	HOWE RANCH (HUNTON)	HEMPHILL		07-01-73	17363	7	5	1,211,437		0	F	28,529,949	
P	HOWE RANCH (MORROW UP)	HEMPHILL		09-24-73	12073	2	0	36,013		0		11,298,447	
	HOWE RANCH, N. (MORROW, UPPER	HEMPHILL		07-03-79	12322	2	0	2,055		0		737,302	
P	HOWE RANCH S. (MORROW, UP.)	HEMPHILL		06-17-81	12384	4	4	892,543		1		13,821,233	
	HUMPHREYS (CLEVELAND)	HEMPHILL		09-02-80	9335	1	1	12,818		206		166,952	
	HUNTER (BROWN DOLOMITE)	HANSFORD		06-22-80	3018	1	0	45,781		0		502,516	
	HUNTER (WHITE DOLOMITE)	HANSFORD		02-14-77	3481	1	0	38,335		0		386,503	
	HUNTOON (MORROW, LOWER)	OCHILTREE		07-28-65	8945	1	1	7,762		46		123,998	N
	HUNTOON, SW. (BASAL MORROW)	OCHILTREE		09-15-80	8792	1	1	17,181		133		524,760	
P	HUNTOON, N. (MORROW LO.)	OCHILTREE		03-16-79	8305	3	3	36,999		288		756,524	
	HUTCH (BROWN DOLOMITE)	HUTCHINSON		08-01-77	6450	1	0	0		0		57,246	
	HUTCH (GRANITE WASH 5800)	HUTCHINSON		09-01-74	6210	1	0	0		0		234,230	
	HUTCHINSON N. (CHEROKEE)	HUTCHINSON		01-17-85	6162	1	1	80,767		480		152,151	
P	HUTCHINSON, N. (CLEVELAND 5900)	HUTCHINSON	M	10-12-56	5890	5	3	87,645		53	F	2,927,120	N
P	HUTCHINSON, N. (PENNSYLVANIA)	HUTCHINSON		11-11-54	5932	5	3	200,678		422	F	6,381,961	N
P	HUTCHINSON, NORTH (TONKAWA)	HUTCHINSON		05-09-52	4965	5	2	104,935		204	F	4,190,998	N
P	HUTCHINSON, N. (WHITE DOLOMITE)	HUTCHINSON		07-27-57	3481	3	2	37,539		0		7,132,770	N
	IMMEL (DOUGLAS)	HEMPHILL		08-09-79	7149	1	1	16,515		0		307,534	
	IVESTER (ATOKA)	WHEELER		09-13-85	16124	1	0	0		0		0	
P	J-J CREEK (MORROW UP)	WHEELER		09-16-76	14878	2	2	109,397		3,018		3,691,318	
	JAN (ATOKA)	LIPSCOMB		11-11-81	9258	1	1	152,238		221		825,857	
P	JENKIM (CHEROKEE)	LIPSCOMB		05-19-85	7740	4	4	640,139		1,006	F	1,600,357	
	JOHN CREEK (MORROW, UPPER)	HUTCHINSON		12-09-60	7278	1	1	2,356		10		1,573,067	N
	JOHN CREEK, N (MORROW, UP)	HUTCHINSON		03-01-72	8186	1	1	20,944		0		1,395,612	
P	JONES (MORROW UPPER)	HEMPHILL		05-18-84	11464	3	3	580,273		1,825		1,867,177	
	JUBILEE (HUNTON)	HEMPHILL		05-16-80	18664	1	0	30,523		0		862,710	
P	JUBILEE (MERAMAC)	HEMPHILL		05-10-82	17370	2	0	0		0		503,587	
	K A F (TONKAWA)	LIPSCOMB		03-22-86	6288	1	1	57,359		0		57,359	
A	KELLN (TONKAWA-OIL)	LIPSCOMB		06-02-58	7294	4	4	106,673		60		10,072,219	N
	KELTON N. (GRANITE WASH)	WHEELER		11-22-87	12350	1	0	2,208		724		2,208	
P	KELTON,NW (HUNTON)	WHEELER		03-12-80	16450	2	2	80,141		597		1,207,957	
	KELTON, W. (HUNTON)	WHEELER		05-07-82	16065	1	1	233,105		228		1,921,770	
	KERRICK (CISCO LIME)	DALLAM		09-01-54	3500	3	2	29,870		0		1,698,507	N
	KEY (CHEROKEE WASH)	WHEELER		01-27-82	13003	1	1	2,596		685		49,740	
P	KEY (MORROW, UP.)	WHEELER	M	07-16-81	16008	12	9	7,417,781		12,177		66,125,086	
	KEY WEST (MORROW UPPER)	WHEELER		02-25-87	16085	1	1	628,565		123		1,085,999	
P	KILLEBREW (MORROW, UPPER)	ROBERTS	M	09-19-54	3564	6	3	118,666		75		11,151,089	N
P	KILLGORE RANCH (RED CAVE)	MOORE		07-08-74	2570	2	2	23,296		0		1,489,145	
P	KILLIBREW (MORROW, LO.)	ROBERTS		12-06-79	10328	4	3	784,101		817		8,425,869	
P	KING (MORROW, UPPER)	LIPSCOMB		04-01-67	10500	3	2	117,737		121		6,899,431	N
	KING K (MORROW LOWER)	LIPSCOMB		12-03-85	9763	1	0	45,706		40		54,387	
P	KIOWA CREEK (CLEVELAND)	LIPSCOMB		02-26-79	7282	4	2	182,488		314		2,576,728	
P	KIOWA CREEK (DOUGLAS)	LIPSCOMB		05-01-58	3150	13	8	142,202		129	F	23,507,055	N
P	KIOWA CREEK (MORROW, UPPER)	LIPSCOMB		08-10-59	8966	11	10	688,905		882	F	40,340,062	N
A	KIOWA CREEK (MORROW, UPPER-OIL)	LIPSCOMB	M	12-30-63	8935	8	8	322,061		862	F	49,826,019	N
P	KIOWA CREEK (TONKAWA)	LIPSCOMB		06-07-60	6400	21	17	826,042		2,262	F	32,173,377	N
A	KIOWA CREEK,N.(MORROW UP.)	LIPSCOMB		07-19-79	8612	4	1	97,256		2,440		11,758,119	
A	KIOWA CREEK, NE. (TONKAWA)	LIPSCOMB		12-29-64	6368	1	1	27,275		119		1,703,006	N
P	KIOWA CREEK, SOUTH (MORROW U.)	LIPSCOMB		08-21-79	8717	2	1	698,400		3,592		12,895,700	
P	KIOWA CREEK, SOUTH(MORROW, LO.)	LIPSCOMB		11-19-79	9420	5	3	1,342,706		4,068	F	8,082,754	
P	LADY (MORROW, UPPER)	LIPSCOMB		01-10-80	8536	9	9	1,144,674		11,724	F	17,866,757	
	LAKETON (BASAL PENN DETRITAL)	GRAY		01-11-80	10388	1	1	12,359		22		264,483	
	LANDIS (6100)	HANSFORD		07-01-73	7870	1	1	12,712		0		404,874	
P	LARD RANCH (GRANITE WASH -C-)	ROBERTS		05-31-80	8491	2	2	46,397		842		565,137	
	LEAR (MORROW,LOWER)	LIPSCOMB		03-20-80	9300	2	1	8,741		34		394,639	
A	LEAR (MORROW, UPPER)	LIPSCOMB		10-11-78	8521	9	5	256,903		728		18,698,216	
A	LEDRICK RANCH (MORROW UPPER)	ROBERTS		04-18-79	8960	6	6	429,016		1,831		1,894,242	
A	LEDRICK RANCH, S. (MORROW, UP.)	ROBERTS		10-30-80	9368	8	2	143,637		179		2,997,831	
P	LIPS (CLEVELAND)	OCHILTREE	M	07-17-60	6922	3	3	107,213		7,275		2,288,184	N
A	LIPS (MISSISSIPPIAN)	ROBERTS		07-20-56	8838	1	1	30,588		510		352,008	N
P	LIPS (MORROW)	OCHILTREE	M	09-01-49	8000	10	10	379,480		784		19,489,984	N
P	LIPS, WEST (CLEVELAND)	ROBERTS	M	03-10-59	6740	31	28	1,551,859		3,402	F	25,176,065	N
P	LIPSCOMB (ATOKA)	LIPSCOMB		12-04-57	9006	19	16	441,933		704		20,899,894	N
P	LIPSCOMB (ATOKA 9200)	LIPSCOMB		10-16-85	9198	2	2	257,686		2,971		627,838	
	LIPSCOMB (CHEROKEE)	LIPSCOMB		07-31-57	8637	1	1	76,251		349	F	452,172	N
P	LIPSCOMB (CLEVELAND)	LIPSCOMB		07-13-59	7966	23	22	826,071		1,574		8,839,762	N
A	LIPSCOMB (CLEVELAND SEC. 610)	LIPSCOMB		07-10-62	7785	1	1	21,719		438		293,866	N
P	LIPSCOMB (MORROW)	LIPSCOMB		01-01-57	9700	14	8	306,637		1,262	F	26,311,027	N
P	LIPSCOMB (MORROW, UP., S.)	LIPSCOMB		10-01-65	9686	5	5	521,642		1,289		5,522,116	N
	LIPSCOMB (MORROW -B-)	LIPSCOMB		10-13-84	10905	1	0	18,293		70		240,798	
A	LIPSCOMB (TONKAWA)	LIPSCOMB		03-31-57	6611	4	1	30,910		76		5,110,555	N
P	LIPSCOMB, E. (MORROW LO.)	LIPSCOMB		02-24-82	10216	2	2	57,111		475		1,303,700	
	LIPSCOMB, S. (MORROW LO.)	LIPSCOMB		09-10-81	10832	1	0	0		0		130,880	
P	LIPSCOMB, S. E. (MORROW)	LIPSCOMB		11-01-72	10400	3	2	179,156		64		12,441,138	
	LIPSCOMB, SW. (ATOKA)	LIPSCOMB		03-12-80	9211	2	2	30,123		32		367,848	
P	LIPSCOMB, S. W. (CLEVELAND)	LIPSCOMB		01-16-75	8214	55	55	1,736,932		6,022		25,218,674	
	LIPSCOMB SW. (MORROW LOWER)	LIPSCOMB		01-28-87	11167	1	1	256,938		8		256,938	
P	LISTER (GRANITE WASH)	WHEELER		12-21-82	12082	2	2	513,555		6,697		693,978	
A	LOCKE (BROWN DOLOMITE)	ROBERTS	M	02-23-71	4445	3	1	31,384		0		11,310,248	

GAS WELL GAS PRODUCTION AND HYDROCARBON LIQUIDS RECOVERED ON LEASES, BY FIELD, FOR 1987

RRC DISTRICT 10

	FIELD NAME	COUNTY		DISCOVERY DATE	DEPTH (FEET)	TOTAL WELLS EOY	PROD WELLS EOY	TOTAL 1987 PRODUCTION GROSS GAS (MCF)		HYDROCARBON LIQ (BBLS)		CUMULATIVE GROSS GAS PRODUCTION TO 1-1-88 (MCF)	
P	LOCKHART (MORROW BASAL)	OCHILTREE		11-11-80	9312	4	4	47,797		28		1,011,880	
	LOEBER (VIRGIL LOWER)	MOORE		02-28-86	4700	1	0	0		0		15,473	
A	LONE BUTTE (NOVI)	OCHILTREE		10-27-80	8496	1	1	12,122		9		141,736	
	LOTT RANCH (GRANITE WASH -A-)	WHEELER		10-21-86	12185	1	1	5,115		347		13,853	
P	LOTT RANCH (MORROW, UP)	WHEELER		09-07-76	16244	9	7	425,556		7		12,437,075	
	LOTT RANCH (14500)	WHEELER		00-00-00	14445	1	1	9,146		103		86,206	N
	MAGOUN N.E. (MORROW MIDDLE)	LIPSCOMB		12-26-84	9015	1	1	302,168		1,681		454,376	
	MAMMOTH CREEK (MISS.)	LIPSCOMB		02-25-63	9532	1	0	0		0		353,494	N
	MAMMOTH CREEK (MORROW)	LIPSCOMB		02-25-63	9374	1	1	14,548		119	F	610,148	N
A	MAMMOTH CREEK (TONKAWA)	LIPSCOMB		05-19-58	7760	1	1	109,712		411		1,738,790	N
P	MAMMOTH CREEK, NORTH (CLEVELAND)	LIPSCOMB	M	06-26-61	7381	97	77	3,013,958		21,768	F	45,483,640	N
P	MAMMOTH CREEK, NW (TONKAWA)	LIPSCOMB		10-21-80	6452	6	4	384,089		2,132	F	2,584,551	
P	MARSH (DOUGLAS)	OCHILTREE		06-02-78	7404	3	2	196,077		561	F	2,982,643	
P	MATHERS(CLEVELAND)	HEMPHILL		10-17-78	9360	3	2	65,827		1,508		365,455	
A	MATHERS (MORROW)	ROBERTS	M	02-07-69	9885	2	0	0		0		1,107,865	N
	MATHERS RANCH (GRANITE WASH)	HEMPHILL		10-25-73	11554	3	2	25,765		1,102		366,704	
P	MATHERS RANCH (HUNTON)	HEMPHILL	M	11-01-70	17012	21	14	1,666,499		0		170,631,698	
	MATHERS RANCH (MORROW, UP)	HEMPHILL		04-01-72	11839	1	1	1,393,014		98		6,241,579	
P	MAY (BASAL MORROW)	LIPSCOMB		11-16-78	9384	8	6	747,206		505		44,861,792	
P	MAY (MORROW MIDDLE)	LIPSCOMB		03-06-85	9055	2	2	99,350		1,442		276,831	
P	MCGARRAUGH, W. (MORROW UP.)	OCHILTREE		01-21-86	9021	2	2	285,360		890	F	384,041	
	MCGARRAUGH RANCH (MORROW UPPER)	OCHILTREE		10-02-87	8359	1	1	54,956		65		54,956	
	MCGEE (MORROW, LOWER)	OCHILTREE		06-28-78	7716	1	1	5,048		0		146,464	
P	MCGEE (UPPER MORROW)	OCHILTREE		09-27-77	7332	2	2	31,467		0		442,539	
	MCMORDIE (UPPER MORROW 9922)	ROBERTS		02-21-79	9922	1	1	29,286		26		526,083	
P	MCMORDIE RANCH (9700)	ROBERTS		05-22-80	9715	5	5	704,231		7,364		3,175,280	
P	MCMORDIE RANCH (11,000)	ROBERTS		09-30-81	11217	5	3	697,648		0		7,676,456	
P	MEG (GRANITE WASH)	HEMPHILL		12-30-80	10918	2	2	31,519		576		272,342	
P	MEKEEL (MORROW UPPER)	OCHILTREE		03-20-86	9442	3	2	193,984		699		705,601	
P	MENDOTA, EAST (MORROW UPPER)	HEMPHILL		10-20-78	12026	5	4	292,885		13		15,858,850	
A	MENDOTA, NW. (CHEROKEE)	ROBERTS	M	04-15-69	11140	14	13	513,902		7,362		6,470,273	N
A	MENDOTA, NW. (DOUGLAS, LO.)	ROBERTS		08-02-80	7132	5	5	235,970		1,115		4,152,243	
P	MENDOTA, NW. (GRANITE WASH)	ROBERTS		01-23-65	9886	21	20	397,230		10,013		7,398,561	N
P	MENDOTA, NW. (GRANITE WASH, SW.)	ROBERTS	M	04-01-76	11306	57	49	2,696,788		62,609	F	37,788,154	
	MENDOTA, NW. (MOORE CO. LINE)	ROBERTS		05-20-81	4226	1	0	0		0		886,078	
P	MENDOTA, NW. (MORROW, LOWER)	ROBERTS		12-21-66	12119	10	7	273,078		90	F	17,710,992	N
P	MENDOTA, NW. (MORROW, UPPER)	ROBERTS	M	06-15-62	11326	16	14	809,734		840	F	88,949,372	N
P	MENDOTA, S. E. (MORROW UPPER)	HEMPHILL		02-21-73	12411	9	7	155,506		30		51,651,569	
	MENDOTA W. (MORROW LOWER)	ROBERTS		04-24-85	11986	1	0	50,272		0		427,174	
	MENDOTA GULCH (GRANITE WASH)	HEMPHILL		01-03-81	10412	1	1	15,423		160		250,229	
P	MIAMI	HEMPHILL		12-15-83	10552	2	2	26,287		481		179,440	
P	MILLS RANCH (ATOKA)	WHEELER		03-01-77	16038	4	1	44,649		0		890,312	
P	MILLS RANCH (ELLENBURGER)	WHEELER		08-01-79	24398	3	2	485,260		0		10,441,789	
P	MILLS RANCH (HUNTON)	WHEELER		11-28-72	21175	9	7	2,975,547		0		242,305,405	
A	MILLS RANCH (MORROW)	WHEELER		08-02-71	21640	1	0	0		0		359,726	
P	MILLS RANCH, S. (HUNTON)	WHEELER		02-25-75	19900	2	1	959,705		0		40,982,096	
	MILLS RANCH SE (HUNTON)	WHEELER		08-01-75	21490	2	1	880,581		0		26,558,555	
	MO-TEX (MEISNER)	WHEELER		09-16-80	12769	1	1	52,089		346		374,297	
P	MOBEETIE (DOUGLAS)	WHEELER		06-01-64	6866	5	3	182,843		781	F	18,687,410	N
A	MOBEETIE (MISSOURI BASAL)	WHEELER		08-16-68	8400	2	1	220,480		7,342	F	3,768,496	N
A	MOBEETIE (MISSOURI, UP.)	WHEELER		03-29-64	7224	6	2	14,362		9	F	4,391,574	N
	MOBEETIE, W. (ELLENBURGER)	WHEELER		02-01-77	12584	1	1	62,489		1,356	F	1,743,905	
	MOBEETIE, W. (SIMPSON)	WHEELER		02-10-77	11838	1	0	548		15		132,180	
	MORGAS (WICHITA DOLOMITE)	WHEELER		02-25-83	1316	1	1	5,370		0		7,711	
P	MORRISON RANCH (MORROW LO.)	ROBERTS		11-20-63	10390	13	10	1,011,808		16,625	F	17,884,192	N
P	MORRISON RANCH (MORROW UP.)	ROBERTS		05-27-64	9332	6	4	290,074		2,484	F	7,443,836	N
	MORRISON RANCH (MORROW UP. 8932)	ROBERTS		06-30-82	8930	1	0	0		0		0	
A	MORRISON RANCH (MORROW UP. 9470)	ROBERTS		11-08-71	9610	3	3	274,481		468		3,113,731	
	MORRISON RANCH N. (MORROW UPPER)	OCHILTREE		01-31-86	9694	1	1	1,030,839		10,456		2,429,477	
	MORSE (CLEVELAND)	HANSFORD		07-01-73	5950	1	1	14,193		79		783,296	
P	MORSE, N. (CLEVELAND)	HANSFORD		07-18-78	5804	3	3	228,873		231		1,955,888	
P	MORSE, SW (BROWN DOLOMITE)	HUTCHINSON		11-05-71	3400	30	23	486,378		325	F	22,278,404	
	NABORS (MORROW, UPPER)	OCHILTREE		07-18-61	9713	1	0	0		0		34,229	N
P	NANCY (TONKAWA)	LIPSCOMB		03-24-83	6409	3	3	478,895		1,058		2,002,274	
	NORTHAM (CHESTER)	OCHILTREE		11-18-85	8302	1	1	25,768		55		39,608	
P	NORTHRUP (CLEVELAND)	OCHILTREE	M	12-08-59	7208	38	38	834,201		3,900	F	15,466,641	N
P	NORTHRUP (DOUGLAS)	OCHILTREE		05-01-56	5750	7	6	368,399		1,020	F	19,279,511	N
	NORTHRUP (MISS.)	OCHILTREE		07-18-83	9310	1	1	86,000		15		772,688	
	OSLO (COLLIER LIME)	HANSFORD		01-21-62	4593	1	1	31,932		0		1,694,893	N
	P.C.K. (GRANITE WASH)	WHEELER		03-21-80	12718	1	0	0		0		71,363	
	P. H. S. (MORROW UPPER)	LIPSCOMB		07-29-87	8331	1	0	0		83		0	
P	PAINE (MORROW UPPER-GAS)	LIPSCOMB		10-01-87	8812	2	2	1,751,567		23,737		1,751,567	
P	PALO DURO CREEK (PENN. LIME)	SHERMAN		04-08-49	5312	4	4	95,732		0		9,545,694	N
	PALO DURO CREEK (ST. LOUIS)	SHERMAN		10-09-83	6062	1	1	178,186		0		705,837	
A	PAN PETRO (MORROW, UPPER)	OCHILTREE		10-30-63	8740	2	1	109,330		70		5,474,433	N
A	PAN PETRO (NOVI)	OCHILTREE		11-10-58	8652	2	0	3,020		0		536,064	N
P	PANHANDLE, EAST	COLLINGSWORTH	M	12-10-35	1700	1,544	1,070	6,946,419		52	F	270,531,717	N
	PANHANDLE, E.(ALBANY DOLMITE,LO)	HUTCHINSON		07-16-62	2903	43	28	440,655		280	F	6,643,843	N
P	PANHANDLE, WEST	MOORE	M	02-08-33	4164	2,830	2,627	120,255,313		3,028	F	6,497,404,450	N
P	PANHANDLE, WEST (RED CAVE)	MOORE	M	07-15-60	1566	402	380	7,300,231		135	F	331,855,140	N
	PARKS (MORROW UPPER, PURYEAR)	WHEELER		11-24-82	15075	1	0	48		0		17,298	
	PARKER (MORROW D-1)	LIPSCOMB		05-23-84	9800	1	0	0		0		228	
P	PARNELL (MORROW-GAS)	OCHILTREE		08-19-57	8424	4	3	137,083		356		3,133,164	N
P	PARNELL (MORROW-GAS LOWER)	OCHILTREE		02-22-59	8935	13	12	615,219		1,722	F	28,554,767	N
	PARNELL (MORROW UPPER 9050)	OCHILTREE		01-24-81	9044	3	3	140,572		488	F	433,976	
P	PARNELL, SOUTH (MORROW, BASAL)	OCHILTREE		06-07-63	10028	1	1	55,600		66	F	10,005,726	N
P	PARSELL (MORROW, LOWER)	ROBERTS	M	05-15-57	11374	50	36	2,088,454		2,054	F	140,718,239	N
	PARSELL (MORROW,LOWER SUB)	ROBERTS		03-20-80	11110	1	1	334,356		67		2,090,192	
P	PARSELL (MORROW, UPPER)	ROBERTS	M	03-31-58	9655	53	41	3,547,183		24,376	F	124,521,315	N
P	PARSELL, SOUTH (MORROW LOWER)	ROBERTS		07-01-74	12497	9	6	133,883		79		19,746,609	
A	PARSELL, SOUTH (MORROW UPPER)	OCHILTREE		10-01-74	10121	1	1	24,064		0	F	781,117	
P	PARSELL, SOUTH (MORROW, UP.SE)	ROBERTS	M	04-01-75	12202	7	5	270,956		0		14,339,043	
	PARSELL S.E. (DOUGLAS LOWER)	ROBERTS		07-10-87	6492	1	0	123,050		1,481		123,050	
A	PAUL HARBAUGH (ATOKA SAND)	OCHILTREE		00-00-00		2	2	72,305		353		358,548	N
	PAUL HARBAUGH (MORROW)	OCHILTREE		09-21-59	9022	4	3	188,697		984		6,967,010	N
A	PEERY (CLEVELAND)	LIPSCOMB		09-29-62	7286	5	5	158,642		1,889		1,109,137	N
	PEERY, N. (CLEVELAND)	LIPSCOMB		10-07-64	7333	1	1	27,156		95		637,895	N
P	PEERY, SE. (CLEVELAND)	LIPSCOMB		06-01-80	7330	3	3	66,944		762		341,437	
P	PERRYTON (ELGIN)	OCHILTREE		04-16-85	5271	3	1	114,447		85		526,597	

RAILROAD COMMISSION OF TEXAS
OIL AND GAS DIVISION

GAS WELL GAS PRODUCTION AND HYDROCARBON LIQUIDS RECOVERED ON LEASES, BY FIELD, FOR 1987

RRC DISTRICT 10

	FIELD NAME	COUNTY		DISCOVERY DATE	DEPTH (FEET)	TOTAL WELLS EOY	PROD WELLS EOY	TOTAL 1987 GROSS GAS (MCF)	PRODUCTION HYDROCARBON LIQ (BBLS)		CUMULATIVE GROSS GAS PRODUCTION TO 1-1-88 (MCF)	
	PERRYTON (HUNTON)	OCHILTREE		02-29-68	10353	1	1	15,485	570		293,148	N
	PERRYTON (KEYES)	OCHILTREE		03-27-56	8005	1	1	9,264	0		792,042	N
	PERRYTON (MERAMAC)	OCHILTREE		08-10-82	8564	1	1	68,757	2,331		358,890	
P	PERRYTON (MORROW, LOWER)	OCHILTREE		03-05-55	7785	16	13	768,526	1,891	F	14,235,981	N
A	PERRYTON (MORROW, UPPER)	OCHILTREE		08-10-57	7600	9	8	248,764	450	F	10,302,583	N
P	PERRYTON (NOVI, LOWER)	OCHILTREE		10-18-57	7429	5	3	64,645	51		5,084,588	N
A	PERRYTON (ST. LOUIS)	OCHILTREE		09-02-81	8669	1	1	8,014	67		393,745	
P	PERRYTON, WEST (MORROW)	OCHILTREE		05-01-56	7900	13	13	289,841	786	F	18,401,324	N
A	PERRYTON, WEST (MORROW LOWER)	OCHILTREE		01-22-66	7941	4	4	76,539	60	F	3,293,816	N
	PERRYTON, WEST (MORROW, MIDDLE)	OCHILTREE		07-05-82	8434	1	1	7,751	192		68,464	
P	PERRYTON WEST (MORROW UPPER)	OCHILTREE		05-01-73	7900	2	2	125,968	103		2,998,956	
A	PERRYTON, WEST (MORROW 8100)	OCHILTREE		01-01-69	8166	2	1	58,174	477	F	7,693,518	N
	PHILCON (ATOKA)	LIPSCOMB		01-14-87	9082	1	1	32,369	119		32,369	
P	PHILCON-MAXWELL (MORROW, LO)	OCHILTREE		07-01-72	8470	2	2	87,799	684		1,565,117	
	PHILCON-MAXWELL (SIMPSON)	OCHILTREE		02-15-85	10784	1	0	183	42		27,107	
	PITCHER CREEK (RED CAVE)	POTTER		03-07-73	3081	3	2	14,856	29	F	803,925	
	PRICE (BROWN DOLOMITE)	HUTCHINSON		03-18-84	3161	2	1	173,482	0		473,554	
P	PSHIGODA (MISSISSIPPIAN)	OCHILTREE		11-20-60	9166	3	1	3,820	0	F	1,601,607	N
	PSHIGODA (MORROW, UPPER)	OCHILTREE		05-05-80	8106	1	1	39,977	8		608,357	
P	PUNDT (ATOKA)	LIPSCOMB		10-29-77	9231	3	3	437,684	106		4,037,767	
A	QUINDUNO (ALBANY DOLOMITE, LO.)	ROBERTS		05-19-52	4008	71	39	1,730,953	1,887	F	116,914,682	N
A	QUINDUNO (COUNCIL GROVE)	ROBERTS		11-18-83	4198	1	1	13,905	735		74,867	
A	R. D. MILLS (ATOKA)	ROBERTS		12-01-75	9502	1	1	6,516	3,136		506,288	
P	R. D. MILLS (MORROW MIDDLE)	ROBERTS		07-17-84	9321	3	1	42,206	521		139,807	
P	R. D. PRICE (BROWN DOLOMITE)	ROBERTS		06-12-84	3211	3	2	71,307	0		276,850	
	RFC (MORROW, UPPER)	ROBERTS		05-18-83	9164	1	1	23,430	132		267,734	
P	R. H. F. (CLEVELAND)	OCHILTREE		01-10-58	6714	2	2	52,100	283		967,864	N
A	R. H. F. (MORROW)	OCHILTREE		08-28-58	8063	1	1	43,226	128		869,679	N
	R. H. F., EAST (MORROW, UPPER)	OCHILTREE		09-05-61	8408	1	0	0	0		53	N
	R. H. F., E. (MORROW UPPER 8200)	OCHILTREE		10-26-84	8210	1	1	285,593	909		1,261,836	
	RAFTER -O- RANCH	OLDHAM		03-01-85	6402	1	0	0	0		0	
	RAMP, NE. (GRANITE WASH)	HEMPHILL		01-01-76	12570	2	1	9,444	18		461,015	
	RED DEER (ALBANY DOLOMITE, LO.)	ROBERTS		11-16-58	4140	1	1	17,536	0		3,589,404	N
	RED DEER (BROWN DOLOMITE)	ROBERTS		06-23-60	4200	1	0	0	0		630,871	N
P	RED DEER (PENN. G)	ROBERTS		04-23-60	9570	3	1	29,002	219		1,360,175	N
	RED DEER (PENN. R)	ROBERTS		04-23-60	10846	1	1	42,991	0		1,915,133	N
P	RED DEER (WOLFCAMP LM)	ROBERTS		01-26-81	5390	5	4	434,783	545		6,547,791	
	RED DEER, NE. (GRAN WASH)	ROBERTS		08-28-78	10437	1	1	7,108	35		126,596	
P	RED DEER, NE. (MORROW, UP.)	ROBERTS	M	01-16-78	12400	3	3	47,107	22		2,971,183	
P	RED DEER CREEK (GRANITE WASH)	ROBERTS		03-16-78	11000	7	7	295,201	2,615		4,050,340	
A	RED DEER CREEK (MORROW, UPPER)	HEMPHILL		05-14-78	11490	11	8	451,318	3,765		3,121,547	
	RED DEER CREEK (NOVI)	HEMPHILL		12-28-78	10772	1	1	12,387	0		299,536	
	RED DEER CREEK S. (MORROW UP)	HEMPHILL		02-07-79	11124	1	1	53,880	13		716,624	
P	REDDING (HUNTON)	WHEELER		04-05-82	13416	3	3	120,803	781		394,934	
	REYNOLDS CREEK (GRANITE WASH)	ROBERTS		10-19-81	7931	1	0	0	0		7,438	
	RICKS (MORROW, LOWER)	OCHILTREE		04-14-82	9033	1	1	8,349	42		90,378	
A	RICKS (MORROW, UPPER)	OCHILTREE		02-17-80	8374	2	1	50,891	353		234,925	
	RILEY, E. (GRANITE WASH)	HEMPHILL		01-19-82	11354	1	1	6,497	140		65,336	
	RITA RANCH (MORROW UPPER)	ROBERTS		09-28-84	10376	1	0	0	0		0	
A	ROADSIDE (ATOKA)	OCHILTREE		10-13-83	10575	5	4	84,301	560		435,561	
	ROGERS (-A- CHERT ZONE)	HEMPHILL		03-03-83	15027	2	1	43,157	0		457,765	
P	RULER (MORROW UPPER)	ROBERTS		08-12-75	9700	6	6	313,951	108	F	6,937,481	
P	ST. CLAIR (GRANITE WASH)	ROBERTS		02-25-74	10057	25	17	639,329	17,119		14,820,909	
	SANDTRAP (MORROW LOWER)	LIPSCOMB		08-27-84	9402	1	1	27,238	0		102,480	
	SCANDRILL (MORROW)	WHEELER		07-20-82	15646	1	1	32,254	40		116,797	
	SCHNELL (MORROW UPPER)	HANSFORD		02-09-86	6672	1	1	9,953	0	F	30,745	
	SCROGGS (CHESTER)	OCHILTREE		09-02-82	7573	1	1	9,354	43		59,772	
A	SHAPLEY (MORROW)	HANSFORD	M	11-18-58	6930	21	19	1,665,376	3,189	F	11,410,526	N
	SHAPLEY (MORROW -B-)	HANSFORD		04-11-64	6968	1	1	26,356	101		875,834	N
P	SHAPLEY,S(MORROW,UP.)	HANSFORD		07-01-80	6803	8	7	228,238	288		2,640,952	
P	SHARE (MISSISSIPPIAN)	OCHILTREE		07-15-60	7991	3	3	82,215	33		596,886	N
P	SHARE (MORROW, UPPER)	OCHILTREE		05-20-58	7448	12	7	149,041	439		6,612,093	N
	SHARE, SE. (MORROW, LOWER)	OCHILTREE		04-17-62	7592	4	4	87,604	0	F	1,608,361	N
	SHARE, SE. (MORROW, LOWER I)	OCHILTREE		06-25-60	8231	2	2	32,892	0		779,824	N
A	SHARE, SE. (MORROW, UPPER)	OCHILTREE	M	01-12-59	7557	17	11	253,806	133	F	20,662,097	N
P	SHIRLEY (CLEVELAND)	HUTCHINSON		01-15-69	8048	8	2	125,868	47		2,606,617	N
P	SHIRLEY (TONKAWA)	HUTCHINSON		04-10-69	5406	6	3	45,252	20		6,156,385	N
P	SHREIKEY (MORROW)	ROBERTS		03-04-75	10990	17	14	921,273	1,172		69,806,956	
	SHREIKEY, E. (MORROW UPPER)	HEMPHILL		06-08-81	11900	1	1	52,919	28		251,785	
P	SILVER CREEK (MISS)	WHEELER		06-01-77	15700	2	2	21,317	621		548,243	
A	SMITH PERRYTON (MISSISSIPPIAN)	OCHILTREE		07-16-60	8080	1	1	29,862	16		393,458	N
P	SMITH PERRYTON (MORROW, LOWER)	OCHILTREE		06-20-60	8030	7	6	74,902	156	F	5,680,446	N
	SMITH PERRYTON (MORROW, MIDDLE)	OCHILTREE		02-01-60	7970	2	1	12,461	0		700,001	N
P	SMITH PERRYTON (7600)	OCHILTREE		06-20-79	7600	2	2	26,890	26		804,460	
A	SPARKS (TONKAWA)	HEMPHILL		08-26-65	7584	1	0	0	0		10,857	N
P	SPEARMAN, EAST (ATOKA)	HANSFORD		09-13-56	7099	6	5	146,226	340		5,877,243	N
	SPEARMAN, EAST (COUNCIL GROVE)	OCHILTREE		06-10-81	3872	1	0	11,511	0		212,799	
P	SPEARMAN EAST (DOUGLAS)	HANSFORD		05-17-87	5094	2	2	200,058	729		200,058	
P	SPEARMAN, EAST (MORROW, UPPER)	HANSFORD		12-18-54	7650	5	3	56,874	22		4,382,444	N
A	SPEARMAN, NORTH (ATOKA)	HANSFORD		03-16-57	6667	1	1	33,481	0		782,290	N
	SPEARMAN N.E. (MORROW UPPER)	HANSFORD		07-01-83	8200	1	0	66,282	0		304,475	
P	SPEARMAN PARK (CLEVELAND)	HANSFORD		10-06-59	6242	2	0	0	0		2,977,430	N
	SPERRY (MORROW)	LIPSCOMB		09-23-85	9146	1	1	50,141	751		50,141	
A	SPERRY (TONKAWA)	LIPSCOMB		12-06-79	6435	1	0	8,860	31		902,067	
A	SPICER (MARMATON)	OCHILTREE		09-15-62	6538	1	0	5,523	10		130,056	N
P	SPOONY (MISSISSIPPIAN)	OCHILTREE		06-17-59	7312	2	2	86,164	0		606,973	N
P	SPOONY (MORROW, LOWER)	OCHILTREE	M	01-21-58	7268	8	4	20,755	25		6,005,724	N
P	SPOONY (MORROW, UPPER)	OCHILTREE	M	01-21-58	6822	6	5	123,832	0		1,103,740	N
	STABEL (TONKAWA)	LIPSCOMB		09-22-84	6571	1	1	393,408	2,328		785,909	
P	STILES RANCH (ATOKA)	WHEELER		10-26-79	15108	5	2	32,587	203	F	1,271,386	
P	STILES RANCH (GRANITE WASH)	WHEELER		10-28-79	12600	16	14	6,453,038	208,965	F	8,306,507	
P	STILES RANCH (MORROW)	WHEELER		04-14-78	17235	12	5	619,087	1,325		26,400,908	
	STILES RANCH S.E. (GRANITE WASH)	WHEELER		09-20-83	14288	1	0	7,200	188	F	35,600	
	STOCKSTILL (GRANITE WASH)	GRAY		02-17-80	9740	1	0	0	0		65,220	
P	STRAT LAND (MORROW LOWER)	OCHILTREE		01-02-85	10931	2	2	153,262	0		255,601	
	STRATFORD (CISCO LIME)	SHERMAN		04-01-54	3306	8	7	52,820	18	F	3,803,327	N
P	STUART RANCH (MORROW LOWER)	LIPSCOMB		11-18-77	9500	5	5	207,031	1,679	F	8,650,438	
A	STUART RANCH (MORROW, MIDDLE)	LIPSCOMB		12-16-80	8872	4	3	210,169	2,316		1,177,273	
	SUNRAY (CIMARRON)	MOORE		12-20-86	1730	1	0	24,747	0	F	25,253	

GAS WELL GAS PRODUCTION AND HYDROCARBON LIQUIDS RECOVERED ON LEASES, BY FIELD, FOR 1987

RRC DISTRICT 10

	FIELD NAME	COUNTY	DISCOVERY DATE	DEPTH (FEET)	TOTAL WELLS EOY	PROD WELLS EOY	TOTAL 1987 GROSS GAS (MCF)	PRODUCTION HYDROCARBON LIQ (BBLS)		CUMULATIVE GROSS GAS PRODUCTION TO 1-1-88 (MCF)	
	SUNRAY EAST (CIMARRON)	HUTCHINSON	03-01-87	1600	1	1	19,145	0		19,145	
	SWEET SILVER (MISSISSIPPI)	WHEELER	01-19-82	17142	1	1	2,567	11		131,593	
	TAYLOR (MORROW, LO.)	OCHILTREE	07-16-81	7990	1	1	9,462	64		104,250	
	TEARE TRUST (ST. GENEVIEVE)	LIPSCOMB	11-05-85	9760	1	0	9,172	125		29,913	
P	TEXAS HUGOTON	SHERMAN	M 06-25-45	5944	1,020	958	46,213,783	171	F	1,335,026,968	N
	TEXAS HUGOTON (RED CAVE)	SHERMAN	06-22-60	2053	1	0	0	0		46,038	N
P	TEXOLA (HUNTON)	WHEELER	04-01-77	19480	2	1	183,282	41		11,053,951	
P	THORNDIKE (ATOKA)	GRAY	M 04-01-65	11690	4	2	160,572	520		3,800,998	N
	THORNDIKE (HUNTON)	WHEELER	03-01-78	12280	1	1	466,038	6,512		6,429,072	
	TILLERSON (MISSISSIPPIAN)	OCHILTREE	02-24-84	7629	1	1	7,950	0		33,177	
	TORNADO ALLEY (MORROW UPPER)	OCHILTREE	12-14-81	7686	1	1	24,354	0		480,771	
P	TRENFIELD (CLEVELAND)	LIPSCOMB	12-30-83	7746	13	6	265,919	12,032		1,689,559	
A	TROSPER (MORROW LOWER)	LIPSCOMB	07-01-69	14244	1	0	0	0		395,419	N
P	TURNER (MORROW)	OCHILTREE	11-13-56	9769	3	2	122,294	764		2,836,691	N
P	TURNER, E. (MORROW UPPER)	OCHILTREE	10-20-81	9180	2	2	327,795	2,203		5,405,641	
P	TURNER, SOUTH (MORROW, UPPER)	OCHILTREE	07-18-61	9276	4	3	132,939	335		9,371,223	N
	TURNER S. E. (ATOKA)	OCHILTREE	11-20-84	9078	1	1	13,212	0		65,856	
P	TURNER,S.E. (MORROW, UP.)	OCHILTREE	05-20-80	9228	9	8	336,806	1,387		9,108,427	
	TURNER,S.E. (MORROW,LO)	OCHILTREE	04-06-81	10109	1	0	0	0		77,219	
	TWIN (CLEVELAND)	HANSFORD	01-07-58	6125	1	1	12,390	0		98,639	N
A	TWIN (DES MOINES)	HANSFORD	06-25-56	6135	1	1	7,111	0		50,822	N
	TWIN (MARMATON)	HANSFORD	01-12-57	5982	1	0	0	0		30,565	N
A	TWIN (MORROW)	HANSFORD	10-14-54	7058	2	2	88,676	874		2,193,975	N
P	TWIN (TONKAWA)	HANSFORD	01-20-57	5100	5	5	61,668	75		7,132,495	N
P	TWISTER (DOUGLAS)	HEMPHILL	07-01-78	7065	14	13	644,514	4,281		5,831,237	
P	TWITCHELL (CHESTER)	OCHILTREE	06-19-61	8305	7	5	422,617	1,411		2,945,346	N
	TWITCHELL (MORROW UPPER)	OCHILTREE	07-28-86	7834	1	1	40,404	13	F	40,404	
	TWITTY (GRANITE WASH)	WHEELER	03-31-79	7172	1	0	53,010	862		870,892	
P	UNIT (U. MORROW)	LIPSCOMB	07-03-80	9318	4	1	149,156	181		6,584,707	
P	URSCHEL ESTATE (MORROW LOWER)	HEMPHILL	04-10-82	12394	2	2	35,555	0		456,794	
	URSCHEL RANCH (MORROW, UPPER)	HEMPHILL	03-17-82	11495	1	1	1,097,685	855		4,283,466	
	VANDERBURG (CHESTER)	HANSFORD	10-09-79	7280	1	1	8,663	0		128,069	
P	VIKING (MORROW, UPPER)	HEMPHILL	01-16-76	15505	4	4	423,398	0		17,381,593	
	W. T. COBLE (MORROW UPPER)	HUTCHINSON	06-23-86	6636	1	1	109,068	257		109,068	
	WAKA, SOUTH (CHESTER)	OCHILTREE	06-06-84	8568	1	1	20,802	0		134,190	
	WAKA, WEST (ATOKA)	OCHILTREE	02-14-57	7437	1	0	0	0		26,802	N
P	WAKA, W. (CLEVELAND)	OCHILTREE	12-02-80	6436	3	3	249,624	3,277		2,127,858	
	WAKA, WEST (MORROW, LOWER)	OCHILTREE	03-04-57	7803	1	1	3,417	0	F	70,528	N
	WALKER (MORROW, UPPER)	WHEELER	08-16-82	14314	1	0	5,996	321		124,603	
	WALL (LO. MORROW I)	OCHILTREE	08-08-81	10196	1	0	111	0		46,913	
	WAMBLE RANCH (MORROW UPPER)	OCHILTREE	10-12-87	8244	1	1	8,811	13		8,811	
P	WASHITA CREEK (HUNTON 19475)	HEMPHILL	09-26-66	20085	7	6	3,756,936	0		401,474,061	N
	WASHITA CREEK (MORROW,LO.)	HEMPHILL	02-28-81	15777	1	0	0	0		101,356	
P	WASHITA CREEK (MORROW UPPER)	HEMPHILL	04-01-78	13870	4	3	869,428	77		28,296,733	
P	WASHITA CREEK (MORROW 15225)	HEMPHILL	06-02-65	15225	2	2	439,846	0	F	30,747,811	N
P	WASHITA CREEK (PENN)	HEMPHILL	05-15-60	13576	7	3	747,868	98		29,308,877	N
P	WASHITA CREEK, WEST (MORROW UP)	HEMPHILL	12-01-75	16900	4	1	68,039	88	F	3,760,791	
P	WATERFIELD (MORROW UPPER)	HEMPHILL	06-27-83	13408	3	3	665,624	0		2,312,825	
	WHEELER-PAN (GRANITE WASH)	WHEELER	08-26-76	14130	1	0	1,648	55		164,424	
P	WHEELER-PAN (HUNTON)	WHEELER	02-24-75	14900	12	10	1,355,673	12,128		62,338,062	
P	WHEELER-PAN (HUNTON, NW.)	WHEELER	09-20-77	14714	7	4	585,440	2,626		25,846,738	
	WHEELER,N. (GRANITE WASH)	WHEELER	12-23-78	13753	1	0	478	405		12,633	
	WHEELER, N. (MORROW)	WHEELER	07-14-83	15128	1	1	32,020	13		283,856	
	WHEELER N.E. (GRANITE WASH)	WHEELER	11-19-84	11810	1	1	3,042	983		16,643	
P	WHEELER, NE. (MORROW)	WHEELER	04-01-75	16782	2	0	1,339	0		946,178	
	WHEELER NW (HUNTON)	WHEELER	03-20-80	13948	1	1	29,085	229		287,844	
A	WILEY (TONKAWA)	LIPSCOMB	05-01-72	6375	1	0	23,457	359		409,858	
P	WILLIAMS (MORROW, MIDDLE)	HANSFORD	M 01-01-79	6774	3	3	91,584	269		1,921,564	
P	WILLOW CREEK (MORROW UPPER)	ROBERTS	03-01-77	8342	4	4	135,632	16		3,594,857	
	WINDY POINT (MORROW)	LIPSCOMB	09-10-84	8900	1	1	26,450	0		89,925	
	WINTER (MORROW UPPER)	HANSFORD	02-05-87	7563	1	0	0	0		0	
	WOLF CREEK (ST LOUIS)	LIPSCOMB	12-01-68	11900	1	1	30,376	43		1,837,611	N
	WOODSTOCK (BROWN DOLOMITE)	HANSFORD	03-01-82	3208	1	1	5,554	0		72,414	
P	ZYBACH (MORROW)	WHEELER	02-01-79	14720	3	2	501,309	345		5,188,307	
	ZYBACH (15000)	WHEELER	05-02-80	15013	1	1	11,433	0		68,378	
	DISTRICT TOTAL 659				9,922	8,375	455,780,358	1,802,799		15,375,320,722	

-FOOTNOTES-

OIL AND GAS PRODUCTION BY FIELDS

All Gas Volumes Reported in Thousand Cubic Feet (MCF) at a Standard Base Pressure of 14.65 Pounds per Square Inch Absolute and a Standard Base Temperature of 60 Degrees Fahrenheit.

All Liquid Volumes Reported in Barrels of 42 U.S. Gallons.

Gross Gas Production includes Extraction Loss (Shrinkage) for Recovered Hydrocarbon Liquids.

Fields With 0 Total Wells Are Considered Inactive Fields.

A - Associated Field
C - Gas Cycling Reservoir gross production reported
F - Partial Total; Wells from this reservoir are producing "full stream" to plant
M - Multiple County
P - Prorated Field
N - Cumulative production may be incomplete for fields discovered prior to 1970