

N330.8
J668

1996



June 1997
SFR-56

Government Publications
Texas State Documents

SEP 15 1997

Depository
Dallas Public Library

Joint Groundwater Monitoring and Contamination Report - 1996

Prepared by the
Texas Groundwater Protection Committee

Contributing State Agencies and Organizations:

*Texas Natural Resource Conservation Commission
Texas Water Development Board
Railroad Commission of Texas
Texas Department of Health
Texas Department of Agriculture
Texas State Soil and Water Conservation Board
Texas Alliance of Groundwater Districts
Texas Agricultural Experiment Station
Bureau of Economic Geology*

ACT 5198 M

Joint Groundwater Monitoring and Contamination Report - 1996

Prepared by
Texas Groundwater Protection Committee

SFR-56
June 1997

TEXAS GROUNDWATER PROTECTION COMMITTEE



Committee Membership

Texas Natural Resource Conservation Commission

Texas Water Development Board

Railroad Commission of Texas

Texas Department of Health

Texas Department of Agriculture

Texas State Soil and Water Conservation Board

Texas Alliance of Groundwater Districts

Texas Agricultural Experiment Station

Bureau of Economic Geology

The Joint Groundwater Monitoring and Contamination Report was designed and produced by the Texas Groundwater Protection Committee in fulfillment of requirements given in Section 26.406 of the Texas Water Code. The effort was partially funded by the U.S. Environmental Protection Agency. While the information contained in the report represents the contribution of each individual participating agency and group, the report as a whole is the work of the Committee and does not necessarily reflect all of the views and policies of each participating organization.

Authorization for use or reproduction of any original material contained in this publication, i.e., not obtained from other sources, is freely granted. The Committee would appreciate acknowledgment.

Published and Distributed by the
Texas Natural Resource Conservation Commission
P.O. Box 13087
Austin, Texas 78711-3087

The TNRCC is an equal opportunity/affirmative action employer. The agency does not allow discrimination on the basis of race, color, religion, national origin, sex, disability, age, sexual orientation or veteran status. In compliance with the Americans with Disabilities Act, this document may be requested in alternate formats by contacting the TNRCC at (512) 239-0010, or 1-800-RELAY-TX, or by writing P.O. Box 13087, Austin, TX 78711-3087.

Table of Contents

ACRONYMS	vi
SUMMARY	1
Purpose and Scope	2
Notification to Local Officials and Public Information	3
Groundwater Protection	3
Groundwater Monitoring	4
Groundwater Contamination	6
GROUNDWATER PROTECTION	13
Texas Groundwater Protection Committee	13
Federal Involvement and Coordination	14
Comprehensive State Groundwater Protection Program	15
Meetings	16
Groundwater Protection Policy	16
Groundwater Classification System	17
Risk-Based Cleanup Levels	18
Groundwater Contamination	21
Notification of Groundwater Contamination	23
Reporting Unauthorized Discharges and Spills	24
Reporting Historic Contamination	25
Public Information	26
Regulatory Notification to Local Officials	26
State Agencies' Files	27
Other Reports and Publications	27
USER'S GUIDE	29
Rules and Definitions Related to Report Compilation	29
Using the Contamination Case Description Tables	30
Locating Specific Cases	31
Data Fields	31
Enforcement Status Matrix	31
Enforcement Status Codes	33
Activity Status Codes	36
GROUNDWATER PROTECTION PROGRAM DESCRIPTIONS	39
Texas Natural Resource Conservation Commission	39
Agriculture and Watershed Management Division	40
Compliance Support Division	42
Enforcement Division	44
Field Operations Division	45
Industrial and Hazardous Waste Division	46
Municipal Solid Waste Division	53
Petroleum Storage Tank Division	56
Pollution Cleanup Division	58

Table of Contents - Continued

Water Planning and Assessment Division	60
Water Utilities Division	66
Texas Water Development Board	68
Railroad Commission of Texas	72
Oil and Gas Division	72
Surface Mining and Reclamation Division	74
Texas Department of Health	77
Texas Department of Agriculture	78
Texas State Soil and Water Conservation Board	80
Texas Alliance of Groundwater Districts	82
Barton Springs/Edwards Aquifer Conservation District	83
Coke County Underground Water Conservation District	84
Dallam County Underground Water Conservation District No. 1	85
Emerald Underground Water Conservation District	85
Glasscock County Underground Water Conservation District	86
Hickory Underground Water Conservation District No. 1	87
High Plains Underground Water Conservation District No. 1	88
Hill Country Underground Water Conservation District	91
Irion County Water Conservation District	92
Lipan-Kickapoo Water Conservation District	93
Live Oak Underground Water Conservation District	95
Mesa Underground Water Conservation District	95
Panhandle Ground Water Conservation District No. 3	97
Permian Basin Underground Water Conservation District	97
Plateau Underground Water Conservation and Supply District	98
Santa Rita Underground Water Conservation District	98
South Plains Underground Water Conservation District	99
Springhills Water Management District	100
Sutton County Underground Water Conservation District	101
Texas Agricultural Experiment Station	103
Bureau of Economic Geology	106
GROUNDWATER CONTAMINATION CASE DESCRIPTIONS	109
Table 1. Texas Natural Resource Conservation Commission	TNRCC-A
Table 2. Railroad Commission of Texas	RCT-A
Table 3. Texas Alliance of Groundwater Districts	TAGD-A

Table of Contents - Continued

APPENDICES	A-1
Appendix 1. Texas Groundwater Protection Committee Members and Representatives	A-3
Appendix 2. Texas Groundwater Protection Policy	A-7
Appendix 3. Groundwater Classification System	A-9
Appendix 4. Texas Groundwater Protection Committee Rules	A-13
Appendix 5. TNRCC Spill Prevention and Control Rules	A-17
Appendix 6. District and Regional Offices	A-21
Railroad Commission of Texas - Districts Map	A-22
Railroad Commission of Texas - District Offices	A-23
TNRCC Regional Structure Map	A-24
TNRCC Regional Offices	A-25
Groundwater Conservation Districts Map	A-26
Groundwater Conservation Districts Map Explanation	A-27
Appendix 7. Agency and District Contacts	A-29
Appendix 8. Agency Central Records Locations	A-33
Appendix 9. Other Reports and Publications	A-35

FIGURES

Figure 1. Groundwater Contamination Case History Table	9
Figure 2. Groundwater Contamination Case History, Activity Status Report Trends	10
Figure 3. Contamination Case Descriptions/Data Fields	32
Figure 4. Enforcement Status Matrix	34
Figure 5. Enforcement Status Matrix/Enforcement Status Codes	35
Figure 6. Enforcement Status Matrix/Activity Status Codes	37
Figure 7. Texas Water Development Board Results of Analyses - 1996	70
Figure 8. Texas Water Development Board Sampling Locations - 1996	71
Figure 9. TNRCC Enforcement Status Summary	TNRCC-160
Figure 10. TNRCC County Contamination Map	TNRCC-161
Figure 11. RCT Enforcement Status Summary	RCT-7
Figure 12. RCT County Contamination Map	RCT-8
Figure 13. TAGD Enforcement Status Summary	TAGD-3
Figure 14. TAGD County Contamination Map	TAGD-4
Figure 15. Groundwater Classification System	A-11
Figure 16. Reportable Quantities (RQ)	A-17

ACRONYMS

Agencies, Divisions, and Programs

A&WM	Agricultural and Watershed Management Division (TNRCC)
BEG	Bureau of Economic Geology of the University of Texas at Austin
BRC	Bureau of Radiation Control (TDH)
BS/EACD	Barton Springs/Edwards Aquifer Conservation District
CS	Compliance Support Division (TNRCC)
DOE	United States Department of Energy
ENF	Enforcement Division (TNRCC)
EPA	United States Environmental Protection Agency
EUWCD	Evergreen Underground Water Conservation District
FOD	Field Operations Division (TNRCC)
IHW	Industrial and Hazardous Waste Division (TNRCC)
MSW	Municipal Solid Waste Division (TNRCC)
NRC	Nuclear Regulatory Commission
O&G	Oil and Gas Division (RCT)
PCD	Pollution Cleanup Division (State and Federal SUPERFUND) (TNRCC)
PST	Petroleum Storage Tank Division (TNRCC)
RCT	Railroad Commission of Texas
SM&R	Surface Mining and Reclamation Division (RCT)
TAES	Texas Agricultural Experiment Station
TAEX	Texas Agricultural Extension Service
TAGD	Texas Alliance of Groundwater Districts
TDA	Texas Department of Agriculture
TDH	Texas Department of Health
TGPC	Texas Groundwater Protection Committee
TNRIS	Texas Natural Resources Information System
TNRCC	Texas Natural Resource Conservation Commission
TPWD	Texas Parks and Wildlife Department
TSSWCB	Texas State Soil and Water Conservation Board
TWDB	Texas Water Development Board
UIC	Underground Injection Control Program (TNRCC)
USGS	United States Geological Survey
UWCD	Underground Water Conservation District
WPA	Water Planning and Assessment Division (TNRCC)
WUD	Water Utilities Division (TNRCC)

State Legislation

CMRA	Texas Coal Mining And Reclamation Act
SMRA	Texas Surface Mining and Reclamation Act
SWDA	Solid Waste Disposal Act
TAC	Texas Agricultural Code
THSC	Texas Health and Safety Code
TNRC	Texas Natural Resources Code
TRCA	Texas Radiation Control Act
TWC	Texas Water Code
WWDA	Texas Water Well Drillers Act

Federal Legislation

AEA	Atomic Energy Act
CERCLA	Comprehensive Environmental Response, Compensation, and Liability Act
CWA	Clean Water Act (Amended as Water Quality Act 1988)
FIFRA	Federal Insecticide, Fungicide, and Rodenticide Act
HSWA	Hazardous and Solid Waste Amendments to RCRA (1984)
RCRA	Resource Conservation and Recovery Act
SARA	Superfund Amendments and Reauthorization Act
SDWA	Safe Drinking Water Act
SMCRA	Surface Mining Control and Reclamation Act
TSCA	Toxic Substances Control Act
UMTRCA	Uranium Mill Tailings Radiation Control Act

Abbreviations

BMP	best management practice
CAFO	concentrated animal feeding operation
CFR	Code of Federal Regulations
CSGWPP	comprehensive state groundwater protection program
GIS	geographic information system
GPS	global positioning system
GWSAP	ground-water sampling and analysis plan
IPD	Interagency Pesticide Database
LDR	land disposal restriction
LOA	letter of authorization
LPST	leaking petroleum storage tanks
MSWLF	municipal solid waste landfill facility
NPL	national priorities list
OSSF	on-site sewage facility
PRP	potentially responsible party
RQ	reportable quantity
SMP	state management plan
USDW	underground source of drinking water
WHP	wellhead protection

SUMMARY

The Texas Groundwater Protection Committee (TGPC) was created by the 71st Texas Legislature in 1989 to bridge gaps between existing state groundwater programs and to optimize water-quality protection by improving coordination among agencies involved in groundwater activities. House Bill 1458, codified as §§26.401 through 26.407 of the Texas Water Code, sets out the state's groundwater protection policy, provides legislative recognition for the TGPC, requires the TGPC to coordinate the groundwater protection activities of state agencies, and requires the TGPC develop and update a comprehensive groundwater protection strategy for the state.

State Law (§26.405 and §26.406 of the Texas Water Code) requires the TGPC to annually publish a report on groundwater monitoring activities and cases of documented contamination associated with activities regulated by state agencies. The TGPC is required to prepare this report based on the activities of the Texas Natural Resource Conservation Commission (TNRCC), the Texas Water Development Board, the Railroad Commission of Texas, the Texas Department of Health, the Texas Department of Agriculture, the Texas State Soil and Water Conservation Board, the Texas Alliance of Groundwater Districts, the Texas Agriculture Experiment Station, and the Bureau of Economic Geology of the University of Texas at Austin.

State Law (§5.236 of the Texas Water Code) also requires the TNRCC provide notice to local officials regarding groundwater contamination which may affect drinking water supplies in their area. The definitions of reportable cases under these two mandates are significantly different. As required by §26.406 of the Texas Water Code, the report tabulates *all* cases of groundwater contamination documented or under enforcement for the preceding calendar year. The report further identifies those cases subject to notification under §5.236 of the Texas Water Code for the preceding year in Table 1.

This is the TGPC's eighth edition of the *Joint Groundwater Monitoring and Contamination Report*. The report describes the current status of groundwater monitoring programs of each participating agency, and describes groundwater contamination cases documented or under enforcement during the 1996 calendar year. The report further describes the enforcement status of each case of groundwater contamination in the accompanying tables.

Purpose and Scope

Texas Water Code, §26.406, requires the annual report to describe the current status of groundwater monitoring activities conducted by or required by each agency at regulated facilities or associated with regulated activities. The report is required to contain a description of each case of groundwater contamination documented during the previous calendar year, and a description of each case of contamination documented during previous periods for which enforcement action was incomplete at the time of issuance of the preceding report. The report is also required to indicate the status of enforcement action for each listed case.

This report compiles and makes available to the public the status of groundwater monitoring associated with activities regulated or conducted by the contributing state agencies. Groundwater monitoring is conducted by state agencies to assure regulatory compliance for groundwater protection and to assess ambient groundwater quality. The report provides a general overview of groundwater monitoring for the participating agencies on a program-by-program basis.

The report further provides the status of documented groundwater contamination reasonably suspected of having been caused by activities regulated by state agencies. Groundwater contamination is broadly defined in the report as any detrimental alteration of the naturally occurring quality of groundwater. It is limited, however, to contamination suspected of being associated with activities under the jurisdiction of the contributing agencies and affecting usable-quality groundwater. Naturally occurring groundwater conditions, such as a high degree of mineralization which may exceed established standards for public supplies of drinking water, are not included. The scope of the report is further limited to groundwater contamination which has been documented and to cases which are of relatively recent origin or are currently under enforcement action of some kind. Historical cases of documented contamination have not been included unless enforcement action is still pending.

The report provides technical and administrative agency file numbers and file locations for groundwater contamination cases, field office locations, and agency contacts to assist interested users of the report obtaining or reviewing case-specific data. In addition, the report provides background information on monitoring and regulatory rules and policies. This information is compiled to assist the public and state policy makers in interpreting the current status of groundwater contamination in the state and the degree of state agency response.

The report satisfies the legislative intent of §26.406 of the Texas Water Code, but must be interpreted in light of the specific geographic constraints and the specific enforcement authorities

and procedures of each contributing entity. The conclusions regarding groundwater contamination and the specific enforcement actions taken have been made by each individual agency and are not subject to the review of the TGPC.

Notification to Local Officials and Public Information

This report is compiled and made available to the public to provide the annual status of groundwater monitoring associated with state agency activities and the annual status of documented groundwater contamination reasonably suspected of having been caused by those activities. Monitoring is discussed in the individual program descriptions and a tabulation of all groundwater contamination cases documented or under enforcement during 1996 are listed. State law (§26.406 of the Texas Water Code) requires the agencies which have groundwater protection responsibilities maintain a public file of all documented cases of groundwater contamination. This information is a matter of public record and is available for public review by arrangement with each agency.

Table 1 identifies cases for which the TNRCC is required, by §5.236 of the Texas Water Code, to provide notice to local officials regarding groundwater contamination which may affect drinking water supplies in their area. This report serves as the TNRCC's secondary notice to local officials regarding newly confirmed cases meeting this criteria. This report satisfies the requirement of §5.236 of the Texas Water Code by distinguishing new cases of contamination (since the compilation of the previous report) which have affected or could potentially affect drinking water supplies. The report is provided to county judges and county health entities to supply information on groundwater impacts to drinking water supplies within the county. Section 5.236 cases are identified in the report only for the year the case was reported. There are sixteen §5.236 cases identified in Table 1.

Groundwater Protection

The regulatory protection of groundwater is primarily the responsibility of the TNRCC. Certain activities requiring the regulatory protection of groundwater are under the jurisdiction of the Railroad Commission of Texas, the Texas Department of Agriculture, and the Texas State Soil and Water Conservation Board. The Texas Alliance of Groundwater Districts, as an organization, has no regulatory or enforcement authority, but individual groundwater districts may have limited

authorities for action with regard to groundwater contamination. The Texas Water Development Board has certain monitoring authorities in regard to groundwater but does not possess the statutory authority to regulate activities which may contaminate groundwater. The Texas Agricultural Experiment Station and the Bureau of Economic Geology conduct research activities related to groundwater.

The state's groundwater protection policy (§26.401 of the Texas Water Code) sets out nondegradation of the state's groundwater resources as the goal for all state programs. The policy recognizes the variability of the state's aquifers, the importance of maintaining water quality for existing and potential uses, the protection of the environment and the public health and welfare, and the maintenance and enhancement of the long-term economic health of the state. This goal of nondegradation does not mean zero-contaminant discharge. The use of the best professional judgement by the responsible state agencies in attaining the goal and policy is also recognized.

The TGPC recognized that groundwater classification is an important tool to be used in the implementation of the state's groundwater protection policy and developed such a system for use by state agencies. Through classification, the groundwaters in the state can be categorized and protection or restoration measures can then be specified by member agencies according to the quality and present or potential use of the groundwater.

The state's policy on groundwater contamination is that the quality should be restored if feasible. Recognizing this situation, the state's policy requires that groundwater be kept reasonably free of contaminants that would interfere with present uses or impair future uses of groundwater. In response, the TGPC has developed an approach which focuses on protection of groundwater for its highest quality use, related to human health and the environment, and which addresses the cost of available remediation technologies.

Groundwater Monitoring

The groundwater monitoring programs of the participating agencies generally fall within one of three categories: regulatory agencies requiring or conducting monitoring to assure compliance with guidelines and regulations for the protection of groundwater from discharges of contaminants; agencies or entities conducting monitoring to assess ambient or existing groundwater quality conditions and to track changes in water quality over time; and agencies or entities conducting research activities related to groundwater resources and groundwater

conservation. Detailed monitoring program descriptions are given in each agency's or entity's section in the chapter entitled Groundwater Protection Program Descriptions.

Each regulatory agency which requires or conducts groundwater monitoring to assure compliance with guidelines and regulations to protect groundwater from discharges of contaminants has its own monitoring program requirements and procedures. The criteria used to assess the need for groundwater monitoring vary among the regulatory entities. There are 15 programs in three agencies monitoring changes in groundwater quality for permit and operational requirements at approximately 8,400 facilities statewide. Data indicate that an estimated 37,600 monitor and water wells are being used for groundwater monitoring purposes at these facilities. The majority (greater than 98 percent) of the facilities being monitored are under the jurisdiction of the TNRCC, with the remainder under the jurisdiction of the Railroad Commission of Texas and the Texas Department of Health.

The Texas Water Development Board and the member districts of the Texas Alliance of Groundwater Districts conduct groundwater monitoring to assess ambient groundwater quality conditions through the assessment of particular constituents and to track changes in water quality over time. Monitoring programs carried out by the Texas Water Development Board and participating organizations involved approximately 1,000 water wells in 1996. In addition, over 900 water wells were reported as being monitored for ambient groundwater quality and changes over time by the member districts of the Texas Alliance of Groundwater Districts during 1996. Some monitoring programs are developed for water-quality assessment studies which target specific geographic areas, specific contaminants or constituents, or specific activities. Contamination cases discovered by these agencies or entities through groundwater studies or groundwater sampling programs are referred to the regulatory agency with appropriate jurisdiction.

The ambient groundwater monitoring network has historic limitations for the parameters which have been analyzed. There are very little historical analyses available for constituents which can generally be attributed to anthropogenic (i.e., man-induced) sources. For example, there are limited analyses available for constituents such as volatile and synthetic organic compounds and certain heavy metals.

Regulatory groundwater monitoring data are extensive in many program areas, however, the application of monitoring requirements within and across regulatory programs can be diverse. This diversity is dependent upon the level of program development and the potential of the regulated activity to impact public health. In general, the waste disposal programs are doing an

effective job of monitoring existing, permitted facilities. Groundwater monitoring requirements have been established for the petroleum storage tank, industrial and hazardous waste, underground injection control, pollution cleanup (i.e., Superfund), and enforcement for waste programs. Requirements for the municipal solid waste program currently require monitoring at less than 50 percent of the facilities within the program. In addition, many non-permitted facilities were in existence prior to the implementation of the current municipal solid waste regulatory program, and are therefore exempt or grandfathered from monitoring requirements. Additionally, permits required for surface storage and disposal of oil and gas waste and brine retention ensure the protection of groundwater by requiring liners, leak detection, and/or groundwater monitoring. However, less than two percent of the permanent facilities require groundwater monitoring to assure protection of groundwater resources.

In the drinking water program, public water supply wells receive sufficient monitoring to ensure violations of drinking water standards are detected and addressed prior to distribution. However, there are areas where monitoring for the protection of groundwater could be improved in the wastewater programs. Only 65 out of 3,317 private domestic and permitted municipal and industrial wastewater treatment facilities are conducting groundwater monitoring. Generally, only the newer facilities are being monitored. There are no provisions in the rules for monitoring at these facilities unless extenuating circumstances are documented and substantiated. At 602 permitted agricultural facilities, primarily concentrated animal feeding operations, requirements may call only for the monitoring of on-site water wells. Such monitoring may be insufficient to adequately detecting releases at or near the surface in many parts of the state. Monitoring for pesticides in groundwater has only recently been initiated and has been geographically scattered within the state.

Groundwater Contamination

The groundwater contamination cases listed in this report have predominantly been documented through regulatory requirements for compliance monitoring. The majority of the listed cases have been identified as a result of release detection monitoring requirements in the TNRCC's petroleum storage tank program. Further, the information in this report identifies groundwater contamination cases which have been documented through investigations in response to groundwater contamination complaints. However, groundwater contamination is most commonly detected when site-specific groundwater monitoring is conducted.

Groundwater contamination, as defined by the TGPC for this report, is the detrimental alteration of the naturally occurring physical, thermal, chemical, or biological quality of groundwater reasonably suspected of having been caused by the activities of entities under the jurisdiction of the agencies discussed within this report. The TGPC recognizes that groundwater contamination may result from many sources, including current and past oil and gas production and related practices, agricultural activities, industrial and manufacturing processes, commercial and business endeavors, domestic activities, and natural sources that may be influenced by, or may result from, human activities. The contamination cases identified in this report are primarily those where contaminants have been discharged to the surface, to the shallow subsurface, or directly to groundwater from activities such as the storage, processing, transport, or disposal of products or waste materials.

There are 6,427 documented groundwater contamination cases contained in this report. These cases are presented in a tabular format in the section entitled Groundwater Contamination Case Descriptions. Approximately 98.5 percent of the documented cases fall under the jurisdiction of the TNRCC. The remainder of the cases fall under the jurisdiction of the the Railroad Commission of Texas (slightly more than one percent) and the groundwater conservation districts which make up the Texas Alliance of Groundwater Districts (less than one percent). Of the 6,427 cases, 69 are listed more than once. These duplicate case listings reflect separate agency actions at a distinct site or multiple agency actions at sites with more than one source of groundwater contamination.

The most common contaminants reported include gasoline, diesel, and other petroleum products. This reflects the large number of contamination sites (86 percent of the documented cases) reported by the TNRCC's petroleum storage tank program. Less common contaminants reported include organic compounds (such as phenol, trichloroethylene, carbon tetrachloride, dichloroethylene, and naphthalene), pesticides (such as alachlor, atrazine, bromacil, dicamba, and prometon), creosote constituents, solvents, heavy metals, and sodium chloride.

As required, the report indicates the status of enforcement action for each case of groundwater contamination. Codes describing the enforcement status and the activity status are given for each contamination case. In general, regulatory programs are structured to achieve the desired degree of environmental protection at the lowest possible level of agency oversight. The enforcement status code represents the level of agency procedural action in pursuing investigation and remediation.

Describing only an agency's enforcement actions presents only half the regulatory picture. Enforcement is ineffective if the required actions are not carried out. Therefore, agency activities

dealing with contamination incidents are assigned an activity status code. This code represents the current action addressing the assessment and mitigation of the contamination case. These two indicators (the enforcement status and activity status codes) are plotted graphically as a matrix to illustrate their combined effect on the enforcement status of each contamination case. The results of each agency's table are summarized in a matrix, the enforcement status summary, at the end of each groundwater contamination case table. The enforcement status matrix, enforcement status codes, and activity status codes are discussed in detail in the section entitled Users' Guide on pages 29 through 37. Specific enforcement actions are typically described in each agency's program description.

All of the 6,427 cases listed in the tables have documented groundwater contamination. The activity status for each case is identified in the tables. "No activity" has occurred in 28 reported cases which are awaiting confirmation of contamination. Detection of contamination is being confirmed (validated) in 1,163 cases. The largest number of cases (3,093) are involved in ongoing investigations. Additionally, there are 674 cases which are in corrective action planning. Action has been implemented in 663 cases and there are 296 cases which have an activity status of "monitor action". No further action is necessary for 493 cases that are designated as "action completed." No activity status was given for 17 cases where information was not provided for the 1996 activity status at the site.

The total number of, and activity status for, groundwater contamination cases documented and identified by the TGPC in this and previous reports are tabulated in Figure 1. Figure 2 is a graphical representation of the historical activity status of groundwater contamination cases. In addition to the activities which are assigned an activity status code, Figures 1 and 2 include the total number of documented contamination cases and the number of new cases of contamination. In Figure 2, these are differentiated with dashed lines.

Several general observations can be drawn from the limited data represented in Figures 1 and 2. The limited data do not allow for forecasting of probable trends. In addition, the use of the term "trend" may be too definitive, and should only be considered as a general observation of the historic data compiled to date.

The dramatic increase in the total number of contamination cases up to 1992 was closely related to release detection monitoring requirements in the TNRCC's Petroleum Storage Tank (PST) Program. A majority of the milestone dates for the implementation of PST release detection monitoring were achieved during this time-frame. If new groundwater monitoring requirements in other programs come into effect for areas presently receiving limited or no monitoring, an

Figure 1. Groundwater Contamination Case History Table

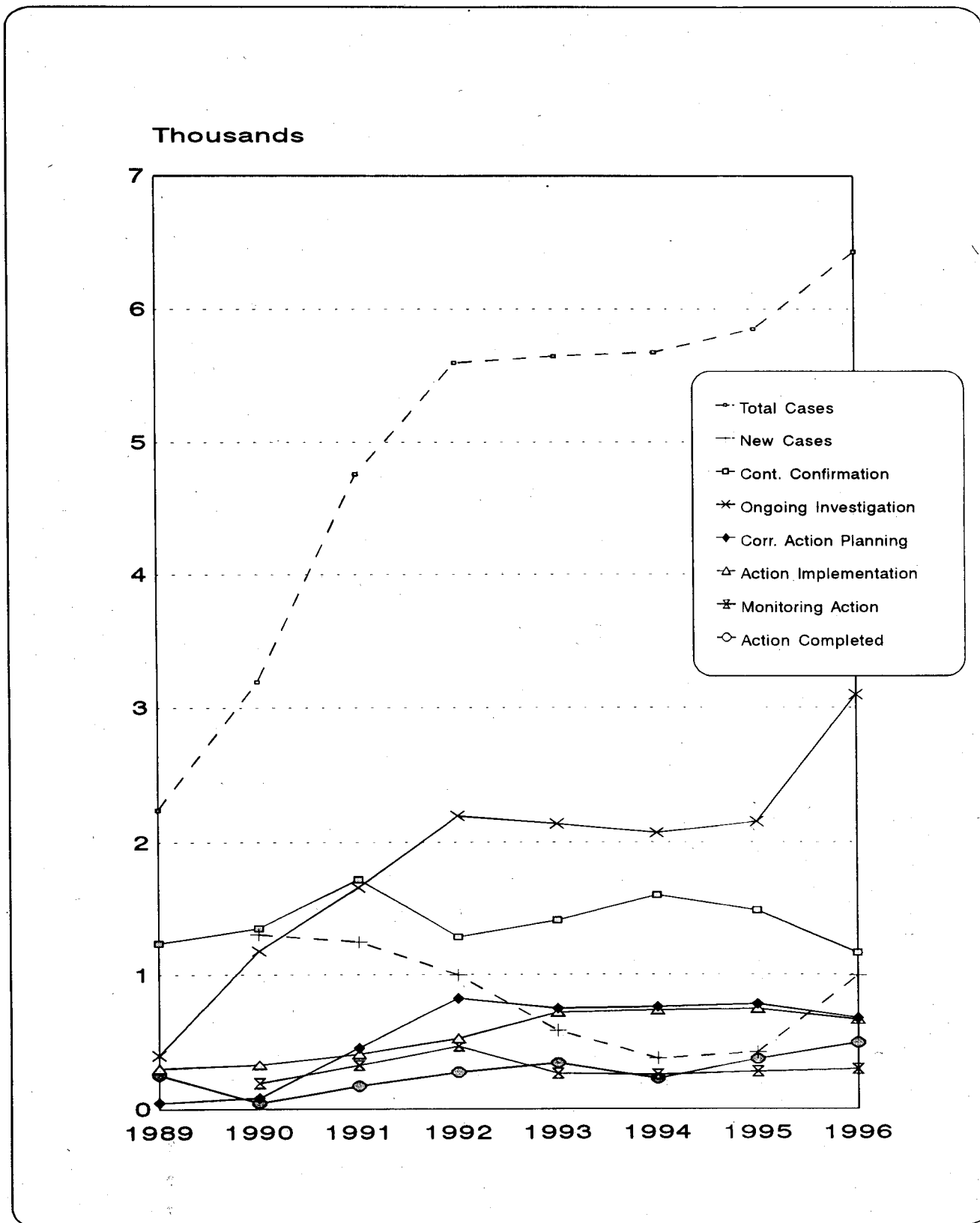
ACTIVITY STATUS	1989	1990	1991	1992	1993	1994	1995	1996
TOTAL CASES	2241	3191	4759	5597	5646	5675	5849	6427
NEW CASES	--	1303	1247	998	583	376	421	992
NO ACTIVITY	--	12	8	2	9	12	21	28
CONTAMINATION CONFIRMED	1237	1349	1717	1284	1407	1598	1481	1163
ONGOING INVESTIGATION	401	1178	1657	2195	2138	2069	2153	3093
CORRECTIVE ACTION PLANNING	48	85	454	825	749	760	780	674
ACTION IMPLEMENTED	301	329	408	524	717	732	743	663
MONITOR ACTION	--	193	324	466	264	255	278	296
ACTION COMPLETED	254	45	172	273	342	226	371	493
NO STATUS GIVEN	--	--	19	28	20	23	22	17

Note: The numbers indicated in the 1996 data include information on the 69 multiple-listed cases.

increase in the total number of documented groundwater contamination cases may also be observed.

Historically, the number of new groundwater contamination cases documented each year is greater than the number of cases in which action was completed during the same year. This trend has held since the initial publication of the report. The number of new cases had annually decreased up to 1994, but increased in 1995 and again in 1996. This increase is chiefly attributed to increased release detection activity in the TNRCC's PST program. PST Program corrective action milestone dates were met in December 1996 and 1997. The reversal is also partially attributed to new cases being reported under the Voluntary Cleanup Program of the TNRCC, established in 1995. The number of cases where action has been completed has annually increased (with exception in 1994). The elevated number of cases where action had been completed in the initial report was cumulative up to the end of 1989 (i.e., this reporting period was open-ended on the front).

**Figure 2. Groundwater Contamination Case History
Activity Status Report Trends**



Similar trends are observed in the total number of cases and cases undergoing investigation (Figure 2). Up to 1995, cases under corrective action planning followed the same trend, but deviated in 1996. These all showed increases up to 1992, at which time the numbers essentially leveled off until 1995. In 1996, the total number of cases and cases undergoing investigation have increased sharply, while cases under corrective action planning have decreased. Cases implementing corrective action measures show a similar trend with a one-year lag. These cases appear to have leveled off from 1993 to 1995 and showed a slight decrease in 1996. Cases under corrective action planning and action implementation have mirrored each other since 1993. The number of cases being confirmed for contamination peaked in 1991, followed by a dramatic decrease in 1992. In relation, the number of cases under investigation and corrective action increased significantly in 1992. These lags indicate the cases are moving through the sequence of actions which should ultimately lead to an activity status of complete.

For all of the agencies and entities over the seven-year period from 1989 to 1995 (Figure 1), action has been completed on a total of 1,683 groundwater contamination cases. These completed groundwater contamination cases have been dropped from the next annual report. Action was completed on an additional 493 cases in 1996. Action on these cases was considered complete when the desired remedy was achieved or when no further regulatory action was required.

GROUNDWATER PROTECTION

The following material is provided to give an overview of groundwater protection issues related to: the Texas Groundwater Protection Committee (TGPC), the state's groundwater protection policy, the TGPC's recommended groundwater classification system, risk-based cleanup levels for groundwater, the definition of groundwater contamination as it applies to this report, and notification to and from regulatory agencies concerning groundwater contamination. Additional sources of public information are also discussed.

Texas Groundwater Protection Committee

The Texas Groundwater Protection Committee was created by the 71st Texas Legislature in 1989 as a means to bridge gaps between existing state groundwater programs and to optimize water quality protection by improving coordination among agencies involved in groundwater activities. House Bill 1458 (codified as §§26.401 through 26.407 of the Texas Water Code) established the TGPC; outlined the TGPC's powers, duties, and responsibilities; and established the state's groundwater protection policy.

The TGPC actively identifies opportunities to improve existing groundwater quality programs and promotes coordination between agencies. The TGPC also strives to improve or identify areas where new or existing programs could be enhanced to provide additional protection. Major responsibilities of the TGPC are:

- ▶ to improve interagency coordination in the area of groundwater protection;
- ▶ to develop and update a comprehensive groundwater protection strategy for the state;
- ▶ to study and recommend to the Legislature groundwater protection programs for areas in which groundwater is not protected by current regulation;
- ▶ to publish an interagency groundwater monitoring and contamination report;
- ▶ to file with the governor, lieutenant governor, and speaker of the House of Representatives a report of the TGPC's activities during the biennium preceding each regular legislative session, including any recommendations for legislation for groundwater protection; and
- ▶ to advise the TNRCC on the development of agricultural chemical plans to prevent groundwater pollution.

The TGPC's membership is composed of the following individuals or their designated representative:

- ▶ the executive director of the Texas Natural Resource Conservation Commission;
- ▶ the executive administrator of the Texas Water Development Board;
- ▶ a representative selected by the Railroad Commission of Texas;
- ▶ the commissioner of health of the Texas Department of Health;
- ▶ the deputy commissioner of the Department of Agriculture;
- ▶ the executive director of the Texas State Soil and Water Conservation Board;
- ▶ a representative selected by the Texas Alliance of Groundwater Districts;
- ▶ the director of the Texas Agriculture Experiment Station; and
- ▶ the director of the Bureau of Economic Geology, University of Texas at Austin.

The executive director of the Texas Natural Resource Conservation Commission serves as the TGPC's chairman. The TNRCC is designated as the lead agency for the TGPC and administers the activities of the TGPC. The executive administrator of the Texas Water Development Board serves as the TGPC's vice-chairman. TGPC members and their designated representatives are listed in Appendix 1.

Federal Involvement and Coordination

In March 1985, the Texas Department of Water Resources, predecessor to the Texas Natural Resource Conservation Commission and the Texas Water Development Board, received a grant from the U.S. Environmental Protection Agency (EPA) to improve the coordination of groundwater protection activities undertaken by state agencies. In response to this federal mandate, the interagency Groundwater Protection Committee, predecessor to the Texas Groundwater Protection Committee, was formed. Since that time, the coordination of groundwater protection activities of the various state programs and agencies and the development of a groundwater protection strategy have been guided and funded through EPA grants administered under the Clean Water Act, Section 106. During fiscal year 1991, the EPA required each state to reassess its groundwater protection strategies in a process called profiling the respective state's groundwater protection program. The TGPC completed this profile for submission to the EPA.

Comprehensive State Groundwater Protection Program

In evaluating the states' activities under the groundwater protection strategy initiative begun in the early 1980s, the EPA concluded that additional efforts were needed to protect the nation's groundwater. During fiscal years 1992 and 1993, the EPA developed and published draft guidance for the development of a comprehensive state groundwater protection program (CSGWPP). The CSGWPP guidance encourages the states to further their efforts in developing existing programs into a more comprehensive approach. The final guidance was published early in 1993.

The EPA's guidance first calls for the development of a core protection program, a basic program from which states would work with the EPA over the next few years to build a fully integrated protection program. While this is a voluntary program, the EPA has promised greater program flexibility for states with endorsed programs. The TGPC feels that the components of Texas' program should meet the EPA's criteria for a core program.

Because groundwater protection programs are a patchwork of federal, state, and local efforts that focus on individual sources of contamination rather than protection of the resource as a whole, the TGPC has begun to develop a comprehensive state groundwater protection program. The CSGWPP consists of six strategic activities:

- ▶ establishing a common protection goal;
- ▶ establishing priorities to achieve the most efficient and effective means of achieving the goal;
- ▶ defining roles and responsibilities of all program areas;
- ▶ implementing all necessary efforts to accomplish the goal;
- ▶ coordinating information; and
- ▶ improving public education and participation.

The TGPC prepared a core program assessment and submitted it to the EPA for endorsement in October 1993. The core assessment compared the Texas groundwater protection program, as strengthened and coordinated by the TGPC, to federal CSGWPP guidance. The TGPC feels that the assessment demonstrated core program compliance, thus providing the base from which to develop the fully integrating CSGWPP. The EPA provided comments on the core assessment in February 1995. The TGPC has initiated efforts to address the EPA's comments and finalize the Texas-specific vision of a fully integrated CSGWPP in the near future. The TGPC will develop

the six strategic activities of the CSGWPP, including milestones for achieving a fully integrated groundwater protection program.

Meetings

The TGPC meets quarterly; meeting times and agenda are published in the *Texas Register*. The public is invited to attend all TGPC meetings and to participate on subcommittees. The TNRCC maintains audio tapes and written record of all TGPC meetings. The TNRCC maintains a mailing list of TGPC members, designated and alternate members, agency staff, and interested parties for meeting notification.

Groundwater Protection Policy

Section 26.401 of the Texas Water Code establishes the state's groundwater protection policy. The policy sets out nondegradation of the state's groundwater resources as the goal for all state programs. The policy recognizes the variability of the state's aquifers, the importance of maintaining water quality for existing and potential uses, the protection of the environment and the public health and welfare, and the maintenance and enhancement of the long-term economic health of the state. Further, the policy recognizes that groundwater contamination may result from many sources, including current and past oil and gas production and related practices, agricultural activities, industrial and manufacturing processes, commercial and business endeavors, domestic activities, and natural sources that may be influenced by, or may result from, human activities. The use of the best professional judgement by the responsible state agencies in attaining the goal and policy is also recognized.

The policy states that discharges of pollutants, disposal of wastes, and other regulated activities be conducted in a manner that will maintain present uses and not impair potential uses of groundwater or pose a public health hazard. The programs of the various state agencies are generally administered to attain this goal. The state's groundwater protection policy is included in Appendix 2.

Groundwater Classification System

The Texas Groundwater Protection Committee and its member agencies recognize that groundwater classification is an important tool to be used in the implementation of the state's groundwater protection policy. Through classification, the groundwaters in the state can be categorized and protection or restoration measures can then be specified by member agencies according to the quality and present or potential use of the groundwater.

The TGPC has developed a groundwater classification system for use by state agencies. Four classes are defined based on quality as determined by total dissolved solids (TDS) content. The names and concentration ranges are based on traditional nomenclature associated with each class. Fresh groundwater has a TDS concentration range from zero to 1,000 milligrams per liter (mg/L); slightly saline groundwater, a TDS concentration range from 1,000 to 3,000 mg/L; moderately saline groundwater, a TDS concentration range from 3,000 to 10,000 mg/L; and very saline groundwater to brine, a TDS concentration greater than 10,000 mg/L. Quality also determines usability; however, it is implicit in the classification that a water-bearing zone must be able to produce sufficient quantities of water to meet its intended use. The Groundwater Classification System adopted by the TGPC is given in Appendix 3.

The groundwater classification system is applicable to all groundwaters in the state. In assigning a classification, the member agencies attempt to use the natural quality of the groundwater that is unaffected by discharges of pollutants from human activities. All usable and potentially usable groundwaters are subject to the same protection provided by the state's groundwater protection policy. Starting with the nondegradation goal, protection or restoration measures can be varied according to the response level set by the classification so long as the following conditions are met:

- ▶ Current groundwater uses are not impaired;
- ▶ Potential groundwater uses are not impaired;
- ▶ A public health hazard is not created; and
- ▶ The quality of groundwater is restored if feasible.

In determining protection or restoration measures, an agency would consider all present or potential beneficial uses of groundwater of a given quality. Generally, drinking water for human consumption would require the highest degree of groundwater protection or restoration. Protection for this use will also be protective of all other current or potential uses in almost all circumstances. These considerations facilitated defining two response levels for purposes of

assigning protection or restoration measures that are commensurate with the potential to impact human health and the environment.

- ▶ Level I response for the fresh, slightly saline and moderately saline classes should be based on the current or potential use as a human drinking water supply.
- ▶ Level II response for the very saline to brine class should be based on indirect exposure (i.e., by means other than drinking) or no human consumption.

In specifying a protection or restoration measure, member agencies should apply best professional judgement on a case-by-case basis. Evaluations to be made include, but are not limited to, such factors as productivity, the availability of alternate sources of water, background concentrations of naturally occurring constituents, the effects of constituents on usability, traditional and potential beneficial uses of the water, economic and technical feasibility of treatment, and projected needs for and types of impacts on these groundwaters.

The classification system is intended to be implemented by member agencies as an integral part of their groundwater protection programs. In addition to its response-setting function, the classification system fosters consistency among the various programs.

Risk-Based Cleanup Levels

The state's policy on groundwater contamination states that water quality be restored if feasible (Appendix 2). The determination of feasibility examines the adequacy of remediation or groundwater cleanup technologies, and the economic costs of remediating contaminated groundwater to its original condition. Technical feasibility issues include the ability to completely withdraw the affected groundwater and the ability to remove or treat all contaminants to background concentrations. Economic cost feasibilities include the high cost of sophisticated treatment technologies and the long time periods required to retrieve the affected groundwater for treatment. In many cases contaminated groundwater cannot be restored to its original quality, and significant costs are incurred at many sites in the recovery and treatment of groundwater. It may not be technically possible or cost-effective in all cases to clean groundwater to its original quality.

Recognizing this situation, the state's policy requires that groundwater be kept reasonably free of contaminants that would interfere with present uses or impair future uses of groundwater. In

response, the TNRCC has developed an approach which focuses on protection of groundwater for high quality uses, including human health, and which addresses the cost of available remediation technologies. The TNRCC, which has primary jurisdiction for the regulatory protection of groundwater, is implementing a risk-based approach in setting cleanup levels that is based on sound science, flexibility, and common sense.

This risk-based approach takes into consideration the actual or reasonable potential for public and environmental exposure to contaminants in the determination of the timing, type, and degree of site remediation. Risk assessment is the process used to quantify the potential adverse effects to human health due to exposure to chemicals. A risk assessment process was first proposed by the National Academy of Science in the 1983 publication: *Risk Assessment in the Federal Government: Managing the Process*. The basic process proposed by the National Academy of Science is the foundation for most published risk assessment guidance documents developed by state and federal regulatory agencies.

The risk assessment process consist of four steps: hazard identification, dose-response assessment, exposure assessment, and risk characterization. The objective of hazard identification is to determine whether the available chemical-specific scientific data describe a causal relationship between exposure to the chemical and adverse human health effects. The dose-response assessment quantifies the relationship between the dose (amount of chemical that the organism is exposed to) and the response (adverse health effects). The objective of the exposure assessment is to analyze site-specific information to estimate the most likely dose to potential human receptors. The risk characterization uses information from the previous three steps to estimate adverse human health effects. The risk characterization answers the question "How much risk does the situation pose?". This is followed by the risk management step which answers the question "What should be done with the risk that has been quantified?".

Depending on the level of the risk and the current regulatory policies, risk management may involve no-action, engineering solutions such as soil and groundwater remediation, or institutional controls such as deed restrictions or limiting access to the site. Thus, while risk-based decision-making can be as protective of human health and the environment, it offers a scientifically sound and administratively effective way to respond to the pressures for timely action at large numbers of sites and efficient use of both public and private resources. Programs in the TNRCC's Office of Waste Management have incorporated risk-based corrective action into their rules or policies.

The Groundwater Classification System has been incorporated into rules of the industrial solid waste program of the Industrial and Hazardous Waste Division and the Pollution Cleanup

Division of the TNRCC for closures and remediations of hazardous and non-hazardous waste sites and areas of contamination. The rules, known informally as the Risk Reduction Rules, were promulgated in Title 30, Texas Administrative Code, Chapter 335, Subchapters A and S, with an effective date of June 28, 1993. These rules specify three risk reduction standards, or levels of cleanup, for contaminated media including groundwater.

Standard 1 calls for cleanup to background conditions regardless of the groundwater classification. Standards 2 and 3 allow for consideration of the potential use of groundwater as a human drinking water resource based on Total Dissolved Solids (TDS) concentration. Cleanup levels are initially based on human health criteria or promulgated drinking water standards for groundwater with a background TDS concentration less than 10,000 milligrams per liter, consistent with the classification. Other considerations specified in the rules can adjust these levels, taking into account ecological impacts or ingestion rates reflecting residential or industrial exposure. For example, the point of exposure where groundwater would be pumped from a well, is set at the waste unit for Standard 2, but can be varied for Standard 3. Standard 3 utilizes an alternate concentration limit determined by site-specific considerations. In both Standards 2 and 3, phase-separated liquids such as gasoline must be removed or decontaminated to the extent practicable, and effects of contaminant migration to surface water or other drinkable groundwater resources must be evaluated. If the salinity of the groundwater exceeds the TDS threshold, cleanup levels are based on criteria other than human health protection.

The Groundwater Classification System has also been incorporated into the regulations and the guidance document of the Petroleum Storage Tank Division of the TNRCC. The regulations and guidance are used for establishing target cleanup goals for site closure and remediation of leaking aboveground and underground storage tank sites. The rules, effective as of November 8, 1995, can be found in Title 30, Texas Administrative Code, Chapter 334, Subchapter G (Target Concentration Criteria). The guidance, known formally as *Risk-Based Corrective Action for Leaking Storage Tank Sites*, was published in January 1994 (TNRCC Regulatory Guidance RG-36). The rules and guidance specify two risk-based plans, or levels of cleanup, for contaminated media including groundwater.

Plan A and Plan B allow consideration of the potential use of groundwater as a human drinking water resource based on TDS concentration and production potential. However, in contrast to the risk reduction rules, heavily weighted factors in determining target cleanup goals are the traditional demonstrated beneficial use of the affected water-bearing zone and the actual TDS of the groundwater when less than 10,000 milligrams per liter (mg/L). Cleanup levels are initially based on human health criteria or promulgated drinking water standards for groundwater with a

background TDS concentration less than 10,000 mg/L, consistent with the classification. Other considerations specified in the guidance can adjust these levels, taking into account proximity to water wells and other receptors, ecological impacts, or ingestion rates reflecting residential or industrial exposure. For example, the point of exposure where groundwater would be pumped from a well is set at the source area for Plan A, but can be varied for Plan B. Plan B utilizes an alternate concentration limit determined by site-specific considerations. In all cases, phase-separated liquids such as gasoline must be removed or decontaminated to the extent practicable and effects of contaminant migration to surface water or other drinkable groundwater resources must be evaluated. If the salinity of the groundwater exceeds the TDS threshold, cleanup levels are based on criteria other than human health protection.

Groundwater Contamination

The definition of groundwater contamination adopted by the TGPC (Title 30, Texas Administrative Code, §601.3) for use in this report is given in Appendix 4, Texas Groundwater Protection Committee Rules, and is paraphrased as follows:

Groundwater Contamination - The detrimental alteration of the naturally occurring physical, thermal, chemical, or biological quality of groundwater. Further, groundwater contamination, for purposes of inclusion of cases in the public files and the joint groundwater monitoring and contamination report, shall be limited to contamination reasonably suspected of having been caused by activities of entities under the jurisdiction of the agencies identified in the Texas Water Code §26.406, Committee rules, and subsequent legislative amendments. Reported contamination cases are generally limited to those affecting usable quality groundwater (less than 10,000 milligrams per liter of dissolved solids).

The first sentence of the definition is based upon the definition of pollution given in §26.001 of the Texas Water Code, and suggests that in identifying contamination, the quality of groundwater must be altered detrimentally. The definition implies that a comparison can be made between known background or natural water-quality conditions and a sampling event which indicates the presence of a contaminant not occurring naturally, or a naturally occurring constituent in amounts or a concentration greater than its naturally occurring concentration. The definition then limits the scope of contamination to activities of entities under the jurisdiction of the agencies participating in the preparation of this report. This limitation excludes naturally occurring saline or highly mineralized water and the intrusion of these waters into usable quality groundwater resources.

The contamination cases identified in this report are primarily those where contaminants have been discharged to the surface, to the shallow subsurface, or directly to groundwater from activities such as the storage, processing, transport, or disposal of products or waste materials.

Texas Water Code, §26.406, requires the listing and description of documented cases of groundwater contamination reasonably suspected of having been caused by activities under the jurisdiction of state agencies with groundwater protection programs. While the definition of groundwater contamination is broadly interpreted to encompass a large universe of identified cases, the documentation of groundwater contamination should be considered more carefully in order to assure accuracy and fairness in reporting impacts to groundwater resources. Documentation of contamination requires an evaluation of the significance of the data, the reliability of the data, and proper interpretation of the data.

Information and analyses of groundwater conditions should be representative of the actual conditions at the site. The data must be adequate to justify conclusions or further actions with regard to documenting contamination. Conditions which should be considered include whether a well is completed in more than one aquifer, whether a contaminant is present in the aquifer, or whether a contaminant has been introduced into the well from the surface. These factors are regarded as necessary and are incorporated into the design of monitoring programs and sampling procedures for each regulatory program. These factors are also important for ambient groundwater monitoring program design.

Groundwater information, especially analytical data, must be of reliable quality. A groundwater sample is subject to inadvertent alteration at many points from its removal at the well to its final laboratory analysis. It is important that reliable, verifiable procedures be used for sampling, handling, and laboratory analysis. Verification of analytical results is often desirable before concluding that contamination has occurred. Verification procedures include resampling and splitting samples with other entities for comparison of analytical results.

Proper interpretation of information and analytical data is essential to the goal of documenting groundwater contamination. Comparison of sampling results to known backgroundwater quality is often necessary to determine if contamination has occurred. Some compounds such as refined gasoline or synthetic organic compounds are not naturally occurring and their presence in detectable amounts constitutes contamination. Other constituents such as sodium, chloride, and nitrate are naturally occurring and a comparison to known backgroundwater quality is necessary to determine whether contamination has occurred.

As noted earlier, the occurrence of highly mineralized groundwater or the reporting of significant concentrations of dissolved solids and certain other naturally occurring constituents from groundwater monitoring programs does not, of itself, constitute groundwater contamination. Many aquifers contain water categorized as slightly saline to very saline, ranging from 1,000 milligrams per liter (mg/L) of dissolved solids to 10,000 mg/L and greater. Mineralized waters are the result of natural hydrogeologic processes involving restricted circulation, chemical reactivity, and residence time. These conditions exist in many areas of the state and wells producing poor quality waters are common.

Notification of Groundwater Contamination

Water-quality monitoring and reporting requirements addressing unauthorized discharges are generally described in rules specific to the activity being regulated. The reporting requirements are also generally program specific. Program-specific groundwater monitoring requirements are discussed further under each of the agency or program headings in the section entitled Groundwater Protection Program Descriptions.

Unauthorized discharges to water in the state, including groundwater, from regulated activities under the TNRCC's jurisdiction are prohibited (Texas Water Code, §26.121). Numerous state and federal laws either require monitoring of groundwater quality and notification to regulatory entities when such monitoring indicates an unauthorized discharge has impacted groundwater or, direct the TNRCC to adopt requirements for monitoring and notification.

Texas Water Code, §5.103 provides the TNRCC with the authority to adopt any regulation necessary to carry out its powers and duties under the Texas Water Code and other laws of the state. In addition, §26.042 of the Texas Water Code authorizes the TNRCC to prescribe reasonable requirements for regulated activities which manage waste discharges to monitor and report on waste collection, treatment, and disposal activities. Such regulatory activities are required by rule, permit, or order issued by the TNRCC. When significant water-quality management benefits will result or water-quality management needs justify, the TNRCC may also prescribe reasonable requirements to monitor and report on the quality of any water in the state which the TNRCC has reason to believe may be adversely affected by waste discharges.

Reporting Unauthorized Discharges and Spills

The TNRCC is the state's lead agency for the response to all hazardous substance discharges or spills, and discharges or spills of other substances and certain inland oil discharges or spills which may cause pollution. This authority is derived from §26.039 and §§26.261 through 26.268 of the Texas Water Code (Texas Hazardous Substances Spill Prevention and Control Act). Pursuant to §26.039 (b), whenever an accidental discharge or spill occurs at or from any activity or facility which causes or may cause pollution, the individual operating, in charge of, or responsible for the activity or facility shall notify the TNRCC as soon as possible and not later than 24 hours after the occurrence. Section 26.039 (a) defines an accidental discharge as an act or omission through which waste or other substances are inadvertently discharged into water in the state. It further defines a spill as an act or omission in which waste or other substances are deposited where, unless controlled or removed, they will drain, seep, run, or otherwise enter water in the state.

The TNRCC proposed rules concerning reporting unauthorized discharges and spills in the November 17, 1995, *Texas Register*. The TNRCC adopted Title 30, Texas Administrative Code, §§327.1-327.5 (Spill Prevention and Control Rules), with changes, on April 24, 1996. The final rules were filed with the *Texas Register* on May 14, 1996, and became effective May 23, 1996. A reportable discharge or spill is an unauthorized accidental discharge or spill of oil, petroleum product, used oil, hazardous waste, industrial solid waste, or other substances into the environment in a quantity equal to or greater than a reportable quantity as defined in the rules. Upon the determination that a reportable discharge or spill has occurred, the responsible person must notify the TNRCC as soon as possible but no later than 24 hours after its discovery. A summarization of the TNRCC's Spill Prevention and Control Rules is given in Appendix 5.

The Railroad Commission of Texas (RCT) is generally the agency to respond for discharges or spills from activities associated with the exploration, development, or production, including storage or transportation, of oil, gas, and geothermal resources (Texas Natural Resources Code, §§85.042, 91.101, and 91.601). Discharges or spills from brine mining or surface mining are also under the jurisdiction of the RCT.

In general, the RCT has jurisdiction over discharges or spills associated with the transportation of crude oil prior to refining of the oil and of natural gas prior to its use in a manufacturing process or as a residential or industrial fuel. As a result, discharges or spills from crude oil or natural gas pipelines are under the jurisdiction of the RCT. However, discharges or spills from pipelines transporting refined products such as gasoline, diesel, or other fuel oils fall under the regulatory jurisdiction of the TNRCC, and the Spill Prevention and Control Rules should be followed. As

specified under the *State of Texas Oil and Hazardous Substances Spill Contingency Plan*, the TNRCC serves as the lead agency in directing and approving the response for the discharge or spill of a harmful quantity of crude oil (defined as five or more barrels discharged or spilled on the ground or any quantity discharged or spilled into water) during highway or rail transportation.

Reporting Historic Contamination

The TNRCC's notification requirements under the Spill Prevention and Control Rules are not applicable to cases of historic contamination. Historical contamination is not considered attributable to any presently occurring or known discharge or spill incident. Based upon a number of inquiries and requests, the TNRCC believes there is a need to document the location and nature of historical contamination discovered during routine site assessments and any other investigation that documents contamination on land or to water (including groundwater). The TNRCC wishes to maintain a clear distinction and prevent duplication of effort in addressing ongoing discharges or spills requiring immediate response and cleanup to remove or prevent contamination from entering surface or groundwaters and reports of historical contamination that are not an immediate threat to surface or groundwaters.

It is recommended that the person or entity discovering historical contamination submit written notification to the appropriate TNRCC Regional Manager (Appendix 6) and the Emergency Response and Assessment Manager (at P.O. Box 13087, Austin, Texas 78711-3087) within 10 working days of discovery. Discovery of historical contamination can occur either through observation or through receipt of analytical sampling data. It is suggested notification include the address and exact location of historical contamination, the date and method of discovery, the nature of the historical contamination, an estimate of the extent of contamination, possible sources if any can be determined, the current property owner and/or operator of the location of the contamination and any other appropriate information. In the determination that the discovery of historical contamination indicates the presence of imminent and substantial endangerment, the appropriate TNRCC Regional Manager (Appendix 6) and the Emergency Response Center (at (512) 463-7727) should be contacted within one hour.

Public Information

The purpose of this document is to compile and make available to the public an annual report providing the status of groundwater monitoring associated with the activities regulated by the contributing state agencies. The report further provides an annual status of documented groundwater contamination, including new cases and previous cases still undergoing enforcement actions, reasonably suspected of having been caused by activities regulated by the state agencies. Tables 1 through 3 provide a summarized tabulation of all groundwater contamination cases documented or under enforcement during 1996. Limited information pertaining to specific contamination cases listed in this report may be available by contacting appropriate agency personnel as listed in Appendix 7.

Each agency, or more specifically, individual programs within an agency, may be required by statute, rule, or policy to provide notification of groundwater contamination once it has been confirmed through groundwater studies or validation of analyses. Notification may be required within a program to assorted individuals which may include local officials and health officers; public water suppliers and water well drillers; complainants; or affected, or possibly affected parties. Such requirements are commonly based on the need to minimize potential adverse impacts to public health.

Regulatory Notification to Local Officials

Section 5.236 of the Texas Water Code requires the TNRCC to provide notice to local officials regarding groundwater contamination which may affect drinking water supplies in their area. Notification is provided to county judges and county health entities to supply information on groundwater impacts to drinking water supplies within the county. Typically, these cases are identified only in the report during the year the case was reported as new.

The identified cases requiring notification under §5.236 are indicated in the field "SECTION 5.236" in the TNRCC's groundwater contamination case table (Table 1). There are sixteen §5.236 cases listed in this report. In previous reports prepared by the TGPC, a total of 620 §5.236 cases have been identified (listed as HB 938 cases prior to 1995); 15 in 1995, 42 in 1994, 15 in 1993, 41 in 1992, and 507 in 1991. The large number of §5.236 cases listed in the 1991 report included all such cases identified up to March 31, 1992.

State Agencies' Files

Texas Water Code, §26.406 requires that the state agencies identified as having groundwater protection responsibilities maintain a public file of all documented cases of groundwater contamination. Each state agency has its own location and specific procedures for maintenance and accessibility of information related to groundwater contamination cases. Each regulatory program within an agency has a unique system for maintenance and identification of information related to contamination cases. Information on agency files for each program with groundwater contamination cases tabulated within this report are provided in Appendix 8 (Agency Central Records Locations). This information is a matter of public record and is available for public review by arrangement with each agency. In some situations, the availability of information for certain enforcement actions may be limited or subject to specific access procedures. In addition, agency district and regional office locations are given in Appendix 6 and agency and district contacts are listed in Appendix 7.

Other Reports and Publications

There are numerous water-agency publications which address groundwater contamination in the state. These publications provide a different focus or perspective on groundwater quality conditions and present information not contained within this report. Other publications provide information on statewide groundwater protection efforts and specific protection programs. Brief descriptions of several of these publications are provided in Appendix 9.

There are seven predecessors to this *Joint Groundwater Monitoring and Contamination Report*. These reports, which cover calendar years 1989 through 1995, were produced annually by the TGPC and published by the Texas Water Commission/TNRCC. These reports provide a background of the evolution of the state's groundwater protection programs. The reports may also provide insight to historical cases of contamination (cases which are no longer listed).

The *State of Texas Water Quality Inventory - 13th Edition* (TNRCC, 1996) describes the conditions of the state's surface and groundwater quality. The state's groundwater protection program is described and the major documented and potential sources of groundwater contamination are identified.

The *Annotated Bibliography of Texas Water Resources Reports of the Texas Water Development Board and the United States Geological Survey through August 1974* (TWDB, 1976) list, with a

brief summary, state and federal agency water-related publications. A large number of these publications address historic groundwater contamination investigations.

The publication *Water for Texas: Today and Tomorrow. A Consensus-Based Update to the State Water Plan* (TWDB, 1997) presents statewide water planning information, issues, and goals. This coordinated effort between the TWDB, the TNRCC, and the Texas Parks and Wildlife Department has provided a clear perspective of the state's long-term water needs.

USER'S GUIDE

The remaining portion of the report is divided into two sections. The first section, Groundwater Protection Program Descriptions, provides a narrative, program-specific overview for each contributing agency or organization. The second section, Groundwater Contamination Case Descriptions, contains a tabular listing of individual contamination cases which were documented or under enforcement for calendar year 1996. Appendices are included at the end of the report, providing more detailed information supporting or supplementing the main body of the report.

Groundwater Protection Program Descriptions. In this section, the specific regulatory programs of each agency are described in terms of the activity or activities regulated, the standards and approvals required, monitoring of the regulated entity's compliance with the conditions of approval, monitoring of groundwater to detect problems, and actions required if groundwater contamination is discovered at a site or facility.

The status of each program's required groundwater monitoring is described and includes comments on quality assurance policies and procedures and the number of facilities that are required to perform monitoring. The status of groundwater contamination is described, and the information contained in the case description table for each agency is summarized. Finally, special notes or comments specific to each program may be included for additional clarification.

Groundwater Contamination Case Descriptions. This section contains the individual groundwater contamination case descriptions for each contributing agency with regulatory groundwater protection authority. Each agency's table lists contamination cases by county and contains eight fields (columns) of data specific to each case.

Rules and Definitions Related to Report Compilation

Texas Water Code, §26.406, authorized the TGPC to adopt rules defining the conditions that constitute groundwater contamination for the purpose of inclusion of cases its annual monitoring and contamination report (Appendix 4). The TGPC adopted rules (Title 30, Texas Administrative Code, §§601.1 through 601.5) on March 5, 1991, defining certain terms and conditions that constitute groundwater contamination for the purpose of the report. The TGPC rules became effective on March 29, 1991, adopted without changes from the proposed rules (published in the January 22, 1991 *Texas Register*).

It was necessary to define groundwater, groundwater contamination and enforcement action in broad terms so that the varying jurisdictional abilities and programs of the contributing agencies could be compiled in similar formats and compared. Broad definitions also enable the report to include the largest possible universe of documented contamination from man-induced activities.

- ▶ Groundwater is defined as water existing below the land surface in a zone of saturation, that is, the water which completely fills the interconnected pore spaces of the rock or sediment.
- ▶ Groundwater contamination is defined as any detrimental alteration of the naturally occurring quality of groundwater. It is limited, however, to contamination suspected of being associated with activities under the jurisdiction of the contributing agencies and affecting usable quality groundwater.
- ▶ Enforcement action is defined very broadly to include any action of an agency which accomplishes or requires the identification, documentation, monitoring, assessing, or remediation of groundwater contamination.

Using the Contamination Case Description Tables

The groundwater contamination case descriptions are presented in a tabular format for contributing agencies with enforcement authority over current groundwater contamination cases. The regulatory protection of groundwater is primarily the responsibility of the TNRCC. Certain activities requiring the regulatory protection of groundwater are under the jurisdiction of the Railroad Commission of Texas, the Texas Department of Agriculture, and the Texas State Soil and Water Conservation Board. The Texas Alliance of Groundwater Districts has no regulatory or enforcement authority as an organization, but individual groundwater conservation districts may have limited authority for action with regard to groundwater contamination.

Groundwater contamination case descriptions for the TNRCC, Railroad Commission of Texas, and member districts of the Texas Alliance of Groundwater Districts are listed in Table 1 through Table 3, respectively. No contamination cases have been reported by the Texas State Soil and Water Conservation Board and no contamination cases were under enforcement by the Texas Department of Agriculture in 1996.

Locating Specific Cases

The first page of each agency's table contains a legend of the column headings and a brief description of each heading. The legend describes attributes that may be unique to that particular table; however, some of the heading descriptions repeat the field definitions given in this section. The contamination cases are grouped according to the county in which the contamination site is located, with a secondary grouping according to division or specific regulatory program within an agency.

To find a specific contamination case, locate the county of interest in the far left portion of the table. For that agency, all documented contamination cases for that county are listed under the respective division or regulatory program heading which has jurisdiction over that case. Under each division heading, contamination case descriptions are listed in alphabetical order according to file names. Check each division or regulatory program heading for the desired contamination case description. Also, check the other agency tables for the desired contamination case descriptions for the county of interest. A location reference is provided in the tables under the field heading *LOCATION* and can be used to locate a specific case if the file name is not known.

Data Fields

There are eight fields (columns) of data in the tables used to describe the groundwater contamination cases. The data fields are: *NEW CASES*, *FILE NAME*, *FILE NUMBER*, *LOCATION*, *CONTAMINATION DESCRIPTION*, *DATE*, *ENFORCEMENT STATUS*, and *DATA QUALITY*. In addition, the TNRCC table (Table 1) has an extra field *SECTION 5.236* to indicate cases which meet the criteria of Texas Water Code, §5.236. The data fields are described in Figure 3.

Enforcement Status Matrix

This report is required by §26.406 of the Texas Water Code to indicate the status of enforcement action for each case of groundwater contamination. For purposes of this report, enforcement action includes any agency action which accomplishes or requires the identification, documentation, monitoring, assessing, or remediation of groundwater contamination. However,

Figure 3. Contamination Case Descriptions/Data Fields

Data Field Name	Data Field Description
New Cases	An asterisk denotes each case that was not listed in the previous year's report.
File Name	Consists of: company names, cities, persons, or other entities considered potentially responsible parties or otherwise associated with the case. File names may also consist of geographic location names or well numbers.
File Number	Identification number assigned to the case by the numbering system used by the agency or program with jurisdiction for the case. ¹
Location	Location references. Most location descriptions refer to cities and addresses, others are geographic locations using distances from known points.
Contamination Description	Consists of a listing of contaminants (such as "gasoline" or "creosote constituents"). Abbreviations, explained at the beginning of each table, may also be used.
Date	The earliest date of contamination confirmation at the site by the jurisdictional agency or program. More detail on the significance of this field is given at the beginning of each table if the date represents something other than the above definition.
Enforcement Status	A two-to-four character code representing the status of the case with respect to agency enforcement action and contamination site activity. ²
Data Quality	A code (up to 6 characters) describing reliability of analytical data used by each regulatory agency to analyze the case. Addresses field and laboratory quality assurance procedures and data reliability and quality in determining conclusions for each case.
Section 5.236	Included in Table 1 (only) to distinguish cases subject to notification requirements under §5.236 of the Texas Water Code. A "Y" code identifies cases in which contamination has or may potentially affect a public drinking water supply. ³ The "Y" code appears only in the report in which the case is listed as a new case (cases requiring such notification identified in previous reports are not duplicated in this report).

1. File numbers can be used to access the files of the regulating agency to obtain data on each groundwater contamination case listed in Tables 1 through 3. Cases without file numbers may be accessed in the regulating agencies' files with the case file name.
2. Some agencies do not have complete status codes due to insufficient data. Additionally, the regulatory agencies reporting the contamination cases have procedures and internal structures that differ from agency to agency. This makes it difficult to categorize enforcement or activity status under a general description scheme. A more detailed explanation is given in the following section entitled Enforcement Status Matrix.
3. An entry in this field constitutes secondary notification from the TNRCC to local officials for cases reported since the issuance of the previous report.

the objectives of enforcement action and the means by which enforcement is conducted vary among the regulatory programs.

To describe only an agency's enforcement action presents a minimal observance of the regulatory undertaking. Enforcement is ineffective if required actions to address the assessment and mitigation of the contamination incidents are not carried out. Therefore, agency actions dealing with contamination incidents are also placed in context of the activities necessary to confront the incidents. This comparison of the level of agency action and the status or level of contamination assessment and mitigation is presented in the enforcement status matrix (Figure 4).

The enforcement status matrix allows a one-to-one correspondence between an agency's response and the completion of the discrete phases in the progression of contamination investigation. The vertical (Y) axis of the matrix gives the level of agency response (enforcement status), and corresponds to the first number given in the *ENFORCEMENT STATUS* field in the table. The horizontal (X) axis gives the level or status of contamination site activity (activity status), and corresponds to the second number in the *ENFORCEMENT STATUS* field in the table.

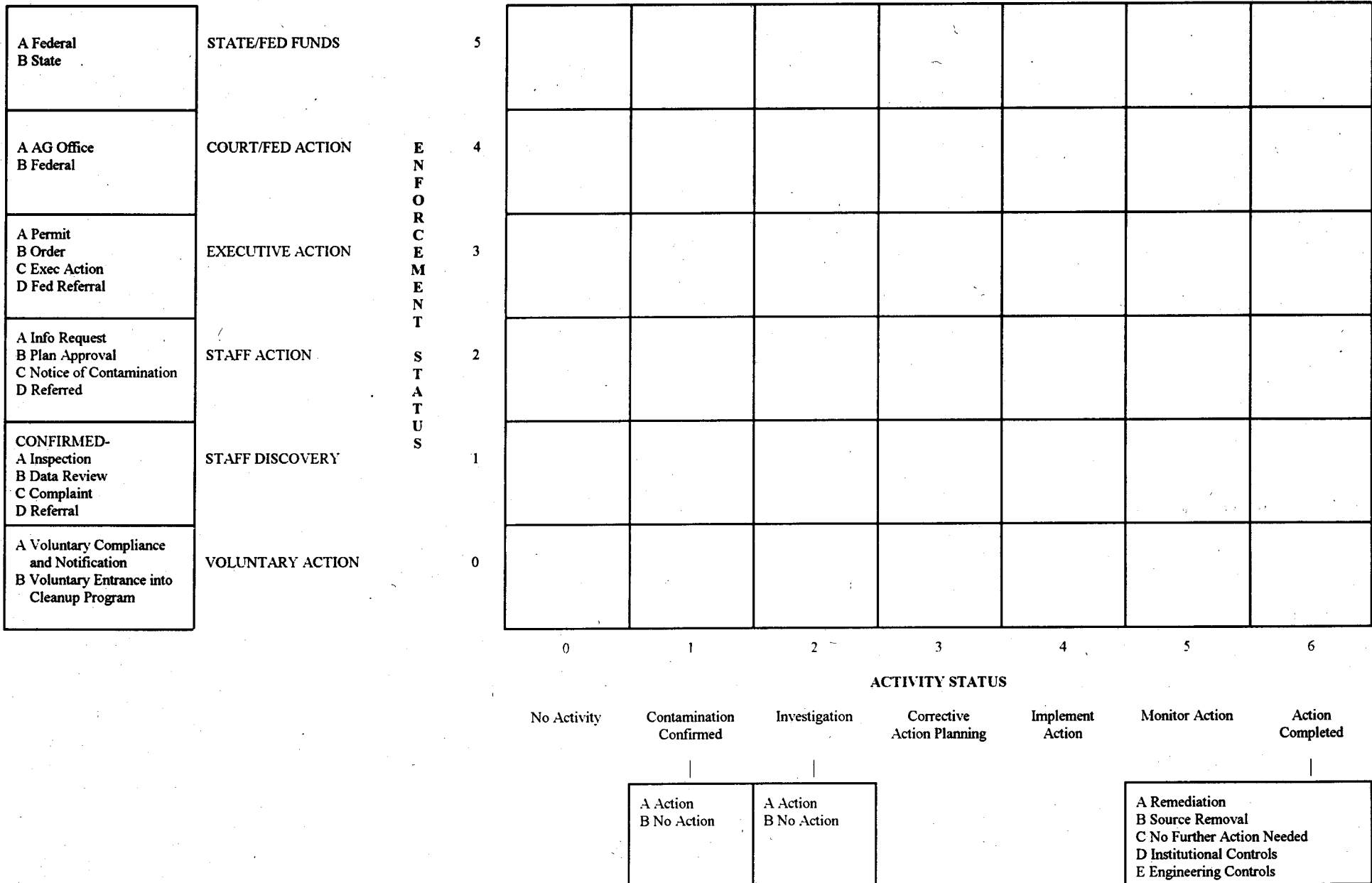
Different circumstances at the same level of agency response or the same level of contamination site activity can be indicated using an alphabetical code associated with each of the two numerical codes. These codes (YA,XA), presenting the enforcement status, followed by the activity status, are tabulated for each contamination case listed in this report.

Once familiar with the matrix, a reader should be able to quickly discern the status of an incident and relate its progress in the respective regulatory program to all other incidents. The matrix can also summarize the status of all incidents by showing how many occur in each grid of the matrix. Each agency table is followed by an *Enforcement Status Summary*, which consists of an enforcement status matrix summarizing cases falling in each gridspace. In addition, each table is accompanied by a statewide map showing the number of groundwater contamination cases, by county.

Enforcement Status Codes

In general, regulatory programs are structured to achieve the desired degree of environmental protection and mitigation with the lowest possible level of agency oversight. Routine monitoring is an example of this type of oversight activity. When monitoring or other activities indicate that greater agency involvement is necessary to address a contamination case, the agency may be

Figure 4. Enforcement Status Matrix



forced to take enforcement actions. Enforcement status codes are described in Figure 5. The enforcement status codes are ordered to reflect the progression of enforcement actions available to most of the agencies.

Figure 5. Enforcement Status Matrix/Enforcement Status Codes

Code	Enforcement	Description
0	Voluntary Action	An entity addresses the contamination incident, without being compelled to do so by enforcement action, and reports its actions to the agency (option A) or enters into an agency's voluntary cleanup program (option B).
1	Staff Discovery	The agency confirms identification of a contamination incident through its activities, such as: A) inspections, B) reviews of self-reported data, C) complaints received, or D) referrals received from other agencies.
2	Staff Action	The agency initiates an action to address a contamination incident, such as: A) an information request of the entity, B) approval of a work plan (e.g., assessment, corrective action, etc.), C) sending a notice of contamination to affected parties, or D) referring the incident to another agency with jurisdiction.
3	Executive Action	Action at the highest level of the agency, such as: A) issuing a permit with corrective action provisions; B) issuing an administrative order; C) other executive level action such as letter of approval or revocation, or conditional or final release of liability; or, D) referral to federal authorities such as U.S. EPA
4	Court or Federal Agency Action	When other options fail or do not apply, an agency can: A) seek legal representation by the Texas Attorney General before the courts, or B) let federal agencies seek resolution according to federal laws or programs.
5	State or Federal Funds	The agency, by utilizing special federal (option A) or state (option B) funds, finances the cost of addressing contamination incidents. Examples are the federal and state "superfunds" for abandoned waste sites, and the state fund for plugging oil and gas wells.

Note: Enforcement action includes any agency action which accomplishes or requires the identification, documentation, monitoring, assessing, or remediation of groundwater contamination. The achievement of these objectives vary among the regulatory programs. Not all agencies or programs within an agency will follow all of this sequence: for example, the Superfund program of the TNRCC starts at Status Code 5.

Activity Status Codes

Once groundwater contamination has been confirmed, either the regulated entity or an agency will address the groundwater contamination incident. Confirmed incidents of contamination are generally addressed by following predictable sequence of actions until it is concluded that no further actions are necessary or required. Once contamination has been detected or is suspected, initial actions consist of validation of sampling results or quality assurance controls to confirm contamination has occurred and is man-induced. An investigation to study the extent, composition, and circumstances of the contamination follows the confirmation of contamination.

Additional actions may or may not be required based on the investigation findings. If the investigation finds that further actions are required, the planning of corrective action measures to address the contamination and source are initiated. Following the development of the corrective action plan, actions are taken to implement the plan and physically address the contamination and source. The effectiveness of the corrective action measures is generally monitored during and after the implementation of the plan. Ultimately, the corrective action measures are considered completed when the site has been remediated, the source has been removed, or when no further actions are required. Activity status codes are described in Figure 6.

Figure 6. Enforcement Status Matrix/Activity Status Codes

Code	Activity	Description
0	No Activity	No actions have been conducted at the incident site.
1	Contamination Confirmed	Contamination is being validated through resampling or data quality assurance controls, etc. Options are to: A) take action and investigate further if validated or required, or B) not take action based on confirmation findings.
2	Investigation	The incident is being studied to determine the extent, composition, and/or other properties and circumstances of the contamination. Additional action may (option A) or may not (option B) be required based on investigation findings.
3	Corrective Action Planning	A remedy (corrective action plan) for the contamination is being developed (based on the investigation findings). General examples include plans to: remove the source of contamination, remediate impacted groundwater, disinfect or replace wells, etc.
4	Implement Action	The planned remedy (corrective action plan) is being carried out. Actions to address the contamination are being conducted.
5	Monitor Action	The effectiveness of the remedy is being monitored. This can be a long- or short-term action and can be performed during and after implementation.
6	Action Completed	The remedy is considered complete when the desired result has been achieved. Options include: A) remediation efforts were completed (contaminants reduced to health based levels); B) the contaminant source was removed and the impact addressed; C) no further regulatory action is required; D) agency action final, however, contamination still exist under institutional controls (deed records noting contamination; use and exposure restrictions; requiring maintenance of engineering controls, etc.); or, E) agency action final, however, contamination still exist under required engineered controls.

GROUNDWATER PROTECTION PROGRAM DESCRIPTIONS

Texas Natural Resource Conservation Commission

The Texas Natural Resource Conservation Commission (TNRCC) conducts regulatory groundwater protection programs that focus on both the prevention of contamination and the identification, assessment, and remediation of existing problems. The TNRCC implements these programs through education, voluntary action assistance, permitting, and enforcement. As the state lead agency for water-resource protection, the TNRCC administers both state and federally mandated programs. Federal programs administered by the TNRCC include the Resource Conservation and Recovery Act; the Comprehensive Environmental Response, Compensation and Liability Act; the Clean Water Act; the Safe Drinking Water Act; and the development of state management plans for prevention of pesticide contamination of groundwater under the Federal Insecticide, Fungicide, and Rodenticide Act.

The Office of Waste Management contains the following groundwater related programs. The Petroleum Storage Tank Division regulates underground and above ground product storage tanks and requires groundwater monitoring and remediation at contaminated sites. The Industrial and Hazardous Waste Division has responsibility for preventing groundwater contamination and insuring remediation at industrial sites through the waste disposal facility permitting program, the Class I and Class III underground injection control programs, and uranium and radioactive waste disposal programs. The Municipal Solid Waste Division monitors activities associated with the collection, handling, storage, processing, and disposal of municipal solid waste to ensure protection of groundwater. The Pollution Cleanup Division is responsible for both Federal and State Superfund activities, the Voluntary Cleanup Program, and spill response. The division conducts remedial investigations and seeks funding for remedial activities based upon a health risk ranking program. Office of Waste Management program descriptions are included for the Industrial and Hazardous Waste, Municipal Solid Waste, Petroleum Storage Tank, and Pollution Cleanup Divisions.

The Office of Water Resource Management contains the following groundwater related programs. The Water Planning and Assessment Division is responsible for the surface and groundwater quality management and planning programs, the development and implementation of water quality standards, the implementation of the surface and groundwater nonpoint source pollution programs, the Class V underground injection well program, the pesticides in groundwater program, and supporting the Texas Groundwater Protection Committee. The Agriculture and Watershed Management Division is responsible for ensuring that groundwater resources are protected through permitting activities related to concentrated animal feeding operations and municipal and industrial wastewater treatment. The Water Utilities Division monitors public water systems for compliance with state drinking water standards and conducts the Wellhead Protection Program. Office of Water Resource Management program descriptions are included for the Agriculture and Watershed Management, Water Planning and Assessment, and Water Utilities Divisions.

Within the Office of Compliance and Enforcement, the Field Operations Division is responsible for the field investigation of contamination complaints and the inspection of permitted and non permitted facilities. In addition, primary responsibility for the Edwards Aquifer Protection program and the on-site wastewater program are in this division. The Compliance Support Division is responsible for the water well drilling program in which all monitor wells, water wells, and Class V injection wells are subject to the TNRCC's rules regarding driller licensing, reporting, and well construction criteria. The Enforcement Division is responsible for ensuring that groundwater resources are protected during enforcement activities related to the municipal solid waste, industrial and hazardous waste, petroleum storage tank, agricultural and watershed management, water utilities, and public water supply programs. Office of Compliance and Enforcement program descriptions are included for the Compliance Support, Enforcement, and Field Operations Divisions.

Agriculture and Watershed Management Division

Program Description. The Agriculture and Watershed Management (A&WM) Division, within the agency's Office of Water Resource Management, is responsible for permit application processing. The A&WM Division is responsible for ensuring that groundwater resources are protected during permitting activities related to municipal and industrial wastewater treatment, concentrated animal feeding operations (CAFOs), and sewage sludge disposal or land application.

A&WM Division is charged to prevent unauthorized discharges from these permitted facilities. The A&WM Division ensures groundwater protection by performing technical evaluations during the permitting process. These evaluations are carried out by either hydrogeologists on staff in the division (support for CAFO permitting) or by staff within the Ground-Water Assessment Section of the Water Planning and Assessment Division (support for all other permitting actions).

Status of Groundwater Monitoring Programs. There are a total of 738 private domestic, 1,610 public domestic wastewater treatment facilities, and 969 industrial wastewater treatment facilities permitted by the TNRCC. Of these, there are 65 permitted facilities conducting groundwater monitoring activities. These permitted facilities submit either quarterly, semi-annual, or annual groundwater monitoring reports as required by their permit provisions. The number of monitored wells per facility ranges from as few as three monitor wells to over 125 domestic water and dedicated monitor wells. Approximately 300 water and monitor wells were sampled in 1996, and approximately half (150) of those indicated contamination to groundwater.

There are a total of 602 permits issued for agricultural industries, primarily CAFOs. Under TNRCC rules (Title 30, Texas Administrative Code, Chapter 321, Subchapter K), groundwater monitoring of existing on-site water wells may be required at these facilities. House Bill 2634 (May 1993) amended §26.048 of the Texas Water Code to require that all facilities that currently utilize a playa for wastewater retention to implement a groundwater monitoring plan. Monitoring may also be required for permitted facilities under the following circumstances: contested case hearing, enforcement action, proximity to recharge features, etc..

In addition to groundwater monitoring, 1,051 facilities are monitoring soils for evidence of contaminant buildup or transport. These facilities include permitted agricultural, municipal, industrial wastewater, and sludge disposal sites, as well as sites registered for the beneficial use of domestic wastewater sludge. Soil monitoring requirements for these facilities are designed to prevent the migration of contaminants to groundwater.

Compliance Support Division

Occupational Certification Section, Water Well Drillers/Pump Installers Program

Description. The need for identification and protection of the state's groundwater resources was recognized by the Legislature through the creation of the Water Well Driller's Board in 1965. The Board had the responsibilities of determining qualifications for licensure of all persons drilling water wells and enforcing standards of conduct and well completion through the revocation or suspension of licenses and assessment of administrative penalties. Legislation adopted by the 69th Legislature required that the drillers of Class V injection wells be licensed by the Board after September 1, 1985. Also, the 70th Legislature required that the drillers of monitor and dewatering wells be licensed by the Board after January 1, 1988, and it strengthened the state's authority to require the plugging of abandoned and deteriorated wells. In 1991, the 72nd Legislature expanded the Board's functions to include licensing and regulation of pump installers.

As mandated by Senate Bill 2 of the 72nd Legislature in 1991, the Texas Water Well Drillers Board was abolished and the responsibilities and functions of the Board and all appropriations to the Board were transferred to the Texas Water Commission on September 1, 1992, and subsequently to the Texas Natural Resource Conservation Commission on September 1, 1993. On March 1, 1994, the Water Well Drillers Program was transferred from the TNRCC's Office of Water Resource Management, to the Office of Legal and Regulatory Services, Occupational Certification Section in an effort to consolidate all professional certification programs within the TNRCC. The Occupational Certification Section is now located in the Compliance Support Division of the Office of Compliance and Enforcement.

On September 1, 1992, the members of the Board became interim members of the TNRCC/ Water Well Drillers Advisory Council. At the call of the TNRCC's Chairman, the TNRCC shall hold advisory council meetings conducted in compliance with the open meetings law (6252-17). The TNRCC shall conduct fact meetings on each reported case with the advisory council, defendant, and plaintiff present to determine the justification of the complaint against a driller/installer for violation of TNRCC rules. The TNRCC shall attempt a settlement through an agreed order with the driller/installer with the option of an administrative hearing. If no agreement is reached, staff shall refer the case for an administrative hearing on a formal complaint or refer the case to the Attorney General.

The Water Well Drillers/Pump Installers Program maintains communications with the advisory council and investigates all alleged violations of Chapters 32 and 33 of the Texas Water Code and of TNRCC Rules. Program investigators also investigate consumer complaints filed against water well drillers, pump installers, and inspect water wells to ascertain compliance with TNRCC well construction standards.

Inspections include, but are not limited to, surface completions, depth of annular cement, and regulated distances from contamination sources. Surface completions and depth of annular cement footage of wells are closely inspected to prevent contamination of groundwater from surface runoff. In addition, rules requiring isolation of zones containing undesirable or poor quality water are enforced to prevent commingling with fresh water.

Violations of Chapters 32 and 33 of the Texas Water Code or TNRCC rules are enforced by the TNRCC (with recommendations from the advisory council) through TNRCC orders requiring administrative penalties and corrective actions or referral to the Attorney General's office. Investigations which involve groundwater contamination are referred to the appropriate division within the TNRCC with jurisdiction for the activity believed to be the cause of the contamination.

Status of Groundwater Monitoring Programs. The Water Well Drillers/Pump Installers Program does not conduct or require groundwater monitoring. At the end of August 1996, there were 3,097 licensed professionals including drillers, pump installers, driller trainees or pump installer apprentices regulated by the Water Well Drillers/Pump Installers Program.

During Fiscal Year 1996, approximately 425 investigations were conducted by the Water Well Drillers/Pump Installers Program with all violations either remediated or in the enforcement process. Nineteen abandoned wells were reported and all are in various stages of notification, investigation or completion. The program collected 13 water well (groundwater) samples in Fiscal Year 1996.

Status of Groundwater Contamination. Only one well (out of 13 sampled) was affected by contamination (natural gas). This well was plugged to isolate the natural gas from the fresh water production zone. The program is providing technical assistance on two groundwater contamination cases under the jurisdiction of the Railroad Commission of Texas (RCT). The program has worked with the TNRCC's Water Planning and Assessment Division and the RCT regarding these two cases.

Enforcement Division

Program Description. The Enforcement Division was created on September 1, 1995, to centralize the Commission's enforcement activities into a single division containing five sections: Air, Multi-Media, Engineering Services, Water, and Waste.

The Waste Section of the Enforcement Division is responsible for all enforcement matters previously managed by the Industrial and Hazardous Waste (IHW), Municipal Solid Waste, and Petroleum Storage Tank Programs. Groundwater noncompliances addressed by the Waste Section include violations of §26.121 of the Texas Water Code which prohibits unauthorized discharges into or adjacent to any water in the state.

The Water Section of the Enforcement Division coordinates the development of all noncompliance cases for the Agriculture and Watershed Management and Water Utilities programs. The section enforces water quality protection provisions under the Texas Water Code, Texas Health and Safety Code, state rules, water quality permits, and orders issued by the Commission.

Both sections track noncompliances in their program areas, negotiate agreed orders and similar actions, and pursue litigation in extreme cases through the Texas Attorney General's Office.

Status of Groundwater Monitoring Programs. The Waste Section oversees nearly 300 industrial sites which are required by the Texas Administrative Code or RCRA regulations to monitor groundwater for releases of industrial and hazardous waste constituents from waste units or to monitor the concentration and movement of hazardous waste constituents discovered in groundwater.

The Water Section currently provides enforcement support for 11 active Agricultural and Watershed Management Division cases that are either in a planning, assessing, reporting, or remediation phase. The active enforcement cases involve documented violations of the Water Code, permit, or rules that have the potential to cause groundwater contamination.

Status of Groundwater Contamination. The Waste Section of the Enforcement Division has included 296 IHW cases with confirmed groundwater contamination in Table 1 of this report under the heading "ENF/WST." Fourteen of the cases are new in 1996. Twenty-eight of the

facilities have impacted water wells; however, none of these cases required notification under §5.236 of the Texas Water Code during this reporting period. No cases were dropped from the 1995 listing.

The Water Section has listed four cases with confirmed groundwater contamination in Table 1 under the heading "ENF/WTR." None of these cases required notification under §5.236 during this reporting period. No new cases were added by the Water Section in 1996 and one case (WQ01490) listed in the 1995 report was transferred to the Water Planning and Assessment Division in 1996.

Field Operations Division

Program Description. Reports of alleged groundwater contamination received from citizens or referred from other agencies or entities are assigned for investigation to the TNRCC division with jurisdiction for the particular type of activity involved. Regulated activities include industrial and municipal wastewater discharge, industrial hazardous and solid waste storage and disposal, municipal solid waste transfer and disposal, and petroleum storage tanks. Field Operations Division personnel are generally the first to respond to complaints, emergency spills, or various other situations which may result in groundwater contamination. After the investigation is completed and contamination is confirmed, field personnel refer the case to the appropriate division for coordination. If a particular activity or jurisdiction cannot be identified, then an investigation is conducted by the Field Operations Division.

Information is gathered about the contamination site through site inspection, well or contamination source inventory, and water-quality sampling. The information is analyzed and reported to the complainant. Efforts are made to effect remediation or enforcement as necessary. Reports are maintained in groundwater contamination investigation files for complaint sites in the TNRCC's Central Records Unit.

In addition, the Field Operations Division manages the administration of the Edwards Aquifer Water Quality Protection rules consisting of review and approval of water pollution abatement plans, sewage collection system plans, and static hydrocarbon and hazardous substance storage facility plans. Rules for the protection of the Edwards Aquifer (Title 30, Texas Administrative Code, Chapter 213) were amended and became effective in December 1996.

The Field Operations Division also administers the regulation of on-site sewage treatment facility (OSSF) construction as authorized in Chapter 366, Texas Health and Safety Code and guided by Chapter 285, Texas Administrative Code. The Texas Department of Health (TDH) began the permitting and regulation of OSSFs in counties without approved waste control orders on September 1, 1989. On March 1, 1990 installers and inspectors had to be trained and tested, and installers were required to be certified. On March 1, 1992, all duties and obligations of TDH relating to OSSFs were transferred to the TNRCC. The On-site Wastewater installer certification program was moved to the Compliance Support Division, Occupational Certification Section in an effort to consolidate professional certification programs within the TNRCC. The On-site Wastewater program was moved to the Field Operations Division on September 1, 1994. The regulations require that new OSSFs be designed and constructed using current technology and that older systems that are failing be brought up to current standards. Chapter 366 also requires TNRCC to perform compliance reviews of local regulating entities to evaluate the entity's enforcement of minimum requirements.

Status of Groundwater Monitoring Programs. The contamination investigation program is essentially a response program. The program does not involve monitoring of groundwater in association with a regulated activity in order to detect contamination. During certain remediation activities of identified groundwater contamination, the TNRCC may perform or require groundwater monitoring to evaluate remediation progress or success.

Status of Groundwater Contamination. Eleven cases of groundwater contamination are listed, by county, in Table 1 under the division heading "FOD." One new case, which required notification to local officials under §5.236 of the Texas Water Code, was added by the division in 1996. Six cases are currently under investigation by the Field Operations Division as contamination complaints. Action was completed (activity status code "6") on five cases in 1996. These cases will be dropped from the next annual report. Most of the cases listed for the Field Operations Division in Table 1 involve hydrocarbons associated with spills or leaks.

Industrial and Hazardous Waste Division

Program Description. The Industrial and Hazardous Waste (IHW) Division regulates the disposal of hazardous and non-hazardous industrial solid waste and hazardous municipal waste under the authority of the Texas Solid Waste Disposal Act, as amended (Chapter 361, Texas

Health and Safety Code), and under federal authorization to administer the federal Resource Conservation and Recovery Act (RCRA), as amended. The IHW Division administers a radioactive materials licensing program under the authority of the Atomic Energy Act of 1954, as amended, and the Uranium Mill Tailings Radiation Control Act of 1978. The Division acquired responsibility for monitoring groundwater quality potentially affected by radioactive waste disposal sites, from the Texas Department of Health, Bureau of Radiation Control, on March 1, 1992. In addition to operating federally-authorized programs, the IHW Division also refers cases to the Enforcement Division/Waste Section when they involve violations of §26.121 of the Texas Water Code, which prohibits unauthorized discharges into or adjacent to waters in the state, including groundwater.

Under RCRA authorization, the IHW Division regulates the groundwater monitoring programs of approximately 250 industrial facilities with land disposal units. Land disposal units subject to regulation include landfills, landfill spill sites where contamination is not removed, surface impoundments, land treatment units, and waste piles. Monitoring of groundwater quality in the uppermost aquifer beneath these units is achieved through the combined efforts of the Permits, Corrective Action, and Underground Injection Control, Uranium, and Radioactive Waste Sections of the IHW Division, and of the Enforcement Division/Waste Section.

Permitting and Corrective Action Program Description. More than one type of monitoring program can be required at a facility, depending on the number, age, and location of land disposal units and the applicable regulatory programs. Essentially, as many as seven (7) distinct monitoring programs could be required at an industrial facility as a result of changes in the hazardous and solid waste program over time for the facility. A summary of major programs and program changes follows.

Prior to 1981, monitoring at solid waste sites was required: 1) by permit for off-site commercial disposal facilities; 2) pursuant to an information request to complete a solid waste registration for on-site non-commercial disposal facilities; or 3) in response to enforcement directives. Monitoring requirements were not standardized.

Since November 19, 1981, all on-site disposal facilities subject to RCRA have been required by agency rules to conduct a standardized detection monitoring program (Program No. 1) during the interim status period until such time as a permit with site-specific monitoring requirements is issued, or the waste facility is closed by removal of hazardous waste and contamination to levels

protective of human health and the environment. Unless specific variances are granted, this program requires all operators to sample for a standard suite of parameters and to perform the same statistical evaluation of the results. When a release is indicated, the operator implements an assessment monitoring program (Program No. 2) designed to determine the composition and extent of the release.

Once permitted, an operator continues to monitor the waste units according to provisions in the facility's permit. A permitted detection monitoring program (Program No. 3) is specified for units for which no release has been indicated. The sampling program is based on hazardous constituents specific to the waste being disposed. Should a release occur, the operator implements a compliance monitoring program (Program No. 4) wherein the monitor well system is sampled for all hazardous constituents, about 270 in number, and a concentration limit is established for each detected constituent. Should this value be exceeded in subsequent sampling events, the operator must implement a corrective action program (Program No. 5).

In general, corrective action entails three activities. Source remediation activities are usually performed first. This includes removal, treatment, and containment of waste and contaminated soils, or fixing leaks in tanks, pond liners, pipelines, etc. The other two activities, performed concurrently, are aquifer remediation, such as use of extraction wells or french drains, and groundwater monitoring to measure the effectiveness of the remedy.

The Hazardous and Solid Waste Amendments (HSWA) of 1984 added additional investigation and corrective action requirements to permitted RCRA facilities specific to releases from solid waste management units (including pre-RCRA units) at the facility. Once corrective action measures prompted by a facility investigation are set in place through the RCRA Facility Investigation (Program No. 6) for such units, the permit will be amended to include monitoring and performance standards in a manner similar to RCRA units. Monitoring of many of the pre-1981 units will be added to RCRA permits by this requirement.

Releases from solid waste facilities or sites or activities not subject to RCRA are monitored, investigated, or remediated as necessary (Program No. 7) in response to groundwater quality assessments performed in conjunction with approved closure activities, TNRCC enforcement orders, court judgements, spill investigations, complaint investigations, or voluntary actions.

Groundwater protection standards for hazardous and non-hazardous wastes were promulgated by the TNRCC and became effective on June 28, 1993 as the Risk Reduction Rules. The Risk Reduction Rules serve to protect human health and the environment and are located in Subchapters A and S of Chapter 335 of Title 30 Texas Administrative Code.

Uranium and Radioactive Waste Program Description. Groundwater monitoring of the mining and milling of uranium ores and the disposal of radioactive substances, including any low-level radioactive wastes or naturally occurring radioactive materials, is regulated by a radioactive material licensing program. Currently, no low-level radioactive waste or naturally occurring radioactive material disposal sites are licensed in the state of Texas. The licensing program is administered by the Underground Injection Control, Uranium, and Radioactive Waste Section of IHW. Jurisdiction over disposal activities was transferred from the Texas Department of Health, Bureau of Radiation Control, to the TNRCC on March 1, 1992. Authority over source material (uranium) recovery and processing was transferred to the TNRCC on September 1, 1993. The program is overseen by the U.S. Nuclear Regulatory Commission. Because of prior contractual agreements between the state of Texas and the U.S. Department of Energy, oversight authority for the Falls City uranium mill tailings disposal project was not transferred to the TNRCC and remains with the Texas Department of Health, Bureau of Radiation Control.

Groundwater protection standards applicable to facilities that manage uranium or thorium byproduct materials were promulgated by the U.S. Environmental Protection Agency (EPA) in October 1983 (Subparts D and E of 40 CFR Part 192). The 40 CFR Part 192 requirements, which became effective in December 1983 for U.S. Nuclear Regulatory Commission (NRC) and Agreement State licensees and license applicants, imposed by reference many groundwater protection provisions of the Resource Conservation and Recovery Act (RCRA) program under the Solid Waste Disposal Act. The NRC amended 10 CFR Part 40, Appendix A to conform to the standards promulgated by the EPA in November 1987. As an Agreement State, Texas adopted similar rules in Texas Regulations for Control of Radiation Part 43, "Licensing of Uranium Recovery Facilities." These rules became effective on April 1, 1990.

Underground Injection Control Program Description. IHW's Underground Injection Control (UIC) program, administered under the authority of the federal Safe Drinking Water Act, regulates Class III injection wells which are used to inject solutions underground in order to produce minerals. Since the producible minerals are found in an underground source of drinking water as defined by EPA, an Aquifer Exemption is necessary in order to allow injection.

Therefore, as an essential part of the UIC program, monitoring of groundwater is required before, during, and after mining occurs at a Class III injection well project.

Since 1975, when the first Class III injection well permit was issued, 34 sites have been permitted for uranium mining, six for Frasch sulfur mining, and three for sodium sulfate mining.

Groundwater monitoring varies for each of the three types of mining. The three sites which mined for sodium sulfate are currently being plugged because of unfavorable economic conditions. Only two of the original six Frasch sulfur sites are currently in operation and they are being plugged for closure. Off-site contamination from these sulfur sites is highly unlikely since sulfur must be super-heated to a liquid state in order for it to flow. Any movement away from the mine area would cool and harden the sulfur. By far, the most extensive groundwater monitoring is involved in the uranium program.

Groundwater samples must be analyzed prior to any injection into a Class III well at a uranium mining site in order to obtain background or pre-mining values. In many cases, the natural background values for these last two parameters will exceed EPA drinking water standards because of the existence of the ore body itself. During the mining phase of the project, the mining companies are required to submit quarterly monitoring reports for review and approval. The reports contain groundwater analyses from within the zone being mined as well as groundwater from aquifers overlying and underlying the mined zone. Analyses include conductivity, uranium, sulfate or chloride, and in some cases, ammonia. These control parameters are used to detect movements of mining fluids, or excursions, out of the mine area and into the monitor wells. If an excursion is detected, additional monitoring is required and steps must be taken by the company to control the mining fluid plume. A company's failure to conduct additional monitoring and control the plume is a violation of the permit, which will result in appropriate enforcement action by the TNRCC.

Once mining is completed, the affected groundwater must be restored to levels consistent with baseline values and with previous groundwater use. Once restoration is completed, a six-month stability period must take place before the area is declared restored and the wells are plugged. To insure the aquifer is restored to levels approved by the Commission, groundwater samples are taken for verification every other month by the Commission and the company to be analyzed in separate labs. At any time during the life of the project, water samples may be taken by Commission officials, or water samples taken by the company may be split with field inspectors for verification of sampling procedures, techniques, and results.

In addition, IHW's UIC program regulates Class I injection wells. Class I injection wells are used to inject treated municipal wastewater and hazardous or nonhazardous liquid industrial waste below the lowermost underground source of drinking water (USDW). There are approximately 120 Class I injection wells permitted and operating in Texas. Approximately one-half of the wells are permitted for hazardous waste, and the other half are permitted to inject only nonhazardous waste. Likewise, 110 of the Class I injection wells are for disposal of on-site generated waste, and ten wells are for commercial disposal of off-site generated waste.

The disposal of most hazardous wastes in Class I injection wells is prohibited by Land Disposal Restriction (LDR) regulations unless; 1) it can be demonstrated that the waste no longer is hazardous when it leaves the injection zone, 2) the waste will not leave the injection zone for at least 10,000 years, or 3) the waste is treated to meet or exceed LDR standards. Most Class I hazardous injection wells have been exempted from LDR by EPA after demonstrating 1) or 2), above.

The basic design objectives of Class I injection wells are to keep waste confined to injection zones and permanently isolated from drinking water. The required design of Class I injection wells necessitates use of multiple protective barriers of steel or fiberglass well casings, and casing cements, together with continuous monitoring of the well for development of any leaks, and annual monitoring of the reservoir, to assure separation of injected wastes from the lowermost USDW. Class I injection wells in Texas average approximately 12 inches in diameter and, on average, are approximately 5,000 feet deep. The wells are required to have surface casing below the lowermost USDW, regardless of the depth.

Applications for Class I injection wells must demonstrate that the location is geologically suitable and that the injection zone and confining zone are free of transmissive faults, fractures, and unplugged abandoned wells which could act as conduits for leakage of waste from the injection zone. In addition, reviews of well constructions/pluggings, as well as pressure buildup, are conducted annually. A thorough re-evaluation is also made at the time of permit renewal, before a recommendation for renewal is made. Also, all wells are required to have continuous monitoring of the annulus to detect leaks. Such monitoring provides a continuous indication of mechanical integrity of the well. In a few cases, the Commission has required injection zone pressure monitor wells.

Status of Groundwater Monitoring Programs. The IHW monitoring programs rely upon over 750 operators or responsible parties to correctly sample, analyze, interpret, and report the significance of groundwater quality at their facilities. TNRCC inspectors and staff check the compliance status of operators annually and perform periodic in-depth reviews, including agency sampling of monitor wells, for all RCRA regulated facilities. Similar actions are performed for non-RCRA sites as the situation dictates. TNRCC analyses are compared to the facility's reported results, sampling procedure, data quality, and interpretations in order to determine the validity of the self-reported data.

Seventeen facilities are included in the radioactive materials licensing program of the TNRCC. Groundwater monitoring is conducted by the TNRCC at ten of these facilities, while the others (the in-situ uranium facilities) are monitored for groundwater quality through the self-reporting process overseen by the TNRCC. In addition to required licensee monitoring at uranium mining or milling facilities, the TNRCC monitors groundwater on a quarterly basis at buried radioactive waste sites. Groundwater monitoring on a case-by-case basis may also be done on request or in response to pending licensing actions.

The Class III Underground Injection Control program currently includes three sodium sulfate, two sulfur, and 18 uranium facilities. Each uranium mine site contains one to eight production areas for a total of 51 uranium production areas. There are approximately 1,100 wells sampled under the Class III Underground Injection Control program with approximately 4,000 samples taken each year. All of these areas are subject to groundwater monitoring.

Status of Groundwater Contamination. The Industrial and Hazardous Waste Division has a total of 201 confirmed groundwater contamination cases. All IHW cases are listed by county in Table 1 under the division heading "IHW." Thirteen new cases were added in 1996. One case was dropped (activity status code "6") from the 1995 listing. One IHW case required notification to local officials under §5.236 of the Texas Water Code since the publication of the previous report.

Of the 201 cases, IHW's radioactive licensing program has confirmed only one case of groundwater contamination, at Chevron Resources Co. in Karnes County. IHW's Class III Underground Injection Control program has no confirmed case beyond the permit facility boundaries. There is no case of contamination of drinking water supplies from IHW's Class I Underground Injection Control program. The remainder of the contamination cases are reported by IHW Permit and Corrective Action Sections.

Of the seven monitoring programs identified in the preceding narrative, only the programs monitoring releases (Program Nos. 2, 4, 5, 6, 7) are listed in the table. Programs requiring and implementing assessment of a release (Nos. 2, 4, 6) are considered in Activities Status Code 2. Programs requiring and conducting corrective action monitoring are considered in Activities Status Code 5. Because of the long-term nature of aquifer remediation programs, the following distinction was made when determining a facility's Activities Status:

Code 4 - Implement Action - includes facilities in the process of installing a corrective action system and/or performing source remediation under a specific time frame, such as one or two years;

Code 5 - Monitor Action - includes facilities that have completed short-term activities (Code 4 activities) and are now performing long-term remediation and monitoring activities for which no time frame for completion can be specified.

The remediation activity will be considered complete when the required groundwater quality standards have been achieved, as determined by the monitoring program.

Municipal Solid Waste Division

Program Description. The Municipal Solid Waste (MSW) Division regulates the collection, handling, storage, processing, and disposal of municipal solid waste in Texas under the authority of the Texas Health and Safety Code (Texas Solid Waste Disposal Act), as amended, and under federal authority of the Resource Conservation and Recovery Act (RCRA), Subtitle D, as amended. The Ground-Water Section of the MSW Division is charged with the responsibility of monitoring all activities related to the protection of groundwater from degradation by municipal solid waste landfill (MSWLF) activities. The Ground-Water Monitoring Team (GWMT) of that Section is also charged with requiring, implementing, and monitoring corrective and remedial activities associated with groundwater contamination. The Enforcement Division is responsible for enforcement orders and other actions related to groundwater contamination.

Prior to March 1, 1992, the Bureau of Solid Waste Management of the Texas Department of Health (TDH) was responsible for all regulatory activities involving municipal solid waste. On that date, Senate Bill 2 of the 72nd Legislature transferred all powers, duties, rights, and obligations of

the TDH pertaining to the treatment, handling, storage, and disposal of municipal solid waste to the Texas Water Commission which, upon merging with the Texas Air Control Board, became the Texas Natural Resource Conservation Commission (TNRCC) on September 1, 1993.

On October 9, 1991, new federal regulations under RCRA, Subtitle D promulgated revisions to the *Criteria for Classification of Solid Waste Disposal Facilities* set forth in 40 CFR part 257. These revisions were developed in response to the 1984 Hazardous and Solid Waste Amendments to RCRA. The new rules added a new part 258 which established minimum federal criteria for MSWLFs, including location restrictions, facility design and operating criteria, groundwater monitoring requirements, corrective action requirements, financial assurance requirements, and closure and post-closure care requirements. The rule established different requirements for existing and new units (e.g., existing units are not required to remove wastes in order to install liners). In addition, the final rule amended part 257 by making conforming changes that make it consistent with the new part 258.

All of the new regulations apply to owners and operators of facilities with capacities greater than 100 tons per day (TPD) that received waste on or after October 9, 1993, or those with capacities equal or less than 100 TPD that received waste on or after April 9, 1994. Owners and operators of facilities that stopped receiving waste prior to October 9, 1991, are exempt from the new regulations. Facilities that stop receiving waste between October 9, 1991, and October 9, 1993, are exempt from all parts of the regulations except those pertaining to final cover requirements.

Status of Groundwater Monitoring Programs. Prior to Subtitle D, most major municipal solid waste landfills were required by permit to install groundwater monitor wells. Some landfills that were not initially required to have monitor wells later installed them as a result of the discovery of potential groundwater contamination. Of the approximately 410 MSWLFs and transfer stations in the regulatory program, 183 have groundwater monitoring systems with an estimated total of 1,300 monitor wells as of December 31, 1996. Under the new RCRA, Subtitle D rules that went into effect October 9, 1993, all municipal solid waste landfills that receive more than 20 tons of waste per day are required to have groundwater monitoring systems, unless a demonstration can be made of no potential migration of contaminants to the water table.

MSW rules that existed prior to the new Subtitle D rules required that background groundwater samples be taken from each monitor well during each of the four calendar quarters, and that each sample be analyzed for 29 chemical parameters. Subsequent samples were taken quarterly, semi-

annually, or annually, as required by the GWMT, and were analyzed for an abbreviated number of parameters. Sites that closed prior to the October 9, 1993, or April 9, 1994, deadlines are presently following these requirements during their post-closure care periods.

The RCRA Subtitle D groundwater monitoring requirements are phased in for active landfills based on proximity to the nearest drinking water intake (including any surface water intake, domestic well, public water supply well, etc., utilized for human consumption). These requirements include the following: a thorough groundwater characterization study; an approved certification of the site's groundwater monitoring system; an approved Ground-Water Sampling and Analysis Plan (GWSAP); a modified and expanded list of analytical parameters including 47 volatile organic compounds; at least four background sampling events (depending on the statistical method(s) utilized); a semiannual sampling schedule during detection monitoring; and, statistical analysis of groundwater analytical data. An annual sampling schedule may be allowed under certain conditions.

Prior to Subtitle D rules, when groundwater analyses indicated a departure from background or historical levels, or if other evidence of possible contamination was present, the GWMT required re-sampling of existing monitor wells, often including additional analytical parameters. If further investigation indicated probable contamination, the permittee was required to initiate a remedial investigation, potentially leading to corrective action and/or remediation.

Under the Subtitle D rules, the permittee conducts background sampling as prescribed in an approved GWSAP. Upon completion of background sampling, the permittee is required to initiate statistical analysis of the groundwater analytical data and to continue performing statistical analysis of the data in subsequent detection monitoring events. If statistical analysis indicates that a statistically significant change (SSC) in constituent concentrations has occurred from background concentrations, the site must notify the TNRCC of the SSC. The facility may resample to confirm the SSC and/or demonstrate within 90 days of the notification that the SSC has occurred due to a source other than the landfill. If the demonstration is not satisfactory, the owner/operator becomes subject to the requirements of assessment monitoring, which includes analysis for an expanded list of constituents. If one or more assessment monitoring constituents are detected at statistically significant levels above the established groundwater protection standards, the owner/operator must initiate an assessment of corrective measures and characterize the nature and extent of the release. At this time, the facility will be added to the list of MSWLFs

with known groundwater contamination. This, in turn, will lead to directives for the implementation of the appropriate corrective action.

Status of Groundwater Contamination. Approximately 2,770 samples were collected from all the wells sampled in 1996. Groundwater contamination has been confirmed at the 28 MSWLF sites listed by county in Table 1 under the heading "MSW." Of those 28 sites, contamination has been found in approximately 174 samples from an estimated 68 monitor wells. Two of the 28 contamination cases are new in 1996, one of which required notification to local officials under Texas Water Code, §5.236. Three sites listed in the 1995 report were removed because the actions were completed.

By year end, confirmation of contamination or some form of remedial investigation was under way at approximately 19 sites (activity status codes 1 and 2). During 1996, corrective action and/or remediation (activity status codes 3, 4, and 5) took place at approximately seven sites. One site from the 1995 report was upgraded to "action completed" (activity status code 6).

Remedial actions are completed when the owner or operator: (a) complies with prescribed groundwater protection standards established in the rules; (b) demonstrates that concentrations of assessment constituents have not exceeded the groundwater protection standards for a period of three consecutive years using the statistical procedures and performance standards in the rules; and, (c) satisfies all actions required to complete selected remedies. Within 15 days of completion of the remedy, the owner or operator must submit to the executive director, and also place in the operating record, a certification by a qualified groundwater scientist that the remedy has been completed in compliance with the requirements of the rules.

Petroleum Storage Tank Division

Program Description. The Petroleum Storage Tank (PST) Division regulates underground and aboveground product storage tanks as authorized by the federal Solid Waste Disposal Act of 1970, as amended by the Resource Conservation and Recovery Act of 1976, and empowered by Subchapter I, Chapter 26 of the Texas Water Code. Approximately 95 percent of the regulated storage tanks contain petroleum products with the remainder containing regulated hazardous substances.

At regulated facilities where a product release has impacted groundwater, semi-annual groundwater monitoring is required in conjunction with any necessary remedial activities. In some instances, quarterly groundwater monitoring may be required by PST staff. Groundwater monitoring is required until contaminant concentrations reach acceptable levels determined by the PST staff on a site-by-site basis.

Additionally, in accordance with the underground storage tank technical standard requirements found in TNRCC rules, Title 30, Texas Administrative Code, Chapter 334, a method of product release detection is required for all underground storage tanks. Monitoring groundwater for the presence of a regulated substance is an acceptable method of release detection.

Status of Groundwater Monitoring. The PST Division regulates 62,579 facilities containing 156,485 registered underground storage tanks and 19,683 registered aboveground storage tanks. Some of the inherent problems of this regulatory program include the sheer number of regulated facilities and their corresponding wide geographical distribution throughout the state. Groundwater is monitored at these facilities when releases have been detected or as an option for release detection. New and existing facilities will require retrofitting and are subject to release detection requirements.

There are an estimated 38,549 monitor wells in place under the PST regulatory program. In 1996 the PST Division received monitoring reports from 1,664 leaking petroleum storage tank (LPST) sites which contain approximately 11,648 monitor wells. Of these, approximately 8,320 monitor wells have contamination to groundwater. During 1996, approximately 16,527 groundwater samples were collected from the 1,664 LPST sites. Approximately 11,805 of these samples showed groundwater contamination.

Status of Groundwater Contamination. To date, a total of approximately 7,131 groundwater contamination incidents have been documented by the PST Division. There have been 1,624 cases deleted due to completed action from this and previous reports. For 1996, 5,507 cases are listed by county in Table 1 under the division heading "PST." Of these, there are 13 cases which required notification to local officials under §5.236 of the Texas Water Code since the previous report's publication. There were 847 new cases of groundwater contamination identified and added in 1996. A total of 348 cases were deleted from the 1995 report of which action was completed (activity status 6) on 335 cases. The great majority of the cases involve groundwater

with documented contamination problems. A small percentage are cases where groundwater is imminently threatened.

Pollution Cleanup Division

Federal and State Superfund Program Description. In 1980 the United States Congress passed the Comprehensive Environmental Response, Compensation, and Liability Act (CERCLA), commonly known as the "Superfund" law. The purpose of the federal Superfund legislation was to protect public health and the environment from hazardous substances by authorizing federal action in response to releases into the environment from abandoned hazardous waste sites. Potentially contaminated sites referred to the Pollution Cleanup Division (PCD) by the Commission's district offices, the EPA, local government entities, and individuals are evaluated and ranked according to the degree of hazard presented to the public health and the environment. High ranking sites are referred to the EPA for placement on the National Priorities List (NPL). When sites are listed on the NPL, Commission staff petitions EPA for federal funds for planning, site investigation, feasibility studies, design work, remediation, and operation and maintenance of the site.

The Texas State Superfund Program was created in 1985 by amendment to the Texas Solid Waste Disposal Act to address those sites not eligible for funding under the Federal Superfund Program. The State Superfund Program follows the same step-by-step process, from corrective action planning to remediation, as described for the federal program. The Act requires that sites placed on the State Superfund Registry first seek funding for site cleanup from responsible parties, then federal resources, and lastly state resources.

Groundwater monitoring activities occur throughout the Superfund process, from planning through remediation. Residential and industrial wells near a potential site, in addition to existing or newly installed site monitoring wells, would typically be sampled to help determine whether a site warrants placement on the NPL. If not, the site would be evaluated for possible inclusion on the Texas State Registry of Hazardous Waste Sites for remediation under the State Superfund Program. Once placed on either the NPL or state registry, the potentially responsible parties (PRPs) are provided the opportunity to enter into an enforceable order to conduct all aspects of site investigation and remediation. If the PRPs are unwilling to enter into an enforceable order, the state proceeds with this work.

A site investigation is conducted to characterize the type and volume of contaminants at a site, the media (such as soil or groundwater) contaminated, the lateral and vertical extent of contamination, the risk the site poses to human health and the environment, and to allow the selection of a remediation technology during the feasibility study. Groundwater monitoring wells are installed during the site investigation to determine the effect, if any, a site has had or may have on local groundwater resources, and to select alternatives which could be used to solve the problems at the site. The remediation technology selected is highly site-specific but may involve actions to control the source of the contamination and/or to remove contaminants from a groundwater bearing zone. If the remedy involves the pumping and treatment of contaminated groundwater, additional monitoring wells are generally installed and hydrogeologic data collected during the remediation. In addition, after the remediation is complete, groundwater monitoring may occur as a part of the operation and maintenance phase for up to 30 years.

Voluntary Cleanup Program Description. The Voluntary Cleanup Program was created by amendment to the Texas Solid Waste Disposal Act and became effective on September 1, 1995. The purpose of the Texas Voluntary Cleanup Program is to provide a streamlined, incentive-based process for persons to pursue cleanup of contaminated properties. The Voluntary Cleanup Law provides the TNRCC's administrative and technical requirements and conditions necessary for persons to voluntarily cleanup sites within this program. The following attributes of the Law encourage lenders, developers, and prospective purchasers to clean up abandoned or under-utilized properties: non-binding voluntary cleanup agreements with the TNRCC, agreement by the TNRCC not to pursue enforcement action on sites which are being voluntarily remediated, and a release to non-responsible parties from liability to the State of Texas for cleanup of existing contamination in areas covered by the Certificate of Completion.

Similar to the State Superfund Program, sites are investigated to determine if groundwater impacts have occurred. If groundwater contamination is verified, then the persons conducting the voluntary cleanup propose response actions to address the contamination. The TNRCC assesses their proposal to insure that the proposed remedy is capable of achieving the goals of the groundwater cleanup.

Status of Groundwater Monitoring Programs. All NPL sites in Texas and sites proposed or listed on the State Superfund registry would be subject to the groundwater monitoring program described above. The details and extent of the groundwater monitoring at each site are, however, highly variable. For example, during the site investigation at the Pesses Chemical NPL site, a

boring to 100 feet did not encounter a groundwater bearing unit. As a result, monitoring wells were not installed. In contrast, at the Odessa Chromium II NPL site, over 400 wells were identified during the water well inventory, and over 300 wells were sampled for hexavalent chromium. A total of 21 monitor wells were installed during a site investigation with additional wells installed during the remedial design. Additionally, groundwater recovery wells and a water treatment system were installed during active restoration of the aquifer.

Status of Groundwater Contamination Cases. There is evidence that at least 26 NPL sites and 18 State Superfund sites in Texas have contaminated groundwater. Many of the State Superfund sites are in the investigation stage and the impact on groundwater is uncertain. Groundwater contamination has been documented at approximately 40 additional sites which have not been selected for either the NPL or the state registry. The PCD has been notified of groundwater contamination at some of these sites through the spill notification requirements of Texas Water Code, §26.039(b).

The Pollution Cleanup Division has a total of 220 groundwater contamination case descriptions listed by county in Table 1. None of the Division's cases required notification to local officials under §5.236 of the Texas Water Code in 1996. There are 91 Superfund Program cases listed under the division heading "PCD/SUP." No cases were added or deleted from the 1996 Superfund Program listing. There are 129 Voluntary Cleanup Program cases listed under the division heading "PCD/VC." There were 96 new cases added in the Voluntary Cleanup Program in 1996. Action was completed (activity status code "6") on one Voluntary Cleanup Program case in 1996.

Water Planning and Assessment Division

Program Description. The Water Planning and Assessment (WPA) Division is responsible for providing scientific leadership and technical support to promote effective and coordinated management of the water resources within the state. The WPA Division is responsible for coordinating all water quality planning in the state to meet the requirements set out in the Texas Water Code and the federal Clean Water Act. The Division is responsible for: determining the appropriate standards of protection to be applied to the surface waters of the state; assessing the extent to which those standards are met on a watershed or estuary basis through monitoring, modeling, and data evaluation; evaluating permits to ensure that they afford an acceptable level of

environmental protection; and preventing and reducing surface and groundwater pollution through development and implementation of management plans. These objectives are achieved through cooperation with citizens, local planning agencies and districts, municipalities, industry, businesses, river authorities, other state agencies, and the U.S. Environmental Protection Agency.

The WPA Division provides technical assistance related to groundwater quality issues to all divisions within the Office of Water Resource Management and to other Offices and agencies as required. The Division conducts groundwater protection programs that emphasize both remediation and prevention of contamination through the use of best management practices. The WPA Division also provides administrative support for the Texas Groundwater Protection Committee (TGPC). The TGPC is delegated the responsibility of administering and coordinating the groundwater quality protection activities conducted by all state agencies under the authority of §26.403 of the Texas Water Code. Mandated responsibilities of the TGPC administered by the WPA Division include the development and implementation of a comprehensive state groundwater protection strategy, compiling and publishing the annual *Joint Groundwater Monitoring and Contamination Report*, publishing a biennial report to the Legislature on the TGPC's activities, and the development of the state management plan (SMP) for the prevention of pesticide contamination of groundwater.

The WPA Division provides technical expertise in the evaluation and designation of groundwater management areas and creation of groundwater districts in response to landowner petitions. As the point-of-contact for the TNRCC, the Division reviews all legislation creating groundwater conservation districts or altering groundwater conservation district law and provides technical comments as required. The Division provides technical support to groundwater districts as resources allow.

The WPA Division provides technical support to the Agriculture and Watershed Management Division during the wastewater disposal permitting process. The Division evaluates municipal and industrial wastewater treatment facilities and sludge disposal and beneficial use sites for the potential to impact groundwater. For sites with pits, ponds, ditches, or lagoons, the facility's design must meet or exceed design criteria used to prevent groundwater contamination, and if an imminent potential for such contamination still exists, special provisions are included in the permit requiring additional preventative measures or the development of groundwater monitoring facilities and operations.

Permits issued for irrigation, manure solids spreading, or sludge disposal sites contain special provisions for monitoring soils for selected parameters, controlling application rates and insuring adequate cropping practices, to prevent migration of possible contaminants to the groundwater. Information submitted in accordance with these and other permit provisions, and also Commission enforcement order requirements, are routinely reviewed and evaluated. These may include water quality sampling data, self-reported monitoring data for groundwater and soils, cropping plans, and hydrogeologic and soils assessment reports. Noncompliances are referred to the Enforcement Division/Water Section for coordination of appropriate enforcement action.

The WPA Division administers the regulation of Class V Injection Wells under the federal Safe Drinking Water Act (SDWA). Class V injection wells include miscellaneous injection wells used for the subsurface disposal of certain fluids to usable quality groundwater zones. Examples of Class V wells include drainage and agricultural drainage wells; domestic wastewater disposal wells; industrial, commercial, and utility disposal wells; aquifer storage, retrieval, and remediation wells; and heat loop wells. Possible pollutants are pesticides, fertilizers, pathogens, metals, and salts. The WPA Division conducts an ongoing inventory of Class V wells. There were 13,737 Class V wells inventoried as of November 1996. During federal Fiscal Year 1996, 99 authorizations (by letter or rule) were granted for 722 Class V wells.

Current regulations of the Railroad Commission of Texas (RCT) require that the TNRCC determine the occurrence and depth of usable-quality groundwater in conjunction with approval of various activities regulated by the RCT. These activities include underground injection of oil and gas wastes, plugging and testing of inactive wells, and exploration and production of oil, gas, and other minerals. These determinations are required in order to identify the existence of usable quality groundwater resources in relation to these underground activities and ensure that proper provisions, such as well casing intervals, are incorporated into permits and project plans to protect groundwater sources. The WPA Division provided 17,873 determinations for the RCT and the energy industry in Fiscal Year 1996.

The groundwater portion of the Texas nonpoint source (NPS) program, authorized by Section 319 of the Clean Water Act, is implemented within the WPA Division. The Division has responsibility for coordinating and updating the groundwater portions of the NPS assessment report and the NPS management plan. The assessment report identifies and categorizes potential and actual groundwater nonpoint sources in the state, identifies vulnerable aquifers (utilizing DRASTIC) that have the greatest potential of becoming contaminated from nonpoint sources, and

provides a basis for prioritizing NPS activities. The management plan identifies state agencies which have jurisdiction for pollution abatement in each category, identifies existing or proposed regulatory programs applicable to cleanup activities in each category, and identifies best management practices applicable to each category.

Through education and technology transfer, groundwater NPS public outreach projects promote pollution prevention activities across county, watershed, or multi-county areas that use a common aquifer for drinking water supplies. Through education and planning, citizens and local governments work together to help prevent pollution of the regional groundwater resource. The first step in managing NPS pollution is to identify potential sources of contamination (PSOCs). Once PSOCs are located, best management practice (BMP) methods to protect groundwater resources can be implemented. Some BMPs which may be implemented include wellhead protection for public water supply systems, TEX-A-Syst for individual or privately owned water wells, and regional aquifer protection. The regional aquifer protection process expands on the established tools of wellhead protection and begins with Commission-initiated meetings to raise public awareness and gain the cooperation of local individuals and governments.

Several watershed NPS projects were completed in Fiscal Year 1996, including efforts in Hidalgo County, recharge areas of the Edwards aquifer in central Texas, the Brazos River Basin, and the Nueces-Rio Grande Basin in south Texas. Geographic information systems (GIS) techniques were used to map areas of the basins that were vulnerable to NPS pollution. Similar regional aquifer protection projects in the Edwards and Carrizo-Wilcox aquifers have, over the past six years, resulted in the development of BMP implementation recommendations for over 320 public water supply wells.

Status of Groundwater Monitoring Programs. The WPA Division has compiled and maintains the Interagency Pesticide Database (IPD). The database contains the results of groundwater monitoring for pesticides, collected from various agencies and other entities that periodically sample groundwater. The database is part of an interagency effort of the Committee to assess groundwater impacts from the normal use of agricultural chemicals. Analyses of approximately 1,550 samples from approximately 1,350 different wells are described in the database. Data contained in the IPD indicate that 22 pesticides were detected in 35 samples from individual wells and 16 multiple well composite samples. Resampling confirmed the presence of six pesticides (2,4-D, 2,4,5-T, atrazine, diuron, heptachlor epoxide, and prometon) in 12 wells located in eight counties. Recent data additions, including a large amount of groundwater monitoring data from

the USGS National Water Quality Assessment Program, were all negative for the presence of pesticides.

The WPA Division is continuing with its initial agricultural chemical monitoring programs as outlined in the *Texas State Management Plan for Prevention of Pesticide Contamination of Ground Water* (SMP) under the Federal Insecticide, Fungicide, and Rodenticide Act (FIFRA), as amended. The monitoring represents the initial efforts at problem assessment and testing implementation for the SMP. For the past two years, these efforts have been conducted in the alluvium of the Brazos River under the direction of the Site Selection Task Force of the Agricultural Chemical Subcommittee. During 1996, 15 samplings from 14 different wells were conducted. There were no confirmed detections of atrazine or metolachlor.

The WPA Division carries out nonpoint source groundwater monitoring activities as part of the 319 (h) grant program. Data is provided to the Texas Water Development Board Ground Water Data System. In the Hidalgo Regional Aquifer Protection Program, WPA staff sampled seven shallow private wells in wellhead protection areas near several public water supply wells. No hydrocarbons, pesticides, or other priority NPS pollutants were found in these wells. Several wells had high total dissolved solids values, a somewhat common condition in Hidalgo County. Extensive data collection efforts concentrated on shallow wells that had been previously sampled by the Texas Water Development Board within the wellhead protection areas.

Status of Groundwater Contamination. Cases of confirmed groundwater contamination which may not fall under the jurisdiction of an individual division or agency are tracked by the WPA Division. These cases include contamination which has not been directly linked to a singular activity or source; historic enforcement cases where groundwater contamination is known to exist, but where no further regulatory action is required by law, rule, or order; cases which exist that are outside of current regulatory scope; and, cases which are confirmed in the Interagency Pesticide Database that do not require regulatory action.

The Water Planning and Assessment Division has total of 46 groundwater contamination cases listed in Table 1. The Division listed 19 cases in the 1995 report, none of which were dropped in 1996. Twenty-seven cases were transferred to the WPA Division in 1996: 26 from the Texas Department of Agriculture and one from the Enforcement Division. The cases are listed by county under the division heading "WPA." None of the Division's cases required notification to local officials in 1996 under §5.236 of the Texas Water Code.

The Texas Department of Agriculture (TDA) transferred 61 groundwater contamination cases (water wells) to the TNRCC in 1996. The cases were documented by TDA during 1987, 1988, and 1990 pesticide monitoring programs. No violations of the Texas Agriculture Code were found and no further action was required by TDA on these cases. TDA reported (as listed in the 1995 report) these cases as 75 detections of individual pesticides or arsenic.

Upon evaluation of the data, the WPA Division determined to retain 47 of the 61 cases in its listing for tracking and possible further investigation. Six of the 47 retained cases have been resampled with contaminated confirmed in the Interagency Pesticide Database. Eighteen of the 47 retained pesticide contamination cases have not been verified. The WPA Division hopes to perform verification sampling at these sites as resources allow. Twenty-three arsenic contamination cases in the Knott area of Howard and Martin Counties have been retained as two cases (13 wells in Howard County and 10 wells in Martin County). These arsenic contamination cases have been attributed to point sources (from cotton gins, gin waste, gin trash, hull pits, soil amendments, use of hulls for well insulation, etc.) in the Knott area.

Fourteen of the transferred arsenic contamination cases (from the TDA) were dropped from the report. The TDA and the Texas Water Development Board (TWDB) co-sampled the wells for arsenic using different sample preparation procedures. Samples collected by the TWDB were filtered to remove sediment prior to acidification. Samples collected by the TDA were not filtered prior to acidification. As a result, the TDA arsenic analyses (indicating high levels) represented a total concentration, while the TWDB arsenic analyses (indicating significantly lower levels) represented a dissolved concentration. In reviewing the data, the WPA Division concluded that, in these cases, arsenic is not occurring as a dissolved constituent in the groundwater, but may be attached to the aquifer matrix. Arsenic detected by the TDA was leached from sediment into the sample when it was acidified.

In addition, the WPA Division provided groundwater protection recommendations in 1996 to the Compliance Support Division of the TNRCC and the Railroad Commission of Texas. The recommendations regarded two areas with groundwater contamination under the Railroad Commission's jurisdiction. Recommendations were made regarding water well construction standards for the Dyersdale field area in Harris County. Recommendations are currently under consideration regarding an old gas well blowout area in Wharton County.

Water Utilities Division

Program Description. The Public Drinking Water Section of the Water Utilities Division regulates the microbiological and chemical quality of public drinking water, and the construction and operation of public water supply systems, under the authority of Chapter 341, Subchapter C of the Texas Health and Safety Code. To accomplish this task, the Texas Natural Resource Conservation Commission (TNRCC) has promulgated *Rules and Regulations for Public Water Systems* (30 TAC §290.38-§290.47) and *Drinking Water Standards Governing Drinking Water Quality and Reporting Requirements* (30 TAC §290.101-§290.120). The U.S. Environmental Protection Agency (USEPA) has also granted the TNRCC primacy for enforcing the National Primary and Secondary Drinking Water Regulations in Texas. These federal regulations were promulgated by the USEPA under the authority of the Safe Drinking Water Act as amended in 1986. Additional amendments occurred in 1991 and 1996.

Status of Groundwater Monitoring Programs. Most chemical and microbiological monitoring of public drinking water are performed on water after it has been treated by the public water supply system. Monitoring of untreated groundwater is conducted when a new public water supply well is constructed, where groundwater is highly vulnerable to microbiological contamination, or when chemical contamination is traced back to its source.

Treated drinking water is sampled at the entry point of new treated water to the drinking water distribution system, or at a tap in the distribution system. For many entry point and distribution system samples, the water analyzed is a blend of water from more than one public water supply well or underground spring. More than 12,669 samples of treated drinking water were collected for chemical analysis in 1996.

The Water Utilities Division monitors 6,820 public water supply systems in its regulatory program. Of these public water systems, 5,225 use groundwater as a primary or secondary source of drinking water. The 5,225 systems have 7,734 entry points supplying groundwater from 11,742 public water supply wells, 13 underground springs, and two infiltration galleries.

Currently, all chemical analyses under this program are performed by the Texas Department of Health Bureau of Laboratories or the Lower Colorado River Authority Laboratory. Microbiological analyses are conducted by the Texas Department of Health Bureau of Laboratories and by 83 city or county health department laboratories.

Status of Groundwater Contamination. The first three-year, standardized chemical monitoring period for public drinking water ended on December 31, 1995. During this period, samples for inorganic and volatile organic chemical analysis were taken from all community and non-transient, non-community public water supply systems. Non-transient, non-community water systems are those utilities that regularly provide drinking water to at least 25 of the same persons at least six months out of the year (e.g., schools, prisons, factories). The first year of the second three-year period was 1996. During 1996 all systems serving more than 3,300 people were scheduled for sampling.

Twenty four cases were listed in Table 1 of the 1995 report. During 1996, public water supply systems had a total of 622 detections of chemical contaminants. After confirmation sampling was completed, the water in one groundwater systems was found to exceed one or more Maximum Contaminant Levels. Table 1 now lists 24 cases under the header "WUD," of which one has been added since the 1995 report. The new case did not require notification to local officials under §5.236 of the Texas Water Code. No further action was required on one case listed in the 1995 report (1690014) which was dropped from the 1996 table.

Texas Water Development Board

Program Description. The Texas Water Development Board (TWDB) conducts an active groundwater resource assessment program. Boundaries and various characteristics for all of the state's major and minor aquifers have been identified and include water availability, recharge, and other geologic information. In addition, major entities using groundwater have been identified within each river basin together with the aquifer(s) being utilized, the quality of water being developed, and the quantity of water needed for a 50-year planning period. To accomplish this, the Board collects data on the state's aquifers which include the occurrence, availability, quality, and quantity of groundwater present and the current and projected demands on groundwater resources. This is done through the statewide groundwater level measurement program, groundwater quality sampling program, and groundwater studies.

The purpose of the groundwater quality sampling program is to monitor changes, if any, in the quality of groundwater over time and establish, as accurately as possible, the baseline quality of groundwater occurring naturally in the state's aquifers. The groundwater quality monitoring program is accomplished in accordance with procedures established in the Board's *Field Manual for Ground Water Sampling*, in supplemental samples analyzed on Hach instruments, and by obtaining data collected by other entities such as the groundwater conservation districts, U.S. Geological Survey, and other State/Federal Agencies.

Collected data are processed and stored, by state well number, in the Board's groundwater database. Indicators of sample reliability, collecting entity, and analytical laboratory are also stored along with sample results. Since wells are identified with latitude and longitude, GIS systems can spatially present water-quality data throughout the state. Also, the program allows eligible entities to purchase water-quality lab equipment through Agricultural Conservation grants funded by the TWDB. Selected constituents reported by grant recipients are also included in the database.

Status of Groundwater Monitoring Programs. The TWDB sampled approximately 890 sites in 1996. These sites, along with 115 additional chemical analyses obtained from cooperative entities, comprise the ambient groundwater quality sampling program. As data are obtained from cooperators, the actual number of analytical results obtained from sites sampled in 1996 will be substantially greater. Water-quality data collected under this program are entered into the TWDB

groundwater database and filed in the Board's Located Well Data fileroom. These sites all have accurate latitude and longitude data for use with GIS equipment. Figure 7 indicates the number of results conducted in 1996 (838 sites sampled by TWDB staff and analyzed by LCRA lab) that exceeded the MCLs for selected constituents. In addition to the constituents listed in Figure 7, samples are analyzed for the major cations, alkalinity, ammonia-N, Keldahl-N, silica, strontium, and eight additional trace elements.

The TWDB completed sampling of the Ogallala, Edwards-Trinity (High Plains), Rita Blanca, Ellenburger-San Saba, Hickory, and Marble Falls aquifers in 1996. An attempt to complete the Blaine, Seymour, Gulf Coast, and Marathon aquifers will be made in 1997.

The TWDB is not a regulatory agency and has no groundwater protection regulatory programs. Consequently, the TWDB does not have regulatory jurisdiction over contamination cases detected by the agency. Any detection of significant contamination is referred to the proper regulatory agency. The accompanying map (Figure 8) shows the location of the 838 sites sampled in 1996.

Figure 7. Texas Water Development Board Results of Analyses - 1996

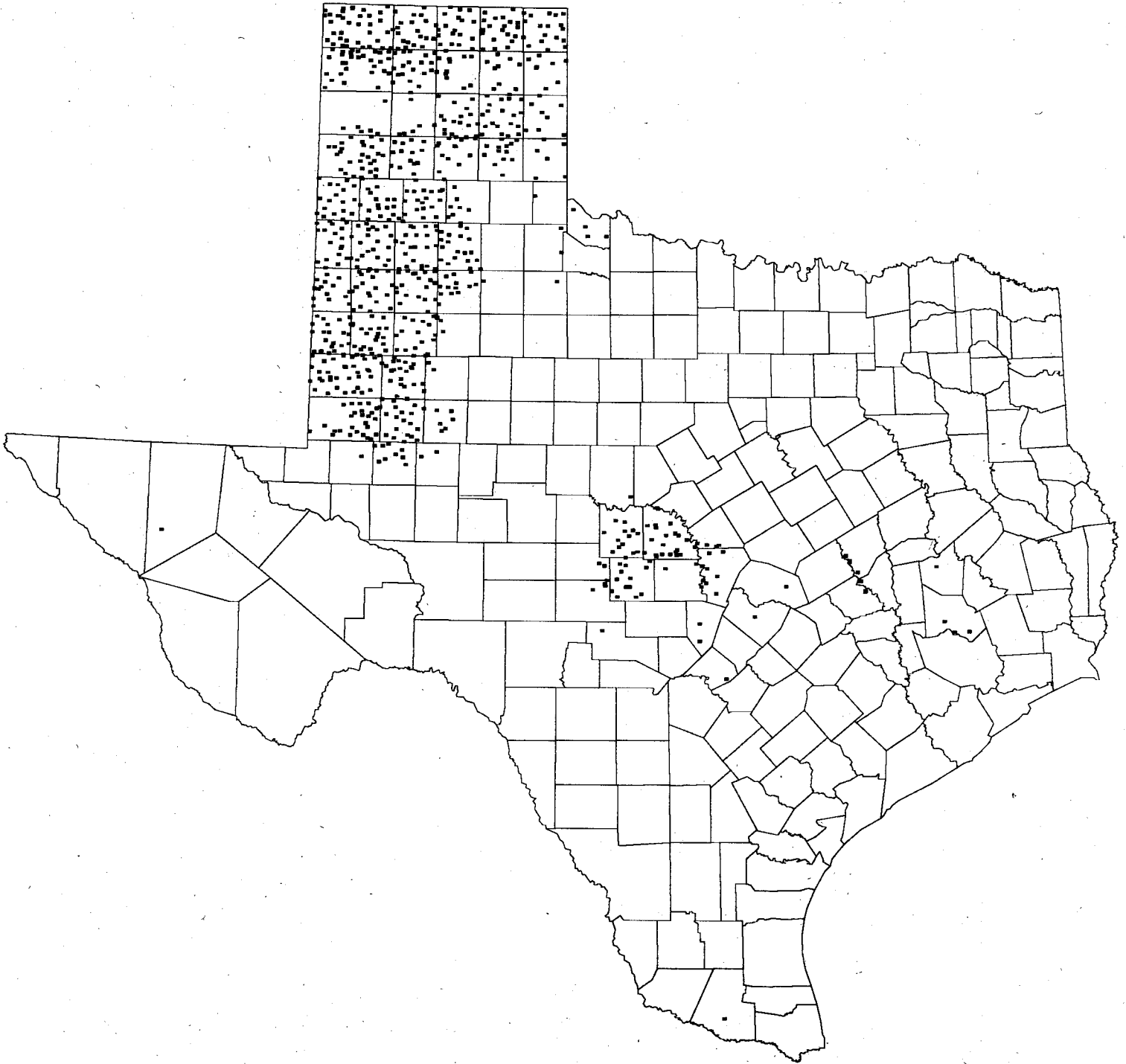
Water samples collected by the TWDB (838) and analyzed by the LCRA laboratory in 1996 showing the number of concentrations greater than the Maximum Contaminant Level (MCL).			
Category	Constituent	MCL	Number greater than MCL
Primary	Antimony	6 uG/L	0
	Arsenic	50 uG/L	12
	Barium	2 MG/L	0
	Beryllium	4 uG/L	0
	Cadmium	5 uG/L	0
	Chromium	100 uG/L	0
	Fluoride	4 MG/L	129
	Lead	5 uG/L	3
	Mercury	2 uG/L	0
	Nickel	100 uG/L	17
	NO _x + NO _x (N)	10 MG/L	63
	Selenium	50 uG/L	70
	Thallium	2 uG/L	0
Secondary	Chloride	300 MG/L	98
	Copper	1 MG/L	0
	Fluoride *	2 MG/L	236
	Iron	0.3 MG/L	34
	Manganese	50 uG/L	30
	pH	7.0	58
	Sulfate	300 MG/L	121
	Dissolved Solids	1000 MG/L	157
	Zinc	5 MG/L	0
Radioactivity	Gross Alpha **	15 pCi/L	21
	Gross Beta **	50 pCi/L	7

* Greater than 2.0 mg/L to 4.0 mg/L.

** Radioactivity determined for only 75 samples from Central Texas aquifers.

Of the 838 water analyses, 58% had at least one constituent over drinking water standards.

Figure 8. Texas Water Development Board
Sampling Locations -1996



Railroad Commission of Texas

Oil and Gas Division

Class II Underground Injection Control Program Description. The Railroad Commission of Texas (RCT) regulates the disposal of oil and gas wastes by injection (Statewide Rule 9), the injection of fluid for enhanced oil recovery (Statewide Rule 46), and the underground storage of hydrocarbons (Statewide Rules 95, 96, and 97). In 1996, the inventory of active wells in these categories was 53,040. The RCT's Underground Injection Control Program for these categories of wells (Class II) is administered under authority issued by EPA under the Safe Drinking Water Act. The focus of the program is the protection of underground sources of drinking water. Class II wells must meet permitting standards and be tested and monitored to demonstrate mechanical integrity.

Class III Brine Mining Injection Well Program Description. Brine mining injection wells (Class III) are typical of solution mining wells. Temporary permitting procedures are in effect to regulate brine mining operations. EPA approval of the RCT Class III Brine Mining Injection Well Program is pending. Upon approval, Statewide Rule 81 will require the wells to be permitted, will set the standards and procedures for permit issuance, and will set forth standard permit provisions.

Currently, 76 brine mining injection facilities are operating in Texas. Of these 76 facilities, 71 are required to monitor groundwater quality and submit groundwater monitoring reports using 80 total wells for sampling. Operators are required to install a monitoring well approximately 150 feet down hydraulic gradient from the brine mining injection well. The monitoring well must be completed in the water-bearing formation from which representative water samples can be easily retrieved. Samples are collected and analyzed for electrical conductance monthly, and the results submitted to the RCT quarterly. If results exceed the established background level for electrical conductance, monitor samples must be taken twice a week and investigative and corrective actions must be initiated.

Two brine mining injection facilities are conducting sampling on a twice a month basis. The sampling frequency was lowered because of relatively low and consistent conductivity values. The operators of the facilities have performed successful mechanical integrity tests on these brine

mining injection wells during the past year. These facilities were described in the 1991 and 1992 *Joint Groundwater Monitoring and Contamination Reports*.

Statewide Rule 8 Water Protection Program Description. Through Statewide Rule 8 Water Protection Program, the RCT regulates the surface storage and disposal of oil and gas wastes and brine retention facilities associated with brine mining and underground hydrocarbon storage. Rule 8 requires permits for pits and disposal methods that are not specifically authorized by the rule. There are currently 50 land farming facilities permitted for disposal of oil and gas waste and 5,105 pits permitted for storage or disposal of oil and gas wastes or retention of brine. Of the 5,105 permits, approximately 43 percent authorize pits to be used for short-term storage (48 to 72 hours) of produced water during emergency situations. The remaining permits are for various categories of pits, including saltwater disposal pits, collecting pits, skimming pits, brine pits, brine mining pits, and drilling fluid and gas plant evaporation/retention pits. Many of the pit permits require liners and leak detection systems. Rule 8 permits may also contain groundwater monitoring requirements in certain circumstances. The RCT monitors 99 wells associated with 56 disposal sites regulated under Rule 8. No monitoring wells were determined to be affected by contamination in 1996.

The RCT also responds to citizen complaints regarding alleged groundwater contamination or alleged unauthorized activities that may endanger groundwater. Commission response may include investigation and sampling by the appropriate district office.

Oil-field Cleanup Program Description. Oil-field cleanup is under the jurisdiction of the RCT and is regulated by Statewide Rule 8, Statewide Rule 91, and Commission Special Orders. If groundwater contamination occurs at a site, the responsible party is required to remediate to acceptable levels. Responsible parties may volunteer remedial action or cleanup may be required by legal action. When investigation and research cannot locate a responsible party, the Site Remediation Section of the Oil and Gas Division's Environmental Services will oversee the remediation of the groundwater contamination with state funds. Monitoring wells are associated with all cases involving groundwater contamination.

Status of Groundwater Contamination. There are 72 groundwater contamination cases, listed by county, in Table 2 under the heading "RCT." The 72 cases are located in 49 counties. There are 18 new cases under RCT regulation which have been added to the report in 1996. Activities were completed on 10 cases which were dropped from the 1995 report. Two cases were referred

from other agencies, and the rest of the new cases were due to self-reporting, complaints, and routine investigations. For the 1996 report, the enforcement status has changed in 11 cases from the 1995 report.

Surface Mining and Reclamation Division

Program Description. The Surface Mining and Reclamation Division of the Railroad Commission of Texas (RCT) is authorized to enforce state laws and regulations consistent with the Texas Surface Coal Mining and Reclamation Act and the Texas Uranium Surface Mining and Reclamation Act. As part of the groundwater information required in the regulations, determination of the quality of subsurface water includes the analysis of common inorganic groundwater constituents plus certain trace metals. Monitoring plans for pre-mining, mining, and post-mining conditions are required, normally on a three-month basis, in order to track variations in water-quality parameters.

Lignite coal is presently being mined by 11 different companies at 25 permitted sites; two sites are under reclamation operations. All uranium activities consist of the reclamation operations at four sites under three different companies. Groundwater monitoring, both sampling for water-quality analysis and measurement of water level, is required for one year on a quarterly basis for the baseline information that is submitted with the initial permit application. In addition, the mining companies are required to submit plans for quarterly groundwater monitoring during mining and post-mining reclamation activities for RCT review and approval. Monitoring is done by or on behalf of the mining companies, who are required to submit the analytical results to the RCT on a periodic basis. The baseline quarterly samples include the following parameters for chemical analysis, in milligrams per liter:

Calcium	Bicarbonate
Magnesium	Carbonate
Sodium	Sulphate
Potassium	Chloride
Iron (Total and Dissolved)	Fluoride
Manganese (Total & Dissolved)	Nitrate, as Nitrogen
Total Dissolved Solids	

An annual sample is analyzed for the following trace metals, in milligrams per liter:

Aluminum	Chromium	Molybdenum	Cadmium
Arsenic	Copper	Zinc	Mercury
Boron	Lead	Selenium	

Continued quarterly samples during the entire permit period (mining and reclamation) include the chemical analysis of at least the following parameters:

Sulfate	Bicarbonate
Chloride	Iron (Total & Dissolved)
Total Dissolved Solids	Manganese (Total & Dissolved)

Monitoring by RCT is usually conducted only during investigations for some specific reason, such as contamination complaints. Chemical and physical analysis of samples collected by the RCT field enforcement personnel is normally completed at the RCT laboratory in Austin. A few contamination complaints are investigated annually by RCT field personnel. To date, none have been verified as confirmed contamination cases.

Status of Groundwater Monitoring Programs. All the above mining facilities, including those under reclamation operations, are subject to groundwater monitoring. It is estimated that about 430 wells are being sampled four times per year (approximately 1,700 samples). To date, results of the sampling program do not indicate any contamination that is attributable to the mining and reclamation activities has occurred.

Various commercial laboratories perform chemical analyses for the mining companies. In addition, the Railroad Commission has no control over the actual sampling and sample preparation procedures, except recommendation of various accepted procedures (EPA, USGS, etc.). Therefore, RCT has no direct control over the quality of the chemical analyses reported by the companies. Methods for evaluating the results of chemical analyses (ionic balance) are being exercised by the mining companies and RCT.

Status of Groundwater Contamination. There have been no confirmed contamination cases in the Surface Mining Program. Groundwater impacts related to the initial and current mining activities are almost totally associated with aquifer-head drawdowns and declines. It may take

years to decades for the spoils areas to become resaturated and the groundwater contributions from the spoils areas to start affecting adjacent aquifers and stream baseflow. At that time, the preventive nature of the RCT permitting and enforcement activities should minimize the type of groundwater contamination expected from the spoils areas.

Texas Department of Health

Bureau of Radiation Control Program Description. The Texas Department of Health (TDH), Bureau of Radiation Control (BRC), regulates radioactive materials in Texas under the authority of the Atomic Energy Act of 1954 as amended. In the past, the BRC also regulated uranium recovery and radioactive waste disposal. As of September 1, 1993, upon the creation of the Texas Natural Resource Conservation Commission (TNRCC), all regulation of these activities transferred to that agency.

Status of Groundwater Monitoring Programs. The BRC monitors groundwater for radionuclides on a routine basis at one facilities in Texas - the University of Texas System Interim Storage site. Intermittently the BRC will sample groundwater as a result of an incident, complaint, or situation which leads the BRC to believe there may be groundwater contamination.

Status of Groundwater Contamination. To date, groundwater which the BRC currently monitors has not been found to be contaminated with radionuclides.

Texas Department of Agriculture

Program Description. The Texas Department of Agriculture (TDA) has lead authority for pesticide regulation in Texas. The TDA recognizes certain pesticides as potential groundwater contaminants and has a primary responsibility in preventing unreasonable risk to human health and the environment from the use of pesticides. The agency conducts a variety of activities designed in part or entirely to reduce the potential of groundwater contamination by pesticides:

- ▶ *Product Registration:* All pesticide products sold and used in Texas must be registered with the TDA. This process ensures these products have met all USEPA requirements for use.
- ▶ *Pesticide Label Compliance and Enforcement:* The agency has responsibility and authority under the Texas Agricultural Code to enforce pesticide labels, which include directions and precautions that directly or indirectly reduce the potential of groundwater contamination.
- ▶ *Pesticide Applicator Training:* All prospective users of restricted-use or state-limited-use pesticides are required to obtain an applicator's license. This process includes training in the proper and legal use of pesticides, applicator testing, and continuing education.
- ▶ *Risk Assessment:* The TDA maintains a program to assess the potential impacts of agricultural chemicals on human health and the environment, including groundwater quality. Pesticide related water quality issues are directed by this program.
- ▶ *State Management Plan for Prevention of Pesticide Contamination of Ground Water (SMP):* The TDA serves as chair of the SMP Task Force, under the authority of the Texas Groundwater Protection Committee, which is charged with the responsibility to develop the generic and pesticide-specific SMPs for Texas.

These activities are conducted in order to ensure compliance with federal and state laws and regulations relating to the use of pesticides and the protection of groundwater resources. In addition, the TDA also provides support and assistance in all state environmental projects where agricultural pesticides use and regulation are of concern.

Status of Groundwater Monitoring Programs. The TDA does not routinely conduct groundwater monitoring for pesticides. The agency relies on monitoring data generated by the Texas Natural Resource Conservation Commission and Texas Water Development Board to identify sites of concern. In addition, monitoring data of federal, local, and private entities are also evaluated when available. At that point, the TDA may address the situation through any or all of its regulatory activities as well as coordinate prevention efforts with other government, educational, and/or private entities.

Status of Groundwater Contamination. Seventy-five cases of groundwater contamination were documented by the Texas Department of Agriculture during the 1987 and 1988, and 1990 groundwater monitoring surveys. Results of the 1987 and 1988 studies are reported in *Testing for Pesticide Residues in Texas Well Water* (TDA, 1989), and the 1990 results are presented in the 1990 -- 1995 Joint Groundwater Monitoring and Contamination Reports. No violations of the Texas Agricultural Code were found in any of the 75 cases, and no further action is required by the TDA. The cases have been referred to the TNRCC for possible action under the Texas Water Code.

Texas State Soil and Water Conservation Board

Program Description. The Texas State Soil and Water Conservation Board was created by House Bill 20, Acts of the 46th Legislature in 1939. The State Soil and Water Conservation Board is charged with the overall responsibility for administering and coordinating the state's soil and water conservation program with the state's soil and water conservation districts. Title 7, Chapter 201 and 203 of the Agriculture Code of Texas contain the provisions of law pertaining to soil and water conservation. The State Soil and Water Conservation Board is named as the agency responsible for implementing the constitutional provisions and state laws relating to the conservation and protection of soil resources. Section 201.026 designates the State Soil and Water Conservation Board as the lead agency relating to abating agricultural and silvicultural nonpoint source pollution. Pursuant to statutory authority, the State Soil and Water Conservation Board represents the state before EPA on all matters pertaining to agricultural and silvicultural nonpoint source pollution.

The Board has a continuing assessment component of its management program designed to assess the impact of agricultural nonpoint sources on water quality, including groundwater, within available resources. The Board has the authority to establish a water quality management plan program in areas identified as having, or having the potential, to develop agricultural or silvicultural nonpoint source water quality problems. The program provides, through local soil and water conservation districts, for the development, supervision, and monitoring of individual water quality management plans for agricultural and silvicultural lands. Such plans may involve the implementation of best management practices, education and technical and financial assistance commensurate with the problem or potential problem. The Board will work with local soil and water conservation districts, within available resources, to utilize a water quality management plan program in areas where a chemical from agricultural or silvicultural sources is identified as a nonpoint source groundwater contaminant. This program will provide technical and possible financial incentive to individual agricultural or silvicultural activities for the development and implementation of site specific water quality management plans that abate nonpoint source pollution. Each plan must be developed, maintained and implemented under rules and criteria adopted by the Board in order for the plan to achieve and retain certified status.

The Board's nonpoint source management program also has an educational component designed to deal with all aspects of agricultural nonpoint sources of pollution including agricultural

chemicals. As part of its nonpoint source management educational component, the Board is developing and implementing an educational program primarily aimed at agricultural producers. The local soil and water conservation districts interface with individual farmers and ranchers as a vital link in the education process. A significant part of the educational component can and will be geared to informing the public in general about nonpoint source management in Texas.

As currently defined, misuse or accidents involving agricultural chemicals are considered point source pollution. The Board has no statutory authority in the area of point source pollution. Therefore, the Board will use its resources to educate and encourage farmers and ranchers in the importance of proper use of agricultural chemicals. In instances of point source agricultural chemical pollution, such as misuse or accidents or instances where it appears that label modifications are needed, the Board cooperates with the agency having regulatory authority. Provisions for referring to the Texas Department of Agriculture cases of suspected chemical misuse, as well as provisions of seeking label modifications where deemed necessary, have been conducted since 1977.

The Board conducts regularly scheduled meetings which are open to the public. All business of the Board is conducted in a manner consistent with the Open Meetings Act. The Board has conducted joint public meetings with the TNRCC to obtain public input into all phases of its nonpoint source management program. Additionally, the Board participates in reviewing the effectiveness of the Texas Groundwater Protection Committee's generic *Texas State Management Plan for Prevention of Pesticide Contamination of Ground Water* to determine when there are needed modifications and revisions.

Status of Groundwater Monitoring Programs. No groundwater monitoring projects were reported by the Texas State Soil and Water Conservation Board for 1996. The Board continues to participate with the Agricultural Chemicals Subcommittee of the Texas Groundwater Protection Committee in the development of a site-specific monitoring plan for atrazine.

Texas Alliance of Groundwater Districts

Program Description (General). The Texas Alliance of Groundwater Districts (TAGD), formerly the Texas Groundwater Conservation Districts Association, was formed on May 12, 1988. Its membership is restricted to Groundwater Conservation Districts of Texas who have the powers and duties to manage groundwater as defined in Chapter 36 of the Texas Water Code. TAGD is organized exclusively for charitable, educational, or scientific purposes within the meaning of Section 501 (c) (3) of the Internal Revenue Code. As such it can accept tax exempt donations and use these donations to educate the public to the growing need for water conservation and groundwater protection. The purpose of TAGD is to educate the public and further groundwater conservation and protection activities, and to provide a means of communication for the exchange of information between individual districts as well as the general public. The Alliance maintains contact with members of the private sector and various local, state, and federal officials and their agencies in order to obtain timely information on activities and issues relevant to groundwater districts. To date, there are 29 district members of the Texas Alliance of Groundwater Districts. A map and legend showing groundwater conservation district members of the Alliance are included in Appendix 6. Contacts for the groundwater conservation districts are listed in Appendix 7.

The districts are created by the Legislature or by the Texas Natural Resource Conservation Commission with the purpose and responsibility of preserving and protecting groundwater. Groundwater districts can be created by one of three procedures: (1) special water districts can be established through action of the legislature; (2) districts can be created through a petitioning process filed with the TNRCC by property owners based on Section 36.013 of the Texas Water Code; and (3) districts can be created in critical areas through procedures initiated by the TNRCC. In the last case, extensive local participation is included through management advisory committees. Districts are local or regional in their jurisdiction and have, for the most part, elected boards of directors. Among their legislatively granted authorities is the power to monitor groundwater quality. A number of districts also have the authority to bring civil court proceedings for injunctive relief against an entity causing groundwater contamination.

Status of Groundwater Monitoring Programs (General). District groundwater monitoring programs are primarily of a reconnaissance nature. Most programs are designed to track water quality trends and identify possible contaminants with minimal expenditure of resources. Generally

the sampling and analytical procedures and equipment employed are less sophisticated and accurate than the sampling and laboratory procedures required to document or prove contamination. However, some districts have monitoring programs with highly accurate and sophisticated sampling and laboratory procedures similar to those of the Texas Water Development Board. These districts are monitoring any changes in ambient or natural water quality conditions on a long-term basis. Groundwater studies of specific areas, contaminants, or constituents are also conducted by some districts. District groundwater quality monitoring can be used to identify problems which may then be referred to appropriate state agencies for more detailed investigation and analysis.

Status of Groundwater Contamination (General). There are 18 cases of groundwater contamination reported by the members of the Texas Alliance of Groundwater Districts listed in Table 3 under the appropriate heading to indicate the individual district. The Barton Springs/Edwards Aquifer Conservation District (BS/EACD) has 17 cases listed and the Evergreen Underground Water Conservation District (EUWCD) has one case listed. No cases were added in 1996 and one case, previously listed by the Sandy Land Underground Water Conservation District, was dropped from the 1995 listing.

Barton Springs/Edwards Aquifer Conservation District

Status of Groundwater Monitoring Programs. The Barton Springs/Edwards Aquifer Conservation District monitors the status of the Barton Springs segment of the Edwards Aquifer in parts of four counties including portions of Travis, Hays, Bastrop, and Caldwell Counties. District staff measure water levels, collect water samples, and perform water-quality analysis on existing and newly drilled wells within the district. Field parameters of pH, conductivity, temperature, and turbidity are measured using a Horiba U-10. A small laboratory has been equipped by the district to measure the presence and absence of coliform bacteria, count the number of indicator coliform colonies, and measure levels of nitrate, iron, chloride, fluoride, and sulfate using a Hach DR 2000 spectrophotometer. Some samples are submitted to a contracted laboratory for a more comprehensive analysis. From September 1995 through August 1996, 61 groundwater samples were collected and analyzed. The district is anticipating grant support to perform comprehensive sampling aquifer wide in 1997.

An environmental groundwater pumping system was acquired by the district in 1995 with partial funding from the Texas Water Development Board. The pumping system uses a Gundfos environmental pump and a hydraulic lift to lower and raise the hose up to depths of almost 300 feet. The pumping system allowed samples to be taken from wells without pumps.

The district conducts continuous monitoring of water levels in ten wells to determine drought trigger conditions. Three of the ten wells are equipped to continuously measure electrical conductivity to indicate changes in water quality. The equipment installed in nine of the ten wells were funded in part by the Texas Water Development Board. The tenth well, near Barton Springs, is maintained by the U.S. Geological Survey.

During March 1994, the district performed intensive groundwater sampling as part of a water-research study funded in part by the Texas Water Development Board. District staff sampled 13 wells and springs to characterize the water source and measure levels of trace metals, nutrients, petroleum hydrocarbons, radionuclides, pesticides, and herbicides that may be present. The results were incorporated into a report submitted to the Texas Water Development Board entitled *Barton Springs/Edwards Aquifer Hydrogeology and Groundwater Quality*.

Status of Groundwater Contamination. Records of Barton Springs Pool closures by City of Austin staff indicated high levels of turbidity had discharged into the pool on November 1 and November 15, 1996. The number of pool closures due to turbidity was less in 1996 than the previous year, largely due to lack of rainfall.

The Barton Springs/Edwards Aquifer Conservation District has a total of 17 cases listed in Table 3 under the heading "BS/EACD." No new cases were added in 1996.

Coke County Underground Water Conservation District

The Coke County Underground Water Conservation District serves all of Coke County. The district office is in Robert Lee. The first priority of the district was to locate all of the water wells within the district to identify groundwater problems. This project is nearing completion. The district monitors water quality and water levels on selected wells. A water-quality monitoring network of 40 wells has been established. To date, 34 wells have been sampled and analyzed by a commercial laboratory for fourteen water-quality parameters. Each of these wells are sampled

annually and analyzed in the district's in-house laboratory for pH, conductivity, chlorides, sulfates, hardness, nitrates, and an estimate of TDS. Each new well drilled in the district is also sampled and analyzed for the above parameters.

Some water wells in the network are located near commercial salt water disposal facilities. These wells are specifically sampled for chlorides to determine if any contamination of fresh water from oil field related salt water is occurring. In addition, the district monitors water quality from several monitor wells located in and around areas of water flooding related to secondary recovery petroleum production activities.

Dallam County Underground Water Conservation District No. 1

The Dallam County Underground Water Conservation District No. 1, headquartered in Texline, covers most of northern Dallam County. The mission of the district, as set forth by the district's board of directors and state law, is to ensure that quality water conservation and stewardship practices are followed.

The district issues well-drilling permits. Water wells must be in compliance with district requirements for spacing and size. The district seeks out abandoned water wells which may need to be properly covered for safety and to prevent pollution. The district monitors for the waste of groundwater, taking action as needed to prevent waste. The district will study the need, if any, for the testing of groundwater quality with respect to pollution.

Emerald Underground Water Conservation District

The Emerald Underground Water Conservation District encompasses all of Crockett County, an area of over 2,806 square miles. The district's office is located in Ozona, and includes an in-house laboratory capable of analyzing ten water quality parameters as well as the presence of coliform and fecal coliform bacteria.

At the present time, the district has 44 groundwater quality monitor wells which are sampled and analyzed annually for 11 parameters by an outside commercial laboratory. These wells are evenly spaced throughout the district, as well as in strategic problem areas involving salt-water disposal,

water flooding, and concentrated petroleum production. No significant parameter changes were detected in the analyses of these 44 wells in 1996.

To date, the district has analyzed groundwater quality on 210 domestic wells, and analyzes water quality on each producing well registered within the district. This program helps establish an overall baseline of groundwater quality throughout the district and will aid in pinpointing any future groundwater quality problems. In addition, the district, in cooperation with the Texas Water Development Board, annually measures and records water levels in 26 wells throughout the district. The 1996 measurement of these 26 wells showed an average decline of 0.2591 feet from the 1995 measurement.

In addition to the above mentioned programs and services, the Emerald Underground Water Conservation District joined seven other groundwater districts, encompassing eight contiguous counties, to form the West Texas Weather Modification Association. The Association was created in the spring of 1996 to provide rainfall-enhancement, through cloud seeding, to an area of over 7.2 million acres of West Texas that has been in the grips of a crippling drought for almost four years. This program resulted in up to 140 percent of normal rainfall in numerous areas within the project boundaries. Through the continuation of this project, the district hopes to enhance aquifer recharge, which has been in a three-year decline, as well as provide increased crop and forage production.

Glasscock County Underground Water Conservation District

The Glasscock County Underground Water Conservation District, which covers all of Glasscock County and the majority of the northern portion of Reagan County, has its office in Garden City. The district monitors changes in both the quality of groundwater and groundwater levels within its boundaries. To monitor water quality, the district has equipped a laboratory to analyze for the presence of coliform bacteria and monitor 14 other water quality parameters. Analyses for herbicides and pesticides are also conducted.

Two water quality monitoring programs have been initiated by the district. The first program is the domestic and irrigation water quality monitoring program which monitors the bacteriological and/or mineral content of selected wells annually. In addition, most new wells are sampled and

analyzed upon completion. The analyses data are available upon request for any well having been tested within the district.

The second program is the baseline groundwater quality monitoring program. As wells are inventoried with the district, samples are collected and analyzed for pH, specific conductivity, total dissolved solids, and chlorides. This information is being used to establish baseline water quality throughout the district, which will aid in the identification of possible groundwater degradation due to oil and gas production within the district.

An additional service provided through the district is grid mapping, in which the district provides the service of applying Topcon mapping instrumentation for the generation of site-specific maps. These maps are used by the farmers in the district in laying off their rows to get the most efficient and effective use of their water.

Hickory Underground Water Conservation District No. 1

The Hickory Underground Water Conservation District No. 1, headquartered in Brady, covers parts of Concho, Kimble, McCulloch, Mason, Menard, and San Saba counties. The district works closely with various water users (domestic, irrigation, municipal, and industrial) to monitor groundwater quality and groundwater levels of the Hickory aquifer. The district maintains and operates a laboratory for the analyses of water-quality samples. Groundwater samples are analyzed for total coliform, E coli, and 11 other parameters. The laboratory also analyzes water samples for the presence/absence of various pesticides.

Approximately 200 wells are measured annually to determine changes of the groundwater level within the district. During the past year, several wells were evaluated for pump efficiency and effective water use. The district also has an ongoing study to inventory all wells within the district, as well as stream flow gain/loss studies across numerous faults on many area streams and rivers. In addition, the district is working to determine the total amount of water available within the Hickory Aquifer and develop a water budget for the aquifer.

High Plains Underground Water Conservation District No. 1

The High Plains Underground Water Conservation District Number One, headquartered in Lubbock, serves all or portions of Armstrong, Bailey, Castro, Cochran, Crosby, Deaf Smith, Floyd, Hale, Hockley, Lamb, Lubbock, Lynn, Parmer, Potter, and Randall Counties. The district monitors changes in water levels and water quality within the 10,728 square-mile service area of the district. Within this area, there are currently 1,196 water-level observation wells that also serve as the primary source of water-quality monitoring wells. These wells are documented as to location, equipment, ownership, etc. and are part of the cooperative network of wells shared with the Texas Water Development Board (TWDB).

Most of the analyses required for the district are obtained by contracts with local commercial laboratories or agreements with governmental or public entities. For reconnaissance surveys or informal investigations, the district maintains portable field test kits and instruments capable of determining temperature, pH, conductivity, and approximate values for several common constituents. These test kits or instruments are useful in determining the need for further analyses by a laboratory. District instruments for determining temperature, pH, and conductivity are utilized in verification of aquifer stabilization prior to sample collection for laboratory analyses. These procedures for water sampling as well as others followed or recommended by state or federal regulatory or recognized data-collection entities are adhered to, as closely as appropriate, to conduct the district's water-quality monitoring program.

The High Plains district pursues several programs to address water quality. These programs overlap in varying degrees and include a baseline water-quality sampling program, domestic well water-quality sampling program, and a program for addressing special water-quality problems as reported to the district or as recognized by work of the district. Examples of this last category include: saltwater contamination primarily related to petroleum production, contamination resulting from industrial activities, concentrated animal feeding operations, landfills, agricultural sources, domestic or municipal sewage disposal, and any other similar activities or sources of substances that are capable of altering the native groundwater quality.

The baseline water-quality program is a continuing effort to monitor changes and possible evolution of the native quality of the aquifer through time. The district's efforts toward this goal has involved sampling wells and securing analyses for several parameters and constituents. This

process allows for a baseline of data to which analyses of future samples from these same wells or from the same aquifer area can be compared.

Because of the expense involved in such a program, the district has followed various paths to establish and maintain this program. District personnel have historically cooperated with the TWDB in several of their sampling programs within the district's area to expedite the sampling and receive analysis results as compensation for this assistance. Most of the sample wells are selected from the previously-mentioned cooperative network of wells in the state observation-well program within the district. An attempt is made to resample wells on a rotational schedule to document potential changes in measured parameters or constituents that should provide an alert to groundwater contamination. District personnel have also cooperated with universities, other governmental agencies, and others on projects that have yielded analysis results that have been added to the district's data files. The district has not added to this program by sampling or resampling specific wells for 1996. TWDB has, however, continued their program of water sampling in this area in 1996 to include several district counties and have shared the analyses with the district.

The district's domestic well water-quality program is a continuous process with peaks and valleys of activity. Upon request of well users who suspect contamination of their domestic wells or who would like assurance of acceptable quality for their domestic supplies, district personnel collect samples and use our laboratory equipment to determine the presence or absence of fecal coliform. This test is a good indicator of the general biological quality of a water supply. The well user is informed by mail of the results of the tests and in the case of a positive result indicating fecal coliform presence, an immediate response by telephone is district policy. District personnel recommend cessation of use of the water for drinking, food preparation, or for any other human-health related use when the presence of fecal coliform is indicated. Recommendations as to disinfection procedures and measures to prevent the recurrence of contamination in these wells is offered as part of this free service.

During 1996, 37 requests for fecal coliform testing of domestic wells received response by the district. Seven wells tested positive for fecal coliform on the first tests and all seven wells tested negative on retests after the well user responded to recommended disinfection procedures.

An additional program of the High Plains district relating to water quality involves response to water-quality alteration or contamination related to petroleum-production activities. Saltwater

contamination of groundwater is the usual complaint of these problems which triggers a district response that is usually a field investigation with interviews of the interested parties and file searches, etc. to gather as much information about the problem as possible. After these initial information-gathering procedures are completed, the Railroad Commission of Texas (RCT) is contacted to report the nature of the problem and to supply our results of investigation to them. These problems and complaints are passed to the RCT because of their primary responsibility for activities relating to oil and gas production. After their investigation and related activities, the RCT generally provide to the district a written report of their findings, progress, or resolution of the problem.

Actions relating to reports of contamination or district-observed problems, not related to oil and gas activities, are handled in a similar manner to those described above. Most of these types of contamination incidences with which the district is involved are within the responsibility of the Texas Natural Resource Conservation Commission (TNRCC). With these problems, the district generally makes an investigation, if appropriate, and reports the nature of the problem to the TNRCC. The district continues to monitor the progress of remediation of these problems until a resolution is reached.

Extensive water-quality investigations are sometimes initiated by the district in response to specific problems that are perceived as needing investigation. A recent example of such an investigation involved sampling of 100 wells in Lynn County during the summer of 1995 to study the nature and extent of groundwater quality deterioration that areas in this county are experiencing. It was generally believed that natural sources of brine and related salt constituents were responsible for a high percentage of the reported cases of groundwater contamination or water-quality alteration.

The samples collected for the above-described project were analyzed by the Texas Agricultural Extension Service Plains Soil Testing Laboratory at Lubbock. A report was provided by the laboratory that listed the determined quantities of various constituents and the test interpretation of the suitability of the sampled water for use in irrigation (primarily cotton production, as this crop is prevalent in the sampled area), for livestock watering, and as a domestic supply. These reports were supplied to the well user or other interested individuals. Some test results indicated potential problems with use of the sampled groundwater for each or all of the major uses for which evaluation were made. Recommendations as to possible treatment options or cautions to

consider when using some of the sampled water supplies for various uses were also provided by the laboratory reports.

These brief descriptions have been presented to provide an overview of the High Plains district's water-quality monitoring programs and activities. Not all details of these activities could be included in this report. It should be observed to other agencies with similar responsibilities that restraints such as budgets and manpower always allow less to be accomplished than can be observed as needing attention.

Hill Country Underground Water Conservation District

Program Description. The Hill Country Underground Water Conservation District encompasses Gillespie County, and is headquartered in Fredericksburg. Water quality analyses of bacterial and mineral constituents are regularly performed at its in-house laboratory. The district has been conducting water quality evaluations since 1990, and has performed thousands of bacterial and chemical tests on several hundred wells during this time.

The district samples 74 wells annually in its ground-water quality monitoring program. Water quality analyses performed by the district include pH, conductivity, hardness, alkalinity, sulfate, chloride, nitrate, fluoride, iron, and total dissolved solids. In addition to the annually sampled wells, the district encourages all residents to have their wells tested. These test are performed at no cost to the resident, and have accounted for the analysis of several hundred wells. In addition, the district monitors water levels in the 74 wells biannually. The district closely monitors water levels in and around the City of Fredricksburg's Ellenburger well field throughout the year.

The district has developed a comprehensive database for all aquifers within Gillespie County. The database allows easy access of ground-water yields, availability, and water quantity, and allows for easy retrieval and mapping of water quality parameters for each aquifer within the district. The district is currently modeling the Ellenburger aquifer utilizing the computer program Visual Modflow. The district has sponsored graduate students to conduct regional geohydrologic studies of the Hensell and Hickory aquifers.

Status of Ground-Water Monitoring Programs. During 1996, the district performed 128 analyses for chloride, 133 analyses for nitrate, and 248 analyses for total coliform and E. coli

bacteria. Two analyses for chloride exceeded 300 milligrams per liter (mg/l), ten analyses for nitrate exceeded 10 mg/l (as nitrogen), 98 analyses for total coliform were positive, and 18 analyses for E. coli bacteria were positive.

Irion County Water Conservation District

The Irion County Water Conservation District encompasses all of Irion County and is officed in Mertzon. The district has monitoring programs for water wells, springs, and surface water to survey for water-quality degradation from a variety of possible sources. Every identified water well within the district has been sampled and analyzed to establish a baseline for groundwater quality. The wells are resampled on a regular basis and are analyzed in the district's laboratory. A number of wells are tested on either a quarter, semiannual, or annual basis for the determination of groundwater quality. In addition Spring Creek, Dove Creek, Rocky Creek and the Middle Concho River are sampled on a semiannual basis and analyzed for both general water quality and coliform bacteria by a state-certified laboratory. These programs provide for the early detection of potential groundwater contamination, and allow for immediate remediation prior to contamination of groundwater supplies. Groundwater levels are monitored throughout the district. Measured wells include wells designated by the Texas Water Development Board and other wells in the program.

The District has participated in a cooperative agreement between other local area groundwater districts since 1988 to provide for regional coordination of activities and maximum benefit from tax dollars. This agreement has been updated creating the West Texas Regional Groundwater Alliance that includes nine local groundwater districts.

Another interlocal agreement with six other groundwater districts formed the West Texas Weather Modification Association in March 1996. This Association was created to conduct a rainfall enhancement program through weather modification (cloud seeding) for the area including: Crockett, Glasscock, Irion, Reagan, Schleicher, Sterling, Sutton, Upton, and part of Tom Green Counties. Others participating with the Association are the University of Texas System, Upton County residents, and the City of San Angelo. This program helps provide for enhanced recharge of the aquifer, increased runoff, and economic benefits for the region.

Lipan-Kickapoo Water Conservation District

Program Description. The Lipan-Kickapoo Water Conservation District, which covers parts of Tom Green and Concho Counties, has its office in Vancourt. The district monitors changes in both the quality and quantity of water within its boundaries. To monitor the water quality, the district has equipped a small laboratory to check water samples for the presence of coliform bacteria and monitor 12 other water quality parameters. A water-sampling trailer has been equipped with a generator and pump to purge wells to obtain representative water samples for analysis in the laboratory. Water quantity is monitored by measuring water levels in 60 wells scattered throughout the district. Water levels in these wells are measured each year in March and October.

Two water quality monitoring programs continue to be conducted by the district. The first program, the domestic well quality monitoring program, monitors the bacteriological and mineral content of selected wells once a year. In addition, all new domestic wells are sampled and analyzed upon completion. Upon request, a water analysis is performed on water from any well within the district.

The second program is the baseline water quality monitoring program. As wells are inventoried within the district, samples are taken and analyzed for pH, specific conductivity, total dissolved solids, and chlorides. This information is being used to establish baseline water quality throughout the district, which will aid in pinpointing possible contamination due to oil and gas production within the district.

A third water quality and well inventory program was initiated in March 1996 with funding coming from the Upper Colorado River Authority through the Clean Rivers Program. This water quality program consists of sampling and inventorying all water wells within a two-mile strip along the Concho River between San Angelo and Paint Rock, Texas. The samples are obtained using procedures and techniques recommended by the Texas Water Development Board. These samples are then taken to a commercial laboratory approved by the TNRCC and the EPA. After completion of the program in early 1997, data from this program will enable the district to identify and monitor specific areas of contamination within this area of the district.

The district also works in conjunction with the TNRCC in establishing Wellhead Protection Programs for small towns located within the district. A Wellhead Protection Program has been

established for the town of Eola in Concho County. Eola's only source of drinking water is from a well located north of town. Water from this well contains naturally occurring nitrates in excess of state drinking water standards. This WHP area was established to protect the water quality from future degradation by any surface contamination.

Status of Groundwater Contamination. The water quality continues to deteriorate in some areas of the district due to contamination resulting from oil and gas production. The primary cause of this contamination are salt water intrusion from saline aquifers through old unplugged or improperly plugged oil and gas wells and an increase in the salinity of the groundwater due to old open unlined brine disposal pits.

An artesian brine aquifer called the "Coleman Junction" is infiltrating other fresh water zones through improperly plugged abandoned oil and gas wells and through old abandoned deep water wells that have not been plugged. The Coleman Junction is approximately 1,500 to 2,500 feet below the surface. Another aquifer called the "San Angelo" Formation contains levels of chlorides exceeding 5,000 mg/l. It is usually encountered from 60 to 300 feet below the surface in some areas of the district. This poses a problem when drilling water wells since the possibility exists that this formation will be encountered.

During the past year, three water wells drilled within the district encountered high chloride levels. Two of these wells were plugged with cement from bottom to top and the other is currently being used to monitor the chloride levels in that area of the district. An old oil well drilled in the 1940's is the suspected source of the chlorides in the fresh water. The Railroad Commission of Texas (RCT) was contacted prior to abandonment and plugging of the two wells. An RCT inspector, along with water district personnel, collected water samples from all three wells and one irrigation well in the area. The district samples indicated high chloride levels in the newly drilled wells while the irrigation well sample was normal. After a month without any contact or correspondence, the district contacted the RCT district office in San Angelo. The RCT district office reported its records indicate the old oil well was cemented properly and that no further action on the complaint was required. However, the Lipan-Kickapoo district believes the high chloride levels in these wells warrants more investigation of this problem. In early 1997, a series of wells will be drilled around the old oil well to determine if the well is a possible source of the contamination. Upon completion of the investigation and if contamination from the oil well is indicated, the RCT will again be requested to investigate this particular well site and determine what remedial action needs to be taken to correct the problem.

The range for the chloride levels throughout the district in 1996 was 52 mg/l to 2,400 mg/l. Generally, chloride levels are above the Drinking Water Standards in the farming areas of the district. They are below the Drinking Water Standards in the ranching areas of the district with the exception of areas with oil and gas production where the chloride levels are above the standards.

Some contamination of the fresh water is still occurring from old unlined brine disposal pits. These pit locations pre-date the 1969 ban on their use in Texas. Due to the percolation of the saline water through the surface soil and sub soil, the shallow fresh water aquifers are becoming more saline in the areas around the pits. Monitoring of the water quality is continuing in these area.

Live Oak Underground Water Conservation District

The Live Oak Underground Water Conservation District encompasses Live Oak County. The district's headquarters is located between George West and Three Rivers. Water quality analyses for mineral constituents are regularly performed at its in-house laboratory. The district has conducted water quality evaluations since 1992 and has performed hundreds of chemical tests on numerous wells since that time.

The district samples 20 wells annually in its groundwater quality monitoring program. Water quality analyses performed by the district include pH, conductivity, hardness, alkalinity, sulfate, chloride, nitrate, iron, and total dissolved solids. The district encourages all residents to have their wells tested at no cost. This service has accounted for analyses of numerous wells. The district is in the process of developing a water quality database for all aquifers in Live Oak County.

Mesa Underground Water Conservation District

The Mesa Underground Water Conservation District (UWCD) encompasses Dawson County and has its office in Lamesa. Borden County landowners are scheduled to present a petition for annexation into the district on February 11, 1996. The district works closely with local, state, and federal agencies in the protection and conservation of the Ogallala aquifer. The district is in the process of updating its rules to reflect the recodification of groundwater law into Chapter 36 of the Texas Water Code.

The district operates an in-house water analysis laboratory and a portable field laboratory, equipped with field-testing and water-sampling equipment. The groundwater quality monitoring program analyzes 55 sites in the fall of each year. This enables the district to determine a groundwater quality baseline and look for fluctuations of water quality yearly. The district also performs water-quality analysis upon request from Dawson County residents. In 1996, the district analyzed 1,132 samples. Over 70 percent of those analyses were chloride testing, which is of great interest to irrigated cotton farmers within the district. In addition, the district detected bacteria in 16 of 46 samples analyzed in 1996.

The district's annual groundwater level monitoring program measures 115 wells each January. This data goes into a statewide groundwater level database maintained by the Texas Water Development Board. The district also has four manual flow meters and one electronic flow meter. During 1996, the district performed 144 on-site water flow tests for Dawson County irrigators. These producers borrowed and used the manual flow meters to test an additional 98 irrigation wells.

Mesa UWCD established the Used Oil Collection (UOC) program for the constituents of Dawson County in January 1994. The program (funded through a grant from the TNRCC) was initiated as a pilot project with a two-fold objective. It serves the district with on-site collection capabilities and the Do-It-Yourself (DIY) drop-off collection. At the close of 1994, the UOC program had collected 27,799 gallons of used oil since collection began in March 1994. The success of the UOC program continues to expand. Mesa UWCD collected and properly disposed of 42,692 gallons in 1995. The used oil collected in 1996 was 50,870 gallons.

In December 1994, Mesa UWCD established the Used Oil Filter (UOF) Collection program in conjunction with the UOC program. The district collects and crushes used oil filters with the aid of a filter cutter/crusher, purchased with grant money received from the TNRCC. During 1995, the district collected a total of 173 55-gallon drums of used oil filters and an additional 856 individual filters. The 1996 totals were for 261 drums and 826 individual filters.

The goal of these programs is to protect the quality of groundwater in the Ogallala aquifer. Each resident of the district is encouraged to properly dispose of waste oil and used oil filters through these successful recycling programs.

Panhandle Ground Water Conservation District No. 3

The Panhandle Ground Water Conservation District No. 3 covers all of Carson, Gray, Donley, and Roberts Counties; most of Armstrong County; and parts of Potter, Hutchinson, and Hemphill Counties. The district office is located in White Deer, in Carson County. The district maintains a monitoring program to sample wells for baseline water-quality determination from all possible geographic locations within the district. Water samples are collected and tested for 11 parameters (alkalinity, hardness, chloride, specific conductivity, total dissolved solids, fluoride, iron, ammonia, nitrate, sulfate, and pH) in the district's laboratory. If any further tests are needed, the district sends samples to an outside water analysis laboratory for further testing. Individual testing is also done on request for residents of the district.

In 1996, 239 water wells were sampled to participate in the program. Few wells had levels exceeding the National Drinking Water Standards. Six wells exceeded the standard for chloride, 16 for sulfate, and 45 for iron. The elevated chloride and sulfate levels can be attributed to oil field activity in the areas of these wells. The elevated iron is a result of the materials used to construct the wells.

Permian Basin Underground Water Conservation District

The Permian Basin Underground Water Conservation District, headquartered in Stanton, includes all of Martin and northwest Howard Counties. The district has installed an in-house screening laboratory to perform its water-quality monitoring functions. The district performs analyses for nitrates, sulfates, chlorides, calcium, magnesium, pH, and specific conductivity, and makes a rough estimate of total dissolved solids. Coliform bacteria samples are also collected and taken to a state certified laboratory for analysis. Periodically, samples are taken to state certified laboratories to insure the accuracy of the district's screening laboratory. These samples are also analyzed for arsenic, fluoride, lead, and other constituents which are beyond the district's laboratory abilities.

The district's goals are threefold. (1) The district is establishing a baseline groundwater quality database. (2) The district analyzes sampling data in the effort to locate groundwater contamination, identify the sources of contamination, and proceed with actions to bring the

contamination to a halt. (3) The district strives to protect the health and welfare of rural residents relying on well water for their drinking water supply.

Plateau Underground Water Conservation and Supply District

The Plateau Underground Water Conservation and Supply District covers Schleicher County with the district's office located in Eldorado. The district has had considerable oil and gas activity in past years and now confronts groundwater quality problems stemming from this industry. District staff work closely with landowners and the Railroad Commission of Texas to locate and plug abandoned oil wells.

The district has an in-house laboratory for the purpose of determining a water-quality baseline for the district and detecting contamination areas. Wells in the district are located, registered, and sampled. Samples are tested for chlorides, nitrates, iron, sulfates, total dissolved solids, pH, alkalinity, and hardness. Domestic wells are also tested for coliform and E. coli bacteria. Sulfate-reducing bacteria, slime-forming bacteria, and iron-related bacteria tests are also performed as needed.

Santa Rita Underground Water Conservation District

The Santa Rita Underground Water Conservation District, which covers most of Reagan County, has its office in Big Lake. The district monitors changes in both the quality of groundwater and the water levels within its boundaries. To monitor water quality, the district has equipped a small laboratory to analyze for the presence of fecal coliform and monitor 12 other water quality parameters. The water level monitoring program currently measures 37 wells annually.

Two water quality monitoring programs have been initiated by the district. The first program is the domestic well-water monitoring program which monitors the bacteriological and mineral content of selected wells annually. In addition, all new wells are sampled and analyzed upon completion. The analyses data from any well tested within the district are available upon request.

The second program is the baseline groundwater quality monitoring program. As wells are inventoried, samples are collected and analyzed for pH, specific conductivity, total dissolved

solids, and chlorides. This information is being used to establish baseline water quality throughout the district, which will aid in the identification of possible groundwater degradation due to oil and gas production within the district.

The Santa Rita district is also assisting the Railroad Commission of Texas (RCT) concerning oilfield related pollution or potential pollution of groundwater within the district. Three sites are currently being investigated by the RCT and the district. These sites include oil polluted water near a plugged oil well location (Well No. 44-38-508), a propane producing water well (Well No. 44-18-903) near "plugged" propane storage wells, and a shallow (8 - 30 feet) groundwater zone contaminated with oil from a large storage facility (Kemper Station). These three sites are listed under Reagan County in Table 2 (RCT table); two sites are under the Santa Rita district's name and the third site is under Exxon Pipeline Company.

South Plains Underground Water Conservation District

The South Plains Underground Water Conservation District serves all of Terry County and part of Hockley County. The district maintains a water-quality laboratory at its office in Brownfield.

The district began sampling water wells for water quality in December of 1993. Samples were collected from 103 domestic wells and analyzed for: pH, specific conductivity, total dissolved solids, alkalinity, hardness, chloride, fluoride, iron, nitrate as nitrogen, and sulfate. The same water wells will be sampled on an annual basis in order to analyze trends in the change of groundwater quality over time, and to aid the staff in the early identification of areas of groundwater degradation. An annual water-quality report will be prepared and distributed to the general public and appropriate agency officials.

The district offers free water-quality testing for residents within the district throughout the year at the residents' request. Constituents analyzed include coliform bacteria as well as those previously listed. The district has money budgeted for outside laboratory testing should the need arise to confirm test results or test for parameters which the district is not capable of analyzing. Future plans include annual testing for pesticides on a presence/absence basis.

The district began the sampling of irrigation wells for water quality analysis during the summer of 1994. Approximately 45 wells were sampled that had been pumped for extended periods of time

(±7 days) in order to form a more accurate water-quality "picture" of the Ogallala aquifer underlying the district. The district sampled the same wells in 1996 to observe any water quality changes.

Springhills Water Management District

Program Description. The Springhills Water Management District is a dual surface water and groundwater conservation district. It encompasses all of Bandera County with its headquarters in Bandera. The district works closely with local, state, and federal agencies in the protection and preservation of all water resources within its boundaries.

The district's water quality analysis program is composed of surface water and groundwater monitoring programs. Monthly samplings of 41 specified surface water sites within Bandera County are analyzed for phosphorous, nitrogen ammonia, nitrogen nitrate, chloride, pH, alkalinity, and total coliform counts. As an additional service to the community, the district offers free groundwater quality analyses to the public. These analyses include fluoride, nitrogen ammonia, nitrogen nitrate, sulfate, iron, chloride, pH, calcium, alkalinity, hydrocarbons, E. coli, and hardness.

In 1996, the district performed over 1,644 groundwater quality analyses on private and public water wells. Voluntary samples were submitted from approximately 240 wells in 1996. Of these samples, drinking water standards were exceeded for nitrate (10.0 mg/l) in two wells, iron (0.3 mg/l) in 64 wells, and sulfate (300 mg/l) in 74 wells. Fluoride, with a primary drinking water standard of 4.0 mg/l and a secondary drinking water standard of 2.0 mg/l, was detected above 1.8 mg/l in 82 wells.

The district monitors water quantity bi-annually by measuring groundwater levels on 21 wells. The district is evaluating the current monitoring well system to address the aquifer in the area where the majority of wells are completed in proximity to the monitoring well. In 1997, the district plans to change bi-annual well measurements from fall/spring to a winter/summer time-frame to better monitor high and low water consumption, monitor and measure stream flow to determine a water balance within the district, and upon EPA approval of a grant (through the TNRCC), implement a wellhead protection program.

Surface water and groundwater monitoring data are entered into the district's database and used to implement the district's management plan. Monitoring data are also forwarded to the appropriate state agencies.

Status of Groundwater Contamination. The district's monitoring program has not detected groundwater contamination in Bandera County. However, the district is currently reviewing TNRCC monitoring detections of hydrocarbons in the Lakehills area (LPST No. 092331).

Sutton County Underground Water Conservation District

The Sutton County Underground Water Conservation District encompasses all of Sutton County, and has its office in Sonora. The district monitors changes in both the groundwater quality and water levels through two monitoring programs.

The first program has over 60 monitor wells that were selected and inventoried as part of a baseline water-quality monitoring program. Each year, approximately 20 of these monitor wells are sampled. Over a three-year period, all 60 wells are sampled and analyzed by an EPA-approved laboratory for over 30 water quality parameters. These parameters include, but are not limited to 13 dissolved solids, total organic carbon, phenol, total phosphorus, total organic halides, and total recoverable petroleum hydrocarbons. This process will continue to be repeated so that each of the 60 monitor wells will be tested every three years.

The second program involves the use of an in-house laboratory that is equipped to analyze for pH, specific conductivity, total dissolved solids, chlorides, nitrates, sulfates, temperature, lead, total coliform, and fecal coliform. All domestic wells within the district are being sampled and analyzed to help locate any possible areas of groundwater degradation. To date, over 225 domestic water wells have been sampled for quality.

The district has a Wellhead Protection Area, as well as a Drought Contingency Program administered by the City of Sonora. The district has implemented a water level/rainfall correlation on seven wells surrounding Sonora. In 1997, the district will analyze water quality to determine changes occurring due to recharge in this area.

The district is also involved in a weather modification project (cloud seeding project with approximately eight other counties in the area). This project involves a system of some 35 - 40 rain gauges within the county. This effort will allow the district to correlate the effect of enhanced rainfall on recharge, water levels, and water quality.

The district is in the process of loading computerized data on ArcView software to provide visual maps of its programs and projects. The district plans to perform spatial and water modeling projects in the future.

Texas Agricultural Experiment Station

Program Description. The Texas Agricultural Experiment Station (TAES) is the official agricultural research agency in Texas. Headquartered at Texas A&M University, TAES promotes food and fiber production that emphasizes water conservation and the protection of natural resources. TAES operates a system of 14 research centers which are located in the major land and natural resource regions of Texas. The Texas Water Resources Institute is an administrative unit of TAES that guides internal water-related research. In 1996, the Environment and Natural Resources Program was launched to better respond to needs for environmental protection and education.

Broad goals of the TAES groundwater research program are to protect, preserve, and efficiently use water resources, and to develop sustainable agricultural production systems. Groundwater programs of TAES stress the development of management strategies, technologies, and educational programs to support sustainable agriculture.

TAES groundwater quality research focuses on reductions in chemical use; the control, fate, and transport of agricultural chemicals; and the remediation of contaminated groundwaters.

Major efforts are underway to develop strategies to manage brush species on rangelands to increase water yields and protect water quality; to manage livestock wastes from concentrated animal feeding operations to prevent water contamination; and to develop crop production technologies that produce high yields while minimizing the loss of pesticides, chemicals and nutrients into ground and surface-waters.

The following are examples of recent TAES groundwater related research activities:

The fate and transport of atrazine in and through soils are under study in the Brazos River floodplain. These soils are intensively farmed and may provide pathways for chemical transport to surface water.

The ECONO-RICE program has led to the development of new rice varieties and improved management strategies that have lowered water use by 25 percent, while increasing yields by 44 percent.

TAES is also developing rice water management strategies that lower pesticide needs and increase recycling and water conservation.

TAES researchers are utilizing genetic engineering to identify genes in bacteria and fungi that have the potential to degrade groundwater contaminants.

TAES scientists pioneered the development of highly efficient Low Energy Precision Application (LEPA) irrigation systems. These systems use drop tubes and apply water and chemicals at low pressure near the plant canopy, reducing the risk of runoff pollution and drainage below the root zone. Certain insects are controlled with as little as one-tenth of label rates of chemicals when applied by LEPA sprays directed at the under sides of crop leaves.

Animal waste management strategies developed by TAES reduced dairy water use by 50 percent and significantly lowered wastewater production. Other TAES efforts focused on efforts to better estimate the amount of cattle waste that can be safely applied, methods to apply dairy wastewater, and methods to better evaluate where dairies can be safely located. Research activities are now directed toward development of technologies to reduce phosphorous loading to soils and surface waters.

TAES scientists are utilizing computer simulation models to assess the impact of agricultural practices on the environment. For example, such models are now being used to identify cropping and chemical management strategies that may be appropriate for environmentally sensitive areas like the Seymour aquifer and the Texas Coastal Bend.

TAES also trains future professionals through undergraduate and graduate education and research programs at Texas A&M University and other System institutions. Many TAES researchers at Texas A&M University in College Station also hold teaching appointments, thus providing the latest research results to students.

TAES research efforts are complemented by the programs of the Texas Agricultural Extension Service (TAEX). For example, TAEX specialists produce easy-to-read fact sheets and other publications for specific clientele, including agricultural producers. Other TAEX activities include field demonstrations and educational programs for youth and adults.

Other TAEX efforts include the development of county level pesticide use estimates, and participation in U.S. Department of Agriculture Hydrologic Unit Programs, which implement solutions to water quality problems in specific watersheds.

Status of Groundwater Monitoring Programs. In addition to the numerous water-related research projects previously listed, the TAEX operates soil and water testing laboratories in College Station. These facilities provide information on potential groundwater quality problems to thousands of rural Texans. Last year, more than 40,000 soil tests and 2,000 water analyses were conducted. Results from the water tests are available in a database format so that water-quality trends can be identified.

Status of Groundwater Contamination. No contamination cases were reported by the Texas Agricultural Experiment Station during 1996.

Bureau of Economic Geology

Program Description. The Bureau of Economic Geology, established in 1909 as the successor of the Texas Geological Survey and the Texas Mineral Survey, is a research entity of The University of Texas at Austin. It also functions as the State Geological Survey, the Bureau Director representing Texas in the Association of American State Geologists.

The Bureau conducts basic and applied research projects in coastal processes, energy and mineral resources, and in hydrogeology, groundwater resources, and environmental site assessment and remediation. Some projects are conducted jointly with other units of the University as well as with local, state, and federal agencies. In addition, extensive advisory, technical, and informational services relating to the geology and groundwater resources of Texas are provided by the Bureau.

In 1996, the Bureau of Economic Geology received funding from line-item State appropriations and from 92 contracts and grants. Of these funding sources, 70 were from interagency contracts with state and local governments and various agencies of the Federal government; 22 were from the petroleum industry (foreign and domestic) and private institutions.

During 1996, the Bureau conducted a number of projects aimed at ensuring environmental protection for planned future facilities as well as addressing environmental problems from past activities. The Bureau's multiyear site characterization studies of the State's proposed low-level radioactive waste disposal facility in the Eagle Flat region of Hudspeth County continued in 1996. These studies included examination of groundwater movement in saturated and unsaturated zones, evaluation of the potential upward movement of noxious gases through ground cover, and testing of the prototype engineered barriers of the proposed waste site.

Several of the Bureau's environmental projects in 1996 focused on a variety of environmental problems related to abandoned oil fields. One example is a project that dealt with brine pollution, which is an environmental and agricultural concern in many parts of Texas. In a study of a 35 square-mile study area near Ballinger in Runnels County, Texas, Bureau researchers employed airborne and ground-based geophysical methods to locate areas of brine infiltration and applied geophysical and hydrogeological methods to determine sources of brine pollution. Bureau environmental scientists also examined abandoned oil-field sites throughout Texas to identify the sources of contamination, to map the extent of contaminants in the subsurface, to prevent

ongoing contamination, and to recommend options for site cleanup. This study, funded by the Railroad Commission of Texas, is designed to reduce risk to public health while limiting cost to the State by applying noninvasive, cost-effective techniques, such as shallow geophysics.

Leaking petroleum storage tanks in Texas was another environmental problem investigated by the Bureau in 1996. On behalf of the Texas Natural Resources Conservation Commission, the Bureau performed a statistical analysis of fuel hydrocarbon plumes at leaking petroleum storage tank sites in Texas. The study consisted of compiling and summarizing information detailing the size, mass, and duration of plumes at approximately 605 sites throughout Texas. The results of this study are being used to evaluate the effectiveness of current practices regarding the cleanup of leaking petroleum storage tank sites.

The drought of 1994-1996 has resulted in an increase and expansion of projects to address regional water resource issues. Bureau scientists are working closely with both State agencies and local groundwater conservation districts to develop methodologies needed to accurately assess existing water resources and to monitor the rates of groundwater depletion.

Status of Groundwater Monitoring Programs. Bureau staff measure groundwater quality and water levels in selected public and private wells and specially constructed test holes within the scope of projects such as those previously described. These projects cover many different parts of Texas. Most water-quality data collected in these studies consist of pH, temperature, conductivity, major and minor inorganic ions, total organic carbon, and stable and unstable isotopes such as hydrogen-2, hydrogen-3 (tritium), carbon-13, carbon-14, and oxygen-18. Data are used to interpret rates and modes of hydrologic processes. Project-specific data are collated in data reports or topical reports; periodically the digitized data are compiled for inclusion in the TNRIS data system.

Status of Groundwater Contamination. The Bureau of Economic Geology is not a regulatory agency and has no groundwater protection regulatory programs. Consequently, the Bureau does not have regulatory jurisdiction over contamination cases detected in the course of its hydrogeologic investigations. Any detection of contamination is referred to the proper regulatory agency.

GROUNDWATER CONTAMINATION CASE DESCRIPTIONS

Table 1. Texas Natural Resource Conservation Commission

Table 2. Railroad Commission of Texas

Table 3. Texas Alliance of Groundwater Districts

Table 1

**Texas Natural Resource
Conservation Commission**

**Groundwater Contamination Case
Description Table**

**TABLE 1
GROUNDWATER CONTAMINATION CASE DESCRIPTIONS BY COUNTY
TEXAS NATURAL RESOURCE CONSERVATION COMMISSION**

EXPLANATION OF FIELDS

COUNTY: THE COUNTY NAME IS THE FIRST ENTRY IN THE LEFT PORTION OF THE TABLE. IT IS LISTED ONLY ONCE FOR EACH GROUP OF CASES IN THAT COUNTY.

DIVISION: DIVISIONS ARE LISTED ONLY ONCE WITH THEIR RESPECTIVE CASES FOR EACH COUNTY.
 ENF/WST - ENFORCEMENT DIVISION/WASTE SECTION ENF/WTR ENFORCEMENT DIVISION/WATER SECTION
 FOD - FIELD OPERATIONS DIVISION IHW - INDUSTRIAL AND HAZARDOUS WASTE DIVISION
 MSW - MUNICIPAL SOLID WASTE DIVISION PCD/SUP - POLLUTION CLEANUP DIVISION/SUPERFUND
 PCD/VC - POLLUTION CLEANUP DIVISION/VOLUNTARY CLEANUP PST - PETROLEUM STORAGE TANK DIVISION
 WPA - WATER PLANNING AND ASSESSMENT DIVISION WUD - WATER UTILITIES DIVISION

NEW CASES: AN ASTERISK IS PLACED IN EACH RECORD THAT IS REPORTED AS NEW FOR THIS YEAR.

FILE NAME: FILE NAMES REFLECT RESPONSIBLE PARTIES OR GEOGRAPHIC LOCATION

FILE NUMBER: FILE NUMBERS ARE ASSIGNED ACCORDING TO THE RESPECTIVE DIVISION NUMBERING SYSTEM. FILE NUMBER IS USED TO LOCATE FILE IN TNRC RECORDS.

LOCATION: LOCATIONS ARE GIVEN AS ADDRESSES OR GEOGRAPHIC LOCATION DESCRIPTIONS.

CONTAMINATION DESCRIPTION: As - ARSENIC, Cr - CHROMIUM, Pb - LEAD, NO3 - NITRATE, SO4 - SULFATE, VOC - VOLATILE ORGANIC COMPOUNDS, ORG. - ORGANIC CHEMICALS, TOC - TOTAL ORGANIC COMPOUNDS, TDS - TOTAL DISSOLVED SOLIDS, TCE - TRICHLOROETHENE, MEK - METHYL ETHYL KEYTONE, CARBON TET - CARBON TETRACHLORIDE, PCP - POLYCHLORINATED PHENYLS, PCB - POLYCHLORINATED BIPHENYLS, TPH - TOTAL PETROLEUM HYDROCARBONS, BTEX - BENZENE-TOLUENE-ETHYLBENZENE-XYLENE, MTBE - METHYL-TERTIARY-BUTYL-ETHER. THE MAJORITY OF CASES INVOLVE PETROLEUM CONTAMINATION.

DATE: DATE OF EARLIEST KNOWN CONTAMINATION CONFIRMATION.

ENFORCEMENT STATUS: THE FIRST ENTRY IN THIS FIELD INDICATES THE LEVEL OF AGENCY RESPONSE, THE SECOND INDICATES THE SITE ACTIVITY STATUS. SOME CASES DO NOT HAVE COMPLETE ENFORCEMENT STATUS CODES BECAUSE OF INSUFFICIENT DATA. STATUS CODES MAY BE BORDER-LINE BETWEEN TWO LEVELS ON THE ENFORCEMENT STATUS MATRIX AND ARE ENTERED AS A COMBINATION OF ENFORCEMENT STATUS CODES, I.E.: 3A,B OR 4,5. SEE PAGES 29-47 FOR A DESCRIPTION OF THESE CODES.

DATA QUALITY: E - EPA APPROVED ANALYTICAL PROCEDURES,
 Q - QUALITY CONTROL PROGRAM ESTABLISHED FOR SAMPLING PROCEDURES,
 V - VERIFICATION OF CONTAMINATION THROUGH PROCEDURES LISTED BELOW:
 1. SPLITTING SAMPLES WITH REGULATED ENTITY OR OTHER AGENCY FOR COMPARISON OF ANALYSIS RESULTS
 2. RESAMPLING FOR VERIFYING ANALYSIS RESULTS
 3. SUPERVISORY OR COMMITTEE REVIEW OF SAMPLING PROCEDURES AND ANALYSIS RESULTS

SECTION 5.236: AN ENTRY IN THIS FIELD CONSTITUTES NOTIFICATION UNDER TEXAS WATER CODE SECTION 5.236 (HB 938 IN EARLIER REPORT) TO LOCAL OFFICIALS FOR CASES REPORTED UP TO DEC. 31, 1996 THAT WERE NOT INCLUDED IN THE REPORT THE PREVIOUS YEAR. A "Y" CODE IN THIS FIELD UNDER THE IHW DIVISION MARKS A CASE WHICH HAS RESULTED IN POINT-OF-USE IMPACTS ON DOMESTIC, INDUSTRIAL, IRRIGATION, OR MUNICIPAL WELLS. A "Y" CODE OTHERWISE MARKS THOSE CASES IN WHICH CONTAMINATION MAY POTENTIALLY AFFECT A PUBLIC DRINKING WATER SUPPLY OR HAS RESULTED IN POINT-OF-USE IMPACTS.

TABLE 2
GROUNDWATER CONTAMINATION CASE DESCRIPTIONS BY COUNTY
TEXAS NATURAL RESOURCE CONSERVATION COMMISSION

COUNTY	DIVISION	NEW CASES	FILE NAME	FILE NUMBER	LOCATION	CONTAMINATION DESCRIPTION	DATE	ENFORCEMENT STATUS	DATA QUALITY	SECTION 5.236	
ANDERSON	ENFWST		ALCOA - PALESTINE	30143	US 79, PALESTINE	SODIUM HYPOCHLORITE		1B 5	EQV23		
			DOWELL SCHLUMBERGER - PALESTINE	33570	2201 WEST REAGAN ST., PALESTINE	VOC'S,TPH,ETC.		3B 1A	EQV2		
			MURRAY CORPORATION - LEGISLATIVE	33063	2002 TILE FACTORY ROAD, SW OF PALESTINE	F-LISTED SOLVENTS		3B 3	EQV23		
	IHW		MURRAY CORPORATION	33063	2002 TILE FACTORY ROAD, SW OF PALESTINE	F-LISTED SOLVENTS	9/23/88	3A,3B 3, 4	E,Q,V,2		
	PST		BUSH & BAILEY INC	094958	1919 CROCKETT RD, PALESTINE	GASOLINE	3/22/90	2 3	E,Q		
			CHEVRON USA INC	102214	816 W OAK, PALESTINE	GASOLINE, WASTE OIL, KEROSENE	3/19/92	2 3	E,Q		
			COLE KIM	101546	1929 CROCKETT RD, PALESTINE	GASOLINE	3/16/92	2 2A	E,Q		
			DIAMOND SHAMROCK REF & MKTG CO	099241	403 W PALESTINE, PALESTINE	GASOLINE	6/13/91	2 2A	E,Q		
			DOWELL SCHLUMBERGER INC	094037	2201 W REAGAN, PALESTINE	UNKNOWN	12/6/89	2 5	E,Q		
			FIRST NATIONAL BANK	108871	GRANBERRY, PALESTINE	GASOLINE	12/30/94	2A 2A	E,Q		
			HARDIN OIL CO	100894	W HWY 294, ELKHART	GASOLINE, DIESEL	12/4/91	1 1A	E,Q		
			SPENCER DISTRIBUTING CO	099633	1901 CROCKETT RD, PALESTINE	GASOLINE, DIESEL	7/24/91	2 3	E,Q		
	ANDREWS	ENFWST		DOWELL SCHLUMBERGER - ANDREWS	33585	HIGHWAY 385, ANDREWS, TX	BTEX		3B 2A	E	
		PST		BJ SERVICES COMPANY, USA	100754	S HWY 385, ANDREWS	GASOLINE, DIESEL	12/2/91	6	E,Q	
				COUNTY OF ANDREWS	099665	13TH , ANDREWS	DIESEL	7/29/91	2A 2A	E,Q	
			DOWELL SCHLUMBERGER INC	092277	HWY 385, ANDREWS	GASOLINE	11/9/88	2 3	E,Q		
			GORDON COX	099254	S HWY 385, ANDREWS	GASOLINE	6/14/91	2A 2A	E,Q		
			JIM UNDERWOOD	101197	701 N MAIN , ANDREWS	GASOLINE	12/11/91	1 1A	E,Q		
			O D SCHOOLCRAFT	091586	301 W BROADWAY, ANDREWS	GASOLINE	12/29/87	5B 2A	E,Q		
			PRIDE PETROLEUM SERVICES	098042	S HWY 385, ANDREWS	GASOLINE, DIESEL	2/21/91	2B 3	E,Q		
			SOUTHWEST ENERGY DIST INC	101842	606 E BROADWAY, ANDREWS	GASOLINE	3/16/92	2 2A	E,Q		
			WEST TEXAS GAS, INC.	094909	107 E 5TH ST, ANDREWS	GASOLINE	3/15/90	1 1A	E,Q		
ANGELINA	ENFWST		CENTURY FOREST (ANGELINA & NECHES RR)	32770	HWY 103 6 MILES EAST OF LUFKIN	BTEX/NAPHTHALENE		3B 2B	V3		
			TEMPLE-INLAND FOREST PRODUCTS	35814	HWY 59, DIBOLL	BTEX	5/25/90	3A 3	EQV23		
	IHW		CENTURY FOREST	32770	HWY 103, LUFKIN	XYLENE	5/12/89	2 0	E		
			TEMPLE INLAND FIBERBOARD	30112	BOX FACTORY ROAD, DIBOLL	CREOSOTE	5/22/86	3A,3B 5	E,Q,V,2,3		
	PCD/SUP		HIGGINS WOOD PRESERVING STATE SUPERFUND SITE		BETWEEN N. TIMBERLAND DR., WARREN ST., AND PAUL AVE., LUFKIN	CREOSOTE CONSTITUENTS, PENTACHLOROPHENOL		3B 2A	E,Q,V,1,2,3		
			OLD LUFKIN CREOSOTING STATE SUPERFUND SITE		1411 E. LUFKIN AVE., LUFKIN	CREOSOTE CONSTITUENTS		3B 2A	E,Q,V,1,2,3		
	PST		ADK INVESTMENTS, INC.	092747	4110 S 1ST ST, LUFKIN	DIESEL	3/29/89	2 2A	E,Q		
			ANGELA GREER IVY	095663	1411 ATKINSON DR, LUFKIN	GASOLINE	6/1/90	2A 2A	E,Q		
			CHAMPION INTERNATIONAL CORP	108634	E HWY 103, LUFKIN	GASOLINE	6/29/94	2A 2A	E,Q		
			DR. CHARLES KENT	101465	205 N TIMBERLAND DR, LUFKIN	GASOLINE, DIESEL, KEROSENE	1/30/92	1 1A	E,Q		

TABLE 2
GROUNDWATER CONTAMINATION CASE DESCRIPTIONS BY COUNTY
TEXAS NATURAL RESOURCE CONSERVATION COMMISSION

COUNTY	DIVISION	NEW CASES	FILE NAME	FILE NUMBER	LOCATION	CONTAMINATION DESCRIPTION	DATE	ENFORCEMENT STATUS	DATA QUALITY	SECTION 5.236
ANGELINA										
	PST									
			EXXON COMPANY USA	091383	2113 TIMBERLAND, LUFKIN	GASOLINE	7/16/87	2A 2A	E,Q	
			EXXON COMPANY USA	093773	2304 ATKINSON DR, LUFKIN	UNKNOWN	10/20/89	2 2A	E,Q	
			FIFTH WHEEL OF TEXAS	107893	4000 N MEDFORD, LUFKIN	GASOLINE, DIESEL	7/12/84	2A 2A	E,Q	
			MARTIN C M	103397	2140 S 1ST ST, LUFKIN	GASOLINE	7/5/92	2A 2A	E,Q	
			OKAY FOOD STORES	101464	103 N JOHN,REDDIT DR, LUFKIN	GASOLINE	1/15/92	2A 1A	E,Q	
			PECO OIL CO	091259	2000 S 1ST, LUFKIN	GASOLINE	3/26/87	5B 3	E,Q	
			TEMPLE OIL CO	094806	505 N TIMBERLAND, LUFKIN	GASOLINE	3/8/90	2 4	E,Q	
			TEXAS DEPT OF PUBLIC SAFETY	102879	100 CHRISTI ST, LUFKIN	GASOLINE	5/28/92	2 2A	E,Q	
			TOTAL PETROLEUM INC	111672	3010 JOHN REDDITT DR, LUFKIN	UNKNOWN	9/27/96	1 1A	E,Q	
			TXDOT	096563	1805 N TIMBERLAND DR, LUFKIN	GASOLINE	8/28/90	2A 2A	E,Q	
ARANSAS										
	PCD/SUP									
			KINGSBURY SQUARE		SOUTH IH35 0.5 MI. NORTH OF FULTON	TRICHLOROETHANE, MEK		1B 1A		
	PCD/VC									
			PETROLEUM HELICOPTERS, INC. (ROCKPORT, TX)	343	225 JOHN WENDALL RD./ARANSAS CO. AIRPORT, FULTON	TPH, JET FUEL	9/16/96	0 3	E	
	PST									
			1ST CITY ASSET SERVICE CO	093473	816 N COMMERCE, ARANSAS PASS	GASOLINE	8/21/89	2 4	E,Q	
			ALBYS SEAFOOD	094327	CASTORLINE, FULTON	DIESEL	1/15/90	2 2A	E,Q	
			C L THOMAS PETROLEUM	111775	STAR RT 1, FULTON	GASOLINE	10/11/96	2A 2A	E,Q	
			C L THOMAS PETROLEUM INC	096240	916 BRONTE, ROCKPORT	GASOLINE	7/25/90	2 3	E,Q	
			CIRCLE K BANKRUPTCY	108348	102 S HWY 35, ROCKPORT	GASOLINE	7/25/94	2A 1A	E,Q	
			CIRCLE K CORPORATION	105901	3031 HWY 35, FULTON	UNKNOWN	12/22/92	2B 5	E,Q	
			FFP OPERATING PARTNERS	102018	HWY 35, ROCKPORT	GASOLINE	3/19/92	2A 1A	E,Q	
			FIRST INTERSTATE BANK	103628	3002 N HWY 35, ROCKPORT	GASOLINE	7/13/92	6	E,Q	
			H E BUTT GROCERY CO	092616	COMMERCIAL, ARANSAS PASS	GASOLINE	2/21/89	2 2A	E,Q	
			MAGEE GASKINS INC	110124	601 S BRONTE, ROCKPORT	GASOLINE, DIESEL	11/29/95	2A 2A	E,Q	
			SOUTHERN PACIFIC LINES	109151	531 BRONTE ST, ROCKPORT	GASOLINE	12/7/94	2A 2A	E,Q	
			SSP PARTNERS	110145	902 MARKET ST, ROCKPORT	GASOLINE	12/8/95	2A 2A	E,Q	
			SSP PARTNERS	110466	HWY 35, FULTON	UNKNOWN	12/21/95	1 1A	E,Q	
			TEXAS PARKS & WILDLIFE DEPT	105522	100 NAVIGATION CIR, ROCKPORT	GASOLINE	12/11/96	2A 2A	E,Q	
			VERMILLION CONSTRUCTION CO	109855	HWY 35, FULTON	GASOLINE, DIESEL	9/12/95	2A 1A	E,Q	
ATASCOSA										
	ENFWST									
			DOWELL SCHLUMBERGER - LEMING	33565	US HWY 281 & FM 1470, LEMING	VOC'S,TPH,BTEX		3B 2A	EQV2	
	PST									
			CEASAR DIDAUURIE	109686	501 S HWY 281, PLEASANTON	GASOLINE	5/31/95	2A 2A	E,Q	
			COPE BENNY OIL CO	099430	304 MAIN ST, PLEASANTON	GASOLINE	7/9/91	2B 3	E,Q	
			COPE BENNY OIL CO.	100143	303 BROADWAY, PLEASANTON	GASOLINE, WASTE OIL	9/28/91	2A 2A	E,Q	
			DERAL KNIGHT	104175	1515 SIMMONS, JOURDANTON	DIESEL	9/3/92	2 5	E,Q	
			INGRAM READY MIX INC	105711	W HWY 97, PLEASANTON	DIESEL	2/3/93	2A 2A	E,Q	
			J T SOLLOCK JR INC	095306	IH--35, LYTLE	GASOLINE	4/27/90	2 2A	E,Q	
			PLEASANTON ISD	106844	200 E ADAMS, PLEASANTON	UNKNOWN	6/7/93	2A 2A	E,Q	
			WEHMAN INC	094358	301 MAIN, PLEASANTON	GASOLINE	1/19/90	2B 3	E,Q	

TABLE 2
GROUNDWATER CONTAMINATION CASE DESCRIPTIONS BY COUNTY
TEXAS NATURAL RESOURCE CONSERVATION COMMISSION

COUNTY	DIVISION	NEW CASES	FILE NAME	FILE NUMBER	LOCATION	CONTAMINATION DESCRIPTION	DATE	ENFORCEMENT STATUS	DATA QUALITY	SECTION 5.236	
AUSTIN	PST		BERNARDO FARM & RANCH SUPPLY	097683	FM 949, CAT SPRING	GASOLINE	1/8/91	2A 2A	E,Q		
			CHEVRON USA INC	098815	2007 MEYER, SEALY	GASOLINE	10/1/90	2A 2A	E,Q		
			EXXON COMPANY USA	106177	1808 MYERS, SEALY	GASOLINE	3/23/93	2A 2A	E,Q		
			STAR ENTERPRISE	106368	1808 MYERS ST, SEALY	GASOLINE, DIESEL	4/19/93	2 2A	E,Q		
BAILEY	PST		MULESHOE COOPERATIVE GIN CO	099261	HWY 84, MULESHOE	GASOLINE, DIESEL	6/14/91	2A 2A	E,Q		
			MULESHOE ISD	093475	400 AVE G, MULESHOE	GASOLINE	8/21/89	2 3	E,Q		
			TXDOT	098774	W HWY 84, MULESHOE	WASTE OIL	5/1/91	2A 2A	E,Q		
			WESTERN 66 CO	109039	715 W AMERICAN BLVD, MULESHOE	GASOLINE, DIESEL, WASTE OIL	1/9/95	2A 1A	E,Q		
BANDERA	PST		ICE STORES INC	091353	515 HWY 16, PIPE CREEK	UNKNOWN	6/16/87	6	E,Q		
			UNKNOWN	092331	PARK ROAD 37, LAKE HILLS	GASOLINE	11/29/88	5B 1A	E,Q		
BASTROP	PST		ARBUCKLE OIL CO	099805	714 CHESTNUT, BASTROP	GASOLINE	9/18/91	2A 2A	E,Q		
			BARTSCH 4	110322	102 AUSTIN HWY, BASTROP	GASOLINE	1/22/96	1 1A	E,Q		
			CHEVRON USA INC	092287	902 COLLEGE, BASTROP	GASOLINE	11/8/88	2A 2A	E,Q		
			CIRCLE K CORP	107261	1404 E 3RD ST, SMITHVILLE	GASOLINE	10/15/93	2A 2A	E,Q		
			CITY OF ELGIN	104512	202 DEPOT ST, ELGIN	GASOLINE	8/21/92	2A 2A	E,Q		
			ELGIN BUTLER BRICK CO	110797	FM 969, ELGIN	UNKNOWN	4/16/96	2A 2A	E,Q		
			FFP OPERATING PARTNERS	102608	908 COLLEGE AVE, BASTROP	GASOLINE	4/14/92	2 2A	E,Q		
			SOUTHLAND CORP	110834	301 SHORT ST, SMITHVILLE	GASOLINE	4/15/96	2 2A	E,Q		
			SULTAN MOMIN	107994	902 CHESTNUT, BASTROP	GASOLINE	3/31/94	2A 1A	E,Q		
BAYLOR	PST		ALLSUP'S CONVENIENCE STORES	100030	310 W CALIFORNIA, SEYMOUR	GASOLINE	9/6/91	2A 2A	E,Q		
			CITY OF SEYMOUR	100549	805 N BROWNING, SEYMOUR	GASOLINE	10/23/91	2A 2A	E,Q		
			GTE SOUTHWEST INC	107053	1002 PLAINVIEW RD, SEYMOUR	GASOLINE	9/23/93	2A 2A	E,Q		
			HARMEL OIL CO	095018	211 CALIFORNIA, SEYMOUR	GASOLINE	3/26/90	1 1A	E,Q		
			P C PAINT & BODY	095178	321 S MAIN, SEYMOUR	GASOLINE	4/9/90	2A 1A	E,Q		
			SAM STYLES	094389	300 S MAIN, SEYMOUR	GASOLINE	1/23/89	6	E,Q		
			SEYMOUR BUTANE CO	095017	221 MAIN, SEYMOUR	GASOLINE	3/26/90	2A 1A	E,Q		
			TXDOT	093076	HWY 82, SEYMOUR	GASOLINE	6/9/89	2A 2A	E,Q		
BEE	IHW		NAVAL AIR STATION - CHASE FIELD	68009	5 MILES WEST OF BEEVILLE ON HWY 202	ORGANICS, METALS	7/1/92	0 6	E,Q,V,3		
	PST		BEE COUNTY PRECINCT #2	099777	UNITED BLDG, BEEVILLE	GASOLINE, DIESEL	9/18/91	2 3	E,Q		
			COURT OF BEE COUNTY	100024	200 E CORPUS CHRISTI ST, BEEVILLE	GASOLINE	10/7/91	2A 2A	E,Q		
			DIAMOND SHAMROCK REF & MKTG CO	093981	601 WASHINGTON, BEEVILLE	GASOLINE	11/30/89	2 2A	E,Q		
			MERCHANT FAST MOTOR LINE	102254	HWY 59, BEEVILLE	DIESEL	4/24/92	2A 2A	E,Q		
			PAUL BAUER	098736	210 N ST MARYS, BEEVILLE	GASOLINE	4/24/91	2A 2A	E,Q		
			SSP PARTNERS	103969	600 E HOUSTON, BEEVILLE	GASOLINE	8/9/92	2A 2A	E,Q		
			SSP PARTNERS	110130	1911 S WASHINGTON, BEEVILLE	GASOLINE	11/28/95	2A 2A	E,Q		

TABLE 2
GROUNDWATER CONTAMINATION CASE DESCRIPTIONS BY COUNTY
TEXAS NATURAL RESOURCE CONSERVATION COMMISSION

COUNTY	DIVISION	NEW CASES	FILE NAME	FILE NUMBER	LOCATION	CONTAMINATION DESCRIPTION	DATE	ENFORCEMENT STATUS	DATA QUALITY	SECTION 5.238
BEE	PST		TEXAS STAR INVESTMENTS INC	111976	601 N WASHINGTON, BEEVILLE	GASOLINE	12/6/86	2A 2A	E,Q	
BELL	IHW		ROCKWOOL INDUSTRIES	30086	1741 E 6TH STREET, BELTON	ARSENIC, SELENIUM	10/14/85	3A,3D 4	E,Q,V,2	
	PCDVC		TENNECO PACKAGING	285	3000 PEGASUS DRIVE, TEMPLE	HYDROCARBONS, VOCS	7/5/86	0 6	E	
	PST		BEST BUTANE COMPANY	092561	106 CLARK ST, BARTLETT	UNKNOWN	1/30/89	5B 1A	E,Q	
			BIG CHIEF DISTRIBUTORS	096132	IH-35, SALADO	GASOLINE	7/12/90	5B 2A	E,Q	
			DIAMOND SHAMROCK REF & MKTG CO	091271	101 HWY 190, KILLEEN	GASOLINE	4/2/87	2 4	E,Q	
			DIAMOND SHAMROCK REF & MKTG CO	095689	519 E HWY 190, HARKER HEIGHTS	GASOLINE	6/5/90	2 2A	E,Q	
			DIAMOND SHAMROCK REF & MKTG CO	099740	101 MAIN, NOLANVILLE	GASOLINE	8/8/91	2A 2A	E,Q	
			DIAMOND SHAMROCK REF & MKTG CO	099742	5418 W ADAMS, TEMPLE	GASOLINE	8/8/91	2 2A	E,Q	
			DIAMOND SHAMROCK REF & MKTG CO	099762	617 H K DODGEN (LOOP 363, TEMPLE	GASOLINE	8/8/91	6	E,Q	
			DIAMOND SHAMROCK REF & MKTG CO	099764	3602 LOOP 363, TEMPLE	GASOLINE	8/8/91	2 2A	E,Q	
			EXXON COMPANY USA	105877	3704 S GENERAL BRUCE DR, TEMPLE	GASOLINE	1/13/93	2A 2A	E,Q	
			KIM MYONG SOOK	095358	418 N 10TH ST, KILLEEN	GASOLINE	5/3/90	2 3	E,Q	
			LENZ MARVIN	092166	606 HWY 95, BARTLETT	GASOLINE	9/29/88	2 3	E,Q	
			MARTIN KENNY	092118	AVE M, TEMPLE	GASOLINE	9/6/88	5B 1A	E,Q	
			MICKEY'S ENTERPRISES	091115	2ND, KILLEEN	GASOLINE	9/6/86	2 2A	E,Q	
			SOUTHLAND CORP	097547	300 N MAIN, BELTON	GASOLINE	12/18/90	6	E,Q	
			SOUTHLAND CORP	098484	506 N COLLEGE, KILLEEN	GASOLINE	4/4/91	2A 2A	E,Q	
			STRASBURGER ENTERPRISES INC	101978	2218 HOLLAND, BELTON	GASOLINE	3/25/92	2A 2A	E,Q	
			UNKNOWN	091987	3402 LAS MORAS, TEMPLE	GASOLINE	7/6/88	2A 1A	E,Q	
			UNKNOWN	092716	200 AVE O, KILLEEN	UNKNOWN	3/17/89	5B 1A	E,Q	
			US ARMY-FORT HOOD	105954	BUILDING 90083, KILLEEN	GASOLINE	3/8/93	6	E,Q	
			US ARMY-FORT HOOD	109136	BUILDING 4489, KILLEEN	GASOLINE	1/15/95	1 1A	E,Q	
			WM PROPERTIES	094515	FM 440, KILLEEN	GASOLINE	1/31/90	2 2A	E,Q	
			ZIP CAR WASH	098653	200 W HWY 190, KILLEEN	GASOLINE	4/17/91	2A 2A	E,Q	
BEXAR	ENFWST		CELOTEX	31143	2943 WEST SOUTH CROSS, SAN ANTONIO	PHENOLS, TOC, HYDROCARBON		2A 3	EQV	
			CHEMCENTRAL	36396	1107 E. SOUTHCROSS ST., SAN ANTONIO	VOC'S, MEK, ETC.		0 3	E	
			EXXON CO USA - SAN ANTONIO	37962	QUINTANA DR., SW MILITARY DRIVE, SAN ANT	PETROLEUM RELEASES, DISPOSAL ACTIVITIES		2B 2A	EQV123	
			FIRST QUALITY CYLINDERS (AERO CHROME)	38564	931 WEST LAUREL STREET, SAN ANTONIO	CHROMIUM	6/1/88	4A 2	V1,V3	
			HOWELL HYDROCARBON (AGE REFINING)	34356	7811 S. PRESA, SAN ANTONIO	HYDROCARBONS		3B 2A	EQV	
			SCHNECK AVIATION	31791	1222 99TH AVE., SAN ANTONIO	TRICHLOROETHYLENE, CR, TETRACHLORO		2B 4	E	
			STANDARD INDUSTRIES	31653	NELSON ROAD AT RELIABLE DRIVE, SAN ANTON	NITRATES		3A 2A	E	
			STAR ENTERPRISE - SAN ANTONIO	35848	510 PETROLEUM DR., SAN ANTONIO	TPH, BTEX, LEAD, CHROMIUM		2A 2A	EQ	
			UNION PACIFIC - SAN ANTONIO	34950	1711 QUINTANA RD. SAN ANTONIO	TPH, DIESEL FUEL		3B 4	EQV	
			US AIR FORCE - KELLY AFB	31750	WEST CENTRAL	ORG, INORG, PCB'S, HYDROCARBONS		3B 0	EQV23	
			US AIR FORCE - RANDOLPH AFB	69011	RANDOLPH AFB, SAN ANTONIO	TCE, BENZENE		2C 2A	VI	
			VIA METROPOLITAN TRANSIT AUTHORITY	30549	101 MONTANA STREET, SAN ANTONIO	TPH, LEAD, OTHER TRACE METALS		3B 2	EV1	

TABLE 2
GROUNDWATER CONTAMINATION CASE DESCRIPTIONS BY COUNTY
TEXAS NATURAL RESOURCE CONSERVATION COMMISSION

COUNTY	DIVISION	NEW CASES	FILE NAME	FILE NUMBER	LOCATION	CONTAMINATION DESCRIPTION	DATE	ENFORCEMENT STATUS	DATA QUALITY	SECTION 5.236
BEXAR	IHW		ALAMO CEMENT COMPANY	61136	HWY 281 & BASSE RD, SAN ANTONIO	CR & PH	10/21/93	3 0	E	
			BROOKS AIR FORCE BASE	31922	2909 NORTH ROAD, SAN ANTONIO	ORGANICS	12/1/89	2B 3,4	E,Q,V,2	
			CAMP STANLEY	69026	25800 RALPH FAIR RD., BOERNE	HALOGENATED VOLATILE ORGANICS	8/1/91	4B 4	E,Q,V,2	
			CITY PUB SVC BD - SAN ANTONIO, SALADO ST	37555	511 S. SALADO, SAN ANTONIO	TPH	11/21/89	0 2	EQ	
			DEFENSE REUTILIZATION AND MARKETING OFFICE	34690	KELLY AIR FORCE BASE, SAN ANTONIO	TCE	2/28/92	3A 2A	E,Q	
			INTERCHANGE OFFICE PARK	30637	LOOP 410, SAN ANTONIO	SOLVENTS, LEAD	5/29/84	0 5	E	
			KELLY AIR FORCE BASE	31750	SAN ANTONIO	ORGANICS, INORGANICS	7/30/96	3B 2,3,4	E,Q,V,3	Y
			LACKLAND AIR FORCE TRAINING ANNEX	50334	SAN ANTONIO	BENZENE, DICHLOROBENZENE, DIESEL FUEL, TCE, METALS	6/1/88	3A 2A	E,V,Q,3	
			RANDOLPH AIR FORCE BASE	69011	SAN ANTONIO	BENZENE, TCE, TRANS1,2, DICHLORETHYL	6/7/88	3B 2A	E,Q,V,1,2,3	
			SOUTHERN PACIFIC TRANS. CO.-SAN ANTONIO	39368	802 OLD SEGUIN, SAN ANTONIO	PESTICIDES	1/14/86	2 2A	EQ	
			SOUTHWEST RESEARCH INSTITUE	52096	6220 CALEBRA RD, SAN ANTONIO	VOCS	3/13/90	0 2A	EQV2	
			STANDARD INDUSTRIES	31653	NELSON RD AT RELIABLE DR., SAN ANTONIO	NITRATES	3/17/89	3A,B 2A	E	
	MSW		CITY OF SAN ANTONIO/NELS GDN: MWS 5B,6A,7A	MSW01237	1100 FT. N. OF NELSON RD., IMMED. S. OF MEDINA MILITARY BASE, 0.8 MI. NW OF FM 2536 (PEARSALL RD.), 1.2 MI. E. OF MACDONA AND 2.0 MI. W. OF I-410, SAN ANTONIO, TX.	NO3, TCE, PCE, AND CIS-1,2-DICHLOROETHENE.	3/29/93	2B 2A	E,Q,V,2	
			CITY OF SAN ANTONIO/PEARS. RD.: MW-5A, 9, 10, 16	MSW00633	5302 PEARSALL RD., SAN ANTONIO, TX.	TDS, CL, TOC.	3/10/88	2B 2A	E,Q,V,2	
	PCD/SUP		FIRST QUALITY CYLINDER, INC. (AEROCHROME)		931 WEST LAUREL ST., SAN ANTONIO	CHROMIUM		1B 1A	E,Q	
			HARRIS SAND PITS STATE SUPERFUND SITE		23340 S. HWY. 16, APPROX. 10.5 MI. S. OF SAN ANTONIO	ORGANIC SOLVENTS, CHROMIUM, SULPHATES	8/1/84	3B 2A	E,Q,V,1,2,3	
			HOLBROOK STREET	48070	IH 35 AND LOOP 410E, SAN ANTONIO	LEAD, 4 METHYL PHENOL	12/1/93	5B 4	E,Q,2	
			J. C. PENNCO	52029	4927 HIGDON RD., SAN ANTONIO	SOLVENT, HYDROCARBONS		2 2	E	
			PIONEER OIL AND REFINING STATE SUPERFUND SITE		20280 SOUTH PAYNE RD., SOMERSET, TX.	HEAVY METALS, HYDROCARBONS	4/11/94	5B 2A	E,Q,V,2,3	
	PCD/VC		COUNTRYSIDE PLAZA SHOPPING CENTER	276	HIGHWAY 281 @ BITTERS ROAD, SAN ANTONIO	CHLORINATED SOLVENTS	6/13/96	0 2	E	
	PST		3600 BROADWAY PARTNERSHIP	097098	3600 BROADWAY, SAN ANTONIO	GASOLINE	10/31/90	6	E,Q	
			A J PLOCH OIL CO	108203	11570 W IH-10, SAN ANTONIO	GASOLINE, DIESEL	6/17/94	2A 2A	E,Q	
			A J PLOCH OIL CO INC	093878	1318 E IH-10, SAN ANTONIO	DIESEL	11/3/89	2A 2A	E,Q	
			A J PLOCH OIL CO INC	104613	2523 RIGSBY, SAN ANTONIO	GASOLINE, WASTE OIL	10/15/92	2A 2A	E,Q	
			ALAMO PAPER TUBE CO	095798	4718 DODGE ST, SAN ANTONIO	GASOLINE	6/14/90	2 3	E,Q	
			ALEXANDER SACKTON	106513	4003 E SOUTHCROSS, SAN ANTONIO	GASOLINE	4/6/93	2 3	E,Q	
			AMERCO REAL ESTATE COMPANY	092279	2566 NW LOOP 410, SAN ANTONIO	GASOLINE	11/16/88	2 3	E,Q	
			AMJAD PANJWANI	101866	719 PALO ALTO RD, SAN ANTONIO	GASOLINE	2/14/92	2A 2A	E,Q	
			ASSOCIATED TRUCKING	101452	4303 NE LOOP 1604, SAN ANTONIO	GASOLINE, DIESEL	12/31/91	2A 1A	E,Q	
			AVIS RENT A CAR SYSTEM	098879	9603 JOHN SAUNDERS RD, SAN ANTONIO	DIESEL	5/9/91	2A 2A	E,Q	
			BARRINGTON INTERNATIONAL CORP	100710	1815 FREDERICKSBURG RD, SAN ANTONIO	GASOLINE	11/25/91	5B 2A	E,Q	
			BELDON ROOFING & REMODELING	096623	5039 WEST AVE, SAN ANTONIO	GASOLINE	8/31/90	6	E,Q	
			BORDEN INC	098450	875 E ASHBY PL, SAN ANTONIO	GASOLINE, WASTE OIL	4/4/91	2 3	E,Q	
			BORDEN PKGING & IND PRODUCTS	093052	422 CAROLINA ST, SAN ANTONIO	GASOLINE	6/8/89	2B 5	E,Q	
			BOYD CORP	098723	6325 SAN PEDRO, SAN ANTONIO	GASOLINE	4/23/91	6	E,Q	

TABLE 2
GROUNDWATER CONTAMINATION CASE DESCRIPTIONS BY COUNTY
TEXAS NATURAL RESOURCE CONSERVATION COMMISSION

COUNTY	NEW CASES	FILE NAME	FILE NUMBER	LOCATION	CONTAMINATION DESCRIPTION	DATE	ENFORCEMENT STATUS	DATA QUALITY	SECTION 5.236
BEXAR	PST								
		BRADEN OIL CO	107061	2627 GOLIAD, SAN ANTONIO	GASOLINE	7/22/93	2A 2A	E,Q	
		BRIDGESTONE FIRESTONE INC	111975	16633 SAN PEDRO, SAN ANTONIO	UNKNOWN	12/19/96	1 1A	E,Q	
		BRIDGESTONE/FIRESTONE INC	097889	11540 PERRIN BEITEL RD, SAN ANTONIO	WASTE OIL	2/1/91	6	E,Q	
		BROWNING FERRIS INC	105707	400 PROBANDIT, SAN ANTONIO	GASOLINE	12/22/92	2A 2A	E,Q	
		C & W MANHATTEN & ASSOC	103305	3159 PAN AMERICAN EXWY, SAN ANTONIO	GASOLINE, DIESEL	6/10/92	2A 1A	E,Q	
		CELOTEX	093806	2943 W SOUTHCROSS BLVD, SAN ANTONIO	GASOLINE	10/24/89	2 2A	E,Q	
		CENTRAL PROPERTIES INC	098155	1047 SE MILITARY DR, SAN ANTONIO	DIESEL	3/7/91	2A 2A	E,Q	
		CHEVRON USA INC	091008	2899 THOUSAND OAKS DR, SAN ANTONIO	GASOLINE	12/21/83	2A 2A	E,Q	
		CHEVRON USA INC	091134	13980 NACOGDOCHES RD, SAN ANTONIO	DIESEL	7/3/86	2B 3	E,Q	
		CHEVRON USA INC	091313	10034 SAN PEDRO AVE, SAN ANTONIO	DIESEL	5/18/87	2A 2A	E,Q	
		CHEVRON USA INC	093260	6801 W HWY 90, SAN ANTONIO	GASOLINE	7/25/89	2 4	E,Q	
		CHEVRON USA INC	093307	4714 FREDERICKSBURG RD, SAN ANTONIO	GASOLINE	7/28/89	2 4	E,Q	
		CHEVRON USA INC	093601	603 PLEASANTON RD, SAN ANTONIO	GASOLINE	9/18/89	2 2A	E,Q	
		CHEVRON USA INC	093842	11055 N IH-35, SAN ANTONIO	GASOLINE	10/25/89	2A 2A	E,Q	
		CHEVRON USA INC	093879	4602 NW LOOP 410, SAN ANTONIO	UNKNOWN	11/3/89	2A 2A	E,Q	
		CHEVRON USA INC	093920	4802 WALZEM RD, SAN ANTONIO	GASOLINE	11/13/89	2A 2A	E,Q	
		CHEVRON USA INC	093941	903 SW MILITARY DR, SAN ANTONIO	GASOLINE	11/15/89	2A 2A	E,Q	
		CHEVRON USA INC	094201	4035 HOUSTON ST, SAN ANTONIO	GASOLINE	1/4/89	2 5	E,Q	
		CHEVRON USA INC	097069	8210 MARBACH RD, SAN ANTONIO	GASOLINE	10/25/90	2 2A	E,Q	
		CHEVRON USA INC	098951	701 N MAIN ST, SAN ANTONIO	GASOLINE	5/15/91	2A 2A	E,Q	
		CINCO J INC	107643	6601 LAKEVIEW, SAN ANTONIO	GASOLINE	2/1/94	2 2A	E,Q	
		CIRCLE K CORP	091970	9129 FM 78, CONVERSE	GASOLINE	6/29/88	5B 1A	E,Q	
		CIRCLE K STORES, INC.	091243	803 W OLD HWY 90, SAN ANTONIO	GASOLINE	3/16/87	2A 2A	E,Q	
		CITY OF SAN ANTONIO	111018	700 W COMMERCE, SAN ANTONIO	UNKNOWN	8/28/96	2A 2A	E,Q	
		CITY OF SAN ANTONIO/AUTO OP	092040	1215 NORTHERN BLVD, SAN ANTONIO	GASOLINE	7/28/88	2 2A	E,Q	
		CITY OF SAN ANTONIO/AUTO OP	092127	214 W NUEVA, SAN ANTONIO	GASOLINE	9/15/88	2 4	E,Q	
		CITY OF SAN ANTONIO/AUTO OP	092185	2002 NW 36TH ST, SAN ANTONIO	GASOLINE	10/8/88	2A 2A	E,Q	
		CITY OF SAN ANTONIO/AUTO OP	092192	6802 CULEBRA, SAN ANTONIO	DIESEL	2/25/88	6	E,Q	
		CITY OF SAN ANTONIO/AUTO OP	092494	7000 CULEBRA, SAN ANTONIO	DIESEL	1/18/89	2 4	E,Q	
		CITY OF SAN ANTONIO/AUTO OP	092751	8514 MISSION RD, SAN ANTONIO	GASOLINE	3/31/89	2 2A	E,Q	
		CITY OF SAN ANTONIO/AUTO OP	093299	JOHN SAUNDERS, SAN ANTONIO	GASOLINE	7/25/89	1 1A	E,Q	
		CITY OF SAN ANTONIO/AUTO OP	094636	4531 S ZARZAMORA ST, SAN ANTONIO	DIESEL	2/19/90	2A 1A	E,Q	
		CITY OF SAN ANTONIO/AUTO OP	095305	2323 BUENA VISTA, SAN ANTONIO	GASOLINE	4/27/90	2 2A	E,Q	
		CITY OF SAN ANTONIO/PUB WORKS	104249	S FRIO, SAN ANTONIO	UNKNOWN	8/27/92	2A 2A	E,Q	
		CITY OF SAN SAN ANTONIO	111868	200 E MARKET, SAN ANTONIO	HYDR FLUID	8/6/96	1 1A	E,Q	
		CITY PUBLIC SERVICE	096660	305 MISSION RD, SAN ANTONIO	WASTE OIL	9/6/90	2 3	E,Q	
		CITY PUBLIC SERVICE	104566	915 MATAMORAS, SAN ANTONIO	GASOLINE	9/16/92	2A 2A	E,Q	
		COASTAL REFINING & MARKETING	093676	9010 TESORO DR, SAN ANTONIO	UNKNOWN	10/9/89	2 2A	E,Q	
		COLUMBIA INDUSTRIES	103134	5005 WEST AVE, SAN ANTONIO	GASOLINE, CHEMICAL	6/3/92	2A 1A	E,Q	
		CONLEY LOTT & NICHOLS	104048	5300 SE LOOP 410, SAN ANTONIO	WASTE OIL, OTHER	9/3/92	2A 2A	E,Q	
		CONOCO INC	106752	5403 EVERS RD, SAN ANTONIO	GASOLINE	5/10/93	2A 1A	E,Q	
		CRAIN DISTRIBUTING CO. INC.	095696	611 N CHERRY, SAN ANTONIO	WASTE OIL	6/6/90	2A 1A	E,Q	
		CRYSANTHE GALNOS	099558	901 NOGALITOS ST, SAN ANTONIO	GASOLINE	7/18/91	1 1A	E,Q	
		CURRENT OCCUPANT	092645	3127 ACKERMAN RD, KIRBY	GASOLINE	3/2/89	2A 2A	E,Q	
		CURRENT OCCUPANT	096593	724 BITTERS RD, SAN ANTONIO	GASOLINE	8/29/90	6	E,Q	
		DE LA ROSA, RALPH	099559	730 NOGALITOS, SAN ANTONIO	GASOLINE	7/18/91	5B 1A	E,Q	
		DEE HOWARD COMPANY	095128	9610 JOHN SAUNDERS DR, SAN ANTONIO	GASOLINE	4/2/90	6	E,Q	
		DIAMOND SHAMROCK	095274	5106 RANDOLPH BLVD, SAN ANTONIO	GASOLINE	4/19/90	2 2A	E,Q	

TABLE 2
GROUNDWATER CONTAMINATION CASE DESCRIPTIONS BY COUNTY
TEXAS NATURAL RESOURCE CONSERVATION COMMISSION

COUNTY	DIVISION	NEW CASES	FILE NAME	FILE NUMBER	LOCATION	CONTAMINATION DESCRIPTION	DATE	ENFORCEMENT STATUS	DATA QUALITY	SECTION 5.236
BEXAR	PST		DIAMOND SHAMROCK	099300	5214 CALLAGHAN, SAN ANTONIO	GASOLINE	6/20/91	2A 2A	E,Q	
			DIAMOND SHAMROCK	105203	382 VALLEY HI DR, SAN ANTONIO	GASOLINE	11/6/92	6	E,Q	
			DIAMOND SHAMROCK REF & MKTG CO	091265	6003 DE ZAVALA RD, SAN ANTONIO	GASOLINE	3/30/87	6	E,Q	
			DIAMOND SHAMROCK REF & MKTG CO	092108	W MILITARY DR, SAN ANTONIO	GASOLINE	9/1/88	2 5	E,Q	
			DIAMOND SHAMROCK REF & MKTG CO	092332	5126 BLANCO RD, SAN ANTONIO	GASOLINE	11/29/88	2 4	E,Q	
			DIAMOND SHAMROCK REF & MKTG CO	094094	6910 S FLORES, SAN ANTONIO	GASOLINE	12/11/89	2 2A	E,Q	
			DIAMOND SHAMROCK REF & MKTG CO	094237	703 N ZARZAMORA ST, SAN ANTONIO	GASOLINE	1/8/90	2 2A	E,Q	
			DIAMOND SHAMROCK REF & MKTG CO	094238	2601 NOGALITOS, SAN ANTONIO	GASOLINE	12/14/89	2 3	E,Q	
			DIAMOND SHAMROCK REF & MKTG CO	094542	8722 PERRIN BEITEL, SAN ANTONIO	CHEMICAL	2/2/90	2A 2A	E,Q	
			DIAMOND SHAMROCK REF & MKTG CO	094700	12573 WETMORE RD, SAN ANTONIO	GASOLINE	1/25/90	1 1A	E,Q	
			DIAMOND SHAMROCK REF & MKTG CO	098012	5102 RITTIMAN RD, SAN ANTONIO	GASOLINE	2/18/91	2 4	E,Q	
			DIAMOND SHAMROCK REF & MKTG CO	098013	2520 BROADWAY, SAN ANTONIO	GASOLINE	2/18/91	2 2A	E,Q	
			DIAMOND SHAMROCK REF & MKTG CO	098014	6022 RIGSBY RD, SAN ANTONIO	GASOLINE	2/18/91	6	E,Q	
			DIAMOND SHAMROCK REF & MKTG CO	098016	6003 PEARSALL RD, SAN ANTONIO	GASOLINE	2/18/91	6	E,Q	
			DIAMOND SHAMROCK REF & MKTG CO	098017	11711 O'CONNOR RD, SAN ANTONIO	GASOLINE	2/18/91	2B 3	E,Q	
			DIAMOND SHAMROCK REF & MKTG CO	098018	1117 COLISEUM RD, SAN ANTONIO	GASOLINE	2/18/91	2 2A	E,Q	
			DIAMOND SHAMROCK REF & MKTG CO	098020	5239 RIGSBY RD, SAN ANTONIO	GASOLINE	2/18/91	2 2A	E,Q	
			DIAMOND SHAMROCK REF & MKTG CO	098440	1002 CASTROVILLE RD, SAN ANTONIO	GASOLINE	4/3/91	2 2A	E,Q	
			DIAMOND SHAMROCK REF & MKTG CO	098456	1901 S NEW BRAUNFELS AVE, SAN ANTONIO	GASOLINE	4/4/91	6	E,Q	
			DIAMOND SHAMROCK REF & MKTG CO	098586	4722 WEST AVE, SAN ANTONIO	GASOLINE	4/12/91	2 3	E,Q	
			DIAMOND SHAMROCK REF & MKTG CO	100288	4338 W COMMERCE, SAN ANTONIO	GASOLINE	9/28/91	2A 2A	E,Q	
			DIAMOND SHAMROCK REF & MKTG CO	100951	451 NEW LAREDO HWY, SAN ANTONIO	GASOLINE	12/9/91	2 2A	E,Q	
			DIAMOND SHAMROCK REF & MKTG CO	102997	4507 RITTIMAN RD, SAN ANTONIO	GASOLINE	5/27/92	2 2A	E,Q	
			DIAMOND SHAMROCK REF & MKTG CO	103518	1419 CASTROVILLE RD, SAN ANTONIO	GASOLINE, DIESEL	7/19/92	2 2A	E,Q	
			DIAMOND SHAMROCK REF & MKTG CO	103524	3225 COMMERCIAL, SAN ANTONIO	GASOLINE	7/15/92	2 2A	E,Q	
			DIAMOND SHAMROCK REF & MKTG CO	104283	819 E MULBERRY, SAN ANTONIO	GASOLINE	9/3/92	2 2A	E,Q	
			DIAMOND SHAMROCK REF & MKTG CO	108686	12023 PERRIN BEITEL RD, SAN ANTONIO	GASOLINE	10/25/94	6	E,Q	
			DIAMOND SHAMROCK REF & MKTG CO	111111	628 W HILDEBRAND, SAN ANTONIO	UNKNOWN	6/3/96	2A 2A	E,Q	
			DITTMAR LUMBER CORP	105897	500 SEGUIN RD, SAN ANTONIO	GASOLINE, DIESEL	2/12/93	1 1A	E,Q	
			DONAHO VIVIAN C	099460	161 WARD AVE, SAN ANTONIO	DIESEL	7/10/91	2 3	E,Q	
			E Z MART STORES INC	096960	1234 PAT BOOKER RD, UNIVERSAL CITY	GASOLINE	10/18/90	2 2A	E,Q	
			EAST CENTRAL ISD	111280	6634 NEW SULPHUR SPRINGS RD, SAN ANTONIO	GASOLINE, WASTE OIL	6/25/96	2A 2A	E,Q	
			EG&G AUTOMOTIVE RESEARCH INC	091415	5404 BANDERA RD, SAN ANTONIO	GASOLINE	8/11/87		E,Q	
			EG&G AUTOMOTIVE RESEARCH INC	092325	5420 BANDERA RD, SAN ANTONIO	UNKNOWN	10/18/88	2A 1A	E,Q	
			EXXON COMPANY USA	091493	1554 BANDERA RD, SAN ANTONIO	GASOLINE	9/16/87	2 4	E,Q	
			EXXON COMPANY USA	091520	4678 WALZEM RD, SAN ANTONIO	UNKNOWN	10/28/87	2A 2A	E,Q	
			EXXON COMPANY USA	091612	3926 W COMMERCE, SAN ANTONIO	GASOLINE	1/15/88	2 4	E,Q	
			EXXON COMPANY USA	092073	1222 PAT BOOKER RD, UNIVERSAL CITY	GASOLINE	8/17/88	6	E,Q	
			EXXON COMPANY USA	092113	2706 CULEBRA, SAN ANTONIO	GASOLINE	7/19/88	2 4	E,Q	
			EXXON COMPANY USA	092327	6523 SAN PEDRO AVE, SAN ANTONIO	GASOLINE	12/5/88	2 2A	E,Q	
			EXXON COMPANY USA	093248	3214 N PAN AM EXPY, SAN ANTONIO	GASOLINE	7/13/89	2 4	E,Q	
			EXXON COMPANY USA	093250	9623 W TERMINAL DR, SAN ANTONIO	JET FUEL	7/13/89	2 3	E,Q	
			EXXON COMPANY USA	096979	103 S WWW WHITE RD, SAN ANTONIO	GASOLINE	10/19/90	2A 2A	E,Q	
			EXXON COMPANY USA	097819	9623 W TERMINAL DR, SAN ANTONIO	GASOLINE	1/25/91	2A 1A	E,Q	
			EXXON COMPANY USA	099271	7003 W HWY 90, SAN ANTONIO	GASOLINE	6/18/91	2A 1A	E,Q	
			EXXON COMPANY USA	103432	4426 BLANCO, SAN ANTONIO	GASOLINE, WASTE OIL	7/15/92	2A 2A	E,Q	
			EXXON COMPANY USA	107827	3822 COLONY DR, SAN ANTONIO	HYDR FLUID	3/10/94	6	E,Q	
			EXXON COMPANY USA	108290	7003 W HWY 90, SAN ANTONIO	HYDR FLUID	2/23/94	6	E,Q	

TABLE 2
GROUNDWATER CONTAMINATION CASE DESCRIPTIONS BY COUNTY
TEXAS NATURAL RESOURCE CONSERVATION COMMISSION

COUNTY	DIVISION	NEW CASES	FILE NAME	FILE NUMBER	LOCATION	CONTAMINATION DESCRIPTION	DATE	ENFORCEMENT STATUS	DATA QUALITY	SECTION 5.236
BEXAR	PST		EXXON COMPANY USA	109894	11000 FREDERICKSBURG RD, SAN ANTONIO	GASOLINE	9/11/95	6	E,Q	
			FDIC	100659	502 RIVERSIDE DR, SAN ANTONIO	GASOLINE, DIESEL	11/21/91	2A 1A	E,Q	
			FISCA OIL CO INC	094025	2302 SE MILITARY DR, SAN ANTONIO	GASOLINE	12/6/89	2 4	E,Q	
			FOREST HILL MANAGEMENT CO	111506	1030 PATRICIA, SAN ANTONIO	UNKNOWN	8/22/96	1 1A	E,Q	
			GARCIA FOOD PRODUCTS	107721	1106 CULEBRA, SAN ANTONIO	GASOLINE	2/23/94	2A 2A	E,Q	
			GENERAL RENT-A-CAR	093042	1111 JOHN HUTH, SAN ANTONIO	JET FUEL	6/6/89	2 3	E,Q	
			GIBSON PLUMBING CO	103304	5511 DIETRICH RD, SAN ANTONIO	DIESEL	7/12/92	2 2A	E,Q	
			GLAZERS WHOLESALE DISTRIBUTORS	106337	3030 ANIOL, SAN ANTONIO	GASOLINE, DIESEL	4/20/93	2A 1A	E,Q	
			GREG KOWALSKI	109339	1220 E COMMERCE, SAN ANTONIO	GASOLINE	3/15/95	2A 1A	E,Q	
			GUNN BUICK	111866	11911 W IH 10, SAN ANTONIO	UNKNOWN	11/6/96	1 1A	E,Q	
			H E BUTT GROCERY CO	099399	4700 N PAN AM EXPY, SAN ANTONIO	DIESEL	7/2/91	2A 2A	E,Q	
			H E BUTT GROCERY CO	100978	4710 N PAN AM EXPY, SAN ANTONIO	DIESEL	12/30/91	2 2A	E,Q	
			H E BUTT GROCERY CO	109311	9755 W IH-10, SAN ANTONIO	GASOLINE	8/12/94	1 1A	E,Q	
			HAYES LEASING CO INC	091350	9603 JOHN SAUNDERS RD, SAN ANTONIO	GASOLINE	6/16/87	2 4	E,Q	
			HE BUTT GROCERY CO	105623	4710 N PAN AM EXWY, SAN ANTONIO	GASOLINE, DIESEL	12/21/92	2A 2A	E,Q	
			HERTZ CORP	093256	1331 S TERMINAL DR, SAN ANTONIO	GASOLINE	7/14/89	2A 2A	E,Q	
			HOEKSTRA ARNOLD	096206	8327 MCCULLOUGH, SAN ANTONIO	GASOLINE, WASTE OIL	7/23/90	6	E,Q	
			ICE STORES INC	097100	1216 HOEFGEN, SAN ANTONIO	GASOLINE	10/31/90	6	E,Q	
			JACK RODGERS	103655	1407 W LAUREL ST, SAN ANTONIO	GASOLINE	7/7/92	6	E,Q	
			JBM LAND II CORP	109658	9706 W IH-10, SAN ANTONIO	GASOLINE	6/16/95	6	E,Q	
			JC PENNY COMPANY INC	109952	2418 S W MILITARY DR, SAN ANTONIO	GASOLINE	11/16/93	2A 1A	E,Q	
			JOHNNIES PLASTIC INC	099941	725 FLORIDA ST, SAN ANTONIO	GASOLINE	9/25/91	2A 2A	E,Q	
			JUDSON ISD	104334	210 SCHOOL ST, CONVERSE	GASOLINE	8/25/92	2 5	E,Q	
			KITTIE PETRO INC.	091307	1251 HIGHLAND BLVD, SAN ANTONIO	UNKNOWN	5/15/87	2 2A	E,Q	
			KMART CORP	106750	7171 W HWY 90, SAN ANTONIO	WASTE OIL	5/10/93	2A 2A	E,Q	
			MALIBU GRAND PRIX	101914	7702 BRIARIDGE, SAN ANTONIO	GASOLINE	3/23/92	6	E,Q	
			MAPCO INC	092406	3703 SW MILITARY DR, SAN ANTONIO	WASTE OIL	12/21/88	2A 2A	E,Q	
			MAPCO INC	092454	7398 MARBACH RD, SAN ANTONIO	WASTE OIL	12/29/88	2A 2A	E,Q	
			MAPCO INC	092455	7751 W HWY 90, SAN ANTONIO	WASTE OIL	12/30/88	2A 2A	E,Q	
			MARTIN RANGEL	103511	702 W SOUTHCROSS, SAN ANTONIO	GASOLINE	7/14/92	5B 3	E,Q	
			MARTIN WRIGHT ELECTRIC COMPANY	103473	227 W OLMES DR, SAN ANTONIO	UNKNOWN	6/28/92	2 3	E,Q	
			MARVIN ABOLOFF	093643	1005 DONALDSON AVE, SAN ANTONIO	GASOLINE	10/2/89	1 1A	E,Q	
			MCMARR PROPERTIES	104248	5822 STEMMONS DR, SAN ANTONIO	GASOLINE	9/2/92	2 2A	E,Q	
			MISSION PARK INTERESTS, INC.	094026	1700 SE MILITARY DR, SAN ANTONIO	GASOLINE	12/6/89	2B 3	E,Q	
			MOBIL OIL CORP	091014	6002 CALLAGHAN RD, SAN ANTONIO	GASOLINE	6/29/84	6	E,Q	
			MOBIL OIL CORP	091754	2800 HILLCREST DR, SAN ANTONIO	GASOLINE	12/7/87	6	E,Q	
			MOBIL OIL CORP	093053	2629 PERRIN BEITEL, SAN ANTONIO	GASOLINE	6/8/89	2 4	E,Q	
			MOBIL OIL CORP	093214	4681 WALZEM RD, SAN ANTONIO	GASOLINE	7/6/89	2 4	E,Q	
			MOBIL OIL CORP	104926	8426 BROADWAY, SAN ANTONIO	GASOLINE	10/23/92	2 3	E,Q	
			MOBIL OIL CORP	105038	15102 NACOGDOCHES, SAN ANTONIO	UNKNOWN	11/9/92	6	E,Q	
			MOBIL OIL CORP	105078	1118 VANCE JACKSON, SAN ANTONIO	GASOLINE	12/21/92	2A 2A	E,Q	
			MOBIL OIL CORP	105079	2311 BABCOCK RD, SAN ANTONIO	GASOLINE	12/21/92	6	E,Q	
			MOBIL OIL CORP	105080	12351 N IH-35, SAN ANTONIO	GASOLINE	12/4/92	2A 2A	E,Q	
			MOBIL OIL CORP	105164	10110 SAN PEDRO AVE, SAN ANTONIO	GASOLINE	12/8/92	2A 2A	E,Q	
			MOBIL OIL CORP	105820	4303 CALLAGHAN RD, SAN ANTONIO	HYDR FLUID	2/12/93	2A 1A	E,Q	
			MOBIL OIL CORP	106080	420 VALLEY HI DR, SAN ANTONIO	GASOLINE	3/23/93	6	E,Q	
			MOUSES SMOKEHOUSE	108837	26098 N HWY 281, BULVERDE	GASOLINE	11/18/94	2A 1A	E,Q	
			MS. JANE BURKE, LANDOWNER	105493	3619 S ZARZAMORA, SAN ANTONIO	UNKNOWN	4/23/93	2A 2A	E,Q	

TABLE 2
GROUNDWATER CONTAMINATION CASE DESCRIPTIONS BY COUNTY
TEXAS NATURAL RESOURCE CONSERVATION COMMISSION

COUNTY	DIVISION	NEW CASES	FILE NAME	FILE NUMBER	LOCATION	CONTAMINATION DESCRIPTION	DATE	ENFORCEMENT STATUS	DATA QUALITY	SECTION 5.236
BEXAR	PST									
		*	NATIONAL CONVENIENCE BANKRUPT	111105	311 ST CLOUD, SAN ANTONIO	GASOLINE	5/22/96	5B 1A	E,Q	
		*	NATIONAL CONVENIENCE BANKRUPT	111108	7208 BROOK VALLEY, SAN ANTONIO	GASOLINE	5/23/96	5B 1A	E,Q	
		*	NATIONAL CONVENIENCE BANKRUPT	111112	6017 INGRAM, SAN ANTONIO	GASOLINE	5/23/96	5B 1A	E,Q	
			NATIONAL CONVENIENCE STORES	091959	1302 CULEBRA, SAN ANTONIO	GASOLINE	6/28/88	5B 2A	E,Q	
			NATIONAL CONVENIENCE STORES	092872	15037 NACOGDOCHES RD, SAN ANTONIO	GASOLINE	4/28/89	2 2A	E,Q	
			NATIONAL CONVENIENCE STORES	093466	707 FRIO CITY RD, SAN ANTONIO	GASOLINE	8/18/89	2 4	E,Q	
			NATIONAL CONVENIENCE STORES	094970	1502 HILDEBRAND, SAN ANTONIO	GASOLINE	3/22/90	5B 2A	E,Q	
			NATIONAL CONVENIENCE STORES	095114	123 WHITEWOOD, SAN ANTONIO	GASOLINE	3/30/90	2 4	E,Q	
			NATIONAL LINEN SERVICE	104335	614 NOGALITOS ST, SAN ANTONIO	OTHER	9/11/92	2 2A	E,Q	
			NEILL BOLDRICK	104251	309 S SALADO, SAN ANTONIO	GASOLINE	8/27/92	2A 2A	E,Q	
		*	NEW HOLLAND NORTH AMERICA INC	109763	4690 NOYES RD, VON ORMY	UNKNOWN	4/19/95	2A 1A	E,Q	
			OGDEN ALLIED AVIATION SERVICES	093258	1396 S TERMINAL DR, SAN ANTONIO	JET FUEL	7/14/89	2 4	E,Q	
			ORTIZ FRANK	092761	138 CASTROVILLE RD, SAN ANTONIO	GASOLINE	3/31/89	2A 1A	E,Q	
			PAGE AVJET, SIGNATURE FLIGHT	107006	2230 W SOUTHCROSS BLVD, SAN ANTONIO	GASOLINE	6/28/93	2 3	E,Q	
			PENSKE TRUCK LEASING CO	093379	3000-A E HOUSTON ST, SAN ANTONIO	DIESEL	8/3/89	2 5	E,Q	
			PERRYMAN, JOHN	092411	651 PORTER, SAN ANTONIO	GASOLINE	12/22/88	2 4	E,Q	
			PEVETO COMPANIES INC	091831	7119 BLANCO RD, SAN ANTONIO	GASOLINE	4/22/88	2 2A	E,Q	
			PHC INC	095891	400 E MELROSE DR, SAN ANTONIO	GASOLINE	6/20/90	2B 5	E,Q	
			PHILLIPS PAPER CORP	098964	3000 E HOUSTON ST, SAN ANTONIO	GASOLINE	5/18/91	2 2A	E,Q	
			PIONEER CONCRETE OF TEXAS INC	099972	500 STEVES AVE, SAN ANTONIO	DIESEL	8/26/91	2 2A	E,Q	
			PIONEER OIL CO	091961	2320 N ZARZAMORA ST, SAN ANTONIO	GASOLINE	6/29/88	2 5	E,Q	
			QUEST REALTY INC	108365	5392 W MILITARY, SAN ANTONIO	GASOLINE, WASTE OIL	9/9/94	2A 1A	E,Q	
			QUICK STOP STORES INC	093904	433 HWY 81, SAN ANTONIO	GASOLINE	11/6/89	5B 3	E,Q	
			RAM OIL CORP	106797	NW LOOP 1604, SAN ANTONIO	GASOLINE	7/22/93	6	E,Q	
			REITMEYER INVESTMENT CO.	107230	W BLANCO RD, SAN ANTONIO	DIESEL	10/7/93	6	E,Q	
			RICHARD KANE	103958	11215 WEIDNER RD, SAN ANTONIO	GASOLINE, WASTE OIL	8/18/92	6	E,Q	
		*	RICHTERS BAKERY	108910	6000 NE LOOP 410, SAN ANTONIO	GASOLINE	12/7/94	2A 2A	E,Q	
			ROBERTO HERNANDEZ	095701	2703 COMMERCIAL AVE, SAN ANTONIO	GASOLINE	6/6/90	2A 2A	E,Q	
			ROYAL CROWN COLA CO	100605	120 W JOSEPHINE, SAN ANTONIO	GASOLINE, DIESEL	11/5/91	2 4	E,Q	
			RTC/FIRST SOUTH SAVINGS ASSOC S & P CO	095590 093657	17119 SAN PEDRO AVE, SAN ANTONIO 312 PEARL PKWY, SAN ANTONIO	GASOLINE DIESEL	5/25/90 10/2/89	6 2 3	E,Q E,Q	
			SALVADOR GARZA	096177	4018 S FLORES, SAN ANTONIO	GASOLINE	7/18/90	2A 1A	E,Q	
			SAN ANTONIO COORS	103098	4300 WEST AVE, SAN ANTONIO	DIESEL	6/1/92	6	E,Q	
			SAN ANTONIO HOUSING AUTHORITY	093160	1310 BRAZOS, SAN ANTONIO	GASOLINE	6/27/89	6	E,Q	
			SAN ANTONIO ISD	103834	1110 AUSTIN ST, SAN ANTONIO	GASOLINE	8/6/92	2A 2A	E,Q	
			SAN ANTONIO WATER SYSTEMS	093034	515 MISSION RD, SAN ANTONIO	GASOLINE	5/31/89	2 2A	E,Q	
			SCHEPPS DAIRY	102189	9706 N IH-35, SAN ANTONIO	GASOLINE, UNKNOWN	8/28/91	6	E,Q	
			SMOOT ELECTRIC CO	109570	118 E TURBO, SAN ANTONIO	GASOLINE	10/4/94	6	E,Q	
			SOUTHERN MERCHANDISE & STORAGE	100092	3232 PAN AM EXPY, SAN ANTONIO	GASOLINE	10/3/91	2A 2A	E,Q	
			SOUTHERN PACIFIC LINES	095893	1201 SHERMAN ST, SAN ANTONIO	GASOLINE	6/20/90	2A 2A	E,Q	
			SOUTHERN PACIFIC LINES	096396	1201 SHERMAN ST, SAN ANTONIO	WASTE OIL	8/9/90	2 3	E,Q	
			SOUTHLAND CORP	092096	9334 GUILBEAU RD, SAN ANTONIO	GASOLINE	8/28/88	2B 5	E,Q	
			SOUTHLAND CORP	092429	5530 SW MILITARY DR, SAN ANTONIO	GASOLINE	12/28/88	2 3	E,Q	
			SOUTHLAND CORP	092467	2023 N ZARZAMORA ST, SAN ANTONIO	GASOLINE	1/6/89	5B 2A	E,Q	
			SOUTHLAND CORP	092483	7557 MCCULLOUGH AVE, SAN ANTONIO	GASOLINE	1/10/89	5B 5	E,Q	
			SOUTHLAND CORP	092502	4302 MCCULLOUGH, SAN ANTONIO	GASOLINE	1/17/89	2 4	E,Q	
			SOUTHLAND CORP	092503	1136 E GRAYSON, SAN ANTONIO	GASOLINE	1/17/89	2 2A	E,Q	
			SOUTHLAND CORP	092504	202 S TRINITY, SAN ANTONIO	GASOLINE	1/17/89	2A 2A	E,Q	

TABLE 2
GROUNDWATER CONTAMINATION CASE DESCRIPTIONS BY COUNTY
TEXAS NATURAL RESOURCE CONSERVATION COMMISSION

COUNTY	DIVISION	NEW CASES	FILE NAME	FILE NUMBER	LOCATION	CONTAMINATION DESCRIPTION	DATE	ENFORCEMENT STATUS	DATA QUALITY	SECTION 5.236
BEXAR	PST									
			SOUTHLAND CORP	092554	3101 W MARTIN, SAN ANTONIO	GASOLINE	1/30/89	2 3	E,Q	
			SOUTHLAND CORP	092555	619 W MALONE, SAN ANTONIO	GASOLINE	1/30/89	2A 2A	E,Q	
			SOUTHLAND CORP	092556	539 W SOUTHCROSS, SAN ANTONIO	GASOLINE	1/30/89	2 4	E,Q	
			SOUTHLAND CORP	092675	14330 NACOGDOCHES RD, SAN ANTONIO	GASOLINE	3/10/89	2 3	E,Q	
			SOUTHLAND CORP	098244	6565 BABCOCK RD, SAN ANTONIO	GASOLINE	3/13/91	2 2A	E,Q	
			SOUTHLAND CORP	098543	6067 DE ZAVALA RD, SAN ANTONIO	GASOLINE	4/9/91	2 2A	E,Q	
			SOUTHLAND CORP	098567	12303 WETMORE RD, SAN ANTONIO	GASOLINE	4/11/91	2 2A	E,Q	
			SOUTHLAND CORP	099298	2033 BANDERA RD, SAN ANTONIO	GASOLINE	6/20/91	2A 2A	E,Q	
			SOUTHLAND CORP	099302	7715 S ZARZAMORA, SAN ANTONIO	GASOLINE	6/20/91	2A 2A	E,Q	
			SOUTHLAND CORP	099317	837 FRESNO ST, SAN ANTONIO	DIST F OIL	6/21/91	2A 2A	E,Q	
			SOUTHMOST TERMINAL INC	110864	14650 S IH-35, SAN ANTONIO	GASOLINE	4/17/96	1 1A	E,Q	
			SOUTHWEST RESEARCH INSTITUTE	093551	6220 CULEBRA, SAN ANTONIO	DIESEL	9/6/89	2 2A	E,Q	
			SOUTHWEST RESEARCH INSTITUTE	096750	555 AVE C, SAN ANTONIO	GASOLINE	9/19/90	2 3	E,Q	
			SOUTHWEST RESEARCH INSTITUTE	099564	1303 4TH ST, SAN ANTONIO	GASOLINE, DIESEL	7/18/91	2A 2A	E,Q	
			SOUTHWEST RESEARCH INSTITUTE	100782	535 TOM SLICK AVE, SAN ANTONIO	ALCOH FUEL	11/27/91	2A 1A	E,Q	
			SOUTHWESTERN BELL TELEPHONE CO	092866	4119 BROADWAY, SAN ANTONIO	GASOLINE	4/28/89	2 2A	E,Q	
			SOUTHWESTERN BELL TELEPHONE CO	102429	1735 COMMERCIAL AVE, SAN ANTONIO	HYDR FLUID, UNKNOWN	4/8/92	2A 2A	E,Q	
			SPIGEL, STANLEY	094148	3682 FREDERICKSBURG RD, SAN ANTONIO	CHEMICAL	12/21/89	6	E,Q	
			SPIRES LEASING CORP-DOUGLAS JL	102326	501 BROADWAY, SAN ANTONIO	GASOLINE	4/1/92	2 2A	E,Q	
			STAGLIK DON R	092322	8519 MCCULLOUGH, SAN ANTONIO	GASOLINE	11/23/88	2 2A	E,Q	
			STAR ENTERPRISE	093106	201 N CROSSROADS BLVD, SAN ANTONIO	GASOLINE	6/15/89	2 4	E,Q	
			STAR ENTERPRISE	094635	2348 E COMMERCE, SAN ANTONIO	GASOLINE	2/19/90	2A 2A	E,Q	
			STAR ENTERPRISE	097349	418 FAIR AVE, SAN ANTONIO	GASOLINE	11/29/90	2A 2A	E,Q	
			STAR ENTERPRISE	099413	4825 WALZEM RD, SAN ANTONIO	GASOLINE	7/5/91	2 3	E,Q	
			STAR ENTERPRISE	099426	1526 N NEW BRAUNFELS, SAN ANTONIO	UNKNOWN	7/9/91	2 3	E,Q	
			STAR ENTERPRISE	103322	2002 SW MILITARY DR, SAN ANTONIO	GASOLINE	6/11/92	2A 2A	E,Q	
			STAR ENTERPRISE	111519	8501 BROADWAY, SAN ANTONIO	GASOLINE, DIESEL	8/9/96	1 1A	E,Q	
			STRASBURGER ENTERPRISES INC	091173	1618 S ZARZAMORA ST, SAN ANTONIO	UNKNOWN	3/6/85	1 1A	E,Q	
			STRASBURGER ENTERPRISES INC	091460	7737 SW MILITARY RD, SAN ANTONIO	DIESEL	9/22/87	2 3	E,Q	
			SUMMERS RUTH MS	107005	203 W NAKOMA, SAN ANTONIO	GASOLINE, DIESEL	8/6/93	6	E,Q	
			SUNGLO	095036	2831 GUADALUPE, SAN ANTONIO	GASOLINE	3/27/90	2 3	E,Q	
			SURLEAN MEAT COMPANY	096745	1545 S SAN MARCOS ST, SAN ANTONIO	DIESEL	9/19/90	2A 2A	E,Q	
			SWEENEY & CO	107417	2330 ROOSEVELT DR, SAN ANTONIO	GASOLINE, WASTE OIL	12/16/93	2 3	E,Q	
			SWIFT INDEPENDENT PACKING CO	096936	1901 S SAN MARCOS ST, SAN ANTONIO	GASOLINE, DIESEL	10/12/90	6	E,Q	
			TEXAS DEPT MENTAL HEALTH & M R	108826	6711 S NEW BRAUNFELS, SAN ANTONIO	GASOLINE	12/14/94	6	E,Q	
			THE STANLEY WORKS	103485	2222 1/2 MALONE ST, SAN ANTONIO	GASOLINE, DIESEL	6/28/92	2 2A	E,Q	
			TOM BENSON CHEVROLET CO INC	096912	9400 SAN PEDRO AVE, SAN ANTONIO	GASOLINE, DIESEL	10/10/90	6	E,Q	
			TORRADO & ASSOCIATES	105118	212 NEWELL, SAN ANTONIO	GASOLINE	12/8/92	2 2A	E,Q	
			TYRO OIL CO	093848	3155 SW MILITARY DR, SAN ANTONIO	DIESEL	10/25/89	2 2A	E,Q	
			TYRO OIL CO	094496	3155 SW MILITARY DR, SAN ANTONIO	GASOLINE	1/29/90	5B 3	E,Q	
			U HAUL CO OF SAN ANTONIO	096542	7699 W HWY 90, SAN ANTONIO	GASOLINE, WASTE OIL	8/23/90	2 4	E,Q	
			UNION PACIFIC RAILROAD	096304	4701 N PAN AM EXPY, SAN ANTONIO	GASOLINE, WASTE OIL	8/1/90	2 3	E,Q	
			UNION PACIFIC RR CO	101644	1711 QUINTANA RD, SAN ANTONIO	DIESEL	3/16/92	2A 2A	E,Q	
			UNION STOCK YARDS	095803	1667 S SAN MARCOS ST, SAN ANTONIO	UNKNOWN	6/14/90	2A 2A	E,Q	
			UNITED SERVICES AUTO ASSOC.	100975	9800 FREDERICKSBURG RD, SAN ANTONIO	DIESEL	12/9/91	2 4	E,Q	
			UNKNOWN	091465	FREDERICKSBURG, SAN ANTONIO	GASOLINE	9/16/87	5B 1A	E,Q	
			UNKNOWN	091795	GRAMERCY, SAN ANTONIO	GASOLINE	4/18/88	5B 1A	E,Q	
			UNKNOWN	091862	9000 AIRPORT BLVD, SAN ANTONIO	GASOLINE	7/23/88	2 5	E,Q	

TABLE 2
GROUNDWATER CONTAMINATION CASE DESCRIPTIONS BY COUNTY
TEXAS NATURAL RESOURCE CONSERVATION COMMISSION

COUNTY	DIVISION	NEW CASES	FILE NAME	FILE NUMBER	LOCATION	CONTAMINATION DESCRIPTION	DATE	ENFORCEMENT STATUS	DATA QUALITY	SECTION 5.236
BEXAR	PST		UNKNOWN	092117	E NORTH LOOP RD, SAN ANTONIO	GASOLINE	8/30/88	2A 2A	E,Q	
			UNKNOWN	097771	NOGALITOS, SAN ANTONIO	GASOLINE	1/17/91	5B 1A	E,Q	
			UNKNOWN	102183	3565-570 SW MILITARY DR, SAN ANTONIO	UNKNOWN	4/15/92	2A 1A	E,Q	
			UNKNOWN	102813	705 E ELMIRA ST, SAN ANTONIO	GASOLINE	8/3/82	2A 1A	E,Q	
			UNKNOWN	104572	901 S LAREDO, SAN ANTONIO	UNKNOWN	10/2/92	2A 1A	E,Q	
			UNKNOWN	105818	CALLAGHAN, SAN ANTONIO	GASOLINE	1/15/93	2A 1A	E,Q	
			US AIR FORCE KELLY	091957	KELLY AFB, SAN ANTONIO	JET FUEL	8/27/88	2	E,Q	
			US AIR FORCE KELLY	101915	KELLY AFB, SAN ANTONIO	CHEMICAL	3/12/92		E,Q	
			US AIR FORCE KELLY	102229	KELLY AFB, SAN ANTONIO	CHEMICAL, OTHER	3/27/92	2 4	E,Q	
			US AIR FORCE KELLY	103528	KELLY AFB, SAN ANTONIO	DIESEL	8/30/92	2 5	E,Q	
			US AIR FORCE KELLY	107830	BLDG 956, KELLY AFB	DIESEL	3/17/94	2A 2A	E,Q	
			US AIR FORCE LACKLAND	092537	BUILDING 326, SAN ANTONIO	DIESEL	1/31/89	6	E,Q	
			US AIR FORCE LACKLAND	097229	BLDG 5005, SAN ANTONIO	GASOLINE	11/5/90	2A 2A	E,Q	
			US AIR FORCE LACKLAND	098855	BUILDING 4895, SAN ANTONIO	DIESEL	5/8/91	2B 5	E,Q	
			US AIR FORCE LACKLAND	109647	BLDG 1415, SAN ANTONIO	DIESEL	8/29/95	6	E,Q	
			US AIR FORCE LACKLAND	109856	BLDG 5023, SAN ANTONIO	GASOLINE	7/11/95	2A 2A	E,Q	
			US AIR FORCE LACKLAND	110220	BLDG 5008A, SAN ANTONIO	WASTE OIL	3/2/95	2A 1A	E,Q	
			US AIR FORCE LACKLAND	110288	BLDG 1525, SAN ANTONIO	GASOLINE	8/12/94	2A 2A	E,Q	
			US AIR FORCE RANDOLPH	091461	BASE EXCHANGE SERVICE, SAN ANTONIO	GASOLINE	9/21/87	2B 5	E,Q	
			US AIR FORCE RANDOLPH	104626	TANKS 20 AND 21, SAN ANTONIO	JET FUEL	11/13/92	2 4	E,Q	
			US ARMY-FT. SAM HOUSTON	100943	BLDG 368, SAN ANTONIO	GASOLINE	12/16/91	2 2A	E,Q	
			US POSTAL SERVICE	106621	15610 HENDERSON PASS, SAN ANTONIO	GASOLINE	7/23/93	6	E,Q	
			VAN DELDEN CO.	099560	829 NOGALITOS, SAN ANTONIO	GASOLINE	7/18/91	2A 1A	E,Q	
			VIA METROPOLITAN TRANSIT	091490	1720 N FLORES ST, SAN ANTONIO	DIESEL	10/12/87	2 5	E,Q	
			VIA METROPOLITAN TRANSIT	111374	800 W MYRTLE, SAN ANTONIO	HYDR FLUID	8/24/96	2A 2A	E,Q	
			W & H INVESTMENTS	093290	51 ESSEX, SAN ANTONIO	GASOLINE	7/25/89	2 4	E,Q	
			WALSH E P	099170	900 NOGALITOS, SAN ANTONIO	GASOLINE	5/24/91	5B 1A	E,Q	
			WARM SPRINGS REHABILITATION	101927	5101 MEDICAL DR, SAN ANTONIO	DIESEL	3/3/92	2 2A	E,Q	
			WATKINS MOTOR LINES INC	108982	975 E SOUTHCROSS, SAN ANTONIO	UNKNOWN	12/23/94	2A 1A	E,Q	
			WESTERN AUTO SUPPLY INC	098823	2337 NW MILITARY DR, SAN ANTONIO	WASTE OIL	5/7/91	2A 2A	E,Q	
			WEYERHAEUSER COMPANY	092035	611 POP GUNN DR, SAN ANTONIO	GASOLINE	7/28/88	2 3	E,Q	
			WILBERT OF SAN ANTONIO	094705	1319 MARCH RD, SAN ANTONIO	GASOLINE	2/28/90	2 3	E,Q	
			WILLIAM G SHOWN	102014	W CROCKETT ST, SAN ANTONIO	UNKNOWN	3/17/92	2A 2A	E,Q	
	WPA		USGS FREON PLUME STUDY		11 WELLS IN BEXAR COUNTY (68-27-515, 68-28-703, 68-28-801, 68-28-911, 68-29-109, 68-29-702, 68-35-102, 68-35-904, 68-36-102, 68-37-104, & 68-37-701)	CCL3F (FREON)	6/3/76	1 2B	Q,V,2,3	
			WEST AVENUE LANDFILL		SAN ANTONIO, BEXAR COUNTY, "CASTLE HILLS" 7 1/2 MINUTE USGS TOPOGRAPHIC SHEET	ORGANIC COMPOUNDS, TCE	1/1/83	2D 2B	E,Q,V,1,2	
	WUD		CAMP STANLEY	0150117	WELL 16 (G0150117E) - N. END OF MOYER ROAD	TRICHLOROETHENE, CIS & TRANS 1,2-BICHLOROETHENE, TETRACHLOROETHENE	8/9/91	2C 5	E,Q,V,2	
BLANCO	PST		UNKNOWN	105405	1100 S WINTERS FUR ST, JOHNSON CITY	GASOLINE, DIESEL, WASTE OIL	12/22/92	1 1A	E,Q	

TABLE 2
GROUNDWATER CONTAMINATION CASE DESCRIPTIONS BY COUNTY
TEXAS NATURAL RESOURCE CONSERVATION COMMISSION

COUNTY	NEW DIVISION CASES	FILE NAME	FILE NUMBER	LOCATION	CONTAMINATION DESCRIPTION	DATE	ENFORCEMENT STATUS	DATA QUALITY	SECTION 5.236
BORDEN	PST	BORDEN COUNTY ISD	099486	FM 669, GAIL	GASOLINE	7/10/91	2A 2A	E,Q	
		TXDOT	103016	HWY 180, GAIL	GASOLINE, UNKNOWN	4/17/92	2A 2A	E,Q	
BOWIE	ENFWST	K-MCGEE CHEMICAL CORP	31002	155 BUCHANAN, TEXARKANA	CREOSOTE	3/12/86	3A 5	EQV23	
		US ARMY - LONESTAR AAP	30991	HWY 82 WEST OF TEXARKANA	TNT, NITRATES, S, AS, METALS, ACIDS		3A 2A	EQV23	
		US ARMY - RED RIVER DEPOT	67004	20 MILES WEST OF TEXARKANA ON I-30	TRACE METALS, TCE, PCE, VINYL CHLORIDE		3 2	Q	
IHW		KERR-MCGEE CHEMICAL CORP	31002	155 BUCHANAN, TEXARKANA	CREOSOTE	12/2/86	3A 5	E,Q,V,2,3	
		LONESTAR ARMY AMMUNITIONS PLANT	30991	12 MILES WEST OF TEXARKANA ON HWY 82	EXPLOSIVES, ORGANICS, METALS	2/1/92	3A 4	E,Q,V,2,3	
		RED RIVER ARMY DEPOT	67004	RED RIVER ARMY DEPOT, ENVIRONMENTAL DIVISION, TEXARKANA	TRACE METALS, TCE, PCE, VINYL CHLORIDE	2/26/88	3A 2A	E,Q,2,3	
MSW		U.S. ARMY/RED RIVER DEPOT: LF-31A AND LF- 32A	MSW01313	TEXARKANA, TX.	VOLATILE ORGANIC COMPOUNDS	1/25/95	2A 2A	E,Q,V,2	
PCD/SUP		KOPPERS COMPANY/KOPPERS TEXARKANA SUPERFUND SITE		WEST 3RD ST AND MILAM ST. TEXARKANA, TX.	CREOSOTE CONSTITUENTS	7/29/87	5A 3	E,Q,V,1	
		LONE STAR ARMY AMMUNITION PLANT NPL SUPERFUND SITE		12 MILES WEST OF TEXARKANA	MUNITION COMPOUNDS, HEAVY METALS		5A 2A	E,Q,V,2,3	
		TEXARKANA WOOD PRESERVING	19890717001	ON LUBBOCK STREET, EAST SIDE OF RAILROAD TRACKS IN SOUTH TEXARKANA TEXARKANA, TX.	CREOSOTE CONSTITUENTS		5B 3	E,Q,V,2,3	
PCD/VIC		HUMCO HOLDING GROUP, INC. (LARGE TRACT)	363	1008 WHITAKER, TEXARKANA	COAL TAR, METALS, BTEX, SVOCs	10/8/96	0 3	E	
		HUMCO HOLDING GROUP, INC. (SMALL TRACT)	362	1008 WHITAKER, TEXARKANA	ALCOHOL, ACETONE, PESTICIDES, PCB, HERB. H-C	10/8/96	0 2	E	
PST		ABBOTT MARTHA & AVARD STEVE	101744	2615 NEW BOSTON RD, TEXARKANA	GASOLINE	3/9/92	2A 2A	E,Q	
		ALUMAX MILL PRODUCTS	108425	300 ALUMAX DR, TEXARKANA	KEROSENE	8/23/94	2 2A	E,Q	
		AMERICAN AUTO LUBE	091269	2900 NEW BOSTON, TEXARKANA	GASOLINE	4/1/87	2 4	E,Q	
		ANTIMONY CORP C/O SUB MGMT ACC	110198	2601 S LAKE DR, TEXARKANA	WASTE OIL, GASOLINE	12/21/95	1 1A	E,Q	
		ATCO DISTRIBUTING CO	094998	SPUR 74, VICTORY CITY	GASOLINE	3/23/90	2 4	E,Q	
		ATCO DISTRIBUTING CO	109809	700 PLUM ST, TEXARKANA	WASTE OIL	8/28/95	2A 1A	E,Q	
		ATKINSON PETROLEUM	104264	HWY 82, HOOKS	GASOLINE	9/1/92	2 2A	E,Q	
		BEAZER WEST INC	105724	2723 W 7TH, TEXARKANA	GASOLINE, DIESEL	1/19/93	6	E,Q	
		BROWER JIM JR	094560	5602 SUMMERHILL RD, TEXARKANA	GASOLINE	2/7/90	2A 1A	E,Q	
		BRUCE KENNEDY SAND & GRAVEL	097588	2515 W 7TH, TEXARKANA	GASOLINE, DIESEL	12/27/90	2 3	E,Q	
		BUNCH WHOLESALE INC	102236	221 S KING'S HWY, TEXARKANA	GASOLINE	3/27/92	2 3	E,Q	
		CALVIN CARTER CONSTRUCTION	103578	2324 W 7TH, TEXARKANA	GASOLINE	6/30/92	2A 1A	E,Q	
		CARROL ROBINSON	099179	1701 W 7TH ST, TEXARKANA	GASOLINE	6/7/91	2 2A	E,Q	
		CIRCLE K CORP	092681	1625 7TH ST, TEXARKANA	GASOLINE	3/10/89	2A 2A	E,Q	
		CIRCLE K CORP	094618	2314 NEW BOSTON RD, TEXARKANA	GASOLINE	2/13/90	2 2A	E,Q	
		CITY OF TEXARKANA	100009	MAIN ST, TEXARKANA	GASOLINE	9/3/91	5B 1A	E,Q	
		COLLUM PAUL	104547	4023 N STATE LINE, TEXARKANA	GASOLINE, DIESEL, WASTE OIL	10/1/92	5B 1A	E,Q	
		COMMERCIAL NATIONAL BANK	098795	701 SPRUCE, TEXARKANA	GASOLINE, DIESEL	5/2/91	2A 2A	E,Q	
		COUNTRY STORES	109618	HWY 67, REDWATER	GASOLINE	4/26/95	2A 2A	E,Q	

TABLE 2
GROUNDWATER CONTAMINATION CASE DESCRIPTIONS BY COUNTY
TEXAS NATURAL RESOURCE CONSERVATION COMMISSION

COUNTY	DIVISION	NEW CASES	FILE NAME	FILE NUMBER	LOCATION	CONTAMINATION DESCRIPTION	DATE	ENFORCEMENT STATUS	DATA QUALITY	SECTION 5.236
BOWIE	PST		DARR EQUIPMENT COMPANY	104599	145 E BAILEY, NASH	GASOLINE, DIESEL, WASTE OIL	10/28/92	2A 1A	E,Q	
			DAY & NITE CONVENIENCE	108620	HWY 87, MAUD	GASOLINE	9/22/94	2 2A	E,Q	
			EXXON COMPANY USA	094324	IH-30, HOOKS	GASOLINE	1/18/90	2 5	E,Q	
			EXXON COMPANY USA	100831	2505 RICHMOND RD, TEXARKANA	GASOLINE, DIESEL	11/15/91	2 2A	E,Q	
			EXXON COMPANY USA	106603	5303 N STATE LINE AVE, TEXARKANA	GASOLINE, HYDR FLUID	5/4/93	2 2A	E,Q	
			FFP OPERATING PARTNERS	092767	4528 W 7TH ST, TEXARKANA	UNKNOWN	3/31/89	2A 2A	E,Q	
			FFP OPERATING PARTNERS	105026	HWY 679, MAUD	GASOLINE	10/23/92	2A 2A	E,Q	
			GARY JONES TRIPLE J OIL	097296	1001 NEW BOSTON RD, TEXARKANA	GASOLINE, DIESEL	11/20/90	2A 2A	E,Q	
			GERALD HARE	101261	1720 SPRUCE ST, TEXARKANA	GASOLINE	12/27/91	2 3	E,Q	
			JACK LILES	112002	104 WAVE AVE, HOOKS	GASOLINE	11/13/96	1 1A	E,Q	
			JERRY HARRELL	103998	2400 COLLEGE DR, TEXARKANA	GASOLINE	9/21/92	2A 2A	E,Q	
			LOVES COUNTRY STORE	109956	IH-30, HOOKS	GASOLINE	4/30/95	2A 2A	E,Q	
			MAPLE, ARNOLD	108693	2101 S LAKE DR, TEXARKANA	GASOLINE	11/4/94	2A 1A	E,Q	
			MILLER BOWIE CO FARMERS ASSOC	100900	200 LELIA ST, TEXARKANA	GASOLINE	12/4/91	2 3	E,Q	
			MORRISS MARTHA	099393	2222 NEW BOSTON RD, TEXARKANA	GASOLINE	7/2/91	2A 1A	E,Q	
			MOSLEY OIL COMPANY	093420	HWY 30, HOOKS	GASOLINE	8/11/89	2 2A	E,Q	
			N E JONES OIL CO INC	101534	2905 W 7TH, TEXARKANA	GASOLINE	2/3/92	6	E,Q	
			NORMA CRAWFORD ESTATE EXEC	111115	W HWY 82, MALTA	GASOLINE	4/16/96	2A 2A	E,Q	
			PRIMM EXXON (BOWIE COUNTY)	098310	2401 COLLEGE DR, TEXARKANA	GASOLINE	3/21/91	2 5	E,Q	
			RAFFAELLI STEVE	103577	WALNUT, TEXARKANA	GASOLINE	8/30/92	5B 1A	E,Q	
			RESOLUTION TRUST CORP	096254	321 4TH ST, TEXARKANA	GASOLINE	7/28/90	5B 3	E,Q	
			SHUTE HIRAM	099435	102 HWY 82, NEW BOSTON	GASOLINE	7/10/91	2A 2A	E,Q	
			SOUTHERN PACIFIC LINES	105689	901 PKENIE AVE, TEXARKANA	DIESEL	2/1/93	1 1A	E,Q	
			STAR ENTERPRISE	107780	IH-30, TEXARKANA	GASOLINE, OTHER	2/23/94	2A 1A	E,Q	
			TEX-ARK PROPERTIES	103637	TEXAS BLVD, TEXARKANA	GASOLINE	6/29/92	2 5	E,Q	
			TEXAS DEPT OF PUBLIC SAFETY	104935	1516 HAMPTON, TEXARKANA	GASOLINE	10/23/92	1 1A	E,Q	
			TIMBERLINE INTERNATIONAL	097743	2701 W 7TH ST, TEXARKANA	GASOLINE	1/15/91	6	E,Q	
			TOTAL PETROLEUM INC	111292	4020 S LAKE ST, TEXARKANA	GASOLINE	7/1/96	2A 2A	E,Q	
			TOTAL PETROLEUM, INC.	110956	FM 560, HOOKS	GASOLINE	1/16/96	2 2A	E,Q	
			TRUMAN ARNOLD COMPANIES	093073	1801 NEW BOSTON RD, TEXARKANA	GASOLINE	8/8/89	2 3	E,Q	
			TRUMAN ARNOLD COMPANIES	094005	INTSTATE 30 & HWY 8, NEW BOSTON	GASOLINE	12/4/89	2 3	E,Q	
			TRUMAN ARNOLD COMPANIES	094209	2305 RICHMOND RD, TEXARKANA	GASOLINE	11/30/89	2 3	E,Q	
			UNKNOWN	098849	1707 W 6TH ST, TEXARKANA	GASOLINE	5/8/91	5B 1A	E,Q	
			US ARMY-LONE STAR AMMO PLANT	091312	G-38 BULK STORAGE FCLTY, TEXARKANA	DIESEL	5/21/87	2A 2A	E,Q	
			US ARMY-LONE STAR AMMO PLANT	092366	OLD GASOLINE STATION, TEXARKANA	DIESEL	12/7/88	2 2A	E,Q	
			US ARMY-RED RIVER ARMY DEPOT	094340	BUILDING 333, TEXARKANA	DIESEL	1/18/90	2 2A	E,Q	
			US ARMY-RED RIVER ARMY DEPOT	094540	BUILDING 162, TEXARKANA	GASOLINE	2/2/90	6	E,Q	
			US POSTAL SERVICE	094906	2211 N ROBINSON RD, TEXARKANA	WASTE OIL	3/16/90	2 2A	E,Q	
			WREN OIL CO	096644	5704 W 7TH ST, TEXARKANA	DIESEL	9/5/90	2 2A	E,Q	
BRAZORIA	ENFWST		ALLWASTE RAIL CLEANING, INC.	30207	OLD CLUTE ROAD, ANGLETON	HC,NAPHTHALENE,BTEX		1B 1B	E	
			AMOCO CHEMICAL CO. - ALVIN	30042	CHOC. BAYOU & FM 2004, ALVIN	CHROMIUM		0 1A	EQV12	
			DOW CHEMICAL USA	30106	2301 N. BRAZOSPORT BLVD, FREEPORT	CHLORINATED HYDROCARBONS, ARSENIC		3A 5	EQV23	
			FORCE ROAD OIL, INC.	33970	COUNTY RD 573, WEST OF COMMUNITY OF IOWA	HALOGENATED SOLVENT CONSTITUENTS	1/1/89	4A 3	EQV12	
			MONSANTO - CHOC. BAYOU	30138	7 MILES SE OF ALVIN AT INT OF SH 35 AND	AR, CN, PHENOLS, ACRYLONITRILE		2B 1A	EQV	

TABLE 2
GROUNDWATER CONTAMINATION CASE DESCRIPTIONS BY COUNTY
TEXAS NATURAL RESOURCE CONSERVATION COMMISSION

COUNTY	DIVISION	NEW CASES	FILE NAME	FILE NUMBER	LOCATION	CONTAMINATION DESCRIPTION	DATE	ENFORCEMENT STATUS	DATA QUALITY	SECTION 5.238
BRAZORIA										
	ENFWST									
		*	NALCO CHEM. CO. - FREEPORT	30707	COUNTY ROAD 229, FREEPORT	LEAD,SOLVENTS,CHLORIDES		2A 3	EQV2	
		*	PHILLIPS PETROLEUM - SWEENEY	30048	OLD OCEAN	ORGANICS		3B 0	EQV	
	IHW									
			AMOCO CHEMICAL CO. - ALVIN	30042	CHOC. BAYOU & FM 2004, ALVIN	CHROMIUM	11/28/89	0,3A 1A,1B	E,Q,V,1	
			AT & SANTA FE, MANVEL	32350	7714 MASTERS ST., MANVEL	CREOSOTE	3/18/93	2 5	E	
		*	BASF	30024	602 COOPER AVENUE, FREEPORT	BENZENE, PHENOL	5/20/94	3A 2	E,Q	
			DOW CHEMICAL USA	30106	2301 N. BRAZOSPORT BLVD, FREEPORT	VOLATILE ORGANICS, DNAPL'S, TARS	4/24/89	3A 5	E,Q	
			MONSANTO - CHOC. BAYOU	30138	11 MILES SOUTH OF ALVIN ON FM 2917	AR, CN, PHENOLS, ACRYLONITRILE	12/5/89	2B,3A 1A,1B	E,Q	
			PHILLIPS PETROL. - SWEENEY	30048	OLD OCEAN	HYDROCARBONS, TPH	6/20/89	3B 3	E,Q,V,2	
	PCD/SUP									
			FISH ENGINEERING AND CONSTRUCTION	980626121	NORTH SIDE OF MARLINE AVE., 1 MILE EAST OF HWY. 332, FREEPORT	PESTICIDES		1B 1A	E	
			OXYCHEM		CHOCOLATE BAYOU PUMPING STATION	BENZENE		2B 1	E	
	PCD/VC									
		*	FORMER ALCOA RECYCLING FACILITY	388	2134 MORRIS AVENUE, SH 6, MANVEL	METALS	10/31/96	0 2	E	
	PST									
			518 SERVICE STATION INC	093682	6075 W BROADWAY, PEARLAND	GASOLINE	10/11/89	2A 2A	E,Q	
			AMOCO E & P SECTOR	093923	HWY 35, OLD OCEAN	GASOLINE	11/15/89		E,Q	
			BADGE ESTATE	097910	201 N BROOKS, BRAZORIA	GASOLINE	2/4/91	2A 2A	E,Q	
			CHANCE COLLAR CO.	092992	3810 MAGNOLIA RD, PEARLAND	GASOLINE	5/23/89	6	E,Q	
			CHARTER FOOD STORE CIRCLE K	107240	932 PLANTATION, CLUTE	GASOLINE	10/15/93	2 3	E,Q	
			CHEVRON USA INC	094155	2121 N MAIN, PEARLAND	GASOLINE	12/22/89	2 3	E,Q	
			CHEVRON USA INC	097216	95 OAK DR, LAKE JACKSON	GASOLINE	11/13/90	2 2A	E,Q	
			CLEAN PROPERTIES INC	101226	6335 S HWY 36, JONES CREEK	GASOLINE, WASTE OIL	12/20/91	2A 2A	E,Q	
			COASTAL MAVERICK	091762	2112 E BROADWAY, PEARLAND	GASOLINE	3/18/88	2 3	E,Q	
		*	COASTAL MAVERICK	093611	5304 FM 518, PEARLAND	DIESEL	9/5/89	2 2A	E,Q	
			CURRENT OCCUPANT	095223	1324 E MULBERRY, ANGLETON	GASOLINE	4/18/90	2A 2A	E,Q	
			DENTON JOE	101799	118 THAT WAY, LAKE JACKSON	GASOLINE	2/19/92	2A 2A	E,Q	
			DIAMOND SHAMROCK	092050	HWY 288, RICHWOOD	GASOLINE	8/3/88	2 2A	E,Q	
		*	DIAMOND SHAMROCK	111686	2104 MAIN ST, PEARLAND	GASOLINE	7/31/96	2A 1A	E,Q	
			DIAMOND SHAMROCK REF & MKTG CO	091434	612 W PLANTATION, CLUTE	GASOLINE	8/21/87	2 4	E,Q	
			DIAMOND SHAMROCK REF & MKTG CO	091454	1235 E MULBERRY, ANGLETON	GASOLINE	9/11/87	2 4	E,Q	
			DIAMOND SHAMROCK REFIN. & MKTG	103363	728 W MULBERRY, ANGLETON	GASOLINE	7/7/92	2 2A	E,Q	
			EVANS OIL CO	102812	324 MAIN ST, SWEENEY	GASOLINE	5/1/92	2 2A	E,Q	
			EVANS OIL CO.	099238	1219 BRAZOSPORT BLVD, FREEPORT	DIESEL	6/13/91	2 2A	E,Q	
			EXXON COMPANY USA	098967	311 S GORDON ST, ALVIN	GASOLINE	5/18/91	2A 2A	E,Q	
		*	EXXON COMPANY USA	110936	1920 E HWY 6, ALVIN	GASOLINE	4/11/96	2A 2A	E,Q	
			FDIC	095711	TAYLOR, ALVIN	GASOLINE	8/7/90	2 5	E,Q	
			FIRST COMMERCE BANK	105141	101 PLANTATION, LAKE JACKSON	GASOLINE, DIESEL, WASTE OIL	11/9/92	2 3	E,Q	
			FIRST INTERSTATE BANK	096456	1727 HWY 227, ANGLETON	UNKNOWN	8/14/90	2A 2A	E,Q	
			GEORGE BROWN	101739	CTY RD 30, HOLIDAY LAKES	GASOLINE	3/3/92	2A 1A	E,Q	
			HOMCO	093855	3232 MAIN ST, PEARLAND	DIESEL	10/25/89	2A 2A	E,Q	
			HURLEY BUTANE CO	096097	223 MAIN ST, SWEENEY	GASOLINE	7/9/90	6	E,Q	
			JOE DENTON	101803	923 N GULF BLVD, FREEPORT	GASOLINE	2/19/92	2 5	E,Q	
			JOHN TRAVIS	095222	2902 HWY 523, OYSTER CREEK	GASOLINE	4/16/90	2 2A	E,Q	

TABLE 2
GROUNDWATER CONTAMINATION CASE DESCRIPTIONS BY COUNTY
TEXAS NATURAL RESOURCE CONSERVATION COMMISSION

COUNTY	DIVISION	NEW CASES	FILE NAME	FILE NUMBER	LOCATION	CONTAMINATION DESCRIPTION	DATE	ENFORCEMENT STATUS	DATA QUALITY	SECTION 5.236
BRAZORIA	PST		KINCER INC	100395	22802 N HWY 288, ANGLETON	GASOLINE	10/29/81	2 2A	E,Q	
			LEE KNIGHT	095065	714 S GORDON ST, ALVIN	GASOLINE	3/29/90	2 2A	E,Q	
			LEE OIL COMPANY INC	096453	HWY 35, ALVIN	UNKNOWN	8/14/90	2A 2A	E,Q	
			LONG LUCILLE	092382	791 KEEP, SWEENEY	GASOLINE	11/30/88	2 4	E,Q	
			LUG-A-JUG	098680	4408 W BROADWAY, PEARLAND	GASOLINE	4/18/91	2A 2A	E,Q	
			MAGNESS CO INC	096065	227 S FRONT ST, ANGLETON	GASOLINE, DIESEL	7/5/90	5B 1A	E,Q	
			MRS BAIRD'S PROPERTIES	093517	E HWY 35, ANGLETON	GASOLINE	8/31/89	2A 2A	E,Q	
			NGUYEN, ANH THI	097909	5304 W BROADWAY, PEARLAND	GASOLINE	2/4/91	2 2A	E,Q	
			PHIL BEUTEL	106071	1111 S VELASCO, ANGLETON	UNKNOWN	2/12/93	2A 2A	E,Q	
			PHILLIPS 66 CO	111087	801 S 17TH ST, WEST COLUMBIA	GASOLINE, DIESEL	5/8/96	1 1A	E,Q	
			PIERCE W H JR ESTATE	099910	300 E 2ND ST, FREEPORT	DIESEL	8/20/91	2A 2A	E,Q	
			ROBERT STEWART	094802	101 S VELASCO, ANGLETON	GASOLINE	3/8/90	1 1A	E,Q	
			TEXACO REFINING & MARKETING	094930	1014 BRAZOSPORT, FREEPORT	GASOLINE	3/19/90	2 5	E,Q	
			TEXAS DEPT CRIMINAL JUSTICE	104477	HWY 36, BRAZORIA COUNTY	GASOLINE	9/16/92	2 3	E,Q	
			TEXAS DEPT CRIMINAL JUSTICE	104478	WALKER ST, BRAZORIA COUNTY	GASOLINE	10/2/92	2 3	E,Q	
			TEXAS DEPT OF PUBLIC SAFETY	096494	501 S VELASCO, ANGLETON	GASOLINE	8/20/90	2 2A	E,Q	
			TEXAS PARKS & WILDLIFE DEPT	106076	SAN LUCAS PASS RD, NONE	GASOLINE, DIESEL	1/29/93	6	E,Q	
			TEXAS-NEW MEXICO POWER CO	097119	300 CREWSWAY, WEST COLUMBIA	GASOLINE, DIESEL	11/2/90	2 2A	E,Q	
			VICTORIA BANK & TRUST	095143	803 N VELASCO, ANGLETON	GASOLINE	4/4/90	2 4	E,Q	
			WESTERN GEOPHYSICAL	101870	10001 E LOOP 35, ALVIN	DIST F OIL	2/20/92	2 2A	E,Q	
BRAZOS	ENFWST		ATOCHEM NORTH AMERICA (PENNWALT)	31695	201 W. DODGE STREET, BRYAN	ARSENIC, PESTICIDES		3B 4	EQV23	
	PST		BROACH STATIONS INC	098523	1615 N TEXAS AVE, BRYAN	GASOLINE	4/5/91	1 1A	E,Q	
			CIRCLE K CORP	098924	1401 N TEXAS AVE, BRYAN	UNKNOWN	5/14/91	2A 2A	E,Q	
			CIRCLE K CORP	101632	1201 W WILLIAM J BRYAN, BRYAN	GASOLINE	2/5/92	2A 2A	E,Q	
			CITY OF BRYAN	108270	300 S TEXAS AVE, BRYAN	GASOLINE	6/20/94	2A 2A	E,Q	
			CURRENT OCCUPANT	092598	1600 COLLEGE, BRYAN	GASOLINE	2/3/89	6	E,Q	
			DABBS OIL CO	104319	901 S TEXAS AVE, COLLEGE STATION	WASTE OIL	8/20/92	2A 2A	E,Q	
			EXXON COMPANY USA	091065	1721 TEXAS AVE, COLLEGE STATION	GASOLINE	3/7/86	2A 2A	E,Q	
			EXXON COMPANY USA	091067	HWY 6, COLLEGE STATION	UNKNOWN	4/22/86	2 2A	E,Q	
			EXXON COMPANY USA	105814	2401 E 29TH ST, BRYAN	GASOLINE	3/4/93	2B 3	E,Q	
			FORD LEASING DEVELOPMENT CO.	110931	1309 S TEXAS AVE, BRYAN	HYDR FLUID	5/16/96	2A 2A	E,Q	
			RESOLUTION TRUST CORP	109464	TEXAS, COLLEGE STATION	GASOLINE	5/21/94	1 1A	E,Q	
			SOUTHLAND CORP	097455	3330 E 29TH, BRYAN	GASOLINE	12/10/90	2 3	E,Q	
			SOUTHLAND CORP	097457	3201 S COLLEGE, BRYAN	GASOLINE	12/10/90	2 2A	E,Q	
			SOUTHLAND CORP	103375	301 UNIVERSITY DR, COLLEGE STATION	GASOLINE	7/13/92	2 2A	E,Q	
BREWSTER	PST		TXDOT	092737	FM 170, TERLINGUA	GASOLINE	11/1/89	2A 2A	E,Q	
BRISCOE	PST		BURSON TRUST	094375	518 MAIN ST, SILVERTON	GASOLINE	1/22/90	2 2A	E,Q	
			KING FISHER MARINE INC	107922	HWY 316, PORT LAVACA	GASOLINE	3/25/94	2A 1A	E,Q	

TABLE 2
GROUNDWATER CONTAMINATION CASE DESCRIPTIONS BY COUNTY
TEXAS NATURAL RESOURCE CONSERVATION COMMISSION

COUNTY	DIVISION	NEW CASES	FILE NAME	FILE NUMBER	LOCATION	CONTAMINATION DESCRIPTION	DATE	ENFORCEMENT STATUS	DATA QUALITY	SECTION 5.236
BROOKS										
	PST		BILL E TALLEY	109935	800 N MARY, FALFURRIAS	GASOLINE	4/21/94	2A 2A	E,Q	
			DENTON PETROLEUM CO	097013	400 ST MARYS ST, FALFURRIAS	GASOLINE	10/23/90	2A 2A	E,Q	
			DICKEY FORD MERCURY INC	101352	329 N ST MARY, FALFURRIAS	GASOLINE	1/16/92	5B 3	E,Q	
			E Z SERVE CONVENIENCE STORES	111674	900 E RICE, FALFURRIAS	GASOLINE	9/8/96	2A 2A	E,Q	
			GARCIA NELLIE	104785	801 S ST MARY, FALFURRIAS	GASOLINE	10/23/92	2A 2A	E,Q	
			GATES ENTERPRISES	095312	500 S ST MARYS, FALFURRIAS	GASOLINE	4/27/90	2A 2A	E,Q	
			GATES OIL CO INC	111549	500 N ST MARY ST, FALFURRIAS	GASOLINE	6/14/96	1 1A	E,Q	
			GOLDSTAR PETROLEUM INC	098004	514 W RICE, FALFURRIAS	GASOLINE	2/15/91	5B 1A	E,Q	
			HORACIO VILLARREAL	102781	701 ST MARYS, FALFURRIAS	GASOLINE	5/1/92	2 2A	E,Q	
			SMITH ROBERT	098846	1204 S HWY 281, FALFURRIAS	GASOLINE, UNKNOWN	5/8/91	5B 2A	E,Q	
BROWN										
	ENFWST		SUPERIOR CABLE CORP	31532	MORRIS SHEPARD DRIVE, BROWNWOOD	1,1-DCE, 1,1,1-TCA, PCE		2A 2A	E	
	IHW		3-M COMPANY	30536	BROWNWOOD	ORGANICS, CHROMIUM, NICKEL	3/1/90	0 2A	E,Q,V,2	
	PST		BRIDGESTONE/FIRESTONE INC	104732	509 W COMMERCE, BROWNWOOD	WASTE OIL	10/2/92	6	E,Q	
			BROWN CO WID #1	102663	BELLE PLAIN, BROWNWOOD	GASOLINE	4/29/92	2A 2A	E,Q	
			CHAPPELL INC	109652	528 W COMMERCE, BROWNWOOD	GASOLINE, DIESEL	6/28/95	1 1A	E,Q	
			CIRCLE K CORP	097685	513 E COMMERCE, BROWNWOOD	GASOLINE	1/8/91	2A 2A	E,Q	
			CITY OF BROWNWOOD	095291	500 COMMERCE, BROWNWOOD	GASOLINE	4/26/90	2 4	E,Q	
			FDIC	096166	415 EARLY BLVD, EARLY	WASTE OIL	7/17/90	2 3	E,Q	
			GTE SOUTHWEST INC	100082	2701 4TH ST, BROWNWOOD	GASOLINE, DIESEL	10/21/91	6	E,Q	
			GTE SOUTHWEST INC	106487	411 FISK ST, BROWNWOOD	DIESEL	5/7/93	6	E,Q	
			KOCH INDUSTRIES	101092	1412 CUSTER RD, BROWNWOOD	WASTE OIL	1/9/92	6	E,Q	
			KOHLER COMPANY	091210	S HWY 377, BROWNWOOD	DIESEL, OTHER	1/28/87	2A 2A	E,Q	
			MCDANIEL PAMELA & MELINDA H	096151	210 E COMMERCE, BROWNWOOD	GASOLINE, DIESEL	7/16/90	1 1A	E,Q	
			MERCHANTS FAST MOTOR LINES	097570	901 RIVERSIDE, BROWNWOOD	GASOLINE, DIESEL	12/20/90	6	E,Q	
			PF & E OIL COMPANY	096409	HWY 84, ZEPHYR	GASOLINE, DIESEL	8/9/90	2 4	E,Q	
			SKINNYS INC	111031	206 W AUSTIN, BROWNWOOD	GASOLINE	5/19/96	1 1A	E,Q	
			TEXAS BANK	104913	1519 AUSTIN AVE, BROWNWOOD	GASOLINE	10/23/92	2 2A	E,Q	
			THE REEDY COMPANY	092748	814 AUSTIN, BROWNWOOD	GASOLINE	3/30/89	2A 2A	E,Q	
			TU ELECTRIC	099918	912 SHARP, BROWNWOOD	DIESEL	8/20/91	2A 2A	E,Q	
			TXDOT/GSD-FACILITIES MANAGEMEN	099701	N HWY 183, BROWNWOOD	GASOLINE, DIESEL	9/6/91	2 2A	E,Q	
			UNKNOWN	102832	WILLOW ST, BROWNWOOD	GASOLINE	5/12/92	5B 1A	E,Q	
			VULCAN MATERIALS COMPANY	092481	BROWNWOOD SITE, BROWNWOOD	GASOLINE	1/5/89	2 4	E,Q	
			WOODSON INC	100566	HWY 183, BROWNWOOD	GASOLINE	11/20/91	5B 1A	E,Q	
BURLESON										
	IHW		A T & SF RAILROAD - SOMERVILLE	30065	SOMERVILLE	CREOSOTE, PENTA	11/5/87	3A 4	E,Q,V,2	
	PST		JAMES R BATES	111449	800 BLK AVE B, SOMERVILLE	UNKNOWN	8/13/96	2A 1A	E,Q	
BURNET										
	PST		BUCKNER BOYS RANCH	095263	RR 2342, BURNET	GASOLINE	4/19/90	2 4	E,Q	
			CAMM LARY	092078	309 N WATER ST, BURNET	GASOLINE	8/17/88	5B 3	E,Q	

TABLE 2
GROUNDWATER CONTAMINATION CASE DESCRIPTIONS BY COUNTY
TEXAS NATURAL RESOURCE CONSERVATION COMMISSION

COUNTY	DIVISION	NEW CASES	FILE NAME	FILE NUMBER	LOCATION	CONTAMINATION DESCRIPTION	DATE	ENFORCEMENT STATUS	DATA QUALITY	SECTION 5.236	
BURNET	PST		DIRENZO ANGELO	105086	2202 W HWY 281, MARBLE FALLS	GASOLINE	11/10/92	2A 1A	E,Q		
			HILLSIDE GROCERY	095825	1000 S HWY 281, MARBLE FALLS	GASOLINE	8/15/90	5B 1A	E,Q		
			J M HUBER CORP	095777	90 AVE N, MARBLE FALLS	GASOLINE	8/12/90	2A 2A	E,Q		
			SMITH BILL C OIL CO	104861	3RD ST, MARBLE FALLS	GASOLINE	3/25/93	2A 2A	E,Q		
	WUD		NORTHRIDGE COMM. IND. SITES	0270091	WELL 1(G0270091)-1-W OF US281	1,1 DICHLOROETHYLENE	7/10/96	2C 5	E,Q,V,2		
	CALDWELL	MSW		CITY OF SAN MARCOS: MW-102 AND MW-103.	MSW00640	ON THE GARY JOBS CORPS TRAINING CTR., 1 MI. SE OF ST. HWY 21 AND 1.6 MI. SW OF FM 1966, SAN MARCOS, TX.	TCE AND VINYL CHLORIDE.	3/28/91	2B 6C	E,Q,V,1,2	
			PST		ALEXANDER OIL CO	089006	RAILROAD, MAXWELL	GASOLINE, DIESEL	5/17/91	1 1A	E,Q
			CHEVRON USA INC	092486	1403 E CUMMINGS, LULING	GASOLINE	1/11/89	2A 2A	E,Q		
			CIRCLE K CORP	105536	622 MAGNOLIA, LULING	GASOLINE	12/3/92	2A 2A	E,Q		
			DOW CHEMICAL	092771	101 MIMOSA, LULING	GASOLINE	3/31/89	2 4	E,Q		
		J P JONES OIL CO INC	093699	112 S COLORADO ST, LOCKHART	GASOLINE	10/12/89	2 2A	E,Q			
		LOCKHART OIL CO	100974	303 S MAIN ST, LOCKHART	GASOLINE, DIESEL	12/30/91	2A 2A	E,Q			
		UNKNOWN	093137	N BRAZOS&SAN ANTONIO S, LOCKHART	GASOLINE	6/20/89	2A 1A	E,Q			
		US DEPT LABOR ETA	108133	HWY 21, SAN MARCOS	GASOLINE, DIESEL	8/13/94	2A 2A	E,Q			
		YANEZ VICTOR	103189	RT 1, MAXWELL	GASOLINE	8/1/92	2A 1A	E,Q			
CALHOUN	ENFWST		ALCOA - LAVACA BAY	30035	POINT COMFORT	MERCURY		1A 2A	EQV2		
			BP CHEMICAL - GREEN LAKE PLANT	32164	HWY 185,16 MI WEST OF PORT LAVACA	CYANIDE		2 6	EQ		
			FORMOSA PLASTICS CORP.	31945	NORTH OF SH 38 AND FM 1593 IN POINT COMF	EHTYLENE DICHLORIDE		4A 2A	EQV23		
			UNION CARBIDE	30129	HWY 185, 2 MI SH 35	ORGANICS,CHLORINATED SOLVENTS		3B 5	EQ		
	IHW		FORMOSA PLASTICS CORP.	31945	NORTH OF SH 38 AND FM 1593 IN POINT COMFORT	ETHYLENE DICHLORIDE	12/8/89	4A 2A	E,Q,V,2		
			UNION CARBIDE - SEADRIFT	30129	2 MILES SOUTH OF SH35 & 185 CP50190	ORGANICS, CHLORINATED SOLVENTS	3/28/88	3B 4	E,Q,V,2,3		
	PCD/SUP		ALCOA (PT. COMFORT)/LAVACA BAY SUPERFUND SITE		STATE HWY 35, POINT COMFORT	MERCURY	1/31/94	3B 2A	E,Q,V,1,2,3		
	PST		BAROID CORP	097248	MAPLE ST, PORT OCONNOR	GASOLINE	11/14/90	2 2A	E,Q		
			CHARLES FISHER	105106	411 N GUADALUPE, PORT LAVACA	DIESEL	12/7/92	2 2A	E,Q		
			COASTAL MAVERICK	109549	630 N VIRGINIA, PORT LAVACA	GASOLINE	3/18/95	2A 1A	E,Q		
		COASTAL MAVERICK	110901	312 E TRAVIS, PORT LAVACA	GASOLINE	4/9/96	2A 2A	E,Q			
		EXXON COMPANY USA	099505	1208 N VIRGINIA ST, PORT LAVACA	UNKNOWN	7/15/91	2 4	E,Q			
		FDIC	097145	14TH ST, PORT OCONNOR	GASOLINE	11/6/90	2 2A	E,Q			
		FDIC	099603	14TH ST, PORT OCONNOR	GASOLINE	7/23/91	2A 1A	E,Q			
		FRYOU CHARLES & JOY	101648	HWY 185, PORT OCONNOR	UNKNOWN	2/20/92	5B 2A	E,Q			
		LEO ANGER INC	093583	1916 W AUSTIN ST, PORT LAVACA	GASOLINE	9/14/89	2 3	E,Q			
		MARK DANIEL	111861	HWY 185, SEADRIFT	GASOLINE, WASTE OIL	8/9/96	1 1A	E,Q			

TABLE 2
GROUNDWATER CONTAMINATION CASE DESCRIPTIONS BY COUNTY
TEXAS NATURAL RESOURCE CONSERVATION COMMISSION

COUNTY	DIVISION	NEW CASES	FILE NAME	FILE NUMBER	LOCATION	CONTAMINATION DESCRIPTION	DATE	ENFORCEMENT STATUS	DATA QUALITY	SECTION 5.236
CALHOUN	PST		RAK DEVELOPMENT CORP	101012	102 AUSTIN, PORT LAVACA	GASOLINE	12/20/91	2A 2A	E,Q	
			TANNER ROBERT L JR	098613	HWY 238, PORT LAVACA	GASOLINE	8/31/90	6	E,Q	
			TRANSPORT INSURANCE CO	105807	707 W MAIN ST, PORT LAVACA	DIESEL	2/12/93	2 4	E,Q	
			TXDOT	108081	202 BROADWAY, SEADRIFT	GASOLINE	3/30/94	2A 2A	E,Q	
CALLAHAN	FOD		BOURLAND GULF DIST. (ADDITIONAL PRP'S; SEE FILE)	LPST91138	NEAR THE CITY OF CLYDE APPROXIMATELY 15 MILES EAST OF ABILENE, TX	BENZENE	5/30/86	2D 2B	E,Q,V,2,3	
			FINA SALES C/O JOE HARDWICK (HARDWICK OIL CO.)	LPST91138	NEAR CITY OF CLYDE APPROXIMATELY 15 MILES EAST OF ABILENE, TX	GASOLINE	3/28/85	2B 4	E,Q,V,2,3	
CALLAHAN	PST		BILL BURNS OIL CO	111312	IH-20, CLYDE	GASOLINE, DIESEL	6/20/96	2A 2A	E,Q	
			CITY OF CLYDE	100542	S 1ST ST, CLYDE	GASOLINE	4/29/92	2 2A	E,Q	
			ESE INC #24731	104734	HWY 279, CROSS PLAINS	GASOLINE	10/2/92	5B 1A	E,Q	
			GERMAN WALTER D	097568	S FM 804, CLYDE	GASOLINE, DIESEL	12/20/90	5B 1A	E,Q	
			H & H	101090	HWY 20, BAIRD	GASOLINE	8/26/92	6	E,Q	
			JERRY & ALICE HOWLE	110929	105 S 1ST W, CLYDE	GASOLINE	4/25/96	2A 2A	E,Q	
			KING HOERMANN OIL CO	101588	IH-20, BAIRD	GASOLINE	5/12/92	5B 1A	E,Q	
			KING HOERMANN OIL CO-BANKRPTCY	091138	IH-20, CLYDE	GASOLINE	6/23/84	5B 4	E,Q	
			R A BAGWELL OIL CO	111372	BROADWAY, BALLINGER	GASOLINE, DIESEL	8/28/96	1 1A	E,Q	
			SAAB NAS SAR	091253	N CHERRY, CLYDE	GASOLINE	3/19/87	2 2A	E,Q	
			SKINNYS INC	106452	HWY 20, CLYDE	GASOLINE	4/2/93	2A 2A	E,Q	
			TXDOT	106121	FM 18, BAIRD	GASOLINE	3/12/93	6	E,Q	
			WYLIE INC	096005	4TH, CROSS PLAINS	DIESEL	7/2/90	2A 2A	E,Q	
		CAMERON	ENFWST		DIAMOND SHAMROCK TERMINAL HARLINGEN, TX	81316	4 1/2 EAST HWY 106, HARLINGEN	TPH, BTEX		2C 2A
	EWING BATTERY SITE			81053	2023 EAST 14TH, BROWNSVILLE, TX 78521	LEAD	8/12/93	2C 2B	E	
	PHILLIPS PIPE LINE - RIO HONDO			31530	1/4 MILE NORTHEAST OF RIO HONDO	TPH AND DIESEL		0 2	E	
	STAR ENTERPRISE - BROWNSVILLE			35846	HWY 48, E OF FM 1792, AT TERMINAL RD., BRO	TPH		1A 1	EQ	
	VALLEY SOLVENTS & CHEM.			40424	SH 107 2.5 MI WEST OF COMBES	ORGANICS		3 3	EQV	
CAMERON	IHW		BROWNSVILLE PUB WTP #1	82816	PO 3270, BROWNSVILLE	FUEL OIL	10/20/90	0 2	E	
			EXXON CO USA - PORT BROWNSVILLE	34072	PORT OF BROWNSVILLE, BROWNSVILLE	DIESEL, GASOLINE	2/27/90	2A 3	EQ	
			STAR ENTERPRISE - BROWNSVILLE	35846	HWY 48 AND TERMINAL RD, BROWNSVILLE	TPH	7/29/92	1A 1	EQ	
			UNION CARBIDE	31108	STATE HWY 48 NW OF BROWNSVILLE	PENTACHLOROPHENOL, 2,4-DIMETHYLPHENOL, ALCOHOLS, HEXANES, TOC, PH	6/22/87	3 2	E,Q,V,2	
	VALLEY METAL RECYCLING	68127	FM 1595, HARLINGEN	METALS, (CADMIUM, LEAD, MERCURY), PCBs, TPH	4/6/93	0 1A	E			
CAMERON	PCD/SUP		NIAGARA CHEMICAL STATE SUPERFUND SITE		421 NORTH C STREET, HARLINGEN	ARSENIC, PESTICIDES	10/14/88	5B 3	E,Q,V,2,3	
			STAR ENTERPRISE PETROLEUM FUELS MARKETING		ST. HWY. 48 AND TERMINAL ROAD, BROWNSVILLE	OIL, BTEX	5/21/93	2 1	E	
CAMERON	PCD/VC		ANGLO IRON & METAL COMPANY OF HARLINGEN	318	2318 WEST STATE HIGHWAY 83, HARLINGEN		8/14/96	0 2	E	
			ANGLO IRON AND METAL COMPANY - BROWNSVILLE	197	HIGHWAY 48 & TURNING BASIN RD., BRNWNVILLE	TPH, TOTAL METALS	3/7/96	0 2	E	

TABLE 2
GROUNDWATER CONTAMINATION CASE DESCRIPTIONS BY COUNTY
TEXAS NATURAL RESOURCE CONSERVATION COMMISSION

COUNTY	DIVISION	NEW CASES	FILE NAME	FILE NUMBER	LOCATION	CONTAMINATION DESCRIPTION	DATE	ENFORCEMENT STATUS	DATA QUALITY	SECTION 5.236
CAMERON	PCD/VC		ANGLO IRON AND METAL COMPANY - HARLINGEN	198	2318 WEST STATE HIGHWAY 83, HARLINGEN	PCB	3/7/96	1 2	E	
	PST			103103	RABB RD, LA FERIA	GASOLINE, DIESEL	5/27/92	2 2A	E,Q	
			A L BEAKEY JR	109750	905 PAREDES LINE RD, BROWNSVILLE	GASOLINE	7/26/95	2A 2A	E,Q	
			BOGGUS MOTOR COMPANY	091764	1002 W HARRISON, HARLINGEN	GASOLINE	3/24/88	6	E,Q	
			BRIDGESTONE/FIRESTONE INC	101936	190 W STENGER, SAN BENITO	GASOLINE	3/5/92	2A 2A	E,Q	
			BROWNSVILLE INTL AIRPORT	106135	700 S MINNESOTA, BROWNSVILLE	GASOLINE, WASTE OIL	3/8/93	2A 2A	E,Q	
			BROWNSVILLE ISD	097329	DANA RD, BROWNSVILLE	GASOLINE	11/27/90	6	E,Q	
			BROWNSVILLE URBAN SYSTEM	108277	700 IOWA ST, BROWNSVILLE	DIESEL	11/28/94	2A 1A	E,Q	
			BUCKOLTS RICK	097965	3014 SOUTHMOST RD, BROWNSVILLE	GASOLINE	2/8/91	5B 1A	E,Q	
			CAMERON COUNTY COURTHOUSE	099111	3243 E 14TH ST, BROWNSVILLE	GASOLINE, DIESEL	5/31/91	2 2A	E,Q	
			CAMERON CTY IRRIGATION DIST #2	105828	356 W HEYWOOD, SAN BENITO	GASOLINE	1/22/93	2A 2A	E,Q	
			CASTILLO JORGE	102648	497 W ELIZABETH, BROWNSVILLE	GASOLINE	4/8/92	2A 2A	E,Q	
			CENTRAL POWER & LIGHT	092328	201 S T ST, HARLINGEN	GASOLINE	12/6/88	2 4	E,Q	
			CHASE BARBARA PHILEN	101314	HARBOR RD, BROWNSVILLE	GASOLINE	1/2/92	6	E,Q	
			CIRCLE K CORP	107161	929 S COMMERCE, HARLINGEN	GASOLINE	9/23/93	2A 2A	E,Q	
			CITGO PETROLEUM CORP	107531	11001 S PORT RD, BROWNSVILLE	GASOLINE, DIESEL	1/5/94	2 2A	E,Q	
			CITY OF BROWNSVILLE	097090	1455 RIDGEMOTT, BROWNSVILLE	GASOLINE	10/30/90	2A 2A	E,Q	
			CITY OF BROWNSVILLE	101634	700 S MINNESOTA, BROWNSVILLE	GASOLINE	2/3/92	2 2A	E,Q	
			CITY OF BROWNSVILLE	106167	308 S ELIZABETH, BROWNSVILLE	GASOLINE, WASTE OIL	3/8/93	1 1A	E,Q	
			CITY STOP INC	111792	1204 MEXICO BLVD, BROWNSVILLE	GASOLINE	10/14/96	1 1A	E,Q	
			COASTAL MARKETS	109612	5105 14TH ST, BROWNSVILLE	GASOLINE	3/29/95	1 1A	E,Q	
			COASTAL MAVERICK	092144	2004 E 14TH ST, BROWNSVILLE	UNKNOWN	9/22/88	2 2A	E,Q	
			COASTAL MAVERICK	093922	1021 S COMMERCE, HARLINGEN	GASOLINE	11/13/89	2 3	E,Q	
			COASTAL MAVERICK	094794	825 PAREDES LINE RD, BROWNSVILLE	GASOLINE	3/6/90	2 2A	E,Q	
			COASTAL MAVERICK	094959	5105 E 14TH, BROWNSVILLE	GASOLINE	3/19/90	2 2A	E,Q	
			COASTAL MAVERICK	096900	1313 HAVERFORD PL, HARLINGEN	GASOLINE	10/9/90	2 4	E,Q	
			COASTAL MAVERICK	097725	3305 INTERNATIONAL BLVD, BROWNSVILLE	GASOLINE	1/14/91	2A 2A	E,Q	
			COASTAL MAVERICK	098467	2744 E 13TH ST, BROWNSVILLE	GASOLINE	4/4/91	2 2A	E,Q	
			COASTAL MAVERICK	098471	1560 77 SUNSHINE STRIP, HARLINGEN	GASOLINE	4/4/91	2 2A	E,Q	
			COASTAL MAVERICK	098473	2002 S 23RD ST, HARLINGEN	GASOLINE	4/4/91	2A 2A	E,Q	
			COASTAL MAVERICK	098474	1178 S COMBES ST, SAN BENITO	GASOLINE	4/4/91	2 5	E,Q	
			COASTAL MAVERICK	099443	STUART PLACE RD, HARLINGEN	GASOLINE	7/10/91	2 5	E,Q	
			COASTAL MAVERICK	099642	1500 CENTRAL BLVD, BROWNSVILLE	GASOLINE	7/29/91	2 3	E,Q	
			COASTAL MAVERICK	101994	1624 MORGAN BLVD, HARLINGEN	GASOLINE	3/5/92	2 2A	E,Q	
			COASTAL MAVERICK	103761	1674 N 77 SUNSHINE STRIP, HARLINGEN	GASOLINE	7/21/92	2A 2A	E,Q	
			COASTAL MAVERICK	109435	105 BILLY MITCHELL, BROWNSVILLE	GASOLINE	3/29/95	2A 2A	E,Q	
			COASTAL MAVERICK	109436	104 N 7TH ST, RAYMONDVILLE	GASOLINE	3/27/95	1 1A	E,Q	
			COASTAL MAVERICK	109439	101 CARMEN AVE, RANCHO VIEJO	GASOLINE	3/29/95	1 1A	E,Q	
			COASTAL MAVERICK	109440	3201 E HARRISON, HARLINGEN	GASOLINE	3/27/95	1 1A	E,Q	
			COASTAL MAVERICK	109594	4100 COFFEE PORT, BROWNSVILLE	GASOLINE	3/29/95	2A 2A	E,Q	
			COCA COLA ENTERPRISES INC	095293	2050 TURNER RD, SAN BENITO	GASOLINE	4/26/90	6	E,Q	
			CONNIE TAGLE	107450	FM 2925, ARROYO CITY	GASOLINE	12/2/93	2A 1A	E,Q	
			DEYO C E	100510	S 77 SUNSHINE STRIP, SAN BENITO	GASOLINE	10/21/91	2A 2A	E,Q	
			DISCOUNT OIL COMPANY	096551	4311 FM 511, BROWNSVILLE	DIESEL	8/24/90	2A 1A	E,Q	
			DYNA GO PROPERTIES	108368	2200 E JACKSON, BROWNSVILLE	GASOLINE	8/5/94	2 3	E,Q	
			E Z SERVE PETROLEUM MARKETING	102395	FM 802, BROWNSVILLE	GASOLINE	4/1/92	5B 1A	E,Q	

TABLE 2
GROUNDWATER CONTAMINATION CASE DESCRIPTIONS BY COUNTY
TEXAS NATURAL RESOURCE CONSERVATION COMMISSION

COUNTY	DIVISION	NEW CASES	FILE NAME	FILE NUMBER	LOCATION	CONTAMINATION DESCRIPTION	DATE	ENFORCEMENT STATUS	DATA QUALITY	SECTION 5.236
CAMERON	PST.		E Z SERVE PETROLEUM MARKETING	104782	246 E HWY 83, LA FERIA	GASOLINE	10/2/92	2A 2A	E,Q	
			EXXON COMPANY USA	091129	1454 CENTRAL BLVD, BROWNSVILLE	GASOLINE	9/18/86	2 4	E,Q	
			EXXON COMPANY USA	100501	1725 INTERNATIONAL BLVD, BROWNSVILLE	GASOLINE	11/15/91	2 2A	E,Q	
			EXXON COMPANY USA	100502	745 W ELIZABETH ST, BROWNSVILLE	GASOLINE	11/15/91	2 4	E,Q	
			EXXON COMPANY USA	102414	1423 E HARRISON ST, HARLINGEN	UNKNOWN	3/31/92	2 2A	E,Q	
			EXXON COMPANY USA	106423	1925 W TYLER, HARLINGEN	GASOLINE	4/9/93	2A 2A	E,Q	
			FEDERAL AVIATION ADMIN	103973	BROWNSVILLE AIRPORT, BROWNSVILLE	GASOLINE	7/29/92	2A 1A	E,Q	
			FFP OPERATING PARTNERS	092022	4522 S F ST, HARLINGEN	GASOLINE	7/20/88	2 4	E,Q	
			FFP OPERATING PARTNERS	093161	1515 INTERNATIONAL BLVD, BROWNSVILLE	GASOLINE	6/27/89	2 4	E,Q	
			FISCA OIL CO INC	094715	1202 W TYLER, HARLINGEN	GASOLINE	2/28/90	2 3	E,Q	
			FRUIA LUKE JR	105752	2645 BERNARD ST, BROWNSVILLE	GASOLINE, WASTE OIL	1/19/93	2 2A	E,Q	
			GM NATIONAL HOLDING COMPANY	091653	715 BILLY MITCHELL, BROWNSVILLE	GASOLINE	2/8/88	2 4	E,Q	
			GROENDYKE TRANSPORT INC	092594	HWY 89, BROWNSVILLE	DIESEL	2/9/89	2 2A	E,Q	
			GUARANTY FEDERAL BANK	109150	110 W HARRISON, HARLINGEN	GASOLINE	11/16/94	2A 1A	E,Q	
			GUARANTY FEDERAL BANK	109930	134 E VAN BUREN, HARLINGEN	GASOLINE	10/3/95	2A 1A	E,Q	
			HAMILTON ELECTRIC	096598	FM 509, SAN BENITO	GASOLINE	8/29/90	2 2A	E,Q	
			HARLINGEN NATIONAL BANK	103185	MAIN ST, SANTA ROSA	GASOLINE	8/1/92	2A 2A	E,Q	
			HARRINGTON KATHY	092508	FM 1847, ARROYO CITY	UNKNOWN	1/23/89	2A 1A	E,Q	
			HERMANS WHOLESALE OPTICAL	093945	875 S SAM HOUSTON, SAN BENITO	GASOLINE	11/18/89	2 2A	E,Q	
			HICKS OIL & BUTANE CO	092910	225 QUEEN ISABELLA, PORT ISABEL	DIESEL	5/3/89	2A 2A	E,Q	
			HICKS OIL & BUTANE CO	099156	619 E HARRISON, HARLINGEN	GASOLINE	6/6/91	2 3	E,Q	
			HICKS OIL & BUTANE CO	099588	1801 N 77 SUNSHINE STRIP, HARLINGEN	GASOLINE	7/22/91	2 2A	E,Q	
			HICKS OIL & BUTANE CO	107420	HWY 281, PROGRESSO	GASOLINE	12/2/93	2A 1A	E,Q	
			HICKS OIL & BUTANE CO	107904	2275 N HWY 77, BROWNSVILLE	GASOLINE	3/3/94	2A 1A	E,Q	
			HYGEIA DAIRY CO	098845	720 S F ST, HARLINGEN	DIESEL	5/8/91	2 5	E,Q	
			J C PENNEY CO INC	106429	301 MEXICO BLVD, BROWNSVILLE	GASOLINE	4/19/93	2A 1A	E,Q	
			J W RENEAU POULTRY & EGGS	111225	1201 S F ST, HARLINGEN	GASOLINE	9/27/96	1 1A	E,Q	
			JAMES ROGERS C/O VALLEY MARINE	107791	2702 S 77 SUNSHINE STRIP, HARLINGEN	WASTE OIL, HYDR FLUID	2/24/94	2A 1A	E,Q	
			JERRY CHAMBERS/SANDRA STEPHAN	097093	701 E RIO HONDO RD, HARLINGEN	GASOLINE	10/30/90	2A 2A	E,Q	
			JETER ENTERPRISES INC	099384	2114 BOCA CHICA BLVD, BROWNSVILLE	GASOLINE, WASTE OIL	7/2/91	5B 1A	E,Q	
			JORGE ALLALA	109099	1743 BOCA CHICA BLVD, BROWNSVILLE	GASOLINE	1/30/95	2 2A	E,Q	
			JOSE GALARZA	109473	FM 803, SAN BENITO	GASOLINE	5/11/95	2A 2A	E,Q	
			JOSEPH PHILLIPS	111164	8999 W BUS HWY 83, HARLINGEN	GASOLINE	6/12/96	2A 2A	E,Q	
			JOSEPH PHILLIPS	111167	9409 W BUS HWY 83, LA FERIA	GASOLINE	6/11/96	6	E,Q	
			KELLER WALTER	099110	#1 S PADRE ISLAND BLVD, SOUTH PADRE ISLAND	GASOLINE, DIESEL	5/31/91	6	E,Q	
			KNAPP CHEVROLET CO	097201	117 E TYLER, HARLINGEN	WASTE OIL	4/3/90	2 2A	E,Q	
			MARCHAN TED OR RAY	102190	MARINA RD, PORT ISABEL	GASOLINE	3/13/92	1 1A	E,Q	
			MARTHA GARCIA	109447	117 S MAIN ST, LA FERIA	GASOLINE	5/9/95	1 1A	E,Q	
			MELCHOR CHAVEZ	110158	EXPWY 77, OLMITO	GASOLINE	12/12/95	2A 2A	E,Q	
			MERCANTILE BANK	104170	990 ROBERTSON, SAN BENITO	GASOLINE	8/21/92	2 2A	E,Q	
			MION TERRAZZO TILE & MARBLE CO	106525	2545 N 77 SUNSHINE STRIP, HARLINGEN	GASOLINE	5/26/93	2A 1A	E,Q	
			MONTGOMERY WARD	106430	MEXICO BLVD, BROWNSVILLE	GASOLINE	4/19/93	2A 2A	E,Q	
			MOODY ROY	096922	HWY 281, LOS INDIOS	GASOLINE	10/11/90	1 1A	E,Q	
			PEPSI COLA BOTTLING	099349	310 N EYE ST, HARLINGEN	DIESEL	6/28/91	2 2A	E,Q	
			PHILEN J G JR CO	102793	1020 E WASHINGTON, BROWNSVILLE	GASOLINE	5/20/92	2 2A	E,Q	
			PUBLIC UTILITIES BOARD	105848	1425 ROBINHOOD DR, BROWNSVILLE	GASOLINE	2/3/93	1 1A	E,Q	
			Q C ENERGY L C	093634	1520 W HARRISON, HARLINGEN	GASOLINE	9/27/89	2 3	E,Q	
			Q C ENERGY L C	098207	1821 S 77 SUNSHINE STRIP, HARLINGEN	GASOLINE	3/11/91	2 2A	E,Q	

TABLE 2
GROUNDWATER CONTAMINATION CASE DESCRIPTIONS BY COUNTY
TEXAS NATURAL RESOURCE CONSERVATION COMMISSION

COUNTY	DIVISION	NEW CASES	FILE NAME	FILE NUMBER	LOCATION	CONTAMINATION DESCRIPTION	DATE	ENFORCEMENT STATUS	DATA QUALITY	SECTION 5.236
CAMERON										
PST										
			Q C ENERGY L C	100537	635 INTERNATIONAL BLVD, BROWNSVILLE	GASOLINE	10/21/91	2A 2A	E,Q	
			Q. C. ENERGY, L.C.	092027	4500 E 14TH ST, BROWNSVILLE	GASOLINE	7/25/88	2 4	E,Q	
			QUEEN ISABELLA DEVELOPMENT J V	103088	1 QUEENS POINT DR, PORT ISABEL	GASOLINE	5/20/92	2A 2A	E,Q	
			RICHTER BAKING CO	095747	1500 W HARRISON, HARLINGEN	GASOLINE	8/11/90	2 4	E,Q	
			RIO GRANDE VALLEY SUGAR GROWER	095854	HWY 107, SANTA ROSA	GASOLINE, DIESEL	8/19/90	2 2A	E,Q	
			RIO GRANDE VALLEY SUGAR GROWER	101998	HWY 107, SANTA ROSA	WASTE OIL	3/18/92	2 3	E,Q	
			ROLLINS TRUCK LEASING	109983	2025 BILLY MITCHELL BLVD, BROWNSVILLE	DIESEL	10/28/95	2A 2A	E,Q	
			SAMEK CARL	099490	PAREDES LINE RD, BROWNSVILLE	GASOLINE	7/12/91	2 2A	E,Q	
			SANCHEZ RUPERTO	099283	112 E HWY 77, SAN BENITO	DIESEL	8/18/91	2A 1A	E,Q	
			SCHULGEN GEORGE	097343	1535 LOS EBANOS BLVD, BROWNSVILLE	GASOLINE	11/28/90	5B 1A	E,Q	
			SEARS, ROEBUCK, AND CO.	107351	2320 NORTH EXPY, BROWNSVILLE	WASTE OIL	11/22/93	2A 2A	E,Q	
			SOCORRO LONGORIA	096184	MAIN ST, SANTA-MARIA	GASOLINE	7/18/90	2A 1A	E,Q	
			SSP PARTNERS	091176	1364 LOS EBANOS, BROWNSVILLE	GASOLINE	12/11/86	2A 2A	E,Q	
			SSP PARTNERS	091178	3855 INTERNATIONAL, BROWNSVILLE	GASOLINE	12/11/86	2A 2A	E,Q	
			SSP PARTNERS	096923	2810 N COMMERCE, HARLINGEN	GASOLINE	10/11/90	2 2A	E,Q	
			SSP PARTNERS	099383	2913 PADRE BLVD, SOUTH PADRE ISLAND	GASOLINE	7/2/91	2 2A	E,Q	
			SSP PARTNERS	102054	1853 HWY 100, PORT ISABEL	GASOLINE	3/31/92	2 2A	E,Q	
			SSP PARTNERS	103706	515 CENTRAL BLVD, BROWNSVILLE	GASOLINE	7/14/92	2A 2A	E,Q	
			SSP PARTNERS	110015	620 W HARRISON, HARLINGEN	GASOLINE	11/1/95	2A 2A	E,Q	
			SSP PARTNERS	110596	304 S SAM HOUSTON , SAN BENITO	UNKNOWN	1/25/96	2A 2A	E,Q	
			SSP PARTNERS	110599	102 E QUEEN ISABELLA , PORT ISABEL	UNKNOWN	1/23/96	2A 2A	E,Q	
			SSP PARTNERS	110600	3602 N COMMERCE , HARLINGEN	UNKNOWN	1/25/96	2A 2A	E,Q	
			SSP PARTNERS	110601	930 MORGAN BLVD, HARLINGEN	UNKNOWN	12/21/95	2A 1A	E,Q	
			SSP PARTNERS	110602	1601 CENTRAL BLVD, BROWNSVILLE	UNKNOWN	1/25/96	6	E,Q	
			SSP PARTNERS	110603	845 INTERNATIONAL BLVD, BROWNSVILLE	UNKNOWN	1/25/96	2 5	E,Q	
			SSP PARTNERS	110604	1544 PALM BLVD, BROWNSVILLE	UNKNOWN	1/25/96	2A 2A	E,Q	
			SSP PARTNERS	110605	898 SAM HOUSTON , SAN BENITO	UNKNOWN	1/29/96	2A 2A	E,Q	
			SSP PARTNERS	110679	1025 TYLER , HARLINGEN	UNKNOWN	3/28/96	2A 2A	E,Q	
			SSP PARTNERS	110887	2101 E HARRISON ST, HARLINGEN	GASOLINE	4/1/96	6	E,Q	
			SSPIBR, LTD.	100508	310 PADRE BLVD, SOUTH PADRE ISLAND	DIESEL	10/22/91	6	E,Q	
			TEXACO REFINING & MARKETING	106222	1826 W TYLER, HARLINGEN	GASOLINE	3/12/93	2A 2A	E,Q	
			TIP O TEX CHEVROLET	109889	508 E ELIZABETH, BROWNSVILLE	GASOLINE	9/20/95	2A 2A	E,Q	
			TONY ANCONA	093868	5800 FRONTAGE, BROWNSVILLE	GASOLINE	11/1/89	2A 2A	E,Q	
			TONY MARTINEZ	101417	1375 PALM BLVD, BROWNSVILLE	GASOLINE, WASTE OIL	1/22/92	2A 2A	E,Q	
			TRUCKERS TERMINAL INC	092562	3700 N COMMERCE, HARLINGEN	GASOLINE	2/3/89	2A 2A	E,Q	
			TXDOT	101738	HWY 77, SAN BENITO	GASOLINE	3/10/92	2A 2A	E,Q	
			U SERVE ENTERPRISES INC	105151	344 PAREDES LINE RD, BROWNSVILLE	GASOLINE	11/18/92	2A 2A	E,Q	
			VALLEY BAPTIST MEDICAL CENTER	100055	2101 PEASE ST, HARLINGEN	DIESEL	9/9/91	2 4	E,Q	
			VALLEY INTERNATIONAL AIRPORT	099902	AIRPORT DR, HARLINGEN	GASOLINE, DIESEL, JET FUEL	8/19/91	2A 2A	E,Q	
			VALLEY SHAMROCK	111900	2636 BOCA CHICA BLVD, BROWNSVILLE	GASOLINE	11/7/96	2A 2A	E,Q	
			VALLEY SHAMROCK INC	097565	201 S F ST, HARLINGEN	GASOLINE, DIESEL	12/19/90	2 3	E,Q	
			VALLEY STAR INC	107365	HWY 107, SANTA ROSA	GASOLINE	7/20/93	2A 1A	E,Q	
			WALTER KELLER DISTRIBUTORS	091729	695 S SAM HOUSTON, SAN BENITO	GASOLINE	3/14/88	2A 2A	E,Q	
			WALTER KELLER DISTRIBUTORS	102942	3375 BOCA CHICA, BROWNSVILLE	GASOLINE	5/14/92	2A 2A	E,Q	
CAMP										
PST										
			ARKLA GAS COMPANY	094119	500 GREER BLVD, PITTSBURG	GASOLINE	12/18/89	6	E,Q	
			EVETTS OIL CO INC	097705	200 GREER BLVD, PITTSBURG	GASOLINE	1/10/91	2 3	E,Q	

TABLE 2
GROUNDWATER CONTAMINATION CASE DESCRIPTIONS BY COUNTY
TEXAS NATURAL RESOURCE CONSERVATION COMMISSION

COUNTY	DIVISION	NEW CASES	FILE NAME	FILE NUMBER	LOCATION	CONTAMINATION DESCRIPTION	DATE	ENFORCEMENT STATUS	DATA QUALITY	SECTION 5.236
CAMP	PST		FERNDALE FISHING CLUB	104144	FM 1519, PITTSBURG	GASOLINE	8/12/92	2A 1A	E,Q	
			J & J OIL COMPANY	091743	271 GREER BLVD, PITTSBURG	GASOLINE	3/3/88	2 2A	E,Q	
			PILGRIMS PRIDE CORP	097774	110 S TEXAS ST, PITTSBURG	GASOLINE, DIESEL, WASTE OIL	1/18/91	2 2A	E,Q	
			SOUTHWESTERN BELL TELEPHONE CO	096588	130 COMPRESS, PITTSBURG	GASOLINE	8/29/90	2 4	E,Q	
			WINKLE OIL CO	097108	HWY 11, LEESBURG	GASOLINE	11/1/90	2A 1A	E,Q	
CARSON	IHW		DOE - PANTEX	30459	13 MILES NE OF AMARILLO ON US 80	TCE, METALS, EXPLOSIVES	10/21/92	3A 4	E,Q,V,1,2	
			PANTEX DOE	PLANT	PANTEX VILLAGE, 17 MILES NE OF AMARILLO ON HWY. 80	BENZENE, TCE, HIGH EXPLOSIVES, CHROMIUM	7/1/91	5A 2A	E,Q,V,1,2,3	
			PANHANDLE BUTANE & OIL CO INC	096161	212 ELSIE ST, PANHANDLE	GASOLINE	7/17/90	2 4	E,Q	Y
CASS	ENFWST		CASS COUNTY TREATING CO.	32765	304 HALL ST, LINDEN	PENTACHLOROPHENOL		3B 1A	EQV23	
			DUPRE TRANSPORT CO. - CASS CO.	41230	ON HWY 77 APP 1 MI SE OF INT W/FM 2151.	GASOLINE	4/11/89	2B 5	EQV123	
CASS	PST		BROOKS OPERATING	110695	HWY 59, ATLANTA	UNKNOWN	3/26/86	1 1A	E,Q	
			DUNCAN THOMPSON PETROLEUM	093152	HWY 77 & FM 4683, SMYRNA	GASOLINE	6/23/89	2 2A	E,Q	
			DUNCAN THOMPSON PETROLEUM	093999	HWY 77, THREE STATES	GASOLINE	12/4/89	2 3	E,Q	
			DUNCAN THOMPSON PETROLEUM	094314	HWY 77, SMYRNA	GASOLINE	1/16/90	2A 2A	E,Q	
			DUNCAN THOMPSON PETROLEUM	095136	805 W MAIN, ATLANTA	GASOLINE	4/4/90	2A 2A	E,Q	
			DUNCAN THOMPSON PETROLEUM	095980	E HWY 77, SMYRNA	GASOLINE	6/27/90	2A 2A	E,Q	
			DUNCAN THOMPSON PETROLEUM	097108	1204 N LOUISE, ATLANTA	GASOLINE	11/1/90	2A 2A	E,Q	
			JERRY GRIFFIN	106090	704 W MAIN, ATLANTA	GASOLINE	3/11/93	5B 1A	E,Q	
			MASON JEWELL	096372	200 N MAIN, LINDEN	GASOLINE	8/8/90	2 2A	E,Q	
			SHAW CHARLES	099231	704 E 1ST ST, HUGHES SPRINGS	GASOLINE	6/12/91	2 2A	E,Q	
			TRUMAN ARNOLD COMPANIES	094210	402 HWY 59, QUEEN CITY	GASOLINE	1/4/90	2 3	E,Q	
			TXDOT	102816	FM 249, ATLANTA	GASOLINE, WASTE OIL	5/1/92	2A 2A	E,Q	
		CASTRO	PST		ALLSUP PETROLEUM, INC.	101475	501 W BEDFORD, DIMMITT	GASOLINE	12/16/91	2A 2A
CHAMBERS	ENFWST		MILES (MOBAY CORPORATION)	30603	8500 WEST BAY ROAD, BAYTOWN	CHLOROGENZENE, CHLOROFORM, DICHLOROETHEN	5/4/89	2B 3	EQV23	
			BAYER (MILES)	30603	800 WEST BAY ROAD, BAYTOWN	ORGANICS, METALS	5/4/89	2B 3	E,Q,V,2,3	
			ALLTEL SERVICE CORPORATION	099672	2ND, WINNIE	GASOLINE, WASTE OIL	9/16/91	2 5	E,Q	
CHAMBERS	PST		BROWN & ROOT INC	097207	FM 563, ANAHUAC	GASOLINE, DIESEL	11/13/90	2A 2A	E,Q	
			EMRO MARKETING CO	092320	10402 IH-10, MONT BELVIEU	GASOLINE	11/22/88	2 4	E,Q	
			FDIC	099142	509 S MAIN ST, ANAHUAC	GASOLINE	6/4/91	2A 1A	E,Q	
			RESOLUTION TRUST CORP	099445	HWY 124, WINNIE	GASOLINE, DIESEL	7/10/91	2 3	E,Q	

TABLE 2
GROUNDWATER CONTAMINATION CASE DESCRIPTIONS BY COUNTY
TEXAS NATURAL RESOURCE CONSERVATION COMMISSION

COUNTY	DIVISION	NEW CASES	FILE NAME	FILE NUMBER	LOCATION	CONTAMINATION DESCRIPTION	DATE	ENFORCEMENT STATUS	DATA QUALITY	SECTION 5.236
CHAMBERS	PST		SPEEDY STOP FOOD STORES, LTD.	096082	HWY 124, WINNIE	GASOLINE	7/9/90	2A 2A	E,Q	
			STAR ENTERPRISE	107321	8909 HWY 146, MOUNT BELVIEU	GASOLINE	10/29/83	2A 1A	E,Q	
			SUNCHASE ENTERPRISE INC	091180	IH-10, WINNIE	GASOLINE	8/25/86	2 2A	E,Q	
CHEROKEE	PST		BUSH & BAILEY INC	091564	302 S JACKSON ST, JACKSONVILLE	GASOLINE	11/9/87	5B 3	E,Q	
			CENTRAL BAPTIST CHURCH	092368	402 S MAIN, JACKSONVILLE	GASOLINE	12/7/88	5B 3	E,Q	
			GLASS OIL COMPANY	092225	401 S BOLTON, JACKSONVILLE	GASOLINE	10/25/88	2 2A	E,Q	
			GLASS OIL COMPANY	092226	501 S JACKSON ST, JACKSONVILLE	GASOLINE	10/25/88	2A 2A	E,Q	
			JACKSONVILLE DAILY PROGRESS	092797	201 AUSTIN ST, JACKSONVILLE	GASOLINE	4/10/89	2 2A	E,Q	
			JOHNNY PETRI	104934	E HWY 79, JACKSONVILLE	GASOLINE	10/23/92	5B 1A	E,Q	
			KIRKLAND OIL COMPANY	092282	120 W LARISSA, JACKSONVILLE	GASOLINE	11/8/88	5B 2A	E,Q	
			MARTIN MAUREEN	100893	HWY 856, NEW SUMMERFIELD	GASOLINE	11/25/91	2A 1A	E,Q	
			POWELL BILLY	100494	HWY 110, NEW SUMMERFIELD	GASOLINE, DIESEL	10/31/91	2 5	E,Q	
			RUTH HEARNE	093924	533 S JACKSON, JACKSONVILLE	GASOLINE	11/15/89	5B 1A	E,Q	
			TRUMAN ARNOLD COMPANIES	091565	391 LARISSA ST, JACKSONVILLE	GASOLINE	11/9/87	2 4	E,Q	
			TXDOT	096231	HWY 175, JACKSONVILLE	WASTE OIL, DIESEL	7/24/90	6	E,Q	
			TXDOT	097590	609 S DICKINSON DR, RUSK	DIESEL	12/27/90	2A 2A	E,Q	
			UNKNOWN	091478	S JACKSON, JACKSONVILLE	GASOLINE	10/7/87	5B 1A	E,Q	
CHILDRESS	FOD		BURLINGTON NORTHERN RR		SOUTHWEST CORNER OF HWY US83 AND AVE C	BENZENE, TOTAL 1,2-DICHLOROETHENE, TETRACHOLORETHENE, TRICHOLORETHENE	9/3/92			
	PCD/VC		BURLINGTON NORTHERN RAILROAD	417	100 12TH STREET, NW, CHILDRESS	CHLORINATED SOLVENTS	12/13/96	0 3	E	
	PST		FAA	103732	MUNICIPAL AIRPARK, CHILDRESS	GASOLINE	7/26/92	2 2A	E,Q	
			GARRISON INC	108723	HWY 287, CHILDRESS	GASOLINE	10/4/94	2 2A	E,Q	
			JOE TARRANT OIL CO	097222	701 NE AVE F, CHILDRESS	GASOLINE, DIESEL	11/13/90	5B 2A	E,Q	
			KERR MCGEE REFINING CORP	094194	111 NE AVE F, CHILDRESS	GASOLINE	12/29/89	2A 2A	E,Q	
			TXDOT	108393	1700 AVE G, CHILDRESS	GASOLINE, DIESEL	6/4/92	2A 2A	E,Q	
CLAY	PST		FFP OPERATING PARTNERS	096382	N HWY 287, BELLEVUE	GASOLINE, DIESEL	8/8/90	2 2A	E,Q	
			LAUGHON W E	092996	108 OMEGA, HENRIETTA	GASOLINE	5/23/89	2 3	E,Q	
			PARKER MAYO INC	091618	HWY 171, BYERS	DIESEL	11/12/87	2A 2A	E,Q	
			SONIC DRIVE INN	110356	402 E OMEGA, HENRIETTA	GASOLINE	1/24/96	2A 2A	E,Q	
COCHRAN	PST		ROY TRAGER	109426	102 N MAIN, MORTON	GASOLINE	1/31/95	5B 1A	E,Q	
	WUD		MORTON PUBLIC WATER SUPPLY	0400001	WELL 1 (G0400001A) - SE OF JEFFERSON AVE. AND 1ST ST.	BENZENE	1/27/95	2C 5	E,Q,V,2	

TABLE 2
GROUNDWATER CONTAMINATION CASE DESCRIPTIONS BY COUNTY
TEXAS NATURAL RESOURCE CONSERVATION COMMISSION

COUNTY	DIVISION	NEW CASES	FILE NAME	FILE NUMBER	LOCATION	CONTAMINATION DESCRIPTION	DATE	ENFORCEMENT STATUS	DATA QUALITY	SECTION 5.236
COKE	PST		BUTLER ELROY	103990	HWY 377, BRONTE	GASOLINE	9/28/92	5B 1A	E,Q	
			R A BAGWELL OIL CO	111371	HWY 277, BRONTE	GASOLINE, DIESEL	6/28/96	1 1A	E,Q	
			WAYS CO	095373	201 N STATE, BRONTE	GASOLINE	5/4/90	6	E,Q	
COLEMAN	PST		BERRY MARKETING	103805	1401 NECHES, COLEMAN	GASOLINE	7/28/92	2A 1A	E,Q	
			BOB LOYD LP GAS CO	108780	FM 1770, NOVICE	GASOLINE	6/29/94	2A 1A	E,Q	
			F B ROUDOULF	092023	IH--153, COLEMAN	GASOLINE	7/20/88	2A 1A	E,Q	
			SKINNYS INC	111032	716 N NECHES, COLEMAN	GASOLINE	5/19/96	2A 2A	E,Q	
			TXDOT	098892	W HWY 206, COLEMAN	GASOLINE	5/6/91	2A 2A	E,Q	
COLLIN	IHW		GNB INC. (UNICORP)	30516	7471 S. FIFTH STREET, FRISCO	LEAD	5/2/88	3A 3	E,Q,V,1,2	
			CITY OF WYLIE: MW-1, MW-2, AND MW-3.	MSW00712	0.5 MI. SE OF ST. HWY 78 & FM 2514 INTERSECTION, WYLIE, TX.	TOC AND VOCS.	7/1/87	2B 2A	E,Q,V,2	
COLLIN	MSW		10.437 ACRE VACANT TRACT OF LAND	358	1801 EAST 14TH STREET @ JUPITER ROAD, PLANO	HYDROCARBONS	9/30/96	0 2	E	
			TOM THUMB SHOPPING CENTER	255	2200 14TH STREET @ JUPITER ROAD, PLANO	SOLVENTS, VOCS	5/16/96	0 2	E	
			VACANT TRACT OF LAND/ARAPAHO AND QUORUM	204	SOUTHWEST CORNER ARAPAHOE AND QUORUM, ADDISON	TPH, PETROLEUM HDROCARBONS	3/15/96	0 2	E	
COLLIN	PST		ANDY FRENCH	110024	2210 HWY 121, MELISSA	GASOLINE	10/30/95	2 2A	E,Q	
			AUTO FUEL COMPANY	093507	2101 W 15TH, PLANO	GASOLINE	8/28/89	6	E,Q	
			BLUEBONNET SAVINGS BANK	104975	301 N MCDONALD, MCKINNEY	UNKNOWN	12/7/92	1 1A	E,Q	
			BOWLING JIM	098888	105 HWY 78, BLUE RIDGE	GASOLINE	5/9/91	1 1A	E,Q	
			BURTON OIL CO INC	108440	HWY 289, PROSPER	GASOLINE	9/2/94	2A 2A	E,Q	
			CHEVRON USA INC	106875	1101 W PARKER, PLANO	GASOLINE	7/22/93	2A 2A	E,Q	
			CHEVRON USA PRODUCTS CO	103455	6100 INDEPENDENCE PKWY, PLANO	GASOLINE	6/24/92	2 3	E,Q	
			CITY OF WYLIE	091227	, WYLIE	DIESEL	2/17/87	2 3	E,Q	
			DALLAS MORNING NEWS	091707	3900 W PLANO PKWY, PLANO	UNKNOWN	2/2/88	6	E,Q	
			DALWORTH OIL CO	094292	E FM 2802, ANNA	GASOLINE	1/11/90	1 1A	E,Q	
			EXXON COMPANY USA	096085	4001 W PARK BLVD, PLANO	GASOLINE, DIESEL	7/9/90	2A 2A	E,Q	
			EXXON COMPANY USA	099901	3140 INDEPENDENCE PKWY, PLANO	GASOLINE	9/9/91	2A 2A	E,Q	
			EXXON COMPANY USA	102416	1901 N CENTRAL EXWY, MCKINNEY	UNKNOWN	3/31/92	2A 2A	E,Q	
			FDIC	103203	501A HWY 78, WYLIE	GASOLINE	6/22/92	2 2A	E,Q	
			FFP OPERATING PARTNERS	109626	175 SOUTHVIEW DR, LUCAS	GASOLINE	6/22/95	2A 2A	E,Q	
			FINA OIL & CHEMICAL CO	094522	1421 N CENTRAL EXWY, PLANO	GASOLINE	1/31/90	2 3	E,Q	
			FINA OIL & CHEMICAL CO	094524	121 N GREENVILLE, ALLEN	GASOLINE	1/31/90	2 4	E,Q	
			FINA OIL & CHEMICAL CO	098906	1301 S FEDERAL DR, ALLEN	GASOLINE	4/19/91	2 5	E,Q	
			FINA OIL & CHEMICAL CO	108014	2024 W 15TH, PLANO	GASOLINE	4/25/94	2A 2A	E,Q	
			FINA OIL AND CHEMICAL	095958	2498 AVE K, PLANO	GASOLINE	6/25/90	2A 2A	E,Q	
			FINA OIL AND CHEMICAL	097290	945 PARKER RD, PLANO	GASOLINE	11/20/90	2A 2A	E,Q	
			FORD MOTOR COMPANY	104884	3333 W PLANO PKWY, PLANO	HYDR FLUID	12/2/92	2A 1A	E,Q	
			GNB INC	106075	7471 S 5TH ST, FRISCO	DIESEL	3/11/93	1 1A	E,Q	
			INTECOM INC	106078	601 INTECOM DR, ALLEN	DIESEL	2/16/93	2A 2A	E,Q	
			JOE SULLIVAN INC	102599	RT 5, MCKINNEY	GASOLINE, DIESEL	4/14/92	6	E,Q	

TABLE 2
GROUNDWATER CONTAMINATION CASE DESCRIPTIONS BY COUNTY
TEXAS NATURAL RESOURCE CONSERVATION COMMISSION

COUNTY	DIVISION	NEW CASES	FILE NAME	FILE NUMBER	LOCATION	CONTAMINATION DESCRIPTION	DATE	ENFORCEMENT STATUS	DATA QUALITY	SECTION 5.236
COLLIN	PST									
			KING TUT DISTRIBUTOR INC	108831	1300 N CENTRAL FWY, PLANO	GASOLINE	11/17/84	5B 6	E,Q	
		*	MOBIL OIL	110513	1101 PRESTON RD, PLANO	UNKNOWN	3/8/86	2A 2A	E,Q	
		*	MOBIL OIL	110587	3932 W SPRING CIRCLE PKWY, PLANO	UNKNOWN	3/11/86	1 1A	E,Q	
			MOBIL OIL CORP	091320	500 15TH ST, PLANO	UNKNOWN	5/21/87	6	E,Q	
			MOBIL OIL CORP	097084	3201 AVE K, PLANO	GASOLINE	10/29/80	2 4	E,Q	
			MOBIL OIL CORP	098252	1800 AVE K, PLANO	GASOLINE	3/14/91	2 4	E,Q	
			MOBIL OIL CORP	098529	3940 W 15TH ST, PLANO	GASOLINE	4/8/91	2 3	E,Q	
			MOBIL OIL CORP	104196	500 E SPRING CREEK PKWY, PLANO	GASOLINE	1/8/93	6	E,Q	
			NIXON CHARLES D	101835	799 W UNIVERSITY DR, MCKINNEY	GASOLINE	2/20/92	2A 2A	E,Q	
			NORTHEAST TEXAS READY-MIX, INC	093497	COUNTRY CLUB RD, WYLIE	DIESEL	8/25/89	2A 2A	E,Q	
		*	ONE STOP FOOD STORES	111707	215 E UNIVERSITY, MCKINNEY	GASOLINE, DIESEL	9/18/86	2A 2A	E,Q	
			ROADSIDE STATIONS INC.	106398	503 HWY 78, WYLIE	GASOLINE	4/9/93	5B 1A	E,Q	
			S & S PETROLEUM CO	098286	3995 PARKER RD, WYLIE	GASOLINE	3/18/91	2A 2A	E,Q	
			SCOTT LEWIS	095555	FM 2478, MCKINNEY	GASOLINE	5/21/80	2 2A	E,Q	
			SOUTHLAND CORP	093255	900 W SPRING CREEK PKWY, PLANO	GASOLINE	7/14/89	2A 2A	E,Q	
			SOUTHLAND CORP	093749	100 GREENVILLE, ALLEN	GASOLINE	10/18/89	6	E,Q	
			SOUTHLAND CORP	103052	3209 AVE K, PLANO	GASOLINE	7/19/92	2A 2A	E,Q	
			STAR ENTERPRISE	098767	1801 AVE K, PLANO	GASOLINE	4/30/91	2A 2A	E,Q	
			STAR ENTERPRISE	105178	2501 E 14TH ST, PLANO	UNKNOWN	3/12/93	6	E,Q	
		*	SWITZER PETROLEUM PRODUCTS	111710	1950 HWY 78, WYLIE	GASOLINE, DIESEL	9/19/86	1 1A	E,Q	
		*	SWITZER PETROLEUM PRODUCTS	111713	1620 INDEPENDENCE, PLANO	GASOLINE	9/23/86	1 1A	E,Q	
			SWITZER PETROLEUM PRODUCTS INC	094159	2716 AVE K, PLANO	GASOLINE	12/27/89	2A 2A	E,Q	
			SWITZER PETROLEUM PRODUCTS INC	102709	1601 N CENTRAL EXWY, PLANO	GASOLINE	4/22/92	2A 2A	E,Q	
		*	SWITZER PETROLEUM PRODUCTS INC	111849	2431 E 14TH ST, PLANO	GASOLINE	8/22/86	2A 2A	E,Q	
		*	TEXAS COMMERCE BANK TRUSTEE	094612	HWY 289, FRISCO	GASOLINE	2/13/90	2 4	E,Q	
		*	TRIPLE A OIL CO INC	110199	HWY 121, MELISSA	GASOLINE	12/26/85	2A 2A	E,Q	
		*	US ARMY CORPS ENGINEERS	101852	3375 SKYVIEW DR, WYLIE	GASOLINE, DIESEL	7/10/91	2A 2A	E,Q	
			YOUNG OIL COMPANY	094526	2200 COIT RD, PLANO	GASOLINE	1/31/90	2 3	E,Q	
COLLINGSWORTH	PST									
			HOLTON OIL CO	103223	1101 8TH ST, WELLINGTON	GASOLINE	7/12/92	2A 1A	E,Q	
		*	HOLTON OIL CO	103945	FM 1036, SAMNORWOOD	GASOLINE	5/5/92	2A 2A	E,Q	
		*	TXDOT	095692	FM 338, WELLINGTON	GASOLINE	6/5/90	2A 2A	E,Q	
COLORADO	PST									
		*	LAKE OIL COMPANY	110168	917 E MAIN ST, EAGLE LAKE	GASOLINE	12/8/95	2A 2A	E,Q	
			M J DRAPER	097597	S HWY 71, COLUMBUS	GASOLINE	12/27/90	2A 2A	E,Q	
		*	RAY BARTELS	103037	1114 FANNIN, COLUMBUS	GASOLINE	5/5/92	2B 5	E,Q	
		*	RUSSELL RENICK	104029	1216 WALNUT, COLUMBUS	GASOLINE	7/20/92	2 3	E,Q	
			STAR ENTERPRISE	106392	2215 HWY 71, COLUMBUS	GASOLINE	11/5/93	2A 1A	E,Q	
			WES GILBREATH CO	098273	IH-10, COLUMBUS	DIST F OIL	3/14/91	2A 1A	E,Q	
COMAL	PST									
			ARLON KOEHLER	106932	395 UNION ST, NEW BRAUNFELS	GASOLINE	8/2/93	2A 1A	E,Q	
		*	BERNIE BOWDEN	110113	508 N UNION, NEW BRAUNFELS	GASOLINE	11/27/95	1 1A	E,Q	
		*	CINCO J INC (JOHNSON OIL)	108685	1081 W IH-35, NEW BRAUNFELS	GASOLINE	12/30/94	1 1A	E,Q	
		*	CIRCLE K	110659	486 LANDA, NEW BRAUNFELS	UNKNOWN	3/27/86	2A 2A	E,Q	

TABLE 2
GROUNDWATER CONTAMINATION CASE DESCRIPTIONS BY COUNTY
TEXAS NATURAL RESOURCE CONSERVATION COMMISSION

COUNTY	DIVISION	NEW CASES	FILE NAME	FILE NUMBER	LOCATION	CONTAMINATION DESCRIPTION	DATE	ENFORCEMENT STATUS	DATA QUALITY	SECTION 5.236
COMAL	PST		CITY OF NEW BRAUNFELS	104275	770 N LAKEVIEW BLVD, NEW BRAUNFELS	GASOLINE, DIESEL	9/3/92	2 3	E,Q	
			DIAMOND SHAMROCK REF & MKTG CO	093912	570 S SEGUIN ST, NEW BRAUNFELS	GASOLINE	11/8/89	2 2A	E,Q	
			KIN PROPERTIES, INC.	092414	508 LANDA ST, NEW BRAUNFELS	GASOLINE	12/22/88	2 5	E,Q	
			LAFARGE INC/WESTERN RAILROAD	109069	3000 WALD RD, NEW BRAUNFELS	DIESEL	2/11/93	2 5	E,Q	
			MCKENNA HOSPITAL	110048	143 E GARZA, NEW BRAUNFELS	DIESEL	3/22/95	2A 1A	E,Q	
			MIDTEX OIL INC	099985	3501 S IH-35, NEW BRAUNFELS	GASOLINE	8/28/91	2 2A	E,Q	
			NEW BRAUNFELS ISD	109860	599 BUTCHER ST, NEW BRAUNFELS	GASOLINE	6/13/95	2A 2A	E,Q	
			NEW BRAUNFELS UTILITIES	103819	333 KLINGEMAN, NEW BRAUNFELS	GASOLINE, DIESEL	8/8/92	2 3	E,Q	
			SUNBELT CEMENT	098959	WALD, NEW BRAUNFELS	DIESEL	10/16/90	2 4	E,Q	
			UNKNOWN	091241	730 S HWY 46, NEW BRAUNFELS	GASOLINE	2/25/87	5B 1A	E,Q	
			US ARMY	101264	25800 RALPH FAIR RD, BOERNE	GASOLINE	1/20/92	2 2A	E,Q	
			VICTORIA BANK AND TRUST	095695	1001 WALNUT AVE, NEW BRAUNFELS	GASOLINE	6/6/90	6	E,Q	
			WAL MART STORES INC	111230	3900 1/2 N IH-35, NEW BRAUNFELS	OTHER	6/28/96	2A 2A	E,Q	
	WPA		USGS FREON PLUME STUDY		5 WELLS (68-22-801, 68-22-805, 68-23-304, 68-30-215, & 68-30-312) AND 2 SPRINGS (68-15-901 & 68-23-304) IN COMAL COUNTY	CCL3F (FREON)	6/3/76	1 2B	Q,V,2,3	
COMANCHE	PST		CENTRAL TEXAS ENERGY SUPPLIERS	096261	102 S PINTO, COMANCHE	UNKNOWN	7/27/90	2 2A	E,Q	
			COMANCHE COUNTY COOP	095010	201 WRIGHT, COMANCHE	GASOLINE	3/26/90	1 1A	E,Q	
			LIGHTFOOT OIL CO	111806	HWY 6, RUCKER	GASOLINE	11/13/96	1 1A	E,Q	
	WPA		TDA PESTICIDE SURVEY	4105505	WELL NO. 41-05-505 (SAMPLE 1171-91-003) "COMANCHE 31"	METOLACHLOR	9/4/90	2D 1	V,2,3	
			TDA PESTICIDE SURVEY	4105508	WELL NO. 41-05-508 (SAMPLE REP 2) "COMANCHE 9"	2,4,5-T	6/1/87	2D 2B	E,Q,V,2	
CONCHO	PST		BOB LOYD L P GAS CO	099689	HWY 83, PAINT ROCK	GASOLINE, DIESEL	8/1/91	5B 2A	E,Q	
			UNKNOWN	092044	EDEN	UNKNOWN	7/28/88	5B 1A	E,Q	
COOKE	IHW		DESOTO, INC. - SOUTHLAND	30372	1101 SOUTHLAND, GAINESVILLE	TOLUENE	1/25/90	0 4	E	
	MSW		CITY OF GAINESVILLE: MW-8A AND MW-9.	MSW00302	ON FM 902, 2.5 MI. E OF FM 372, GAINESVILLE, TX.	TDS, CL, VOCS.	8/4/91	2A 6C	E,Q,V,1,2	
	PST		BURTON OIL CO INC	108436	IH-35 ST, GAINESVILLE	GASOLINE	9/2/94	2A 2A	E,Q	
			BURTON OIL CO INC	108438	FAIR, GAINESVILLE	GASOLINE	9/2/94	2A 2A	E,Q	
			BURTON OIL CO INC	108439	424 E CALIFORNIA ST, GAINESVILLE	GASOLINE	4/25/94	2A 2A	E,Q	
			CHEVRON USA INC	108490	508 JEFFERSON ST, GAINESVILLE	GASOLINE, DIESEL	9/8/94	2A 2A	E,Q	
			CITY OF GAINESVILLE	098772	601 N IH-35, GAINESVILLE	GASOLINE	5/1/91	2 3	E,Q	
			DOUGLASS DISTRIBUTING	111472	1708 E HWY 80, GAINESVILLE	GASOLINE, DIESEL	8/8/96	2A 2A	E,Q	
			DOUGLASS DISTRIBUTING CO	098931	525 DAVIS ST. ST, GAINESVILLE	DIESEL	5/14/91	2 2A	E,Q	
			RETAIL BUILDINGS INC	108578	400 W CALIFORNIA ST, GAINESVILLE	GASOLINE	10/5/94	2A 2A	E,Q	
			SOUTHLAND CORP	092142	304 W CALIFORNIA, GAINESVILLE	GASOLINE	9/14/88	2 4	E,Q	
			TOTAL PETROLEUM INC	095030	1003 N GRAND, GAINESVILLE	GASOLINE	3/26/90	2A 2A	E,Q	

TABLE 2
GROUNDWATER CONTAMINATION CASE DESCRIPTIONS BY COUNTY
TEXAS NATURAL RESOURCE CONSERVATION COMMISSION

COUNTY	DIVISION	NEW CASES	FILE NAME	FILE NUMBER	LOCATION	CONTAMINATION DESCRIPTION	DATE	ENFORCEMENT STATUS	DATA QUALITY	SECTION 5.236
CORYELL	PST		CIRCLE K CORP	092625	1200 MAIN ST, GATESVILLE	GASOLINE	2/8/89	2 4	E,Q	
			CITY OF GATESVILLE	098517	108 S 23RD ST, GATESVILLE	GASOLINE, DIESEL	4/5/91	2A 2A	E,Q	
			FINA OIL & CHEMICAL CO	095004	1415 E HWY 190, COPPERAS COVE	GASOLINE	3/28/90	2B 3	E,Q	
			GULF SERV-U CENTER	097325	1111 E MAIN, GATESVILLE	GASOLINE, WASTE OIL	11/27/90	5B 1A	E,Q	
			SOUTHLAND CORP	107851	3800 E 52ND ST, ODESSA	GASOLINE	3/3/94	6	E,Q	
			TEXAS DEPT CRIMINAL JUSTICE	100475	FM 215, GATESVILLE	GASOLINE	11/5/91	2A 1A	E,Q	
			UNKNOWN	093038	N 7TH ST, GATESVILLE	UNKNOWN	8/1/89	5B 1A	E,Q	
CRANE	PST		BOLEN F C OIL CO INC	096556	601 6TH ST, CRANE	GASOLINE, DIESEL	8/27/90	2A 2A	E,Q	
CROSBY	PST		ABELL CHEVROLET-OLDS CO	093929	614 MAIN, RALLS	GASOLINE	11/15/89	2A 2A	E,Q	
			ABELL-PREWITT IMPLEMENT	102660	104 W MAIN, CROSBYTON	GASOLINE, DIESEL	5/14/92	2 2A	E,Q	
			ALLSUP'S PETROLEUM, INC.	092893	502 W MAIN, CROSBYTON	GASOLINE	3/9/89	6	E,Q	
			ASSOCIATED COTTON GROWERS	094311	WAKE GIN, WAKE	GASOLINE	1/16/90	2A 2A	E,Q	
			CROSBY COUNTY PRECINCT #2	094743	200 FRONT ST, CROSBYTON	GASOLINE	1/12/90	2A 2A	E,Q	
			E Z MART STORES INC	109297	6600 BROADWAY, GALVESTON	GASOLINE	1/23/95	2A 2A	E,Q	
			JIMMY DEWBRE	101301	505 W MAIN ST, CROSBYTON	GASOLINE	12/31/91	5B 1A	E,Q	
			LORENZO GRAIN/CROSBY CO. FUEL	103186	HWY 82, LORENZO	GASOLINE	5/18/92	2A 2A	E,Q	
			TXDOT	091589	100 MAINTENANCE CTR, RALLS	GASOLINE	1/5/88	2A 2A	E,Q	
			WYLIE INC	096334	1510 AVE E, RALLS	GASOLINE, DIESEL	8/3/90	2 3	E,Q	
DALLAM	PST		TXDOT	099714	S HWY 287, DALHART	GASOLINE	9/17/91	6	E,Q	
			UNKNOWN	111835	TRINIDAD, DALHART	UNKNOWN	11/6/96	5B 1A	E,Q	
DALLAS	ENFWST		AMRESCO (VINEYARD PROP)	52089	2800 CEDAR SPRINGS RD., DALLAS	CHLORONATED SOLVENTS & GASOLINE CONSTITU		2B 2A	EQV2	
			ARATEX SERVICES - DALLAS	55207	1703 CHESTNUT ST., DALLAS	TRICHLOROETHYLENE, ORG COMPOUND		2A 2A	E	
			AVIALL OF TEXAS, INC.	30430	6114 FOREST PARK ROAD, DALLAS	JET FUEL, TCE, HALOCARBONS		0 3	EQV2	
			BUILDERS TRANSPORT/JAY LINES	73252	GRAND PRAIRIE	VOC		2C 2A	E	
			DAL-CHROME CO., INC.	65246	3044 MORRELL STREET, DALLAS	NICKEL, CHROMIUM		0 4	E	
			DAL-TILE	37369	7834 CF HAWN FREEWAY, DALLAS	LEAD		3B 3	E	
			DIXIE METALS	30136	3030 MCGOWAN RD, DALLAS	SULFATES, PB, CD		3B 2A	V	
			FLINT INK, INC.	30656	3120 HALIFAX STREET, DALLAS, TEXAS 75247	PCE, TCE, PHASE SEPARATED HYDROCARBONS		2B 2B	E	
			GNB INC - FARMERS BRANCH	31697	1880 VALLEY VIEW RD., FARMER'S BRANCH	LEAD		3D 4	EQV1	
			GUARDSMAN PRODUCTS	39434	CORNER OF CARPENTER AND DELLA RDS IN HUT	SOLVENTS, METHYL ISOBUTYL KETONE, METHYL	7/1/88	3B 2A	EQ	
			INTERTURBINE DALLAS	30390	2800 AVENUE E EAST, DALLAS	SOLVENTS	8/30/93	2C 2A	E	
			LANE CONTAINER	39407	11180 DENTON DRIVE, DALLAS	TPH, PENTACHLOROPHENOL, TCE		2 4	EQV1	
			LORAL VUGHT SYSTEMS CORP.	32208	1701 W. MARSHALL DRIVE, GRAND PRAIRIE	TCE, OTHER ORGANICS		2C 3	E	
			LUCENT TECHNOLOGIES (AT&T MICROELECT)	31049	3000 SKYLINE DRIVE, MESQUITE	TETRACHLOROETHYLENE, SOLVENTS		2B 5C	E	
			MURDOCK MACHINE & ENGINEER (EDWARDS)	30743	5100 AIRPORT FREEWAY WEST	TCE, SOLVENTS, TPH		3A 2Z	EQ	

TABLE 2
GROUNDWATER CONTAMINATION CASE DESCRIPTIONS BY COUNTY
TEXAS NATURAL RESOURCE CONSERVATION COMMISSION

COUNTY	DIVISION	NEW CASES	FILE NAME	FILE NUMBER	LOCATION	CONTAMINATION DESCRIPTION	DATE	ENFORCEMENT STATUS	DATA QUALITY	SECTION 5.236
DALLAS	ENF/WST		NL INDUSTRIES/MAINLAND LAND & EQUIP. CO.	38182	1000 BLOCK SARGENT ROAD, DALLAS	LEAD		3B 1	EQ	
			NORTH TEXAS SALVAGE POOL	52070	508 IDLEWILD RD., GRAND PRAIRIE	LEAD		2A 3	EQ	
			OCCIDENTAL CHEM CORP - DALLAS	30914	8800 CENTRAL FREEWAY, DALLAS	ARSENIC & PHOSPHOROUS		3 4	EV12	
			RATHON (DIVERSEY CHEM CO. - DUBOIS)	30602	CENTRAL FREEWAY @ RIVER OAKS, DALLAS	VOC		C3 5	EQ2	
			ROACH PAINT CO. (AMRESCO)	30369	FIELD ST. AT WOODALL ROGERS FREEWAY, DAL	SOLVENTS	1/1/87	2A 4	EQV2	
			SARGENT-SOWELL, INC.	30460	1172, 107TH STREET, GRAND PRAIRIE	XYLENE, HYDROCARBONS, FREE PRO		4A 4	EQV2	
			TEXAS INSTRUMENTS - DALLAS (LEMMON AVE)	30908	6000 LEMMON AVE FACILITY, DALLAS	HYDROCARBONS, VOC		2B 4	E	
			TEXAS INSTRUMENTS - DALLAS (N CEN FWY)	30555	13500 NORTH CENTRAL FREEWAY, DALLAS	ORGANIC SOLVENT/CHROMIUM		2B 3	E	
			UNION PACIFIC - DALLAS MKT RAILYARD	81424	2224 NORTH HOUSTON ST., DALLAS, TX	DIESEL, BENZENE, TPH		3B 3	EQ	
			VALCAR ENTERPRISES	74322	1100 BLOCK, SARGENT RD., DALLAS	LEAD, GASOLINE CONSTITUENTS		0 4	EQV1	
			VAN WATERS AND ROGERS COMPANY	31657	4707 ALPHA RD, DALLAS	CHLORONATED SOLVENTS, HYDROCARBONS		3B 3	EQV23	
			VOUGHT AIRCRAFT	31286	9314 W. JEFFERSON BLVD., DALLAS, TX 7521	TCE, VOC'S, DNAPL'S, CHROMIUM		3A 2A	E	
			ZOECON	30702	12200 DENTON DRIVE, DALLAS	ORGANICS, SOLVENTS, PESTICIDES		3B 5	E	
	IHW		ASHLAND CHEMICAL CO.	32371	3101 WOOD DR., GARLAND	METHANOL, XYLENE, ETHYLBENZENE, TOLUENE, TETRACHLOROETHENE	5/1/92	3C 3	E, Q, V	
			DART S&I FACILITY (DALLAS)	T0263	TRUNK AVE. 7 OAK LANE, DALLAS	TCE AND DAUGHTER COMPOUNDS	3/12/92	2A 1&2B	E	
			MOHAWK LABORATORIES	30437	IRVING	TCE	10/1/93	2 2	E	
			NAVAL AIR STATION - DALLAS	65033	DALLAS	HYDROCARBONS, VOC	7/18/86	3A 2	E, Q, V, 3	
			NAVAL WEAPONS INDUSTRIAL RESERVE PLANT - DALLAS	31268	9314 WEST JEFFERSON STREET, DALLAS	ORGANICS, TCE	1/23/87	3A 2,3,4	E, Q, V, 2	
			SANTANDER BELTLINE, LTD.	33899	TREND & BELTLINE	VOCS	8/11/90	1 6	E	
			SOUTHFAIR COMM. DEV. CORP. (DALLAS)	T0535	OAK LANE & MEYERS, DALLAS	MINOR TCE	11/28/95	0 0	E	
			SUPERIOR COATINGS (GEMINI IND INC)	34561	7330 HAWN, DALLAS	BTEX	9/1/86	2B 5	EQV23	
			TU ELECTRIC - DALLAS SES	31884	1601 BRYAN ST., DALLAS	TPH	12/13/89	2C 1	EQV2	
	MSW		CITY OF GARLAND: MW-5 AND MW- 9.	MSW01062A	IN THE NE CORNER OF THE GARLAND CITY LIMITS, ADJ TO AND ON THE N SIDE OF CASTLE DR. BETW ROWLETT AND MILES RDS., 2.75 MI. NE OF INT OF FM 66 AND MKT RR, DALLAS CO., TX.	TCE, PCE, 1,1-DICHLOROETHANE, 1,2-DICHLOROETHENE, VINYL CHLORIDE.	6/21/94	1B 2A	E, Q, V, 2	
	PCD/SUP		AMERICAN FEDERAL BANK		4110 CEDAR LAKE DR., DALLAS	XYLENE	2/12/93	0 1	E	
			BAPTIST FOUNDATION		1600 SINGLETON, DALLAS	OIL, BTEX	3/30/93	2B 1	E	
			LOUISIANA PACIFIC, ROUNDS AND PORTER		9233 DENTON DRIVE	DICHLOROETHYLENE, TETRACHLOROETHYLENE	3/12/93	1A 1A	E	
			MURMUR CORPORATION	31234	2727 NORTH WESTMORELAND	LEAD		5A 3	E, Q, V, 2, 3	
			PAN COASTAL PARTNERSHIP		3525 MCKINNEY AVE, DALLAS	TETRACHLOROETHYLENE	11/2/92	1A 1A	E	
			STAR ENTERPRISE TERMINAL		3900 SINGLETON BLVD., DALLAS	OIL, BTEX	4/23/92	0 4	E	
	PCD/VC		1280 AND 1300 GREENVILLE AVENUE	216	COLLINS ROAD AND GREENVILLE AVE., RICHARDSON	SOLVENTS	3/29/96	0 2	E	
			8.5 ACRE PARCEL/EMPIRE CENTRAL DR./IH-35	233	8383 NORTH STEMMONS FREEWAY, DALLAS	CHLORONATED SOLVENTS	4/18/96	0 2	E	
			8383 STEMMONS EXPRESSWAY CO-APP (VCP 233)	368	8383 STEMMONS FREEWAY, DALLAS	VOCS	10/8/96	0 2	E	
			8383 STEMMONS EXPRESSWAY CO-APP (VCP 233)	354	8383 STEMMONS FREEWAY, DALLAS	VOCS	9/26/96	0 2	E	

TABLE 2
GROUNDWATER CONTAMINATION CASE DESCRIPTIONS BY COUNTY
TEXAS NATURAL RESOURCE CONSERVATION COMMISSION

COUNTY	NEW CASES	FILE NAME	FILE NUMBER	LOCATION	CONTAMINATION DESCRIPTION	DATE	ENFORCEMENT STATUS	DATA QUALITY	SECTION 5.236
DALLAS	PCD/VC								
		• ATRIUM DOOR AND WINDOW COMPANY	186	9001 AMBASSADOR ROW, DALLAS	PILT, BTEX, TPH	2/27/86	0 4	E	
		BELL HELICOPTER TEXTRON INC., PLANT 5	018	1700 NORTH HIGHWAY 360, GRAND PRAIRIE	VOCS	9/21/85	0 6	E	
		• BROOKHOLLOW WAREHOUSE	230	3191 COMMONWEALTH DRIVE, DALLAS	CHLORINATED HYDROCARBONS, METALS, TPH	4/12/86	0 2	E	
		COMET CLEANERS	170	12817 PRESTON ROAD, SUITE 121, DALLAS	CHLORINATED SOLVENTS	1/23/86	0 0	E	
		• CONSTRUCTION OFFICE PROPERTY	268	4425 GREENVILLE AVENUE, DALLAS	DIESEL FUEL, PARAFFIN	6/3/86	0 6	E	
		DALLAS STEAM ELECTRIC STATION	163	2727 FLYNN STREET, DALLAS	TPH, SVOCS	1/10/86	0 6	E,Q	
		• ESTATE OF ALYNE B. HAYMAN	202	6417 CEDAR SPRINGS ROAD, DALLAS	METALS, VOC	3/13/86	1 0	E	
		• FORMER DALLAS GAS AND FUEL COMPANY	165	NW CORNER OF ROSS AND RECORD STREET, DALLAS	VOLATILES	1/22/86	0 6	E	
		FORMER GRAPHICS ENGRAVING FACILITY	033	2001 NORTH GRIFFIN STREET, DALLAS	SPENT SOLVENTS, METALS	9/11/85	0 6	E,V2	
		• FORMER MOBIL SERVICE STATION	174	5712 SKILLMAN STREET, DALLAS	TPH, VOCS, PAH, BTEX, TM	2/5/86	0 6	E	
		• FORMER ROACH PAINT FACILITY	175	NW CORNER OF FIELD AND WOODALL ROGERS FR, DALLAS	VOCS, SVOCS, METALS	2/5/86	0 4	E	
		• FORMER TOP HAT CLEANERS/CASA LINDA PLAZA	296	SE CORNER GARLAND ROAD/BUCKNER BLVD, DALLAS	CHLORINATED SOLVENTS	7/16/86	0 2	E	
		• FORMER UNITED CONCRETE PIPE (LARGE TRACT)	332	2401 VINSON STREET, DALLAS	TPH	9/5/86	0 6	E	
		• FORMER UNITED CONCRETE PIPE (SMALL TRACT)	331	2401 VINSON STREET, DALLAS	CHLORINATED SOLVENTS	9/3/86	0 3	E	
		• FRANKFORD TRADE CENTER	218	1700 BLOCK WEST FRANKFORD ROAD, CARROLLTON	METHANE GAS	4/1/86	0 2	E	
		GEENVILLE JUNCTION SHOPPING CENTER	055	5111 GREENVILLE AVENUE, DALLAS	SOLVENTS	11/6/85	0 2	E	
		• HARRY HINES SITE	302	11198 HARRY HINES BOULEVARD, DALLAS	METALS AND HYDROCARBONS	7/28/86	0 2	E	
		• PRESTONWOOD VILLAGE SHOPPING CENTER	333	NE CORNER ARAPAHO ROAD AND KNOLL TRAIL, DALLAS	CHLORINATED SOLVENTS	9/9/86	0 3	E	
		• R. M. GRAPHICS SITE	314	2537 WILLOWBROOK DRIVE, DALLAS		8/13/86	0 2	E	
		• ST. STEPHENS CLEANERS	432	2788 VALWOOD PARKWAY, FARMERS BRANCH	PCE, TCE	1/7/87	0 2	E	
		• TEXAS INSTRUMENTS CENTRAL EXPRESSWAY SITE	374	13532 NORTH CENTRAL EXPRESSWAY, DALLAS	CHLORINATED SOLVENTS, VOC'S	10/10/86	0 3	E	
		THREE TRACTS, FLORA & LEONARD, ROSS AVE	147	SE CORNER FLORA & LEONARD/2301-2318 ROSS, DALLAS	VOLATILES, SEMIVOLATILES, METALS, TPH	12/13/85	0 2	E	
		• TRI-GAS CORPORATION	227	3301 SOUTH NATIONAL STREET, DALLAS	LIME, ACETYLENE CONDENSATE	4/12/86	0 2	E	
		• UNDEVELOPED LAND ON STATE HIGHWAY 183	270	SH 183 350 FEET EAST OF BRITAIN ROAD, IRVING	TPH, VOCS	6/6/86	0 2	E	
		• VACANT TRACT IN ROWLETT, TEXAS	426	HIGHWAY 66/0.5 MI. EAST OF LIBERTY GROVE, ROWLETT	BTEX	1/2/87	0 2	E	
		• VAN WATERS & ROGERS	419	1102 AVENUE R, GRAND PRAIRIE	VOC, TPH	12/13/86	0 2	E	
		• VIRGINIA KMP CORPORATION	189	4100 PLATINUM WAY, DALLAS	TPH, VOCS, SVOCS, METALS, PCBs	2/29/86	0 2	E	
	PST								
		ADDISON AIRPORT	091471	4505 CLAIR CHENNAULT ST, ADDISON	UNKNOWN	9/28/87	2A 2A	E,Q	
		AETNA PROPERTY SERVICES INC	096423	2727 IH-635, FARMERS BRANCH	DIESEL	8/10/80	2 3	E,Q	
		AGTX-ANG	097412	8150 W JEFFERSON BLVD, DALLAS	DIESEL	12/5/80	2A 1A	E,Q	
		AL-MAR INVESTMENT CO	099894	1610 OAKLAND ST, DALLAS	GASOLINE, DIESEL	9/16/81	6	E,Q	
		ALEXANDER K A	098280	3421 S BRIERY RD, IRVING	GASOLINE, CHEMICAL	7/21/89	2 3	E,Q	
		AMERICAN FEDERAL BANK	098403	2900 S LAMAR, DALLAS	GASOLINE	3/29/91	5B 1A	E,Q	
		AMERICAN PRODUCTS CO	103767	10701 SHADY TRL, DALLAS	DIESEL	7/13/82	2A 1A	E,Q	
		ANTHONY ABRAHAM ENTERPRISES	091852	5200 W AIRPORT FWY, IRVING	DIESEL	4/28/88	2 2A	E,Q	
		ANTHONY ABRAHAM ENTERPRISES	095858	401 W AIRPORT FWY, IRVING	WASTE OIL	6/19/90	6	E,Q	
		APRIL MARKETING & DIST CORP	105770	9400 HWY 66, ROWLETT	GASOLINE	2/3/93	1 1A	E,Q	
		ARAMARK UNIFORM SERVICES	091487	1900 EMPIRE CENTRAL, DALLAS	GASOLINE	10/7/87	2 4	E,Q	

TABLE 2
GROUNDWATER CONTAMINATION CASE DESCRIPTIONS BY COUNTY
TEXAS NATURAL RESOURCE CONSERVATION COMMISSION

COUNTY	DIVISION	NEW CASES	FILE NAME	FILE NUMBER	LOCATION	CONTAMINATION DESCRIPTION	DATE	ENFORCEMENT STATUS	DATA QUALITY	SECTION 5.236
DALLAS	PST		AUSTIN BRIDGE & ROAD	096318	1300 DULUTH ST, DALLAS	GASOLINE, DIESEL	8/2/90	2A 2A	E,Q	
			AUSTIN INTERNATIONAL VENTURES	094896	1000 SINGLETON BLVD, DALLAS	GASOLINE	3/15/90	2 2A	E,Q	
			AUSTIN INTERNATIONAL VENTURES	103603	1200 SINGLETON BLVD, DALLAS	GASOLINE	6/28/92	2 3	E,Q	
			AUSTIN PAVING BRIDGE & ROAD CO	097974	11143 GOODNIGHT LN, DALLAS	CHEMICAL	2/13/91	2 4	E,Q	
			AVENUE D CORP	096808	418 W AVE D, GARLAND	GASOLINE	9/28/90	2 5	E,Q	
			AVIALL	095175	7515 LEMMON AVE, DALLAS	JET FUEL	4/9/90	2A 2A	E,Q	
			AZARI AHMAD	106272	322 CADIZ, DALLAS	GASOLINE	3/23/93	2 4	E,Q	
			B & B PRODUCTS CO	101893	6921 N BELTLINE RD, IRVING	GASOLINE, DIESEL	3/3/92	2A 2A	E,Q	
			BASN CORP	100593	3710 LIVE OAK, DALLAS	GASOLINE	10/23/91	2 3	E,Q	
			BELL HELICOPTER TEXTRON INC	098798	1700 N HWY 360, GRAND PRAIRIE	WASTE OIL, CHEMICAL	5/2/91		E,Q	
			BEN E KEITH COMPANY	099842	1840 RECORD CROSSING, DALLAS	GASOLINE, DIESEL, HYDR FLUID	8/12/91	2 2A	E,Q	
			BERNICE MOODY	092088	400 N MAIN ST, DUNCANVILLE	GASOLINE	8/19/88	1 1A	E,Q	
			BEVERS JOEII	100303	2001 N HALL ST, DALLAS	UNKNOWN	9/30/91	5B 3	E,Q	
			BFI	097464	2617 WILLOWBROOK, DALLAS	GASOLINE	12/10/90	6	E,Q	
			BFI, INC.	101134	450 E CLEVELAND, HUTCHINS	GASOLINE	7/29/91	2 3	E,Q	
			BIG D LUMBER	108886	301 S INTERURBAN, RICHARDSON	GASOLINE, DIESEL	12/22/94	6	E,Q	
			BISHOP COMPANIES	092973	2515 IRVING BLVD, DALLAS	DIESEL	5/17/89	2 4	E,Q	
			BLUE BELL CREAMERIES INC	106837	1123 MILITARY PKWY, MESQUITE	GASOLINE	7/22/93	6	E,Q	
			BONNET RESOURCES CORP	095547	2682 FOREST LN, DALLAS	GASOLINE	5/21/90	2A 2A	E,Q	
			BORDEN INC	097460	5327 S LAMAR ST, DALLAS	GASOLINE	12/10/90	2A 2A	E,Q	
			BOWMAN TRANSPORTATION INC	094165	11430 NEWKIRK ST, DALLAS	DIESEL	12/27/89	2A 2A	E,Q	
			BROCKWAY STANDARDS	104774	3301 S LAMAR, DALLAS	DIESEL	10/26/92	2 5	E,Q	
			BROWN EXPRESS INC	104953	1250 SLOCUM ST, DALLAS	DIESEL	10/23/92	2A 2A	E,Q	
			BROWN RENTAL EQUIPMENT CO	107164	1706 N IH-35 E, DALLAS	DIESEL, KEROSENE	10/22/93	2A 2A	E,Q	
			BRYCE-DIXICO INC	091895	1300 S POLK ST, DALLAS	UNKNOWN	5/24/88	6	E,Q	
			BUDDY BEENE	092510	9405 WEBB CHAPELZ RD, DALLAS	GASOLINE	1/13/89	2A 2A	E,Q	
			CAROLINA FREIGHT LINES	101772	4444 IRVING BLVD, DALLAS	UNKNOWN	3/13/92	2 3	E,Q	
			CATELLUS DEVELOPMENT CORP	092458	2608 INWOOD RD, DALLAS	GASOLINE	12/20/88	2 5	E,Q	
			CENTRAL DISTRIBUTORS, INC.	100008	2605 RODNEY LN, DALLAS	GASOLINE	8/30/91	6	E,Q	
			CENTRECORP MANAGEMENT SERVICES	098096	1503 N STORY RD, IRVING	CHEMICAL	2/28/91	2 2A	E,Q	
			CFJ PROPERTIES	109893	34100 LBJ FWY, DALLAS	DIESEL	9/28/95	6	E,Q	
			CHEVRON USA	110200	1016 W AIRPORT FWY, IRVING	GASOLINE	12/18/95	2A 2A	E,Q	
			CHEVRON USA	110516	3700 HWY 67, MESQUITE	GASOLINE	12/22/96	2 2A	E,Q	
			CHEVRON USA	110517	3080 S JUPITER, GARLAND	GASOLINE	1/5/96	2A 2A	E,Q	
			CHEVRON USA	110518	3702 JOSEY LN, CARROLLTON	GASOLINE	1/4/96	2 2A	E,Q	
			CHEVRON USA	110519	1400 E BELTLINE, RICHARDSON	GASOLINE	1/4/96	2A 2A	E,Q	
			CHEVRON USA	110523	8424 PRESTON RD, UNIVERSITY PARK	GASOLINE	1/10/96	2A 2A	E,Q	
			CHEVRON USA	110535	1520 N LOOP 12, DALLAS	GASOLINE	2/15/96	2 2A	E,Q	
			CHEVRON USA	110570	901 W PIONEER PKWY, ARLINGTON	GASOLINE	1/15/96	2 2A	E,Q	
			CHEVRON USA	110799	2358 ROYAL, DALLAS	GASOLINE	12/20/95	2 2A	E,Q	
			CHEVRON USA INC	091088	4023 CEDAR SPRINGS RD, DALLAS	GASOLINE	6/13/88	2 2A	E,Q	
			CHEVRON USA INC	091554	1712 SCYENE RD, MESQUITE	GASOLINE	12/4/87	2 4	E,Q	
			CHEVRON USA INC	091775	525 W MAIN ST, GRAND PRAIRIE	GASOLINE	4/5/88	2A 2A	E,Q	
			CHEVRON USA INC	091838	225 W ILLINOIS, DALLAS	GASOLINE	4/29/88	2 4	E,Q	
			CHEVRON USA INC	091897	8235 S HAMPTON RD, DALLAS	UNKNOWN	5/25/88	2 4	E,Q	
			CHEVRON USA INC	092158	1619 MARTIN LUTHER KING BLVD, DALLAS	GASOLINE	9/27/88	2 4	E,Q	
			CHEVRON USA INC	092839	18049 LBJ FWY, DALLAS	UNKNOWN	4/19/89	2 4	E,Q	
			CHEVRON USA INC	092955	1300 N ZANG BLVD, DALLAS	GASOLINE	5/16/89	2 2A	E,Q	

TABLE 2
GROUNDWATER CONTAMINATION CASE DESCRIPTIONS BY COUNTY
TEXAS NATURAL RESOURCE CONSERVATION COMMISSION

COUNTY	DIVISION	NEW CASES	FILE NAME	FILE NUMBER	LOCATION	CONTAMINATION DESCRIPTION	DATE	ENFORCEMENT STATUS	DATA QUALITY	SECTION 5.236
DALLAS	PST									
			CHEVRON USA INC	093556	400 S MARSALIS AVE, DALLAS	UNKNOWN	9/7/89	6	E,Q	
			CHEVRON USA INC	094158	14906 PRESTON RD, DALLAS	DIESEL	12/27/89	2 5	E,Q	
			CHEVRON USA INC	095394	15099 MIDWAY, ADDISON	GASOLINE	5/7/90	2 5	E,Q	
			CHEVRON USA INC	095544	7107 IH-35, DALLAS	GASOLINE	5/21/90	2 5	E,Q	
			CHEVRON USA INC	097179	504 S BECKLEY AVE, DALLAS	GASOLINE	11/9/90	2 4	E,Q	
			CHEVRON USA INC	097308	707 S CARROLL, DALLAS	GASOLINE	11/21/90	2A 2A	E,Q	
			CHEVRON USA INC	097419	2727 MARTIN LUTHER KING BLVD, DALLAS	GASOLINE	12/5/90	2 4	E,Q	
			CHEVRON USA INC	097465	201 CORINTH, DALLAS	GASOLINE, DIESEL	12/10/90	2 3	E,Q	
			CHEVRON USA INC	097779	3306 GRAND AVE, DALLAS	GASOLINE	1/21/91	2 2A	E,Q	
			CHEVRON USA INC	097838	3606 SUNNYVALE ST, DALLAS	GASOLINE	1/28/91	2 2A	E,Q	
			CHEVRON USA INC	098751	8817 CLARK RD, DALLAS	GASOLINE	4/28/91	2A 2A	E,Q	
			CHEVRON USA INC	099148	10800 FERGUSON, DALLAS	GASOLINE	6/5/91	2A 1A	E,Q	
			CHEVRON USA INC	101199	108 E HWY 80, MESQUITE	GASOLINE	12/17/91	2 4	E,Q	
			CHEVRON USA INC	103583	934 E IRVING BLVD, IRVING	GASOLINE	6/30/92	2 2A	E,Q	
			CHEVRON USA INC	104092	2315 LOOP 12, DALLAS	GASOLINE	8/31/92	2 2A	E,Q	
			CHEVRON USA INC	104467	2869 LOOP 12, DALLAS	GASOLINE	9/18/92	2 2A	E,Q	
			CHEVRON USA INC	104471	717 E JEFFERSON, GRAND PRAIRIE	GASOLINE	10/2/92	2 2A	E,Q	
			CHEVRON USA INC	104816	1320 W MILLER RD, GARLAND	GASOLINE	10/22/92	2 2A	E,Q	
			CHEVRON USA INC	106543	1320 W MILLER, GARLAND	GASOLINE	5/23/93	2A 1A	E,Q	
			CHEVRON USA INC	106723	12516 LOOP 12, DALLAS	GASOLINE	8/7/93	2 2A	E,Q	
			CHEVRON USA INC	106900	5651 LEMMON DR, DALLAS	GASOLINE	7/22/93	2 2A	E,Q	
			CHEVRON USA INC	107091	8210 S LANCASTER, DALLAS	GASOLINE	9/15/93	2 2A	E,Q	
			CHEVRON USA INC	107094	703 S MAIN, DUNCANVILLE	GASOLINE	9/15/93	2 2A	E,Q	
			CHEVRON USA INC	107111	501 W BELTLINE RD, RICHARDSON	GASOLINE, DIESEL	9/15/93	2A 2A	E,Q	
			CHEVRON USA INC	107604	WALTON WALKER, DALLAS	GASOLINE	1/3/94	2 3	E,Q	
			CHEVRON USA INC	109362	2434 BELTLINE, GARLAND	GASOLINE	2/1/95	2 2A	E,Q	
			CHEVRON USA INC	109723	301 W MARSHALL, GRAND PRAIRIE	GASOLINE	6/16/95	2A 2A	E,Q	
			CHEVRON USA PRODUCTS CO	091205	10002 MARSH LN, DALLAS	GASOLINE	1/15/87	2 5	E,Q	
			CHEVRON USA PRODUCTS CO	091289	401 W AIRPORT FWY, IRVING	GASOLINE	4/28/87	2A 2A	E,Q	
			CHEVRON USA PRODUCTS CO	091644	3001 KNOX ST, DALLAS	GASOLINE	1/26/88	2 2A	E,Q	
			CHEVRON USA PRODUCTS CO	092442	300 W ARAPAHO RD, RICHARDSON	GASOLINE	12/21/88	2A 2A	E,Q	
			CHEVRON USA PRODUCTS CO	093737	7470 GREENVILLE, DALLAS	GASOLINE	10/18/89	2 4	E,Q	
			CHEVRON USA PRODUCTS CO	097021	9855 KINGSLEY RD, DALLAS	GASOLINE	10/24/90	2 2A	E,Q	
			CHEVRON USA PRODUCTS CO	097309	10800 FERGUSON RD, DALLAS	GASOLINE	11/21/90	2 2A	E,Q	
			CHEVRON USA PRODUCTS CO	097728	2198 E ARAPAHO, RICHARDSON	GASOLINE	1/14/91	2 2A	E,Q	
			CHEVRON USA PRODUCTS CO	098406	9455 FOREST LN, DALLAS	UNKNOWN	3/29/91	2 2A	E,Q	
			CHEVRON USA PRODUCTS CO	100251	101 W CAMPBELL RD, RICHARDSON	GASOLINE	10/28/91	2 3	E,Q	
			CHEVRON USA PRODUCTS CO	102539	14051 HARRY HINES BLVD, FARMERS BRANCH	DIESEL	4/29/92	2A 2A	E,Q	
			CHEVRON USA PRODUCTS CO	103868	14535 COIT RD, DALLAS	GASOLINE, DIESEL	9/3/92	2 2A	E,Q	
			CHEVRON USA PRODUCTS CO	105358	7651 CAMPBELL RD, DALLAS	GASOLINE	3/12/93	2 2A	E,Q	
			CHEVRON USA PRODUCTS CO	105907	501 W BELTLINE, RICHARDSON	UNKNOWN	2/1/93	2A 1A	E,Q	
			CHEVRON USA PRODUCTS CO	106077	1607 REGAL ROW, DALLAS	GASOLINE	3/11/93	2B 5	E,Q	
			CHRYSLER REALTY	107509	2713 S GARLAND AVE, GARLAND	GASOLINE, WASTE OIL	12/11/92	2A 2A	E,Q	
			CHRYSLER REALTY CORP	092928	13439 PRESTON RD, DALLAS	GASOLINE	5/8/89	2 5	E,Q	
			CITY OF CARROLLTON	110003	1650 W FRANKFORD, CARROLLTON	GASOLINE, DIESEL	10/30/95	2 3	E,Q	
			CITY OF DALLAS	091246	8955 ADLORA, DALLAS	GASOLINE	3/17/87	2 2A	E,Q	
			CITY OF DALLAS	091469	8935 ADLORA LN, DALLAS	UNKNOWN	9/16/87	2 2A	E,Q	
			CITY OF DALLAS	091507	5000 DOLPHIN RD, DALLAS	GASOLINE	10/19/87	2 2A	E,Q	

TABLE 2
GROUNDWATER CONTAMINATION CASE DESCRIPTIONS BY COUNTY
TEXAS NATURAL RESOURCE CONSERVATION COMMISSION

COUNTY	DIVISION	NEW CASES	FILE NAME	FILE NUMBER	LOCATION	CONTAMINATION DESCRIPTION	DATE	ENFORCEMENT STATUS	DATA QUALITY	SECTION 5.238
DALLAS	PST									
			CITY OF DALLAS	092845	LOVE FIELD, DALLAS	JET FUEL	4/25/89	2 3	E,Q	
			CITY OF DALLAS	101917	8935 ADLORE, DALLAS	OTHER	3/20/92	2A 1A	E,Q	
			CITY OF DALLAS	102184	2830 SHORECREST, DALLAS	GASOLINE, DIESEL	3/16/92	2 2A	E,Q	
			CITY OF DALLAS	102581	8401 DOUGLAS, DALLAS	DIESEL	4/14/92	2 2A	E,Q	
			CITY OF DALLAS	103878	2428 HATCHER, DALLAS	GASOLINE, DIESEL	7/19/92	2A 1A	E,Q	
			CITY OF DALLAS	103982	INWOOD RD, DALLAS	UNKNOWN	8/3/92	2A 1A	E,Q	
			CITY OF DALLAS	105903	100 S AKARD ST, DALLAS	UNKNOWN	2/12/93	1 1A	E,Q	
			CITY OF DALLAS	110872	2734 BROOKFIELD AVE, DALLAS	UNKNOWN	2/21/96	2A 2A	E,Q	
			CITY OF DALLAS/RISK MANAGEMENT	092316	10801 ADELIA RD, DALLAS	GASOLINE	11/22/88	6	E,Q	
			CITY OF FARMERS BRANCH	093459	13333 SENLAC, FARMERS BRANCH	GASOLINE	8/18/89	2B 3	E,Q	
			CITY OF FARMERS BRANCH	100260	2535 VALLEY VIEW LN, FARMERS BRANCH	GASOLINE, DIESEL	11/12/91	2 2A	E,Q	
			CITY OF GARLAND	094624	1720 E GARLAND AVE, GARLAND	DIESEL	2/13/90	2 3	E,Q	
			CITY OF IRVING	100025	650 E LAS COLINAS BLVD, IRVING	DIESEL	10/7/91	6	E,Q	
			CITY OF UNIVERSITY PARK	094525	2801 FONDREN, DALLAS	GASOLINE	1/31/90	2A 2A	E,Q	
			CNL RETAIL JOINT VENTURE	110306	1307 STORY RD, IRVING	GASOLINE	8/10/95	2A 2A	E,Q	
			COASTAL PMC JOINT VENTURES	101489	9525 SKILLMAN, DALLAS	DIESEL	1/24/92	2 2A	E,Q	
			COCA COLA ENTERPRISES INC	091525	6011 LEMMON AVE, DALLAS	DIESEL	11/10/87	2 4	E,Q	
			COLEMAN RED	100175	6930 HARRY HINES BLVD, DALLAS	GASOLINE	9/18/91	2A 2A	E,Q	
			COMERICA	106017	3420 SINGLTON BLVD, DALLAS	GASOLINE	3/11/93	2A 1A	E,Q	
			CONLEY LOTT NICHOLS MACHINERY	094521	1311 S ERVAY ST, DALLAS	GASOLINE	1/31/90	2A 2A	E,Q	
			CONOCO INC	091402	2501 BELT LINE RD, GARLAND	DIESEL	7/23/87	2A 2A	E,Q	
			CONOCO INC	096079	3003 LOOP 12, DALLAS	GASOLINE	7/6/90	2 3	E,Q	
			CONOCO INC	096697	10705 E LOOP 12, DALLAS	GASOLINE	9/14/90	2 2A	E,Q	
			CONOCO INC	097724	3308 FORT WORTH AVE, DALLAS	GASOLINE	1/11/91	2A 2A	E,Q	
			CONOCO INC	104012	1725 E MAIN, GRAND PRAIRIE	GASOLINE	8/4/92	2A 2A	E,Q	
			CONOCO INC	106596	13900 JOSEY LN, FARMERS BRANCH	GASOLINE	5/26/93	2A 2A	E,Q	
			CONSOLIDATED FREIGHTWAYS	091530	3925 SINGLETON BLVD, DALLAS	UNKNOWN	11/17/87	2 4	E,Q	
			COUTURE PAT	103143	2302 S CARRIER PKWY, GRAND PRAIRIE	GASOLINE	5/27/92	2 2A	E,Q	
			CULLUM COMPANIES INC	091679	2600 MCCREE RD, GARLAND	GASOLINE	2/19/88	2 2A	E,Q	
			CURTS OIL CO	106260	506 N 1ST ST, GARLAND	GASOLINE	3/23/93	2A 2A	E,Q	
			DAL TILE CORP	110187	7834 C F HAWN FWY, DALLAS	WASTE OIL, GASOLINE	12/21/95	2 2A	E,Q	
			DALLAS AREA RAPID TRANSIT	093873	4127 ELM ST, DALLAS	DIESEL	11/1/89	2B 3	E,Q	
			DALLAS AREA RAPID TRANSIT	100122	4127 ELM ST, DALLAS	WASTE OIL	9/16/91	2A 2A	E,Q	
			DALLAS AREA RAPID TRANSIT	106366	13315 ELDER, FARMERS BRANCH	GASOLINE	4/9/93	2A 1A	E,Q	
			DALLAS CNTY UTILITY & REC. DST	092069	6000 N O'CONNOR BLVD, IRVING	GASOLINE	8/10/88	2 4	E,Q	
			DALLAS COUNTY	092263	4403 W ILLINOIS AVE, DALLAS	GASOLINE, DIESEL, WASTE OIL	11/3/88	2 2A	E,Q	
			DALLAS COUNTY	093770	111 COMMERCE ST, DALLAS	DIESEL	11/20/89	2 2A	E,Q	
			DALLAS COUNTY	095396	2311 JOE FIELD, DALLAS	GASOLINE	5/7/90	2 2A	E,Q	
			DALLAS PETERBILT, INC.	109927	515 N LOOP 12, IRVING	GASOLINE	9/19/95	2A 1A	E,Q	
			DALLAS WHOLESALE BUILDERS SUPP	108676	8330 LOVETT AVE, DALLAS	GASOLINE	11/2/94	2A 1A	E,Q	
			DARLING-DELAWARE CO INC	097822	1240 SARGENT RD, DALLAS	GASOLINE, DIESEL	1/25/91	6	E,Q	
			DARLING-DELAWARE CO INC	097823	1100 SARGENT RD, DALLAS	DIESEL	1/25/91	6	E,Q	
			DEARING DAVID	101691	418 S CORINTH ST, DALLAS	GASOLINE	1/31/92	2A 2A	E,Q	
			DFW INTERNATIONAL AIRPORT BD	091770	DFW AIRPORT, DFW AIRPORT	UNKNOWN	3/25/88	2 2A	E,Q	
			DIAMOND SHAMROCK	105085	1610 NW 19TH ST, GRAND PRAIRIE	GASOLINE	1/22/93	2 4	E,Q	
			DIAMOND SHAMROCK REF & MKTG CO	091208	500 S HAMPTON RD, DALLAS	GASOLINE	1/28/87	2A 2A	E,Q	
			DIAMOND SHAMROCK REF & MKTG CO	091371	1300 BELT LINE RD, CARROLLTON	GASOLINE	7/7/87	2B 3	E,Q	
			DIAMOND SHAMROCK REF & MKTG CO	091807	1415 W KINGSLEY RD, GARLAND	GASOLINE	1/14/88	2A 2A	E,Q	

TABLE 2
GROUNDWATER CONTAMINATION CASE DESCRIPTIONS BY COUNTY
TEXAS NATURAL RESOURCE CONSERVATION COMMISSION

COUNTY	DIVISION	NEW CASES	FILE NAME	FILE NUMBER	LOCATION	CONTAMINATION DESCRIPTION	DATE	ENFORCEMENT STATUS	DATA QUALITY	SECTION 5.238
DALLAS	PST									
			DIAMOND SHAMROCK REF & MKTG CO	092938	8520 LAKE JUNE RD, DALLAS	GASOLINE	5/15/89	2 3	E,Q	
			DIAMOND SHAMROCK REF & MKTG CO	093126	1501 N HAMPTON RD, DESOTO	GASOLINE	6/14/89	2 4	E,Q	
			DIAMOND SHAMROCK REF & MKTG CO	094622	9595 SCYENE RD, DALLAS	GASOLINE	2/13/90	6	E,Q	
			DIAMOND SHAMROCK REF & MKTG CO	096073	9607 BRUTON RD, DALLAS	GASOLINE	7/8/90	2 2A	E,Q	
			DIAMOND SHAMROCK REF & MKTG CO	096078	2655 ROYAL LN, DALLAS	GASOLINE	7/8/90	2 2A	E,Q	
			DIAMOND SHAMROCK REF & MKTG CO	096217	210 E FM 1382, CEDAR HILL	GASOLINE	7/23/90	6	E,Q	
			DIAMOND SHAMROCK REF & MKTG CO	097115	4215 BELT LINE RD, MESQUITE	GASOLINE	11/2/90	2 4	E,Q	
			DIAMOND SHAMROCK REF & MKTG CO	099387	3301 FORT WORTH AVE, DALLAS	GASOLINE	7/2/91	2 2A	E,Q	
			DIAMOND SHAMROCK REF & MKTG CO	099838	2422 W HWY 303, GRAND PRAIRIE	GASOLINE	9/25/91	2 4	E,Q	
			DIAMOND SHAMROCK REF & MKTG CO	103617	3305 E GRAND AVE, DALLAS	GASOLINE	6/3/92	2 2A	E,Q	
			DIAMOND SHAMROCK REF & MKTG CO	104025	631 W PLEASANT RUN, LANCASTER	GASOLINE	8/6/92	2 3	E,Q	
			DIAMOND SHAMROCK REF & MKTG CO	106806	1010 LAVON DR, GARLAND	GASOLINE	6/23/93	2 2A	E,Q	
			DIAMOND SHAMROCK REF & MKTG CO	108268	4810 MAPLE AVE, DALLAS	GASOLINE	7/1/94	2A 2A	E,Q	
			DIAMOND SHAMROCK REF & MKTG CO	108413	901 HICKORY TREE RD, MESQUITE	GASOLINE	10/7/94	6	E,Q	
			DIAMOND SHAMROCK REF & MKTG CO	109085	11111 KINGSLEY RD, DALLAS	GASOLINE	1/17/95	2A 2A	E,Q	
			DIAMOND SHAMROCK REF & MKTG CO	109086	2403 N FITZHUGH, DALLAS	GASOLINE	1/25/95	2A 2A	E,Q	
			DIAMOND SHAMROCK REF & MKTG CO	109087	4018 ROSS AVE, DALLAS	GASOLINE	1/25/94	2 2A	E,Q	
			DIAMOND SHAMROCK REF & MKTG CO	109088	9206 BRUTON RD, DALLAS	GASOLINE	1/25/95	2A 2A	E,Q	
			DIAMOND SHAMROCK REF & MKTG CO	109161	406 W CAMP WISDOM RD, DUNCANVILLE	GASOLINE	1/17/95	2 2A	E,Q	
			DIAMOND SHAMROCK REF & MKTG CO	111339	1915 S STORY RD, IRVING	GASOLINE	7/2/96	2A 2A	E,Q	
			DOBBS INTERNATIONAL SERV INC	101518	3301 S 22ND AVE, DFW AIRPORT	GASOLINE	1/20/92	2A 2A	E,Q	
			DOLLAR MART WHOLSALE	104686	1433 S BELTLINE, DALLAS	GASOLINE	10/9/92	2A 2A	E,Q	
			DON DELO	091303	237 CENTERVILLE RD, GARLAND	UNKNOWN	5/14/87	2 2A	E,Q	
			DON ELLIOTT COMPANY	093966	SINGLETON BLVD, DALLAS	DIESEL	11/28/89	2A 1A	E,Q	
			DOUG BAKER	102839	401 E PIONEER DR, IRVING	GASOLINE	5/1/92	2A 1A	E,Q	
			DOW JONES & CO INC	109733	1233 REGAL ROW, DALLAS	GASOLINE	3/9/95	6	E,Q	
			DR PEPPER BOTTLING CO OF TEXAS	107632	2304 CENTURY CENTER BLVD, DALLAS	DIESEL	1/27/94	2A 2A	E,Q	
			DRESSER INDUSTRIES INC	092054	1501 AKARD ST, DALLAS	GASOLINE	8/5/88	2 5	E,Q	
			DUNLAP SWAIN	093692	9131 SKILLMAN ST, DALLAS	GASOLINE	10/12/89	2 2A	E,Q	
			DUNLAP SWAIN	107796	6801 PRESTON, UNIVERSITY PARK	GASOLINE	12/8/94	2A 2A	E,Q	
			EAGLE CREST FOODS INC	101991	1925 VALLEY VIEW LN, FARMERS BRANCH	GASOLINE	3/5/92	2A 2A	E,Q	
			EBRAHIM, SAMI N	092988	10433 GARLAND RD, DALLAS	GASOLINE	5/18/89	2A 1A	E,Q	
			EDDIE HAGAR LTD	109495	6100 CEDAR SPRINGS, DALLAS	WASTE OIL	5/17/95	2A 1A	E,Q	
			EMPIRE IRON AND METAL	092947	1905 AKRON ST, DALLAS	GASOLINE	5/16/89	2 3	E,Q	
			ENCOMP CORP	106445	4120 SCOTTSDALE DR, DALLAS	GASOLINE	7/14/94	2A 2A	E,Q	
			EPLEY B J	102140	2102 SINGLETON BLVD, DALLAS	GASOLINE	4/8/92	2A 2A	E,Q	
			EXXON COMPANY USA	091047	8015 C F HAWN, DALLAS	GASOLINE	1/8/86	2 4	E,Q	
			EXXON COMPANY USA	091052	8302 ABRAMS RD, DALLAS	GASOLINE	10/25/85	2A 2A	E,Q	
			EXXON COMPANY USA	091061	N CENTRAL EXPY, DALLAS	GASOLINE	3/4/86	6	E,Q	
			EXXON COMPANY USA	091078	3003 W LOOP 12, DALLAS	GASOLINE	5/5/86	2A 2A	E,Q	
			EXXON COMPANY USA	091232	3000 MOCKINGBIRD, DALLAS	UNKNOWN	2/24/87	2 2A	E,Q	
			EXXON COMPANY USA	091346	2102 NORTHWEST HWY, GARLAND	GASOLINE	6/16/87	6	E,Q	
			EXXON COMPANY USA	091367	12600 LAKE JUNE RD, BALCH SPRINGS	GASOLINE	7/3/87	2 4	E,Q	
			EXXON COMPANY USA	091553	8020 IH-635, DALLAS	GASOLINE	12/4/87	2A 2A	E,Q	
			EXXON COMPANY USA	091571	7035 SNIDER PLZ, DALLAS	GASOLINE	12/16/87	2 4	E,Q	
			EXXON COMPANY USA	091585	9998 MARSH LN, DALLAS	GASOLINE	11/18/87	2 5	E,Q	
			EXXON COMPANY USA	091674	3040 W MOCKINGBIRD LN, DALLAS	GASOLINE	2/8/88	2 4	E,Q	
			EXXON COMPANY USA	091936	3202 S LANCASTER RD, DALLAS	GASOLINE	6/3/88	2A 2A	E,Q	

TABLE 2
GROUNDWATER CONTAMINATION CASE DESCRIPTIONS BY COUNTY
TEXAS NATURAL RESOURCE CONSERVATION COMMISSION

COUNTY	DIVISION	NEW CASES	FILE NAME	FILE NUMBER	LOCATION	CONTAMINATION DESCRIPTION	DATE	ENFORCEMENT STATUS	DATA QUALITY	SECTION 5.236
DALLAS	PST		EXXON COMPANY USA	092507	2075 LOOP 12, DALLAS	GASOLINE	1/6/89	2 4	E,Q	
			EXXON COMPANY USA	092864	3802 GASTON AVE, DALLAS	GASOLINE	3/7/89	2 4	E,Q	
			EXXON COMPANY USA	092683	7828 SPRING VALLEY RD, DALLAS	GASOLINE	3/13/89	2 4	E,Q	
			EXXON COMPANY USA	092884	1010 E 8TH ST, DALLAS	GASOLINE	3/13/89	2 4	E,Q	
			EXXON COMPANY USA	093095	1110 W AIRPORT FWY, IRVING	UNKNOWN	6/9/89	6	E,Q	
			EXXON COMPANY USA	093254	2431 W WALNUT ST, GARLAND	GASOLINE	7/14/89	2 4	E,Q	
			EXXON COMPANY USA	093712	12330 GREENVILLE AVE, DALLAS	GASOLINE	10/1/89	2 4	E,Q	
			EXXON COMPANY USA	093921	2820 OAKLAWN, DALLAS	GASOLINE	11/13/89	6	E,Q	
			EXXON COMPANY USA	094230	13115 HARRY HINES BLVD, FARMERS BRANCH	UNKNOWN	1/8/90	2 4	E,Q	
			EXXON COMPANY USA	094555	2242 S ZANG BLVD, DALLAS	GASOLINE	2/7/90	2 4	E,Q	
			EXXON COMPANY USA	095629	1901 E HWY 356 HWY, IRVING	GASOLINE	5/31/90	2 4	E,Q	
			EXXON COMPANY USA	098347	7700 N CENTRAL EXPY, DALLAS	GASOLINE	3/25/91	2 2A	E,Q	
			EXXON COMPANY USA	098959	940 N CENTRAL EXPY, RICHARDSON	GASOLINE	5/15/91	2A 2A	E,Q	
			EXXON COMPANY USA	099044	500 LOOKOUT DR, RICHARDSON	GASOLINE, DIESEL, WASTE OIL	5/23/91	2A 2A	E,Q	
			EXXON COMPANY USA	099136	1501 NW 19TH ST, GRAND PRAIRIE	GASOLINE	6/4/91	2A 2A	E,Q	
			EXXON COMPANY USA	099382	3927 OAK LAWN AVE, DALLAS	UNKNOWN	7/1/91	2 2A	E,Q	
			EXXON COMPANY USA	099769	3301 W DAVIS, DALLAS	GASOLINE	8/6/91	2 3	E,Q	
			EXXON COMPANY USA	100192	9222 W CARPENTER FWY, DALLAS	GASOLINE	9/19/91	2 3	E,Q	
			EXXON COMPANY USA	100287	1201 E AIRPORT FWY, IRVING	GASOLINE, WASTE OIL, CHEMICAL	9/26/91	2 4	E,Q	
			EXXON COMPANY USA	100441	1400 E CAMPBELL DR, RICHARDSON	GASOLINE	10/9/91	2A 2A	E,Q	
			EXXON COMPANY USA	102003	8002 FERGUSON RD, DALLAS	UNKNOWN	3/11/92	2A 2A	E,Q	
			EXXON COMPANY USA	102055	2722 N FITZHUGH AVE, DALLAS	UNKNOWN	3/5/92	2A 2A	E,Q	
			EXXON COMPANY USA	102194	12004 WEBB CHAPEL RD, FARMERS BRANCH	GASOLINE, DIESEL	3/16/92	2A 2A	E,Q	
			EXXON COMPANY USA	102308	2904 COMMERCE ST, DALLAS	UNKNOWN	3/25/92	2A 2A	E,Q	
			EXXON COMPANY USA	102543	10305 FERGUSON RD, DALLAS	GASOLINE	4/8/92	6	E,Q	
			EXXON COMPANY USA	104071	6744 TWIN HILLS, DALLAS	GASOLINE	9/3/92	2 3	E,Q	
			EXXON COMPANY USA	104465	8201 IH-35, DALLAS	GASOLINE	9/18/92	2 2A	E,Q	
			EXXON COMPANY USA	104776	10140 E LOOP 12, DALLAS	WASTE OIL	10/19/92	2A 2A	E,Q	
			EXXON COMPANY USA	104998	9000 LAKE JUNE RD, DALLAS	UNKNOWN	1/22/93	2A 2A	E,Q	
			EXXON COMPANY USA	105110	502 S GARLAND RD, GARLAND	GASOLINE	12/8/92	2 2A	E,Q	
			EXXON COMPANY USA	105368	3203 S HAMPTON RD, DALLAS	GASOLINE	1/8/93	2A 2A	E,Q	
			EXXON COMPANY USA	106092	2405 ROYAL LN, DALLAS	GASOLINE	3/8/93	6	E,Q	
			EXXON COMPANY USA	106681	8602 GARLAND RD, DALLAS	GASOLINE	6/17/93	2A 2A	E,Q	
			EXXON COMPANY USA	106869	802 E HWY 303, GRAND PRAIRIE	GASOLINE	6/29/93	2A 2A	E,Q	
			EXXON COMPANY USA	107608	7101 LAKE JUNE RD, DALLAS	GASOLINE	1/13/94	2A 2A	E,Q	
			EXXON COMPANY USA	108067	9701 N CENTRAL EXWY, DALLAS	GASOLINE	5/23/94	2A 2A	E,Q	
			EXXON COMPANY USA	108297	15707 HILLCREST, DALLAS	GASOLINE	7/12/94	2A 2A	E,Q	
			EXXON COMPANY USA	108602	3070 N JOSEY LN, CARROLLTON	GASOLINE	9/26/94	2A 2A	E,Q	
			EXXON COMPANY USA	108678	9115 SCYENE RD, DALLAS	GASOLINE	11/4/94	2A 2A	E,Q	
			EXXON COMPANY USA	108884	1821 W TARRANT RD, GRAND PRAIRIE	GASOLINE	1/30/95	2 2A	E,Q	
			EXXON COMPANY USA	108888	2150 E BELTLINE, RICHARDSON	GASOLINE	12/13/94	2 5	E,Q	
			EXXON COMPANY USA	109104	4191 BELTLINE RD, ADDISON	GASOLINE	10/3/94	2A 2A	E,Q	
			EXXON COMPANY USA	109210	403 W IRVING BLVD, IRVING	GASOLINE	2/28/95	2A 1A	E,Q	
			EXXON COMPANY USA	109975	11748 N CENTRAL EXWY, DALLAS	GASOLINE	3/27/95	2A 2A	E,Q	
			EXXON COMPANY USA	110683	14106 N DALLAS PKWY, DALLAS	GASOLINE	3/18/96	2A 2A	E,Q	
			EXXON COMPANY USA	110730	9049 FOREST LN, DALLAS	GASOLINE	3/25/96	1 1A	E,Q	
			EXXON COMPANY USA	110810	11709 SEAGOVILLE RD, BALCH SPRINGS	GASOLINE	4/11/96	2A 2A	E,Q	
			EXXON COMPANY USA	110850	104 S IH-45, HUTCHINS	GASOLINE	4/15/96	2A 2A	E,Q	

TABLE 2
GROUNDWATER CONTAMINATION CASE DESCRIPTIONS BY COUNTY
TEXAS NATURAL RESOURCE CONSERVATION COMMISSION

COUNTY	DIVISION	NEW CASES	FILE NAME	FILE NUMBER	LOCATION	CONTAMINATION DESCRIPTION	DATE	ENFORCEMENT STATUS	DATA QUALITY	SECTION 5.236
DALLAS	PST									
			EXXON COMPANY USA	111069	1885 JOHN WEST RD, DALLAS	GASOLINE, DIESEL	5/14/96	6	E,Q	
			FDIC	093496	BELT LINE RD, COPPELL	GASOLINE	8/25/89	2A 2A	E,Q	
			FDIC	096279	2409 VALWOOD PKWY, DALLAS	GASOLINE	7/30/90	2 2A	E,Q	
			FDIC	100589	3751 N STORY RD, IRVING	GASOLINE	11/1/81	2A 2A	E,Q	
			FDIC	102177	1500 JACKSON, DALLAS	DIESEL	4/13/92	2 2A	E,Q	
			FDIC	106599	W CORBIN ST, DALLAS	UNKNOWN	5/10/93	2A 1A	E,Q	
			FDIC C/O AMRESKO MGMT INC	096023	CEDAR SPRINGS RD, DALLAS	DIESEL	7/2/90	2 4	E,Q	
			FEDERAL RESERVE BANK OF DALLAS	098449	2200 N PEARL ST, DALLAS	GASOLINE	4/3/91	2 3	E,Q	
			FIESTA MART INC	094762	9751 WEBBS CHAPEL RD, DALLAS	GASOLINE	7/21/89	2 2A	E,Q	
			FINA OIL & CHEMICAL CO	091538	1525 INWOOD RD, DALLAS	GASOLINE	11/4/87	2A 2A	E,Q	
			FINA OIL & CHEMICAL CO	091604	1901 N STAR RD, GARLAND	GASOLINE	1/14/88	2 2A	E,Q	
			FINA OIL & CHEMICAL CO	093673	11107 N CENTRAL EXPY, DALLAS	GASOLINE	9/29/89	2A 2A	E,Q	
			FINA OIL & CHEMICAL CO	095339	2604 S LANCASTER, DALLAS	GASOLINE	5/1/90	2 3	E,Q	
			FINA OIL & CHEMICAL CO	100158	123 GREENVILLE, ALLEN	GASOLINE	11/12/91	2 2A	E,Q	
			FINA OIL & CHEMICAL CO	105656	3207 LOOP 12, DALLAS	GASOLINE	2/4/93	2 2A	E,Q	
			FINA OIL & CHEMICAL CO	111818	3501 W WALNUT, GARLAND	GASOLINE	10/22/96	2A 2A	E,Q	
			FINA OIL & CHEMICAL CO	111909	3405 S BROADWAY BLVD, GARLAND	GASOLINE, DIESEL	11/15/96	1 1A	E,Q	
			FIRST AMERICAN BANK	106782	2320 E UNION RD, IRVING	DIESEL	7/5/93	2 2A	E,Q	
			FLINT INK CORP	094610	3120 HALIFAX ST, DALLAS	CHEMICAL	2/13/90	2A	E,Q	
			FLINT INK CORP	102558	3413 ROYALTY ROW, IRVING	CHEMICAL	4/28/92		E,Q	
			FOJTASEK COMPANIES INC	109496	210 UNION BOWEN, IRVING	GASOLINE	5/18/95	6	E,Q	
			FRANK PRINCE	095652	1001 N HALL ST, DALLAS	GASOLINE	4/12/90	2 2A	E,Q	
			FREEWAY READY MIX INC	094965	1400 VALLEY VIEW LN, FARMERS BRANCH	DIESEL	3/22/90	6	E,Q	
			FREEWAY READY MIX INC	103263	1400 VALLEY VIEW, FARMERS BRANCH	DIESEL	6/24/92	2 5	E,Q	
			G B SELF SERVE INC	110229	8320 SCYENE RD, DALLAS	GASOLINE	4/28/95	2A 2A	E,Q	
			G H HENSLEY	100981	2108 JOE FIELD RD, DALLAS	DIESEL	11/26/91	2 2A	E,Q	
			GANTGES DON	102760	2005 S GREAT SOUTHWEST PKWY, GRAND PRAIRIE	DIESEL	4/24/92	2A 1A	E,Q	
			GARNET CORP	109920	4242 IRVING BLVD, DALLAS	DIESEL	9/5/95	2A 1A	E,Q	
			GAYLORD CONTAINER CORP	091199	11333 W KINGSLEY AVE, DALLAS	DIESEL	1/7/87	6	E,Q	
			GENICO DISTRIBUTORS INC	111134	7047 BRUTON RD, DALLAS	UNKNOWN	6/12/96	2A 2A	E,Q	
			GHOLBM (GLEN) MOJAHED	109282	12 ARAPHAO VILLAGE, RICHARDSON	GASOLINE	5/27/94	2A 1A	E,Q	
			GMAC % GM REMEDIATION TEAM	095213	2250 MANANA DR, DALLAS	GASOLINE, WASTE OIL	4/13/90	2 2A	E,Q	
			GNB INC	098730	1880 VALLEY VIEW LN, FARMERS BRANCH	GASOLINE, DIESEL	4/24/91	2 5	E,Q	
			GOOD LUCK OIL CO	104505	2908 E 11TH ST, DALLAS	GASOLINE	10/5/92	2A 2A	E,Q	
			GRAUE WILLIAM D TRUSTEE	100839	8620 LEMMON AVE, DALLAS	GASOLINE	11/12/91	6	E,Q	
			GREENVILLE ASSOCIATES, LTD	106268	5233 GREENVILLE AVE, DALLAS	GASOLINE	3/23/93	6	E,Q	
			GREYHOUND LINES INC	092651	1100 S LAMAR ST, DALLAS	DIESEL	3/2/89	2 3	E,Q	
			GTE	111406	500 E CARPENTER FWY, DALLAS	HYDR FLUID	7/23/96	1 1A	E,Q	
			GUARANTY FEDERAL BANK	108849	2222 INWOOD RD, DALLAS	GASOLINE	12/30/94	2A 1A	E,Q	
			H B ZACHRY CO	101626	502 W OAKDALE, GRAND PRAIRIE	DIESEL	3/12/92	6	E,Q	
			HARRIS OIL COMPANY	091077	HWY 67, CEDAR HILL	GASOLINE	5/8/86	2 3	E,Q	
			HAYES LEASING CO INC	091282	AVIS FACILITY, DFW AIRPORT	GASOLINE	4/16/87	2A 2A	E,Q	
			HAYES LEASING CO INC	091877	DFW AIRPORT, DFW AIRPORT	DIESEL	5/17/88	2 3	E,Q	
			HERTZ CORP	092381	2936 IRVING BLVD, DALLAS	GASOLINE	12/1/88	2 4	E,Q	
			HICKMAN PAINTING CO INC	109735	9759 BROCKBANK, DALLAS	GASOLINE	5/23/95	2A 1A	E,Q	
			HOLIDAY RAMBLER	092525	4630 E HWY 67, MESQUITE	GASOLINE	1/20/89	6	E,Q	
			HUGHES SERVICE CENTER	092042	7616 UMPHRESS RD, DALLAS	GASOLINE	7/27/88	5B 6	E,Q	
			HUNSAKER TRUCK LEASE INC	096696	11476 HARRY HINES BLVD, DALLAS	GASOLINE, DIESEL	9/14/90	2A 1A	E,Q	

TABLE 2
GROUNDWATER CONTAMINATION CASE DESCRIPTIONS BY COUNTY
TEXAS NATURAL RESOURCE CONSERVATION COMMISSION

COUNTY	NEW	FILE	FILE	LOCATION	CONTAMINATION	DATE	ENFORCEMENT	DATA	SECTION
DIVISION	CASES	NAME	NUMBER		DESCRIPTION		STATUS	QUALITY	5.236
DALLAS									
	PST								
		INTERCONTINENTAL MFG CO	098016	1502 N 5TH ST, GARLAND	UNKNOWN	7/2/90	2 2A	E,Q	
		JIFFY LUBE INTERNATIONAL INC	109525	2645 S BUCKNER BLVD, DALLAS	WASTE OIL, GASOLINE	5/19/95	2A 1A	E,Q	
		JOE JONES	104622	203 W CAMP WISDOM, DUNCANVILLE	WASTE OIL	10/21/92	1 1A	E,Q	
		JOHANSEN REAL ESTATE	108633	3151 HALIFAX, DALLAS	GASOLINE, DIESEL	9/19/84	2 2A	E,Q	
		JOHN BENDÁ INVESTMENTS	108775	10025 HARRY HINES BLVD, DALLAS	GASOLINE	11/22/94	2A 2A	E,Q	
		JONES BLAIR PAINT CO	094655	2728 EMPIRE CENTRAL, DALLAS	CHEMICAL	2/23/90		E,Q	
		JONES SID	105288	13317 KLEBERG, DALLAS	GASOLINE	1/11/83	2A 2A	E,Q	
		KAREN MERRILL	109306	10845 DENTON DR, DALLAS	GASOLINE	3/17/95	2A 1A	E,Q	
		KEN PRUITT BUICK	105618	3015 S GARLAND AVE, GARLAND	WASTE OIL	1/25/93	2A 2A	E,Q	
		KEN THOMPSON	108205	1100 METROCREST, CARROLLTON	GASOLINE	6/24/94	2A 2A	E,Q	
		KHALIL RAY KHALIL	102232	600 E SANDY LAKE RD, COPPELL	GASOLINE	3/19/92	2A 2A	E,Q	
		KRAFT INC	093174	2340 FOREST LN, GARLAND	DIESEL	6/1/89	2A 2A	E,Q	
		L & M FAST LANE CONV STORES	100299	906 E SHADY GROVE RD, IRVING	GASOLINE, DIESEL	9/30/81	1 1A	E,Q	
		LANE CONTAINER CO	103002	11180 DENTON DR, DALLAS	GASOLINE, DIESEL	5/20/92	6	E,Q	
		LONESTAR INSTITUTIONAL GROCERY	091978	2666 MANANA DR, DALLAS	GASOLINE	6/30/88	2A 2A	E,Q	
		LSI DEVELOPMENT, INC.	109981	4435 GUS THOMASSON, MESQUITE	GASOLINE	9/8/95	6	E,Q	
		LSI SERVICES CO	109677	1203 W PIONEER DR, IRVING	GASOLINE	4/24/95	1 1A	E,Q	
		LSI SERVICES CO	109678	111 N STOREY, IRVING	GASOLINE	4/8/95	1 1A	E,Q	
		LSI SERVICES CO	109679	604 W 6TH ST, IRVING	GASOLINE	4/24/95	1 1A	E,Q	
		LTV AEROSPACE & DEFENSE	094669	9314 JEFFERSON, DALLAS	JET FUEL	2/28/90	2 2A	E,Q	
		LTV AEROSPACE & DEFENSE	095090	9314 JEFFERSON, DALLAS	DIESEL	3/29/90	6	E,Q	
		LTV AEROSPACE & DEFENSE	096164	9314 W JEFFERSON, DALLAS	DIESEL	7/17/90	2A 2A	E,Q	
		LTV AEROSPACE & DEFENSE	096165	9314 W JEFFERSON, DALLAS	DIESEL	7/17/90	2 2A	E,Q	
		LTV AEROSPACE & DEFENSE	096708	14TH ST, GRAND PRAIRIE	DIESEL	9/17/90	2A 1A	E,Q	
		LTV AEROSPACE & DEFENSE	097963	9314 W JEFFERSON, DALLAS	JET FUEL	2/8/91	2A 2A	E,Q	
		LTV AEROSPACE & DEFENSE	102359	9314 W JEFFERSON, DALLAS	JET FUEL	4/22/92	2A 1A	E,Q	
		LTV AEROSPACE & DEFENSE	102362	9314 W JEFFERSON, DALLAS	JET FUEL	4/22/92	2A 1A	E,Q	
		MARIAN MURRAY	101987	1000 N INDUSTRIAL, DALLAS	GASOLINE	3/19/92	2A 2A	E,Q	
		MARKET CENTER	103349	2100 IH-35, DALLAS	DIESEL	7/5/92	6	E,Q	
		MATHEW RAJAN	093069	826 W SHADY GROVE, IRVING	GASOLINE	6/8/89	2A 1A	E,Q	
		MERCHANTS FAST MOTOR LINES	100302	10879 BEKAY RD, DALLAS	GASOLINE	9/30/91	2 5	E,Q	
		MOBIL OIL CORP	091034	10233 N CENTRAL EXPY, DALLAS	GASOLINE	8/1/85	2 4	E,Q	
		MOBIL OIL CORP	091279	HWY 183, IRVING	GASOLINE	4/10/87	2 4	E,Q	
		MOBIL OIL CORP	091518	4802 GREENVILLE AVE, DALLAS	GASOLINE	10/26/87	2 5	E,Q	
		MOBIL OIL CORP	091742	701 W SPRING VALLEY RD, RICHARDSON	GASOLINE	3/4/88	2 4	E,Q	
		MOBIL OIL CORP	092070	7038 SNIDER PLZ, DALLAS	GASOLINE	8/10/88	2 2A	E,Q	
		MOBIL OIL CORP	092107	3732 MAPLE AVE, DALLAS	WASTE OIL, GASOLINE	6/28/88	2 4	E,Q	
		MOBIL OIL CORP	092164	11770 FERGUSON RD, DALLAS	GASOLINE	9/29/88	2 4	E,Q	
		MOBIL OIL CORP	092165	1701 SKILLMAN ST, DALLAS	GASOLINE	9/29/88	2 4	E,Q	
		MOBIL OIL CORP	092253	5003 N O'CONNOR RD, IRVING	GASOLINE	10/27/88	2A 2A	E,Q	
		MOBIL OIL CORP	092305	8421 PRESTON RD, DALLAS	GASOLINE	11/18/88	2 5	E,Q	
		MOBIL OIL CORP	092342	10811 WEBBS CHAPEL RD, DALLAS	GASOLINE	11/1/88	2 3	E,Q	
		MOBIL OIL CORP	092350	4600 LEMMON AVE, DALLAS	GASOLINE	12/1/88	2A 2A	E,Q	
		MOBIL OIL CORP	092614	2906 LOOP 12, DALLAS	GASOLINE	2/21/89	2 3	E,Q	
		MOBIL OIL CORP	092742	5025 LANCASTER, DALLAS	GASOLINE	3/28/89	2 4	E,Q	
		MOBIL OIL CORP	093089	5909 S HAMPTON RD, DALLAS	GASOLINE	6/9/89	2 4	E,Q	
		MOBIL OIL CORP	093428	5711 E GRAND, DALLAS	UNKNOWN	8/11/89	2 4	E,Q	
		MOBIL OIL CORP	093527	507 W ARAPAHO RD, RICHARDSON	GASOLINE	9/6/89	2 4	E,Q	

TABLE 2
GROUNDWATER CONTAMINATION CASE DESCRIPTIONS BY COUNTY
TEXAS NATURAL RESOURCE CONSERVATION COMMISSION

COUNTY	DIVISION	NEW CASES	FILE NAME	FILE NUMBER	LOCATION	CONTAMINATION DESCRIPTION	DATE	ENFORCEMENT STATUS	DATA QUALITY	SECTION 5.236
DALLAS	PST									
			MOBIL OIL CORP	094150	13211 IH-35, DALLAS	GASOLINE	12/22/89	2 3	E,Q	
			MOBIL OIL CORP	094520	9790 WALNUT LN, DALLAS	GASOLINE	1/31/90	2 4	E,Q	
			MOBIL OIL CORP	094582	4423 LIVE OAK, DALLAS	GASOLINE	2/9/90	2 4	E,Q	
			MOBIL OIL CORP	095002	8550 PLANO RD, DALLAS	GASOLINE	3/23/90	2 2A	E,Q	
			MOBIL OIL CORP	095502	2213 OATES DR, MESQUITE	HYDR FLUID	7/21/92	1 1A	E,Q	
			MOBIL OIL CORP	097218	2440 WALNUT HILL LN, DALLAS	GASOLINE	11/13/90	2 4	E,Q	
			MOBIL OIL CORP	097681	1401 E BELT LINE RD, RICHARDSON	GASOLINE	1/8/91	2A 2A	E,Q	
			MOBIL OIL CORP	097765	3439 OAK LAWN, DALLAS	GASOLINE	1/17/91	2 3	E,Q	
			MOBIL OIL CORP	098476	10141 LOOP 12, DALLAS	GASOLINE	4/4/91	6	E,Q	
			MOBIL OIL CORP	098586	9100 FOREST LN, DALLAS	GASOLINE	4/10/91	2A 2A	E,Q	
			MOBIL OIL CORP	099687	2904 VALLEY VIEW LN, FARMERS BRANCH	GASOLINE	8/1/91	2A 1A	E,Q	
			MOBIL OIL CORP	100130	3100 W MOCKINGBIRD, DALLAS	GASOLINE	11/12/91	2A 2A	E,Q	
			MOBIL OIL CORP	103403	1405 W BUCKINGHAM, GARLAND	GASOLINE	7/19/92	2A 1A	E,Q	
			MOBIL OIL CORP	103547	1028 W BRUTON RD, MESQUITE	GASOLINE	4/29/92	1 1A	E,Q	
			MOBIL OIL CORP	103695	13010 ABRAMS, DALLAS	GASOLINE	7/7/92	2 2A	E,Q	
			MOBIL OIL CORP	103831	2505 SE 8TH, GRAND PRAIRIE	GASOLINE	7/13/92	6	E,Q	
			MOBIL OIL CORP	104005	3036 BROADWAY @ CENTERVIL, GARLAND	GASOLINE	8/3/92	2 2A	E,Q	
			MOBIL OIL CORP	104188	1504 S WESTMORELAND, DALLAS	GASOLINE	8/21/92	2 2A	E,Q	
			MOBIL OIL CORP	105139	702 LOOP 12, DALLAS	GASOLINE	12/7/92	2A 1A	E,Q	
			MOBIL OIL CORP	105739	11800 PRESTON RD, DALLAS	GASOLINE	2/12/93	2 2A	E,Q	
			MOBIL OIL CORP	106650	9351 IH-635 FWY, DALLAS	GASOLINE	8/8/93	2 2A	E,Q	
			MOBIL OIL CORP	107966	5400 PRESTON RD, HIGHLAND PARK	GASOLINE	3/25/94	2A 1A	E,Q	
			MOBIL OIL CORP	109186	1900 BELTLINE RD, CARROLLTON	GASOLINE	2/22/95	2A 1A	E,Q	
			MOBIL OIL CORP	109738	2135 NORTHWEST HWY, GARLAND	GASOLINE	7/17/95	1 1A	E,Q	
			MOBIL OIL CORP	109776	2400 E LEDBETTER, DALLAS	WASTE OIL	8/20/95	1 1A	E,Q	
			MOBIL OIL CORP	111955	5655 W LOVERS LN, DALLAS	UNKNOWN	8/13/96	2A 2A	E,Q	
			MOBIL RESEARCH & DEV	101908	13777 MIDWAY RD, FARMERS BRANCH	GASOLINE	3/3/92	2 2A	E,Q	
			MONEY OIL CO INC	100007	2122 W LOOP 12, DALLAS	GASOLINE, DIESEL	8/30/91	2A 1A	E,Q	
			MOODY-DAY, INC.	095209	2323 IRVING BLVD, DALLAS	GASOLINE	1/17/90	2 2A	E,Q	
			MOUNTASIA ENTERTAINMENT INTL	111515	11130 MALIBU DR, DALLAS	GASOLINE	8/1/96	1 1A	E,Q	
			MOUNTASIA ENTERTAINMENT INTL	111609	11150 MALIBU DR, DALLAS	OTHER	9/12/96	1 1A	E,Q	
			MRS BAIRDS BAKERY	096573	5230 E MOCKINGBIRD LN, DALLAS	GASOLINE, DIESEL	8/28/90	2 2A	E,Q	
			MRS L K BELL	107759	1321 13TH ST, GARLAND	GASOLINE	7/29/93	2A 2A	E,Q	
			NATIONAL CAR RENTAL SYSTEM	091239	DFW AIRPORT, DFW AIRPORT	GASOLINE	3/9/87	6	E,Q	
			NATIONAL CAR RENTAL SYSTEM	091398	DFW AIRPORT, DFW AIRPORT	GASOLINE	7/3/87	2 3	E,Q	
			NATIONAL CONVENIENCE STORES	106800	105 NW 23RD, GRAND PRAIRIE	GASOLINE	8/16/93	5B 1A	E,Q	
			NATIONAL GUARD	094053	1009 LAKE CREST DR, GRAND PRAIRIE	JET FUEL	12/8/89	2 3	E,Q	
			NATIONAL LINEN SERVICE	104591	620 YORKTOWN, DALLAS	GASOLINE, DIESEL	9/14/92	2 2A	E,Q	
			NATIONS BANK OF TEXAS	101853	3010 KNOX ST, DALLAS	GASOLINE, WASTE OIL, UNKNOWN	2/19/92	2A 2A	E,Q	
			O B A INC	098779	9723 HARRY HINES BLVD, DALLAS	GASOLINE, WASTE OIL	5/1/91	2 5	E,Q	
			O'NEAL STEEL INC	092526	10848 LUNA RD, DALLAS	DIESEL	1/20/89	6	E,Q	
			OHIO NATIONAL LIFE INSURANCE	099837	11220 GEMINI LN, DALLAS	GASOLINE	8/12/91	2 2A	E,Q	
			ONE STOP FOOD STORES	111667	5311 BOYD BLVD, ROWLETT	GASOLINE, DIESEL	8/22/96	1 1A	E,Q	
			ONE STOP FOOD STORES	111942	1205 TRINITY MILLS, CARROLLTON	GASOLINE, DIESEL	11/12/96	2A 2A	E,Q	
			ONE STOP FOOD STORES INC	091885	5444 HWY 78, SACHSE	UNKNOWN	5/23/88	2 4	E,Q	
			ONE STOP FOOD STORES INC	091938	5314 2ND AVE, DALLAS	GASOLINE	6/10/88	2 2A	E,Q	
			ONE STOP FOOD STORES INC	099652	3725 CARRIER PKWY, GRAND PRAIRIE	GASOLINE	7/29/91	2A 1A	E,Q	
			ONE STOP FOOD STORES INC	101855	867 DUNCANVILLE RD, DUNCANVILLE	GASOLINE, DIESEL	2/20/92	2A 2A	E,Q	

TABLE 2
GROUNDWATER CONTAMINATION CASE DESCRIPTIONS BY COUNTY
TEXAS NATURAL RESOURCE CONSERVATION COMMISSION

COUNTY	DIVISION	NEW CASES	FILE NAME	FILE NUMBER	LOCATION	CONTAMINATION DESCRIPTION	DATE	ENFORCEMENT STATUS	DATA QUALITY	SECTION 5.238
DALLAS	PST									
			ONE STOP FOOD STORES INC	108983	1422 ACTON, DUNCANVILLE	GASOLINE	1/20/95	2A 1A	E,Q	
			ORKIN PEST CONTROL CO	102862	6234 PEELER, DALLAS	GASOLINE	6/1/92	2 2A	E,Q	
			OVERNITE TRANSPORTATION	093265	2300 TIME ST, IRVING	DIESEL	7/25/89	2A 2A	E,Q	
			OVERNITE TRANSPORTATION	096425	2300 TIME ST, IRVING	DIESEL	8/10/90	2 3	E,Q	
			PACIFIC RETAIL TRUST	109015	800 BLK ARAPAHO RD, RICHARDSON	GASOLINE	1/30/95	2 3	E,Q	
			PARK PLACE JEEP/EAGLE LAND CO	108996	4801 LEMMON AVE, DALLAS	GASOLINE	1/6/95	2A 2A	E,Q	
			PARK PLACE MOTORCARS	110002	4023 OAK LAWN, DALLAS	GASOLINE, DIESEL, WASTE OIL	10/31/95	2A 2A	E,Q	
			PARKLAND MEMORIAL HOSPITAL	102101	2119 LOFLAND ST, DALLAS	DIESEL	3/23/92	2 2A	E,Q	
			PARROTT OIL CORP	102400	14345 DALLAS PKWY, ADDISON	GASOLINE	4/1/92	5B 1A	E,Q	
			PENSKE TRUCK LEASING	097618	2876 MARKET ST, GARLAND	WASTE OIL	1/3/91	2A 2A	E,Q	
			PEP BOYS	104281	2992 FORREST LN, DALLAS	WASTE OIL	9/3/92	2A 1A	E,Q	
			PEPSI CO	109640	1411 CENTURY DR, CARROLLTON	DIESEL	6/28/95	1 1A	E,Q	
			PEPSI COLA BOTTLING CO	092082	4532 HWY 67, MESQUITE	DIESEL	8/17/88	2 4	E,Q	
			PHILLIPS 66 CO	098380	4201 W JEFFERSON, DALLAS	GASOLINE	3/26/91	2 2A	E,Q	
			PHILLIPS 66 CO	098483	4646 BROADWAY, GARLAND	GASOLINE	4/4/91	2 2A	E,Q	
			PHILLIPS 66 CO	106870	726 E HWY 303, GRAND PRAIRIE	GASOLINE	6/29/93	2A 2A	E,Q	
			PHILLIPS 66 CO	110891	9203 BRUTON RD, DALLAS	GASOLINE	4/25/96	2A 2A	E,Q	
			POWERS OIL CO	108259	10449 DENTON DR, DALLAS	GASOLINE	7/1/94	2 2A	E,Q	
			PRINTPACK INC	092842	2006 S GREAT SOUTHWEST PKWY, GRAND PRAIRIE	CHEMICAL	4/20/89	2 4	E,Q	
			RADER HOMER	101102	5220 HARRY HINES BLVD, DALLAS	GASOLINE, DIESEL	12/9/91	2 2A	E,Q	
			RAGLAND AND HORTON TRUST	109167	2901 COMMERCE, DALLAS	GASOLINE	9/22/92	2A 1A	E,Q	
			RAYTHEON AIRCRAFT SERVICES	092419	15407 ADDISON RD, ADDISON	JET FUEL	2/20/88	2 2A	E,Q	
			REALTY ALLIANCE OF TEXAS LTD	096421	2710 S LAMAR ST, DALLAS	GASOLINE, DIESEL	8/10/90	2A 2A	E,Q	
			REAVES HICKEY	091625	508 W AVE D, GARLAND	GASOLINE	1/9/88	2A 1A	E,Q	
			RESOLUTION TRUST CORP	099607	IH-35, DALLAS	DIESEL	7/23/91	2 3	E,Q	
			ROADSIDE STATIONS INC	091111	1204 N KAUFMAN, SEAGOVILLE	GASOLINE	8/28/86	2A 2A	E,Q	
			ROADWAY EXPRESS INC	091087	200 N BELT LINE RD, IRVING	DIESEL	6/13/86	2 4	E,Q	
			ROCK TENN CO	107188	1120 E CLARENDON, DALLAS	GASOLINE	10/25/93	2A 1A	E,Q	
			RODGER MEIER CADILLAC	094892	4707 HWY 635, FARMERS BRANCH	GASOLINE	3/15/90	2A 2A	E,Q	
			RYDER SYSTEMS INC.	106878	1434 S HENDERSON, DALLAS	GASOLINE, DIESEL	7/28/93	6	E,Q	
			RYDER TRUCK RENTAL INC	093135	2130 HIGHTOWER DR, GARLAND	DIESEL	6/15/89	2 5	E,Q	
			RYDER TRUCK RENTAL INC	093288	3200 HALIFAX ST, DALLAS	DIESEL	7/25/89	2 5	E,Q	
			SEARS LOGISTICS SERVICES, INC	098999	2419 COCKRELL, DALLAS	DIESEL, WASTE OIL	5/12/92	6	E,Q	
			SEBASTIAN LACKEY	106311	2202 1/2 HWY 175, SEAGOVILLE	DIESEL	4/20/93	2A 2A	E,Q	
			SHELL OIL CO	091634	7620 N CENTRAL EXPY, DALLAS	GASOLINE	1/21/88	2 4	E,Q	
			SHELL OIL CO	092094	1230 E AIRPORT FWY, IRVING	GASOLINE	8/26/88	2 4	E,Q	
			SHELL OIL CO	092095	502 W IH-30, GARLAND	GASOLINE	8/25/88	2A 2A	E,Q	
			SHELL OIL CO	093257	10405 N CENTRAL EXWY, DALLAS	UNKNOWN	7/14/89	2A 2A	E,Q	
			SHELL OIL CO	094043	2809 ROYAL LN, DALLAS	GASOLINE	12/6/89	2 3	E,Q	
			SHELL OIL CO	096328	2808 HATCHER, DALLAS	GASOLINE, WASTE OIL	8/3/90	6	E,Q	
			SHELL OIL CO	097841	1214 W CENTERVILLE, GARLAND	GASOLINE	1/28/91	2 2A	E,Q	
			SHELL OIL CO	109303	12103 WEBB CHAPEL RD, FARMERS BRANCH	WASTE OIL	1/24/95	6	E,Q	
			SOUTHBROOK ENTERPRISES LTD	110666	5030 GREENVILLE AVE, DALLAS	GASOLINE	2/23/96	1 1A	E,Q	
			SOUTHLAND CORP	091084	3407 HUDNALL, DALLAS	GASOLINE	5/27/86	2A 2A	E,Q	
			SOUTHLAND CORP	091704	1812 CRESTRIDGE DR, MESQUITE	GASOLINE	2/16/88	2 2A	E,Q	
			SOUTHLAND CORP	091794	1114 N LANCASTER AVE, DALLAS	DIESEL	4/15/88	2A 2A	E,Q	
			SOUTHLAND CORP	092927	407 ROCHELLE, DALLAS	GASOLINE	5/8/89	2B 5	E,Q	
			SOUTHLAND CORP	092969	3801 TOWN E BLVD, MESQUITE	GASOLINE	5/17/89	2 5	E,Q	

TABLE 2
GROUNDWATER CONTAMINATION CASE DESCRIPTIONS BY COUNTY
TEXAS NATURAL RESOURCE CONSERVATION COMMISSION

COUNTY	DIVISION	NEW CASES	FILE NAME	FILE NUMBER	LOCATION	CONTAMINATION DESCRIPTION	DATE	ENFORCEMENT STATUS	DATA QUALITY	SECTION 5.238
DALLAS	PST									
			SOUTHLAND CORP	093242	3000 PIONEER DR, IRVING	GASOLINE	7/12/89	2 4	E,Q	
			SOUTHLAND CORP	096983	NW GARLAND RD, DALLAS	GASOLINE	10/19/90	2A 2A	E,Q	
			SOUTHLAND CORP	097432	3021 BLACKBURN, DALLAS	GASOLINE	12/6/90	2A 2A	E,Q	
			SOUTHLAND CORP	097497	6558 SKILLMAN ST, DALLAS	GASOLINE	12/12/90	2A 2A	E,Q	
			SOUTHLAND CORP	099095	8402 HARRY HINES BLVD, DALLAS	GASOLINE	5/30/91	2A 2A	E,Q	
			SOUTHLAND CORP	101557	2890 W LOOP 12, DALLAS	GASOLINE	3/12/92	2A 2A	E,Q	
			SOUTHLAND CORP	104805	1041 N TOWN EAST BLVD, MESQUITE	GASOLINE	10/28/92	6	E,Q	
			SOUTHLAND CORP	106756	7010 GREENVILLE AVE, DALLAS	GASOLINE	6/1/93	6	E,Q	
			SOUTHLAND CORP	108923	2720 N MACARTHUR, IRVING	GASOLINE	8/30/93	2A 2A	E,Q	
			SOUTHLAND CORP	108556	2818 MERRELL RD, DALLAS	GASOLINE	10/10/94	2A 2A	E,Q	
			SOUTHLAND CORP	109096	3701 N BELTLINE RD, IRVING	GASOLINE	5/13/94	6	E,Q	
			SOUTHLAND CORP	109120	5406 HARRY HINES BLVD, DALLAS	GASOLINE	2/7/95	2A 2A	E,Q	
			SOUTHLAND CORP	109358	4950 COLUMBIA AVE, DALLAS	GASOLINE	1/16/95	2A 2A	E,Q	
			SOUTHLAND CORP	110719	5220 E MOCKINGBIRD LN, DALLAS	GASOLINE	3/25/96	2A 2A	E,Q	
			SOUTHLAND CORP	110782	9750 KINGSLEY RD, DALLAS	GASOLINE	4/3/96	1 1A	E,Q	
			SOUTHLAND CORP	110783	3733 W NORTHWEST HWY, DALLAS	GASOLINE	4/3/96	2A 2A	E,Q	
			SOUTHLAND CORP	110784	8240 ABRAMS, DALLAS	GASOLINE	4/3/96	2A 2A	E,Q	
			SOUTHLAND CORP	110825	4901 GUS THOMASSON RD, MESQUITE	GASOLINE	4/10/96	2A 2A	E,Q	
			SOUTHLAND CORP	110841	9798 FOREST LN, DALLAS	GASOLINE	4/15/96	2A 2A	E,Q	
			SOUTHWESTERN BELL TELEPHONE CO	098077	301 GREENVILLE AVE, RICHARDSON	WASTE OIL	2/25/91	2 2A	E,Q	
			SOUTHWESTERN BELL TELEPHONE CO	098102	5315 E MOCKINGBIRD LN, DALLAS	GASOLINE	3/4/91	6	E,Q	
			SOUTLAND CORPORATION	108906	10201 LAKE JUNE RD, DALLAS	GASOLINE	12/1/94	2A 2A	E,Q	
			STAR ENTERPRISE	091039	13910 N CENTRAL EXPY, DALLAS	GASOLINE	8/18/86	2 2A	E,Q	
			STAR ENTERPRISE	091456	6119 E MOCKINGBIRD LN, DALLAS	GASOLINE	9/10/87	2 3	E,Q	
			STAR ENTERPRISE	091572	2285 LOOP 12 HWY, DALLAS	GASOLINE	12/17/87	2 2A	E,Q	
			STAR ENTERPRISE	092209	11404 IH--35, DALLAS	GASOLINE	10/18/88	2B 3	E,Q	
			STAR ENTERPRISE	093171	5602 LOVERS LN, DALLAS	GASOLINE	6/27/89	2 3	E,Q	
			STAR ENTERPRISE	093530	11231 N CENTRAL EXPY, DALLAS	GASOLINE, HYDR FLUID	9/6/89	2 4	E,Q	
			STAR ENTERPRISE	094169	4404 W ILLINOIS AVE, DALLAS	GASOLINE	12/27/89	2 3	E,Q	
			STAR ENTERPRISE	094322	1600 N PARK LN, DALLAS	GASOLINE	1/16/90	6	E,Q	
			STAR ENTERPRISE	096756	3100 FOREST LN, DALLAS	GASOLINE	9/20/90	2 2A	E,Q	
			STAR ENTERPRISE	097173	15707 COIT RD, DALLAS	GASOLINE	11/8/90	2 3	E,Q	
			STAR ENTERPRISE	098402	1400 NORTHPARK, DALLAS	GASOLINE, WASTE OIL	3/28/91	6	E,Q	
			STAR ENTERPRISE	099018	9235 CARPENTER FWY, DALLAS	GASOLINE	5/19/92	2 3	E,Q	
			STAR ENTERPRISE	099840	1453 DOWDY FERRY RD, HUTCHINS	DIESEL	9/18/91	2A 2A	E,Q	
			STAR ENTERPRISE	099959	607 CAMP WISDOM, DUNCANVILLE	GASOLINE	10/2/91	6	E,Q	
			STAR ENTERPRISE	100235	2524 S LANCASTER, DALLAS	DIESEL	9/23/91	2A 2A	E,Q	
			STAR ENTERPRISE	100250	820 S CENTRAL, RICHARDSON	GASOLINE	11/12/91	2A 2A	E,Q	
			STAR ENTERPRISE	100596	10763 PRESTON RD, DALLAS	GASOLINE	10/24/91	2A 2A	E,Q	
			STAR ENTERPRISE	102028	1959 IH--35, DALLAS	HYDR FLUID	3/3/92	6	E,Q	
			STAR ENTERPRISE	103344	4275 W LOOP 12, DALLAS	GASOLINE	6/5/92	6	E,Q	
			STAR ENTERPRISE	103516	4455 LOVERS LN, DALLAS	GASOLINE	7/19/92	2 2A	E,Q	
			STAR ENTERPRISE	103544	8200 IH--35, DALLAS	GASOLINE	6/30/92	2 3	E,Q	
			STAR ENTERPRISE	103968	905 S ZANG BLVD, DALLAS	GASOLINE	8/3/92	2 2A	E,Q	
			STAR ENTERPRISE	104157	3303 W ILLINOIS, DALLAS	OTHER	9/21/92	2A 2A	E,Q	
			STAR ENTERPRISE	105108	633 CAMPBELL, RICHARDSON	GASOLINE	12/9/92	1 1A	E,Q	
			STAR ENTERPRISE	105944	IH--45, DALLAS	GASOLINE	11/22/92	2A 2A	E,Q	
			STAR ENTERPRISE	106739	7014 IH--35, DALLAS	DIESEL	6/3/93	2 3	E,Q	

TABLE 2
GROUNDWATER CONTAMINATION CASE DESCRIPTIONS BY COUNTY
TEXAS NATURAL RESOURCE CONSERVATION COMMISSION

COUNTY	NEW CASES	FILE NAME	FILE NUMBER	LOCATION	CONTAMINATION DESCRIPTION	DATE	ENFORCEMENT STATUS	DATA QUALITY	SECTION 5.236
DALLAS	PST								
		STAR ENTERPRISE	106793	2112 OCONNOR RD, IRVING	UNKNOWN	8/16/93	2 4	E,Q	
		STAR ENTERPRISE	107778	3021 BACHMAN DR, DALLAS	GASOLINE	2/23/94	2A 2A	E,Q	
		STAR ENTERPRISE	107963	1946 E IH-35, CARROLLTON	GASOLINE	4/7/94	2A 1A	E,Q	
		STAR ENTERPRISE	107995	4707 S CENTRAL EXWY, DALLAS	GASOLINE	4/25/94	2 3	E,Q	
		STAR ENTERPRISE	109359	3021 MOCKINGBIRD, DALLAS	HYDR FLUID	4/8/95	2A 1A	E,Q	
		STAR ENTERPRISE	109865	2801 MOTLEY, MESQUITE	GASOLINE	11/1/94	2A 2A	E,Q	
		STAR MARK FOODS	097085	10741 MILLER RD, DALLAS	GASOLINE, DIESEL	10/29/90	6	E,Q	
		STONEBRIDGE MANAGEMENT	095955	1444 OAK LAWN AVE, DALLAS	DIESEL, WASTE OIL, UNKNOWN	8/25/90	2 2A	E,Q	
		STRASBURGER ENTERPRISES INC	104165	5931 IH-35, DALLAS	UNKNOWN	9/1/92	2A 1A	E,Q	
		SULLIVAN TRANSFER CO	097333	3817 IRVING BLVD, DALLAS	GASOLINE, DIESEL	11/28/90	2A 2A	E,Q	
		SWITZER PETROLEUM CO	091787	1310 W SPRING VALLEY RD, RICHARDSON	GASOLINE	1/1/88	2A 2A	E,Q	
		SWITZER PETROLEUM CO	100447	4701 N GALLOWAY, MESQUITE	GASOLINE	10/9/91	5B 1A	E,Q	
		SWITZER PETROLEUM PRODUCTS INC	091149	440 S LOOP 12, DALLAS	GASOLINE	11/18/86	5B 3	E,Q	
		SWITZER PETROLEUM PRODUCTS INC	108575	640 N STORY RD, IRVING	GASOLINE	10/5/94	2 2A	E,Q	
		SWORDS DEVELOPMENT CO	107405	3594 ELM GROVE, ROWLETT	GASOLINE	10/15/93	2A 1A	E,Q	
		SYSCO FOOD SERVICES INC	091540	14330 GILLIS RD, FARMERS BRANCH	GASOLINE	11/23/87	2A 2A	E,Q	
		T M T INC	111453	3502 S CARRIER PKWY, GRAND PRAIRIE	GASOLINE	12/1/94	2A 2A	E,Q	
		TACO BELL	110400	5510 E MOCKINGBIRD, DALLAS	GASOLINE	8/1/94	2A 2A	E,Q	
		TAMKO ASPHALT PRODUCTS	100525	7910 S CENTRAL EXPY, DALLAS	DIESEL	10/16/91	6	E,Q	
		TAYLOR PUBLISHING CO	091318	1550 W MOCKINGBIRD LN, DALLAS	AV-GAS	5/19/87	2 4	E,Q	
		TELECABLE INC	106718	1776 GREENVILLE AVE, RICHARDSON	GASOLINE	8/7/93	2A 2A	E,Q	
		TEXACO REFINING & MARKETING	092484	3101 S GARLAND RD, GARLAND	GASOLINE	1/11/89	2B 3	E,Q	
		TEXACO REFINING & MARKETING	092897	2847 ROYAL LN, DALLAS	UNKNOWN	5/1/89	2A 2A	E,Q	
		TEXACO REFINING & MARKETING	108177	4025 GASTON AVE, DALLAS	GASOLINE	8/22/94	2A 2A	E,Q	
		TEXAS PLYWOOD & LUMBER CO	109175	242 S BAGDAD, GRAND PRAIRIE	GASOLINE	1/20/95	2 3	E,Q	
		TEXAS TEN LTD	104634	108 S MAIN, CEDAR HILL	GASOLINE, WASTE OIL	9/17/92	2A 1A	E,Q	
		TEXIMAR TEXACO	091399	2525 VALLEY VIEW LN, FARMERS BRANCH	GASOLINE	7/21/87	5B 2A	E,Q	
		THE CAR WASH CO	098516	6815 PRESTON RD, DALLAS	GASOLINE	4/5/91	2 2A	E,Q	
		THOMAS FAMILY PARTNERSHIP	109791	2420 N IH 35 E, CARROLLTON	GASOLINE, DIESEL	8/15/95	2A 2A	E,Q	
		TIM WAZIRALI	108576	3701 W CLARENDON, DALLAS	GASOLINE	9/6/94	2A 2A	E,Q	
		TIVOLI REALTY INC	108954	4915 LEMMON AVE, DALLAS	GASOLINE	1/10/95	2A 2A	E,Q	
		TOBIAS S C (JERRY)	098003	10430 HARRY HINES, DALLAS	GASOLINE, WASTE OIL	2/15/91	2A 2A	E,Q	
		TOM MCCURRY	096975	1330 N BELT LINE RD, IRVING	UNKNOWN	10/18/90	2 2A	E,Q	
		TOTAL PETROLEUM INC	091358	5950 BROADWAY BLVD, GARLAND	UNKNOWN	6/30/87	2A 2A	E,Q	
		TOTAL PETROLEUM INC	092178	2407 S HAMPTON RD, DALLAS	GASOLINE	9/27/88	2 4	E,Q	
		TOTAL PETROLEUM INC	094316	2300 BECKLEY AVE, DALLAS	GASOLINE	1/16/90	2 4	E,Q	
		TOTAL PETROLEUM INC	095392	3325 TOWN E BLVD, MESQUITE	GASOLINE	5/7/90	2 4	E,Q	
		TOTAL PETROLEUM INC	097870	10306 FERGUSON RD, DALLAS	GASOLINE	1/30/91	2A 2A	E,Q	
		TOTAL PETROLEUM INC	098479	5816 KEENELAND PKWY, DALLAS	GASOLINE, DIESEL	4/4/91	2A 2A	E,Q	
		TOTAL PETROLEUM INC	102493	702 W CENTERVILLE, GARLAND	GASOLINE	4/16/92	2A 2A	E,Q	
		TOTAL PETROLEUM INC	106459	102 E ARAPAHO, RICHARDSON	GASOLINE, DIESEL	5/6/93	2 4	E,Q	
		TOTAL PETROLEUM INC	106791	14300 JOSEY LN, FARMERS BRANCH	GASOLINE	6/16/93	2A 2A	E,Q	
		TOTAL PETROLEUM INC	106799	104 S IH-45, WILMER	GASOLINE, DIESEL	6/16/93	2A 2A	E,Q	
		TOTAL PETROLEUM INC	108554	2121 W MOCKINGBIRD LN, DALLAS	GASOLINE	9/16/94	2 2A	E,Q	
		TOTAL PETROLEUM INC	109820	2810 N BELTLINE RD, IRVING	GASOLINE	8/29/95	1 1A	E,Q	
		TOTAL PETROLEUM INC	111286	1201 W MILLER, GARLAND	GASOLINE	7/1/96	1 1A	E,Q	
		TOTAL PETROLEUM INC	111361	13105 SEAGOVILLE RD, BALCH SPRINGS	GASOLINE	7/10/96	2A 2A	E,Q	
		TOWER OIL COMPANY	092249	437 LOOP 12, DALLAS	GASOLINE	10/24/88	2A 2A	E,Q	

TABLE 2
GROUNDWATER CONTAMINATION CASE DESCRIPTIONS BY COUNTY
TEXAS NATURAL RESOURCE CONSERVATION COMMISSION

COUNTY	DIVISION	NEW CASES	FILE NAME	FILE NUMBER	LOCATION	CONTAMINATION DESCRIPTION	DATE	ENFORCEMENT STATUS	DATA QUALITY	SECTION 5.236
DALLAS	PST		TRAMMELL CROW CO	092005	7125 HARRY HINES BLVD, DALLAS	GASOLINE	7/14/88	2 2A	E,Q	
			TRAMMELL CROW CO	094757	1500 DRAGON ST, DALLAS	GASOLINE	7/21/89	2 4	E,Q	
			TRIPLE A OIL CO	108933	2801 N FITZHUGH, DALLAS	OTHER	8/3/83	2 3	E,Q	
			TRIPLE A OIL CO INC	091300	820 S BELT LINE RD, IRVING	UNKNOWN	5/8/87	2A 2A	E,Q	
			TRIPLE A OIL CO INC	091331	5534 DENTON DR, DALLAS	GASOLINE	8/3/87	2 3	E,Q	
			TRIPLE A OIL CO INC	091355	5200 HARRY HINES BLVD, DALLAS	GASOLINE	8/18/87	2 2A	E,Q	
			TRIPLE A OIL CO INC	091418	2360 VALWOOD PKWY, FARMERS BRANCH	GASOLINE	8/3/87	2 3	E,Q	
			TRIPLE A OIL CO INC	092115	1360 N BECKLEY RD, LANCASTER	GASOLINE	5/24/88	2 2A	E,Q	
			TRIPLE A OIL CO INC	092290	3522 COLE AVE, DALLAS	GASOLINE	11/14/88	2 2A	E,Q	
			TRIPLE A OIL CO INC	094113	4316 IH-835, DALLAS	WASTE OIL	12/18/89	2A 2A	E,Q	
			TRIPLE A OIL CO INC	102697	3250 N HAMPTON, DALLAS	GASOLINE	5/15/92	2A 2A	E,Q	
			TRIPLE A OIL CO.	101608	9390 FOREST LN, DALLAS	GASOLINE	2/3/92	2 3	E,Q	
			TRITON AIR HOLDINGS INC	093788	7363 CEDAR SPRINGS, DALLAS	JET FUEL	10/24/89	2 3	E,Q	
			TTAP TRUST/1ST ST BNK MESQUITE	108312	2621 PEACH TREE RD, BALCH SPRINGS	GASOLINE, WASTE OIL	5/28/94	2A 2A	E,Q	
			TU ELECTRIC	094576	146 PAYNE ST, DALLAS	GASOLINE	2/8/90	2 3	E,Q	
			TU ELECTRIC	108649	1711 CANTON ST, DALLAS	HYDR FLUID	10/25/94	6	E,Q	
			UNION PACIFIC RR CO	107079	2224 N HOUSTON AVE, DALLAS	UNKNOWN	9/15/93	1 1A	E,Q	
			UNIVERSITY OF TEXAS AT DALLAS	093461	2201 WATERVIEW PKWY, RICHARDSON	GASOLINE	8/18/89	2A 2A	E,Q	
			UNKNOWN	091627	SEAGOVILLE, SEAGOVILLE	GASOLINE	8/26/88	1 1A	E,Q	
			UNKNOWN	104428	FOREST LN, DALLAS	GASOLINE	9/18/92	2A 1A	E,Q	
			UNKNOWN	107802	2424 INWOOD RD, DALLAS	GASOLINE	3/8/94	2 2A	E,Q	
			UNKNOWN	109596	1335 BROOKSIDE, GLENN HEIGHTS	UNKNOWN	10/24/94	5B 1A	E,Q	
			US FOOD SERVICE	095390	1515 BIG TOWN BLVD, MESQUITE	DIESEL	5/7/90	2A 2A	E,Q	
			US NAVY DALLAS N A S	097921	DALLAS NAVAL AIR ST ST, DALLAS	DIST F OIL	2/5/91	2 3	E,Q	
			US NAVY DALLAS N A S	104909	BLDG 169, DALLAS	WASTE OIL, JET FUEL	10/23/92	1 1A	E,Q	
			US POSTAL SERVICE	095518	2400 DFW TURNPIKE, DALLAS	DIESEL	5/17/90	2A 2A	E,Q	
			US POSTAL SERVICE	100640	4460 ALPHA RD, DALLAS	UNKNOWN	10/29/91	6	E,Q	
			V T INC	109970	1221 N CENTRAL EXWY, RICHARDSON	GASOLINE	10/13/95	2A 2A	E,Q	
			VAN INGRAM	095388	1926 S GARLAND RD, GARLAND	GASOLINE	5/7/90	2 2A	E,Q	
			VERMEER EQUIPMENT OF TEXAS	106786	10390 BICKHAM RD, DALLAS	GASOLINE, DIESEL	8/23/93	6	E,Q	
			VICTOR BALLAS PROPERTIES	110252	1014 S BROADWAY, CARROLLTON	GASOLINE	8/25/92	2A 1A	E,Q	
			VILLAGE CAR WASH INC	111536	5206 GREENVILLE AVE, DALLAS	GASOLINE	8/10/96	2A 1A	E,Q	
			VORELCO INC	094110	2640 FOREST LN, DALLAS	WASTE OIL	12/18/89	2A 2A	E,Q	
			WALEN FRANCES/MARITAL F W	099937	10551 NEW CHURCH RD, DALLAS	GASOLINE, WASTE OIL	10/2/91	2 2A	E,Q	
			WEATHEFORD OIL CO	098067	521 E 3RD ST, LANCASTER	GASOLINE	2/22/91	1 1A	E,Q	
			WHITE BYRD E ESTATE	102267	111 S DALLAS ST, LANCASTER	GASOLINE	4/15/92	2A 1A	E,Q	
			WILLIAM F HOH JR	108740	100 S GREENVILLE, RICHARDSON	GASOLINE	10/21/94	5B 1A	E,Q	
			WITT MILLER	105232	2433 VALLEY VIEW DR, FARMERS BRANCH	GASOLINE	11/18/92	2 2A	E,Q	
			YELLOW FREIGHT SYSTEM, INC	108452	4500 IRVING BLVD, DALLAS	WASTE OIL, DIESEL	8/19/94	2 2A	E,Q	
	WUD		D BAR B MOBILE HOME RANCH	0570082	WELL 1 (G0570082A) - S. SIDE OF MOBILE HOME PARK, 2870 DOWDY FERRY RD.	TETRACHLOROETHENE	12/31/92	4A 5	E,Q,V,2	
DAWSON	PST		BOB CRAWLEY	094198	1311 N DALLAS AVE, LAMESA	GASOLINE	1/4/90	2 2A	E,Q	
			BRITT TRUCKING CO	093075	1900 SEMINOLE, LAMESA	DIESEL	6/9/89	2 2A	E,Q	
			CITY OF LAMESA	095148	304 S 1ST ST, LAMESA	GASOLINE	4/4/90	2 3	E,Q	
			CLARENCE SCOTT ESTATE	093245	HWY 87, LAMESA	DIESEL	7/13/89	2A 1A	E,Q	

TABLE 2
GROUNDWATER CONTAMINATION CASE DESCRIPTIONS BY COUNTY
TEXAS NATURAL RESOURCE CONSERVATION COMMISSION

COUNTY	DIVISION	NEW CASES	FILE NAME	FILE NUMBER	LOCATION	CONTAMINATION DESCRIPTION	DATE	ENFORCEMENT STATUS	DATA QUALITY	SECTION 5.236
DAWSON	PST		DAWSON ISD	099636	P.O. BOX 180, WELCH	GASOLINE	7/24/91	2 2A	E,Q	
			FRANKS OIL CO	094312	1312 N DALLAS, LAMESA	DIESEL	1/16/90	2A 2A	E,Q	
			JACK GREGORY	094329	1502 N DALLAS, LAMESA	GASOLINE	1/17/90	2A 2A	E,Q	
			MARVIN KIDD	094494	FM 2052, LAMESA	GASOLINE	1/29/90	2A 2A	E,Q	
			MCCORMICK OIL CO INC	093850	1102 N DALLAS AVE, LAMESA	GASOLINE	10/25/89	2 3	E,Q	
			MCCORMICK OIL CO INC	094199	909 N 4TH ST, LAMESA	GASOLINE	1/4/90	2 2A	E,Q	
			MCCORMICK OIL CO INC	096331	701 S DALLAS AVE, LAMESA	GASOLINE	8/3/90	2A 1A	E,Q	
			MORRIS H E	094390	802 S DALLAS, LAMESA	GASOLINE	1/23/90	5B 1A	E,Q	
			S & C OIL CO	092112	211 S DALLAS AVE, LAMESA	GASOLINE	9/1/88	2 2A	E,Q	
			S & C OIL CO	092553	611 N 4TH ST, LAMESA	GASOLINE	2/1/89	2A 2A	E,Q	
			S & C OIL CO	101779	711 S BRYAN, LAMESA	GASOLINE	3/18/92	2A 1A	E,Q	
			SANDS ISD	099145	5TH ST, ACKERLY	GASOLINE	6/5/91	2A 2A	E,Q	
			T H & B PROPERTIES	094305	411 N BRYAN, LAMESA	GASOLINE	1/15/90	2A 2A	E,Q	
			WOODRUM OIL CO	094823	HWY 349, PATRICIA	GASOLINE	3/9/90	2A 2A	E,Q	
			WOODRUM OIL CO	094826	410 N DALLAS, LAMESA	GASOLINE	3/9/90	2A 2A	E,Q	
DE WITT	PST		DE WITT COUNTY	100709	FM 3402, CUERO	DIESEL, WASTE OIL	11/25/91	2 2A	E,Q	
			LESKE OIL CO	098722	413 S ESPLANADE, CUERO	GASOLINE	4/23/91	2A 2A	E,Q	
			PRESTON PARSON INC	108183	323 MAIN, YORKTOWN	GASOLINE	6/16/94	2A 2A	E,Q	
			ROLAND RIEDESEL INC	110379	503 W MAIN, YORKTOWN	GASOLINE	1/30/96	2A 2A	E,Q	
			RUDOLPHS INC	106081	RT 3, HOCHHEIM	GASOLINE	1/27/93	1 1A	E,Q	
			SSP PARTNERS	110144	111 E MORGAN, CUERO	GASOLINE	12/12/95	2 2A	E,Q	
DEAF SMITH	PST		CONSUMERS FUEL CORP	105059	116 NEW YORK ST, HEREFORD	GASOLINE	8/20/92	2A 2A	E,Q	
			E Z MART STORES INC	105062	817 PARK AVE, HEREFORD	GASOLINE	10/21/92	2A 1A	E,Q	
			NEWTON LLOYD	098619	907 S MAIN, HEREFORD	GASOLINE	4/15/91	2A 2A	E,Q	
			UNKNOWN	092201	MUNICIPAL WELL # 3, HEREFORD	UNKNOWN	10/4/88	5B 1A	E,Q	
WUD			HEREFORD MUNICIPAL WATER SUPPLY	0590001	WELL 3 (G0590001B) - SE OF MCKINLEY AVE. AND NEW YORK AVE.	BTEX, 1,2-DICHLOROETHANE, METHYL CYCLOHEXANE, METHYL PENTANES, BUTANE, METHYL CYCLOPENTANE ET.AL.	4/6/88	2D 5	E,Q,V,2	
DENTON	MSW		CITY OF FARMERS BRANCH: MW-IR, 4R, 10, 11, 12.	MSW01312A	0.8 MI. S OF SH 121, N OF ELM FORK OF TRINITY R., 1.5 MI. W OF FM 2281, HEBRON, TX.	TDS, CL, 1,1-DICHLOROETHANE, AND 1,2-DICHLOROETHENE.	6/27/91	2A 2A	E,Q	
	PCD/VIC		OLD ORCHARD SHOPPING CENTER	403	1310 WEST MAIN STREET, LEWISVILLE	CHLORINATED SOLVENTS	11/18/96	0 3	E	
			SNAZZY CLEANERS	171	OLD ORCHARD VILLAGE EAST, 1228 W. MAIN, LEWISVILLE	CHLORINATED SOLVENTS	1/23/96	0 0	E	
	PST		ACCELERATED CHRISTIAN EDUC	107115	2600 ACE LN, LEWISVILLE	DIESEL	9/20/93	2A 2A	E,Q	
			ARROW INDUSTRIES INC	091871	1705 JOHN CONNALLY DR, CARROLLTON	CHEMICAL	5/5/88	2 2A	E,Q	
			ARROW INDUSTRIES INC	099247	2625 BELT LINE RD, CARROLLTON	CHEMICAL	6/13/91	2 2A	E,Q	
			ARROW INDUSTRIES, INC.	101841	2625 E BELTLINE RD, CARROLLTON	DIESEL	2/19/92	2A 2A	E,Q	

TABLE 2
GROUNDWATER CONTAMINATION CASE DESCRIPTIONS BY COUNTY
TEXAS NATURAL RESOURCE CONSERVATION COMMISSION

COUNTY	DIVISION	NEW CASES	FILE NAME	FILE NUMBER	LOCATION	CONTAMINATION DESCRIPTION	DATE	ENFORCEMENT STATUS	DATA QUALITY	SECTION 5.236
DENTON	PST									
			ARTIN MINASSIAN	099797	1026 N MILL ST, LEWISVILLE	GASOLINE	8/8/91	2A 2A	E,Q	
			CARUTHERS OIL CO	111249	1200 FT WORTH DR, DENTON	GASOLINE, DIESEL	8/14/96	2A 2A	E,Q	
			CARUTHERS OIL CO INC	092922	1189 S STEMMONS FWY, LEWISVILLE	GASOLINE	5/5/89	6	E,Q	
			CBS MECHANICAL INC	108726	5001 W UNIVERSITY DR, DENTON	GASOLINE	5/27/84	2A 1A	E,Q	
			CHEVRON USA INC	108474	2802 E HWY 121, LEWISVILLE	GASOLINE	9/8/94	2A 2A	E,Q	
			CHEVRON USA PRODUCTS CO	095513	1901 BELTLINE RD, CARROLLTON	GASOLINE	5/18/90	2 4	E,Q	
			CHEVRON USA PRODUCTS CO	096616	797 S STEMMONS FWY, LEWISVILLE	GASOLINE	4/15/91	2 2A	E,Q	
			CHEVRON USA PRODUCTS CO	106633	1914 E IH-35, CARROLLTON	GASOLINE	7/1/93	6	E,Q	
			CRAIG SINGER	108553	4513 OLD DENTON RD, CARROLLTON	GASOLINE	10/7/94	2A 2A	E,Q	
			DENTON CENTER JOINT VENTURE	094341	906 W UNIVERSITY DR, DENTON	CHEMICAL	1/18/90	2 2A	E,Q	
			DIAMOND SHAMROCK	091104	5208 S COLONY BLVD, THE COLONY	GASOLINE	8/25/86	2 2A	E,Q	
			DIAMOND SHAMROCK REF & MKTG CO	092008	1900 JOSEY LN, CARROLLTON	GASOLINE	7/19/88	2 2A	E,Q	
			E Z SERVE PETRO MARKETING CO.	095206	IH-35, LEWISVILLE	GASOLINE	4/13/90	2A 2A	E,Q	
			EXXON COMPANY USA	092204	700 S STEMMONS FWY, DENTON	GASOLINE	6/13/88	2 2A	E,Q	
			EXXON COMPANY USA	092218	1805 ALICE ST, DENTON	GASOLINE	10/18/88	2 4	E,Q	
			EXXON COMPANY USA	095140	1901 N ELM, DENTON	GASOLINE	4/4/90	2 3	E,Q	
			EXXON COMPANY USA	097825	1914 BELT LINE RD, CARROLLTON	UNKNOWN	1/25/91	2 3	E,Q	
			FIRST COMMERCIAL REALTY	106674	603 S DENTON DR, LAKE DALLAS	GASOLINE	5/20/93	2A 2A	E,Q	
			FRANCIS OIL CO	093690	1500 S BROADWAY BLVD, CARROLLTON	GASOLINE	10/12/89	5B 1A	E,Q	
			FRED BAKER	104159	1001 N BROADWAY, CARROLLTON	UNKNOWN	9/1/92	2A 1A	E,Q	
			GRS CORP - 1800 FISHER BLDG.	100066	1504 JACKSON ST, CARROLLTON	GASOLINE, DIESEL	9/18/91	2 3	E,Q	
			HAYES LEASING CO INC	105220	1845 E IH-35, CARROLLTON	GASOLINE, DIESEL	12/16/92	2A 2A	E,Q	
			INDIAN CREEK LAND, L.P.	099654	HEBRON PKWY, CARROLLTON	UNKNOWN	7/30/91	6	E,Q	
			INLAND CONTAINER CORP	102508	2605 BELTLINE RD, CARROLLTON	DIESEL	4/8/92	2 2A	E,Q	
			INLAND CONTAINER CORP	102509	2605 BELTLINE RD, CARROLLTON	DIESEL, OTHER	4/8/92	2 2A	E,Q	
			KELSOE OIL COMPANY	091680	1026 N MILL ST, LEWISVILLE	GASOLINE	2/22/88	2A 1A	E,Q	
			KELSOE OIL COMPANY	094604	1010 OAK ST, ROANOKE	GASOLINE	2/12/90	6	E,Q	
			KELSOE OIL COMPANY	101834	397 PARKWAY, LEWISVILLE	GASOLINE	3/3/92	2 5	E,Q	
			KELSOE TRACTOR CO INC	107630	102 MAIN ST, LAKE DALLAS	OTHER	1/27/94	2A 2A	E,Q	
			LAKE CITIES LAND DEVELOPMENT	101694	FM 2181, HICKORY CREEK	DIESEL	2/5/92	2 3	E,Q	
			LASSITER JOHN	102374	315 FORT WORTH DR, DENTON	GASOLINE, UNKNOWN	4/24/92	2 2A	E,Q	
			LEWISVILLE ISD	092093	TIMBERCREEK, LEWISVILLE	DIESEL	8/25/88	2 2A	E,Q	
			MCMAHAN OIL CO	102939	412 N BELL, DENTON	UNKNOWN	5/14/92	2 3	E,Q	
			MCMAHAN OIL COMPANY	108765	1205 E UNIVERSITY DR, DENTON	GASOLINE	11/16/94	2A 2A	E,Q	
			MERICO INC	101990	1905 COUNTRY CLUB DR, CARROLLTON	GASOLINE, DIESEL, WASTE OIL	3/5/92	2 2A	E,Q	
			MOBIL OIL CORP	091816	4001 STEMMONS BLVD, DENTON	GASOLINE	4/27/88	2A 1A	E,Q	
			MOBIL OIL CORP	092161	1001 FOX AVE, LEWISVILLE	GASOLINE	8/1/88	2 3	E,Q	
			MOBIL OIL CORP	093703	2400 E IH-35, DENTON	GASOLINE	10/12/89	6	E,Q	
			MOBIL OIL CORP	094631	3055 OLD DENTON RD, CARROLLTON	GASOLINE	2/15/90	2 5	E,Q	
			MOBIL OIL CORP	099332	1298 W MAIN ST, LEWISVILLE	GASOLINE	6/24/91	2 3	E,Q	
			MOBIL OIL CORP	102691	2745 BELTLINE RD, CARROLLTON	GASOLINE	4/22/92	2 2A	E,Q	
			MOBIL OIL CORP	108766	936 FORT WORTH DR, DENTON	GASOLINE	11/16/94	6	E,Q	
			MOBIL OIL CORP	094606	6421 E IH-35, DENTON	DIESEL	1/5/90	2A 2A	E,Q	
			MOLLER OIL COMPANY	093417	511 W UNIVERSITY DR, DENTON	GASOLINE	8/8/89	2 2A	E,Q	
			MURR & COMPANY	109770	4220 JUSTIN RD, LEWISVILLE	GASOLINE	6/28/95	2 2A	E,Q	
			NAT'L ENVIRONMENTAL TECH CORP	111665	4005 N STEMMONS FWY, DENTON	GASOLINE	8/28/96	1 1A	E,Q	
			ONE STOP FOOD STORES	107133	515 E IH-35, DENTON	GASOLINE	8/11/93	2A 2A	E,Q	
			OWEN SPRUANCE	093869	1600 S IH-35, CARROLLTON	GASOLINE	11/1/89	2A 1A	E,Q	
			PADAYACHEE S K							

TABLE 2
GROUNDWATER CONTAMINATION CASE DESCRIPTIONS BY COUNTY
TEXAS NATURAL RESOURCE CONSERVATION COMMISSION

COUNTY	DIVISION	NEW CASES	FILE NAME	FILE NUMBER	LOCATION	CONTAMINATION DESCRIPTION	DATE	ENFORCEMENT STATUS	DATA QUALITY	SECTION 5.236
DENTON	PST		PROVIDENT BANK	102029	1103 W UNIVERSITY, DENTON	GASOLINE	3/16/92	2 2A	E,Q	
			R M LEWIS	110061	S HWY 77, KRUGERVILLE	GASOLINE	10/20/95	2A 1A	E,Q	
			RUMMELL OIL CO.	100116	1825 W UNIVERSITY DR, DENTON	GASOLINE	9/17/91	2A 2A	E,Q	
			SAFETY KLEEN CORP	091626	1722 COOPER RD, DENTON	DIESEL	1/22/88	2 2A	E,Q	
			SHELL OIL CO	095562	1801 E IH-35, CARROLLTON	WASTE OIL	5/21/90	2 2A	E,Q	
			SOUTHLAND CORP	091056	1865 ROSEMEADE PKWY, CARROLLTON	GASOLINE	6/17/86	2 2A	E,Q	
			SPENCER DISTRIBUTING	109600	3430 E UNIVERSITY, DENTON	GASOLINE	6/14/95	2A 2A	E,Q	
			STAR ENTERPRISE	091581	802 S STEMMONS FWY, LEWISVILLE	GASOLINE	12/28/87	2A 2A	E,Q	
			STAR ENTERPRISE	098981	1597 W MAIN, LEWISVILLE	GASOLINE	5/18/91	2 2A	E,Q	
			STAR ENTERPRISE	108340	1131 S STEMMONS FWY, LEWISVILLE	GASOLINE	7/22/94	2A 1A	E,Q	
			SUNRISE ENTERPRISE	094957	733 FORT WORTH DR, DENTON	GASOLINE	3/22/90	2 2A	E,Q	
			TEXAS DEPT OF PUBLIC SAFETY	096281	820 N LOOP 288, DENTON	GASOLINE	7/30/90	2B 3	E,Q	
			TOTAL PETROLEUM INC	111204	501 E IH-35, DENTON	GASOLINE	6/12/96	1 1A	E,Q	
			TRIPLE A OIL CO	108314	1911 UNIVERSITY DR, DENTON	GASOLINE	6/14/94	2A 2A	E,Q	
			TRIPLE A OIL CO INC	101881	401 S HWY 377, ARGYLE	GASOLINE, DIESEL	3/3/92	2A 2A	E,Q	
			TXDOT	096483	2622 W PRAIRIE, DENTON	GASOLINE, DIESEL	8/15/90	2A 2A	E,Q	
			TXDOT	102049	592 E HWY 121, LEWISVILLE	GASOLINE, WASTE OIL	4/1/92	2A 2A	E,Q	
			UAC OF GARLAND, INC.	100282	7228 N MAIN ST, THE COLONY	GASOLINE	9/26/91	1 1A	E,Q	
			UNKNOWN	093215	713 SUN VALLEY, DENTON	CHEMICAL	7/6/89	5B 1A	E,Q	
			UNOCAL CORP - AUTO TRUCK STOPS	093689	6420 N IH-35, DENTON	GASOLINE	10/12/89	2A 2A	E,Q	
			WASTE MANAGEMENT OF N A INC	100590	1600 WASTE MANAGEMENT BLVD, LEWISVILLE	DIESEL	9/6/91	2A 2A	E,Q	
DICKENS	PST		ALLSUP PETROLEUM	111582	322 W HILL ST, SPUR	GASOLINE	4/6/96	2A 2A	E,Q	
			FIRST BAPTIST CHURCH	093101	102 W TWO, SPUR	UNKNOWN	6/23/89	1 1A	E,Q	
			TODD LEONARD	095177	601 W HARRIS, SPUR	GASOLINE	4/9/90	5B 1A	E,Q	
			TXDOT	103014	E HWY 82, DICKENS	GASOLINE, DIESEL	10/1/91	2A 2A	E,Q	
			WYLIE INC	096502	HWY 82, DICKENS	GASOLINE	8/20/90	2 3	E,Q	
DIMMIT	PST		BURNS FRED DISTRIBUTING CO	098965	400 N 1ST ST, CARRIZO SPRINGS	GASOLINE	5/16/91	6	E,Q	
			EXXON COMPANY USA	098556	102 N 1ST ST, CARRIZO SPRINGS	GASOLINE	4/10/91	2 4	E,Q	
DONLEY	PST		TXDOT	099709	CLARENDON, CLARENDON	GASOLINE	9/17/91	2A 2A	E,Q	
			WEST TEXAS GAS INC	101300	313 W 2ND, CLARENDON	GASOLINE	10/28/91	2A 2A	E,Q	
DUVAL	PST		BEST INC	110950	HWY 716, CONCEPCION	GASOLINE	5/8/96	2A 2A	E,Q	
			COASTAL MAVERICK	109550	101 S NORTON, FREER	GASOLINE	3/28/95	2A 2A	E,Q	
			DIAMOND SHAMROCK REF & MKTG CO	095155	HWY 359, SAN DIEGO	GASOLINE	4/5/90	2 4	E,Q	
			DIAMOND SHAMROCK REF & MKTG CO	098031	322 S NORTON, FREER	GASOLINE	2/20/91	2 4	E,Q	
			HOSE PETROLEUM	096275	HWY 359, BENAVIDES	GASOLINE	7/30/90	2 4	E,Q	
			SECOND AVENUE PROPERTY	097081	305 EXPOSITION AVE, DALLAS	GASOLINE	10/29/90	2A 2A	E,Q	

TABLE 2
GROUNDWATER CONTAMINATION CASE DESCRIPTIONS BY COUNTY
TEXAS NATURAL RESOURCE CONSERVATION COMMISSION

COUNTY	DIVISION	NEW CASES	FILE NAME	FILE NUMBER	LOCATION	CONTAMINATION DESCRIPTION	DATE	ENFORCEMENT STATUS	DATA QUALITY	SECTION 5.236	
EASTLAND	ENFWST		GE RAILCAR SERVICES CORPORATION	32088	TIFFIN RD., 1.5 MI NORTH OF RANGER, TX	PETROLEUM HYDROCARBONS, SOLVENTS		3A 5	EQ		
		IHW	GE RAILCAR SERVICES CORPORATION	32088	TIFFIN RD., P.O. BOX 115, RANGER	SOLVENTS, DICHLOROPROPANE, VINYL CHLORIDE, BENZENE, CHLOROBENZENE, HC'S	8/1/81	3B,3B 5	E,Q,V,2,3		
	PCD/SUP		SONICS INTERNATIONAL STATE SUPERFUND SITE	WDW 116/137	APPROXIMATELY 2 MILES WEST OF RANGER TX ON F.M. 101	TRICHLOROETHANE, DICHLOROETHANE, CHLOROFORM	11/16/90	5B 4	E,Q,V,1,2,3		
	PST		E Z SERVE PETRO MARKETING CO	110182	300 E MAIN , EASTLAND	GASOLINE	12/5/95	2A 2A	E,Q		
			FIRST STATE BANK DELEON	099138	601 E HWY 80, RANGER	GASOLINE	6/4/91	1 1A	E,Q		
			HORN MARKETING INC	111811	201 MAIN ST, RISING STAR	UNKNOWN	10/24/96	1 1A	E,Q		
			JACK GERMANY (MRS)	095265	503 W MAIN ST, EASTLAND	GASOLINE	4/19/90	5B 3	E,Q		
			LAVERNE MEEKS	094660	513 W MAIN ST, EASTLAND	GASOLINE	2/23/90	5B 3	E,Q		
		WEST-T-GO #20	109445	100 RAILROAD AVE, RANGER	GASOLINE, DIESEL	4/7/95	2 5	E,Q			
	ECTOR	ENFWST		AIR LIQUIDE AMERICA CORP.	30685	3114 1/2 W. 2ND ST., ODESSA, TX 79762	ACETONE		1B 2B	E3	
			BAKER PERFORMANCE CHEMICALS-ODESSA-MAGNA	32536	410 E. HILLMONT RD., ODESSA, TX 79761	BTEX, ORGANICS, NAPHTHALENE		3B 5	EQV23		
			BJ SERVICES CO., USA (WESTERN CO. NA)	30694	8100 W. MURPHY, ODESSA	BARIUM, BENZENE, ARSENIC		2A 3A	EQV23		
			BJ SERVICES COMPANY, USA	32316	2505 WEST 2ND ST, ODESSA	TPH, BTEX		1B 2A	1B,3		
			COLTEC IND (FRANCE COMPRESSOR)	31868	4147 JACKSON AVENUE, ODESSA	CHROME		2A 5	E		
			CONTINENTAL PRODUCTS	30251	100 INDUSTRIAL AVE., ODESSA	HEXAVALENT CHROMIUM		3 3	E		
			DYNAGÉN-GENERAL TIRE COMPANY	30252	S. GRANDVIEW, ODESSA	VOCs	6/25/93	3B 4	E		
			HOMCO INTERNATIONAL, INC.	52075	2122 MAURICE RD, ODESSA	CR, ZINC, DICHLOROETHYLENE, VINYL		2C 3	E		
			LEIGH METAL COATING	31675	2725 WEST 81ST STREET, ODESSA	CHROME		4A 4	EQV		
			MONARCH ROD SERVICE	39986	153 MOSS AVENUE, ODESSA	NAPHTHA, LEAD		3 3	E		
			RELIABLE MACHINE & SUPPLY	30775	2035 WEST 2ND STREET, ODESSA	CHROMIUM		3B 2A	E		
			SHELL ODESSA	30258	S. GRANDVIEW ST., ~3 MI S. OF DOWNTOWN OD	HYDROCARBONS, METALS		3B 5	EQV23		
			SIVALLS TANKS, INC.	35690	2200 E. 2ND STREET, ODESSA	CHROMIUM		3B 3	EQ		
			TRICO	34658	3218 KERMIT HWY, ODESSA	CHROMIUM		2C 3	EQ		
FOD				BJ SERVICES COMPANY U.S.A.		2205 WEST SECOND STREET, ODESSA, TX	TPH, BENZENE, TOLUENE, ETHYLBENZENE, P-&M-XYLENE, O-XYLENE	5/5/93	2 6	E,Q	
				STEPHENS RENTAL CO., INC.	EF9008486	4610 W. HIGHWAY 80, ODESSA, TX	ALCOHOLS, HYDROCARBONS	8/29/90	2C 6	E,Q	
IHW				EL PASO PRODUCTS (REXENE)	30142	SOUTH GRANDVIEW ST., ODESSA	BENZENE, PETROLEUM HYDROCARBONS (FREE & DISSOLVED), XYLENE	12/15/86	3 4,5	E,Q,V,2,3	
				EXXON CHEMICAL - ODESSA	37190	2126 MAURICE, ODESSA	SOLVENTS	6/3/93	2B 2	E	
				HOMCO INT'L - ODESSA	52075	2122 MAURICE, ODESSA	TPH	9/22/93	3 2	E	
		SHELL OIL COMPANY - ODESSA	30258	S. GRANDVIEW ST., ~3 MI S. OF DOWNTOWN ODESSA	HYDROCARBONS	1/14/86	3 4,5	E,Q,V,2,3			

TABLE 2
GROUNDWATER CONTAMINATION CASE DESCRIPTIONS BY COUNTY
TEXAS NATURAL RESOURCE CONSERVATION COMMISSION

COUNTY	DIVISION	NEW CASES	FILE NAME	FILE NUMBER	LOCATION	CONTAMINATION DESCRIPTION	DATE	ENFORCEMENT STATUS	DATA QUALITY	SECTION 5.236	
ECTOR	PCD/SUP		LEIGH METALS		N/W ODESSA, S. OF 83RD ST. AND W. OF BEESON ST.	HEXAVALENT CHROMIUM	8/1/84	5B 4	E,Q,V,2,3		
			NATIONAL CHROMIUM CORPORATION ODESSA CHROMIUM 1 SUPERFUND SITE- MULTIPLE PRPS		N/W ODESSA, 2626 STEVENS RD., ODESSA N/W ODESSA, WEST OF COUNTY RD. WEST BETWEEN 37TH AND 48TH STREETS	CHROMIUM HEXAVALENT CHROMIUM	2/28/86	5A 1 5A 4	E,Q,V,2,3		
			ODESSA CHROMIUM IIN SUPERFUND SITE		N/W ODESSA, W. OF COUNTY RD. WEST, BETWEEN 57TH AND 61ST ST	HEXAVALENT CHROMIUM	1/8/86	5A 4	E,Q,V,1,2		
			ODESSA CHROMIUM IIS SUPERFUND SITE- MULTIPLE PRPS		N/W ODESSA, WEST OF COUNTY RD. WEST, BETWEEN 50TH AND 57TH STREETS	HEXAVALENT CHROMIUM	1/6/86	5A 4	E,Q,V,2,3		
			PERMIAN CHEMICAL STATE SUPERFUND SITE		ON PRONTO RD. SOUTH OF HWY. 80, EAST OF ODESSA TXD087491528	TOTAL DISSOLVED SOLIDS	8/15/85	5B 2A	E,Q,V,3		
			PRECISION MACHINE STATE SUPERFUND SITE	30877	500 WEST OLIVE ST ODESSA, TX (A STATE SUPERFUND SITE - ON REGISTRY 1988)	CHROMIUM	3/16/87	5B 2A	E,Q,V,2,3		
			PCD/VC		EXXON CHEMICAL COMPANY	234	2126 MAURICE ROAD/950 W COUNTRY RD, S, ODESSA	VOCs, TPH	4/22/96	0 3	E
	PST			BASIN ACIDIZING INC	092289	8400 ANDREWS HWY, ODESSA	GASOLINE	11/8/88	2 2A	E,Q	
				BIDCO (JIM GOLDEN)	091824	312 2ND ST, ODESSA	GASOLINE	4/27/88	2 2A	E,Q	
				CHEVRON USA INC	093730	1363 E 8TH ST, ODESSA	GASOLINE	10/18/89	2 4	E,Q	
				DARRELL LOGSDON	096878	1124 N GRANT, ODESSA	GASOLINE, CHEMICAL	10/8/90	2 2A	E,Q	
				DIAMOND SHAMROCK REF & MKTG CO	100875	803 S CRANE, ODESSA	GASOLINE	12/20/91	2 2A	E,Q	
				DIVERSIFIED WAREHOUSING	107243	600 S INDUSTRIAL AVE, ODESSA	DIESEL	8/25/93	2A 2A	E,Q	
				E E HENSLEY & SON	108934	825 W 1ST ST, ODESSA	DIESEL	6/7/94	2 2A	E,Q	
				E E HENSLEY AND SONS	095094	1601 S GRANT AVE, ODESSA	GASOLINE	3/29/90	2 2A	E,Q	
				E E. EASLEY, INC.	094374	701 N GRANDVIEW, ODESSA	GASOLINE	1/22/90	5B 1A	E,Q	
				E Z MART STORES INC	104149	1607 W CITY RD, ODESSA	GASOLINE	9/1/92	2 5	E,Q	
				ECTOR COUNTY	108637	7613 DUNN, ODESSA	GASOLINE	9/8/94	2A 2A	E,Q	
				EXXON COMPANY USA	099040	1100 E 42ND ST, ODESSA	GASOLINE	5/23/91	2A 2A	E,Q	
				EXXON COMPANY USA	100429	2544 ANDREWS HWY, ODESSA	GASOLINE	11/27/91	2A 2A	E,Q	
				EXXON COMPANY USA	100827	2701 N GRANDVIEW, ODESSA	GASOLINE	12/2/91	2A 2A	E,Q	
				EXXON COMPANY USA	105224	1601 N CTY RD W, ODESSA	GASOLINE	2/5/93	6	E,Q	
				FINA OIL & CHEMICAL CO	092506	602 E 2ND ST, ODESSA	GASOLINE	1/11/89	2 2A	E,Q	
				FINA OIL & CHEMICAL CO	096557	5202 N DIXIE, ODESSA	GASOLINE	8/27/90	2 4	E,Q	
				FLINT ENGINEERING & CONSTRUCT	097135	W LOOP 338, ODESSA	GASOLINE, DIESEL	11/6/90	1 1A	E,Q	
				HALLIBURTON SERVICES	095310	12924 W HWY 80, ODESSA	GASOLINE	4/27/90	2A 2A	E,Q	
				HALLIBURTON SERVICES	105489	6155 W MURPHY ST, ODESSA	DIESEL	12/8/92	2 5	E,Q	
		ICA PROPERTY	100723	3800 E 42ND ST, ODESSA	UNKNOWN	11/20/91	2A 1A	E,Q			
		JOHNSON BROS OIL CO	095763	620 E 2ND ST, ODESSA	GASOLINE	6/12/90	2 2A	E,Q			
		JOHNSON BROS OIL CO	097441	2035 ANDREWS HWY, ODESSA	GASOLINE	12/7/90	2A 2A	E,Q			
		KENT DISTRIBUTORS	091633	601 N COUNTY RD, ODESSA	GASOLINE	1/11/88	2A 2A	E,Q			
		KOUNTRY BURGER	096128	1123 N GRANT, ODESSA	GASOLINE	7/11/90	5B 1A	E,Q			
		LEON YOUNGER	096626	5109 ANDREWS HWY, ODESSA	GASOLINE	8/17/90	1 1A	E,Q			
		MERCHANTS FAST MOTOR LINES	108879	200 S GRANDVIEW, ODESSA	GASOLINE	11/28/94	6	E,Q			
		MESA OPERATING CO.	091698	3001 KERMIT HWY, ODESSA	DIESEL	3/1/88	2 2A	E,Q			
		PHILLIPS 66 CO	095338	1411 W 2ND, ODESSA	DIESEL	5/1/90	2 2A	E,Q			
		RIO GRANDE DISTRIBUTORS INC	097439	1700 S GRANT, ODESSA	GASOLINE	12/7/90	2A 2A	E,Q			
		RIO GRANDE DISTRIBUTORS INC	097652	1201 N GRANT ST, ODESSA	GASOLINE	1/4/91	2A 2A	E,Q			
		RIO GRANDE DISTRIBUTORS INC	102738	1629 E 8TH ST, ODESSA	GASOLINE	4/22/92	2A 2A	E,Q			

TABLE 2
GROUNDWATER CONTAMINATION CASE DESCRIPTIONS BY COUNTY
TEXAS NATURAL RESOURCE CONSERVATION COMMISSION

COUNTY	DIVISION	NEW CASES	FILE NAME	FILE NUMBER	LOCATION	CONTAMINATION DESCRIPTION	DATE	ENFORCEMENT STATUS	DATA QUALITY	SECTION 5.238		
ECTOR	PST		SALMON G Q AND SON INC	102981	1835 FM 1936 , ODESSA	DIESEL	5/26/92	2A 2A	E,Q			
			SMALL BUSINESS ADMINISTRATION	098821	3734 KERMIT HWY, ODESSA	GASOLINE	5/7/91	1 1A	E,Q			
			SOUTHLAND CORP	091699	603 E 2ND ST, ODESSA	GASOLINE	2/11/88	2 4	E,Q			
			SOUTHLAND CORP	097088	8001 EASTRIDGE, ODESSA	GASOLINE	10/28/90	2A 2A	E,Q			
			SOUTHLAND CORP	097136	2712 E 8TH ST, ODESSA	GASOLINE	11/8/90	2A 2A	E,Q			
			SOUTHLAND CORP	097137	2700 N DIXIE, ODESSA	GASOLINE	11/8/90	2 3	E,Q			
			SOUTHLAND CORP	101045	601 W 2ND ST, ODESSA	GASOLINE	12/16/91	2 3	E,Q			
			SOUTHLAND CORP	106953	2626 N GRANDVIEW, ODESSA	GASOLINE	8/6/93	2A 2A	E,Q			
			SOUTHLAND CORP	106956	600 S GRANDVIEW, ODESSA	GASOLINE	8/3/93	2 2A	E,Q			
			SOUTHLAND CORP	106968	801 N HARLESS, ODESSA	GASOLINE	8/6/93	2 2A	E,Q			
			SOUTHLAND CORP	106990	1101 E 42ND ST, ODESSA	GASOLINE	8/10/93	2A 2A	E,Q			
			SOUTHLAND CORP	107850	1401 W UNIVERSITY, ODESSA	GASOLINE	3/3/94	2 2A	E,Q			
			SOUTHLAND CORP	107852	1000 N GRANT, ODESSA	GASOLINE	3/3/94	2 2A	E,Q			
			SOUTHWEST CONVENIENCE STORES	092046	721 W COUNTY N RD, ODESSA	GASOLINE	8/2/88	2 3	E,Q			
			SOUTHWEST CONVENIENCE STORES	106967	1523 N HARLESS, ODESSA	GASOLINE	8/6/93	2A 2A	E,Q			
			SOUTHWEST CONVENIENCE STORES	108110	3900 TANGLEWOOD, ODESSA	GASOLINE	5/23/94	2A 2A	E,Q			
			SOUTHWEST CONVENIENCE STORES	109631	3700 ANDREWS HWY, ODESSA	GASOLINE	6/15/95	2A 2A	E,Q			
			SOUTHWEST ENERGY DIST INC	096375	317 N DIXIE , ODESSA	GASOLINE	8/1/90	2A 2A	E,Q			
			SOUTHWEST ENERGY DIST INC	096379	2210 W 2ND ST, ODESSA	GASOLINE	7/31/90	2A 2A	E,Q			
			TMBR SHARP DRILLING INC	101042	8700 SPRAGUE, ODESSA	GASOLINE	12/16/91	2B 5	E,Q			
			TOMMIE FRANCES WILSON	093577	FM 1787 AT HWY 3855, ODESSA	GASOLINE	9/13/89	2A 2A	E,Q			
			TRIPP CONSTRUCTION	107475	1073 N FM 1936 , ODESSA	GASOLINE, DIESEL	11/17/93	2A 2A	E,Q			
			UNKNOWN	091404	UNKNOWN, NOTREES	UNKNOWN	6/1/87	5B 2A	E,Q			
			UNKNOWN	109064	2700 W 43RD, ODESSA	GASOLINE	10/25/94		E,Q			
			UNKNOWN	110376	8TH & EXPRESS WAY , ODESSA	UNKNOWN	2/7/98	1 1A	E,Q			
			US POSTAL SERVICE	096877	200 N TEXAS, ODESSA	GASOLINE	10/8/90	2 2A	E,Q			
			VIKING FREIGHT SYSTEMS	094183	600 EXPRESSWAY AVE, ODESSA	DIESEL	12/27/89	2 4	E,Q			
			WAUKESHA PEARCE INDUSTRIES INC	100616	1000 W 2ND ST, ODESSA	GASOLINE	10/22/91	2 2A	E,Q			
		EL PASO	ENFWST		ASARCO - EL PASO	31235	PAISANO DRIVE AT EXECUTIVE, EL PASO	ARSENIC AND OTHER METALS		2A 2C	EQV12	
					EL PASO REFINING CO LTD	30026	6500 TROWBRIDGE, EL PASO	HYDROCARBONS,BTEX		4A 5	E	
					SOUTHWESTERN BELL TELEPHONE	52114	100 SUNSET DR. EL PASO	BENZENE.TPH.TCE		2A 2	V.2.	
	WHITE SPUR CLEANERS			74682	4798 DONIPHAN	TETRACHLOROETHENE		2B 2A	EQV3			
IHW			BORDER STEEL MILLS	31209	IH-10 & VINTON RD, VINTON	ORGANICS	1/26/90	3A 2	E,Q			
			CHEVRON OIL CO	30605	TROWBRIDGE & MARKET, S OF IH10, EL PASO	BTEX, DIESEL, ACID WASTES	3/1/82	3B 5	E,Q			
PST			AMERITRUST	100855	1855 LEE MOOR RD, SAN ELIZARIO	GASOLINE	12/2/91	2A 2A	E,Q			
			APODACA ARMANDO	105920	11536 SOCORRO RD, SOCORRO	GASOLINE	1/22/93	5B 1A	E,Q			
			ASARCO INC	094594	PAISANO, EL PASO	DIESEL	2/9/90	4B 4	E,Q			
			ASARCO INC	095897	2301 W PAISANO, EL PASO	DIESEL	6/20/90	2A 2A	E,Q			
			BELL THUNDERBIRD OIL CO	092373	2301 N MESA, EL PASO	GASOLINE	12/5/88	2 2A	E,Q			
			BELL THUNDERBIRD OIL CO	108876	1166 YARBROUGH, EL PASO	GASOLINE	11/2/94	2A 2A	E,Q			
			BOARD OF REGENTS UT SYSTEM	102548	1708 PAISANO, EL PASO	WASTE OIL	6/22/92	2A 2A	E,Q			
			BOARD OF REGENTS UT SYSTEMS	101551	1609 E PAISANO, EL PASO	GASOLINE	2/5/92	2 3	E,Q			
			CHARLES AUSTIN YEARWOOD	091781	2628 WYOMING, EL PASO	DIESEL	4/1/88	2 4	E,Q			

TABLE 2
GROUNDWATER CONTAMINATION CASE DESCRIPTIONS BY COUNTY
TEXAS NATURAL RESOURCE CONSERVATION COMMISSION

COUNTY	DIVISION	NEW CASES	FILE NAME	FILE NUMBER	LOCATION	CONTAMINATION DESCRIPTION	DATE	ENFORCEMENT STATUS	DATA QUALITY	SECTION 5.236
EL PASO	PST									
		*	CHEVRON USA	110958	7894 ALMEDA , EL PASO	GASOLINE	4/3/96	2A 2A	E,Q	
		*	CHEVRON USA	110959	428 YARBROUGH , EL PASO	GASOLINE	4/3/96	2A 2A	E,Q	
			CHEVRON USA INC	091011	4880 MONTANA, EL PASO	GASOLINE	3/2/84	2 4	E,Q	
			CHEVRON USA INC	091458	6631 MONTANA AVE, EL PASO	GASOLINE	9/18/87	2 4	E,Q	
			CHEVRON USA INC	093779	214 VALVERDE ST, EL PASO	GASOLINE	10/20/89	2 3	E,Q	
			CHEVRON USA INC	093783	4500 MONTANA AVE, EL PASO	GASOLINE	10/23/89	2 3	E,Q	
			CHEVRON USA INC	093890	1422 AIRWAYS BLVD, EL PASO	UNKNOWN	11/8/89	2 2A	E,Q	
			CHEVRON USA INC	094551	1801 TRAWOOD DR, EL PASO	GASOLINE	2/2/90	6	E,Q	
			CHEVRON USA INC	108335	8500 ALAMEDA, EL PASO	GASOLINE	6/6/94	2A 2A	E,Q	
			CHEVRON USA INC	108391	8400 MONTANA, EL PASO	GASOLINE	8/15/94	2A 2A	E,Q	
			CHIQUITA BRANDS INTERNATIONAL	095402	400 INGLEWOOD, EL PASO	WASTE OIL	5/7/90	2 3	E,Q	
			CIRCLE K CORP	095791	6864 DONIPHAN, CANUTILLO	GASOLINE	6/13/90	2A 2A	E,Q	
			CIRCLE K CORP	107546	6398 DONIPHAN, EL PASO	GASOLINE	1/25/94	2A 2A	E,Q	
			CITY OF EL PASO	091891	210 S CAMPBELL, EL PASO	GASOLINE, DIESEL	5/24/88	2A 2A	E,Q	
			CITY OF EL PASO	098827	700-A SAN FRANCISCO ST, EL PASO	DIESEL	5/7/91	2 4	E,Q	
			CITY OF EL PASO	101570	115 SHORTY LN, EL PASO	DIESEL	3/11/92	2 3	E,Q	
			CITY OF EL PASO	105449	121 ATLANTIC, EL PASO	DIESEL	1/8/93	2 2A	E,Q	
			DANNY'S GROCERY INC	095236	7900 ALAMEDA AVE, EL PASO	GASOLINE	4/18/90	2 2A	E,Q	
			DIAMOND SHAMROCK REF & MKTG CO	092358	3688 DONIPHAN, EL PASO	GASOLINE	12/7/88	2 2A	E,Q	
			DIAMOND SHAMROCK REF & MKTG CO	102001	1603 GEORGE DIETER DR., EL PASO	GASOLINE	3/19/92	2A 2A	E,Q	
			DIAMOND SHAMROCK REF & MKTG CO	108333	390 S MAIN, ANTHONY	GASOLINE	7/22/94	2 2A	E,Q	
			DIAMOND SHAMROCK REF & MKTG CO	108394	8440 DYER, EL PASO	GASOLINE	10/17/94	6	E,Q	
			DIAMOND SHAMROCK REF & MKTG CO	109028	1915 MONTANA, EL PASO	UNKNOWN	5/14/94	2 2A	E,Q	
			DIMAOND SHAMROCK RFNG. & MKTG.	098189	1250 AIRWAY BLVD, EL PASO	GASOLINE	3/8/91	2 3	E,Q	
			EDUARDO AGUILAR, JR.	108371	6885 DONIPHAN, CANUTILLO	GASOLINE	7/21/94	5B 1A	E,Q	
		*	EL PASO BAKING CO	108992	301 N DALLAS ST, EL PASO	UNKNOWN	3/18/94	2A 2A	E,Q	
			EL PASO COUNTRY CLUB	101200	400 CAMINO REAL, EL PASO	GASOLINE	1/10/92	2 3	E,Q	
			EL PASO COUNTY	105287	6500 DELTA DR, EL PASO	GASOLINE	12/16/92	2A 1A	E,Q	
			EL PASO ELECTRIC CO	101128	6151 HAWKINS BLVD, EL PASO	DIESEL	12/10/91	2 3	E,Q	
			EUREKA CO	097757	9601 PAN AMERICAN DR, EL PASO	DIESEL	1/16/91	6	E,Q	
		*	F E YEARWOOD LAND TRUST	110921	4731 MONTANA , EL PASO	WASTE OIL	3/5/96	2A 1A	E,Q	
		*	FABENS OIL CO	100823	5221 WREN AVE, EL PASO	WASTE OIL	7/25/91	2A 1A	E,Q	
			FABENS OIL CO	105100	201 N FABENS, FABENS	GASOLINE	1/8/93	2A 1A	E,Q	
		*	FABENS OIL CO	108052	505 W MAIN , FABENS	GASOLINE, WASTE OIL	8/19/93	2A 2A	E,Q	
			FABENS OIL CO	108877	13210 ALAMEDA, FLINT	GASOLINE	1/13/95	2A 2A	E,Q	
			FABENS OIL CO	108510	5015 MONTANA AVE, EL PASO	GASOLINE, WASTE OIL	11/15/94	2A 1A	E,Q	
			FRANCES RICE (MRS)	096823	2000 W PAISANO, EL PASO	UNKNOWN	10/1/90	5B 1A	E,Q	
			GASTELUM ROSENBERG	091212	5598 DONIPHAN DR, EL PASO	UNKNOWN	1/28/87	2 4	E,Q	
			GOOD TIMES STORES INC	092990	602 HORIZON, SOCORRO	GASOLINE	5/18/89	2 4	E,Q	
			GOOD TIMES STORES INC	095876	295 PADRES, EL PASO	GASOLINE	6/20/90	2A 2A	E,Q	
			GOOD TIMES STORES INC	097754	12901 ALAMEDA AVE, EL PASO	GASOLINE	1/16/91	2 2A	E,Q	
			GOOD TIMES STORES INC	098544	12370 SOCORRO, SAN ELIZARIO	GASOLINE	4/9/91	2A 2A	E,Q	
			GOOD TIMES STORES INC	101831	6390 ALAMEDA, EL PASO	GASOLINE	3/20/92	2A 2A	E,Q	
		*	GOOD TIMES STORES INC	102240	6060 ALAMEDA AVE, EL PASO	GASOLINE	3/18/92	2 2A	E,Q	
			GOOD TIMES STORES INC	102279	1098 COUNTRY CLUB RD, EL PASO	GASOLINE	4/15/92	2A 2A	E,Q	
			GOOD TIMES STORES INC	102280	9370 NORTH LOOP DR, EL PASO	GASOLINE	4/17/92	2 4	E,Q	
			GOOD TIMES STORES INC	102281	10001 ALAMEDA AVE, EL PASO	GASOLINE	4/17/92	2A 2A	E,Q	
			GOOD TIMES STORES INC	102283	9829 SOCORRO DR, EL PASO	GASOLINE	4/20/92	2 3	E,Q	

TABLE 2
GROUNDWATER CONTAMINATION CASE DESCRIPTIONS BY COUNTY
TEXAS NATURAL RESOURCE CONSERVATION COMMISSION

COUNTY	DIVISION	NEW CASES	FILE NAME	FILE NUMBER	LOCATION	CONTAMINATION DESCRIPTION	DATE	ENFORCEMENT STATUS	DATA QUALITY	SECTION 5.236
EL PASO	PST									
			GOOD TIMES STORES INC	102285	8386 ALAMEDA AVE, EL PASO	GASOLINE	4/22/92	6	E,Q	
			GOOD TIMES STORES INC	102423	10499 ALAMEDA AVE, EL PASO	GASOLINE	5/11/92	2A 2A	E,Q	
			GOOD TIMES STORES INC	102424	10100 N LOOP DR, EL PASO	GASOLINE	4/29/92	2A 2A	E,Q	
			GOOD TIMES STORES INC	102425	101 W MAIN, FABENS	GASOLINE	5/11/92	2 2A	E,Q	
			GOOD TIMES STORES INC	103198	1259 ZARAGOSA RD, EL PASO	GASOLINE	5/28/92	2A 2A	E,Q	
			GRANWALL PARTNERSHIP	099140	4584 RIPLEY, EL PASO	DIESEL	6/4/91	6	E,Q	
			HYDER ROBERT	101408	7322 NORTH LOOP RD, EL PASO	GASOLINE	1/2/92	2A 2A	E,Q	
			INTL BOUNDARY WATER COMM	107801	RIO GRANDE FLOODWAY, EL PASO	GASOLINE	6/30/94	2A 1A	E,Q	
			INTL BOUNDARY WATER COMM	108049	2816 W PAISANO, EL PASO	GASOLINE	5/6/94	2A 1A	E,Q	
			JOSEPH CALCATERA,III	097798	9201 EMPIRE AVE, EL PASO	GASOLINE	1/22/91	2A 1A	E,Q	
			JOSIN PARTNERSHIP	097059	9609 CARNEGIE, EL PASO	GASOLINE, DIESEL	10/25/90	2A 2A	E,Q	
			KOHLHAAS CORPORATION	092811	6831 EL PASO DR, EL PASO	CHEMICAL	4/12/89	2 2A	E,Q	
			LEE MOORE TRUST	100716	1855 LEE MOORE RD, SAN ELIZARIO	GASOLINE	11/1/91	2A 2A	E,Q	
			LEO FEUERSTEIN	099371	9101 ROSEWAY, EL PASO	UNKNOWN	6/28/91	2A 1A	E,Q	
			LOZOYA ROGELIO	097758	9951 ALAMEDA AVE, EL PASO	GASOLINE	1/16/91	5B 1A	E,Q	
			MAYFIELD POOLS	095170	1516 E SAN ANTONIO ST, EL PASO	GASOLINE	4/6/90	2 3	E,Q	
			MBANK - EL PASO	099782	2800 N MESA, EL PASO	UNKNOWN	8/6/91	2 2A	E,Q	
			MERCHANTS FAST MOTOR LINES	096297	431 N CLARK DR, EL PASO	GASOLINE	7/31/90	2A 2A	E,Q	
			NATIONAL CONVENIENCE STORES	097413	7088 DONIPHAN DR, CANUTILLO	GASOLINE	12/5/90	5B 3	E,Q	
			NATIONAL RESTAURANT SUPPLY	097812	320 W SAN ANTONIO ST, EL PASO	GASOLINE	1/23/91	1 1A	E,Q	
			NORMAN HADDAD	091805	3434 N MESA, EL PASO	GASOLINE	3/29/88	2 3	E,Q	
			PETRO INC	101555	601 VINTON RD, ANTHONY	DIESEL	3/10/92	2A 2A	E,Q	
			PHILLIPS 66 CO	111084	7800 E GATEWAY, EL PASO	UNKNOWN	8/20/96	2A 2A	E,Q	
			RAYMOND ADAMS	111731	4760 DONIPHAN, EL PASO	UNKNOWN	10/7/96	2A 2A	E,Q	
			REAL PROPERTY MANAGEMENT INC	092236	5547 ALAMEDA, EL PASO	GASOLINE	10/20/88	6	E,Q	
			RITCHIE DISTRIBUTING	102398	2631 E WYOMING, EL PASO	CHEMICAL	4/22/92	2A 1A	E,Q	
			ROADWAY EXPRESS INC	091214	1370 GOODYEAR DR, EL PASO	UNKNOWN	1/27/87	2 4	E,Q	
			ROBERT LANE	109351	4700 N DONIPHAN, EL PASO	UNKNOWN	2/1/95	2A 2A	E,Q	
			ROLLINS LEASING CORP	109027	8269 DONIPHAN, ANTHONY	DIESEL	1/24/95	2A 2A	E,Q	
			SHARP OIL COMPANY	093785	7101 DONIPHAN DR, CANUTILLO	GASOLINE	10/23/89	5B 1A	E,Q	
			SONYA SURRETT	097058	12850 ALAMEDA AVE, CLINT	GASOLINE	10/17/90	2 2A	E,Q	
			SOUTHLAND CORP	100715	429 YARBOROUGH, EL PASO	GASOLINE	10/29/91	2A 2A	E,Q	
			SOUTHLAND CORP	106899	3101 YARBROUGH, EL PASO	GASOLINE	7/23/93	2A 2A	E,Q	
			SOUTHLAND CORP	107844	2050-1 TRAWOOD, EL PASO	GASOLINE	3/3/94	6	E,Q	
			SOUTHLAND CORP	107846	6680 MONTANA, EL PASO	GASOLINE	3/3/94	2 2A	E,Q	
			SOUTHLAND CORP	107847	4140 MESA, EL PASO	GASOLINE	3/3/94	6	E,Q	
			SOUTHWEST CONVENIENCE STORES	108224	7150 ALAMEDA, EL PASO	GASOLINE	12/20/94	2A 2A	E,Q	
			T M & S OIL CO	097626	6884 DONIPHAN DR, CANUTILLO	GASOLINE, DIESEL	1/3/91	2A 2A	E,Q	
			TEXAS AGRICULTURAL EXPERIMENT	097522	10601 NORTH LOOP CIR, EL PASO	GASOLINE	12/14/90	2 2A	E,Q	
			TEXAS COMMERCE BANK,NA-TRUSTEE	095371	800 E PAISANO, EL PASO	GASOLINE	5/4/90	2 2A	E,Q	
			THE BANES COMPANY	092155	6001 DONIPHAN DR, EL PASO	GASOLINE	9/22/88	6	E,Q	
			THE POPULAR DRY GOODS	095372	301 RAYNOLDS, EL PASO	DIESEL	5/4/90	2 2A	E,Q	
			TM&S OIL CO.(FED.INS-CA CNTC)	091071	8800 ALAMEDA, EL PASO	GASOLINE	4/7/86	6	E,Q	
			TM&S OIL COMPANY	093495	4048 DONIPHAN, EL PASO	GASOLINE	8/25/89	2 2A	E,Q	
			TOTAL PETROLEUM INC	107153	7046 1/2 ALAMEDA, EL PASO	UNKNOWN	10/25/93	2A 2A	E,Q	
			TREE LAWN CORP	094393	3424 DONIPHAN DR, EL PASO	GASOLINE	1/23/90	5B 1A	E,Q	
			TRITON AIR C/O DALLAS JET CTR	095171	6775 CONVAIR RD, EL PASO	JET FUEL	4/6/90	2 4	E,Q	
			TXDOT	097973	9180 SOCORRO, EL PASO	DIESEL	2/12/91	2A 2A	E,Q	

TABLE 2
GROUNDWATER CONTAMINATION CASE DESCRIPTIONS BY COUNTY
TEXAS NATURAL RESOURCE CONSERVATION COMMISSION

COUNTY	NEW CASES	FILE NAME	FILE NUMBER	LOCATION	CONTAMINATION DESCRIPTION	DATE	ENFORCEMENT STATUS	DATA QUALITY	SECTION 5.238
EL PASO									
	PST								
		TXDOT	099519	6496 DONIPHAN DR, EL PASO	CHEMICAL	7/15/91	2A 2A	E,Q	
		UNION PACIFIC RAILROAD CO	105145	COTTON, EL PASO	DIESEL	12/10/92	2A 2A	E,Q	
		UNIVERSITY OF TEXAS SYSTEM	092089	5001 ALAMEDA AVE, EL PASO	GASOLINE	8/19/88	2 3	E,Q	
		UNKNOWN	108747	STORM DRAIN SOUTH OF DOWNTOWN SUN METRO FACILITY, EL PASO	WASTE OIL	12/8/94	1 1A	E,Q	
		US ARMY AIR DEFENSE/FORT BLISS	111848	BLDG 2945, FORT BLISS	GASOLINE, DIESEL	10/7/96	1 1A	E,Q	
		US POSTAL SERVICE	091103	5300 E PAISANO DR, EL PASO	GASOLINE	8/28/86	2 3	E,Q	
		W TEXAS MEDICAL SPECIALIST INC	094867	2031 WYOMING, EL PASO	GASOLINE	3/14/90	2 3	E,Q	
		YWCA	092154	1918 TEXAS AVE, EL PASO	GASOLINE	9/26/88	2 2A	E,Q	
ELLIS									
	ENFAVST								
		CENTERLINE INDUSTRIES	32306	1/2 MILE NORTH OF ENNIS ON OLD HWY 75	MEK, TOLUENE, OTHERS		3B 3	E	
		CHAPARRAL STEEL	30661	300 WARD ROAD, MIDLOTHIAN	CHROMIUM, DIESEL		1 0	E,Q	
		FMC/AGRICULTURAL WHSE - ENNIS	30901	101 INDUSTRIAL BLVD, ENNIS	METALS, PESTICIDES, BTEX		3B 3	EQ	
		TXI (TEXAS INDUSTRIES)	33918	245 WARD ROAD, MIDLOTHIAN	ELEVATED PH		2B 5	E	
	PCD/SUP								
		TEXAS AMERICAN OIL STATE SUPERFUND SITE		4 MILES N. OF MIDLOTHIAN ON OLD HWY. 67	VINYL CHLORIDE, HYDROCARBONS	5/2/85	5B 2	E,Q,V,1,2,3	
	PCD/VC								
		LARKIN PRODUCTS INDUSTRIAL TRACTS	156	BUSINESS HIGHWAY 287 EAST, WAXAHACHIE	SOLVENTS	12/28/95	0 2	E	
	PST								
		AVENUE FOOD DISTRIBUTORS	098295	407 W ENNIS AVE, ENNIS	GASOLINE	3/19/91	2B 3	E,Q	
		BUILDERS TRANSPORT INC	095087	WARD RD, MIDLOTHIAN	DIESEL	3/29/90	2 4	E,Q	
		CHEMICAL RECLAMATION SER INC	096863	FM 55, AVALON	GASOLINE	3/3/92	2A 1A	E,Q	
		CITY OF WAXAHACHIE	109484	400 E MADISON, WAXAHACHIE	GASOLINE	5/8/95	2A 2A	E,Q	
		ENNIS TRANSPORTATION, INC.	105544	4001 N IH-45, ENNIS	UNKNOWN	1/25/93	1 1A	E,Q	
		EXXON COMPANY USA	109285	101 N IH-45, ENNIS	GASOLINE	11/15/93	2 2A	E,Q	
		FDIC	104801	301 N KAUFMAN, ENNIS	GASOLINE	10/23/92	1 1A	E,Q	
		FUEL DISTRIBUTORS INC	097095	3RD, MAYPEARL	GASOLINE	3/22/90	2A 2A	E,Q	
		JERRY DAWSON	102256	RT 2, WAXAHACHIE	GASOLINE	3/24/92	6	E,Q	
		LADY PALMER ENTERPRISES	091180	100 E MAIN, ITALY	GASOLINE	12/15/86	5B 1A	E,Q	
		LADY PALMER ENTERPRISES, INC.	096181	400 N HWY 77, WAXAHACHIE	UNKNOWN	7/18/90	2A 1A	E,Q	
		M T MEHARG	102233	IH-35, ITALY	GASOLINE	3/24/92	2A 2A	E,Q	
		MITCHELL MAYE	099669	401 W MAIN ST, WAXAHACHIE	GASOLINE	9/16/91	5B 1A	E,Q	
		MULTIPLE RP'S POSSIBLE	100157	103 N 5TH ST, MIDLOTHIAN	GASOLINE	9/16/91	2A 1A	E,Q	
		NELSON-PUTMAN	102021	IH-45, ENNIS	GASOLINE	4/1/92	2A 2A	E,Q	
		ONE STOP FOOD STORES	111706	E HWY 287, REAGOR SPRINGS	GASOLINE	9/11/96	1 1A	E,Q	
		ONE STOP FOOD STORES INC	099130	HWY 45, ENNIS	GASOLINE	5/15/91	2A 2A	E,Q	
		PEARMAN OIL CO	084941	MAIN, MAYPEARL	GASOLINE	3/19/90	2 4	E,Q	
		PEARMAN OIL CO	095673	101 WACO HIGHWAY ST, WAXAHACHIE	GASOLINE	6/5/90	2 3	E,Q	
		PEARMAN OIL CO	096755	614 FERRIS AVE, WAXAHACHIE	GASOLINE	9/20/90	2 3	E,Q	
		PEARMAN OIL CO	106556	111 N MAIN, RED OAK	WASTE OIL	5/3/93	2A 2A	E,Q	
		SMALL BUSINESS ADMINISTRATION	106216	410 W ENNIS AVE, ENNIS	GASOLINE	3/25/93	6	E,Q	
		TOTAL PETROLEUM INC	092550	200 DALLAS HWY, WAXAHACHIE	GASOLINE	1/30/89	2A 2A	E,Q	
		TOTAL PETROLEUM INC	102073	100 N HWY 67 BYPASS, MIDLOTHIAN	GASOLINE, DIESEL	4/6/92	2A 1A	E,Q	
		TXDOT	099014	1000 JEFFERSON, WAXAHACHIE	GASOLINE, DIESEL	5/20/91	2A 2A	E,Q	
		UNKNOWN	095672	HWY 66, WAXAHACHIE	GASOLINE	6/5/90	2 2A	E,Q	

TABLE 2
GROUNDWATER CONTAMINATION CASE DESCRIPTIONS BY COUNTY
TEXAS NATURAL RESOURCE CONSERVATION COMMISSION

COUNTY	DIVISION	NEW CASES	FILE NAME	FILE NUMBER	LOCATION	CONTAMINATION DESCRIPTION	DATE	ENFORCEMENT STATUS	DATA QUALITY	SECTION 5.238
ELLIS	PST		VARNER CITGO	103289	208 E MAIN, ITALY	GASOLINE, UNKNOWN	7/12/92	2A 2A	E,Q	
			WAKELAND B D	103913	BOX 469, AVALON	GASOLINE	7/28/92	2A 2A	E,Q	
			WINTERS OIL CO	100415	100 S KAUFMAN, ENNIS	GASOLINE	10/7/91	2A 2A	E,Q	
			WOODY PENNINGTON	111780	4741 N HWY 87, MIDLATHAIN	GASOLINE	10/9/96	2A 2A	E,Q	
ERATH	PST		KWIK GAS INC	092175	300 S GRAHAM, STEPHENVILLE	GASOLINE	9/29/88	2A 1A	E,Q	
FANNIN	PST		CHAPMAN INC	102096	720 SAM RAYBURN, BONHAM	GASOLINE	3/10/92	2A 2A	E,Q	
			CIRCLE K STORES INC	110134	510 W SAM RAYBURN, BONHAM	GASOLINE	4/21/95	2A 2A	E,Q	
			HALL-VOYER FOUNDATION	103769	205 E MAIN, HONEY GROVE	GASOLINE	7/28/92	2 5	E,Q	
			MCCRAW OIL CO	100413	W 1ST ST, BONHAM	GASOLINE, DIESEL	10/29/91	6	E,Q	
			SAM RAYBURN MEMORIAL VET CTR	105233	1201 E 9TH ST, BONHAM	GASOLINE	12/16/92	2A 1A	E,Q	
			TXDOT	096136	HWY 78, BONHAM	GASOLINE	7/12/90	6	E,Q	
FAYETTE	ENFWST		HURRICANE STEEL IND,INC.(FORMER SITE OF)	30208	S OF ST HWY 71, 2 MI E OF LA GRANGE	BURIED SLUDGE CONTAINING CHROMIUM, LEAD	1/17/92	4A 4	E	
FAYETTE	PST		CIRCLE K CORP	107260	500 W TRAVIS, LA GRANGE	GASOLINE	10/15/93	2A 2A	E,Q	
			FARMCO INC	110352	138 JEFFERSON, LA GRANGE	GASOLINE	11/28/95	2A 1A	E,Q	
			FAYETTE COUNTY	107588	216 N MARKET ST, FLATONIA	GASOLINE	1/3/94	2A 2A	E,Q	
			FAYETTE COUNTY PCT. 4	108255	W HWY 90, SCHULENBURG	DIESEL, GASOLINE	5/20/94	2A 2A	E,Q	
			JOHN FIETSAM	102684	IH--10, SCHULENBURG	GASOLINE	4/30/92	2 3	E,Q	
			LA GRANGE PETROLEUM INC	097762	103 N WATERS, LA GRANGE	GASOLINE	1/16/91	2 3	E,Q	
			OAKRIDGE SMOKEHOSUE FRANS INC	093928	IH-10, SCHULENBURG	GASOLINE	11/15/89	2 2A	E,Q	
			SCHMIDT & SONS OIL CO.	096647	157 E TRAVIS, LA GRANGE	GASOLINE	9/5/90	2A 2A	E,Q	
			STOCKMAN TRAVEL CENTER	110844	HWY 95, FLATONIA	GASOLINE, DIESEL	4/18/96	1 1A	E,Q	
			THE HITCHING POST INC	095276	IH--10, SCHULENBURG	GASOLINE	4/20/90	2 3	E,Q	
			W M WOTIPKA JR	108543	312 E NORTH MAIN, FLATONIA	GASOLINE	8/10/94	2A 2A	E,Q	
			WAYNE WAGNER	108017	HWY 237, ROUND TOP	GASOLINE	2/23/94	2A 2A	E,Q	
			WEISHUHN CHARLES	103741	881 E COLORADO, LA GRANGE	GASOLINE, DIESEL	7/26/92	2A 2A	E,Q	
	WICKETT STEVE	100062	HWY 237, WARRENTON	GASOLINE	9/17/91	5B 1A	E,Q			
FISHER	PST		BILL BURNS OIL CO	111314	701 N CLEVELAND, ROTAN	GASOLINE	6/20/96	2A 2A	E,Q	
			BRAZOS INC SUBSIDIARIES	094313	E HWY 70, ROTAN	DIESEL	1/16/90	2A 2A	E,Q	
			TXDOT	102168	HWY 180, ROBY	UNKNOWN	12/13/91	2A 2A	E,Q	
FLOYD	PST		CRUME GIN	093758	RT 1, LOCKNEY	GASOLINE	10/18/89	2A 1A	E,Q	
			I H PARKS	091849	RAILROAD, SOUTH PLAINS	GASOLINE	4/19/88	5B 1A	E,Q	
			MARY HUTTON TEXACO-DECEASED	093759	205 E LOCUST, LOCKNEY	GASOLINE	10/18/89	2A 1A	E,Q	
			PAYMASTER SEED-FARM	093519	FM 2301, AIKEN	DIESEL	8/31/89	2 2A	E,Q	
			PRODUCERS COOPERATIVE ELEVATOR	109688	210 E MISSOURI, FLOYDADA	GASOLINE	7/11/95	2A 2A	E,Q	

TABLE 2
GROUNDWATER CONTAMINATION CASE DESCRIPTIONS BY COUNTY
TEXAS NATURAL RESOURCE CONSERVATION COMMISSION

COUNTY	DIVISION	NEW CASES	FILE NAME	FILE NUMBER	LOCATION	CONTAMINATION DESCRIPTION	DATE	ENFORCEMENT STATUS	DATA QUALITY	SECTION 5.236
FLOYD	PST		WEEMS TEXACO	097404	607 E HOUSTON, FLOYDADA	GASOLINE, WASTE OIL	11/9/90	2A 2A	E,Q	
FOARD	PST		ALLSUP PETROLEUM, INC. TXDOT	093386 102909	COMMERCE, CROWELL N HWY 6, CROWELL	GASOLINE DIESEL	8/7/89 8/1/92	2A 1A 6	E,Q E,Q	
FORT BEND	ENFWST		ANALYSTS SERVICES, INC. INTERNATIONAL SWITCHBOARD CORPORATION	71235 33451	12715 ROYAL DR., STANFORD 910 INDUSTRIAL BOULEVARD, SUGARLAND	TOLUENE, TCE BENZENE VOC'S (CHLORINATED, NON- CHLORINATED)		3C 5 3B 2B	EQ2 EQ	
			MAXX FUELS, INC.	52115	2219 AVENUE F., ROSENBERG	TPH, BTEX	11/19/93	2C 6	E	
	IHW		QUANEX CORPORATION SUGARLAND PROPERTIES	30008 52121	SCOTT ROAD, ROSENBERG SWEETWATER BLVD., SUGARLAND	METALS ARSENIC, CADMIUM, CHROMIUM, COPPER, LEAD	1/1/88 6/1/91	3A 5 1B 1A	E,Q,V,2,3 EQV23	
			TEXAS INSTRUMENTS - STAFFORD	30703	12201 SW FREEWAY, HOUSTON	SOLVENTS	12/1/83	2B 5	EQV23	
	MSW		FORT BEND COUNTY: MW-6A, 6B, 7, PZ-17, PZ-18.	MSW01554	1.5 MI. NW OF THE INTERSECTION OF US 59 AND STATE HWY 36, 0.25 MI. W OF THE INTERSECTION OF KLAUKE RD. AND BLUME RD., N OF KLAUKE RD.	TCE, VINYL CHLORIDE, 1,2-DICHLOROETHANE, AND 1,1-DICHLOROETHANE.	8/31/94	1B 1A	E,Q,1	
	PST		COASTAL MAVERICK CONOCO	092370 109757	7101.5 W FUQUA, MISSOURI CITY 502 MURPHY RD, STAFFORD	GASOLINE GASOLINE	12/7/88 8/8/95	2 3 2A 2A	E,Q E,Q	
			DIAMOND SHAMROCK REF & MKTG CO DURWOOD GREENE CONSTRUCTION	110827 103838	3001 AVE H, ROSENBERG 10126 CASH RD, STAFFORD	UNKNOWN GASOLINE	4/18/96 8/6/92	2 2A 2 2A	E,Q E,Q	
			FIMSA INC FLINTEX OIL CO	093020 111555	1900 FM 1092, MISSOURI CITY 3416 1ST ST, ROSENBERG	GASOLINE GASOLINE	5/23/89 8/21/96	2 4 2A 2A	E,Q E,Q	
			FORT BEND SHERIFFS DEPT GTE TELEPHONE OPERATIONS	102802 099060	1410 RANSOM RD, RICHMOND 207 BRAND RD, STAFFORD	GASOLINE GASOLINE	4/30/92 5/24/91	2A 2A 2 2A	E,Q E,Q	
			HALLIBURTON SERVICES HOUSTON LIGHTING & POWER	109188 091414	330 SYCAMORE ST, FRESNO Y U JONES, THOMPSONS	GASOLINE, DIESEL DIESEL	2/20/95 8/5/87	2A 2A 2 4	E,Q E,Q	
			HOUSTON LIGHTING & POWER HUGHES, DON	093144 102044	13300 BELKNAP RD, SUGARLAND 12406 GREENWAY DR, SUGARLAND	GASOLINE GASOLINE	6/20/89 4/28/92	2 2A 2A 2A	E,Q E,Q	
			IMPERIAL HOLLY CORP MIKE KROLEZYK INC	097952 096629	198 KEMPNER ST, SUGARLAND 1044 MILES ST, ROSENBERG	GASOLINE GASOLINE	2/7/91 9/4/90	2 3 6	E,Q E,Q	
			MOBIL OIL COMPANY MOBIL OIL CORP	102426 091833	3650 HWY 6, SUGARLAND 3311 S MAIN, STAFFORD	GASOLINE GASOLINE	4/1/92 4/20/88	6 2 4	E,Q E,Q	
			MOBIL OIL CORP MOBIL OIL CORP/SHELL OIL CO	097416 102058	12602 HWY 59, STAFFORD 13747 SOUTHWEST FWY, SUGARLAND	GASOLINE UNKNOWN	12/5/90 3/9/92	2A 2A 2 3	E,Q E,Q	
			RIVER BEND COUNTRY CLUB SHELL OIL CO	101225 104401	1214 DULLES AVE, SUGARLAND 3310 S MAIN, STAFFORD	GASOLINE GASOLINE	12/20/91 10/2/92	2A 2A 2 4	E,Q E,Q	
			STAR ENTERPRISE SUGARLAND TEXACO	103807 100958	2465 FM 1092, MISSOURI CITY 8102 HWY 90A, SUGARLAND	GASOLINE, WASTE OIL GASOLINE, DIESEL	8/18/92 12/4/91	2A 2A 2A 2A	E,Q E,Q	
			UNITED PARCEL SERVICE WRUCK G R	091288 106451	13922 STAFFORD RD, STAFFORD HWY 36, NEEDVILLE	DIESEL GASOLINE	4/24/87 4/5/93	2 5 2A 2A	E,Q E,Q	

TABLE 2
GROUNDWATER CONTAMINATION CASE DESCRIPTIONS BY COUNTY
TEXAS NATURAL RESOURCE CONSERVATION COMMISSION

COUNTY	DIVISION	NEW CASES	FILE NAME	FILE NUMBER	LOCATION	CONTAMINATION DESCRIPTION	DATE	ENFORCEMENT STATUS	DATA QUALITY	SECTION 5.236	
FRANKLIN	PST	•	BOLIN OIL CO	105727	S HWY 37, MT VERNON	GASOLINE	10/21/92	1 1A	E,Q		
			FRANKLIN COUNTY FEED & SUPPLY	094911	201 W MAIN, MT VERNON	GASOLINE	3/16/90	2A 2A	E,Q		
			MT VERNON FLOORS & MORE	104142	609 W IH-30, MT VERNON	GASOLINE	8/12/92	2A 1A	E,Q		
FREESTONE	ENFWST	•	D & D CENTRAL TEXAS CONSTRUCTION CO.	52026	ROUTE 1, TEAGUE	PCB'S		2D 1A	EQ		
			PCD/SUP	D & D CENTRAL TEXAS CONSTRUCTION CO.	52026	ROUTE 1, TEAGUE	PCB'S	7/13/92	2D 0	E,Q	
			PST	•	AWALT WHOLESALE	111452	733 E COMMERCE, FAIRFIELD	UNKNOWN	10/23/96	2A 2A	E,Q
			BUSH & BAILEY INC	100518	HWY 179, DEW	GASOLINE, DIESEL	10/31/91	2A 1A	E,Q		
			EXXON COMPANY USA	095818	685 W HWY 84, FAIRFIELD	GASOLINE	6/15/90	2A 2A	E,Q		
GAINES	ENFWST		SEMINOLE FLYING SVC (NOLAN AG SVC)	35666	JUNCTION US 385 & US 180, SEMINOLE	TOXAPHENE, PESTICIDES		2A 1A	EQV3		
			PCD/SUP	SEMINOLE FLYING SERVICE	TXD9819181 21	JUNCTION OF HWYS. 385 AND 180, SEMINOLE	TOXAPHENE	2/20/90	1B 1A	E	
			PST	BROOKS JIM	100106	1001 RAILROAD AVE, SEAGRAVES	GASOLINE	9/16/91	5B 3	E,Q	
			EDDINS WALCHER CO	100512	704 RAILROAD AVE, SEAGRAVES	GASOLINE	10/21/91	2A 2A	E,Q		
			EXXON COMPANY USA	105720	FM 2885, SEMINOLE	GASOLINE	10/29/92	6	E,Q		
			RIO GRANDE DISTRIBUTORS INC	094307	908 RAILROAD, SEAGRAVES	GASOLINE	1/15/90	6	E,Q		
			RIO GRANDE DISTRIBUTORS INC	097585	105 INDUSTRIAL AVE, SEAGRAVES	DIESEL	12/27/90	2A 2A	E,Q		
			RIO GRANDE DISTRIBUTORS INC	097673	501 E LAMESA HWY, SEMINOLE	GASOLINE	1/8/91	2A 2A	E,Q		
			RIO GRANDE DISTRIBUTORS INC	099338	306 W AVE A, SEMINOLE	GASOLINE	6/24/91	2A 2A	E,Q		
			RIO GRANDE DISTRIBUTORS INC	100104	12TH ST, SEAGRAVES	GASOLINE	9/16/91	2A 2A	E,Q		
			SANTA FE ENERGY COMPANY	093927	510 INDUSTRIAL AVE, SEAGRAVES	GASOLINE	11/15/89	6	E,Q		
			SEAGRAVES ISD	097943	1300 AVE K, SEAGRAVES	GASOLINE	2/8/91	2 2A	E,Q		
			SEMINOLE ISD	095184	701 NE AVE F, SEMINOLE	GASOLINE	4/9/90	2A 2A	E,Q		
			STATELINE OIL CO	099418	HWY 62, SEMINOLE	GASOLINE	7/8/91	2 5	E,Q		
			THE FUEL COMPANY INC	093040	1300 HOBBS HWY, SEMINOLE	DIESEL	6/6/89	5B 1A	E,Q		
			TXDOT	102723	S HWY 180, SEMINOLE	GASOLINE, DIESEL, KEROSENE	3/27/92	2A 2A	E,Q		
GALVESTON	ENFWST		AMOCO CHEMICAL CO. - TEXAS CITY (PLT A)	32297	END OF 6TH STREET SOUTH, TEXAS CITY	BTEX	12/31/94	3B 2A	EQV		
			AMOCO LFMARS	34507	1.5 MI SE OF LAMARQUE ON LOOP 197	PHENOL, CR+PB, ALL IN UP AND DOWN WELLS	10/1/86	3B 2B	EQV23		
			AMOCO OIL CO. - TEXAS CITY REFINERY	30139	2401 5TH AVE S & 900 GRANT AVE, TEXAS CI	BTEX, HYDROCARBONS		3B 2A	E		
			MALONE SERVICE COMPANY	34410	5300 CABBELL BAYOU ROAD, TEXAS CITY	ORGANICS		3C 2B	EQ		
			MARATHON OIL CO.	30326	1320 LOOP 197 SOUTH, TEXAS CITY, TX 7759	HYDROCARBONS		2A 2	E		
			PHIBRO ENERGY USA (HILL) - TEXAS CITY	30011	SH 197 AT 14TH ST, S OF TEXAS CITY	1,2-DICHLOROETHENE		2C 2A	E		
			STERLING CHEMICAL	30285	BAY ST. AND 2ND AVE., SOUTH, TEXAS CITY	CR, PB, AS		3 3	EQ		
			UNION CARBIDE - TEXAS CITY	30689	STATE HWY 146 AT FM 1765, SW OF TEXAS CI	CHLORINATED HC'S, DICHLORO:ETHANE, PROPA		3A 4	EQV2		
			UNION CARBIDE - TEXAS CITY	35921	2800 LOOP 197 S OF TEXAS CITY	NAPHTHALENE, BENZENE, DICHLORO:ETHYL ETHE		3A 3	EQV23		

TABLE 2
GROUNDWATER CONTAMINATION CASE DESCRIPTIONS BY COUNTY
TEXAS NATURAL RESOURCE CONSERVATION COMMISSION

COUNTY	DIVISION	NEW CASES	FILE NAME	FILE NUMBER	LOCATION	CONTAMINATION DESCRIPTION	DATE	ENFORCEMENT STATUS	DATA QUALITY	SECTION 5.236
GALVESTON										
IHW										
			AMOCO OIL CO. - TEXAS CITY REFINERY	30139	2401 5TH AVE S & 900 GRANT AVE, TEXAS CITY	BTEX, HYDROCARBONS	1/23/84	3B 3	E	
			MALONE SERVICE CO	34410	800 CAMPBELL BAYOU RD, TEXAS CITY	ORGANICS	7/30/82	2 2	E	
			MOBIL, GALVESTON (BULK PLANT 42-183)	T0029	101 FRIENDSWOOD, GALVESTON	BTEX, HYDROCARBON SHEEN ON WATER	11/1/90	2 2	E	
			MONSANTO - NORTH 80 E,W	39121	BAY ST, TEXAS CITY	NAPHTHALENE, VOCS	8/2/82	2B 4	E	
			STERLING CHEMICAL (2)	30285	BAY ST. AND 2ND AVE., SOUTH, TEXAS CITY	CR, PB, AS	12/1/88	3 3	E,Q	
			UNION CARBIDE & GCWDA - TEXAS CITY	30689	JUNCTION OF HWY'S 519 & 146	CHLORINATED HC'S, DICHLORO:ETHANE, PROPANE, NAPHTHALENE, BENZENE	12/3/90	3A 3,4	E,Q,V,2	
			UNION CARBIDE - TEXAS CITY	35921	2800 LOOP 197 S OF TEXAS CITY	NAPHTHALENE, BENZENE, DICHLORO:ETHYL ETHER, ETHANE, PROPANE	12/14/87	3A 3,4	E,Q,V,2	
PCD/SUP										
			HALL STREET SUPER FUND SITE (DICKINSON LANDFILL)	TXD9807507	NEXT TO DICKINSON LANDFILL ON HALL ST, DICKINSON. A STATE SUPERFUND SITE (1987)	CHLOROBENZENE	7/23/87	5B 2	E,Q,V,2,3	
			MOTCO INC. SUPERFUND SITE	23	NEAR JUNCTION OF STATE HWY. 3 AND GULF FRWY. (I-45) IN LA MARQUE, TX. BOUNDED ON THE EAST BY STATE HWY.3	ORGANIC CHEMICALS		5A 4	E,Q,V,2,3	
			TEX TIN DELISTED NPL SUPERFUND SITE		TEXAS CITY, S.E. OF INTERSECTION OF FM 519 AND SH 146	ARSENIC, CADMIUM, LEAD, ORGANIC CHEMICALS	5/24/91	5A 1A	E,Q,V,2,3	
PCD/VC										
			• AMOCO CHEMICAL COMPANY	220	2800 FM 519 EAST, TEXAS CITY	METALS	4/1/96	0 4	E	
			• FALSTAFF BREWING COMPANY	337	33RD STREET AND CHURCH STREET, GALVESTON	PCB	9/9/96	0 2	E	
			LEAGUE CITY SPECIALTY SHOPPING CENTER	122	101-199 GULF FREEWAY SOUTH, LEAGUE CITY	VOC, TPH	9/21/95	0 2	E	
PST										
			BAY OIL CO	103985	7320 HWY 1765, TEXAS CITY	GASOLINE, WASTE OIL	10/28/92	2A 2A	E,Q	
			• CHEVRON USA	110478	4328 IH-45, LA MARQUE	GASOLINE	2/7/96	2 2A	E,Q	
			• CHEVRON USA	110479	2502 BROADWAY, GALVESTON	GASOLINE	2/12/96	2 2A	E,Q	
			• CHEVRON USA	110564	6102 STEWART RD, GALVESTON	GASOLINE	3/5/96	2 2A	E,Q	
			• CHEVRON USA	111871	3136 FM 528, FRIENDSWOOD	GASOLINE	11/13/96	1 1A	E,Q	
			CHEVRON USA PRODUCTS CO	107603	18TH ST, GALVESTON	GASOLINE	1/3/94	6	E,Q	
			CITY OF GALVESTON	096359	NEW AIR LOGISTIC, GALVESTON	GASOLINE, DIESEL	8/7/90	2A 1A	E,Q	
			CITY OF LA MARQUE	096537	1500 MUNICIPAL DR, LA MARQUE	GASOLINE	8/22/90	2 3	E,Q	
			COASTAL STATES	094627	700 S 14TH ST, TEXAS CITY	CHEMICAL	2/13/90	1 1A	E,Q	
			COLUMBIA SAVINGS	099219	3826 BROADWAY, GALVESTON	GASOLINE, WASTE OIL	6/12/91	2 2A	E,Q	
			COOK ROBERT	102043	305 W 20TH ST, TEXAS CITY	DIESEL	3/12/92	2 2A	E,Q	
			DIAMOND SHAMROCK REF & MKTG CO	099996	2517 BROADWAY, GALVESTON	GASOLINE	9/5/91	2 2A	E,Q	
			DIAMOND SHAMROCK REF & MKTG CO	103918	3927 BROADWAY, GALVESTON	GASOLINE	9/30/92	2 2A	E,Q	
			DIAMOND SHAMROCK REF & MKTG CO	108245	6302 STEWART, GALVESTON	GASOLINE	7/1/94	2A 1A	E,Q	
			DICKINSON ISD	093854	3319 OWENS DR, DICKINSON	GASOLINE	10/25/89	2A 2A	E,Q	
			• DOANE ERIC	103722	601 N 6TH ST, TEXAS CITY	GASOLINE, WASTE OIL	7/2/92	2A 2A	E,Q	
			DR PEPPER BOTTLING CO OF TEXAS	107403	8000 BROADWAY, GALVESTON	DIESEL	12/16/93	2A 1A	E,Q	
			• E Z SERVE INC	111709	8027 PORT INDUSTRIAL BLVD, GALVESTON	GASOLINE	9/6/96	2A 2A	E,Q	
			• E Z SERVE MANAGEMENT	109416	8227 STEWART RD, GALVESTON	GASOLINE	3/21/95	2 2A	E,Q	
			EVANS OIL CO	096474	8150 PALMER HWY, TEXAS CITY	GASOLINE	8/15/90	2 3	E,Q	
			EXXON COMPANY USA	105501	4502 SEAWALL BLVD, GALVESTON	UNKNOWN	1/8/93	2 2A	E,Q	
			EXXON COMPANY USA	106926	5028 BROADWAY, GALVESTON	GASOLINE, WASTE OIL	8/3/93	2A 2A	E,Q	
			EXXON COMPANY USA	108234	6026 SEAWALL BLVD, GALVESTON	GASOLINE	7/6/94	2A 2A	E,Q	
			• EXXON COMPANY USA	111898	1700 W MAIN, LEAGUE CITY	GASOLINE, WASTE OIL	1/8/96	2A 2A	E,Q	

TABLE 2
GROUNDWATER CONTAMINATION CASE DESCRIPTIONS BY COUNTY
TEXAS NATURAL RESOURCE CONSERVATION COMMISSION

COUNTY	DIVISION	NEW CASES	FILE NAME	FILE NUMBER	LOCATION	CONTAMINATION DESCRIPTION	DATE	ENFORCEMENT STATUS	DATA QUALITY	SECTION 5.236
GALVESTON										
PST										
			FLOYD STAPLETON	095142	1830 N 25TH AVE, TEXAS CITY	GASOLINE	4/4/90	5B 4	E,Q	
			GALVESTON COUNTY	105209	2020 AVE I, GALVESTON	DIESEL	12/18/92	2A 2A	E,Q	
			HOUSTON LIGHTING & POWER	091911	502 27TH ST, GALVESTON	GASOLINE	6/3/88	2 2A	E,Q	
			IMPERIAL HOLLY CORP	108321	THEAD PIER 35/36, GALVESTON	UNKNOWN	8/23/94	2A 1A	E,Q	
			JACK MILLER	108582	402-434 30TH ST, GALVESTON	GASOLINE	10/7/94	2 5	E,Q	
			LEE MU QUAN	093327	1331 9TH AVE, TEXAS CITY	GASOLINE	8/1/89	2 2A	E,Q	
			MAINLAND CONSTRUCTION CO	097484	1124 S 3RD AVE, TEXAS CITY	DIESEL	12/11/90	2A 2A	E,Q	
			MOBIL OIL CORP	094793	3428 SEAWALL BLVD, GALVESTON	GASOLINE	3/6/90	2 4	E,Q	
			MOBIL OIL CORP	095138	1326 N 9TH AVE, TEXAS CITY	GASOLINE	4/4/90	2 4	E,Q	
			MOBIL OIL CORP	102097	1902 AVE J, GALVESTON	UNKNOWN	3/10/92	2 5	E,Q	
			MOBIL OIL CORP	102629	6027 STEWART RD, GALVESTON	GASOLINE	4/15/92	2 4	E,Q	
			MOBIL OIL CORP/SHELL OIL CO	102453	101 N FRIENDSWOOD, FRIENDSWOOD	GASOLINE	4/1/92	6	E,Q	
			MOROVICH LEO	107249	3425 BROADWAY, GALVESTON	GASOLINE	12/11/93	2A 2A	E,Q	
			NATIONS BANK TX - J CELLI EST	106758	2902 SEAWALL BLVD, GALVESTON	GASOLINE	8/18/93	2A 2A	E,Q	
			NU VAN DOAN	107574	11128 FM 3005, GALVESTON	GASOLINE	1/5/94	2A 1A	E,Q	
			ROBY R BURKETT	109516	2800 GULF FWY, LAMARQUE	GASOLINE	11/30/94	2A 1A	E,Q	
			SHELL OIL CO	095147	101 S FRIENDSWOOD, FRIENDSWOOD	GASOLINE	4/5/90	2 3	E,Q	
			SOUTH SHORE HARBOR MARINA	096773	2400 S SHORE BLVD, LEAGUE CITY	DIESEL	9/24/90	2A 1A	E,Q	
			SOUTHLAND CORP	104783	2501 BROADWAY, GALVESTON	GASOLINE	10/23/92	2A 2A	E,Q	
			SOUTHLAND CORP	109990	711 TEXAS AVE, TEXAS CITY	GASOLINE	10/2/95	2 2A	E,Q	
			SOUTHLAND EMPLOYEE TRUST	105513	2804 AVE R 1/2, GALVESTON	GASOLINE	1/12/93	6	E,Q	
			TEXAS CITY ISD	101877	101 N 9TH ST, TEXAS CITY	GASOLINE	3/20/92	2A 2A	E,Q	
			UNITED PARCEL SERVICE	103663	10 MAIN, LA MARQUE	GASOLINE, WASTE OIL	7/12/92	2A 1A	E,Q	
			UNIVERSITY OF TEXAS MED BR	093697	700 STRAND, GALVESTON	UNKNOWN	10/12/89	1 1A	E,Q	
			UNKNOWN	091475	HWY 3, DICKINSON	GASOLINE	10/1/87	2A 2A	E,Q	
			WESTERLAGE CHARLES	098511	1230 HWY 3, LA MARQUE	GASOLINE	4/5/91	2A 2A	E,Q	
GARZA										
PST										
			BALCH OIL CO	100127	HWY 84, SOUTHLAND	GASOLINE, DIESEL	9/23/91	2 2A	E,Q	
			POST ECONOMIC DEVELOPMENT CORP	094596	MILL RD, POST	GASOLINE	2/12/90	2 2A	E,Q	
			POST ISD	109728	W 7TH, POST	GASOLINE	7/20/95	2A 2A	E,Q	
			RIP GRIFFIN OIL CO	108680	201 S BROADWAY, POST	GASOLINE	11/3/94	2A 2A	E,Q	
			TOWNSEND STRONG INC	094556	402 S BROADWAY, POST	GASOLINE	2/7/90	2 2A	E,Q	
			TXDOT	102504	705 S BROADWAY, POST	GASOLINE, DIESEL, UNKNOWN	4/23/92	2A 2A	E,Q	
GILLESPIE										
PST										
			CRENWELGE MOTORS	107580	413 W MAIN, FREDERICKSBURG	GASOLINE	12/3/93	2A 1A	E,Q	
			CRENWELGE MOTORS	107581	401 W MAIN, FREDERICKSBURG	GASOLINE	12/3/93	2A 1A	E,Q	
			CRENWELGE OIL CO	097352	713 W MAIN ST, FREDERICKSBURG	GASOLINE	11/29/90	2A 2A	E,Q	
			ECKERT & SONS INC	104874	W HWY 290, STONEWALL	GASOLINE	10/21/92	5B 3	E,Q	
			EDWARD M BAILEY	107254	HWY 290, HARPER	GASOLINE	8/27/93	5B 1A	E,Q	
			HEIN OIL CO	097494	406 E MAIN ST, FREDERICKSBURG	GASOLINE	12/11/90	2 4	E,Q	
			KGS PARTNERS, LTD.	108200	415 E MAIN, FREDERICKSBURG	GASOLINE	5/26/94	2A 1A	E,Q	
			LEO JONES OIL CO	091548	308 N LLANO ST, FREDERICKSBURG	GASOLINE	11/17/87	2 4	E,Q	
			MCKAY STATION	107085	N PARK, HARPER	GASOLINE	8/12/93	5B 1A	E,Q	
			PIONEER OIL COMPANY	092780	HWY 290, FREDERICKSBURG	GASOLINE	4/4/89	2 3	E,Q	
			STROEHER & SON INC	100308	401 E MAIN, FREDERICKSBURG	GASOLINE	9/19/91	2A 2A	E,Q	
			STROEHER & SON INC	110238	509 S ADAMS, FREDERICKSBURG	GASOLINE	12/18/95	2A 2A	E,Q	

TABLE 2
GROUNDWATER CONTAMINATION CASE DESCRIPTIONS BY COUNTY
TEXAS NATURAL RESOURCE CONSERVATION COMMISSION

COUNTY	DIVISION	NEW CASES	FILE NAME	FILE NUMBER	LOCATION	CONTAMINATION DESCRIPTION	DATE	ENFORCEMENT STATUS	DATA QUALITY	SECTION 5.236
GILLESPIE										
	PST		• WALLACE OTTMERS CHEVRON	110643	616 E MAIN , FREDERICKSBURG	UNKNOWN	3/20/96	1 1A	E,Q	
			WILLIAM ROEDER	103311	402 E MAIN, FREDERICKSBURG	GASOLINE, DIESEL, WASTE OIL	4/28/92	2A 2A	E,Q	
			WUNDERLICH READY-MIX INC	101406	204 E UFER, FREDERICKSBURG	DIESEL	1/20/82	5B 1A	E,Q	
	WPA		STAFFORD	EF9105007	LOWER CRABAPPLE ROAD, NORTH OF FREDERICKSBURG	NITRATES	5/1/91	2D 2B	Q,V,2	
GOLIAD										
	PST		• HOFF BYRON	102596	RT 3 , SCHROEDER	GASOLINE	4/6/92	5B 1A	E,Q	
			• ROLAND G RIEDESEL INC	109428	HWY 119 , WEESATCHE	GASOLINE, DIESEL	3/15/95	2A 1A	E,Q	Y
			UNDETERMINED RP	093636	HWY 59, GOLIAD	UNKNOWN, GASOLINE	9/27/89	5B 3	E,Q	Y
			US NAVY-SODIVNAVAFACENCOM	100517	CHASENAS - GOLIAD, BERCLAIR	JET FUEL	11/1/91	6	E,Q	
GONZALES										
	PST		• CINCO J INC	111379	1315 SEYDLER RD, GONZALES	UNKNOWN	7/31/96	2A 2A	E,Q	
GRAY										
	ENFWST		HOECHST CELANESE - PAMPA	30072	US 60 5 MILES SW OF PAMPA	BENZENE, MTBE, ACETONE		2C 4	EQV1	
	IHW		HOECHST CELANESE - PAMPA (2)	30072	5 MILES SW OF PAMPA ON US 60	BENZENE, MTBE, ACETONE	5/6/92	2C 4	E,Q,V,1	
	PST		• CROCKETT EXXON	097200	HC 4, ALLANREED	GASOLINE	4/3/90	5B 1A	E,Q	
			• E Z SERVE MANAGEMENT CO	111657	201 E 2ND , LEFORS	GASOLINE	9/6/96	1 1A	E,Q	
			• GRAY COUNTY	102652	MAGNOLIA , PAMPA	GASOLINE	4/8/92	2 4	E,Q	
			MOJAVE PETROLEUM CO	099605	821 W BROWN, PAMPA	GASOLINE	7/23/91	2A 2A	E,Q	
	WUD		IR-I INTERNATIONAL	0900012	WELL 5 (G0900012A) - 0.5 MILE NE OF KINGSMILL CAMP	TRICHLOROETHENE	5/16/90	2C 5	E,Q,V,2	
GRAYSON										
	ENFWST		KRAFT FOOD INGREDIENTS CORP.	30940	1201 E PECAN STREET, SHERMAN	TPH		2C 6	EQ	
			SMITH, W. J. WOOD PRES. (MKT RAILROAD)	31332	1700 WEST MORTON ST, DENISON	CREOSOTE, NAPHTHALENE, PHENOL, BENZENE, E		3D 2A	EQ	
	IHW		GRAYSON COUNTY AIRPORT (FORMERLY PERRIN AFB)	52042	4700 AIRPORT DR., DENISON	ACID, ASSOC. MINERALS, ORGANICS	5/1/91	1B 2A	E,Q,V,2	
			TEXAS INSTRUMENTS - SHERMAN	30427	6400 HWY. 75 SOUTH	SOLVENTS, DIESEL	6/1/88	2B 4	E,Q,V,2	
			UNION PACIFIC RAILROAD	T0500	RAY DRIVE RAILYARD, DENISON	TPH	5/9/95	0 4	E	
	PST		AMERICAN BANK	101790	1802 E LAMAR, SHERMAN	GASOLINE, DIESEL	2/19/92	6	E,Q	
			BANK ONE, TEXAS NA	102012	3621 S HWY 75, SHERMAN	GASOLINE	3/9/92	2A 2A	E,Q	
			BANK ONE, TEXAS NA	102015	1621 N HWY 75, SHERMAN	GASOLINE	3/9/92	2A 2A	E,Q	
			CAIN OIL CO	099679	HWY 75, VAN ALSTYNE	GASOLINE, DIESEL, WASTE OIL	9/17/91	2 3	E,Q	
			CARLS SAUSAGE CO	106300	123 N BOND, WHITEWRIGHT	DIESEL	4/9/93	2A 1A	E,Q	
			CEDAR CREST INVESTMENTS	101900	2317 TEXOMA PKWY, SHERMAN	UNKNOWN	3/3/92	1 1A	E,Q	

TABLE 2
GROUNDWATER CONTAMINATION CASE DESCRIPTIONS BY COUNTY
TEXAS NATURAL RESOURCE CONSERVATION COMMISSION

COUNTY	DIVISION	NEW CASES	FILE NAME	FILE NUMBER	LOCATION	CONTAMINATION DESCRIPTION	DATE	ENFORCEMENT STATUS	DATA QUALITY	SECTION 5.236
GRAYSON	PST		CHAPMAN INC	092720	123 W MAIN, DENISON	GASOLINE	3/21/89	2 2A	E,Q	
			CHEVRON USA PRODUCTS CO	099346	501 E KING ST, SHERMAN	GASOLINE	6/26/91	2 4	E,Q	
			COASTAL MAVERICK	097262	1400 S ARMSTRONG, DENISON	GASOLINE	11/16/90	2 3	E,Q	
			DALLAS DISTRIBUTING INC	107444	1001 S AUSTIN, DENISON	GASOLINE	12/8/93	2A 2A	E,Q	
			ENTERPRISE DEVELOPMENT ASSOC	103401	4612 TEXOMA PKWY, SHERMAN	GASOLINE, DIESEL	6/29/92	2 3	E,Q	
			ESTATE OF CHARLES A SHERRARD	104171	3909 S HWY 75, DENISON	UNKNOWN	9/1/92	6	E,Q	
			GRAYSON COUNTY	110689	FM 996, POTTSBORO	GASOLINE	3/20/96	2A 2A	E,Q	
			GTE SOUTHWEST INC	093553	1709 N GRAND, SHERMAN	GASOLINE, DIESEL	9/6/89	2 5	E,Q	
			HERR OIL CO INC	095989	301 W MAIN, WHITESBORO	GASOLINE	6/27/90	2A 2A	E,Q	
			MERCER WELL SERVICE INC	111610	W HWY 56, WHITESBORO	GASOLINE, DIESEL	9/13/96	2A 2A	E,Q	
			MOBIL OIL CORP	108944	HWY 289, GUNTER	GASOLINE	12/19/94	6	E,Q	
			MONTGOMERY WARD	093162	3201 TEXOMA PKWY, SHERMAN	GASOLINE	6/27/89	2 5	E,Q	
			REEDRILL INC	107093	HWY 1417, DENISON	GASOLINE, DIESEL	9/15/93	2A 2A	E,Q	
			SOUTHLAND CORP	091543	2001 S CROCKETT, SHERMAN	GASOLINE	11/20/87	2 3	E,Q	
			STAR ENTERPRISE	101342	HWY 75, VAN ALSTYNE	GASOLINE	1/22/92	2A 1A	E,Q	
			TEXAS DEPT OF PUBLIC SAFETY	096317	1413 N HWY 75, SHERMAN	GASOLINE	8/2/90	2 4	E,Q	
			TEXAS OIL MARKETERS ASSOC	109813	1101 W WOODARD, DENISON	GASOLINE, DIESEL, WASTE OIL	8/16/95	2A 1A	E,Q	
			THOMASON OIL COMPANY	093339	801 W CRAWFORD, DENISON	GASOLINE	8/1/89	2 2A	E,Q	
			TU ELECTRIC	110022	308 E LAMAR, SHERMAN	GASOLINE	11/9/95	2A 1A	E,Q	
			TXDOT	096137	HWY 75, SHERMAN	GASOLINE	7/12/90	2A 2A	E,Q	
			UNKNOWN	092100	HWY 289, GUNTER	GASOLINE	8/29/88	5B 1A	E,Q	
GREGG	ENFWST		ACF INDUSTRIES, INC.	31537	300 STEVENS STREET, LONGVIEW	VINYL CHLORIDE, CHLOROFORM, DCE, TCE, CARBON		2A 2A	EQ	
			CONTINENTAL CAN CO. - CROWN CORK	30450	901 FISHER RD, LONGVIEW	TOLUENE, N-BUTYL ALCOHOL, XYLENE	10/8/87	0 5	E	
			DELTA DISTRIBUTORS (ROYLE)	31741	200 VALENTINE LANE, LONGVIEW	VOC'S, METALS		3B 3	E	
			LEVI STRAUSS (RESISTOL HAT)	38266	KODAK BLVD., LONGVIEW	TETRACHLOROETHYLENE		2A 5	EQV23	
			MARATHON LE TOURNEAU	30062	MOBERLY AVENUE AT ESTES PKWY, LONGVIEW	BA, CD, CR, DICHLOROETHANE, TETRACHLORO		3B 5	EQ	
			MERRITT TOOL COMPANY	33042	703 GLADEWATER HWY, KILGORE	CHROMIUM		3B 3	EQ	
			SKEETER PRODUCTS	30629	1 SKEETER ROAD, KILGORE	ACETONE		C2 1	E2	
	IHW		GARLAND CREOSOTING	32915	GARLAND ROAD NEAR SH 149, LONGVIEW	CREOSOTE CONSTITUENTS	8/13/85	1B 1A	Q	
			LE TOURNEAU COMPANY	30062	ESTES PARKWAY AND FM 1845, LONGVIEW	VOLATILE ORGANICS	5/13/91	3A 3	E,Q,V,1,2,3	
			MERRITT TOOL	33042	703 GLADEWATER HWY, KILGORE	CHROMIUM	4/7/88	4,2C 2A	E	
			TEXAS EASTMAN KODAK	30137	APPROXIMATELY .2 MI. SE OF LONGVIEW	SOLVENTS, PLASTICS, NICKEL	6/26/89	3A 5	E,Q,V,2,3	
	MSW		JOHN L. HARDIN: MW-1 AND MW-2.	MSW01527	1.3 MI. W OF FM 1845 AND 1.0 MI. NW OF US 259, LONGVIEW, TX.	TOC.	3/20/91	2B 2A	E,Q	
	PCD/SUP		GARLAND CREOSOTING	32915	GARLAND ROAD NEAR SH 149, LONGVIEW TXD007330053	CREOSOTE CONSTITUENTS	8/13/85	1B 1A	Q	
	PCD/VC		CONTINENTAL CAN COMPANY PLANT NO. 472	224	901 FISHER ROAD, LONGVIEW	PETROLEUM SUBSTANCES, LEAD	4/4/96	0 2	E	
			PINETREE CENTRE	286	1809 NW LOOP 281, LONGVIEW	CHLORINATED SOLVENTS	7/5/96	0 2	E	

TABLE 2
GROUNDWATER CONTAMINATION CASE DESCRIPTIONS BY COUNTY
TEXAS NATURAL RESOURCE CONSERVATION COMMISSION

COUNTY	DIVISION	NEW CASES	FILE NAME	FILE NUMBER	LOCATION	CONTAMINATION DESCRIPTION	DATE	ENFORCEMENT STATUS	DATA QUALITY	SECTION 5.236
GREGG	PCD/VC		STEELMAN INDUSTRIES, INC.	229	2706 HIGHWAY 135 NORTH, KILGORE	SOLVENTS	4/12/96	0 2	E	
	PST		ACID ENGINEERING INC	104110	1316 N LONGVIEW ST, KILGORE	GASOLINE, DIESEL	8/8/92	2A 2A	E,Q	
			ALLEN TALLEY OIL CO	104899	522 W MARSHALL, LONGVIEW	GASOLINE	9/1/92	2A 2A	E,Q	
			ANCOR SERVICES INC	100761	2550 N LONGVIEW ST, KILGORE	GASOLINE, DIESEL	11/27/91	2 2A	E,Q	
			ANTIMONY CORP ATTN S ROACH	099265	S HWY 31, LONGVIEW	GASOLINE, DIESEL	6/17/91	2B 3	E,Q	
			B J SERVICES	095994	2500 N HWY 135, KILGORE	WASTE OIL	8/28/90	2 4	E,Q	
			B J SERVICES	099924	2600 N HWY 135, KILGORE	GASOLINE, DIESEL	8/21/91	2 4	E,Q	
			BEAVERS BUICK CO	096986	318 W MARSHALL AVE, LONGVIEW	GASOLINE	10/19/90	2A 2A	E,Q	
			BIG THREE INDUSTRIES INC	095759	FM 1845, LONGVIEW	GASOLINE	6/12/90	2 4	E,Q	
			BOWAN TRAVIS	103844	1200 FM 1845, LONGVIEW	GASOLINE	8/9/92	2A 2A	E,Q	
			CAL-MAINE FOODS INC	095832	JOY WRIGHT MT RD, KILGORE	GASOLINE	5/31/90	1 1A	E,Q	
			CAMPBELL MIKE	104656	2001 S EASTMAN RD, LONGVIEW	GASOLINE	9/28/92	2A 1A	E,Q	
			CARMEN ALLEN	102624	N HWY 271, GLADEWATER	GASOLINE	5/18/92	5B 1A	E,Q	
			CITY OF KILGORE	094966	N KILGORE ST, KILGORE	GASOLINE	3/22/90	2 3	E,Q	
			CITY OF LONGVIEW	095634	133 TIMPSON ST, LONGVIEW	GASOLINE, DIESEL	5/31/90	2 2A	E,Q	
			CROSBY LEBUS	107653	900 FISHER RD, LONGVIEW	GASOLINE	2/24/94	2A 1A	E,Q	
			CUDD PRESSURE CONTROL INC	098913	404 AMBASSADOR ROW, LONGVIEW	GASOLINE, DIESEL	5/13/91	2A 2A	E,Q	
			CURRENT OCCUPANT	094799	1406 E MARSHALL, LONGVIEW	GASOLINE	3/7/90	2 3	E,Q	
			D C DISTRIBUTORS	109336	2411 S HWY 259, KILGORE	DIESEL	3/17/95	2A 1A	E,Q	
			DARR EQUIPMENT COMPANY	104537	FM 1845, LONGVIEW	CHEMICAL, UNKNOWN	9/30/92	2A 2A	E,Q	
			DIAMOND MOTOR COMPANY	093707	1413 E MARSHALL, LONGVIEW	CHEMICAL	10/12/89	5B 6	E,Q	
			DOWELL SCHLUMBERGER INC	099786	801 STANDARD ST, LONGVIEW	GASOLINE, DIESEL	9/18/91	6	E,Q	
			E & S MANUFACTURING	103237	506 W HARRISON RD, LONGVIEW	WASTE OIL	6/30/92	2 5	E,Q	
			E K BENNETT INC	091368	1414 MCCANN, LONGVIEW	GASOLINE	7/3/87	2A 2A	E,Q	
			EAST TEXAS SALTWATER DISPL CO	099916	1209 INDUSTRIAL BLVD, KILGORE	GASOLINE	8/20/91	2 2A	E,Q	
			EK BENNETT INC	092877	100 W COTTON, LONGVIEW	GASOLINE	4/28/89	5B 3	E,Q	
			ELDER FRANK	101401	1200 W HWY 259, KILGORE	GASOLINE	1/22/92	2A 1A	E,Q	
			EXXON COMPANY USA	093380	1901 GILMER RD, LONGVIEW	GASOLINE	8/3/89	2 4	E,Q	
			EXXON COMPANY USA	093381	128 W MARSHALL, LONGVIEW	GASOLINE, WASTE OIL	8/3/89	2 4	E,Q	
			FDIC RESOLUTION TRUST CORP.	097863	100 UP SHUR, GLADEWATER	GASOLINE	1/30/91	2A 2A	E,Q	
			FFP OPERATING PARTNERS	092843	4306 W MARSHALL, LONGVIEW	GASOLINE	4/24/89	2 3	E,Q	
			GLADEWATER ISD	095784	700 MELBA, GLADEWATER	GASOLINE	6/13/90	2 4	E,Q	
			GLADEWATER NATIONAL BANK	094808	101 W UP SHUR, GLADEWATER	GASOLINE	3/8/90	2 3	E,Q	
			GOOD SHEPHERD MEDICAL CENTER	100541	MARSHALL ST, LONGVIEW	GASOLINE, DIESEL	11/1/91	2 3	E,Q	
			GREGG COUNTY COMMISSIONERS OFF	104036	1109 FM 449, LONGVIEW	WASTE OIL	9/22/92	2A 1A	E,Q	
			GREGG COUNTY OIL CO	096586	HWY 149, LAKEPORT	GASOLINE, DIESEL	8/29/90	2A 2A	E,Q	
			GREGG COUNTY OIL CO	107160	300 N MAIN, GLADEWATER	GASOLINE	7/25/94	2A 1A	E,Q	
			GREGG COUNTY PCT 2	102818	3313 PINE TREE RD, LONGVIEW	DIESEL	5/1/92	2 2A	E,Q	
			GTE TELEPHONE OPERATIONS	099682	4200 STONE RD, KILGORE	GASOLINE	6/18/90	2 2A	E,Q	
			GUARANTY FEDERAL BANK	101920	122 GILMER, LONGVIEW	GASOLINE	3/12/92	2A 2A	E,Q	
			HAYES MILLER ROOFING, INC.	094825	505 E COTTON ST, LONGVIEW	GASOLINE	3/9/90	1 1A	E,Q	
			HAYES PAUL	100434	813 METHVIN, LONGVIEW	GASOLINE	12/9/91	2A 2A	E,Q	
			HEAD INDUSTRIAL SERVICES INC	099005	4005 GARDENER MITCHELL PKWY, LAKEPORT	DIESEL	5/17/91	2 5	E,Q	
			HUBERT GAMMON	097050	HWY 149, LONGVIEW	DIESEL	10/25/90	2 2A	E,Q	
			INDUSTRIAL POWER & SUPPLY	102817	1006 W COTTON ST, LONGVIEW	DIESEL, WASTE OIL	5/1/92	2 2A	E,Q	
			JACK MCNUTT	096835	5014 JUDSON RD, LONGVIEW	GASOLINE	10/2/90	2A 2A	E,Q	
			JACK PHILLIPS	095740	436 N MAIN, GLADEWATER	GASOLINE	6/8/90	6	E,Q	

TABLE 2
GROUNDWATER CONTAMINATION CASE DESCRIPTIONS BY COUNTY
TEXAS NATURAL RESOURCE CONSERVATION COMMISSION

COUNTY	DIVISION	NEW CASES	FILE NAME	FILE NUMBER	LOCATION	CONTAMINATION DESCRIPTION	DATE	ENFORCEMENT STATUS	DATA QUALITY	SECTION 5.236
GREGG	PST									
			JOHN BLAIR	102959	1101 N 4TH ST, LONGVIEW	GASOLINE	5/14/92	2A 1A	E,Q	
			JOHNSTON SUPPLY COMPANY	094617	502 N HWY 135, KILGORE	GASOLINE	2/13/90	2 3	E,Q	
			KILGORE ISD	099184	MONTGOMERY ST, KILGORE	GASOLINE	8/7/91	2 5	E,Q	
			KIRBY OIL CO	099392	435 S HIGH ST, LONGVIEW	GASOLINE	7/2/91	2A 2A	E,Q	
			LLT INVESTMENTS	105726	1930 E MARSHALL, LONGVIEW	GASOLINE	12/18/92	2A 1A	E,Q	
			LONG GREEN ENTERPRISE	103813	201 W MARSHALL, LONGVIEW	GASOLINE	7/19/92	2A 2A	E,Q	
			LONGVIEW BANK & TRUST	094226	2000 N EASTMAN RD, LONGVIEW	GASOLINE	1/8/90	2 3	E,Q	
			LONGVIEW BANK & TRUST	097594	1200 S MOBBERLY AVE, LONGVIEW	GASOLINE	12/27/90	2 4	E,Q	
			MADE-RITE BOTTLING COMPANY	102926	320 INDUSTRIAL BLVD, LONGVIEW	GASOLINE, WASTE OIL	5/27/92	2A 2A	E,Q	
			MARTIN GAS INC	101872	2801 N HWY 259, KILGORE	GASOLINE, UNKNOWN	3/27/92	2A 2A	E,Q	
			MARTIN GAS SALES INC	110923	101 E SABINE, KILGORE	GASOLINE	3/25/96	2A 2A	E,Q	
			MARVIN A SMITH CO INC	100585	P.O. BOX 2429, KILGORE	GASOLINE, DIESEL, UNKNOWN	11/12/91	2A 2A	E,Q	
			MAXEY OIL CO	092949	215 STANDARD, LONGVIEW	DIESEL	5/16/89	2A 1A	E,Q	
			MCS FUELS INC	091899	201 E HWY 80, WHITE OAK	UNKNOWN	5/9/88	2 2A	E,Q	
			MCS FUELS INC	093888	801 GILMER RD, LONGVIEW	GASOLINE	11/6/89	2 3	E,Q	
			MOBBERLY PROPERTIES	110307	2301 S MOBBERLY, LONGVIEW	GASOLINE	1/23/96	2A 1A	E,Q	
			MS. WINTER ELDER	101399	300 E NORTH, KILGORE	GASOLINE	1/23/92	2A 2A	E,Q	
			NATIONAL LINEN SERVICE	096987	823 W MARSHALL, LONGVIEW	GASOLINE	10/19/90	6	E,Q	
			NICK MURLEY	103087	701 GLADEWATER ST, KILGORE	GASOLINE, WASTE OIL	5/20/92	2 2A	E,Q	
			PACIFIC USA HOLDINGS CORP	107815	2440 S HIGH ST, LONGVIEW	GASOLINE	3/8/94	6	E,Q	
			POOL CO	096435	304 WOODLAWN, KILGORE	GASOLINE, DIESEL	8/13/90	2A 2A	E,Q	
			PRESLEY OIL CO	103626	1515 MOBBERLY ST, LONGVIEW	GASOLINE	7/7/92	2A 1A	E,Q	
			REEVES OIL CO	109811	HWY 80, WHITE OAK	GASOLINE, HYDR FLUID	8/28/95	2A 1A	E,Q	
			REEVES OIL CO INC	091968	700 W MAIN, KILGORE	GASOLINE	6/29/88	2 2A	E,Q	
			REEVES OIL CO INC	095742	216 N MAIN, GLADEWATER	GASOLINE	6/8/90	2A 2A	E,Q	
			REEVES OIL CO INC	095868	6TH, LONGVIEW	GASOLINE, DIESEL	6/20/90	2A 2A	E,Q	
			REEVES OIL CO INC	111733	611 E MARSHALL AVE, LONGVIEW	GASOLINE, DIESEL	9/29/96	1 1A	E,Q	
			REEVES OIL CO INC	111850	3357 GILMER RD, LONGVIEW	GASOLINE, DIESEL	10/6/96	1 1A	E,Q	
			SAM & EDD THOMAS	111778	512 N HIGH ST, LONGVIEW	GASOLINE	9/25/96	6	E,Q	
			SCHEPPS DAIRY	104836	440 S CENTER, LONGVIEW	GASOLINE	11/10/92	2A 2A	E,Q	
			SELDON FORD	100676	2021 S HIGH ST, LONGVIEW	GASOLINE	11/20/91	5B 1A	E,Q	
			SOUTHLAND CORP	103916	1311 W MARSHALL, LONGVIEW	GASOLINE	7/26/92	2 2A	E,Q	
			SOUTHLAND CORP	103926	1701 S HENDERSON BLVD, KILGORE	GASOLINE	7/26/92	2A 2A	E,Q	
			SOUTHLAND CORP	103936	1305 S GREEN ST, LONGVIEW	GASOLINE	7/26/92	2 5	E,Q	
			SOUTHLAND CORP	103988	1001 NW LOOP 281, LONGVIEW	GASOLINE	7/29/92	2 3	E,Q	
			STAR ENTERPRISE	094109	IH-20, KILGORE	GASOLINE, WASTE OIL	12/18/89	2 4	E,Q	
			STAR ENTERPRISE	106876	3122 ESTES PKWY, LONGVIEW	GASOLINE	7/22/93	2A 2A	E,Q	
			STROHS BREWERY CO	105979	1400 W COTTON ST, LONGVIEW	DIST F OIL	2/3/93	2 3	E,Q	
			SUSIE GIBSON	095597	3101 LAIRD HILL RD, KILGORE	GASOLINE	5/29/90	2 2A	E,Q	
			TED RUSHTON	109507	2826 S HENDERSON BLVD, KILGORE	GASOLINE	5/17/95	2A 2A	E,Q	
			TEXAS DEPT OF PUBLIC SAFETY	096543	416 LAKE LAMOND RD, LONGVIEW	GASOLINE	8/24/90	2 3	E,Q	
			TOTAL PETROLEUM INC	111476	104 S SPUR 63, LONGVIEW	GASOLINE	8/1/96	1 1A	E,Q	
			TRIUNE OIL COMPANY	102956	145 LAKE LAMOND RD, LONGVIEW	UNKNOWN	5/26/92	5B 1A	E,Q	
			TXDOT	097428	FM 1845, LONGVIEW	GASOLINE, DIESEL	12/6/90	2A 2A	E,Q	
			UNKNOWN	105769	703 E MARSHALL AVE, LONGVIEW	UNKNOWN	1/19/93	5B 1A	E,Q	
WPA			UNION TANK CAR COMPANY	WQ02066	PLANT SITE ON FM 2087, @ 1/2 MILE SOUTHWEST OF THE INTERSECTION WITH FM 1845 AND @ 1/2 MILE SOUTHWEST OF LONGVIEW, GREGG COUNTY, TX.	NITRATE	9/1/87	3C 5	E,Q	

TABLE 2
GROUNDWATER CONTAMINATION CASE DESCRIPTIONS BY COUNTY
TEXAS NATURAL RESOURCE CONSERVATION COMMISSION

COUNTY	DIVISION	NEW CASES	FILE NAME	FILE NUMBER	LOCATION	CONTAMINATION DESCRIPTION	DATE	ENFORCEMENT STATUS	DATA QUALITY	SECTION 5.236		
GRIMES	PST		CHAMPAGN PROPERTIES, L.C.	098311	201 MAIN ST, SHIRO	GASOLINE, DIESEL	3/21/91	2 2A	E,Q			
			CIRCLE K STORES, INC.	091349	1411 S LASALLE, NAVASOTA	UNKNOWN	6/18/87	2A 2A	E,Q			
			DIAMOND SHAMROCK REF & MKTG CO	111921	416 E WASHINGTON, NAVASOTA	GASOLINE	10/30/96	2A 2A	E,Q			
			INTERSTATE SOUTHWEST FORGE	100215	INTERSTATE DR, NAVASOTA	DIESEL	11/6/91	2A 2A	E,Q			
			WALTRIP ENTERPRISES INC	097944	414 FARQUHAR ST, NAVASOTA	GASOLINE	2/6/91	2 3	E,Q			
GUADALUPE	ENFWST		STRUCTURAL METALS	31533	BILLY DWYER ROAD, SEGUIN	CR	7/6/94	3A 3B	EQV2,3			
			STRUCTURAL METALS	31533	BILLY DWYER ROAD, SEGUIN	CR	9/30/90	3A,3B 1B,3	E,Q,V,2			
HALE	PST		CIRCLE K BANKRUPTCY	092628	506 AUSTIN ST, SEGUIN	GASOLINE	2/8/89	2 3	E,Q			
			DARIUS CORP	091665	2001 PROFORM RD, SEGUIN	CHEMICAL	1/27/88	2 5	E,Q			
			FARMCO FUEL & FOOD STORE INC	110291	8908 W COURT ST, SEGUIN	UNKNOWN	6/17/96	2A 2A	E,Q			
			FARMCO INC	103939	1024 N AUSTIN, SEGUIN	GASOLINE	8/25/92	2A 1A	E,Q			
			FDIC REC NBC SEQUIN	104259	216 BLUMBERG, SEGUIN	GASOLINE	9/3/92	2A 2A	E,Q			
			FIMSA INC	095773	1105 N KING, SEGUIN	GASOLINE	6/12/90	2 4	E,Q			
			LAKE BREEZE SKI LODGE INC	110241	FM 725, MCQUEENEY	GASOLINE	2/16/95	2A 2A	E,Q			
			STANDARD GYPSUM CORP	106905	FM 78 RD, MCQUEENEY	GASOLINE, DIESEL	8/2/93	2 2A	E,Q			
			STEWART WILBER	096723	1056 E COURT ST, SEGUIN	GASOLINE, WASTE OIL	9/18/90	2A 2A	E,Q			
			STRUCTURAL METALS INC	099427	BILL DWYER RD, SEGUIN	GASOLINE	7/9/91	2 3	E,Q			
			TXDOT	100212	FM 78, CIBOLO	GASOLINE	10/28/91	6	E,Q			
					ABERNATHY ISD	094394	6TH, ABERNATHY	GASOLINE	1/23/90	6	E,Q	
					ALLSUPS PETROLEUM, INC.	108031	315 MAIN, HALE CENTER	GASOLINE	5/6/94	2A 2A	E,Q	
			BROWNING SEED CO	095198	S IH-27, PLAINVIEW	DIESEL	4/10/90	2 5	E,Q			
			DOUGLAS OIL CO	111526	13TH, PLAINVIEW	UNKNOWN	8/28/96	2A 1A	E,Q			
			DOUGLASS OIL CO	097906	500 COLUMBIA, PLAINVIEW	GASOLINE	2/1/91	2A 2A	E,Q			
			DOUGLASS OIL COMPANY	098956	2ND ST, PLAINVIEW	GASOLINE	5/15/91	2 5	E,Q			
			FEEDERS SUPPLY INC	110019	N HWY 70, PLAINVIEW	DIESEL	8/29/95	2A 2A	E,Q			
			FRED GARRISON OIL CO	093226	615 COLUMBIA, PLAINVIEW	GASOLINE	7/11/89	2A 2A	E,Q			
			FRED GARRISON OIL CO	094834	1600 QUINCY, PLAINVIEW	GASOLINE	3/9/90	2A 2A	E,Q			
			FRED GARRISON OIL CO	098625	1700 W 5TH, PLAINVIEW	GASOLINE, WASTE OIL	3/29/91	2A 2A	E,Q			
			HORAN SPRAYING SERVICE	093761	E HWY 70, PLAINVIEW	JET FUEL	10/18/89	5B 1A	E,Q			
			NATIONAL STATIONS	098670	501 E 5TH ST, PLAINVIEW	GASOLINE	4/18/91	2A 2A	E,Q			
			NEAL BURNETT OIL CO	095194	401 E 5TH ST, PLAINVIEW	GASOLINE	4/10/90	5B 1A	E,Q			
			PETE PEACOCK	096854	1211 AVE D, ABERNATHY	GASOLINE	10/3/90	5B 1A	E,Q			
			PHIL PINNELL	108966	2209 W 24TH ST, PLAINVIEW	GASOLINE	1/6/95	2A 2A	E,Q			
			PLAINVIEW ISD	094531	1002 ASH ST, PLAINVIEW	DIESEL	2/2/90	2A 1A	E,Q			
			SAM MATTHEWS OIL CO INC	094827	1401 MAIN, PETERSBURG	GASOLINE	3/9/90	2A 1A	E,Q			
			SOUTHWEST COCA COLA	096528	105 S HWY 87, PLAINVIEW	GASOLINE	8/21/90	2B 3	E,Q			
			SOUTHWEST COCA-COLA BOTTLING	096296	300 W 5TH ST, PLAINVIEW	DIESEL	7/31/90	2A 2A	E,Q			
			TC PARTNERSHIP	093694	4002 OLTON RD, PLAINVIEW	GASOLINE	10/12/89	2 2A	E,Q			
			UNITED FARM INDUSTRIES	106035	405 E 24TH, PLAINVIEW	DIESEL, GASOLINE	2/2/93	2 2A	E,Q			
			WAGON YARD INC	108776	1111 W 24TH ST, PLAINVIEW	GASOLINE	11/21/94	2 5	E,Q			
			WEST TEXAS GAS INC	101672	813 N DATE, PLAINVIEW	GASOLINE	2/19/92	2A 2A	E,Q			

TABLE 2
GROUNDWATER CONTAMINATION CASE DESCRIPTIONS BY COUNTY
TEXAS NATURAL RESOURCE CONSERVATION COMMISSION

COUNTY	DIVISION	NEW CASES	FILE NAME	FILE NUMBER	LOCATION	CONTAMINATION DESCRIPTION	DATE	ENFORCEMENT STATUS	DATA QUALITY	SECTION 5.236
HALE	PST	*	WEST TEXAS GAS INC	104089	HWY 70 , HALFWAY	DIESEL	7/10/92	2A 2A	E,Q	
		WEST TEXAS GAS INC	107626	810 N DATE, PLAINVIEW	GASOLINE	1/27/94	2A 2A	E,Q		
		WESTERN AG SALES CO INC	100635	327 W 24 TH STREET, PLAINVIEW	DIESEL	10/31/91	2 2A	E,Q		
		WILLIAMS ESTATE	109349	321 W 6TH ST, PLAINVIEW	GASOLINE	3/31/85	5B 1A	E,Q		
	WPA		EXCEL CORPORATION	WQ01483	IMMEDIATELY NORTHEAST OF THE INTERSECTION OF U.S. HWY.87 AND F.M. 3183, @ 1.5 MILES NORTH OF PLAINVIEW, TX.	CHLORIDE, NITRATE	1/1/87	3A 4,5	E,Q	
			HIGH PLAINS UWCD NO. 1 SAMPLING PROGRAM	2303201	WELL NO. 23-03-201 (SAMPLE 189-1-2)	2,4-D	4/4/89	1D,1B 1B	E,Q,V,2	
			HIGH PLAINS UWCD NO. 1 SAMPLING PROGRAM	2303802	WELL NO. 23-03-802 (SAMPLE 189-1-1)	2,4-D	3/30/89	1D,1B 1B	E,Q,V,2	
	WUD		ZIPP INDUSTRIES	WQ01757	NORTH OF STATE HWY. 194 @ 1.3 MILES WEST OF THE INTERSECTION WITH IH 27 IN HALE COUNTY.	SULFATE, AMMONIA, NITRATE	1/1/81	0 4,5	E,Q	
			PLAINVIEW, CITY OF	0950004	WELL 9 (G0950004E) - 2300 KOKOMO AT INTERSECTION WITH 23RD ST.	BTEX	10/30/95	2C 5	E,Q,V,2	
	HALL	PST	*	ALLSUPS PETROLEUM	111588	MAIN & 9TH , TURKEY	UNKNOWN	9/10/96	2A 2A	E,Q
GTE SOUTHWEST INC			095833	N HWY 287, MEMPHIS	GASOLINE	5/29/90	2 5	E,Q		
HAMILTON	PST		RANGLERS	091488	1101 E MAIN, HAMILTON	GASOLINE	10/7/87	2 2A	E,Q	
HARDEMAN	PST		ABELL OIL CO INC	092064	102 E 11TH ST, QUANAH	GASOLINE	8/2/88	5B 1A	E,Q	
		AYRES OIL INC	092099	ELBERT, QUANAH	DIESEL	8/24/88	5B 1A	E,Q		
		AYRES OIL INC	095020	HWY 287, QUANAH	GASOLINE	3/28/90	1 1A	E,Q		
		J R M PROPERTIES INC	101328	101 W 11TH ST, QUANAH	GASOLINE	12/31/91	2A 2A	E,Q		
		JONES OIL CO	091958	201 W 11TH ST, QUANAH	WASTE OIL	6/27/88	5B 1A	E,Q		
		KEN HOLMES	092066	100 W 11TH ST, QUANAH	GASOLINE	8/2/88	5B 2A	E,Q		
		L & M FOOD INC	093681	700 S 2ND ST, CHILLICOTHE	GASOLINE	10/11/89	2 3	E,Q		
		ROSS ENERGY INC	092867	401 MAIN, QUANAH	GASOLINE	4/28/89	5B 3	E,Q		
		SOUTHERN COTTON OIL CO	094463	600 E NELSEN, QUANAH	GASOLINE	1/27/90	2A 2A	E,Q		
		STERMER OIL COMPANY	092028	HWY 287, QUANAH	GASOLINE	7/27/88	5B 1A	E,Q		
		UNKNOWN	091288	UNKNOWN, QUANAH	UNKNOWN	4/2/86	5B 1A	E,Q		
		HARDIN	ENFWST		SOUTH HAMPTON	30672	SILSBEE, TEXAS	GASOLINE		3B 3
	HARDIN COUNTY: MW-2 AND MW-3			MSW01114 & 1510	3.25 MI. SW OF KOUNTZE ON FM 770, HARDIN CO., TX.	CARBON TET.	6/25/91	2A 2A	E,Q,V,1,2	
PST	*		CIRCLE K STORES	110877	970 HWY 96 , SILSBEE	GASOLINE	4/11/96	2A 2A	E,Q	
	DIAMOND SHAMROCK REF & MKTG CO		091156	857 N 5TH ST, SILSBEE	GASOLINE	3/7/86	2A 2A	E,Q		
	FULLER OIL CO INC		099722	FM 418, SILSBEE	GASOLINE	8/5/91	2A 1A	E,Q		
	HARDIN COUNTY SHERIFF DEPT	106555	COUNTY COURTHOUSE, KOUNTZE	GASOLINE	5/26/93	2A 1A	E,Q			

TABLE 2
GROUNDWATER CONTAMINATION CASE DESCRIPTIONS BY COUNTY
TEXAS NATURAL RESOURCE CONSERVATION COMMISSION

COUNTY	DIVISION	NEW CASES	FILE NAME	FILE NUMBER	LOCATION	CONTAMINATION DESCRIPTION	DATE	ENFORCEMENT STATUS	DATA QUALITY	SECTION 5.236
HARDIN	PST		KOUNTZE ISD	110726	HWY 69, KOUNTZE	GASOLINE	3/13/96	2A 1A	E,Q	
			MILLER W D	095280	FM 770, SARATOGA	GASOLINE	4/23/90	2 2A	E,Q	
HARRIS	ENFWST		ALBEMARLE CORP.	83328	2500 N. SOUTH ST., PASADENA, TX 77503	LEAD,ETHYLENE DICHLORIDE		3A 3	E	
			ALMEDA-SIMMS WASTEWATER TREATMENT PLANT	T0009	ALMEDA ROAD AT SIMMS BAYOU, SW HOUSTON	SODIUM HYPOCHLORITE		2A 0	Q	
			ALPHA-CHEM (MAINTTECH/PARKEM/BFI)	31618	11011 FAIRMONT PARKWAY, LAPORTE	TOC,TETRACHLOROETHYLENE		3B 2A	EQ	
			ATLAS BRADFORD	31223	WALLISVILLE ROAD, HOUSTON	VOLATILE ORGANIC COMPOUNDS		4 4	E	
			B. F. GOODRICH (GEON COMPANY)	31077	2400 MILLER CUTOFF ROAD, LAPORTE, TX	VOC'S		0 4	EQ	
			BAKER HUGHES - HOUSTON (SEE REED TOOLS)	30999	6247 NAVIGATION BLVD., HOUSTON	TRICHLOROETHYLENE,TRANS-1,2-DICHLOROETHY		0 3	EQ	
			BW/IP	20426	2525 W BELLFORT, HOUSTON	DCE, TRANS DCE, TCE		2B 3	E	
			CHANNEL SHIPYARD CO., INC.	32780	999 S. LYNCHBURG RD., HIGHLAND	PHENOL, CYANIDE, METALS, BTEX	12/20/91	0 4	EQ	
			CHARTER INTERN. OIL CO. (RESEARCH TRACT)	52087	1503 CENTRAL AVENUE, HOUSTON, TX	BENZENE, XYLENE, CHLORINATED SOLVENT CO		2B 2A	E	
			CITGO PETROLEUM CORP (FOREMOST) - HOU	31964	12325 N. HIGHWAY 75, HOUSTON	TPH (GASOLINE/DIESEL) BTEX		3B 4	E	
			COVESUD, S.A.	52123	400 N. RICHEY STREET, PASADENA	AS,COPPER,PESTICIDES, HYDROCARBON		1 1	E	
			DIXIE CHEMICAL CO.	30314	10701 BAY AREA BOULEVARD	VOC'S		4B 3	E	
			DOWELL SCHLUMBERGER - DEER PARK	31453	620 HOWARD AVE., DEER PARK	TPH,VOC'S,CHLORIDE		3B 2A	EQV2	
			ETHYL CORP.	30465	1000 N. SOUTH ST.	LEAD,ETHYLENE DICHLORIDE		3A 3	E	
			EXXON CHEMICAL AMERICAS - BAYTOWN	33880	5000 BAYWAY DR., BAYTOWN	HYDROCARBONS, PCB'S		3B 3	EQ23	
			EXXON CO USA - BAYTOWN	30040	2800 DECKER DR., BAYTOWN	HYDROCARBONS, ORGANICS		3A 4	EQV3	
			GOODYEAR	30316	13441 BAY AREA BOULEVARD	BENZENE,LEAD		2A 1A	EQV2	
			HATHEWAY PATTERSON	30239	6800 IRVINGTON BLVD, HOUSTON	PCP, CREOSOTE		3B 3	E	
			HUGHES TOOL DIVISION (HOUSTON)	30323	5425 POLK STREET, HOUSTON	TPH, SOLVENT, PENTACHLOROP		2C 0	EQV	
			KOPPERS CO., INC. (BEAZER)	30419	HARDY ST., HOUSTON	PAH'S, PHENOLS, METALS		3B 3	EQV12	
			KOPPERS INC. - HOUSTON TAR PLANT(BEAZER)	31386	INDUSTRIAL ROAD AT GREENSPPOINT GATE #5,	DNAPL OF COAL TAR, PAH'S,		3D 2A	EQV2	
			LEAD PRODUCTS	31418	709 N. VELASCO, HOUSTON	LEAD, CADMIUM		2C 3	EQ	
			LYONDELL-CITGO REFINING COMPANY, LTD.	30092	N SIDE OF HWY 225 E OF LIGHT CO RD, HARR	BTEX, IRON		3B 3	EQ	
			MOBILE WASTE CONTROLS	82892	10,000 MINNESOTA, HOUSTON, TX 77055	BTEX,ORGANICS,GAMMA-BHC,AS		2C 2A	E	
			NALCO CHEMICAL	30601	7701 HWY 90-A, SUGARLAND, TX 77478	TPH,BENZENE,VOLATILE		2C 2A	EQ	
			PHIBRO ENERGY USA (HILL) - HOUSTON	30520	9701 MANCHESTER AVE., HOUSTON	HYDROCARBONS		3B 4	E	
			RHEEM MANUF CO (PICK-A-PART SALVAGE)	30662	1025 LOCKWOOD, HOUSTON	PCE, TCE, SOLVENTS		2C 2A	E	
			ROHM & HAAS - DEER PARK	30041	6600 LAPORTE FREEWAY (SH225), DEER PARK	SULFATES, CHLOROBENZENE, ACETONE, CR, AM	7/8/85	3A 3B	EQV12	
			ROLLINS	50089	2027 BATTLEGROUND ROAD, DEER PARK	CHLOROBENZENE, TCE, 1,2-DCE		3A 4	EQ	
			SARTOMER (INTERESIN CORP.)	37739	17335 WALLISVILLE ROAD, HOUSTON	STYRENE, TOLUENE, XYLENE		3B 2A	EQU	
			SOUTH COAST TERMINALS, INC.	32541	9317 E. AVE., S., HOUSTON	1,2-DICHLOROPROPANE, METHYLENE CHLORIDE		2B 2A	E	
	SOUTHWESTERN BARGE FLEET SERVICE	31208	18310 MARKET ST	HYDROCARBONS		2C 3	EQ			
IHW		AIR PRODUCTS MFG. CORP.	30317	1423 HWY 225, PASADENA	NITRATED ORGANICS	1/29/85	3A 2,5	E,Q		
		ARATEX SERVICES - HOUSTON	T0010	8302 MARKET ST, HOUSTON	PCE, TCE, DCE	11/1/90	0 3	E		
		ARCO CHEMICAL COMPANY	30676	2502 SHELDON ROAD, CHANNELVIEW	ORGANICS	1/24/94	3A 4,5	E,Q		
		CAMERON IRON WORKS	31267	KATY & SILBER ROAD, HOUSTON	CHLORINATED SOLVENTS, METALS	11/4/91	3 2	E		
		CHEVRON - CEDAR BAYOU	30091	ON IH-10 NEAR CEDAR BAYOU	BENZENE	6/3/93	4 2	E		
		CROWN CENTRAL PETROLEUM	30311	111 RED BLUFF ROAD, PASADENA	HYDROCARBONS	12/1/88	3A 4,5	E,Q,V,1,2		

TABLE 2
GROUNDWATER CONTAMINATION CASE DESCRIPTIONS BY COUNTY
TEXAS NATURAL RESOURCE CONSERVATION COMMISSION

COUNTY	DIVISION	NEW CASES	FILE NAME	FILE NUMBER	LOCATION	CONTAMINATION DESCRIPTION	DATE	ENFORCEMENT STATUS	DATA QUALITY	SECTION 5.236
HARRIS	IHW									
			DOW CHEMICAL	30464	BATTLEGROUND RD., LA PORT	FREE PHASE SOLVENTS	10/21/88	3A 5,6A	E,Q,V,2,3	
			DRESSER INDUSTRIES	32145	12950 WEST LITTLE YORK, HOUSTON	TCE, VOC	12/2/86	0 2	E	
			DUPONT - LA PORT	30046	11701 STRANG RD., LA PORT	ORGANICS	5/15/89	0 3	E,Q	
			EL TEX CHEMICALS	30271	4050 HOMESTEAD, HOUSTON	PB	12/16/94	0 3	E	
			ETHYL	30465	1000 N. SOUTH ST., PASEDNA	LEAD, ETHYLENEDICHLORIDE	2/23/87	3A 5	E,Q,V,2,3	
			EXXON CO USA - BAYTOWN	30040	DECKER DR., BAYTOWN	HYDROCARBONS, ORGANICS	9/27/80	2C,3A 3,4	E,Q,V,3	
			EXXON CO USA - NORTH HOUSTON	38873	8700 N. FREEWAY, HOUSTON	TPH, BETX	6/1/90	0 4	E	
			FLUOROCARBON - OLD KATY RD	31402	10420 OLD KATY RD, HOUSTON	SOLVENTS	6/9/86	2D 4	EQV23	
			GATX TERMINAL - GALENA PARK	30573	906 CLINTON DRIVE, GALENA PARK	VOLATILES	2/18/86	3A 3,4	E,Q,V,2,3	
			HOECHSTE CELANESE - CL	30022	9502 BAYPORT ROAD, PASADENA	METALS, SULFIDE, 1,2,EDC	8/1/90	3A 4,5	E,Q,V,1,2	
			HUGHES TOOL DIVISION (HOUSTON)	30323	5425 POLK STREET, HOUSTON	TPH, SOLVENT CONSTITUENTS, PENTACHLOROPHENOL, PAHS, CYANIDE	6/1/89	2 3	E,Q,V	
			INTERCONTINENTAL TERMINALS CO.	30966	1943 BATTLEGROUND, DEER PARK	MTBE	11/19/85	2B 2A	E,Q,V,1	
			ISK BIOTECH (FERMENTA)	30552	2239 HADEN RD, HOUSTON	SOLVENTS/HEAVY METALS	12/14/88	3A 4,5	E,Q,V,2,3	
			KEYSTONE (ANDERSON GREENWOOD)	30269	5425 SOUTH RICE, HOUSTON	TCE DCE	11/1/93	0 4	E,Q,V	
			KOPPERS COMPANY	31386	INDUSTRIAL PORT AT GREENSPORT GATE #5, HOUSTON	CREOSOTE, METALS	5/4/88	2A 4	E,Q,V,2,3	
			LUBRIZOL CP50077	30324	41 TIDAL RD., DEERPARK	HYDROCARBONS	2/5/85	3A 5	E,Q,V,1,3	
			LYONDELL PETROCHEMICAL - HOUSTON	30092	N SIDE OF HWY 225 E. OF LIGHT CO. RD.	HYDROCARBONS,XYLENE, ETHYLBENZENE,TOLUENE,TPH, METALS	2/19/88	3B 3	E,Q,V,2,3	
			NASA, LBJ SPACE CENTER	71022	2001 NASA ROAD 1	FREON 113	10/30/87	3A,2B 4	E,Q,V,2	
			OCCIDENTAL CHEM CORP - DEER PARK	30550	TIDAL ROAD, DEER PARK, TX	CHLORINATED SOLVENTS	1/1/87	0 3	E	
			OLD DOMINION INDUSTRIES	30969	IE FLO SITE, 3501 WEST 11TH ST, HOUSTON	SOLVENTS	5/1/95	0 4	E	
			QUANTUM CHEMICAL	30049	1515 MILLER CUTOFF RD, DEER PARK	LNAPL,METALS,BETX,TCE,PCB'S, VINYL CHLORIDE	6/1/92	3A,3C 2A	E,Q	
			REED TOOL CO.	31202	650 NAVIGATION BLVD., HOUSTON	ORGANICS, METALS	3/1/91	0 2A	EQ	
			RHONE POULENC - HOUSTON	31019	8615 MANCHESTER RD., HOUSTON 77012	FE, NAPHTHALENE, CO, NI, ZN	6/27/81	3A 2,6A	E,Q,V	
			ROHM & HAAS	30041	INTERSECTION OF HWY. 134 & 225, DEERPARK	SULFATE	2/10/87	3A 4,5	E,Q,V,2,3	
			ROHM AND HAAS BAYPORT, INC	31969	BAYPORT	VOCS	11/14/93	5 0	E	
			ROLLINS ENVR. SERVICES	37328	2027 BATTLEGROUND ROAD, DEER PARK	CHLOROBENZENE, TCE, 1,2 DCE	7/22/86	3A 4	E,Q	
			SAFETY-KLEEN - MISSOURI CITY	71144	1570 INDUSTRIAL DRIVE, MISSOURI CITY	ORGANICS	1/20/92	3A 4	E,Q	
			SAFETY-KLEEN - PASADENA	71143	3333 FEDERAL ROAD, PASADENA	BENZENE, TOLUENE, XYLENE, TCE	8/1/94	3A 3,4,5	E,Q,V,2	
			SHELL DEVELOPMENT CO - HOUSTON	31304	3333 HWY 6, HOUSTON	GASOLINE	1/5/92	0 4	E,Q	
			SHELL OIL COMPANY - DEER PARK	30007	STATE HWY 225, DEER PARK	CHLORINATED HYDROCARBONS	1/18/89	3 4,5	E,V,1	
			SO. PAC.TRANS.CO. - HOUSTON	31547	4910 LIBERTY ROAD, HOUSTON	BENZENE, TOLUENE, NAPHTHADENE, PHENOL, 2,4, DIMETHYL PHENOL	1/1/84	2B,3A 2A,3	E,Q,V,2,3	
			STAUFFER CHEMICAL CO. (FORMER)	31181	8901 HEMPSTEAD, HOUSTON	BTEX, PESTICIDES	12/9/86	2B 4-5	EQV23	
			STINNES CORP.	T0236	6922 KATY ROAD, HOUSTON	TCE	12/23/92	0 1	V	
			SUPERIOR OIL	33864	12401 WESTHEIMER, HOUSTON	PESTICIDES	6/26/92	1 0	E	
			TENNECO GAS TECHNOLOGY, HSN	31824	5510 S. RICE AVE., HOUSTON	PCE AND DAUGHTER COMPOUNDS	11/21/90	0 5	E	
			TEXAS DEPT. OF TRANSPORTATION (TXDOT)	T0214	HOUSTON	CREOSOTE	7/12/93	4 2	E	
			TEXAS DEPT. TRANSPORTATION	T0238	6922 KATY ROAD, HOUSTON	TCE DCE	4/30/93	3 3	E,Q,V	
			TEXMARK, INC. (TEXMARK RESINS)	30654	900 CLINTON, GALENA PARK	BETEX, STYRENE, NAPHTHYLENE	12/2/88	1A 2A	E	
			UNION PACIFIC RAILROAD, SETTEGAST YARD	34949	7100 KIRKPATRICK BLVD, HOUSTON	TPH & BTEX	7/1/94	1B 5	E	
			WOOD PROTECTION CO.	52101	SOUTH LOOP EAST, HOUSTON	PENTACHLOROPHENOL	4/5/89	2B 2A	EV2	

TABLE 2
GROUNDWATER CONTAMINATION CASE DESCRIPTIONS BY COUNTY
TEXAS NATURAL RESOURCE CONSERVATION COMMISSION

COUNTY	DIVISION	NEW CASES	FILE NAME	FILE NUMBER	LOCATION	CONTAMINATION DESCRIPTION	DATE	ENFORCEMENT STATUS	DATA QUALITY	SECTION 5.236
HARRIS	MSW		BF/MCCARTY ROAD: MW-5UB, 8UB, 6LB, 11UB CITY OF TOMBALL: MW-4	MSW00281A MSW01140A	ON US 90E, 0.9 MI. E OF FM 527, HOUSTON, TX. 1.8 MI. NE OF FM2920 AND FM149 INT., 0.4 MI. NE OF RUDOLPH AND HUFF SMITH RDS	TDS AND CL. VOCS	11/19/91 7/23/96	1B 2A 1B 2A	E,Q,V,2 E,Q,V,2	
		PCD/SUP		AIR PRODUCTS MFG. CORP. BRIO REFINING, INC. SUPERFUND SITE	30317	1423 HWY. 255, PASADENA TXD990757486 2501 DIXIE FARM RD., SOUTHERN HARRIS CO. 1 1/2 MILES S.W. OF GULF FRWY. (I-45 SOUTH) AT DIXIE FARM RD. EXIT	LEAD, PCB, NITROTOLUENE ORGANIC CHEMICALS	12/14/90	1B 1A 5A 4	E E,Q,V,2,3
			BULL OIL AND CHEMICAL TRANSPORTER	TXD0924887 41	28538 N. EAST HARDY STREET, SPRING	DICHLOROETHANE	7/11/90	1B 1A	E,Q	
			CHICAGO BRIDGE AND IRON CRYSTAL CHEMICAL SUPERFUND SITE(SOUTHERN PACIFIC)		8900 FAIRBANKS, NORTH HOUSTON ROAD CRYSTAL CHEMICAL CO. SUPERFUND SITE 3502 ROGERDALE RD. HOUSTON, TX.	PH, SULFATE ARSENIC, PHENOL	7/8/71 8/28/83	1B 1A 5A 3	Q E,Q,V,2,3	
			DIXIE CHEMICAL CO.	TXD0080882 47	10701 BAY AREA BLVD.	EPICHLOROHYDRIN, DICHLOROETHENE, TRICHLOROETHENE		1B 1A	Q	
			DIXIE OIL PROCESSORS FLUOROCARBON FRENCH LIMITED SUPERFUND SITE	987979267	DIXIE FARM RD., SOUTHERN HARRIS CO. 10420 OLD KATY ROAD, HOUSTON IN N.E. HARRIS CO. 2 MILES S.W. OF CROSBY, TX. BORDERED ON N.W. BY HWY.90 AND ON S. BY GULF PUMP RD.	ORGANIC CHEMICALS TRICHLOROETHYLENE VOLATILE ORGANIC COMPOUNDS, PCB		5A 1B 1A 5A 5	E,Q,V,1,2,3 Q E,Q,V,1,2,3	
			GENEVA INDUSTRIES SUPERFUND SITE - MANY PRPS		GENEVA INDUSTRIES 9334 CANNIFF ROAD HOUSTON, TX	ETHYLBENZENE, TCE, PCB	1/31/88	5A 4	E,Q,V,2,3	
			GULF METALS STATE SUPERFUND SITE		NW OF MYKAWA RD. AND ALMEDA-GENOA RD. INTERSECTION, HOUSTON, TX.	HEAVY METALS, HYDROCARBONS	9/9/94	3B 2A	E,Q,V,2,3	
			HIGHLANDS ACID PIT (MR. HARRY JOHNSON - DECEASED)		HIGHLANDS ACID PIT - AT END OF CLEAR LAKE DR. HIGHLANDS, TX	BENZENE, LEAD, CHROMIUM	4/2/83	5B 5	E,Q,V,2,3	
			HOUSTON LEAD CO. - MR. IRVING GERGER NORTH CAVALCADE SUPERFUND SITE	31085	300 HOLMES RD HOUSTON NORTH CAVALCADE STREET SUPERFUND SITE CALVACADE ST. ONE MILE WEST OF US 59 AND I610 N.	LEAD, CADMIUM, ARSENIC CREOSOTE COMPONENTS	10/12/82 8/7/86	0 2 5A 4	E,Q,V,2,3 E,Q,V,2,3	
			SIKES DISPOSAL PITS SUPERFUND SITE - MANY PRPS		SIKES DISPOSAL PITS-EAST OF SAN JACINTO RIVER ON N. SIDE OF HWY 90, CROSBY IN HARRIS COUNTY	PHENOLS, BENZENE, TOLUENE, VOC	6/30/85	5A 5	E,Q,V,2,3	
			SILVER LEAF MANAGEMENT		930 GEMINI ST., .5 MILE FROM NASA, HOUSTON	DICHLOROETHENE, TRICHLOROETHENE	3/17/93	1A 1A	E	
		SOL LYNN (INDUSTRIAL TRANSFORMERS SUPERFUND SITE		1415,1417, 1419 SOUTH LOOP WEST HOUSTON, TX (INDUSTRIAL TRANSFORMERS/SOL LYNN SUPERFUND SITE)	TRICHLOROETHENE	3/23/87	5B 4	E,Q,V,1,2,3		
		SOUTH CAVALCADE STREET SUPERFUND SITE	19880325001	1.5 MILES S.W. OF INTERSECTION OF LOOP 610 AND U.S. ROUTE 59 BOUNDED BY CAVALCADE RD. TO THE NORTH, COLLINGSWORTH ST. TO SOUTH	CREOSOTE CONSTITUENTS, BTEX		5A 3	E,Q,V,2,3		
		STAR ENTERPRISE PETROLEUM MARKETING TERMINAL		2661 STEVENS ST., HOUSTON	OIL, BTEX		0 4	E		
	PCD/VC		AZTEC MANUFACTURING (HOUSTON)	326	12433 OLD BEAUMONT HIGHWAY, HOUSTON	METAL, SVOCS, VOCS	8/28/96	0 2	E	
			BRIARWOOD VILLAGE APARTMENTS	211	1711 JAMES BOWIE, BAYTOWN	CHLORINATED SOLVENTS	3/25/96	0 2	E	
			CAMERON - KATY ROAD FACILITY	221	1000 SILBER ROAD, HOUSTON	VOCS	4/2/96	0 4	E	
			CHAMPION FOREST SHOPPING CENTER	288	16616 CHAMPION FOREST, HOUSTON	SOLVENTS	7/8/96	0 2	E	
			CRAIG'S INTEREST	265	3725 WESTHEIMER, HOUSTON	SOLVENTS	5/28/96	0 2	E	
			FORMER LESCO TRUCKING PROPERTY	140	INTERSECTION SJOLANDER AND WALLISVILLE, BAYTOWN	METALS, TPH, BTEX	11/1/95	0 2	E	
			FORMER LONE STAR HEAT TREATING FACILITY	306	5212 CLINTON DRIVE, HOUSTON	CHLORINATED SOLVENTS	8/2/96	1 2	E	
			FORMER T.S. ALLOYS	173	5022 ASHLEY COURT, HOUSTON	CHROMIUM, PCB	1/29/96	0 2	E	

TABLE 2
GROUNDWATER CONTAMINATION CASE DESCRIPTIONS BY COUNTY
TEXAS NATURAL RESOURCE CONSERVATION COMMISSION

COUNTY	DIVISION	NEW CASES	FILE NAME	FILE NUMBER	LOCATION	CONTAMINATION DESCRIPTION	DATE	ENFORCEMENT STATUS	DATA QUALITY	SECTION 5.236
HARRIS	PCDVC									
		*	HALIBURTON GEOPHYSICAL SERVICES FACILITY	422	6909 SOUTHWEST FREEWAY, HOUSTON	METALS, VOCS	12/19/96	0 2	E	
		*	KIRKWOOD COUNTRY (CHESSINGTON)	215	NE INTERSECTION BISSONNET & S. KIRKWOOD, HOUSTON	TPH, METALS	3/29/96	1 2	E	
		*	KQUE/KNUZ RADIO TRANSMITTER SITE	183	315 NORTH ENNIS STREET, HOUSTON	METALS	2/22/96	0 0	E	
		*	LOOP SHOPPING CENTER	207	9417-9595 SOUTH MAIN, HOUSTON	CHLORONATED SOLVENTS	3/19/96	0 2	E	
		*	METRO SHARPTOWN BUS OPERATING FACILITY	130	6890 SOUTHWEST FREEWAY, HOUSTON	TPH, BTEX, LEAD	10/16/95	0 2	E	
		*	NESTEA/WRIGHT ASPHALT PRODUCTS COMPANY	159	17310 MARKET STREET, CHANNELVIEW	TPH, PETROLEUM SUBSTANCES, LEAD	12/28/95	0 2	E	
		*	NORTH VELASCO ROAD PROPERTY (LEAD PRODUCTS)	334	709 NORTH VELASCO ROAD, HOUSTON	METALS	9/9/96	0 2	E	
		*	OCCIDENTAL CHEMICAL CORPORATION - DEER PARK	348	1000 TIDAL ROAD, DEER PARK	CHLORINATED SOLVENTS	9/19/96	0 3	E	
		*	OLD KATY ROAD PROPERTY	191	10420 OLD KATY ROAD, HOUSTON	CHLORINATED SOLVENTS	3/5/96	0 5	E	
		*	OXFORD APARTMENTS AND SURROUNDING PROPERTY	329	10909 GULF FREEWAY, HOUSTON	HYDROCARBONS	8/30/96	0 3	E	
		*	PENTRON INCORPORATED	281	323 AVENUE J, HOUSTON	PETROLEUM HYDROCARBONS	6/25/96	0 2	E	
		*	PHILLIPS CRANE AND RIGGING	293	5720-5727 WALTRIP, HOUSTON	PETROLEUM HYDROCARBONS	7/15/96	0 6	E	
		*	PILGRIM CLEANERS - BRIAR FOREST AND WILCREST	112	1498 WILCREST, HOUSTON	PCE	9/11/95	0 2	E	
		*	PILGRIM CLEANERS - BRIAR RIDGE	063	2538-A BRIAR RIDGE, HOUSTON	PCE	9/11/95	0 2	E	
		*	PILGRIM CLEANERS - BRIARFOREST	119	1498 WILCREST, HOUSTON	PCE	9/11/95	0 6	E	
		*	PILGRIM CLEANERS - CHIMNEY ROCK	061	6701 CHIMNEY ROCK, HOUSTON	PCE	9/11/95	0 2	E	
		*	PILGRIM CLEANERS - FONDREN	116	11322 FONDREN, HOUSTON	PERC AND OTHER CHLORINATED ORGANICS	9/11/95	0 4	E	
		*	PILGRIM CLEANERS - JONES ROAD	048	10154 JONES ROAD, HOUSTON	PERC	9/11/95	0 2	E	
		*	PILGRIM CLEANERS - KUYKENDAHL	115	15386 KUYKENDAHL, HOUSTON	PERC AND OTHER CHLORINATED ORGANICS	9/11/95	0 4	E	
		*	PILGRIM CLEANERS - MASON ROAD	113	1775 MASON ROAD, HOUSTON	PERC AND OTHER CHLORINATED ORGANICS	9/11/95	0 4	E	
		*	PILGRIM CLEANERS - SAN FELIPE	114	6415 SAN FELIPE, HOUSTON	PERC AND OTHER CHLORINATED ORGANICS	9/11/95	0 4	E	
		*	PILGRIM CLEANERS - STELLA LINK	117	6723 STELLA LINK, HOUSTON	PCE	9/11/95	0 2	E	
		*	PILGRIM CLEANERS - STELLA LINK	120	1498 WILCREST, HOUSTON	PCE	9/11/95	0 6	E	
		*	PILGRIM CLEANERS - WEST BELLFORT	062	10816 WEST BELLFORT, HOUSTON	PCE	9/11/95	0 2	E	
		*	PROVIDENCE SHOPPING CENTER	070	9404 SOUTH STATE HIGHWAY 6, HOUSTON	PCE	9/29/95	0 2	E	
		*	SMITH INDUSTRIES	275	8300 HEMPSTEAD HIGHWAY, HOUSTON	METALS AND VOLATILES	6/13/96	0 2	E	
		*	SUMMIT NORTHGATE RESTRICTED RESERVE "B"	235	2204A FM 1960, HOUSTON	CHLORONATED SOLVENTS	4/22/96	0 3	E	
		*	SUMMIT NORTHGATE RESTRICTED RESERVE "C"	236	2204A, B, C FM 1960, HOUSTON	CHLORONATED SOLVENTS	4/22/96	0 3	E	
		*	SYSTEM PROPERTY DEVELOPMENT CO. (SEE VCP 205)	378	1301 PRESTON AVENUE, HOUSTON	BTEX, METALS, VOCS, PAHS	10/22/96	0 2	E	
		*	TENNECO/OCCIDENTAL CHEMICAL	102	4403 PASADENA FREEWAY, PASADENA	VOCS, METALS	10/19/95	1 3	E	
		*	TOM E. FAIREY COMPANY	313	5902 WEST 34TH STREET, HOUSTON	HYDROCARBONS	8/13/96	0 2	E	
		*	TOWN AND COUNTRY SHOPPING CENTER	126	1000 WEST SAM HOUSTON PARKWAY, HOUSTON	METALS	9/21/95	0 2	E	
		*	TOWN AND COUNTRY VILLAGE SHOPPING CENTER	152	12850 MEMORIAL DRIVE, HOUSTON	CHLORINATED SOLVENTS	12/21/95	0 3	E	
		*	TUNEUP MASTERS STORE NO. 909	303	665 MAXEY ROAD, HOUSTON	WASTE OIL	7/31/96	0 2	E	
		*	WESLAYAN PLAZA WEST SHOPPING CENTER	043	WESLAYAN AT BISSONNET, HOUSTON	VOCS	9/1/95	0 2	E	
		*	WESTCHASE SHOPPING CENTER	121	9709 WESTHEIMER ROAD, HOUSTON	VOC'S	9/20/95	0 4	E	
		*	WESTLAKE INDUSTRIES, INC.	013	17011 OLD BEAUMONT HIGHWAY 90, HOUSTON	1,2 DICHLOROETHANE	9/19/95	0 2	E	
		*	WESTPORT BUILDING NO. 9, SUITE 190	351	6767 PORTWEST DRIVE, HOUSTON	PHOTOGRAPHIC CHEMICALS/ METALS	9/19/96	0 6	E	

TABLE 2
GROUNDWATER CONTAMINATION CASE DESCRIPTIONS BY COUNTY
TEXAS NATURAL RESOURCE CONSERVATION COMMISSION

COUNTY	DIVISION	NEW CASES	FILE NAME	FILE NUMBER	LOCATION	CONTAMINATION DESCRIPTION	DATE	ENFORCEMENT STATUS	DATA QUALITY	SECTION 5.236
HARRIS	PST									
			A J HUNT DISTRIBUTING	093771	8801 S MAIN ST, HOUSTON	UNKNOWN	10/20/89	2A 2A	E,Q	
			A N RUSCHE DIST CO	093847	7330 S LAKE HOUSTON PKWY, HOUSTON	DIESEL	10/25/89	2 2A	E,Q	
			A N RUSCHE DIST CO	098249	9223 EASTEX FWY, HOUSTON	GASOLINE, DIESEL	3/13/91	2A 1A	E,Q	
			A N RUSCHE DIST CO	098545	11404 HWY 290, HOUSTON	GASOLINE	4/9/91	2A 2A	E,Q	
			A N RUSCHE DIST CO	098993	14036 LEE RD, HOUSTON	GASOLINE, WASTE OIL	5/17/91	2A 1A	E,Q	
		*	A N RUSCHE DISTRIBUTING	111485	3655 W OREM, HOUSTON	GASOLINE	7/28/96	1 1A	E,Q	
		*	A N RUSCHE DISTRIBUTING	111486	4509 HWY 6, HOUSTON	GASOLINE	7/29/96	2A 2A	E,Q	
		*	A N RUSCHE DISTRIBUTING	111488	7730 DECKER DR, HOUSTON	GASOLINE	7/28/96	2A 2A	E,Q	
		*	A N RUSCHE DISTRIBUTING	111489	1802 W MOUNT HOUSTON RD, HOUSTON	GASOLINE, DIESEL	7/28/96	2A 2A	E,Q	
		*	A N RUSCHE DISTRIBUTING	111849	13205 IH 10, HOUSTON	GASOLINE	10/20/96	2A 2A	E,Q	
		*	A N RUSCHE DISTRIBUTING	111853	11515 HWY 249, HOUSTON	GASOLINE	10/24/96	1 1A	E,Q	
		*	A N RUSCHE DISTRIBUTING CO	111892	1003 STUDEMONT, HOUSTON	GASOLINE	10/20/96	2A 1A	E,Q	
			ADT SECURITY SYSTEMS	099608	2710 BISSONNET, HOUSTON	GASOLINE	7/23/91	2 2A	E,Q	
			AL PARKER BUICK CO	109886	11666 OLD KATY RD, HOUSTON	GASOLINE	9/7/95	2A 2A	E,Q	
			ALIEF ISD	092822	6150 SYNOTT RD, ALIEF	GASOLINE	4/14/89	2 4	E,Q	
		*	ALIEF PETROLEUM INC	111872	3944 BROADWAY, HOUSTON	GASOLINE	10/10/96	1 1A	E,Q	
			AMERCO REAL ESTATE COMPANY	093595	4101 BROAD ST, HOUSTON	GASOLINE	9/18/89	6	E,Q	
			AMERICAN FREIGHT SYSTEM INC	093359	7345 ROUNDHOUSE LN, HUMBLE	DIESEL	8/3/89	6	E,Q	
			AMERICAN FREIGHTWAYS	093742	4300 IRVINGTON BLVD, HOUSTON	DIESEL, GASOLINE	10/18/89	2 2A	E,Q	
		*	AMERICAN FREIGHTWAYS INC	094623	4004 IRVINGTON BLVD, HOUSTON	GASOLINE	2/13/90	2A 2A	E,Q	
			AMERICAN GENERAL LIFE INS.	092072	2777 ALLEN PKWY, HOUSTON	GASOLINE	8/17/88	2 4	E,Q	
			AMERICAS CUP YOGURT	092946	913 WESTHEIMER, HOUSTON	GASOLINE	5/15/89	2 2A	E,Q	
			AQIL AND SON	091377	8430 FULTON, HOUSTON	GASOLINE	7/13/87	2 2A	E,Q	
			ARAMCO ASSOCIATED CO	108135	16875 JOHN F KENNEDY BLVD, HOUSTON	UNKNOWN	6/2/94	2A 2A	E,Q	
		*	ARCO PRODUCTS CO	111766	1809 W GRAY, HOUSTON	DIESEL, WASTE OIL, HYDR FLUID	10/14/96	2A 2A	E,Q	
			ASTROWORLD INC	103877	9001 KIRBY, HOUSTON	GASOLINE	8/6/92	2 2A	E,Q	
			AT&T COMMUNICATIONS INC	098485	1407 JEFFERSON ST, HOUSTON	DIESEL	4/4/91	2 4	E,Q	
			AT&T COMMUNICATIONS INC	105978	19505 N IH-45, SPRING	DIESEL	3/11/93	2 5	E,Q	
			ATCHISON TOPEKA & SANTA FE RR	108794	214 BRISBANE, HOUSTON	GASOLINE	7/25/94	2 2A	E,Q	
			AVIS RENT A CAR SYSTEM	091244	4931 WRIGHT RD, HOUSTON	GASOLINE	3/17/87	2 4	E,Q	
			AVIS RENT A CAR SYSTEM	093279	2120 LOUISIANA, HOUSTON	GASOLINE	7/14/89	2A 1A	E,Q	
			AVIS RENT A CAR SYSTEM	095393	7714 AIRPORT BLVD, HOUSTON	WASTE OIL, GASOLINE	5/7/90	2 3	E,Q	
			AVIS RENT A CAR SYSTEM	097514	4825 RICHMOND AVE, HOUSTON	GASOLINE	12/13/90	2 2A	E,Q	
			BANK ONE TEXAS NA	096578	1800 SHERWOOD FOREST DR, HOUSTON	GASOLINE, DIESEL	8/28/90	2A 2A	E,Q	
			BANK ONE TEXAS NA	107569	1605 N LOOP 610 W, HOUSTON	GASOLINE, DIESEL	1/12/94	2 2A	E,Q	
			BAY OIL CO	094963	7901 LONG POINT RD, HOUSTON	GASOLINE	3/22/90	2 3	E,Q	
			BEDFORD SERVICES CO, INC.	092338	12400 BEDFORD ST, HOUSTON	DIESEL	11/22/88	2A 2A	E,Q	
			BELLAIRE RESTAURANT HOLDINGS	108617	5201 BELLAIRE BLVD, BELLAIRE	GASOLINE	10/17/94	2A 2A	E,Q	
			BOB BAKER MOTORS	097750	4905 N SHEPERD DR, HOUSTON	GASOLINE	1/15/91	2A 1A	E,Q	
			BORDEN INC - DAIRY DIVISION	102353	2020 TEXAS AVE, HOUSTON	WASTE OIL	4/22/92	2 2A	E,Q	
			BOULOS ASSAD	099480	7152 PARKER RD, HOUSTON	GASOLINE	7/11/91	5B 1A	E,Q	
			BOYLES GALVANIZING CO	097092	5910 CUNNINGHAM, HOUSTON	GASOLINE, DIESEL	10/30/90	2 2A	E,Q	
			BRIGHT TRUCK LEASING CORP	092446	3669 EASTEX FWY, HOUSTON	UNKNOWN	12/21/88	2 5	E,Q	
			BRITTON INTERESTS	102653	3272 WESTHEIMER RD, HOUSTON	GASOLINE, WASTE OIL	4/28/92	2A 2A	E,Q	
			BROWN & ROOT INC	097624	14035 INDUSTRIAL RD, HOUSTON	GASOLINE, DIESEL	1/3/91	2A 2A	E,Q	
			BROWN & ROOT INC	099070	2828 CLINTON, HOUSTON	GASOLINE	5/28/91	2A 2A	E,Q	
			BROWN & ROOT INC	100187	3302 RICHARDSON, HOUSTON	GASOLINE, DIESEL, KEROSENE	10/28/91	2A 2A	E,Q	
			BUDGET RENT A CAR CORP	094080	4733 RICHMOND AVE, HOUSTON	GASOLINE	12/6/89	2 3	E,Q	

TABLE 2
GROUNDWATER CONTAMINATION CASE DESCRIPTIONS BY COUNTY
TEXAS NATURAL RESOURCE CONSERVATION COMMISSION

COUNTY	DIVISION	NEW CASES	FILE NAME	FILE NUMBER	LOCATION	CONTAMINATION DESCRIPTION	DATE	ENFORCEMENT STATUS	DATA QUALITY	SECTION 5.236
HARRIS	PST		BUDGET RENT A CAR CORP	095781	1010 WEBSTER, HOUSTON	GASOLINE	6/12/90	2A 2A	E,Q	
			CALHOUN ROAD SITE	106341	6919 CALHOUN RD, HOUSTON	GASOLINE	3/2/92	5B 1A	E,Q	
			CAMCO INC	093534	6501 NAVIGATION BLVD, HOUSTON	GASOLINE	9/6/89		E,Q	
			CARLA COMPANY	091285	3124 OLD HWY 148, LA PORTE	GASOLINE	4/27/87	6	E,Q	
			CARLOS ALFARO	102306	415 ALMEDA GENOA, SOUTH HOUSTON	GASOLINE, DIESEL	3/24/92	5B 1A	E,Q	
			CAROLA MEHL	093200	9669 IH-10, HOUSTON	GASOLINE	7/5/89	2A 2A	E,Q	
			CD/EAST HOUSTON VENTURE I	093790	1800 S LOOP 610, HOUSTON	GASOLINE	10/24/89	2 2A	E,Q	
			CENTRAL TRANSPORTATION SYS INC	095990	6666 IH-45, HOUSTON	GASOLINE	6/27/90	2A 2A	E,Q	
			CENTRO CRISTIANO ELALPHALAOOME	091154	VINCENT, HOUSTON	GASOLINE	9/10/86	2A 1A	E,Q	
			CHARLIE THOMAS AUTOWORLD	096603	18900 EASTEX FWY, HUMBLE	GASOLINE	8/29/90	2 2A	E,Q	
			CHAU DUC PHAN	100296	10902 SHADOW WOOD DR, HOUSTON	GASOLINE	10/15/91	2A 1A	E,Q	
			CHAWDAHARRY RASCHID	096549	4002 LOCKWOOD, HOUSTON	WASTE OIL	8/24/90	5B 3	E,Q	
			CHEVRON PIPELINE CO	096444	15210 AMERICAN PETROLEUM RD, GALENA PARK	GASOLINE	8/14/90	2A 2A	E,Q	
			CHEVRON USA	107057	1316 HOUSTON, SOUTH HOUSTON	GASOLINE	9/15/93	1 1A	E,Q	
			CHEVRON USA	110034	922 W ALABAMA, HOUSTON	GASOLINE	11/6/95	2A 2A	E,Q	
		*	CHEVRON USA	110164	1812 ELLA BLVD, HOUSTON	GASOLINE	10/28/95	2 2A	E,Q	
		*	CHEVRON USA	110165	733 W NORTH LOOP, HOUSTON	GASOLINE	10/27/95	2 2A	E,Q	
		*	CHEVRON USA	110253	9655 WESTHEIMER, HOUSTON	GASOLINE	12/18/95	2 2A	E,Q	
		*	CHEVRON USA	110273	3651 HWY 6, HOUSTON	GASOLINE	1/11/96	2 2A	E,Q	
		*	CHEVRON USA	110278	13555 KUYKENDAHL, HOUSTON	GASOLINE	12/18/95	2 2A	E,Q	
		*	CHEVRON USA	110280	8003 ANTOINE, HOUSTON	GASOLINE	12/18/95	2 2A	E,Q	
		*	CHEVRON USA	110324	11525 NORTHWEST FWY, HOUSTON	GASOLINE	1/11/96	2 2A	E,Q	
		*	CHEVRON USA	110360	6606 LAWNDALE, HOUSTON	UNKNOWN	1/15/96	2A 2A	E,Q	
		*	CHEVRON USA	110361	8370 WINKLER, HOUSTON	GASOLINE	1/16/96	2 2A	E,Q	
		*	CHEVRON USA	110431	6005 JENSEN, HOUSTON	GASOLINE	1/29/96	2A 2A	E,Q	
		*	CHEVRON USA	110432	3210 TREASCHWIG, HOUSTON	GASOLINE	1/26/96	2 2A	E,Q	
		*	CHEVRON USA	110433	14647 WOODFOREST, CHANNELVIEW	GASOLINE	1/26/96	2 2A	E,Q	
		*	CHEVRON USA	110458	2123 HWY 90, CROSBY	GASOLINE	1/26/96	2A 2A	E,Q	
		*	CHEVRON USA	110481	6333 TELEPHONE, HOUSTON	GASOLINE	1/26/96	2 2A	E,Q	
		*	CHEVRON USA	110482	13303 CULLEN, HOUSTON	GASOLINE	1/26/96	2A 2A	E,Q	
		*	CHEVRON USA	110502	5505 LOCKWOOD, HOUSTON	GASOLINE	3/22/93	2 2A	E,Q	
		*	CHEVRON USA	110542	87 S MASON RD, KATY	GASOLINE	2/27/96	2 5	E,Q	
		*	CHEVRON USA	110550	13811 HWY 59, SUGAR LAND	GASOLINE	2/7/96	2A 2A	E,Q	
		*	CHEVRON USA	110551	10720 S POST OAK, HOUSTON	GASOLINE	1/30/96	2 5	E,Q	
		*	CHEVRON USA	110558	11102 BRIAR FOREST, HOUSTON	GASOLINE	2/12/96	2 5	E,Q	
		*	CHEVRON USA	110561	12405 S GESSNER, HOUSTON	GASOLINE	2/5/96	2 2A	E,Q	
		*	CHEVRON USA	110576	9435 HOUSTON ROSSLYN, HOUSTON	GASOLINE	2/27/96	2 5	E,Q	
			CHEVRON USA INC	091163	9002 CHIMNEY ROCK, HOUSTON	GASOLINE	7/3/86	2 4	E,Q	
			CHEVRON USA INC	091463	6027 KIRBY DR, HOUSTON	GASOLINE	9/21/87	2 3	E,Q	
			CHEVRON USA INC	091863	3503 DOWLING, HOUSTON	GASOLINE	5/6/88	2B 3	E,Q	
			CHEVRON USA INC	091932	7330 SW HWY 59, HOUSTON	UNKNOWN	6/7/88	2 2A	E,Q	
			CHEVRON USA INC	091934	12860 MEMORIAL DR, HOUSTON	GASOLINE	6/10/88	2 4	E,Q	
			CHEVRON USA INC	092081	2025 CAMPBELL, HOUSTON	GASOLINE	8/18/88	2 4	E,Q	
			CHEVRON USA INC	092136	4400 LOCKWOOD, HOUSTON	GASOLINE	9/20/88	2 4	E,Q	
			CHEVRON USA INC	092157	14803 MEMORIAL DR, HOUSTON	GASOLINE	9/27/88	2 4	E,Q	
			CHEVRON USA INC	092197	7931 SOUTHWEST FWY, HOUSTON	GASOLINE	10/7/88	2 2A	E,Q	
			CHEVRON USA INC	092205	7610 EASTEX FWY, HOUSTON	GASOLINE	10/11/88	6	E,Q	
			CHEVRON USA INC	092216	9602 HILLCROFT, HOUSTON	GASOLINE	10/20/88	2 2A	E,Q	

TABLE 2
GROUNDWATER CONTAMINATION CASE DESCRIPTIONS BY COUNTY
TEXAS NATURAL RESOURCE CONSERVATION COMMISSION

COUNTY	DIVISION	NEW CASES	FILE NAME	FILE NUMBER	LOCATION	CONTAMINATION DESCRIPTION	DATE	ENFORCEMENT STATUS	DATA QUALITY	SECTION 5.236
HARRIS	PST		CHEVRON USA INC	092262	8530 GULF FWY, HOUSTON	GASOLINE	10/27/88	2 4	E,Q	
			CHEVRON USA INC	092288	14920 OLD HUMBLE RD, HOUSTON	GASOLINE	11/10/88	2 4	E,Q	
			CHEVRON USA INC	092387	10901 BELLAIRE BLVD, HOUSTON	GASOLINE	12/29/88	2A 2A	E,Q	
			CHEVRON USA INC	092519	5851 W AIRPORT, HOUSTON	UNKNOWN	1/24/89	2 2A	E,Q	
			CHEVRON USA INC	092520	9745 KATY FWY, HOUSTON	UNKNOWN	1/24/89	2 4	E,Q	
			CHEVRON USA INC	092642	13202 MEMORIAL DR, HOUSTON	UNKNOWN	3/2/89	2 3	E,Q	
			CHEVRON USA INC	092764	3503 GULF FWY, HOUSTON	GASOLINE	3/31/89	2 4	E,Q	
			CHEVRON USA INC	092782	4103 BRAESWOOD, HOUSTON	GASOLINE	4/7/89	2 2A	E,Q	
			CHEVRON USA INC	092838	7235 WOODRIDGE, HOUSTON	GASOLINE	4/19/89	2A 2A	E,Q	
			CHEVRON USA INC	092889	5001 BEECHNUT, HOUSTON	GASOLINE	4/28/89	2A 2A	E,Q	
			CHEVRON USA INC	092890	3669 1/2 EASTEX FWY, HOUSTON	GASOLINE	4/28/89	2 4	E,Q	
			CHEVRON USA INC	092942	4503 GARTH RD, BAYTOWN	GASOLINE	5/15/89	2 2A	E,Q	
			CHEVRON USA INC	093021	2821 RED BLUFF, PASADENA	UNKNOWN	5/31/89	2 3	E,Q	
			CHEVRON USA INC	093418	15830 HWY 290, HOUSTON	GASOLINE	8/8/89	2 4	E,Q	
			CHEVRON USA INC	093523	3818 RED BLUFF RD, PASADENA	GASOLINE	8/31/89	6	E,Q	
			CHEVRON USA INC	093774	550 HEIGHTS BLVD, HOUSTON	GASOLINE	10/20/89	2 3	E,Q	
			CHEVRON USA INC	093778	4680 BEECHNUT ST, HOUSTON	GASOLINE	10/20/89	2 3	E,Q	
			CHEVRON USA INC	093787	7050 TELEPHONE RD, HOUSTON	GASOLINE	10/23/89	2 4	E,Q	
			CHEVRON USA INC	093939	14803 IH-10, HOUSTON	GASOLINE	11/15/89	2 4	E,Q	
			CHEVRON USA INC	093940	901 GESSNER, HOUSTON	GASOLINE	11/15/89	2 2A	E,Q	
			CHEVRON USA INC	094002	6343 WOODWAY, HOUSTON	GASOLINE	12/4/89	2 3	E,Q	
			CHEVRON USA INC	094059	10315 CULLEN, HOUSTON	GASOLINE	12/7/89	2A 2A	E,Q	
			CHEVRON USA INC	094062	5020 BELLAIRE BLVD, HOUSTON	GASOLINE	12/8/89	2 3	E,Q	
			CHEVRON USA INC	094138	3802 WHEELER, HOUSTON	GASOLINE	4/18/90	2 4	E,Q	
			CHEVRON USA INC	094139	619 WAYSIDE, HOUSTON	GASOLINE	12/20/89	2 3	E,Q	
			CHEVRON USA INC	094154	11422 SOUTHWEST FWY, PEARLAND	GASOLINE	12/22/89	2 3	E,Q	
			CHEVRON USA INC	094202	3839 SE LOOP 810 E, HOUSTON	GASOLINE	1/4/89	2 2A	E,Q	
			CHEVRON USA INC	094351	2343 FM 1960, HOUSTON	DIESEL	1/19/90	6	E,Q	
			CHEVRON USA INC	094400	12703 BISSONNET RD, HOUSTON	GASOLINE	1/24/90	2 3	E,Q	
			CHEVRON USA INC	094548	7446 MARTIN LUTHER KING BLVD, HOUSTON	GASOLINE	2/2/90	2 2A	E,Q	
			CHEVRON USA INC	095587	2801 S SHEPHERD, HOUSTON	GASOLINE	5/25/90	2 2A	E,Q	
			CHEVRON USA INC	095685	1619 ATASCOSITA, HUFFMAN	GASOLINE	6/5/90	2 2A	E,Q	
			CHEVRON USA INC	096088	9161 WALLISVILLE, HOUSTON	GASOLINE	7/9/90	2B 5	E,Q	
			CHEVRON USA INC	096090	3802 S GESSNER, HOUSTON	GASOLINE	7/9/90	2 2A	E,Q	
			CHEVRON USA INC	096093	4303 OLD SPANISH TRL, HOUSTON	GASOLINE	7/9/90	2 2A	E,Q	
			CHEVRON USA INC	096153	1619 E FM 1960, HUFFMAN	GASOLINE	6/13/90	2 3	E,Q	
			CHEVRON USA INC	096577	17502 N IH-45, HOUSTON	GASOLINE	8/28/90	2 3	E,Q	
			CHEVRON USA INC	097080	14810 GALVESTON, HOUSTON	UNKNOWN	10/29/90	2 3	E,Q	
			CHEVRON USA INC	097543	4502 FM 1960, HOUSTON	GASOLINE	12/17/90	2A 2A	E,Q	
			CHEVRON USA INC	098123	13648 HWY 249, HOUSTON	GASOLINE	3/5/91	2 2A	E,Q	
			CHEVRON USA INC	098348	2528 S IH-45, HOUSTON	GASOLINE	3/25/91	2 3	E,Q	
			CHEVRON USA INC	099773	1820 BRITTMORE, HOUSTON	GASOLINE	8/6/91	2 4	E,Q	
			CHEVRON USA INC	100438	9303 W IH-10, HOUSTON	GASOLINE	10/9/91	2A 2A	E,Q	
			CHEVRON USA INC	100439	22607 HWY 149, TOMBALL	GASOLINE	12/4/91	2 4	E,Q	
			CHEVRON USA INC	104286	5415 FANNIN ST, HOUSTON	GASOLINE	9/3/92	2 2A	E,Q	
			CHEVRON USA INC	104434	631 MCCARTY, HOUSTON	GASOLINE	10/2/92	2 2A	E,Q	
			CHEVRON USA INC	104722	9198 BELLAIRE BLVD, HOUSTON	GASOLINE	10/22/92	2A 2A	E,Q	
			CHEVRON USA INC	104748	9598 S MAIN, HOUSTON	GASOLINE	10/23/92	2A 2A	E,Q	

TABLE 2
GROUNDWATER CONTAMINATION CASE DESCRIPTIONS BY COUNTY
TEXAS NATURAL RESOURCE CONSERVATION COMMISSION

COUNTY	DIVISION	NEW CASES	FILE NAME	FILE NUMBER	LOCATION	CONTAMINATION DESCRIPTION	DATE	ENFORCEMENT STATUS	DATA QUALITY	SECTION 5.236
HARRIS	PST		CHEVRON USA INC	104904	4005 WESTHEIMER RD, HOUSTON	GASOLINE	10/9/92	2 4	E,Q	
			CHEVRON USA INC	106489	6237 BELLAIRE, HOUSTON	GASOLINE	4/9/93	2A 2A	E,Q	
			CHEVRON USA INC	106527	2610 HWY 146, BAYTOWN	UNKNOWN	5/26/93	2 2A	E,Q	
			CHEVRON USA INC	106594	6783 HWY 6, HOUSTON	GASOLINE	5/10/93	2 2A	E,Q	
			CHEVRON USA INC	106745	5600 MEMORIAL, HOUSTON	GASOLINE, WASTE OIL	6/2/93	2 3	E,Q	
			CHEVRON USA INC	107797	3810 LITTLE YORK, HOUSTON	GASOLINE	2/24/94	2 5	E,Q	
			CHEVRON USA INC	108046	717 N LOOP 610 E, HOUSTON	GASOLINE	5/8/94	2 2A	E,Q	
			CHEVRON USA INC	108087	8550 ALMEDA RD, HOUSTON	GASOLINE	4/28/94	2A 2A	E,Q	
			CHEVRON USA INC	108089	10902 BISSONNET, HOUSTON	GASOLINE	4/28/94	2A 2A	E,Q	
			CHEVRON USA INC	108315	11302 FONDREN, HOUSTON	GASOLINE	7/20/94	2A 1A	E,Q	
			CHEVRON USA INC	108433	7017 FM 1960, HUMBLE	GASOLINE	9/2/94	2A 2A	E,Q	
			CHEVRON USA INC	108795	1195 EDGEBROOK, HOUSTON	GASOLINE	12/12/94	2 2A	E,Q	
			CHEVRON USA INC	108796	1022 HWY 146, LA PORTE	GASOLINE	12/15/94	2A 2A	E,Q	
			CHEVRON USA INC	108797	10245 MARKET, JACINTO CITY	GASOLINE	12/12/94	2A 2A	E,Q	
			CHEVRON USA PRODUCTS CO	110018	8001 BROADWAY, HOUSTON	GASOLINE	10/26/95	2A 2A	E,Q	
			CHEVRON USA PRODUCTS CO	110082	1401 LOCKWOOD, HOUSTON	UNKNOWN	11/1/95	2A 1A	E,Q	
			CHRISTY (MRS) G W JR	105105	21 SPENCER HWY, HOUSTON	GASOLINE	12/7/92	1 1A	E,Q	
			CHRYSLER REALTY CORP	096094	6902 IH--45, HOUSTON	GASOLINE, DIESEL	7/9/90	6	E,Q	
			CIRCLE K BANKRUPTCY	093545	6200 WESTHEIMER, HOUSTON	GASOLINE	9/6/89	2 3	E,Q	
			CIRCLE K CORP	091108	1007 1ST ST, HUMBLE	GASOLINE	8/16/86	2A 2A	E,Q	
			CIRCLE K CORP	091400	13006 ALDINE, HOUSTON	GASOLINE	7/21/87	2 4	E,Q	
			CIRCLE K CORP	093416	3920 LOCKWOOD DR, HOUSTON	GASOLINE	8/8/89	2 2A	E,Q	
			CIRCLE K CORP	093457	2110 ALEXANDER AVE, BAYTOWN	GASOLINE	8/18/89	2 4	E,Q	
			CIRCLE K CORP	095112	1109 TELEPHONE RD, HOUSTON	GASOLINE	3/30/90	2 4	E,Q	
			CIRCLE K CORP	105149	23115 ALDINE WESTFIELD, HOUSTON	GASOLINE	12/7/92	2A 2A	E,Q	
			CITY OF HOUSTON	091472	61 RIESNER ST, HOUSTON	GASOLINE	9/24/87	2 3	E,Q	
			CITY OF HOUSTON	091826	5617 NECHES, HOUSTON	DIESEL	4/20/88	2 4	E,Q	
			CITY OF HOUSTON	092363	801 GILLETTE, HOUSTON	GASOLINE	12/6/88	2 2A	E,Q	
			CITY OF HOUSTON	096920	11500 S POST OAK, HOUSTON	UNKNOWN	10/11/90	2A 2A	E,Q	
			CITY OF HOUSTON	098848	61 RIESNER ST, HOUSTON	GASOLINE	5/8/91	2 4	E,Q	
			CITY OF HOUSTON	098851	61 RIESNER ST, HOUSTON	GASOLINE	5/8/91	2 4	E,Q	
			CITY OF HOUSTON	098884	7700-780 AIRPORT, HOUSTON	JET FUEL	5/9/91	2 3	E,Q	
			CITY OF HOUSTON	104815	1255 JUDIWAY ST, HOUSTON	GASOLINE, DIESEL, WASTE OIL	11/9/92	2 4	E,Q	
			CITY OF HOUSTON	105201	8923 RANDOLPH, HOUSTON	DIESEL, AV-GAS	12/8/92	2 3	E,Q	
			CITY OF HOUSTON	107399	8205 N BAYOU, HOUSTON	GASOLINE	11/17/93	2 2A	E,Q	
			CITY OF HOUSTON	107505	6902 BELLAIRE BLVD, HOUSTON	GASOLINE, DIESEL	1/5/94	2 2A	E,Q	
			CITY OF HOUSTON	107692	3203 W DAIRY ASHFORD, HOUSTON	GASOLINE	6/6/94	2A 2A	E,Q	
			CITY OF HOUSTON	107732	6000 TEAGUE, HOUSTON	GASOLINE	1/19/94	2 2A	E,Q	
			CITY OF HOUSTON	108516	18410 LEE RD, HOUSTON	GASOLINE	9/9/94	2A 2A	E,Q	
			CITY OF HOUSTON PUBLIC WORKS	106767	6360 FAIRDALE, HOUSTON	GASOLINE, DIESEL	7/9/93	2 2A	E,Q	
			COASTAL MAVERICK	097516	6512 S RICE, BELLAIRE	GASOLINE	12/14/90	2A 2A	E,Q	
			COCA COLA BOTTLING CO	096452	9300 S CENTERPOINT, HOUSTON	GASOLINE	8/14/90	2A 2A	E,Q	
			COCA COLA ENTERPRISES INC	092222	2800 BISSONNET, HOUSTON	GASOLINE	10/18/88	2 4	E,Q	
			COCA COLA ENTERPRISES INC	095675	9300 S CENTER POINT, HOUSTON	GASOLINE	6/5/90	2A 2A	E,Q	
			CON-WAY SW/NAT. WAREHOUSE INVS	099703	1235 GAZIN, HOUSTON	GASOLINE, DIESEL, WASTE OIL	8/5/91	2 3	E,Q	
			CONOCO	091949	1103 W MAIN, LA PORTE	GASOLINE	6/20/88	2A 2A	E,Q	
			CONOCO INC	092750	95 E CROSTIMBERS, HOUSTON	UNKNOWN	3/31/89	2 2A	E,Q	
			CONOCO INC	095988	3411 FM 1960, HUMBLE	GASOLINE	6/27/90	2A 2A	E,Q	

TABLE 2
GROUNDWATER CONTAMINATION CASE DESCRIPTIONS BY COUNTY
TEXAS NATURAL RESOURCE CONSERVATION COMMISSION

COUNTY	DIVISION	NEW CASES	FILE NAME	FILE NUMBER	LOCATION	CONTAMINATION DESCRIPTION	DATE	ENFORCEMENT STATUS	DATA QUALITY	SECTION 5.236
HARRIS	PST									
			CONOCO INC	096630	5300 KIRBY DR, HOUSTON	GASOLINE	9/4/90	2 2A	E,Q	
			CONOCO INC	106820	9502 KEMPWOOD DR, HOUSTON	GASOLINE	7/12/83	2A 2A	E,Q	
			CONOCO INC	107372	1432 E FM 1960, HUMBLE	GASOLINE	10/14/83	2 2A	E,Q	
			CONOCO, INC.	104023	12899 MEMORIAL, HOUSTON	GASOLINE	8/31/82	2 4	E,Q	
			CONSOLIDATED CONVOY	091464	3901 TRAIL MOBIL DR, HOUSTON	DIESEL	9/21/87	2 2A	E,Q	
			CONSOLIDATED FREIGHTWAYS	095134	4847 BLAFFER, HOUSTON	DIESEL	4/4/90	2A 2A	E,Q	
			CONTINENTAL AIRLINES INC	093558	3500 N TERMINAL RD, HOUSTON	UNKNOWN	9/11/89	2 2A	E,Q	
			CONTINENTAL AIRLINES INC	098189	8428 TRAVELAIR, HOUSTON	WASTE OIL, OTHER	3/7/91	2 2A	E,Q	
			COURTHOUSE GARAGE LTD	107942	119 FANNIN ST, HOUSTON	GASOLINE	4/28/84	2 2A	E,Q	
			CRAGWOOD GROUP III LTD	092012	13131 ALMEDA, HOUSTON	GASOLINE	7/15/88	2 2A	E,Q	
			CROW FLITE SALES	107250	7002 W MONTGOMERY, HOUSTON	GASOLINE	9/20/93	2A 2A	E,Q	
			CROW HOUSTON ASSOCIATES #1	111148	447 W 38TH ST, HOUSTON	GASOLINE	6/17/96	2A 2A	E,Q	
			CUBECO	099139	1415 HARRIS, HOUSTON	GASOLINE, DIESEL	6/4/91	2 3	E,Q	
			CULLINS ROBERT	098409	4815 CLINTON, HOUSTON	GASOLINE	4/1/91	2 4	E,Q	
			CUZ N LAWS	095716	3510 LEELAND, HOUSTON	GASOLINE	6/7/90	1 1A	E,Q	
			CX TRANSPORTATION-TIC UNITED	100349	4706 FIDELITY, HOUSTON	GASOLINE	10/8/91	2 2A	E,Q	
			DEERWOOD COUNTRY CLUB	108260	1717 FOREST GARDEN, KINGWOOD	GASOLINE	7/12/94	2 3	E,Q	
			DELTA AIR LINES INC	093676	4661 WRIGHT RD, HOUSTON	GASOLINE	10/9/89	2 3	E,Q	
			DIAMOND SHAMROCK	091791	4040 BOONE RD, HOUSTON	GASOLINE	4/14/88	2 4	E,Q	
			DIAMOND SHAMROCK	092048	11096 S GESSNER, HOUSTON	GASOLINE	8/3/88	6	E,Q	
			DIAMOND SHAMROCK	092189	9365 S MAIN ST, HOUSTON	GASOLINE	10/2/88	2 4	E,Q	
			DIAMOND SHAMROCK	092560	11900 BISSONNET RD, HOUSTON	GASOLINE	1/29/89	2 4	E,Q	
			DIAMOND SHAMROCK	092768	10141 ALMEDA GENOA RD, HOUSTON	GASOLINE	3/31/89	2 4	E,Q	
			DIAMOND SHAMROCK	096084	2203 N GESSNER, HOUSTON	GASOLINE	7/9/90	2A 2A	E,Q	
			DIAMOND SHAMROCK	098171	12665 STUEBNER AIRLINE RD, HOUSTON	GASOLINE	3/7/91	2A 2A	E,Q	
			DIAMOND SHAMROCK	098518	504 S RICHEY, PASADENA	GASOLINE	4/5/91	2A 2A	E,Q	
			DIAMOND SHAMROCK	099168	10096 VETS MEMORIAL, HOUSTON	GASOLINE	6/7/91	2A 2A	E,Q	
			DIAMOND SHAMROCK	100654	14710 STERLING GREEN, CHANNELVIEW	GASOLINE	11/15/91	2 3	E,Q	
			DIAMOND SHAMROCK	104072	6333 SAN FELIPE, HOUSTON	GASOLINE	8/31/92	2A 2A	E,Q	
			DIAMOND SHAMROCK	104750	6450 W 43RD, HOUSTON	GASOLINE	3/19/92	2A 2A	E,Q	
			DIAMOND SHAMROCK	108719	16141 MARKET ST, CHANNELVIEW	GASOLINE	11/1/94	2 2A	E,Q	
			DIAMOND SHAMROCK	108862	12150 FONDREN, HOUSTON	GASOLINE	12/30/94	6	E,Q	
			DIAMOND SHAMROCK	110375	5585 WESLAYAN, HOUSTON	GASOLINE	3/27/95	2A 2A	E,Q	
			DIAMOND SHAMROCK	111436	540 SHELDON RD, CHANNELVIEW	GASOLINE	8/1/96	1 1A	E,Q	
			DIAMOND SHAMROCK	112012	4010 SYNOTT, HOUSTON	GASOLINE	11/20/96	1 1A	E,Q	
			DIAMOND SHAMROCK REF & MKTG	104445	7702 BELLAIRE BLVD, HOUSTON	GASOLINE	10/6/92	2A 2A	E,Q	
			DIAMOND SHAMROCK REF & MKTG CO	091017	6000 ANTOINE DR, HOUSTON	GASOLINE	8/31/84	2 2A	E,Q	
			DIAMOND SHAMROCK REF & MKTG CO	091157	10802 WESTHEIMER BLVD, HOUSTON	UNKNOWN	10/6/86	2 2A	E,Q	
			DIAMOND SHAMROCK REF & MKTG CO	091207	2230 WIRT, HOUSTON	UNKNOWN	1/28/87	2 4	E,Q	
			DIAMOND SHAMROCK REF & MKTG CO	091226	612 CENTER ST, DEER PARK	GASOLINE	1/19/87	2A 2A	E,Q	
			DIAMOND SHAMROCK REF & MKTG CO	091297	4815 SAN JACINTO, HOUSTON	GASOLINE	4/27/87	2 4	E,Q	
			DIAMOND SHAMROCK REF & MKTG CO	091330	5720 BELLAIRE BLVD, HOUSTON	UNKNOWN	5/29/87	2 4	E,Q	
			DIAMOND SHAMROCK REF & MKTG CO	091654	7802 BELLFORT, HOUSTON	GASOLINE	1/22/88	2 4	E,Q	
			DIAMOND SHAMROCK REF & MKTG CO	091757	5902 SPENCER RD, PASADENA	GASOLINE	3/18/88	2 2A	E,Q	
			DIAMOND SHAMROCK REF & MKTG CO	091951	7501 WESTHEIMER, HOUSTON	GASOLINE	6/23/88	2 2A	E,Q	
			DIAMOND SHAMROCK REF & MKTG CO	091952	4101 BELLAIRE, HOUSTON	GASOLINE	6/23/88	2 4	E,Q	
			DIAMOND SHAMROCK REF & MKTG CO	092551	10030 BISSONNET, HOUSTON	GASOLINE	1/30/89	2 4	E,Q	
			DIAMOND SHAMROCK REF & MKTG CO	092631	5726 FONDREN, HOUSTON	GASOLINE	2/22/89	2 3	E,Q	

TABLE 2
GROUNDWATER CONTAMINATION CASE DESCRIPTIONS BY COUNTY
TEXAS NATURAL RESOURCE CONSERVATION COMMISSION

COUNTY	DIVISION	NEW CASES	FILE NAME	FILE NUMBER	LOCATION	CONTAMINATION DESCRIPTION	DATE	ENFORCEMENT STATUS	DATA QUALITY	SECTION
HARRIS	PST									
			DIAMOND SHAMROCK REF & MKTG CO	092632	2540 RICHMOND AVE, HOUSTON	GASOLINE	2/22/89	6	E,Q	
			DIAMOND SHAMROCK REF & MKTG CO	092777	2219 HWY 201, BAYTOWN	GASOLINE	4/4/89	2 4	E,Q	
			DIAMOND SHAMROCK REF & MKTG CO	093111	8430 STELLA LINK, HOUSTON	GASOLINE	6/15/89	2 3	E,Q	
			DIAMOND SHAMROCK REF & MKTG CO	093684	7227 JENSEN DR, HOUSTON	GASOLINE	10/11/89	2 4	E,Q	
			DIAMOND SHAMROCK REF & MKTG CO	094070	1402 COLLEGE ST, SOUTH HOUSTON	GASOLINE	12/8/89	6	E,Q	
			DIAMOND SHAMROCK REF & MKTG CO	094084	929 FEDERAL, HOUSTON	GASOLINE	12/11/89	2 4	E,Q	
			DIAMOND SHAMROCK REF & MKTG CO	094091	11501 NORTHWEST FWY, HOUSTON	GASOLINE	11/21/89	2 2A	E,Q	
			DIAMOND SHAMROCK REF & MKTG CO	094693	10330 CHAMPION FOREST, HOUSTON	GASOLINE	2/27/90	2 4	E,Q	
			DIAMOND SHAMROCK REF & MKTG CO	094929	5115 N MCCARTY DR, HOUSTON	GASOLINE	3/19/90	2 4	E,Q	
			DIAMOND SHAMROCK REF & MKTG CO	094964	7902 JENSEN DR, HOUSTON	DIESEL	3/22/90	6	E,Q	
			DIAMOND SHAMROCK REF & MKTG CO	095157	3949 BELLAIRE, HOUSTON	GASOLINE	4/5/90	2 4	E,Q	
			DIAMOND SHAMROCK REF & MKTG CO	096092	10110 TELEPHONE RD, HOUSTON	GASOLINE	7/9/90	2 2A	E,Q	
			DIAMOND SHAMROCK REF & MKTG CO	096585	8517 HEMPSTEAD, HOUSTON	GASOLINE	8/28/90	2A 2A	E,Q	
			DIAMOND SHAMROCK REF & MKTG CO	096662	2443 LITTLE YORK, HOUSTON	GASOLINE	9/6/90	2 2A	E,Q	
			DIAMOND SHAMROCK REF & MKTG CO	096686	6125 CHIMNEY ROCK, HOUSTON	GASOLINE	9/11/90	2 3	E,Q	
			DIAMOND SHAMROCK REF & MKTG CO	097042	7963 BELLFORT RD, HOUSTON	GASOLINE	10/24/90	2 2A	E,Q	
			DIAMOND SHAMROCK REF & MKTG CO	097359	823 EDGEBROOK, HOUSTON	GASOLINE	11/29/90	2 4	E,Q	
			DIAMOND SHAMROCK REF & MKTG CO	097752	4295 BRITTMORE RD, HOUSTON	GASOLINE	1/15/91	2 4	E,Q	
			DIAMOND SHAMROCK REF & MKTG CO	097800	11190 BEECHNUT, HOUSTON	GASOLINE	1/23/91	2 2A	E,Q	
			DIAMOND SHAMROCK REF & MKTG CO	098153	16602 EL CAMINO REAL, CLEAR LAKE	GASOLINE	3/7/91	2A 2A	E,Q	
			DIAMOND SHAMROCK REF & MKTG CO	099024	1339 WESTHEIMER RD, HOUSTON	GASOLINE	5/21/91	2 2A	E,Q	
			DIAMOND SHAMROCK REF & MKTG CO	099102	28531 TOMBALL PKWY, TOMBALL	GASOLINE	5/30/91	2A 2A	E,Q	
			DIAMOND SHAMROCK REF & MKTG CO	099228	12155 ALIEF CLODINE, HOUSTON	GASOLINE	6/12/91	2 4	E,Q	
			DIAMOND SHAMROCK REF & MKTG CO	099446	11419 W HARDY, HOUSTON	GASOLINE	7/10/91	2 2A	E,Q	
			DIAMOND SHAMROCK REF & MKTG CO	099779	4310 OLD SPANISH TRL, HOUSTON	GASOLINE	8/6/91	2 2A	E,Q	
			DIAMOND SHAMROCK REF & MKTG CO	100536	202 CAVALCADE, HOUSTON	GASOLINE	11/12/91	2 3	E,Q	
			DIAMOND SHAMROCK REF & MKTG CO	104050	2404 BAY AREA BLVD, HOUSTON	GASOLINE	8/6/92	2A 2A	E,Q	
			DIAMOND SHAMROCK REF & MKTG CO	104161	1111 SILBER RD, HOUSTON	GASOLINE	9/11/92	2A 2A	E,Q	
			DIAMOND SHAMROCK REF & MKTG CO	106998	8117 LONG POINT, HOUSTON	GASOLINE	9/15/93	2 2A	E,Q	
			DIAMOND SHAMROCK REF & MKTG CO	107036	1802 S HWY 6, HOUSTON	GASOLINE	8/3/93	2A 2A	E,Q	
			DIAMOND SHAMROCK REF & MKTG CO	107953	920 ALMEDA GENOA, HOUSTON	GASOLINE	3/16/94	2A 2A	E,Q	
			DIAMOND SHAMROCK REF & MKTG CO	108743	7725 W FM 1960, HUMBLE	GASOLINE	8/14/94	2 2A	E,Q	
			DIAMOND SHAMROCK REF & MKTG CO	108857	5247 ALDINE MAIL ROUTE, HOUSTON	GASOLINE	11/23/94	2A 2A	E,Q	
			DIAMOND SHAMROCK REF & MKTG CO	109839	901 BUNKER HILL, HOUSTON	GASOLINE	8/1/95	2 2A	E,Q	
			DIAMOND SHAMROCK REF & MKTG CO	109959	11319 JONES RD, HOUSTON	GASOLINE	10/13/95	2A 2A	E,Q	
			DIAMOND SHAMROCK REF & MKTG CO	110917	510 FREEPORT ST, HOUSTON	GASOLINE	9/27/95	2 2A	E,Q	
			DIAMOND SHAMROCK REF. & MKTG	102059	1701 N MAIN, BAYTOWN	GASOLINE	3/12/92	2A 2A	E,Q	
			DOTTIE LARKIN	109574	LA PORTE, HOUSTON	GASOLINE	4/7/95	2A 1A	E,Q	
			DOTTIE LARKIN	109991	LAPORTE RD, HOUSTON	GASOLINE	10/26/95	2A 1A	E,Q	
			DRAVO BASIC MATERIALS	108785	1686 BRITTMORE, HOUSTON	GASOLINE, DIESEL	10/19/94	2A 1A	E,Q	
			DRESSER RAND	096649	1210 W SAM HOUSTON PKWY, HOUSTON	DIESEL	9/5/90	2A 2A	E,Q	
			E Z SERVE CONVENIENCE STORES	111679	9702 STUEBNER AIRLINE, HOUSTON	GASOLINE	9/12/96	2A 2A	E,Q	
			E Z SERVE INC	111715	9922 N IH 45, HOUSTON	GASOLINE, DIESEL	9/9/96	2A 2A	E,Q	
			E Z SERVE PETRO MARKETING CO.	096404	13114 ALMEDA, HOUSTON	GASOLINE	8/9/90	2A 2A	E,Q	
			EASTEX INC (UNITED INNS, INC.)	101227	4862 BEECHNUT, HOUSTON	UNKNOWN	12/20/91	2A 2A	E,Q	
			EDDY REFINING	099993	SERGEANT M GARCIA BLVD, HOUSTON	GASOLINE	9/9/91	2A 1A	E,Q	
			EDGEMONT REALTY	091235	5720 CLAREWOOD, HOUSTON	GASOLINE	2/27/87	2 2A	E,Q	
			EL HAKAM BAKRI MIDDLE E	102893	11827 CHIMNEY ROCK, HOUSTON	GASOLINE	5/14/92	2A 2A	E,Q	

TABLE 2
GROUNDWATER CONTAMINATION CASE DESCRIPTIONS BY COUNTY
TEXAS NATURAL RESOURCE CONSERVATION COMMISSION

COUNTY	DIVISION	NEW CASES	FILE NAME	FILE NUMBER	LOCATION	CONTAMINATION DESCRIPTION	DATE	ENFORCEMENT STATUS	DATA QUALITY	SECTION 5.236
HARRIS	PST		EMERY WORLDWIDE ACF COMPANY	093206	271 MCCARTY, HOUSTON	GASOLINE	7/5/89	8	E,Q	
			EMRO MARKETING COMPANY	092272	322 RAYFORD, SPRING	GASOLINE	11/1/88	2 4	E,Q	
			ENTERPRISE LEASING	100036	9203 N IH-45, HOUSTON	GASOLINE	9/16/91	2A 2A	E,Q	
			ENTEX INC	094347	4615 NAVIGATION, HOUSTON	WASTE OIL	1/19/90	2 2A	E,Q	
			ESTATE JACK & MARGARD GILBERT	102587	5010 TERMINAL ST, BELLAIRE	GASOLINE	5/11/92	2A 2A	E,Q	
			EVANS OIL CO	105146	422 W NASA RD 1, WEBSTER	GASOLINE	3/4/93	2A 2A	E,Q	
			EVANS SYSTEMS, INC.	096772	8450 ALMEDA GENOA, HOUSTON	GASOLINE	9/24/90	2 2A	E,Q	
			EXXON COMPANY USA	091038	8015 EAST FWY, HOUSTON	GASOLINE	8/13/85	2 4	E,Q	
			EXXON COMPANY USA	091100	7470 BELLFORT DR, HOUSTON	GASOLINE	7/30/86	2 4	E,Q	
			EXXON COMPANY USA	091299	2405 BAY AREA, CLEAR LAKE	GASOLINE	5/13/87	2 4	E,Q	
			EXXON COMPANY USA	091347	13350 ALMEDA, HOUSTON	GASOLINE	6/16/87	2 4	E,Q	
			EXXON COMPANY USA	091489	2521 S POST OAK, HOUSTON	GASOLINE	10/9/87	2A 2A	E,Q	
			EXXON COMPANY USA	091498	8002 KIRBY DR, HOUSTON	GASOLINE	10/14/87	2 4	E,Q	
			EXXON COMPANY USA	091524	9670 WESTHEIMER RD, HOUSTON	GASOLINE	10/4/87	2 4	E,Q	
			EXXON COMPANY USA	091550	4651 SPENCER HWY, PASADENA	GASOLINE	12/3/87	2A 2A	E,Q	
			EXXON COMPANY USA	091573	10010 LAPORTE FWY, HOUSTON	GASOLINE	12/16/87	2 4	E,Q	
			EXXON COMPANY USA	091574	4450 W FM 1960, HOUSTON	GASOLINE	12/16/87	2A 2A	E,Q	
			EXXON COMPANY USA	091576	5302 W BELLFORT, HOUSTON	GASOLINE	12/16/87	2A 2A	E,Q	
			EXXON COMPANY USA	091579	13211 MEMORIAL DR, HOUSTON	GASOLINE	12/21/87	2 4	E,Q	
			EXXON COMPANY USA	091696	9998 HEMPSTEAD HWY, HOUSTON	GASOLINE	2/2/88	2 4	E,Q	
			EXXON COMPANY USA	092002	7102 BEECHNUT, HOUSTON	GASOLINE	7/6/88	2 2A	E,Q	
			EXXON COMPANY USA	092083	1 W TEXAS AVE, BAYTOWN	GASOLINE	8/17/88	2 3	E,Q	
			EXXON COMPANY USA	092182	2211 N FREEWAY AT N. MAIN, HOUSTON	GASOLINE	8/3/88	2 4	E,Q	
			EXXON COMPANY USA	092183	2424 OLD SPANISH TRL, HOUSTON	GASOLINE	8/3/88	2 4	E,Q	
			EXXON COMPANY USA	092186	7699 KATY FWY, HOUSTON	GASOLINE	7/6/88	2 4	E,Q	
			EXXON COMPANY USA	092355	12303 EASTEX FWY, HOUSTON	GASOLINE	12/6/88	2 2A	E,Q	
			EXXON COMPANY USA	092395	1220 N WAYSIDE, HOUSTON	GASOLINE	12/14/88	2 4	E,Q	
			EXXON COMPANY USA	092397	3144 SOUTHMORE, HOUSTON	GASOLINE	12/13/88	2 4	E,Q	
			EXXON COMPANY USA	092398	7101 HARRISBURG, HOUSTON	GASOLINE	12/13/88	2 4	E,Q	
			EXXON COMPANY USA	092497	7002 GULF FWY, HOUSTON	GASOLINE	1/12/89	2 4	E,Q	
			EXXON COMPANY USA	092570	12988 MARKET ST, HOUSTON	GASOLINE	2/28/89	2 4	E,Q	
			EXXON COMPANY USA	092687	8588 LONG POINT RD, HOUSTON	GASOLINE	3/14/89	2 2A	E,Q	
			EXXON COMPANY USA	092825	4423 SAN FELIPE, HOUSTON	GASOLINE	4/17/89	2 2A	E,Q	
			EXXON COMPANY USA	092859	3209 N SHEPARD DR, HOUSTON	UNKNOWN	4/25/89	2 4	E,Q	
			EXXON COMPANY USA	093019	7618 BELLAIRE, HOUSTON	GASOLINE	5/23/89	2 4	E,Q	
			EXXON COMPANY USA	093148	224 N MAIN ST, HIGHLANDS	GASOLINE	6/23/89	2 3	E,Q	
			EXXON COMPANY USA	093201	5706 WESTHEIMER, HOUSTON	GASOLINE	6/30/89	2 4	E,Q	
			EXXON COMPANY USA	093305	4255 HWY 6, HOUSTON	GASOLINE	7/26/89	2A 2A	E,Q	
			EXXON COMPANY USA	093343	8520 MESA RD, HOUSTON	GASOLINE	8/1/89	2 2A	E,Q	
			EXXON COMPANY USA	093528	11038 WESTHEIMER, HOUSTON	GASOLINE	9/6/89	2 4	E,Q	
			EXXON COMPANY USA	093585	17725 JFK BLVD, HOUSTON	JET FUEL	9/15/89	2 2A	E,Q	
			EXXON COMPANY USA	093620	7006 N HWY 6, HOUSTON	GASOLINE	9/27/89	2B 3	E,Q	
			EXXON COMPANY USA	093775	835 GESSNER, HOUSTON	GASOLINE	10/20/89	2 4	E,Q	
			EXXON COMPANY USA	094320	9805 STELLA LINK, HOUSTON	GASOLINE	1/25/90	2 4	E,Q	
			EXXON COMPANY USA	094697	1090 KINGWOOD DR, KINGWOOD	GASOLINE	2/28/90	2 4	E,Q	
			EXXON COMPANY USA	095329	9278 N HWY 59, HOUSTON	WASTE OIL	5/1/90	2 4	E,Q	
			EXXON COMPANY USA	095524	950 PASADENA FWY, PASADENA	GASOLINE	5/17/90	2A 2A	E,Q	
			EXXON COMPANY USA	095583	8903 WESTHEIMER, HOUSTON	GASOLINE	5/25/90	2A 2A	E,Q	

TABLE 2
GROUNDWATER CONTAMINATION CASE DESCRIPTIONS BY COUNTY
TEXAS NATURAL RESOURCE CONSERVATION COMMISSION

COUNTY	DIVISION	NEW CASES	FILE NAME	FILE NUMBER	LOCATION	CONTAMINATION DESCRIPTION	DATE	ENFORCEMENT STATUS	DATA QUALITY	SECTION 5.236
HARRIS	PST									
			EXXON COMPANY USA	096478	5218 RICHMOND AVE, HOUSTON	GASOLINE	8/15/90	2 4	E,Q	
			EXXON COMPANY USA	097111	7702 EASTEX FWY, HOUSTON	GASOLINE	11/1/90	2A 2A	E,Q	
			EXXON COMPANY USA	097143	9670 WESTHEIMER, HOUSTON	GASOLINE	11/6/90	2A 1A	E,Q	
			EXXON COMPANY USA	097971	12697 BISSONNET AVE, HOUSTON	GASOLINE	2/12/91	2 4	E,Q	
			EXXON COMPANY USA	098036	5138 SAN FELIPE, HOUSTON	GASOLINE	2/20/91	2A 2A	E,Q	
			EXXON COMPANY USA	098091	5618 AVE B, CROSBY	GASOLINE	2/28/91	2 4	E,Q	
			EXXON COMPANY USA	098881	10521 GULF FWY, HOUSTON	GASOLINE	4/19/91	2 5	E,Q	
			EXXON COMPANY USA	098800	101 S ALEXANDER, BAYTOWN	GASOLINE	5/2/91	2 4	E,Q	
			EXXON COMPANY USA	098962	201 CRAWFORD, HOUSTON	GASOLINE	5/15/91	2 2A	E,Q	
			EXXON COMPANY USA	098968	10831 BISSONNET, HOUSTON	GASOLINE	5/16/91	2 4	E,Q	
			EXXON COMPANY USA	099016	12355 KATY FWY, HOUSTON	GASOLINE	5/20/91	2 2A	E,Q	
			EXXON COMPANY USA	099417	7050 SOUTHWEST FWY, HOUSTON	GASOLINE	7/8/91	2A 2A	E,Q	
			EXXON COMPANY USA	099546	2800 DECKER DR, BAYTOWN	GASOLINE, DIESEL	5/13/91	2A 1A	E,Q	
			EXXON COMPANY USA	099659	14101 HWY 290, HOUSTON	GASOLINE	7/30/91	2 2A	E,Q	
			EXXON COMPANY USA	099960	6802 KIRBY DR, HOUSTON	GASOLINE	10/2/91	2 2A	E,Q	
			EXXON COMPANY USA	100159	14602 MEMORIAL DR, HOUSTON	GASOLINE	9/16/91	2A 2A	E,Q	
			EXXON COMPANY USA	101846	7202 BISSONNET RD, HOUSTON	GASOLINE	2/13/92	2 2A	E,Q	
			EXXON COMPANY USA	104760	5601 SOUTHWEST FWY, HOUSTON	GASOLINE	10/23/92	2A 2A	E,Q	
			EXXON COMPANY USA	105866	1401 WIRT RD, HOUSTON	GASOLINE	3/12/93	2A 2A	E,Q	
			EXXON COMPANY USA	106656	3139 DECKER DR, BAYTOWN	UNKNOWN	5/19/93	2A 2A	E,Q	
			EXXON COMPANY USA	107533	1315 BLALOCK, HOUSTON	GASOLINE	1/12/94	2 4	E,Q	
			EXXON COMPANY USA	107871	5902 SAN FELIPE, HOUSTON	GASOLINE	3/25/94	6	E,Q	
			EXXON COMPANY USA	109876	6012 E IH-10, BAYTOWN	GASOLINE	1/29/95	2A 2A	E,Q	
			EXXON COMPANY USA	110050	14760 WALLISVILLE, HOUSTON	UNKNOWN	10/24/95	2A 2A	E,Q	
			EXXON COMPANY USA	110914	5402 NORTH FWY, HUMBLE	GASOLINE	4/17/96	2A 2A	E,Q	
			EXXON COMPANY USA	110932	6001 HILLCROFT, HOUSTON	GASOLINE	5/1/96	1 1A	E,Q	
			EXXON COMPANY USA	110939	2401 GARTH RD, BAYTOWN	GASOLINE	4/9/96	2A 2A	E,Q	
			EXXON COMPANY USA	111016	8275 LOUETTA, SPRING	WASTE OIL	5/6/96	1 1A	E,Q	
			EXXON COMPANY USA	111062	8234 BROADWAY, HOUSTON	GASOLINE	4/10/96	1 1A	E,Q	
			EXXON COMPANY USA	111755	2203 HWY 90, CROSBY	GASOLINE	6/5/96	1 1A	E,Q	
			FDIC	093984	5611 SPENCER HWY, PASADENA	GASOLINE	11/30/89	2 3	E,Q	
			FDIC	098098	812 SHELDON RD, CHANNELVIEW	WASTE OIL, CHEMICAL	3/1/91	2 2A	E,Q	
			FDIC	107178	440 LOUISIANA, HOUSTON	UNKNOWN	8/30/93	5B 3	E,Q	
			FEATHER CRAFT LAND CORP	106129	16801 FEATHER CRAFT LN, HOUSTON	GASOLINE, WASTE OIL	2/15/93	2A 1A	E,Q	
			FIDELITY BANK NATIONAL ASSOC	108132	2416 E DAVIS, CONROE	GASOLINE, DIESEL	6/2/94	2A 2A	E,Q	
			FIESTA MART INC	096407	6200 BELLAIRE BLVD, HOUSTON	GASOLINE	8/9/90	2 4	E,Q	
			FIESTA MART INC	099731	5600 MYKAWA, HOUSTON	GASOLINE	7/14/92	2A 2A	E,Q	
			FIESTA MART INC	104225	12200 EAST FWY, HOUSTON	GASOLINE	9/1/92	2A 2A	E,Q	
			FIESTA MART INC	108609	2323 WIRT RD, HOUSTON	GASOLINE, DIESEL	9/14/94	2A 2A	E,Q	
			FIESTA MART INC	109139	2807 N SHEPARD, HOUSTON	GASOLINE	2/15/95	2A 2A	E,Q	
			FIRST HEIGHTS BANK	109055	5341 AIRLINE DR, HOUSTON	GASOLINE	7/21/94	2A 1A	E,Q	
			FIRST INTERSTATE BANK	101554	4010 S BRAESWOOD, HOUSTON	GASOLINE, DIESEL, WASTE OIL	1/28/92	2 3	E,Q	
			FIRST SOUTHEAST CORP	095224	3603 S SHEPARD, HOUSTON	GASOLINE	4/16/90	2A 2A	E,Q	
			FORD LEASING DEVELOPMENT CO.	099572	4410 WESTHEIMER RD, HOUSTON	WASTE OIL	7/19/91	2A 2A	E,Q	
			FRITO-LAY INC	094349	2222 CENTRAL, HOUSTON	GASOLINE	1/19/90	2 3	E,Q	
			G & C PROPERTIES CORPORATION	095331	642 W GULF BANK, HOUSTON	GASOLINE	5/1/90	2 2A	E,Q	
			GARDNER CONSTRUCTION CO	104604	10150 OLD KATY RD, HOUSTON	GASOLINE	10/23/92	2A 2A	E,Q	
			GASKEY CONSTRUCTION CORP	091919	8807 LIBERTY RD, HOUSTON	GASOLINE	8/7/88	2 2A	E,Q	

TABLE 2
GROUNDWATER CONTAMINATION CASE DESCRIPTIONS BY COUNTY
TEXAS NATURAL RESOURCE CONSERVATION COMMISSION

COUNTY	DIVISION	NEW CASES	FILE NAME	FILE NUMBER	LOCATION	CONTAMINATION DESCRIPTION	DATE	ENFORCEMENT STATUS	DATA QUALITY	SECTION 5.236
HARRIS	PST		GEMINI VENTURES	106346	5885 S GESSNER, HOUSTON	GASOLINE	4/19/93	1 1A	E,Q	
			GENERAL RENT A CAR	096405	7718 AIRPORT BLVD, HOUSTON	GASOLINE	8/9/90	2 4	E,Q	
			GENERAL STEVEDORES INC	110213	6107 INDUSTRIAL WAY, HOUSTON	GASOLINE	12/28/95	2A 2A	E,Q	
			GERRIE GERALD	091924	3209 HWY 146, BAYTOWN	GASOLINE	8/7/88	5B 2A	E,Q	
			GLAZIER FOODS COMPANY	099431	1500 OLIVER, HOUSTON	GASOLINE, DIESEL	7/9/91	1 1A	E,Q	
			GOODSON HONDA	095219	9702 OLD KATY RD, HOUSTON	GASOLINE, WASTE OIL	4/16/90	2 2A	E,Q	
			GOODSON IMPORTS	101321	11711 S IH-45, HOUSTON	GASOLINE, WASTE OIL	1/21/92	2 3	E,Q	
			GRAHAM, T C	094529	3645 UNIVERSITY, WEST UNIVERSITY PL	GASOLINE	2/2/90	2 3	E,Q	
			GREENBERG & COMPANY	102635	9703 WESTHEIMER RD, HOUSTON	GASOLINE	4/17/92	2A 2A	E,Q	
			GREYHOUND LINES INC	091440	1710 DELANO, HOUSTON	DIESEL	8/24/87	2A 2A	E,Q	
			GREYHOUND LINES INC	100396	1520 FRANKLIN, HOUSTON	GASOLINE, WASTE OIL	10/17/91	2 3	E,Q	
			GROTH CORP	095035	1202 HAHLO ST, HOUSTON	GASOLINE	3/27/90	2 4	E,Q	
			GTE SOUTHWEST INC	091306	8200 N MAIN, BAYTOWN	UNKNOWN	5/15/87	2 4	E,Q	
			HANDY HARDWARE WHOLESALE INC	094801	8300 TEWANTIN DR, HOUSTON	DIESEL	3/8/90	2 2A	E,Q	
			HARRIS COUNTY	097962	1320 PRESTON, HOUSTON	GASOLINE	2/8/91	2 2A	E,Q	
			HARRIS COUNTY (ENGINEERING DEP	106438	111 ATASCOCITA RD, HUMBLE	GASOLINE	4/29/93	2A 1A	E,Q	
			HARRIS COUNTY FLOOD CONTROL	101838	5301 ALMEDA GENOA, HOUSTON	WASTE OIL	3/10/92	2 4	E,Q	
			HARRIS COUNTY MUD #102	094980	15300 FALMOUTH, HOUSTON	DIESEL	3/22/90	2 5	E,Q	
			HARRIS COUNTY OIL CO	093436	2802 WASHINGTON AVE, HOUSTON	GASOLINE	8/16/89	2 3	E,Q	
			HARRIS COUNTY OIL CO	094392	3325 11TH, HOUSTON	GASOLINE	1/23/90	2 2A	E,Q	
			HARRIS COUNTY OIL CO	095113	11802 HEMPSTEAD, HOUSTON	GASOLINE	3/30/90	2 4	E,Q	
			HARRIS COUNTY OIL CO	096991	10130 HEMPSTEAD, HOUSTON	GASOLINE, DIESEL	10/22/90	2A 1A	E,Q	
			HARRIS COUNTY OIL CO	096992	5361 KATY BLVD, KATY	GASOLINE	10/22/90	1 1A	E,Q	
			HARRIS COUNTY PRCT #3	105573	15115 CLAY RD, HOUSTON	UNKNOWN	1/19/93	2A 2A	E,Q	
			HARRIS COUNTY PRECINCT #2	105515	1202 GENOA RED BLUFF, HOUSTON	UNKNOWN	1/7/93	2A 2A	E,Q	
			HARVEY R HOUCK	111623	5210 BUFFALO SPEEDWAY, HOUSTON	UNKNOWN	8/28/96	1 1A	E,Q	
			HASK C/O R T HERRIN JR	112007	3940 FONDREN, HOUSTON	GASOLINE	11/21/96	2A 2A	E,Q	
			HEE BYUN	108821	4720 WASHINGTON, HOUSTON	GASOLINE	11/14/94	5B 2A	E,Q	
			HERTZ CORP	091348	5050 WRIGHT BROTHERS RD, HOUSTON	GASOLINE	6/16/87	2 3	E,Q	
			HIRSCH & WESTHEIMER	108168	2450 HOUSTON AVE, HOUSTON	GASOLINE	6/16/94	2A 2A	E,Q	
			HOMETOWN OIL CO INC	091044	7120 BAYTOWN DR, BAYTOWN	GASOLINE	1/15/86	1 1A	E,Q	
			HOUSTON CHRONICLE	092424	500 PRAIRIE ST, HOUSTON	UNKNOWN	12/22/88	2 3	E,Q	
			HOUSTON FIRE MUSEUM INC	111964	MAIN ST, HOUSTON	GASOLINE, DIESEL, WASTE OIL	12/31/92	1 1A	E,Q	
			HOUSTON ISD	093465	7700 WALLISVILLE RD, HOUSTON	GASOLINE	8/18/89	2 2A	E,Q	
			HOUSTON ISD	096584	2020 MANGUM, HOUSTON	UNKNOWN	8/28/90	2 3	E,Q	
			HOUSTON ISD	107447	6700 WINFREE, HOUSTON	GASOLINE	12/20/93	2 2A	E,Q	
			HOUSTON LIGHTING & POWER	092021	2301 W GEARS RD, HOUSTON	GASOLINE, DIESEL	7/19/88	2 4	E,Q	
			HOUSTON LIGHTING & POWER	092092	10010 FM 1960, HUMBLE	GASOLINE	8/24/88	2 4	E,Q	
			HOUSTON LIGHTING & POWER	092259	4700 S SHAVER, HOUSTON	GASOLINE	11/4/88	2 4	E,Q	
			HOUSTON LIGHTING & POWER	093695	2320 W DALLAS AVE, HOUSTON	GASOLINE	10/12/89	6	E,Q	
			HOUSTON LIGHTING & POWER	094945	8706 E HARDY, HOUSTON	DIESEL	3/20/90	2 4	E,Q	
			HOUSTON LIGHTING & POWER	096748	12301 KURLAND, HOUSTON	GASOLINE	9/19/90	2 3	E,Q	
			HOUSTON LIGHTING & POWER	097534	4500 S SHAVER, HOUSTON	UNKNOWN	12/17/90	2A 2A	E,Q	
			HOUSTON LIGHTING & POWER	097928	18018 HUFFMEISTER, HOUSTON	GASOLINE	8/24/92	6	E,Q	
			HOUSTON LIGHTING & POWER	098181	10310 OLD KATY RD, HOUSTON	CHEMICAL	3/8/91	2 4	E,Q	
			HOUSTON LIGHTING & POWER	106655	104 N GREENWOOD, HOUSTON	UNKNOWN	6/16/93	2 4	E,Q	
			HOUSTON MARINE SER BULK TERM	109573	850 LYNCHBURG, BAYTOWN	DIESEL	10/24/94	2 2A	E,Q	
			HOUSTON METRO ELECTRIC	097122	611 E TIDWELL, HOUSTON	GASOLINE	10/30/90	2A 2A	E,Q	

TABLE 2
GROUNDWATER CONTAMINATION CASE DESCRIPTIONS BY COUNTY
TEXAS NATURAL RESOURCE CONSERVATION COMMISSION

COUNTY	DIVISION	NEW CASES	FILE NAME	FILE NUMBER	LOCATION	CONTAMINATION DESCRIPTION	DATE	ENFORCEMENT STATUS	DATA QUALITY	SECTION 5.236
HARRIS	PST		HOUSTON PIONEER DEVELOPMENT CO	095311	4402 GARTH RD, BAYTOWN	GASOLINE	4/27/90	5B 4	E,Q	
			HSAC - WOLF CORP	099952	711 WILLIAMS ST, HOUSTON	CHEMICAL, UNKNOWN	8/22/91	2A 1A	E,Q	
			HUGHES JOE D	093733	14035 INDUSTRIAL RD, HOUSTON	DIESEL	10/18/89	2 5	E,Q	
			HYDRO CONDUIT CORP	107515	11403 N HOUSTON ROSSLYN, HOUSTON	GASOLINE	12/30/93		6	E,Q
			J & T AUTOMOTIVE	110687	9046 WESTVIEW, HOUSTON	GASOLINE, WASTE OIL	3/9/96	1 1A	E,Q	
			J L PROLER IRON AND STEEL	103798	4401 CLINTON DR, HOUSTON	DIESEL	7/19/92	2A 2A	E,Q	
			JAMES POWELL (BEST AMERICAN)	092714	5417 N MCCARTY, HOUSTON	GASOLINE	3/17/89	2 2A	E,Q	
			JANNET ENTERPRISES, INC.	093510	6815 JENSEN DR, HOUSTON	GASOLINE	8/28/89	2 2A	E,Q	
			JARI A S	101585	4702 BEECHNUT, HOUSTON	GASOLINE	1/21/92	2A 2A	E,Q	
			JAVAID MALIK	091621	1530 CLINTON DR, GALENA PARK	GASOLINE	1/11/88	2A 1A	E,Q	
			JAY R YIM	107616	105 S HWY 146, LA PORTE	GASOLINE	1/13/94	2 3	E,Q	
			JOHN H BAKER ENTERPRISE	107584	VETERANS MEMORIAL, HOUSTON	GASOLINE, UNKNOWN	2/25/94	2A 1A	E,Q	
			JOHNSON CLYDE	092123	5200 KELLY ST, HOUSTON	WASTE OIL	9/2/88	5B 1A	E,Q	
			JUDITH WAGNER	109751	5630 N SHEPHERD, HOUSTON	GASOLINE	2/15/95	1 1A	E,Q	
			K P OIL CO	108155	1301 W MAIN, TOMBALL	WASTE OIL	6/10/94		6	E,Q
			KERR MCGEE REFINING CORP	093635	2506 E KELLEY ST, HOUSTON	GASOLINE	9/27/89	2A 2A	E,Q	
			KERR MCGEE REFINING CORP	111063	5201 S MARTIN LUTHER KING, HOUSTON	GASOLINE	5/23/96	2A 2A	E,Q	
			KINGS STORE	097019	7111 MARTIN LUTHER KING BLVD, HOUSTON	UNKNOWN	10/23/90	2 3	E,Q	
			KNICKERBOCKER CORP C/O AM GEN	111999	2929 ALLEN PKWY, HOUSTON	GASOLINE, DIESEL, WASTE OIL	5/30/95	2A 2A	E,Q	
			KNICKERBOCKER CORPORATION	111348	905 WAUGH DR, HOUSTON	GASOLINE, DIESEL	3/21/96	2A 2A	E,Q	
			KOCH INDUSTRIES INC	109106	17620 CHANUTE RD, HOUSTON	JET FUEL	1/5/95	2A 2A	E,Q	
			KRUP ASSET MANAGEMENT	092514	3435 WESTHEIMER, HOUSTON	DIESEL	1/26/89		6	E,Q
			LEE O C TERMINALS	095221	5510 ARMOUR DR, HOUSTON	DIESEL	4/16/90	2A 2A	E,Q	
			LEO JARNAGIN PONTIAC	109213	12111 KATY FWY, HOUSTON	GASOLINE	11/9/94	2A 1A	E,Q	
			LEONARD R BARKER	103407	1115 HAMBLEN RD, KINGWOOD	GASOLINE	6/24/92		6	E,Q
			LEROY MELCHER	099520	9715 STELLA LINK, HOUSTON	GASOLINE	7/15/91	2A 2A	E,Q	
			LIQUID ENERGY CORP	091973	7701 ALMEDA RD, HOUSTON	DIESEL	6/29/88	2A 2A	E,Q	
			LONG DON	094547	11131 ALDINE WESTFIELD, HOUSTON	GASOLINE	2/2/90		6	E,Q
			LUCKY STORES INC	104250	9820 GULF FWY, HOUSTON	GASOLINE, WASTE OIL	8/13/92		6	E,Q
			LUCKY STORES INC	104508	8103 FONDREN, HOUSTON	GASOLINE, WASTE OIL	10/2/92	2A 2A	E,Q	
			M C MANAGEMENT	109031	4643 BEECHNUT, HOUSTON	GASOLINE	11/28/94	2A 1A	E,Q	
			MACGREGOR DENTAL CENTERS	107330	8470 GULF FWY, HOUSTON	GASOLINE	11/29/93	2 2A	E,Q	
			MAPCO PETROLEUM INC	109993	1901 THOMPSON RD, BAYTOWN	DIESEL	10/31/95	2A 2A	E,Q	
			MAPCO PETROLEUM, INC.	094354	1910 IH-10, BAYTOWN	DIESEL	1/19/90	2A 2A	E,Q	
			MARATHON U S REALTY INC	105268	1800 MAIN ST, HOUSTON	UNKNOWN	12/16/92	1 1A	E,Q	
			MARYLAND CLUB FOODS INC	092569	7105 OLD KATY RD, HOUSTON	GASOLINE	6/12/88	2 4	E,Q	
			MAXWELL HOUSE COFFEE	094083	3900 HARRIS BLVD, HOUSTON	UNKNOWN	12/11/89	2 4	E,Q	
			MCCLENDON SIDNEY SIII	102912	3210 N SHEPHERD, HOUSTON	GASOLINE	5/27/92	2A 2A	E,Q	
			MCDONALD'S CORP	092106	3500 FAIRMONT PKWY, PASADENA	GASOLINE	8/17/88		6	E,Q
			MELCHER INVESTMENTS	103944	6408 MARTIN LUTHER KING BLVD, HOUSTON	UNKNOWN	8/25/92	2A 1A	E,Q	
			MELTON TRUCK LINES INC	096637	9110 LIBERTY RD, HOUSTON	DIESEL	9/4/90	2A 2A	E,Q	
			METRO	109276	11555 WESTPARK, HOUSTON	DIESEL	3/1/95	2 4	E,Q	
			METRO TRANSIT AUTHORITY	110735	5700 EASTEX FWY, HOUSTON	HYDR FLUID	3/20/96	1 1A	E,Q	
			METROPOLITAN TRANSIT AUTHORITY	093409	7813 TILGHAM, HOUSTON	GASOLINE	8/8/89		6	E,Q
			METROPOLITAN TRANSIT AUTHORITY	094552	6400 HWY 59, HOUSTON	UNKNOWN	2/2/90	2 3	E,Q	
			METROPOLITAN TRANSIT AUTHORITY	096579	5555 DEAUVILLE PLAZA DR, HOUSTON	UNKNOWN	8/28/90	2 4	E,Q	
			METROPOLITAN TRANSIT AUTHORITY	096608	6890 S HWY 59, HOUSTON	GASOLINE, DIESEL, WASTE OIL	8/30/90	2 2A	E,Q	
			MIKE CALVERT TOYOTA	107477	2121 S LOOP W, HOUSTON	GASOLINE, DIESEL	12/16/93	2 5	E,Q	

TABLE 2
GROUNDWATER CONTAMINATION CASE DESCRIPTIONS BY COUNTY
TEXAS NATURAL RESOURCE CONSERVATION COMMISSION

COUNTY	DIVISION	NEW CASES	FILE NAME	FILE NUMBER	LOCATION	CONTAMINATION DESCRIPTION	DATE	ENFORCEMENT STATUS	DATA QUALITY	SECTION 5.236
HARRIS	PST		MIKE HALL CHEVROLET	109884	8100 S HWY 6, HOUSTON	UNKNOWN	9/15/95	2 3	E,Q	
			MILLER HORNBERGER PARTNERSHIP	094886	2800 POLK, HOUSTON	GASOLINE	3/14/90	2 2A	E,Q	
			MILLER TRANSPORTERS INC	097982	15855 WOOD DR, CHANNELVIEW	DIESEL	2/13/91	2A 2A	E,Q	
			MILTON BONIUK	111583	IH 45, HOUSTON	GASOLINE, DIESEL	9/3/96	1 1A	E,Q	
			MISCHER ENTERPRISES	096477	16834 TITAN, CLEAR LAKE	GASOLINE	8/15/90	2 3	E,Q	
			MISTER CARWASH	108455	380 UVALDE, HOUSTON	GASOLINE	8/19/94	6	E,Q	
			MOBIL OIL CO.	103766	3702 WESLAYAN, HOUSTON	GASOLINE	7/9/92	2A 2A	E,Q	
			MOBIL OIL CORP	091026	2802 N SHEPARD, HOUSTON	GASOLINE	7/21/86	2 2A	E,Q	
			MOBIL OIL CORP	091091	10271 NORTH FWY, HOUSTON	GASOLINE	8/11/86	2 3	E,Q	
			MOBIL OIL CORP	091139	103 W NASA RD, WEBSTER	GASOLINE	7/18/86	2 4	E,Q	
			MOBIL OIL CORP	091295	4444 W FUQUA, HOUSTON	GASOLINE	5/8/87	2 4	E,Q	
			MOBIL OIL CORP	091375	3803 WESTHEIMER, HOUSTON	GASOLINE	7/10/87	2 4	E,Q	
			MOBIL OIL CORP	091445	13210 MEMORIAL DR, HOUSTON	GASOLINE	8/28/87	2 4	E,Q	
			MOBIL OIL CORP	091685	14603 MEMORIAL DR, HOUSTON	GASOLINE	2/19/88	2 4	E,Q	
			MOBIL OIL CORP	091773	11017 KATY FWY, HOUSTON	GASOLINE	4/1/88	2 4	E,Q	
			MOBIL OIL CORP	091832	6601 SOUTHWEST FWY, HOUSTON	GASOLINE	4/13/88	2 4	E,Q	
			MOBIL OIL CORP	091859	12860 KIMBERLY LN, HOUSTON	GASOLINE	5/4/88	2 4	E,Q	
			MOBIL OIL CORP	091965	10232 S POST OAK, HOUSTON	UNKNOWN	6/29/88	2 4	E,Q	
			MOBIL OIL CORP	092293	8435 KATY FWY, HOUSTON	GASOLINE	11/14/88	2 4	E,Q	
			MOBIL OIL CORP	092746	3141 SOUTHWEST FWY, HOUSTON	GASOLINE	3/28/89	2 4	E,Q	
			MOBIL OIL CORP	092776	9079 KATY FWY, HEDWIG VILLAGE	GASOLINE	4/4/89	6	E,Q	
			MOBIL OIL CORP	092968	7811 S MAIN ST, HOUSTON	GASOLINE	5/17/89	6	E,Q	
			MOBIL OIL CORP	093008	10541 ALMEDA GENOA RD, HOUSTON	GASOLINE	5/23/89	2 4	E,Q	
			MOBIL OIL CORP	093637	8109 SPENCER HWY, DEER PARK	GASOLINE	9/28/89	6	E,Q	
			MOBIL OIL CORP	094800	1801 COLLINGSWORTH, HOUSTON	WASTE OIL	7/25/88	2 4	E,Q	
			MOBIL OIL CORP	095064	2202 GESSNER RD, HOUSTON	GASOLINE	3/29/90	2 4	E,Q	
			MOBIL OIL CORP	095159	10155 HWY 290, HOUSTON	GASOLINE	4/8/90	6	E,Q	
			MOBIL OIL CORP	095381	10601 FUQUA, HOUSTON	GASOLINE	5/4/90	2B 3	E,Q	
			MOBIL OIL CORP	095522	2540 UNIVERSITY BLVD, HOUSTON	GASOLINE	5/17/90	2 2A	E,Q	
			MOBIL OIL CORP	095525	224 SOUTH AVE, PASADENA	GASOLINE	5/17/90	2 2A	E,Q	
			MOBIL OIL CORP	096091	13161 VETERANS MEMORIAL, HOUSTON	GASOLINE	7/9/90	2 4	E,Q	
			MOBIL OIL CORP	098974	2230 W FM 1960, HOUSTON	GASOLINE	5/16/91	2 4	E,Q	
			MOBIL OIL CORP	098977	11660 W BELLFORT, HOUSTON	DIESEL	5/16/91	6	E,Q	
			MOBIL OIL CORP	099479	3819 RED BLUFF RD, PASADENA	GASOLINE	7/11/91	2 2A	E,Q	
			MOBIL OIL CORP	099712	9402 NORTH FWY, HOUSTON	GASOLINE	8/5/91	2A 1A	E,Q	
			MOBIL OIL CORP	099855	5010 WOODWAY DR, HOUSTON	GASOLINE	8/13/91	2A 2A	E,Q	
			MOBIL OIL CORP	102076	5408 E FM 1960, HUMBLE	GASOLINE	3/10/92	2 4	E,Q	
			MOBIL OIL CORP	102079	21327 N IH-45, SPRING	GASOLINE	3/11/92	2A 2A	E,Q	
			MOBIL OIL CORP	102081	1755 W MOUNT HOUSTON RD, HOUSTON	GASOLINE	3/11/92	6	E,Q	
			MOBIL OIL CORP	102434	7001 GULF FWY, HOUSTON	GASOLINE	4/2/92	2 3	E,Q	
			MOBIL OIL CORP	102438	1052 NASA RD 1, WEBSTER	GASOLINE	4/2/92	2 3	E,Q	
			MOBIL OIL CORP	102441	8335 S HWY 6, HOUSTON	GASOLINE	4/2/92	2 3	E,Q	
			MOBIL OIL CORP	102448	8003 BEECHNUT, HOUSTON	GASOLINE	4/1/92	2A 2A	E,Q	
			MOBIL OIL CORP	102449	8235 BROADWAY, HOUSTON	GASOLINE	4/1/92	2 2A	E,Q	
			MOBIL OIL CORP	102450	5800 S GESSNER RD, HOUSTON	GASOLINE	4/1/92	2 2A	E,Q	
			MOBIL OIL CORP	102451	6243 W FM 1960, HUMBLE	GASOLINE	4/1/92	2 4	E,Q	
			MOBIL OIL CORP	102452	7402 FONDREN, HOUSTON	GASOLINE	4/1/92	2 4	E,Q	
			MOBIL OIL CORP	102455	2747 S HWY 6, HOUSTON	GASOLINE	4/1/92	2 2A	E,Q	

TABLE 2
GROUNDWATER CONTAMINATION CASE DESCRIPTIONS BY COUNTY
TEXAS NATURAL RESOURCE CONSERVATION COMMISSION

COUNTY	DIVISION	NEW CASES	FILE NAME	FILE NUMBER	LOCATION	CONTAMINATION DESCRIPTION	DATE	ENFORCEMENT STATUS	DATA QUALITY	SECTION 5.236
HARRIS	PST									
			MOBIL OIL CORP	102456	1525 N LOOP 610 W, HOUSTON	GASOLINE	4/1/92	2B 3	E,Q	
			MOBIL OIL CORP	102457	5212 ANTOINE DR, HOUSTON	GASOLINE	4/2/92	2B 3	E,Q	
			MOBIL OIL CORP	102458	11503 SOUTHWEST FWY, HOUSTON	GASOLINE	4/1/92	2A 2A	E,Q	
			MOBIL OIL CORP	102459	12445 NORTHWEST FWY, HOUSTON	GASOLINE	4/1/92	6	E,Q	
			MOBIL OIL CORP	102460	8497 N HWY 6, HOUSTON	GASOLINE	4/2/92	2 3	E,Q	
			MOBIL OIL CORP	102461	6451 NORTH FWY, HOUSTON	GASOLINE	4/2/92	2 2A	E,Q	
			MOBIL OIL CORP	102463	11398 HARWIN DR, HOUSTON	GASOLINE	4/2/92	2 3	E,Q	
			MOBIL OIL CORP	102466	13550 KUYKENDAHL RD, HOUSTON	GASOLINE	4/6/92	2 2A	E,Q	
			MOBIL OIL CORP	102469	4406 E SAM HOUSTON N PKWY, HOUSTON	GASOLINE	4/6/92	2 4	E,Q	
			MOBIL OIL CORP	102630	4452 NASA RD, SEABROOK	GASOLINE	4/15/92	6	E,Q	
			MOBIL OIL CORP	102637	8253 LOUETTA, SPRING	GASOLINE	4/15/92	2 2A	E,Q	
			MOBIL OIL CORP	102640	7100 GARTH RD, BAYTOWN	GASOLINE	4/15/92	6	E,Q	
			MOBIL OIL CORP	102641	7930 W FM 1960, HOUSTON	GASOLINE	4/15/92	6	E,Q	
			MOBIL OIL CORP/SHELL OIL CO	102077	25029 N IH-45, SPRING	GASOLINE	3/10/92	6	E,Q	
			MOBIL OIL CORP/SHELL OIL CO	102080	803 S HWY 6, HOUSTON	GASOLINE	3/11/92	2B 5	E,Q	
			MOBIL OIL CORP/SHELL OIL CO	102091	10942 W FM 1960, HOUSTON	UNKNOWN	3/10/92	2 3	E,Q	
			MOBIL OIL CORP/SHELL OIL CO	102447	11203 NORTHWEST FWY, HOUSTON	GASOLINE	4/1/92	2 5	E,Q	
			MOBIL OIL CORP/SHELL OIL CO	102454	411 SHELTON RD, CHANNELVIEW	GASOLINE	4/1/92	2 2A	E,Q	
			MOBIL OIL CORPORATION	091089	10512 GULF FWY, HOUSTON	GASOLINE	8/11/86	2 4	E,Q	
			MOBIL OIL CORPORATION	102075	9461 JONES RD, HOUSTON	GASOLINE	3/11/92	2B 3	E,Q	
			MONKEZ KILANI	091931	7075 BELLFORT, HOUSTON	GASOLINE	6/7/88	2A 2A	E,Q	
			MONTGOMERY WARD	091016	SHARPSTOWN MALL, HOUSTON	GASOLINE	8/23/84	2 4	E,Q	
			MOUNTASIA ENTERTAINMENT INTL	111445	1111 W LOOP NORTH, HOUSTON	GASOLINE, OTHER	8/1/96	1 1A	E,Q	
			MOUNTASIA ENTERTAINMENT INTL	111446	1105 W LOOP NORTH, HOUSTON	GASOLINE	8/1/96	1 1A	E,Q	
			MUSTANG TRACTOR & EQUIPMENT	108136	7607 WALLISVILLE, HOUSTON	DIESEL, WASTE OIL	5/20/94	2A 2A	E,Q	
			MUSTANG TRACTOR & EQUIPMENT CO	104818	7607 WALLISVILLE RD, HOUSTON	GASOLINE	11/4/92	2A 1A	E,Q	
			NAGRA, NARINDER S	107534	1722 S SHAVER, PASADENA	GASOLINE	1/18/94	2A 1A	E,Q	
			NATIONAL CAR RENTAL SYSTEM	091748	4551 WILL CLAYTON PKWY, HOUSTON	DIESEL, GASOLINE	3/18/88	2 4	E,Q	
			NATIONAL CAR RENTAL SYSTEM INC	093041	AMF, HOUSTON	GASOLINE	6/6/89	2 2A	E,Q	
			NATIONAL CONVENIENCE BANKRUPT	111530	14648 WALTERS RD, HOUSTON	GASOLINE	8/19/96	5B 1A	E,Q	
			NATIONAL CONVENIENCE BANKRUPT	111574	17552 STEUBNER AIRLINE, SPRING	GASOLINE	8/19/96	5B 1A	E,Q	
			NATIONAL CONVENIENCE BANKRUPT	111585	12701 WINDFERN, HOUSTON	GASOLINE	8/27/96	5B 1A	E,Q	
			NATIONAL CONVENIENCE BANKRUPT	111716	3944 W FM RD 1960, HOUSTON	GASOLINE	9/5/96	5B 1A	E,Q	
			NATIONAL CONVENIENCE BANKRUPT	111717	12630 TELGE, CYPRESS	GASOLINE	9/5/96	5B 1A	E,Q	
			NATIONAL CONVENIENCE STORES	100323	502 W MOUNT HOUSTON RD, HOUSTON	GASOLINE	10/7/91	6	E,Q	
			NATIONAL CONVENIENCE STORES	100347	3202 E PASADENA HWY, PASADENA	GASOLINE	11/4/91	5B 1A	E,Q	
			NATIONAL CONVENIENCE STORES	104403	16141 MARKET ST, CHANNELVIEW	GASOLINE	9/29/92	2 5	E,Q	
			NATIONAL CONVENIENCE STORES	107408	1100 W ALABAMA, HOUSTON	GASOLINE	12/30/93	6	E,Q	
			NATIONAL CONVENIENCE STORES	110177	1311 N GESSNER, HOUSTON	GASOLINE	12/15/95	5B 1A	E,Q	
			NCNB TEXAS	099674	1813 FANNIN, HOUSTON	WASTE OIL	7/31/91	6	E,Q	
			NEWPARK SHIPBUILDING	094609	8502 CYPRESS ST, HOUSTON	GASOLINE	2/13/90	2 5	E,Q	
			NORTH FREEWAY NISSAN	105159	8515 NORTH FWY, HOUSTON	UNKNOWN	12/8/92	1 1A	E,Q	
			NORTHWESTERN MUTUAL LIFE INS	098572	3955 RICHMOND AVE, HOUSTON	GASOLINE, WASTE OIL	4/11/91	2 2A	E,Q	
			O'ROURKE DISTRIBUTING CO, INC	105625	9624 LONG POINT, HOUSTON	GASOLINE, DIESEL	12/3/92	2A 2A	E,Q	
			O'ROURKE PETROLEUM PRODUCTS	092408	8524 GULF FWY, HOUSTON	GASOLINE	12/16/88	2 2A	E,Q	
			OVERNITE TRANSPORTATION	094619	2525 CAVALCADE ST, HOUSTON	DIESEL	2/13/90	2A 2A	E,Q	
			P & S RICE MILLS	095900	6800 LONG POINT, HOUSTON	GASOLINE	6/21/90	2 5	E,Q	
			P O R INC	108220	5178 RICHMOND, HOUSTON	GASOLINE	6/24/94	6	E,Q	

TABLE 2
GROUNDWATER CONTAMINATION CASE DESCRIPTIONS BY COUNTY
TEXAS NATURAL RESOURCE CONSERVATION COMMISSION

COUNTY	DIVISION	NEW CASES	FILE NAME	FILE NUMBER	LOCATION	CONTAMINATION DESCRIPTION	DATE	ENFORCEMENT STATUS	DATA QUALITY	SECTION 5.236
HARRIS	PST									
			PANGLIA MANAGEMENT, INC.	098863	4120 S SHAVER, HOUSTON	GASOLINE	9/6/90	5B 3	E,Q	
			PARK NATIONAL BANK	093270	3425 FONDREN, HOUSTON	GASOLINE	7/25/89	2 4	E,Q	
			PENTRON INC.	097730	5200 NAVIGATION, HOUSTON	DIESEL	1/14/91	2 2A	E,Q	
			PETROLEUM WHOLESALE INC	093617	203 E LITTLE YORK, HOUSTON	GASOLINE	9/27/89	1 1A	E,Q	
			PETROLEUM WHOLESALE, INC.	094350	5795 N BELT, HOUSTON	GASOLINE	1/19/90	2 2A	E,Q	
			PHILLIPS 66 CO	097125	4910 WESLAYAN, HOUSTON	GASOLINE	11/5/90	2 4	E,Q	
			PHILLIPS 66 CO	099587	7411 HILLCROFT, HOUSTON	GASOLINE	7/19/91	2A 2A	E,Q	
			PHILLIPS 66 CO	105395	8569 LONG POINT, HOUSTON	GASOLINE	1/8/83	2A 2A	E,Q	
			PHILLIPS 66 CO	111342	8602 BEECHNUT, HOUSTON	GASOLINE	5/10/96	2 2A	E,Q	
			PINEMONT BANK	098028	823-825 THORTON ST, HOUSTON	GASOLINE	2/19/91	2 2A	E,Q	
			PIONEER CONCRETE OF TEXAS INC	094947	302 BENNINGTON, HOUSTON	GASOLINE	3/20/90	2A 2A	E,Q	
			PORT OF HOUSTON AUTHORITY	094497	8515 CLINTON DR, HOUSTON	GASOLINE	1/29/90	6	E,Q	
			PORT OF HOUSTON AUTHORITY	099475	76TH ST, HOUSTON	GASOLINE, DIESEL	7/11/91	6	E,Q	
			PORT OF HOUSTON AUTHORITY	099478	8200 CLINTON DR, HOUSTON	GASOLINE	7/11/91	2 3	E,Q	
			PORT OF HOUSTON AUTHORITY	102741	WHARF 10 & 11, HOUSTON	GASOLINE, DIESEL	4/28/92	2A 2A	E,Q	
			PRIME CAPITOL	110787	3002 LITTLE YORK, HOUSTON	GASOLINE, WASTE OIL, HYDR FLUID	4/9/96	2A 2A	E,Q	
			PRIME EQUIPMENT	107479	11003 BISSONNET, HOUSTON	GASOLINE	12/16/93	2A 1A	E,Q	
			PROLER INTERNATIONAL CORP	094821	7501 LIBERTY RD, HOUSTON	GASOLINE	3/8/90	2A 2A	E,Q	
			PROPERTY COMPANY OF AMERICA	092941	601 SAWYER ST, HOUSTON	GASOLINE	5/15/89	6	E,Q	
			QUANTUM CHEMICAL CORP	097293	11603 STRANG RD, LA PORTE	WASTE OIL	11/20/90	2 5	E,Q	
			R B EVERETT	095335	3118 TEXAS, HOUSTON	DIESEL	5/1/90	2A 2A	E,Q	
			RAK DEVELOPMENT CORP	099627	4735 ANDERSON RD, HOUSTON	GASOLINE	7/24/91	2A 2A	E,Q	
			REEF INDUSTRIES INC	099994	10020 MYKAWA, HOUSTON	OTHER	9/5/91	2 3	E,Q	
			REYNOLDS METALS CO	097834	10000 N LOOP E, HOUSTON	CHEMICAL	1/28/91	2A 2A	E,Q	
			RIAD A. SAIDI	101814	3102 LITTLE YORK RD, HOUSTON	GASOLINE	2/19/92	2A 1A	E,Q	
			RICE FOOD MARKETS INC	095228	5333 GULFTON, HOUSTON	GASOLINE	4/16/90	2 2A	E,Q	
			RIDGE PARTNERS LTD. PARTNERSHI	107158	10903 GULF FWY, HOUSTON	UNKNOWN	9/15/93	2A 2A	E,Q	
			ROSSMORE ENTERPRISES	091413	3423 E FM 1960, HOUSTON	UNKNOWN	8/3/87	2B 5	E,Q	
			ROSSMORE ENTERPRISES	095290	11249 BISSONNET, HOUSTON	GASOLINE	4/25/90	2 4	E,Q	
			RUDERS, INC.	091797	11919 SPENCER RD, HOUSTON	UNKNOWN	4/14/88	2B 3	E,Q	
			RUPANI SALMAN	091192	13203 VETERANS MEMORIAL, HOUSTON	GASOLINE	12/31/86	2A 2A	E,Q	
			RYDER TRUCK RENTAL INC	096427	11200 HEMPSTEAD HWY, HOUSTON	DIESEL	8/10/90	2A 2A	E,Q	
			SAF T GREEN	095357	3201 MAXROY ST, HOUSTON	GASOLINE	5/3/90	2 3	E,Q	
			SAGE SOUTHWEST INC	092600	4645 BEECHNUT, HOUSTON	GASOLINE	2/8/89	2 2A	E,Q	
			SAIA MOTOR FREIGHT	094804	102 BENNINGTON ST, HOUSTON	DIESEL	3/8/90	6	E,Q	
			SALVATION ARMY	094203	1015 HEMPHILL, HOUSTON	DIESEL	1/4/89	2A 2A	E,Q	
			SANDHILL PRIME, LTD	096087	605 W GRAY, HOUSTON	GASOLINE	7/9/90	2 4	E,Q	
			SERVICE TRANSPORT COMPANY	093456	7900 ALMEDA GENOA, HOUSTON	DIESEL	8/18/89	2A 2A	E,Q	
			SHADOW DALE ELEVATOR INC	109391	1235 SHADOW DALE, HOUSTON	DIESEL	4/1/93	2A 1A	E,Q	
			SHAW'S GAS MART	098952	5806 S SHAVER, HOUSTON	GASOLINE	5/15/91	2A 1A	E,Q	
			SHELL OIL CO	091046	11110 WESTHEIMER, HOUSTON	GASOLINE	8/11/86	2 4	E,Q	
			SHELL OIL CO	091133	IH-45, HOUSTON	GASOLINE	6/7/86	2 2A	E,Q	
			SHELL OIL CO	091362	14531 WESTHEIMER, HOUSTON	GASOLINE	6/23/87	6	E,Q	
			SHELL OIL CO	091387	8555 BEECHNUT, HOUSTON	GASOLINE	7/17/87	2 4	E,Q	
			SHELL OIL CO	091614	11639 KATY FWY, HOUSTON	GASOLINE	1/18/88	2 2A	E,Q	
			SHELL OIL CO	091693	2302 W HOLCOMBE, HOUSTON	GASOLINE	2/25/88	2 4	E,Q	
			SHELL OIL CO	091790	10404 NORTHWEST FWY, HOUSTON	GASOLINE	4/8/88	2A 2A	E,Q	
			SHELL OIL CO	092324	10801 S POST OAK, HOUSTON	GASOLINE	11/22/88	2 2A	E,Q	

TABLE 2
GROUNDWATER CONTAMINATION CASE DESCRIPTIONS BY COUNTY
TEXAS NATURAL RESOURCE CONSERVATION COMMISSION

COUNTY	DIVISION	NEW CASES	FILE NAME	FILE NUMBER	LOCATION	CONTAMINATION DESCRIPTION	DATE	ENFORCEMENT STATUS	DATA QUALITY	SECTION 5.236
HARRIS	PST									
			SHELL OIL CO	093202	402 UVALDE RD, HOUSTON	GASOLINE	7/5/89	2 3	E,Q	
			SHELL OIL CO	093218	8 CENTER ST, DEER PARK	GASOLINE	7/7/89	2 2A	E,Q	
			SHELL OIL CO	093280	11997 S MAIN, HOUSTON	GASOLINE	7/25/89	2 3	E,Q	
			SHELL OIL CO	093751	2104 STRAWBERRY, PASADENA	GASOLINE	10/18/89	6	E,Q	
			SHELL OIL CO	093752	8031 IH-45, HOUSTON	GASOLINE	10/18/89	2 2A	E,Q	
			SHELL OIL CO	093754	9602 CHIMNEY ROCK, HOUSTON	GASOLINE	10/18/89	2 3	E,Q	
			SHELL OIL CO	094995	4066 WESTHEIMER, HOUSTON	GASOLINE	3/23/90	2B 3	E,Q	
			SHELL OIL CO	095709	7201 BISSONNET, HOUSTON	UNKNOWN	6/7/90	2A 2A	E,Q	
			SHELL OIL CO	096096	S RICHEY RD, PASADENA	GASOLINE, DIESEL	7/9/90	2A 2A	E,Q	
			SHELL OIL CO	096324	15831 DRUMMET BLVD, HOUSTON	GASOLINE	8/2/90	2 3	E,Q	
			SHELL OIL CO	096916	3939 SOUTHWEST FWY, HOUSTON	GASOLINE	10/11/90	2 2A	E,Q	
			SHELL OIL CO	097417	13300 NORTHWEST FWY, HOUSTON	GASOLINE	12/5/90	2 4	E,Q	
			SHELL OIL CO	100648	11500 SOUTHWEST FWY, HOUSTON	GASOLINE	10/29/91	2 4	E,Q	
			SHELL OIL CO	100652	21403 N IH-45, SPRING	GASOLINE	11/20/91	2 3	E,Q	
			SHELL OIL CO	102089	11831 BELLAIRE BLVD, HOUSTON	UNKNOWN	3/9/92	6	E,Q	
			SHELL OIL CO	102445	8818 RICHMOND, HOUSTON	GASOLINE	4/1/92	2B 3	E,Q	
			SHELL OIL CO	104839	4646 SPENCER HWY, PASADENA	GASOLINE	10/20/92	2 3	E,Q	
			SHELL OIL CO	107322	829 W PASADENA FWY, PASADENA	WASTE OIL	11/1/93	2A 2A	E,Q	
			SHELL OIL CO	108798	7204 S LOOP E, HOUSTON	GASOLINE	12/12/94	2A 2A	E,Q	
			SHELL OIL CO	111795	202 W CROSSTIMBERS, HOUSTON	GASOLINE	10/9/96	1 1A	E,Q	
			SHIPRA ENTERPRISE	104191	4701 SAN JACINTO ST, HOUSTON	GASOLINE	8/12/92	5B 1A	E,Q	
			SHOP N' MARKET	100657	5008 ALDINE BENDER RD, HOUSTON	GASOLINE	11/15/91	1 1A	E,Q	
			SIERRA TERRACE INC	093203	7401 S MAIN, HOUSTON	GASOLINE	7/5/89	2 4	E,Q	
			SOFT TOUCH CAR WASH	104692	8901 W BELFORT, HOUSTON	GASOLINE	10/22/92	2A 2A	E,Q	
			SOUTHERN STEVEDORING CO., INC.	098869	7325 J W PEAVY, HOUSTON	GASOLINE	5/8/91	2 2A	E,Q	
			SOUTHLAND CORP	091798	6116 GULFTON, HOUSTON	GASOLINE	11/13/87	5B 2A	E,Q	
			SOUTHLAND CORP	111803	9504 AIRLINE DR, HOUSTON	UNKNOWN	10/24/96	2A 2A	E,Q	
			SOUTHWEST DISTRIBUTORS	093568	1301 WHITE ST, HOUSTON	GASOLINE	9/11/89	2 2A	E,Q	
			SOUTHWESTERN BELL TELEPHONE CO	092356	9216 OLD KATY RD, HOUSTON	GASOLINE	12/6/88	2 4	E,Q	
			SOUTHWESTERN BELL TELEPHONE CO	096047	2032 MANSARD, HOUSTON	UNKNOWN	7/3/90	2 2A	E,Q	
			SOUTHWESTERN BELL TELEPHONE CO	096457	5434 GASMER, HOUSTON	GASOLINE	8/14/90	2A 2A	E,Q	
			SOUTHWESTERN BELL TELEPHONE CO	098071	1210 BLUEBELL RD, HOUSTON	GASOLINE	2/23/91	2A 2A	E,Q	
			SPRING BRANCH ISD	096583	1066 GESSNER, HOUSTON	GASOLINE, DIESEL	8/28/90	2 2A	E,Q	
			SPRING ISD	097377	24037 HARDY RD, SPRING	GASOLINE	11/30/90	2A 2A	E,Q	
			STANDARD RENDERING	092439	3701 SCHALKER, HOUSTON	DIESEL	12/30/88	6	E,Q	
			STAR ENTERPRISE	091363	9502 JONES RD, HOUSTON	GASOLINE	6/25/87	2 4	E,Q	
			STAR ENTERPRISE	091386	8610 ALMEDA, HOUSTON	UNKNOWN	7/16/87	2 5	E,Q	
			STAR ENTERPRISE	091860	12859 KIMBERLY LN, HOUSTON	GASOLINE	5/6/88	2 4	E,Q	
			STAR ENTERPRISE	092286	6502 SOUTHWEST FWY, HOUSTON	GASOLINE	11/8/88	2 4	E,Q	
			STAR ENTERPRISE	092318	5803 FONDREN, HOUSTON	GASOLINE	11/22/88	2 4	E,Q	
			STAR ENTERPRISE	092641	3105 RED BLUFF RD, PASADENA	UNKNOWN	3/1/89	2B 3	E,Q	
			STAR ENTERPRISE	092725	6665 S BRAESWOOD, HOUSTON	GASOLINE	3/23/89	2A 2A	E,Q	
			STAR ENTERPRISE	093166	2103 WESTHEIMER, HOUSTON	UNKNOWN	6/27/89	2 4	E,Q	
			STAR ENTERPRISE	093872	4976 N HWY 6, HOUSTON	DIESEL	11/1/89	2 4	E,Q	
			STAR ENTERPRISE	093908	5601 MEMORIAL DR, HOUSTON	GASOLINE	11/6/89	2 4	E,Q	
			STAR ENTERPRISE	096799	8435 FM.1960, HUMBLE	GASOLINE	2/12/88	2 4	E,Q	
			STAR ENTERPRISE	098041	10202 WESTHEIMER RD, HOUSTON	GASOLINE, WASTE OIL	2/20/91	2 4	E,Q	
			STAR ENTERPRISE	098222	34 ALDINE BENDER, HOUSTON	GASOLINE, DIESEL	3/12/91	2 3	E,Q	

TABLE 2
GROUNDWATER CONTAMINATION CASE DESCRIPTIONS BY COUNTY
TEXAS NATURAL RESOURCE CONSERVATION COMMISSION

COUNTY	DIVISION	NEW CASES	FILE NAME	FILE NUMBER	LOCATION	CONTAMINATION DESCRIPTION	DATE	ENFORCEMENT STATUS	DATA QUALITY	SECTION 5.236
HARRIS	PST									
			STAR ENTERPRISE	098223	2502 N LOOP 610 W, HOUSTON	GASOLINE, DIESEL	3/12/91	2A 2A	E,Q	
			STAR ENTERPRISE	098322	2122 GESSNER, HOUSTON	GASOLINE	3/22/91	2 2A	E,Q	
			STAR ENTERPRISE	098323	11603 HWY 290, HOUSTON	GASOLINE	3/22/91	2 3	E,Q	
			STAR ENTERPRISE	098324	9492 KEMPWOOD, HOUSTON	GASOLINE	3/22/91	2 2A	E,Q	
			STAR ENTERPRISE	098541	801 N LOOP 610, HOUSTON	GASOLINE, WASTE OIL	4/8/91	2A 2A	E,Q	
			STAR ENTERPRISE	098738	7148 BISSONNET RD, HOUSTON	UNKNOWN	4/25/91	2 3	E,Q	
			STAR ENTERPRISE	099153	9201 N LOOP E, HOUSTON	GASOLINE	6/5/91	2 2A	E,Q	
			STAR ENTERPRISE	099252	8601 S HWY 59, HOUSTON	GASOLINE	6/14/91	2 4	E,Q	
			STAR ENTERPRISE	104017	718 N LOOP 610 E, HOUSTON	UNKNOWN	8/9/92	2 2A	E,Q	
			STAR ENTERPRISE	104279	10097 GESSNER, HOUSTON	GASOLINE	9/3/92	2A 2A	E,Q	
			STAR ENTERPRISE	104646	6929 N LOOP E, HOUSTON	GASOLINE	10/23/92	2A 1A	E,Q	
			STAR ENTERPRISE	104714	1105 BAY AREA BLVD, HOUSTON	GASOLINE, DIESEL	10/23/92	2 4	E,Q	
			STAR ENTERPRISE	105103	2601 W LOOP S, HOUSTON	GASOLINE	12/7/92	1 1A	E,Q	
			STAR ENTERPRISE	106047	4401 W 18TH ST, HOUSTON	GASOLINE	3/12/93	2A 1A	E,Q	
			STAR ENTERPRISE	106066	8702 BELLAIRE, HOUSTON	GASOLINE	3/12/93	2A 2A	E,Q	
			STAR ENTERPRISE	106067	7025 S LOOP E, HOUSTON	GASOLINE	3/23/93	2 2A	E,Q	
			STAR ENTERPRISE	106194	14754 MEMORIAL DR, HOUSTON	GASOLINE	4/9/93	2 2A	E,Q	
			STAR ENTERPRISE	106517	12303 JONES RD, HOUSTON	GASOLINE, DIESEL	5/26/93	2A 2A	E,Q	
			STAR ENTERPRISE	106578	7025 S LOOP E, HOUSTON	GASOLINE, DIESEL	5/5/93	2A 1A	E,Q	
		*	STAR ENTERPRISE	108667	11905 BISSONNET, HOUSTON	GASOLINE	9/29/94	2A 1A	E,Q	
		*	STAR ENTERPRISE	110927	22560 ALDINE WESTFIELD, HOUSTON	GASOLINE	4/3/96	1 1A	E,Q	
		*	STAR ENTERPRISE	111001	8402 HILLCROFT, HOUSTON	GASOLINE	2/28/96	1 1A	E,Q	
		*	STAR ENTERPRISE	111002	8599 W BEDFORD, HOUSTON	GASOLINE	2/24/96	1 1A	E,Q	
		*	STAR ENTERPRISE	111553	13102 MURPHY RD, STAFFORD	GASOLINE, DIESEL	8/8/96	1 1A	E,Q	
		*	STAR ENTERPRISE	111570	16131 NORTHWEST FWY, HOUSTON	GASOLINE, DIESEL	9/3/96	1 1A	E,Q	
		*	STAR ENTERPRISE	111571	1402 FM 1960, HOUSTON	GASOLINE	9/3/96	1 1A	E,Q	
		*	STAR ENTERPRISE	111572	5103 W FM 1960, HOUSTON	GASOLINE, DIESEL	9/3/96	1 1A	E,Q	
		*	STAR ENTERPRISE	111601	11019 BRIAR FOREST, HOUSTON	GASOLINE	9/10/96	1 1A	E,Q	
		*	STAR ENTERPRISE	111644	1339 DAIRY ASHFORD, HOUSTON	GASOLINE, DIESEL	8/8/96	1 1A	E,Q	
			STEARNS CORPORATION	101360	8399 WESTVIEW, HOUSTON	WASTE OIL	1/21/92	2 2A	E,Q	
			STEWART & STEVENSON SERVICES	102973	8631 EAST FWY, HOUSTON	DIESEL	8/6/92	2 2A	E,Q	
		*	STOP N SERVE	111007	1245 ATASCOCITA RD, HUMBLE	GASOLINE	5/16/96	2A 2A	E,Q	
			STRACHAN SHIPPING INC	096521	7611 AVE N, HOUSTON	GASOLINE, DIESEL	8/21/90	6	E,Q	
			STRASBURGER ENTERPRISES INC	091357	8770 W TIDWELL, HOUSTON	GASOLINE	6/18/87	2 5	E,Q	
			T C LANDRETH INC	095091	8700 SCRANTON, HOUSTON	WASTE OIL	3/29/90		E,Q	
			TALKINGTON DEAN MS	105207	12537 MARKET ST, HOUSTON	UNKNOWN	12/8/92	1 1A	E,Q	
			TARRANT DISTRIBUTORS INC	106403	9835 GENARD RD, HOUSTON	GASOLINE	4/19/93	2A 2A	E,Q	
			TENNECO OIL INC	091308	8203 FONDREN RD, HOUSTON	GASOLINE	5/15/87	2 2A	E,Q	
			TENNECO OIL INC	092566	22102 N LOOP 494, KINGWOOD	GASOLINE	2/2/89	2 4	E,Q	
			TEXACO REFINING & MARKETING	091238	6213 LYONS AVE, HOUSTON	GASOLINE	3/9/87	2 4	E,Q	
			TEXACO REFINING & MARKETING	092013	5012 BISSONNET, HOUSTON	GASOLINE	7/19/88	2 4	E,Q	
			TEXACO REFINING & MARKETING	092234	8850 NORTH LOOP, HOUSTON	GASOLINE	10/26/88	2 4	E,Q	
			TEXACO REFINING & MARKETING	092995	1702 CAPITOL AVE, HOUSTON	GASOLINE	5/23/89	2 4	E,Q	
			TEXACO REFINING & MARKETING	093093	4902 MARTIN LUTHER KING BLVD, HOUSTON	UNKNOWN	6/8/89	2 4	E,Q	
			TEXACO REFINING & MARKETING	093127	6250 BISSONNET RD, HOUSTON	UNKNOWN	6/15/89	2 3	E,Q	
			TEXACO REFINING & MARKETING	093575	10902 BELLAIRE BLVD, HOUSTON	WASTE OIL	9/11/89	2 2A	E,Q	
			TEXACO REFINING & MARKETING	094130	995 BUNKER HILL, HOUSTON	GASOLINE	12/18/89	2 3	E,Q	
			TEXACO REFINING & MARKETING	097713	2401 CAMPBELL RD, HOUSTON	GASOLINE, WASTE OIL	1/10/91	2A 2A	E,Q	

TABLE 2
GROUNDWATER CONTAMINATION CASE DESCRIPTIONS BY COUNTY
TEXAS NATURAL RESOURCE CONSERVATION COMMISSION

COUNTY	DIVISION	NEW CASES	FILE NAME	FILE NUMBER	LOCATION	CONTAMINATION DESCRIPTION	DATE	ENFORCEMENT STATUS	DATA QUALITY	SECTION 5.236
HARRIS	PST									
			TEXACO REFINING & MARKETING	100223	6115 ROOT RD, SPRING	HYDR FLUID	11/5/91	2 3	E,Q	
			TEXACO REFINING & MARKETING	104593	4515 FUQUA ST, HOUSTON	GASOLINE	10/26/92	2A 2A	E,Q	
			TEXAS BOLT CO	093960	3233 W 11TH ST, HOUSTON	GASOLINE	11/17/89	2A 2A	E,Q	
			TEXAS MEDICAL CENTER	092721	FANNIN ST, DALLAS	GASOLINE	3/21/89	6	E,Q	
			TEXAS PARKS & WILDLIFE	110563	105 SAN JACINTO, LA PORTE	UNKNOWN	3/11/96	2A 2A	E,Q	
			THE MAY DESIGN & CONSTRUCT CO	096353	2103 EASTWOOD ST, HOUSTON	UNKNOWN	7/18/90	2 3	E,Q	
			THOMAS C F	096493	1713 BRITTMOORE RD, HOUSTON	DIESEL	8/20/90	2 5	E,Q	
			THOMAS MOSLEY	111151	4704 N SHEPHERD DR, HOUSTON	GASOLINE	1/16/96	1 1A	E,Q	
			THYSSEN STEEL GROUP	106522	1335 BOYLES ST, HOUSTON	GASOLINE	5/28/93	2A 1A	E,Q	
			TIDE AIR INC	104898	4430 BRITTMOORE, HOUSTON	GASOLINE, DIESEL, WASTE OIL	10/23/92	2A 2A	E,Q	
			TRANSCO ENERGY COMPANY	098591	17650 CHANUTE RD, HOUSTON	WASTE OIL	4/12/91	2 3	E,Q	
			TRI CITY HOSPITAL	108367	4040 RED BLUFF, PASADENA	DIESEL	9/2/94	2 2A	E,Q	
			TUBOSCOPE	092634	14940 TALCOTT, CHANNELVIEW	CHEMICAL	2/22/89	2 2A	E,Q	
			TXDOT	094427	E HWY 1960, HUFFMAN	CHEMICAL	1/26/90	2A 2A	E,Q	
			TXDOT	096460	702 FM 1959, HOUSTON	GASOLINE, DIESEL	8/14/90	2A 2A	E,Q	
			TXDOT	096461	19321 N IH-45, SPRING	GASOLINE	8/14/90	2A 2A	E,Q	
			TXDOT	096467	7303 MESA DR, HOUSTON	GASOLINE, DIESEL	8/14/90	2 2A	E,Q	
			TXDOT	098593	9279 EASTEX FWY, HOUSTON	GASOLINE	4/12/91	2A 2A	E,Q	
			TXDOT	098826	3502 N HWY 59, HOUSTON	GASOLINE	5/7/91	2 5	E,Q	
			TXDOT	098987	11222 EASTEX FWY, HOUSTON	GASOLINE	5/16/91	2A 1A	E,Q	
			TXDOT	100059	3730 EASTEX FWY, HOUSTON	GASOLINE, DIESEL	9/16/91	2A 2A	E,Q	
			TXDOT	107835	18827 HWY 249, HOUSTON	GASOLINE	1/20/94	2A 1A	E,Q	
			U HAUL CO OF HOUSTON	096424	5333 NORTH FWY, HOUSTON	GASOLINE, WASTE OIL	8/10/90	2A 2A	E,Q	
			U HAUL CO OF HOUSTON	096901	9411 W FM 1960, HOUSTON	GASOLINE	10/9/90	2 4	E,Q	
			U HAUL CO OF HOUSTON	104869	6505 FONDREN, HOUSTON	GASOLINE, WASTE OIL	10/6/92	2A 2A	E,Q	
			U HAUL CO OF HOUSTON	106724	8015 S GESSNER, HOUSTON	GASOLINE	6/16/93	2A 1A	E,Q	
			U-HALL OF HOUSTON	103523	11356 EASTEX FWY, HOUSTON	UNKNOWN	7/12/92	1 1A	E,Q	
			UNION PACIFIC RAILROAD	108346	NASA RD #1, WEBSTER	DIESEL	8/15/94	2A 1A	E,Q	
			UNITED PARCEL SERVICE	091426	8330 SWEETWATER RD, HOUSTON	DIESEL	8/18/87	6	E,Q	
			UNITED PARCEL SERVICE	092762	10800 HWY 290, HOUSTON	DIESEL	3/31/89	2 5	E,Q	
			UNITED PARCEL SERVICE	092770	8330 SWEETWATER, HOUSTON	GASOLINE	3/31/89	2 3	E,Q	
			UNITED PARCEL SERVICE	094321	8200 SWEETWATER LN, HOUSTON	GASOLINE	1/16/90	2 2A	E,Q	
			UNIVERSITY OF HOUSTON	103341	4800 CALHOUN RD, HOUSTON	GASOLINE, DIESEL	7/12/92	2 5	E,Q	
			UNIVERSITY OF HOUSTON	107074	3708. ELGIN, HOUSTON	GASOLINE	6/21/93	2A 2A	E,Q	
			UNKNOWN	091030	BAYWAY, BAYTOWN	GASOLINE	8/13/85	5B 1A	E,Q	
			UNKNOWN	091439	KIMBERLY LN, HOUSTON	GASOLINE	8/12/87	2 4	E,Q	
			UNKNOWN	091649	211 W CROSSTIMBERS, HOUSTON	GASOLINE	2/4/88	2 2A	E,Q	
			UNKNOWN	096393	WESLAYAN, HOUSTON	GASOLINE	8/9/90	2A 1A	E,Q	
			UNKNOWN	105596		GASOLINE	1/19/93	2A 1A	E,Q	
			US AIR FORCE ANDREWS	099849	ELLINGTON FIELD, HOUSTON	CHEMICAL	8/13/91	2A 2A	E,Q	
			US COAST GUARD	107940	1178 ELLINGTON FIELD, HOUSTON	DIESEL	3/29/94	2A 2A	E,Q	
			VAN LEER FLEXIBLES	096575	9505 BAMBOO, HOUSTON	WASTE OIL	8/28/90	2 2A	E,Q	
			VICTOR SMOLIK	095916	14301 S MAIN, HOUSTON	GASOLINE	6/21/90	2 3	E,Q	
			VIKING FREIGHT SYSTEMS	096802	5800 MESA RD, HOUSTON	DIESEL	9/27/90	2 3	E,Q	
			W C FOSTER	109423	1849 AIRLINE DR, HOUSTON	GASOLINE	12/28/94	2A 1A	E,Q	
			WALGREENS COMPANY	106680	8110 KEMPWOOD, HOUSTON	DIESEL	6/23/93	2A 2A	E,Q	
			WEINGARTEN REALTY	094530	1911 EDGEBROOK, HOUSTON	WASTE OIL	2/2/90	2 2A	E,Q	
			WEINGARTEN REALTY	094621	3640 N MAIN, HOUSTON	GASOLINE	2/13/90	2 2A	E,Q	

TABLE 2
GROUNDWATER CONTAMINATION CASE DESCRIPTIONS BY COUNTY
TEXAS NATURAL RESOURCE CONSERVATION COMMISSION

COUNTY	DIVISION	NEW CASES	FILE NAME	FILE NUMBER	LOCATION	CONTAMINATION DESCRIPTION	DATE	ENFORCEMENT STATUS	DATA QUALITY	SECTION 5.236	
HARRIS	PST		WELLS FARGO	093825	5200 SPENCER RD, PASADENA	GASOLINE	10/25/89	2 3	E,Q		
			WILLIAM G STOKES	099135	14002 HEMPSTEAD HWY, HOUSTON	GASOLINE	6/4/91	2 2A	E,Q		
		*	ZAKOIL INTERNATIONAL INC	111828	5722 LOCKWOOD, HOUSTON	GASOLINE	8/28/96	1 1A	E,Q		
		*	ZAKOIL INTERNATIONAL INC	111768	11037 MARKET, HOUSTON	GASOLINE	9/18/96	2A 2A	E,Q		
		*	ZAKOIL INTERNATIONAL INC	111770	4101 ALMEDA RD, HOUSTON	GASOLINE	9/9/96	1 1A	E,Q		
	WUD			FOUNTAINHEAD MUNICIPAL UTIL DIST	1010435	WELL 2 (G1010435B) - 12706 MIDDLESBOURGH	BENZENE, ETHYL BENZENE, ALKANES, CYCLOHEXANAE, CYCLOPROPANE, PROPANE, XYLENES	10/23/92	2C 5	E,Q,V,2	
				HARRIS COUNTY MUD NO. 150	1011250	WELL 1 (G1011250A) - 11919 LOVELAND PASS / WELL 2 (G1011250B) 12010 ANTOINE DRIVE	BENZENE, ETHYLBENZENE, CHLOROMETHANE, CHLOROETHANE, BROMOMETHANE, PROPANE, METHYLCYCLOHEXANE	8/4/87	2C 5	E,Q,V,2	
				HARRIS COUNTY MUD NO. 217	1011983	(G1011983A) - 2535 SPEARS RD.	BENZENE, CYCLOHEXANE, METHYL CYCLOHEXANE, 2-METHYL PROPANE, 2-METHYL BUTANE, BUTANE	5/16/90	2C 5	E,Q,V,2	
				KITZWOOD	1011536	WELL 1 (G1011536A) & WELL 2 (G1011536B) - 0.85 MI W BOURDEAUX & TELGE ROADS. END OF CAMELIA ST.	BENZENE, XYLENES, ETHYL BENZENE, CYCLOHEXANE, DICHLOROMETHANE, BROMOMETHANE	3/15/91	2C 5	E,Q,V,2	
				THREE LAKES MUD NO 1	1011908	WELL 1 (G1011908A) - NW OF AMISTAD ST., ESE OF HYW 249 AND BOUDREAUX RD.	BENZENE, CYCLOHEXANE, METHYL CYCLOHEXANE, METHYL CYCLOPENTANE, PROPANE, 2-METHYL BUTANE	9/18/90	2 6	E,Q,V,2	
	HARRISON	ENFWST		MOBIL OIL CORP - WASCOM TERMINAL	31667	FM 9 SOUTH, 1/4 MI SOUTH OF WASKOM	BTEX		2C 2A	EQ	
				RTF INDUSTRIES, INC.	34948	BUSSEY RD., WEST FROM HWY 59, NORTH OF M	CR, CD, ZN, AG, CN	1/1/01	4A 4	EQ	
				STAR ENTERPRISE - WASKOM	35841	FM 9, 2 MILES S. OF WASKOM	PETROLEUM HYDROCARBONS		3B 2A	EQ	
				TEXAS EASTMAN	30137	HWY 149 S., LONGVIEW	SOLVENTS		3A 3	EQV23	
				TRW-REDA PUMP	34123	3304 ROSBOROUGH SPRINGS RD., MARSHALL	CHLORINATED SOLVENTS		4A 5	EQV12	
			US ARMY LONGHORN AMMO	30990	14 MI NE OF MARSHALL NEAR KARNACK	METHYLENE CHLORIDE, 1,1,1-TRICHLOROETH		3A 2A	EQV		
			WELLMAN INDUSTRIES (FORMER SITE OF)	33350	#7 INDUSTRIAL DRIVE. LONGVIEW	CR, CD, NI, CU, ZN		4A 2B	E		
			LONGHORN ARMY AMMUNITIONS PLANT	30990	KARNACK, 14 MI NORTHEAST OF MARSHALL	ORGANICS, METALS, EXPLOSIVES	9/1/84	5A 3	E,Q,V,2,3		
			WESCO VALVE & MFG. CO	34966	4000 AIRPORT ROAD, MARSHALL	CHROMIUM	3/7/94	4 2	E		
			PCD/SUP		LONGHORN ARMY AMMUNITION PLANT SUPERFUND SITE	KARNACK	MUNITIONS, HEAVY METALS		5A 2A	E,Q,V,2,3	
			STEWCO, INC. SUPERFUND SITE	SITE 1-LOCATED ON FM 9 APPROXIMATELY 1/2 MILE SOUTH OF THE FM 9/IH 20 INTERSECTION. SITE 2-ON IH 20 1 MILE WEST OF FM 9/IH 20 INTERSEC.	VOLITILE ORGANIC COMPOUNDS		5A 3	E,Q,V,2,3			
PST			AMERICAN NORIT CO INC	095929	W UNIVERSITY DR, MARSHALL	GASOLINE, DIESEL	6/22/90	2B 5	E,Q		
			BORDEN INC	094112	201 N ALLEN, MARSHALL	GASOLINE	12/18/89	2 5	E,Q		
			BOYD-HESSER TIRE CO	100598	1701 E GRAND AVE, MARSHALL	GASOLINE	1/2/92	5B 1A	E,Q		
			CAPPS ARTHUR	100767	OLD HWY 80, HALLSVILLE	GASOLINE	10/30/91	2A 2A	E,Q		

TABLE 2
GROUNDWATER CONTAMINATION CASE DESCRIPTIONS BY COUNTY
TEXAS NATURAL RESOURCE CONSERVATION COMMISSION

COUNTY	NEW CASES	FILE NAME	FILE NUMBER	LOCATION	CONTAMINATION DESCRIPTION	DATE	ENFORCEMENT STATUS	DATA QUALITY	SECTION 5.236
HARRISON									
PST									
		CITY OF MARSHALL	099436	1600 STARR ST, MARSHALL	GASOLINE, DIESEL	7/10/91	2 2A	E,Q	
		COASTAL UNILUBE	111748	2204 N LONGVIEW ST, KILGORE	DIESEL	7/24/96	1 1A	E,Q	
		COCA COLA ENTERPRISES INC	091823	405 N WASHINGTON ST, MARSHALL	GASOLINE	4/20/88	2 4	E,Q	
		FIRST NATIONAL BANK, TRUSTEE	094785	HOUSTON, MARSHALL	GASOLINE	3/8/90	6	E,Q	
		GRUBB JESSE J JR	101606	2800 W GRAND AVE, MARSHALL	GASOLINE	2/3/92	6	E,Q	
		HAMITER MARY FRANCES	103412	HWY 20, WASKOM	GASOLINE	5/20/92	2A 1A	E,Q	
		MARSHALL ISD	094912	1205 W EMORY ST, MARSHALL	GASOLINE	3/16/90	2A 2A	E,Q	
		MARSHALL POTTERY	095279	1308 LAKE, MARSHALL	GASOLINE	4/23/90	2A 2A	E,Q	
		RALPH WATSON OIL COMPANY	093768	1800 VICTORY DR, MARSHALL	GASOLINE	10/18/89	2 2A	E,Q	
		REEVES OIL CO INC	102334	101 MAIN ST, HALLSVILLE	GASOLINE, UNKNOWN	4/24/92	2A 2A	E,Q	
		SABINE MINING CO INC	101941	FM 968, HALLSVILLE	GASOLINE, DIESEL	3/16/92	2A 2A	E,Q	
		SILVERWOOD PROPERTIES INC	111194	IH-20, WASKOM	GASOLINE	8/6/96	1 1A	E,Q	
		SNIDER INDUSTRIES	107723	LOOP 390, MARSHALL	GASOLINE	12/29/93	2A 1A	E,Q	
		SNIDER INDUSTRIES	107921	N GROVES, MARSHALL	DIESEL	3/25/94	2A 1A	E,Q	
		SNIDER INDUSTRIES INC	111785	N GROVE, MARSHALL	GASOLINE, DIESEL	9/30/96	1 1A	E,Q	
		STAGGERS OIL	107956	101 E END BLVD, MARSHALL	GASOLINE	3/16/94	2A 2A	E,Q	
		STAGGERS OIL CO	100527	2602 W GRAND, MARSHALL	DIESEL	10/31/91	1 1A	E,Q	
		TOTAL PETROLEUM INC	108336	100 E END BLVD, MARSHALL	GASOLINE	7/8/94	2 2A	E,Q	
		TRUMAN ARNOLD COMPANIES	094190	5803 E END BLVD, MARSHALL	GASOLINE	12/28/89	2 2A	E,Q	
		TXDOT	097051	N HWY 59, MARSHALL	GASOLINE, DIESEL, DIST F OIL	10/25/90	2A 2A	E,Q	
		UNKNOWN	093764	HWY 9, WASKOM	UNKNOWN	10/18/89	1A	E,Q	
		V. J. MAYBERRY	092307	101 E END BLVD, MARSHALL	GASOLINE	11/21/88	2A 2A	E,Q	
		WOOD MICHAEL L.	102208	907 E END BLVD, MARSHALL	GASOLINE	4/15/92	2A 2A	E,Q	
HASKELL									
PST									
		DRINNON CLEATUS W	106814	605 N 1ST, HASKELL	GASOLINE	7/5/93	5B 1A	E,Q	
		HASKELL ISD	096693	605 N AVE G, HASKELL	GASOLINE	9/13/90	2 2A	E,Q	
		HASKELL NATIONAL BANK	100381	HWY 277, HASKELL	DIESEL	10/17/91	2 2A	E,Q	
		PENMAN CONOCO SERVICE	097955	201 N AVE E, HASKELL	GASOLINE, DIESEL	2/7/91	2 2A	E,Q	
		PRODUCERS GRAIN & SUPPLY	096006	MAIN AND CAROTHERS ST, ROCHESTER	UNKNOWN	7/2/90	5B 1A	E,Q	
		RULE INDEPENDENT SCHOOL DIST	093765	1100 UNION AVE, RULE	GASOLINE	10/18/89	2A 1A	E,Q	
		SAV M CONVENIENCE STORES	111266	400 E AVENUE, HASKELL	GASOLINE	6/26/96	2A 2A	E,Q	
		SORRELLS TEXACO	094996	502 UNION, RULE	GASOLINE	3/23/90	5B 1A	E,Q	
		SWAFFORD JOE	100123	HWY 283, SAGERTON	GASOLINE	9/16/91	5B 1A	E,Q	
		UNKNOWN	095382	4TH, HASKELL	GASOLINE	5/4/90	1 1A	E,Q	
WPA									
		TDA PESTICIDE SURVEY	2147407	WELL NO. 21-47-407 (SAMPLES REP 1 & REP 2) "HASKELL 5"	ATRAZINE	6/3/87	2D 2B	E,Q,V,2	
		TDA PESTICIDE SURVEY	2150850	WELL NO. 21-50-650 (SAMPLE REP 1) "HASKELL 2"	DICAMBA	6/3/87	2D 1	V,2,3	
HAYS									
ENFWST									
		CHUCK NASH	T0054	SAN MARCOS PCE PLUME	BTEX, MTBE, CHLOR SOLVENTS		2D 2	E	
PCD/SUP									
		GARY JOB CORPS	1161630644	1 MILE N.E. OF SAN MARCOS ON EAST SIDE OF HWY. 21	DICHLOROETHANE		1B 0	E	
PST									
		AQUARENA SPRINGS RESORT	106907	BERT BROWN RD, SAN MARCOS	GASOLINE	7/15/93	2 5	E,Q	

TABLE 2
GROUNDWATER CONTAMINATION CASE DESCRIPTIONS BY COUNTY
TEXAS NATURAL RESOURCE CONSERVATION COMMISSION

COUNTY	DIVISION	NEW CASES	FILE NAME	FILE NUMBER	LOCATION	CONTAMINATION DESCRIPTION	DATE	ENFORCEMENT STATUS	DATA QUALITY	SECTION 5.238	
HAYS	PST		BONNET RESOURCES CORP	108018	238 N LYNDON B JOHNSON DR, SAN MARCOS	UNKNOWN	7/15/86	1 1A	E,Q		
			CARSON W C	098383	IH--35, SAN MARCOS	GASOLINE	3/28/91	2A 2A	E,Q		
			CHEVRON USA INC	093340	921 IH-35, SAN MARCOS	GASOLINE	8/1/89	6	E,Q		
			CITY OF SAN MARCOS	092680	630 E HOPKINS, SAN MARCOS	GASOLINE	3/10/89	2 4	E,Q		
			DAHLSTROM CORP	096675	HWY 967, BUDA	DIESEL, WASTE OIL	6/4/90	6	E,Q		
			ISMAIL, DEAN	094328	1611 IH-35, SAN MARCOS	UNKNOWN	1/17/90	1 1A	E,Q		
			LACKEY & SONS OIL CO.	091384	N IH--35, SAN MARCOS	GASOLINE	7/14/87	2 5	E,Q		
			PHILLIPS PETROLEUM CO	111020	1439 IH-35, SAN MARCOS	GASOLINE	5/16/96	2A 2A	E,Q		
			R T STOREY ESTATE	093266	205 W HOPKINS, SAN MARCOS	GASOLINE	7/25/89	2 2A	E,Q		
			R T STOREY ESTATE	094978	1903 IH--35, SAN MARCOS	GASOLINE	3/22/90	2 2A	E,Q		
			ROGER SMITH	109021	336 W HOPKINS, SAN MARCOS	GASOLINE	1/12/95	5B 1A	E,Q		
			SAC N PAC STORES INC	103515	1302 W HOPKINS, SAN MARCOS	GASOLINE	7/13/92	6	E,Q		
			SAC N PAC STORES INC	108601	CENTER PT RD, SAN MARCOS	DIESEL	10/7/94	2A 2A	E,Q		
			SAN MARCOS TELEPHONE COMPANY	106342	208 S GUADALUPE, SAN MARCOS	GASOLINE	4/6/93	6	E,Q		
			SOUTHWEST TEXAS STATE UNIV	109831	602 MOORE ST, SAN MARCOS	DIESEL	8/29/95	2 2A	E,Q		
			SOUTHWEST TEXAS STATE UNIVERSI	108217	601 UNIVERSITY DR., SAN MARCOS	GASOLINE	6/10/94	2 4	E,Q		
			STAR ENTERPRISE	104681	204 N IH--35, SAN MARCOS	UNKNOWN	10/23/92	2A 1A	E,Q		
			SUPER SHOP INC	103475	1525 LOOP 82, SAN MARCOS	UNKNOWN	8/28/92	2 5	E,Q		
		UNKNOWN	091316	BLANCO, SAN MARCOS	UNKNOWN	5/19/87	5B 1A	E,Q			
		UNKNOWN	106038	1618 LOOP 82, SAN MARCOS	UNKNOWN	9/29/93		E,Q			
		WPA		CITY OF KYLE MUNICIPAL SUPPLY WELLS		CITY OF KYLE, HAYS COUNTY, "SAN MARCOS NORTH" 7 1/2 MINUTE USGS TOPOGRAPHIC SHEET	TRIHALOMETHANES	3/1/89	2D 2B	E,Q,V,1,2	
				SAN MARCOS TRACE ORGANICS		CITY OF SAN MARCOS, HAYS COUNTY, "SAN MARCOS NORTH" AND "SAN MARCOS SOUTH" USGS TOPOGRAPHIC SHEETS	TRIHALOMETHANES, CHLORINATED HYDROCARBON	1/1/87	2D 2B	E,Q,V,1,2	
				USGS FREON PLUME STUDY		1 WELL (68-09-111) AND 1 SPRING (68-01-801) IN HAYS COUNTY	CCL3F (FREON)	6/3/76	1 2B	Q,V,2,3	
	HEMPHILL	PST		ALLSUP PETROLEUM, INC.	103262	219 N 2ND ST, CANADIAN	GASOLINE	7/12/92	2 2A	E,Q	
				BOB WARD	109701	1ST ST, CANADIAN	GASOLINE	9/20/94	2A 1A	E,Q	
				CANADIAN FEED YARDS	098505	HWY 80-83, CANADIAN	GASOLINE	4/5/91	6	E,Q	
				CANADIAN FUEL SUPPLY INC	095834	2ND ST, CANADIAN	GASOLINE	6/18/90	5B 1A	E,Q	
				SMALL BUSINESS ADMINISTRATION	096276	217 S 2ND ST, CANADIAN	GASOLINE	7/30/90	2 2A	E,Q	
				TXDOT	097738	N HWY 80, CANADIAN	GASOLINE, DIESEL	12/13/90	2A 2A	E,Q	
				WARD OIL CO	103943	HWY 80 & HWY 80 N, CANADIAN	GASOLINE	8/27/92	2 5	E,Q	
				WARD OIL CO	104495	CANADIAN AIRFIELD, CANADIAN	GASOLINE	10/2/92	5B 1A	E,Q	
	HENDERSON	IHW		FURON -STRUCTURAL BEARINGS DIV	33134	FM 2495@ PROGRESS WAY, ATHENS	VOC	6/24/92	0 5	E,Q,V	
				HARVEY INDUSTRIES	30069	INTERSECTION OF HWY 1616 AND 2495 IN ATHENS	MEK, TOLUENE	5/6/86	2C 2A	E,Q,V,2,3	
		PST		CITY OF GUN BARREL CITY	108942	1810 W MAIN, GUN BARREL CITY	GASOLINE	12/12/94	2 2A	E,Q	
				CROUCH ENVIRONMENTAL SERVICES	092080	700 S HWY 59, CROSS ROADS	GASOLINE	8/18/88	2A 2A	E,Q	
				DRAKE NANNY	095870	HWY 31, MALAKOFF	GASOLINE	6/20/90	2 3	E,Q	

TABLE 2
GROUNDWATER CONTAMINATION CASE DESCRIPTIONS BY COUNTY
TEXAS NATURAL RESOURCE CONSERVATION COMMISSION

COUNTY	DIVISION	NEW CASES	FILE NAME	FILE NUMBER	LOCATION	CONTAMINATION DESCRIPTION	DATE	ENFORCEMENT STATUS	DATA QUALITY	SECTION 5.236		
HENDERSON	PST		ELDER CHRYSLER PLYMOUTH DODGE	102921	1798 E HWY 31, ATHENS	GASOLINE	5/14/92	2A 1A	E,Q			
			FDIC	099304	E HWY 31, MALAKOFF	GASOLINE, DIESEL	6/20/91	2 3	E,Q			
			JOE TARRANT OIL CO	093593	E HWY 175, EUSTACE	GASOLINE	9/27/89	5B 1A	E,Q			
			JONES LEO	103132	HWY 334, SEVEN POINTS	GASOLINE, DIESEL	5/21/92	1 1A	E,Q			
			KOON KREEK KLUB	097169	S HWY 19, ATHENS	GASOLINE	11/8/90	2 3	E,Q			
			LAMESA BRADLEY	108973	HWY 31, TRINIDAD	DIESEL	10/26/94	2A 1A	E,Q			
			LEO JONES OIL CO	103687	HWY 175, EUSTACE	GASOLINE	7/26/92	2 2A	E,Q			
			LEO JONES OIL CO	105424	HWY 175, ATHENS	GASOLINE	12/22/92	2A 2A	E,Q			
			ONE STOP FOOD STORES	111841	HWY 334, SEVEN POINTS	GASOLINE	10/3/96	1 1A	E,Q			
			RAY ROBERTS	104348	E HWY 334, SEVEN POINTS	GASOLINE	8/27/92	2A 2A	E,Q			
			S 3 INC DBA FOOD FAST	108047	101 N GUN BARREL LN, GUN BARREL CITY	GASOLINE, DIESEL	4/18/94	2A 2A	E,Q			
			S O WYLIE	106181	716 E CORSICANA, ATHENS	GASOLINE	3/23/93	1 1A	E,Q			
			SWITZER PETROLEUM PRODUCTS	111840	HWY 274, TOOL	GASOLINE, DIESEL	10/3/96	2A 2A	E,Q			
			SWITZER PETROLEUM PRODUCTS CO	099207	HWY 334, GUN BARREL CITY	GASOLINE, DIESEL	6/11/91	2A 1A	E,Q			
			TEXAS PARKS & WILDLIFE DEPT	109978	RT. 1, BOX 506, EUSTACE	GASOLINE	7/15/95	2A 1A	E,Q			
			TRIPLE A OIL CO INC	093140	KICKAPOO, BROWNSBORO	GASOLINE	6/20/89	2A 1A	E,Q			
			TRIPLE A OIL CO INC	097109	216 S PALESTINE, ATHENS	GASOLINE, DIESEL	11/1/90	2A 2A	E,Q			
			TRIPLE A OIL CO INC	099334	103 W ROYAL BLVD, MALAKOFF	GASOLINE, DIESEL, WASTE OIL	6/24/91	2A 2A	E,Q			
		HIDALGO	ENFWST		DOWELL SCHLUMBERGER - MISSION	33568	INT. OF US HWY 83 & GLASSCOCK RD, MISSIO	VOC'S,TPH		3B 2A	EQV2	
					PHARR PLANTATION	52175	1 M S OF PHARR ON HWY 281, PHARR	PESTICIDES		3B 1A	EQV1	
IHW			MISSOURI PACIFIC RR CO. - MCALLEN	83089	MCALLEN	PETROLEUM HYDROCARBONS	1/1/91	0 2	E			
			REPUBLIC/C&T LANDFILL OF EDINBURG: MW-4.	MSW00151	ON S SIDE OF FM 1017, 4.0 MI. W OF INT. OF US 281 AND FM 1017, NW OF EDINBURG.	TCE	2/13/95	2B 2A	E,Q,V,2			
PCD/SUP			MUNOZ BORROW PITS STATE SUPERFUND SITE		1/4 MILE SOUTH OF HWY.83 ON FM 1016	PESTICIDES	4/30/90	5B 3	E,Q,V,1,2,3			
			ANGLO IRON AND METAL COMPANY - MCALLEN	196	2 SOUTH 21ST STREET, MCALLEN	TPH, TOTAL METALS	3/7/96	0 2	E			
PCD/VC			ANGLO IRON AND METAL COMPANY - SAN JUAN 1	195	426 WYOMING STREET, SAN JUAN	TPH, TOTAL METALS, TCLP LEAD	3/7/96	0 2	E			
			ANGLO IRON AND METAL COMPANY - SAN JUAN 2	194	426 WYOMING STREET, SAN JUAN	TPH, TOTAL METALS, TCLP LEAD	3/7/96	0 2	E			
PST			HALL ACRES ROAD AND HIGHWAY 281	201	NORTHEAST CORNER HALL ACRES AND HWY 281, PHARR	PESTICIDES	3/13/96	0 6	E			
			KNAPP-SHERRILL DONNA - TAORMINA SITE	360	307 SOUTH 12TH STREET, DONNA	LNAPL (HYDROCARBON)	9/27/96	0 4	E			
PST		AUTO ZONE	092713	307 E HWY 83, WESLACO	GASOLINE	3/17/89	2 3	E,Q				
		BARBEE-NEUHAUS IMPLEMENT CO	100885	2000 E EXPWY 83, WESLACO	GASOLINE	11/19/91	2 2A	E,Q				
		BAROID DRILLING FLUIDS INC	097572	601 N 6TH ST, EDINBURG	GASOLINE	12/20/90	6	E,Q				
		BENITO HERNANDEZ	097528	S HWY 281, PHARR	GASOLINE	12/17/90	1 1A	E,Q				
		BERT OGDEN OLDS & NISSAN	106365	721 N JACKSON, MCALLEN	GASOLINE	4/9/93	2A 2A	E,Q				
		BILL HEAD ENTERPRISE	095765	2705 N CAGE, PHARR	DIESEL	6/12/90	2 2A	E,Q				
		BORDEN INC	093244	1001 W HWY 83, ALAMO	GASOLINE	7/12/89	2 2A	E,Q				
		CANTRELL OIL CO	098032	1402 N CLOSNER, EDINBURG	GASOLINE	2/20/91	6	E,Q				

TABLE 2
GROUNDWATER CONTAMINATION CASE DESCRIPTIONS BY COUNTY
TEXAS NATURAL RESOURCE CONSERVATION COMMISSION

COUNTY	DIVISION	NEW CASES	FILE NAME	FILE NUMBER	LOCATION	CONTAMINATION DESCRIPTION	DATE	ENFORCEMENT STATUS	DATA QUALITY	SECTION 5.236
HIDALGO	PST									
			CANTRELL OIL CO	098397	HWY 83, MERCEDES	GASOLINE	3/28/91	2 2A	E,Q	
			CANTRELL OIL CO	106807	124 E HWY 83, MCALLEN	GASOLINE	6/16/93	2A 2A	E,Q	
			CANTRELL OIL CO	107016	HWY 83, WESLACO	GASOLINE	8/6/93	2 2A	E,Q	
			CANTRELL OIL CO	107833	131 NORTH BLVD, DONNA	GASOLINE	3/17/94	2A 2A	E,Q	
			CAYETEANO BARRERA	107768	2101 NOLANA LOOP, MCALLEN	OTHER	3/17/94	2A 1A	E,Q	
			CINCO HERMANOS INC	095292	902 6TH ST, WESLACO	GASOLINE	4/26/90	2A 2A	E,Q	
			CIRCLE K CORP	096989	1816 S 10TH ST, MCALLEN	GASOLINE	10/19/90	2 2A	E,Q	
			CIRCLE K CORP	104315	621 E NOLANA, MCALLEN	GASOLINE	8/25/92	2A 2A	E,Q	
			CIRCLE K CORP	105448	402 E HWY 83, MISSION	GASOLINE	12/21/92	2A 2A	E,Q	
			CITY OF MCALLEN	103649	200 S MAIN ST, MCALLEN	GASOLINE, DIESEL	7/7/92	2A 2A	E,Q	
			CITY OF WESLACO	097546	500 S KANSAS, WESLACO	GASOLINE	12/17/90	2A 2A	E,Q	
			COASTAL MAVERICK	092362	328 E HWY 83, PHARR	GASOLINE	12/9/88	2 2A	E,Q	
			COASTAL MAVERICK	092509	901 HWY 83, WESLACO	GASOLINE	1/24/89	2 4	E,Q	
			COASTAL MAVERICK	093494	1225 N 23RD ST, MCALLEN	GASOLINE	8/23/89	2A 2A	E,Q	
			COASTAL MAVERICK	093613	311 S CONWAY, MISSION	GASOLINE	9/18/89	2 2A	E,Q	
			COASTAL MAVERICK	093614	401 E COMA AVE, HIDALGO	GASOLINE	9/18/89	2 3	E,Q	
			COASTAL MAVERICK	098396	801 N CLOSNER, EDINBURG	GASOLINE	3/28/91	2 3	E,Q	
			COASTAL MAVERICK	098401	W HWY 83, WESLACO	GASOLINE	4/19/91	2A 2A	E,Q	
			COASTAL MAVERICK	098443	100 W HWY 83, SAN JUAN	GASOLINE	4/3/91	2A 1A	E,Q	
			COASTAL MAVERICK	098457	803 S BRIDGE ST, WESLACO	GASOLINE	4/4/91	2A 1A	E,Q	
			COASTAL MAVERICK	098458	421 S 23RD ST, MCALLEN	GASOLINE	4/4/91	2B 2A	E,Q	
			COASTAL MAVERICK	098464	712 S CAGE ST, PHARR	GASOLINE	4/4/91	2A 2A	E,Q	
			COASTAL MAVERICK	098468	721 N CLOSNER, EDINBURG	GASOLINE	4/4/91	2A 2A	E,Q	
			COASTAL MAVERICK	098469	4820 S 23RD ST, MCALLEN	GASOLINE	4/4/91	2A 2A	E,Q	
			COASTAL MAVERICK	098472	200 E HWY 83, MCALLEN	GASOLINE	4/4/91	2 2A	E,Q	
			DILLARD BILL	102834	2910 N CLOSNER, EDINBURG	GASOLINE, DIESEL	5/14/92	2 2A	E,Q	
			DONNA IRRIGATION DISTRICT	110115	S FM 1423, DONNA	GASOLINE	11/22/95	2A 2A	E,Q	
			DOWELL SCHLUMBERGER INC	093043	HWY 83, MISSION	DIESEL	6/6/89	2 4	E,Q	
			ED PAYNE CHRYSLER	095144	727 E HWY 83, WESLACO	GASOLINE	4/4/90	6	E,Q	
			EDINBURG CISD	096621	921 E SCHUNIOR, EDINBURG	GASOLINE	8/31/90	2 2A	E,Q	
			ERNE MUNOZ	107428	101 HWY 83, SAN JUAN	GASOLINE	12/6/93	5B 1A	E,Q	
			ESPARZA LUIS	099444	E EXPWY 83, WESLACO	GASOLINE	7/10/91	2 4	E,Q	
			ESTATE OF L.P. NOLEN	099109	FM 1425 OLD REBEL FIELD RD, MERCEDES	GASOLINE, CHEMICAL	5/31/91	6	E,Q	
			ESTEBAN PEDRAZA	095770	1101 S AVENUE, DONNA	GASOLINE	6/12/90	2A 2A	E,Q	
			EXXON COMPANY USA	099548	921 W HWY 83, MCALLEN	GASOLINE	7/17/91	2 2A	E,Q	
			F. P. PHILLIPS, INC.	102564	N I RD, SAN JUAN	GASOLINE	4/14/92	6	E,Q	
			F. P. PHILLIPS, JR. INC.	101689	810 W HOOKS, DONNA	GASOLINE	2/19/92	2 2A	E,Q	
			FCLT REO TWO, L.P.	111132	2218 FOX DR, MCALLEN	GASOLINE, DIESEL	5/30/96	2A 2A	E,Q	
			FFP OPERATING PARTNERS	095410	4600 S 23RD ST, MCALLEN	GASOLINE	5/9/90	2 2A	E,Q	
			FFP OPERATING PARTNERS	097559	S HWY 281, PHARR	GASOLINE	12/19/90	2A 2A	E,Q	
			FFP OPERATING PARTNERS	106375	701 ALAMO RD, ALAMO	GASOLINE	3/26/93	1 1A	E,Q	
			FFP OPERATING PARTNERS	106812	LEO AVE, LA JOYA	GASOLINE	6/23/93	2A 1A	E,Q	
			FIRST NATIONAL BANK EDINBURG	110970	524 S BRIDGE ST, HIDAGLO	GASOLINE	2/2/96	2A 2A	E,Q	
			FISCA OIL CO INC	095023	700 S CLOSNER, EDINBURG	GASOLINE	3/28/90	2A 1A	E,Q	
			FLEMING CO INC	108929	2111 HESTER ST, DONNA	GASOLINE, DIESEL	8/4/95	2A 2A	E,Q	
			FOODMAKER INC	107734	1520 N 10TH ST, MCALLEN	GASOLINE	2/16/94	2 2A	E,Q	
			FOX KENNETH SUPPLY CO	099003	2200 FOX RD, MCALLEN	GASOLINE, CHEMICAL	5/17/91	2A 2A	E,Q	
			GILMORE GROSS OIL CO	096313	2401 W HWY 83, MCALLEN	GASOLINE	8/2/90	2 1A	E,Q	

TABLE 2
GROUNDWATER CONTAMINATION CASE DESCRIPTIONS BY COUNTY
TEXAS NATURAL RESOURCE CONSERVATION COMMISSION

COUNTY	DIVISION	NEW CASES	FILE NAME	FILE NUMBER	LOCATION	CONTAMINATION DESCRIPTION	DATE	ENFORCEMENT STATUS	DATA QUALITY	SECTION 5.236
HIDALGO	PST									
			GLOBE KLINCK INC	099386	901 S 10TH ST, MCALLEN	GASOLINE	7/2/91	2A 2A	E,Q	
			GUTIERREZ ROBERTO	097737	11 N BIRCH, PHARR	GASOLINE	1/15/91	1 1A	E,Q	Y
			HELDT BROS TRUCKING CO	100884	N HWY 281, EDINBURG	DIESEL	11/19/91	1 1A	E,Q	
			HI JO HYDROCARBONS	104398	E FM 1926, EDINBURG	GASOLINE	9/11/92	1 1A	E,Q	
			HICKS OIL & BUTANE CO	107625	106 S AIRPORT DR, WESLACO	GASOLINE	2/3/94	2 5	E,Q	
			HIDALGO CITY INVESTMENTS INC	095948	1301 N 23RD ST, MCALLEN	GASOLINE	6/22/90	2 3	E,Q	
			HIDALGO CITY INVESTMENTS INC	102271	ESPERANZA, HIDALGO	GASOLINE	5/15/92	2A 2A	E,Q	
			HIDALGO COUNTY IRRIGATION	103556	4TH, SAN JUAN	GASOLINE	7/13/92	2A 1A	E,Q	
			HIDALGO COUNTY	101441	301 E STATE ST, PHARR	GASOLINE	1/13/92	2 3	E,Q	
			HOLLON OIL CO	104830	906 N WESTGATE, WESLACO	GASOLINE	10/23/92	2 5	E,Q	
			HORACIO AGUIRRE	097177	401 E HWY 83, WESLACO	GASOLINE	11/8/90	1 1A	E,Q	
			INTER NATIONAL BANK OF MCALLEN	093587	1700 S 10TH ST, MCALLEN	GASOLINE	9/18/89	2 3	E,Q	
			J & E OIL CO	109107	200 W EDINBURG, ELSA	GASOLINE	2/6/95	1 1A	E,Q	
			J & E OIL CO INC	097855	1015 W MONTE CRISTO RD, EDINBURG	GASOLINE	1/29/91	2 2A	E,Q	
			J & E OIL CO INC	098759	2504 N BRIDGE, WESLACO	GASOLINE	4/29/91	5B 1A	E,Q	
			J & E OIL INC	097454	8001 N 23RD ST, MCALLEN	GASOLINE	12/10/90	2 2A	E,Q	
			J & E OIL INC	104405	HWY 83, LA JOYA	GASOLINE	10/1/92	2A 2A	E,Q	
			JOE VERA	103671	411 N CAGE, PHARR	GASOLINE	7/7/92	2 2A	E,Q	
			JOSE A CERDA	108604	W GLASSCOCK, MISSION	GASOLINE	10/10/94	2A 1A	E,Q	
			JOSEPH PHILLIPS	111155	1600 W HWY 83, MISSION	GASOLINE	6/11/96	2A 2A	E,Q	
			JOSEPH PHILLIPS	111156	N 10TH, MCALLEN	GASOLINE	6/11/96	1 1A	E,Q	
			JOSEPH PHILLIPS	111157	W EXPWY 83, LA JOYA	GASOLINE	6/11/96	2A 2A	E,Q	
			JOSEPH PHILLIPS	111158	EXPWY 83, LA FERIA	GASOLINE	6/11/96	6	E,Q	
			JOSEPH PHILLIPS	111159	SUGAR RD, PHARR	GASOLINE	6/11/96	2A 2A	E,Q	
			JOSEPH PHILLIPS	111160	VERMONT AVE, MERCEDES	GASOLINE	6/11/96	2A 2A	E,Q	
			JOSEPH PHILLIPS	111161	FM 107, MISSION	GASOLINE	6/11/96	2A 2A	E,Q	
			JOSEPH PHILLIPS	111162	2701 W HWY 83, MCALLEN	GASOLINE	6/11/96	1 1A	E,Q	
			JOSEPH PHILLIPS	111165	809 N CAGE, PHARR	GASOLINE	6/11/96	2A 2A	E,Q	
			JOSEPH PHILLIPS	111166	BUS HWY 83, LA JOYA	GASOLINE	6/11/96	2A 2A	E,Q	
			KNAPP SHERILL	102004	307 S 12TH ST, DONNA	GASOLINE	3/9/92	2A 2A	E,Q	
			LEO J LEO JR	108852	FM 495, PALMVIEW	GASOLINE	11/29/94	1 1A	E,Q	
			LINK INVESTMENTS LTD	110777	109 W HWY 83, MCALLEN	GASOLINE	3/21/96	2A 2A	E,Q	
			MCALLEN AVIATION SERVICES INC	092923	2812 S 10TH ST, MCALLEN	JET FUEL	5/5/89	2 4	E,Q	
			MERCEDES METRO INVESTMENT INC	100544	502 2ND ST, MERCEDES	GASOLINE, DIESEL	11/26/91	2 2A	E,Q	
			MISSION HOSPITAL	106596	900 S BRYAN RD, MISSION	DIESEL	10/10/94	2 3	E,Q	
			MONTES JOSIE (ABEL)	103228	FM 1015, WESLACO	GASOLINE	6/10/92	2A 1A	E,Q	
			OSCAR GARCIA	091610	530 S BRIDGE ST, WESLACO	GASOLINE	1/11/88	2 2A	E,Q	
			PHILLIPS PROPERTIES	110122	2502 W HWY 83, MISSION	GASOLINE	11/30/95	2A 2A	E,Q	
			PHILLIPS PROPERTIES INC	091916	2330 N 10TH, MCALLEN	GASOLINE	6/9/88	2 2A	E,Q	
			PHILLIPS PROPERTIES INC	091975	1320 N CONWAY, MISSION	GASOLINE	6/28/88	6	E,Q	
			PHILLIPS PROPERTIES INC	093150	EXPWY 83, MISSION	GASOLINE	6/23/89	2 4	E,Q	
			PHILLIPS PROPERTIES INC	093780	200 N MAIN, MCALLEN	GASOLINE	10/23/89	2 3	E,Q	
			PHILLIPS PROPERTIES INC	095621	1015 W MONTE CRISTO RD, EDINBURG	DIESEL	5/31/90	2A 2A	E,Q	
			PHILLIPS PROPERTIES INC	096759	2215 W HWY 83, MCALLEN	GASOLINE	9/20/90	2 1A	E,Q	
			PHILLIPS PROPERTIES INC	097396	N I RD, SAN JUAN	GASOLINE	12/3/90	2 2A	E,Q	
			PHILLIPS PROPERTIES INC	097875	FM 336, EDINBURG	GASOLINE	1/31/91	2 2A	E,Q	
			PHILLIPS PROPERTIES INC	106829	HWY 107, EDCOUCH	GASOLINE	8/6/93	2A 2A	E,Q	
			PHILLIPS PROPERTIES INC	110284	324 BRIDGE ST, HIDALGO	GASOLINE	1/10/96	2A 1A	E,Q	

TABLE 2
GROUNDWATER CONTAMINATION CASE DESCRIPTIONS BY COUNTY
TEXAS NATURAL RESOURCE CONSERVATION COMMISSION

COUNTY	DIVISION	NEW CASES	FILE NAME	FILE NUMBER	LOCATION	CONTAMINATION DESCRIPTION	DATE	ENFORCEMENT STATUS	DATA QUALITY	SECTION 5.236
HIDALGO	PST									
		*	PHILLIPS PROPERTIES INC	110888	1001 W HWY 83 , MCALLEN	GASOLINE	4/17/96	2A 2A	E,Q	
		*	PHILLIPS PROPERTIES INC	110890	101 W SANTA ROSA AVE, EDCOUCH	GASOLINE	4/29/96	2 2A	E,Q	
			PIONEER HI-BRED INTERNATIONAL	103071	812 N INTERNATIONAL BLVD, WESLACO	GASOLINE	5/19/92	2A 2A	E,Q	
			PIONEER HI-BRED INTERNATIONAL	103072	1702 S INTERNATIONAL BLVD, WESLACO	GASOLINE	5/19/92	6	E,Q	
			Q C ENERGY L C	095853	1000 N CAGE ST, PHARR	UNKNOWN	6/19/90	2 3	E,Q	
			Q. C. ENERGY, L.C.	099889	701 E PECAN, MCALLEN	GASOLINE	8/16/91	6	E,Q	
			Q. C. ENERGY, L.C.	103058	1020 E UNIVERSITY, EDINBURG	GASOLINE	6/2/92	2A 2A	E,Q	
			R W JONES WHOLESALE	093943	HWY 281, RELAMPAGO	GASOLINE	11/15/89	2 2A	E,Q	
			RAMIREZ RUDY	106644	2121 N 10TH, MCALLEN	GASOLINE	6/7/93	2A 2A	E,Q	
			RAMSHORST J V	100463	10TH ST, MCALLEN	GASOLINE, UNKNOWN	10/14/91	2A 2A	E,Q	
			RICKY IVEY	097344	724 N TEXAS, WESLACO	GASOLINE	11/28/90	2A 2A	E,Q	
			RIOS RAUL	102532	202 N CLOSNER, EDINBURG	GASOLINE	4/8/92	5B 1A	E,Q	
			ROGELIO TREVINO	097276	414 E HWY 83, PHARR	GASOLINE	11/19/90	5B 6	E,Q	
		*	SO TX WILDHORSE DESERT INT INC	110974	217 N CLOSNER , EDINBURG	UNKNOWN	5/16/96	1 1A	E,Q	
			SOUTHWESTERN BELL TELEPHONE CO	101521	1181 FREDDY GONZALES DR, EDINBURG	GASOLINE	1/20/92	2B 5	E,Q	
			SSP PARTNERS	099547	721 N MCCOLL, MCALLEN	GASOLINE	7/17/91	2 2A	E,Q	
			SSP PARTNERS	102906	2800-A N 10TH ST, MCALLEN	GASOLINE	5/14/92	2 2A	E,Q	
			SSP PARTNERS	107223	602 N 1ST ST, HARLINGEN	GASOLINE	10/29/93	2A 2A	E,Q	
		*	SSP PARTNERS	110615	904A N TEXAS BLVD, WESLACO	UNKNOWN	1/25/96	2A 1A	E,Q	
		*	SSP PARTNERS	110616	711 N NEBRASKA , SAN JUAN	UNKNOWN	1/25/96	2A 2A	E,Q	
		*	SSP PARTNERS	110617	3620 TULIP , MCALLEN	UNKNOWN	1/23/96	2A 2A	E,Q	
		*	SSP PARTNERS	110618	1611 S CLOSNER , EDINBURG	UNKNOWN	12/21/95	2A 1A	E,Q	
		*	SSP PARTNERS	110626	1622 N 23RD , MCALLEN	UNKNOWN	12/21/95	2A 1A	E,Q	
		*	SSP PARTNERS	110883	602 N 2ND ST, MERCEDES	GASOLINE	4/1/96	2A 2A	E,Q	
		*	SSP PARTNERS	110884	1021 S 23RD ST, MCALLEN	GASOLINE	4/1/96	2A 2A	E,Q	
		*	SSP PARTNERS	110885	3620 W PECAN , MCALLEN	GASOLINE	4/1/96	2A 2A	E,Q	
		*	SSP PARTNERS	110886	720 BICENTENNIAL , MCALLEN	GASOLINE	4/1/96	1 1A	E,Q	
			STORES INC	106374	1523 S CLOSNER, EDINBURG	GASOLINE	4/9/93	6	E,Q	
			TRAMM CORP-BANKRUPTCY	099816	1516 BEECH ST, MCALLEN	DIESEL	8/9/91	2A 2A	E,Q	
			TXDOT	101737	HWY 107, EDCOUCH	GASOLINE	2/19/92	2A 2A	E,Q	
			U.S.D.A. , ARS, SARL	095592	2301 S INTERNATIONAL, WESLACO	GASOLINE	5/25/90	2 5	E,Q	
			UNITED BRAND	104115	217 N OHIO, MERCEDES	GASOLINE	8/12/92	2A 2A	E,Q	
			UNIVERSITY OF TX-PAN AMERICAN	104497	501 N SUGAR RD, EDINBURG	GASOLINE	11/12/92	2A 1A	E,Q	
			US FISH & WILDLIFE	107407	RT 2, ALAMO	GASOLINE	12/6/93	6	E,Q	
			US IMMIGRATION& NATURALIZATION	107159	2301 S MAIN ST, MCALLEN	GASOLINE	9/20/93	2A 2A	E,Q	
		*	VALLEY SHAMROCK	111903	701 S CAGE BLVD, PHARR	GASOLINE	11/14/96	1 1A	E,Q	
		*	VALLEY SHAMROCK	111904	601 E HWY 83 , ALAMO	GASOLINE	11/8/96	2A 2A	E,Q	
			VALLEY SHAMROCK INC	098371	600 E HWY 83, WESLACO	GASOLINE	3/26/91	5B 3	E,Q	
			VALLEY SHAMROCK INC	100509	1900 N 10TH ST, MCALLEN	GASOLINE	10/21/91	2A 2A	E,Q	
			VALLEY SHAMROCK INC	102566	100 EDINBURG AVE, ELSA	GASOLINE, UNKNOWN	5/27/92	6	E,Q	
			VALLEY SHAMROCK INC	102567	805 S CAGE, PHARR	GASOLINE	7/15/92	6	E,Q	
			WALTER KELLER DISTRIBUTORS	098334	1701 S 10TH ST, MCALLEN	GASOLINE	3/22/91	2A 2A	E,Q	
			WESLACO METRO INVESTMENTS, INC	093216	119 W EXPWY 83, WESLACO	DIESEL	7/7/89	2 3	E,Q	
HILL	PST									
			CIRCLE K CORP	092626	200 S WACO ST, HILLSBORO	GASOLINE	2/8/89	2 4	E,Q	
			PETROLEUM WHOLESALE INC	094745	FM 1304, HILLSBORO	GASOLINE	7/21/89	1 1A	E,Q	
			UNKNOWN	102484	HWY 56, WHITNEY	GASOLINE	5/5/92	2A 1A	E,Q	

TABLE 2
GROUNDWATER CONTAMINATION CASE DESCRIPTIONS BY COUNTY
TEXAS NATURAL RESOURCE CONSERVATION COMMISSION

COUNTY	DIVISION	NEW CASES	FILE NAME	FILE NUMBER	LOCATION	CONTAMINATION DESCRIPTION	DATE	ENFORCEMENT STATUS	DATA QUALITY	SECTION 5.236
HOCKLEY	PCD/SUP		MOTOR FUELS		HWY 114, APPROXIMATELY 2 MILES WEST OF LEVELLAND	BENZENE	4/17/91	3D 1A	E,Q,V,1,2,3	
	PST									
		*	C B CANON	110100	903 S SLAUGHTER, SUNDOWN	GASOLINE	11/27/95	2A 1A	E,Q	
		*	C B CANON	110101	911 S SLAUGHTER, SUNDOWN	GASOLINE	11/27/95	2A 1A	E,Q	
		*	CITIZENS BANK	110245	700 S COLLEGE, LEVELLAND	GASOLINE	12/29/95	2A 1A	E,Q	
		*	CITY OF LEVELLAND	106552	302 AVE G, LEVELLAND	GASOLINE, WASTE OIL	4/29/93	2A 2A	E,Q	
		*	EDWARDS TRANSPORT INC	094626	HWY 114, LEVELLAND	DIESEL	2/23/90		E,Q	
		*	GIRFFIN RIP	105549	801 SLAUGHTER, SUNDOWN	GASOLINE	12/2/92	2A 2A	E,Q	
			HOCKLEY COUNTY	103552	1208 S SLAUGHTER, SUNDOWN	GASOLINE	7/22/92	6	E,Q	
			HOMER JOHNSON OIL & BUTANE	094303	HWY 114, SMYER	GASOLINE	1/15/90	2 2A	E,Q	
			HOMER JOHNSON OIL & BUTANE	094464	111 COLLEGE AVE, LEVELLAND	GASOLINE, DIESEL, WASTE OIL	1/27/90	2 4	E,Q	
		*	HOMER JOHNSON OIL CO	110216	AVE Q, LEVELLAND	GASOLINE	12/11/95	2 2A	E,Q	
			HORKEY OIL CO	109042	HWY 84, ANTON	GASOLINE, DIESEL	1/25/95	2 3	E,Q	
		*	J. KELLY PARTNERSHIP	107886	701 COLLEGE AVE, LEVELLAND	GASOLINE	2/23/94	2 2A	E,Q	
		*	MCCLAIN OIL INC	111877	1210 AVE H, LEVELLAND	GASOLINE	11/5/96	1 1A	E,Q	
		*	MCLAIN OIL CO	111550	901 COLLEGE AVE, LEVELLAND	GASOLINE	8/5/96	1 1A	E,Q	
			PALMER BROTHERS	098293	300 COLLEGE AVE, LEVELLAND	GASOLINE	3/18/91	2 2A	E,Q	
			PAUL MUSSLEWHITE TRUCKING CO	094492	1700 10TH ST, LEVELLAND	GASOLINE	1/29/90	2A 2A	E,Q	
			PETRO PRODUCTS CORP	100742	301 COLLEGE AVE, LEVELLAND	GASOLINE	11/8/91	2A 2A	E,Q	
			RIP GRIFFIN TRUCK SERVICE CEN	099733	HWY 62-82, ROPESVILLE	GASOLINE	9/17/91	2 2A	E,Q	
			ROY REID TIRE CO	094493	908 AVE H, LEVELLAND	GASOLINE	1/29/90	2 2A	E,Q	
			SOUTH PLAINS BANK	110041	600 S COLLEGE, LEVELLAND	GASOLINE	10/24/95	2A 2A	E,Q	
			SOUTH PLAINS COLLEGE	094001	1401 COLLEGE, LEVELLAND	GASOLINE	12/4/89	2 3	E,Q	
			SOUTHWEST EVANS CORPORATION	099544	501 COLLEGE, LEVELLAND	GASOLINE	7/16/91	2A 2A	E,Q	
		*	SPADE CO OP ANTON DIVISION	110858	SANTA FE RD, ANTON	DIESEL	4/1/96	2 2A	E,Q	
			STANLEY JAMES	093227	608 WEST AVE, LEVELLAND	GASOLINE	7/11/89	2A 2A	E,Q	
			TOWNSEND STRONG INC	100124	HWY 84, ROUNDUP	DIESEL	9/23/91	2 2A	E,Q	
			UNITED COTTON GROWERS	095282	HWY 385, LEVELLAND	GASOLINE	4/25/90	2 2A	E,Q	
			W & T TANK TRUCKS	101149	N SLAUGHTER AVE, SUNDOWN	DIESEL	1/13/92	2A 1A	E,Q	
		*	WESTERN MARKETING	110044	212 COLLEGE AVE, LEVELLAND	GASOLINE	9/29/95	2A 1A	E,Q	
			WESTERN MARKETING INC	103894	212 COLLEGE AVE, LEVELLAND	DIESEL	8/6/92	2 2A	E,Q	
		*	WHITHARRAL ISD	097235	105 BROWNLEE ST, WHITHARRAL	GASOLINE	10/24/90	6	E,Q	
	WUD		FRIENDS CONVENIENCE STORE #215	1100035	(G1100035A) - NW CORNER OF US HWY 84 AND TX HWY 597	BTEX, METHYL-TERT-BUTYL ETHER	10/6/95	2D 6	E,Q,V,2	
HOOD	PST									
			INGRAM ENTERPRISES	098820	FM 4, GRANBURY	DIESEL	5/7/91	2 3	E,Q	
			KWIK GAS INC	098232	S HWY 144, GRANBURY	GASOLINE	3/13/91	2A 2A	E,Q	
			LIPAN CONOCO	097324	HWY 4, LIPAN	GASOLINE, DIESEL	11/27/90	1 1A	E,Q	
			SPENCER DISTRIBUTING	104806	501 HWY 377, GRANBURY	GASOLINE	10/19/92	2 3	E,Q	
		*	TXDOT	097784	HWY 144, GRANBURY	GASOLINE	1/14/91	2A 2A	E,Q	
			UNKNOWN	091444	HWY 377, GRANBURY	GASOLINE	8/31/87	5B 1A	E,Q	
			UNKNOWN	091450	601 DOYLE SPRINGS RD, GRANBURY	GASOLINE	9/4/87	5B 6	E,Q	

TABLE 2
GROUNDWATER CONTAMINATION CASE DESCRIPTIONS BY COUNTY
TEXAS NATURAL RESOURCE CONSERVATION COMMISSION

COUNTY	DIVISION	NEW CASES	FILE NAME	FILE NUMBER	LOCATION	CONTAMINATION DESCRIPTION	DATE	ENFORCEMENT STATUS	DATA QUALITY	SECTION 5.236
HOPKINS	IHW		NORDSTROM VALVE - SULPHUR SPRINGS	30504	1511 JEFFERSON ST., SULPHUR SPRINGS	CHLORINATED SOLVENTS/PETROLEUM CONSTITUTE	12/1/88	1A 2A	EQV12	
	PST		DANIEL OIL CO	094960	IH-30, CUMBY	GASOLINE	3/22/90	2 2A	E,Q	
			E Z MART STORES INC	093178	1441 SHANNON RD, SULPHUR SPRINGS	GASOLINE	6/28/89	6	E,Q	
			E Z MART STORES INC	106422	732 MAIN ST, SULPHUR SPRINGS	GASOLINE, DIESEL	4/16/93	2A 2A	E,Q	
			EXXON COMPANY USA	096836	1234 BROADWAY, SULPHUR SPRINGS	GASOLINE	10/2/90	2 3	E,Q	
			FFP OPERATING PARTNERS	100450	845 W MAIN, SULPHUR SPRINGS	GASOLINE, DIESEL	11/1/91	2 2A	E,Q	
			HERRIAGE J W	102620	316 MAIN ST, SULPHUR SPRINGS	GASOLINE	4/16/92	5B 1A	E,Q	
			MARY BERGIN	101415	405 MAIN ST, SULPHUR SPRINGS	GASOLINE	1/13/92	2A 1A	E,Q	
			NIBLETT OIL COMPANY	103814	IH-30, SULPHUR SPRINGS	GASOLINE, DIESEL, WASTE OIL	7/19/92	2A 2A	E,Q	
			POGUE OIL COMPANY	095288	426 W MAIN, SULPHUR SPRINGS	GASOLINE	4/25/90	2A 2A	E,Q	
			TEXAS DEPT OF PUBLIC SAFETY	097780	1701 E SHANNON RD, SULPHUR SPRINGS	GASOLINE	1/21/91	2 2A	E,Q	
			TRUMAN ARNOLD COMPANIES	095277	1237 S BROADWAY, SULPHUR SPRINGS	GASOLINE	4/23/90	2 3	E,Q	
			TXDOT	099801	1141 MAIN ST, SULPHUR SPRINGS	UNKNOWN	8/8/91	1 1A	E,Q	
			WALKER-HARRY OIL COMPANY	103022	1201 S BROADWAY, SULPHUR SPRINGS	GASOLINE, DIESEL	6/9/92	2A 2A	E,Q	
			WASTE MANAGEMENT - DALLAS E	100105	1129 INDUSTRIAL BLVD, SULPHUR SPRINGS	DIESEL	9/25/91	2A 1A	E,Q	
			WRIGHT FRANK	102159	151 E INDUSTRIAL, SULPHUR SPRINGS	GASOLINE	3/19/92	2A 2A	E,Q	
HOUSTON	IHW		P CHEM, INC	31743	OLD LATEXO RD., LATEXO	VOCS	9/25/91	0 4	E	
	PST		ALSIDMA INC	091836	102 E GOLIAD, CROCKETT	GASOLINE	4/4/88	2 2A	E,Q	
			BYRD CHARLENE R	095930	FM 228, GRAPELAND	GASOLINE	6/22/90	6	E,Q	
			CHRISTIAN JERRY A	099182	FM 1280, AUSTONIO	GASOLINE	6/7/91	2 2A	E,Q	
			LACEY HOLLIS INC	092840	301 S 4TH, CROCKETT	GASOLINE	4/19/89	1 1A	E,Q	
			LOVELADY STATE BANK	103709	FM 1280, LOVELADY	GASOLINE, UNKNOWN	7/27/92	2A 1A	E,Q	
			MINTER BOBBY	097808	609 E GOLIAD, CROCKETT	GASOLINE	1/23/91	1 1A	E,Q	
			OKAY FOOD STORES	099084	921 S 4TH ST, CROCKETT	GASOLINE, DIESEL	5/28/91	2A 2A	E,Q	
			STOWE LUMBER COMPANY	099258	N HWY 287, GRAPELAND	GASOLINE	6/14/91	2A, 2A	E,Q	
			TEXAS DEPT CRIMINAL JUSTICE	101030	FM 230, LOVELADY	GASOLINE, DIESEL	12/16/91	2A 1A	E,Q	
			TXDOT	098589	LOOP 304, CROCKETT	GASOLINE, DIESEL	4/12/91	2 5	E,Q	
HOWARD	ENFWST		FINA OIL & CHEMICAL CO - BIG SPRING	30083	I-20 EAST AND REFINERY ROAD, BIG SPRING	HYDROCARBONS, BENZENE		3 2	E	
			FINA PIPELINE CO.	52083	HWY 80 EAST OF COAHOMA	GASOLINE		3B 2A	EQV123	
	IHW		FINA OIL & CHEMICAL CO - BIG SPRING	30083	I-20 EAST AND REFINERY ROAD, BIG SPRING	HYDROCARBONS, BENZENE	11/18/86	3A 2,3	E,Q	
	PST		ACKERLY OIL CO INC	108812	1701 E 3RD, BIG SPRING	GASOLINE	11/18/94	6	E,Q	
			BIG SPRING FUELS	097733	1106 N LAMESA HWY, BIG SPRING	GASOLINE	1/15/91	5B 1A	E,Q	
			C X TRANSPORTATION	110700	IH-20, BIG SPRING	UNKNOWN	4/9/96	2A 1A	E,Q	
			CITY OF BIG SPRING	091733	WEBB AFB, BIG SPRING	GASOLINE	3/14/88	2 2A	E,Q	
			CITY OF BIG SPRING	104221	911 E 2ND ST, BIG SPRING	GASOLINE	5/15/96	2 2A	E,Q	
			FDIC C/O AMRESKO MGMT INC	099898	FM 700, BIG SPRING	GASOLINE, DIESEL	9/25/91	2A 1A	E,Q	

TABLE 2
GROUNDWATER CONTAMINATION CASE DESCRIPTIONS BY COUNTY
TEXAS NATURAL RESOURCE CONSERVATION COMMISSION

COUNTY	DIVISION	NEW CASES	FILE NAME	FILE NUMBER	LOCATION	CONTAMINATION DESCRIPTION	DATE	ENFORCEMENT STATUS	DATA QUALITY	SECTION 5.236
HOWARD	PST		GREYHOUND LINES INC	102343	311 E 3RD ST, BIG SPRING	GASOLINE	4/21/92	2 3	E,Q	
			H W WRIGHT	095250	1610 E 4TH ST, BIG SPRING	GASOLINE	4/18/90	5B 1A	E,Q	
			HARDING G B	103866	214 N 1ST ST, COAHOMA	WASTE OIL, GASOLINE, DIESEL	1/22/93	5B 1A	E,Q	
			JESS BAILEY	094396	605 E 2ND ST, BIG SPRING	GASOLINE	1/23/90	1 1A	E,Q	
			LLOYD ROBINSON	111525	HWY 846 , KNOTT	UNKNOWN	10/23/96	5B 1A	E,Q	
			PARK'S FUEL INC	098674	303 E 1ST ST, BIG SPRING	GASOLINE	4/19/91	2A 2A	E,Q	
			REGAL OIL INC	107202	2501 GREGG ST, BIG SPRING	GASOLINE	10/22/93	2A 2A	E,Q	
			RIP GRIFFIN OIL CO	111380	HWY 87 , BIG SPRING	UNKNOWN	7/17/96	2A 2A	E,Q	
			SOUTHLAND CORP	101043	401 BIRDWELL LN, BIG SPRING	GASOLINE	12/16/91	2A 2A	E,Q	
			SOUTHLAND CORP	106970	300 OWENS, BIG SPRING	GASOLINE	9/15/93	2A 2A	E,Q	
			SOUTHWEST CONVINIENT STORE	105998	800 S GREGG, BIG SPRING	GASOLINE	11/10/92	2A 2A	E,Q	
			TEXACO EXPLORATION & PROD INC	104394	VINCENT RT, COAHOMA	DIESEL	9/18/92	6	E,Q	
			TOMCO-ESTATE OF TOMMY TOMPKINS	098728	500 W 3RD, BIG SPRING	GASOLINE	4/24/91	2A 1A	E,Q	
			TXDOT	102675	HWY 350 , BIG SPRING	GASOLINE, DIESEL	4/17/92	2 2A	E,Q	
			UNKNOWN	093578	1ST, BIG SPRING	UNKNOWN	9/13/89	2A 1A	E,Q	
			UNKNOWN	097995	606 FOREST, COAHOMA	GASOLINE	2/14/91		E,Q	
			WOLFE ESTATE FAMILY TRUST	110919	804 E 3RD ST, BIG SPRING	UNKNOWN	5/16/96	1 1A	E,Q	
	WPA		TDA PESTICIDE SURVEY		KNOTT AREA #1; 13 WELLS IN HOWARD COUNTY (28-35-805, 806, 807, 808, 811, 812, 818, 819, 903, 904, & 907; 28-43-204 & 301)	ARSENIC	4/6/88	2D 1	E,Q,V,2	
			TDA PESTICIDE SURVEY	2835906	WELL NO. 28-35-906 (SAMPLE REP 1) "HOWARD 9"	BROMACIL, ARSENIC	4/20/88	2D 1	V,2,3	
HUNT	ENFWST		FINA OIL & CHEMICAL CO - GREENVILLE	34161	IH-30 FRONTAGE RD AT FM 1903, SW FROM GR	BTEX,TPH		1B 3	EQ	
			WALKER MCDONALD MANUFACTURING	39747	7101 EAST IH-30, GREENVILLE	TRICHLOROETHENE, 1,2-DICHLOROETHANE	9/1/92	2A 2A	E	
	IHW		E-SYSTEMS	30449	MAJORS FIELD, GREENVILLE	SOLVENTS	9/13/88	3A 4	E,Q,V,2,3	
	PCD/SUP		HI-YIELD STATE SUPERFUND SITE		NE SIDE OF SOUTHERN PACIFIC R.R., BOUNDED BY SYCAMORE, JOHNSON, AND ROSS STS., COMMERCE TX.	ARSENIC		3D 4A	E,Q,V,2,3	
	PCD/VC		WALKER MCDONALD MANUFACTURING, INC.	245	7101 INTERSTATE HIGHWAY 30, GREENVILLE	METALS, VOCS	4/29/96	0 2	E	
	PST		CIRCLE K BANKRUPTCY	097778	6502 WESLEY ST, GREENVILLE	GASOLINE	1/21/91	1 1A	E,Q	
			FINA OIL & CHEMICAL CO	092943	LEE ST, GREENVILLE	GASOLINE	5/15/89	2 4	E,Q	
			KENNETH KIDD	109314	HWY 35, LAKE TAWAKONI	GASOLINE	3/28/95	5B 1A	E,Q	
			PAUL OTTWEILL	095860	2127 LEE ST, GREENVILLE	GASOLINE	6/19/90	2 4	E,Q	
			STRASBERGER ENTERPRISES, INC.	095957	5001 WESLEY, GREENVILLE	GASOLINE	6/25/90	2B 5	E,Q	
			TOTAL PETROLEUM INC	099121	4801 MOULTON, GREENVILLE	DIESEL	6/3/91	2 4	E,Q	
			WING INDUSTRIES	099389	6202 INDUSTRIAL DR, GREENVILLE	GASOLINE	7/2/91	6	E,Q	
			WRW ENTERPRISES	091687	HWY 24, COMMERCE	DIESEL	2/4/88	6	E,Q	

TABLE 2
GROUNDWATER CONTAMINATION CASE DESCRIPTIONS BY COUNTY
TEXAS NATURAL RESOURCE CONSERVATION COMMISSION

COUNTY	DIVISION	NEW CASES	FILE NAME	FILE NUMBER	LOCATION	CONTAMINATION DESCRIPTION	DATE	ENFORCEMENT STATUS	DATA QUALITY	SECTION 5.236
HUTCHINSON	ENFWST		COMINCO AMERICAN, INC. - BORGER	30770	FM 1551, N OF BORGER	ARSENIC		3B 5		EQV1
			DOWELL SCHLUMBERGER - BORGER	33597	424 LOCUST STREET, BORGER	TPH, VOC'S		3B 2A		EQV2
			PHILLIPS PETROLEUM CO - BORGER	30111	BARKELY/SAXON HWY 152 & SPUR, BORGER, TX	ORGANICS		3A 5		EQ
			PHILLIPS RUBBER	30043	SH 136, 4 MI	AS, PB, CR, TOLUENE, PHENOL		3A 4		EQV
	IHW		PHILLIPS 66	30043	4 MILES WEST OF BORGER ON ST HWY 136	ORGANICS	12/17/86	3A 2A		E, Q, V, 2, 3
			PHILLIPS 66	30111	APPROXIMATELY 3 MILES NORTHEAST OF BORGER	ORGANICS, METALS	2/18/88	3A 5		E, Q, V, 2, 3
			PHILLIPS 66 COMPANY - PHILTEX/Ryton	30131	2 MILES NE OF BORGER	SULFOLANE	10/24/89	1 1		E, V, 2
	PST		CLAUDE P ROBINSON	107946	401 S CEDAR ST, BORGER	GASOLINE	2/22/94	2A 1A		E, Q
			JACK OLDHAM OIL CO INC	098342	RT 2, STINNETT	GASOLINE	3/25/91	2 3		E, Q
			KERR MCGEE REFINING CORP.	094103	800 S CEDAR, BORGER	GASOLINE	12/12/89	2 2A		E, Q
			MJOLHUS KJEDTIL	098709	3400 S CEDAR, BORGER	DIESEL	4/18/91	2A 2A		E, Q
			O'NEAL & VINCENT	100373	1310 S FLORIDA, BORGER	GASOLINE	11/5/91	2A 2A		E, Q
			PHILLIPS 66	109760	N HWY 207, BORGER	KEROSENE	3/27/95	2A 1A		E, Q
			RIVERVIEW CONVENIENCE STORE	095730	4 MILES N OF BORGER ON HWY 207, BORGER	GASOLINE	6/7/90	6		E, Q
			SOUTHWEST COCA COLA	098649	900 FRANKLIN, BORGER	GASOLINE	4/16/91	2A 2A		E, Q
		STIGALL & BECHTHOLD	095384	810 ROOSEVELT, BORGER	GASOLINE	5/7/90	5B 3		E, Q	
		WRIGHT RAY	097451	811 S CEDAR, BORGER	GASOLINE	11/15/90	5B 1A		E, Q	
JACK		PST		K & S PETROLEUM CO	097942	753 W BELKNAP, JACKSBORO	GASOLINE	2/6/91	2 2A	
JACKSON	PST		GARCIA GREG	102717	HWY 35 & HWY 172, WEEDHAVEN	GASOLINE	4/20/92	2 2A		E, Q
			JACOBS TOMMY/JACOBS ANIMAL HEA	099787	215 W MAIN ST, EDNA	DIESEL	9/18/91	2 3		E, Q
			PATTERSON BROWNING	110257	COUNTY ROAD 304, EDNA	DIESEL	12/21/85	2A 1A		E, Q
			SSP PARTNERS	091684	905 W MAIN, EDNA	GASOLINE	2/19/88	2 4		E, Q
JASPER	ENFWST		TEXAS ELECTRIC COOPERATIVES	31340	US 190 1 MI SE OF JASPER	CREOSOTE, ARSENIC		3 3		V3
			TEXAS ELECTRIC CO-OP	31340	1 MI SE OF JASPER ON HWY 190	CREOSOTE, ARSENIC	12/21/82	3 3		V, 3
	PCD/SUP		HART CREOSOTING CO.	32971	1 MILE SOUTH OF JASPER ON U.S. HWY. 96 TXD050299577	DINITROPHENOL, PENTACHLOROPHENOL, CREOSOTE CONSTITUENTS		1B 3		Q
			JASPER CREOSOTING	31849	NORTH MCQUEEN, JASPER	CREOSOTE, PENTACHLOROPHENOL		5B 1A		E
	PST		CAMPBELL OIL CO	100738	W HWY 63, JASPER	GASOLINE	11/1/91	2A 2A		E, Q
		E TEX OIL CO/ K-P OIL INC	096865	E HWY 63, JASPER	GASOLINE	10/5/90	2 2A		E, Q	
		FULLER OIL CO INC	105841	HWY 87, BUNA	UNKNOWN	10/16/92	2A 2A		E, Q	
		GUY FISHER	102516	410 N WHEELER, JASPER	GASOLINE	4/16/92	2 3		E, Q	
		MCMAHAN OIL CO	091738	898 N WHEELER, JASPER	DIESEL	2/25/88	2 4		E, Q	

TABLE 2
GROUNDWATER CONTAMINATION CASE DESCRIPTIONS BY COUNTY
TEXAS NATURAL RESOURCE CONSERVATION COMMISSION

COUNTY	DIVISION	NEW CASES	FILE NAME	FILE NUMBER	LOCATION	CONTAMINATION DESCRIPTION	DATE	ENFORCEMENT STATUS	DATA QUALITY	SECTION 5.236
JASPER	PST		TXDOT	097160	HWY 96, BUNA	GASOLINE	11/8/90	2A 2A	E,Q	
JEFF DAVIS	PST		TXDOT	092743	S HWY 118, FORT DAVIS	UNKNOWN	3/28/89	2A 2A	E,Q	
			TXDOT	099017	S HWY 118, FORT DAVIS	GASOLINE, DIESEL	5/20/91	2 5	E,Q	
JEFFERSON	ENFWST		CHEVRON U.S.A. INC. - PORT ARTHUR AREA	30004	INT OF HWY 82 & HWY 87, PORT ARTHUR	OIL, DIESEL, BENZENE, K048 WASTEWATER		2B 3A	EQV23	
			DOWELL SCHLUMBERGER - BEAUMONT	33566	5155 N. CARDINAL DR., BEAUMONT	VOC'S, BTEX, TPH		3B 2A	EQV	
			LOWER NECHES VALLEY AUTHORITY	35045	E OF BEAUMONT ADJ TO GULF STATES RD, INTH	METALS, VOC'S	8/20/84	3A 2A	E	
			MOBIL OIL	30587	BURT STREET, BEAUMONT	VOLATILE ORGANICS & SEMI-VOLATILE ORGANI		3B 2A	E	
			PPG INDUSTRIES (PD GLYCOL)	30583	GULF STATES RD., BEAUMONT	TETRAETHYL LEAD; ETHYLENE GLYCOL		3B 3	E	
			STAR ENTERPRISE (1) (TEXACO) PT. ARTHUR	30121	NORTH END OF HOUSTON AVE., PORT ARTHUR.	HYDROCARBON		3D 2A	EQV3	
			TEXACO CHEMICAL CO - PORT ARTHUR	31907	OLD WEST PT ARTHUR TRD AND HWY 823	ORGANICS, METALS	3/4/94	3B 2A	EQ	
IHW			BFI RENNER FACILITY, NEDERLAND	39021	W. PORT ARTHUR ROAD, PORT ARTHUR	CHLOROBENZENE, ANILINE, PHENOL, BENZENE	4/10/91	2A 1,2A3	E	
			CHEMICAL WASTE MGMT - PORT ARTHUR	33905	HWY 73 S OF PORT ARTHUR	NICKEL, ARSENIC, PHENOLS	10/13/89	3A 3	E,Q,V,2	
			CHEVRON U.S.A INC. - PORT ARTHUR AREA	30004	INT OF HWY 82 & HWY 87, PORT ARTHUR	OIL, DIESEL, BENZENE, K048 WASTEWATER	8/30/91	2B 2A	E,Q,V,2	
			DUPONT - BEAUMONT WORKS	30010	STATE HWY 347, 6 MI SE OF BEAUMONT	TETRACHLORIDE, CHLOROFORM, TCE, LEAD, ETHYLENE	7/1/80	3 4,5	E	
			FINA - PA	30002	P.O. BOX 849, PORT ARTHUR	PB, BARIUM, HG, AS, SE	1/24/92	3A 1	E,Q	
			HUNTSMAN CORPORATION - NECHES CHEMICAL PLANT	30029	FM 365 AND HOGABOOM RD., PORT NECHES	1,2 DICHLOROETHANE, 1,2 DICHLOROPROPANE	3/18/91	3 2	E	
			MOBIL OIL CORP - BEAUMONT (1)	30587	BURT STREET, BEAUMONT	TPH, BENZENE	8/1/85	3B&C 2B,3	E,Q	
			SANDOZ - BEAUMONT	30053	WEST PORT ARTHUR ROAD, 2 MI NW OF AIRPORT, BEAUMONT	2,4DICHLOROPHENOL	11/8/88	3A 5	E	
			STAR ENTERPRISE - PORT ARTHUR	30121	NORTH END OF HOUSTON AVE., EAST OF HWYS 214 & 73 INTERSECTION	HYDROCARBON PLUME FROM RCRA UNITS	2/5/91	3D 2A	E,Q,V,3	
			STAR ENTERPRISE ASPHALT PLANT	30017	PORT NECHES	BTEX, TPH	8/7/90	3 0	E	
			UNION OIL OF CALIFORNIA	30001	SMITH'S BLUFF ON HWY 366, NEDERLAND	ARSENIC, HYDROCARBONS, CYCLOHEXANE, MTBE, NAPHTHA	5/2/90	1D 1A,3	E,Q,V,1	
PCD/SUP			INTERNATIONAL CREOSOTING STATE SUPERFUND SITE		1110 PINE STREET, BEAUMONT	CREOSOTE CONSTITUENTS, PENTACHLOROPHENOL	2/21/92	3B 2A	E,Q,V,1,2,3	
			MAINTech INTERNATIONAL STATE SUPERFUND SITE	TX0099393589	8300 OLD FERRY ROAD, PORT ARTHUR, TX.	NAPHTHALENE, ACENAPHTHALENE, PHENANTHRENE AND OTHER POLYCHROMATIC HYDROCARBONS		3C 3	E,Q,V,1,2,3	
			OLIN CORPORATION, BEAUMONT PLANT		1400 OLIN ROAD	ARSENIC, LEAD, CHROMIUM	4/22/85	1B 1A	E	
			STAR ENTERPRISE PETROLEUM FUELS MARKETING		401 W. 19TH ST., PORT ARTHUR	OIL, BTEX	5/21/93	0 4	E	
PST			ASHWOOD PROPERTIES	097020	2890 COLLEGE, BEAUMONT	DIST F OIL	10/24/90	2A 1A	E,Q	
			BEAUMONT ISD	098696	1740 LIVEOAK, BEAUMONT	DIESEL	4/22/91	2A 2A	E,Q	
			BEAUMONT ISD	104983	1650 CALDWELL, BEAUMONT	UNKNOWN	8/25/92	2A 2A	E,Q	

TABLE 2
GROUNDWATER CONTAMINATION CASE DESCRIPTIONS BY COUNTY
TEXAS NATURAL RESOURCE CONSERVATION COMMISSION

COUNTY	DIVISION	NEW CASES	FILE NAME	FILE NUMBER	LOCATION	CONTAMINATION DESCRIPTION	DATE	ENFORCEMENT STATUS	DATA QUALITY	SECTION 5.236
JEFFERSON	PST									
			BROWN & ROOT INC	096569	7366 S 1ST AVE, SABINE PASS	DIESEL	8/28/90	2A 1A	E,Q	
			CARDEN OIL, SUCCESSION OF	097395	7000 EASTEX FWY, BEAUMONT	GASOLINE	12/3/90	2A 2A	E,Q	
			CHEVRON USA	110589	195 IH 10, BEAUMONT	GASOLINE	1/11/96	2 2A	E,Q	
			CHEVRON USA INC	091342	8105 EASTEX FWY, BEAUMONT	UNKNOWN	6/16/87	2A 2A	E,Q	
			CHEVRON USA INC	091503	1500 7TH ST, PORT ARTHUR	GASOLINE	10/19/87	2 2A	E,Q	
			CHEVRON USA INC	091778	50 N IH-10, BEAUMONT	UNKNOWN	3/31/88	2 2A	E,Q	
			CHEVRON USA INC	091999	4800 TWIN CITY HWY, GROVES	GASOLINE	7/6/88	2 4	E,Q	
			CHEVRON USA INC	093259	4948 GULFWAY, PORT ARTHUR	UNKNOWN	7/17/89	2 4	E,Q	
			CHEVRON USA INC	096112	4115 E LUCAS ST, BEAUMONT	GASOLINE	7/9/90	2 2A	E,Q	
			CHEVRON USA INC	098694	3644 GULFWAY, PORT ARTHUR	GASOLINE	4/22/91	2 4	E,Q	
			CHEVRON USA INC	098899	4948 GULFWAY, PORT ARTHUR	GASOLINE	5/10/91	2 3	E,Q	
			CHEVRON USA PRODUCTS CO	095830	3549 TWIN CITY HWY, PORT ARTHUR	GASOLINE	5/17/90	2 2A	E,Q	
			CIRCLE K CORP	108635	3015 TWIN CITY HWY, NEDERLAND	GASOLINE	10/6/94	2 2A	E,Q	
			CITY OF PORT ARTHUR	111191	301 4TH ST, PORT ARTHUR	GASOLINE, DIESEL	6/5/96	2A 1A	E,Q	
			CITY OF PORT ARTHUR	111192	444 4TH ST, PORT ARTHUR	DIESEL	6/5/96	2A 1A	E,Q	
			CITY OF PORT ARTHUR	111193	101 H O MILLS BLVD, PORT ARTHUR	KEROSENE	6/7/96	6	E,Q	
			CONTAINER PRODUCTS INC	098695	HWY 87, PORT ARTHUR	DIST F OIL	4/22/91	2 2A	E,Q	
			DARBY GAS & OIL CO	110386	3002 NALL, PORT NECHES	GASOLINE	12/12/95	2A 2A	E,Q	
			DARBY OIL CO	091739	2501 PURE ATLANTIC RD, PORT NECHES	GASOLINE	3/2/88	2 3	E,Q	
			DARBY OIL CO	092379	1901 PORT NECHES AVE, PORT NECHES	GASOLINE	12/1/88	2A 2A	E,Q	
			DARBY OIL CO	099499	890 N 11TH ST, BEAUMONT	GASOLINE	7/12/91	2 2A	E,Q	
			DARBY OIL CO	104525	2015 N 11TH, BEAUMONT	GASOLINE	10/23/92	2A 1A	E,Q	
			DIAMOND SHAMROCK REF & MKTG CO	092141	3060 NORTH ST, BEAUMONT	GASOLINE	9/16/88	2 4	E,Q	
			DIAMOND SHAMROCK REF & MKTG CO	095180	390 N 11TH ST, BEAUMONT	GASOLINE	4/9/90	6	E,Q	
			DOWELL SCHLUMBERGER INC	093791	5155 W CARDINAL DR, BEAUMONT	GASOLINE	10/24/89	2 2A	E,Q	
			E I DUPONT DE NEMOURS	092317	HWY 347, BEAUMONT	GASOLINE	11/18/88	2A 2A	E,Q	
			E Z MART STORES INC	104919	4195 GLADYS, BEAUMONT	GASOLINE	11/9/92	2 4	E,Q	
			E Z MART STORES INC	110387	710 S IH-10, BEAUMONT	GASOLINE	12/8/95	2A 1A	E,Q	
			E Z MART STORES INC	111739	1320 N 11TH ST, BEAUMONT	GASOLINE	9/22/96	1 1A	E,Q	
			ESTATE OF WANZA ODOM	097635	3948 9TH AVE, PORT ARTHUR	GASOLINE	1/4/91	2 2A	E,Q	
			ESTATE OF WANZA ODOM	097636	6201 JADE AVE, PORT ARTHUR	GASOLINE	1/4/91	2 2A	E,Q	
			ESTATE OF WANZA ODOM	097988	6900 32ND ST, GROVES	GASOLINE	2/14/91	2A 2A	E,Q	
			EXXON COMPANY USA	095181	107 N TWIN CITY HWY, NEDERLAND	GASOLINE	4/9/90	2 3	E,Q	
			EXXON COMPANY USA	098305	7995 COLLEGE ST, BEAUMONT	GASOLINE	3/19/91	2A 2A	E,Q	
			EXXON COMPANY USA	102063	3980 EASTEX FWY, BEAUMONT	UNKNOWN	3/20/92	2A 2A	E,Q	
			EXXON COMPANY USA	104154	1397 WASHINGTON BLVD, BEAUMONT	GASOLINE	8/27/92	2 2A	E,Q	
			EXXON COMPANY USA	107042	550 W CARDINAL DR, BEAUMONT	GASOLINE	8/9/93	2 2A	E,Q	
			FDIC	096930	2625 CALDER ST, BEAUMONT	GASOLINE, WASTE OIL	10/12/90	2 3	E,Q	
			FINA OIL & CHEMICAL CO	091392	6050 COLLEGE, BEAUMONT	GASOLINE	7/20/87	2A 2A	E,Q	
			FINA OIL & CHEMICAL CO	091619	5266 GULFWAY DR, PORT ARTHUR	GASOLINE	1/21/88	2A 2A	E,Q	
			FINA OIL & CHEMICAL CO	103359	5266 GULFWAY DR, PORT ARTHUR	DIESEL	6/24/92	2A 1A	E,Q	
			HARDING & LAWLER INC	095139	1903 PORT NECHES AVE, PORT NECHES	DIESEL	4/4/90	2 2A	E,Q	
			J D KOCHIII	104483	5590 COLLEGE, BEAUMONT	GASOLINE	10/6/92	2A 2A	E,Q	
			JASPER OIL CO	100244	9495 COLLEGE, BEAUMONT	DIESEL	10/24/91	2 2A	E,Q	
			JASPER OIL COMPANY INC	098267	2704 HWY 365, NEDERLAND	GASOLINE	3/14/91	2 3	E,Q	
			JERRY PORTER OIL CO	091423	1504 WASHINGTON BLVD, BEAUMONT	GASOLINE	8/14/87	2 3	E,Q	
			JR'S GULF	091343	GLAYDS, BEAUMONT	UNKNOWN	6/16/87	2A 2A	E,Q	
			KMART CORP	097164	3295 COLLEGE ST, BEAUMONT	GASOLINE	11/8/90	2 4	E,Q	

TABLE 2
GROUNDWATER CONTAMINATION CASE DESCRIPTIONS BY COUNTY
TEXAS NATURAL RESOURCE CONSERVATION COMMISSION

COUNTY	NEW CASES	FILE NAME	FILE NUMBER	LOCATION	CONTAMINATION DESCRIPTION	DATE	ENFORCEMENT STATUS	DATA QUALITY	SECTION 5.236
JEFFERSON									
PST									
		MARTIN MATTHEWS OIL CO	091692	6515 HWY 105, BEAUMONT	GASOLINE	2/18/88	2A 1A	E,Q	
		MARTIN MATTHEWS OIL CO	094514	2108 HWY 365, NEDERLAND	GASOLINE	1/31/90	2 4	E,Q	
		MCMAHAN OIL CO	091200	PROCTOR, PORT ARTHUR	GASOLINE	1/14/87	6	E,Q	
		MERCHANTS FAST MOTOR LINES	097770	HWY 347, BEAUMONT	DIESEL	1/17/91	2 3	E,Q	
		MOBIL OIL CORP	091296	8095 EASTEX, BEAUMONT	GASOLINE	5/8/87	2 2A	E,Q	
		MOBIL OIL CORP	091854	510 N IH-10, BEAUMONT	GASOLINE	5/3/88	2 2A	E,Q	
		NOOR ALI JIVANI	091578	6048 MONROE, GROVES	GASOLINE	12/21/87	2 2A	E,Q	
		NORTH AUTO PARK INC	091771	5550 EASTEX FWY, BEAUMONT	UNKNOWN	3/23/88	2 2A	E,Q	
		PARKER'S OF SOUTHEAST TEXAS	097183	7600 9TH AVE, PORT ARTHUR	GASOLINE	11/9/90	2 3	E,Q	
		PETRO TRUCK STOP	095573	5405 WALDEN RD, BEAUMONT	DIESEL	5/24/90	2 2A	E,Q	
		PETROTEX FUELS, INC.	091511	5595 COLLEGE ST, BEAUMONT	GASOLINE	10/2/87	2 2A	E,Q	
		PFEIFFER P C	094317	1255 MAIN, BEAUMONT	GASOLINE	1/16/90	2A 2A	E,Q	
		PORT ARTHUR ISD	092696	748 SHREVEPORT AVE, PORT ARTHUR	GASOLINE	3/17/89	6	E,Q	
		PORT OF BEAUMONT	102574	1255 MAIN ST, BEAUMONT	DIESEL	4/22/92	2A 1A	E,Q	
		SOUTHLAND CORP	094625	2900 GULFWAY, PORT ARTHUR	GASOLINE	2/13/90	6	E,Q	
		STAR ENTERPRISE	091059	205 IH-10, BEAUMONT	GASOLINE	1/27/86	2 3	E,Q	
		STAR ENTERPRISE	102064	4190 GLADYS AVE, BEAUMONT	GASOLINE	3/20/92	2 3	E,Q	
		STAR ENTERPRISE	110439	3949 TWIN CITY HWY, PORT ARTHUR	GASOLINE	7/2/93	2A 1A	E,Q	
		STAR ENTERPRISE	110440	3700 GULFWAY, PORT ARTHUR	GASOLINE	9/3/93	2A 1A	E,Q	
		STAR ENTERPRISE	110441	2549 MEMORIAL, PORT ARTHUR	GASOLINE	9/3/93	2A 1A	E,Q	
		STAR ENTERPRISE	110442	6390 CALDER, BEAUMONT	GASOLINE	7/2/93	2A 1A	E,Q	
		STEINHAGEN OIL CO INC	091260	1602 MAGNOLIA, PORT NECHES	UNKNOWN	3/27/87	2 2A	E,Q	
		TEXACO REFINING & MARKETING	092071	5605 CALDER AVE, BEAUMONT	GASOLINE	8/3/88	2 4	E,Q	
		TEXACO REFINING & MARKETING	092752	680 N 11TH ST, BEAUMONT	WASTE OIL	3/31/89	2 2A	E,Q	
		THOMAS C L PETROLEUM	099327	501 WASHINGTON, BEAUMONT	GASOLINE	6/24/91	2 2A	E,Q	
		UNITED PARCEL SERVICE	098817	6751 PROCTOR ST, PORT ARTHUR	GASOLINE	5/6/91	2 3	E,Q	
		VALLEY STAR INC	099799	3910 DELAWARE, BEAUMONT	GASOLINE	8/8/91	2A 2A	E,Q	
		VIKING FREIGHT SYSTEMS	094480	6315 HWY 347, BEAUMONT	GASOLINE	1/27/90	2 3	E,Q	
		WHC ENTERPRISES	097185	4248 MAIN AVE, GROVES	GASOLINE	4/3/90	2 2A	E,Q	
		WIGGENS BRUCE SERVICE STATION	098025	2500 PARK ST, BEAUMONT	GASOLINE	2/19/91	2A 2A	E,Q	
		WINDEMERE DEVELOPMENT COMPANY	091551	7410 HWY 105, BEAUMONT	GASOLINE	12/1/87	2 2A	E,Q	
		WINK, INC.	096849	3190 NORTH STREET, BEAUMONT	GASOLINE	10/3/90	2 3	E,Q	
JIM HOGG									
PST									
		H RAMIREZ	098793	411 S SMITH, HEBBRONVILLE	GASOLINE	5/2/91	5B 5	E,Q	
		SALINAS FRANK E	098794	602 W VIGGIE, HEBBRONVILLE	GASOLINE	5/2/91	5B 2A	E,Q	
JIM WELLS									
ENFWST									
		COASTAL STATES CRUDE - JIM WELLS CO	39987	FM 445, 3 MI NORTH OF FALFURRIAS	HYDROCARBONS		2B 3	EQ	
		DOWELL SCHLUMBERGER - ALICE	33569	INDUSTRIAL BLVD., ALICE	VOC'S,PETROLEUM HYDROCARBONS		3B 2A	EQV23	
PST									
		ALICE ISD	098300	1212 N STADIUM DR, ALICE	GASOLINE	3/19/91	2 3	E,Q	
		CIRCLE K STORES, INC.	097916	1800 E MAIN, ALICE	GASOLINE	2/5/91	2A 2A	E,Q	
		COASTAL MAVERICK	106826	1723 E MAIN, ALICE	UNKNOWN	7/5/93	2A 2A	E,Q	
		DIAMOND SHAMROCK REF & MKTG CO	094302	315 N JOHNSON ST, ALICE	GASOLINE	1/15/90	2 3	E,Q	
		DOWELL SCHLUMBERGER INC	097989	INDUSTRIAL BLVD. ALICE	UNKNOWN	2/14/91	2 4	E,Q	

TABLE 2
GROUNDWATER CONTAMINATION CASE DESCRIPTIONS BY COUNTY
TEXAS NATURAL RESOURCE CONSERVATION COMMISSION

COUNTY	DIVISION	NEW CASES	FILE NAME	FILE NUMBER	LOCATION	CONTAMINATION DESCRIPTION	DATE	ENFORCEMENT STATUS	DATA QUALITY	SECTION 5.236
JIM WELLS										
	PST									
		*	E Z SERVE CONVENIENCE STORES	111697	1100 E FRONT , ALICE	GASOLINE	9/6/96	2A 2A	E,Q	
			EXXON COMPANY USA	098037	301 N JOHNSON, ALICE	GASOLINE	2/20/91	2 2A	E,Q	
			FFP OPERATING PARTNERS	098173	709 JOHNSON ST, ALICE	GASOLINE	3/7/91	2 3	E,Q	
			GABRIELS DRIVE IN	100903	1710 S TEXAS BLVD, ALICE	GASOLINE	12/4/91	2 2A	E,Q	
			GROVER CAIN/SALLY W CAIN TRST	095095	1101 E MAIN ST, ALICE	GASOLINE	3/29/90	2A 2A	E,Q	
			J C PENNY COMPANY INC	091003	SAGEBEND MALL, ALICE	GASOLINE	4/5/83	2A 2A	E,Q	
		*	JOHN WORSHAM	109795	FM 534 , SANDIA	GASOLINE	5/31/95	2A 2A	E,Q	
			P. R. ARGUINDEGUI JR	103229	S HWY 281, ALICE	GASOLINE	7/9/92	2A 2A	E,Q	
			TEXAS STAR INVESTMENTS	093269	1617 E MAIN, ALICE	GASOLINE	7/25/89	2 2A	E,Q	
		*	TEXAS STAR INVESTMENTS	111593	1605 S HWY 281 , ALICE	GASOLINE, DIESEL	4/17/96	2A 2A	E,Q	
			TEXAS STAR OIL CO	103438	215 N JOHNSON, ALICE	GASOLINE	6/29/92	2 2A	E,Q	
JOHNSON										
	PCD/VC									
		*	GUNDERSON LEASE PROPERTY/ATSF RAILYARD	386	101 PARK STREET, CLEBURNE	METALS, VOC'S, SVOC'S, TPH	10/31/96	0 3	E	
	PST									
			BENNETT EUGENE J	098119	1465 E RENFRO, BURLESON	GASOLINE	3/5/91	2A 2A	E,Q	
			COMMUNITY BANK	100080	400 N BROADWAY, JOSHUA	GASOLINE	9/17/91	2A 2A	E,Q	
			CURRENT OCCUPANT	096754	201 BURLESON BLVD, BURLESON	GASOLINE	9/20/90	2A 2A	E,Q	
		*	E Z SERVE INC	111720	141 SW WILSHIRE BLVD, BURLESON	GASOLINE	9/24/96	2A 2A	E,Q	
			E Z SERVE MANAGEMENT CO	106672	RT 1, JOSHUA	GASOLINE	5/20/93	2A 2A	E,Q	
			HARRIS OIL COMPANY	094991	1001 S CADDO ST, CLEBURNE	GASOLINE	3/23/90	2 2A	E,Q	
			HARRIS OIL COMPANY	094992	HWY 377 HWY 377, WHISKEY FLAT	GASOLINE	3/23/90	2 2A	E,Q	
			JOHNSON COUNTY	104230	100 LOUISIANA ST, GRANDVIEW	GASOLINE, DIESEL	9/3/92	2A 1A	E,Q	
			LAMBERT OIL CO	106424	504 HWY 174, JOSHUA	GASOLINE	4/19/93	2A 2A	E,Q	
			MANVILLE CORP (SCHULLER INTRN)	095566	200 W INDUSTRIAL BLVD, CLEBURNE	CHEMICAL	5/22/90	6	E,Q	
		*	MARTIN BILL	101018	IH-35 RD, BURLESON	GASOLINE	11/18/91	2 5	E,Q	
		*	ONE STOP FOOD STORES	111705	S HWY 174 , RIO VISTA	GASOLINE	9/11/96	1 1A	E,Q	
			RESOLUTION TRUST CORP	100852	315 N MAIN ST, CLEBURNE	GASOLINE	11/15/91	2 2A	E,Q	
			STAR ENTERPRISE	107822	100 SW WILSHIRE, BURLESON	DIESEL	3/25/94	2A 1A	E,Q	
			STAR ENTERPRISE	107823	701 NE ALSBURY BLVD, BURLESON	GASOLINE	3/25/94	2A 1A	E,Q	
			TCL FIRE & CASUALTY INC	106247	303 N PARKWAY, ALVARADO	GASOLINE	4/19/93	1 1A	E,Q	
			TCL FIRE & CASUALTY INC	106248	301 N PARKWAY, ALVARADO	GASOLINE, DIESEL	4/19/93	2A 1A	E,Q	
			TXDOT	101215	1309 W HENDERSON, CLEBURNE	GASOLINE, KEROSENE	12/20/91	2A 2A	E,Q	
			UNKNOWN	092473	700 HARRISON ST, CLEBURNE	GASOLINE	1/11/89	5B 1A	E,Q	
			W R CHILDRESS OIL CO	095559	RT 4, BURLESON	GASOLINE	5/21/90	6	E,Q	
			WORLOW DONALD & BOBBY	102810	601 S MAIN ST, CLEBURNE	GASOLINE, UNKNOWN	5/26/92	2A 2A	E,Q	
			ZIPCO INC	098528	241 E WILSHIRE, BURLESON	GASOLINE	4/5/91	2A 1A	E,Q	
JONES										
	ENFW/ST									
			AMERICAN PETROFINA MARKETING INC.	33770	US 277 3 MILES S OF HAWLEY	FUEL CONSTITUENTS		2B 2A	EQV2	
	PCD/VC									
		*	ABILENE WEST FACILITY	396	300 WALL STREET, ABILENE	CHLORINATED SOLVENTS	11/14/96	0 2	E	
	PST									
		*	ALLSUPS PETROLEUM	111615	1633 S COMMERCIAL ST, ANSON	GASOLINE	3/29/96	2A 2A	E,Q	
			ALVIN SCONCE	094785	402 N SWENSON, STAMFORD	GASOLINE	3/6/90	1 1A	E,Q	
		*	CIRCLE K STORES	110898	512 E HAMILTON , STAMFORD	GASOLINE	4/11/96	2A 2A	E,Q	

TABLE 2
GROUNDWATER CONTAMINATION CASE DESCRIPTIONS BY COUNTY
TEXAS NATURAL RESOURCE CONSERVATION COMMISSION

COUNTY	DIVISION	NEW CASES	FILE NAME	FILE NUMBER	LOCATION	CONTAMINATION DESCRIPTION	DATE	ENFORCEMENT STATUS	DATA QUALITY	SECTION 5.236
JONES										
	PST		CITY OF ANSON	092663	6039 HWY 83, ANSON	GASOLINE	3/6/89	5B 1A	E,Q	
			CITY OF STAMFORD	095089	ALLEY W, STAMFORD	GASOLINE	3/29/90	2 5	E,Q	
			JONES COUNTY PRECINCT ONE	092529	50 NE AVE C, HAMLIN	GASOLINE, DIESEL	1/23/89	2 3	E,Q	
			LEPARD OIL COMPANY	091966	202 N COMMERCIAL, ANSON	GASOLINE	6/29/88	5B 1A	E,Q	
			LEPARD OIL COMPANY	091967	S HWY 277, ANSON	GASOLINE	6/29/88	5B 1A	E,Q	
			LINER OIL CO	103446	HWY 6, LUEDERS	GASOLINE	7/7/92	2 2A	E,Q	
			NAVERT DWAIN	101653	301 HAMILTON, STAMFORD	GASOLINE, DIESEL, WASTE OIL	2/14/92	2 2A	E,Q	
			SAV M CONVENIENCE STORES	111265	13 S CENTRAL ST, HAMLIN	GASOLINE	6/28/96	1 1A	E,Q	
			SKINNYS INC	111222	7TH, ANSON	GASOLINE	6/13/96	1 1A	E,Q	
			TAURUS ENERGY CORP	092952	FM 3339, HAMLIN	GASOLINE	5/18/89	6	E,Q	
			UNKNOWN	091145	UNKNOWN, ANSON	UNKNOWN	10/20/86	5B 1A	E,Q	
			UNKNOWN	091339	832 17TH ST, ANSON	UNKNOWN	6/9/87	5B 1A	E,Q	
			UNKNOWN	111646	1714 AVE K, ANSON	UNKNOWN	9/25/96	5B 1A	E,Q	
			WYLIE INC	093931	330 N COMMERCIAL, ANSON	GASOLINE	11/15/89	5B 3	E,Q	
KARNES										
	ENFWST		TEXAS PROCESSING	39877	SH 72 APPROX 11 MI SW OF KENEDY	BTEX, TPH		3B 2B	E	
	IHW		CHEVRON RESOURCES	02402	KARNES COUNTY	AS, CL, SO4	3/1/80	0 5	E,Q	
	PCD/SUP		BUTLER RANCH STATE SUPERFUND SITE		11.8 MILES WEST OF FALLS CITY, TX. ON FM 791	STYRENE TARS, VINYL		5B 2	E,Q,V,2,3	
	PST		FFP OPERATING PARTNERS	098887	120 SUNSET STRIP, KENEDY	GASOLINE	5/9/91	2 5	E,Q	
			FRANKES GROCERY	093344	HWY 81, RUNGE	UNKNOWN	8/1/89	2A 1A	E,Q	
			PRESTON PARSONS INC	096397	2ND ST, KENEDY	GASOLINE	8/9/90	2A 2A	E,Q	
			TEXAS STAR INVESTMENTS	102253	102 N SUNSET STRIP, KENEDY	GASOLINE, DIESEL	3/27/92	2A 1A	E,Q	
KAUFMAN										
	PST		BRISCOE OIL CO	102174	420 E GROVE ST, TERRELL	GASOLINE, WASTE OIL, UNKNOWN	3/31/92	2A 2A	E,Q	
			BRUMLEY B	091562	FM 148, SCURRY	GASOLINE	11/23/87	6	E,Q	
			BRYAN BUTCH	108194	FM 429, TERRELL	GASOLINE	5/16/94	5B 1A	E,Q	
			LALUMIA HENRY	092217	1109 MULBERRY, KAUFMAN	GASOLINE	10/18/88	5B 1A	E,Q	
			MILLER TRUCK STOP	104421	HWY 80, FORNEY	GASOLINE	9/18/92	5B 2A	E,Q	
			MUSSER MOTORS INC	104548	1212 W MOORE ST, TERRELL	UNKNOWN	10/28/92	2 2A	E,Q	
			SATARIO MOORE INC	109568	1744 S CARRIER PKWY, GRAND PRARIE	WASTE OIL	3/17/95	2A 1A	E,Q	
			SOUTHLAND CORP	091710	2005-A S WASHINGTON, KAUFMAN	GASOLINE	2/5/88	2 2A	E,Q	
			SOUTHLAND CORP	096858	2005 A S WASHINGTON ST, KAUFMAN	GASOLINE	10/4/90	2A 1A	E,Q	
			UNKNOWN	091713	S WASHINGTON, KAUFMAN	GASOLINE	2/3/88	2 2A	E,Q	
			UNKNOWN	106395	1900 BLK S WASHINGTON, KAUFMAN	GASOLINE	4/9/93	1 1A	E,Q	
KENDALL										
	PST		DIAMOND SHAMROCK REF & MKTG CO	102718	1241 S MAIN, BOERNE	GASOLINE, UNKNOWN	4/9/92	2 2A	E,Q	
			KENDALL COUNTY	104203	HWY 3160, KENDALIA	DIESEL	3/25/93	2A 1A	E,Q	
			TXDOT	099735	316 W BANDERA ST, BOERNE	GASOLINE	9/17/91	6	E,Q	
			V HOMILIUS & C SCHMIDT	110099	HWY 27, COMFORT	GASOLINE	11/15/95	2A 2A	E,Q	

TABLE 2
GROUNDWATER CONTAMINATION CASE DESCRIPTIONS BY COUNTY
TEXAS NATURAL RESOURCE CONSERVATION COMMISSION

COUNTY	DIVISION	NEW CASES	FILE NAME	FILE NUMBER	LOCATION	CONTAMINATION DESCRIPTION	DATE	ENFORCEMENT STATUS	DATA QUALITY	SECTION 5.236
KERR	PST		EXXON COMPANY USA	099082	2303 SIDNEY BAKER, KERRVILLE	GASOLINE	5/28/91	2A 2A	E,Q	
		*	LOWER COLORADO RIVER AUTHORITY	110243	800 JUNCTION HWY, KERRVILLE	GASOLINE	11/17/95	1 1A	E,Q	
			MINI MART	104313	HWY 27, KERRVILLE	GASOLINE	9/11/92	2A 2A	E,Q	
		*	MINI MART INC	111104	1980 SIDNEY BAKER, KERRVILLE	DIESEL	5/20/96	2A 2A	E,Q	
		*	STROEHER & SON INC	110373	920 SIDNEY BAKER, KERRVILLE	GASOLINE	1/19/96	2A 2A	E,Q	
			UNKNOWN	091147	1523 JUNCTION HWY, KERRVILLE	UNKNOWN	4/17/85	5B 1A	E,Q	
			V A MEDICAL CENTER	091403	3600 MEMORIAL BLVD, KERRVILLE	DIESEL	7/23/87	2 5	E,Q	
KIMBLE	PST		VICTOR & GERALD LOEFFLER	109833	702 MAIN ST. JUNCTION	WASTE OIL	8/2/95	2 2A	E,Q	
KINNEY	PST		MICHAEL ROSALLE	111529	200 W HWY 90, BRACKETTVILLE	UNKNOWN	8/22/96	1 1A	E,Q	
			UNKNOWN	092677	HWY 90, BRACKETTVILLE	UNKNOWN	3/10/89	5B 1A	E,Q	
KLEBERG	ENFWST		COASTAL STATES CRUDE - KLEBERG CO.	39493	4 MI EAST OF HY 77 NEAR RICARDO	HYDROCARBONS		2A 2A	EQ	
	PST		CHEVRON USA INC	093213	201 S HWY 77, KINGSVILLE	UNKNOWN	7/6/89	2 4	E,Q	
			CURRENT OCCUPANT	096347	1202 N ARMSTRONG, KINGSVILLE	GASOLINE	8/6/90	2 3	E,Q	
			DAVIS ROY N	096601	116 14TH ST, KINGSVILLE	GASOLINE	8/29/90	2A 2A	E,Q	
			DEAN A HARREL N SHARP N TRUSTE	094561	6TH, KINGSVILLE	DIESEL	2/7/90	5B 1A	E,Q	
			DIAMOND SHAMROCK REF & MKTG CO	098656	525 S 14TH ST, KINGSVILLE	GASOLINE	4/18/91	2A 2A	E,Q	
			DON SKROBARCZYK	096300	1110 W KING, KINGSVILLE	WASTE OIL	8/1/90	1 1A	E,Q	
		*	E Z SERVE CONVENIENCE STORES	111675	HWY 77, RIVIERA	GASOLINE	9/9/96	2A 2A	E,Q	
		*	E Z SERVE CONVENIENCE STORES	111694	1624 S 6TH ST, KINGSVILLE	GASOLINE	9/6/96	2A 2A	E,Q	
		*	E Z SERVE CONVENIENCE STORES	111695	1013 S 14TH ST, KINGSVILLE	GASOLINE	9/6/96	2A 2A	E,Q	
		*	E Z SERVE CONVENIENCE STORES	111696	1105 N 14TH ST, KINGSVILLE	GASOLINE	8/30/96	2A 2A	E,Q	
		*	E Z SERVE CONVENIENCE STORES	111698	128 W CORRAL ST, KINGSVILLE	GASOLINE	9/4/96	2A 2A	E,Q	
			E Z SERVE PETROLEUM MARKETING	092163	703 W CORRAL, KINGSVILLE	GASOLINE	9/29/88	2 2A	E,Q	
			E Z SERVE PETROLEUM MARKETING	093204	809 W KING ST, KINGSVILLE	GASOLINE	7/5/89	2 2A	E,Q	
			FUEL MANAGEMENT SYSTEMS INC	093164	6TH HWY 77, KINGSVILLE	GASOLINE	6/27/89	2 2A	E,Q	
		*	GATES OIL CO INC	111547	HWY 77, RIVERA	GASOLINE	6/14/96	1 1A	E,Q	
			HOSE PETROLEUM	093615	800 S 6TH ST, KINGSVILLE	GASOLINE	9/18/89	2 4	E,Q	
			HOSE PETROLEUM	094994	1110 W KING, KINGSVILLE	GASOLINE, UNKNOWN	3/23/90	2 3	E,Q	
			HOSE PETROLEUM	096898	623 N 6TH ST, KINGSVILLE	GASOLINE	10/9/90	2 5	E,Q	
		*	HOSE PETROLEUM	111703	201 S 14TH ST, KINGSVILLE	GASOLINE	9/27/96	1 1A	E,Q	
		*	HOSE PETROLEUM CO	111777	701 N HWY 77 BYPASS, KINGSVILLE	GASOLINE	10/15/96	1 1A	E,Q	
			KLEBERG COUNTY PRECINCT 3	099776	E CTY RD 2310, RIVIERA	DIESEL	9/18/91	1 1A	E,Q	
			PENA EVANGELINA/PENA OVIDIO	102750	700 N 6TH ST, KINGSVILLE	UNKNOWN	4/27/92	5B 6	E,Q	
		*	SSP PARTNERS	110702	1114 14TH ST, KINGSVILLE	GASOLINE	3/18/96	2 2A	E,Q	
			STATE FARM INSURANCE	102978	515 S 14TH ST, KINGSVILLE	GASOLINE	5/27/92	2A 2A	E,Q	
			TIGER AVIATION SERVICES INC	102316	HWY 141, KINGSVILLE	AV-GAS	4/14/92	2A 2A	E,Q	
			TIGER AVIATION SERVICES INC	102975	HWY 141, KINGSVILLE	AV-GAS	5/26/92	2A 2A	E,Q	
			UNKNOWN	097423	400 S 6TH ST, KINGSVILLE	GASOLINE	12/5/90	5B 1A	E,Q	
			US NAVY KINGSVILLE N A S	091613	KINGSVILLE NAS, KINGSVILLE	UNKNOWN	11/1/85	2A 2A	E,Q	
			US NAVY KINGSVILLE N A S	097130	BLDG 1770, KINGSVILLE	GASOLINE	11/5/90	2 3	E,Q	

TABLE 2
GROUNDWATER CONTAMINATION CASE DESCRIPTIONS BY COUNTY
TEXAS NATURAL RESOURCE CONSERVATION COMMISSION

COUNTY	DIVISION	NEW CASES	FILE NAME	FILE NUMBER	LOCATION	CONTAMINATION DESCRIPTION	DATE	ENFORCEMENT STATUS	DATA QUALITY	SECTION 5.236
KLEBERG	PST		US NAVY KINGSVILLE N A S	100136	NAS KINGSVILLE, KINGSVILLE	AV-GAS	9/16/91	2 4	E,Q	
			US NAVY KINGSVILLE N A S	107203	BLDG 1715, KINGSVILLE	GASOLINE	9/9/93	2A 2A	E,Q	
KNOX	PST		ALLSUPS PETROLEUM	111611	105 S CENTRAL ST, KNOX CITY	GASOLINE	4/2/96	2A 2A	E,Q	
			BRIDGES OIL COMPANY	092299	109 MAIN ST, KNOX CITY	DIESEL	11/17/88	5B 3	E,Q	
			HARMEL OIL CO	095179	312 N CENTRAL, KNOX CITY	GASOLINE	4/9/90	2A 1A	E,Q	
			J C EATON AND SON INC	094828	100 MAIN ST, KNOX CITY	GASOLINE	3/9/90	2 2A	E,Q	
			MOORHOUSE L M/DUNKLE S M	096611	HWY 82, BENJAMIN	GASOLINE	8/30/90	1 1A	E,Q	
			PENMAN CONOCO SERVICE	093877	HWY 82, BENJAMIN	GASOLINE	11/3/89	2A 1A	E,Q	
			RON LANEY OIL CO	111470	210 E MAIN, KNOX CITY	GASOLINE	8/9/96	2A 2A	E,Q	
			TERRA INTERNATIONAL INC	094598	COUNTRY CLUB LN, KNOX CITY	GASOLINE	2/12/90	2 3	E,Q	
			TYRA SAM	092126	BLK 164, MUNDAY	GASOLINE	9/16/88	1 1A	E,Q	
			USDA-NRCS	093222	FM 1292, KNOX CITY	GASOLINE	7/11/89	2 2A	E,Q	
WPA			TDA PESTICIDE SURVEY	2134102	WELL NO. 21-34-102 (SAMPLE 4761-91-030) "KNOX 36"	PROMETON	10/1/90	2D 1	V,2,3	
			TDA PESTICIDE SURVEY	2134104	WELL NO. 21-34-104 (SAMPLES REP 1 & REP 2) "KNOX 7"	ATRAZINE	8/16/88	2D 2B	E,Q,V,2	
			TDA PESTICIDE SURVEY	2134129	WELL NO. 21-34-129 (SAMPLE 4761-91-012) "KNOX 41"	PROMETON	9/17/90	2D 1	V,2,3	
			TDA PESTICIDE SURVEY	2134213	WELL NO. 21-34-213 (SAMPLE 4761-91-005) "KNOX 35"	PROMETON	9/5/90	2D 1	V,2,3	
			TDA PESTICIDE SURVEY	2134220	WELL NO. 21-34-220 (SAMPLES REP 1 & REP 2) "KNOX 21"	PROMETON	6/2/87	2D 2B	E,Q,V,2	
			TDA PESTICIDE SURVEY	2134225	WELL NO. 21-34-225 (SAMPLES REP 1 & REP 2) "KNOX 5"	PROMETON	8/10/88	2D 2B	E,Q,V,2	
			TDA PESTICIDE SURVEY	2134402	WELL NO. 21-34-402 (SAMPLE 4761-91-038) "KNOX 53"	PROMETON	10/2/90	2D 1	V,2,3	
			TDA PESTICIDE SURVEY	2134403	WELL NO. 21-34-403 (SAMPLE 4761-91-037) "KNOX 52"	PROMETON	10/2/90	2D 1	V,2,3	
			TDA PESTICIDE SURVEY	2134516	WELL NO. 21-34-516 (SAMPLES REP 1 & REP 2) "KNOX 1"	PROMETON	5/27/87	2D 2B	E,Q,V,2	
			TDA PESTICIDE SURVEY	2134547	WELL NO. 21-34-547 (SAMPLE 4761-91-025) "KNOX 4"	PROMETON	9/19/90	2D 1	V,2,3	
			TDA PESTICIDE SURVEY	2134549	WELL NO. 21-34-549 (SAMPLE 4761-91-044) "KNOX 58"	ATRAZINE	10/3/90	2D 1	V,2,3	
			TDA PESTICIDE SURVEY	2134550	WELL NO. 21-34-550 (SAMPLE 4761-91-043) "KNOX 64"	PROMETON	10/3/90	2D 1	V,2,3	
			TDA PESTICIDE SURVEY	2134584	WELL NO. 21-34-584 (SAMPLE 4761-91-027) "KNOX 42"	PROPАЗINE, ATRAZINE	9/19/90	2D 1	V,2,3	
			TDA PESTICIDE SURVEY	2134647	WELL NO. 21-34-647 (SAMPLE 4761-91-026) "KNOX 55"	PROMETON	9/19/90	2D 1	V,2,3	
			TDA PESTICIDE SURVEY	2134854	WELL NO. 21-34-854 (SAMPLE 0686-91-019) "KNOX 59"	PROMETON	9/25/90	2D 1	V,2,3	
	LA SALLE	PST		LEE R OIL CO INC	109460	101 SHELDON BLVD, ARTESIA WELLS	GASOLINE	4/17/95	2A 2A	E,Q
LAMAR	IHW		KIMBERLY-CLARK CORPORATION	33890	2200 19TH ST., PARIS	DIESEL FUEL	12/13/93	0 4	E	

TABLE 2
GROUNDWATER CONTAMINATION CASE DESCRIPTIONS BY COUNTY
TEXAS NATURAL RESOURCE CONSERVATION COMMISSION

COUNTY	DIVISION	NEW CASES	FILE NAME	FILE NUMBER	LOCATION	CONTAMINATION DESCRIPTION	DATE	ENFORCEMENT STATUS	DATA QUALITY	SECTION 5.238
LAMAR	MSW		CITY OF PARIS: MW-1, P-2, 3, 6, 11	MSW00144	ON STILLHOUSE RD., 3 MI. NE OF LOOP 286, PARIS, TX.	TCE, PCE, BTEX COMPOUNDS, AND 1,1-DICHLOROETHANE.	8/20/91	2B 5	E,Q,V,2	
	PST		A R W INC	092361	2805 N MAIN, PARIS	GASOLINE	12/7/88	2 2A	E,Q	
			B P DENNEY	091935	2341 CLARKSVILLE, PARIS	GASOLINE	6/3/88	6	E,Q	
			CIRCLE K CORP	092607	1870 BONHAM ST, PARIS	GASOLINE	2/8/89	2 2A	E,Q	
			CIRCLE K CORP	093887	2705 CLARKSVILLE ST, PARIS	GASOLINE	11/6/89	2A 2A	E,Q	
			COCA COLA ENTERPRISES INC	101469	1033 BONHAM ST, PARIS	GASOLINE, DIESEL	1/22/92	2 5	E,Q	
			HARMAR BOTTLING CO	098727	1303 N MAIN, PARIS	GASOLINE	4/24/91	2 5	E,Q	
			JOE GRIZZLE	097269	E HWY 82, BLOSSOM	GASOLINE	11/16/90	2 2A	E,Q	
			LAMAR COUNTY	102958	MAIN ST, ROXTON	GASOLINE, DIESEL	5/14/92	2A 2A	E,Q	
			LAMAR COUNTY	103317	119 N MAIN, PARIS	GASOLINE	6/10/92	1 1A	E,Q	
			LAMAR COUNTY ELECTRIC COOP	092224	1485 N MAIN, PARIS	GASOLINE	10/18/88	2A 1A	E,Q	
			LARRY OR SCOTT MCDOWELL	108823	3565 NE LOOP 286, PARIS	GASOLINE	12/14/94	6	E,Q	
			MACK WILSON PETROLEUM DIST INC	092718	1548 S CHURCH ST, PARIS	GASOLINE	3/20/89	5B 1A	E,Q	
			PHILLIPS LIGHTING	092450	3010 CLARKSVILLE ST, PARIS	DIESEL	12/29/88	2A 2A	E,Q	
			TEXAS DEPT OF PUBLIC SAFETY	098275	2885 N MAIN, PARIS	GASOLINE	3/15/91	2 4	E,Q	
			TXDOT	097240	1365 N MAIN, PARIS	GASOLINE, DIESEL	11/14/90	2A 2A	E,Q	
			TXDOT	097243	1365 N MAIN ST, PARIS	GASOLINE, DIESEL	11/14/90	2A 2A	E,Q	
			WRW ENTERPRISES	092135	2205 CLARKSVILLE ST, PARIS	GASOLINE	9/14/88	2 2A	E,Q	
LAMB	PST		DOUGLASS OIL CO	098737	DELANO ST, LITTLEFIELD	GASOLINE	4/23/91	2A 2A	E,Q	
			EARTH TEXACO	093334	HWY 70, EARTH	GASOLINE	8/1/89	2 5	E,Q	
			J L JONES OIL CO	097866	2315 S PHELPS, LITTLEFIELD	GASOLINE	1/30/91	2A 2A	E,Q	
			LITTLEFIELD ISD	096333	200 N LAKE AVE, LITTLEFIELD	GASOLINE	7/25/90	2 2A	E,Q	
			SPADE CO-OP GIN	100161	FM 54, SPADE	DIESEL	9/23/91	2 2A	E,Q	
	WPA		HIGH PLAINS UWCD NO. 1 SAMPLING PROGRAM	1054205	WELL NO. 10-54-205 (SAMPLE 279-3-8)	ATRAZINE	4/17/89	1D,1B 1B	E,Q,V,2	
LAMPASAS	PST		BALLOW OIL CO	099969	HWY 281, ADAMSVILLE	GASOLINE	2/3/92	2 2A	E,Q	
			EBCO OIL COMPANY	104807	401 S KEY, LAMPASAS	GASOLINE	10/26/92	2 2A	E,Q	
			SANTA FE RAILWAY	097400	SANTA FE RAILWAY, LOMETA	DIESEL	12/4/90	2 2A	E,Q	
			TEXAS DEPT OF PUBLIC SAFETY	099965	N HWY 281, LAMPASAS	GASOLINE	10/2/91	2 3	E,Q	
LAVACA	ENFWST		SOUTHERN PACIFIC LINES - YOAKUM	81864	CARRUTH AND PRUITT ST, YOAKUM, TX	TPH		3B 3	E,Q,V	
	PST		CINCO J INVESTMENTS INC	108619	FM 958, YOAKUM	GASOLINE	9/15/94	2A 1A	E,Q	
			CLARENCE BESETSNY	109532	706 E 4TH ST, HALLETTSVILLE	GASOLINE	4/1/95	2A 1A	E,Q	
			E J SEIFERT OIL CO	095539	HWY 90, SUBLIME	GASOLINE	7/3/90	2A 2A	E,Q	
			FARMCO INC	098559	HWY 77, HALLETTSVILLE	GASOLINE	4/10/91	2 2A	E,Q	
			HUBERT SCHULTE	095700	118 N TEXANA, HALLETTSVILLE	GASOLINE	6/6/90	2A 2A	E,Q	
			KLOESEL HARVEY & DIANE	106537	501 E BOBCAT DR, MOULTON	UNKNOWN	4/4/93	2A 2A	E,Q	
			PATEK MARVIN	102998	109 E 1ST ST, HALLETTSVILLE	GASOLINE DIESEL, KEROSENE	5/29/92	2A 2A	E,Q	

TABLE 2
GROUNDWATER CONTAMINATION CASE DESCRIPTIONS BY COUNTY
TEXAS NATURAL RESOURCE CONSERVATION COMMISSION

COUNTY	DIVISION	NEW CASES	FILE NAME	FILE NUMBER	LOCATION	CONTAMINATION DESCRIPTION	DATE	ENFORCEMENT STATUS	DATA QUALITY	SECTION 5.236
LAVACA	PST		SSP PARTNERS	111794	106 FAIRWINDS, HALLETTSVILLE	GASOLINE	1/25/96	1 1A	E,Q	
LEE	PST		EDWIN KISSMANN	098131	807 W AUSTIN, GIDDINGS	GASOLINE, WASTE OIL	3/6/91	2A 2A	E,Q	
			HOFFMAN GUS	096302	591 E AUSTIN, GIDDINGS	GASOLINE	8/1/90	2A 2A	E,Q	
			MUTSCHER GLENN	103086	E HWY 290, GIDDINGS	GASOLINE	6/9/92	2 2A	E,Q	
LEON	PST		C & S STORES INC	105444	S HWY 79, OAKWOOD	GASOLINE	1/8/93	2A 1A	E,Q	
			DONALD KENT	110076	HWY 79, OAKWOOD	GASOLINE	10/24/95	2A 2A	E,Q	
			EXXON COMPANY USA	101217	US HWY 79 @ IS-45, BUFFALO	GASOLINE	12/19/91	2A 2A	E,Q	
			STAR ENTERPRISE	109891	IH 45, CENTERVILLE	GASOLINE	1/17/94	1 1A	E,Q	
LIBERTY	ENFWST		SOUTHERN PACIFIC TRANS. CO. - CLEVELAND	39870	US 59 2 MI SOUTH OF CLEVELAND	CHLORINATED SOLVENTS		2B 5	E	
	PCD/SUP		PETRO-CHEMICAL SYSTEMS INC. SUPERFUND SITE		SOUTH OF LIBERTY, TX. ON FRONTIER PARK RD., 1 MILE EAST OF FM 563 AND 7 MILES NORTH OF I-10	VOLATILE ORGANIC COMPOUNDS, BTEX	5/31/84	3B 3	E,Q,V,2,3	
	PST		ALLISON FUNERAL HOME	100295	1101 N TRAVIS, LIBERTY	GASOLINE	11/1/91	2A 2A	E,Q	
			ALUMA WALL INC	096866	HWY 321, CLEVELAND	GASOLINE, DIESEL	10/5/90	2 3	E,Q	
			DIAMOND SHAMROCK REF & MKTG CO	092229	201 S WASHINGTON, CLEVELAND	GASOLINE	10/11/88	2 3	E,Q	
			ESTATE OF HILDA DAVIS	111075	MILAM, LIBERTY	UNKNOWN	6/4/96	1 1A	E,Q	
			HEBERT DISTRIBUTING CO	094600	HWY 90, LIBERTY	GASOLINE, DIESEL	2/12/90	2 2A	E,Q	
			HEBERT DISTRIBUTING CO	094601	EDGEWOOD, LIBERTY	GASOLINE	2/12/90	2A 2A	E,Q	
			HULL STATE BANK	093125	2103 N MAIN, LIBERTY	UNKNOWN	6/14/89	6	E,Q	
			MOBIL PRODUCING TX & NM	092334	FM 1413, DAYTON	GASOLINE	11/28/88	2B 5	E,Q	
			TULLOS ENTERPRISES	093124	1906 N MAINZ, LIBERTY	UNKNOWN	6/15/89	2 2A	E,Q	
			TXDOT	101479	207 LAYL DR, LIBERTY	GASOLINE, DIESEL	11/11/91	2A 2A	E,Q	
			W D MILLER INC	096392	HWY 90, RAYWOOD	GASOLINE, DIESEL	8/9/90	2 3	E,Q	
			WILLIAM BISCAMP	109657	LAKESIDE DR, ROMAYER	GASOLINE	6/30/95	5B 1A	E,Q	
LIMESTONE	PST		DIAMOND SHAMROCK REF & MKTG CO	091953	209 E MILAM, MEXIA	GASOLINE	6/23/88	2 2A	E,Q	
			TIMMONS K D INC	100478	HWY 14, SEALE	GASOLINE	10/7/91	2 2A	E,Q	
LIPSCOMB	PST		EQUITY COUNTRY INC	096890	109 W SANTA FE, DARROUZETT	GASOLINE	10/8/90	2A 2A	E,Q	
LIVE OAK	ENFWST		DIAMOND SHAMROCK - 3 RIVERS	31553	301 LEROY ST., THREE RIVERS	PETROLEUM HYDROCARBONS		3B 4	EQV123	
	IHW		DIAMOND SHAMROCK - 3 RIVERS	31553	301 LEROY ST., THREE RIVERS	JP-5, DIESEL, GASOLINE	10/7/88	3A,3B 2A,3	E,Q,V,2	

TABLE 2
GROUNDWATER CONTAMINATION CASE DESCRIPTIONS BY COUNTY
TEXAS NATURAL RESOURCE CONSERVATION COMMISSION

COUNTY	DIVISION	NEW CASES	FILE NAME	FILE NUMBER	LOCATION	CONTAMINATION DESCRIPTION	DATE	ENFORCEMENT STATUS	DATA QUALITY	SECTION 5.236
LIVE OAK	PST		DIAMOND SHAMROCK REF & MKTG CO	104291	HWY 281, THREE RIVERS	GASOLINE	9/11/92	2A 2A	E,Q	
			DONALD MOORE	099686	800 NUECES, GEORGEWEST	GASOLINE, DIESEL	9/16/91	2A 2A	E,Q	
			SOUTHMOST TERMINAL INC	100774	IH--37, GEORGEWEST	UNKNOWN	11/20/91	2 2A	E,Q	
	WUD		CHOKY CANYON WATER SYSTEM	1490025	WHELLER WELL (G1490025B) - S. OF HWY 72 IN MCMULLEN COUNTY, 3.5 MILES SW OF CALLIHAN	BENZENE, TOLUENE, PROPANE, BUTANE, PENTANE, CHLOROMETHANE, CHLOROETHANE, BROMOMETHANE, ISOBUTANE	1/11/96	2C 3B	E,Q,V,2	
LLANO	FOD		A & D ACRES WATER SUPPLY		HWY 261 BUCHANAN DAM	TOLUENE, M&P-ZYLENE, O-ZYLENE, NAPHTHALUNE, 1,2,4-TRIMETHYLBENZENE, 1,2,5-TRIMETHYLBENZENE, ACETONE,	10/31/96			Y
	IHW		T H AGRICULTURE & NUTRITION	30818	210 E. TARRANT, LLANO	PESTICIDES AND ARSENIC	1/30/89	2B 2	EQ	
	PCD/SUP		CITY OF KINGSLAND	80842	FM 1431 BETWEEN HWY. 2545 AND HWY. 2900, KINGSLAND, TXD988088688	1,2 DICHLOROETHANE, CHLOROMETHANE, ETHYLBENZENE, TOLUENE	1/1/89	1A 1B	E,Q	
PST			CIRCLE K BANKRUPTCY	101356	406 E YOUNG, LLANO	GASOLINE	1/20/92	2A 2A	E,Q	
			CIRCLE K CORP	091843	904 FORD, LLANO	GASOLINE	4/19/88	2 4	E,Q	
			COUNTY OF LLANO	103700	801 FORD ST, LLANO	GASOLINE, DIESEL	5/4/92	2A 2A	E,Q	
			HORSESHOE BAY COUNTRY CLUB	099696	P.O. BOX 7766, HORSESHOE BAY	GASOLINE, DIESEL	9/19/91	2B 3	E,Q	
			SECURITY STATE BANK & TRUST	102571	FM 1431, KINGSLAND	GASOLINE	4/29/92	2A 2A	E,Q	
			STROEHER & SON INC	092656	411 MOORE DR, KINGSLAND	GASOLINE	3/3/89	5B 1A	E,Q	
			THOMAS M. TIETZ-DECEASED	093576	HWY 29, BUCHANAN DAM	GASOLINE	9/13/89	5B 1A	E,Q	
			UNKNOWN	091262	BUCHANAN DAM, BUCHANAN DAM	UNKNOWN	3/27/87	5B 1A	E,Q	
	WUD		VILLAGE AT KINGSLAND, THE	1500100	WELL 2 (G1500100B) - AT THE FIRE STATION W. OF INTERSECTION OF HWYS 2900 AND 1431	TRICHLOROETHENE, TETRACHLOROETHENE, CIS 1,2-DICHLOROETHENE	8/15/90	2C 5	E,Q,V,2	
	LUBBOCK	ENFWST		LUBBOCK ELECTROCOATING/WILKERSON	52129	1716 AVE. E., LUBBOCK	1,1,1,TRICHLOROETHANE		3B 4	EV1
			US AIR FORCE - REESE AFB	62005	6 MILES WEST OF LUBBOCK	F001, F002, BTEX		3B 4	QV23	
IHW			LUBBOCK POWER AND LIGHT - HOLLY STREET	37374	3500 E SLAYTON, LUBBOCK	NO. 2 FUEL OIL	3/1/94	0 4	E	
			REESE AIR FORCE BASE	62005	6 MILES WEST OF LUBBOCK	F001, F002, BTEX, ORGANICS	9/12/88	3A 1A,2A	E,Q,V,2,3	
			TEXACO REFG & MKTG INC. - LUBBOCK	33445	3002 CLOVIS, LUBBOCK	GASOLINE CONSTITUENTS	6/1/88	2 4	E	
PST			ACUFF BUTANE COMPANY	092298	FM 40, ACUFF	GASOLINE	11/17/88	5B 1A	E,Q	
			ALVARADO RAUL & JOSIE	096612	223 N UNIVERSITY, LUBBOCK	GASOLINE	8/30/90	5B 1A	E,Q	
			AMWEST SAVINGS	097970	5002 AVE U, LUBBOCK	GASOLINE	2/11/91	2A 2A	E,Q	
			ANADARKO DEVELOPMENT CO.	092007	3704 34TH, LUBBOCK	GASOLINE	7/18/88	2 4	E,Q	

TABLE 2
GROUNDWATER CONTAMINATION CASE DESCRIPTIONS BY COUNTY
TEXAS NATURAL RESOURCE CONSERVATION COMMISSION

COUNTY	DIVISION	NEW CASES	FILE NAME	FILE NUMBER	LOCATION	CONTAMINATION DESCRIPTION	DATE	ENFORCEMENT STATUS	DATA QUALITY	SECTION 5.236
LUBBOCK	PST									
			ATEX GAS INC	108724	7301 BROWNFIELD HWY, LUBBOCK	GASOLINE	11/1/94	5B 1A	E,Q	
			ATEX GAS, INC.	093099	1956 34TH ST, LUBBOCK	GASOLINE	6/14/89	2 3	E,Q	
			BALCH OIL CO	097529	1550 34TH ST, LUBBOCK	GASOLINE	12/17/90	2A 2A	E,Q	
			BALCH OIL CO	101169	920 9TH ST, SLATON	GASOLINE	12/20/91	2A 2A	E,Q	
			BALCH OIL CO	108860	HWY 84, SLATON	GASOLINE	12/22/94	2A 2A	E,Q	
			BARTLETT HENRY	093149	2601 34TH ST, LUBBOCK	GASOLINE	6/23/89	2 2A	E,Q	
			BENTON OIL CO	091532	4553 BROWNFIELD HWY, LUBBOCK	GASOLINE	11/18/87	2A 2A	E,Q	
			BENTON OIL CO	094114	3723 19TH ST, LUBBOCK	GASOLINE	12/18/89	2 4	E,Q	
			BENTON OIL CO	095806	2902 PARKWAY, LUBBOCK	GASOLINE	6/14/90	2A 2A	E,Q	
			BENTON OIL CO	096220	LUBBOCK REG AIRPORT, LUBBOCK	JET FUEL	7/23/90	2 4	E,Q	
			BENTON OIL CO	096752	3702 AVE A, LUBBOCK	DIESEL	9/19/90	2A 2A	E,Q	
			BENTON OIL CO	098416	58TH, LUBBOCK	GASOLINE	4/1/91	2A 2A	E,Q	
			BENTON OIL CO	098650	6519 UNIVERSITY, LUBBOCK	GASOLINE	4/18/91	2A 2A	E,Q	
			BENTON OIL CO	102413	3100 CLOVIS RD, LUBBOCK	OTHER	4/14/92	6	E,Q	
			BENTON OIL CO	104676	2705 AVE Q, LUBBOCK	GASOLINE, UNKNOWN	11/2/92	2A 2A	E,Q	
			BENTON OIL CO	107702	LOOP 461, NEW DEAL	GASOLINE	1/17/94	2A 2A	E,Q	
			BOBBY JOE REED	104647	806 CLOVIS RD, SHALLOWATER	GASOLINE	10/12/92	2A 1A	E,Q	
			BOLTON OIL CO	092060	2116 50TH ST, LUBBOCK	GASOLINE	8/2/88	2 2A	E,Q	
			BOLTON OIL CO	095557	3709 AVE Q, LUBBOCK	GASOLINE	5/21/90	2A 2A	E,Q	
			BOLTON OIL CO	096845	4250 AVE A, LUBBOCK	DIESEL	10/2/90	2A 2A	E,Q	
			BOLTON OIL CO	102131	2167 50TH ST, LUBBOCK	GASOLINE, UNKNOWN	3/31/92	2A 2A	E,Q	
			BOLTON OIL CO	103208	4416 50TH, LUBBOCK	GASOLINE	6/22/92	2A 2A	E,Q	
			BOLTON OIL CO	104389	2702 AVE O, LUBBOCK	GASOLINE	10/5/92	2A 2A	E,Q	
			BOLTON OIL CO	111769	5622 BROWNFIELD HWY, LUBBOCK	GASOLINE	9/13/96	2A 2A	E,Q	
			BORDEN INC	094334	519 AVE J, LUBBOCK	DIESEL	1/18/90	5B 1A	E,Q	
			BRIDGESTONE/FIRESTONE INC	092824	6002 SLIDE RD, LUBBOCK	GASOLINE	4/17/89	2A 2A	E,Q	
			C.E. BRAY	094309	3334 34TH, LUBBOCK	GASOLINE	1/15/90	2 4	E,Q	
			C.E. BRAY	094310	3538 34TH, LUBBOCK	GASOLINE	1/18/90	2A 2A	E,Q	
			CAVALCADE DEVELOPMENT, L.P.	096653	3001 50TH ST, LUBBOCK	GASOLINE, WASTE OIL	9/5/90	2 2A	E,Q	
			CHEVRON USA INC	092160	5735 W 19TH ST, LUBBOCK	GASOLINE	9/26/88	2 3	E,Q	
			CHEVRON USA PRODUCTS CO	108529	1401 ERSKINE ST, LUBBOCK	OTHER	8/28/94	1 1A	E,Q	
			CHRYSLER REALTY CORP	108211	4611 AVE Q, LUBBOCK	OTHER	6/24/94	2A 1A	E,Q	
			CIRCLE K	110857	6026 SLATON HWY, LUBBOCK	UNKNOWN	4/23/96	6	E,Q	
			CITY OF LUBBOCK	092462	5TH ST, LUBBOCK	DIESEL	1/6/89	5B 1A	E,Q	
			CITY OF LUBBOCK	093153	5TH ST, LUBBOCK	GASOLINE	6/23/89	5B 1A	E,Q	
			CITY OF LUBBOCK	093157	5TH ST, LUBBOCK	GASOLINE	6/26/89	5B 1A	E,Q	
			CITY OF LUBBOCK	093557	AVE J, LUBBOCK	DIESEL	9/11/89	5B 2A	E,Q	
			CITY OF LUBBOCK	094822	324 MUNICIPAL, LUBBOCK	GASOLINE	3/9/90	2A 2A	E,Q	
			CITY OF LUBBOCK	096935	3501 ELDER, LUBBOCK	DIESEL	10/12/90	6	E,Q	
			CITY OF LUBBOCK	098622	8401 AVE Q, LUBBOCK	GASOLINE	4/15/91	2 2A	E,Q	
			CITY OF LUBBOCK	102845	801 TEXAS AVE, LUBBOCK	UNKNOWN	5/29/92	2A 2A	E,Q	
			CITY OF LUBBOCK	109407	5900 WALNUT, LUBBOCK	DIESEL	3/24/95	6	E,Q	
			CLARK F B MRS	096368	40TH ST, LUBBOCK	GASOLINE	8/7/90	2A 2A	E,Q	
			CONLEY LOTT NICHOLS MACHINERY	094391	3601 AVE H, LUBBOCK	GASOLINE	1/23/90	2A 2A	E,Q	
			CONTINENTAL AIRLINES INC	106584	LUBBOCK INTL AIRPORT, LUBBOCK	JET FUEL	4/20/93	2A 2A	E,Q	
			COPLAND KENT & DOZIER KEN	103949	RT 3, LUBBOCK	AV-GAS	8/31/92	2 2A	E,Q	
			DURHAM PETER	098893	1702 34TH ST, LUBBOCK	GASOLINE	5/9/91	2 2A	E,Q	
			E Z MART STORES INC	092862	7402 QUAKER, LUBBOCK	GASOLINE	4/25/89	2 4	E,Q	

TABLE 2
GROUNDWATER CONTAMINATION CASE DESCRIPTIONS BY COUNTY
TEXAS NATURAL RESOURCE CONSERVATION COMMISSION

COUNTY	DIVISION	NEW CASES	FILE NAME	FILE NUMBER	LOCATION	CONTAMINATION DESCRIPTION	DATE	ENFORCEMENT STATUS	DATA QUALITY	SECTION 5.238
LUBBOCK	PST		E Z MART STORES INC	099467	4202 19TH ST, LUBBOCK	GASOLINE	7/10/91	2 3	E,Q	
			E Z MART STORES INC	103213	2200 DIVISION ST, SLATON	GASOLINE	8/23/92	2 4	E,Q	
			E Z MART STORES INC	104724	5719 66TH ST, LUBBOCK	GASOLINE	11/10/92	2 2A	E,Q	
			EDDINS WALCHER CO	103445	5002 SOUTHEAST DR, LUBBOCK	GASOLINE, KEROSENE, OTHER	8/8/92	2A 2A	E,Q	
			ENVIROSOURCE	097272	2604 TEXAS AVE, LUBBOCK	DIESEL	11/19/90	2A 2A	E,Q	
			EXXON COMPANY USA	092717	1656 BROADWAY AVE, LUBBOCK	GASOLINE	3/17/89	2 4	E,Q	
			EXXON COMPANY USA	093219	4328 50TH, LUBBOCK	GASOLINE	7/11/89	2 4	E,Q	
			EXXON COMPANY USA	099837	4847 SLIDE RD, LUBBOCK	GASOLINE	7/24/91	2B 3	E,Q	
			FAULK ROBERT DR	094955	3601 34TH ST, LUBBOCK	GASOLINE	3/20/90	2A 2A	E,Q	
			FIELDS AND COMPANY	107303	1613 5TH ST, LUBBOCK	GASOLINE	9/27/93	2A 2A	E,Q	
			FINA OIL & CHEMICAL CO	099841	HWY 84, SLATON	GASOLINE, DIESEL	9/25/91	2A 2A	E,Q	
			FLEMING CO. INC.	099023	5824 ELM ST, LUBBOCK	GASOLINE	5/21/91	2 3	E,Q	
			FLEMING COMPANIES INC	095019	508 50TH, LUBBOCK	DIESEL	3/26/90	2 4	E,Q	
			FLEMMING COMPANIES INC	106585	53RD, LUBBOCK	DIESEL, WASTE OIL	6/17/93	2A 2A	E,Q	
			FRANK HODGES	099128	7902 CEDAR AVE, LUBBOCK	GASOLINE	8/3/91	5B 3	E,Q	
			FRENSHIP ISD	107357	400 MAIN ST, WOLFFORTH	DIESEL, GASOLINE	10/12/93	2 2A	E,Q	
			FRONTIER WHOLESALE CO INC	095745	833 E 40TH ST, LUBBOCK	GASOLINE, DIESEL	8/8/90	2A 2A	E,Q	
			GABBERT OIL CO	107358	7401 UNIVERSITY, LUBBOCK	GASOLINE	10/20/93	2A 2A	E,Q	
			GALBRAITH STEEL & SUPPLY CO	095530	4225 AVE A, LUBBOCK	GASOLINE	5/18/90	2 2A	E,Q	
			GESKOS CHRIS	100934	1902 34TH ST, LUBBOCK	GASOLINE	11/25/91	1 1A	E,Q	
			GRABBER CONSTRUCTION	108118	3045 CLOVIS RD, LUBBOCK	OTHER	5/26/94	1 1A	E,Q	
			GREYHOUND LINES INC	100614	1313 13TH ST, LUBBOCK	UNKNOWN	10/31/91	2A	E,Q	
			GRIFFIN OIL CO	095642	1919 TEXAS AVE, LUBBOCK	GASOLINE	6/1/90	2A 2A	E,Q	
			GRIFFIN OIL CO	097712	4702 4TH ST, LUBBOCK	GASOLINE	1/10/91	2 2A	E,Q	
			GRIFFIN OIL CO	098957	5002 AVE A, LUBBOCK	GASOLINE	5/15/91	2A 2A	E,Q	
			GRIFFIN OIL CO	103652	HWY 84, SHALLOWATER	GASOLINE, DIESEL, WASTE OIL	6/12/92	2A 2A	E,Q	
			GRIFFIN OIL CO	104558	1414 AVE L, LUBBOCK	GASOLINE	10/13/92	2A 2A	E,Q	
			GRIFFIN OIL CO.	096990	1502 19TH ST, LUBBOCK	GASOLINE	10/19/90	2A 2A	E,Q	
			GRIFFIN OIL CO.	104956	DOWDEN RD, WOLFFORTH	GASOLINE	9/24/92	2A 1A	E,Q	
			GRIFFIN OIL CO.	106484	4601 34TH ST, LUBBOCK	GASOLINE	5/26/93	2A 2A	E,Q	
			GROUX BILL	105345	7002 INDIANA, LUBBOCK	UNKNOWN	11/18/92	2 3	E,Q	
			HEATH TRUCKING	104797	2909 AVE G, LUBBOCK	DIESEL, WASTE OIL	9/10/92	2A 2A	E,Q	
			HENRY BARTLETT	093156	2555 34TH ST, LUBBOCK	GASOLINE	8/23/89	2 2A	E,Q	
			HICKS WILLIAM H	099209	1119 34TH ST, LUBBOCK	GASOLINE	6/11/91	6	E,Q	
			HIGH PLAINS WATER CONSV DIST1	096766	2930 AVE G, LUBBOCK	GASOLINE	9/21/90	2 2A	E,Q	
			HOLLAND GARDENS	110224	4315 50TH, LUBBOCK	GASOLINE	1/3/96	2A 2A	E,Q	
			HOLLINGSWORTH LONNIE	107379	4202 BOSTON, LUBBOCK	GASOLINE	10/26/93	2A 2A	E,Q	
			HORKEY OIL	105576	50TH, LUBBOCK	GASOLINE	11/9/92	2A 2A	E,Q	
			HORKEY OIL CO INC	093642	620 19TH ST, LUBBOCK	GASOLINE	10/2/89	2A 2A	E,Q	
			HORKEY OIL CO INC	097274	406 ERSKINE RD, LUBBOCK	DIESEL	11/19/90	2A 2A	E,Q	
			HORKEY OIL CO INC	099881	5643 BROWNFIELD HWY, LUBBOCK	GASOLINE	9/25/91	2A 2A	E,Q	
			HORKEY OIL CO INC	100515	1511 UNIVERSITY DR, LUBBOCK	GASOLINE	10/24/91	2A 2A	E,Q	
			HORKEY OIL CO INC	102659	5616 SLIDE RD, LUBBOCK	GASOLINE	8/28/91	2A 2A	E,Q	
			HORKEY OIL CO INC	102824	50TH, LUBBOCK	GASOLINE, WASTE OIL	5/15/92	2A 2A	E,Q	
			HORKEY OIL CO INC	109406	6601 UNIVERSITY, LUBBOCK	GASOLINE	4/10/95	2 2A	E,Q	
			HORKEY OIL CO INC	111923	4350 19TH ST, LUBBOCK	GASOLINE	11/20/96	1 1A	E,Q	
			HORN JUANITA	093077	2203 CLOVIS RD, LUBBOCK	GASOLINE	6/9/89	5B 1A	E,Q	
			IDALOU CO-OP GIN CO	098628	HWY 62, IDALOU	GASOLINE	4/15/91	1 1A	E,Q	

TABLE 2
GROUNDWATER CONTAMINATION CASE DESCRIPTIONS BY COUNTY
TEXAS NATURAL RESOURCE CONSERVATION COMMISSION

COUNTY	DIVISION	NEW CASES	FILE NAME	FILE NUMBER	LOCATION	CONTAMINATION DESCRIPTION	DATE	ENFORCEMENT STATUS	DATA QUALITY	SECTION 5.236
LUBBOCK	PST									
		*	IDALOU CO-OP GIN CO	105853	HWY 62-82, IDALOU	DIESEL, UNKNOWN	1/12/93	6	E,Q	
		*	INCE OIL	104086	3602 50TH ST, LUBBOCK	GASOLINE	7/22/92	2A 2A	E,Q	
			INCE OIL CO	096833	115 S LOOP 289, LUBBOCK	GASOLINE, DIESEL	10/1/90	6	E,Q	
			INCE OIL CO INC	093680	2602 34TH ST, LUBBOCK	GASOLINE	10/11/89	2 2A	E,Q	
			J W BUSH	093388	7215 W 19TH ST, LUBBOCK	GASOLINE	8/7/89	2 2A	E,Q	
			JET 66	109128	FM 1585, LUBBOCK	GASOLINE	2/9/95	2A 1A	E,Q	
			JOHN GIANNATTASIO	097318	405 30TH ST, LUBBOCK	GASOLINE	11/26/90	2 4	E,Q	
			LASHOMB EUGENE	092951	3501 34TH ST, LUBBOCK	GASOLINE	5/16/89	5B 1A	E,Q	
			LEFTWICH & OLIVER	109616	601 N IH-27, LUBBOCK	GASOLINE	6/6/95	2A 1A	E,Q	
			LEWIS & CHAPMAN	096442	MAIN, LUBBOCK	GASOLINE	8/13/90	2A 2A	E,Q	
			LIBERTY CO-OP GIN	103376	FM 1294, LUBBOCK	GASOLINE, DIESEL	7/12/92	2 2A	E,Q	Y
			LONNIE HOLLINGSWORTH	093247	3001 34TH ST, LUBBOCK	GASOLINE	7/13/89	2A 2A	E,Q	
			LOWRIMORE JOHN	093387	811 UNIVERSITY, LUBBOCK	GASOLINE	8/7/89	5B 1A	E,Q	
			LUBBOCK AERO	099662	INTL AIRPORT, LUBBOCK	GASOLINE	7/30/91	2A 2A	E,Q	
			LUBBOCK BUILDING PRODUCTS	095176	214 AVE M, LUBBOCK	DIESEL	4/9/90	2 2A	E,Q	
			LUBBOCK COUNTY	094611	801 8TH ST, SHALLOWATER	GASOLINE	2/13/90	2 3	E,Q	
			LUBBOCK COUNTY	109534	800 BROADWAY, LUBBOCK	GASOLINE, DIESEL	5/19/95	2A 1A	E,Q	
			LUBBOCK FEEDLOT INC	095556	6601 SOUTHEAST DR, LUBBOCK	GASOLINE	5/21/90	2 4	E,Q	
			LUBBOCK ISD	101002	2004 19TH ST, LUBBOCK	WASTE OIL	12/17/91	2A 1A	E,Q	
			MACS OLDS PONTIAC & GMC, INC.	109110	HWY 84, SLATON	GASOLINE	1/16/95	2 2A	E,Q	
			MARLIN HAYHURST	097261	1118 16TH ST, LUBBOCK	GASOLINE	11/15/90	2A 2A	E,Q	
			MASSEY MOTORS	098624	4402 AVE Q, LUBBOCK	GASOLINE	4/15/91	2A 2A	E,Q	
			MAYFIELD MOVING & STORAGE	092061	1333 E 44TH ST, LUBBOCK	GASOLINE	8/4/88	2A 2A	E,Q	
		*	MCCLAIN OIL CO	096007	98TH ST, LUBBOCK	GASOLINE	6/28/90	1 1A	E,Q	
		*	MCCLAIN OIL INC	111875	302 19TH ST, LUBBOCK	GASOLINE	11/5/96	1 1A	E,Q	
		*	MCCLAIN OIL INC	111876	301 AVE H, LUBBOCK	GASOLINE	11/5/96	2A 2A	E,Q	
			MCKESSON WATER PRODUCTS CO	091110	405 AVE U, LUBBOCK	GASOLINE	8/19/86	2 4	E,Q	
			MCLAIN OIL CO	093155	1702 N UNIVERSITY, LUBBOCK	GASOLINE	6/23/89	2A 2A	E,Q	
			MCLAIN OIL CO	097361	2323 4TH ST, LUBBOCK	GASOLINE	11/29/90	2A 2A	E,Q	
		*	MCLAIN OIL CO	104845	3314 4TH, LUBBOCK	GASOLINE	9/16/92	2A 2A	E,Q	
		*	MCLAIN OIL CO	108645	724 BROWNFIELD HWY, WOLFFORTH	GASOLINE	9/22/94	2A 2A	E,Q	
			MCLAIN OIL CO	108854	3034 SLIDE RD, LUBBOCK	GASOLINE	12/9/94	2A 2A	E,Q	
			MCLAIN OIL CO	109194	80TH, LUBBOCK	GASOLINE	2/15/95	2A 2A	E,Q	
			MCQUEEN JACK	101338	4511 AVE Q, LUBBOCK	GASOLINE	1/10/92	2A 2A	E,Q	
			MERCHANT FAST MOTOR LINE	093997	4201 QUIRT AVE, LUBBOCK	GASOLINE	12/1/89	2 4	E,Q	
			METHODIST HOSPITAL	097864	3615 19TH ST, LUBBOCK	DIESEL	1/30/91	2A 1A	E,Q	
			METHODIST HOSPITAL LUBBOCK	110083	3801 19TH ST, LUBBOCK	HYDR FLUID	3/13/95	1 1A	E,Q	
			MIDTOWN PRESS INC	095665	1602 TEXAS AVE, LUBBOCK	GASOLINE	6/1/90	2A 2A	E,Q	
			MISTLETOE TEX PACK EXPRESS	103634	702 E 40TH ST, LUBBOCK	GASOLINE, DIESEL	7/26/92	2A 1A	E,Q	
			MRS BAIRDS BAKERY	093526	202 BROADWAY, LUBBOCK	GASOLINE	9/6/89	2 4	E,Q	
			NOEL J EDWARDS	095330	3801 34TH ST, LUBBOCK	GASOLINE	5/1/90	2A 1A	E,Q	
			O K KWIK STOP	096765	508 5TH ST, WOLFFORTH	GASOLINE	9/21/90	2 2A	E,Q	
			P A JACOB	093996	3002 34TH ST, LUBBOCK	GASOLINE	12/1/89	2A 2A	E,Q	
			PAGE & ASSOC CONSTRUCTION CO	093098	4405 CLOVIS RD, LUBBOCK	GASOLINE	6/14/89	2 2A	E,Q	
			PALMER BROTHERS	098283	6201 W 19TH ST, LUBBOCK	GASOLINE	3/15/91	2 2A	E,Q	
		*	PANHANDLE-SOUTH PLANS FAIR	105577	818 AVE A, LUBBOCK	GASOLINE, WASTE OIL	11/23/92	2A 2A	E,Q	
			PARAGON INVESTMENT CORPORATION	097957	4115 BROWNFIELD HWY, LUBBOCK	GASOLINE	2/7/91	2 2A	E,Q	
			PLAINS CO-OP MILL INC	095509	2901 AVE A, LUBBOCK	GASOLINE	5/16/90	6	E,Q	

TABLE 2
GROUNDWATER CONTAMINATION CASE DESCRIPTIONS BY COUNTY
TEXAS NATURAL RESOURCE CONSERVATION COMMISSION

COUNTY	DIVISION	NEW CASES	FILE NAME	FILE NUMBER	LOCATION	CONTAMINATION DESCRIPTION	DATE	ENFORCEMENT STATUS	DATA QUALITY	SECTION 5.236
LUBBOCK	PST		PLAINS COOP MILL INC	095000	2901 AVE A, LUBBOCK	DIESEL	3/23/90	6	E,Q	
			RAILTON	095937	1901 HARVARD RD, LUBBOCK	GASOLINE	6/22/90	1 1A	E,Q	
			RALPH CARLISLE MOTORS	100703	4302 AVE Q, LUBBOCK	GASOLINE	11/14/91	2A 2A	E,Q	
			RED ARROW FREIGHT LINES	100992	128 E 13TH ST, LUBBOCK	DIESEL, WASTE OIL	12/20/91	2A 2A	E,Q	
			RIF GRIFFIN TRUCK SERVICE CTR	109989	4609 AVE A, LUBBOCK	GASOLINE, DIESEL	10/13/95	2A 2A	E,Q	
			RIP GRIFFIN	107220	1802 E 50TH, LUBBOCK	GASOLINE, DIESEL	9/2/93	6	E,Q	
			RIP GRIFFIN OIL COMPANY	107596	LOOP 289, LUBBOCK	GASOLINE	1/13/94	2A 2A	E,Q	
			ROBERT HEATH TRUCKING INC	102312	1201 E 40TH ST, LUBBOCK	DIESEL, UNKNOWN	3/13/92	2A 2A	E,Q	
			ROY GEORGE ESTATE	093876	2801 FORDHAM, LUBBOCK	GASOLINE	11/3/89	2 2A	E,Q	
			S B CAMPBELL JR TRUCKING CO	092233	3906 (FORMER) QUIRT AVE, LUBBOCK	GASOLINE	10/25/88	5B 1A	E,Q	
			SHING KAN HON	108326	3535 34TH ST, LUBBOCK	GASOLINE	6/26/94	2A 2A	E,Q	
			SIMMONS PUMP CORP	091780	2803 AVE H, LUBBOCK	GASOLINE	3/24/88	2A 2A	E,Q	
			SIMMONS PUMP CORP	097362	2605 AVE H, LUBBOCK	GASOLINE	11/29/90	2A 2A	E,Q	
			SOUTH PLAINS ELECTRIC COOP	098806	110 N IH--27, LUBBOCK	GASOLINE, WASTE OIL	5/3/91	2 5	E,Q	
			SOUTH PLAINS TELEPHONE COOP	096605	2425 MARSHALL ST, LUBBOCK	GASOLINE	8/29/90	2 3	E,Q	
			SOUTHLAND CORP	097477	2902 4TH ST, LUBBOCK	GASOLINE	12/11/90	2A 2A	E,Q	
			SOUTHLAND CORP	097586	2102 50TH ST, LUBBOCK	GASOLINE	12/27/90	2 4	E,Q	
			SOUTHLAND CORP	097587	8126 UNIVERSITY, LUBBOCK	GASOLINE	12/27/90	2A 2A	E,Q	
			SOUTHLAND CORP	100803	4601 BROWNFIELD HWY, LUBBOCK	GASOLINE	11/8/91	2A 2A	E,Q	
			SOUTHLAND CORP	101386	802 AVE Q, LUBBOCK	GASOLINE	1/22/92	2A 2A	E,Q	
			SOUTHLAND CORP	106497	27TH, LUBBOCK	GASOLINE	5/7/83	2A 2A	E,Q	
			SOUTHLAND CORP	107853	3702 SLIDE RD, LUBBOCK	GASOLINE	3/3/94	6	E,Q	
			SOUTHLAND CORP	107855	3802 34TH ST, LUBBOCK	GASOLINE	3/3/94	2 2A	E,Q	
			SOUTHWEST CONVENIENCE STORES	101410	2501 34TH, LUBBOCK	GASOLINE	1/22/92	2A 2A	E,Q	
			SOUTHWEST CONVENIENCE STORES	109121	5710 4TH ST, LUBBOCK	GASOLINE	2/1/95	2A 2A	E,Q	
			SOUTHWESTERN BELL TELEPHONE CO	100986	1405 MAIN ST, LUBBOCK	DIESEL	11/27/91	2A 2A	E,Q	
			SPELCE ENTERPRISES INC	100125	1405 AVE A, LUBBOCK	GASOLINE	9/23/91	5B 1A	E,Q	
			SPELCE ENTERPRISES INC	100126	103 E BROADWAY, LUBBOCK	GASOLINE, DIESEL	9/23/91	5B 1A	E,Q	
			STEERE TANK LINES INC	093332	1501 N GARY AVE, LUBBOCK	DIESEL	8/1/89	2B 3	E,Q	
			SUPERIOR BAG & SUPPLY	097116	4640 34TH ST, LUBBOCK	GASOLINE	11/2/90	5B 1A	E,Q	
			TECHNICAL COATINGS INC-TCI	100383	3424 82ND ST, LUBBOCK	CHEMICAL	9/20/91	6	E,Q	
			TEXACO REFINING & MARKETING	091944	928 SLIDE RD, LUBBOCK	GASOLINE	6/13/88	2A 2A	E,Q	
			TEXACO REFINING & MARKETING	096322	1415 UNIVERSITY, LUBBOCK	GASOLINE	8/2/90	2 2A	E,Q	
			TEXACO REFINING & MARKETING	096694	4257 34TH ST, LUBBOCK	GASOLINE	9/13/90	2 3	E,Q	
			TEXACO REFINING & MARKETING	097094	3311 AVE Q, LUBBOCK	GASOLINE	10/31/90	2 2A	E,Q	
			TEXACO REFINING & MARKETING	097530	4401 50TH ST, LUBBOCK	GASOLINE	12/17/90	2A 2A	E,Q	
			TEXACO REFINING & MARKETING	098690	5002 SLIDE RD, LUBBOCK	GASOLINE	4/19/91	2 4	E,Q	
			TEXACO REFINING & MARKETING	106805	2815 SLIDE RD, LUBBOCK	GASOLINE	7/5/93	2 2A	E,Q	
			TEXAS ROOFING CO	096715	1902 AVE F, LUBBOCK	GASOLINE	9/17/90	2 2A	E,Q	
			TEXAS TECH UNIVERSITY	094308	BROADWAY, LUBBOCK	GASOLINE	1/15/90	2A 2A	E,Q	
			TEXAS TECH UNIVERSITY	096962	MAIN, LUBBOCK	DIESEL	10/17/90	6	E,Q	
			TEXAS TECH UNIVERSITY	104542	9TH, LUBBOCK	DIESEL	10/27/92	2 2A	E,Q	
			TOWN & COUNTRY FOOD STORES	093851	2025 CLOVIS RD, LUBBOCK	GASOLINE	10/25/89	2 4	E,Q	
			TOWN & COUNTRY FOOD STORES	100291	2510 QUIRT, LUBBOCK	GASOLINE	10/4/91	2A 1A	E,Q	
			TOWN & COUNTRY FOOD STORES	107268	7753 W 19TH ST, LUBBOCK	GASOLINE	10/25/93	1 1A	E,Q	
			TOWN & COUNTRY FOOD STORES INC	110397	3901 AVE A, LUBBOCK	GASOLINE	1/12/96	2A 2A	E,Q	
			TOWNSEND STRONG INC	093471	918 E 50TH ST, LUBBOCK	GASOLINE	8/21/89	2 4	E,Q	
			TOWNSEND STRONG INC	093753	2901 SLIDE RD, LUBBOCK	GASOLINE	10/18/89	2 2A	E,Q	

TABLE 2
GROUNDWATER CONTAMINATION CASE DESCRIPTIONS BY COUNTY
TEXAS NATURAL RESOURCE CONSERVATION COMMISSION

COUNTY	DIVISION	NEW CASES	FILE NAME	FILE NUMBER	LOCATION	CONTAMINATION DESCRIPTION	DATE	ENFORCEMENT STATUS	DATA QUALITY	SECTION 5.236
LUBBOCK	PST		TOWNSEND STRONG INC	096786	2602 PARKWAY, LUBBOCK	GASOLINE, WASTE OIL	9/25/90	2A 2A	E,Q	
			TOWNSEND STRONG INC	097259	FM 40, LUBBOCK	GASOLINE	11/15/90	1 1A	E,Q	
			TOWNSEND STRONG INC	098445	HWY 1585, WOLFFORTH	GASOLINE	3/13/91	2 2A	E,Q	
			TOWNSEND STRONG INC	101892	TAHOKA HWY, LUBBOCK	GASOLINE	2/5/92	2A 2A	E,Q	
			TOWNSEND STRONG INC	106021	6530 FRANKFORD, LUBBOCK	GASOLINE	2/2/93	2A 1A	E,Q	
			TOWNSEND STRONG INC	108173	3618 34TH ST, LUBBOCK	GASOLINE	6/20/94	2A 2A	E,Q	
			TOWNSEND STRONG INC	109865	1755 S 9TH ST, SLATON	GASOLINE	6/27/95	2A 2A	E,Q	
			TOWNSEND STRONG INC	110293	110 UNIVERSITY, LUBBOCK	GASOLINE	1/16/96	2A 1A	E,Q	
			TOWNSEND STRONG INC	111829	5605 BROWNFIELD HWY, LUBBOCK	UNKNOWN	11/1/96	2A 2A	E,Q	
			TOWNSEND-STRONG INC	109824	323 UNIVERSITY, LUBBOCK	GASOLINE	8/24/95	2A 1A	E,Q	
			TUCKER OIL CO	097258	850 S 9TH ST, SLATON	GASOLINE	11/15/90	2 2A	E,Q	
			TUCKER OIL COMPANY INC	099858	HWY 87, WOODROW	GASOLINE	8/6/91	2A 1A	E,Q	
			TXDOT	094807	3202 AVE H, LUBBOCK	GASOLINE	3/8/90	2 3	E,Q	
			TXDOT	094816	2901 TEXAS AVE, LUBBOCK	GASOLINE, WASTE OIL	3/8/90	1 1A	E,Q	
			TXDOT	094829	802 38TH ST, LUBBOCK	GASOLINE	3/9/90	2 2A	E,Q	
			TXDOT	102125	308 MUNICIPAL DR, LUBBOCK	GASOLINE, DIESEL	2/6/92	2A 2A	E,Q	
			TXDOT	104474	2705 NE LOOP 289, LUBBOCK	GASOLINE, DIESEL, KEROSENE	10/20/92	2A 2A	E,Q	
			UNITED PARCEL SERVICE	103951	515 E 44TH, LUBBOCK	GASOLINE	6/19/92	2A 2A	E,Q	
			UNIVERSITY MEDICAL CENTER	096036	602 INDIANA, LUBBOCK	JET FUEL	7/2/90	2 2A	E,Q	
			UNKNOWN	102823	VICINITY OF CITY WELLS #1, #2, #3 & #4, SHALLOWATER	GASOLINE, DIESEL, CHEMICAL	5/22/92	2A 1A	E,Q	
			US AIR FORCE REESE	110091	BLDG 41, REESE AFB	GASOLINE, JET FUEL, AV-GAS	11/1/95	6	E,Q	
			WEST TEXAS GAS INC	102052	308 E BROADWAY, DENVER CITY	GASOLINE	3/5/92	2A 2A	E,Q	
			WEST TEXAS WAREHOUSE INC	093221	2501 AVE C, LUBBOCK	DIESEL	7/20/89	2A 1A	E,Q	
			WESTERN MARKETING INC	109960	4102 34TH ST, LUBBOCK	GASOLINE	8/29/95	2A 2A	E,Q	
			WESTERN MARKETING INC	111873	4701 AVE H, LUBBOCK	GASOLINE	11/4/96	1 1A	E,Q	
			WESTERN MARKETING INC	111874	1101 34TH ST, LUBBOCK	GASOLINE	11/4/96	2A 2A	E,Q	
			WHITE SWAN INC	100230	915 E 50TH ST, LUBBOCK	DIESEL	9/24/91	2A 2A	E,Q	
			WILLIAMSON RALPH	094557	HWY 87, LUBBOCK	GASOLINE	2/7/90	2 3	E,Q	
			WRIGHT WRIGHT THACKER & PEELER	095333	19TH, LUBBOCK	GASOLINE	5/1/90	2A 2A	E,Q	
			YOUNG-BAKER ENTERPRISES	093987	2143 19TH ST, LUBBOCK	GASOLINE	12/1/89	2A 2A	E,Q	
WPA			CITY OF LUBBOCK	WQ10353-02	EASTERN TERMINUS OF 38TH STREET JUST SOUTH OF THE FORT WORTH AND DENVER RAILROAD CROSSING OF DOUBLE MNT FORT BRAZOS RIVER EAST LUBBOCK COUNTY. (GRAY FARMS SITE)	NITRATE	1/1/68	3A,B 4.5	E,Q,V	
			HIGH PLAINS UWCD NO. 1 SAMPLING PROGRAM	2327904	WELL NO. 23-27-904 (SAMPLE 303-1-3)	DIURON	4/10/89	1D,1B 1B	E,Q,V,2	
WUD			LIBERTY CO-OP GIN	1520111	(G1520111A) - 280 FT S. OF FM 1294; 4 MILES E OF I 27; S OF GIN OFFICE IN LIBERTY	BTEX	10/13/95	2C 5	E,Q,V,2	
			SHALLOWATER, CITY OF	1520003	WELL 1 (G1520003A) - 7TH AND TEXAS	1,2 DICHLOROETHANE, ETHYLENE DIBROMIDE	1/16/90	2C 5	E,Q,V,2	
LYNN	ENFAWTR		CITY OF LUBBOCK	10353	HANCOCK FARM SITE: 1 MI. N OF WILSON	NITRATE		3A 5B	E,Q,V	
	PST		BALCH OIL CO	101339	P.O. BOX 218, NEW HOME	GASOLINE	1/10/92	2 2A	E,Q	
			HEINRICH TOM	101749	MAIN ST, WILSON	GASOLINE, DIESEL, UNKNOWN	1/27/92	2A 2A	E,Q	

TABLE 2
GROUNDWATER CONTAMINATION CASE DESCRIPTIONS BY COUNTY
TEXAS NATURAL RESOURCE CONSERVATION COMMISSION

COUNTY	DIVISION	NEW CASES	FILE NAME	FILE NUMBER	LOCATION	CONTAMINATION DESCRIPTION	DATE	ENFORCEMENT STATUS	DATA QUALITY	SECTION 5.236
LYNN	PST		LYNN COUNTY FUEL ASSOC	108819	1208 LOCKWOOD, TAHOKA	GASOLINE, DIESEL	11/23/94	5B 1A	E,Q	
			MAURICE JACKSON	110751	700 DOAK ST, O'DONNELL	UNKNOWN	4/9/96	2 2A	E,Q	
			O'DONNELL ISD	098629	501 5TH ST, O'DONNELL	GASOLINE	4/15/91	2A 2A	E,Q	
			O'DONNELL OIL & BUTANE CO	093078	700 DOAK ST, O'DONNELL	DIESEL	6/9/89	2 2A	E,Q	
			TXDOT	108903	FM 1730, NEW HOME	GASOLINE, DIESEL	1/4/85	2A 1A	E,Q	
			WALKER SIMS OIL CO INC	092633	1028 AVE J, TAHOKA	GASOLINE	2/22/89	2A 2A	E,Q	
			WOODRUM OIL CO	094824	N 9TH, O'DONNELL	GASOLINE	3/9/90	2A 2A	E,Q	
	WPA		TDA PESTICIDE SURVEY	2456601	WELL NO. 24-56-601 (SAMPLES REP 1, REP 2) "LYNN 1"	PICLORAM	7/28/88	2D 1	V,2,3	
	WUD		WILSON, CITY OF	1530003	WELL 4 (G1530003C) - SW OF WELLHAUSEN AVE. & NW OF HWY 440, AND WELL 7 (G1530003F) - NW OF HWY 440 AT SW EDGE OF CITY OF WILSON	CARBON TETRACHLORIDE	4/19/90	2C 5	E,Q,V,2	
	MADISON	PST		UNKNOWN	091079	HWY 21, MADISONVILLE	GASOLINE	5/9/86	5B 1A	E,Q
MARION	PST		DUNCAN THOMPSON PETROLEUM	097086	HWY 59, JEFFERSON	GASOLINE	10/29/90	2 2A	E,Q	
MARTIN	PST		BLOCKER OIL COMPANY	091258	N FRONT, STANTON	GASOLINE	3/20/87	5B 1A	E,Q	
			FINA OIL & CHEMICAL CO	092591	IH-20, STANTON	GASOLINE	2/9/89	2A 2A	E,Q	
			TXDOT	099011	N HWY 137, STANTON	GASOLINE, DIESEL	5/20/91	2A 2A	E,Q	
	WPA		PERMIAN BASIN (MARTIN CO) UWCD SAMPLING PROGRAM	2841201	WELL NO. 28-41-201 (SAMPLE GW 01919)	HEPTACHLOR EPOXIDE	11/19/90	1D,1B 1B	E,Q,V,2	
		TDA PESTICIDE SURVEY		KNOTT AREA #2; 10 WELLS IN MARTIN COUNTY (28-34-701; 28-35-503, 504, 505, 804, 813, & 814; 28-42-301; 28-43-202 & 203)	ARSENIC	4/6/88	2D 1	E,Q,V,2		
		TDA PESTICIDE SURVEY	2835701	WELL NO. 28-35-701 (NO SAMPLE NO GIVEN) "MARTIN 3"	TRICLOPYR, ARSENIC	4/26/88	2D 1	V,2,3		
MASON	PST		LOEFFLER OIL CO	103069	405 SAN ANTONIO HWY, MASON	GASOLINE	6/1/92	2A 2A	E,Q	
MATAGORDA	ENFWST		HU-MAR CHEMICALS, INC.	31171	PALACIOS	ORGANICS, TOLUENE, BENZIDINE		4A 2B	EQ	
IHW			HOECHST CELANESE - BAY CITY	30134	FM 3057, BAY CITY	ORGANICS	12/20/95	0 2	E,Q,V,2	
PST			CHARLES TEUTSCH	102562	3121 7TH ST, BAY CITY	GASOLINE	4/30/92	2 2A	E,Q	
			CITY OF BAY CITY	100730	1217 AVE J, BAY CITY	GASOLINE	11/4/91	2A 2A	E,Q	
			CLAYTON LEE SR	111688	100 MAIN ST, PALACIOS	GASOLINE	8/21/96	2A 2A	E,Q	
			CLEAN CLOSURE INVESTMENTS, INC	096917	1602 7TH ST, BAY CITY	GASOLINE	10/11/90	2 3	E,Q	

TABLE 2
GROUNDWATER CONTAMINATION CASE DESCRIPTIONS BY COUNTY
TEXAS NATURAL RESOURCE CONSERVATION COMMISSION

COUNTY	DIVISION	NEW CASES	FILE NAME	FILE NUMBER	LOCATION	CONTAMINATION DESCRIPTION	DATE	ENFORCEMENT STATUS	DATA QUALITY	SECTION 5.236		
MATAGORDA	PST	*	DIEBEL OIL COMPANY	106567	N HWY 35, PALACIOS	GASOLINE	4/26/93	2 2A	E,Q	Y		
		EDCO INC	096454	AVE B, BLESSING	GASOLINE	8/14/90	2 3	E,Q				
		EDCO INC	098984	2217 7TH ST, BAY CITY	GASOLINE	5/16/91	2B 3	E,Q				
		FLINTEX OIL COMPANY	107999	3001 AVE F, BAY CITY	GASOLINE	3/24/94	2 2A	E,Q				
		JONES BACKHOE SERVICE	097649	BUCKS BAYOU RD, BAY CITY	GASOLINE	1/4/91	2B 3	E,Q				
		MATAGORDA COUNTY DRAINAGE D #1	103124	3520 NICHOLS ST, BAY CITY	GASOLINE, DIESEL	6/3/92	2 2A	E,Q				
		MELTON MALONE	110748	FM 1728, PLEDGER	UNKNOWN	4/1/96	2A 2A	E,Q				
		PALACIOS ISD	095585	1304 NEWSON BLVD, PALACIOS	GASOLINE, ALCOH FUEL	5/25/90	2 3	E,Q				
		PRUETT-KOONCE PETROLEUM	103963	N HWY 60, BAY CITY	GASOLINE	8/25/92	2 2A	E,Q				
		SEALAND PRODUCTS CO INC	105862	1401 1ST ST, PALACIOS	WASTE OIL	3/11/93	1 1A	E,Q				
		THOMAS PETROLEUM CO	091963	1110 HENDERSON PALACIOS, PALACIOS	GASOLINE	6/29/88	6	E,Q				
		MAVERICK	PST		DIAMOND SHAMROCK REF & MKTG CO	099870	1200 MAIN ST, EAGLE PASS	GASOLINE	8/14/91		2 2A	E,Q
				*	E Z SERVE PETROLEUM MARKETING	111684	3164 N HWY 277, EAGLE PASS	GASOLINE	9/11/96		2A 2A	E,Q
FERNANDO MARTINEZ	096976			302 MAIN ST, EAGLE PASS	GASOLINE	10/18/90	2A 2A	E,Q				
GROSSENBACHER J F	091869			HWY 277, QUEMADO	GASOLINE	4/15/88	2 4	E,Q				
RAY VILLAREAL	091143			HWY 227, QUEMADO	GASOLINE	10/27/86	5B 1A	E,Q				
TRAVELERS INSURANCE COMPANY	102943			FM 1665, NORMANDY	DIESEL, UNKNOWN	5/29/92	2 3	E,Q				
TXDOT	098733			S HWY 277, EAGLE PASS	GASOLINE	4/24/91	2A 2A	E,Q				
MCCULLOCH	PST		CIRCLE K CORP	109563	1800 S BRIDGE, BRADY	GASOLINE	5/14/95	2A 2A	E,Q			
		CITY OF BRADY	092844	HWY 377, BRADY	JET FUEL	4/25/89	2 2A	E,Q				
		DODDS ANN	103161	N HWY 87, BRADY	GASOLINE	6/29/92	2A 1A	E,Q				
		EPPS GARY/HOLLOWAY RONNIE	103156	210 N BRIDGE, BRADY	GASOLINE	6/24/92	1 1A	E,Q				
		MOORE OIL CO-STANLEY MOORE INC	103163	800 S BRIDGE, BRADY	GASOLINE	6/8/94	2 3	E,Q				
		WIGGINTON OIL	109748	1900 S BRIDGE, BRADY	WASTE OIL	7/19/95	2A 2A	E,Q				
		MCLENNAN	ENFWST		PRECISE HARD CHROME (TEXAS HYDRAULICS)	38542	6613 NORTH 19TH STREET, WACO	CHROMIUM		3B 3	E	
IHW	IDEAL COMPANY, INC.			31873	2400 MARY, WACO	PENTACHLOROPHENOL, HYDROCARBONS, NAPHTHA ORGANICS, PESTICIDES	3/29/88	2B 6	EQV23			
	NAVAL WEAPONS INDUSTRIAL RESERVE PLANT - MCGREGOR		30056	HWY 84, MCGREGOR		3/1/93	3A 2A	E,Q				
PCD/SUP	PRECISE HARD CHROME COMPANY		38542	6613 NORTH 19TH STREET, WACO, TX	HEXAVALENT CHROMIUM	1/3/92	2C 2A,4	E,Q,V,2,3				
PCD/VC	* PACKLESS METAL HOSE, INC.		341	8401 IMPERIAL DRIVE, WACO	METALS	9/9/96	1 1	E				
PST	AMERICAN BANK OF WACO		102399	3218 BELLMEAD DR, WACO	GASOLINE	4/27/92	2A 2A	E,Q				
	AWAY MARKETING INC		093315	318 HEWITT DR, HEWITT	GASOLINE	7/27/89	2 2A	E,Q				
	BURGESS MARKETING		097031	4716 BOSQUE BLVD, WACO	GASOLINE	10/24/90	2 2A	E,Q				
	BURGESS MARKETING		097032	300 LASALLE, WACO	GASOLINE	10/24/90	2A 1A	E,Q				
	BURGESS MARKETING		097035	2004 BELLMEAD DR, WACO	GASOLINE	10/24/90	5B 1A	E,Q				

TABLE 2
GROUNDWATER CONTAMINATION CASE DESCRIPTIONS BY COUNTY
TEXAS NATURAL RESOURCE CONSERVATION COMMISSION

COUNTY	DIVISION	NEW CASES	FILE NAME	FILE NUMBER	LOCATION	CONTAMINATION DESCRIPTION	DATE	ENFORCEMENT STATUS	DATA QUALITY	SECTION 5.236
MCLENNAN	PST		CENTEX AG SUPPLY	108994	HWY 317, CRAWFORD	GASOLINE	1/24/95	2A 2A	E,Q	
			CIRCLE K BANKRUPTCY	092627	3031 ROBINSON, WACO	GASOLINE	2/8/89	6	E,Q	
			CIRCLE K CORP	092610	1200 LASALLE AVE, WACO	GASOLINE	2/8/89	6	E,Q	
			CITY OF WACO	096259	324 COLCORD, WACO	GASOLINE, DIESEL	7/27/90	1 1A	E,Q	
			DIAMOND SHAMROCK REF & MKTG CO	099736	1724 S VALLEY MILLS, WACO	GASOLINE	8/6/91	2 3	E,Q	
			DIAMOND SHAMROCK REF & MKTG CO	099737	1601 S JACK KULTGEN FWY, WACO	GASOLINE	8/15/91	2B 3	E,Q	
			DIAMOND SHAMROCK REF & MKTG CO	099743	2233 AIR BASE RD, LACY LAKEVIEW	GASOLINE	8/6/91	2A 2A	E,Q	
			DIAMOND SHAMROCK REF & MKTG CO	099752	1234 N 18TH, WACO	GASOLINE	8/6/91	6	E,Q	
			DIAMOND SHAMROCK REF & MKTG CO	099756	1624 W WACO DR, WACO	GASOLINE	8/6/91	6	E,Q	
			DIAMOND SHAMROCK REF & MKTG CO	099757	301 LASALLE, WACO	GASOLINE	8/6/91	6	E,Q	
			DIAMOND SHAMROCK REF & MKTG CO	099758	901 S 5TH ST, WACO	GASOLINE	8/6/91	2A 2A	E,Q	
			DIAMOND SHAMROCK REF & MKTG CO	099761	1800 S 5TH, WACO	GASOLINE	8/6/91	2 2A	E,Q	
			EDDINS WALCHER CO	093383	20 FM 2196, TOKIO	GASOLINE	8/3/89	2 2A	E,Q	
			EXXON COMPANY USA	096115	4325 W WACO DR, WACO	GASOLINE	7/10/90	2 2A	E,Q	
			EXXON COMPANY USA	096121	5801 BOSQUE BLVD, WACO	GASOLINE	7/11/90	2 4	E,Q	
			EXXON COMPANY USA	107047	1020 S 5TH ST, WACO	GASOLINE	8/9/93	2A 2A	E,Q	
			FEDERAL LINEN & UNIFORM SVCS.	102276	1250 S DUTTON, WACO	DIESEL	4/23/92	2 3	E,Q	
			GIFFORD-HILL & CO.	098388	1200 E WEBSTER, WACO	GASOLINE	3/27/91	2A 2A	E,Q	
			HACK BRANCH DISTRIBUTING CO	099212	320 S UNIVERSITY PARKS, WACO	GASOLINE	6/5/91	2A 1A	E,Q	
			HALTOM OIL CO	110028	3612 BELLMEAD DR, BELLMEAD	GASOLINE	11/1/95	2 2A	E,Q	
			MCLENNAN COUNTY DEPT OF EDUCAT	094887	MAIN, RIESEL	GASOLINE	3/15/90	2A 2A	E,Q	
			MERCHANTS FAST MOTOR LINES	096076	324 S LACY DR, WACO	GASOLINE, DIESEL	5/15/90	2 2A	E,Q	
			MID TEX LEASING	104308	5636 FRANKLIN, WACO	DIESEL	9/9/92	6	E,Q	
			SERVION INC (TRITON AIR HLDGS)	094135	7377 AIRPORT DR, WACO	UNKNOWN	12/21/89	2 5	E,Q	
			SOUTHLAND CORP	092121	421 S 9TH ST, WACO	GASOLINE	9/1/88	2A 2A	E,Q	
			SOUTHLAND CORP	092608	600 S 11TH ST, WACO	GASOLINE	2/8/89	2 3	E,Q	
			TEXAS STATE TECHNICAL COLLEGE	100174	3801 CAMPUS DR, WACO	GASOLINE, DIESEL	4/11/94	2A 2A	E,Q	
			UNION PACIFIC RAILROAD CO	094387	3700 KATY LN, BELLMEAD	DIESEL	1/23/90	2 2A	E,Q	
			UNKNOWN	091580	1724 VALLEY MILLS, WACO	GASOLINE	11/5/87	5B 1A	E,Q	
			UNKNOWN	091682	116 FRONT ST, MART	GASOLINE	2/8/88	2 2A	E,Q	
MEDINA	ENFWST		GARY AEROSPACE	32159	HONDO AIRFIELD, HONDO	CR,PB,CD,AS,VOCS,BTEX, CHLORINATED H		3 2	V1	
			TEXAS OIL SALVAGE	40777	2 MI SE OF NATALIA IN MEDINA CITY	VOLATILES		3B 2A	E	
	PST		DIAMOND SHAMROCK REF & MKTG CO	108908	E HWY 90, HONDO	GASOLINE	9/19/94	2 2A	E,Q	
			E Z SERVE PETROLEUM MARKETING	111652	401 19TH ST, HONDO	GASOLINE	8/30/96	2A 2A	E,Q	
			WINKLER PARTNERS	097820	2005 19TH ST, HONDO	GASOLINE	1/25/91	2 3	E,Q	
MIDLAND	ENFWST		3-B RATTLESNAKE (WICKETT)	36030	1ST & MONAHANS	VOLATILES		3B 0	E	
			CENTRILIFT-HUGHES SERVICES	67488	2065 MARKET ST., MIDLAND	TPH, CHLORINATED SOLVENTS, BTEX		2C 4	EQV	
			DOWELL SCHLUMBERGER - MIDLAND	33591	HWY 80, MIDLAND	VOLATILE ORGANIC COMPOUNDS		3B 4	EQ	
			PETROLITE CORPORATION-MIDLAND	30698	120 & FM 1788, MIDLAND	ORGANICS		2C 2A	EQV23	
			RED SNAPPER REAMERS	39508	2700 WEST FRANCIS, MIDLAND	DICHLOROETHANE, CHLOROFORM, CARBON TETRA		2B 2	EQ	

TABLE 2
GROUNDWATER CONTAMINATION CASE DESCRIPTIONS BY COUNTY
TEXAS NATURAL RESOURCE CONSERVATION COMMISSION

COUNTY	DIVISION	NEW CASES	FILE NAME	FILE NUMBER	LOCATION	CONTAMINATION DESCRIPTION	DATE	ENFORCEMENT STATUS	DATA QUALITY	SECTION 5.236
MIDLAND	ENFWST		TRI CITY BEVERAGES	52102	2101 MARKET ST., MIDLAND	VOC'S, GASOLINE, TPH		2C 2A	E,Q,V	
	IHW		KAY AND KOMPANY (GENERAL ELEC)	52086	704 S. JOHNSTON STREET, MIDLAND	ORGANICS, PCBS	12/20/93	1B 0	E,Q,V	
	PCD/VC	*	CITY OF MIDLAND RIGHT-OF-WAY	238	ADJACENT TO W. FLORIDA/S. JOHNSTON ST., MIDLAND	PCBS, TPH, METALS, ORGANICS	4/22/96	0 2	E	
		*	CORNERSTONE SHOPPING CENTER	199	4400 NORTH MIDLAND DRIVE, MIDLAND	CHLORINATED SOLVENTS	3/7/96	0 2	E	
		*	RAINBOW TRADE CENTER	240	1503 WEST INDUSTRIAL AVENUE, MIDLAND	PCBS, TPH, METALS, ORGANICS	4/22/96	0 2	E	
		*	SMITH INTERNATIONAL/DRILCO COMPLEX/LANDFILL	392	3100 GARDEN CITY HIGHWAY, MIDLAND	CHLORINATED SOLVENTS	11/6/96	0 2	E	
		*	SOLAR INJECTION SYSTEMS	239	1501 WEST INDUSTRIAL AVENUE, MIDLAND	PCBS, TPH, METALS, ORGANICS	4/22/96	0 2	E	
	PST		CHAPARRAL CARS INC	097667	6605 S HWY 349, MIDLAND	GASOLINE	1/8/91	2 2A	E,Q	
			CHEVRON USA INC	092351	TANK FARM, MIDLAND	GASOLINE	12/2/88	2 4	E,Q	
			CHEVRON USA INC	092994	4401 N WADLEY, MIDLAND	GASOLINE	5/23/89	2 4	E,Q	
			CITY OF MIDLAND	094819	500 N CARVER AVE, MIDLAND	GASOLINE, DIESEL	3/8/90	2A 2A	E,Q	
			CITY OF MIDLAND	095049	600 N CARVER, MIDLAND	WASTE OIL	3/28/90	2A 2A	E,Q	
		*	E Z SERVE PETROLEUM MARKETING	104001	1308 N LAMESA RD, MIDLAND	GASOLINE	7/29/92	2A 2A	E,Q	
		*	EDDINS WALCHER CO	108813	3015 GARDEN CITY HWY, MIDLAND	DIESEL	9/30/94	2A 2A	E,Q	
			EXXON COMPANY USA	093066	301 ANDREWS HWY, MIDLAND	GASOLINE	6/8/89	6	E,Q	
			EXXON COMPANY USA	099053	702 W WALL ST, MIDLAND	GASOLINE, WASTE OIL	5/23/91	2 4	E,Q	
			EXXON COMPANY USA	100828	661 E FRONT ST, MIDLAND	GASOLINE	11/27/91	2A 2A	E,Q	
			EXXON COMPANY USA	100878	3603 W WALL ST, MIDLAND	GASOLINE	12/2/91	2A 2A	E,Q	
			HINKLE DISTRIBUTING CO	093342	2300 WADLEY, MIDLAND	UNKNOWN	8/1/89	2 2A	E,Q	
			HINKLE DISTRIBUTORS, INC	093525	10400 W IH-20, MIDLAND	UNKNOWN	9/6/89	2 3	E,Q	
			HINKLE DISTRIBUTORS, INC	095055	3301 N MIDKIFF, MIDLAND	GASOLINE	3/28/90	1 1A	E,Q	
		*	HORKEY OIL CO INC	104216	3614 W WALL, MIDLAND	GASOLINE	8/10/92	2A 2A	E,Q	
			JOHNSON TED	096289	2200 W FRONT ST, MIDLAND	GASOLINE	7/31/90	2 2A	E,Q	
			KENT DISTRIBUTORS	091700	3310 W WALL, MIDLAND	DIESEL	2/16/88	2A 2A	E,Q	
			KENT DISTRIBUTORS	091718	3314 W LOOP 250 N, MIDLAND	GASOLINE	2/16/88	5B 3	E,Q	
		*	LINDSEY JIM	105942	2301 W WADLEY, MIDLAND	GASOLINE	1/16/93	2 2A	E,Q	
			LORAIN PROPERTIES LW-SSP2	107363	500 N LORAIN, MIDLAND	GASOLINE	11/22/93	2A 2A	E,Q	
			MACHEN CONTRACTING INC	095045	3718 E HWY 158, MIDLAND	DIESEL	3/28/90	6	E,Q	
			MCCLATCHY BROS INC	103526	3901 W INDUSTRIAL, MIDLAND	GASOLINE, DIESEL	7/22/92	2A 1A	E,Q	
			MIDLAND 66 OIL CO INC	096251	1612 GARDEN CITY HWY, MIDLAND	GASOLINE, WASTE OIL	7/26/90	1 1A	E,Q	
			MIDLAND COLLEGE	098079	3600 N GARFIELD, MIDLAND	GASOLINE	2/25/91	6	E,Q	
			MIDLAND COUNTY	097668	200 S HENDERSON BLVD, MIDLAND	GASOLINE	1/8/91	2A 2A	E,Q	
			MIDSAN CO	099056	710 W SCHARBAUER DR, MIDLAND	GASOLINE	5/14/91	2A 2A	E,Q	
			PERMIAN CORP(SCURLOCK PERMIAN)	098876	GARDEN CITY HWY, MIDLAND	DIESEL	5/9/91	2 3	E,Q	
			RENAISSANCE PARK INC	100724	4340 W ILLINOIS AVE, MIDLAND	UNKNOWN	11/21/91	2B 3	E,Q	
			ROGERS FORD SALES	098539	4200 W HWY 80, MIDLAND	WASTE OIL	4/8/91	2 2A	E,Q	
			SANCHEZ ESTATE	091272	IH-20, MIDLAND	UNKNOWN	3/13/87	5B 3	E,Q	
		*	SMITH MARVIN	097946	3307 ANDREWS HWY, MIDLAND	GASOLINE, DIESEL	2/5/91	2A 2A	E,Q	
			SOUTHLAND CORP	097310	1112 S MIDLAND DR, MIDLAND	GASOLINE	11/26/90	2 4	E,Q	
			SOUTHLAND CORP	100851	4415 N GARFIELD, MIDLAND	GASOLINE	10/30/91	2A 2A	E,Q	
			SOUTHLAND CORP	105716	3301 W ILLINOIS, MIDLAND	GASOLINE	12/15/92	2A 2A	E,Q	
			SOUTHLAND CORP	106915	900 S BIG SPRING, MIDLAND	GASOLINE	8/3/93	2 2A	E,Q	

TABLE 2
GROUNDWATER CONTAMINATION CASE DESCRIPTIONS BY COUNTY
TEXAS NATURAL RESOURCE CONSERVATION COMMISSION

COUNTY	DIVISION	NEW CASES	FILE NAME	FILE NUMBER	LOCATION	CONTAMINATION DESCRIPTION	DATE	ENFORCEMENT STATUS	DATA QUALITY	SECTION 5.236
MIDLAND	PST									
			SOUTHLAND CORP	106916	4601 N AVE A, MIDLAND	GASOLINE	8/3/93	2 2A	E,Q	
			SOUTHLAND CORP	106962	4325 ANDREWS HWY, MIDLAND	GASOLINE	8/3/93	2 2A	E,Q	
			SOUTHLAND CORP	107577	2111 W WALL, MIDLAND	GASOLINE	12/22/93	2 2A	E,Q	
			SOUTHWEST ENERGY	109393	LOOP 250, MIDLAND	DIESEL	4/12/95	2A 1A	E,Q	
			SOUTHWESTERN BELL TELEPHONE CO	096434	305 N MIDLAND DR, MIDLAND	DIESEL	8/13/90	2 2A	E,Q	
			TEXACO	098764	501 N BAIRD, MIDLAND	GASOLINE	4/30/91	2A 2A	E,Q	
			TEXACO REFINING & MARKETING	091364	3301 ANDREWS HWY, MIDLAND	GASOLINE	6/25/87	2 3	E,Q	
			TEXACO REFINING & MARKETING	091694	701 N BIG SPRINGS, MIDLAND	GASOLINE	5/26/87	2 4	E,Q	
			TEXACO REFINING & MARKETING	097893	3300 N MIDKIFF, MIDLAND	GASOLINE	2/1/91	2A 2A	E,Q	
			TEXACO REFINING & MARKETING	099664	2200 W WALL, MIDLAND	GASOLINE, WASTE OIL	7/31/91	2 2A	E,Q	
			TOWN & COUNTRY FOOD STORES	100181	3115 GARDEN CITY HWY, MIDLAND	GASOLINE	11/12/91	2 4	E,Q	
			UNKNOWN	091534	111 W OAK, MIDLAND	GASOLINE	11/13/87	5B 1A	E,Q	
			US POSTAL SERVICE	108252	100 E WALL ST, MIDLAND	GASOLINE	6/3/94	2A 2A	E,Q	
MILAM	ENFWST		ALCOA - ROCKDALE WORKS	30132	SOUTH TERMINUS OF FM 1786, MILAM CO	FLOURIDE, CYANIDE	11/26/90	2A 1B	E	
	IHW		WALLED LAKE DOOR COMPANY	T0234	INDUSTRIAL DRIVE, CAMERON	VOC'S	2/22/93	0 1	E,Q,V	
	PCD/SUP		COFFIELD/MINERVA REFINERY		8 MILES NORTH OF ROCKDALE, TX. ON U.S. HWY 77 IN THE TOWN OF MINERVA	HYDROCARBONS		3C 3	E,Q,V,1,2,3	
	PST		CIRCLE K CORP	091915	902 N TRAVIS, CAMERON	GASOLINE	6/7/88	6	E,Q	
			CIRCLE K CORP	101123	902 N TRAVIS, CAMERON	GASOLINE	12/9/91	2 2A	E,Q	
			UNKNOWN	091486	600 N FANNIN, CAMERON	GASOLINE	10/7/87	5B 1A	E,Q	
MITCHELL	ENFWST		DOWELL SCHLUMBERGER - COLORADO CITY	33589	ROUTE 3	BTEX, TPH, VOC'S		3B 3	EQV(1,2)	
	PCD/SUP		COL-TEX STATE SUPERFUND SITE		SH 377, COLORADO CITY	PETROLEUM HYDROCARBONS	9/15/91	3B 2	E,Q,V,1,2,3	
	PST		ADK INVESTMENTS, INC.	103337	IH--20, COLORADO CITY	GASOLINE	8/6/92	2A 1A	E,Q	
			CITY OF COLORADO CITY	095242	1444 WESTPOINT, COLORADO CITY	GASOLINE	4/18/90	2 2A	E,Q	
			CITY OF COLORADO CITY	095243	777 CENTRAL, COLORADO CITY	GASOLINE	4/18/90	6	E,Q	
			CITY OF COLORADO CITY	095244	HWY 163, COLORADO CITY	GASOLINE	4/18/90	2 2A	E,Q	
			CITY OF COLORADO CITY	095308	180 W 3RD ST, COLORADO CITY	GASOLINE	4/27/90	1 1A	E,Q	
			CITY OF COLORADO CITY	095376	MUNICIPAL AIRPORT, COLORADO CITY	GASOLINE	5/4/90	6	E,Q	
			COLORADO CITY ISD	094069	312 E 12TH, COLORADO CITY	UNKNOWN	12/8/89	6	E,Q	
			D & S CORNER STORE	098085	IH--20, WESTBROOK	GASOLINE	2/22/91	2 2A	E,Q	
			LORAIN ISD	095309	800 S LOOBY, LORAIN	GASOLINE	4/27/90	2A 2A	E,Q	
			SKINNY'S INC.	111029	395 E 2ND, COLORADO CITY	GASOLINE	5/19/96	2A 2A	E,Q	
			TU ELECTRIC	095550	HWY 163, COLORADO CITY	DIESEL	5/21/90	2 4	E,Q	
MONTAGUE	PST		BOWIE ISD SCHOOLS	097292	508 LAMB ST, BOWIE	GASOLINE	11/20/90	2A 1A	E,Q	

TABLE 2
GROUNDWATER CONTAMINATION CASE DESCRIPTIONS BY COUNTY
TEXAS NATURAL RESOURCE CONSERVATION COMMISSION

COUNTY	DIVISION	NEW CASES	FILE NAME	FILE NUMBER	LOCATION	CONTAMINATION DESCRIPTION	DATE	ENFORCEMENT STATUS	DATA QUALITY	SECTION 5.236
MONTAGUE										
PST										
		*	COLLIER ESTATE	110358	W HWY 82, SAINT JO	GASOLINE	1/24/96	2A 2A	E,Q	
		*	JANICE DURHAM SMITH	106671	FM 677, SAINT JO	GASOLINE	4/30/93	2A 2A	E,Q	
			TXDOT	101727	HWY 175, NOCONA	GASOLINE, DIESEL	2/7/92	2A 2A	E,Q	
			TXDOT	108532	318 CLAY ST, NOCONA	GASOLINE, DIESEL	10/7/94	2A 2A	E,Q	
			WHITE PAUL	100743	603 E WISE, BOWIE	GASOLINE	11/1/91	5B 1A	E,Q	
MONTGOMERY										
IHW										
			EXXON CO USA - CONROE	23417	CRIGHTON ROAD, CONROE	PCP, TPH, DIOXINS	5/24/90	2B 4	E	
MSW										
			CITY OF CONROE: MW-9.	MSW00081A	LOOP 336, 2 MI. NE OF CONROE; 1.3 MI. FROM LOOP 336 AND SH 105 INTERSECTION.	1,1-DICHLOROETHANE, TCE, AND BTEX COMPOUNDS.	7/5/93	2B 5	E,Q,V,2	
			CITY OF WILLIS: MW-7 AND MW-8.	MSW00706 & 1901	NE OF WILLIS, APPROX. 1 MI. NE OF CITY CENTER, ADJ. TO AND ON THE NW SIDE OF MT. ZION RD., WILLIS, TX.	TDS AND CL.	6/26/89	2A 2B	E,Q,V,1,2	
PCD/SUP										
			UNITED CREOSOTING COMPANY (OUT OF BUSINESS)		HILBIG RD AND 2ND ST, CONROE. UNITED CREOSOTING WOOD PRESERVING SUPERFUND SITE	PENTACHLOROPHENOL, NAPHTHALENE	8/1/85	5A 4	E,Q,V,2,3	
PST										
			CHEVRON USA INC	094811	309 N FRAZIER, CONROE	GASOLINE	3/8/90	2 3	E,Q	
			CHEVRON USA INC	098349	710 SAWDUST RD, THE WOODLANDS	GASOLINE	3/25/91	2 2A	E,Q	
			CIRCLE A SUPER STOP	094938	23077 FM 1314, PORTER	GASOLINE	3/21/90	2A 2A	E,Q	
			CONROE ISD	093632	108 GLADSTELL, CONROE	WASTE OIL	9/27/89	6	E,Q	
			DIAMOND SHAMROCK	092174	HWY 149, MONTGOMERY	GASOLINE	9/29/88	2A 2A	E,Q	
			DIAMOND SHAMROCK REF & MKTG CO	091866	3010 W DAVIS, CONROE	GASOLINE	2/16/88	2 4	E,Q	
			DIAMOND SHAMROCK REF & MKTG CO	092215	1101 W LOOP 336, CONROE	UNKNOWN	10/20/88	2 2A	E,Q	
			DIAMOND SHAMROCK REF & MKTG CO	094205	812 W DAVIS, CONROE	GASOLINE	1/13/89	2 3	E,Q	
			EMERALD MARKETING CO	092241	8901 S IH-45, CONROE	GASOLINE, DIESEL	10/24/88	2 4	E,Q	
			EXXON COMPANY USA	091049	530 FM 1314, PORTER	GASOLINE	10/16/85	2A 2A	E,Q	
			EXXON COMPANY USA	099813	26914 IH-45, OAK RIDGE N	GASOLINE	8/8/91	2 3	E,Q	
			GEORGE MCCRAY	091928	201-B PINWOOD, CONROE	GASOLINE	6/9/88	2A 1A	E,Q	
			K P OIL CO	104055	1519 S IH-45, CONROE	UNKNOWN	9/3/92	2A 1A	E,Q	
			K P OIL CO	104056	1519 S IH-45, CONROE	UNKNOWN	9/3/92	2A 1A	E,Q	
			MAX-WEL FUEL COMPANY	096671	214 E DAVIS, CONROE	GASOLINE	10/5/90	5B 1A	E,Q	
			MOBIL OIL CORP	102446	1395 MANY PINES, THE WOODLANDS	GASOLINE	4/1/92	2A 2A	E,Q	
			NATIONAL CONVENIENCE STORES	091901	HWY 105, CONROE	UNKNOWN	5/25/88	6	E,Q	
			PEET MATINA	093533	3802 HWY 105, CONROE	UNKNOWN	9/6/89	2 2A	E,Q	
		*	PINEY WOODS MART	108725	2040 CALVARY RD, WILLIS	GASOLINE	10/14/94	2A 2A	E,Q	Y
		*	RESOLUTION TRUST CORP	105547	43 STEPHEN F AUSTIN DR, CONROE	GASOLINE	12/14/92	2 3	E,Q	
		*	STOP N SERV	111006	FM 1314, PORTER	GASOLINE	5/2/96	1 1A	E,Q	
		*	STUBBS PETROLEUM CO INC	109988	HWY 59, NEW CANEY	UNKNOWN	6/26/95	2 2A	E,Q	
			TENNECO OIL INC	092336	FM 1488, CONROE	GASOLINE	12/8/88	2B 3	E,Q	
			WALDEN ON LAKE CONROE	095269	12050 MELVILLE RD, MONTGOMERY	GASOLINE	4/19/90	2 2A	E,Q	
			WELLS FARGO	093143	615 W DAVIS ST, CONROE	GASOLINE	7/14/89	2 3	E,Q	
WUD										
			EXXON CONROE	1700181	WELL 1 (G1700181B) AND WELL 3 (G1700181C)- EXXON CONROE GAS PLANT 6 MILES SE OF CONROE	METHYL-T-BUTYL ETHER, TOLUENE	3/18/93	2D 3	E,Q,V,2	

TABLE 2
GROUNDWATER CONTAMINATION CASE DESCRIPTIONS BY COUNTY
TEXAS NATURAL RESOURCE CONSERVATION COMMISSION

COUNTY	DIVISION	NEW CASES	FILE NAME	FILE NUMBER	LOCATION	CONTAMINATION DESCRIPTION	DATE	ENFORCEMENT STATUS	DATA QUALITY	SECTION 5.236
MOORE	ENFWST		DIAMOND SHAMROCK - MCKEE	30871	5 MI SOUTH OF TOWN, SUNRAY	BENZENE		3B 3	E	
	PST		FIRST STATE BANK OF DUMAS	096903	HWY 287, CACTUS	GASOLINE, DIESEL	10/9/90	2A 2A	E,Q	
			JACK OLDHAM OIL CO INC	095193	423 S DUMAS AVE, DUMAS	GASOLINE	4/10/90	2A 2A	E,Q	
			JACK OLDHAM OIL INC	098618	1ST, DUMAS	GASOLINE	4/15/91	2 2A	E,Q	
MORRIS	ENFWST		REILLY INDUSTRIES	30660	HWY. 259, LONE STAR	PHENOLS, CREOSOTE		2B 3A	E	
			SOUTHWESTERN ELECTRIC POWER	31086	3 MILES EAST OF PITTSBURG	TPH, BTEX		2B 3	EQV	
	PST		HAWKINS NOEL	092592	CITY BLK 1, NAPLES	GASOLINE	2/14/89	2A 1A	E,Q	
			LONE STAR STEEL	092538	S HWY 259, LONE STAR	UNKNOWN	1/31/89	6	E,Q	
			NAPLES KWIK STOP, INC.	103318	HWY 67, NAPLES	GASOLINE	6/10/92	2A 1A	E,Q	
			NIBLETT OIL CO	104964	104 N MAIN ST, OMAHA	GASOLINE	11/9/92	2 3	E,Q	
MOTLEY	PST		DAVIS OIL COMPANY	098447	1201 BAILEY ST, MATADOR	DIESEL	4/3/91	2A 2A	E,Q	
			RONALD DAVIS CORPORATION	092723	BOX 417, ROARING SPRINGS	GASOLINE	3/23/89	2A 2A	E,Q	
NACOGDOCHES	ENFWST		RED T COIL CO. (COLEMAN CO)	37143	5004 SOUTH ST., NACOGDOCHES	CHLORONATED SOLVENTS, GASOLINE CONST.		2C 4	EQV	
	PST		CARL MONK	100267	309 MOUND ST, NACOGDOCHES	GASOLINE, WASTE OIL	11/7/91	2A 2A	E,Q	
			CIRCLE K CORP	093455	1516 E MAIN, NACOGDOCHES	GASOLINE	8/18/89	2A 2A	E,Q	
			CIRCLE K CORPORATION	092578	1504 NORTH ST, NACOGDOCHES	GASOLINE	2/13/89	2 4	E,Q	
			DENNY OIL CO	092341	1501 NORTH ST, NACOGDOCHES	GASOLINE	11/22/88	2A 2A	E,Q	
			DENNY OIL CO	097704	FM 225, CUSHING	GASOLINE, WASTE OIL	1/10/91	6	E,Q	
			DENNY OIL CO	102309	3101 SOUTH ST, NACOGDOCHES	GASOLINE, DIESEL	3/27/92	2A 2A	E,Q	
			JERRY BAKER	092854	1629 SOUTH ST, NACOGDOCHES	GASOLINE	4/25/89	2 2A	E,Q	
			JERRY EVANS	095612	HWY 7, NACOGDOCHES	GASOLINE	5/31/90	1 1A	E,Q	
			LACEY & HOLLIS PETROLEUM INC	091499	SMITH ST, NACOGDOCHES	GASOLINE	10/27/87	2 2A	E,Q	
			M & M MINIT MARKET INC #2	103685	4512 N ST, NACOGDOCHES	GASOLINE	7/29/92	1 1A	E,Q	
			MOORE SUPPLY CO	104655	120 BREMOND, NACOGDOCHES	GASOLINE	6/14/93	2A 1A	E,Q	
			MORGAN OIL CO	097703	314 E SPRADLEY ST, NACOGDOCHES	GASOLINE, DIESEL	1/10/91	2 2A	E,Q	
			MORGAN OIL CO	110095	1302 NORTH ST, NACOGDOCHES	GASOLINE	10/11/95	2A 2A	E,Q	
			REED DISTRIBUTING CO INC	104936	409 BREMOND, NACOGDOCHES	UNKNOWN	10/23/92	2A 1A	E,Q	
			RUBLE P.,RUBLE J.,YOUNG R.,EST	099260	1501 N DOUGLAS RD, NACOGDOCHES	GASOLINE, DIESEL	6/14/91	2 2A	E,Q	
			SOUTHLAND CORP	092577	1612 SOUTH ST, NACOGDOCHES	GASOLINE	2/13/89	2 4	E,Q	
			SSJ INVESTMENT LTD	102819	1700 SW STALLINGS DR, NACOGDOCHES	GASOLINE	5/1/92	5B 1A	E,Q	
			TEXAS FARM PRODUCTS	104654	613 W MAIN, NACOGDOCHES	GASOLINE	10/19/92	2A 2A	E,Q	
			TEXAS FARM PRODUCTS CO	103487	915 S FREDONIA, NACOGDOCHES	GASOLINE, DIESEL, WASTE OIL	6/24/92	2A 2A	E,Q	
			TOTAL PETROLEUM INC	100335	3220 SOUTH ST, NACOGDOCHES	GASOLINE	10/23/91	2 3	E,Q	
			TXDOT	095141	HWY 21, NACOGDOCHES	GASOLINE	4/4/90	2A 2A	E,Q	
			TYSON FOODS	102160	2208 SE STALLINGS DR, NACOGDOCHES	DIESEL	3/19/92	2 2A	E,Q	

TABLE 2
GROUNDWATER CONTAMINATION CASE DESCRIPTIONS BY COUNTY
TEXAS NATURAL RESOURCE CONSERVATION COMMISSION

COUNTY	DIVISION	NEW CASES	FILE NAME	FILE NUMBER	LOCATION	CONTAMINATION DESCRIPTION	DATE	ENFORCEMENT STATUS	DATA QUALITY	SECTION 5.236
NAVARRO	ENFWST		CHEVRON U.S.A. INC. - DAWSON TERMINAL	31863	STATE HWY. 31-E ABOUT 1 MI NE OF DAWSON	BTEX,TPH		3B 4	EQ	
	PST		BLACKLAND OIL COMPANY	092929	IH-45, CORSICANA	GASOLINE	5/11/89	2A 1A	E,Q	
			CIRCLE K CORP	092630	1139 W 7TH AVE, CORSICANA	GASOLINE	2/8/89	2 4	E,Q	
			CITY OF CORSICANA	106607	NAVARRO RD, CORSICANA	AV-GAS	5/19/93	2A 1A	E,Q	
			CORP OF ENGINEERS	094166	NAVARRO MILLS LAKE, NAVARRO MILLS	GASOLINE	12/27/89	2A 2A	E,Q	
			CORSICANA NATIONAL BANK	092984	222 S 7TH ST, CORSICANA	GASOLINE	5/18/89	2 2A	E,Q	
			CORSICANA NATIONAL BANK	102616	HWY 31, KERENS	GASOLINE, UNKNOWN	4/17/92	2 2A	E,Q	
			CORSICANA NATIONAL BANK	102985	2901 W 7TH ST, CORSICANA	GASOLINE	5/14/92	2 2A	E,Q	
			DYESS BILL	092985	103 N 7TH ST, CORSICANA	GASOLINE	5/18/89	5B 1A	E,Q	
			FDIC	097348	301 W COLLIN, CORSICANA	GASOLINE	11/29/90	2A 2A	E,Q	
			GRAVES BILLY	103765	123 N 7TH, CORSICANA	UNKNOWN	7/13/92	5B 1A	E,Q	
			HARMAN, NELLE S. & OTHERS	093217	521 S 7TH ST, CORSICANA	UNKNOWN	7/6/89	2 4	E,Q	
			LEE HOLSEY SAND & GRAVEL	105574	2201 S HWY 75, CORSICANA	DIESEL	1/22/93	1 1A	E,Q	
			PHILLIPS GROCERY	098901	2821 W 7TH AVE, CORSICANA	GASOLINE	5/10/91	2A 2A	E,Q	
			RESOLUTION TRUST CORP	098344	1107 W 7TH AVE, CORSICANA	GASOLINE	3/25/91	2 2A	E,Q	
			REYNOLDS CHARLES	092986	104 N 7TH ST, CORSICANA	GASOLINE	5/18/89	5B 1A	E,Q	
			RYDER TRUCK RENTAL INC	106315	1890 S HWY 75, CORSICANA	DIESEL, WASTE OIL	4/19/93	2A 1A	E,Q	
			SOUTHLAND CORP	091779	E HWY 31, CORSICANA	GASOLINE	3/25/88	2 3	E,Q	
			THOMAS JACK	096710	628 S 7TH ST, CORSICANA	UNKNOWN	9/17/90	2 2A	E,Q	
			TXDOT	097047	3513 W 7TH AVE, CORSICANA	GASOLINE	10/25/90	2A 2A	E,Q	
			TXDOT	097048	3513 W 7TH AVE, CORSICANA	DIESEL	10/25/90	2A 2A	E,Q	
			WINTERS OIL CO	093097	300 S 7TH ST, CORSICANA	UNKNOWN	6/13/89	5B 1A	E,Q	
NEWTON	PST		CIRCLE K CORP	109864	HWY 12, DEWEYVILLE	GASOLINE, DIESEL	1/7/95	2A 2A	E,Q	
			E TEX OIL CO/ K-P OIL INC	091005	7 HWY 87, NEWTON	GASOLINE	6/9/83	2A 1A	E,Q	
NOLAN	ENFWST		GULF REFINERY (FORMERLY ENROD)	52139	W OF SH 70, S OF I-20, SWEETWATER	BENZENE,XYLENE, HYDROCARBONS		2C 2	EQV23	
	PST		BILL BURNS OIL CO	098713	W BRADFORD LN, SWEETWATER	GASOLINE	3/26/91	2A 2A	E,Q	
			BILL BURNS OIL CO	109939	2001 LAMAR, SWEETWATER	GASOLINE	9/29/95	2A 2A	E,Q	
			BILL BURNS OIL CO	111310	301 E BROADWAY, SWEETWATER	GASOLINE	6/20/96	2A 2A	E,Q	
			BILL BURNS OIL CO	111313	14TH, SWEETWATER	GASOLINE	6/20/96	2A 2A	E,Q	
			BILL BURNS OIL CO	111493	1306 ELM ST, SWEETWATER	GASOLINE	8/5/96	2A 2A	E,Q	
			BILL BURNS OIL CO	098714	301 W 1ST, SWEETWATER	GASOLINE	3/25/91	2A 2A	E,Q	
			EXXON COMPANY USA	097650	IH-20, SWEETWATER	GASOLINE, DIESEL	1/4/91	2A 2A	E,Q	
			MCCORMICK MARKETING	093537	E BROADWAY, SWEETWATER	GASOLINE	9/6/89	2 2A	E,Q	
			SKINNY'S INC.	110097	1811 LAMAR, SWEETWATER	GASOLINE	4/5/95	2A 2A	E,Q	
			SKINNY'S INC	109940	1400 HAILEY, SWEETWATER	GASOLINE	10/3/95	2 3	E,Q	
			STANLEY MORRIS	099822	1509 LAMAR ST, SWEETWATER	GASOLINE, DIESEL	8/9/91	2A 2A	E,Q	
			STROMAN OIL COMPANY INC	091144	UNKNOWN, MARYNEAL	GASOLINE	6/18/86	5B 1A	E,Q	
			TXDOT	101510	IH-20, SWEETWATER	GASOLINE, DIESEL	1/7/92	2A 2A	E,Q	
			WATTS SPEIGHT	094440	1209 HAILEY, SWEETWATER	GASOLINE	1/26/90	5B 3	E,Q	

TABLE 2
GROUNDWATER CONTAMINATION CASE DESCRIPTIONS BY COUNTY
TEXAS NATURAL RESOURCE CONSERVATION COMMISSION

COUNTY	DIVISION	NEW CASES	FILE NAME	FILE NUMBER	LOCATION	CONTAMINATION DESCRIPTION	DATE	ENFORCEMENT STATUS	DATA QUALITY	SECTION 5.236
NUECES	ENFWST		AMERADA HESS CORP.	39033	1802 POTH LANE, CORPUS CHRISTI	HYDROCARBONS; BTEX		2B 3	E	
			AMERICAN CHROME & CHEMICALS	31661	3800 BUDDY LAWRENCE DR, CORPUS CHRISTI	CHROME, HYDROCARBONS		3B 4	E	
			CELANESE ENGINEERING RESINS	30084	US 77 SOUTH OF BISHOP	ORGANIC METALS	3/7/93	3A 5	EQV23	
			CITGO REFINING & CHEMICALS - C CHRISTI	32501	CANTWELL LANE, CORPUS CHRISTI	HYDROCARBONS/NAPHTHA		2B 4	E	
			CITGO REFINING & CHEMICALS - EAST	30532	1801 NUECES BAY BLVD., CORPUS CHRISTI	HYDROCARBONS		2C 4	E	
			CITGO REFINING & CHEMICALS - WEST	33763	1801 NUECES BAY	TPH		1 0	EQV	
			COASTAL STATES CRUDE - NUECES CO.	39988	1.5 MI E OF INT OF HWY 77 AND FM665, NUE	HYDROCARBONS		2A 2A	EQ	
			HALE DUSTING	32963	HWY 44 W OF ROBSTOWN	ARSENIC		3B 2A	EQ	
			HOECHST CELANESE - CORPUS CHRISTI	30483	SH 44 WEST OF CORPUS CHRISTI/TECHNICAL C	CR, PHENOL, PB, METHANOL, ARSENIC		2B 5	EQ	
			KOCH REFINING	30529	8787 UPRIVER RD, APPRX 6 M W-NW OF CORPUS	HYDROCARBONS		3B 3	E	
			MUSTANG OIL	80367	802 N. CLARKWOOD	CHROMIUM		2 1	E	
			PORT OF CORPUS CHRISTI AUTHORITY	39876	RINCON POINT N OF BURLESON RD, CORPUS CH	BTEX, TPH		2B 3	EQV1	
			SOUTHWESTERN REFINING CO	30033	1700 NUECES BAY BLVD, CORPUS CHRISTI	HYDROCARBONS		3B 3	EQV23	
			TEXAS ECOLOGISTS, INC.	39023	P. O. BOX 308, PETRONILA RD., ROBSTOWN	BENZENE, C-DISULFIDE, CRESOL, CHL-BENZEN		3 5	EQV23	
			US NAVY - CORPUS CHRISTI NAS	30479	NAVAL AIR STATION, CORPUS CHRISTI	HYDROCARBONS		3B 4	EQV23	
			VALERO REFINING	30478	5900 UPRIVER ROAD, CORPUS CHRISTI	PETROLEUM HYDROCARBONS		4 4	V3	
IHW			CHEMICAL WASTE MANAGEMENT INC. - CORPUS CHRISTI	32325	6901 GREENWOOD RD, CORPUS CHRISTI	PHENOL, CHLOROFORM, CARBON TETRACHLORIDE, TOLUENE, ETHYLBENZENE, TCE	4/14/88	3A 5	E, Q, V, 2, 3	
			CITGO WEST PLANT - C.C.	33763	1801 NUECES BAY BLVD, CORPUS CHRISTI	TPH, BENZENE, TOLUENE, LEAD	10/25/93	2A 2	E, Q, V	
			CITGO/CHAMPLIN PETROLEUM	30532	1801 NUECES BAY BLVD., CORPUS CHRISTI	HYDROCARBONS		2C 4	E, Q	
			COASTAL REFINING AND MARKETING INC. (2)	30530	1300 CANTWELL ROAD, CORPUS CHRISTI	HYDROCARBONS	4/27/92	3B 3	E, Q, V, 2	
			HOECHST CELANESE - CORPUS CHRISTI	30483	SH 44 WEST OF CORPUS CHRISTI/TECHNICAL CENTER	ORGANICS, METALS, TPH	1/1/83	2B 5	E, Q, V, 2, 3	
			HOECHST CELANESE ENGINEERING, INC.	30084	ONE MILE SOUTHWEST OF BISHOP	ORGANICS, METALS	2/24/87	3A 5	E, Q, V, 2, 3	
			KOCH REFINING	30529	SUNTIDE ROAD, CORPUS CHRISTI	HYDROCARBONS-TOLUENE, XYLENE, BA, VN	6/1/83	3A&D 2A	E	
			NAVAL AIR STATION - CORPUS CHRISTI	30479	CORPUS CHRISTI	HYDROCARBONS, METALS, PH	3/13/87	3A 2A	E, Q, V, 2	
PCD/SUP			ROGERS DELINTED COTTON SEED		SH 77, NORTH OF ROBSTOWN	ORGANIC ACIDS	5/6/87	1B 1A	Q	
			SOUTH TEXAS SOLVENTS STATE SUPERFUND SITE	32367	F.M. 666, 4 MILES SOUTH OF BANQUETE, TX	BENZINE, TOLUENE, XYLENE, OTHER SOLVENT CONSTITUENTS		3C 3	E, Q, V, 1, 2, 3	
PCD/VC			COMMERCIAL METALS COMPANY	222	4614 AGNES STREET, CORPUS CHRISTI	METALS AND PCBS	4/2/96	0 2	E	
PST			A & W SPORTSMAN	106546	9729 S PADRE ISLAND DR, CORPUS CHRISTI	UNKNOWN	5/6/93	5B 1A	E, Q	
			ALLWASTE ENVIRONMENTAL SERVICE	103343	1840 SUNTIDE RD, CORPUS CHRISTI	DIESEL	7/12/92	2A 1A	E, Q	
			AMERICAN BANK	098662	401 N WATER ST, CORPUS CHRISTI	GASOLINE	4/18/91	6	E, Q	
			AMERICAN LINEN SUPPLY CO	094326	502 MCCAMPBELL RD, CORPUS CHRISTI	GASOLINE	1/16/90	2A 2A	E, Q	
			BOOMERANG CORPORATION	095542	740200 UPRIVER RD, CORPUS CHRISTI	GASOLINE	5/21/90	2A 2A	E, Q	
			BOYD CAMPBELL CO INC	095997	1133 HARBOR DR, CORPUS CHRISTI	GASOLINE	6/28/90	6	E, Q	
			BROOKE TRUST	111870	1602 AGNES ST, CORPUS CHRISTI	GASOLINE, WASTE OIL	3/20/95	2A 2A	E, Q	
			BROWN DOYLE & PRISCILLA	104560	1340 S STAPLES, CORPUS CHRISTI	GASOLINE	10/2/92	5B 1A	E, Q	
			BUDD KYLE SR	100608	3910 APOLLO, CORPUS CHRISTI	GASOLINE	11/6/91	6	E, Q	
			CASTENADA FRANK	101139	2729 GOLLIHAR, CORPUS CHRISTI	GASOLINE	1/9/92	5B 1A	E, Q	

TABLE 2
GROUNDWATER CONTAMINATION CASE DESCRIPTIONS BY COUNTY
TEXAS NATURAL RESOURCE CONSERVATION COMMISSION

COUNTY	DIVISION	NEW CASES	FILE NAME	FILE NUMBER	LOCATION	CONTAMINATION DESCRIPTION	DATE	ENFORCEMENT STATUS	DATA QUALITY	SECTION 5.236
NUECES	PST									
			CELANESE ENGINEERING RESINS	099029	S HWY 77, BISHOP	GASOLINE	5/21/91	2 2A	E,Q	
			CENTRAL POWER & LIGHT	101958	2510 LIPAN ST, CORPUS CHRISTI	UNKNOWN	4/1/92	2A 2A	E,Q	
			CHEVRON USA INC	093430	1621 LEOPARD, CORPUS CHRISTI	GASOLINE	8/15/89	2A 2A	E,Q	
			CHEVRON USA INC	093431	4730 S ALAMEDA, CORPUS CHRISTI	GASOLINE	8/15/89	2 4	E,Q	
			CHEVRON USA INC	094262	5601 S PADRE ISLAND DR, CORPUS CHRISTI	GASOLINE	1/9/90	2 4	E,Q	
			CHEVRON USA INC	095849	3802 S ALAMEDA, CORPUS CHRISTI	GASOLINE	6/18/90	6	E,Q	
			CHEVRON USA INC	099856	5940 S PADRE ISLAND DR, CORPUS CHRISTI	GASOLINE	8/13/91	2 4	E,Q	
			CITY OF CORPUS CHRISTI	091808	1024 SAM RANKIN ST, CORPUS CHRISTI	DIESEL	4/14/88	2A 2A	E,Q	
			CITY OF CORPUS CHRISTI	095637	2602 N SURFSIDE ST, CORPUS CHRISTI	GASOLINE	6/1/90	6	E,Q	
			CITY OF CORPUS CHRISTI	097506	301 KINNEY ST, CORPUS CHRISTI	GASOLINE	12/13/90	6	E,Q	
			CITY OF CORPUS CHRISTI	107545	1901 N SHORELINE, CORPUS CHRISTI	DIESEL	1/12/94	2 5	E,Q	
			CITY OF CORPUS CHRISTI	095025	2901 SURFSIDE, CORPUS CHRISTI	GASOLINE	3/26/90	2 3	E,Q	
			CLARK REED	095025	2901 SURFSIDE, CORPUS CHRISTI	GASOLINE	3/26/90	2 3	E,Q	
			COASTAL BEND RENT A CAR INC	104802	PINSON DR, CORPUS CHRISTI	GASOLINE	10/23/92	2 2A	E,Q	
			COASTAL IRON WORKS INC	094132	3101 NAVIGATION, CORPUS CHRISTI	GASOLINE	12/18/89	6	E,Q	
			COASTAL MARKETS	109702	7510 MCARDLE, CORPUS CHRISTI	GASOLINE	3/24/95	1 1A	E,Q	
			COASTAL MAVERICK	091960	15302 S PADRE ISLAND DR, CORPUS CHRISTI	GASOLINE	6/29/88	2 4	E,Q	
			COASTAL MAVERICK	093936	13947 S PADRE ISLAND DR, CORPUS CHRISTI	GASOLINE	11/15/89	2 4	E,Q	
			COASTAL MAVERICK	100552	4900 OLD BROWNSVILLE RD, CORPUS CHRISTI	GASOLINE	11/7/91	2 2A	E,Q	
			COASTAL MAVERICK	101248	9360 LEOPARD ST, CORPUS CHRISTI	GASOLINE	12/20/91	2 3	E,Q	
			COASTAL MAVERICK	109545	N HWY 77 BYPASS, BISHOP	GASOLINE	3/26/95	2A 2A	E,Q	
			COASTAL MAVERICK	109546	6802 EVERHART, CORPUS CHRISTI	GASOLINE	3/24/95	2A 1A	E,Q	
			COASTAL MAVERICK	109547	4222 KOSTORYZ, CORPUS CHRISTI	GASOLINE	3/23/95	2A 1A	E,Q	
			COASTAL MAVERICK	109548	5641 CARROLL LN, CORPUS CHRISTI	GASOLINE	3/23/95	2A 1A	E,Q	
			COASTAL MAVERICK	109554	2034 AIRLINE, CORPUS CHRISTI	GASOLINE	3/22/95	2A 1A	E,Q	
			COASTAL MAVERICK	109555	6410 WEBER RD, CORPUS CHRISTI	GASOLINE	3/25/95	2A 1A	E,Q	
			COASTAL MAVERICK	109556	HWY 77, DRISCOLL	GASOLINE	3/26/95	2A 1A	E,Q	
			COASTAL REFINING & MARKETING	111103	1300 CANTWELL LN, CORPUS CHRISTI	GASOLINE, DIESEL	1/11/93		E,Q	
			COASTAL TRANSPORT CO INC	095318	821 CORN PRODUCTS RD, CORPUS CHRISTI	GASOLINE	4/27/90	2 2A	E,Q	
			COCA COLA BOTTLING CO	098604	1519 LEOPARD, CORPUS CHRISTI	GASOLINE, DIESEL	4/15/91	2A 2A	E,Q	
			CONOCO	095097	3757 S STAPLES, CORPUS CHRISTI	GASOLINE	3/29/90	2 4	E,Q	
			CORPUS CHRISTI ISD	099774	2525 BELTON ST, CORPUS CHRISTI	DIESEL	7/30/91	2 2A	E,Q	
			CORPUS CHRISTI ISD	106937	2902 OSO DR, CORPUS CHRISTI	WASTE OIL, UNKNOWN	7/22/93	2 2A	E,Q	
			CPH INVESTMENTS	097914	HWY 77, ROBSTOWN	DIESEL	2/4/91	2 2A	E,Q	
			DANVIR CORP	092827	8201 S PADRE ISLAND DR, CORPUS CHRISTI	GASOLINE	4/18/89	1 1A	E,Q	
			DENTON PETROLEUM	102397	HWY 77, DRISCOLL	GASOLINE, DIESEL	4/21/92	5B 3	E,Q	
			DIAMOND SHAMROCK REF & MKTG CO	091198	713 AIRLINE, CORPUS CHRISTI	GASOLINE	1/7/87	2 2A	E,Q	
			DIAMOND SHAMROCK REF & MKTG CO	094049	6330 MCARDLE, CORPUS CHRISTI	GASOLINE	12/7/89	2A 2A	E,Q	
			DIAMOND SHAMROCK REF & MKTG CO	094559	3401 LEOPARD, CORPUS CHRISTI	GASOLINE	2/7/90	2 3	E,Q	
			DIAMOND SHAMROCK REF & MKTG CO	094654	2700 TEXACO RD, CORPUS CHRISTI	GASOLINE	2/23/90	2A 2A	E,Q	
			DIAMOND SHAMROCK REF & MKTG CO	099574	HWY 77, DRISCOLL	GASOLINE	7/19/91	2 2A	E,Q	
			DIAMOND SHAMROCK REF & MKTG CO	101291	HWY 44, AGUA DULCE	GASOLINE	1/13/92	2 2A	E,Q	
			DIAMOND SHAMROCK REF & MKTG CO	102193	1806 N SAM RANKIN, CORPUS CHRISTI	GASOLINE	3/19/92	2A 2A	E,Q	
			DIAMOND SHAMROCK REF & MKTG CO	102833	5656 EVERHART, CORPUS CHRISTI	GASOLINE	5/1/92	2 2A	E,Q	
			DIAMOND SHAMROCK REF & MKTG CO	102994	3925 S PADRE ISLAND DR, CORPUS CHRISTI	GASOLINE, WASTE OIL	5/29/92	2 2A	E,Q	
			DIAMOND SHAMROCK REF & MKTG CO	107271	715 N ALLISTER ST, PORT ARANSAS	GASOLINE	11/4/93	6	E,Q	
			DIAMOND SHAMROCK REF & MKTG CO	094541	1149 HARBOR DR, CORPUS CHRISTI	GASOLINE	2/11/90	2 4	E,Q	
			DIX SHIPPING COMPANY	094541	1149 HARBOR DR, CORPUS CHRISTI	GASOLINE	2/11/90	2 4	E,Q	
			E Z SERVE CONVENIENCE STORES	111676	4045 AYERS, CORPUS CHRISTI	GASOLINE, DIESEL	9/9/96	2A 2A	E,Q	
			E Z SERVE MANAGEMENT CO	093511	102 W MAIN, BISHOP	GASOLINE	8/28/89	2A 2A	E,Q	

TABLE 2
GROUNDWATER CONTAMINATION CASE DESCRIPTIONS BY COUNTY
TEXAS NATURAL RESOURCE CONSERVATION COMMISSION

COUNTY	DIVISION	NEW CASES	FILE NAME	FILE NUMBER	LOCATION	CONTAMINATION DESCRIPTION	DATE	ENFORCEMENT STATUS	DATA QUALITY	SECTION 5.236
NUECES	PST									
			ED MASSMAN	111952	850 S PADRE ISLAND DR, CORPUS CHRISTI	GASOLINE	11/21/96	2A 2A	E,Q	
			ESTATE T A HARRELL JR	103575	8005 UP RIVER RD, CORPUS CHRISTI	GASOLINE, DIESEL	6/30/92	2A 2A	E,Q	
			EXXON COMPANY USA	091529	3955 S PADRE ISLAND DR, CORPUS CHRISTI	GASOLINE	11/13/87	2 4	E,Q	
			EXXON COMPANY USA	091884	4101 AYERS, CORPUS CHRISTI	GASOLINE	5/2/88	2 2A	E,Q	
			EXXON COMPANY USA	092864	5746 EVERHART ST, CORPUS CHRISTI	GASOLINE	4/28/89	2 4	E,Q	
			EXXON COMPANY USA	096600	1541 S PADRE ISLAND DR, CORPUS CHRISTI	GASOLINE	8/29/90	2 4	E,Q	
			EXXON COMPANY USA	099622	13265 HEARN RD, CORPUS CHRISTI	UNKNOWN	7/24/91	6	E,Q	
			EXXON COMPANY USA	104146	2314 AYERS ST, CORPUS CHRISTI	GASOLINE	9/11/92	2A 2A	E,Q	
			FDL AUTO CLINIC	100520	3812 BALDWIN, CORPUS CHRISTI	GASOLINE	11/7/91	5B 1A	E,Q	
			FFP OPERATING PARTNERS	100455	S HWY 77, DRISCOLL	DIESEL	11/12/91	2A 2A	E,Q	
			FOERSTER, LEROY	098824	585 S PADRE ISLAND DR, CORPUS CHRISTI	GASOLINE	5/7/91	2A 2A	E,Q	
			FONDREN PROPERTIES	110862	4233 S PADRE ISLAND DR, CORPUS CHRISTI	GASOLINE	3/19/96	2A 2A	E,Q	
			FUEL MANAGEMENT	104117	950 1/2 E PORT, CORPUS CHRISTI	GASOLINE	8/12/92	2 5	E,Q	
			GENERAL SERVICES COMMISSION	109368	6300 OCEAN DR, CORPUS CHRISTI	UNKNOWN	4/4/95	1 1A	E,Q	
			GEORGIA PACIFIC CORP	102708	230 OMAHA DR, CORPUS CHRISTI	GASOLINE	5/11/92	2 3	E,Q	
			GOLDEN BANNER PRESS INC	101438	1248 S PADRE ISLAND DR, CORPUS CHRISTI	GASOLINE	1/24/92	6	E,Q	
			GULF IRON WORKS CORPUS CHRISTI	097840	211 MCBRIDE LN, CORPUS CHRISTI	GASOLINE	1/28/91	5B 1A	E,Q	
			GUNDERLAND MARINE	101681	1221 CANTWELL, CORPUS CHRISTI	GASOLINE	2/6/92	2A 2A	E,Q	
			H E BUTT GROCERY CO	105833	102 MCBRIDE LN, CORPUS CHRISTI	UNKNOWN	2/12/93	1 1A	E,Q	
			HALL OIL CO	098360	9901 S PADRE ISLAND DR, CORPUS CHRISTI	GASOLINE	3/28/91	6	E,Q	
			HALL OIL CO	098363	10010 S PADRE ISLAND DR, CORPUS CHRISTI	GASOLINE	3/28/91	2 3	E,Q	
			HARRISON W O	104910	LAWRENCE ST, CORPUS CHRISTI	UNKNOWN	10/14/92	2A 1A	E,Q	
			HELDENFELS BROTHERS INC	101684	521 MCBRIDE LN, CORPUS CHRISTI	GASOLINE	3/20/92	2 2A	E,Q	
			JENKINS BETTY	093580	9320 UP RIVER RD, CORPUS CHRISTI	GASOLINE	9/13/89	2A 2A	E,Q	
			KANE TOM	107377	9729 S PADRE ISLAND DR, CORPUS CHRISTI	GASOLINE	11/22/93	2A 1A	E,Q	
			KING ISLES INC	109598	1402 HOLLY RD, CORPUS CHRISTI	GASOLINE	5/26/95	2A 2A	E,Q	
			KINGSVILLE LAUNDRY & CLEANERS	095545	1111 NW BLUCHER ST, CORPUS CHRISTI	GASOLINE	5/21/90	2 3	E,Q	
			KMART CORP	108628	4717 S PADRE ISLAND DR, CORPUS CHRISTI	HYDR FLUID	10/10/94	2A 2A	E,Q	
			LAMBERT TRUSTS	096247	1421 N CHAPARRAL ST, CORPUS CHRISTI	GASOLINE	7/25/90	2A 2A	E,Q	
			LOIS HALL PROPERTY	097129	BROWNLEE, CORPUS CHRISTI	GASOLINE, DIESEL	11/5/90	2B 5	E,Q	
			LSI SERVICES CO	091509	5634 WEBER RD, CORPUS CHRISTI	GASOLINE	9/4/87	2A 2A	E,Q	
			MAGEE GASKINS INC	110125	219 N ALISTER, PORT ARANSAS	GASOLINE, DIESEL	11/29/95	2 2A	E,Q	
			MALEK INC	096999	2521 ANTELOPE, CORPUS CHRISTI	GASOLINE	10/22/90	2 2A	E,Q	
			MARSHALL SCHUYLER BILL	098524	2641 BALDWIN BLVD, CORPUS CHRISTI	GASOLINE	4/5/91	2 4	E,Q	
			MCCOY CORP	095561	5909 HOLLY RD, CORPUS CHRISTI	GASOLINE	5/21/90	2 2A	E,Q	
			NATIONAL CAR RENTAL OF CC INC	099585	335 PINSON, CORPUS CHRISTI	GASOLINE	7/19/91	2 4	E,Q	
			NUECES COUNTY ROAD DEPT	094647	5655 BUSH RD, CORPUS CHRISTI	GASOLINE	2/21/90	2A 2A	E,Q	
			OCEAN CORAL, L. C.	108470	6902 MCARDLE, CORPUS CHRISTI	GASOLINE	10/13/94	2A 1A	E,Q	
			OIL PATCH TEXACO	110752	HWY 77, BISHOP	UNKNOWN	4/1/96	2A 2A	E,Q	
			OK MEATS	103365	2341 PEARSE, CORPUS CHRISTI	UNKNOWN	6/29/92	2A 1A	E,Q	
			OMNIFLIGHT OFFSHORE	096133	13636 SMITH DR, CORPUS CHRISTI	UNKNOWN	7/12/90	2A 2A	E,Q	
			PAULS TEXAXO	096553	4742 KOSTORYZ, CORPUS CHRISTI	GASOLINE	8/24/90	2A 2A	E,Q	
			PELS JULE/SONS OF HERMANN	102074	6704 RANGER, CORPUS CHRISTI	GASOLINE	4/1/92	2 2A	E,Q	
			PETROLEUM WHOLESALE INC	092024	2100 HORNE RD, CORPUS CHRISTI	GASOLINE	7/21/88	2A 1A	E,Q	
			PRONTO DISTRIBUTING	101212	2701 S PORT, CORPUS CHRISTI	GASOLINE	1/13/92	2A 2A	E,Q	
			PRONTO DISTRIBUTING, INC.	093208	2002 S STAPLES, CORPUS CHRISTI	GASOLINE	7/5/89	2 4	E,Q	
			RAY WEST WAREHOUSES INC	100940	4801 BALDWIN BLVD, CORPUS CHRISTI	GASOLINE	12/4/91	2A 2A	E,Q	
			RESOLUTION TRUST CORP	108091	4200 S ALAMEDA, CORPUS CHRISTI	GASOLINE	9/15/93	2 3	E,Q	

TABLE 2
GROUNDWATER CONTAMINATION CASE DESCRIPTIONS BY COUNTY
TEXAS NATURAL RESOURCE CONSERVATION COMMISSION

COUNTY	DIVISION	NEW CASES	FILE NAME	FILE NUMBER	LOCATION	CONTAMINATION DESCRIPTION	DATE	ENFORCEMENT STATUS	DATA QUALITY	SECTION 5.236
NUECES	PST		S & B FINANCIAL	098907	MCBRIDE LN, CORPUS CHRISTI	GASOLINE	5/13/91	2 2A	E,Q	
			SALDANA ROBERT	100646	HWY 77, DRISCOLL	GASOLINE	11/7/91	2 3	E,Q	
			SCOTT ELECTRIC CO	098672	1919 N PORT AVE, CORPUS CHRISTI	GASOLINE	4/19/91	2A 2A	E,Q	
			SEARS, ROEBUCK, & COMPANY	091807	4515 AGNES, CORPUS CHRISTI	GASOLINE	4/14/88	2A 2A	E,Q	
			SEASIDE MEMORIAL CEMETERY	097076	255 ROBERT, CORPUS CHRISTI	GASOLINE	10/28/90	2 2A	E,Q	
			SECHRIST HALL CO	096360	102 OMAHA DR, CORPUS CHRISTI	GASOLINE, UNKNOWN	8/7/90	2A 2A	E,Q	
			SOUTHGARD CORP	100881	3601 S STAPLES, CORPUS CHRISTI	GASOLINE	11/18/91	2A 2A	E,Q	
			SOUTHGARD CORP	101535	3042 S PORT AVE, CORPUS CHRISTI	GASOLINE	1/24/92	2 5	E,Q	
			SOUTHLAND CORP	092389	11201 LEOPARD, CORPUS CHRISTI	GASOLINE	12/2/88	6	E,Q	
			SOUTHWESTERN BELL TELEPHONE CO	093938	4605 SOUTHWOOD ST, CORPUS CHRISTI	GASOLINE	11/15/89	2 3	E,Q	
			SOUTHWESTERN BELL TELEPHONE CO	101103	721 CORN PRODUCTS RD, CORPUS CHRISTI	DIESEL	1/9/92	6	E,Q	
			SPOHN HOSPITAL	105976	600 ELIZABETH, CORPUS CHRISTI	DIESEL	2/12/93	2A 1A	E,Q	
			SPORTS & REHABILITATION INC	104559	1502 S STAPLES, CORPUS CHRISTI	GASOLINE	10/2/92	5B 1A	E,Q	
			SSP PARTNERS	092388	4425 KOSTORYZ, CORPUS CHRISTI	GASOLINE	12/2/88	2 3	E,Q	
			SSP PARTNERS	092390	15733 S PADRE ISLAND DR, CORPUS CHRISTI	GASOLINE	12/2/88	2 2A	E,Q	
			SSP PARTNERS	092391	3802 STAPLES, CORPUS CHRISTI	GASOLINE	12/2/88	2 3	E,Q	
			SSP PARTNERS	092393	701 ALISTER, PORT ARANSAS	GASOLINE	12/2/88	2A 2A	E,Q	
			SSP PARTNERS	092394	601 PORT, CORPUS CHRISTI	GASOLINE	12/2/88	2 4	E,Q	
			SSP PARTNERS	094543	5555 UP RIVER RD, CORPUS CHRISTI	GASOLINE	2/2/90	2 4	E,Q	
			SSP PARTNERS	094564	5007 EVERHART, CORPUS CHRISTI	GASOLINE	2/8/90	2 2A	E,Q	
			SSP PARTNERS	096119	4502 AYERS, CORPUS CHRISTI	GASOLINE	7/10/90	2A 2A	E,Q	
			SSP PARTNERS	097405	1802 BALDWIN ST, CORPUS CHRISTI	GASOLINE	12/4/90	2 4	E,Q	
			SSP PARTNERS	101491	701 N STAPLES, CORPUS CHRISTI	GASOLINE, UNKNOWN	1/15/92	2A 2A	E,Q	
			SSP PARTNERS	101492	4515 WEBER RD, CORPUS CHRISTI	GASOLINE	1/15/92	2A 2A	E,Q	
			SSP PARTNERS	101495	3102 AYERS RD, CORPUS CHRISTI	GASOLINE	1/15/92	2 3	E,Q	
			SSP PARTNERS	101505	1601 AGNES ST, CORPUS CHRISTI	GASOLINE	1/20/92	2 2A	E,Q	
			SSP PARTNERS	101506	3302 BALDWIN BLVD, CORPUS CHRISTI	GASOLINE	1/20/92	2A 2A	E,Q	
			SSP PARTNERS	101539	5701 EVERHART RD, CORPUS CHRISTI	GASOLINE	1/24/92	2 2A	E,Q	
			SSP PARTNERS	106274	5995 WILLIAMS, CORPUS CHRISTI	GASOLINE	4/9/93	2A 2A	E,Q	
			SSP PARTNERS	110147	628 HWY 44, ROBSTOWN	GASOLINE	12/8/95	2A 1A	E,Q	
			SSP PARTNERS	110151	11901 LEOPARD ST, CORPUS CHRISTI	GASOLINE	12/12/95	2A 1A	E,Q	
			SSP PARTNERS	110341	1926 HORNE RD, CORPUS CHRISTI	GASOLINE	1/23/96	2A 2A	E,Q	
			SSP PARTNERS	110342	4502 EVELYN, CORPUS CHRISTI	GASOLINE	1/23/96	2A 1A	E,Q	
			SSP PARTNERS	110343	4214 CARROLL LN, CORPUS CHRISTI	GASOLINE	1/23/96	2A 1A	E,Q	
			SSP PARTNERS	110360	5301 S STAPLES, CORPUS CHRISTI	GASOLINE	1/30/96	2A 2A	E,Q	
			SSP PARTNERS	110509	10801 LEOPARD, CORPUS CHRISTI	UNKNOWN	3/8/96	2A 2A	E,Q	
			SSP PARTNERS	111034	240 NAS DR, CORPUS CHRISTI	UNKNOWN	5/22/96	6	E,Q	
			SSP PARTNERS	111035	3058 LAGUNA SHORES RD, CORPUS CHRISTI	GASOLINE	12/8/95	2A 2A	E,Q	
			SUNBURST ENERGIES INC	091941	9702 S PADRE ISLAND DR, CORPUS CHRISTI	GASOLINE	6/13/88	2 4	E,Q	
			TEXACO REFINING & MARKETING	092401	2201 GOLLIHAR, CORPUS CHRISTI	GASOLINE	12/12/88	2A 2A	E,Q	
			TEXAS INDUSTRIES INC	105265	5330 AGNES, CORPUS CHRISTI	GASOLINE, DIESEL	11/2/92	2 5	E,Q	
			TEXAS PARKS & WILDLIFE DEPT	099133	PARK RD 53, PORT ARANSAS	GASOLINE	6/4/91	2A 1A	E,Q	
			TEXAS STAR INVESTMENTS	100775	5758 GREENWOOD, CORPUS CHRISTI	GASOLINE	11/20/91	2A 1A	E,Q	
			TEXAS STAR INVESTMENTS	111821	1902 BALDWIN, CORPUS CHRISTI	GASOLINE, DIESEL	10/22/96	2A 2A	E,Q	
			TEXAS STAR INVESTMENTS	111822	105 N PORT, CORPUS CHRISTI	GASOLINE, DIESEL, OTHER	10/10/96	2A 2A	E,Q	
			TEXAS STAR INVESTMENTS INC	110228	1633 AGNES ST, CORPUS CHRISTI	GASOLINE	11/29/95	6	E,Q	
			TEXAS STAR OIL CO	093438	10361 S PADRE ISLAND DR, CORPUS CHRISTI	GASOLINE	8/18/89	2A 2A	E,Q	
			TEXAS STAR OIL CO	097341	5636 WEBER RD, CORPUS CHRISTI	GASOLINE	11/28/90	2 2A	E,Q	

TABLE 2
GROUNDWATER CONTAMINATION CASE DESCRIPTIONS BY COUNTY
TEXAS NATURAL RESOURCE CONSERVATION COMMISSION

COUNTY	DIVISION	NEW CASES	FILE NAME	FILE NUMBER	LOCATION	CONTAMINATION DESCRIPTION	DATE	ENFORCEMENT STATUS	DATA QUALITY	SECTION 5.236		
NUECES	PST		TEXAS STAR OIL CO	099471	2730 AGNES, CORPUS CHRISTI	GASOLINE	7/11/91	2A 2A	E,Q			
			TOM PYLE	109829	2801 S PADRE ISLAND DR, CORPUS CHRISTI	GASOLINE, DIESEL	8/2/95	2A 1A	E,Q			
			TXDOT	097670	HWY 77, ROBSTOWN	GASOLINE	1/8/91	6	E,Q			
			TXDOT	100907	PORT, CORPUS CHRISTI	GASOLINE, DIESEL	12/3/91	2A 2A	E,Q			
			US NAVY CORPUS CHRISTI N A S	095272	BUILDING 216A, CORPUS CHRISTI	CHEMICAL	4/19/90	2A 2A	E,Q			
			US NAVY CORPUS CHRISTI N A S	091734	FUEL FARM 216, CORPUS CHRISTI	UNKNOWN	3/15/88	2 3	E,Q			
			US NAVY CORPUS CHRISTI N A S	096711	TANK SITE 290, CORPUS CHRISTI	DIESEL	9/17/90	2A 2A	E,Q			
			US NAVY CORPUS CHRISTI N A S	101358	BUILDING 1153, CORPUS CHRISTI	GASOLINE	1/6/92	2A 2A	E,Q			
			US NAVY CORPUS CHRISTI N A S	101682	TANK SITE H100-0, CORPUS CHRISTI	KEROSENE	3/13/92	2 4	E,Q			
			US NAVY CORPUS CHRISTI N A S	105847	BUILDING 1263, CORPUS CHRISTI	GASOLINE	2/12/93	2 2A	E,Q			
			VAN DUSEN AIRPORT SERVICES CO	092829	506 INTERNATIONAL DR, CORPUS CHRISTI	GASOLINE	4/18/89	2B 5	E,Q			
			VAN DUSEN AIRPORT SERVICES CO	097480	506 INTERNATIONAL DR, CORPUS CHRISTI	JET FUEL	12/11/90	2A 1A	E,Q			
			WALLY'S CENTER TIRE & GARAGE	097117	1501 S STAPLES ST, CORPUS CHRISTI	GASOLINE	11/2/90	5B, 2A	E,Q			
			WESTERN STEEL	109885	105 VILLA DR, CORPUS CHRISTI	DIESEL	9/12/95	2 2A	E,Q			
			WHATABURGER INC	094717	2349 PEARSE ST, CORPUS CHRISTI	GASOLINE	2/28/90	2 2A	E,Q			
		WPA			CENTRAL POWER & LIGHT	WQ01490	BARNEY M. DAVIS POWER STATION, 4301 WALDRON DR., CORPUS CHRISTI	CHLORIDE, TDS	12/9/92	1B 2	E,Q	
		OCHILTREE	PCD/SUP		CITY OF PERRYTON		MUNICIPAL WELL #2, PERRYTON	CARBON TETRACHLORIDE	11/12/90	1A 1B	Q	
		ORANGE	ENFWST		FIRESTONE - ORANGE	30581	FM ROAD 1006, ORANGE	GASOLINE, METALS (CR, CU, HG, P)		3B 2A	EQV123	
					NORTH STAR STEEL TEXAS	31237	OLD HWY 90, ROSE CITY, TX 77662	CADMIUM, CHROMIUM, LEAD		2 1	E	
		IHW			DUPONT - SABINE RIVER WORKS, BEAUMONT	30019	DU PONT DRIVE, ORANGE	CHLOROBENZENE	8/1/87	2B 5	E,Q,V,2	
					STAR ENTERPRISE - PORT ARTHUR	35851	401 W. 19TH STREET, PORT ARTHUR	BTEX TPH	7/7/92	0 1	E,Q,V	
PCD/SUP			TRIANGLE CHEMICAL-ORPHAN SUPERFUND SITE		TRIANGLE CHEMICAL CO., SOUTH OF ORANGE CO. AIRPORT ON SH 87, BRIDGE CITY	ORGAN CHEM. INDUS. COMPOUNDS	11/22/87	5B 5	E,Q,V,2,3			
PST			CAMPBELL GAS & OIL CO	104670	8628 N HWY 87, ORANGE	GASOLINE	9/10/92	2A 2A	E,Q			
			CAMPBELL TAYLOR OIL CO	091278	1025 TEXAS AVE, BRIDGE CITY	GASOLINE	6/9/87	2 3	E,Q			
			CHARTER MARKETING CO	091802	4400 IH-10, ORANGE	DIESEL	4/21/88	6	E,Q			
			CHEVRON USA INC	091903	3001 MACARTHUR, ORANGE	UNKNOWN	5/25/88	6	E,Q			
			CHEVRON USA INC	095268	155 IH-10, VIDOR	GASOLINE	4/19/90	2 4	E,Q			
			CHEVRON USA INC	099725	2490 TEXAS AVE, BRIDGE CITY	WASTE OIL	7/23/91	2 2A	E,Q			
			CIRCLE K STORES	110865	HWY 90, VIDOR	UNKNOWN	4/23/96	2A 2A	E,Q			
			CRAFT OIL CO	100241	1011 PARK ST, ORANGE	GASOLINE	11/5/91	2A 2A	E,Q			
			CRAFT OIL CO	102162	HWY 62, ORANGE	GASOLINE, DIESEL	4/15/92	2A 1A	E,Q			
			CRAFT OIL CO	103251	HWY 62, ORANGE	GASOLINE, WASTE OIL	6/29/92	2 3	E,Q			
			CYPRESS BAYOU, INC.	092629	1610 W PARK ST, ORANGE	GASOLINE	2/8/89	2 4	E,Q			
			DIAMOND SHAMROCK REF & MKTG CO	091437	1010 N MAIN, VIDOR	GASOLINE	8/21/87	2 5	E,Q			
			DUPONT DE NEMOURS E I	093083	FM 1006, ORANGE	DIESEL	6/9/89	2 3	E,Q			
			EXXON COMPANY USA	092196	1415 N 6TH ST, ORANGE	GASOLINE	10/7/88	2 4	E,Q			

TABLE 2
GROUNDWATER CONTAMINATION CASE DESCRIPTIONS BY COUNTY
TEXAS NATURAL RESOURCE CONSERVATION COMMISSION

COUNTY	DIVISION	NEW CASES	FILE NAME	FILE NUMBER	LOCATION	CONTAMINATION DESCRIPTION	DATE	ENFORCEMENT STATUS	DATA QUALITY	SECTION 5.236
ORANGE	PST		EXXON COMPANY USA	098366	690 N MAIN, VIDOR	GASOLINE	3/26/91	2 2A	E,Q	
			EXXON COMPANY USA	103406	IH-10 @ 27TH SREET, ORANGE	UNKNOWN	6/24/92	2A 2A	E,Q	
			FINA OIL & CHEMICAL CO	104156	601 DUPONT DR, ORANGE	GASOLINE	11/6/92	2A 2A	E,Q	
			MAPCO INC	092692	2205 HWY 62, ORANGE	GASOLINE, DIESEL	3/17/89	2A 2A	E,Q	
			MELVIN COOK	095658	FM 1130, ORANGE	GASOLINE	6/1/90	2 2A	E,Q	
			MOBIL OIL CORP	092492	115 IH--10, VIDOR	GASOLINE	1/13/89	2 3	E,Q	
			MOTT ALLEN SR	095722	1923 WESTERN AVE, ORANGE	GASOLINE	6/7/90	5B 1A	E,Q	
			SHEZAD HUSSAIN ASGHER	091726	1519 37TH ST, ORANGE	GASOLINE	3/9/88	2 2A	E,Q	
			TEXAS COMMERCE BANK, N.A.	095664	635 W RAILROAD, VIDOR	GASOLINE, DIESEL	6/1/90	2 4	E,Q	
			TRI CON, INC.	099330	1743 TEXAS AVE, BRIDGE CITY	GASOLINE, WASTE OIL	6/24/91	2A 2A	E,Q	
PALO PINTO	ENFWST		PHILIPS COMPONENTS (MEPCO)	30930	AIRPORT ROAD, MINERAL WELLS	SOLVENT CONSTITUENTS		2B 4	EQV123	
	PST		BAR-B MANAGEMENT INC	104341	IH--20, GORDON	DIESEL	10/9/92	6	E,Q	
			ILLINOIS TOOL WORKS INC	106098	201 GARRETT MORRIS PKWY, MINERAL WELLS	OTHER	2/9/93	2 2A	E,Q	
			PERRY EQUIPMENT CORP	094014	WALTER INDUS COMPLEX, MINERAL WELLS	GASOLINE	12/6/89	6	E,Q	
			PETROLEUM WHOLESALE INC	091101	MARRS SHORT STOP, MINERAL WELLS	GASOLINE	8/1/86	2A 1A	E,Q	
			STURDIVAN DUNAWAY OIL CO	091359	HWY 281, PEADENVILLE	GASOLINE	6/24/87	2 2A	E,Q	
			TOM SIMENTON	104345	3703 E HUBBARD, MINERAL WELLS	GASOLINE	9/18/92	2A 1A	E,Q	
			TRIPLE A OIL CO INC	107157	502 SE 1ST ST, MINERAL WELLS	UNKNOWN	9/15/93	2A 2A	E,Q	
			TRIPLE A OIL CO INC	107451	2102 E HUBBARD, MINERAL WELLS	GASOLINE	12/13/93	2 3	E,Q	
			UNKNOWN	096570	E HWY 180, MINERAL WELLS	UNKNOWN	8/28/90	2A 1A	E,Q	
			US ARMY ENGINEER DISTRICT	109667	AIRPORT RD, MINERAL WELLS	WASTE OIL, OTHER	2/17/94	2A 2A	E,Q	
PANOLA	PST		BESSERE CORP	109328	902 W PANDA, CARTHAGE	GASOLINE	3/21/95	2A 2A	E,Q	
			FFP OPERATING PARTNERS	092781	1107 W SABINE, CARTHAGE	GASOLINE	4/7/89	2 3	E,Q	
			KIRKLAND OIL COMPANY	099243	HWY 149, BECKVILLE	GASOLINE	6/13/91	2A 2A	E,Q	
			MORGAN OIL CO	098357	FM 999, GARY	GASOLINE	3/26/91	5B 3	E,Q	
			MORTON JACK T	099705	701 N ST MARY ST, CARTHAGE	GASOLINE	8/5/91	5B 3	E,Q	
			NUTT OIL CO	105782	S LOOP 59, CARTHAGE	GASOLINE	1/12/93	2A 2A	E,Q	
			PANOLA NATIONAL BANK	097337	HWY 79, CARTHAGE	GASOLINE	11/28/90	2 2A	E,Q	
			TXDOT	095500	HWY 79, CARTHAGE	GASOLINE	5/15/90	2 2A	E,Q	
			UNKNOWN	091476	1/2 CLAYTON, CLAYTON	UNKNOWN	9/30/87	5B 2A	E,Q	
			WHITAKER FRED	100103	226 N ST MARY ST, CARTHAGE	WASTE OIL	10/2/91	2A 2A	E,Q	
			YOUNGBLOOD OIL CO	099921	710 E SABINE ST, CARTHAGE	GASOLINE	8/21/91	2A 2A	E,Q	
PARKER	ENFWST		CHEMICAL DYNAMICS	30117	610 WEST 3RD ST., WEATHERFORD	METALS: NI, AS, MG, AL		0 2A	EQ	
			CHEMICAL DYNAMICS, INC	33990	1020 E. COLUMBIA, WEATHERFORD	NICKEL, ZINC		0 1A	EQ	
	FOD		CHEVRON PIPELINE CO.		3711,3629,3818,TIN TO PRD AND 215 & 239 MONTGOMERY LANE WEATHERFORD TX. 76087			2 6	E,Q,V,2,3	
	PST		CHEVRON PIPELINE CO	099196	FM 1189, WEATHERFORD	GASOLINE	6/10/91	2 2A	E,Q	

TABLE 2
GROUNDWATER CONTAMINATION CASE DESCRIPTIONS BY COUNTY
TEXAS NATURAL RESOURCE CONSERVATION COMMISSION

COUNTY	DIVISION	NEW CASES	FILE NAME	FILE NUMBER	LOCATION	CONTAMINATION DESCRIPTION	DATE	ENFORCEMENT STATUS	DATA QUALITY	SECTION 5.236
PARKER	PST		EXXON COMPANY USA	093253	3601 FORT WORTH HWY, WEATHERFORD	UNKNOWN	7/13/89	2 4	E,Q	
			INEZ BENNETT	096059	HWY 1187, ALEDO	GASOLINE	7/5/90	5B 3	E,Q	
			INGRAM ENTERPRISES	093271	HWY 199, SPRINGTOWN	DIESEL	7/25/89	2 2A	E,Q	
			MOUGHON OIL COMPANY	092778	2ND, WEATHERFORD	GASOLINE	4/6/89	2 2A	E,Q	
			NORTHSIDE BAPTIST CHURCH	096170	900 N MAIN ST, WEATHERFORD	GASOLINE	7/17/90	5B 1A	E,Q	
			PETROLEUM WHOLESALE INC	099152	14001 IH-20, ALEDO	DIESEL	6/5/91	1 1A	E,Q	
			SOUTHLAND CORP	110839	901 MAIN, WEATHERFORD	GASOLINE	4/15/96	2A 2A	E,Q	
			TXDOT	101703	HWY 199, SPRINGTOWN	GASOLINE	3/16/92	2A 2A	E,Q	
			UNKNOWN	104855	708 PALO PINTO DR, WEATHERFORD	GASOLINE	11/10/92	2A 1A	E,Q	
			WAYNE CARTER OIL CO	108882	1126 FORT WORTH ST, WEATHERFORD	GASOLINE, WASTE OIL	11/29/94	2A 1A	E,Q	
PARMER	IHW		CHEMICAL ENTERPRISES (W. R. GRACE)	34599	806 AREK, BOVINA	PESTICIDES	8/3/89	0 5	E	
			CHARLES OIL & GAS INC	099991	502 GARDNER, BOVINA	GASOLINE	10/17/91	2A 2A	E,Q	
PECOS	PST		FRANK LIGON OIL CO	095050	310 W DICKINSON, FORT STOCKTON	GASOLINE	3/28/90	2 2A	E,Q	
			FRANK LIGON OIL CO	095578	805 N ROONEY, FORT STOCKTON	WASTE OIL	5/25/90	2 2A	E,Q	
			JAMES E COLES ESTATE OF PECOS COUNTY	097817	101 W 6TH ST, IRAAN	GASOLINE, DIESEL	1/25/91	5B 3	E,Q	
			THOMPSON OIL CO	095247	PECOS CTY AIRPORT, FORT STOCKTON	GASOLINE	4/18/90	1 1A	E,Q	
			THOMPSON OIL CO	099367	418 W DICKINSON, FORT STOCKTON	GASOLINE	6/28/91	1 1A	E,Q	
			WEST TEXAS GAS INC	098228	N HWY 349, SHEFFIELD	GASOLINE	2/22/91	2A 2A	E,Q	
			WEST TEXAS GAS INC	103705	302 E DICKENSON, FORT STOCKTON	GASOLINE	4/4/92	2A 2A	E,Q	
POLK	ENFWST		WALKER WOOD	34399	HWY 1465, 4 MI S OF LIVINGSTON	CREOSOTE		3 5	E	
			WALKER WOOD PRESERVING	34399	HIGHWAY 1465, 4 MILES S. OF LIVINGSTON	CREOSOTE	10/13/86	3 5	E	
			VIVIAN ORR	111676	HWY 190, LIVINGSTON	GASOLINE	7/10/96	2A 2A	E,Q	
POTTER	ENFWST		TEXACO AMARILLO	30005	315 S. GRAND, AMARILLO	HYDROCARBONS		3A 2B	EQ	
			US DEPT OF ENERGY - PANTEX PLANT	30459	US 60 17 MI E OF AMARILLO	RDX	1/11/95	1B 1A	E	
			BURLINGTON NORTHERN RR		INTERSECTION OF BURLINGTON AND BUCHANNAN STREETS AMARILLO, TX	DIESEL		6		
			TEXACO REFG & MKTG INC. - AMARILLO	30005	315 S. GRAND, AMARILLO	HYDROCARBONS	12/17/86	3A 5	E,Q	
	WAYNE CHEMICAL CORP	61027	9510 WAREHOUSE RD, AMARILLO	CHROMIUM	1/1/88	1B 4	E			
	AMARILLO COUNTRY CLUB	098343	4800 BUSHLAND BLVD, AMARILLO	GASOLINE	4/3/91	2A 2A	E,Q			
	BANK ONE	094015	7TH, AMARILLO	GASOLINE	12/6/89	2 5	E,Q			

TABLE 2
GROUNDWATER CONTAMINATION CASE DESCRIPTIONS BY COUNTY
TEXAS NATURAL RESOURCE CONSERVATION COMMISSION

COUNTY	DIVISION	NEW CASES	FILE NAME	FILE NUMBER	LOCATION	CONTAMINATION DESCRIPTION	DATE	ENFORCEMENT STATUS	DATA QUALITY	SECTION 5.236
POTTER	PST									
		*	BILL INNES	102202	10500 E IH-40 , AMARILLO	GASOLINE, UNKNOWN	2/21/92	2A 2A	E,Q	
			CHEVRON USA PRODUCTS CO	102786	7301 W IH-40, AMARILLO	GASOLINE	4/30/92	2 3	E,Q	
		*	CITY OF AMARILLO	093607	800 E 23RD , AMARILLO	GASOLINE	6/26/89	2A 2A	E,Q	
		*	CITY OF AMARILLO	097024	609 S PIERCE , AMARILLO	GASOLINE	10/9/90	2A 2A	E,Q	
		*	CONTINENTAL PANHANDLE LINES	100137	700 S TYLER , AMARILLO	DIESEL	9/12/91	2A 2A	E,Q	
			DEPAUW CONSTRUCTION CO	092559	2700 W ST FRANCIS, AMARILLO	GASOLINE	2/2/89	2 4	E,Q	
			DIAMOND SHAMROCK REF & MKTG CO	093721	6212 RIVER RD, AMARILLO	GASOLINE	10/13/89	2 2A	E,Q	
			DIAMOND SHAMROCK REF & MKTG CO	094211	4201 WESTERN, AMARILLO	GASOLINE	1/5/90	2A 1A	E,Q	
			E Z MART STORES INC	102977	2015 S WESTERN, AMARILLO	GASOLINE	5/21/92	2A 2A	E,Q	
			EXXON COMPANY USA	108625	3514 E IH-40, AMARILLO	GASOLINE	10/24/94	6	E,Q	
			FOIC C/O NATIONAL STONEHENGE	095016	8010 BELL, AMARILLO	GASOLINE	3/26/90	2 4	E,Q	
			FLYING J CORP	092220	9601 AIRPORT, AMARILLO	GASOLINE	10/18/88	2 3	E,Q	
			J LEE MILLIGAN INC	108424	9200 TRIANGLE DR, AMARILLO	GASOLINE	9/9/94	2A 1A	E,Q	
		*	KATHARIN OBRIEN	101931	3501 E AMARILLO BLVD, AMARILLO	GASOLINE, DIESEL	2/10/92	2A 1A	E,Q	
		*	MACKS SUPER MARKET	095344	5631 AMARILLO , AMARILLO	GASOLINE	4/9/90	2A 2A	E,Q	
			ST ANTHONYS HOSPITAL	104844	200 NW 7TH ST, AMARILLO	DIESEL	7/29/94	2A 2A	E,Q	
			STEERE TANK LINES	094269	2401 N MIRROR, AMARILLO	GASOLINE	1/10/90	1 1A	E,Q	
			TASCOSA COUNTRY CLUB	098937	2400 N WESTERN, AMARILLO	GASOLINE	5/14/91	2A 2A	E,Q	
			TEXACO REFINING & MARKETING	093600	5815 BELL ST, AMARILLO	GASOLINE	9/18/89	2A 2A	E,Q	
			TOTN TOTUM FOOD STORES, INC.	100194	3601 W 45TH ST, AMARILLO	GASOLINE	9/16/91	2 4	E,Q	
		*	WESTERN MARKETING	109946	1215 S GRAND ST, AMARILLO	GASOLINE	6/14/95	2A 2A	E,Q	
	WPA									
			SOUTHWESTERN PUBLIC SERVICE CO.	WQ01990	1.25 MILES WEST OF STATE HWY 136 AND 6 MILES NORTHEAST OF AMARILLO, TX.	NITRATE, CHLORIDE, SULFATE	1/1/78	3C,2C 4,5	E,Q	
PRESIDIO	PST									
			TXDOT	099012	W FM 170, PRESIDIO	GASOLINE, DIESEL	5/20/91	2A 2A	E,Q	
RANDALL	MSW									
		*	BFI/SOUTHWEST: MW-10 AND MW-11	MSW01663A	1 MI. N OF CANYON CITY LIMITS, 1.2 MI. SW OF INT. OF FM2590 AND BUFFALOE STADIUM RD	VOCS	2/1/96	2C 2A	E,Q,V,2	Y
	PST									
			AIR SPEED OIL CO	102201	CITY HALL BLDG AREA, LAKE TANGLEWOOD	GASOLINE	4/15/92	2 2A	E,Q	
			ANNIE WEAVER	095334	2113 2ND, CANYON	GASOLINE	5/1/90	5B 3	E,Q	
		*	CITY OF CANYON	103056	1509 3RD ST, CANYON	GASOLINE	5/13/92	1 1A	E,Q	
			CONSUMERS FUEL INC OF CANYON	097192	P.O. BOX 868, CANYON	GASOLINE	4/3/90	5B 1A	E,Q	
			EXXON COMPANY USA	093874	311 23RD ST, CANYON	GASOLINE	11/1/89	2 4	E,Q	
			LAGRONE H ODELL	095015	2300 4TH AVE, CANYON	GASOLINE	3/26/90	5B 1A	E,Q	
		*	MCKEE DALE	102257	2800 4TH AVE, CANYON	GASOLINE	3/19/92	2A 2A	E,Q	
	WPA									
			HIGH PLAINS UWCD NO. 1 SAMPLING PROGRAM	1109806	WELL NO 11-09-806 (SAMPLE 381-2-4)	ATRAZINE	7/17/89	1D,1B 1B	E,Q,V,2	
	WUD									
			COUNTRY ESTATES MOBILE HOME PARK	1910005	WELL 4 (G1910005C) - S. WELL ON E. SIDE OF TRAILER PARK, AND WELL 5 (G1910005D) - N. WELL ON E. SIDE OF TRAILER PARK	TETRACHLOROETHENE	4/8/91	2C 5	E,Q,V,2	
			WESTERN MOBILE HOME PARK	1910010	(G1910010A) - O 1 MI. W. OF WESTEN AVE. AND O 2 MI. N. OF HOLLYWOOD RD.	TETRACHLOROETHENE	12/4/91	2C 6	E,Q,V,2	

TABLE 2
GROUNDWATER CONTAMINATION CASE DESCRIPTIONS BY COUNTY
TEXAS NATURAL RESOURCE CONSERVATION COMMISSION

COUNTY	DIVISION	NEW CASES	FILE NAME	FILE NUMBER	LOCATION	CONTAMINATION DESCRIPTION	DATE	ENFORCEMENT STATUS	DATA QUALITY	SECTION 5.236
REAGAN	IHW		KERLEY CHEMICAL	44013	12 MILES FROM EAST OF BIG LAKE ON US 67	SOLVENTS	6/9/86	0 5	E	
	PST		MARATHON OIL COMPANY POOL CO	092047 097775	HWY 67, TEXON W HWY 67, BIG LAKE	GASOLINE GASOLINE	7/29/88 1/18/91	6 6	E,Q E,Q	
			SOUTHWEST BANK	101334	409 2ND ST, BIG LAKE	GASOLINE	1/21/92	2A 2A	E,Q	
REAL	PST		MAXEY ENERGY CO	106848	HWY 83, LEAKEY	GASOLINE	6/23/93	2 4	E,Q	
RED RIVER	PST		CLARKSVILLE OIL & GAS CO INC FFP OPERATING PARTNERS, LP KELLY ROBINSON LENNOX MARTHA PYEATT GAS & OIL CO WOOLEY OIL CO	100887 099187 097759 101262 101025 101027	906 W MAIN ST, CLARKSVILLE HWY 82, ANNONA HWY 82, AVERY 401 W BROADWAY, CLARKSVILLE 315 W MAIN ST, CLARKSVILLE 300 W MAIN ST, CLARKSVILLE	GASOLINE GASOLINE GASOLINE GASOLINE DIESEL GASOLINE, DIESEL	12/9/91 6/7/91 1/16/91 12/27/91 12/10/91 12/10/91	5B 1A 2A 1A 1 1A 2A 1A 1 1A 2 2A	E,Q E,Q E,Q E,Q E,Q E,Q	
REEVES	FOD		DICK PATILLO - OWNER OF WAYNE FEEDS	8708250101	WAYNE FEED STORE - NEAR INTERSECTION OF 2ND AND PLUM IN PECOS, TX	DDT, DIELDRIN, METHYL PARATHION		2D 2B	E,Q,V,2,3	
	PST		ALLSUP'S CONVENIENCE STORES CHEVRON USA INC CHEVRON USA INC CITY OF PECOS GAS-N-GO INC JIM WAFER JIM WAFER OIL CO JIM WAFER OIL CO INC LOCKER OIL & CHEMICAL CO MERCHANTS FAST MOTOR LINES NEWELL OIL NEWELL OIL CO NEWELL OIL CO PARKER BROTHERS INVESTMENT PECOS TIRE AND FUEL POOL CO RIO GRANDE DISTRIBUTORS INC RIO GRANDE DISTRIBUTORS INC RIO GRANDE DISTRIBUTORS INC SIROCCO DEVELOPMENT CORP SMITHERS AUTOMOTIVE TEST OF TX TOWN & COUNTRY FOOD STORES TRANS PECOS GAS COMPANY INC TUMBLEWEED PETROLEUM INC TUMBLEWEED PETROLEUM, INC.	091630 092993 105532 105319 091533 108060 111548 101820 095588 093432 111500 092765 098110 102667 094301 095813 091544 093591 111787 111501 099970 091597 093354 111940 094063	708 S CEDAR, PECOS 3RD, PECOS 2100 VETERANS BLVD, PECOS 200 WALTHAM AVE, PECOS 1500 W WASHINGTON, PECOS 2300 VETERANS BLVD, PECOS 402 W 3RD ST, PECOS 9TH ST, PECOS 5001 S CEDAR, PECOS 2ND ST, PECOS 104 N CYPRESS, PECOS 702 W 3RD ST, PECOS 5102 S CEDAR, PECOS 914 S EDDY, PECOS 714 W 3RD ST, PECOS 2000 BALMORHEA HWY, PECOS 5301 S CEDAR ROAD, PECOS 620 W 3RD, PECOS 101 N CYPRESS, PECOS 1100 S EDDY ST, PECOS FM 1450, PECOS 915 W 3RD, PECOS 134 3RD, PECOS 2323 TOLIVER, PECOS 414 W 3RD ST, PECOS	GASOLINE GASOLINE GASOLINE, DIESEL DIESEL GASOLINE GASOLINE GASOLINE GASOLINE GASOLINE DIESEL GASOLINE GASOLINE GASOLINE GASOLINE GASOLINE DIESEL GASOLINE GASOLINE GASOLINE GASOLINE GASOLINE GASOLINE GASOLINE GASOLINE GASOLINE	1/14/88 5/23/89 12/16/92 1/8/93 11/13/87 4/18/94 8/23/96 3/3/92 5/25/90 8/15/89 8/9/96 3/31/89 3/5/91 5/11/92 1/15/90 6/15/90 11/5/87 9/18/89 10/9/96 8/9/96 10/2/91 1/11/88 8/1/89 10/10/96 12/8/89	2A 2A 2A 2A 2 4 2A 1A 2A 2A 2A 1A 2A 2A 5B 1A 2 2A 2 3 1 1A 5B 4 1 1A 5B 1A 2A 1A 2 3 2A 2A 5B 4 1 1A 1 1A 1 1A 2 2A 1 1A 2A 1A 2 2A	E,Q E,Q	

TABLE 2
GROUNDWATER CONTAMINATION CASE DESCRIPTIONS BY COUNTY
TEXAS NATURAL RESOURCE CONSERVATION COMMISSION

COUNTY	DIVISION	NEW CASES	FILE NAME	FILE NUMBER	LOCATION	CONTAMINATION DESCRIPTION	DATE	ENFORCEMENT STATUS	DATA QUALITY	SECTION 5.236
REEVES	PST									
			TXDOT	098943	2100 W 3RD ST, PECOS	DIESEL, WASTE OIL	5/15/91	6	E,Q	
			WEST TEXAS GAS INC	091515	2422 BALMORHEA HWY, PECOS	GASOLINE	10/5/87	2A 2A	E,Q	
			WEST TEXAS GAS INC	101611	115 E 3RD ST, PECOS	GASOLINE	2/6/92	2A 2A	E,Q	
			WEST TEXAS GAS INC	102980	10TH ST, PECOS	GASOLINE	6/3/92	2A 2A	E,Q	
REFUGIO	PST									
			COASTLINE CONSTRUCTION CORP	097629	1000 W HOUSTON ST, REFUGIO	GASOLINE, DIESEL	1/4/91	5B 3	E,Q	
			DIAMOND SHAMROCK REF & MKTG CO	094331	105 N ALAMO, REFUGIO	GASOLINE	1/23/90	2 2A	E,Q	
			GAS-GO	093384	201 S ALAMO, REFUGIO	UNKNOWN	8/3/89	2 2A	E,Q	
			MARTIN OCONNOR	106195	HWY 239, TIVOLI	DIESEL, UNKNOWN	2/24/93	2 5	E,Q	
			NAYLOR OIL CO., INC.	093516	611 S ALAMO, REFUGIO	GASOLINE	8/17/89	2A 2A	E,Q	
			REFUGIO MOTOR CO	111276	612 S ALAMO, REFUGIO	UNKNOWN	7/1/96	2A 2A	E,Q	
			SSP PARTNERS	110143	218 N ALAMO, REFUGIO	GASOLINE	11/14/95	2A 2A	E,Q	
			TAYLOR PRODUCTS	099882	411 S ALAMO, REFUGIO	GASOLINE	9/25/91	2A 2A	E,Q	
			TEXAS STAR INVESTMENTS	102255	211 N ALAMO, REFUGIO	GASOLINE	4/15/92	2A 2A	E,Q	
			US DEPT OF INTERIOR	093319	FM 2040, AUSTWELL	GASOLINE	7/27/89	2 3	E,Q	
			US FISH & WILDLIFE	100222	HWY 774, AUSTWELL	GASOLINE	9/19/91	2A 1A	E,Q	
ROBERTS	PST									
			BAILEY OIL PRODUCTS CO	096902	104 COMMERCIAL ST, MIAMI	GASOLINE	8/29/90	5B 2A	E,Q	
			UNKNOWN	096931	MUNICIPAL WATER WELL, MIAMI	GASOLINE	10/12/90	1 1A	E,Q	
	WUD									
			MIAMI, CITY OF	1970002	SANTA FE WELL (G1970002B) - RAILROAD AND BIRGE ST. (FORMERLY CONSOLIDATED UTILITIES WELL 2)	BENZENE, 1,2-DICHLOROETHANE, XYLENES	8/31/90	2C 5	E,Q,V,2	
ROBERTSON	IHW									
			GATX - HEARNE	32643	HWY 6, HEARNE	"OILY" SLUDGES, VOC'S, CHLORINATED SOLVENT	7/15/90	2B 4	E	
			STAR ENTERPRISE - HEARNE	35844	HWY 6, HEARNE	BTEX, TPH	10/2/92	0 2A	E	
	PCD/SUP									
			STAR ENTERPRISE PETROLEUM MARKETING TERMINAL		HWY 6 SOUTH, HEARNE	OIL, BTEX	6/17/93	0 4	E	
	PST									
			BRAZOS BARTON FARMS	110295	RT 1, HEARNE	GASOLINE, DIESEL	8/12/94	6	E,Q	
			CIRCLE K CORP	108769	606 MARKET ST, HEARNE	GASOLINE	11/15/94	2A 2A	E,Q	
			E Z SERVE PETRO MARKETING CO.	099345	506 MARKET ST, HEARNE	GASOLINE	6/26/91	2A 2A	E,Q	
			SOUTHLAND CORP	092611	901 BROWN ST, HEARNE	GASOLINE	2/8/89	2A 2A	E,Q	
ROCKWALL	PST									
			BRISCOE OIL INC	093464	112 W RUSK, ROCKWALL	GASOLINE	8/18/89	2A 1A	E,Q	
			E Z MART STORES INC	092018	2600 RIDGE RD, ROCKWALL	GASOLINE	7/5/88	2 2A	E,Q	
			RESOLUTION TRUST CORPORATION	098274	ONE HARBORVIEW DR, ROCKWALL	GASOLINE	3/14/91	2 4	E,Q	
			RICHARD SLAUGHTER	109155	407 A S GOLIAD, ROCKWALL	GASOLINE	2/17/95	2A 2A	E,Q	
			TOTAL PETROLEUM INC	103724	2804 RIDGE RD, ROCKWALL	GASOLINE	7/7/92	2A 2A	E,Q	

TABLE 2
GROUNDWATER CONTAMINATION CASE DESCRIPTIONS BY COUNTY
TEXAS NATURAL RESOURCE CONSERVATION COMMISSION

COUNTY	DIVISION	NEW CASES	FILE NAME	FILE NUMBER	LOCATION	CONTAMINATION DESCRIPTION	DATE	ENFORCEMENT STATUS	DATA QUALITY	SECTION 5.236
RUNNELS										
	PST									
			BAGWELL OIL CO	103729	413 HUTCHINGS, BALLINGER	GASOLINE, WASTE OIL	7/28/92	2A 1A	E,Q	
			BOB LOYD L P GAS CO	099892	301 S MAIN, WINTERS	GASOLINE, DIESEL, UNKNOWN	8/17/92	5B 1A	E,Q	
			BOB LOYD L P GAS CO	106255	HWY 153, WINGATE	GASOLINE	4/9/93	5B 1A	E,Q	
			CONTINENTAL PRODUCTS OF TEXAS	103806	1030 W MAIN, WINTERS	GASOLINE	7/28/92	2A 2A	E,Q	
			HALLIBURTON SERVICES	102705	HWY 153, WINTERS	GASOLINE, DIESEL	5/5/92	2A 2A	E,Q	
			POOL CO	102853	W HWY 53, WINTERS	GASOLINE, DIESEL	6/25/92	6	E,Q	
		*	PRIDE REFINING INC	102615	908 S MAIN ST, WINTERS	GASOLINE, DIESEL	1/3/92	2 4	E,Q	
		*	R A BAGWELL OIL CO	111368	903 N MAIN, WINTERS	GASOLINE	6/28/96	2A 2A	E,Q	
		*	R A BAGWELL OIL CO	111369	1201 HUTCHINGS AVE, BALLINGER	GASOLINE, DIESEL	6/28/96	2A 2A	E,Q	
		*	R A BAGWELL OIL CO	111370	HUTCHINS, BALLINGER	GASOLINE, DIESEL	6/28/96	2A 2A	E,Q	
		*	RUNNELS COUNTY	105317	BALLINGER COURTHOUSE, MILES	GASOLINE, UNKNOWN	11/6/92	2A 2A	E,Q	
		*	SCHNEIDER DIST CO	096114	1001 ROBINSON RD, MILES	GASOLINE	7/10/90	2 5	E,Q	
		*	SKINNY'S INC.	110234	211 MAIN, WINTERS	GASOLINE	5/19/96	1 1A	E,Q	
RUSK										
	PST									
			BOLT FUEL OIL CO	101143	CTY RD 1122, LAIRD HILL	GASOLINE, DIESEL	12/27/91	2 2A	E,Q	
			CLIFFORD STARCHER	096683	FM 840, HENDERSON	GASOLINE, DIESEL	9/11/90	5B 1A	E,Q	
			COOPER SCOTT	100765	100 N HWY 79, HENDERSON	GASOLINE, DIESEL	12/3/91	2A 2A	E,Q	
			D C DISTRIBUTORS INC	099685	701 W HWY 64, HENDERSON	GASOLINE, CHEMICAL	8/1/91	2 2A	E,Q	
			GIBSON RAYFORD	106154	FM 1716, HENDERSON	GASOLINE	3/8/93	2 2A	E,Q	
			HARRIS BROS CO	099245	HWY 42, NEW LONDON	GASOLINE	6/13/91	2 2A	E,Q	
			J. W. GREEN CONTRACTORS, INC.	104848	201 E HWY 323, OVERTON	GASOLINE, DIESEL	10/23/92	1 1A	E,Q	
		*	JOHN LEE JONES	104967	3200 COUNTY RD, HENDERSON	GASOLINE, DIESEL	10/14/92	1 1A	E,Q	
			MAY JOE R PIPE & SUPPLY CO	098276	513 E MCKAY ST, OVERTON	GASOLINE	3/15/91	2A 2A	E,Q	
			NACOGDOCHES COCA COLA BOTTLING	099303	819 N MARSHALL ST, HENDERSON	GASOLINE	6/20/91	2 3	E,Q	
			TATUM ISD	109727	HILL ST, TATUM	GASOLINE, DIESEL	7/20/95	2A 2A	E,Q	
			TEXAS UTILITIES MINING CO	096798	HWY 149, TATUM	GASOLINE	9/27/90	2A 2A	E,Q	
			UNION PACIFIC RAILROAD	106941	1105 LONGVIEW, HENDERSON	GASOLINE	7/28/93	6	E,Q	
SABINE										
	PST									
		*	PENDLETON ASSOCIATES, INC.	092549	HWY 21, HEMPHILL	GASOLINE	1/30/89	2A 2A	E,Q	
		*	TXDOT	098370	FM 1, BRONSON	GASOLINE	3/18/91	2A 2A	E,Q	
SAN AUGUSTINE										
	PST									
			FINA OIL & CHEMICAL CO	092539	HWY 21, SAN AUGUSTINE	GASOLINE	1/31/89	2 5	E,Q	
SAN JACINTO										
	PST									
			TENNECO OIL INC	092230	IH-59, SHEPHERD	GASOLINE	10/21/88	2 4	E,Q	
			TRINITY TEMPLE PENTECOSTAL CH	093508	HWY 59, SHEPHERD	UNKNOWN	8/28/89	1 1A	E,Q	
SAN PATRICIO										
	ENFWST									
		*	COASTAL STATES CRUDE - SAN PAT. CO.	39989	NEAR INTER OF FM 1074 AND SH67, SAN PATR	HYDROCARBONS		2A 2A	E	
		*	COASTAL STATES DIESEL RELEASE	83092	0.4 MI N. CR 72 & CR 75	BTEX, MTBE		2B 3	EQV3	
		*	COASTAL STATES JET FUEL RELEASE	83087	0.2 MI N. FM 1074 & CR 893	HYDROCARBONS AND BTEX COMPOUND		2B 2A	EQV3	
			E. I. DUPONT - INGLESIDE	30018	HWY 361, 3 MI EAST OF GREGORY	TCE, CARBON TET, AS		3B 4	E	
			GREENWAY AVIATION	36884	3 MI W. OF SINTON ON FM 881	ARSENIC, PESTICIDES, HERBICIDES		4A 2B	EQV	

TABLE 2
GROUNDWATER CONTAMINATION CASE DESCRIPTIONS BY COUNTY
TEXAS NATURAL RESOURCE CONSERVATION COMMISSION

COUNTY	DIVISION	NEW CASES	FILE NAME	FILE NUMBER	LOCATION	CONTAMINATION DESCRIPTION	DATE	ENFORCEMENT STATUS	DATA QUALITY	SECTION 5.236
SAN PATRICIO	ENFAWST		OCCIDENTAL CHEM CORP - GREGORY	38280	HWY 361, GREGORY	CHLORIDES, CARBON TETRACHLORIDE, TETRACH	3/1/76	1B 4	E	
			SAN PATRICIO COUNTY	T0006	FM 881 3 MI W OF SINTON	ARSENIC, PESTICIDES, HERBICIDES		3B 4A	EQV	
			WRIGHTWAY SPRAYING SERVICE	33773	FM 881 3 MI W OF SINTON	ARSENIC, PESTICIDES, HERBICIDES		4A 2B	EQV	
IHW			CHICAGO BRIDGE & IRON (CBI-NA-CON)	30309	FM 1069, INGLESIDE	SULFATES, ACID	11/30/71	2B 5	E	
			DUPONT - INGLESIDE	30018	HWY 361, 3 MI EAST OF GREGORY	TCE, CARBON TETRACHLORIDE, ARSENIC, CHLORIDES, CHLOROFORM	1/1/76	2 2A	E,Q	
			OCCIDENTAL CHEM CORP - GREGORY	38280	HWY 361, GREGORY	CHLORIDES, CARBON TETRACHLORIDE, TETRACHLOROETHANE	3/1/76	1B 4	E	
MSW			BF/CITY OF SINTON: MW-6A, MW-6S, AND MW-12S.	MSW00242A	APPROX. 3 MI. SW OF SINTON, NW CORNER OF INTERSECTION OF FM 1945 AND COUNTY RD. 39, SINTON, TX.	TCE, PCE, 1,1-DICHLOROETHANE, AND 1,1-DICHLOROETHYLENE.	6/7/91	3B 4	E,Q,V,1,2	
PCD/SUP			SINTON WATER WELLS	484930	1 MI. S. OF HWY. 77 AND FM 1945, SINTON, TX.	BENZENE	10/12/94	5B 4	E,Q,2	
PST			CHARTER MARKETING CO	098398	200 N VINYARD, SINTON	GASOLINE	3/28/91	2 3	E,Q	
			CIRCLE K CORP	094129	102 SUNSET RD, GREGORY	GASOLINE	12/18/89	2 4	E,Q	
			CITIZENS BANK	104145	102 GREEN AVE, TAFT	GASOLINE	9/11/92	2A 1A	E,Q	
			CITY OF ARANSAS PASS	110340	338 S ARCH, ARANSAS PASS	GASOLINE	12/7/95	2A 2A	E,Q	
			COASTAL MAVERICK	109544	706 MOORE AVE, PORTLAND	GASOLINE	3/21/95	2A 2A	E,Q	
			DIAMOND SHAMROCK REF & MKTG CO	098683	302 HWY 181, TAFT	GASOLINE	4/19/91	2 2A	E,Q	
			DIAMOND SHAMROCK REF & MKTG CO	101867	320 W SINTON ST, SINTON	GASOLINE	3/11/92	2 2A	E,Q	
			E I DUPONT DE NEMOURS	094072	HWY 361, INGLESIDE	DIESEL	12/10/89	2 5	E,Q	
			FFP OPERATING PARTNERS	098208	716 MOORE AVE, PORTLAND	GASOLINE	3/11/91	2 2A	E,Q	
			FFP OPERATING PARTNERS	099833	N HWY 181, TAFT	GASOLINE	9/18/91	2 2A	E,Q	
			GLEN COKER	093693	821 HOUSTON, PORTLAND	GASOLINE	10/12/89	6	E,Q	
			LYKES BROTHERS INC	102569	CTY 25, EDROY	GASOLINE	5/5/92	2A 2A	E,Q	
			M I DRILLING FLUIDS CO	107635	HWY 361, ARANSAS PASS	DIESEL	11/2/93	2A 2A	E,Q	
			MAGEE GASKINS INC	110123	1843 W WHEELER, ARANSAS PASS	GASOLINE, DIESEL	11/29/95	6	E,Q	
			MAGEE GASKINS INC	110126	133 N AVE B, INGLESIDE	GASOLINE, DIESEL	11/29/95	2 2A	E,Q	
			MAGEE GASKINS INC	110127	1509 RAHT, ROCKPORT	GASOLINE, DIESEL	11/29/95	2A 1A	E,Q	
			MAGEE GASKINS INC	110128	1627 WILDCAT, PORTLAND	GASOLINE, DIESEL	11/29/95	2A 2A	E,Q	
			MAGEE GASKINS INC	110129	235 W CLEVELAND, ARANSAS PASS	GASOLINE	11/29/95	2A 1A	E,Q	
			MOODY OIL CO	111256	839 WHEELER, ARANSAS PASS	GASOLINE, DIESEL	7/1/96	2A 2A	E,Q	
			RAUL & ANGELITA GONZALES	096760	112 N MCCALL, SINTON	DIESEL, GASOLINE	9/20/90	2 5	E,Q	
			ROBERT HARGROVE	101323	259 S COMMERCIAL, ARANSAS PASS	GASOLINE, DIESEL, WASTE OIL	1/2/92	5B 2A	E,Q	Y
			ROCKPORT HARBORFRONT LP	109614	1114 MAINSTREET, ROCKPORT	DIESEL, WASTE OIL	12/16/94	2 2A	E,Q	
			SAN PATRICIO COUNTY	097178	IH--37, EDROY	GASOLINE, DIESEL	11/8/90	2 5	E,Q	
			SAN PATRICIO COUNTY	103627	221 SCOFIELD, SINTON	UNKNOWN	7/13/92	2A 2A	E,Q	
			SSP PARTNERS	091912	204 E SINTON ST, SINTON	GASOLINE	6/2/88	2 4	E,Q	
			SSP PARTNERS	092392	201 HWY 181, TAFT	GASOLINE	12/2/88	2 4	E,Q	
			SSP PARTNERS	111121	430 S MAIN, INGLESIDE	UNKNOWN	6/4/96	2A 2A	E,Q	
			T M GUNN CONSTRUCTION	100795	1902 W WHEELER, ARANSAS PASS	DIESEL	11/20/91	2A 2A	E,Q	

TABLE 2
GROUNDWATER CONTAMINATION CASE DESCRIPTIONS BY COUNTY
TEXAS NATURAL RESOURCE CONSERVATION COMMISSION

COUNTY	DIVISION	NEW CASES	FILE NAME	FILE NUMBER	LOCATION	CONTAMINATION DESCRIPTION	DATE	ENFORCEMENT STATUS	DATA QUALITY	SECTION 5.236
SAN PATRICIO	PST		TESORO PETROLEUM DIST CO	104173	BISHOP RD, INGLESIDE	DIESEL	8/12/92	2 4	E,Q	
SAN SABA	PST		CITY OF SAN SABA	101513	302 E WALLACE, SAN SABA	GASOLINE	1/24/92	2A 1A	E,Q	
			RICHLAND SPRINGS ISD	109895	W HWY 190, RICHLAND SPRINGS	UNKNOWN	8/31/95	2A 1A	E,Q	
			SAN SABA BUTANE	101511	113 S HIGH, SAN SABA	GASOLINE	1/8/92	2A 2A	E,Q	
SCHLEICHER	PST		HALBERT L P GAS	091526	101 S DIVIDE, ELDORADO	GASOLINE	10/27/87	2A 1A	E,Q	
SCURRY	PST		ALLSUPS PETROLEUM	111612	3911 COLLEGE AVE, SNYDER	GASOLINE	4/6/96	2A 2A	E,Q	
			BILL BURNS OIL CO	111316	1511 26TH ST, SNYDER	GASOLINE, DIESEL	6/28/96	2A 2A	E,Q	
			BUNCH OIL CO	099144	3611 COLLEGE AVE, SNYDER	GASOLINE	6/5/91	5B 1A	E,Q	
			CITY OF SNYDER	098621	37TH, SNYDER	GASOLINE	4/15/91	2 2A	E,Q	
			CITY OF SNYDER	108955	1111 37TH ST, SNYDER	GASOLINE	10/14/94	2A 2A	E,Q	
			E L FARMER & CO	093536	1905 11TH ST, SNYDER	GASOLINE	9/6/89	2 4	E,Q	
			EXXON COMPANY USA	095885	FM 1610, SNYDER	UNKNOWN	6/20/90	2A 2A	E,Q	
			M & M FUELS	109673	HWY 84, HERMLEIGH	GASOLINE	5/30/95	1 1A	E,Q	
			MIDWEST ELECTRIC COOP INC	093472	2300 COLLEGE AVE, SNYDER	GASOLINE	8/21/89	2 2A	E,Q	
			PRIDE COMPANIES LP	096189	HWY 84, SNYDER	GASOLINE	7/18/90	2 3	E,Q	
			SCURRY COUNTY	094461	RT 1, SNYDER	AV-GAS	1/27/90	2A 2A	E,Q	
			SNYDER PUBLIC SCHOOLS	093762	2901 37TH ST, SNYDER	GASOLINE	10/18/89	2 2A	E,Q	
SHACKELFORD	PST		CAWTHON OIL INC	104125	HWY 180, ALBANY	UNKNOWN	9/3/92	2A 2A	E,Q	
			CONOCO SERVICE CENTER, INC.	099502	135 MAIN ST, ALBANY	GASOLINE, DIESEL	7/12/91	2 2A	E,Q	
			HAROLD G LAW	100993	421 S MAIN ST, ALBANY	GASOLINE	12/2/91	2A 1A	E,Q	
			SAZAMA FUEL	104725	127 HILL ST, ALBANY	GASOLINE, DIESEL	10/23/92	1 1A	E,Q	
			UNKNOWN	099055	317 S 3RD, ALBANY	GASOLINE	5/24/91	5B 1A	E,Q	
SHELBY	MSW		CITY OF CENTER, P-2S, P-3S, AND P-5S	MSW00409	END OF MAXWELL ST., CENTER, TX.	ACETONE, BENZENE, CHLORO BENZENE, CHLOROETHANE, O-DICHLORO BENZENE, P-DICHLORO BENZ, 1,1-DCA, 1,1-DCE.	2/4/91	2B 1A	E,Q,V,2	
	PST		CRAWFORD ROBYN	098455	HWY 59, TIMPSON	DIESEL	4/4/91	2A 2A	E,Q	
			CRUMP OIL COMPANY	100847	HWY 96, TENAHA	GASOLINE	12/11/91	2 2A	E,Q	
			CURRENT OCCUPANT	101398	202 TENAHA, CENTER	GASOLINE	1/23/92	2A 1A	E,Q	
			ECONOMY GAS CO INC	094796	HWY 96, CENTER	GASOLINE	3/6/90	6	E,Q	
			FFP OPERATING PARTNERS	098292	815 SHELBYVILLE ST, CENTER	GASOLINE	3/18/91	1 1A	E,Q	
			JONES MAURENE	103280	225 SAN AUGUSTINE, CENTER	GASOLINE	7/13/92	2A 1A	E,Q	
			MOBIL OIL CORP	091929	HWY 87, CENTER	GASOLINE	5/17/88	6	E,Q	
			PARK D E	099484	FM 139, SHELBYVILLE	GASOLINE	7/12/91	1 1A	E,Q	
			ROY HUTTO	108652	HWY 59, TIMPSON	GASOLINE	11/3/94	5B 1A	E,Q	

TABLE 2
GROUNDWATER CONTAMINATION CASE DESCRIPTIONS BY COUNTY
TEXAS NATURAL RESOURCE CONSERVATION COMMISSION

COUNTY	DIVISION	NEW CASES	FILE NAME	FILE NUMBER	LOCATION	CONTAMINATION DESCRIPTION	DATE	ENFORCEMENT STATUS	DATA QUALITY	SECTION 5.236	
SHELBY	PST		WALMART STORES INC	101544	HWY 96, CENTER	WASTE OIL	2/3/92	6	E,Q		
SHERMAN	PST		OLIVE BOSTON ESTATE	103192	301 TEXAS AVE, STRATFORD	GASOLINE	7/12/92	2A 1A	E,Q		
SMITH	ENFWST	*	ALLIED MOTOR OILS/ALLIED TRANSPORT	F0003	1602 HOUSTON	BTEX		4A 1	E		
			AMERICAN ECOLOGY (GIBRALTAR CHEMICAL)	39299	2 MI SOUTH OF WINONA	CHLORINATED SOLVENTS		0 2	E		
			AMERICAN ECOLOGY (GIBRALTAR)	32123	13640 HWY 155 N	CHLOROENZENE, 1,1-DICHLOROETHENE, METHYLE		0 2	E		
			HOWE-BAKER ENGINEERS, INC	39810	FM 850 EAST OF TYLER	VOC (TOLUENE, MEK)		3B 1A	EQV2		
			LA GLORIA OIL & GAS CO.	30872	EAST COMMERCE AT MCMURTRY, TYLER	PETROLEUM, GASOLINE, BTEX		3B 5	EQV23		
			TYLER PIPE	30140	US 69, 4 MILES N OF LOOP 323, TYLER	CHLORIDE, FLOURIDE, SODIUM SULFATE	5/19/83	3A 2A	EQ		
IHW			FERRO CORP.	32680	1812 E. DUNCAN, TYLER	TPH, BTEX, SPENT SOLVENTS	10/15/93	2A 1A	EQV2		
			LA GLORIA OIL & GAS CO.	30872	EAST COMMERCE AT MCMURTRY, TYLER	PETROLEUM, GASOLINE, BETX	12/1/85	3B 5	E,Q,V,2		
			TYLER PIPE	30140	US 69, 4 MILES N OF LOOP 323, TYLER	CHLORIDE, FLOURIDE, SODIUM SULFATE	5/19/83	3A 2A	E,Q		
MSW		CITY OF TYLER: MW-1, MW-2, MW-5, MW-6, AND MW-B2	MSW00690	1.0 MI. W OF INTERSECTION OF FM 2908 AND FM 2767, ON S SIDE OF FM 2767, TYLER, TX.	TCE, PCE, AND 4 OTHER VOCS.	9/18/90	2A 2A	E,Q,V,2			
PCDVC	*	COLOR TILE STORE	379	1621 SOUTH BROADWAY, TYLER	VOC	10/22/96	0 2	E			
PST			A 1 RENT ALL INC	100809	117 SHELLEY DR, TYLER	GASOLINE	11/15/91	2A 2A	E,Q		
			ABRAHAM OIL COMPANY	093263	1515 S VINE ST, TYLER	GASOLINE	7/25/89	2A 2A	E,Q		
			ALLIED MOTOR OILS INC	096141	1609 W HOUSTON ST, TYLER	GASOLINE, DIESEL	7/13/90	2 3	E,Q		
			ALLIED TRANSPORT CO	097103	734 FLEISHEL, TYLER	GASOLINE	11/1/90	2A 2A	E,Q		
			ANTIMONY CORP ATTN S ROACH	098780	3201 E GENTRY BLVD, TYLER	GASOLINE, DIESEL, WASTE OIL	5/2/91	2A 2A	E,Q		
			ARP ISD	096038	105 SCHOOL ST, ARP	GASOLINE	7/3/90	2 2A	E,Q		
			ATLAS WIRELINE SERVICE	095981	FM 2767, TYLER	GASOLINE	6/27/90	2A 2A	E,Q		
			AUTOMATED & CUSTOM FOOD SERVIC	098309	FREEDLINE, TYLER	GASOLINE, WASTE OIL	3/21/91	2 4	E,Q		
			B M & R INTERESTS	097210	825 BERGFELD, TYLER	GASOLINE	11/13/90	5B 1A	E,Q		
			BORDEN INC	093917	805 W FRONT ST, TYLER	GASOLINE	11/10/89	2 3	E,Q		
			CARR CARRY	104932	HWY 69, BULLARD	GASOLINE	10/23/92	2 2A	E,Q		
			CITY OF TYLER	098812	400 W OAKWOOD ST, TYLER	GASOLINE, DIESEL	5/6/91	2A 2A	E,Q		
			CITY OF TYLER	105580	218 E ELM ST, TYLER	DIESEL	1/8/93	6	E,Q		
			CITY OF TYLER	105584	, TYLER	GASOLINE	12/2/92	2A 2A	E,Q		
			COCA COLA ENTERPRISES INC	091479	3200 W GENTRY PKWY, TYLER	DIESEL	10/1/87	2 4	E,Q		
			COLLECTING BANK NATIONAL ASSOC	094554	1328 E GENTRY RD, TYLER	GASOLINE	1/17/90	2 3	E,Q		
			DIVERSIFIED FINANCIAL SERVICES	101636	OLD JACKSONVILLE HWY, FLINT	GASOLINE	2/7/92	2A 2A	E,Q		
			ENTEX INC	094337	310 MCMURRAY, TYLER	GASOLINE	1/18/90	2A 2A	E,Q		
			EXXON COMPANY USA	095034	3200 LOOP 323, TYLER	GASOLINE	3/27/90	6	E,Q		
			FDIC	096374	E HWY 31, TYLER	DIESEL	8/8/90	2A 2A	E,Q		
			FDIC	100102	313 MARTIN LUTHER KING BLVD, TYLER	GASOLINE, WASTE OIL	9/25/91	2A 1A	E,Q		
			FERRO CORP	102212	1812 E DUNCAN ST, TYLER	GASOLINE	3/19/92	2A	E,Q		

TABLE 2
GROUNDWATER CONTAMINATION CASE DESCRIPTIONS BY COUNTY
TEXAS NATURAL RESOURCE CONSERVATION COMMISSION

COUNTY	DIVISION	NEW CASES	FILE NAME	FILE NUMBER	LOCATION	CONTAMINATION DESCRIPTION	DATE	ENFORCEMENT STATUS	DATA QUALITY	SECTION 5.236
SMITH	PST									
			FFP OPERATING PARTNERS	093181	351 S GLENWOOD, TYLER	UNKNOWN	6/30/89	2 2A	E,Q	
			FLOWERS BAKING CO	097445	1200 W ERWIN, TYLER	GASOLINE, DIESEL	12/7/90	2 2A	E,Q	
			FOOD FAST CO	111856	13188 E HWY 64, CHAPEL HILL	GASOLINE, DIESEL	10/9/96	2A 2A	E,Q	
			FUEL DISTRIBUTORS INC	095757	205 E VALENTINE, TYLER	GASOLINE	6/12/90	2 2A	E,Q	
			GLASS OIL COMPANY	093261	1634 S VINE ST, TYLER	GASOLINE	7/25/89	2A 2A	E,Q	
			GLASS OIL COMPANY	093539	2523 SE LOOP 323, TYLER	DIESEL	9/6/89	2 2A	E,Q	
			GREEN OIL CO	106772	HWY 155, WINONA	GASOLINE, DIESEL	6/23/93	2A 2A	E,Q	
			HAROLD POPE & KENNY POPE	097966	5225 S BROADWAY, TYLER	GASOLINE	2/11/91	5B 3	E,Q	
			HIDE A WAY LAKE MARINA	095682	HIDE A WAY LN, LINDALE	GASOLINE	6/5/90	2 2A	E,Q	
			JAMAL MOHARER	095526	401 BOIS D'ARC, TYLER	GASOLINE	5/17/90	2A 1A	E,Q	
			JEWELL ENVIRONMENTAL INC	106877	603 WHITESIDE RD, TYLER	DIESEL	5/5/93	2A 2A	E,Q	
			JOE TARRANT OIL CO	091898	N HWY 271, TYLER	GASOLINE	5/13/88	2A 2A	E,Q	
			JOHN SOULES FOOD INC	108846	308 N PALACE AVE, TYLER	GASOLINE	11/28/94	2A 1A	E,Q	
			KEELING EVIE	092964	GEORGIA, TROUP	UNKNOWN	5/17/89	1 1A	E,Q	
			KENT KELLUM	092104	N HWY 135, ARP	UNKNOWN	9/1/88	1 1A	E,Q	
			KIRBY OIL CO	095391	403 MARTIN LUTHER KING BLVD, TYLER	GASOLINE	5/7/90	2A 1A	E,Q	
			KIRBY OIL CO	108845	500 N PALACE AVE, TYLER	GASOLINE	11/28/94	1 1A	E,Q	
			LAUGHLIN STAN	105212	1405 TROUP HWY, TYLER	GASOLINE, WASTE OIL	10/19/92	2A 2A	E,Q	
			M-PAX CONVENIENCE STORES	091236	1516 S VINE AVE, TYLER	GASOLINE	3/3/87	2 5	E,Q	
			MARVIN ELLIS	103494	2021 GENTRY, TYLER	GASOLINE	6/30/92	5B 1A	E,Q	
			MARY ETTA SALAS -HSBD DECEASED	096447	110 N CLAYTON, TYLER	GASOLINE, DIESEL	8/14/90	5B 1A	E,Q	
			PACE OIL CO	094412	1811 S GRAND, TYLER	GASOLINE	1/25/90	2 3	E,Q	
			PARROTT BILL	102406	COOPER ST, LINDALE	GASOLINE, WASTE OIL	4/1/92	2 5	E,Q	
			R T HOPSON	106212	W HWY 64, TYLER	GASOLINE	3/23/93	2A 1A	E,Q	
			REX HIDE INDUSTRIES INC	097742	705 S LYONS, TYLER	CHEMICAL	1/15/91	2A 2A	E,Q	
			RUSSELL HAWKINS	098035	312 W MARTIN LUTHER KING BLVD, TYLER	GASOLINE	2/20/91	2 5	E,Q	
			SAM R. HILL WAREHOUSE CORP.	096443	N FLEISHEL, TYLER	GASOLINE	8/14/90	1 1A	E,Q	
			SMITH COUNTY FIRE MARSHAL	098602	CTY RD 4112, LINDALE	GASOLINE, DIESEL	4/15/91	2A 2A	E,Q	
			SOUTHLAND CORP	091822	109 N CLAYTON, TYLER	UNKNOWN	4/15/88	2A 2A	E,Q	
			SOUTHLAND CORP	103925	2121 E LOOP 323, TYLER	GASOLINE	7/26/92	2 2A	E,Q	
			STAR ENTERPRISE	099051	IH--20, SWAN	GASOLINE	5/23/91	2 3	E,Q	
			STRASBURGER ENTERPRISES INC	103684	2626 E 5TH, TYLER	GASOLINE	7/7/92	2 3	E,Q	
			STRASBURGER ENTERPRISES INC	103708	334 S BECKHAM, TYLER	GASOLINE, DIESEL	7/12/92	2A 2A	E,Q	
			STRASBURGER ENTERPRISES INC	103736	2715 N LOOP 323, TYLER	UNKNOWN	7/13/92	2A 2A	E,Q	
			STRASBURGER ENTERPRISES, INC.	099358	1400 E COMMERCE ST, TYLER	GASOLINE	6/27/91	2 4	E,Q	
			SUNBURST ENERGIES INC	100854	101 N HWY 110, WHITEHOUSE	GASOLINE	12/3/91	2A 2A	E,Q	
			TEXACO REF. & MARKETING	094034	IH-20, TYLER	GASOLINE	12/6/89	1 1A	E,Q	
			TEXACO REFINING & MARKETING	093328	IH-20, TYLER	UNKNOWN	8/1/89	2 4	E,Q	
			TJB PARTNERS	098638	1321 LAKE PLACID, TYLER	GASOLINE, DIESEL	4/16/91	2A 2A	E,Q	
			TOEWS MRS DONNA JEAN	098461	825 N BECKHAM, TYLER	GASOLINE, DIESEL, CHEMICAL	4/4/91	2A 1A	E,Q	
			TRUMAN ARNOLD COMPANIES	093262	1637 S VINE ST, TYLER	GASOLINE	7/25/89	2 2A	E,Q	
			TRUMAN ARNOLD COMPANIES	093772	IH-20, TYLER	GASOLINE	10/20/89	2A 2A	E,Q	
			TRUMAN ARNOLD COMPANIES	100033	1320 E COMMERCE, TYLER	GASOLINE	9/18/91	6	E,Q	
			TRUST/FIRST CITY TEXAS BANK	094852	124 S COLLEGE, TYLER	GASOLINE	3/13/90	2 5	E,Q	
			TUNEUP MASTERS INC	095736	400 S BECKHAM ST, TYLER	WASTE OIL	6/8/90	1 1A	E,Q	
			TX E 1ST LIMITED LIABILITY CO	093463	4219 S BROADWAY, TYLER	GASOLINE	8/18/89	2 4	E,Q	
			TXDOT	098970	NEW FRANKSTON HWY, TYLER	DIST F OIL	5/15/91	2A 2A	E,Q	
			TXDOT	098988	NE LOOP 323, TYLER	GASOLINE, DIESEL	5/16/91	6	E,Q	

TABLE 2
GROUNDWATER CONTAMINATION CASE DESCRIPTIONS BY COUNTY
TEXAS NATURAL RESOURCE CONSERVATION COMMISSION

COUNTY	DIVISION	NEW CASES	FILE NAME	FILE NUMBER	LOCATION	CONTAMINATION DESCRIPTION	DATE	ENFORCEMENT STATUS	DATA QUALITY	SECTION 5.236
SMITH	PST		TYLER ISD	099485	1335 W 8TH ST, TYLER	WASTE OIL	7/12/91	2A 2A	E,Q	
			TYNER R D	099242	425 N BOIS D'ARC, TYLER	GASOLINE	6/13/91	5B 1A	E,Q	
			UNKNOWN	092079	N HWY 135, ARP	GASOLINE	8/2/88	1 1A	E,Q	
			UNKNOWN	109800	1800 BROADWAY, TYLER	GASOLINE	2/20/95	1 1A	E,Q	
			WAGNER CADILLAC CO	096648	4100 S BROADWAY, TYLER	GASOLINE, WASTE OIL	9/5/90	2A 2A	E,Q	
			WRIGHT STORY	103369	415 N BONNER, TYLER	GASOLINE	6/10/92	5B 1A	E,Q	
			YOUNG CLARENCE PROPERTY	094056	301 E FRONT ST, TYLER	GASOLINE	12/16/89	5B 1A	E,Q	
SOMERVELL	PST		UNKNOWN	095145	BARNARD, GLEN ROSE	GASOLINE	4/4/90	5B 6	E,Q	
STARR	PST		DIAZ UBALDO	105643	4343 E HWY 83, RIO GRANDE CITY	GASOLINE	3/23/93	2 2A	E,Q	
			DIAZ UBALDO	105652	4359 E HWY 83, RIO GRANDE CITY	GASOLINE	1/14/93	1 1A	E,Q	
			THOMAS ARMSTRONG	102288	FORT RINGOLD, RIO GRANDE CITY	GASOLINE	4/14/92	1 1A	E,Q	
			US MARSHALS SERVICE	108163	E HWY 83, RIO GRANDE CITY	GASOLINE, DIESEL	6/13/94	2A 1A	E,Q	
STEPHENS	PST		BILLY SAM FAMBRO	091668	BAYLOR, BRECKENRIDGE	GASOLINE	2/4/88	5B 3	E,Q	
			CAWTHON OIL	109685	1602 W WALKER, BRECKENRIDGE	GASOLINE	7/10/95	2A 2A	E,Q	
			CITY OF BRECKENRIDGE	100776	507 E WALKER, BRECKENRIDGE	GASOLINE	11/6/91	2A 2A	E,Q	
			KING HOERMANN OIL CO	091661	114 N BRECKENRIDGE AVE, BRECKENRIDGE	GASOLINE, WASTE OIL	2/4/88	2 3	E,Q	
STERLING	PST		TXDOT	099531	HWY 87, STERLING CITY	GASOLINE	7/16/91	1 1A	E,Q	
			WYN-LOR	109994	401 WASHINGTON, STERLING CITY	DIESEL	10/18/95	2A 2A	E,Q	
STONEWALL	PST		ASPERMONT ISD	094784	N 2ND ST, ASPERMONT	GASOLINE	3/6/90	5B 1A	E,Q	
			G & M OIL CO INC	094833	HWY 83, ASPERMONT	DIESEL	3/9/90	2 2A	E,Q	
	WPA		TDA PESTICIDE SURVEY	2141406	WELL NO 21-41-406 (SAMPLE NO. 0686-91-026) "STONEWALL 1"	ATRAZINE, PROMETON	10/24/90	2D 1	V,2,3	
			TDA PESTICIDE SURVEY	2141426	WELL NO 21-41-426 (SAMPLE NO 0686-91-027) "STONEWALL 4"	PROMETON	10/24/90	2D 1	V,2,3	
SUTTON	PST		DOWELL SCHLUMBERGER INC	094126	106 3RD, SONORA	CHEMICAL	10/19/89	2A 2A	E,Q	
SWISHER	PCD/SUP		CITY OF HAPPY	TDH#219000 1	MUNICIPAL WELL #3, HAPPY, TX	CARBON TETRACHLORIDE	5/6/91	1B 1B	Q	
	PST		YOUNG & ELLIS	095342	N HWY 87, KRÉSS	GASOLINE	3/26/90	2 2A	E,Q	

TABLE 2
GROUNDWATER CONTAMINATION CASE DESCRIPTIONS BY COUNTY
TEXAS NATURAL RESOURCE CONSERVATION COMMISSION

COUNTY	DIVISION	NEW CASES	FILE NAME	FILE NUMBER	LOCATION	CONTAMINATION DESCRIPTION	DATE	ENFORCEMENT STATUS	DATA QUALITY	SECTION 5.236
TARRANT	ENFWST		ADVANCED GRAPHICS	30346	942 MINTERS CHAPEL ROAD, GRAPEVINE	CHROMIUM		2C 1A	EQ	
			AMBER PIPELINE COMPANY	F0010	6700 PLEASANT RUN ROAD	GASOLINE, BTEX		3B 2A	EQV	
			AMBER REFINING	30980	INT. OF NE 28TH AND SYLVANIA ST., FORT W	BTEX		4A 2A	E	
			AMERICAN CYANAMID COMPANY (CYTEC)	30023	600 NORTH JONES ST., FORT WORTH	MOLYBDENUM, COBALT, NICKEL, COPPER, LEAD, VA		2A 3	E	
			BELL HELICOPTER TEXTRON (BIG THREE)	30406	600 E HURST BLVD	CHLORINATED ORGANICS		3A 2	E	
			BORDEN CHEMICAL	31260	3221 EAST RANDOL MILL RD., ARLINGTON	VOC'S		2B 2A	EQV23	
			BOYLES GALVANIZING	30016	625 HURST BLVD., HURST	METALS, CHLORIDES		3B 3A	E	
			CHEMSCOPE CORPORATION	65395	3200 EAST RANDALL MILL RD, ARLINGTON	VOCS		3B 2A	V2	
			CHEVRON USA - FORT WORTH	31862	2525 BRENNAN ST., FORT WORTH, TX	BTEX, TPH		2C 2B	E	
			CONOCO/CITGO TERMINAL	33988	SOUTHLAKE TERMINAL, GRAPEVINE, TX	BTEX		0 2A	Q	
			HUNTINGTON TILE/PACIFIC CERAMICS	38142	3600 CONWAY, FORT WORTH	LEAD		3A 5	EQV23	
			SPINKS/ALTERNATE SOURCE DBA SMD CORP	31910	160 EAST RERIN/CROWLEY RD, BURLESON, TX 7	CHROMIUM, CANDRIUM	3/1/95	2C 0	EQV3	
			TANDY MAGNETICS	31442	401 NORTHEAST 38TH ST, FT WORTH	THF, TCE, TOLUENE		1A 4	EQV23	
			TEXAS AIRCRAFT & ENG. ENTERP. DBA SENTRY	37166	5501 W. 42ND ST., FORT WORTH	CHROMIUM		3C 2A	E	
			TU ELECTRIC - FT. WORTH	39927	210 N.W. 4TH ST., FORT WORTH	PB, CADMIUM, CR, TPH, EPTOX LEAD		2B 4	E	
	ENFWTR		UNION PACIFIC	00780	1 MI. SW OF I30 AND UNIVERSITY DR	HYDROCARBON		3B 4	E, Q, V	
	FOD		USGS - TRINITY RIVER NAWQA PROJECT	XU-32-23-315	1308 BOWEN ROAD, ARLINGTON, TX	VINYLCHLORIDE, TRICHLOROETHYLENE	8/10/93	1D 6		
	IHW		AIR FORCE PLANT #4 (LOCKHEED FORT WORTH CO.)	30584	1500 NORTH GRANTS LANE, FORT WORTH	ORGANICS, TCE, METALS	10/1/82	5A 3	E, Q	
			ANCHOR METALS INC	34659	HURST	SOLVENTS, CHROMIUM, ZINC	10/19/89	2A 2A	E	
			BELL HELICOPTER TEXTRON	30406	600 E HARST BLVD, FORT WORTH	CHROMIUM	6/8/92	0 3	E, Q, V	
			BORDEN GRAPHICS FACILITY	31260	3221 E. RANDOL MILL ROAD, ARLINGTON	BENZENE, TOLUENE		3A 0	E	
			CARSWELL AIR FORCE BASE	65004	NAVAL AIR STATION FT. WORTH JOINT RESERVE BASE	TCE, ORGANICS	11/8/91	3A 4	E, Q, V, 2, 3	
			FAMCO /CLOVER CORNER PROPERTY	T0058	4101 CAMP BOWIE BLVD., FT. WORTH	VOC	3/24/92	0 3	E, Q, V	
			JEMTEX ACQ. INC.	T0025	BEDFORD	ARSENIC, BARIUM, CADMIUM, CHROMIUM, NICK	8/15/90	0 2A	EQ	
			STAR ENTERPRISE - FT. WORTH	34146	701 RD TO SIX FLAGS, FT. WORTH	PETROLEUM HYDROCARBONS	8/10/93	0 2A	E	
	MSW		LIDLAW/CITY OF FORT WORTH MW-2 AND MW-4	MSW00464A	BETW. LITTLE FOSSIL AND BIG FOSSIL CREEKS, S OF MIDWAY RD & ROCK ISLAND RR, 300 FT S OF SH 121, AND 0.4 MI. N OF ELLIOT READERS RD., FORT WORTH, TX	TCE, 1,1-DICHLOROETHANE, AND 1,2-DICHLOROETHENE	1/30/91	2A 1A	E, Q, V, 2	
			WMI, INC./CITY OF FW-EASTSIDE MW-1R, 8, AND 10	MSW01004	ADJ. TO AND ON THE S. SIDE OF E. FIRST ST. BETW. THE W. FORK OF THE TRINITY R. AND RANDOL MILL ROAD, FORT WORTH, TX	TOC, FE, AND K	4/19/93	0 2A	E, Q, V, 1, 2	
	PCD/SUP		BELL HELICOPTER/TEXTRON		600 E HURST BLVD., FT. WORTH	CHROMIUM	3/5/93	0 1	E	
			MISSOURI PACIFIC RAILWAY AKA TX PACIFIC RAILROAD		CENTENNIAL YARD, FORT WORTH	CHROMIUM, ARSENIC, LEAD	11/22/85	1B 1A	E	
			STAR ENTERPRISE PETROLEUM MARKETING TERMINAL		3200 N. SYLVANIA AVE., FT. WORTH	OIL, BTEX	9/30/92	0 2	E	
			SUPERIOR CHROME AKA SENTRY, TX AIRCRAFT ENGINE		2025 EAST ROSEDALE, FORT WORTH	CHROMIUM	8/5/82	1B 1A	Q	
			U.S. AIR FORCE PLANT #4 SUPERFUND SITE	19890515001	6 MILES WEST OF THE CENTER OF FORT WORTH	TRICHLOROETHENE, VINYL		5A 3	E, Q, V, 2, 3	

TABLE 2
GROUNDWATER CONTAMINATION CASE DESCRIPTIONS BY COUNTY
TEXAS NATURAL RESOURCE CONSERVATION COMMISSION

COUNTY	DIVISION	NEW CASES	FILE NAME	FILE NUMBER	LOCATION	CONTAMINATION DESCRIPTION	DATE	ENFORCEMENT STATUS	DATA QUALITY	SECTION 5.236
TARRANT	PCD/SUP				BORDERED BY LAKE WORTH ON THE NORTH, AND CARSWELL AFB ON THE EAST	CHLORIDE, DICHLOROETHENE				
	PCD/VC									
		*	ARMSTRONG HUGHES PROPERTY	321	12000 SOUTH PIPELINE ROAD, FORT WORTH	TPH/METALS	8/14/96	0 2	E	
			ESTATE OF ADRIENNE GANS SIMON	141	5101 DAVIS BOULEVARD, N. RICHLAND HILLS	PETROLEUM HYDROCARBONS, PERC	11/8/95	0 2	E	
		*	INTERTURBINE DALLAS CASINGS DIVISION	250	2800 AVENUE E EAST, ARLINGTON	SOLVENTS	5/10/96	0 2	E	
			MAYFIELD VILLAGE SHOPPING CENTER	132	2501 MAYFIELD ROAD, ARLINGTON	CHLORINATED SOLVENTS	10/19/95	0 2	E	
		*	ONE HOUR MARTINIZING DRY CLEANERS	271	MAYFAIR VILLAGE/698 GRAPEVINE HIGHWAY, HURST	SOLVENTS	6/6/96	0 2	E	
		*	ROCK ISLAND/HILLSIDE REDEVELOPMENT PROPERTY	266	CORNER OF HARDING AND FOURTH STREETS, FORT WORTH	SOLVENTS, VOCS, SVOCS	5/28/96	0 2	E	
	PST									
				106803	HEMPHILL, FORT WORTH	GASOLINE	6/16/93	1 1A	E,Q	
			ABF FREIGHT SYSTEM, INC.	091559	2802 CULLEN, FORT WORTH	GASOLINE	12/2/87	2 2A	E,Q	
			ADMAN, CECIL	106611	5738 CAMP BOWIE BLVD, FORT WORTH	GASOLINE	5/11/93	2A 1A	E,Q	
			ADVANCE PETROLEUM	091314	7108 JACKSOBORO HWY, LAKE WORTH	UNKNOWN	5/15/87	2 2A	E,Q	
			ADVANCE PETROLEUM	095961	1621 WATAUGA RD, BLUEMOUND	GASOLINE	6/25/90	6	E,Q	
			ADVANCE PETROLEUM	100844	8401 CLIFFORD, WHITE SETTLEMENT	GASOLINE	11/13/91	2A 2A	E,Q	
			ALLEN SAMUELS ENTERPRISE	108262	7740 NE LOOP 280, NORTH RICHLAND HILLS	HYDR FLUID	7/1/94	2A 1A	E,Q	
		*	AMERICAN AIRLINES INC	110404	2000 EAGLE PKWY, FORT WORTH	GASOLINE	1/9/96	2A 2A	E,Q	
			AMERICAN RED CROSS	093087	1308 S RETTA, FORT WORTH	GASOLINE	6/9/89	2A 1A	E,Q	
			ANTHONY CRANE RENTAL INC	097836	5701 DENTON HWY, FORT WORTH	DIESEL	1/28/91	2 2A	E,Q	
			APAC TEXAS INC	103911	505 NW 5TH ST, FORT WORTH	GASOLINE, DIESEL	8/4/92	2 4	E,Q	
			ARLINGTON LAND JOINT VENTURE	093404	2005 E COPELAND, ARLINGTON	GASOLINE	8/7/89	2 4	E,Q	
			AVIALL INC	091254	15225 FAA BOULEVARD, FORT WORTH	JET FUEL	3/19/87	6	E,Q	
			AZLE STATE BANK	091745	HWY 199, AZLE	GASOLINE	9/1/87	5B 1A	E,Q	
		*	B J CORNERS C/O GUDIA SLAVICH	111967	3000-24 W 7TH ST, FORT WORTH	GASOLINE, DIESEL, WASTE OIL	12/2/96	1 1A	E,Q	
		*	B N S F	111447	1198 KELLER HASLET RD, HASLET	OTHER	8/5/96	1 1A	E,Q	
			BARNEY HOLLAND OIL CO	091868	103 N SAGINAW BLVD, SAGINAW	GASOLINE	5/4/88	2 3	E,Q	
			BARNEY HOLLAND OIL CO	096932	2701 GREEN OAKS RD, FORT WORTH	GASOLINE	10/12/90	2 2A	E,Q	
			BARNEY HOLLAND OIL CO	103390	801 N MAIN, MANSFIELD	GASOLINE	7/7/92	2A 2A	E,Q	
			BATES CONTAINER INC	091667	6433 DAVIS BLVD, NORTH RICHLAND HILLS	DIESEL	2/17/88	2 3	E,Q	
			BENNY GLIDEWELL	091187	250 S MAIN ST, KELLER	GASOLINE	12/18/86	2A 2A	E,Q	
			BERRY STREET CENTRE LTD PRTSHP	105628	3100 S UNIVERSITY DR, FORT WORTH	UNKNOWN	1/19/93	1 1A	E,Q	
			BERRYMAN PRODUCTS INC	092015	3800 E RANDOL MILL RD, ARLINGTON	CHEMICAL	7/22/88	2A 2A	E,Q	
			BILL HOLDER	106220	4413 TRAIL LAKE DR, FORT WORTH	GASOLINE	3/23/93	5B 1A	E,Q	
			BONNET RESOURCES CORP	097660	935 N MAIN, FORT WORTH	GASOLINE, DIESEL, WASTE OIL	1/7/91	2 2A	E,Q	
			BROWN & ROOT	109730	3120 S PRECINCT LINE RD, HURST	GASOLINE, DIESEL	4/11/95	2A 2A	E,Q	
			BUNGE FOODS	101882	400 E EXCHANGE AVE, FORT WORTH	DIESEL	3/20/92	2 3	E,Q	
			BURFORD ESTATE- FREER-SARSHY	091587	2601 NE 28TH ST, FORT WORTH	GASOLINE	11/18/87	2A 1A	E,Q	
		*	CARLISLE PROPERTIES	110998	701 W BERRY, FORT WORTH	GASOLINE	5/10/96	1 1A	E,Q	
			CENTRAL BANK & TRUST	106503	107 NW 28TH ST, FORT WORTH	WASTE OIL	4/16/93	6	E,Q	
			CENTURY MACHINE & METAL	102048	5904 EDEN DR, HALTOM CITY	GASOLINE	4/1/92	2A 2A	E,Q	
		*	CHAN KANG	111772	3221 N MAIN ST, FORT WORTH	GASOLINE	10/11/96	1 1A	E,Q	
			CHEVRON USA	109828	3301 POLLY FWY, FORT WORTH	GASOLINE	6/16/94	2A 2A	E,Q	
		*	CHEVRON USA	110496	6800 MEADOWBROOK, FORT WORTH	GASOLINE	1/22/96	2 2A	E,Q	
		*	CHEVRON USA	110497	2128 HARWOOD, BEDFORD	GASOLINE	1/1/96	2 2A	E,Q	
		*	CHEVRON USA	110498	15200 HENDERSON, FORT WORTH	GASOLINE	1/22/96	2A 2A	E,Q	

TABLE 2
GROUNDWATER CONTAMINATION CASE DESCRIPTIONS BY COUNTY
TEXAS NATURAL RESOURCE CONSERVATION COMMISSION

COUNTY	DIVISION	NEW CASES	FILE NAME	FILE NUMBER	LOCATION	CONTAMINATION DESCRIPTION	DATE	ENFORCEMENT STATUS	DATA QUALITY	SECTION 5.236
TARRANT	PST									
			CHEVRON USA	110524	6350 CAMP BOWIE, FORT WORTH	GASOLINE	1/16/96	2A 2A	E,Q	
			CHEVRON USA	110534	4000 W PIONEER PKWY, ARLINGTON	GASOLINE	3/1/96	2 2A	E,Q	
			CHEVRON USA	110569	1014 N INDUSTRIAL, EULESS	GASOLINE	1/10/96	2 2A	E,Q	
			CHEVRON USA	110571	6600 N BEACH, FORT WORTH	GASOLINE	1/25/96	2 2A	E,Q	
			CHEVRON USA INC	091234	4533 S BELLAIRE DR, FORT WORTH	UNKNOWN	2/27/87	2 4	E,Q	
			CHEVRON USA INC	091438	700 E BERRY, FORT WORTH	GASOLINE	8/21/87	2A 2A	E,Q	
			CHEVRON USA INC	092887	2961 W BERRY ST, FORT WORTH	GASOLINE	4/28/89	2 4	E,Q	
			CHEVRON USA INC	093740	1440 S BOWEN, ARLINGTON	GASOLINE	10/18/89	2 4	E,Q	
			CHEVRON USA INC	095845	8522 S HWY 377, BENBROOK	GASOLINE	6/18/90	2 2A	E,Q	
			CHEVRON USA INC	096290	5925 OVERTON RIDGE BLVD, FORT WORTH	GASOLINE	7/31/90	2A 2A	E,Q	
			CHEVRON USA INC	097205	5400 S HULEN, FORT WORTH	GASOLINE	11/13/90	2B 5	E,Q	
			CHEVRON USA INC	097265	3017 W 7TH, FORT WORTH	GASOLINE	11/16/90	2 2A	E,Q	
			CHEVRON USA INC	097715	1601 PARK ROW, ARLINGTON	GASOLINE	1/11/91	2 3	E,Q	
			CHEVRON USA INC	097927	1225 BARDIN RD, ARLINGTON	GASOLINE	2/5/91	2 3	E,Q	
			CHEVRON USA INC	106054	900 E PIONEER HWY, ARLINGTON	GASOLINE	3/12/93	2 5	E,Q	
			CHEVRON USA INC	106369	911 N COLLINS, ARLINGTON	GASOLINE	5/6/93	2 2A	E,Q	
			CHEVRON USA INC	107090	8612 SOUTH FWY, FORT WORTH	GASOLINE	9/15/93	6	E,Q	
			CHEVRON USA INC	107484	5711 GREEN OAKS BLVD, ARLINGTON	GASOLINE	12/30/93	2 2A	E,Q	
			CHEVRON USA INC	108114	1500 PRECINCT LINE RD, HURST	GASOLINE	5/20/94	2 2A	E,Q	
			CHEVRON USA INC	109385	8540 N IH-30, WHITE SETTLEMENT	GASOLINE	4/14/95	2A 2A	E,Q	
			CHEVRON USA INC	109578	809 FOREST PARK, FORT WORTH	GASOLINE	6/15/94	2 2A	E,Q	
			CHEVRON USA PRODUCTS CO	092518	3251 N IH-35, FORT WORTH	GASOLINE	1/20/89	2 4	E,Q	
			CHEVRON USA PRODUCTS CO	098382	3394 S WATSON RD, ARLINGTON	GASOLINE	4/12/91	2 2A	E,Q	
			CHEVRON USA PRODUCTS CO	098393	1512 BROWN TRL, BEDFORD	GASOLINE	3/27/91	2 3	E,Q	
			CHEVRON USA PRODUCTS CO	101000	2961 W BERRY ST, FORT WORTH	GASOLINE	11/27/91	2A 2A	E,Q	
			CHEVRON USA PRODUCTS CO	102017	6650 DENTON HWY, WATAUGA	GASOLINE	4/1/92	6	E,Q	
			CHEVRON USA PRODUCTS CO	103151	6101 E ROSEDALE, FORT WORTH	UNKNOWN	6/22/92	2A 2A	E,Q	
			CHEVRON USA PRODUCTS CO	104817	4340 LITTLE RD, ARLINGTON	GASOLINE	10/26/92	2A 2A	E,Q	
			CHEVRON USA PRODUCTS CO	106738	101 E HWY 114, GRAPEVINE	GASOLINE	6/3/93	2A 2A	E,Q	
			CHRISTON COMPANY	098557	725-827 E PARK ROW DR, ARLINGTON	GASOLINE	4/10/91	2A 2A	E,Q	
			CIRCLE K CORP	095031	3201 IH-35, FORT WORTH	DIESEL	2/12/90	2A 2A	E,Q	
			CIRCLE K CORP	107735	1151 E SEMINARY DR, FORT WORTH	GASOLINE	11/8/93	2 2A	E,Q	
			CITY OF ARLINGTON	095785	201 W ABRAHAM, ARLINGTON	GASOLINE, WASTE OIL	6/13/90	2A 2A	E,Q	
			CITY OF ARLINGTON	098095	717 W MAIN ST, ARLINGTON	DIESEL	2/15/91	6	E,Q	
			CITY OF ARLINGTON	100090	1011 W MAIN, ARLINGTON	GASOLINE, DIESEL	8/21/91	2A 2A	E,Q	
			CITY OF ARLINGTON	106455	5000 S COLLINS, ARLINGTON	GASOLINE	4/19/93	6	E,Q	
			CITY OF EULESS	097304	117 W EULESS BLVD, EULESS	DIESEL	11/21/90	2A 2A	E,Q	
			CITY OF FORT WORTH	095012	2500 BRENNAN, FORT WORTH	GASOLINE	3/26/90	2 3	E,Q	
			CITY OF FORT WORTH	098875	3409 HARLEY ST, FORT WORTH	GASOLINE, WASTE OIL	5/9/91	2 3	E,Q	
			CITY OF FORT WORTH	099503	2201 W DAGGETT ST, FORT WORTH	UNKNOWN	7/15/91	2A 2A	E,Q	
			CITY OF FORT WORTH	103643	1013 CHERRY ST, FORT WORTH	GASOLINE	7/13/92	2A 1A	E,Q	
			CITY OF FORT WORTH	104539	2201 W DOGGETT ST, FORT WORTH	DIESEL, KEROSENE	9/16/92	2A 1A	E,Q	
			CITY OF FORT WORTH	108239	1120 FOURNIER ST, FORT WORTH	GASOLINE	7/1/94	2 2A	E,Q	
			CITY OF LAKE WORTH	110364	6720 TELEPHONE RD, LAKE WORTH	GASOLINE	1/16/96	2A 2A	E,Q	
			CITY VENDING COMPANY	097469	420 W MAGNOLIA AVE, FORT WORTH	GASOLINE, WASTE OIL	12/10/90	2 3	E,Q	
			CLARKLIFT	105387	5108 AIRPORT FWY, HALTOM CITY	GASOLINE	1/8/93	1 1A	E,Q	
			COLLINSWORTH INVESTMENT, INC	094789	1664 S UNIVERSITY, FORT WORTH	GASOLINE	3/6/90	6	E,Q	
			CONCOLIDATED C STORES INC	108226	4940 DAVIS BLVD, NORTH RICHLAND HILLS	GASOLINE	6/24/94	2 2A	E,Q	

TABLE 2
GROUNDWATER CONTAMINATION CASE DESCRIPTIONS BY COUNTY
TEXAS NATURAL RESOURCE CONSERVATION COMMISSION

COUNTY	DIVISION	NEW CASES	FILE NAME	FILE NUMBER	LOCATION	CONTAMINATION DESCRIPTION	DATE	ENFORCEMENT STATUS	DATA QUALITY	SECTION 5.236
TARRANT	PST									
			CONOCO INC	093559	2025 CHERRY LN, WHITE SETTLEMENT	GASOLINE	9/11/89	2 2A	E,Q	
			CONOCO INC	096439	5530 S JAMES AVE, FORT WORTH	GASOLINE	8/13/90	2 2A	E,Q	
			CONOCO INC	098010	8401 BEDFORD EULESS RD, HURST	GASOLINE	2/18/91	2A 1A	E,Q	
			CONOCO INC	098504	1510 S UNIVERSITY, FORT WORTH	GASOLINE	4/5/91	2 4	E,Q	
			CONOCO INC	106597	814 E PARK ROW, ARLINGTON	GASOLINE	5/28/93	2A 1A	E,Q	
			CONOCO INC	106598	6101 S HULEN, FORT WORTH	GASOLINE	5/28/93	2A 1A	E,Q	
			COUSINS CONVENIENCE STORES	095389	900 WINSOTT RD, BENBROOK	GASOLINE	5/7/90	2 2A	E,Q	
			DALWORTH/PRIDE OF TEXAS DIST.	099919	2505 W PIONEER PKWY, PANTEGO	GASOLINE	9/11/91	2 2A	E,Q	
			DAVE GETTY	091842	800 W HURST BLVD, HURST	GASOLINE	4/26/88	2 3	E,Q	
			DEE & DEE OIL CO	092179	1901 PARK ROW, ARLINGTON	GASOLINE	9/26/88	2A 2A	E,Q	
			DFW INTERNATIONAL AIRPORT AUTH	111410	2413 N SUPPORT RD, DFW AIRPORT	HYDR FLUID	5/30/96	1 1A	E,Q	
			DIAMOND SHAMROCK	107522	3704 OLD GRANBURY RD, FORT WORTH	GASOLINE	1/5/94	6	E,Q	
			DIAMOND SHAMROCK REF & MKTG CO	091209	1233 PRECINCT LINE RD, HURST	GASOLINE	1/26/87	2A 2A	E,Q	
			DIAMOND SHAMROCK REF & MKTG CO	091252	3515 E DIVISION, ARLINGTON	GASOLINE	3/17/87	2A 2A	E,Q	
			DIAMOND SHAMROCK REF & MKTG CO	091276	3001 ALTA MERE RD, FORT WORTH	GASOLINE	4/8/87	2 2A	E,Q	
			DIAMOND SHAMROCK REF & MKTG CO	091332	300 E SEMINARY DR, FORT WORTH	GASOLINE	6/1/87	2 2A	E,Q	
			DIAMOND SHAMROCK REF & MKTG CO	091393	2300 S COLLINS ST, ARLINGTON	GASOLINE	7/20/87	6	E,Q	
			DIAMOND SHAMROCK REF & MKTG CO	091658	1800 MONTGOMERY ST, FORT WORTH	GASOLINE	2/9/88	2A 2A	E,Q	
			DIAMOND SHAMROCK REF & MKTG CO	092613	8601 BOAT CLUB RD, FORT WORTH	GASOLINE	2/21/89	2 4	E,Q	
			DIAMOND SHAMROCK REF & MKTG CO	092690	3200 E PARK ROW BLVD, ARLINGTON	GASOLINE	3/16/89	2 2A	E,Q	
			DIAMOND SHAMROCK REF & MKTG CO	093395	901 E ARKANSAS, ARLINGTON	GASOLINE	8/7/89	2 4	E,Q	
			DIAMOND SHAMROCK REF & MKTG CO	095429	3233 CLEBURNE RD, FORT WORTH	GASOLINE	4/12/90	2A 1A	E,Q	
			DIAMOND SHAMROCK REF & MKTG CO	096037	2525 BROWN BLVD, ARLINGTON	GASOLINE	7/2/90	2 2A	E,Q	
			DIAMOND SHAMROCK REF & MKTG CO	096449	6700 CROWLEY RD, FORT WORTH	GASOLINE	8/14/90	2A 2A	E,Q	
			DIAMOND SHAMROCK REF & MKTG CO	098117	2400 E ROSEDALE ST, FORT WORTH	GASOLINE	3/5/91	2A 2A	E,Q	
			DIAMOND SHAMROCK REF & MKTG CO	099903	3410 DECATUR AVE, FORT WORTH	GASOLINE	8/19/91	2 2A	E,Q	
			DIAMOND SHAMROCK REF & MKTG CO	100356	2517 E PARK ROW, ARLINGTON	GASOLINE	10/3/91	2 2A	E,Q	
			DIAMOND SHAMROCK REF & MKTG CO	103681	419 W RANDOL MILL, ARLINGTON	GASOLINE	1/22/93	2 2A	E,Q	
			DIAMOND SHAMROCK REF & MKTG CO	108362	6621 N BEACH, FORT WORTH	GASOLINE	10/5/94	2A 2A	E,Q	
			DIAMOND SHAMROCK REF & MKTG CO	109062	1251 WOODHAVEN DR, FORT WORTH	GASOLINE	1/18/95	2A 2A	E,Q	
			DIAMOND SHAMROCK REF & MKTG CO	109119	2005 W SANFORD, ARLINGTON	GASOLINE	1/25/95	2A 2A	E,Q	
			DIAMOND SHAMROCK REF & MKTG CO	109221	6617 JACKSBORO HWY, FORT WORTH	GASOLINE	12/28/94	2A 1A	E,Q	
			DIAMOND SHAMROCK REF & MKTG CO	109454	1508 S BOWEN, ARLINGTON	GASOLINE	5/5/95	2 2A	E,Q	
			DIAMOND SHAMROCK REF & MKTG CO	111209	1901 NW 28TH ST, FORT WORTH	GASOLINE	6/12/96	2A 2A	E,Q	
			DR BRANHAM GARTH	109392	5041 DAVIS BLVD, NORTH RICHLAND HILLS	GASOLINE	4/11/95	2 2A	E,Q	
			E Z SERVE INC	111699	844 PIPELINE RD, HURST	GASOLINE	9/20/96	2A 2A	E,Q	
			E Z SERVE INC	111759	229 E MAIN, CROWLEY	GASOLINE	9/24/96	2A 2A	E,Q	
			E Z SERVE INC	111761	12201 RENDON RD, BURLESON	GASOLINE	9/24/96	2A 2A	E,Q	
			E Z SERVE PETROLEUM MARKETING	104344	2790 S 2ND AVE, MANSFIELD	GASOLINE	9/18/92	2A 2A	E,Q	
			E-Z MART STORE, INC.	102995	5112 S COOPER, ARLINGTON	GASOLINE	6/3/92	2 3	E,Q	
			EAGLE MOUNTAIN SAGINAW ISD	093352	1200 OLD DECATUR RD, FORT WORTH	GASOLINE, DIESEL	8/1/89	2A 2A	E,Q	
			EASTWOOD W. H.	092873	804 N SYLVANIA, FORT WORTH	GASOLINE	3/30/89	2A 1A	E,Q	
			ELTON HYDER JR	101274	901 E ABRAMS, ARLINGTON	GASOLINE, WASTE OIL	1/16/92	2A 2A	E,Q	
			ETNA INVESTMENT GROUP	108085	100 AFFILIATED DR, KELLER	DIESEL	5/19/94	1 1A	E,Q	
			EXXON COMPANY USA	091229	6601 BRENTWOOD STAIR, FORT WORTH	UNKNOWN	2/24/87	2A 2A	E,Q	
			EXXON COMPANY USA	091382	8601 IH--30, FORT WORTH	GASOLINE	7/14/87	2 4	E,Q	
			EXXON COMPANY USA	091688	2524 E PARK ROW DR, ARLINGTON	GASOLINE	6/12/86	2A 2A	E,Q	
			EXXON COMPANY USA	092063	6001 CAMP BOWIE BLVD, FORT WORTH	GASOLINE	7/29/88	2 4	E,Q	

TABLE 2
GROUNDWATER CONTAMINATION CASE DESCRIPTIONS BY COUNTY
TEXAS NATURAL RESOURCE CONSERVATION COMMISSION

COUNTY	NEW CASES	FILE NAME	FILE NUMBER	LOCATION	CONTAMINATION DESCRIPTION	DATE	ENFORCEMENT STATUS	DATA QUALITY	SECTION 5.236
TARRANT	PST								
		EXXON COMPANY USA	092193	7900 SOUTH FWY, FORT WORTH	GASOLINE	2/25/88	2 4	E,Q	
		EXXON COMPANY USA	093094	801 E SEMINARY DR, FORT WORTH	UNKNOWN	6/9/89	2A 2A	E,Q	
		EXXON COMPANY USA	083105	3849 ALTA MESA, FORT WORTH	GASOLINE	6/15/89	2B 3	E,Q	
		EXXON COMPANY USA	095032	5728 E BERRY ST, FORT WORTH	GASOLINE	3/27/90	2 3	E,Q	
		EXXON COMPANY USA	096144	936 N COLLINS, ARLINGTON	GASOLINE	7/13/90	2 4	E,Q	
		EXXON COMPANY USA	097128	6100 HULEN ST, FORT WORTH	GASOLINE	11/5/90	2A 2A	E,Q	
		EXXON COMPANY USA	098747	3113 S HULEN ST, FORT WORTH	GASOLINE	4/26/91	2 4	E,Q	
		EXXON COMPANY USA	098805	2500 W PARK ROW DR, PANTEGO	GASOLINE	5/3/91	2 2A	E,Q	
		EXXON COMPANY USA	099359	8701 SOUTH FWY, FORT WORTH	GASOLINE	6/27/91	2 4	E,Q	
		EXXON COMPANY USA	099365	5037 AIRPORT FWY, FORT WORTH	GASOLINE	6/27/91	6	E,Q	
		EXXON COMPANY USA	103631	2424 W PIONEER PKWY, PANTEGO	GASOLINE	7/7/92	2A 2A	E,Q	
		EXXON COMPANY USA	105176	2502 W DIVISION, ARLINGTON	GASOLINE	12/7/92	6	E,Q	
		EXXON COMPANY USA	108858	6634 GRAPEVINE HWY, NORTH RICHLAND HILLS	GASOLINE	12/22/94	2 3	E,Q	
		EXXON COMPANY USA	110317	6004 S COOPER, ARLINGTON	GASOLINE	11/28/95	2A 2A	E,Q	
		EXXON COMPANY USA	110684	1606 W RANDOL MILL, ARLINGTON	GASOLINE, DIESEL	3/19/96	2A 2A	E,Q	
		FDIC	096695	4320 SE LOOP 820 S, FORT WORTH	GASOLINE, WASTE OIL	9/14/90	2 2A	E,Q	
		FDIC	097658	3200 S COOPER ST, ARLINGTON	GASOLINE	1/7/91	2 2A	E,Q	
		FDIC	099171	3301 E BERRY ST, FORT WORTH	GASOLINE	6/7/91	2A 1A	E,Q	
		FFP OPERATING PARTNERS	103644	5800 E BERRY, FORT WORTH	GASOLINE	7/22/92	2A 1A	E,Q	
		FINA OIL & CHEMICAL CO	091281	501 RANDOL MILL RD, ARLINGTON	GASOLINE	3/30/87	2 2A	E,Q	
		FINA OIL & CHEMICAL CO	091561	1731 E DIVISION, ARLINGTON	GASOLINE	12/1/87	2B 3	E,Q	
		FINA OIL & CHEMICAL CO	091648	HWY 377, WATAUGA	GASOLINE	2/1/88	2 5	E,Q	
		FINA OIL & CHEMICAL CO	091875	2501 EPHRIHAM, FORT WORTH	GASOLINE	5/18/88	6	E,Q	
		FINA OIL & CHEMICAL CO	091972	5617 MCCART AVE, FORT WORTH	GASOLINE	6/28/88	2 3	E,Q	
		FINA OIL & CHEMICAL CO	092084	831 E PIONEER PKWY, ARLINGTON	GASOLINE	6/29/88	2 3	E,Q	
		FINA OIL & CHEMICAL CO	092170	2109 W DIVISION, ARLINGTON	GASOLINE	9/30/88	2 4	E,Q	
		FINA OIL & CHEMICAL CO	092208	3501 HARWOOD RD, BEDFORD	GASOLINE	10/19/88	2 4	E,Q	
		FINA OIL & CHEMICAL CO	093993	414 N UNIVERSITY, FORT WORTH	GASOLINE	12/1/89	2A 2A	E,Q	
		FINA OIL & CHEMICAL CO	094007	5300 BRENTWOOD STAIR RD, FORT WORTH	GASOLINE	12/4/89	2 2A	E,Q	
		FINA OIL & CHEMICAL CO	094747	600 N COLLINS ST, ARLINGTON	GASOLINE	7/21/89	2 2A	E,Q	
		FINA OIL & CHEMICAL CO	098411	4001 S MATLOCK, ARLINGTON	GASOLINE	3/23/91	2A 2A	E,Q	
		FINA OIL & CHEMICAL CO	098549	417 W EULESS BLVD, EULESS	GASOLINE	4/9/91	2A 2A	E,Q	
		FINA OIL & CHEMICAL CO	101985	1661 PRECINCT LINE RD, HURST	GASOLINE, UNKNOWN	3/19/92	2B 3	E,Q	
		FINA OIL & CHEMICAL CO	103409	1400 WILLAM D TATE AVE, GRAPEVINE	GASOLINE	6/29/92	2 2A	E,Q	
		FINA OIL & CHEMICAL CO	108373	5636 MALLEVE AVE, FORT WORTH	GASOLINE	8/31/94	2A 2A	E,Q	
		FINA OIL & CHEMICAL CO	108883	3001 EULESS BLVD, EULESS	GASOLINE	10/31/94	2 2A	E,Q	
		FINA OIL & CHEMICAL CO	108889	8000 CHAPIN RD, BANBROOK	GASOLINE	12/21/94	6	E,Q	
		FINASERVE INC	108768	4500 E LANCASTER, FORT WORTH	DIESEL	11/16/94	2A 2A	E,Q	
		FIRST SAVINGS BANK	107281	205 BEDFORD RD, BEDFORD	GASOLINE	11/5/93	2A 2A	E,Q	
		FORT WORTH ISD	091516	6300 WICHITA, FORT WORTH	GASOLINE, DIESEL	11/3/87	2 3	E,Q	
		FORT WORTH ISD	093944	2808 TILLAR ST, FORT WORTH	GASOLINE	11/15/89	2 2A	E,Q	
		FORT WORTH ISD	094518	215 NE 14TH ST, FORT WORTH	GASOLINE	1/31/90	2 3	E,Q	
		FOX RENTAL CO	100929	4015 HWY 157, EULESS	DIESEL	11/20/91	2A 1A	E,Q	
		FREEMAN PONTIAC MAZDA	098307	701 NE LOOP 820, HURST	GASOLINE, WASTE OIL	3/20/91	2 4	E,Q	
		GENERAL MOTORS CORP	092803	2525 E ABRAHAM ST, ARLINGTON	DIESEL	4/10/89		E,Q	
		GENICO DISTRIBUTORS INC	103488	2205 W AIRPORT FWY, EULESS	GASOLINE	6/29/92	2A 2A	E,Q	
		GEORGE MARTI/FRANCES ROBINSON	102773	1400 RENDON RD, FORT WORTH	GASOLINE	5/13/92	6	E,Q	
		GERLACH OIL CO	109287	HWY 83, LAWN	DIESEL	3/21/95	2A 2A	E,Q	

TABLE 2
GROUNDWATER CONTAMINATION CASE DESCRIPTIONS BY COUNTY
TEXAS NATURAL RESOURCE CONSERVATION COMMISSION

COUNTY	DIVISION	NEW CASES	FILE NAME	FILE NUMBER	LOCATION	CONTAMINATION DESCRIPTION	DATE	ENFORCEMENT STATUS	DATA QUALITY	SECTION 5.236
TARRANT	PST									
			GOOD LUCK OIL CO	097008	311 NORTHSIDE DR, FORT WORTH	GASOLINE	10/23/90	2 2A	E,Q	
			GRUBB & ELLIS % HENRY WEITZMAN	091793	4101 CAMP BOWIE, FORT WORTH	GASOLINE	4/15/88	6	E,Q	
			GTE SOUTHWEST INC	107371	HWY 114, GRAPEVINE	DIESEL	11/17/93	2A 2A	E,Q	
			GULF REALTY INC	111915	1400 S COLLINS, ARLINGTON	GASOLINE	9/19/96	1 1A	E,Q	
			HALDER TRUCKING	104181	1201 E MANSFIELD HWY, FORT WORTH	DIESEL	9/1/92	2A 1A	E,Q	
			HAROLD & CARMEN SPARKS	107726	1000 JONES ST, FORT WORTH	DIESEL	2/16/94	2A 1A	E,Q	
			HARRIS OIL COMPANY	094993	100 FOREST HILL DR, EVERMAN	GASOLINE	3/23/90	2A 2A	E,Q	
			HOLLAND OIL COMPANY	094746	2525 NE 28TH, FORT WORTH	DIESEL	7/21/89	2A 2A	E,Q	
			INTERSTATE BRANDS CORP	111514	836 W PIPELINE RD, HURST	DIESEL	8/12/96	1 1A	E,Q	
			J MC OIL/ENTERPRISE LEASE FAC	095275	700 GRAPEVINE HWY, NORTH RICHLAND HILLS	GASOLINE	4/20/90	6	E,Q	
			J-MC OIL CO	101004	901 N COOPER ST, ARLINGTON	GASOLINE	1/3/92	1 1A	E,Q	
			J.C. DUNCAN CO.	101649	1212 HARRISON ST, ARLINGTON	GASOLINE, DIESEL, WASTE OIL	3/3/92	2 2A	E,Q	
			JACK KELLER	098945	N COLLINS, ARLINGTON	GASOLINE	5/15/91	6	E,Q	
			JACK TYLER	111272	3017 MORTON, FORT WORTH	GASOLINE	6/24/96	2A 2A	E,Q	
			JEAN RIDER	091686	101 SOUTHEAST PKWY, AZLE	GASOLINE	2/19/88	5B 1A	E,Q	
			JERRY EMMONS	098975	316 N MAIN ST, EULESS	GASOLINE	5/16/91	5B 3	E,Q	
			JMC OIL CO	103876	3280 W SOUTHLAKE BLVD, SOUTHLAKE	GASOLINE	7/15/92	2A 2A	E,Q	
			JOHN T KING INVESTMENTS	092745	201 N CENTER ST, ARLINGTON	GASOLINE	3/28/89	2 3	E,Q	
			KATHERINE CALLOWAY ESTATE	097642	7750 HWY 26, NORTH RICHLAND HILLS	GASOLINE	1/4/91	6	E,Q	
			KEITH BERTELSON	111293	HWY 26, RICHLAND HILLS	GASOLINE	6/7/96	2A 2A	E,Q	
			KEVIN KHORRAMI	108887	3402 AZLE AVE, FORT WORTH	GASOLINE	12/8/94	2 3	E,Q	
			LSI	103326	214 HEMPHILL, FORT WORTH	GASOLINE	6/30/92	1 1A	E,Q	
			LAKE COUNTRY MARINA J V	110276	9290 HERRING RD, FORT WORTH	GASOLINE	12/15/95	2A 2A	E,Q	
			LANCASTER CAR CARE, INC.	091432	5151 E LANCASTER, FORT WORTH	GASOLINE	8/24/87	6	E,Q	
			LOFLAND CORP	096046	2400 NE 36TH ST, FORT WORTH	GASOLINE, DIESEL	7/3/90	2 5	E,Q	
			LONESTAR ELECTRIC COMPANY	094291	2008 W 5TH ST, FORT WORTH	GASOLINE	1/11/90	2A 2A	E,Q	
			LOUIS MCCROY	096842	1712 N SYLVANIA, FORT WORTH	GASOLINE	10/2/90	2 5	E,Q	
			LSI SERVICES CO	109676	2400 MONTGOMERY, FORT WORTH	GASOLINE	4/28/95	1 1A	E,Q	
			LSI SERVICES CO	109705	6217 E LANCASTER, FORT WORTH	GASOLINE	6/11/95	2A 2A	E,Q	
			LSI SERVICES CO	109709	500 N LAS VEGAS TRL, WHITE SETTLEMENT	GASOLINE	5/3/95	1 1A	E,Q	
			LUCKY LADY OIL CO	103193	116 BEDFORD EULESS RD, HURST	GASOLINE	5/27/92	2A 1A	E,Q	
			LUCKY LADY OIL COMPANY	107460	6728 DAVIS BLVD, NORTH RICHLAND HILLS	GASOLINE	11/19/93	2A 2A	E,Q	
			LYNN SMITH	105303	3812 BELKNAP ST, FORT WORTH	GASOLINE	1/26/94	2A 1A	E,Q	
			MANFOR INC	103861	2117 W DIVISION ST, ARLINGTON	GASOLINE	8/31/92	2 2A	E,Q	
			MANSFIELD ISD	100015	1400 COUNTRY CLUB RD, MANSFIELD	HYDR FLUID	9/4/91	2 4	E,Q	
			MAPCO INC	092766	3451 MANSFIELD HWY, FORT WORTH	GASOLINE	3/31/89	2 2A	E,Q	
			MCPAHAN BRUCE	091765	2526 SW LOOP 820, FORT WORTH	GASOLINE	3/25/88	2 2A	E,Q	
			MIRA VISTA GOLF CLUB	110043	6600 MIRA VISTA BLVD, FORT WORTH	GASOLINE	11/7/95	6	E,Q	
			MOBIL OIL CORP	091202	2801 E PARK ROW, ARLINGTON	GASOLINE	1/15/87	6	E,Q	
			MOBIL OIL CORP	091388	1920 N COLLINS, ARLINGTON	GASOLINE	7/15/87	2 3	E,Q	
			MOBIL OIL CORP	092068	400 GRAPEVINE HWY, COLLEYVILLE	GASOLINE	8/10/88	2A 2A	E,Q	
			MOBIL OIL CORP	092659	1600 W PIONEER RD, ARLINGTON	GASOLINE	3/3/89	2 4	E,Q	
			MOBIL OIL CORP	093866	3044 HEMPHILL ST, FORT WORTH	GASOLINE	10/26/89	2 3	E,Q	
			MOBIL OIL CORP	093891	3800 N SYLVANIA AVE, FORT WORTH	GASOLINE	11/6/89	2 2A	E,Q	
			MOBIL OIL CORP	097651	2829 BROWN TRL, BEDFORD	GASOLINE	1/4/91	2 4	E,Q	
			MOBIL OIL CORP	100097	3800 S COOPER, ARLINGTON	GASOLINE	11/26/91	2 3	E,Q	
			MOBIL OIL CORP	101058	6300 CAMP BOWIE, FORT WORTH	GASOLINE	12/20/91	2A 2A	E,Q	
			MOBIL OIL CORP	101879	6000 SOUTHWEST BLVD, BENBROOK	GASOLINE	3/19/92	2 4	E,Q	

TABLE 2
GROUNDWATER CONTAMINATION CASE DESCRIPTIONS BY COUNTY
TEXAS NATURAL RESOURCE CONSERVATION COMMISSION

COUNTY	DIVISION	NEW CASES	FILE NAME	FILE NUMBER	LOCATION	CONTAMINATION DESCRIPTION	DATE	ENFORCEMENT STATUS	DATA QUALITY	SECTION 5.236
TARRANT	PST									
			MOBIL OIL CORP	102475	4821 S IH--35, FORT WORTH	GASOLINE	4/29/92	6	E,Q	
			MOBIL OIL CORP	102477	4380 GREEN OAKS, ARLINGTON	GASOLINE, WASTE OIL	4/29/92	2A 2A	E,Q	
			MOBIL OIL CORP	103977	2590 E ARKANSAS LN, ARLINGTON	GASOLINE	9/16/92	2 4	E,Q	
			MOBIL OIL CORP	106218	2100 AIRPORT FWY, BEDFORD	GASOLINE	3/15/93	2A 1A	E,Q	
			MOBIL OIL CORP	106669	1200 AIRPORT FWY, BEDFORD	GASOLINE	6/17/93	2A 1A	E,Q	
			MOBIL OIL CORP	108100	4429 BELLAIRE DR, FORT WORTH	GASOLINE	4/28/94	2 5	E,Q	
			MOTHERAL PRINTING COMPANY	100262	510 S MAIN ST, FORT WORTH	GASOLINE, CHEMICAL	9/24/91	2 3	E,Q	
			NATIONAL CONVENIENCE STORES	091237	HWY 114, ROANOKE	GASOLINE	2/3/87	5B 4	E,Q	
			NATIONAL CONVENIENCE STORES	101351	6700 BRENTWOOD STAIR RD, FORT WORTH	GASOLINE, DIESEL	1/20/92	5B 1A	E,Q	Y
			NATIONAL CONVENIENCE STORES	104126	4400 SOUTHWEST BLVD, FORT WORTH	GASOLINE	8/25/92	5B 1A	E,Q	
			NATIONAL CONVENIENCE STORES	109212	2525 E PARK ROW, ARLINGTON	GASOLINE	11/7/95	6	E,Q	
			NATIONAL HEALTHCARE LINEN SER	096698	1340 E BERRY ST, FORT WORTH	GASOLINE, DIESEL	9/14/90	2 2A	E,Q	
			NATIONS BANK	098923	1305 E ROSEDALE ST, FORT WORTH	GASOLINE, WASTE OIL	5/14/91	2A 2A	E,Q	
			NCNB TEXAS	099356	411 S BALLINGER, FORT WORTH	GASOLINE, DIESEL, WASTE OIL	6/26/91	2 3	E,Q	
			NGUYEN VO	095281	2413 NE 28TH ST, FORT WORTH	GASOLINE	4/23/90	2A 2A	E,Q	
			NORA LACY	107273	1550 E BROAD, MANSFIELD	DIESEL	8/1/94	2A 2A	E,Q	
			NORMAN WOLF	110316	4099 DENTON HWY, HALTOM CITY	GASOLINE, WASTE OIL	1/22/96	2A 2A	E,Q	
			NORTH HILLS REALTY, INC.	100225	3725-29 FLORY ST, NORTH RICHLAND HILLS	GASOLINE	9/19/91	2 2A	E,Q	
			ODGEN ALLIED AVIATION SERVICES	106847	W AIRFIELD DR, DFW AIRPORT	JET FUEL	7/23/93	2A 2A	E,Q	
			PEMCO	109703	1809 S PEYCO DR, ARLINGTON	GASOLINE	7/6/95	2 2A	E,Q	
			PENSKE TRUCK LEASING CO	107556	3206 ABRAMS ST, ARLINGTON	WASTE OIL	1/12/94	6	E,Q	
			PEPSI COLA BOTTLING	097512	5281 BLUE MOUND RD, FORT WORTH	GASOLINE, DIESEL	12/13/90	2 3	E,Q	
			PHILLIPS 66 CO	110952	1225 OAKLAND BLVD, FORT WORTH	GASOLINE, DIESEL	5/2/96	2A 2A	E,Q	
			POST BUZ PONTIAC	097686	1500 W IH-20, ARLINGTON	WASTE OIL	1/9/91	2B 3	E,Q	
			PROFESSIONAL FUELING SYSTEMS	098565	216 E NORTHWEST HWY, GRAPEVINE	GASOLINE	1/23/91	2 2A	E,Q	
			PROFICIENT FOOD CO	110049	2116 EXCHANGE DR, ARLINGTON	GASOLINE	8/30/95	2A 2A	E,Q	
			PRR, INC.	106605	3300 N SYLVANIA AVE, FORT WORTH	GASOLINE, DIESEL, WASTE OIL	6/1/93	2 3	E,Q	
			QUICKWAY GROCERY CO	091322	101 FOREST HILL DR, EVERMAN	UNKNOWN	5/27/87	2 2A	E,Q	
			QUICKWAY GROCERY CO	099001	955 WINSOTT PLOVER RD, BENBROOK	GASOLINE	5/17/91	2 3	E,Q	
			QUIK SAK STORES INC	091315	9605 HWY 199, LAKESIDE	UNKNOWN	4/15/87	2 5	E,Q	
			QUIK SAK STORES INC	092734	6753 E LANCASTER, FORT WORTH	GASOLINE	3/27/89	2A 2A	E,Q	
			QUIK WAY FOODS OF DALLAS	093102	112 N HENDERSON ST, FORT WORTH	UNKNOWN	6/14/89	6	E,Q	
			R S FRAZIER PROPERTIES	102991	1216 E ABRAMS, ARLINGTON	GASOLINE	6/30/92	6	E,Q	
			RACETRAC PETROLEUM INC	101001	6300 E LANCASTER AVE, FORT WORTH	GASOLINE	12/2/91	2 2A	E,Q	
			RACETRAC PETROLEUM INC	101379	8535 S HWY 377, BENBROOK	GASOLINE	1/13/92	2A 1A	E,Q	
			RHINE KENNETH	092213	500 N STEWART ST, AZLE	GASOLINE	10/12/88	5B 2A	E,Q	
			ROLLINS LEASING CORP	099457	3120 E AVE E, ARLINGTON	DIESEL	7/10/91	2 3	E,Q	
			RONNIE SMITHSON	092029	3525 ALTA MERE, FORT WORTH	GASOLINE	7/26/88	2A 1A	E,Q	
			RYDER TRUCK RENTAL INC	091954	837 109TH ST, ARLINGTON	DIESEL	6/17/88	6	E,Q	
			RYDER TRUCK RENTAL INC	092597	1315 RIVERSIDE DR, FORT WORTH	DIESEL	2/9/89	2 3	E,Q	
			RYDER TRUCK RENTAL INC	097442	4712 SOUTH FWY, FORT WORTH	DIESEL	12/7/90	2A 2A	E,Q	
			SAM QADDURA	093082	3417 HORN ST, FORT WORTH	GASOLINE	6/9/89	2A 1A	E,Q	
			SAM ROSS MCELREATH ELECTROTYPE	106659	12300 SOUTH FWY, FORT WORTH	GASOLINE, DIESEL	4/6/93	6	E,Q	
			SCHULLER INTERNATIONAL INC	094756	2222 W 5TH ST, FORT WORTH	GASOLINE	7/21/89	2A 2A	E,Q	
			SELLERS BUD	104498	825 N MAIN ST, FORT WORTH	GASOLINE, WASTE OIL	9/16/92	2A 2A	E,Q	
			SEQUOIA SUPPLY	110259	1065 E NORTHWEST HWY, GRAPEVINE	DIESEL	12/15/95	6	E,Q	
			SHANNON GRACEY RATLIFF	109363	5101 DAVIS BLVD, NORTH RICHLAND HILLS	GASOLINE, OTHER	2/2/95	2A 1A	E,Q	
			SHELL OIL CO	091201	900 E DIVISION ST, ARLINGTON	UNKNOWN	1/15/87	2 2A	E,Q	

TABLE 2
GROUNDWATER CONTAMINATION CASE DESCRIPTIONS BY COUNTY
TEXAS NATURAL RESOURCE CONSERVATION COMMISSION

COUNTY	DIVISION	NEW CASES	FILE NAME	FILE NUMBER	LOCATION	CONTAMINATION DESCRIPTION	DATE	ENFORCEMENT STATUS	DATA QUALITY	SECTION 5.236
TARRANT	PST									
			SHELL OIL CO	091937	700 W ABRAM, ARLINGTON	GASOLINE	6/3/88	2 2A	E,Q	
			SHELL OIL CO	093698	1513 BROWN TRL, BEDFORD	GASOLINE	10/12/89	2 2A	E,Q	
			SHELL OIL CO	109967	6517 BRENTWOOD STAIR RD, FORT WORTH	GASOLINE	1/11/90	2 4	E,Q	
			SIX FLAGS OVER TEXAS	093165	2201 ROAD TO SIX FLAGS, ARLINGTON	DIESEL, GASOLINE	6/27/89	2 4	E,Q	
			SIX FLAGS OVER TEXAS	095120	2201 ROAD TO SIX FLAGS, ARLINGTON	GASOLINE	4/2/90	2 2A	E,Q	
			SNAPPY JACKS INC	091451	HWY 287, MANSFIELD	DIESEL	9/9/87	2 2A	E,Q	
			SOLUTION WARE INC	111409	3001 E ROSEDALE, FORT WORTH	GASOLINE	7/25/96	1 1A	E,Q	
			SOUTHLAND CORP	091311	2420 MARKET, FORT WORTH	UNKNOWN	5/20/87	2 5	E,Q	
			SOUTHLAND CORP	091329	5700 CALLOWAY, FORT WORTH	UNKNOWN	5/29/87	2 5	E,Q	
			SOUTHLAND CORP	092120	1827 E PARK ROW DR, ARLINGTON	GASOLINE	9/7/88	2 5	E,Q	
			SOUTHLAND CORP	093287	2823 BROWN TRL, BEDFORD	GASOLINE	7/25/89	2 2A	E,Q	
			SOUTHLAND CORP	093687	1622 HEMPHILL, FORT WORTH	GASOLINE	10/12/89	2 2A	E,Q	
			SOUTHLAND CORP	094006	2900 BROWN TRL, BEDFORD	GASOLINE	12/4/89	2 2A	E,Q	
			SOUTHLAND CORP	095003	6800 OLD CLEBURNE RD, FORT WORTH	GASOLINE	3/23/90	2A 2A	E,Q	
			SOUTHLAND CORP	097567	5100 BROADWAY, HALTOM CITY	GASOLINE	12/20/90	2 2A	E,Q	
			SOUTHLAND CORP	101944	3251 E LANCASTER, FORT WORTH	GASOLINE	3/20/92	6	E,Q	
			SOUTHLAND CORP	102474	1900 E ABRAMS, ARLINGTON	GASOLINE	4/29/92	2A 2A	E,Q	
			SOUTHLAND CORP	103469	1016 E BROAD ST, MANSFIELD	GASOLINE	7/19/92	2A 2A	E,Q	
			SOUTHLAND CORP	104429	5901 DAVIS, NORTH RICHLAND HILLS	GASOLINE	9/18/92	2B 5	E,Q	
			SOUTHLAND CORP	108345	2730 S COOPER, ARLINGTON	GASOLINE	10/5/93	2A 2A	E,Q	
			SOUTHLAND CORP	108949	1325 N BEACH ST, FORT WORTH	GASOLINE	10/10/94	6	E,Q	
			SOUTHLAND CORP	109162	511 N MAIN, EULESS	GASOLINE	12/15/94	2A 2A	E,Q	
			SOUTHLAND CORP	110647	1201 W RANDOL MILL, ARLINGTON	UNKNOWN	3/20/96	1 1A	E,Q	
			SOUTHLAND CORP	110686	1521 W ARKANSAS, ARLINGTON	UNKNOWN	3/28/96	2A 2A	E,Q	
			SOUTHLAND CORP	110692	705 N COLLIN, ARLINGTON	GASOLINE	3/20/96	6	E,Q	
			SOUTHLAND CORP	110822	8744 HWY 80, FORT WORTH	GASOLINE	4/12/96	6	E,Q	
			SOUTHLAND CORP	110824	2800 NE 28TH ST, FORT WORTH	GASOLINE	4/8/96	2A 2A	E,Q	
			SOUTHLAND CORP	110855	3200 W 7TH ST, FORT WORTH	GASOLINE	4/17/96	2A 2A	E,Q	
			SOUTHLAND CORP	110856	401 BEDFORD RD, HURST	GASOLINE	4/17/96	6	E,Q	
			SOUTHWEST PROPERTIES	109671	602 FOUNTAIN PKWY, GRAND PRAIRIE	GASOLINE	12/9/94	2A 1A	E,Q	
			SOUTHWESTERN BELL TELEPHONE CO	102673	312 W ABRAMS AVE, ARLINGTON	GASOLINE	5/11/92	2 2A	E,Q	
			STAFFORD-LOWDON	101629	4000 LUBBOCK AVE, FORT WORTH	GASOLINE	3/16/92	2A 2A	E,Q	
			STAR ENTERPRISE	091185	6550 FOREST HILL DR, FOREST HILL	GASOLINE	12/17/86	2 4	E,Q	
			STAR ENTERPRISE	091671	901 E PARK ROW, ARLINGTON	GASOLINE	2/12/88	2 4	E,Q	
			STAR ENTERPRISE	095523	6720 S HULEN, FORT WORTH	GASOLINE	5/17/90	2 4	E,Q	
			STAR ENTERPRISE	096211	4851 SOUTH FWY, FORT WORTH	GASOLINE	7/23/90	2A 2A	E,Q	
			STAR ENTERPRISE	097657	6734 JACKSBORO HWY, LAKE WORTH	GASOLINE	1/7/91	2A 2A	E,Q	
			STAR ENTERPRISE	098062	1527 S UNIVERSITY, FORT WORTH	WASTE OIL	2/22/91	2 2A	E,Q	
			STAR ENTERPRISE	100091	4401 GREEN OAKS BLVD, ARLINGTON	GASOLINE, DIESEL	11/26/91	2A 2A	E,Q	
			STAR ENTERPRISE	100719	1499 PRECINCT LINE RD, HURST	WASTE OIL	12/2/91	6	E,Q	
			STAR ENTERPRISE	100786	3524 S HILLS, FORT WORTH	GASOLINE	12/3/91	2A 1A	E,Q	
			STAR ENTERPRISE	100832	4500 S BOWEN RD, ARLINGTON	GASOLINE	11/12/91	2 2A	E,Q	
			STAR ENTERPRISE	101599	1019 N INDUSTRIAL, BEDFORD	GASOLINE	1/24/92	2A 1A	E,Q	
			STAR ENTERPRISE	102092	760 W PIPELINE RD, HURST	GASOLINE	3/23/92	2 2A	E,Q	
			STAR ENTERPRISE	104902	2026 CHERRY LN, WHITE SETTLEMENT	WASTE OIL	10/9/92	2A 2A	E,Q	
			STAR ENTERPRISE	108913	6705 MEADOWBROOK, FORT WORTH	GASOLINE	12/29/94	2 2A	E,Q	
			STAR ENTERPRISE	110079	8522 HWY 80 WEST, FORT WORTH	GASOLINE	10/30/95	2 2A	E,Q	
			STAR ENTERPRISE	110757	1595 E BROAD, MANSFIELD	GASOLINE	3/29/96	1 1A	E,Q	

TABLE 2
GROUNDWATER CONTAMINATION CASE DESCRIPTIONS BY COUNTY
TEXAS NATURAL RESOURCE CONSERVATION COMMISSION

COUNTY	DIVISION	NEW CASES	FILE NAME	FILE NUMBER	LOCATION	CONTAMINATION DESCRIPTION	DATE	ENFORCEMENT STATUS	DATA QUALITY	SECTION 5.238
TARRANT	PST		SUNDANCE SQUARE	108930	401-415 COMMERCE ST, FORT WORTH	GASOLINE	12/9/94	6	E,Q	
		*	SWITZER PETROLEUM	111782	6551 WATAUGA RD, WATAUGA	GASOLINE	10/5/96	1 1A	E,Q	
		*	SWITZER PETROLEUM PRODUCTS INC	111661	5520 E LANCASTER, FORT WORTH	GASOLINE, DIESEL	8/28/96	2A 1A	E,Q	
		*	SWITZER PETROLEUM PRODUCTS INC	111662	2362 E NORTHWEST HWY, SOUTHLAKE	GASOLINE	8/22/96	1 1A	E,Q	
		*	SWITZER PETROLEUM PRODUCTS INC	111735	7375 EDERVILLE RD, FORT WORTH	GASOLINE	8/9/96	2A 1A	E,Q	
		*	SWITZER PETROLEUM PRODUCTS INC	111736	2200 E ROSEDALE, FORT WORTH	GASOLINE	8/9/96	2A 1A	E,Q	
			TANDY CORP	092405	401 NE 38TH ST, FORT WORTH	CHEMICAL	11/1/88	2 2A	E,Q	
			TANDY CRAFTS INC	096522	1400 EVERMAN PKWY, FORT WORTH	GASOLINE, DIESEL	8/21/90	6	E,Q	
			TARRANT COUNTY	093130	601 LONGHORN RD, FORT WORTH	DIESEL	6/15/89	2A 2A	E,Q	
			TARRANT INTERIORS, INC.	099347	5000 SOUTH FWY, FORT WORTH	UNKNOWN	6/26/91	6	E,Q	
			TERRY MCDONNELL	105531	800 S CHERRY LN, WHITE SETTLEMENT	GASOLINE	1/19/93	2A 1A	E,Q	
			TEXAS INDUSTRIES INC	094160	9200 KEMP RD, FORT WORTH	DIESEL, GASOLINE	12/27/89	2 2A	E,Q	
			THORNTON OIL CORP	091691	4804 SOUTH FWY, FORT WORTH	GASOLINE	2/18/88	6	E,Q	
			TMT INC	096101	1901 E ARKANSAS, ARLINGTON	GASOLINE	7/9/90	2A 2A	E,Q	
			TMT INC	107241	3400 S WATSON, ARLINGTON	GASOLINE	10/29/93	2A 2A	E,Q	
			TOTAL PETROLEUM INC	093085	2432 W DIVISION, ARLINGTON	GASOLINE	6/9/89	2 4	E,Q	
			TOTAL PETROLEUM INC	099388	1800 S COOPER ST, ARLINGTON	GASOLINE	7/2/91	2 2A	E,Q	
			TOTAL PETROLEUM INC	104856	5324 E LANCASTER, FORT WORTH	GASOLINE	10/26/92	2A 2A	E,Q	
		*	TOTAL PETROLEUM INC	111202	2700 ABRAM, ARLINGTON	GASOLINE	6/11/96	1 1A	E,Q	
			TRI COUNTY ELECTRIC COOP	096288	525 E PRICE ST, KELLER	GASOLINE	7/31/90	2 2A	E,Q	
		*	TRINITY PARK II JOINT VENTURE	110374	1030 STAYTON ST, FORT WORTH	DIESEL	1/10/96	2A 2A	E,Q	
		*	TRINITY PRK CTR.	110549	1301 FOCH, FORT WORTH	GASOLINE	1/18/96	2A 2A	E,Q	
			TRIPLE A OIL COMPANY	097427	1700 PRECINCT RD, HURST	GASOLINE	12/5/90	2 2A	E,Q	
			TU ELECTRIC	094607	1201 S SYLVANIA ST, FORT WORTH	DIESEL	2/12/90	6	E,Q	
			TU ELECTRIC	106428	2118 S BOWEN, PANTEGO	GASOLINE, DIESEL	4/19/93	2A 2A	E,Q	
			TXDOT	091191	3600 N BEACH, HALTOM CITY	GASOLINE	12/18/86	2A 1A	E,Q	
			TXDOT	101613	5501 MCCART, FORT WORTH	GASOLINE, DIESEL	2/5/92	2A 2A	E,Q	
			TXDOT	101702	GRANT LN, WHITE SETTLEMENT	GASOLINE	3/12/92	2A 1A	E,Q	
			TXDOT	105891	6948 DENTON HWY, WATAUGA	GASOLINE	2/1/93	2A 2A	E,Q	
			U HAUL CO OF DALLAS	096667	7047 GRAPEVINE HWY, NORTH RICHLAND HILLS	GASOLINE	9/7/90	2A 1A	E,Q	
			ULTRAMAR INC	091159	IH-20, FORNEY	GASOLINE	5/16/86	5B 2A	E,Q	
			UNITED PARCEL SERVICE	105340	379 EXCHANGE, ARLINGTON	GASOLINE	1/12/93	6	E,Q	
			UNIVERSITY TEXAS AT ARLINGTON	095266	W 3RD, ARLINGTON	DIESEL	4/19/90	2 5	E,Q	
			UNKNOWN	091442	GTE MANHOLE, AZLE	GASOLINE	8/31/87	5B 1A	E,Q	
			UNKNOWN	091749	N SYLVANIA, FORT WORTH	GASOLINE	5/1/87	5B 1A	E,Q	
			UNKNOWN	097640	2056 HWY 157, MANSFIELD	UNKNOWN	1/4/91	2A 2A	E,Q	
			UNKNOWN	098341	2501 N AYERS, FORT WORTH	UNKNOWN	3/25/91	2A 1A	E,Q	
			UNKNOWN	098752	5600 DAVIS BLVD, NORTH RICHLAND HILLS	GASOLINE	4/26/91	1 1A	E,Q	
			UNKNOWN	105999	E RANDOL MILL, ARLINGTON	GASOLINE	3/11/93	2A 2A	E,Q	
			UNKNOWN	106377	3500 SHOTTS ST, FORT WORTH	GASOLINE	4/19/93	1 1A	E,Q	
			US AIR FORCE CARSWELL	095220	BLDG 4154, CARSWELL AFB	JET FUEL	4/16/90	2A 2A	E,Q	
			US AIR FORCE CARSWELL	104524	BLDG 1518, CARSWELL AFB	GASOLINE	10/26/92	2A 1A	E,Q	
			US AIR FORCE CARSWELL	104819	BLDG 1170, CARSWELL AFB	JET FUEL	10/26/92	2 3	E,Q	
			VANDERGRIFF CHEVROLET	094748	901 E DIVISION, ARLINGTON	GASOLINE	7/21/89	5B 2A	E,Q	
			WALMART INC	099124	1409 CHERRY LN, WHITE SETTLEMENT	GASOLINE	6/3/91	2 4	E,Q	
		*	WES TEX SERVICE STATIONS LTD	110363	6107 S COOPER ST, ARLINGTON	GASOLINE	1/31/96	1 1A	E,Q	
			WORKING MANS FRIEND OIL CO	109721	1801 E LOOP 820, FORT WORTH	GASOLINE	6/28/95	2A 1A	E,Q	

TABLE 2
GROUNDWATER CONTAMINATION CASE DESCRIPTIONS BY COUNTY
TEXAS NATURAL RESOURCE CONSERVATION COMMISSION

COUNTY	DIVISION	NEW CASES	FILE NAME	FILE NUMBER	LOCATION	CONTAMINATION DESCRIPTION	DATE	ENFORCEMENT STATUS	DATA QUALITY	SECTION 5.236
TAYLOR	ENFWST		DOWELL SCHLUMBERGER - ABILENE	33588	102 MARKET STREET, TYE	HYDROCARBONS, CHLORINATED ORGANICS, TPH, V		3B 2A	EQV23	
			LOCKHEED - ABILENE	31283	300 WALL STREET, ABILENE, TEXAS	GASOLINE, TOLUENE, WASTE OIL, TRICHLORE		0 2	E	
	FOD		FINA OIL AND GAS COMPANY		8 MILES WEST OF TYE ON SOUTH SIDE OF HWY 20	BENZENE, TOLUENE, XYLENE	2/4/88	2D 2B	E,Q,V,2,3	
	IHW		DYESS AIR FORCE BASE	64003	96 CSG/DEEV, DYESS AFB, ABILENE	ORGANICS	2/11/88	3A 3,4,5	E,Q,V,3	
	PST		ACCO FEEDS INC	095538	774 CHINA ST, ABILENE	DIESEL	5/21/90	2A 2A	E,Q	
			AFCO	092131	2450 S 14TH ST, ABILENE	GASOLINE	9/9/88	2 2A	E,Q	
		*	ALLSUPS PETROLEUM	111613	2334 S 14TH ST, ABILENE	GASOLINE	3/22/96	2A 2A	E,Q	
		*	ALLSUPS PETROLEUM	111614	102 N PIONEER ST, ABILENE	GASOLINE	3/21/96	2A 2A	E,Q	
		*	ALLSUPS PETROLEUM	111616	800 N GRAPE ST, ABILENE	GASOLINE	3/21/96	2A 2A	E,Q	
		*	ALLSUPS PETROLEUM	111618	IH 20, ABILENE	GASOLINE	3/24/96	2A 2A	E,Q	
		*	ALLSUPS PETROLEUM	111619	2401 S 1ST ST, ABILENE	GASOLINE	3/20/96	2A 2A	E,Q	
		*	ALLSUPS PETROLEUM	111620	4600 N PINE ST, ABILENE	GASOLINE	3/28/96	2A 2A	E,Q	
		*	ALLSUPS PETROLEUM	111621	IH 20, ABILENE	GASOLINE	3/25/96	2A 2A	E,Q	
		*	ALLSUPS PETROLEUM	111763	1901 S 1ST, ABILENE	GASOLINE	3/21/96	2A 2A	E,Q	
		*	ALLSUPS PETROLEUM INC	111355	1049 S TREADWAY, ABILENE	UNKNOWN	7/15/96	2A 2A	E,Q	
			AUTO FUEL CO INC	092097	641 S TREADAWAY, ABILENE	GASOLINE, DIESEL	8/26/88	2A 2A	E,Q	
			AUTO FUEL CO INC	097903	3301 S 1ST ST, ABILENE	GASOLINE	2/1/91	2 3	E,Q	
			AUTO FUEL COMPANY, INC.	092243	3303 S 14TH ST, ABILENE	GASOLINE	10/25/88	2A 2A	E,Q	
			B J SERVICES	104384	1700 E HWY 351, ABILENE	GASOLINE	9/3/92	2A 2A	E,Q	
			BANDAG INC R & D CENTER	096116	FM 18, ABILENE	DIESEL	7/10/90	2 4	E,Q	
		*	BIG THREE INDUSTRIES INC	093645	3132 E HWY 80, ABILENE	GASOLINE	10/2/89	2A 2A	E,Q	
		*	BILL BURNS OIL CO	111492	IH 20, MERKEL	GASOLINE	8/6/96	2A 2A	E,Q	
		*	BOB J SUROVIK	109146	2749 S 1ST ST, ABILENE	GASOLINE	9/26/94	2A 2A	E,Q	
			BOB LOYD GAS CO	108702	1702 CAMPUS CT, ABILENE	GASOLINE, WASTE OIL	11/4/94	2A 2A	E,Q	
			BOB LOYD L P GAS CO	092430	3102 14TH, ABILENE	GASOLINE	12/23/88	2A 2A	E,Q	
			BOB LOYD L P GAS CO	097238	1941 S TREADAWAY, ABILENE	GASOLINE, DIESEL, WASTE OIL	11/14/90	5B 1A	E,Q	
			BONNET RESOURCES CORP	097868	1300 S CLACK ST, ABILENE	GASOLINE, DIESEL	1/30/91	2 5	E,Q	
			BONNET RESOURCES CORP	098066	IH-20, ABILENE	GASOLINE, DIESEL	2/22/91	1 1A	E,Q	
		*	BOURLAND SERVICE	098891	3050 N 10TH ST, ABILENE	GASOLINE	5/9/91	2A 2A	E,Q	
		*	CIRCLE K STORES INC	110897	3131 S DANVILLE, ABILENE	GASOLINE	4/11/96	1 1A	E,Q	
			CITY OF ABILENE	094206	898 SANDY, ABILENE	GASOLINE	1/3/90	2 2A	E,Q	
			CONTRACT TRUCKING & MATERIALS	108703	753 SCOTT ST, TYE	GASOLINE, DIESEL	11/4/94	2A 1A	E,Q	
		*	CURRENT OCCUPANT	092905	270 S PIONEER, ABILENE	GASOLINE	3/28/89	2A 2A	E,Q	
			DOTFAA	093541	ABILENE MUNICIPAL, ABILENE	JET FUEL	9/6/89	2 3	E,Q	
			DOWELL SCHLUMBERGER INC	094073	102 MARKET ST, TYE	GASOLINE	12/8/89	2 2A	E,Q	
			ELMWOOD MEMORIAL PARK	094787	S HWY 277, ABILENE	GASOLINE	3/6/90	2 3	E,Q	
			EMRO MARKETING CO	092728	RT 4 IH-20, TYLER	UNKNOWN	3/27/89	6	E,Q	
			EXXON COMPANY USA	093433	4202 BUFFALO GAP, ABILENE	GASOLINE	8/16/89	2 3	E,Q	
			EXXON COMPANY USA	093477	4850 S 14TH ST, ABILENE	GASOLINE	8/21/89	2 4	E,Q	
		*	FINA OIL	111750	4840 N 10TH, ABILENE	GASOLINE	9/26/96	2A 2A	E,Q	
			FINA OIL & CHEMICAL CO	093967	1201 N MOCKINGBIRD, ABILENE	GASOLINE	11/28/89	2 2A	E,Q	
			FINA OIL & CHEMICAL CO	093992	2801 AMBLER, ABILENE	GASOLINE	12/1/89	2 4	E,Q	

TABLE 2
GROUNDWATER CONTAMINATION CASE DESCRIPTIONS BY COUNTY
TEXAS NATURAL RESOURCE CONSERVATION COMMISSION

COUNTY	DIVISION	NEW CASES	FILE NAME	FILE NUMBER	LOCATION	CONTAMINATION DESCRIPTION	DATE	ENFORCEMENT STATUS	DATA QUALITY	SECTION 5.238
TAYLOR	PST									
			FINA OIL & CHEMICAL CO	094397	IH-20, MERKEL	GASOLINE	1/23/90	2 2A	E,Q	
			FINA OIL & CHEMICAL CO	095750	128 E IH-20, ABILENE	GASOLINE, DIESEL	6/4/90	2A 2A	E,Q	
			FINA OIL & CHEMICAL CO	096067	3630 N 6TH ST, ABILENE	GASOLINE	7/5/90	2A 2A	E,Q	
			FINA OIL & CHEMICAL CO	099697	701 N TREADAWAY, ABILENE	GASOLINE, DIESEL	9/17/91	2 4	E,Q	
			FINA OIL & CHEMICAL CO	100081	2809 S 1ST, ABILENE	GASOLINE, DIESEL, WASTE OIL	10/2/91	2 4	E,Q	
			FINA OIL & CHEMICAL CO	101088	302 BUTTERNUT, ABILENE	GASOLINE	5/12/92	2 2A	E,Q	
			FINA OIL & CHEMICAL CO	107662	1801 GRAPE ST, ABILENE	UNKNOWN	2/3/94	2A 2A	E,Q	
			FINA OIL & CHEMICAL CO	108244	965 E 11TH S ST, ABILENE	GASOLINE	7/7/94	2A 2A	E,Q	
			GERLACH OIL CO	098782	3299 S 14TH ST, ABILENE	GASOLINE	5/2/91	2 2A	E,Q	
			GOODYEAR TIRE & RUBBER	108106	633 N PINE, ABILENE	GASOLINE, WASTE OIL	12/20/93	2A 2A	E,Q	
			HALEY DONALD	095600	4507 PINE ST, ABILENE	DIESEL	5/29/90	2A 1A	E,Q	
			HARDIN SIMMONS UNIVERSITY	096527	2200 HICKORY, ABILENE	GASOLINE	7/26/90	2 4	E,Q	
			HERTZ CORP	096615	AIRPORT RD, ABILENE	GASOLINE	8/31/90	2A 2A	E,Q	
			JOE S MORENO	110457	1109 S TREADAWAY, ABILENE	GASOLINE	2/27/96	2A 2A	E,Q	
			LO HI GAS COMPANY	095548	3425 AMBLER, ABILENE	GASOLINE	5/7/90	2A 2A	E,Q	
			LONE STAR AIRGAS	099192	222 N TREADAWAY, ABILENE	WASTE OIL	6/7/91	6	E,Q	
			MERCHANTS FAST MOTOR LINES	111491	1733 E BUS LOOP 20, ABILENE	UNKNOWN	8/20/96	2A 2A	E,Q	
			P F & E OIL CO	096688	2510 S TREADAWAY, ABILENE	GASOLINE, DIESEL, WASTE OIL	8/21/90	2A 2A	E,Q	
			PASTORAL CARE & COUNSELING CTR	094368	751 HICKORY, ABILENE	GASOLINE	1/19/90	5B 3	E,Q	
			PAUL CARROLL WELDING SUPPLY IN	098836	1018 MESQUITE, ABILENE	GASOLINE	5/8/91	1 1A	E,Q	
			PAUL JOHNSON REALTORS	102495	3009 S 14TH ST, ABILENE	WASTE OIL	5/12/92	5B 1A	E,Q	
			PAUL JOHNSON REALTORS	102528	3009 S 14TH ST, ABILENE	WASTE OIL	5/18/92	5B 1A	E,Q	
			PENROD PROPERTIES	094444	S 7TH, ABILENE	GASOLINE	1/26/90	1 1A	E,Q	
			PENROSE LUNBER CO	096906	1041 PINE, ABILENE	GASOLINE, DIESEL	10/10/90	1 1A	E,Q	
			RANDALLS (CULLUM COMPANIES.)	095543	800 ALMOND ST, ABILENE	GASOLINE, OTHER	5/21/90	2 4	E,Q	
			SAV M CONVENIENCE STORES	111267	701 S LEGGET, ABILENE	GASOLINE	6/26/96	1 1A	E,Q	
			SKINNY'S INC.	111024	1002 N CLACK, ABILENE	GASOLINE	5/19/96	2A 2A	E,Q	
			SKINNY'S INC.	111026	3151 OLDHAM, ABILENE	GASOLINE	5/19/96	2A 2A	E,Q	
			SKINNY'S INC.	111037	3102 GRAPE, ABILENE	GASOLINE	5/19/96	2A 2A	E,Q	
			SKINNY'S INC.	111073	4801 S 14TH ST, ABILENE	GASOLINE	5/23/96	2A 2A	E,Q	
			SKINNY'S INC	097294	IH-20 ST, MERKEL	DIESEL	11/19/90	2 2A	E,Q	
			SKINNY'S INC	097901	2718 N 1ST, ABILENE	GASOLINE	2/1/91	2 2A	E,Q	
			SKINNY'S INC	099690	3502 N 6TH, ABILENE	GASOLINE	8/1/91	2A 2A	E,Q	
			SKINNY'S INC	102496	1241 GRAPE, ABILENE	GASOLINE	4/29/92	6	E,Q	
			SKINNY'S INC	104417	1925 S 20TH, ABILENE	GASOLINE	9/3/92	6	E,Q	
			SKINNY'S INC	110152	1050 S TREADWAY, ABILENE	GASOLINE	11/29/95	2A 2A	E,Q	
			SKINNY'S INC	110153	5202 HWY 277, ABILENE	GASOLINE	11/29/95	2 2A	E,Q	
			SKINNY'S INC	110443	5202 S 7TH, ABILENE	GASOLINE	1/23/96	2A 2A	E,Q	
			SKINNY'S INC	110444	1201 N MOCKINGBIRD, ABILENE	GASOLINE	1/23/96	2A 2A	E,Q	Y
			SKINNY'S INC	110445	3351 AMBLER, ABILENE	GASOLINE	1/18/96	2A 2A	E,Q	
			SKINNY'S INC	110446	319 NORTH ST, TYE	GASOLINE	1/30/96	2A 2A	E,Q	
			SKINNY'S INC	110447	5110 S 7TH, ABILENE	GASOLINE	1/10/96	2 2A	E,Q	
			SKINNY'S INC	110448	1450 S CLACK, ABILENE	GASOLINE	1/30/96	2A 2A	E,Q	
			SKINNY'S INC	111023	1202 GRAPE, ABILENE	GASOLINE	5/19/96	2 2A	E,Q	
			SKINNY'S INC	111914	1248 N TREADAWAY, ABILENE	GASOLINE	11/15/96	2A 2A	E,Q	
			SOUTHWEST COCA COLA	104359	1849 ALBANY HWY, ABILENE	GASOLINE, DIESEL	8/27/92	6	E,Q	
			SOUTHWESTERN BELL TELEPHONE CO	098776	2626 POST OAK RD, ABILENE	DIESEL	5/1/91	2 4	E,Q	
			STERLING P. ROBERTSON	094067	1381 DANVILLE, ABILENE	GASOLINE	12/8/89	2A 2A	E,Q	

TABLE 2
GROUNDWATER CONTAMINATION CASE DESCRIPTIONS BY COUNTY
TEXAS NATURAL RESOURCE CONSERVATION COMMISSION

COUNTY	DIVISION	NEW CASES	FILE NAME	FILE NUMBER	LOCATION	CONTAMINATION DESCRIPTION	DATE	ENFORCEMENT STATUS	DATA QUALITY	SECTION 5.236
TAYLOR	PST		SUNSET STAGES, INC.	104209	324 SYCAMORE, ABILENE	DIESEL	9/1/92	2A 2A	E,Q	
			TAYLOR COUNTY	092846	501 OAK ST, ABILENE	GASOLINE	4/25/89	2A 2A	E,Q	
			TAYLOR COUNTY	093531	801 CHEERY ST, MERKEL	GASOLINE	9/8/89	2 2A	E,Q	
			TEXACO REFINING & MARKETING	091470	2101 STAMFORD, ABILENE	GASOLINE	10/1/87	2 4	E,Q	
			TEXACO REFINING & MARKETING	091772	3101 S 23RD ST, ABILENE	GASOLINE	3/9/88	2 2A	E,Q	
			TEXAS DEPT MENTAL HEALTH & M R	091468	S 24TH, ABILENE	GASOLINE	9/22/87	2 2A	E,Q	
			TURLEY ENTERPRISES INC	091366	IH--20, TYE	DIESEL	7/1/87	2A 2A	E,Q	
			TURLEY ENTERPRISES INC	102444	IH--20, TYE	GASOLINE	5/5/92	2A 1A	E,Q	
			TURLEY ENTERPRISES INC	102513	IH--20, TYE	DIESEL	5/5/92	2A 1A	E,Q	
			TX NATIONAL GUARD ARMORY BOARD	095401	2542 S 9TH ST, ABILENE	GASOLINE	5/7/90	2A 1A	E,Q	
			TXDOT	096526	500 CHEVY ST, MERKEL	GASOLINE	8/21/90	2A 2A	E,Q	
			TXDOT	106397	FM 613, TUSCOLA	GASOLINE	4/9/93	2A 2A	E,Q	
			UNKNOWN	091240	WILLIS, ABILENE	UNKNOWN	3/9/87	5B 1A	E,Q	
			UNKNOWN	091310	2700 S 14TH ST, ABILENE	UNKNOWN	5/21/87	5B 2A	E,Q	
			US AIR FORCE DYESS	109409	4404 PUMPHOUSE, ABILENE	JET FUEL	4/11/95	6	E,Q	
			US NAVY	095581	1941 S 3RD, ABILENE	GASOLINE	5/25/90	6	E,Q	
			VIC CORLEY	098781	JUDGE ELY, ABILENE	WASTE OIL	5/2/91	2A 1A	E,Q	
			VIKING FREIGHT SYSTEMS	092151	1101 S CHERRY ST, ABILENE	GASOLINE	9/23/88	2 3	E,Q	
			W W HAYNES ESTATE	097007	2210 N TREADAWAY, ABILENE	GASOLINE	10/23/90	2A 2A	E,Q	
			WES-T-GO TRUCK STOP	094065	IH-20, TYE	GASOLINE	12/8/89	2A 2A	E,Q	
			WYLIE INC	093107	4002 RIDGEMONT DR, ABILENE	GASOLINE	6/15/89	2 2A	E,Q	
TERRELL	ENFWST		SOUTHERN PACIFIC LINES - SANDERSON	72017	201 DOWNIE STREET, SANDERSON, TX DEPOT 798	BTEX,TPH,CHLORINATED SOLVENTS		2B 2A	E	
			SOUTHERN PACIFIC LINES	096049	201 DOWNIE ST, SANDERSON	GASOLINE	6/20/90	1 1A	E,Q	
TERRY	ENFWST		SERFCO - BROWNFIELD (NOWSCO)	39885	1801 LOMESA RD., BROWNFIELD, TX 79316	BTEX		2B 1A	E	
			B E IMPLEMENT	095186	HWY 62, BROWNFIELD	WASTE OIL	4/9/90	2 3	E,Q	
			BENTON OIL CO	110182	MAIN & 1ST ST, BROWNFIELD	GASOLINE	12/4/95	2 2A	E,Q	
			BROWNFIELD FARMERS CO-OP	097865	902 W MAIN, BROWNFIELD	GASOLINE, DIESEL	1/30/91	6	E,Q	
			CITY OF BROWNFIELD	092823	721 7TH ST, BROWNFIELD	DIESEL	4/17/89	2 4	E,Q	
			CONCHO VALLEY REGIONAL HOSP	109881	2018 PULLIAM, SAN ANGELO	DIESEL	9/11/95	2A 1A	E,Q	
			DAN NEAL	100914	303 E 3RD ST, WELLMAN	GASOLINE	11/25/91	5B 1A	E,Q	
			FINA OIL & CHEMICAL CO	091974	1106 LUBBOCK RD, BROWNFIELD	GASOLINE	6/29/88	2 4	E,Q	
			FIRST NATL BANK OF BROWNFIELD	095608	717 SEAGRAVES RD, BROWNFIELD	GASOLINE	5/30/90	2A 2A	E,Q	
			GRIFFIN OIL CO	091140	HWY 380, GOMEZ	GASOLINE	11/4/86	2A 2A	E,Q	
			GRIFFIN OIL CO	109332	202 TAHOKA RD, BROWNFIELD	GASOLINE	3/27/95	2A 2A	E,Q	
			GRIFFIN OIL CO	109518	322 1ST ST, BROWNFIELD	WASTE OIL, GASOLINE	5/10/95	2 2A	E,Q	
			GTE SOUTHWEST INC	095084	615 CARDWELL ST, BROWNFIELD	GASOLINE	3/29/90	2 4	E,Q	
			HALLIBURTON SERVICES	099554	1301 W WEBB, BROWNFIELD	GASOLINE	7/17/91	2 2A	E,Q	
			JIM REED 66 OIL CO INC	096743	1401 W MAIN, BROWNFIELD	GASOLINE, DIESEL	9/18/90	5B 3	E,Q	
	MASON OIL CO	095195	1406 LUBBOCK RD, BROWNFIELD	GASOLINE	4/10/90	5B 1A	E,Q			
	SCHERTZ TRACTOR WORKS	093467	600 SEAGRAVES RD, BROWNFIELD	GASOLINE	8/18/89	6	E,Q			

TABLE 2
GROUNDWATER CONTAMINATION CASE DESCRIPTIONS BY COUNTY
TEXAS NATURAL RESOURCE CONSERVATION COMMISSION

COUNTY	DIVISION	NEW CASES	FILE NAME	FILE NUMBER	LOCATION	CONTAMINATION DESCRIPTION	DATE	ENFORCEMENT STATUS	DATA QUALITY	SECTION 5.236	
TERRY	PST		SOUTHWEST COTTON GROWERS ASSOC	093246	205 LOOP 205, WELLMAN	GASOLINE	7/13/89	2A 2A	E,Q		
			TOM PETTIGREW	094599	101 1ST, BROWNFIELD	GASOLINE	2/12/90	2 2A	E,Q		
			UNION ISD	096787	FM 1067, UNION	GASOLINE	9/21/90	2 2A	E,Q		
			WELLMAN ISD	096656	5TH, WELLMAN	GASOLINE	9/5/90	2A 2A	E,Q		
			WILKERSON PROPERTIES INC	110161	302 LUBBOCK RD, BROWNFIELD	GASOLINE	12/14/95	2A 2A	E,Q		
THROCKMORTON	PST		THROCKMORTON AG PROD INC	098671	402 N MINTER, THROCKMORTON	GASOLINE	4/18/91	1 1A	E,Q		
			TXDOT	101079	HWY 380, THROCKMORTON	GASOLINE	12/20/91	2A 2A	E,Q		
TITUS	ENFWTR		T.U. ELECTRIC (MONTICELLO)	01528	1 MI. S OF FM 127 AND 5 MI. SW OF MT. PL	SELENIUM, COPPER, IRON		3A 5	E,Q,V		
			U.S. \$1.75 CLEANERS	413	650 SOUTH JEFFERSON AVENUE, MOUNT PLEASANT	VOCS	12/5/96	0 2	E		
	PST		CIRCLE K STORES	110869	1012 N JEFFERSON, MOUNT PLEASANT	GASOLINE	4/18/96	2A 2A	E,Q		
			CITY OF MT PLEASANT	095783	402 N WASHINGTON, MOUNT PLEASANT	GASOLINE	6/13/90	2 2A	E,Q		
			CITY OF MT PLEASANT	096924	1412 N WASHINGTON, MOUNT PLEASANT	GASOLINE, DIESEL, WASTE OIL	10/12/90	2A 2A	E,Q		
			EXXON COMPANY USA	093225	IH-30, MOUNT PLEASANT	WASTE OIL	7/11/89	2 4	E,Q		
			NIBLETT OIL CO	108787	2204 N JEFFERSON, MOUNT PLEASANT	GASOLINE	11/28/94	2A 2A	E,Q		
			TEXAS PARKS & WILDLIFE DEPT	109985	FM 21, PITTSBURG	GASOLINE	10/12/95	2A 1A	E,Q		
			TEXAS UTILITIES MINING CO	109265	BOX 1636, MOUNT PLEASANT	GASOLINE	10/26/94	2 2A	E,Q		
			TU ELECTRIC	105723	FM 127, MOUNT PLEASANT	GASOLINE	1/19/93	2A 1A	E,Q		
TOM GREEN	ENFWST		B & W FOUNDRY & MANUFACTURING	30537	512 UPTON STREET, SAN ANGELO	LEAD AND CHROMIUM		3 3	E		
			BJ TITAN SERVICES COMPANY, USA	36250	4005 S CHADBOURNE	HYDROCARBONS, CHLORINATED HYDROCARBONS		2B 2A	EQ		
			SAN ANGELO ELECTRIC SERVICE	30188	926 PULLIAM ST., SAN ANGELO	PCB'S		3A 2A	EQV1		
			TEXAS D.O.T. - SAN ANGELO	64138	LOOP 306 & KNICKERBOCKER ROAD, SAN ANGEL	METHYLENE CHLORIDE, FORMALDEHYDE, BTEX		3B 2B	EQV2		
			TEXAS TANK CAR WORKS, INC.	39806	300 N BAZE STREET, SAN ANGELO	LEAD AND CHROMIUM		3 3	E		
			WENDLAND MANUFACTURING	39150	601 W 11TH ST. SAN ANGELO	CHROMIUM		3 3	EQV2		
			SAN ANGELO FEEDYARD	01522	16 MI. NORTHEAST OF SAN ANGELO, HWY 67	NITRATE		2B 5	V,1		
			CITY OF SAN ANGELO: MW-4, 5, 6R, 8, AND 9	MSW00079	NE OF SAN ANGELO ON N SIDE OF OLD US HWY 62/277 (OLD BALLINGER HWY) AND THE AT & SF RAILROAD, AND APPROX. 1.8 MI. NE OF INT. OF BELL STREET AND OLD US HWY 67/277.	TCE, PCE, AND 13 OTHER VOCS.	2/18/94	2C 3	E,Q,V,2		
		PST		AUDIE JETTON (WITH ECHO PUMP)	096771	1906 HOWARD ST. SAN ANGELO	GASOLINE	9/24/90	2 5	E,Q	
				BESSIE L WENDLAND TRUST	106120	3602 GREEN MEADOW, SAN ANGELO	GASOLINE, WASTE OIL	5/26/94	1 1A	E,Q	
	C & W ENTERPRISES INC		096351	N HWY 87, GRAPE CREEK	GASOLINE	8/6/90	2A 2A	E,Q			
	CIRCLE K		110831	4808 KNICKERBOCKER RD, SAN ANGELO	UNKNOWN	4/18/96	2A 2A	E,Q			
	CIRCLE K CORP		092848	FM 2288-GRAPE CREEK, SAN ANGELO	GASOLINE	4/25/89	2 4	E,Q			

TABLE 2
GROUNDWATER CONTAMINATION CASE DESCRIPTIONS BY COUNTY
TEXAS NATURAL RESOURCE CONSERVATION COMMISSION

COUNTY	DIVISION	NEW CASES	FILE NAME	FILE NUMBER	LOCATION	CONTAMINATION DESCRIPTION	DATE	ENFORCEMENT STATUS	DATA QUALITY	SECTION 5.236
TOM GREEN	PST		CIRCLE K CORP	103340	4321 SOUTHWEST BLVD, SAN ANGELO	GASOLINE	8/6/92	2A 2A	E,Q	
			CIRCLE K CORP	107316	2843 COLLEGE HILLS, SAN ANGELO	GASOLINE	11/17/93	2 4	E,Q	
			CITY OF SAN ANGELO	096350	MATHIS FIELD, SAN ANGELO	JET FUEL, GASOLINE	8/6/90	2 4	E,Q	
			CITY OF SAN ANGELO	108276	1020 RED BLUFFE RD, SAN ANGELO	GASOLINE	6/20/94	2A 2A	E,Q	
			CRALLE STRATTON	102497	3501 ARDEN RD, SAN ANGELO	GASOLINE	4/27/92	2A 1A	E,Q	
			CURRENT OCCUPANT	106897	1822 N CHADBOURNE, SAN ANGELO	GASOLINE	7/2/93	2A 2A	E,Q	
			DARLING INTERNATIONAL, INC.	096875	8394 FM 380, SAN ANGELO	GASOLINE, DIESEL	10/8/90	2 4	E,Q	
			DARLING INTERNATIONAL, INC.	104438	8 MI E. VERIBEST	DIESEL	9/11/92	6	E,Q	
			GENERAL BEVERAGE OF TEXAS	094064	1023 FOSTER RD, SAN ANGELO	GASOLINE	12/8/89	2 3	E,Q	
			GEORGE HSU	109926	820 S ABE, SAN ANGELO	DIESEL	9/29/95	2A 1A	E,Q	
			GERLACH OIL CO	109995	114 E AVE L, SAN ANGELO	GASOLINE	9/28/95	2 2A	E,Q	
			GTE SOUTHWEST INC	102852	2010 LOOP 306, SAN ANGELO	WASTE OIL	5/13/92	2 2A	E,Q	
			JONES JOHN W	092599	2013 N BRYANT BLVD, SAN ANGELO	GASOLINE	2/9/89	2A 2A	E,Q	
			LESLIE WANIER	094571	125 N MAIN, SAN ANGELO	GASOLINE	2/8/90	5B 3	E,Q	
			MAPCO PETROLEUM CO	092124	2330 SHERWOOD, SAN ANGELO	UNKNOWN	9/6/88	2 4	E,Q	
			O L SCHUCH	093646	1500 KNICKERBOCKER, SAN ANGELO	GASOLINE, WASTE OIL	10/2/89	6	E,Q	
			PRIDE REFINING INC	096655	2122 N CHADBOURNE, SAN ANGELO	GASOLINE, DIESEL	9/5/90	2A 2A	E,Q	
			RANDALL MOTORS INC	092576	801 W AVE N, SAN ANGELO	GASOLINE	2/8/89	2 3	E,Q	
			RANGER AVIATION ENTERPRISES	103804	8802 HANGER RD, SAN ANGELO	AV-GAS	7/28/92	2A 1A	E,Q	
			REGAL OIL INC	091060	2441 COLLEGE HILLS BLVD, SAN ANGELO	GASOLINE	2/4/86	2 4	E,Q	
			REGAL OIL INC	095974	3302 KNICKERBOCKER, SAN ANGELO	GASOLINE	6/25/90	2A 2A	E,Q	
			REGAL OIL INC	098219	917 S CHADBOURNE, SAN ANGELO	GASOLINE	11/29/89	2A 2A	E,Q	
			REGAL OIL INC	099660	3334 KNICKERBOCKER RD, SAN ANGELO	GASOLINE	7/30/91	2 2A	E,Q	
			SAN ANGELO ISD	093535	2030 KNICKERBOCKER, SAN ANGELO	GASOLINE	8/6/89	2 4	E,Q	
			SONORA OZONA OIL CO	094066	2 N KOENINGHIEM, SAN ANGELO	GASOLINE	12/8/89	2 3	E,Q	
			SONORA OZONA OIL CO	096056	2201 KNICKERBOCKER RD, SAN ANGELO	WASTE OIL	7/5/90	2B 5	E,Q	
			STEVE HOLT	095551	15 W CONCHO, SAN ANGELO	WASTE OIL	5/21/90	2A 2A	E,Q	
			TOWN & COUNTRY FOOD STORES	107910	901 GLENNA, SAN ANGELO	GASOLINE	2/24/94	2A 2A	E,Q	
			TURLEY ENTERPRISES INC	099780	712 N CHADBOURNE, SAN ANGELO	GASOLINE	1/27/93	2A 1A	E,Q	
			UNKNOWN	091273	UNKNOWN, SAN ANGELO	UNKNOWN	3/6/87	5B 1A	E,Q	
			UNKNOWN	091485	132 N 24TH, SAN ANGELO	GASOLINE	10/7/87	5B 1A	E,Q	
			UNKNOWN	093750	7646 VIOLET, GRAPE CREEK	GASOLINE	10/18/89	5B 3	E,Q	
			UNKNOWN	096997	BOX 302, CHRISTOVAL	UNKNOWN	10/22/90	5B 1A	E,Q	
			UNKNOWN	103731	19TH, SAN ANGELO	GASOLINE	8/14/92	1 1A	E,Q	
			US AIR FORCE GOODFELLOW	109653	ST-04, SAN ANGELO	AV-GAS	6/29/95	2A 2A	E,Q	
			WEST TEXAS GAS	109976	4006 S CHADBOURNE, SAN ANGELO	GASOLINE, DIESEL, OTHER	11/29/95	2A 2A	E,Q	
			WEST TEXAS GAS INC	092248	1902 CHADBOURNE ST, SAN ANGELO	GASOLINE	10/26/88	2 2A	E,Q	
			ZUMA ENTERPRISES	107481	2828 SHERWOOD WAY, SAN ANGELO	GASOLINE	12/20/93	2A 2A	E,Q	
			ZUMA ENTERPRISES	109345	1806 COLLEGE HILLS, SAN ANGELO	GASOLINE	12/15/94	2A 2A	E,Q	
WPA			SAN ANGELO BY-PRODUCTS COMPANY	WQ01594	FM 380 APPROXIMATELY 7.5 MILES EAST OF SAN ANGELO, TOM GREEN COUNTY, TX.	NITRATE, AMMONIA, SULFATE, CHLORIDE, AND TOTAL DISSOLVED SOLIDS	1/1/78	3A,B 5	E,Q	
TRAVIS	ENFWST		CHEVRON U.S.A. INC. - AUSTIN TERMINAL	33442	1131 SPRINGDALE RD, AUSTIN	BTEX,TPH		3B 4	EQ	
			CITGO PETROLEUM CORP - AUSTIN TERMINAL	52092	1105 AIRPORT BLVD, AUSTIN	BTEX,TPH		3B 4	EQ	
			COASTAL STATES CRUDE - AUSTIN TERMINAL	36466	1150 JAIN LANE, AUSTIN	BTEX,TPH		3B 4	EQ	

TABLE 2
GROUNDWATER CONTAMINATION CASE DESCRIPTIONS BY COUNTY
TEXAS NATURAL RESOURCE CONSERVATION COMMISSION

COUNTY	DIVISION	NEW CASES	FILE NAME	FILE NUMBER	LOCATION	CONTAMINATION DESCRIPTION	DATE	ENFORCEMENT STATUS	DATA QUALITY	SECTION 5.238		
TRAVIS	ENFWST		EXXON CO USA - AUSTIN TERMINAL	52093	1127 SPRINGDALE RD., AUSTIN	BTEX,TPH		3B 4	EQ			
			GAVLON INDUSTRIES, INC.	30498	9808 S. IH 35, AUSTIN	PAINT SOLVENTS		4 5	EQV23			
			HUNTSMAN CORP (TEXACO CHEMICAL) - AUSTIN	30688	7114 N. LAMAR BLVD, AUSTIN	VOLATILE ORGANICS, METALS		2C 4	E			
			INTERNATIONAL BUSINESS MACHINES	30576	11400 FM 1325, AUSTIN	SOLVENTS	8/20/86	3A 5	E,QV,2			
			MOBIL OIL CORP - AUSTIN TERMINAL	31865	1111B SPRINGDALE ROAD, AUSTIN	BTEX,TPH		3B 4	EQ			
			MODERN METAL FINISHING	66261	7432 BLUFF SPRINGS ROAD	NICKEL	1/1/88	4 4	E			
			ROBERTS PEST CONTROL	39995	1800 SOUTH LAMAR, AUSTIN	CHLORDANE, TPH, BTEX	1/1/88	3B 1	E			
			SOUTHWESTERN MOTOR REBUILDERS	52018	502 EAST BEN WHITE BOULEVARD, AUSTIN	LEAD		3 1	E			
			STAR ENTERPRISE - AUSTIN TERMINAL	35845	1121 SPRINGDALE RD, AUSTIN	BTEX, TPH		3B 4	EQ			
			TEXAS DMHMR - TRAVIS STATE SCHOOL	52034	8509 FM 969, AUSTIN	METHYLENE CHLORIDE, BTEX		3 2A	EQ			
			TEXAS URETHANES	33619	9721 HWY 290 EAST, AUSTIN	FYROL,2-BUTANON	11/5/91	0 2	E			
			US AIR FORCE - BERGSTROM AFB	66002	HWY 71 NEAR DEL VALLE	TCE,CHROMIUM	7/1/90	3B 2A	V1			
		IHW			BERGSTROM AIR FORCE BASE	66002	HWY 71 NEAR DEL VALLE	ORGANICS,HYDROCARBONS, CHROMIUM	7/1/90	3B 2A	V,1,2,3	
					TEXAS DMHMR - AUSTIN STATE HOSPITAL	61330	35TH & LAMAR, AUSTIN	HYDROCARBONS	11/17/89	2D 2A	EQV1	
					TEXAS NUCLEAR (TN TECHNOLOGY)	31148	9191 HWY 183, AUSTIN	SOLVENTS	7/20/90	0 2	EQ	
		MSW			CITY OF AUSTIN: MW-4.	MSW00360A	SE OF BERGSTROM AFB, ALONG THE W SIDE OF FM 973, BETW FM 812 AND ONION CREEK, AUSTIN, TX.	TCE, CIS-1,2-DICHLOROETHYLENE, 1,4-DICHLOROBENZENE, ACETONE, AND BENZENE.	10/30/90	2B 4	E,Q	
					TRAVIS CNTY/HWY 183 (FORMER IBM SITE): MW-8,9,10.	N/A	ON S SIDE OF LITTLE WALNUT CREEK ANDE SIDE OF US 1835, AUSTIN, TX.	PB, CHLOROBENZENE, RADIUM 228, AND GROSS ALPHA RADIOACTIVITY.	12/4/91	0 5	E,Q,V,2	
			TRAVIS COUNTY/HWY 290: SEVERAL PIEZOMETERS.	MSW00684	0.3 MI. W OF GILES RD. ON N SIDE OF US 290E, AUSTIN, TX.	TOC, CL, COD, AND BOD.	12/31/91	2B 4	E,Q			
PCD/SUP			LINCOLN PROPERTIES			HYROCARBONS		0 4	E,Q,V,2,3			
PCDVC			FORMER AMERICAN CLEANERS FACILITY	188	309-11 WEST 5TH STREET, AUSTIN	SOLVENTS	2/28/96	0 2	E			
			RIVERSIDE PLACE SHOPPING CENTER	157	2410 RIVERSIDE DRIVE, AUSTIN	PERC	12/29/95	0 2	E			
			TRAVIS STATE SCHOOL	424	8509 FM 969, AUSTIN	TPH, VOC	1/2/97	0 2	E			
			WATERFORD CENTRE II	349	9101 RESEARCH BOULEVARD, AUSTIN	CHLORINATED SOLVENTS	9/19/96	0 6	E,Q			
PST			AUS TACO	093370	2800 GUADALUPE, AUSTIN	GASOLINE	8/3/89	2 1A	E,Q			
			AUSTIN BRIDGE AND ROAD COMPANY	099280	12112 VOLENTE RD, AUSTIN	DIST F OIL	6/18/91	2 2A	E,Q			
			AUSTIN METAL & IRON CO INC	097147	301 SAN MARCOS ST, AUSTIN	GASOLINE	11/6/90	2A 2A	E,Q			
			B R CAPPS	100595	520 BASTROP HWY, AUSTIN	GASOLINE	11/5/91	1 1A	E,Q			
			BLUE BELL CREAMERIES INC	092884	9427 MIDDLE FISKVILLE RD, AUSTIN	GASOLINE	4/28/89	6	E,Q			
			BRIDGESTONE/FIRESTONE, INC.	106686	311 S CONGRESS, AUSTIN	WASTE OIL	6/17/93	2A 2A	E,Q			
			CALHOUN SMITH DISTRIBUTING CO	091861	4514 E MARTIN LUTHER KING BLVD, AUSTIN	GASOLINE	5/2/88	2 2A	E,Q			
			CALHOUN SMITH DISTRIBUTING CO	091864	9400 N IH--35, AUSTIN	GASOLINE	5/2/88	2 2A	E,Q			
			CAPITAL METRO TRANSIT AUTHORITY	093482	2910 E 5TH, AUSTIN	UNKNOWN	8/21/89	2 2A	E,Q			
			CAPITOL AGGREGATES	103970	1001 BOLM RD, AUSTIN	GASOLINE	7/24/92	2A 2A	E,Q			
			CAPITOL CITY OIL	104820	6517 W HWY 290, AUSTIN	GASOLINE, DIESEL	12/21/92	5B 1A	E,Q			
			CAROLINA FREIGHT CARRIERS CORP	094319	8080 PURNELL DR, AUSTIN	DIESEL	1/16/90	2 2A	E,Q			
			CENCOR REALTY	092741	10820 RESEARCH BLVD, AUSTIN	WASTE OIL	3/28/89	2 4	E,Q			

TABLE 2
GROUNDWATER CONTAMINATION CASE DESCRIPTIONS BY COUNTY
TEXAS NATURAL RESOURCE CONSERVATION COMMISSION

COUNTY	DIVISION	NEW CASES	FILE NAME	FILE NUMBER	LOCATION	CONTAMINATION DESCRIPTION	DATE	ENFORCEMENT STATUS	DATA QUALITY	SECTION 5.238
TRAVIS	PST		CENTRAL TEXAS EQUIPMENT CO	093963	127 E RIVERSIDE DR, AUSTIN	GASOLINE	11/28/89	2A 2A	E,Q	
			CHEVRON USA INC	092375	13466 RESEARCH BLVD, AUSTIN	GASOLINE	12/6/88	2A 2A	E,Q	
			CHEVRON USA INC	092991	10947 RESEARCH BLVD, AUSTIN	GASOLINE	5/22/89	2 4	E,Q	
			CHEVRON USA INC	093212	2817 GUADALUPE ST, AUSTIN	GASOLINE	7/6/89	2 4	E,Q	
			CHEVRON USA INC	093685	4400 MANCHACA RD, AUSTIN	GASOLINE	10/11/89	2A 2A	E,Q	
			CHEVRON USA INC	093880	2300 E BEN WHITE BLVD, AUSTIN	GASOLINE	11/3/89	2 2A	E,Q	
			CHEVRON USA INC	105305	30 IH--35, AUSTIN	GASOLINE	2/12/93	6	E,Q	
			CHRISTIANSON CO	110408	2001 RUTLAND DR, AUSTIN	GASOLINE	2/12/96	6	E,Q	
			CIRCLE K CORP	091010	7136 HWY 71, OAK HILL	GASOLINE	12/1/84	6	E,Q	
			CIRCLE K CORP	091218	7921 HWY 290 W, OAK HILL	GASOLINE	2/3/87	2 4	E,Q	
			CIRCLE K CORP	098570	3208 E HWY 71, DEL VALLE	GASOLINE	4/11/91	2 3	E,Q	
			CIRCLE K CORP	099019	7901-A CAMERON RD, AUSTIN	GASOLINE	5/20/91	2A 2A	E,Q	
			CIRCLE K CORP	109419	4619 S CONGRESS, AUSTIN	GASOLINE	4/6/95	6	E,Q	
			CIRCLE K CORP	110321	6607B S PLEASANT VALLEY, AUSTIN	GASOLINE	1/23/96	2A 2A	E,Q	
			CIRCLE K STORES INC	110674	15829 N IH-35, PFLUGERVILLE	DIESEL	4/26/96	2A 2A	E,Q	
			CITIZENS INC.	092212	116 E PECAN ST, PFLUGERVILLE	GASOLINE	10/18/88	2 4	E,Q	
			CITY OF AUSTIN	098302	2210 S FM 973, AUSTIN	DIESEL	3/19/91	2A 2A	E,Q	
			CITY OF AUSTIN	109845	2300 BLK ROSEWOOD, AUSTIN	GASOLINE	4/18/95	2A 2A	E,Q	
			CONOCO	109318	5511 CAMERON RD, AUSTIN	GASOLINE	3/29/95	2A 1A	E,Q	
			CONOCO INC	106892	1913 W BEN WHITE BLVD, AUSTIN	GASOLINE	7/6/93	2 4	E,Q	
			DAYWOOD JOE H	102227	3512 N GUADALUPE, AUSTIN	GASOLINE	4/13/92	6	E,Q	
			DBA GREAT HILLS TEXACO	100629	10940 RESEARCH BLVD, AUSTIN	GASOLINE	11/5/91	2A 1A	E,Q	
			DIAMOND SHAMROCK REF & MKTG CO	091076	8101 MESA, AUSTIN	GASOLINE	4/28/86	2 2A	E,Q	
			DIAMOND SHAMROCK REF & MKTG CO	091126	704 E ST JOHNS AVE, AUSTIN	GASOLINE	10/3/86	6	E,Q	
			DIAMOND SHAMROCK REF & MKTG CO	091647	8538 RESEARCH BLVD, AUSTIN	GASOLINE	1/25/88	2 2A	E,Q	
			DIAMOND SHAMROCK REF & MKTG CO	091720	3909 GUADALUPE, AUSTIN	GASOLINE	2/23/88	2 2A	E,Q	
			DIAMOND SHAMROCK REF & MKTG CO	096255	2222 E OLTORF, AUSTIN	GASOLINE	7/26/90	6	E,Q	
			DIAMOND SHAMROCK REF & MKTG CO	096271	5906 AIRPORT BLVD, AUSTIN	GASOLINE	7/30/90	2 5	E,Q	
			DON A STEWART INC	109862	5610 W HWY 290, AUSTIN	GASOLINE	9/12/95	2A 2A	E,Q	
			DONALD SAWYER (FATHER)	105257	4011 RED RIVER, AUSTIN	GASOLINE	12/14/92	2 3	E,Q	
			E Z SERVE PETRO MARKETING CO	099118	7430 BURNET RD, AUSTIN	GASOLINE	5/31/91	2A 2A	E,Q	
			ERIC CARREJO	104737	7501 LOHMANS CROSSING, LAGO VISTA	GASOLINE	10/21/92	6	E,Q	
			EXXON COMPANY USA	091107	7844 BURNET, AUSTIN	GASOLINE	9/5/86	2 4	E,Q	
			EXXON COMPANY USA	091595	343 S CONGRESS AVE, AUSTIN	GASOLINE	1/6/88	2 4	E,Q	
			EXXON COMPANY USA	094457	9401 N IH-35, AUSTIN	GASOLINE	1/27/90	2 3	E,Q	
			EXXON COMPANY USA	102387	2605 S IH-35, AUSTIN	GASOLINE	4/15/92	2A 2A	E,Q	
			EXXON COMPANY USA	103900	500 S LAMAR, AUSTIN	GASOLINE	8/12/92	2A 2A	E,Q	
			FDIC	094593	1901 E 51ST ST, AUSTIN	JET FUEL	2/9/90	6	E,Q	
			FDIC	095788	1701 TOOMEY RD, AUSTIN	GASOLINE	6/13/90	2 2A	E,Q	
			FSO FACILITIES SERVICE OFFICE	098431	900 BLACKSON AVE, AUSTIN	GASOLINE, WASTE OIL, CHEMICAL	4/3/91	2A 2A	E,Q	
			G P LEASING OF AUSTIN	102651	10611 RESEARCH BLVD, AUSTIN	GASOLINE, DIESEL	4/16/92	2 3	E,Q	
			GOODNIGHT FAMILY TRUST	095403	4712 S CONGRESS AVE, AUSTIN	GASOLINE	5/7/90	5B 1A	E,Q	
			HAYES LEASING CO INC	104755	2020 ANCHOR LN, AUSTIN	GASOLINE	10/2/92	2A 1A	E,Q	
			JOHNSON GENE AUTO SERVICE	101011	2300 MANOR RD, AUSTIN	GASOLINE, WASTE OIL	12/9/91	6	E,Q	
			LOWER COLORADO RIVER AUTHORITY	096202	3505 MONTOPOLIS DR, AUSTIN	GASOLINE, DIESEL	7/19/90	2 3	E,Q	
			MAUND FAMILY LTD. PARTNERSHIP	100559	4505 S IH--35, AUSTIN	WASTE OIL	11/7/91	2A 2A	E,Q	
			MCANGUS INVESTMENTS	099911	1136 AIRPORT BLVD, AUSTIN	GASOLINE	8/20/91	2A 2A	E,Q	
			MILBURN INVESTMENTS INC	091812	4231 AIRPORT BLVD, AUSTIN	UNKNOWN	4/15/88	2A 1A	E,Q	

TABLE 2
GROUNDWATER CONTAMINATION CASE DESCRIPTIONS BY COUNTY
TEXAS NATURAL RESOURCE CONSERVATION COMMISSION

COUNTY	DIVISION	NEW CASES	FILE NAME	FILE NUMBER	LOCATION	CONTAMINATION DESCRIPTION	DATE	ENFORCEMENT STATUS	DATA QUALITY	SECTION 5.236
TRAVIS	PST									
			MOBIL OIL CORP	096497	2401 S CONGRESS AVE, AUSTIN	GASOLINE	8/20/90	6	E,Q	
			MOBIL OIL CORP	105200	7114 N IH--35, AUSTIN	UNKNOWN	12/7/92	6	E,Q	
			MOBIL OIL CORP	107633	717 E 7TH ST, AUSTIN	GASOLINE	2/26/93	1 1A	E,Q	
			MOUNTASIA ENTERTAINMENT INT.	108545	7417 N IH-35, AUSTIN	GASOLINE	10/7/94	2A 2A	E,Q	
			NATIONAL CONVENIENCE STORES	094456	4602 E STASSNEY, AUSTIN	GASOLINE	1/27/90	2 4	E,Q	
			NORWOOD SCOTT	102703	4500 DUVAL, AUSTIN	GASOLINE	4/22/92	2 2A	E,Q	
			OLD STONE REAL ESTATE SER INC	098620	3724 JEFFERSON ST, AUSTIN	WASTE OIL	4/15/91	2B 3	E,Q	
			OLIVER 2ND FAMILY LTD PARTNER	091964	13000 FM 812, ELROY	UNKNOWN	6/29/88	2 2A	E,Q	
			OLIVER SECOND FAMILY LTD.	096413	809 VARGAS RD, AUSTIN	GASOLINE	8/10/90	2A 2A	E,Q	
			OLIVER STACY/GRISSOM DON	104786	1923 E RIVERSIDE DR, AUSTIN	GASOLINE	10/26/92	6	E,Q	
			PHILLIPS 66 CO	092646	8630 RESEARCH BLVD, AUSTIN	GASOLINE	3/2/89	6	E,Q	
			PHILLIPS PETROLEUM CORP	110996	2407 LAKE AUSTIN BLVD, AUSTIN	GASOLINE	5/14/96	2 2A	E,Q	
			RESOLUTION TRUST CORP	103123	200 N CONGRESS, AUSTIN	GASOLINE	6/9/92	2A 1A	E,Q	
			RICHARD GOTHARD	096737	2803 SAN JACINTO BLVD, AUSTIN	GASOLINE	9/18/90	2 2A	E,Q	
			RICHARDS H OIL CO CAPITOL CITY	099374	2915 E 1ST ST, AUSTIN	GASOLINE, DIESEL	7/1/91	2 2A	E,Q	
			RICON PRODUCTS INC	103332	705 GUNTER ST, AUSTIN	GASOLINE, DIESEL, ALCOH FUEL	7/1/92	2A 2A	E,Q	
			ROY KOVAR	105993	98 RED BUD TRL, AUSTIN	GASOLINE	3/12/93	2 2A	E,Q	
			SETON MEDICAL CENTER	097017	1201 W 38TH ST, AUSTIN	DIESEL	10/23/90	6	E,Q	
			SHELL OIL CO	094615	8645 RESEARCH BLVD, AUSTIN	GASOLINE	2/13/90	2 2A	E,Q	
			SHELL OIL CO	107629	601 N IH-35, AUSTIN	GASOLINE	8/1/93	2 2A	E,Q	
			SMALL BUSINESS ADMINISTRATION	095786	3107 MANOR RD, AUSTIN	GASOLINE	6/13/90	2 3	E,Q	
			SOUTHLAND CORP	091874	910 RED RIVER, AUSTIN	DIESEL	3/15/88	2 2A	E,Q	
			SOUTHLAND CORP	092380	7401 BURNET RD, AUSTIN	GASOLINE	12/1/88	2 4	E,Q	
			SOUTHLAND CORP	097544	8900 N LAMAR BLVD, AUSTIN	GASOLINE	12/17/90	6	E,Q	
			SOUTHLAND CORP	100227	601 W BEN WHITE BLVD, AUSTIN	GASOLINE	10/4/91	2A 2A	E,Q	
			SOUTHLAND CORP	103119	4511 AIRPORT BLVD, AUSTIN	GASOLINE	5/27/92	2A 2A	E,Q	
			SOUTHLAND CORP	103888	917 N LAMAR, AUSTIN	GASOLINE	8/4/92	2 3	E,Q	
			SOUTHLAND CORP	104821	2103 S CONGRESS, AUSTIN	GASOLINE	10/5/92	2 3	E,Q	
			SOUTHLAND CORP	106893	4416 MANCHACA, AUSTIN	GASOLINE	7/6/93	2A 2A	E,Q	
			SOUTHLAND CORP	109399	10300 ANDERSON MILL RD, AUSTIN	GASOLINE	3/6/95	2 2A	E,Q	
			SOUTHLAND EQUITIES	099116	906 JUSTIN LN, AUSTIN	GASOLINE, DIESEL	5/31/91	6	E,Q	
			SOUTHWESTERN BELL TELEPHONE CO	091998	819 N LOOP, AUSTIN	GASOLINE	7/6/88	2 5	E,Q	
			SOUTHWESTERN BELL TELEPHONE CO	100599	1100 LOHMANS CROSSING, LAKEWAY	DIESEL	1/29/93	2 2A	E,Q	
			STACY OLIVER	091369	8700 N LAMAR BLVD, AUSTIN	UNKNOWN	7/2/87	2 3	E,Q	
			STAR ENTERPRISE	095400	2453 BASTROP HWY, AUSTIN	GASOLINE	5/7/90	2 3	E,Q	
			STAR ENTERPRISE	095233	4545 S LAMAR BLVD, AUSTIN	GASOLINE	7/24/90	2 4	E,Q	
			STAR ENTERPRISE	096496	3828 N IH--35, AUSTIN	GASOLINE	8/20/90	2A 2A	E,Q	
			STAR ENTERPRISE	096921	5740 N IH--35, AUSTIN	GASOLINE	10/11/90	2 4	E,Q	
			STAR ENTERPRISE	097075	1900 GUADALUPE, AUSTIN	UNKNOWN	10/26/90	2 3	E,Q	
			STAR ENTERPRISE	097932	3828 N IH--35, AUSTIN	GASOLINE	2/6/91	2 2A	E,Q	
			STAR ENTERPRISE	098726	8224 BURNET RD, AUSTIN	GASOLINE	4/23/91	2 4	E,Q	
			STAR ENTERPRISE	100877	1601 E ST ELMO, AUSTIN	UNKNOWN	12/4/91	2A 2A	E,Q	
			STAR ENTERPRISE	102338	1405 RR 620, AUSTIN	GASOLINE	4/17/92	2 2A	E,Q	
			STARTEX 1ST EQUIP. LTD. PTNR	091135	2700 S CONGRESS, AUSTIN	GASOLINE	9/17/86	2 2A	E,Q	
			STATE PURCHASING/GENERAL SER	097342	1502 SAN JACINTO, AUSTIN	GASOLINE	11/28/90	2 3	E,Q	
			TEX CON OIL CO	103025	1200 N LAMAR BLVD, AUSTIN	GASOLINE	5/19/92	2 3	E,Q	
			TEXACO REFINING & MARKETING	104573	1119 AIRPORT BLVD, AUSTIN	UNKNOWN	9/16/92	2A 2A	E,Q	
			TEXAS COMMERCE BANK DEPT ORE	103584	3621 SILVER DOLLAR CIR, AUSTIN	GASOLINE	7/13/92	2A 1A	E,Q	

TABLE 2
GROUNDWATER CONTAMINATION CASE DESCRIPTIONS BY COUNTY
TEXAS NATURAL RESOURCE CONSERVATION COMMISSION

COUNTY	DIVISION	NEW CASES	FILE NAME	FILE NUMBER	LOCATION	CONTAMINATION DESCRIPTION	DATE	ENFORCEMENT STATUS	DATA QUALITY	SECTION 5.236
TRAVIS	PST		THORNTON OIL CORP	093123	8801 RESEARCH BLVD, AUSTIN	GASOLINE	6/15/89	2A 1A	E,Q	
			TMT INC	095855	13201 POND SPRINGS RD, AUSTIN	GASOLINE	6/19/90	5B 1A	E,Q	
			TOWN NORTH IMPORTS	111076	9150 RESEARCH BLVD, AUSTIN	WASTE OIL	5/24/96	6	E,Q	
			TXDOT	091219	13651 RESEARCH, AUSTIN	GASOLINE	2/3/87	2 2A	E,Q	
			TXDOT	091724	4316 MANCHACA RD, AUSTIN	GASOLINE	3/11/88	2A 1A	E,Q	
			TXDOT	098089	7901 N IH--35, AUSTIN	GASOLINE	7/9/90	6	E,Q	
			TXDOT	101353	1400 W BEN WHITE BLVD, AUSTIN	GASOLINE, DIESEL	3/4/92	2A 1A	E,Q	
			TXDOT	103505	10940 RESEARCH BLVD, AUSTIN	GASOLINE	6/24/92	5B 1A	E,Q	
			TXDOT	103906	11646 RESEARCH BLVD, AUSTIN	GASOLINE	7/9/92	2A 2A	E,Q	
			UNIVERSITY OF TEXAS AUSTIN	092699	1104 MANOR RD, AUSTIN	DIESEL	3/17/89	2 3	E,Q	
			UNIVERSITY TEXAS AT AUSTIN	106331	2511 SAN JACINTO, AUSTIN	GASOLINE	11/19/90	2A 2A	E,Q	
			UNKNOWN	091069	1909 BISSEL, AUSTIN	GASOLINE	3/24/86	5B 1A	E,Q	
			UNKNOWN	091563	6TH, AUSTIN	GASOLINE	12/14/87	5B 1A	E,Q	
			UNKNOWN	091755	18TH SAN ANTONIO, AUSTIN	GASOLINE	2/27/88	5B 6	E,Q	
			UNKNOWN	096831	4600 RED BLUFF, AUSTIN	GASOLINE	10/1/90	5B 1A	E,Q	
			UNKNOWN	099450	701 E 6TH ST, AUSTIN	GASOLINE	7/10/91	2A 2A	E,Q	
			UNKNOWN	099597	N IH--35, AUSTIN	GASOLINE	7/22/91	2A 2A	E,Q	
			UNKNOWN	101816	6515 AIRPORT BLVD, AUSTIN	GASOLINE	4/9/92	5B 1A	E,Q	
			UNKNOWN	102743	905 SHADY LN, AUSTIN	UNKNOWN	4/23/92	5B 1A	E,Q	
			US AIR FORCE BERGSTROM	096504	BERGSTROM AFB, AUSTIN	JET FUEL	8/21/90	2A 2A	E,Q	
			US AIR FORCE BERGSTROM	096505	BERGSTROM AFB, AUSTIN	GASOLINE, DIESEL	8/21/90	6	E,Q	
			US AIR FORCE BERGSTROM	096506	BERGSTROM AFB, AUSTIN	GASOLINE, DIESEL	8/21/90	2 4	E,Q	
			VIKING FREIGHT SYSTEMS	109480	7101 N IH-35, AUSTIN	UNKNOWN	3/1/95	2A 1A	E,Q	
			WAG A BAG INC	101652	401 FM 685, PFLUGERVILLE	GASOLINE	2/3/92	2 3	E,Q	
			WATTS HERMAN	094812	6706 MANOR RD, AUSTIN	GASOLINE	3/8/90	6	E,Q	
TRINITY	PST		DIAMOND SHAMROCK REF & MKTG CO	092232	101 W MADISON AVE, TRINITY	GASOLINE	10/21/88	2 4	E,Q	
			FIRST NATIONAL BANK CROCKETT	106757	HWY 2781, PENNINGTON	GASOLINE	4/23/93	2A 2A	E,Q	
TYLER	PST		E TEX OIL CO/ K-P OIL INC	094074	W HWY 190, WOODVILLE	GASOLINE	12/8/89	2A 2A	E,Q	
UPSHUR	ENFWST		ROBROY INDUSTRIES	30448	HWY 271 AT DEAN ST, GILMER	HEAVY METALS		2B 3	EQV2,3	
	IHW		CHEVRON U. S. A. INC. - BIG SANDY	31861	HWY 155 & SABINE RIVER, BIG SANDY	DIESEL FUEL	11/8/88	3C 2A	E	
	PST		AMBASSADOR COLLEGE	097595	E HWY 80, BIG SANDY	GASOLINE, DIESEL	12/27/90	2 2A	E,Q	
			FFP OPERATING PARTNERS	099049	711 N WOOD, GILMER	GASOLINE	5/23/91	2 3	E,Q	
			GILMER SAVINGS BANK	101397	N HWY 259, DIANA	GASOLINE	1/13/92	2 2A	E,Q	
			GREEN OIL CO	096591	HWY 271, GILMER	GASOLINE	8/29/90	2A 2A	E,Q	
			H E ALLEN GROCERY	092285	500 TITUS ST, GILMER	GASOLINE	11/4/88	2 2A	E,Q	
			MCCARTY OIL CO	092501	FM 450, DIANA	GASOLINE	1/20/89	2A 2A	E,Q	
			PATTERSON WHITE PARTNERSHIP	108383	404 N WOOD ST, GILMER	GASOLINE	5/17/94	2A 2A	E,Q	
			RAY ALEXANDER	104847	621 N WOOD ST, GILMER	GASOLINE	10/23/92	1 1A	E,Q	

TABLE 2
GROUNDWATER CONTAMINATION CASE DESCRIPTIONS BY COUNTY
TEXAS NATURAL RESOURCE CONSERVATION COMMISSION

COUNTY	DIVISION	NEW CASES	FILE NAME	FILE NUMBER	LOCATION	CONTAMINATION DESCRIPTION	DATE	ENFORCEMENT STATUS	DATA QUALITY	SECTION 5.236
UPSHUR	PST									
			TXDOT	097170	S HWY 271, GILMER	GASOLINE, DIESEL	11/8/90	2A 2A	E,Q	
			UPSHUR RURAL ELECTRIC COOP	102329	1200 W TYLER ST. GILMER	GASOLINE, DIESEL	3/27/92	6	E,Q	
			YOUNG OIL CO	105579	843 N TITUS, GILMER	DIESEL	12/17/92	2 2A	E,Q	
UPTON	ENFWST									
			BJ SERVICES CO.,USA (WESTERN CO. NA)	33536	HWY 349 NORTH OF RANKIN	CHLORIDES, ACID		3B 5	E	
	IHW									
			EXXON-ABANDONED REFINERY - MCCAMEY	52185	HWY 67 EAST, MCCAMEY	VOC	10/7/93	0 2	E	
	PST									
			EDDINS WALCHER CO	092207	HWY 349, RANKIN	GASOLINE	10/19/88	2 4	E,Q	
			HALLIBURTON SERVICES	096378	413 CLARA ST. RANKIN	GASOLINE	8/8/90	2A 2A	E,Q	
UVALDE	ENFWST									
			TIS/UNIFIRST BANK/UVALDE	39914	SOUTH OF U.S. HWY 90. NEAR TAYLOR SLOUGH	TETRACHLOROETHYLENE		3B 4	EQ	
	PST									
			COCA COLA BOTTLING CO	094146	301 S GETTY, UVALDE	GASOLINE	12/21/89	2A 2A	E,Q	
			MAXEY ENERGY CO	093664	HWY 187, UTOPIA	GASOLINE	10/2/89	2B 5	E,Q	
			MOORE OIL CO	109508	201 E MAIN, UVALDE	GASOLINE, DIESEL	3/24/95	2A 1A	E,Q	
VAL VERDE	IHW									
			LAUGHLIN AIR FORCE BASE	69007	47 CES/CEV, 251 4TH STREET, LAUGHLIN AIR FORCE BASE	BENZENE, TOLUENE, XYLENE, ETHYLBENZENE, NAPHTHALENE	9/1/94	3A 2A	E,Q	
	PST									
			COCA COLA BOTTLING CO	093899	1310 E 1ST ST, DEL RIO	GASOLINE	11/6/89	6	E,Q	
			E Z SERVE MANAGEMENT CO	092032	1009 AVE F, DEL RIO	GASOLINE	7/26/88	2 2A	E,Q	
			GUADALUPE TREVINO	095729	700 MARGARITA ST, DEL RIO	GASOLINE	4/17/90	2A 2A	E,Q	
			RYTEX INC	103521	409 E GIBBS, DEL RIO	UNKNOWN	7/13/92	2A 2A	E,Q	
			RYTEX INC	108528	W HWY 90, DEL RIO	GASOLINE	8/25/94	5B 2A	E,Q	
			SOUTHERN PACIFIC LINES	100076	100 W MAIN ST, DEL RIO	GASOLINE, WASTE OIL	7/10/90	2A 1A	E,Q	
			US AIR FORCE LAUGHLIN	100912	BUILDING 91 LAUGHLIN AFB, DEL RIO	GASOLINE	12/5/91	2 2A	E,Q	
			US AIR FORCE LAUGHLIN	110368	ARIZONA AVE, DEL RIO	JET FUEL	11/20/95	2A 2A	E,Q	
VAN ZANDT	PST									
			ANGUS TRAVIS	095687	201 W DALLAS, CANTON	GASOLINE	6/5/90	2A 2A	E,Q	
			ERNEST PHARES	097509	W HWY 80, GRAND SALINE	GASOLINE	12/13/90	1 1A	E,Q	
			G W OIL CO	097410	401 W DALLAS ST, CANTON	DIESEL	11/6/90	2A 2A	E,Q	
			JOYCE Y BLACKWELL INC	102136	W HWY 64, BEN WHEELER	GASOLINE, DIESEL	3/20/92	2A 1A	E,Q	
			KIDD JONES OIL COMPANY	092409	524 E GARLAND ST, GRAND SALINE	GASOLINE	12/12/88	2A 1A	E,Q	
			LILLIAN ROSS MRS	095399	203 DALLAS, CANTON	GASOLINE	5/7/90	2A 2A	E,Q	
			STAR ENTERPRISE	096896	ROUTE 2 BOX 22, CANTON	GASOLINE	10/9/90	2A 2A	E,Q	
			TRIPLE B TRUCK STOP-BANKRUPTCY	104977	IH--20, CANTON	GASOLINE	11/9/92	2A 2A	E,Q	
			VAN ZANDT COUNTY TREASURER	101567	HWY 198, PHALBA	DIESEL	3/13/92	2 2A	E,Q	

TABLE 2
GROUNDWATER CONTAMINATION CASE DESCRIPTIONS BY COUNTY
TEXAS NATURAL RESOURCE CONSERVATION COMMISSION

COUNTY	DIVISION	NEW CASES	FILE NAME	FILE NUMBER	LOCATION	CONTAMINATION DESCRIPTION	DATE	ENFORCEMENT STATUS	DATA QUALITY	SECTION 5.236
VICTORIA	IHW		DU PONT DE NEMOURS	30079	FM ROAD 404, 8 MI SOUTH OF VICTORIA	ORGANICS	4/24/87	3A 5	E,Q,V,2,3	
	PST		A YORK TRUST/C YORK ESTATE	108976	4204 N MAIN, VICTORIA	UNKNOWN	12/29/94	2A 2A	E,Q	
			ANGER LEO INC	104061	FM 445, MCFADDIN	GASOLINE, KEROSENE	9/22/92	2A 1A	E,Q	
		*	C L THOMAS PETROLEUM	111788	6490 FM 326, VICTORIA	GASOLINE	10/14/96	2A 2A	E,Q	
			CENTRAL POWER & LIGHT	095205	1205 BOTTOM ST, VICTORIA	CHEMICAL	4/12/90	2 4	E,Q	
			CHEVRON USA INC	093249	2603 PORT LAVACA DR, VICTORIA	GASOLINE	7/13/89	2A 2A	E,Q	
			COASTAL MAVERICK	109552	1302 E RIO GRANDE, VICTORIA	GASOLINE	3/19/95	2A 1A	E,Q	
			HILAL HAMOUDAH	109268	2006 N BEN WILSON, VICTORIA	GASOLINE	3/3/95	2A 2A	E,Q	
			JAY LACK	091247	2604 N MAIN, VICTORIA	GASOLINE	3/17/87	6	E,Q	
			LEO ANGER INC	105631	1615 PORT LAVACA DR, VICTORIA	GASOLINE	1/25/93	2A 2A	E,Q	
			ROBERT BAILEY	095324	5007 COUNTRY CLUB, VICTORIA	GASOLINE	4/20/90	1 1A	E,Q	
			SOUTHLAND CORP	092020	2207 N BEN JORDAN, VICTORIA	GASOLINE	8/19/88	2A 2A	E,Q	
			SSP PARTNERS	107872	HWY 77, VICTORIA	GASOLINE	2/23/94	2 2A	E,Q	
		*	SUMMERS TRUST	110830	4002 N NAVARRO, VICTORIA	UNKNOWN	4/18/96	2A 2A	E,Q	
			VICTORIA ISD	096652	908 N LAURENT, VICTORIA	GASOLINE	9/5/90	2A 2A	E,Q	
WALKER	ENFWST		TEXAS D.C.J. - ELLIS I & II	71331	12 MI N OF HUNTSVILLE	PENTACHLOROPHENOL		3B 2A	EQV23	
	IHW	*	TEXAS DEPT. OF CRIMINAL JUSTICE	74669	FM 980, HUNTSVILLE	PCB	12/13/86	0 5	E	
	PST		CITY OF HUNTSVILLE	102341	201 BOETTCHERS MILL DR, HUNTSVILLE	GASOLINE	8/9/91	2 4	E,Q	
			DIAMOND SHAMROCK REF & MKTG CO	094087	HWY 19, RIVERSIDE	GASOLINE	12/11/89	2 4	E,Q	
			GIBBS BROTHER & CO	098329	561 S SAM HOUSTON AVE, HUNTSVILLE	GASOLINE	3/22/91	2 3	E,Q	
			STAR ENTERPRISE	102954	1606 IH-45, HUNTSVILLE	UNKNOWN	9/30/92	2 2A	E,Q	
			TEXAS DEPT CRIMINAL JUSTICE	103829	815 12TH ST, HUNTSVILLE	GASOLINE, DIESEL	8/6/92	2A 1A	E,Q	
			WALKER BROTHERS LUMBERS CO	095537	HWY 75, HUNTSVILLE	GASOLINE	5/21/90	2A 2A	E,Q	
WALLER	IHW		FLOW TECHNOLOGIES, INC	38835	KOOMEY RD, BROOKSHIRE	MERCURY	8/30/94	0 2	E	
	PCD/SUP		SHERIDAN DISPOSAL SERVICE SUPERFUND SITE		ABOUT 10 MILES S.W. OF HEMPSTEAD ON THE SOUTHERN BANK OF THE BRAZOS RIVER	VOLATILE ORGANIC COMPOUNDS		5A 3	E,Q,V,2,3	
	PST		THERESA SHOOPE	099442	2621 HWY 290, WALLER	WASTE OIL	7/10/91	2 5	E,Q	
			TOMPSKIN JAMES	104543	10TH ST, HEMPSTEAD	GASOLINE, WASTE OIL	10/21/92	1 1A	E,Q	
			TXDOT	098149	HWY 90, BROOKSHIRE	GASOLINE	3/6/91	2A 2A	E,Q	
WARD	ENFWST		DOWELL SCHLUMBERGER - MONAHANS	33584	OZARK MAHONEY SERVICE ROAD, MONAHANS	VOLATILE HYDROCARBONS		3A 2	EQV3	
	IHW	*	DOWELL - MONAHANS	33584	45 MILES WEST OF MIDLAND ON OZARKA MAHONEY RD, MONAHANS	BENZENE, TOLUENE, XYLENES, 1, 2-EDC, 1,1-EDC	1/1/93	3A 4,5	E,Q	

TABLE 2
GROUNDWATER CONTAMINATION CASE DESCRIPTIONS BY COUNTY
TEXAS NATURAL RESOURCE CONSERVATION COMMISSION

COUNTY	DIVISION	NEW CASES	FILE NAME	FILE NUMBER	LOCATION	CONTAMINATION DESCRIPTION	DATE	ENFORCEMENT STATUS	DATA QUALITY	SECTION 5.236
WARD	PST		EXXON COMPANY USA	098425	1904 S STOCKTON AVE, MONAHANS	GASOLINE	4/2/91	2 2A	E,Q	
			FRANKS FUELS INC	111499	802 E SEALY, MONAHANS	GASOLINE	8/8/96	2A 2A	E,Q	
			HALLIBURTON SERVICES	096548	W HWY 80, MONAHANS	GASOLINE	8/21/90	2 5	E,Q	
			KENT DISTRIBUTORS	091785	2113 S STOCKTON, MONAHANS	GASOLINE	4/9/88	2 4	E,Q	
			MCLAIN TRUCK SERVICE INC	093885	101 E SEALY, MONAHANS	GASOLINE	11/3/89	1 1A	E,Q	
			MEADERS & TATUM INC	097601	1911 S STOCKTON, MONAHANS	GASOLINE	12/28/90	2A 2A	E,Q	
			MEADERS OIL CO	096226	310 S MAIN, MONAHANS	GASOLINE	7/24/90	2 2A	E,Q	
			RIO GRANDE DISTRIBUTORS INC	101198	2101 S STOCKTON, MONAHANS	GASOLINE	1/22/92	2 2A	E,Q	
			SOUTHWEST MARKETERS INC	092330	700 W IH--20, MONAHANS	GASOLINE	11/23/88	2 2A	E,Q	
			SOUTHWEST MARKETERS INC	095054	6459 HWY 18, GRANDFALLS	GASOLINE	3/28/90	2 2A	E,Q	
			SOUTHWESTS MARKETERS	107362	707 E 4TH, MONAHANS	GASOLINE	11/22/93	2A 2A	E,Q	
			TOMPkins OIL COMPANY	092404	432 W IH--20, MONAHANS	GASOLINE	12/13/88	1 1A	E,Q	
			UNIVERSITY OF TEXAS LANDS	105379	101 S OBRIEN, WICKETT	GASOLINE	8/20/92	2A 2A	E,Q	
		WASHINGTON	ENFWST		OLD BRAZOS FORGE (RETEK) (HUSSMAN CORP)	82313	LOOP 36 NW, BRENHAM	CHROMIUM		3B 3A
WASHINGTON	PST		BLUE BELL CREAMERIES INC	094004	1000 CREAMERY ST, BRENHAM	UNKNOWN	12/4/89	6	E,Q	
			MOUNT VERNON MILLS INC	096419	701 E COMMERCE ST, BRENHAM	GASOLINE	8/10/90	2 4	E,Q	
			NATHAN WINKELMANN	110362	1612 S DAY, BRENHAM	GASOLINE	12/16/95	2A 2A	E,Q	
			RAY FINKE	103038	318 S AUSTIN ST, BRENHAM	GASOLINE	7/19/92	5B 3	E,Q	
WEBB	ENFWST		ANZON, INC.	31403	N OF INT OF IH35 & MINES RD (FM1472) IN	ANTIMONY		3B 4	E	
			BARKER AEROMOTIVE, INC.	52117	LAREDO INTERNATIONAL AIRPORT, LAREDO	HYDROCARBONS		2C 4	V1	
			DOWELL SCHLUMBERGER - LAREDO	33571	TEJA S LOOP & LAS CRVCES DR, LAREDO	VOC'S.TPH.BTEX		3B 2A	EQV2	
WEBB	IHW		CITY OF LAREDO CATTLE DIPPING	T0462	4.3 MILES NORTH ON MILO ROAD, LAREDO	PESTICIDES	8/21/96	0 2	E	
WEBB	PST		ARGUINDEGUI OIL CO	102531	3419 SAN DARIO, LAREDO	GASOLINE	4/8/92	2A 2A	E,Q	
			B P NEWMAN OIL CO	107792	800 E MANN RD, LAREDO	GASOLINE	2/24/94	6	E,Q	
			BELSHAW, RON	095316	4800 MCPHERSON, LAREDO	GASOLINE	4/27/90	5B 1A	E,Q	
			CHEVRON USA INC	092352	3502 SANTA URSULA, LAREDO	GASOLINE	12/2/88	2 4	E,Q	
			CITY OF LAREDO	095021	518 FLIGHTLINE, LAREDO	JET FUEL	3/26/90	2 2A	E,Q	
			CITY OF LAREDO	104866	518 FLIGHTLINE, LAREDO	UNKNOWN	10/26/92	2A 1A	E,Q	
			CITY OF LAREDO	106165	518 FLIGHTLINE, LAREDO	WASTE OIL, AV-GAS	3/8/93	1 1A	E,Q	
			COASTAL MAVERICK	100497	3320 SAN BERNARDO, LAREDO	GASOLINE	11/1/91	2A 2A	E,Q	
			COASTAL MAVERICK	109077	519 E CALTON, LAREDO	GASOLINE	1/9/95	2A 2A	E,Q	
			COASTAL MAVERICK	109437	2402 E BLAINE ST, LAREDO	GASOLINE	3/27/95	2A 2A	E,Q	
			COASTAL MAVERICK	109438	8612 MCPHERSON, LAREDO	GASOLINE	3/27/95	1 1A	E,Q	
			DOWELL SCHLUMBERGER INC	095022	TEJAS LOOP, LAREDO	GASOLINE	3/26/90	2 3	E,Q	
			FESCO INC	107699	S TEXAS INDUSTRIAL BLVD, LAREDO	GASOLINE	2/16/94	2A 2A	E,Q	
			GENERAL BEVERAGES OF TEXAS	094018	2001 CORPUS CHRISTI ST, LAREDO	GASOLINE	12/6/89	2 3	E,Q	
			GILBERT INTERNATIONAL	104583	6219 GILBERT RD, LAREDO	GASOLINE, DIESEL	10/23/92	2 2A	E,Q	
			GONZALEZ PROPERTIES	095059	4200 SAN BERNARDO, LAREDO	GASOLINE	3/28/90	2 3	E,Q	
	HALL OIL CO	103175	1015 SAUNDERS, LAREDO	GASOLINE	6/3/92	2A 1A	E,Q			

TABLE 2
GROUNDWATER CONTAMINATION CASE DESCRIPTIONS BY COUNTY
TEXAS NATURAL RESOURCE CONSERVATION COMMISSION

COUNTY	DIVISION	NEW CASES	FILE NAME	FILE NUMBER	LOCATION	CONTAMINATION DESCRIPTION	DATE	ENFORCEMENT STATUS	DATA QUALITY	SECTION 5.238
WEBB	PST		HGP CORP. (FORMER J&E OIL)	105277	2419 SAN BERNARDO, LAREDO	GASOLINE, DIESEL	11/16/92	2A 2A	E,Q	
			HICKS OIL & BUTANE CO	102798	2720 ROSS ST, LAREDO	GASOLINE	5/27/92	2A 1A	E,Q	
			INTERNATIONAL BANK COMMERCE	101901	5800 IH--35, LAREDO	WASTE OIL	3/3/92	2A 2A	E,Q	
			J & R AUTO SALES	101903	2801 SAN BERNARDO, LAREDO	GASOLINE	3/3/92	2A 1A	E,Q	
			KILLAM DEVELOPMENT CORP	098372	12555 MINES RD, LAREDO	CHEMICAL	3/4/91	6	E,Q	
			KILLAM DEVELOPMENT CORP	110911	12655 MINES RD, LAREDO	DIESEL, AV-GAS	3/4/91	2 4	E,Q	
			LAREDO ISD	108834	101 W SAUNDERS, LAREDO	GASOLINE	11/17/94	2A 1A	E,Q	
			LAREDO MORNING TIMES	099002	111 ESPERANZA DR, LAREDO	GASOLINE	5/17/91	2A 2A	E,Q	
			LAREDO TRUCK STOP	097896	5301 SANTA MARIA, LAREDO	DIESEL	2/1/91	1 1A	E,Q	
			LEOPOLDO AYALA	094151	5719 SAN DARIO, LAREDO	GASOLINE	12/28/89	2 2A	E,Q	
			LEYENDECKER OIL INC	097964	4420 SAN BERNARDO, LAREDO	GASOLINE	2/8/91	2 2A	E,Q	
			LEYENDECKER OIL INC	098030	2720 SAUNDERS, LAREDO	GASOLINE	2/20/91	2A 2A	E,Q	
			MONTGOMERY WARD	098168	5300 N IH--35, LAREDO	GASOLINE	3/7/91	6	E,Q	
			NARVAEZ GILBERTO	100812	1301 ZAPATA HWY, LAREDO	GASOLINE	12/12/91	2A 2A	E,Q	
			NEWMAN B P INVESTMENT	100424	801 GUSTAVUS, LAREDO	GASOLINE, DIESEL, UNKNOWN	10/8/91	2A 2A	E,Q	
			REYNA ENRIQUE	095233	3402 SAN BERNARDO, LAREDO	GASOLINE	4/16/90	2 3	E,Q	
			SSP PARTNERS	099488	602 N ZAPATA HWY, LAREDO	GASOLINE	7/12/91	2 2A	E,Q	
			SSP PARTNERS	110611	2701 SAN BERNARDO, LAREDO	GASOLINE	1/29/96	2A 1A	E,Q	
			TEXAS DEPT OF PUBLIC SAFETY	096314	8400 N IH--35, LAREDO	GASOLINE	8/2/90	2 3	E,Q	
			TOM YATES PETROLEUM CO	105734	901 MATAMOROS, LAREDO	GASOLINE	1/22/93	2A 2A	E,Q	
			TOM YATES PETROLEUM CO INC	093423	CALTON RD, LAREDO	GASOLINE	8/11/89	6	E,Q	
			TOM YATES PETROLEUM CO INC	099648	2019 GUADALUPE, LAREDO	GASOLINE	7/29/91	2A 1A	E,Q	
			UNITED ISD	106653	501 EDEN LN, LAREDO	GASOLINE, DIESEL	5/19/93	2A 2A	E,Q	
			US BORDER PATROL	106746	207 W DEL MAR BLVD, LAREDO	UNKNOWN	6/3/93	2A 2A	E,Q	
			YATES STORES INC	094152	301 SALINAS, LAREDO	GASOLINE	12/22/89	2A 1A	E,Q	
WHARTON	PST		DIAMOND MINI MARTS INC	099888	1101 N MECHANIC ST, EL CAMPO	GASOLINE	8/16/91	2A 2A	E,Q	
			DIAMOND SHAMROCK	105013	2202 RICHMOND, WHARTON	GASOLINE, DIESEL	11/4/92	2 2A	E,Q	
			DORTHY ARCHER	107154	10718 HWY 1301, BOLING	GASOLINE	8/23/93	2A 2A	E,Q	
			FLINTEX OIL CO	111845	5228 HWY 59, WHARTON	GASOLINE, DIESEL	10/25/96	1 1A	E,Q	
			HE BUTT GROCERY CO	107049	605 N RICHMOND RD, WHARTON	DIESEL	8/9/93	2 2A	E,Q	
			LEEDO CABINETRY	106407	100 FOUNDATION LOOP, EAST BERNARD	GASOLINE	3/28/93	2A 2A	E,Q	
			RICE FARMERS CO-OP INC	099204	515 E 1ST ST, EL CAMPO	GASOLINE, CHEMICAL	6/11/91	6	E,Q	
WHEELER	PST		C & H SUPPLY INC	096883	1206 N MAIN, SHAMROCK	GASOLINE	9/15/90	2A 2A	E,Q	
			ROYCE CANTRELL CORP	097320	1400 N MAIN, SHAMROCK	GASOLINE	11/26/90	2 2A	E,Q	
			TXDOT	095965	1017 N MISSOURI, SHAMROCK	GASOLINE	6/25/90	6	E,Q	
			TXDOT	097739	N HWY 83, WHEELER	GASOLINE	12/13/90	2A 2A	E,Q	
WICHITA	IHW		SHEPPARD AIR FORCE BASE	64009	82 CES/DEEV, 231 9TH AVE, SHEPPARD AFB, WICHITA FALLS	CHROMIUM, NICKEL, ARSENIC, ORGANICS	10/1/90	3A 2A	E,Q	
	PCD/VC		PPG INDUSTRIES, INC.	069	7400 CENTRAL HIGHWAY NORTH, WICHITA FALLS	PETROLEUM, METALS	10/24/95	0 2	E	
			UNITED ELECTRIC COMPANY - MAGIC AIRE	232	501 GALVESTON STREET, WICHITA FALLS	CHLORINATED SOLVENTS	4/18/96	0 2	E	

TABLE 2
GROUNDWATER CONTAMINATION CASE DESCRIPTIONS BY COUNTY
TEXAS NATURAL RESOURCE CONSERVATION COMMISSION

COUNTY	DIVISION	NEW CASES	FILE NAME	FILE NUMBER	LOCATION	CONTAMINATION DESCRIPTION	DATE	ENFORCEMENT STATUS	DATA QUALITY	SECTION 5.236
WICHITA	PCD/VC									
			DIVISION							
	PST									
		*	ABELL OIL CO INC	110761	2730 SOUTHWEST PKWY, WICHITA FALLS	GASOLINE	3/29/96	2A 2A	E,Q	
			AYRES DISTRIBUTING COMPANY	093560	1318 9TH ST, WICHITA FALLS	GASOLINE	9/11/89	2 2A	E,Q	
		*	AYRES OIL INC	111278	512 EAST HWY, IOWA PARK	GASOLINE	6/28/96	2A 2A	E,Q	
			BANK ONE TEXAS NA	107667	901 LAMAR ST, WICHITA FALLS	UNKNOWN	1/27/94	2A 1A	E,Q	
			CHAMBERS OIL COMPANY	092806	4204 JACKSBORO HWY, WICHITA FALLS	GASOLINE	4/12/89	6	E,Q	
			CHAMBLES OIL CO.	108530	4646 JACKSBORO HWY, WICHITA FALLS	GASOLINE, DIESEL	8/29/94	2 2A	E,Q	
			DON FIELDS	109066	508 E HWY, IOWA PARK	GASOLINE	12/12/94	2A 1A	E,Q	
			EAGLE MART	108421	2012 GRANT ST, WICHITA FALLS	GASOLINE	9/2/94	2 2A	E,Q	
			EAGLE MART	109279	1205 HOLLIDAY, WICHITA FALLS	GASOLINE	3/9/95	2A 1A	E,Q	
		*	EAGLE MART	110412	4006 CALL FIELD, WICHITA FALLS	GASOLINE	2/1/96	2A 2A	E,Q	
		*	EAGLE MART INC	110900	5400 SOUTHWEST PKWY, WICHITA FALLS	GASOLINE	5/21/96	1 1A	E,Q	
			EXXON COMPANY USA	097114	3201 NORTHWEST FWY, WICHITA FALLS	GASOLINE	11/2/90	2 4	E,Q	
			EXXON COMPANY USA	101983	2317 JACKSBORO HWY, WICHITA FALLS	GASOLINE	3/23/92	2A 2A	E,Q	
			FLAKE INDUSTRIAL SERVICES INC	102850	2816 RED RIVER EXWY, WICHITA FALLS	GASOLINE	5/26/92	2A 2A	E,Q	
			FRANK L MCCOY	109533	2714 SOUTHWEST PKWY, WICHITA FALLS	UNKNOWN	5/2/95	2 2A	E,Q	
		*	GROZIER & MANN	111463	1624 MIDWESTERN PKWY, WICHITA FALLS	GASOLINE, DIESEL	8/6/96	2A 2A	E,Q	
		*	GROZIER & MANN	111465	2320 JACKSBORO HWY, WICHITA FALLS	GASOLINE	8/6/96	2A 2A	E,Q	
		*	GROZIER & MANN	111467	701 N EASTSIDE DR, WICHITA FALLS	GASOLINE	8/6/96	2A 2A	E,Q	
		*	GROZIER & MANN CO	111317	EXPRESSWAY, BURKBURNETT	GASOLINE	6/11/96	2A 2A	E,Q	
		*	GROZIER & MANN OIL CO	111831	1702 HAYES ST, WICHITA FALLS	GASOLINE	8/23/96	1 1A	E,Q	
		*	GROZLER & MANN OIL CO	110981	2400 IOWA PARK, WICHITA FALLS	GASOLINE	4/25/96	2A 2A	E,Q	
			HALLIBURTON SERVICES	105530	1600 FISHER RD, WICHITA FALLS	GASOLINE, DIESEL	1/22/93	6	E,Q	
			JACKSON- DELTON & SANDY	102032	FM 369 HWY 370, PLEASANT VALLEY	GASOLINE, DIESEL	3/19/92	2 2A	E,Q	
		*	JASPER HICKSON	111754	901 BROOK, WICHITA FALLS	GASOLINE	8/9/96	1 1A	E,Q	
		*	JOHN BERNARD, JR	111376	1108 INDIANA, WICHITA FALLS	GASOLINE	7/15/96	2A 2A	E,Q	
			K C OIL CO	099123	HWY 287, WICHITA FALLS	GASOLINE	6/3/91	2 5	E,Q	
		*	KENNETH ALEXANDER	110088	324 E 3RD ST, BURKBURNETT	GASOLINE, DIESEL	11/14/95	2A 2A	E,Q	
			PROPERTY DEVELOPMENT ASSOC	108900	3801 OLD JACKSBORO HWY, WICHITA FALLS	GASOLINE, DIESEL	12/29/94	2A 2A	E,Q	
			QUICK FILL OF WICHITA FALLS	091558	MAURINE, WICHITA FALLS	GASOLINE	12/9/87	2 4	E,Q	
			RAEI GEORGI KAYSSAR	094008	1408 SCOTT ST, WICHITA FALLS	GASOLINE	12/4/89	2 2A	E,Q	
			RAEI GEORGI KAYSSAR	094153	1408 SCOTT ST, WICHITA FALLS	GASOLINE	12/22/89	2A 1A	E,Q	
			REALTY ALLIANCE OF TEXAS, LTD.	103147	4201 BURKBURNETT RD, WICHITA FALLS	GASOLINE, UNKNOWN	6/9/92	2A 1A	E,Q	
			RIYAZ S JUMA	094290	701 EASTSIDE DR, WICHITA FALLS	GASOLINE	1/11/90	2A 2A	E,Q	
		*	RON LANEY OIL CO	111469	220 N BIRCH, MUNDAY	GASOLINE, DIESEL	8/9/96	2A 2A	E,Q	
			SOUTHLAND CORP	092916	7000 HOLLIDAY ST, WICHITA FALLS	UNKNOWN	5/5/89	2 3	E,Q	
			SOUTHLAND CORP	105794	2200 SOUTHWEST PKWY, WICHITA FALLS	GASOLINE	1/12/93	2 2A	E,Q	
			SOUTHLAND CORP	105796	1401 BROAD ST, WICHITA FALLS	GASOLINE	1/12/93	2A 2A	E,Q	
			SOUTHLAND CORP	105797	2731 SOUTHWEST PKWY, WICHITA FALLS	GASOLINE	1/12/93	2 2A	E,Q	
			STAR ENTERPRISE	097414	2700 SOUTHWEST PKWY, WICHITA FALLS	GASOLINE	12/5/90	2 4	E,Q	
			STAR ENTERPRISE	098088	3600 SHEPPARD ACCESS RD, WICHITA FALLS	GASOLINE	2/26/91	2 4	E,Q	
			STAR ENTERPRISE	101218	1201 BROAD ST, WICHITA FALLS	GASOLINE	1/13/92	2A 2A	E,Q	
			STAR ENTERPRISE	101959	918 SHEPPARD RD, BURKBURNETT	GASOLINE	3/5/92	2 3	E,Q	
			STAR ENTERPRISE	101974	1015 HOLLIDAY ST, WICHITA FALLS	GASOLINE	3/5/92	2 2A	E,Q	
			STAR ENTERPRISE	102137	1136 RED RIVER EXWY, WICHITA FALLS	GASOLINE	3/10/92	2 3	E,Q	
			STAR ENTERPRISE	103408	2515 5TH ST, WICHITA FALLS	GASOLINE	6/24/92	2 3	E,Q	
			STAR ENTERPRISE	103598	4601 SOUTHWEST PKWY, WICHITA FALLS	GASOLINE	7/7/92	2 2A	E,Q	

TABLE 2
GROUNDWATER CONTAMINATION CASE DESCRIPTIONS BY COUNTY
TEXAS NATURAL RESOURCE CONSERVATION COMMISSION

COUNTY	NEW CASES	FILE NAME	FILE NUMBER	LOCATION	CONTAMINATION DESCRIPTION	DATE	ENFORCEMENT STATUS	DATA QUALITY	SECTION 5.236
WICHITA									
	PST								
		TARGET STORES	104473	4317 KEMP BLVD, WICHITA FALLS	DIESEL	9/18/92	6	E,Q	
		TOTAL PETROLEUM INC	096518	513 SHEPPARD RD, BURKBURNETT	GASOLINE	8/21/90	2A 2A	E,Q	
		TXDOT	101614	1601 SOUTHWEST PKWY, WICHITA FALLS	GASOLINE, DIESEL	2/3/92	2A 2A	E,Q	
		UNKNOWN	091536	MAURINE, WICHITA FALLS	GASOLINE	11/24/87	2 5	E,Q	
		UNKNOWN	095589	CALL FIELD, WICHITA FALLS	GASOLINE	5/25/90	2 2A	E,Q	
		WEST LANE	104620	1200 6TH ST, WICHITA FALLS	GASOLINE	10/28/92	2A 2A	E,Q	
		WICHITA OIL CO	093683	1723 5TH, WICHITA FALLS	GASOLINE	10/11/89	2A 2A	E,Q	
		WICHITA OIL CO	106809	3606 KEMP BLVD, WICHITA FALLS	DIESEL	5/25/93	2A 1A	E,Q	
		WYMAN JONES (MRS)	111722	1013 BROOK, WICHITA FALLS	GASOLINE	7/12/96	1 1A	E,Q	
WILBARGER									
	PST								
		BARTLETT DISTRIBUTING CO. INC	102041	2701 WILBARGER ST, VERNON	GASOLINE	3/9/92	2A 2A	E,Q	
		BOYD SETH	102788	N HWY 283, VERNON	GASOLINE	5/14/92	5B 1A	E,Q	
		FARMERS COOP GIN & ELEVATOR	105397	HWY 70, VERNON	GASOLINE	12/22/92	2 2A	E,Q	
		GROZIER & MANN	111466	1801 S FRONTAGE RD, VERNON	GASOLINE	8/6/96	1 1A	E,Q	
		GROZIER & MANN OIL COMPANY	098771	3103 WILBARGER, VERNON	GASOLINE, DIESEL	4/30/91	2 2A	E,Q	
		GROZIER & MANN	111562	925 MAIN ST, VERNON	GASOLINE	8/23/96	2A 2A	E,Q	
		JIM CHRISTANELLI FORD INC	096740	2801 WILBARGER, VERNON	GASOLINE	9/18/90	2A 2A	E,Q	
		O K CONCRETE	105989	1628 N FRONTAGE RD, VERNON	GASOLINE	3/8/93	2 3	E,Q	
		OSBORNE DIST CO INC	096739	122 WILBARGER ST, VERNON	GASOLINE	9/18/90	1 1A	E,Q	
		PORTER WALKER OIL CO	106595	1129 MAIN ST, VERNON	GASOLINE	4/28/93	2A 2A	E,Q	
		TEXAS DEPT MENTAL HEALTH & M R	102538	4730 COLLEGE, VERNON	GASOLINE	3/11/92	2A 1A	E,Q	
		TXDOT	102417	HWY 183, VERNON	GASOLINE, DIESEL	4/14/92	6	E,Q	
WILLACY									
	MSW								
		CITY OF RAYMONDVILLE: MW-13, MW-14, AND MW-16.	MSW00189	2.8 MI W OF US 77, 3.9 MI. N OF SH 186, RAYMONDVILLE, TX.	TOC AND CL.	10/1/91	2A 2A	E,Q,V,2	
	PST								
		CARROLL PETROLEUM CO	091887	EXPWY 77, RAYMONDVILLE	UNKNOWN	5/23/88	2 2A	E,Q	
		CARROLL PETROLEUM CO	095840	304 S 7TH ST, RAYMONDVILLE	GASOLINE	6/18/90	2A 2A	E,Q	
		CITY OF RAYMONDVILLE	103802	N 5TH ST, RAYMONDVILLE	GASOLINE	7/19/92	2A 2A	E,Q	
		COASTAL MAVERICK	098460	423 E HIDALGO ST, RAYMONDVILLE	GASOLINE	4/4/91	6	E,Q	
		PHILLIPS PROPERTIES INC	101183	HWY 77, SEBASTIAN	GASOLINE	12/17/91	2A 2A	E,Q	
WILLIAMSON									
	ENFWST								
		CARQUEST AUTO PARTS	72731	909 AUSTIN AVE., GEORGETOWN, TX	PHENOL		2C 4	E	
		TEXAS METAL FINISHING (FLAME TECH)	52028	5000 SUNRISE ROAD, ROUND ROCK	HEXAVALENT CHROMIUM		3 1	E	
	PST								
		B J ARMSTRONG	102199	1700 N MAIN ST, TAYLOR	GASOLINE	3/31/92	2A 2A	E,Q	
		BONNET RESOURCES CORP	097837	115 E BAGHDAD AVE, ROUND ROCK	GASOLINE	1/28/91	2 3	E,Q	
		CIRCLE K CORP	107992	13621 RR 620, AUSTIN	GASOLINE	4/25/94	2A 2A	E,Q	
		DIAMOND SHAMROCK REF & MKTG CO	091351	602 S BELL, CEDAR PARK	UNKNOWN	6/18/87	2A 2A	E,Q	
		DON HEWLETT CHEVROLET	111065	901 S MAIN, GEORGETOWN	GASOLINE, DIESEL	5/16/96	2A 2A	E,Q	
		DRAGER JAMES	103697	501 AUSTIN AVE, GEORGETOWN	GASOLINE	7/7/92	6	E,Q	
		EDDIE HOPPE	105258	2400 N IH-35, ROUND ROCK	GASOLINE	1/8/93	2A 2A	E,Q	
		FAUGHT & DEES LEASING	096954	211 W 8TH, GEORGETOWN	GASOLINE	10/16/90	2A 2A	E,Q	

TABLE 2
GROUNDWATER CONTAMINATION CASE DESCRIPTIONS BY COUNTY
TEXAS NATURAL RESOURCE CONSERVATION COMMISSION

COUNTY	DIVISION	NEW CASES	FILE NAME	FILE NUMBER	LOCATION	CONTAMINATION DESCRIPTION	DATE	ENFORCEMENT STATUS	DATA QUALITY	SECTION 5.236
WILLIAMSON	PST		FDIC	099155	N HWY 95, TAYLOR	GASOLINE, DIESEL	6/6/91	2 2A	E,Q	
			GMAC	099129	5029 S IH-35, GEORGETOWN	WASTE OIL	6/3/91	2 3	E,Q	
			HARRY ROBERTSON	096948	FM 1331, CIRCLEVILLE	GASOLINE	10/15/90	2 3	E,Q	
			HENDERSON OIL CO	091629	1911 S AUSTIN AVE, GEORGETOWN	DIESEL	1/19/88	2A 2A	E,Q	
			LINDELL INC	098202	501 N MAIN ST, TAYLOR	GASOLINE	3/8/91	2 4	E,Q	
			MCNEIL CONSUMER PRODUCTS	109749	4001 N IH-35, ROUND ROCK	DIESEL	8/3/95	2 2A	E,Q	
			MILLER CONNIE	100991	30809 BERRY CREEK DR, GEORGETOWN	GASOLINE, DIESEL	12/9/91	2 2A	E,Q	
			MR. TOMMY MOORE	095954	HWY 95, GRANGER	GASOLINE	6/25/90	2A 2A	E,Q	
			REALTY ALLIANCE OF TEXAS LTD	094527	1121 S AUSTIN AVE, GEORGETOWN	GASOLINE	1/16/90	2 3	E,Q	
			ROGERS OIL CO	099483	703 N MAIN ST, TAYLOR	WASTE OIL	9/17/91	2A 2A	E,Q	
			RUSSELL MCCREARY	100248	601 N MAIN, TAYLOR	GASOLINE, WASTE OIL	11/5/91	2A 2A	E,Q	
			SOUTHLAND CORP	091505	2403 ANDICE RD, GEORGETOWN	GASOLINE	10/19/87	2 4	E,Q	
			SOUTHLAND CORP	097447	1801 S MAYS, ROUND ROCK	GASOLINE	12/7/90	2A 2A	E,Q	
			SOUTHLAND CORP	106895	1909 HERMITAGE RD, ROUND ROCK	GASOLINE	7/6/93	2 5	E,Q	
			SOUTHWESTERN BELL TELEPHONE CO	107749	12213 ROXIE DR, AUSTIN	GASOLINE	2/16/94	2A 2A	E,Q	
			STAR ENTERPRISE	104338	602 N BELL, CEDAR PARK	GASOLINE	9/3/92	2A 1A	E,Q	
			STRASBURGER ENTERPRISES INC	103115	409 W TAYLOR AVE, ROUND ROCK	WASTE OIL	6/9/92	2 3	E,Q	
			TEXACO QUICK STOP	095684	1740 N MAYS, ROUND ROCK	GASOLINE	6/5/90	1 1A	E,Q	
			UNKNOWN	091815	500 TALBOT, TAYLOR	DIESEL	4/19/88	5B 1A	E,Q	
			VAL SMITH PETROLEUM	110294	301 HOLLY ST, GEORGETOWN	GASOLINE, DIESEL	10/6/94	2A 2A	E,Q	
			VAL SMITH PETROLEUM CO	094831	IH-35, JARRELL	GASOLINE	3/9/90	2A 1A	E,Q	
			VERNON KRUSE/FARMERS STATION	091651	2000 THORNDALE RD, TAYLOR	GASOLINE	1/27/88	6	E,Q	
			WILLIAMSON CO PCT 2	100042	W HWY 1869, LIBERTY HILL	GASOLINE, DIESEL	10/21/91	2 2A	E,Q	
WUD			ROUND ROCK, CITY OF	2460003	WELL 7 (G2460003G) - SPRING STREET IN THE CITY OF ROUND ROCK	MERCURY	5/1/95	2D 6	E,Q,V,2	
WILSON	PST		BENNY COPE OIL CO	097060	229 CHIHUAHUA, LA VERNIA	GASOLINE, DIST F OIL	10/25/90	2 2A	E,Q	
			WEHMAN INC	107225	919 10TH ST, FLORESVILLE	GASOLINE	7/2/93	2A 2A	E,Q	
WINKLER	PST		E Z SERVE PETRO MARKETING CO	094507	210 E HWY 302, KERMIT	GASOLINE	1/29/90	1 1A	E,Q	
			WEST TEXAS GAS INC	096220	N HWY 115, WINK	GASOLINE	2/19/91	2A 2A	E,Q	
WISE	PST		ALVORD ISD	106328	MOSLEY LN, ALVORD	WASTE OIL	3/5/93	2A 2A	E,Q	
			BROGAN CAROLYN	098596	N HWY 101, BRIDGEPORT	GASOLINE, DIESEL	4/15/91	6	E,Q	
			BURTON OIL COMPANY	093081	HWY 114, BRIDGEPORT	GASOLINE	6/9/89	1 1A	E,Q	
			HUDSON BUTANE CO INC	101260	HWY 101, BRIDGEPORT	DIESEL	1/30/92	2A 2A	E,Q	
			MITCHELL GAS SERVICES INC	110650	1405 CHICO HWY, BRIDGEPORT	UNKNOWN	2/26/96	2A 2A	E,Q	
			STRASBURGER ENTERPRISES INC	102955	HWY 114, BRIDGEPORT	GASOLINE, DIESEL	5/8/92	2 2A	E,Q	
			TEXAS INDUSTRIES INC	093371	HWY 101, BRIDGEPORT	GASOLINE	8/3/89	2A 2A	E,Q	
			TOM CARLTON	102990	1207 6TH ST, BRIDGEPORT	GASOLINE, DIESEL	5/29/92	2 3	E,Q	
WOOD	IHW		SCURLOCK PERMIAN CORP.3	52048	4701 S. LOOP, MONAHAN'S	VARSOL SOLVENT	5/1/91	2B 4	E	

TABLE 2
GROUNDWATER CONTAMINATION CASE DESCRIPTIONS BY COUNTY
TEXAS NATURAL RESOURCE CONSERVATION COMMISSION

COUNTY	DIVISION	NEW CASES	FILE NAME	FILE NUMBER	LOCATION	CONTAMINATION DESCRIPTION	DATE	ENFORCEMENT STATUS	DATA QUALITY	SECTION 5.236
WOOD	PST		DOZIER, JIMMIE R	104688	501 S MAIN, QUITMAN	GASOLINE	10/2/92	2A 1A	E,Q	
			FIRST NATIONAL BANK	102689	HWY 11, WINNSBORO	GASOLINE	4/30/92	2 3	E,Q	
			H L RICHEY TRUCKING INC	108920	N HWY 14, HAWKINS	DIESEL, UNKNOWN	7/28/93	2A 2A	E,Q	
			HARGETT W J (RED)	094585	RT 1, HAWKINS	GASOLINE	2/9/90	1 1A	E,Q	
			J M WHITTAKER	095591	FM 312, WINNSBORO	GASOLINE	5/25/90	5B 1A	E,Q	
			JOE MOSELEY JR	105430	S MAIN, QUITMAN	GASOLINE	11/5/92	2 2A	E,Q	
			PHILLIP WATTS	099205	501 W BROAD, MINEOLA	GASOLINE	6/11/91	2A 2A	E,Q	
			QUITMAN CONSTRUCTION	107134	W HWY 154, QUITMAN	DIESEL	8/12/93	2A 2A	E,Q	
			SOUTHLAND CORP	103909	115 W PACIFIC, MINEOLA	GASOLINE	7/26/92	2 3	E,Q	
			TONYS AUTO & TRUCK REPAIR	098592	675 W BROAD ST, MINEOLA	GASOLINE	8/29/90	2A 2A	E,Q	
			TRINIDAD BENHAM CO INC	098575	322 FREEMAN ST, MINEOLA	GASOLINE	4/11/91	6	E,Q	
			TXDOT	098232	E HWY 154, QUITMAN	GASOLINE	7/24/90	2A 2A	E,Q	
			TXDOT	100890	FM 564, MINEOLA	GASOLINE	3/12/93	2A 1A	E,Q	
			V M OIL COMPANY	098438	300 E ELM ST, WINNSBORO	DIESEL	8/13/90	2A 2A	E,Q	
			WELLTECH INC	108108	607 W BROADWAY, WINNSBORO	DIESEL	8/9/94	2A 2A	E,Q	
			WILLIAMS OIL CO INC	095866	415 N WINNSBORO ST, QUITMAN	GASOLINE	6/20/90	2A 2A	E,Q	
			WILLIAMS OIL CO INC	098704	HWY 69, ALBA	GASOLINE	4/22/91	2 2A	E,Q	
			WOOD COUNTY NATIONAL BANK	098358	HWY 69, MINEOLA	GASOLINE	3/26/91	2 2A	E,Q	
			YOUNG OIL CO	095596	201 W BROAD ST, MINEOLA	GASOLINE	5/29/90	2 2A	E,Q	
			YOUNG OIL CO	098639	303 E BROAD, MINEOLA	GASOLINE	4/16/91	2 2A	E,Q	
YOAKUM	PST		ALLSUPS PETROLEUM, INC.	097563	HWY 214, DENVER CITY	GASOLINE	12/19/90	2A 2A	E,Q	
			G & G TONG RENTAL	100615	HWY 214, DENVER CITY	GASOLINE, DIESEL, WASTE OIL	11/15/91	2 2A	E,Q	
			M & H WELL SERVICE	110159	W HWY 83, DENVER CITY	DIESEL	12/6/95	2A 2A	E,Q	
			RIO GRANDE DISTRIBUTORS INC	109483	101 W BROADWAY, DENVER CITY	GASOLINE	4/21/95	2A 2A	E,Q	
			UNKNOWN	111633	115 S ADAMS, DENVER	GASOLINE	9/25/96	1 1A	E,Q	
			WEST TEXAS GAS INC	103399	102 ROSWELL RD, PLAINS	GASOLINE, WASTE OIL	6/24/92	2A 2A	E,Q	
WUD			DENVER CITY, CITY OF	2510001	WELL 11 (G2510001F) - SW END OF E-W AIRPORT RUNWAY, NW OF DENVER CITY	ALKANES, PROPANES, CYCLOPENTANE, THIOPHENE, SEC-BUTYL BENZENE	1/25/95	2C 5	E,Q,V,2	
YOUNG	PST		A B CORNELIUS	106434	1100 S ELM ST, GRAHAM	GASOLINE	4/5/93	2A 2A	E,Q	
			CIRCLE K BANKRUPTCY	109408	1001 S HWY 16, GRAHAM	GASOLINE, DIESEL	4/26/95	2A 2A	E,Q	
			CIRCLE K STORES INC	110896	1101 4TH ST, GRAHAM	GASOLINE	4/11/96	2A 2A	E,Q	
			DOWELL SCHLUMBERGER INC	093369	1004 LOUIS ST, GRAHAM	GASOLINE	6/28/89	2A 2A	E,Q	
			FFP OPERATING PARTNERS	091883	1106 BUNGER RD, GRAHAM	GASOLINE	5/17/88	2 4	E,Q	
			FFP OPERATING PARTNERS	109130	1041 E 4TH ST, GRAHAM	GASOLINE	2/9/95	2 3	E,Q	
			K & S PETROLEUM	097641	825 6TH ST, GRAHAM	GASOLINE	1/4/91	5B 3	E,Q	
			K & S PETROLEUM CO	111823	912 ELM ST, GRAHAM	GASOLINE	11/23/96	2A 2A	E,Q	
			PIERCE PETROLEUM PRODUCTS INC	094997	301 W MAIN, OLNEY	GASOLINE	3/23/90	2A 2A	E,Q	
			THRIFTWAY MARKETING CO	111824	926 ELM ST, GRAHAM	UNKNOWN	10/31/96	1 1A	E,Q	
			TXDOT	098106	HWY 251, OLNEY	GASOLINE	7/9/90	6	E,Q	
			UNKNOWN	095564	ELM ST, GRAHAM	GASOLINE	5/22/90	5B 2A	E,Q	

TABLE 2
GROUNDWATER CONTAMINATION CASE DESCRIPTIONS BY COUNTY
TEXAS NATURAL RESOURCE CONSERVATION COMMISSION

COUNTY	DIVISION	NEW CASES	FILE NAME	FILE NUMBER	LOCATION	CONTAMINATION DESCRIPTION	DATE	ENFORCEMENT STATUS	DATA QUALITY	SECTION
ZAVALA	PST									
			DEL MONTE FOODS INC	102011	FM 393 RD, CRYSTAL CITY	DIESEL	3/20/92	2 2A	E,Q	
			FRED BURNS DIST CO	094969	1001 N 1ST ST, CRYSTAL CITY	GASOLINE	3/22/90	2 3	E,Q	

SUMMARY

TOTAL NUMBER OF GROUND WATER CONTAMINATION CASES		% OF TNRCC TOTAL	% OF REPORT TOTAL
PETROLEUM STORAGE TANK DIVISION (PST): -----	5507	86.9 %	85.7 %
ENFORCEMENT DIVISION/WASTE SECTION (ENF/WST): -----	296	4.7 %	4.6 %
POLLUTION CLEANUP, SUPERFUND (PCD): -----	220	3.7 %	3.4 %
INDUSTRIAL AND HAZARDOUS WASTE DIVISION (IHW): -----	201	3.2 %	3.1 %
WATER PLANNING AND ASSESSMENT DIVISION (WPA): -----	46	0.7 %	0.7 %
MUNICIPAL SOLID WASTE DIVISION (MSW): -----	28	0.4 %	0.4 %
WATER UTILITIES DIVISION (WUD): -----	24	0.4 %	0.4 %
FIELD OPERATIONS DIVISION (FOD): -----	11	0.2 %	0.2 %
ENFORCEMENT DIVISION/WATER SECTION (ENF/WTR): -----	4	0.1 %	0.2 %
TOTAL NUMBER OF GROUND WATER CASES REGULATED BY THE TNRCC -----	6337	100.0 %	98.7 %
TOTAL NUMBER OF COUNTIES WITH GROUND WATER CONTAMINATION CASES REGULATED BY THE TNRCC -----	229		

Figure 9. TNRCC Enforcement Status Summary

A Federal B State	STATE/FED FUNDS	E N F O R C E M E N T S T A T U S	5	IHW-1	PCD-3 PST-222	PCD-9 PST-30	IHW-2 PCD-10 PST-46	PCD-13 PST-6	PCD-4 PST-2	PST-8
A AG Office B Federal	COURT/FED ACTION		4		ENF-1	IHW-5 ENF-7	ENF-2	IHW-1 ENF-7 PST-1	ENF-3 WUD-1	
A Permit B Order C Exec Action D Fed Referral	EXECUTIVE ACTION		3	IHW-3 ENF-3	IHW-3 ENF-8 PCD-1	IHW-24 ENF-54 PCD-7	IHW-16 ENF-38 PCD-4	IHW-17 ENF-29 PCD-1 MSW-1	IHW-30 ENF-21 WPA-5	IHW-2
A Info Request B Plan Approval C Notice of Contamination D Referred	STAFF ACTION		2	IHW-1 ENF-3 PCD-1	IHW-2 WPA-20 ENF-10 PCD-3 PST-499 MSW-2	IHW-14 FOD-3 ENF-38 PCD-2 WPA-10 PST-2733 MSW-12	IHW-4 ENF-21 PST-489 MSW-1 WUD-2	IHW-11 FOD-1 ENF-14 PCD-1 PST-505 MSW-2	IHW-7 ENF-8 PST-166 MSW-2 WUD-17	IHW-1 ENF-3 MSW-2 WUD-4 FOD-3
CONFIRMED- A Inspection B Data Review C Complaint D Referral	STAFF DISCOVERY		1	IHW-2 ENF-2 PCD-2	IHW-4 WPA-6 ENF-4 PCD-21 PST-336 MSW-1	IHW-3 ENF-3 PCD-3 MSW-3 WPA-4	IHW-1 ENF-1 PCD-2	IHW-2 ENF-2	IHW-1 ENF-1	IHW-1 FOD-1
A Voluntary Compliance and Notification B Voluntary Entrance into Cleanup Program	VOLUNTARY ACTION		0	IHW-1 PCD-3	IHW-4 ENF-2 PCD-2	IHW-15 ENF-7 PCD-83 MSW-1	IHW-6 ENF-3 PCD-14	IHW-9 ENF-4 PCD-15	IHW-7 ENF-1 PCD-1 MSW-1 WPA-1	IHW-1 PCD-14

0 1 2 3 4 5 6

ACTIVITY STATUS

No Activity Contamination Confirmed Investigation Corrective Action Planning Implement Action Monitor Action Action Completed

A Action B No Action	A Action B No Action
-------------------------	-------------------------

A Remediation B Source Removal C No Further Action Needed D Institutional Controls E Engineering Controls



Table 2

Railroad Commission of Texas

**Groundwater Contamination Case
Description Table**



TABLE 2
GROUNDWATER CONTAMINATION CASE DESCRIPTIONS BY COUNTY
RAILROAD COMMISSION OF TEXAS

EXPLANATION OF FIELDS

COUNTY:	THE COUNTY IS THE FIRST ENTRY IN THE LEFT PORTION OF THE TABLE. IT IS LISTED ONLY ONCE FOR EACH GROUP OF CASES IN THAT COUNTY.
DIVISION:	THESE ARE THE SPECIFIC REGULATORY PROGRAMS WITHIN THE RAILROAD COMMISSION. DIVISIONS ARE LISTED ONLY ONCE FOR THEIR RESPECTIVE CASES IN EACH COUNTY. SEE ACRONYM LIST (PAGE VI) FOR AGENCY AND DIVISION ABBREVIATIONS.
NEW CASES:	AN ASTERISK IS PLACED IN THIS FIELD FOR EACH CASE THAT WAS NOT IN THE REPORT THE PREVIOUS YEAR.
FILE NAME:	FILE NAMES ARE ASSIGNED ACCORDING TO COMPLAINT OR RESPONSIBLE PARTY.
FILE NUMBER:	FILE NUMBERS ARE ASSIGNED ACCORDING TO RCT DISTRICT COMPLAINT NUMBERING SYSTEMS. SOME DISTRICTS INCLUDE THE YEAR IN THE COMPLAINT NUMBER. SOME CASES HAVE NO NUMBERS BECAUSE THE CASE WAS INITIATED BY INSPECTION OR SOME OTHER MANNER. A FEW CASES ARE CODED ACCORDING TO RCT HEARING DOCKET NUMBER.
LOCATION:	LOCATION DESCRIPTORS VARY DEPENDING ON THE SCOPE OF THE INVESTIGATION AND WHETHER OR NOT THE COMPLAINANT'S PROPERTY IS ON AN OIL AND GAS LEASE. THE INVESTIGATIONS THAT ARE NARROWER IN GEOGRAPHIC SCOPE ARE GENERALLY DESCRIBED SPECIFICALLY BY LEASE AND FIELD.
CONTAMINATION DESCRIPTION:	NaCl-SODIUM CHLORIDE, TDS-TOTAL DISSOLVED SOLIDS, Cl-CHLORIDE, NG-NATURAL GAS, HCl-HYDROCHLORIC ACID. MOST CASES CITE SODIUM CHLORIDE AS CONTAMINATION. SOME CASES INVOLVE REFINED HYDROCARBONS, OTHERS CITE CHLORIDE BECAUSE CATIONS OTHER THAN SODIUM MAY BE PRESENT IN HIGH CONCENTRATION.
ENFORCEMENT STATUS:	ACTIONS AND NOTICES OF VIOLATION ARE TAKEN AT STAFF LEVEL AND MAY BE CONCURRENT. THE CLOSURE OR SHUT-IN OF FACILITIES AND PLUGGING OF WELLS MAY ALSO BE DIRECTED AT STAFF LEVEL. STAFF DIRECTIVES ARE IDENTIFIED AS ENFORCEMENT STATUS 2. ACTIONS MAY BE STEPPED UP TO A FORMAL ENFORCEMENT LEVEL WHICH CAN BE CATEGORIZED AS EXECUTIVE ACTION AND INCLUDE ADMINISTRATIVE PENALTIES AND ORDERS. IN SOME CASES, GROUNDWATER CONTAMINATION MAY BE DOCUMENTED BUT A SPECIFIC SOURCE OR AN ACTUAL RESPONSIBLE PARTY CANNOT BE IDENTIFIED. ENFORCEMENT STATUS WOULD BE CATEGORIZED AS STAFF DISCOVERY. ACTIONS OF RESPONSIBLE PARTIES WHO DISCOVER AND REPORT GROUNDWATER CONTAMINATION ARE CATEGORIZED AS VOLUNTARY ACTIONS EVEN THOUGH INVESTIGATIVE OR REMEDIAL PLANS ARE REVIEWED AND APPROVED BY THE OIL AND GAS DIVISION. SEE PAGES 29-47 FOR A DESCRIPTION OF THESE CODES.
DATA QUALITY:	E - EPA APPROVED ANALYTICAL PROCEDURES Q - QUALITY CONTROL PROGRAM ESTABLISHED FOR SAMPLING PROCEDURES V - VERIFICATION OF CONTAMINATION THROUGH PROCEDURES LISTED BELOW: 1. SPLITTING SAMPLES WITH THE REGULATED ENTITY OR OTHER AGENCY FOR COMPARISON OF ANALYSIS RESULTS 2. RESAMPLING FOR VERIFYING ANALYSIS RESULTS 3. SUPERVISORY OR COMMITTEE REVIEW OF SAMPLING PROCEDURES AND ANALYSIS RESULTS

TABLE 2
GROUNDWATER CONTAMINATION CASE DESCRIPTIONS BY COUNTY
RAILROAD COMMISSION OF TEXAS

COUNTY	DIVISION	NEW CASES	FILE NAME	FILE NUMBER	SECTION	LOCATION	CONTAMINATION DESCRIPTION	ENFORCEMENT STATUS	DATA QUALITY	
AUSTIN	OIL & GAS		ANONYMOUS COMPLAINT	03-2608	OIL & GAS	WOODLEY LEASE	RACCOON BEND FIELD	NaCl	2, 4	E,Q,V,2
BEE	OIL & GAS		CHESNUTT COMPLAINT	02-93-2173	OIL & GAS	4 MILES SW OF TULETA	TULETA GAS PLANT-ENRON GAS PROCESS. CO.	HYDROCARB, COND, NG	2, 4	E,Q,V,3
BRAZORIA	OIL & GAS		OLD OCEAN GAS PLANT	-0-	OIL & GAS	2 MILES SOUTH OF OLD OCEAN	OLD OCEAN FIELD	HYDROCARBON	1D, 4	E,Q,V,2
CARSON	OIL & GAS		WALT POLING VS UNKNOWN (FRANK SHEEHAN 1992)	10-1378,10-1170	OIL & GAS	3 MILES SW OF FRITCH	PANHANDLE, WEST FIELD	DRIP GAS OR COND.	1C, 1	E,Q,V,2
CLAY	OIL & GAS		SCHMITTON	9-95-4689	OIL & GAS	OLSEN LEASE (15360)	DILLARD SE (ELLEN.)	NaCl, TDS	1C, 4	E,Q,V,2
COCHRAN	OIL & GAS		KATHY CARTER COMPLAINT	8A-0832	OIL & GAS	1/4 MILE SOUTH OF WHITEFACE	LEVELLAND FIELD	Cl	2, 5	E,Q,V,2
			OXY USA - LEHMAN COMPRESSOR STATION	-0-	OIL & GAS	5 MILES S OF LEHMAN	LEVELLAND FIELD	CONDENSATE	1D, 4	E,Q,V,2
COOKE	OIL & GAS		CREED COMPLAINT	9-94-4352	OIL & GAS	4 MILES NW OF MUENSTER	COOKE COUNTY REGULAR	NaCl	5, 3	E,Q,V,2
CRANE	OIL & GAS		BUTLER COMPLAINT	08-09558	OIL & GAS	10 MILES WEST OF CRANE, TX	LEA (SAN ANDRES) FIELD	NaCl	1C, 2B	E,Q,V,2
			EDWARDS RANCH WATER FIELD	-0-	OIL & GAS	10 MILES SE OF MONAHANS	SANDHILLS FIELD	NaCl	0, 5	E,Q,V,2
CROSBY	OIL & GAS		RIVERA COMPLAINT	8A-3475	OIL & GAS	20 MILES NORTH OF POST	FORBES (GLORIETTA) FIELD	CHLORIDES	1C, 2B	E,Q,V,2
EASTLAND	OIL & GAS		SCURLOCK PERMIAN PIPELINE CORP.	7B-4494	OIL & GAS	1.5 MILES NW OF GORMAN	UNDERWOOD PROPERTY	CRUDE OIL	1C, 6C	E,Q,V,2
			UNIDENTIFIED	7B-4581	OIL & GAS	8 MILES SOUTH OF CISCO	HAGAN PROPERTY	NaCl	1C, 1	E,Q,V,2
ECTOR	OIL & GAS		HEADLEE GAS PLANT	-0-	OIL & GAS	2 MILES EAST OF ODESSA	HEADLEE FIELD	CHROMIUM	0, 5	E,Q,V,2
			SHELL TXL GAS PLANT	-0-	OIL & GAS	GOLDSMITH, TEXAS	GOLDSMITH FIELD	FREE PHASE HC & BTEX	0, 3	E,Q,V,2

TABLE 2
GROUNDWATER CONTAMINATION CASE DESCRIPTIONS BY COUNTY
RAILROAD COMMISSION OF TEXAS

COUNTY	DIVISION	NEW CASES	FILE NAME	FILE NUMBER	SECTION	LOCATION	CONTAMINATION DESCRIPTION	ENFORCEMENT STATUS	DATA QUALITY
GAINES	OIL & GAS		WARDSWELL DRAW AREA	-0-	OIL & GAS	WARDSWELL DRAW NEAR SEMINOLE	SEMINOLE FIELD NATURAL GAS	0, 4	E,Q,V,2
HARRIS	OIL & GAS		ANDREW GEORGE HARRINGTON & TODD COMPLAINT	03-4537 03-4478	OIL & GAS OIL & GAS	0.5 MILE SOUTH OF CYPRESS 10 MILES NE OF HOUSTON	CYPRESS FIELD DYERSDALE FIELD NATURAL GAS NaCl & TDS	2, 3 1C, 3	E,Q,V,2 E,Q,V,2
HARRISON	OIL & GAS		NATURAL GAS PIPELINE	-0-	OIL & GAS	10 MILES N OF LONGVIEW	NORTH LANSING FIELD CONDENSATE	2, 6C	E,Q,V,2
HOCKLEY	OIL & GAS		MOBIL MALLETT UNIT RATLIFF COMPLAINT SLAUGHTER GAS PLANT	-0- 8A-3405 -0-	OIL & GAS OIL & GAS OIL & GAS	5 MILES W OF SUNDOWN 2 MILES SOUTH OF SUNDOWN 4 MILES W OF SUNDOWN	SLAUGHTER FIELD SLAUGHTER FIELD SLAUGHTER FIELD HYDROCARBONS CHLORIDES NATURAL GAS	0, 2B 1C, 1 0, 5	E,Q,V,2 E,Q,V,2 E,Q,V,2
HOWARD	OIL & GAS		COSDEN PIPELINE CO. HAMBY COMPLAINT HODNETT COMPLAINT	-0- 08-3015 08-3427	OIL & GAS OIL & GAS OIL & GAS	1 MILE E OF COAHOMA 6 MI S OF I-20 ON SNYDER FLD RD 2 MILES NORTH OF VINCENT	-0- SNYDER FIELD UNKNOWN FIELD CRUDE OIL CHLORIDES CRUDE OIL	0, 4 1C, 2B 1C, 1	E,Q,V,2 E,Q,V,2 E,Q,V,2
HUTCHINSON	OIL & GAS		RANGER GATHERING CORP. (CANADIAN RIVER SITE)	-0-	OIL & GAS	1 MILE E OF LAKE MEREDITH REC. AREA	PANHANDLE, WEST FIELD NAT. GAS CONDENSATE	2, 3	E,Q,V,2
JACK	OIL & GAS		TEXAS UTILITIES FUEL CO.	-0-	OIL & GAS	4 MILES SOUTH OF BRYSON	BRYSON COMPRESSOR STATION TRIETHYLENE GLYC. GLYC	0, 4	E,Q,V,2
JACKSON	OIL & GAS		LEE HAMONS	-0-	OIL & GAS	2 MILES SW OF GANADO	GANADO, WEST FIELD BRINE (Cl, TDS)	1D, 2B	E,Q,V,2
JEFFERSON	OIL & GAS		UNOCAL	-0-	OIL & GAS	24 MILES SW OF PORT ARTHUR	BIG HILL FIELD CHLORIDES IN GW	0, 3	E,Q,V,2
JONES	OIL & GAS		CHARLENE VINSON COMPLAINT	7B-2657	OIL & GAS	6 MILES N.E. OF MERKEL	VINSON PROPERTY OIL	5, 3	E,Q,V,2
KNOX	OIL & GAS		STAN WOJCIK COMPLAINT	09-94-4391	OIL & GAS	1 MILE SOUTH OF KNOX CITY	-0- NaCl	1C, 2B	E,Q,V,2

TABLE 2
GROUNDWATER CONTAMINATION CASE DESCRIPTIONS BY COUNTY
RAILROAD COMMISSION OF TEXAS

COUNTY	DIVISION	NEW CASES	FILE NAME	FILE NUMBER	SECTION	LOCATION	CONTAMINATION DESCRIPTION	ENFORCEMENT STATUS	DATA QUALITY	
LIVE OAK	OIL & GAS		NUECES RIVER GAS PLANT-ARCO	-0-	OIL & GAS	1/4 MILE NORTH OF GEORGE WEST	HYDROCARBONS	0, 4	E,Q,V,2	
LUBBOCK	OIL & GAS		CITY OF LUBBOCK	8A-0690	OIL & GAS	1 MILE NORTH OF LUBBOCK	EDMISSON (CLEARFORK)	NaCl	2, 5	E,Q,V,2
MARTIN	OIL & GAS		PERM. BASIN UNDERGR. WATER DIST. COMPL.	08-3168	OIL & GAS	5 MILES SE OF TARZAN	SPRABERRY (TREND AREA)	NaCl	1C, 4	E,Q,V,2
MATAGORDA	OIL & GAS		BILL ZIEGENHALS COMPLAINT	03-4810	OIL & GAS	3 MILES NW OF MIDFIELD	ARCH FIELD	NaCl, TDS	1C, 2B	E,Q,V,2
			DAVID SPENCER COMPLAINT	03-4088	OIL & GAS	F. PETTUS SURVEY A-73	SUGAR VALLEY FIELD	NaCl	2, 4	E,Q,V,2
			HENRY SEIFERT COMPLAINT	03-4782	OIL & GAS	7 MILES NW OF MARKHAM	MARKHAM FIELD	NaCl, TDS	1C, 1	E,Q,V,2
MIDLAND	OIL & GAS		E. R. JACKSON COMPLAINT	08-1794	OIL & GAS	12 MILES SOUTH OF MIDLAND	-0-	CRUDE OIL	1C, 5	E,Q,V,2
MONTAGUE	OIL & GAS		BOWIE GAS PLANT	09-89-679	OIL & GAS	3 MILES NE OF BOWIE	-0-	HYDROCARBON	3B, 5	E,Q,V,2
MOORE	OIL & GAS		COLORADO INTERSTATE GAS (BIVINS STA.)	168948	OIL & GAS	1/4 MILE NORTH OF MASTERSON	PANHANDLE (RED CAVE)	VOL. ORG. COMPOUNDS	0, 2B	E,Q,V,2
NAVARRO	OIL & GAS		CITY OF CORSICANA	-0-	OIL & GAS	ONE MILE EAST OF CORSICANA	CORSICANA (SHALLOW) FIELD	HYDROCARBONS	5, 5	E,Q,V,2
NOLAN	OIL & GAS		ORYX ENERGY CO	7B-2609	OIL & GAS	4 MILES NORTH OF MARYNEAL	WESTLAKE PLANT	HCl	2, 3	E,Q,V,2
PANOLA	OIL & GAS		OXY USA	-0-	OIL & GAS	3 MILES SSW OF CARTHAGE	FORMER PANOLA GAS PLANT	HYDROCARBONS/BENZENE	0, 3	E,Q,V,2
PARKER	OIL & GAS		WESTERN RESERVES CORPORATION	7B-4199	OIL & GAS	3.5 MILES SOUTH OF MILSAP	DILLON (STRAWN) FIELD	NaCl	1C, 3	E,Q,V,2
PECOS	OIL & GAS		TEXAS-NEW MEXICO PIPELINE CO.	-0-	OIL & GAS	5 MILES N OF FORT STOCKTON	GOMEZ FIELD	CRUDE OIL	0, 4	E,Q,V,2

TABLE 2
GROUNDWATER CONTAMINATION CASE DESCRIPTIONS BY COUNTY
RAILROAD COMMISSION OF TEXAS

COUNTY	DIVISION	NEW CASES	FILE NAME	FILE NUMBER	SECTION	LOCATION	CONTAMINATION DESCRIPTION	ENFORCEMENT STATUS	DATA QUALITY	
REAGAN										
	OIL & GAS		EXXON PIPELINE CO.	-0-	OIL & GAS	4 MILES WEST OF BIG LAKE	BIG LAKE (WEST)	CRUDE OIL	1D, 4	E,Q,V,2
			SANTA RITA WATER DISTRICT	7C-1849	OIL & GAS	18 MILES NE OF BIG LAKE	SPRABERRY (TREND AREA)	CRUDE OIL	1D, 4	E,Q,V,2
			SANTA RITA WATER DISTRICT	7C-1910	OIL & GAS	42 MILES NW OF BIG LAKE	SPRABERRY (TREND AREA)	NATURAL GAS	1D, 4	E,Q,V,2
REFUGIO										
	OIL & GAS		EXXON COMPANY, U.S.A.	-0-	OIL & GAS	EXXON'S TOM O'CONNOR GAS PLANT	TOM O'CONNOR FIELD	NATURAL GAS LIQUID	0, 4	E,Q,V,2
RUNNELS										
	OIL & GAS		DESANA CORP. BLOWOUT PROBL. BAKER LSE.	-0-	OIL & GAS	3 MILES SOUTH OF WINTERS	VARIOUS WINTERS FIELDS	NAT. GAS, CRUDE, SW	5, 5	E,Q,V,2
			RICK MINZENMAYER COMPLAINT	7C-1414	OIL & GAS	3 MILES N OF BALLINGER	BALLINGER FIELD	NaCl	5, 5	E,Q,V,2
			WORKMAN COMPLAINT	7C-1432	OIL & GAS	1/4 MILES E HATCHEL	BALLINGER & ELM CREEK FIELDS	NaCl	5, 5	E,Q,V,2
RUSK										
	OIL & GAS		HARRIS COMPLAINT	06-1107	OIL & GAS	1 MILE E OF OVERTON	EAST TEXAS FIELD	NaCl	1C, 5	E,Q,V,2
			SUN PIPELINE/BRADFORD STATION	-0-	OIL & GAS	3 MILES SE OF NEW LONDON	EAST TEXAS FIELD	TPH/BTEX	0, 6C	E,Q,V,2
SAN PATRICIO										
	OIL & GAS		BENNIE CRAFT COMPLAINT	04-0710	OIL & GAS	5 MI N OF CORPUS CHRISTI	ANGELITA, NEW FIELD	CRUDE OIL	1C, 4	E,Q,V,3
SCURRY										
	OIL & GAS		ANITA BENZ COMPLAINT	8A-1073	OIL & GAS	3 MILES WEST OF SNYDER	KELLY-SNYDER FIELD	CRUDE OIL	2, 5	E,Q,V,2
			BURL BELEW COMPLAINT	8A-0643	OIL & GAS	1/2 MILE WEST OF FLUVANNA	FLUVANNA FIELD	CRUDE OIL	3, 5	E,Q,V,2
			DIAMOND "M" GAS PLANT	-0-	OIL & GAS	12 MILES WEST OF SNYDER	DIAMOND "M" FIELD	HYDROCARBON	3, 5	E,Q,V,2
			JACK MARTIN COMPLAINT	8A-3277	OIL & GAS	8 MILES NORTH OF SNYDER	KELLY-SNYDER FIELD	NaCl	1C, 2B	E,Q,V,2
SHELBY										
	OIL & GAS		JOAQUIN FIELD BLOWOUT	-0-	OIL & GAS	1/4 MILE EAST OF JOAQUIN	JOAQUIN FIELD	NATURAL GAS	5, 5	E,Q,V,2
SMITH										
	OIL & GAS		KERR-MCGEE	-0-	OIL & GAS	10 MILES EAST OF TYLER	CHAPEL HILL FIELD	HYDROCARBONS	0, 6C	E,Q,V,2
			SUN PIPELINE CO.	-0-	OIL & GAS	7 MILES E OF TROUP	WILDCAT/EAST TEXAS FIELD	TPH & BENZENE IN GW	0, 6C	E,Q,V,2
STEPHENS										
	OIL & GAS		FIRST NAT'L BANK OF ABILENE	-0-	OIL & GAS	13 MILES NE OF BRECKENRIDGE	ELIASVILLE GAS PLANT	HYDROCARB CONDENSATE	1C, 4	E,Q,V,2
TERRY										
	OIL & GAS		SPUWCD COMPLAINT	8A-3344	OIL & GAS	8 MILES NW OF WELCH	NYSTEL LEASE	CHLORIDES	1C, 2A	E,Q,V,2

TABLE 2
GROUNDWATER CONTAMINATION CASE DESCRIPTIONS BY COUNTY
RAILROAD COMMISSION OF TEXAS

COUNTY	DIVISION	NEW CASES	FILE NAME	FILE NUMBER	SECTION	LOCATION	CONTAMINATION DESCRIPTION	ENFORCEMENT STATUS	DATA QUALITY
WARD	OIL & GAS		AMERICAN PROCESSING, L.P.	-0-	OIL & GAS	2 MILES SOUTH OF WICKETT, TX	ESTES PLANT	0, 5	E,Q,V,2
			LOCKRIDGE GAS PLANT	-0-	OIL & GAS	8 MILES SOUTH OF PYOTE	LOCKRIDGE FIELD	0, 3	E,Q,V,2
WISE	OIL & GAS		REX KEESE WATER WELL	-0-	OIL & GAS	5 MILES WSW OF DECATUR	BOONSVILLE (BEND CONGL., GAS)	0, 4	E,Q,V,2
WOOD	OIL & GAS		AMOCO-WEST YANTIS PLANT	-0-	OIL & GAS	4 MILES NW OF YANTIS	-0-	0, 6C	E,Q,V,2
			KURILECZ COMPLAINT	06-7699	OIL & GAS	EARL LEE UNIT	EARL LEE FIELD	1C, 6C	E,Q,V,2
YOAKUM	OIL & GAS		AMOCO PRENTICE GAS PLANT	-0-	OIL & GAS	7 MILES WEST OF SUNDOWN	PRENTICE FIELD	0, 1	E,Q,V,2
			SHELL DENVER CITY PLANT	8A-0139 R-3	OIL & GAS	3 MILES NORTH OF DENVER CITY	WASSON FIELD	0, 4	E,Q,V,2
			WESTERN FRONT COMPLAINT	8A-3197	OIL & GAS	DENVER CITY	WASSON FIELD	1C, 2A	E,Q,V,2

SUMMARY

	% OF REPORT TOTAL
TOTAL NUMBER OF GROUND-WATER CONTAMINATION CASES REGULATED BY THE RAILROAD COMMISSION OF TEXAS -- OIL AND GAS DIVISION -----	72 1.1 %
TOTAL NUMBER OF COUNTIES WITH GROUND-WATER CONTAMINATION CASES REGULATED BY THE RCT -----	48
TOTAL NUMBER OF NEW CASES -----	18
TOTAL NUMBER OF CASES WHICH WERE REFERRED FROM OTHER AGENCIES TO THE RCT FOR THE 1995 REPORT -----	0
TOTAL NUMBER OF CASES FROM THE 1994 REPORT THAT WERE DROPPED FROM THE 1995 REPORT -----	10
TOTAL NUMBER OF CASES FROM THE 1995 REPORT FOR WHICH THE ENFORCEMENT STATUS CHANGED -----	4

Figure 11. RCT Enforcement Status Summary

A Federal B State	STATE/FED FUNDS	E N F O R C E M E N T S T A T U S	5			2		5		
A AG Office B Federal	COURT/FED ACTION		4							
A Permit B Order C Exec Action D Fed Referral	EXECUTIVE ACTION		3					3		
A Info Request B Plan Approval C Notice of Contamination D Referred	STAFF ACTION		2			3	3	3	1	
CONFIRMED- A Inspection B Data Review C Complaint D Referral	STAFF DISCOVERY		1		5	9	2	9	2	2
A Voluntary Compliance and Notification B Voluntary Entrance into Cleanup Program	VOLUNTARY ACTION		0		1	2	4	8	4	4

0 1 2 3 4 5 6

ACTIVITY STATUS

No Activity Contamination Confirmed Investigation Corrective Action Planning Implement Action Monitor Action Action Completed

A Action B No Action	A Action B No Action
-------------------------	-------------------------

A Remediation B Source Removal C No Further Action Needed D Institutional Controls E Engineering Controls

Table 3

Texas Alliance of Groundwater Districts

**Groundwater Contamination Case
Description Table**




TABLE 3
GROUNDWATER CONTAMINATION CASE DESCRIPTIONS BY COUNTY
TEXAS ALLIANCE OF GROUNDWATER DISTRICTS

EXPLANATION OF FIELDS

COUNTY: THE COUNTY NAME IS THE FIRST ENTRY IN THE LEFT PORTION OF THE TABLE. IT IS LISTED ONLY ONCE FOR EACH GROUP OF CASES IN THAT COUNTY.

DISTRICT: THE SECOND ENTRY FROM THE LEFT IS THE DISTRICT NAME. IT IS LISTED ONLY ONCE FOR EACH COUNTY. DISTRICT ABBREVIATIONS: BS/EACD - BARTON SPRINGS/EDWARDS AQUIFER CONSERVATION DISTRICT, EUWCD - EVERGREEN UNDERGROUND WATER CONSERVATION DISTRICT,

NEW CASES: AN ASTERISK IS PLACED IN THIS FIELD FOR EACH CASE THAT WAS NOT IN THE REPORT THE PREVIOUS YEAR.

FILE NAME: FILE NAMES REFLECT GEOGRAPHIC LOCATION, RESPONSIBLE PARTY, OR CONTAMINATED WELLS.

FILE NUMBER: FILE NUMBERS ARE ASSIGNED BY THE DISTRICT. BS/EACD FILE NUMBERS REFLECT STATE AND DISTRICT WELL IDENTIFICATION NUMBERS.

LOCATION: CITY NAME AND ADDRESS ARE GIVEN WHERE AVAILABLE, CORRESPONDING USGS TOPOGRAPHIC MAP REFERENCE IS SOMETIMES PROVIDED.

CONTAMINATION DESCRIPTION: PET - PETROLEUM, ALUMIN - ALUMINUM

DATE: DATE INVESTIGATION WAS BEGUN.

ENFORCEMENT STATUS: ENFORCEMENT STATUS CODES ARE COMPLETED BY THE DISTRICTS. SEE PAGES 29-47 FOR A COMPLETE DESCRIPTION OF THESE CODES.

DATA QUALITY: E - EPA APPROVED ANALYTICAL PROCEDURES
Q - QUALITY CONTROL PROGRAM ESTABLISHED FOR SAMPLING PROCEDURES
V - VERIFICATION OF SAMPLING THROUGH PROCEDURES LISTED BELOW:
1. SPLITTING SAMPLES WITH REGULATED ENTITY OR OTHER AGENCY FOR COMPARISON OF ANALYSIS RESULTS
2. RESAMPLING FOR VERIFYING ANALYSIS RESULTS
3. SUPERVISORY OR COMMITTEE REVIEW OF SAMPLING PROCEDURES AND ANALYSIS RESULTS

**TABLE 3
GROUNDWATER CONTAMINATION CASE DESCRIPTIONS BY COUNTY
TEXAS ALLIANCE OF GROUNDWATER DISTRICTS**

COUNTY	DISTRICT	NEW CASE	FILE NAME	FILE NUMBER	LOCATION	CONTAMINATION DESCRIPTION	DATE	ENFORCEMENT STATUS	DATA QUALITY
TRAVIS	BS/EACD		COLD SPRINGS	58-42-916	COLORADO RIVER	ARSENIC, ALUMIN., FECAL COLIFORM	1994	1B,2D , 0	E
			COOK-WALDEN	58-50-1CW1	HYW 290	PET. HYDROCARBONS, LEAD	1994	1A,2D , 2	
			H. BESSE	58-50-2HB	OAKDALE DR.	SEDIMENT, ALUMIN.	1994	1B,2D , 0	E
			H.E. BRODIE	58-50-2NB2	LOOP 360	SEDIMENT/TOLUENE	1993	1B,2D , 0	E,V1
			H.E. BRODIE	58-50-2NB3	LOOP 360	SEDIMENT	1993	1B,2D , 0	
			HERNDON	58-50-502	MANCHACA RD.	BACTERIA	1994	1A , 0	E
			MAIN BARTON SPRING	58-42-913	ZILKER PARK	SEDIMENT, BACTERIA	1990	1B , 2	
			MANCHACA SPRING	58-58-205	OLD SAN ANTONIO ROAD	BACTERIA	1994	1A,2C , 2	E,Q
			MAXEY	58-50-2EM	STEARNS RD.	ARSENIC, ALUMIN.	1994	1A,2C , 3	E
			OAKHILL SUBSTATION	58-50-2COA	HWY 290 AT JOE TANNER LANE	PETROLEUM HYDROCARBONS, LEAD, MERCURY	3/06/93	1B , 0	E
			OLD MILL SPRINGS	58-42-922	ZILKER PARK	PET. HYDROCARBON, LEAD	1994	1A,2D , 2	E,V2
			RABB WELL	58-42-915	RABB ROAD	PETROLEUM HYDROCARBONS	7/01/93	2C,2D , 1B	E,Q
			SUNSET VALLEY #1	58-50-221	JONES RD.	SEDIMENT	1993	1A , 2	
			SUNSET VALLEY #2	58-50-222	JONES RD.	SEDIMENT	1993	1A , 2	
			SUNSET VALLEY #3	58-50-223	LONE OAK TR	SEDIMENT	1990	1B , 2	
			USGS BRODIE MW	58-50-217	LOOP 360	SEDIMENT	1993	1A , 2	
			WOLF NURSERY	58-50-2WN	HWY 290, 0.7 MILES WEST OF LOOP 360	PETROLEUM HYDROCARBONS	10/01/93	2C , 1A	E,Q
WILSON	EUWCD		KOCH INDUSTRIES, INC		6 MILES NORTHWEST OF FLORESVILLE EAST OF US 181	GASOLINE, DIESEL FUEL, JET FUEL	3/15/92	2C , 4	E,Q,V,2

SUMMARY

TOTAL NUMBER OF CONTAMINATION CASES REPORTED BY THE TEXAS ALLIANCE OF GROUNDWATER DISTRICTS:	BS/EACD - 17	EUWCD - 1	% OF REPORT TOTAL
	TOTAL -----	18	0.3 %
TOTAL NUMBER OF COUNTIES WITH CONTAMINATION CASES REPORTED BY THE TEXAS ALLIANCE OF GROUNDWATER DISTRICTS -----	2		
TOTAL NUMBER OF NEW CASES -----	0		
TOTAL NUMBER OF CASES WHICH WERE REFERRED TO OTHER AGENCIES FROM THE TAGD -----	0		
TOTAL NUMBER OF CASES IN THE 1995 REPORT THAT WERE DROPPED FROM THE 1996 REPORT -----	1		
TOTAL NUMBER OF CASES FOR WHICH THE ENFORCEMENT STATUS HAS CHANGED -----	0		

Figure 13. TAGD Enforcement Status Summary

A Federal B State	STATE/FED FUNDS	E N F O R C E M E N T S T A T U S	5							
A AG Office B Federal	COURT/FED ACTION		4							
A Permit B Order C Exec Action D Fed Referral	EXECUTIVE ACTION		3							
A Info Request B Plan Approval C Notice of Contamination D Referred	STAFF ACTION		2	4	2	3	1	1		
CONFIRMED- A Inspection B Data Review C Complaint D Referral	STAFF DISCOVERY		1	2		5				
A Voluntary Compliance and Notification B Voluntary Entrance into Cleanup Program	VOLUNTARY ACTION		0							

0 1 2 3 4 5 6

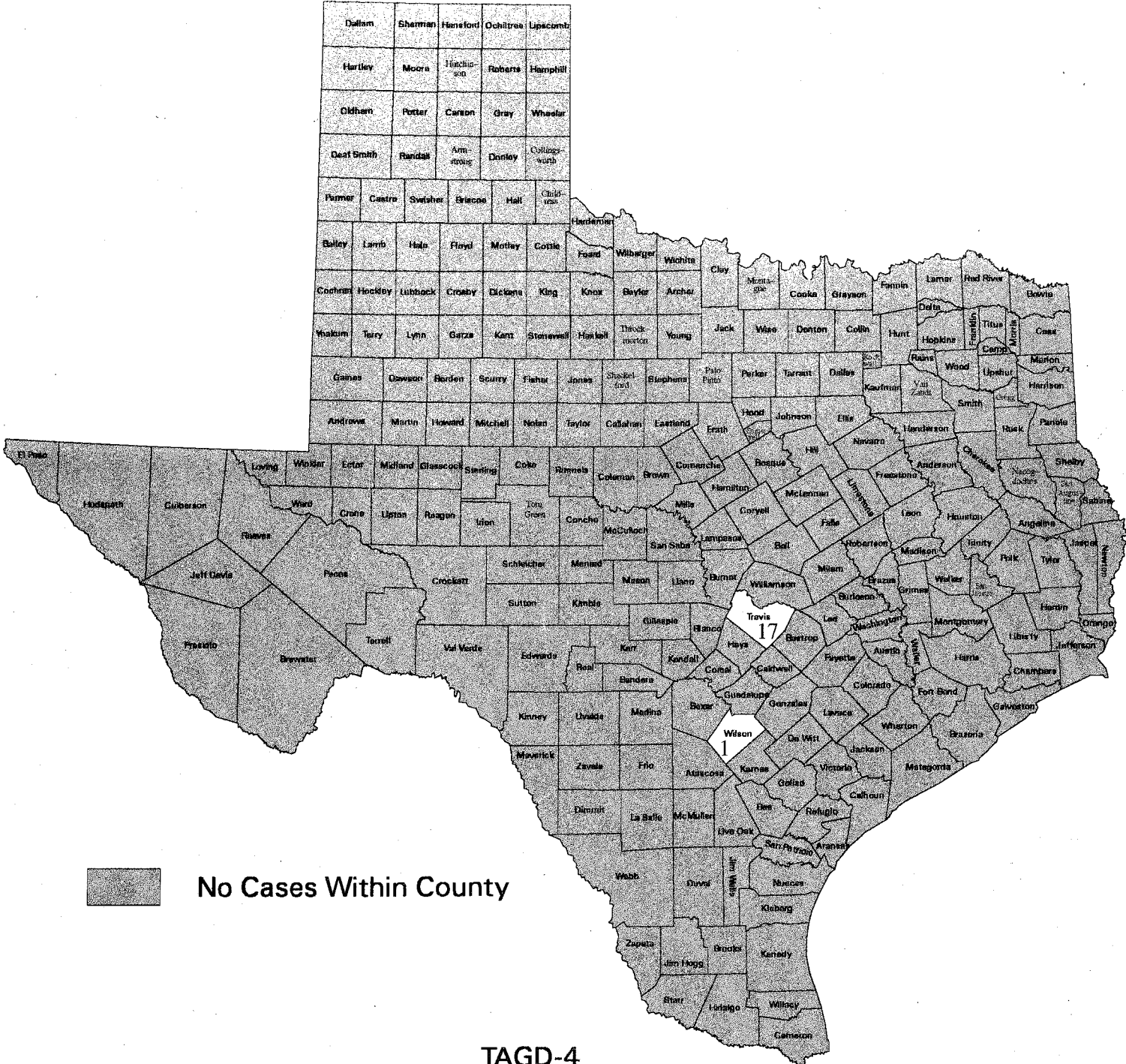
ACTIVITY STATUS

No Activity Contamination Confirmed Investigation Corrective Action Planning Implement Action Monitor Action Action Completed

A Action B No Action	A Action B No Action
-------------------------	-------------------------

A Remediation B Source Removal C No Further Action Needed D Institutional Controls E Engineering Controls

Figure 14. Texas Alliance of Groundwater Districts County Contamination Case Map



APPENDICES

**Appendix 1. Texas Groundwater Protection Committee
Members and Representatives**

Appendix 2. Texas Ground-Water Protection Policy

Appendix 3. Groundwater Classification System

**Appendix 4. Texas Groundwater Protection Committee
Rules**

Appendix 5. TNRCC Spill Prevention and Control Rules

Appendix 6. District and Regional Offices

Appendix 7. Agency and District Contacts

Appendix 8. Agency Central Records Locations

Appendix 9. Other Reports and Publications

3

Appendix 1. Texas Groundwater Protection Committee Members and Representatives

Chairman - Texas Natural Resource Conservation Commission

Dan Pearson, Executive Director
Texas Natural Resource Conservation Commission
P.O. Box 13087
Building F, Room 4210, MC 109
Austin, Texas 78711-3087
Ph. # (512) 239-3900 FAX # (512) 239-3939

Designated Chairman

Mary L. Ambrose
Water Policy and Regulations Division
Texas Natural Resource Conservation Commission
Building F, Room 433, MC 204
Ph. # (512) 239-4813 FAX # (512) 239-4808

Vice Chairman - Texas Water Development Board

Craig D. Pedersen, Executive Administrator
Texas Water Development Board
P.O. Box 13231
Austin, Texas 78711-3231
Ph. # (512) 463-7850 FAX # (512) 475-2053

Designated Vice Chairman

Phil Nordstrom
Ph. # (512) 936-0838 FAX # (512) 936-0831

Members

Railroad Commission of Texas

Designated Representative

Richard Ginn
Railroad Commission of Texas
P.O. Box 12967
Austin, Texas 78711-2967
Ph. # (512) 463-6796 FAX # (512) 463-6780

Texas Department of Health

Patty Patterson
Interim Commissioner of Health
Texas Department of Health
1100 West 49th Street
Austin, Texas 78756
Ph. # (512) 458-7375 FAX # (512) 458-7477

Designated Representative

Elías Briseño, R.S.
Director, General Sanitation Division
Bureau of Environmental Health
Texas Department of Health
1100 West 49th Street
Austin, Texas 78754
Ph. # (512) 834-6635 FAX # (512) 834-6707

Texas Department of Agriculture

Larry R. Soward
Deputy Commissioner
Texas Department of Agriculture
P.O. Box 12847
Austin, Texas 78711
Ph. # (512) 463-7567 FAX # (512) 463-1104

Alternate

Donnie Dippel

Assistant Commissioner, Pesticide Programs

Ph. # (512) 463-1093 FAX # (512) 475-1618

Texas State Soil and Water Conservation Board

Robert G. Buckley

Executive Director

Texas State Soil and Water Conservation Board

P.O. Box 658

Temple, Texas 76503

Designated Representative

James Moore

Ph. # (817) 773-2250 FAX # (817) 773-3311

Texas Alliance of Groundwater Districts

C.E. Williams, President

Texas Alliance of Groundwater Districts

P.O. Box 637

White Deer, Texas 79797

Ph. # (806) 883-2501 FAX # (806) 883-2162

Designated Representative

Bill E. Couch, General Manager

Barton Springs/Edwards Aquifer Conservation District

1124-A Regal Row

Austin, Texas 78748

Ph. # (512) 282-8441 FAX # (512) 282-7016

Texas Agricultural Experiment Station

Edward A. Hiler, Vice Chancellor, Dean, Agriculture and Life Sciences

Director, Texas Agricultural Experiment Station

The Texas A&M University System

College Station, Texas 77843-2147

Ph. # (409) 845-3713 FAX # (409) 862-1637

Designated Representative

Dr. Wayne R. Jordan, Director

Ph # (409) 845-1851 FAX # (409) 845-8554

Bureau of Economic Geology

Noel Tyler, Director

Bureau of Economic Geology

The University of Texas at Austin

University Station, Box X

Austin, Texas 78713-7508

Ph. # (512) 471-1534 or 471-7721 FAX # (512) 471-0140

Designated Representative

William Mullican, III

Bureau of Economic Geology

University of Texas at Austin

University Station, Box X

Austin, Texas 78713-7508

Ph. # (512) 471-4458 FAX # (512) 471-0140

Appendix 2. Texas Groundwater Protection Policy

Texas Water Code, Section 26.401

The legislature finds that:

In order to safeguard present and future groundwater supplies, usable and potentially usable groundwater must be protected and maintained;

Protection of the environment and public health and welfare requires that groundwater be kept reasonably free of contaminants that interfere with present and potential uses of groundwater;

Groundwater contamination may result from many sources, including current and past oil and gas production and related practices, agricultural activities, industrial and manufacturing processes, commercial and business endeavors, domestic activities, and natural sources that may be influenced by or may result from human activities;

The various existing and potential uses are important to the state economy; and,

Aquifers vary both in their potential for beneficial use and in their susceptibility to contamination.

The legislature determines that,

Consistent with the protection of the public health and welfare, the propagation and protection of terrestrial and aquatic life, the protection of the environment, the operation of existing industries, and the maintenance and enhancement of the long-term economic health of the state, it is the goal of groundwater policy in this state that the existing quality of groundwater not be degraded. This goal of nondegradation does not mean zero-contaminant discharge.

It is the policy of this state that:

Discharges of pollutants, disposal of wastes, or other activities subject to regulation by state agencies be conducted in a manner that will maintain present uses and not impair potential uses of groundwater or pose a public health hazard; and

The quality of groundwater be restored if feasible.

The legislature recognizes the important role of the use of the best professional judgment of the responsible state agencies in attaining the groundwater goal and policy of this state.

Appendix 3. Groundwater Classification System

Purpose The Texas Groundwater Protection Committee and its member agencies recognize that groundwater classification is an important tool to be used in the implementation of the groundwater policy contained in Section 26.401 of the Texas Water Code. Through classification, the groundwaters in the state can be categorized and protection or restoration measures can then be specified by member agencies according to the quality and present or potential use of the groundwater.

Basis Four classes are defined based on quality as determined by total dissolved solids content (Figure 15). The names and concentration ranges are based on traditional nomenclature associated with each class. Quality also determines usability, however, it is implicit in this classification that a water-bearing zone must be able to produce sufficient quantities of water to meet its intended use. The examples of use are intended to describe some of the common uses of these classes and are not meant to be exclusive of other uses which might arise due to unusual circumstances or application of new technology such as desalinization.

Application This groundwater classification system applies to all groundwaters in the state. In assigning a classification, the member agencies shall endeavor to use the natural quality of the groundwater that is unaffected by discharges of pollutants from human activities.

All usable and potentially usable groundwaters are subject to the same protection afforded the nondegradation policy goal of the Texas Water Code in Section 26.401. This section further states that nondegradation does not mean zero-contaminant discharge. Starting with this nondegradation policy goal, protection or restoration measures can be varied according to the response level set by the classification and guidance of this narrative so long as the following conditions are met:

- a) Current groundwater uses are not impaired;
- b) Potential groundwater uses are not impaired;
- c) A public health hazard is not created; and
- d) The quality of groundwater is restored if feasible.

In determining protection or restoration measures, the member agencies should consider all beneficial uses to which groundwater of a given quality can currently or potentially be put. Generally, the use of groundwater requiring the highest degree of protection or restoration is human consumption as drinking water. Protection for this use will also be protective of

all other current or potential uses in almost all circumstances. The suitability of a zone for use as a human drinking water supply can be based on the quality and quantity of the water it contains as well as its ability to produce enough water to meet its intended use. These considerations facilitate defining two response levels for purposes of assigning protection or restoration measures that are commensurate with the potential to impact human health and the environment.

- . Level I response for the fresh, slightly saline and moderately saline classes should be based on the current or potential use as a human drinking water supply.
- . Level II response for the very saline to brine class should be based on indirect exposure (i.e., by means other than drinking) or no human consumption.

Evaluations In specifying a protection or restoration measure, member agencies must apply best professional judgement on a case-by-case basis. Evaluations to be made include but are not limited to such factors as yield, the availability of alternate sources of water, any background concentrations of naturally occurring constituents, the effects of constituents on usability, traditional and potential beneficial uses of the water, economic and technical feasibility of treatment and projected needs for and types of impacts on these groundwaters. In instances where there is a likelihood of hydrologic interconnection with resultant potential for contaminant movement from a given groundwater zone to a surface water body or other groundwater zones, protection and restoration measures for that zone should be determined by the quality and current and potential use of the receiving waters.

Additional Functions This classification system is intended to be implemented by member agencies as integral part of their groundwater quality programs. In addition to its response setting function, the classification system can also serve as a common basis among the various programs to foster consistency. It can also be used as a mapping tool to delineate specific areas in need of more detailed groundwater quality management. Towards this end, the Committee recognizes the important contributions of all agencies that compile such data and supports the continuing efforts to enhance the statewide database.

Figure 15. Groundwater Classification System

Texas Groundwater Protection Committee - Groundwater Classification System

CLASS	QUALITY*	EXAMPLES OF USE	AGENCY RESPONSE
Fresh	Zero to 1,000	Drinking and all other uses.	Level I Response: Protection or restoration measures based on current use as a human drinking water supply.
Slightly Saline	More than 1,000 to 3,000	Drinking if fresh water is unavailable, livestock watering, irrigation, industrial, mineral extraction, oil and gas production.	
Moderately Saline	More than 3,000 to 10,000	Potential/future drinking and limited livestock watering and irrigation if fresh or slightly saline water is unavailable; industrial, mineral extraction, oil and gas production.	
Very Saline to Brine	More than 10,000	Mineral extraction, oil and gas production.	Level II Response: Protection or restoration measures based on indirect exposure or no human consumption.

* Concentration range of Total Dissolved Solids in milligrams per liter.

Appendix 4. Texas Groundwater Protection Committee Rules

General Provisions Relating to Public Files and Joint Report

Texas Administrative Code, §§601.1 - 601.5

These sections are promulgated under the authority of Texas Water Code §26.406, which authorizes the Texas Groundwater Protection Committee to adopt any rules necessary to carry out its powers and duties under Chapter 26 of the Water Code and to establish and approve general policy of the committee.

§601.1. Purposes of Rules. The purpose of these sections is to implement duties and responsibilities assigned to the committee under Texas Water Code §26.406 relating to the maintenance by certain state agencies of public files containing documented cases of groundwater contamination and the publication by the committee, in conjunction with the commission, of annual groundwater monitoring and contamination reports and to establish general policies of the committee to guide such implementation.

§601.2. Applicability. These rules specifically apply to each state agency having responsibilities related to the protection of groundwater, and include the Texas Water Commission, the Texas Water Well Drillers Board, the Texas Department of Health, the Department of Agriculture, the Railroad Commission of Texas, and the State Soil and Water Conservation Board*.

§601.3. Definitions. The following words and terms, when used in this chapter, shall have the following meanings unless the context clearly indicates otherwise:

Act--House Bill 1458 (71st Regular Session) codified as §§26.401-407 Texas Water Code.

Commission-- Texas Water Commission

Committee--Texas Groundwater Protection Committee

Enforcement Action--Any action of the agencies, identified in §601.2 of this chapter, which accomplishes or requires the identification, documentation, monitoring, assessing, or remediation of groundwater contamination.

Groundwater--Water below the land surface in a zone of saturation.

Groundwater Contamination--The detrimental alteration of the naturally occurring physical, thermal, chemical, or biological quality of groundwater. Further, groundwater contamination, for purposes of inclusion of cases in the public files and the joint groundwater monitoring and contamination report, shall be limited to contamination reasonably suspected of having been caused by activities or by entities under the jurisdiction of the agencies identified in §601.2 of this chapter, except in the case of an underground source of drinking water granted an aquifer exemption by the commission with concurrence from the U.S. Environmental Protection Agency in accordance with

40 CFR Parts 144, 145, and 146 and 31 TAC Chapter 331; and affecting groundwater which contains a concentration of:

- (a) less than or equal to 10,000 milligrams per liter (mg/L) of dissolved solids, or
- (b) greater than 10,000 mg/L if it is
 - (I) currently extracted for beneficial use such as domestic, industrial, or agricultural purposes, or
 - (ii) hydrologically connected with and with the potential for contaminant movement to a surface water body or another zone of groundwater which has a concentration of less than or equal to 10,000 mg/L of dissolved solids.

§601.4. Public File.

(a) Subject to the limitations provided by the act and the Open Records Act, Texas Civil Statutes, Article 6252-17a, information collected, assembled, or maintained by the committee and the agencies subject to the act is public record open to inspection and copying during regular business hours.

(b) Each agency shall maintain a public file of all documented cases of groundwater contamination that are reasonably suspected of having been caused by activities regulated by the agency.

§601.5. Joint Groundwater Monitoring and Contamination Report. In conjunction with the commission, the committee shall publish not later than April 1 of each year a joint groundwater monitoring and contamination report covering the activities and findings of the committee made during the previous calendar year. The report must:

(1) Describe the current status of groundwater monitoring programs conducted by or required by each agency at regulated facilities or in connection with regulated activities.

(2) Contain a description of each case of groundwater contamination documented during the previous calendar year and of each case of groundwater contamination documented during previous years for which enforcement action was incomplete at the time of issuance of the preceding report.

(3) Indicate the status of enforcement action for each case of groundwater contamination that is included in the report.

* Subsequent legislation addressing the reorganization of state agencies has since redefined the agencies which have responsibilities related to the protection of groundwater. Senate Bill 2 (72nd Texas Legislature, 1991) amended §5.001 of the Texas Water Code. Senate Bill 2 mandated certain divisions of the Texas Department of Health with regulatory authority over water and waste, and the Texas Water Well Drillers Board be consolidated within the Texas Water Commission (TWC) effective March 1, and September 1, 1992, respectively. In addition, Senate Bill 2 combined the TWC and the Texas Air Control Board and named the new agency the Texas Natural Resource Conservation Commission (TNRCC) effective September 1, 1993. Senate Bill 469 of the 73rd Texas Legislature, 1993, amended §26.403 of the Texas Water Code to extend Committee membership to the Texas Agricultural Experiment Station, the Bureau of Economic Geology of the University of Texas at Austin, and the Texas Alliance of Groundwater Districts.

Appendix 5. TNRCC Spill Prevention and Control Rules

The TNRCC proposed rules concerning reporting unauthorized discharges and spills in the November 17, 1995, *Texas Register*. The TNRCC adopted Title 30, Texas Administrative Code, §§327.1-327.5 (Spill Prevention and Control Rules), with changes, on April 24, 1996. The final rules were filed with the *Texas Register* on May 14, 1996, and became effective May 23, 1996. A reportable discharge or spill is an unauthorized accidental discharge or spill of oil, petroleum product, used oil, hazardous waste, industrial solid waste, or other substances into the environment in a quantity equal to or greater than a reportable quantity listed in Figure 16.

Figure 16. Reportable Quantities (RQ)
(Title 30, Texas Administrative Code, §327.4)

	Released Onto Land	Released Into Water
Hazardous substances	final RQ in Table 304.2 in 40 CFR ¹ §304.2	final RQ in Table 304.2 in 40 CFR §304.2; except where final RQ is >100 pounds, in which case the RQ is 100 pounds
Crude oil and oil other than that defined as petroleum product or used oil	210 gallons (five barrels)	quantity sufficient to create a sheen
Petroleum product and used oil	25 gallons; 210 gallons (five barrels) for petroleum storage tank exempted facilities	quantity sufficient to create a sheen
Industrial solid waste or other substances	---	100 pounds

1. CFR: Code of Federal Regulations

Upon the determination that a reportable discharge or spill has occurred, the responsible person must notify the TNRCC as soon as possible but no later than 24 hours after its discovery. The responsible person must notify either:

- ▶ the State Emergency Response Center at 1-800-832-8224;
- ▶ during normal business hours, the TNRCC Regional Office in which the discharge or spill occurred (TNRCC's Regional Office telephone numbers are included in Appendix 5); or
- ▶ the TNRCC's 24-hour spill reporting hotline at 512-463-7727.

The responsible person's initial notification must contain, to the extent known, the following information:

- ▶ the name, address, and telephone number of the person making the telephone report;
- ▶ the date, time, and location of the discharge or spill;
- ▶ a specific description or identification of the substances discharged or spilled;
- ▶ an estimate of the quantity discharged or spilled;
- ▶ the duration of the incident;
- ▶ the name of the surface water or a description of the waters of the state affected or threatened by the discharge or spill;
- ▶ the source of the discharge or spill;
- ▶ a description of the extent of actual or potential water pollution or harmful impacts to the environment and an indication of any environmentally sensitive areas or natural resources at risk;
- ▶ if other than the person making the telephone report, the names, addresses, and telephone numbers of the responsible person and the contact person at the location of the discharge or spill;
- ▶ a description of any actions that have been taken, are being taken, and will be taken to contain and respond to the discharge or spill;
- ▶ any known or anticipated health risks;
- ▶ the identity of any governmental representatives, including local authorities or third parties, responding to the discharge or spill; and
- ▶ any other information that may be significant to the response action.

If the discharge or spill creates an imminent health threat, the responsible person must immediately notify and cooperate with local emergency authorities (fire department, fire marshal, law enforcement authority, health authority, or Local Emergency Planning Committee as appropriate). The responsible person must cooperate with the local emergency authority in providing support to implement

appropriate notification and response actions. The local emergency authority, as necessary, must implement its emergency management plan, which may include notifying and evacuating affected persons. In the absence of a local emergency authority, the responsible person must take reasonable measures to notify potentially affected persons of the imminent health threat.

The responsible person must immediately abate and contain the discharge or spill and cooperate fully with the TNRCC and the local emergency authority. The responsible person must also begin reasonable response actions which may include, but are not limited to, the following actions:

- ▶ arrival of the responsible party or response personnel hired by the responsible person at the site of the discharge or spill;
- ▶ initiating efforts to stop the discharge or spill;
- ▶ minimizing the impact to the public health and the environment;
- ▶ neutralizing the effects of the incident;
- ▶ removing the discharged or spilled substances; and
- ▶ managing the wastes.

The responsible person must submit written information describing the details of the discharge or spill and supporting the adequacy of the response action, to the appropriate TNRCC Regional Manager within 30 working days of the discovery of the discharge or spill. A report is not required for spills occurring during the normal course of transportation which are reported to the U.S. Department of Transportation under 49 Code of Federal Regulations §171.16. If a spill cannot be cleaned up within 180 days of the date it was reported, the responsible person is required to clean up the spill in accordance with the TNRCC's risk-based corrective action rules.

The TNRCC's Spill Prevention and Control Rules apply to discharges or spills that result in a release to the environment within the territorial limits of the state, including the coastal waters of the state. The Spill Prevention and Control Rules do not apply to:

- ▶ discharges or spills of oil that enter or threaten to enter the coastal waters of the state. Except for spills of oil of 240 barrels or less for which the Railroad Commission of Texas is the on-scene coordinator, such discharges or spills are regulated by the Texas General Land Office under the Oil Spill Prevention and Response Act of 1991, the Texas Natural Resources Code, Chapter 40, Subchapters C, D, E, F, and G;


- ▶ discharges or spills from activities subject to the jurisdiction of the Railroad Commission of Texas under §26.131, Texas Water Code;
- ▶ releases only to air;
- ▶ the lawful placement of waste or accidental discharge of material into a solid waste management unit registered or permitted under Title 30, Texas Administrative Code, Chapter 335, Subchapter A (relating to Industrial Solid Waste and Municipal Hazardous Waste in General);
- ▶ units and activities regulated under the authority of the Texas Water Code, Chapter 26, Subchapter I (relating to Underground and Aboveground Storage Tanks);
- ▶ the lawful application of materials, including but not limited to fertilizers and pesticides, to land or water;
- ▶ discharges that are authorized by a permit, order, or rule issued under federal law or any other law of the state; provided, however, that discharges not so authorized shall be reported under the Spill Prevention and Control Rules unless the permit, order, or another TNRCC rule provides an applicable reporting requirement;
- ▶ discharges or spills that are continuous and stable in nature, and are reported to the U.S. Environmental Protection Agency under 40 Code of Federal Regulations (CFR) §302.8; and
- ▶ discharges or spills occurring during the normal course of rail transportation about which carriers are required to give notice and report in accordance with 49 CFR §171.15 and §171.16.

Appendix 6. District and Regional Offices

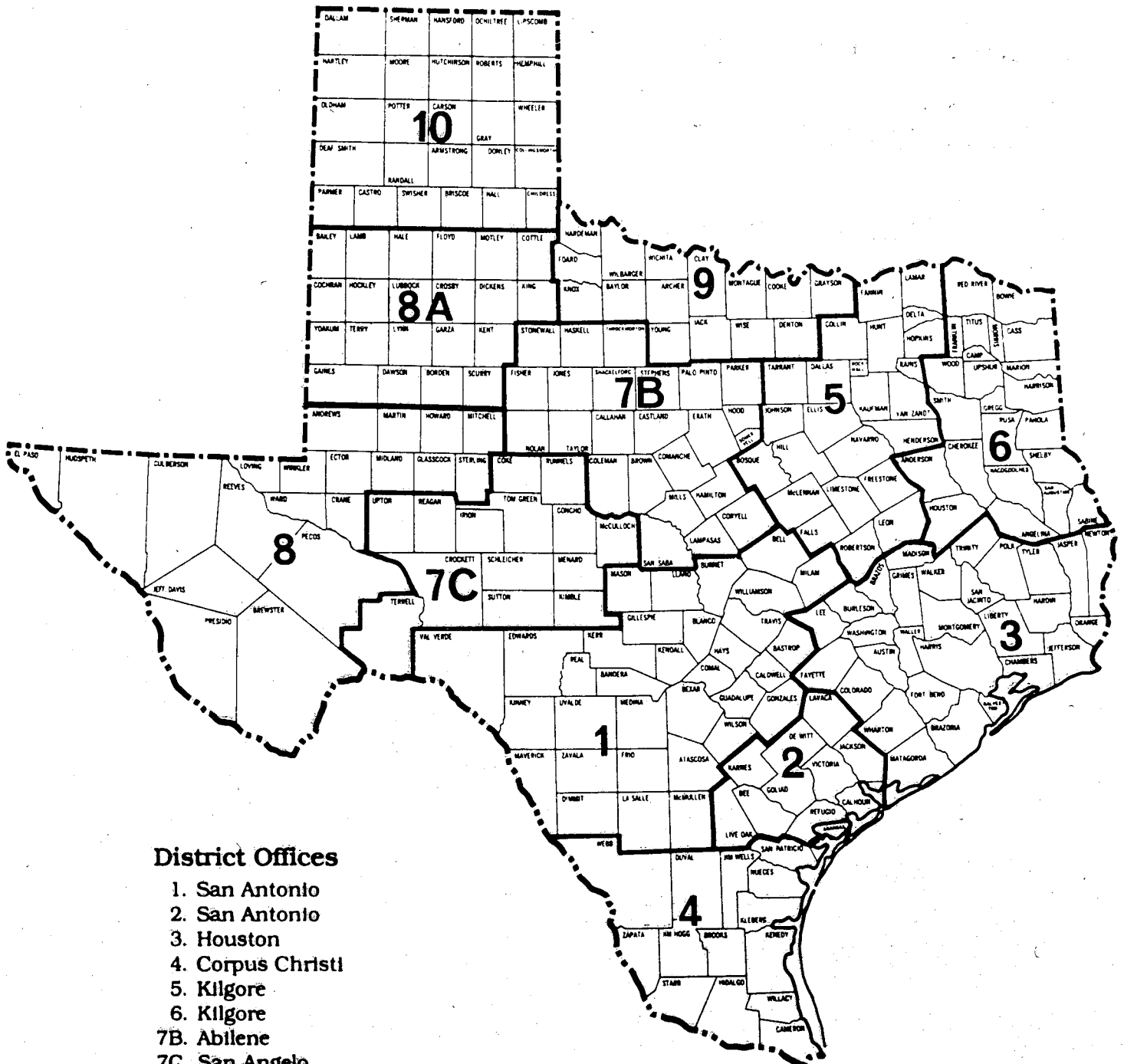
Texas Natural Resource Conservation Commission

Railroad Commission of Texas

Texas Alliance of Groundwater Districts



Railroad Commission of Texas - Districts Map



- District Offices**
- 1. San Antonio
 - 2. San Antonio
 - 3. Houston
 - 4. Corpus Christi
 - 5. Kilgore
 - 6. Kilgore
 - 7B. Abilene
 - 7C. San Angelo
 - 8A, 8. Midland
 - 9. Wichita Falls
 - 10. Pampa

Railroad Commission of Texas - District Offices

Districts 01 & 02 San Antonio	Thomas R. Melville, Director Patrick Mendoza, Assistant Director 1610 Milam Bldg., 78205-1689	(210) 227-1313 FAX (210) 227-4822
District 03 Houston	Guy Grossman, Director Gil Bujano, Assistant Director 13201 Northwest Frwy., Ste. 701 77040-6008	(713) 460-0631 FAX (713) 690-7630
District 04 Corpus Christi	Fermin Munoz, Jr., Director Bernard C. Eikel, Assistant Director P. O. Box 10307, 78460-0307	(512) 242-3113 FAX (512) 242-2101
Districts 05 & 06 Kilgore	Randy Earley, Director Carl Gardner, Assistant Director 619 Henderson Blvd., 75662-5998	(903) 984-3026 FAX (903) 983-3413
District 7B Abilene	Joe Cress, Director Darlene Mercer, Assistant Director One Energy Square, Ste. 6-B 241 Pine, P. O. Box 1681, 79604-1681	(915) 677-3545 FAX (915) 677-7122
District 7C	Randall Ross, Director Thomas W. Oren, Assistant Director 110 South Taylor Street P. O. Box 2141,, 76902-2141	(915) 942-8393 FAX (915) 949-3799
District 08/8A Midland	Mark Henkhaus, Director Susan Hannaman, Assistant Director 2509 N. Big Spring, P. O. Box 2110 79702-2110	(915) 684-5581 FAX (915) 682-1325
District 09 Wichita Falls	Fred McNeel, Director Walter, Q. Gwyn, Assistant Director First Texas Bldg., 901 Indiana Ave., Ste. 600, 76301-6798	(817) 723-2153 FAX (817) 723-5088
District 10 Pampa	Frank Groves, Director Kim P. Peterson, Assistant Director City Hall Building 201 W. Foster, P. O. Box 941 79066-0941	(806) 665-1653 FAX (806) 665-4217

TNRCC REGIONS

(including counties in each region)

Region 1 - Amarillo

Armstrong	Hemphill
Briscoe	Hutchinson
Carson	Lipscomb
Castro	Moore
Childress	Ochiltree
Collingsworth	Oldham
Dallam	Parmer
Deaf Smith	Potter
Donley	Randall
Gray	Roberts
Hall	Sherman
Hansford	Swisher
Hartley	Wheeler

Region 2 - Lubbock

Bailey	King
Cochran	Lamb
Crosby	Lubbock
Dickens	Lynn
Floyd	Motley
Garza	Terry
Hale	Yoakum
Hockley	

Region 3 - Abilene

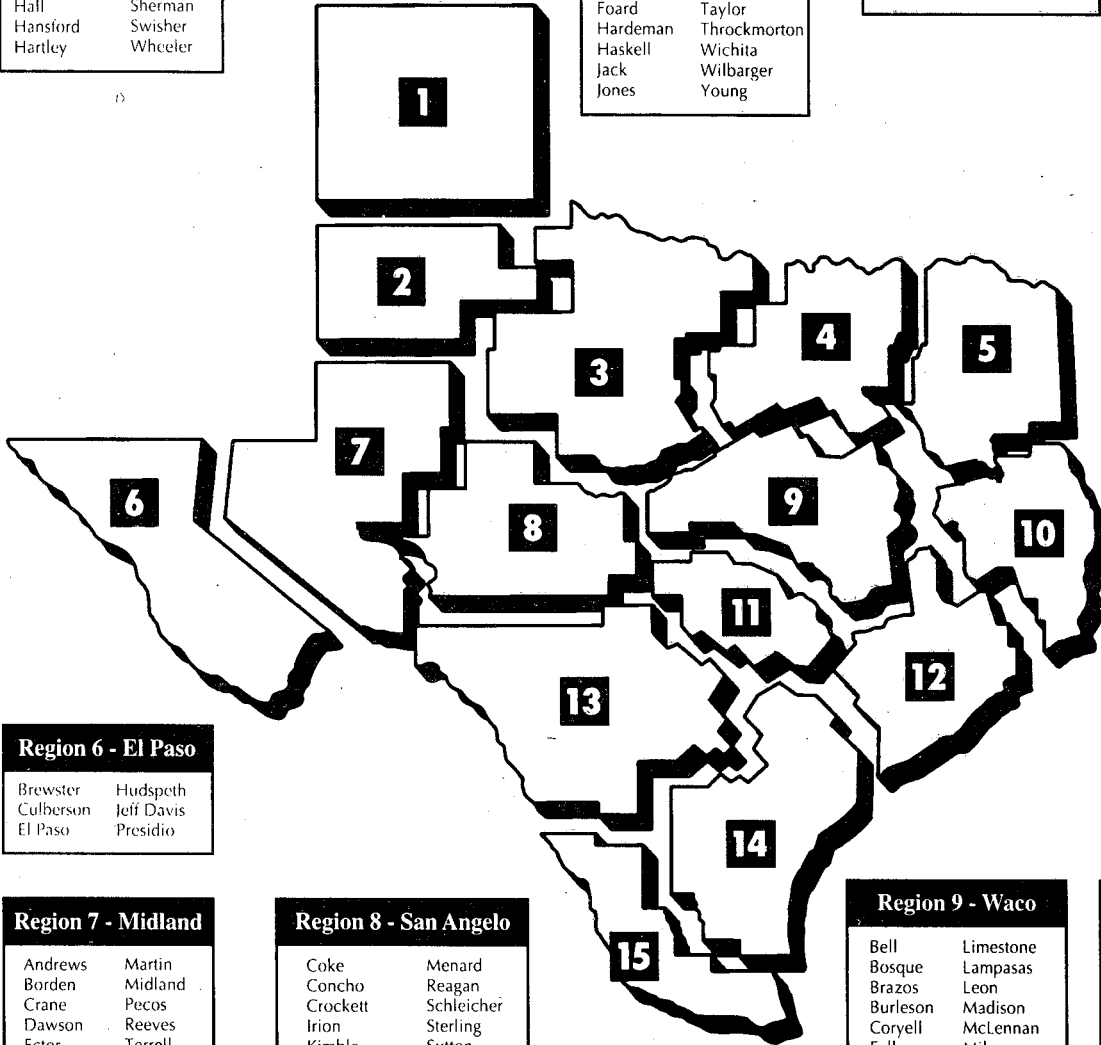
Archer	Kent
Baylor	Knox
Brown	Mitchell
Callahan	Montague
Clay	Nolan
Coleman	Runnels
Comanche	Scurry
Cottle	Shackelford
Eastland	Stephens
Fisher	Stonewall
Foard	Taylor
Hardeman	Throckmorton
Haskell	Wichita
Jack	Wilbarger
Jones	Young

Region 4 - Arlington

Collin	Johnson
Cooke	Kaufman
Dallas	Navarro
Denton	Palo Pinto
Ellis	Parker
Erath	Rockwall
Fannin	Somervell
Grayson	Tarrant
Hood	Wise
Hunt	

Region 5 - Tyler

Anderson	Marion
Bowie	Morris
Camp	Panola
Cherokee	Rains
Cass	Red River
Delta	Rusk
Franklin	Smith
Gregg	Titus
Harrison	Upshur
Henderson	Van Zandt
Hopkins	Wood
Lamar	



Region 6 - El Paso

Brewster	Hudspeth
Culberson	Jeff Davis
El Paso	Presidio

Region 7 - Midland

Andrews	Martin
Borden	Midland
Crane	Pecos
Dawson	Reeves
Ector	Terrell
Gaines	Upton
Glasscock	Ward
Howard	Winkler
Loving	

Region 8 - San Angelo

Coke	Menard
Concho	Reagan
Crockett	Schleicher
Irion	Sterling
Kimble	Sutton
Mason	Tom Green
McCulloch	

Region 9 - Waco

Bell	Limestone
Bosque	Lampasas
Brazos	Leon
Burleson	Madison
Coryell	McLennan
Falls	Milam
Freestone	Mills
Grimes	Robertson
Hamilton	San Saba
Hill	Washington

Region 10 - Beaumont

Angelina	Polk
Hardin	Sabine
Houston	San Augustine
Jasper	San Jacinto
Jefferson	Shelby
Nacogdoches	Trinity
Newton	Tyler
Orange	

Region 11 - Austin

Hays	Bastrop
Lee	Blanco
Llano	Burnet
Travis	Caldwell
Williamson	Fayette

Region 12 - Houston

Austin	Harris
Brazoria	Liberty
Chambers	Matagorda
Colorado	Montgomery
Fort Bend	Walker
Galveston	Waller
	Wharton

Region 13 - San Antonio

Atascosa	Kerr
Bandera	Kinney
Bexar	LaSalle
Comal	Maverick
Dimmit	Medina
Edwards	Real
Frio	Uvalde
Gillespie	Val Verde
Guadalupe	Wilson
Karnes	Zavala
Kendall	

Region 14 - Corpus Christi

Aransas	Kenedy
Bee	Kleberg
Brooks	Lavaca
Calhoun	Live Oak
DeWitt	McMullen
Duval	Nueces
Goliad	Refugio
Gonzales	San Patricio
Jackson	Victoria
Jim Wells	

Region 15 - Harlingen

Cameron	Webb
Hidalgo	Willacy
Jim Hogg	Zapata
Starr	




TEXAS NATURAL RESOURCE CONSERVATION COMMISSION

P.O. Box 13087 • Austin, Texas 78711-3087 • 512/239-1000

REGIONAL OFFICES

1 - AMARILLO	2 - LUBBOCK	3 - ABILENE
Regional Manager - Brad Jones 3918 Canyon Drive Amarillo, TX 79109-4933 806/353-9251 FAX: 806/358-9545	Regional Manager - Jim Estes 4630 50th St., Suite 600 Lubbock, TX 79414-3509 806/796-7092 FAX: 806/796-7107	Regional Manager - Winona Henry 209 South Danville, Suite 200B Abilene, TX 79605-1451 915/698-9674 FAX: 915/692-5869
4 - ARLINGTON	5 - TYLER	6 - EL PASO
Regional Manager - Melvin Lewis 1101 East Arkansas Lane Arlington, TX 76010-6499 817/469-6750 FAX: 817/795-2519	Regional Manager - Leroy Biggers 2916 Teague Drive Tyler, TX 75701-3756 903/535-5100 FAX: 903/595-1562	Regional Manager - Frank Espino 7500 Viscount Blvd., Suite 147 El Paso, TX 79925-5633 915/778-9634 FAX: 915/778-4576
7 - MIDLAND	8 - SAN ANGELO	9 - WACO
Regional Manager - Jed Barker 3300 North A St., Bldg. 4, Suite 107 Midland, TX 79705-5421 915/570-1359 FAX: 915/570-4795	Regional Manager - John Haagensen 301 W. Beaugard Ave., Suite 202 San Angelo, TX 76903-6326 915/655-9479 FAX: 915/658-5431	Regional Manager - Gene Fulton 6801 Sanger Ave., Suite 2500 Waco, TX 76710-7807 817/751-0335 FAX: 817/772-9241
10 - BEAUMONT	11 - AUSTIN	12 - HOUSTON
Regional Manager - Vic Fair 3870 Eastex Fwy., Suite 110 Beaumont, TX 77703-1892 409/898-3838 FAX: 409/892-2119	Regional Manager - Larry Smith 1921 Cedar Bend, Suite 150 Austin, TX 78758-5336 512/339-2929 FAX: 512/339-3795	Regional Manager - Leonard Spearman, Jr. 5425 Polk Avenue, Suite H Houston, TX 77023-1486 713/767-3500 FAX: 713/767-3520
13 - SAN ANTONIO	14 - CORPUS CHRISTI	15 - HARLINGEN
Regional Manager - Richard Garcia 140 Heimer Rd., Suite 360 San Antonio, TX 78232-5042 210/490-3096 FAX: 210/545-4329 <hr/> South Texas Watermaster Office 210/494-3556 FAX: 210/402-0273 1-800/733-2733	Regional Manager - Buddy Stanley 6300 Ocean Drive, Suite 1200 Corpus Christi, TX 78412-5503 512/980-3100 FAX: 512/980-3101	Regional Manager - Tony Franco 134 E. Van Buren, Suite 301 Harlingen, TX 78550-6807 210/425-6010 FAX: 210/412-5059 <hr/> Rio Grande Watermaster 1500 Dove Ave. McAllen, TX 78504-3439 210/664-2763 FAX: 210/664-2984
LABORATORY		
Lab Manager - Jim Busceme 5144 E. Sam Houston Pkwy. N. Houston, TX 77015-3225 281/457-5229 FAX: 281/457-9107	TNRCC rules, publications, agendas and highlights of Commission meetings and other environmental information are available from the convenience of your computer by accessing the TNRCC World Wide Web Home Page over the Internet at: <div style="text-align: right; border: 1px solid black; padding: 2px; display: inline-block;"> http://www.tnrcc.state.tx.us </div>	



Groundwater Conservation Districts Map Explanation

- 1 **High Plains Underground Water Conservation District No. 1 (1951)**
- 2 **Dallam County Underground Water Conservation District No. 1 (1953)**
- 3 **North Plains Ground Water Conservation District No. 2 (1954)**
- 4 **Panhandle Ground Water Conservation District No. 3 (1955)**
- 5 Hudspeth County Underground Water Conservation District No. 1 (1957)
- 6 **Plateau Underground Water Conservation and Supply District (1955)**
- 7 **Evergreen Underground Water Conservation District (1965)**
- 8 **Harris-Galveston Coastal Subsidence District (1975)**
- 9 **Glasscock County Underground Water Conservation District (1981)**
- 10 **Hickory Underground Water Conservation District No. 1 (1982)**
- 11 **Irion County Water Conservation District (1985)**
- 12 **Permian Basin Underground Water Conservation District (1985)¹**
- 13 **Coke County Underground Water Conservation District (1986)**
- 14 **Sutton County Underground Water Conservation District (1986)**
- 15 Fox Crossing Water District (1986)
- 16 Collingsworth County Underground Water Conservation District (1987)
- 17 **Barton Springs/Edwards Aquifer Conservation District (1987)**
- 18 **Hill Country Underground Water Conservation District (1987)**
- 19 Anderson County Underground Water Conservation District (1987)
- 20 **Sterling County Underground Water Conservation District (1987)**
- 21 **Lipan-Kickapoo Water Conservation District (1987)**
- 22 Real-Edwards Conservation and Reclamation District (1959)
- 23 Fort Bend Subsidence District (1989)
- 24 **Mesa Underground Water Conservation District (1989)**
- 25 **Sandy Land Underground Water Conservation District (1989)**
- 26 **Santa Rita Underground Water Conservation District (1989)**
- 27 Saratoga Underground Water Conservation District (1989)
- 28 **Springhills Water Management District (1989)**
- 29 **Live Oak Underground Water Conservation District (1989)²**
- 30 Salt Fork Underground Water Conservation District (1989)
- 31 **Emerald Underground Water Conservation District (1989)**
- 32 **Medina Underground Water Conservation District (1991)**
- 33 Headwaters Underground Water Conservation District (1991)
- 34 **South Plains Underground Water Conservation District (1992)**
- 35 Plum Creek Conservation District (1993)
- 36 **Uvalde County Underground Water Conservation District (1993)**
- 37 **Jeff Davis County Underground Water Conservation District (1993)**
- 38 Gonzales County Underground Water Conservation District (1994)
- 39 **Edwards Aquifer Authority (1996)³**
- 40 **Garza County Underground and Fresh Water Conservation District (1996)**

Notes: Districts are numbered in order in which they were established (year in parentheses). Districts listed in bold type are members of the Texas Alliance of Groundwater Districts.

1. Replaced the Martin County Underground Water Conservation District No. 1, established in 1951.

2. Renamed from Brush Country Underground Water Conservation District in 1993.

3. Replaced the Edwards Underground Water District, established in 1959.

Appendix 7. Agency and District Contacts

The following persons may be contacted for further information regarding individual programs or for guidance related to specific groundwater contamination cases which are listed under their program's jurisdiction.

TEXAS NATURAL RESOURCE CONSERVATION COMMISSION

Office of Compliance and Enforcement

Compliance Support Division (Texas Water Well Drillers Team)	Lee Parham (512) 239-0539
Enforcement Division (Waste Section)	Tom Jecha (512) 239-6660
Enforcement Division (Water Section)	Rick Rasberry (512) 239-4467
Field Operations Division (Water Program)	Jeffie Barbee (512) 239-0400

Office of Waste Management

Industrial and Hazardous Waste Division (Technical Consultants Section)	Richard Anderson (512) 239-2334
Municipal Solid Waste Division	Ada Lichaa (512) 239-6728
Petroleum Storage Tank Division (Responsible Party Remediation)	Tom Lewis (512) 239-2200
Pollution Cleanup Division (State and Federal Superfund Programs)	Gregory Tipple (512) 239-2465
Pollution Cleanup Division (Voluntary Cleanup Program)	Scott Crouch (512) 239-2486

Office of Water Resource Management

**Agricultural and Watershed Management Division
(now Water Quality Division)**

**Tom Weber
(512) 239-4433**

**Water Planning and Assessment Division
(now Water Quality Division)**

**Cary Betz
(512) 239-4455**

**Water Utilities Division
(Public Water Supply)**

**Tony Bennett
(512) 239-6024**

**Water Utilities Division
(Source Water Protection)**

**Brad Cross
(512)239-6020**

TEXAS DEPARTMENT OF HEALTH

**Jim Roach
(512) 834-6635**

TEXAS DEPARTMENT OF AGRICULTURE

**Jeanette O'Hare
(512) 463-7537**

RAILROAD COMMISSION OF TEXAS

Surface Mining and Reclamation Division

**Sergio Garza
(512) 463-6900**

Oil and Gas Division

**Bill Renfro
(512) 463-6812**

**TEXAS STATE SOIL AND WATER CONSERVATION
BOARD**

**James Moore
(817) 773-2250**

TEXAS WATER DEVELOPMENT BOARD

**Phil Nordstrom
(512) 936-0838**

BUREAU OF ECONOMIC GEOLOGY

**William Mullican, III
(512) 471-4458**

TEXAS ALLIANCE OF GROUNDWATER DISTRICTS

**Lee Arrington
(806) 637-7467**

Barton Springs/Edwards Aquifer Conservation District

Bill Couch
(512) 282-8441

Coke County Undergroundwater Conservation District

Eph Cummins
(915) 453-2232

Dallam County Undergroundwater Conservation District

Glen Olson
(806) 362-4673

Edwards Aquifer Authority

Greg Ellis
(210) 222-2204

Emerald Undergroundwater Conservation District

Dennis Clark
(915) 392-5156

Evergreen Undergroundwater Conservation District

Mike Mahoney
(210) 769-3740

Glasscock County Undergroundwater Conservation District

Rick Harston
(915) 354-2430

Harris-Galveston Coastal Subsidence District

Ron Neighbors
(281) 486-1105

Hickory Undergroundwater Conservation District No. 1

Stan Reinhard
(915) 597-2785

High Plains Undergroundwater Conservation District No. 1

Wayne Wyatt
(806) 762-0181

Hill Country Undergroundwater Conservation District

Paul Tybor
(210) 997-4472

Irion Country Undergroundwater Conservation District

Scott Holland
(915) 835-2015

Jeff Davis Country Undergroundwater Conservation District

Albert Miller
(915) 467-2971

Lipan-Kickapoo Water Conservation District

Allan Lange
(915) 469-3988

Live Oak Undergroundwater Conservation District	Lonnie Stewart (512) 449-1151
Medina Country Undergroundwater Conservation District	Luana Buckner (210) 426-3162
Mesa Undergroundwater Conservation District	Harvey Everheart (806) 872-9205
North Plains Groundwater Conservation District No. 2	Richard Bowers (806) 935-6401
Panhandle Groundwater Conservation District No. 3	C.E. Williams (806) 883-2501
Permian Basin Undergroundwater Conservation District	Mark Hoelscher (915) 756-2136
Plateau Undergroundwater Conservation and Supply District	Cindy Cawley (915) 853-2121
Sandy Land Undergroundwater Conservation District	David Turnbough (806) 456-2155
Santa Rita Undergroundwater Conservation District	Eugene Vinson (915) 884-2893
South Plains Undergroundwater Conservation District	Lee Arrington (806) 637-7467
Springhills Water Management District	Cameron Cornett (210) 796-7260
Sterling County Undergroundwater Conservation District	Bob Jennings (915) 378-2704
Sutton County Undergroundwater Conservation District	Mike Smith (915) 387-2369
Uvalde County Undergroundwater Conservation District	Helen D. Cates (210) 278-8242

Appendix 8. Agency Central Records Locations

The following addresses and phone numbers are provided for agency central records locations. Further information concerning the groundwater contamination cases listed in Tables 1 through 4 may be accessed at these locations.

TEXAS NATURAL RESOURCE CONSERVATION COMMISSION

- A&WM (now Water Quality Division)
- CS
- WPA (now Water Quality Division)

- PST
- IHW/PERMITS
- ENF/WASTE
- IHW/CORRECTIVE ACTION
- PCD

- IHW/RADIOACTIVE WASTE
- IHW/UIC
- MSW
- WUD
- FOD

RAILROAD COMMISSION OF TEXAS

CENTRAL RECORDS LOCATIONS

Park 35, Building F
12015 Park 35 Circle, Room 1301
Austin, Texas 78753
(512) 239-0900

Park 35, Building D
12118 N. IH35, Room 190
Austin, Texas 78753
(512) 239-2920

Park 35, Building F
12015 Park 35 Circle, Room 1305
Austin, Texas 78753
(512) 239-6204

COMPLAINT FILES ROOM
William B. Travis Building
Room 11107B, 11th Floor
1701 N. Congress
Austin, Texas 78701
(512) 463-6835

AQUIFER REMEDIATION CASES

William B. Travis Building
Room 9-181D, 9th Floor
1701 N. Congress
Austin, Texas 78701
Contact: Richard Ginn
(512) 463-6796

TEXAS DEPARTMENT OF AGRICULTURE

Stephen F. Austin Bldg.
Room 1032, 10th Floor
1700 N. Congress
Austin, Texas 78701
Contact: Jeanette O'Hare
(512) 463-7537

**BARTON SPRINGS/EDWARDS AQUIFER
CONSERVATION DISTRICT**

1124-A Regal Row
Austin, Texas 78748
(512) 282-8441

**EVERGREEN UNDERGROUND WATER
CONSERVATION DISTRICT**

P.O. Box 155
Jourdanton, Texas 78026
(210) 769-3740

Appendix 9. Other Reports and Publications

There are numerous water-agency publications addressing the state's groundwater resources, groundwater quality, groundwater protection, and groundwater contamination. These reports provide a different focus or perspective on groundwater quality conditions and present information not contained within this report. Other publications of these agencies provide information on statewide groundwater protection efforts and specific protection programs.

Texas Groundwater Protection Committee Publications

There are seven annual predecessors to this report as produced annually by the Texas Groundwater Protection Committee and published by the Texas Water Commission/Texas Natural Resource Conservation Commission. Report Z 94, the initial report, contains information on the groundwater contamination cases documented or under enforcement during 1989. Each successive report presents information on the groundwater contamination cases documented or under enforcement for the calendar year as titled. The seven preceding reports are:

Texas Groundwater Protection Committee, 1990, *Joint Groundwater Monitoring and Contamination Report*, Texas Water Commission (TWC) Publication No. Z 94, April 1990.

—, 1991, *Joint Groundwater Monitoring and Contamination Report - 1990*, TWC Publication No. Z 104, April 1991.

—, 1992, *Joint Groundwater Monitoring and Contamination Report - 1991*, TWC Publication No. R 92-02, May 1992.

—, 1993, *Joint Groundwater Monitoring and Contamination Report - 1992*, TNRCC Publication No. SFR-1, November 1993.

—, 1994, *Joint Groundwater Monitoring and Contamination Report - 1993*, TNRCC Publication No. SFR-6, May 1994.

—, 1995, *Joint Groundwater Monitoring and Contamination Report - 1994*, TNRCC
Publication No. SFR-20, April 1995.

—, 1996, *Joint Groundwater Monitoring and Contamination Report - 1995*, TNRCC
Publication No. SFR-36, April 1996.

Five other publications prepared by the Texas Groundwater Protection Committee address the issues of the state's complex set of groundwater protection programs and address the coordination and improvement of these various programs to best protect the state's groundwater resources.

Texas Ground Water Protection Strategy, January 1988, offers a guide for developing new programs and improving cooperation and coordination among agencies and programs. Goals for new programs and improvements are set out in a number of important groundwater program areas.

Texas Ground Water Protection Profiles, June 1991, presents the groundwater protection programs and authorities of state agencies with respect to groundwater. This report is somewhat out of date due to the reorganization of state agencies in 1992 and 1993 as mandated by Senate Bill 2 (72nd Regular Session of the Texas Legislature, 1991). The programs listed in this publication for the Texas Water Well Drillers Board and the Texas Department of Health have been reorganized within the Texas Natural Resource Conservation Commission. In addition, the Texas State Soil and Water Conservation Board has the primary authority for activities relating to agricultural and silvicultural nonpoint source abatement.

Texas Ground-Water Data Dictionary, August, 1996, describes a standardized framework for collecting and storing information on groundwater in Texas. The production and development of the data dictionary took a proactive approach to consider data sharing and data quality in view of three recent technological advances: distributed computing, geographic information systems, and widespread data exchange via the Internet. Use of 135 data elements contained in the dictionary will make it easier to share information stored in various computer programs and operating systems, and will facilitate processing of information in a geographic information system (GIS).

Texas Groundwater Program Directory, October 1996, has been developed by the Committee to serve as a quick reference guide for the public for all subjects related to groundwater within the state. The directory provides a subject-reference telephone directory for groundwater related programs, contacts, etc. to assist the general public in accessing desired state agency personnel.

Texas State Management Plan for Prevention of Pesticide Contamination of Ground Water, publication pending, describes the general policies and regulatory approaches the state will use in order to protect groundwater resources from risk of contamination by pesticides. The document describes a generic coordinating mechanism between all responsible and participating agencies during the implementation of the plan, and provides for specific actions and responses necessary to prevent or manage pesticide contamination of groundwater, as the need arises.

Texas Water Commission/Texas Natural Resource Conservation Commission Publications

Texas Water Commission, 1989, *Ground-Water Quality of Texas - An Overview of Natural and Man-Affected Conditions*, TWC Publication No. 89-01, March 1989.

This out-of-print publication provides an overview of groundwater quality conditions in the state based on a review of the available data from many sources. Water quality, as expressed by the concentration of total dissolved solids, is mapped for seven major aquifers and 17 minor aquifers in the state. The concentrations of other important constituents, such as nitrates, iron, and sulfates, are mapped for the affected major aquifers. A basic discussion of hydrogeology, the chemistry and evolution of water quality, and the potential impact of man's activities is provided. The affect of man's activities is assessed in terms of its impact on the state's groundwater resources. The report also discusses aquifer vulnerability mapping and DRASTIC. Two DRASTIC vulnerability maps are presented depicting the relative sensitivity of the state's groundwater resources to surface sources of contamination. The report concludes that the greatest impact on the quality of the state's groundwater is from naturally occurring sources of more saline water. The report further concludes that, in terms of water quality, probably less than one percent of the state's groundwater is affected by man's activities and the effects are centered in areas of large population and industrial development.

Texas Natural Resource Conservation Commission, 1994, *Risk-Based Corrective Action for Leaking Storage Tank Sites*, TNRCC Publication No. RG-36, January 1994.

This document describes, in detail, the application of risk assessment to prioritize leaking storage tank sites, develop site-specific, risk-based cleanup levels, and determine the level of remediation required at each site.

Texas Natural Resource Conservation Commission, 1994, *Guidance Manual for Risk Assessment Contaminant Fate and Transport Modeling*, TNRCC Publication RG-91, May 1994.

This document is a guide designed to provide a basic understanding of how contaminants behave when released from a storage tank system. The document offers a general explanation of contaminant fate and transport processes and contaminant fate and transport models and modeling practices. It also provides some direction on how to address certain situations that may be encountered.

Texas Natural Resource Conservation Commission, 1995, *Guidance for Risk-Based Assessments at LPST Sites in Texas: Emphasizing Initial Investigations and Plan A Evaluations*, TNRCC Publication No. RG-175, October 1995.

This document defines site assessment protocol and requirements which should be followed at newly confirmed and existing leaking petroleum storage tank (LPST) sites. This new risk-based assessment process and reporting (*Assessment Report Form*, TNRCC-0562) replaces the Limited Site Assessment guidance and report form.

Texas Natural Resource Conservation Commission, 1996, *The State of Texas Water Quality Inventory -13th Edition*, TNRCC Publication No. SFR-50, December 1996.

This publication describes the conditions of the state's surface and groundwater quality. The state's groundwater protection program is described and the major documented and potential sources of groundwater contamination are identified. Ambient groundwater quality conditions and documented cases of groundwater contamination are assessed for selected aquifers.

Texas Natural Resource Conservation Commission, 1997, *Texas Well Drillers and Pump Installers County Listing*, TNRCC Publication No. RG-082, April 1997.

This publications provide a current listing, both by county and alphabetically, of the water well drillers and pump installers that have been certified by the TNRCC.

Texas Natural Resource Conservation Commission, 1997, *State of Texas Oil and Hazardous Substances Spill Contingency Plan - 1996*, TNRCC Publication No. _____, March 1997.

This publication provides general guidance for a coordinated response to oil and hazardous substance spills and outlines notification procedures by which spills shall be reported to state and federal agencies. The publication represents the cooperative efforts of the TNRCC, the Texas General Land Office, and the Railroad Commission of Texas.

Texas Water Development Board Publications

Texas Water Development Board, 1976, *Annotated Bibliography of Texas Water Resources Reports of the Texas Water Development Board and the United States Geological Survey through August 1974*, TWDB Report 199, February 1976.

This bibliography of state and federal agency water related publications contains a listing, with a brief summary, of reports addressing groundwater contamination investigations.

Texas Water Development Board, 1992, *Texas Water Development Board Publications Catalog*, TWDB Publication Catalog, June 1992.

Presented within this bibliography is a partially annotated list of all works published by the Texas Department of Water Resources (the predecessor agency to the TWDB and the Texas Water Commission) and its predecessor agencies through August 1985. It also provides a completely annotated list of works published by the TWDB since September 1, 1985. A county index for the publications noted above are included in this bibliography.

Texas Water Development Board, 1990, *A Field Manual for Ground Water Sampling*, TWDB Users Manual UM-51, May 1990, Revised September 1991.

This users manual describes the Board's standardized procedures for the ambient groundwater sampling program. It explains sample collection and chemical characterization procedure guidelines followed by TWDB personnel during field sampling events.

Texas Water Development Board, 1990, *Water for Texas: Today and Tomorrow. (Texas Water Plan)*, TWDB Publication GP 5-1, December 1990.

_____, 1992, *Water for Texas: Today and Tomorrow. Recommendations for the 1992 Update of the Texas Water Plan*, TWDB Publication GP 6-1, December 1992.

_____, 1997, *Water for Texas: Today and Tomorrow. A Consensus-Based Update to the State Water Plan*, TWDB in Conjunction with the TNRCC and Texas Parks and Wildlife Department, Working/Final Draft, June 1997.

These reports present statewide water planning information, issues, and goals, including revised delineations of the state's major and minor aquifers. The 1997 edition of the Texas Water Plan, scheduled for publication in the summer, represents the consensus development process between the TWDB, TNRCC, and the Texas Parks and Wildlife Department (TPWD). In the consensus process, the TNRCC has addressed water policies based on program and regulatory needs; the TWDB has approached water from a financial, groundwater, surface water, and long-range planning perspective; and the TPWD has addressed water protection for ecosystems in streams, bays, and estuaries. This coordination has provided for a clearer perspective of the state's long-term water needs.

Texas Water Development Board (TWDB), 1991, *Delineation Criteria for the Major and Minor Aquifer Maps of Texas*, TWDB Limited Publication 212, June 1991.

This report documents the criteria and sources used by the TWDB to delineate each of the nine major and 20 minor aquifers in the state. The report includes a major aquifer and minor aquifer map.

Texas Water Development Board, 1995, *Aquifers of Texas*, TWDB Report 345, November 1995.

Aquifers of Texas provides general information pertaining to location, geology, quality, yield, common use, and specific problems of the state's aquifers. Publications specific to each of the state's aquifers are referenced following each aquifer description.

Texas Department of Health Publication

Texas Department of Health Strategic Plan 1995-1999, 1994, gives the vision and mission statement for the Texas Department of Health. The role of public health in protecting the health of citizen of the state cuts across many subjects and programs, including preserving the state's environment and ensuring wise, productive use of the state's natural resources.

Bureau of Economic Geology Publications

The Bureau of Economic Geology is a research bureau of the University of Texas at Austin. The Bureau conducts basic and applied research projects in coastal processes, energy and mineral resources, and in hydrogeology, groundwater resources, and environmental site assessment and remediation. The Bureau publishes major reports in the University of Texas Publication series. The Bureau's *List of Publications* is updated annually. The *List of Publications* can be obtained by contacting the Bureau's Publication Sales office at 1-888-839-4365.

Mace, R.E., Fisher, R.S., Welch, D.M., and Parra, S.P., 1997, *Extent, Mass, and Duration of Hydrocarbon Plumes from Leaking Petroleum Storage Tank Sites in Texas*, Bureau of Economic Geology, University of Texas at Austin Geologic Circular 97-1, 1997.

This study consisted of compiling and summarizing leaking petroleum storage tank site information and quantifying the size, mass, and duration of dissolved benzene plumes in Texas in order to determine dimensions of the plumes, predictability of plume concentrations and lengths, rates at which plumes self-remediate, and classification of plume behavior to assist in exposure assessments. The study is the first attempt to quantify the general site, soil, hydrogeologic, and plume characteristics throughout Texas and in different regions of the state.

