

N330.8
J668
1997



REFERENCE

June 1998
SFR-56/97

Government Publications
Texas State Documents

FEB 22 1999 *pl*

Depository
Dallas Public Library

Joint Groundwater Monitoring and Contamination Report - 1997

Prepared by the
Texas Groundwater Protection Committee

Contributing State Agencies and Organizations:

*Texas Natural Resource Conservation Commission
Texas Water Development Board
Railroad Commission of Texas
Texas Department of Health
Texas Department of Agriculture
Texas State Soil and Water Conservation Board
Texas Alliance of Groundwater Districts
Texas Agricultural Experiment Station
Bureau of Economic Geology*

ACT 5198

Government Publications
010601
Dallas Public Library

Joint Groundwater Monitoring and Contamination Report - 1997

Prepared by
Texas Groundwater Protection Committee

SFR-56/97
June 1998

TEXAS GROUNDWATER PROTECTION COMMITTEE

<www.tnrcc.state.tx.us/tgpc>



Committee Membership

Texas Natural Resource Conservation Commission

Texas Water Development Board

Railroad Commission of Texas

Texas Department of Health

Texas Department of Agriculture

Texas State Soil and Water Conservation Board

Texas Alliance of Groundwater Districts

Texas Agricultural Experiment Station

Bureau of Economic Geology

The Joint Groundwater Monitoring and Contamination Report was designed and produced by the Texas Groundwater Protection Committee in fulfillment of requirements given in Section 26.406 of the Texas Water Code. The effort was partially funded by the U.S. Environmental Protection Agency. While the information contained in the report represents the contribution of each individual participating agency and group, the report as a whole is the work of the Committee and does not necessarily reflect all of the views and policies of each participating organization.

Authorization for use or reproduction of any original material contained in this publication, i.e., not obtained from other sources, is freely granted. The Committee would appreciate acknowledgment.

Published and Distributed by the
Texas Natural Resource Conservation Commission
P.O. Box 13087
Austin, Texas 78711-3087

The TNRCC is an equal opportunity/affirmative action employer. The agency does not allow discrimination on the basis of race, color, religion, national origin, sex, disability, age, sexual orientation or veteran status. In compliance with the Americans with Disabilities Act, this document may be requested in alternate formats by contacting the TNRCC at (512) 239-0028, or 1-800-RELAY-TX, or by writing P.O. Box 13087, Austin, TX 78711-3087.

Table of Contents

ACRONYMS	vi
SUMMARY	1
Purpose and Scope	1
Notification to Local Officials and Public Information	2
Groundwater Protection	3
Groundwater Monitoring	3
Groundwater Contamination	5
GROUNDWATER PROTECTION	11
Texas Groundwater Protection Committee	11
Federal Involvement and Coordination	12
Comprehensive State Groundwater Protection Program	12
Meetings	13
Groundwater Protection Policy	13
Groundwater Classification System	13
Risk-Based Cleanup Levels	14
Groundwater Contamination	17
Notification of Groundwater Contamination	18
Reporting Unauthorized Discharges and Spills	19
Reporting Historic Contamination	20
Public Information	20
Regulatory Notification to Local Officials	20
State Agencies' Files	21
Other Reports and Publications	21
USER'S GUIDE	23
Rules and Definitions Related to Report Compilation	23
Using the Contamination Case Description Tables	24
Locating Specific Cases	24
Data Fields	24
Enforcement Status Matrix	26
Enforcement Status Codes	28
Activity Status Codes	29
GROUNDWATER PROTECTION PROGRAM DESCRIPTIONS	31
Texas Natural Resource Conservation Commission	31
Compliance Support Division	32
Enforcement Division	33
Field Operations Division	34
Industrial and Hazardous Waste Division	35
Municipal Solid Waste	40
Petroleum Storage Tank Division	42
Pollution Cleanup Division	43
Water Quality Division	45

Table of Contents - Continued

Water Utilities Division	48
Texas Water Development Board	51
Railroad Commission of Texas	54
Texas Department of Health	58
Texas Department of Agriculture	59
Texas State Soil and Water Conservation Board	61
Texas Alliance of Groundwater Districts	63
Barton Springs/Edwards Aquifer Conservation District	64
Coke County Underground Water Conservation District	65
Dallam County Underground Water Conservation District No. 1	65
Edwards Aquifer Authority	66
Emerald Underground Water Conservation District	67
Glasscock County Underground Water Conservation District	68
Hickory Underground Water Conservation District No. 1	68
High Plains Underground Water Conservation District No. 1	69
Hill Country Underground Water Conservation District	71
Irion County Water Conservation District	71
Lipan-Kickapoo Water Conservation District	72
Live Oak Underground Water Conservation District	73
Mesa Underground Water Conservation District	74
Permian Basin Underground Water Conservation District	74
Plateau Underground Water Conservation and Supply District	75
Santa Rita Underground Water Conservation District	75
South Plains Underground Water Conservation District	76
Sutton County Underground Water Conservation District	76
Texas Agricultural Experiment Station	78
Bureau of Economic Geology	80
Texas Department of Licensing and Regulation	81
 GROUNDWATER CONTAMINATION CASE DESCRIPTIONS	 83
Table 1. Texas Natural Resource Conservation Commission	TNRCC-A
Table 2. Railroad Commission of Texas	RCT-A
Table 3. Texas Alliance of Groundwater Districts	TAGD-A
 APPENDICES	 A-1
Appendix 1. Texas Groundwater Protection Committee Members and Representatives	A-3
Appendix 2. Texas Groundwater Protection Policy	A-7
Appendix 3. Groundwater Classification System	A-9
Appendix 4. Texas Groundwater Protection Committee Rules	A-13
Appendix 5. TNRCC Spill Prevention and Control Rules	A-15
Appendix 6. District and Regional Offices	A-18
Railroad Commission of Texas - Districts Map	A-19
Railroad Commission of Texas - District Offices	A-20
TNRCC Regional Structure Map	A-21
TNRCC Regional Offices	A-22

Table of Contents - Continued

Groundwater Conservation Districts Map	A-23
Appendix 7. Agency and District Contacts	A-25
Appendix 8. Agency Central Records Locations	A-29
Appendix 9. Other Reports and Publications	A-31

FIGURES

Figure 1. Groundwater Contamination Case History Table	7
Figure 2a. Groundwater Contamination Case History, Total, New, and Ongoing Cases	8
Figure 2b. Groundwater Contamination Case History, Activity Status Report Trends	8
Figure 3. Contamination Case Descriptions/Data Fields	25
Figure 4. Enforcement Status Matrix	27
Figure 5. Enforcement Status Matrix/Enforcement Status Codes	28
Figure 6. Enforcement Status Matrix/Activity Status Codes	30
Figure 7. Texas Water Development Board Results of Analyses - 1997	52
Figure 8. Texas Water Development Board Sampling Locations - 1997	53
Figure 9. TNRCC Enforcement Status Summary	TNRCC-185
Figure 10. TNRCC County Contamination Map	TNRCC-186
Figure 11. RCT Enforcement Status Summary	RCT-7
Figure 12. RCT County Contamination Map	RCT-8
Figure 13. TAGD Enforcement Status Summary	TAGD-3
Figure 14. TAGD County Contamination Map	TAGD-4
Figure 15. Groundwater Classification System	A-11
Figure 16. Reportable Quantities (RQ)	A-15

ACRONYMS

Agencies, Divisions, and Programs

BEG	Bureau of Economic Geology of the University of Texas at Austin
BRC	Bureau of Radiation Control (TDH)
BS/EACD	Barton Springs/Edwards Aquifer Conservation District
CS	Compliance Support Division (TNRCC)
DOE	United States Department of Energy
ENF	Enforcement Division (TNRCC)
EPA	United States Environmental Protection Agency
EUWCD	Evergreen Underground Water Conservation District
FOD	Field Operations Division (TNRCC)
IHW	Industrial and Hazardous Waste Division (TNRCC)
MSW	Municipal Solid Waste Division (TNRCC)
NRC	Nuclear Regulatory Commission
O&G	Oil and Gas Division (RCT)
PCD	Pollution Cleanup Division (State and Federal SUPERFUND) (TNRCC)
PST	Petroleum Storage Tank Division (TNRCC)
RCT	Railroad Commission of Texas
SM&R	Surface Mining and Reclamation Division (RCT)
TAES	Texas Agricultural Experiment Station
TAEX	Texas Agricultural Extension Service
TAGD	Texas Alliance of Groundwater Districts
TDA	Texas Department of Agriculture
TDH	Texas Department of Health
TGPC	Texas Groundwater Protection Committee
TNRIS	Texas Natural Resources Information System
TNRCC	Texas Natural Resource Conservation Commission
TPWD	Texas Parks and Wildlife Department
TSSWCB	Texas State Soil and Water Conservation Board
TWDB	Texas Water Development Board
UIC	Underground Injection Control Program (TNRCC)
USGS	United States Geological Survey
UWCD	Underground Water Conservation District
WQ(D)	Water Quality Division (TNRCC)
WUD	Water Utilities Division (TNRCC)

State Legislation

CMRA	Texas Coal Mining And Reclamation Act
SMRA	Texas Surface Mining and Reclamation Act
SWDA	Solid Waste Disposal Act
TAC	Texas Agricultural Code
THSC	Texas Health and Safety Code
TNRC	Texas Natural Resources Code
TRCA	Texas Radiation Control Act
TWC	Texas Water Code
WWDA	Texas Water Well Drillers Act

Federal Legislation

AEA	Atomic Energy Act
CERCLA	Comprehensive Environmental Response, Compensation, and Liability Act
CWA	Clean Water Act (Amended as Water Quality Act 1988)
FIFRA	Federal Insecticide, Fungicide, and Rodenticide Act
HSWA	Hazardous and Solid Waste Amendments to RCRA (1984)
RCRA	Resource Conservation and Recovery Act
SARA	Superfund Amendments and Reauthorization Act
SDWA	Safe Drinking Water Act
SMCRA	Surface Mining Control and Reclamation Act
TSCA	Toxic Substances Control Act
UMTRCA	Uranium Mill Tailings Radiation Control Act

Abbreviations

BMP	best management practice
CAFO	concentrated animal feeding operation
CFR	Code of Federal Regulations
CSGWPP	comprehensive state groundwater protection program
GIS	geographic information system
GPS	global positioning system
GWSAP	ground-water sampling and analysis plan
IPD	Interagency Pesticide Database
LDR	land disposal restriction
LOA	letter of authorization
LPST	leaking petroleum storage tanks
MSWLF	municipal solid waste landfill facility
NPL	national priorities list
OSSF	on-site sewage facility
PRP	potentially responsible party
RQ	reportable quantity
SMP	state management plan
USDW	underground source of drinking water
WHP	wellhead protection

SUMMARY

The Texas Groundwater Protection Committee (TGPC) was created by the 71st Texas Legislature in 1989 to bridge gaps between existing state groundwater programs and to optimize water-quality protection by improving coordination among agencies involved in groundwater activities. House Bill 1458, codified as §§26.401 through 26.407 of the Texas Water Code, sets out the state's groundwater protection policy, provides legislative recognition for the TGPC, requires the TGPC to coordinate the groundwater protection activities of state agencies, and requires the TGPC develop and update a comprehensive groundwater protection strategy for the state.

State Law (§26.405 and §26.406 of the Texas Water Code) requires the TGPC to annually publish a report on groundwater monitoring activities and cases of documented contamination associated with activities regulated by state agencies. The TGPC is required to prepare this report based on the activities of the Texas Natural Resource Conservation Commission (TNRCC), the Texas Water Development Board, the Railroad Commission of Texas (RCT), the Texas Department of Health, the Texas Department of Agriculture, the Texas State Soil and Water Conservation Board, the Texas Alliance of Groundwater Districts, the Texas Agriculture Experiment Station, and the Bureau of Economic Geology of the University of Texas at Austin.

State Law (§5.236 of the Texas Water Code) also requires the TNRCC provide notice to local officials regarding groundwater contamination which may affect drinking water supplies in their area. The definitions of reportable cases under these two mandates are significantly different. As required by §26.406 of the Texas Water Code, the report tabulates *all* cases of groundwater contamination documented or under enforcement for the preceding calendar year. The report further identifies those cases subject to notification under §5.236 of the Texas Water Code for the preceding year in Table 1.

This is the TGPC's ninth edition of the *Joint Groundwater Monitoring and Contamination Report*. The report describes the current status of groundwater monitoring programs of each participating agency, and describes groundwater contamination cases documented or under enforcement during the 1997 calendar year. The report further describes the enforcement status of each case of groundwater contamination in the accompanying tables.

Purpose and Scope

Texas Water Code, §26.406, requires the annual report to describe the current status of groundwater monitoring activities conducted by or required by each agency at regulated facilities or associated with regulated activities. The report is required to contain a description of each case of groundwater contamination documented during the previous calendar year, and a description of each case of contamination documented during previous periods for which enforcement action was incomplete at the time of issuance of the preceding report. The report is also required to indicate the status of enforcement action for each listed case.

This report compiles and makes available to the public the status of groundwater monitoring associated with activities regulated or conducted by the contributing state agencies. Groundwater monitoring is conducted by state agencies to assure regulatory compliance for groundwater protection and to assess

ambient groundwater quality. The report provides a general overview of groundwater monitoring for the participating agencies on a program-by-program basis.

The report further provides the status of documented groundwater contamination reasonably suspected of having been caused by activities regulated by state agencies. Groundwater contamination is broadly defined in the report as any detrimental alteration of the naturally occurring quality of groundwater. It is limited, however, to contamination suspected of being associated with activities under the jurisdiction of the contributing agencies and affecting usable-quality groundwater. Naturally occurring groundwater conditions, such as a high degree of mineralization which may exceed established standards for public supplies of drinking water, are not included. The scope of the report is further limited to groundwater contamination which has been documented and to cases which are of relatively recent origin or are currently under enforcement action of some kind. Historical cases of documented contamination have not been included unless enforcement action is still pending.

The report provides technical and administrative agency file numbers and file locations for groundwater contamination cases, field office locations, and agency contacts to assist interested users of the report in obtaining or reviewing case-specific data. In addition, the report provides background information on monitoring and regulatory rules and policies. This information is compiled to assist the public and state policy makers in interpreting the current status of groundwater contamination in the state and the degree of state agency response.

The report satisfies the legislative intent of §26.406 of the Texas Water Code, but must be interpreted in light of the specific geographic constraints and the specific enforcement authorities and procedures of each contributing entity. The conclusions regarding groundwater contamination and the specific enforcement actions taken have been made by each individual agency and are not subject to the review of the TGPC.

Notification to Local Officials and Public Information

This report is compiled and made available to the public to provide the annual status of groundwater monitoring associated with state agency activities and the annual status of documented groundwater contamination reasonably suspected of having been caused by those activities. Monitoring is discussed in the individual program descriptions and a tabulation of all groundwater contamination cases documented or under enforcement during 1997 are listed. State law (§26.406 of the Texas Water Code) requires the agencies which have groundwater protection responsibilities maintain a public file of all documented cases of groundwater contamination. This information is a matter of public record and is available for public review by arrangement with each agency.

Table 1 identifies cases for which the TNRCC is required, by §5.236 of the Texas Water Code, to provide notice to local officials regarding groundwater contamination which may affect drinking water supplies in their area. This report serves as the TNRCC's secondary notice to local officials regarding newly confirmed cases meeting this criteria. This report addresses the requirement of §5.236 of the Texas Water Code by distinguishing new cases of contamination (since the compilation of the previous report) which have affected or could potentially affect drinking water supplies. The report is provided to county judges and county health entities to supply information on groundwater impacts to drinking water supplies within the county. Section 5.236 cases are identified in the report only for the year the case was reported. There are 20 §5.236 cases identified in Table 1.

Groundwater Protection

The regulatory protection of groundwater is primarily the responsibility of the TNRCC. Certain activities requiring the regulatory protection of groundwater are under the jurisdiction of the Railroad Commission of Texas, the Texas Department of Agriculture, and the Texas State Soil and Water Conservation Board. The Texas Alliance of Groundwater Districts, as an organization, has no regulatory or enforcement mandate, but individual groundwater districts may have limited authorities for action with regard to groundwater contamination. The Texas Water Development Board has certain monitoring responsibilities with regard to groundwater characterization and planning, but is not authorized to regulate activities which may contaminate groundwater. The Texas Agricultural Experiment Station and the Bureau of Economic Geology conduct research activities related to groundwater.

The state's groundwater protection policy (§26.401 of the Texas Water Code) sets out nondegradation of the state's groundwater resources as the goal for all state programs. The policy recognizes the variability of the state's aquifers, the importance of maintaining water quality for existing and potential uses, the protection of the environment and the public health and welfare, and the maintenance and enhancement of the long-term economic health of the state. This goal of nondegradation does not mean zero-contaminant discharge. The use of the best professional judgement by the responsible state agencies in attaining the goal and policy is also recognized.

The TGPC recognized that groundwater classification is an important tool to be used in the implementation of the state's groundwater protection policy and developed such a system for use by state agencies. Through classification, the groundwaters in the state can be categorized and protection or restoration measures can then be specified by member agencies according to the quality and present or potential use of the groundwater.

The state's policy on groundwater contamination is that the quality should be restored if feasible. Recognizing this situation, the state's policy requires that groundwater be kept reasonably free of contaminants that would interfere with present uses or impair future uses of groundwater. In response, the TGPC has developed an approach which focuses on protection of groundwater for its highest quality use, related to human health and the environment, and which addresses the cost of available remediation technologies.

Groundwater Monitoring

The groundwater monitoring programs of the participating agencies generally fall within one of three categories: regulatory agencies requiring or conducting monitoring to assure compliance with guidelines and regulations for the protection of groundwater from discharges of contaminants; agencies or entities conducting monitoring to assess ambient or existing groundwater quality conditions and to track changes in water quality over time; and agencies or entities conducting research activities related to groundwater resources and groundwater conservation. Detailed monitoring program descriptions are given in each agency's or entity's section in the chapter entitled Groundwater Protection Program Descriptions.

Each regulatory agency which requires or conducts groundwater monitoring to assure compliance with guidelines and regulations to protect groundwater from discharges of contaminants has its own monitoring program requirements and procedures. The criteria used to assess the need for groundwater monitoring vary among the regulatory entities. There are fifteen programs in three agencies monitoring changes in

groundwater quality for permit and operational requirements at approximately 12,400 facilities statewide. Data indicate that an estimated 39,000 monitor and water wells are being used for groundwater monitoring purposes at these facilities. The majority (greater than 99 percent) of the facilities being monitored are under the jurisdiction of the TNRCC, with the remainder under the jurisdiction of the Railroad Commission of Texas or the Texas Department of Health.

The Texas Water Development Board and the member districts of the Texas Alliance of Groundwater Districts conduct groundwater monitoring to assess ambient groundwater quality conditions through the assessment of particular constituents to track changes in water quality over time. Monitoring programs carried out by the Texas Water Development Board and participating organizations involved approximately 1,000 water wells in 1997. In addition, over 900 water wells were reported as being monitored for ambient groundwater quality and changes over time by the member districts of the Texas Alliance of Groundwater Districts during 1997. Some monitoring programs are developed for water-quality assessment studies which target specific geographic areas, specific contaminants or constituents, or specific activities. Contamination cases discovered by these agencies or entities through groundwater studies or groundwater sampling programs are referred to the regulatory agency with appropriate jurisdiction.

The ambient groundwater monitoring network has historic limitations for the parameters which have been analyzed. There are very little historical analyses available for constituents which can generally be attributed to anthropogenic (i.e., man-induced) sources. For example, there are limited analyses available for constituents such as volatile and synthetic organic compounds and certain heavy metals. Ambient monitoring has not traditionally targeted pesticides. At the current time, various sampling projects and studies have begun to look at potential contamination of groundwater through the normal use of pesticides. Additional efforts are needed to characterize the potential impact of pesticides on groundwater.

Regulatory groundwater monitoring data are extensive in many program areas, however, the application of monitoring requirements within and across regulatory programs can be diverse. This diversity is dependent upon the level of program development and the potential of the regulated activity to impact public health.

In general, the waste disposal programs, primarily the TNRCC's Office of Waste Management and the RCT, are doing an effective job of monitoring existing, permitted facilities. Groundwater monitoring requirements have been established for the petroleum storage tank, industrial and hazardous waste, municipal waste, underground injection control, pollution cleanup (i.e., Superfund), and enforcement for waste programs. Requirements for the municipal solid waste program currently require monitoring at less than 50 percent of the facilities within the program. Additionally, permits required for surface storage and disposal of oil and gas waste and brine retention ensure the protection of groundwater by requiring liners, leak detection, and/or groundwater monitoring. However, less than two percent of the permanent facilities require groundwater monitoring to assure protection of groundwater resources.

In the drinking water program, public water supply wells receive sufficient monitoring to ensure violations of drinking water standards are detected and addressed prior to distribution. Currently, there is no state program for monitoring domestic wells. The Texas Department of Licensing and Registration (TDLR) is responsible for monitoring drillers in response to complaints and during spot inspections, and some domestic well monitoring may be performed during these site visits.

With regard to drinking water programs of the TNRCC, municipal supplies are regulated by the TNRCC Clean Water Program within the TNRCC's Office of Water Resource Management. There are areas where monitoring for the protection of groundwater could be improved in the wastewater programs. Only 65 out

of 3,317 private domestic and permitted municipal and industrial wastewater treatment facilities are conducting groundwater monitoring. Generally, only the newer facilities are being monitored. There are no provisions in the rules for monitoring at these facilities unless extenuating circumstances are documented and substantiated. At 581 permitted agricultural facilities, primarily concentrated animal feeding operations, monitoring of on-site water wells is required. Such monitoring may be insufficient to adequately detecting releases at or near the surface in many parts of the state.

Groundwater Contamination

The groundwater contamination cases listed in this report have predominantly been documented through regulatory requirements for compliance monitoring. The majority of the cases were identified by release detection monitoring in the TNRCC's petroleum storage tank program. Further, the information in this report identifies groundwater contamination cases which have been documented through investigations in response to groundwater contamination complaints. However, groundwater contamination is most commonly detect when site-specific groundwater monitoring is conducted at waste disposal of product storage sites.

Groundwater contamination, as defined by the TGPC for this report, is the detrimental alteration of the naturally occurring physical, thermal, chemical, or biological quality of groundwater reasonably suspected of having been caused by the activities of entities under the jurisdiction of the agencies discussed within this report. The TGPC recognizes that groundwater contamination may result from many sources, including current and past oil and gas production and related practices, agricultural activities, industrial and manufacturing processes, commercial and business endeavors, domestic activities, and natural sources that may be influenced by, or may result from, human activities. The contamination cases identified in this report are primarily those where contaminants have been discharged to the surface, to the shallow subsurface, or directly to groundwater from activities such as the storage, processing, transport, or disposal of products or waste materials.

There are 7,458 documented groundwater contamination cases contained in this report. These cases are presented in a tabular format in the section entitled Groundwater Contamination Case Descriptions. Approximately 99 percent of the documented cases fall under the jurisdiction of the TNRCC. The remainder of the cases fall under the jurisdiction of the Railroad Commission of Texas (77 cases) and the groundwater conservation districts which make up the Texas Alliance of Groundwater Districts (20 cases). Of the 7,458 cases, 121 are listed more than once. These duplicate case listings reflect separate agency actions at a distinct site or multiple agency actions at sites with more than one source of groundwater contamination.

The most common contaminants reported include gasoline, diesel, and other petroleum products. This reflects the large number of contamination sites (98 percent of the documented cases) reported by the TNRCC's petroleum storage tank program. Less common contaminants include organic compounds (such as phenol, trichloroethylene, carbon tetrachloride, dichloroethylene, and naphthalene), pesticides (such as alachlor, atrazine, bromacil, dicamba, and prometon), creosote constituents, solvents, heavy metals, and sodium chloride.

The report indicates the status of enforcement action for each case of groundwater contamination. Codes describing the enforcement status and the activity status are given for each contamination case. In general, regulatory programs are structured to achieve the desired degree of environmental protection at the lowest

possible level of agency oversight. The enforcement status code represents the level of agency procedural action in pursuing investigation and remediation.

Describing an agency's enforcement actions presents only half the regulatory picture. Enforcement is ineffective if the required corrective actions are not carried out. Therefore, agency activities dealing with contamination incidents are assigned an activity status code. This code represents the current action addressing the assessment and mitigation of the contamination case. These two indicators (the enforcement status and activity status codes) are plotted graphically as a matrix to illustrate their combined effect on the enforcement status of each contamination case. The results of each agency's table are summarized in a matrix, the enforcement status summary, at the end of each groundwater contamination case table. The enforcement status matrix, enforcement status codes, and activity status codes are discussed in detail in the section entitled Users' Guide on pages 23 through 29. Specific enforcement actions are typically described in each agency's program description.

All of the 7,459 cases listed in the Appendix have documented groundwater contamination summarized in Figure 1. The activity status for each case is identified in the tables. "No activity" has occurred in 34 reported cases which are awaiting confirmation of contamination. Detection of contamination is being confirmed (validated) in 1,100 cases. The largest number of cases (3,911) are involved in ongoing investigations. Additionally, there are 311 cases which are in corrective action planning. Action has been implemented in 518 cases and there are 348 cases which have an activity status of "monitor action." No further action is necessary for 1228 cases that are designated as "action completed." No activity status was given for 9 cases where information was not provided.

The total number of, and activity status for, groundwater contamination cases documented and identified by the TGPC in this and previous reports are tabulated in Figure 1. Figure 2a is a graphical representation of the total number of documented contamination cases and the number of new cases of contamination, as well as the number of sites where ongoing investigation is occurring. Figure 2b is a graphical representation of the historical activity status of groundwater contamination cases.

Several general observations can be drawn from the limited data represented in Figures 1, 2a, and 2b. The limited data do not allow for forecasting of probable trends. In addition, the use of the term "trend" may be too definitive, and should only be considered as a general observation of the historic data compiled to date.

The dramatic increase in the total number of contamination cases up to 1992 was closely related to release detection monitoring requirements in the TNRCC's Petroleum Storage Tank (PST) Program. A majority of the milestone dates for the implementation of PST release detection monitoring were achieved during this time-frame. A similar increase has resumed since 1996, due to initiation of milestone deadlines related to detection monitoring and cleanup expense reimbursement.

Figure 1. Groundwater Contamination Case History Table

ACTIVITY STATUS	1989	1990	1991	1992	1993	1994	1995	1996	1997
TOTAL CASES	2241	3191	4759	5597	5646	5675	5849	6427	7459
NEW CASES	--	1303	1247	998	583	376	421	992	1356
NO ACTIVITY	--	12	8	2	9	12	21	28	34
CONTAMINATION CONFIRMED	1237	1349	1717	1284	1407	1598	1481	1163	1100
ONGOING INVESTIGATION	401	1178	1657	2195	2138	2069	2153	3093	3911
CORRECTIVE ACTION PLANNING	48	85	454	825	749	760	780	674	311
ACTION IMPLEMENTED	301	329	408	524	717	732	743	663	518
MONITOR ACTION	--	193	324	466	264	255	278	296	348
ACTION COMPLETED	254	45	172	273	342	226	371	493	461
NO STATUS GIVEN	--	--	19	28	20	23	22	17	9

Note: The numbers indicated in the 1997 data include information on the 121 multiple-listed cases.

Historically, the number of new groundwater contamination cases documented each year is greater than the number of cases in which action was completed during the same year. This trend has held since the initial publication of the report. The number of new cases had annually decreased up to 1994, but increased in 1995, in 1996, and again in 1997. These increases are chiefly attributed to increased release detection activity in the TNRCC's PST program. The reversal is also partially attributed to new cases being reported under the Voluntary Cleanup Program of the TNRCC, established in 1995. The number of cases where action has been completed has annually increased (with exceptions in 1994, due to a lack of funding in the PST Program, and a slight decline in 1997). The elevated number of cases where action had been completed in the initial report was cumulative up to the end of 1989 (i.e., this reporting period was open-ended on the front).

Figure 2a. Groundwater Contamination Case History, Total, New, and Ongoing Cases

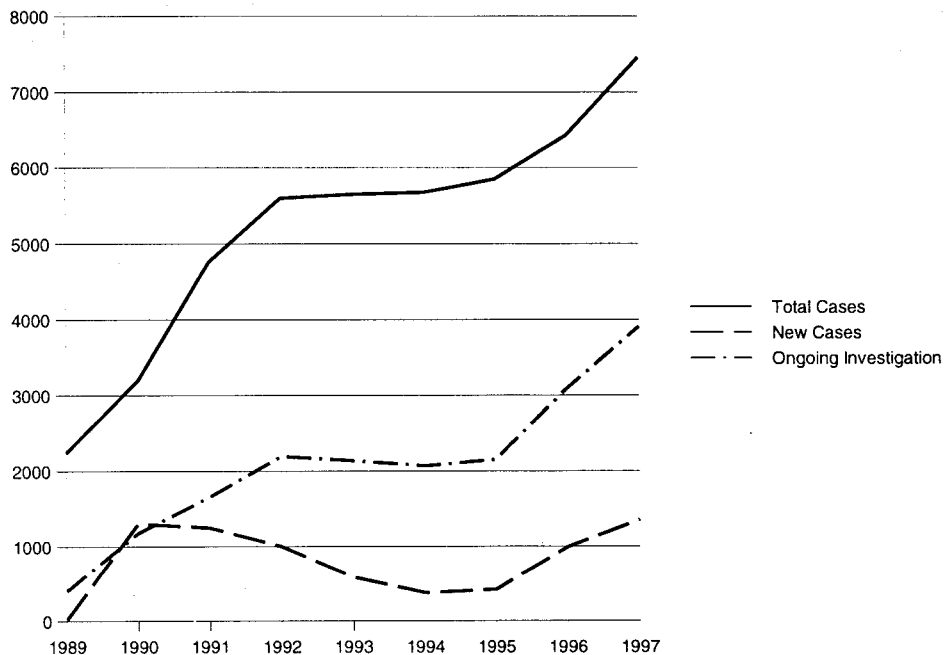
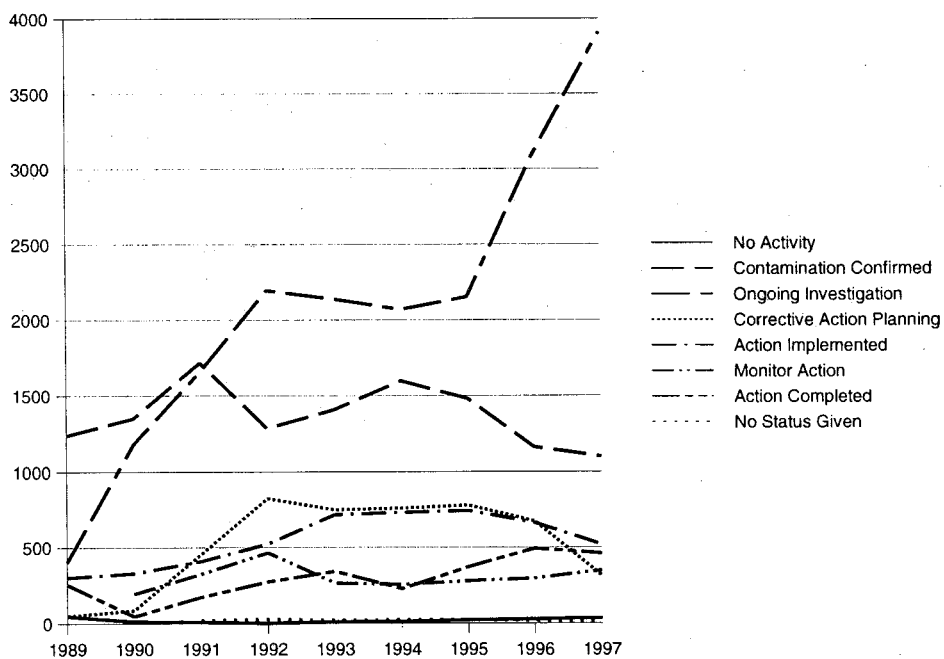


Figure 2b. Groundwater Contamination Case History, Activity Status Report Trends



Similar trends are observed in the total number of cases and cases undergoing investigation (Figure 2b). Up to 1995, cases under corrective action planning followed the same trend, but deviated in 1996. These all showed increases up to 1992, at which time the numbers essentially leveled off until 1995. In 1995, the total number of cases and cases undergoing investigation increased sharply, while cases under corrective action planning have decreased. Cases implementing corrective action measures show a similar trend with a one-year lag. These cases appear to have leveled off from 1993 to 1995, and showed a slight decrease in 1996 and 1997. Cases under corrective action planning and action implementation have mirrored each other since 1993. The number of cases being confirmed for contamination peaked in 1991, followed by a dramatic decrease in 1992. In relation, the number of cases under investigation and corrective action increased significantly in 1992. These lags indicate the cases are moving through the sequence of actions which should ultimately lead to completion.

For all of the agencies and entities over the eight-year period from 1989 to 1996 (Figure 1), action has been completed on a total of 2,176 groundwater contamination cases. These completed groundwater contamination cases were dropped from each successive annual report. Action was completed on an additional 461 cases in 1997. Action on these cases was considered complete when the desired remedy was achieved or when no further regulatory action was required.

GROUNDWATER PROTECTION

The following material is provided to give an overview of groundwater protection issues related to: the Texas Groundwater Protection Committee (TGPC), the state's groundwater protection policy, the TGPC's recommended groundwater classification system, risk-based cleanup levels for groundwater, the definition of groundwater contamination as it applies to this report, and notification to and from regulatory agencies concerning groundwater contamination. Additional sources of public information are also discussed.

Texas Groundwater Protection Committee

The Texas Groundwater Protection Committee was created by the 71st Texas Legislature in 1989 as a means to bridge gaps between existing state groundwater programs and to optimize water-quality protection by improving coordination among agencies involved in groundwater activities. House Bill 1458 (codified as §§26.401 through 26.407 of the Texas Water Code) established the TGPC; outlined the TGPC's powers, duties, and responsibilities; and established the state's groundwater protection policy.

The TGPC actively identifies opportunities to improve existing groundwater quality programs and promotes coordination between agencies. The TGPC also strives to improve or identify areas where new or existing programs could be enhanced to provide additional protection. Major responsibilities of the TGPC are:

- ▶ to improve interagency coordination in the area of groundwater protection;
- ▶ to develop and update a comprehensive groundwater protection strategy for the state;
- ▶ to study and recommend to the Legislature groundwater protection programs for areas in which groundwater is not protected by current regulation;
- ▶ to publish an interagency groundwater monitoring and contamination report;
- ▶ to file with the governor, lieutenant governor, and speaker of the House of Representatives a report of the TGPC's activities during the biennium preceding each regular legislative session, including any recommendations for legislation for groundwater protection; and
- ▶ to advise the TNRCC on the development of agricultural chemical plans to prevent groundwater pollution.

The TGPC's membership is composed of the following individuals or their designated representative:

- ▶ the executive director of the Texas Natural Resource Conservation Commission;
- ▶ the executive administrator of the Texas Water Development Board;
- ▶ a representative selected by the Railroad Commission of Texas;
- ▶ the commissioner of health of the Texas Department of Health;
- ▶ the deputy commissioner of the Department of Agriculture;
- ▶ the executive director of the Texas State Soil and Water Conservation Board;
- ▶ a representative selected by the Texas Alliance of Groundwater Districts;
- ▶ the director of the Texas Agriculture Experiment Station; and
- ▶ the director of the Bureau of Economic Geology, University of Texas at Austin.

The executive director of the Texas Natural Resource Conservation Commission serves as the TGPC's chairman. The TNRCC is designated as the lead agency for the TGPC and administers the activities of the

TGPC. The executive administrator of the Texas Water Development Board serves as the TGPC's vice-chairman. TGPC members and their designated representatives are listed in Appendix 1.

Federal Involvement and Coordination

In March 1985, the Texas Department of Water Resources, predecessor to the Texas Natural Resource Conservation Commission and the Texas Water Development Board, received a grant from the U.S. Environmental Protection Agency (EPA) to improve the coordination of groundwater protection activities undertaken by state agencies. In response to this federal mandate, the interagency Groundwater Protection Committee, predecessor to the Texas Groundwater Protection Committee, was formed. Since that time, the coordination of groundwater protection activities of the various state programs and agencies and the development of a groundwater protection strategy have been guided and funded through EPA grants administered under the Clean Water Act, Section 106. During fiscal year 1991, the EPA required each state to reassess its groundwater protection strategies in a process called profiling the respective state's groundwater protection program. The TGPC completed this profile for submission to the EPA.

Comprehensive State Groundwater Protection Program

In evaluating the states' activities under the groundwater protection strategy initiative begun in the early 1980s, the EPA concluded that additional efforts were needed to protect the nation's groundwater. During fiscal years 1992 and 1993, the EPA developed and published draft guidance for the development of a comprehensive state groundwater protection program (CSGWPP). The CSGWPP guidance encourages the states to further their efforts in developing existing programs into a more comprehensive approach. The final guidance was published early in 1993.

The EPA's guidance first calls for the development of a core protection program, a basic program from which states would work with the EPA over the next few years to build a fully integrated protection program. While this is a voluntary program, the EPA has promised greater program flexibility for states with endorsed programs. The TGPC feels that the existing components of Texas' program should meet the EPA's criteria for a core program.

Because groundwater protection programs are a patchwork of federal, state, and local efforts that focus on individual sources of contamination rather than protection of the resource as a whole, the TGPC has begun to develop a comprehensive state groundwater protection program. The CSGWPP consists of six strategic activities:

- ▶ establishing a common protection goal;
- ▶ establishing priorities to achieve the most efficient and effective means of achieving the goal;
- ▶ defining roles and responsibilities of all program areas;
- ▶ implementing all necessary efforts to accomplish the goal;
- ▶ coordinating information; and
- ▶ improving public education and participation.

The TGPC prepared a core program assessment and submitted it to the EPA for endorsement in October 1993. The core assessment compared the State's groundwater protection program, as strengthened and coordinated by the TGPC, to federal CSGWPP guidance. The TGPC feels that the assessment

demonstrated core program compliance, thus providing the base from which to develop the fully integrating CSGWPP. The EPA provided comments on the core assessment in February 1995. The TGPC has initiated efforts to address the EPA's comments and finalize the Texas-specific core program assessment. The TGPC will develop the six strategic activities of the CSGWPP, including milestones for achieving a fully integrated groundwater protection program.

Meetings

The TGPC meets quarterly; meeting times and agenda are published in the *Texas Register* and on the TGPC's World Wide Web site at <www.tnrcc.state.tx.us/tgpc>. The public is invited to attend all TGPC meetings and to participate on subcommittees. The TNRCC maintains audio tapes and written records of all TGPC meetings. The TNRCC maintains a mailing list of TGPC members, designated and alternate members, agency staff, and interested parties for meeting notification.

Groundwater Protection Policy

Section 26.401 of the Texas Water Code establishes the state's groundwater protection policy. The policy sets out nondegradation of the state's groundwater resources as the goal for all state programs. The policy recognizes the variability of the state's aquifers, the importance of maintaining water quality for existing and potential uses, the protection of the environment and the public health and welfare, and the maintenance and enhancement of the long-term economic health of the state. Further, the policy recognizes that groundwater contamination may result from many sources, including current and past oil and gas production and related practices, agricultural activities, industrial and manufacturing processes, commercial and business endeavors, domestic activities, and natural sources that may be influenced by, or may result from, human activities. The use of the best professional judgement by the responsible state agencies in attaining the goal and policy is also recognized.

The policy states that discharges of pollutants, disposal of wastes, and other regulated activities be conducted in a manner that will maintain present uses and not impair potential uses of groundwater or pose a public health hazard. The programs of the various state agencies are generally administered to attain this goal. The state's groundwater protection policy is included in Appendix 2.

Groundwater Classification System

The Texas Groundwater Protection Committee and its member agencies recognize that groundwater classification is an important tool to be used in the implementation of the state's groundwater protection policy. Through classification, the groundwaters in the state can be categorized and protection or restoration measures can then be specified by member agencies according to the quality and present or potential use of the groundwater.

The TGPC has developed a groundwater classification system for use by state agencies. Four groundwater classes are defined based on quality as determined by total dissolved solids (TDS) content. The names and concentration ranges are based on traditional nomenclature associated with each class. Fresh groundwater is classified as having a TDS concentration range from zero to 1,000 milligrams per liter (mg/L); slightly

saline groundwater, a TDS concentration range from 1,000 to 3,000 mg/L; moderately saline groundwater, a TDS concentration range from 3,000 to 10,000 mg/L; and very saline groundwater to brine, a TDS concentration greater than 10,000 mg/L. Quality also determines usability; however, it is implicit in the classification that a water-bearing zone must be able to produce sufficient quantities of water to meet its intended use. The Groundwater Classification System adopted by the TGPC is given in Appendix 3.

The groundwater classification system is applicable to all groundwaters in the state. In assigning a classification, the member agencies attempt to use the natural quality of the groundwater that is unaffected by discharges of pollutants from human activities. All usable and potentially usable groundwaters are subject to the same protection provided by the state's groundwater protection policy. Starting with the nondegradation goal, protection or restoration measures can be varied according to the response level set by the classification so long as the following conditions are met:

- ▶ Current groundwater uses are not impaired;
- ▶ Potential groundwater uses are not impaired;
- ▶ A public health hazard is not created; and
- ▶ The quality of groundwater is restored if feasible.

In determining protection or restoration measures, an agency would consider all present or potential beneficial uses of groundwater of a given quality. Generally, drinking water for human consumption would require the highest degree of groundwater protection or restoration. Protection for this use will also be protective of all other current or potential uses in almost all circumstances. These considerations facilitated defining two response levels for purposes of assigning protection or restoration measures that are commensurate with the potential to impact human health and the environment.

- ▶ Level I response for the fresh, slightly saline and moderately saline classes should be based on the current or potential use as a human drinking water supply.
- ▶ Level II response for the very saline to brine class should be based on indirect exposure (i.e., by means other than drinking) or no human consumption.

In specifying a protection or restoration measure, member agencies should apply best professional judgement on a case-by-case basis. Evaluations to be made include, but are not limited to, such factors as productivity, the availability of alternate sources of water, background concentrations of naturally occurring constituents, the effects of constituents on usability, traditional and potential beneficial uses of the water, economic and technical feasibility of treatment, and projected needs for and types of impacts on these groundwaters.

The classification system is intended to be implemented by member agencies as an integral part of their groundwater protection programs. In addition to its response-setting function, the classification system fosters consistency among the various programs.

Risk-Based Cleanup Levels

The state's policy on groundwater contamination states that water quality be restored if feasible (Appendix 2). The determination of feasibility examines the adequacy of remediation or groundwater cleanup technologies, and the economic costs of remediating contaminated groundwater to its original condition.

Technical feasibility issues include the ability to completely withdraw the affected groundwater and the ability to remove or treat all contaminants to background concentrations. Economic feasibilities include the high cost of sophisticated treatment technologies and the long time periods required to retrieve the affected groundwater for treatment. In many cases contaminated groundwater cannot be restored to its original quality, and significant costs are incurred at many sites in the recovery and treatment of groundwater. It may not be technically possible or cost-effective in all cases to clean groundwater to its original quality.

Recognizing this situation, the state's policy requires that groundwater be kept reasonably free of contaminants that would interfere with present uses or impair future uses of groundwater. In response, the TNRCC has developed an approach which focuses on protection of groundwater for high quality uses, including human health, and which addresses the cost of available remediation technologies. The TNRCC, which has primary jurisdiction for the regulatory protection of groundwater, is implementing a risk-based approach in setting cleanup levels that is based on sound science, flexibility, and common sense.

This risk-based approach takes into consideration the actual or reasonable potential for public and environmental exposure to contaminants in the determination of the timing, type, and degree of site remediation. Risk assessment is the process used to quantify the potential adverse effects to human health due to exposure to chemicals. A risk assessment process was first proposed by the National Academy of Science in the 1983 publication: *Risk Assessment in the Federal Government: Managing the Process*. The basic process proposed by the National Academy of Science is the foundation for most published risk assessment guidance documents developed by state and federal regulatory agencies.

The risk assessment process consists of four steps: hazard identification, dose-response assessment, exposure assessment, and risk characterization. The objective of hazard identification is to determine whether the available chemical-specific scientific data describe a causal relationship between exposure to the chemical and adverse human health effects. The dose-response assessment quantifies the relationship between the dose (amount of chemical that the organism is exposed to) and the response (adverse health effects). The objective of the exposure assessment is to analyze site-specific information to estimate the most likely dose to potential human receptors. The risk characterization uses information from the previous three steps to estimate adverse human health effects. The risk characterization answers the question "How much risk does the situation pose?" This is followed by the risk management step which answers the question "What should be done with the risk that has been quantified?"

Depending on the level of the risk and the current regulatory policies, risk management may involve no-action, engineering solutions such as soil and groundwater remediation, or institutional controls such as deed restrictions or limiting access to the site. Thus, risk-based decision-making can be protective of human health and the environment, and offers a scientifically sound and administratively effective way to respond to the pressures for timely action at large numbers of sites and the efficient use of both public and private resources. The TNRCC's Office of Waste Management has incorporated risk-based corrective action into its rules and policies.

The Groundwater Classification System has been incorporated into rules of the industrial solid waste program of the Industrial and Hazardous Waste Division and the Pollution Cleanup Division of the TNRCC for closures and remediations of hazardous and non-hazardous waste sites and areas of contamination. The rules, known informally as the Risk Reduction Rules, were promulgated in Title 30, Texas Administrative Code, Chapter 335, Subchapters A and S, with an effective date of June 28, 1993. These rules specify three risk reduction standards, or levels of cleanup, for contaminated media including groundwater.

Standard 1 calls for cleanup to background conditions regardless of the groundwater classification. Standards 2 and 3 allow for consideration of the potential use of groundwater as a human drinking water resource based on Total Dissolved Solids (TDS) concentration. Cleanup levels are initially based on human health criteria or promulgated drinking water standards for groundwater with a background TDS concentration less than 10,000 milligrams per liter, consistent with the classification. Other considerations specified in the rules can adjust these levels, taking into account ecological impacts or ingestion rates reflecting residential or industrial exposure. For example, the point of exposure where groundwater would be pumped from a well, is set at the waste unit for Standard 2, but can be varied for Standard 3. Standard 3 utilizes an alternate concentration limit determined by site-specific considerations. In both Standards 2 and 3, phase-separated liquids such as gasoline must be removed or decontaminated to the extent practicable, and effects of contaminant migration to surface water or other drinkable groundwater resources must be evaluated. If the salinity of the groundwater exceeds the TDS threshold, cleanup levels are based on criteria other than human health protection.

The Groundwater Classification System has also been incorporated into the regulations and the guidance document of the Petroleum Storage Tank Division of the TNRCC. The regulations and guidance are used for establishing target cleanup goals for site closure and remediation of leaking aboveground and underground storage tank sites. The rules, effective as of November 8, 1995, can be found in Title 30, Texas Administrative Code, Chapter 334, Subchapter G (Target Concentration Criteria). Rule guidance, *Risk-Based Corrective Action for Leaking Storage Tank Sites*, was published in January 1994 (TNRCC Regulatory Guidance RG-36). The rules and guidance specify two risk-based plans, or levels of cleanup, for contaminated media including groundwater.

Plan A and Plan B allow consideration of the potential use of groundwater as a human drinking water resource based on TDS concentration and production potential. However, in contrast to the risk reduction rules, heavily weighted factors in determining target cleanup goals are the traditional demonstrated beneficial use of the affected water-bearing zone and the actual TDS of the groundwater when less than 10,000 milligrams per liter (mg/L). Cleanup levels are initially based on human health criteria or promulgated drinking water standards for groundwater with a background TDS concentration less than 10,000 mg/L, consistent with the classification. Other considerations specified in the guidance can adjust these levels, taking into account proximity to water wells and other receptors, ecological impacts, or ingestion rates reflecting residential or industrial exposure. For example, the point of exposure where groundwater would be pumped from a well is set at the source area for Plan A, but can be varied for Plan B. Plan B utilizes an alternate concentration limit determined by site-specific considerations. In all cases, phase-separated liquids such as gasoline must be removed or decontaminated to the extent practicable and effects of contaminant migration to surface water or other drinkable groundwater resources must be evaluated. If the salinity of the groundwater exceeds the TDS threshold, cleanup levels are based on criteria other than human health protection.

The adoption of the existing Risk Reduction Rules in 1993 and the PST risk-based rules in 1995 established the TNRCC's philosophy that risk-based cleanups are an acceptable remedial response to affected environmental media because risk-based corrective action ensures protection of human health and the environment while making response actions more economically feasible than complete, or background, cleanups. The TNRCC initiated a new rulemaking, the Texas Risk Reduction Program (TRRP), in 1995 as the next logical step in the development of a risk-based program. The TRRP will establish a uniform set of risk-based performance-oriented technical standards to guide response actions at affected properties regulated via the agency's Office of Waste Management program areas and other applicable program areas, and will be promulgated as new 30 Texas Administrative Code, Chapter 350. The goals of the new program are: (1) to create a unified performance-based approach to corrective action which will be the

same regardless of which of the agency's program areas reviewed the adequacy of a proposed response action; (2) to complete the movement away from background as a cleanup standard; and (3) to implement a consistent, streamlined approach that will expedite remediations of affected properties. The TNRCC also seeks to address in the proposed rule a substantial number of technical, legal, risk assessment, and risk management policy questions which have arisen and were unaddressed in the previously promulgated risk-based rules. Rules were proposed in April 1998, with final rules becoming effective toward the end of 1998.

Groundwater Contamination

The definition of groundwater contamination adopted by the TGPC (Title 31, Texas Administrative Code, §601.3) for use in this report is given in Appendix 4, Texas Groundwater Protection Committee Rules, and is paraphrased as follows:

Groundwater Contamination - The detrimental alteration of the naturally occurring physical, thermal, chemical, or biological quality of groundwater. Further, groundwater contamination, for purposes of inclusion of cases in the public files and the joint groundwater monitoring and contamination report, shall be limited to contamination reasonably suspected of having been caused by activities of entities under the jurisdiction of the agencies identified in the Texas Water Code §26.406, TGPC rules, and subsequent legislative amendments. Reported contamination cases are generally limited to those affecting usable quality groundwater (less than 10,000 milligrams per liter of dissolved solids).

The first sentence of the definition is based upon the definition of pollution given in §26.001 of the Texas Water Code, and suggests that in identifying contamination, the quality of groundwater must be altered detrimentally. The definition implies that a comparison can be made between known background or natural water-quality conditions and a sampling event which indicates the presence of a contaminant not occurring naturally, or a naturally occurring constituent in amounts or a concentration greater than its naturally occurring concentration. The definition then limits the scope of contamination to activities of entities under the jurisdiction of the agencies participating in the preparation of this report. This limitation excludes naturally occurring saline or highly mineralized water and the intrusion of these waters into usable quality groundwater resources. The contamination cases identified in this report are primarily those where contaminants have been discharged to the surface, to the shallow subsurface, or directly to groundwater from activities such as the storage, processing, transport, or disposal of products or waste materials.

Texas Water Code, §26.406, requires the listing and description of documented cases of groundwater contamination reasonably suspected of having been caused by activities under the jurisdiction of state agencies with groundwater protection programs. While the definition of groundwater contamination is broadly interpreted to encompass a large universe of identified cases, the documentation of groundwater contamination should be considered more carefully in order to assure accuracy and fairness in reporting impacts to groundwater resources. Documentation of contamination requires an evaluation of the significance of the data, the reliability of the data, and proper interpretation of the data.

Information and analyses of groundwater conditions should be representative of the actual conditions at the site. The data must be adequate to justify conclusions or further actions with regard to documenting contamination. Conditions which should be considered include whether a well is completed in more than

one aquifer, whether a contaminant is present in the aquifer, or whether a contaminant has been introduced into the well from the surface. These factors are regarded as necessary and are incorporated into the design of monitoring programs and sampling procedures for each regulatory program. These factors are also important for ambient groundwater monitoring program design.

Groundwater information, especially analytical data, must be of reliable quality. A groundwater sample is subject to inadvertent alteration at many points from its removal at the well to its final laboratory analysis. It is important that reliable, verifiable procedures be used for sampling, handling, and laboratory analysis. Verification of analytical results is often desirable before concluding that contamination has occurred. Verification procedures include resampling and splitting samples with other entities for comparison of analytical results.

Proper interpretation of information and analytical data is essential to the goal of documenting groundwater contamination. Comparison of sampling results to known background water quality is often necessary to determine if contamination has occurred. Some compounds, such as refined gasoline or synthetic organic compounds, are not naturally occurring and their presence in detrimental amounts constitutes contamination. Other constituents such as sodium, chloride, and nitrate are naturally occurring and a comparison to known background water quality is necessary to determine whether contamination has occurred.

As noted earlier, the occurrence of highly mineralized groundwater or the reporting of significant concentrations of dissolved solids and certain other naturally occurring constituents from groundwater monitoring programs does not, of itself, constitute groundwater contamination. Many aquifers contain water categorized as slightly saline to very saline, ranging from 1,000 milligrams per liter (mg/L) of dissolved solids to 10,000 mg/L and greater. Mineralized waters are the result of natural hydrogeologic processes involving restricted circulation, chemical reactivity, and residence time. These conditions exist in many areas of the state and wells producing poor quality waters are common.

Notification of Groundwater Contamination

Water-quality monitoring and reporting requirements addressing unauthorized discharges are generally described in rules specific to the activity being regulated. The reporting requirements are also generally program specific. Program-specific groundwater monitoring requirements are discussed further under each of the agency or program headings in the section entitled Groundwater Protection Program Descriptions.

Unauthorized discharges to water in the state, including groundwater, from regulated activities under the TNRCC's jurisdiction are prohibited (Texas Water Code, §26.121). Numerous state and federal laws either require monitoring of groundwater quality and notification to regulatory entities when such monitoring indicates an unauthorized discharge has impacted groundwater or, direct the TNRCC to adopt requirements for monitoring and notification.

Texas Water Code, §5.103 provides the TNRCC with the authority to adopt any regulation necessary to carry out its powers and duties under the Texas Water Code and other laws of the state. In addition, §26.042 of the Texas Water Code authorizes the TNRCC to prescribe reasonable requirements for regulated activities which manage waste discharges to monitor and report on waste collection, treatment, and disposal activities. Such regulatory activities are required by rule, permit, or order issued by the TNRCC. When significant water-quality management benefits will result or water-quality management

needs justify, the TNRCC may also prescribe reasonable requirements to monitor and report on the quality of any water in the state which the TNRCC has reason to believe may be adversely affected by waste discharges.

Reporting Unauthorized Discharges and Spills

The TNRCC is the state's lead agency for the response to all hazardous substance discharges or spills, and discharges or spills of other substances and certain inland oil discharges or spills which may cause pollution. This authority is derived from §26.039 and §§26.261 through 26.268 of the Texas Water Code (Texas Hazardous Substances Spill Prevention and Control Act). Pursuant to §26.039 (b), whenever an accidental discharge or spill occurs at or from any activity or facility which causes or may cause pollution, the individual operating, in charge of, or responsible for the activity or facility shall notify the TNRCC as soon as possible and not later than 24 hours after the occurrence. Section 26.039 (a) defines an accidental discharge as an act or omission through which waste or other substances are inadvertently discharged into water in the state. It further defines a spill as an act or omission in which waste or other substances are deposited where, unless controlled or removed, they will drain, seep, run, or otherwise enter water in the state.

The TNRCC adopted Spill Prevention and Control Rules, with changes, on April 24, 1996. The final rules were filed with the *Texas Register* on May 14, 1996, and became effective May 23, 1996. A reportable discharge or spill is an unauthorized accidental discharge or spill of oil, petroleum product, used oil, hazardous waste, industrial solid waste, or other substances into the environment in a quantity equal to or greater than a reportable quantity as defined in the rules. Upon the determination that a reportable discharge or spill has occurred, the responsible person must notify the TNRCC as soon as possible but no later than 24 hours after its discovery. A summarization of the TNRCC's Spill Prevention and Control Rules is given in Appendix 5.

The Railroad Commission of Texas (RCT) is generally the agency to respond for discharges or spills from activities associated with the exploration, development, or production, including storage or transportation, of oil, gas, and geothermal resources (Texas Natural Resources Code, §§85.042, 91.101, and 91.601). Discharges or spills from brine mining or surface mining are also under the jurisdiction of the RCT.

In general, the RCT has jurisdiction over discharges or spills associated with the transportation of crude oil prior to refining of the oil and of natural gas prior to its use in a manufacturing process or as a residential or industrial fuel. As a result, discharges or spills from crude oil or natural gas pipelines are under the jurisdiction of the RCT. However, discharges or spills from pipelines transporting refined products such as gasoline, diesel, or other fuel oils fall under the regulatory jurisdiction of the TNRCC, and the Spill Prevention and Control Rules should be followed. As specified under the *State of Texas Oil and Hazardous Substances Spill Contingency Plan*, the TNRCC serves as the lead agency in directing and approving the response for the discharge or spill of a harmful quantity of crude oil (defined as five or more barrels discharged or spilled on the ground or any quantity discharged or spilled into water) during highway or rail transportation.

Reporting Historic Contamination

The TNRCC's notification requirements under the Spill Prevention and Control Rules are not applicable to cases of historic contamination. Historical contamination is not considered attributable to any presently occurring or known discharge or spill incident. Based upon a number of inquiries and requests, the TNRCC believes there is a need to document the location and nature of historical contamination discovered during routine site assessments and any other investigation that documents contamination on land or to water (including groundwater). The TNRCC wishes to maintain a clear distinction and prevent duplication of effort between addressing ongoing discharges or spills requiring immediate response and cleanup to remove or prevent contamination from entering surface or groundwaters, and addressing reports of historical contamination that are not an immediate threat to surface or groundwaters.

It is recommended that the person or entity discovering historical contamination submit written notification to the appropriate TNRCC Regional Manager (Appendix 6) and the Emergency Response Manager (at MC-142, P.O. Box 13087, Austin, Texas 78711-3087) within 10 working days of discovery. Discovery of historical contamination can occur either through observation or through receipt of analytical sampling data. It is suggested notification include the address and exact location of historical contamination, the date and method of discovery, the nature of the historical contamination, an estimate of the extent of contamination, possible sources if any can be determined, the current property owner and/or operator of the site of the contamination and any other appropriate information. In the determination that the discovery of historical contamination indicates the presence of imminent and substantial endangerment, the appropriate TNRCC Regional Manager (Appendix 6) and the Emergency Response Center (at 512/463-7727) should be contacted within one hour.

Public Information

The purpose of this document is to compile and make available to the public an annual report which provides the status of groundwater monitoring associated with the activities regulated by the contributing state agencies. The report further provides an annual status of documented groundwater contamination, including new cases and previous cases still undergoing enforcement actions, reasonably suspected of having been caused by activities regulated by the state agencies. Tables 1 through 3 provide a summarized tabulation of all groundwater contamination cases documented or under enforcement during 1997. Limited information pertaining to specific contamination cases listed in this report may be available by contacting appropriate agency personnel as listed in Appendix 7.

Each agency, or more specifically, individual programs within an agency, may be required by statute, rule, or policy to provide notification of groundwater contamination once it has been confirmed through groundwater studies or validation of analyses. Notification may be required within a program to assorted individuals which may include local officials and health officers; public water suppliers and water well drillers; complainants; or affected, or possibly affected, parties. Such requirements are commonly based on the need to minimize potential adverse impacts to public health.

Regulatory Notification to Local Officials

Section 5.236 of the Texas Water Code requires the TNRCC to provide notice to local officials regarding groundwater contamination which may affect drinking water supplies in their area. Notification is provided

to county judges and county health entities to supply information on groundwater impacts to drinking water supplies within the county. Typically, these cases are identified in the report only during the year the case was reported as new.

The identified cases requiring notification under §5.236 are indicated in the field "SECTION 5.236" in the TNRCC's groundwater contamination case table (Table 1). There are twenty §5.236 cases listed in this report. In previous reports prepared by the TGPC, a total of 640 §5.236 cases have been identified (listed as HB 938 cases prior to 1995); 16 in 1996, 15 in 1995, 42 in 1994, 15 in 1993, 41 in 1992, and 507 in 1991. The large number of §5.236 cases listed in the 1991 report included all such cases identified up to March 31, 1992.

State Agencies' Files

Texas Water Code, §26.406 requires that the state agencies identified as having groundwater protection responsibilities maintain a public file of all documented cases of groundwater contamination. Each state agency has its own location and specific procedures for maintenance and accessibility of information related to groundwater contamination cases. Each regulatory program within an agency may have a unique system for maintenance and identification of information related to contamination cases. Information on agency files for each program with groundwater contamination cases tabulated within this report are provided in Appendix 8 (Agency Central Records Locations). This information is a matter of public record and is available for public review by arrangement with each agency. In some situations, the availability of information for certain enforcement actions may be limited or subject to specific access procedures. In addition, agency district and regional office locations are given in Appendix 6 and agency and district contacts are listed in Appendix 7.

Other Reports and Publications

There are numerous water-agency publications which address groundwater contamination in the state. These publications provide a different focus or perspective on groundwater quality conditions and present information not contained within this report. Other publications provide information on statewide groundwater protection efforts and specific protection programs. Brief descriptions of several of these publications are provided in Appendix 9.

There are eight predecessors to this *Joint Groundwater Monitoring and Contamination Report*. These reports, which cover calendar years 1989 through 1996, were produced annually by the TGPC and published by the TNRCC (and its predecessor agency, the Texas Water Commission). These reports provide a background on the evolution of the state's groundwater protection programs. The reports may also provide insight to historical cases of contamination (cases which are no longer listed).

The *State of Texas Water Quality Inventory - 13th Edition* (TNRCC, 1996) describes the conditions of the state's surface and groundwater quality. The state's groundwater protection program is described and the major documented and potential sources of groundwater contamination are identified.

The *Annotated Bibliography of Texas Water Resources Reports of the Texas Water Development Board and the United States Geological Survey through August 1974* (TWDB, 1976) lists, with a brief summary,

state and federal agency water-related publications. A large number of these publications address historic groundwater contamination investigations.

The publication *Water for Texas: Today and Tomorrow. A Consensus-Based Update to the State Water Plan* (TWDB, 1997) presents statewide water planning information, issues, and goals. This coordinated effort between the TWDB, the TNRCC, and the Texas Parks and Wildlife Department has provided a clear perspective of the state's long-term water needs.

USER'S GUIDE

The remaining portion of the report is divided into two sections. The first section, Groundwater Protection Program Descriptions, provides a narrative, program-specific overview for each contributing agency or organization. The second section, Groundwater Contamination Case Descriptions, contains a tabular listing of individual contamination cases which were documented or under enforcement for calendar year 1997. Appendices are included at the end of the report, providing more detailed information supporting or supplementing the main body of the report.

Groundwater Protection Program Descriptions. In this section, the specific regulatory programs of each agency are described in terms of the activity or activities regulated, the standards and approvals required, monitoring of the regulated entity's compliance with the conditions of approval, monitoring of groundwater to detect problems, and actions required if groundwater contamination is discovered at a site or facility.

The status of each program's required groundwater monitoring is described and includes comments on quality assurance policies and procedures and the number of facilities that are required to perform monitoring. The status of groundwater contamination is described, and the information contained in the case description table for each agency is summarized. Finally, special notes or comments specific to each program may be included for additional clarification.

Groundwater Contamination Case Descriptions. This section contains the individual groundwater contamination case descriptions for each contributing agency with regulatory groundwater protection authority. Each agency's table lists contamination cases by county and contains eight fields (columns) of data specific to each case.

Rules and Definitions Related to Report Compilation

Texas Water Code, §26.406, authorized the TGPC to adopt rules defining the conditions that constitute groundwater contamination for the purpose of inclusion of cases in its annual monitoring and contamination report (Appendix 4). The TGPC adopted rules (Title 31, Texas Administrative Code, §§601.1 through 601.5) on March 5, 1991, defining certain terms and conditions that constitute groundwater contamination for the purpose of the report. The TGPC rules became effective on March 29, 1991, adopted without changes from the proposed rules (published in the January 22, 1991 *Texas Register*).

It was necessary to define groundwater, groundwater contamination and enforcement action in broad terms so that the varying jurisdictional abilities and programs of the contributing agencies could be compiled in similar formats and compared. Broad definitions also enable the report to include the largest possible universe of documented contamination from man-induced activities.

- ▶ Groundwater is defined as water existing below the land surface in a zone of saturation, that is, the water which completely fills the interconnected pore spaces of the rock or sediment.

- ▶ Groundwater contamination is defined as any detrimental alteration of the naturally occurring quality of groundwater. It is limited, however, to contamination suspected of being associated with activities under the jurisdiction of the contributing agencies and affecting usable quality groundwater.
- ▶ Enforcement action is defined very broadly to include any action of an agency which accomplishes or requires the identification, documentation, monitoring, assessing, or remediation of groundwater contamination.

Using the Contamination Case Description Tables

The groundwater contamination case descriptions are presented in a tabular format for contributing agencies with enforcement authority over current groundwater contamination cases. The regulatory protection of groundwater is primarily the responsibility of the TNRCC. Certain activities requiring the regulatory protection of groundwater are under the jurisdiction of the Railroad Commission of Texas, the Texas Department of Agriculture, and the Texas State Soil and Water Conservation Board. The Texas Alliance of Groundwater Districts has no regulatory or enforcement authority as an organization, but individual groundwater conservation districts may have limited authority for action with regard to groundwater contamination.

Groundwater contamination case descriptions for the TNRCC, Railroad Commission of Texas, and member districts of the Texas Alliance of Groundwater Districts are listed in Table 1 through Table 3, respectively. No contamination cases were reported or under enforcement by the Texas State Soil and Water Conservation Board or by the Texas Department of Agriculture in 1997.

Locating Specific Cases

The first page of each agency's table contains a legend of the column headings and a brief description of each heading. The legend describes attributes that may be unique to that particular table; however, some of the heading descriptions repeat the field definitions given in this section. The contamination cases are grouped according to the county in which the contamination site is located, with a secondary grouping according to division or specific regulatory program within an agency.

To find a specific contamination case, locate the county of interest in the far left portion of the table. For that agency, all documented contamination cases for that county are listed under the respective division or regulatory program heading which has jurisdiction over that case. Under each division heading, contamination case descriptions are listed in alphabetical order according to file names. Check each division or regulatory program heading for the desired contamination case description. Also, check the other agency tables for the desired contamination case descriptions for the county of interest. A location reference is provided in the tables under the field heading *LOCATION* and can be used to locate a specific case if the file name is unknown.

Figure 3. Contamination Case Descriptions/Data Fields

Data Field Name	Data Field Description
New Cases	An asterisk denotes each case that was not listed in the previous year's report.
File Name	Consists of: company names, cities, persons, or other entities considered potentially responsible parties or otherwise associated with the case. File names may also consist of geographic location names or well numbers.
File Number	Identification number assigned to the case by the numbering system used by the agency or program with jurisdiction for the case. ¹
Location	Location references. Most location descriptions refer to cities and addresses, others are geographic locations using distances from known points.
Contamination Description	Consists of a listing of contaminants (such as "gasoline" or "creosote constituents"). Abbreviations, explained at the beginning of each table, may also be used.
Date	The earliest date of contamination confirmation at the site by the jurisdictional agency or program. More detail on the significance of this field is given at the beginning of each table if the date represents something other than the above definition.
Enforcement Status	A two-to-four character code representing the status of the case with respect to agency enforcement action and contamination site activity. ²
Data Quality	A code (up to 6 characters) describing reliability of analytical data used by each regulatory agency to analyze the case. Addresses field and laboratory quality assurance procedures and data reliability and quality in determining conclusions for each case.
Section 5.236	Included in Table 1 (only) to distinguish cases subject to notification requirements under §5.236 of the Texas Water Code. A "Y" code identifies cases in which contamination has or may potentially affect a public drinking water supply. ³ The "Y" code appears only in the report in which the case is listed as a new case (cases requiring such notification identified in previous reports are not duplicated in this report).

¹ File numbers can be used to access the files of the regulating agency to obtain data on each groundwater contamination case listed in Tables 1 through 3. Cases without file numbers may be accessed in the regulating agencies' files with the case file name.

² Some agencies do not have complete status codes due to insufficient data. Additionally, the regulatory agencies reporting the contamination cases have procedures and internal structures that differ from agency to agency. This makes it difficult to categorize enforcement or activity status under a general description scheme. A more detailed explanation is given in the following section entitled Enforcement Status Matrix.

³ An entry in this field constitutes secondary notification from the TNRCC to local officials for cases reported since the issuance of the previous report.

Data Fields

There are eight fields (columns) of data in the tables used to describe the groundwater contamination cases. The data fields are: *NEW CASES*, *FILE NAME*, *FILE NUMBER*, *LOCATION*, *CONTAMINATION DESCRIPTION*, *DATE*, *ENFORCEMENT STATUS*, and *DATA QUALITY*. In addition, the TNRCC table (Table 1) has an extra field *SECTION 5.236* to indicate cases which meet the criteria of Texas Water Code, §5.236. The data fields are described in Figure 3.

Enforcement Status Matrix

This report is required by §26.406 of the Texas Water Code to indicate the status of enforcement action for each case of groundwater contamination. For purposes of this report, enforcement action includes any agency action which accomplishes or requires the identification, documentation, monitoring, assessing, or remediation of groundwater contamination. However, the objectives of enforcement action and the means by which enforcement is conducted vary among the regulatory programs.

To describe only an agency's enforcement action presents a minimal observance of the regulatory undertaking. Enforcement is ineffective if required actions to address the assessment and mitigation of the contamination incidents are not carried out. Therefore, agency actions dealing with contamination incidents are also placed in context of the activities necessary to confront the incidents. This comparison of the level of agency action and the status or level of contamination assessment and mitigation is presented in the enforcement status matrix (Figure 4).

The enforcement status matrix allows a one-to-one correspondence between an agency's response and the completion of the discrete phases in the progression of contamination investigation. The vertical (Y) axis of the matrix gives the level of agency response (enforcement status), and corresponds to the first number given in the *ENFORCEMENT STATUS* field in the table. The horizontal (X) axis gives the level or status of contamination site activity (activity status), and corresponds to the second number in the *ENFORCEMENT STATUS* field in the table.

Different circumstances at the same level of agency response or the same level of contamination site activity can be indicated using an alphabetical code associated with each of the two numerical codes. These codes (YA,XA), presenting the enforcement status, followed by the activity status, are tabulated for each contamination case listed in this report.

Once familiar with the matrix, a reader should be able to quickly discern the status of an incident and relate its progress in the respective regulatory program to all other incidents. The matrix can also summarize the status of all incidents by showing how many occur in each grid of the matrix. Each agency table is followed by an *Enforcement Status Summary*, which consists of an enforcement status matrix summarizing cases falling in each gridspace. In addition, each table is accompanied by a statewide map showing the number of groundwater contamination cases, by county.

Figure 4. Enforcement Status Matrix

A Federal B State	STATE/FED FUNDS	E N F O R C E M E N T S T A T U S	5							
A AG Office B Federal	COURT/FED ACTION		4							
A Permit B Order C Exec Action D Fed Referral	EXECUTIVE ACTION		3							
A Info Request B Plan Approval C Notice of Contamination D Referred	STAFF ACTION		2							
CONFIRMED- A Inspection B Data Review C Complaint D Referral	STAFF DISCOVERY		1							
A Voluntary Compliance and Notification B Voluntary Entrance into Cleanup Program	VOLUNTARY ACTION		0							
				0	1	2	3	4	5	6

ACTIVITY STATUS

No Activity Contamination Confirmed Investigation Corrective Action Planning Implement Action Monitor Action Action Completed

A Action B No Action	A Action B No Action
-------------------------	-------------------------

A Remediation B Source Removal C No Further Action Needed D Institutional Controls E Engineering Controls

Enforcement Status Codes

In general, regulatory programs are structured to achieve the desired degree of environmental protection and mitigation with the lowest possible level of agency oversight. Routine monitoring is an example of this type of oversight activity. When monitoring or other activities indicate that greater agency involvement is necessary to address a contamination case, the agency may be forced to take enforcement actions. Enforcement status codes are described in Figure 5. The enforcement status codes are ordered to reflect the progression of enforcement actions available to most of the agencies.

Figure 5. Enforcement Status Matrix/Enforcement Status Codes

Code	Enforcement	Description
0	Voluntary Action	An entity addresses the contamination incident, without being compelled to do so by enforcement action, and either A) reports its actions to the agency, or B) enters into an agency's voluntary cleanup program.
1	Staff Discovery	The agency confirms identification of a contamination incident through its activities, such as: A) inspections, B) reviews of self-reported data, C) complaints received, or D) referrals received from other agencies.
2	Staff Action	The agency initiates an action to address a contamination incident, such as: A) an information request of the entity, B) approval of a work plan (e.g., assessment, corrective action, etc.), C) sending a notice of contamination to affected parties, or D) referring the incident to another agency with jurisdiction.
3	Executive Action	Action at the highest level of the agency, such as: A) issuing a permit with corrective action provisions; B) issuing an administrative order; C) other executive level action such as letter of approval or revocation, or conditional or final release of liability; or, D) referral to federal authorities such as U.S. EPA.
4	Court or Federal Agency Action	When other options fail or do not apply, an agency can: A) seek legal representation by the Texas Attorney General before the courts, or B) let federal agencies seek resolution according to federal laws or programs.
5	State or Federal Funds	The agency, by utilizing special federal (option A) or state (option B) funds, finances the cost of addressing contamination incidents. Examples are the federal and state "superfunds" for abandoned waste sites, and the state fund for plugging oil and gas wells.

Note: Enforcement action includes any agency action which accomplishes or requires the identification, documentation, monitoring, assessing, or remediation of groundwater contamination. The achievement of these objectives vary among the regulatory programs. Not all agencies or programs within an agency will follow all of this sequence: for example, the Superfund program of the TNRCC starts at Status Code 5.

Activity Status Codes

Once groundwater contamination has been confirmed, either the regulated entity or an agency will address the groundwater contamination incident. Confirmed incidents of contamination are generally addressed by following predictable sequence of actions until it is concluded that no further actions are necessary or required. Once contamination has been detected or is suspected, initial actions consist of validation of sampling results or quality assurance controls to confirm contamination has occurred and is man-induced. An investigation to study the extent, composition, and circumstances of the contamination follows the confirmation of contamination.

Additional actions may or may not be required based on the investigation findings. If the investigation finds that further actions are required, the planning of corrective action measures to address the contamination and source are initiated. Following the development of the corrective action plan, actions are taken to implement the plan and physically address the contamination and source. The effectiveness of the corrective action measures is generally monitored during and after the implementation of the plan. Ultimately, the corrective action measures are considered completed when the site has been remediated, the source has been removed, or when no further actions are required. The activity status codes are further described in Figure 6.

Figure 6. Enforcement Status Matrix/Activity Status Codes

Code	Activity	Description
0	No Activity	No actions have been conducted at the incident site.
1	Contamination Confirmed	Contamination is being validated through resampling or data quality assurance controls, etc. Options are to: A) take action and investigate further if validated or required, or B) not take action based on confirmation findings.
2	Investigation	The incident is being studied to determine the extent, composition, and/or other properties and circumstances of the contamination. Additional action A) may or B) may not be required based on investigation findings.
3	Corrective Action Planning	A remedy (corrective action plan) for the contamination is being developed (based on the investigation findings): General examples include plans to: remove the source of contamination, remediate impacted groundwater, disinfect or replace wells, etc.
4	Implement Action	The planned remedy (corrective action plan) is being carried out. Actions to address the contamination are being conducted.
5	Monitor Action	The effectiveness of the remedy is being monitored. This can be a long- or short-term action and can be performed during and after implementation.
6	Action Completed	The remedy is considered complete when the desired result has been achieved. Options include: A) remediation efforts were completed (contaminants reduced to health based levels); B) the contaminant source was removed and the impact addressed; C) no further regulatory action is required; D) agency action final, however, contamination still exists under institutional controls (deed records noting contamination; use and exposure restrictions; requiring maintenance of engineering controls, etc.); or, E) agency action final, however, contamination still exists under required engineered controls.

GROUNDWATER PROTECTION PROGRAM DESCRIPTIONS

Texas Natural Resource Conservation Commission

The Texas Natural Resource Conservation Commission (TNRCC) conducts regulatory groundwater protection programs that focus on both the prevention of contamination and the identification, assessment, and remediation of existing problems. The TNRCC implements these programs through education, voluntary action assistance, permitting, and enforcement. As the state lead agency for water quality protection, the TNRCC administers both state and federally mandated programs. Federal programs administered by the TNRCC include the Resource Conservation and Recovery Act; the Comprehensive Environmental Response, Compensation and Liability Act; the Clean Water Act; the Safe Drinking Water Act; and the development of state management plans for prevention of pesticide contamination of groundwater under the Federal Insecticide, Fungicide, and Rodenticide Act.

The Office of Waste Management contains the following groundwater related programs. The Petroleum Storage Tank Division regulates underground and above ground product storage tanks and requires groundwater monitoring and remediation at contaminated sites. The Industrial and Hazardous Waste Division has responsibility for preventing groundwater contamination and ensuring remediation at industrial sites through the waste disposal facility permitting program, and the Class I and Class III underground injection control programs. The Municipal Solid Waste Division monitors activities associated with the collection, handling, storage, processing, and disposal of municipal solid waste to ensure protection of groundwater. The Pollution Cleanup Division is responsible for Federal and State Superfund activities, the Voluntary Cleanup Program, Corrective Action and spill response. The division conducts remedial investigations and seeks funding for remedial activities based upon a health risk ranking program. Office of Waste Management program descriptions are included for the Industrial and Hazardous Waste, Municipal Solid Waste, Petroleum Storage Tank, and Pollution Cleanup Divisions.

The Office of Water Resource Management contains the following groundwater related programs. The Water Quality Division is responsible for the surface and groundwater quality management and planning programs, the development and implementation of water quality standards, the implementation of the surface and groundwater nonpoint source pollution programs, the Class V underground injection well program, the pesticides in groundwater program, ensuring that groundwater resources are protected through permitting activities related to concentrated animal feeding operations and municipal and industrial wastewater treatment, and supporting the Texas Groundwater Protection Committee. The Water Utilities Division monitors public water systems for compliance with state drinking water standards and conducts the Source Water Protection Program. Office of Water Resource Management program descriptions are included for the Water Quality and Water Utilities Divisions.

Within the Office of Compliance and Enforcement, the Field Operations Division is responsible for the field investigation of contamination complaints and the inspection of permitted and non-permitted facilities. In addition, primary responsibility for the Edwards Aquifer Protection program is in this division.

The Compliance Support Division is responsible for professional licensing and the on-site wastewater program. The Enforcement Division is responsible for ensuring that groundwater resources are protected during enforcement activities related to the municipal solid waste, industrial and hazardous waste, petroleum storage tank, agricultural and watershed management, water utilities, and public water supply programs. Office of Compliance and Enforcement program descriptions are included for the Compliance Support, Enforcement, and Field Operations Divisions.

Compliance Support Division

The Compliance Support Division (CSD) contributes to the protection of the state's groundwater resources by functioning as a licensing entity certifying those environmental professionals who design, construct, install, remove, operate, and maintain environmentally sensitive equipment, facilities, and systems providing commercial and residential irrigation, water and petroleum storage, drinking water protection and treatment, wastewater processing, on-site sewage facilities, and waste disposal services.

The Compliance Support Division issues 18 different types of certifications lending protection to the groundwater resources of Texas. During 1997, the CSD maintained more than 50,000 certified environmental professionals, issued more than 32,000 new and renewal certifications, administered more than 12,000 examinations, and conducted more than 400 enforcement investigations.

The CSD also contributes to protection of groundwater by the timely processing and accurate review of certification applications to include all education, training, experience and examination qualification requirements, the administration and validation of certification examinations; the development and approval of training courses and instructors; the efficient issuance of new and renewal certificates; the investigation and resolution of competency reviews and enforcement cases; and the establishment and maintenance of certification rules and standards. The CSD additionally provides technical assistance to environmental professionals reinforcing the state's voluntary compliance frontline for groundwater pollution prevention and natural resource conservation. Note: Effective September 1, 1997 the Water Well and Pump Installer programs were transferred to the Texas Department of Licensing and Regulation and is discussed later in the program description for that agency.

On-Site Sewage Facilities. The Compliance Support Division administers the regulation of on-site sewage treatment facility (OSSF) construction as authorized in Chapter 366, Texas Health and Safety Code and guided by Chapter 285, Texas Administrative Code. The Texas Department of Health (TDH) began the permitting and regulation of OSSFs in counties without approved waste control orders on September 1, 1989. On March 1, 1990, installers and inspectors had to be trained and tested, and installers were required to be certified. On March 1, 1992, all duties and obligations of TDH relating to OSSFs were transferred to the TNRCC. The On-Site Wastewater Installer Program was moved to the Field Operations Division on September 1, 1994. Subsequently, it was again moved to the Compliance Support Division on July 1, 1997, in an effort to consolidate professional certification programs within the TNRCC. This final move coincided with the publishing of new rules on February 5, 1997 for the OSSFs and the implementation of a certification of On-Site Sewage Facilities Installers, Apprentices, Designated Representatives, and Site Evaluators which had been approved on December 18, 1996. The regulations require that new OSSFs be designed and constructed, using current technology, and that older failing systems be brought up to current standards. Additionally, continuing education training is a requirement

for OSSF professionals to maintain their annual state certification. The program also performs compliance reviews of local regulating entities to evaluate their enforcement of the state's minimum requirements.

Status of Groundwater Monitoring Programs. The Compliance Support Division's contamination investigation program is generally a complaint response program. The programs in the division do not involve the monitoring of groundwater in association with a regulated activity in order to detect contamination. When appropriate during certain remediation or enforcement activities involving groundwater contamination, the TNRCC may perform or require groundwater monitoring to evaluate remediation progress or success.

Status of Groundwater Contamination. The Compliance Support Division is providing technical assistance on more than 126 OSSF cases. None of these cases currently involve monitoring for groundwater contamination. Construction of an OSSF treatment and disposal system must be isolated from certain areas such as water wells, lakes, roads, and other objects subject to contamination from the OSSF or which may prevent the proper operation of the system. Additionally, no individual may install, construct, alter, extend, or repair an OSSF unless the individual holds a valid certification issued by the executive director of the TNRCC or has a valid exemption.

Enforcement Division

Program Description. The Enforcement Division was created on September 1, 1995, to centralize the TNRCC's enforcement activities into a single division. The Enforcement Division now contains three sections: Air, Water, and Waste.

Although the Waste Section of the Enforcement Division is responsible for enforcement issues that involve the Industrial and Hazardous Waste (IHW), Municipal Solid Waste, and Petroleum Storage Tank program areas, only IHW sites are listed under the Enforcement Division's jurisdiction in this report. Groundwater noncompliances addressed by the Waste Section include violations of §26.121 of the Texas Water Code which prohibits unauthorized discharges into or adjacent to any water in the state.

The Water Section of the Enforcement Division coordinates the development of all noncompliance cases for the Agriculture, Watershed Management, and Water Utilities programs. The section enforces water quality protection provisions under the Texas Water Code, Texas Health and Safety Code, state rules, water quality permits, and orders issued by the TNRCC.

Both sections track noncompliances, issue agreed orders, and pursue litigation in extreme cases through the Office of the Texas Attorney General.

Status of Groundwater Monitoring Programs. The Waste Section oversees approximately 200 sites that are required to monitor groundwater contamination in accordance with the Texas Administrative Code or RCRA regulations.

The Water Section currently provides enforcement support for 10 active Water Quality Division cases that are either in a planning, assessing, reporting, or remediation phase. The active enforcement cases involve

documented violations of the Water Code, permits, orders, or rules that have the potential to cause groundwater contamination.

Status of Groundwater Contamination. The Waste Section of the Enforcement Division has included 178 cases with confirmed groundwater contamination in Table 1 of this report under the heading "ENF/WST." Sixteen of the cases are new in 1997. Twenty-two of the facilities have impacted water wells; however, none of these cases required notification under §5.236 of the Texas Water Code during this reporting period. No cases were dropped from the 1996 listing.

The Water Section has listed five cases with confirmed groundwater contamination in Table 1 under the heading "ENF/WTR." None of these cases required notification under §5.236 during this reporting period and no new cases were added in 1997.

Field Operations Division

Program Description. Reports of alleged groundwater contamination received from citizens or referred from other agencies or entities are assigned for investigation to the TNRCC division with jurisdiction for the particular type of activity involved. Regulated activities include industrial and municipal wastewater discharge, industrial hazardous and solid waste storage and disposal, municipal solid waste transfer and disposal, and petroleum storage tanks. Field Operations Division personnel are generally the first to respond to complaints, emergency spills, or various other situations which may result in groundwater contamination. After the investigation is completed and contamination is confirmed, field personnel refer the case to the appropriate division for coordination. If a particular activity or jurisdiction cannot be identified, then an investigation is conducted by the Field Operations Division.

Information is gathered about the contamination site through site inspection, well or contamination source inventory, and water-quality sampling. The information is analyzed and reported to the complainant. Efforts are made to effect remediation or enforcement as necessary. Reports are maintained in groundwater contamination investigation files for complaint sites in the TNRCC's Central Records.

In addition, the Field Operations Division manages the administration of the Edwards Aquifer Water Quality Protection rules consisting of review and approval of water pollution abatement plans, sewage collection system plans, and static hydrocarbon and hazardous substance storage facility plans. Rules for the protection of the Edwards Aquifer (Title 30, Texas Administrative Code, Chapter 213) were amended and became effective in December 1996.

Status of Groundwater Monitoring Programs. The contamination investigation program is essentially a response program. The program does not involve monitoring of groundwater in association with a regulated activity in order to detect contamination. During certain remediation activities of identified groundwater contamination, the TNRCC may perform or require groundwater monitoring to evaluate remediation progress or success.

Status of Groundwater Contamination. 11 cases of groundwater contamination are listed, by county, in Table 1 under the division heading "FOD." No new cases were added by the division in 1997. Most of the cases listed for the Field Operations Division in Table 1 involve hydrocarbons associated with spills or leaks.

Industrial and Hazardous Waste Division

Program Description. The Industrial and Hazardous Waste (IHW) Division regulates the disposal of hazardous and non-hazardous industrial solid waste and hazardous municipal waste under the authority of the Texas Solid Waste Disposal Act, as amended (Chapter 361, Texas Health and Safety Code), and under federal authorization to administer the federal Resource Conservation and Recovery Act (RCRA), as amended. The IHW Division also regulates radioactive waste disposal program under the authority of the Texas Radiation Control Act, as amended (Chapter 401, Texas Health and Safety Code), and under the federal authorization of the Atomic Energy Act of 1954, as amended. The uranium mining and milling licensing program was transferred to the Texas Department of Health in July, 1997; consequently groundwater monitoring requirements and contamination events previously reported at those sites are no longer included in this report. In addition to operating federally-authorized programs, the IHW Division also refers cases to the Enforcement Division/Waste Section when they involve violations of §26.121 of the Texas Water Code, which prohibits unauthorized discharges into or adjacent to waters in the state, including groundwater.

Under RCRA authorization, the IHW Division regulates the groundwater monitoring programs (Detection, Compliance and Corrective Action Programs) of approximately 250 industrial facilities with land disposal units. Land disposal units subject to regulation include landfills, landfill spill sites where contamination is not removed, surface impoundments, land treatment units, and waste piles. Monitoring of groundwater quality in the uppermost aquifer beneath these units is achieved through the combined efforts of the IHW Division (Permits Section, Underground Injection Control, and Radioactive Waste Section), Enforcement Division (Waste Section), and the Pollution Cleanup Division (Corrective Action Section).

Program Descriptions. More than one type of monitoring program can be required at a facility, depending on the number, age, and location of land disposal units and the applicable regulatory programs. Essentially, as many as seven distinct monitoring programs could be required at an industrial facility as a result of changes in the hazardous and solid waste program over time for the facility. A summary of major programs and program changes follows.

Prior to 1981, monitoring at solid waste sites was required: 1) by permit for off-site commercial disposal facilities; 2) pursuant to an information request to complete a solid waste registration for on-site non-commercial disposal facilities; or 3) in response to enforcement directives. Monitoring requirements were not standardized.

Since November 19, 1981, all on-site disposal facilities subject to RCRA have been required by agency rules to conduct a standardized detection monitoring program (Program No. 1) during the interim status period until such time as a permit with site-specific monitoring requirements is issued, or the waste facility is closed by removal of hazardous waste and contamination to levels protective of human health and the environment. Unless specific variances are granted, this program requires all operators to sample for a

standard suite of parameters and to perform the same statistical evaluation of the results. When a release is indicated, the operator implements an assessment monitoring program (Program No. 2) designed to determine the composition and extent of the release.

Once permitted, an operator continues to monitor the waste units according to provisions in the facility's permit. A permitted detection monitoring program (Program No. 3) is specified for units for which no release has been indicated. The sampling program is based on hazardous constituents specific to the waste being disposed. Should a release occur, the operator implements a compliance monitoring program (Program No. 4) wherein the monitor well system is sampled for all hazardous constituents, about 270 in number, and a concentration limit is established for each detected constituent. Should this value be exceeded in subsequent sampling events, the operator must implement a corrective action program (Program No. 5).

In general, corrective action entails three activities. Source remediation activities are usually performed first. This includes removal, treatment, and containment of waste and contaminated soils, or fixing leaks in tanks, pond liners, pipelines, etc. The other two activities, performed concurrently, are aquifer remediation, such as use of extraction wells or french drains, and groundwater monitoring to measure the effectiveness of the remedy.

The Hazardous and Solid Waste Amendments (HSWA) of 1984 added additional investigation and corrective action requirements to permitted RCRA facilities specific to releases from solid waste management units (including pre-RCRA units) at the facility. Once corrective action measures prompted by a facility investigation are set in place through the RCRA Facility Investigation (Program No. 6) for such units, the permit will be amended to include monitoring and performance standards in a manner similar to RCRA units. Monitoring of many of the pre-1981 units will be added to RCRA permits by this requirement.

Releases from solid waste facilities or sites or activities not subject to RCRA are monitored, investigated, or remediated as necessary (Program No. 7) in response to groundwater quality assessments performed in conjunction with approved closure activities, TNRCC enforcement orders, court judgements, spill investigations, complaint investigations, or voluntary actions.

Groundwater protection standards for hazardous and non-hazardous wastes were promulgated by the TNRCC and became effective on June 28, 1993 as the Risk Reduction Rules. The Risk Reduction Rules serve to protect human health and the environment and are located in Subchapters A and S of Chapter 335 of Title 30 Texas Administrative Code.

In general, the Enforcement Division establishes monitoring programs for interim status facilities or permitted facilities that are noncompliance with their RCRA permit (Programs 1 and 2), the Industrial and Hazardous Waste Division establishes monitoring programs for facilities that are subject to a RCRA Permit (Programs 3 through 5), and the Pollution Cleanup Division addresses the RCRA Facility Investigation (Program 6) and non-RCRA remediation, investigation and monitoring activities (Program 7).

Radioactive Waste Program Description. Groundwater monitoring of the disposal of radioactive substances, including any low-level radioactive wastes or naturally occurring radioactive materials, is

regulated by a radioactive material licensing program. Currently, no low-level radioactive waste or naturally occurring radioactive material disposal sites are licensed in the state of Texas. The licensing program is administered by the Underground Injection Control and Radioactive Waste Section of IHW. The program is overseen by the U.S. Nuclear Regulatory Commission.

Underground Injection Control Program Description. IHW's Underground Injection Control (UIC) program, administered under the authority of the federal Safe Drinking Water Act, regulates Class III injection wells which are used to inject solutions underground in order to produce minerals. Since the producible minerals are found in an underground source of drinking water as defined by EPA, an Aquifer Exemption is necessary in order to allow injection. Therefore, as an essential part of the UIC program, monitoring of groundwater is required before, during, and after mining occurs at a Class III injection well project.

Since 1975, when the first Class III injection well permit was issued, 34 sites have been permitted for uranium mining, six for Frasch sulfur mining, and three for sodium sulfate mining. Groundwater monitoring varies for each of the three types of mining. The three sites which mined for sodium sulfate are currently being plugged because of unfavorable economic conditions. Only two of the original six Frasch sulfur sites are currently in operation and they are being plugged for closure. Off-site contamination from these sulfur sites is highly unlikely since sulfur must be super-heated to a liquid state in order for it to flow. Any movement away from the mine area would cool and harden the sulfur. By far, the most extensive groundwater monitoring is involved in the uranium program.

Groundwater samples must be analyzed prior to any injection into a Class III well at a uranium mining site in order to obtain background or pre-mining values. In many cases, the natural background values for these last two parameters will exceed EPA drinking water standards because of the existence of the ore body itself. During the mining phase of the project, the mining companies are required to submit quarterly monitoring reports for review and approval. The reports contain groundwater analyses from within the zone being mined as well as groundwater from aquifers overlying and underlying the mined zone. Analyses include conductivity, uranium, sulfate or chloride, and in some cases, ammonia. These control parameters are used to detect movements of mining fluids, or excursions, out of the mine area and into the monitor wells. If an excursion is detected, additional monitoring is required and steps must be taken by the company to control the mining fluid plume. A company's failure to conduct additional monitoring and control the plume is a violation of the permit, which will result in appropriate enforcement action by the TNRCC.

Once mining is completed, the affected groundwater must be restored to levels consistent with baseline values and with previous groundwater use. Once restoration is completed, a six-month stability period must take place before the area is declared restored and the wells are plugged. To ensure the aquifer is restored to levels approved by the TNRCC, groundwater samples are taken for verification every other month by the TNRCC and the company to be analyzed in separate labs. At any time during the life of the project, water samples may be taken by TNRCC officials, or water samples taken by the company may be split with field inspectors for verification of sampling procedures, techniques, and results.

In addition, the IHW Division's UIC program regulates Class I injection wells. Class I injection wells are used to inject treated municipal wastewater and hazardous or nonhazardous liquid industrial waste below the lowermost underground source of drinking water (USDW). There are approximately 120 Class I

injection wells permitted and operating in Texas. Approximately one-half of the wells are permitted for hazardous waste, and the other half are permitted to inject only nonhazardous waste. Likewise, 110 of the Class I injection wells are for disposal of on-site generated waste, and ten wells are for commercial disposal of off-site generated waste.

The disposal of most hazardous wastes in Class I injection wells is prohibited by Land Disposal Restriction (LDR) regulations unless; 1) it can be demonstrated that the waste no longer is hazardous when it leaves the injection zone, 2) the waste will not leave the injection zone for at least 10,000 years, or 3) the waste is treated to meet or exceed LDR standards. Most Class I hazardous injection wells have been exempted from LDR by EPA after demonstrating either 1) or 2), above.

The basic design objectives of Class I injection wells are to keep waste confined to injection zones and permanently isolated from drinking water. The required design of Class I injection wells necessitates use of multiple protective barriers of steel or fiberglass well casings, and casing cements, together with continuous monitoring of the well for development of any leaks, and annual monitoring of the reservoir, to assure separation of injected wastes from the lowermost USDW. Class I injection wells in Texas average approximately 12 inches in diameter and, on average, are approximately 5,000 feet deep. The wells are required to have surface casing below the lowermost USDW, regardless of the depth.

Applications for Class I injection wells must demonstrate that the location is geologically suitable and that the injection zone and confining zone are free of transmissive faults, fractures, and unplugged abandoned wells which could act as conduits for leakage of waste from the injection zone. In addition, reviews of well constructions/pluggings, as well as pressure buildup, are conducted annually. A thorough re-evaluation is also made at the time of permit renewal, before a recommendation for renewal is made. Also, all wells are required to have continuous monitoring of the annulus to detect leaks. Such monitoring provides a continuous indication of mechanical integrity of the well. In a few cases, the TNRCC has required injection zone pressure monitor wells.

Status of IHW Division Groundwater Monitoring Programs. The IHW Division's monitoring programs rely upon over 760 operators or responsible parties to correctly sample, analyze, interpret, and report the significance of groundwater quality at their facilities. TNRCC inspectors and staff check the compliance status of operators annually and perform periodic in-depth reviews, including agency sampling of monitor wells, for all RCRA regulated facilities. Similar actions are performed for non-RCRA sites as the situation dictates. TNRCC analyses are compared to the facility's reported results, sampling procedure, data quality, and interpretations in order to determine the validity of the self-reported data.

Seventeen facilities are included in the radioactive materials licensing program of the TNRCC. Groundwater monitoring is conducted by the TNRCC at ten of these facilities, while the others (the in-situ uranium facilities) are monitored for groundwater quality through the self-reporting process overseen by the TNRCC. In addition to required licensee monitoring at uranium mining or milling facilities, the TNRCC monitors groundwater on a quarterly basis at buried radioactive waste sites. Groundwater monitoring on a case-by-case basis may also be done on request or in response to pending licensing actions.

The Class III Underground Injection Control program currently includes three sodium sulfate, two sulfur, and 18 uranium facilities. Each uranium mine site contains one to eight production areas for a total of 51

uranium production areas. All of these areas are subject to groundwater monitoring. There are approximately 1,100 wells sampled under the Class III Underground Injection Control program with approximately 4,000 samples taken each year.

Status of Groundwater Contamination. At the beginning of the year (1997), the Industrial and Hazardous Waste (IHW) Division managed 201 cases with confirmed groundwater contamination. In September 1997, the IHW Corrective Action Section was transferred from the IHW Division to the Pollution Cleanup Division to streamline corrective action procedures. After the transfer, the IHW Division retained 78 of the 201 groundwater contamination cases because of long term monitoring and corrective action requirements (i.e., Compliance and Corrective Action Program). The 123 cases that were transferred to the Pollution Cleanup Division with the Corrective Action Section either required additional groundwater investigation(s) prior to establishing long-term monitoring/corrective action; or only required short-term groundwater monitoring to verify closure of a solid waste management unit. All IHW cases are listed by county in Table 1 under the division heading "IHW." Six new cases were added throughout 1997 to the IHW Division. No cases were dropped (activity status code "6") from the 1996 listing. No IHW case required notification to local officials under §5.236 of the Texas Water Code since the publication of the previous report.

Of the 78 cases in the IHW Division, IHW's Class III Underground Injection Control program has no confirmed case beyond the permit facility boundaries. There is no case of contamination of drinking water supplies from IHW's Class I Underground Injection Control program. All of the contamination cases are reported by IHW Permits Section.

Of the seven monitoring programs identified in the preceding narrative, only the programs monitoring releases (Program Nos. 2, 4, 5, 6, 7) have a potential of being listed in the table. Programs requiring and implementing assessment of a release (Nos. 2, 4, 6) are considered in Activities Status Code 2. Programs requiring and conducting corrective action monitoring are considered in Activities Status Code 5. Because of the long-term nature of aquifer remediation programs, the following distinction was made when determining a facility's Activities Status:

Code 4 - Implement Action - includes facilities in the process of installing a corrective action system and/or performing source remediation under a specific time frame, such as one or two years;

Code 5 - Monitor Action - includes facilities that have completed short-term activities (Code 4 activities) and are now performing long-term remediation and monitoring activities for which no time frame for completion can be specified.

The remediation activity will be considered complete when the required groundwater quality standards have been achieved, as determined by the monitoring program.

Municipal Solid Waste Division

Program Description. The Municipal Solid Waste (MSW) Division regulates the collection, handling, storage, processing, and disposal of municipal solid waste in Texas under the authority of the Texas Health and Safety Code (Texas Solid Waste Disposal Act), as amended, and under federal authority of the Resource Conservation and Recovery Act (RCRA), Subtitle D, as amended. The MSW Division, Regulatory Section, Groundwater Monitoring Team (GWMT) is charged with the responsibility of monitoring all activities related to the protection of groundwater from degradation by municipal solid waste landfill (MSWLF) activities. The GWMT of the MSW Division is also charged with requiring, implementing, and monitoring corrective and remedial activities associated with groundwater contamination. The Enforcement Division is responsible for enforcement orders and other actions related to groundwater contamination.

Prior to March 1, 1992, the Bureau of Solid Waste Management of the Texas Department of Health (TDH) was responsible for all regulatory activities involving municipal solid waste. On that date, Senate Bill 2 of the 72nd Legislature transferred all powers, duties, rights, and obligations of the TDH pertaining to the treatment, handling, storage, and disposal of municipal solid waste to the Texas Water Commission which, upon merging with the Texas Air Control Board, became the Texas Natural Resource Conservation Commission (TNRCC) on September 1, 1993.

On October 9, 1991, new federal regulations under RCRA, Subtitle D promulgated revisions to the *Criteria for Classification of Solid Waste Disposal Facilities* set forth in 40 CFR part 257. These revisions were developed in response to the 1984 Hazardous and Solid Waste Amendments to RCRA. The new rules added a new part 258 which established minimum federal criteria for MSWLFs, including location restrictions, facility design and operating criteria, groundwater monitoring requirements, corrective/remedial action requirements, financial assurance requirements, and closure and post-closure care requirements. The rules established different requirements for existing and new units (for example, existing units are not required to remove wastes in order to install liners). In addition, the final rule amended part 257 by making conforming changes that make it consistent with the new part 258.

All of the new regulations apply to owners and operators of facilities with capacities greater than 100 tons per day (TPD) that received waste on or after October 9, 1993, or those with capacities equal or less than 100 TPD that received waste on or after April 9, 1994. Owners and operators of facilities that stopped receiving waste prior to October 9, 1991, are exempt from the new regulations. Facilities that stop receiving waste between October 9, 1991, and October 9, 1993, are exempt from all parts of the regulations except those pertaining to final cover requirements.

Status of the Groundwater Monitoring Program. Prior to the Subtitle D rules, most major municipal solid waste landfills were required by permit to install groundwater monitor wells. Some landfills that were not initially required to have monitor wells later installed them as a result of the discovery of potential groundwater contamination. Under the new RCRA, Subtitle D rules that went into effect October 9, 1993, all Type I municipal solid waste landfills that receive more than 20 tons of waste per day are required to have groundwater monitoring systems and monitor groundwater quality, except those where a suspension from groundwater monitoring requirements has been approved. Of the approximately 416 MSWLFs and transfer stations in the regulatory program, 173 have groundwater monitoring systems with an estimated total of 1,400 monitor wells as of December 31, 1997.

MSW rules that existed prior to the new Subtitle D rules required that background groundwater samples be taken from each monitor well during each of the four calendar quarters, and that each sample be analyzed for 29 chemical parameters. Subsequent samples were taken quarterly, semi-annually, or annually, as required in the facilities' permits or by the GWMT, and were analyzed for an abbreviated number of parameters. Sites that closed prior to the October 9, 1993, or April 9, 1994, deadlines are presently following these requirements during their post-closure care periods.

The RCRA Subtitle D groundwater monitoring requirements are phased in for active landfills based on proximity to the nearest drinking water intake (including any surface water intake, domestic well, public water supply well, etc. utilized for human consumption). These requirements include the following: a thorough groundwater characterization study; an approved certification of the site's groundwater monitoring system; an approved Groundwater Sampling and Analysis Plan (GWSAP); a modified and expanded list of analytical parameters including 47 volatile organic compounds; at least four background sampling events [depending on the statistical method(s) utilized]; a semiannual sampling schedule during detection monitoring; and, statistical analysis of groundwater analytical data. An annual sampling schedule may be allowed under certain conditions.

Prior to the Subtitle D rules, when groundwater analyses indicated a departure from background or historical levels, or if other evidence of possible contamination was present, the GWMT required re-sampling of existing monitor wells, often including additional analytical parameters. If further investigation indicated probable contamination, the permittee was required to initiate a remedial investigation, potentially leading to corrective action and/or remediation.

Under the Subtitle D rules, the permittee conducts background monitoring as prescribed in an approved GWSAP. Upon completion of background sampling, the permittee is required to conduct detection monitoring sampling and to initiate statistical analysis of the groundwater analytical data and to continue performing statistical analysis of the data in subsequent detection monitoring events. If statistical analysis indicates that a statistically significant change (SSC) in constituent concentrations has occurred from background concentrations, the site must notify the TNRCC of the SSC. The facility may resample to confirm the SSC and/or demonstrate within 90 days of the notification that the SSC has occurred due to a source other than the landfill. If the demonstration is not satisfactory, the owner/operator becomes subject to the requirements of assessment monitoring, which includes analysis for an expanded list of constituents. If one or more assessment monitoring constituents are detected at statistically significant levels above established groundwater protection standards [which could be maximum contaminant levels (MCLs), background concentrations, or health-based concentrations] the owner/operator must initiate an assessment of corrective measures and must characterize the nature and extent of the release. At this time, the facility will be added to the list of MSWLFs with known groundwater contamination. After the assessment of corrective measures and before the selection of the remedy, the permittee is required to conduct a public meeting to discuss the results of the assessment of corrective measures with affected and interested parties. This, in turn, will lead to the selection of the remedy and the implementation of the appropriate corrective action/remedial action.

Status of Groundwater Contamination. Approximately 3,900 samples were collected from all the wells sampled in 1997. Groundwater contamination has been confirmed at the 26 MSWLF sites listed by county in Table 1 under the heading "MSW." Of those 26 sites, contamination has been found in approximately 144 samples from an estimated 69 monitor wells. None of the 26 contamination cases are new and none of

them required the notification of local officials under Texas Water Code, §5.236. Two sites listed in the 1996 report were removed because actions were completed.

At the end of 1997, confirmation of contamination or some form of remedial investigation was under way at approximately 15 sites (activity status codes 1 and 2). During 1997, corrective action and/or remediation (activity status codes 3, 4, and 5) took place at approximately eight sites. Two municipal solid waste landfill facilities (MSWLFs) from the 1996 report were upgraded to “action completed” (activity status code 6).

Remedial actions for Subtitle D MSWLFs are completed when the owner or operator: (A) complies with prescribed groundwater protection standards established in the rules; (B) demonstrates that concentrations of assessment constituents have not exceeded the groundwater protection standards for a period of three consecutive years using the statistical procedures and performance standards in the rules; and, (C) satisfies all actions required to complete selected remedies. Within 15 days of completion of the remedy, the owner or operator must submit to the TNRCC’s Executive Director, and also place in the operating record, a certification by a qualified groundwater scientist that the remedy has been completed in compliance with the requirements of the rules.

Petroleum Storage Tank Division

Program Description. The Petroleum Storage Tank (PST) Division regulates underground and aboveground product storage tanks as authorized by the federal Solid Waste Disposal Act of 1970, as amended by the Resource Conservation and Recovery Act of 1976, and empowered by Subchapter I, Chapter 26 of the Texas Water Code. Approximately 95 percent of the regulated storage tanks contain petroleum products with the remainder containing regulated hazardous substances.

At regulated facilities where a product release has impacted groundwater, semi-annual groundwater monitoring is required in conjunction with any necessary remedial activities. In some instances, quarterly groundwater monitoring may be required by PST staff. Groundwater monitoring is required until contaminant concentrations reach acceptable levels determined by the PST staff on a site-by-site basis.

Additionally, in accordance with the underground storage tank technical standard requirements found in TNRCC rules, Title 30, Texas Administrative Code, Chapter 334, a method of product release detection is required for all underground storage tanks. Monitoring groundwater for the presence of a regulated substance is an acceptable method of release detection.

Status of Groundwater Monitoring. The PST Division regulates 63,565 facilities containing 158,393 registered underground storage tanks and 20,688 registered aboveground storage tanks. Some of the inherent problems of this regulatory program include the sheer number of regulated facilities and their corresponding wide geographical distribution throughout the state. Groundwater is monitored at these facilities when releases have been detected or as an option for release detection. New and existing facilities will require retrofitting and are subject to release detection requirements.

There are an estimated 44,366 monitor wells in place under the PST regulatory program. In 1997 the PST Division received monitoring reports from 2,220 leaking petroleum storage tank (LPST) sites which

contain approximately 13,181 monitor wells. Of these, approximately 9,415 monitor wells have contamination to groundwater. During 1997, approximately 115,540 groundwater samples were collected from the 2,220 LPST sites. Approximately 11,100 of these samples showed groundwater contamination.

Status of Groundwater Contamination. To date, a total of approximately 9,058 groundwater contamination incidents have been documented by the PST Division. There have been 2,720 cases deleted due to completed action from this and previous reports. For 1997, 6,338 cases are listed by county in Table 1 under the division heading "PST." Of these, there are 6 cases which required notification to local officials under §5.236 of the Texas Water Code since the previous report's publication. There were 1,308 new cases of groundwater contamination identified and added in 1997. A total of 477 cases were deleted from the 1996 report of which action was completed (activity status 6) on 448 cases. The great majority of the cases involve groundwater with documented contamination problems. A small percentage are cases where groundwater is imminently threatened.

Pollution Cleanup Division

Federal and State Superfund Program Description. In 1980 the United States Congress passed the Comprehensive Environmental Response, Compensation, and Liability Act (CERCLA), commonly known as the "Superfund" law. The purpose of the federal Superfund legislation was to protect public health and the environment from hazardous substances by authorizing federal action in response to releases into the environment from abandoned hazardous waste sites. Potentially contaminated sites referred to the Pollution Cleanup Division (PCD) by the TNRCC's district offices, the EPA, local government entities, and individuals are evaluated and ranked according to the degree of hazard presented to the public health and the environment. High ranking sites are referred to the EPA for placement on the National Priorities List (NPL). When sites are listed on the NPL, TNRCC staff petitions EPA for federal funds for planning, site investigation, feasibility studies, design work, remediation, and operation and maintenance of the site.

The Texas State Superfund Program was created in 1985 by amendment to the Texas Solid Waste Disposal Act to address those sites not eligible for funding under the Federal Superfund Program. The State Superfund Program follows the same step-by-step process, from corrective action planning to remediation, as described for the federal program. The Act requires that sites placed on the State Superfund Registry first seek funding for site cleanup from responsible parties, then federal resources, and lastly state resources.

Groundwater monitoring activities occur throughout the Superfund process, from planning through remediation. Residential and industrial wells near a potential site, in addition to existing or newly installed site monitoring wells, would typically be sampled to help determine whether a site warrants placement on the NPL. If not, the site would be evaluated for possible inclusion on the Texas State Registry of Hazardous Waste Sites for remediation under the State Superfund Program. Once placed on either the NPL or state registry, the potentially responsible parties (PRPs) are provided the opportunity to enter into an enforceable order to conduct all aspects of site investigation and remediation. If the PRPs are unwilling to enter into an enforceable order, the state proceeds with this work.

A site investigation is conducted to characterize the type and volume of contaminants at a site, the media (such as soil or groundwater) contaminated, the lateral and vertical extent of contamination, the risk the

site poses to human health and the environment, and to allow the selection of a remediation technology during the feasibility study. Groundwater monitoring wells are installed during the site investigation to determine the effect, if any, a site has had or may have on local groundwater resources, and to select alternatives which could be used to solve the problems at the site. The remediation technology selected is highly site-specific but may involve actions to control the source of the contamination and/or to remove contaminants from a groundwater bearing zone. If the remedy involves the pumping and treatment of contaminated groundwater, additional monitoring wells are generally installed and hydrogeologic data collected during the remediation. In addition, after the remediation is complete, groundwater monitoring may occur as a part of the operation and maintenance phase for up to 30 years.

Voluntary Cleanup Program Description. The Voluntary Cleanup Program was created by amendment to the Texas Solid Waste Disposal Act and became effective on September 1, 1995. The purpose of the Texas Voluntary Cleanup Program is to provide a streamlined, incentive-based process for persons to pursue cleanup of contaminated properties. The Voluntary Cleanup Law provides the TNRCC's administrative and technical requirements and conditions necessary for persons to voluntarily clean up sites within this program. The following attributes of the Law encourage lenders, developers, and prospective purchasers to clean up abandoned or under-utilized properties: non-binding voluntary cleanup agreements with the TNRCC, agreement by the TNRCC not to pursue enforcement action on sites which are being voluntarily remediated, and a release to non-responsible parties from liability to the State of Texas for cleanup of existing contamination in areas covered by the Certificate of Completion.

Similar to the State Superfund Program, sites are investigated to determine if groundwater impacts have occurred. If groundwater contamination is verified, then the persons conducting the voluntary cleanup propose response actions to address the contamination. The TNRCC assesses their proposal to ensure that the proposed remedy is capable of achieving the goals of the groundwater cleanup. Due to the voluntary nature of the program, some sites may withdraw from the program prior to completing restoration of the groundwater. These sites are indicated with an activity status of "0". Only sites which pose an imminent threat to human health or the environment and withdraw prior to completion of the response action are referred for potential enforcement action to compel the completion of any necessary response actions.

Innocent Owner/Operator Program Description. The Innocent Owner/Operator Program was created by amendment to the Texas Solid Waste Disposal Act and became effective on September 1, 1997. The program is handled administratively through the Voluntary Cleanup Program. The purpose of the legislative amendment is to provide liability relief for owners or operators of property that has become contaminated as a result of a release or migration of contaminants from a source or sources not located on or at the owner's/operator's property. Also, a person, who, after appropriate inquiry consistent with good commercial or customary practice, did not know or have reason to know of contamination on their property at the time the person acquired the property is released from liability to the State. The program reviews the site investigation report to confirm, through the issuance of a certificate, that the person is an innocent owner or operator.

Corrective Action Program Description. The Corrective Action Section was transferred from the Industrial and Hazardous Waste Division to the Pollution Cleanup Division on September 1, 1997, in the first phase of a reorganization to consolidate all remediation functions of the Office of Waste Management into a single division. The Corrective Action Section oversees remediation activities at a wide range of facilities including industrial non-hazardous waste unit closures and remediations, RCRA closures and

remediations at interim status and permitted hazardous waste management facilities, and installation restoration programs at active and closing facilities of the Department of Defense and Department of Energy. Groundwater monitoring and remediation programs performed by the section are primarily corrective action programs in response to confirmed contamination rather than detection monitoring programs. These programs correspond to Programs 5, 6, and 7 of the seven types of programs detailed in the IHW Division program description of this report.

Enforcement Corrective Action. The corrective action component of the Enforcement Division was transferred to the Pollution Cleanup Division on September 1, 1997. The Enforcement Corrective Action group oversees remediation activities at a wide range of facilities under industrial and hazardous waste enforcement.

Status of Groundwater Monitoring Programs. All NPL sites in Texas and sites proposed or listed on the State Superfund registry would be subject to the groundwater monitoring program described above. The details and extent of the groundwater monitoring at each site are, however, highly variable. For example, during the site investigation at the Pesses Chemical NPL site, a boring to 100 feet did not encounter a groundwater bearing unit. As a result, monitoring wells were not installed. In contrast, at the Odessa Chromium II NPL site, over 400 wells were identified during the water well inventory, and over 300 wells were sampled for hexavalent chromium. A total of 21 monitor wells were installed during a site investigation with additional wells installed during the remedial design. Additionally, groundwater recovery wells and a water treatment system were installed during active restoration of the aquifer.

Status of Groundwater Contamination Cases. There is evidence that at least 26 NPL sites and 22 State Superfund sites in Texas have contaminated groundwater. Many of the State Superfund sites are in the investigation stage and the impact on groundwater is uncertain. Groundwater contamination has been documented at approximately 40 additional sites which have not been selected for either the NPL or the state registry. The PCD has been notified of groundwater contamination at some of these sites through the spill notification requirements of Texas Water Code, §26.039(b).

The Pollution Cleanup Division has a total of 655 groundwater contamination case descriptions listed by county in Table 1. None of the Division's cases required notification to local officials under §5.236 of the Texas Water Code in 1997. There are 92 Superfund Program cases listed. One case was added to the 1997 Superfund Program listing. There are 267 Voluntary Cleanup Program cases listed. There were 149 new cases added in the Voluntary Cleanup Program in 1997. Action was completed (activity status code "6") on six Voluntary Cleanup Program cases in 1997 and five others were removed for other reasons. There are 198 Corrective Action Program cases listed. There were 7 new cases added in the Corrective Action Program in 1997. Action was completed (activity status code "6") on one Corrective Action Program case in 1997. There are 98 enforcement corrective action sites.

Water Quality Division

Program Description. The Water Quality (WQ) Division is responsible for providing scientific leadership and technical support to promote effective and coordinated management of the water resources within the state. The WQ Division is responsible for coordinating all water quality planning in the state to meet the requirements set out in the Texas Water Code and the federal Clean Water Act. The Division is responsible

for: determining the appropriate standards of protection to be applied to the surface waters of the state; assessing the extent to which those standards are met on a watershed or estuary basis through monitoring, modeling, and data evaluation; evaluating permits to ensure that they afford an acceptable level of environmental protection; and preventing and reducing surface and groundwater pollution through development and implementation of management plans. These objectives are achieved through cooperation with citizens, local planning agencies and districts, municipalities, industry, businesses, river authorities, other state agencies, and the U.S. Environmental Protection Agency.

The WQ Division provides technical assistance related to groundwater quality issues to all divisions within the Office of Water Resource Management and to other Offices and agencies as required. The Division conducts groundwater protection programs that emphasize both remediation and prevention of contamination through the use of best management practices. The WQ Division also provides administrative support for the Texas Groundwater Protection Committee (TGPC). The TGPC is delegated the responsibility of coordinating the groundwater quality protection activities conducted by all state agencies under the authority of §26.403 of the Texas Water Code. Mandated responsibilities of the TGPC, as chaired by the Water Policy and Regulations Division and administered by the WQ Division, include the development and implementation of a comprehensive state groundwater protection program (CSGWPP), compiling and publishing the annual *Joint Groundwater Monitoring and Contamination Report*, publishing a biennial report to the Legislature on the TGPC's activities, and the development of the state management plan (SMP) for the prevention of pesticide contamination of groundwater.

The WQ Division provides technical expertise in the evaluation and designation of groundwater management areas and creation of groundwater districts in response to landowner petitions. As the point-of-contact for the TNRCC, the Division reviews all legislation creating groundwater conservation districts or altering groundwater conservation district law and provides technical comments as required. The Division provides technical support to groundwater districts as resources allow.

The WQ Division evaluates municipal and industrial wastewater treatment facilities and sludge disposal and beneficial use sites for the potential to impact groundwater. For sites with pits, ponds, ditches, or lagoons, the facility's design must meet or exceed design criteria used to prevent groundwater contamination, and if an imminent potential for such contamination still exists, special provisions are included in the permit requiring additional preventative measures or the development of groundwater monitoring facilities and operations. The WQ Division is responsible for ensuring that groundwater resources are protected during permitting activities related to municipal and industrial wastewater treatment, concentrated animal feeding operations (CAFOs), and sewage sludge disposal or land application. The WQ Division is charged to prevent unauthorized discharges from these permitted facilities. The WQ Division ensures groundwater protection by performing technical evaluations during the permitting process.

Permits issued for irrigation, manure solids spreading, or sludge disposal sites contain special provisions for monitoring soils for selected parameters, controlling application rates and ensuring adequate cropping practices, to prevent migration of possible contaminants to the groundwater. Information submitted in accordance with these and other permit provisions, and also TNRCC enforcement order requirements, are routinely reviewed and evaluated. These may include water quality sampling data, self-reported monitoring data for groundwater and soils, cropping plans, and hydrogeologic and soils assessment reports.

Noncompliances are referred to the Enforcement Division/Water Section for coordination of appropriate enforcement action.

The WQ Division administers the regulation of Class V Injection Wells under the federal Safe Drinking Water Act (SDWA). Class V injection wells include miscellaneous injection wells used for the subsurface disposal of certain fluids to usable quality groundwater zones. Examples of Class V wells include drainage and agricultural drainage wells; domestic wastewater disposal wells; industrial, commercial, and utility disposal wells; aquifer storage, retrieval, and remediation wells; and heat loop wells. Possible pollutants are pesticides, fertilizers, pathogens, metals, and salts. The WQ Division conducts an ongoing inventory of Class V wells. There were 13,975 Class V wells inventoried as of November 1997. During federal Fiscal Year 1997, 99 authorizations (by letter or rule) were granted for Class 347 V wells.

The groundwater portion of the Texas nonpoint source (NPS) program, authorized by Section 319 of the Clean Water Act, is implemented within the WQ Division. The Division has responsibility for coordinating and updating the groundwater portions of the NPS assessment report and the NPS management plan. The assessment report identifies and categorizes potential and actual groundwater nonpoint sources in the state, identifies vulnerable aquifers (utilizing DRASTIC) that have the greatest potential of becoming contaminated from nonpoint sources, and provides a basis for prioritizing NPS activities. The management plan identifies state agencies which have jurisdiction for pollution abatement in each category, identifies existing or proposed regulatory programs applicable to cleanup activities in each category, and identifies best management practices applicable to each category.

Through education and technology transfer, groundwater NPS public outreach projects promote pollution prevention activities across county, watershed, or multi-county areas that use a common aquifer for drinking water supplies. Through education and planning, citizens and local governments work together to help prevent pollution of the regional groundwater resource. The first step in managing NPS pollution is to identify potential sources of contamination (PSOCs). Once PSOCs are located, best management practice (BMP) methods to protect groundwater resources can be implemented. Some BMPs which may be implemented include wellhead protection for public water supply systems, TEX-A-Syst for individual or privately owned water wells, and regional aquifer protection. The regional aquifer protection process expands on the established tools of wellhead protection and begins with TNRCC-initiated meetings to raise public awareness and gain the cooperation of local individuals and governments.

One watershed NPS projects was completed in Fiscal Year 1997 - The Edwards Aquifer Nonpoint Source Best Management Practices Evaluation Project. Geographic information systems (GIS) techniques were used to map areas of the Edwards Aquifer that were vulnerable to NPS pollution. Similar regional aquifer protection projects in the Edwards and Carrizo-Wilcox aquifers have, over the past six years, resulted in the development of BMP implementation recommendations for over 320 public water supply wells.

Status of Groundwater Monitoring Programs. The WQ Division has compiled and maintains the Interagency Pesticide Database (IPD). The database contains the results of groundwater monitoring for pesticides, collected from various agencies and other entities that periodically sample groundwater. The database is part of an interagency effort of the TGPC to assess groundwater impacts from the normal use of agricultural chemicals. Analyses of approximately 1,550 samples from approximately 1,350 different wells are described in the database. Data contained in the IPD indicate that 22 pesticides were detected in 35 samples from individual wells and 16 multiple well composite samples. Resampling confirmed the

presence of six pesticides (2,4-D, 2,4,5-T, atrazine, diuron, heptachlor epoxide, and prometon) in 12 wells located in eight counties. Recent data additions, including a large amount of groundwater monitoring data from the USGS National Water Quality Assessment Program, were all negative for the presence of pesticides.

The WQ Division is continuing with its initial agricultural chemical monitoring programs as outlined in the *Texas State Management Plan for Prevention of Pesticide Contamination of Ground Water* (SMP) under the Federal Insecticide, Fungicide, and Rodenticide Act (FIFRA), as amended. The monitoring represents the initial efforts at problem assessment and testing implementation for the SMP. For the past three years, these efforts have been conducted in the alluvium of the Brazos River under the direction of the Site Selection Task Force of the Agricultural Chemical Subcommittee.

There are a total of 581 facilities permitted as Concentrated Animal Feeding Operations (CAFOs) under the jurisdiction of the Water Quality Division. Of those facilities, approximately 18 are currently required to conduct groundwater monitoring. There are approximately 65 wells that are currently monitored at these facilities. Monitoring is required under §26.048 of the Texas Water Code for all facilities that currently utilize a playa for wastewater retention. Monitoring may also be required for permitted facilities under the following circumstances: contested case hearing, enforcement action, and proximity to recharge features.

Status of Groundwater Contamination. Cases of confirmed groundwater contamination which may not fall under the jurisdiction of an individual division or agency are tracked by the WQ Division. These cases include contamination which has not been directly linked to a singular activity or source; historic enforcement cases where groundwater contamination is known to exist, but where no further regulatory action is required by law, rule, or order; cases which exist that are outside of current regulatory scope; and, cases which are confirmed in the Interagency Pesticide Database that do not require regulatory action.

The Water Quality Division has a total of 47 groundwater contamination cases listed in Table 1. The Division listed 46 cases in the 1996 report, none of which were dropped in 1997. One additional case was added in 1997. Twenty-seven cases were transferred to the WQ Division in 1996: 26 from the Texas Department of Agriculture and one from the Enforcement Division. The cases are listed by county under the division heading "WQD." None of the Division's cases required notification to local officials in 1997 under §5.236 of the Texas Water Code.

Water Utilities Division

Program Description. The Public Drinking Water Section of the Water Utilities (WU) Division regulates the microbiological and chemical quality of public drinking water, and the construction and operation of public water supply systems, under the authority of Chapter 341, Subchapter C of the Texas Health and Safety Code. To accomplish this task, the Texas Natural Resource Conservation Commission (TNRCC) has promulgated Rules and Regulations for Public Water Systems (30 TAC § 290.38-§ 290.47) and Drinking Water Standards Governing Drinking Water Quality and Reporting Requirements (30 TAC § 290.101-§ 290.120). The U.S. Environmental Protection Agency (USEPA) has also granted the TNRCC primacy for enforcing the National Primary and Secondary Drinking Water Regulations in Texas. These

federal regulations were promulgated by the USEPA under the authority of the Safe Drinking Water Act as amended in 1986. Additional amendments occurred in 1991 and 1996.

In addition, regulations of the Railroad Commission of Texas (RCT) require that the TNRCC determine the occurrence and depth of usable-quality groundwater in conjunction with approval of various activities regulated by the RCT. These activities include underground injection of oil and gas wastes, plugging and testing of inactive wells, and exploration and production of oil, gas, and other minerals. These determinations are required in order to identify the existence of usable-quality groundwater resources in relation to these underground activities and ensure that proper provisions, such as well casing intervals, are incorporated into permits and project plans to protect groundwater sources. The WU Division provided 18,833 determinations for the RCT and the energy industry in Fiscal Year 1997.

Status of Groundwater Monitoring Programs. Most chemical and microbiological monitoring of public drinking water are performed on water after it has been treated by the public water supply system. Monitoring of untreated groundwater is conducted when a new public water supply well is constructed, where groundwater is highly vulnerable to microbiological contamination, or when chemical contamination is traced back to its source.

Treated drinking water is sampled at the entry point of new treated water to the drinking water distribution system, or at a tap in the distribution system. For many entry point and distribution system samples, the water analyzed is a blend of water from more than one public water supply well or underground spring. More than 16,500 samples of treated drinking water were collected for chemical analysis in 1997.

The Water Utilities Division monitors 6,760 public water supply systems in its regulatory program. Of these public water systems, 5,650 use groundwater as a primary or secondary source of drinking water. The 5,650 systems have 8,131 entry points supplying groundwater from 12,073 public water supply wells, 13 underground springs, and two infiltration galleries.

Currently, all chemical analyses under this program are performed by the Texas Department of Health Bureau of Laboratories or the Lower Colorado River Authority Laboratory. Microbiological analyses are conducted by the Texas Department of Health Bureau of Laboratories and by 85 city or county health department laboratories.

Status of Groundwater Contamination. The first three-year, standardized chemical monitoring period for public drinking water ended on December 31, 1995. During this period, samples for inorganic and volatile organic chemical analysis were taken from all community and non-transient, non-community public water supply systems. Non-transient, non-community water systems are those utilities that regularly provide drinking water to at least 25 of the same persons at least six months out of the year (for example, schools, prisons, factories). The first year of the second three-year period was 1996. During 1996 all systems serving more than 3,300 people were scheduled for sampling. The second year of the second three-year period was 1997 and systems serving between 500 and 3,300 people were scheduled for sampling.

Twenty-four cases were listed in Table 1 of the 1996 report. During 1997, public water supply systems had a total of 843 detections of organic chemical contaminants. After confirmation sampling was completed, the water in three groundwater systems were found to exceed one or more Maximum Contaminant Levels. These have been added to Table 1 but notification to local officials under TWC,

§5.236 was not required. Table 1 now lists a total of 23 cases under the header "WUD." No further action was required on four cases (1011908, 1100035, 1910010, and 2460003) listed in the 1996 report and these have been dropped from the 1997 table.

Texas Water Development Board

Program Description. The Texas Water Development Board (TWDB) conducts an active groundwater resource assessment program. Boundaries and various characteristics for all of the State's major and minor aquifers have been identified and include water availability, recharge, and other geologic information. In addition, major entities using groundwater have been identified within each river basin together with the aquifer(s) being utilized, the quality of water being developed, and the quantity of water needed for a 50-year planning period. To accomplish this, the TWDB collects data on the State's aquifers which include the occurrence, availability, quality, and quantity of groundwater present and the current and projected demands on groundwater resources. This is done through the statewide groundwater level measurement program, groundwater quality sampling program, and groundwater studies.

The purpose of the groundwater quality sampling program is to: 1) monitor changes, if any, in the quality of groundwater over time; and 2) establish, as accurately as possible, the baseline quality of groundwater occurring naturally in the State's aquifers. The groundwater quality monitoring program is accomplished in accordance with procedures established in the TWDB's *Field Manual for Ground Water Sampling*, in supplemental samples analyzed on Hach instruments, and by obtaining data collected by other entities such as the groundwater conservation districts, U.S. Geological Survey, and other State/Federal Agencies.

Collected data are processed and stored, by state well number, in the TWDB's groundwater database. Indicators of sample reliability, collecting entity, and analytical laboratory are also stored along with sample results. Since wells are identified with latitude and longitude, GIS systems can spatially present water-quality data throughout the state. Also, the program allows eligible entities to purchase water-quality lab equipment through Agricultural Conservation grants funded by the TWDB. Selected constituents reported by grant recipients are also included in the database.

Status of Groundwater Monitoring Programs. The TWDB sampled approximately 880 sites in 1997. These sites, along with 1,000 additional chemical analyses obtained from cooperative entities, comprise the ambient groundwater quality sampling program. As data are obtained from cooperators, the actual number of analytical results obtained from sites sampled in 1997 will be greater. Water-quality data collected under this program are entered into the TWDB groundwater database and filed in the TWDB's Located Well Data file room. These sites have accurate latitude and longitude data for use with GIS equipment. Figure 7 indicates the number of results conducted in 1997 (880 sites sampled by TWDB staff and analyzed by LCRA lab) that exceeded the MCLs for selected constituents. In addition to the constituents listed in Figure 7, samples are analyzed for the major cations, alkalinity, ammonia-N, Keldahl-N, silica, strontium, and eight additional trace elements.

The TWDB completed sampling of the Blaine, Seymour, Gulf Coast, Woodbine, Blossom, Nacatoch, Lipan, Hueco & Mesilla Bolson, and Bone Spring-Victorio Peak aquifers in 1997. An attempt to complete the Carrizo-Wilcox, Queen City, Edwards (BFZ), and Sparta aquifers will be made in 1998.

The TWDB is not a regulatory agency and has no groundwater protection regulatory programs. Consequently, the TWDB does not have regulatory jurisdiction over contamination cases detected by the

agency. Any detection of significant contamination is referred to the proper regulatory agency. The accompanying map (Figure 8) shows the location of the 880 sites sampled in 1997.

Figure 7. Texas Water Development Board Results of Analyses - 1997

Water samples collected by the TWDB (880) and analyzed by the LCRA laboratory in 1997 showing the number of concentrations greater than the Maximum Contaminant Level (MCL).			
Category	Constituent	MCL	Number greater than MCL
Primary	Antimony	6 uG/L	0
	Arsenic	50 uG/L	6
	Barium	2 MG/L	2
	Beryllium	4 uG/L	0
	Cadmium	5 uG/L	0
	Chromium	100 uG/L	0
	Fluoride	4 MG/L	12
	Lead	5 uG/L	11
	Mercury	2 uG/L	0
	Nickel	100 uG/L	3
	NO ₂ + NO ₃ (N)	10 MG/L	63
	Selenium	50 uG/L	70
	Thallium	2 uG/L	3
Secondary	Chloride	300 MG/L	214
	Copper	1 MG/L	3
	Fluoride *	2 MG/L	68
	Iron	0.3 MG/L	142
	Manganese	50 uG/L	158
	pH	7.0	149
	Sulfate	300 MG/L	120
	Dissolved Solids	1000 MG/L	237
	Zinc	5 MG/L	1

* Greater than 2.0 mg/L to 4.0 mg/L.

Of the 880 water analyses, 50 percent had at least one constituent over drinking water standards.

Figure 8. Location of Sampled Sites (880) for 1997

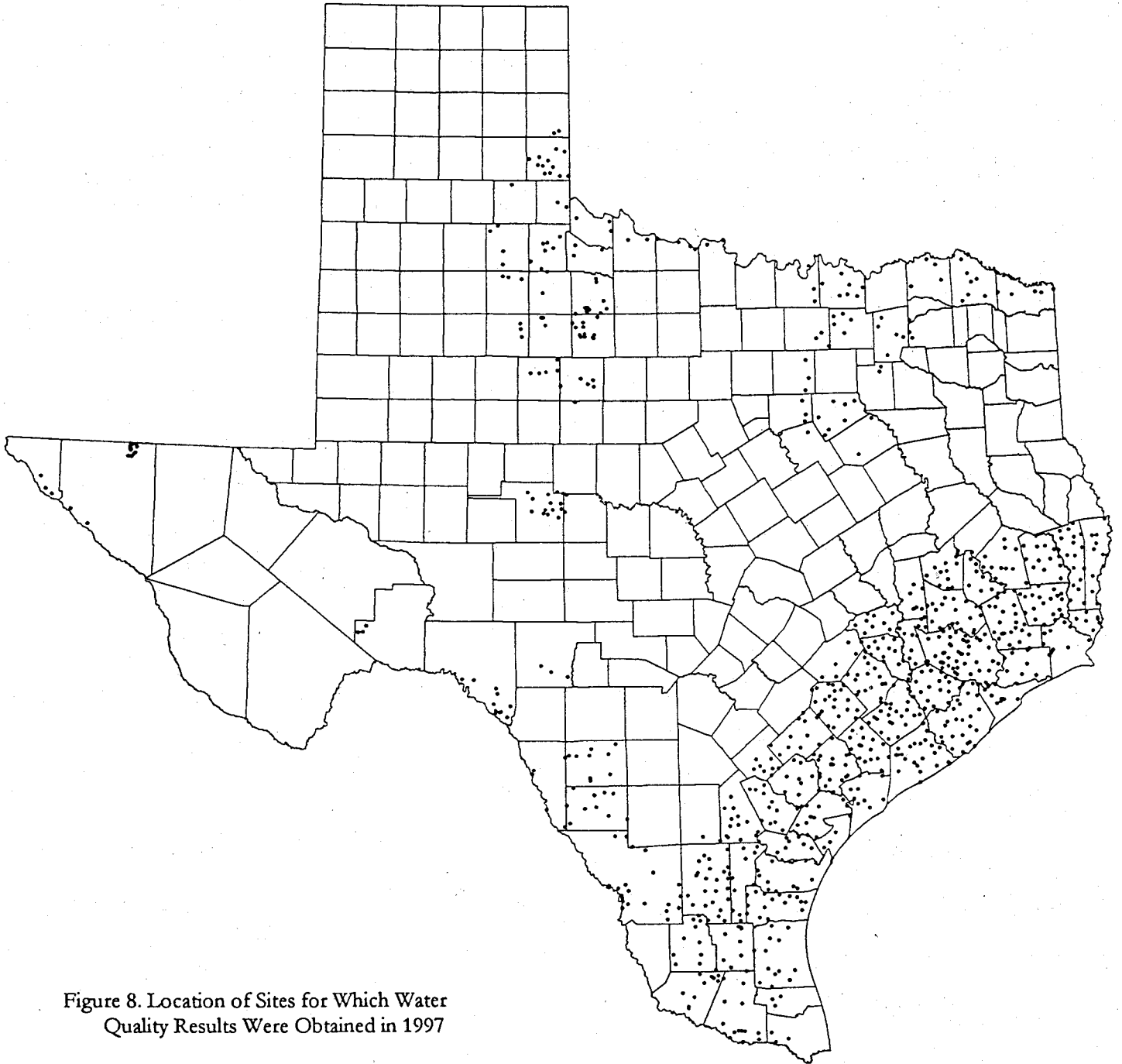


Figure 8. Location of Sites for Which Water Quality Results Were Obtained in 1997

Railroad Commission of Texas

Oil and Gas Division

Class II Underground Injection Control Program Description. The Railroad Commission of Texas (RCT) regulates the disposal of oil and gas wastes by injection (Statewide Rule 9), the injection of fluid for enhanced oil recovery (Statewide Rule 46), and the underground storage of hydrocarbons (Statewide Rules 95, 96, and 97). By December 31, 1997, the inventory of active wells in these categories was 34,960 out of 52,767 currently permitted wells. The RCT's Underground Injection Control Program for these categories of wells (Class II) is administered under authority issued by EPA under the Safe Drinking Water Act. The focus of the program is the protection of underground sources of drinking water. Class II wells must meet permitting standards and be tested and monitored to demonstrate mechanical integrity.

Class III Brine Mining Injection Well Program Description. Brine mining injection wells (Class III) are typical of solution mining wells. Temporary permitting procedures are in effect to regulate brine mining operations. EPA approval of the RCT Class III Brine Mining Injection Well Program is pending. Upon approval, Statewide Rule 81 will require the wells to be permitted, will set the standards and procedures for permit issuance, and will set forth standard permit provisions.

Currently, 79 brine mining injection facilities with a total of 97 brine mining injection wells are operating in Texas. Of these 79 facilities, 70 are required to monitor groundwater quality and submit groundwater monitoring reports using 79 total wells for sampling. Operators are required to install a monitoring well approximately 150 feet down hydraulic gradient from the brine mining injection well. The monitoring well must be completed in the water-bearing formation from which representative water samples can be easily retrieved. Samples are collected and analyzed for electrical conductance monthly, and the results submitted to the RCT quarterly. If results exceed the established background level for electrical conductance, monitor samples must be taken twice a week and investigative and corrective actions must be initiated.

Sampling on a twice-a-month basis is conducted on eight brine mining injection facilities. The sampling frequency was lowered because of relatively low and consistent conductivity values. The operators of the facilities have performed successful mechanical integrity tests on these brine mining injection wells during the past year.

Statewide Rule 8 Water Protection Program Description. Through the Statewide Rule 8 Water Protection Program, the RCT regulates the surface storage and disposal of oil and gas wastes and brine retention facilities associated with brine mining and underground hydrocarbon storage. Rule 8 requires permits for pits and disposal methods that are not specifically authorized by the rule. There are currently 47 land farming facilities permitted for disposal of oil and gas waste and 4,824 pits permitted for storage or disposal of oil and gas wastes or retention of brine. Of the 4,824 permits, approximately 45 percent authorize pits to be used for short-term storage (48 to 72 hours) of produced water during emergency situations. The remaining permits are for various categories of pits, including saltwater disposal pits, collecting pits, skimming pits, brine pits, brine mining pits, and drilling fluid and gas plant evaporation/retention pits. Many of the pit permits require liners and leak detection systems. Rule 8 permits may also contain groundwater monitoring requirements in certain circumstances. The RCT

monitors 109 wells associated with 52 disposal sites regulated under Rule 8. No monitoring wells were determined to be affected by contamination in 1997.

The RCT also responds to citizen complaints regarding alleged groundwater contamination or alleged unauthorized activities that may endanger groundwater. RCT response may include investigation and sampling by the appropriate district office.

Oil-field Cleanup Program Description. Oil-field cleanup is under the jurisdiction of the RCT and is regulated by Statewide Rule 8, Statewide Rule 91, and RCT Special Orders. If groundwater contamination occurs at a site, the responsible party is required to remediate to acceptable levels. Responsible parties may volunteer remedial action or cleanup may be required by legal action. When investigation and research cannot locate a responsible party, the Site Remediation Section of the Oil and Gas Division's Environmental Services will oversee the remediation of the groundwater contamination with state funds. Monitoring wells are associated with all cases involving groundwater contamination.

Status of Groundwater Contamination. There are 77 groundwater contamination cases, listed by county, in Table 2 under the heading RCT. The 77 cases are located in 49 counties. There are 12 new cases under RCT regulation which have been added to the report in 1997. Activities were completed on seven cases which were dropped from the 1997 report. No cases were referred from other agencies; and the rest of the new cases were due to self-reporting, complaints, and routine investigations. For the 1997 report, the enforcement status has changed in 10 cases from the 1996 report.

Surface Mining and Reclamation Division

Program Description. The Surface Mining and Reclamation Division of the RCT is authorized to enforce state laws and regulations consistent with the Texas Surface Coal Mining and Reclamation Act and the Texas Uranium Surface Mining and Reclamation Act. As part of the groundwater information required in the regulations, determination of the quality of subsurface water includes the analysis of common inorganic groundwater constituents plus certain trace metals. Monitoring plans for pre-mining, mining, and post-mining conditions are required, normally on a three-month basis, in order to track variations in water-quality parameters.

Lignite coal is presently being mined by 11 different companies at 25 permitted sites; two sites are under reclamation operations. All uranium activities consist of the reclamation operations at four sites under three different companies.

Groundwater monitoring, both sampling for water-quality analysis and measurement of water level, is required for one year on a quarterly basis for the baseline information that is submitted with the initial permit application. In addition, the mining companies are required to submit plans for quarterly groundwater monitoring during mining and post-mining reclamation activities for RCT review and approval. Monitoring is done by or on behalf of the mining companies, who are required to submit the analytical results to the RCT on a periodic basis. The baseline quarterly samples include the following parameters for chemical analysis, in milligrams per liter:

Calcium	Bicarbonate
Magnesium	Carbonate
Sodium	Sulphate
Potassium	Chloride
Iron (Total and Dissolved)	Fluoride
Manganese (Total & Dissolved)	Nitrate, as Nitrogen
Total Dissolved Solids	

An annual sample is analyzed for the following trace metals, in milligrams per liter:

Aluminum	Chromium	Molybdenum	Cadmium
Arsenic	Copper	Zinc	Mercury
Boron	Lead	Selenium	

Continued quarterly samples during the entire permit period (mining and reclamation) include the chemical analysis of at least the following parameters:

Sulfate	Bicarbonate
Chloride	Iron (Total & Dissolved)
Total Dissolved Solids	Manganese (Total & Dissolved)

Monitoring by RCT is usually conducted only during investigations for some specific reason, such as contamination complaints. Chemical and physical analysis of samples collected by the RCT field enforcement personnel is normally completed at the RCT laboratory in Austin. A few contamination complaints are investigated annually by RCT field personnel. To date, none have been verified as confirmed contamination cases.

Status of Groundwater Monitoring Programs. All of the mining facilities, including those under reclamation operations, are subject to groundwater monitoring. It is estimated that about 250 wells are being sampled four times per year (approximately 1,000 samples). To date, results of the sampling program do not indicate any contamination that is attributable to the mining and reclamation activities has occurred.

Various commercial laboratories perform chemical analyses for the mining companies. In addition, the RCT has no control over the actual sampling and sample preparation procedures, except recommendation of various accepted procedures (EPA, USGS, etc.). Therefore, the RCT has no direct control over the quality of the chemical analyses reported by the companies. Methods for evaluating the results of chemical analyses (ionic balance) are being exercised by the mining companies and the RCT.

Status of Groundwater Contamination. There have been no confirmed contamination cases in the Surface Mining Program. Groundwater impacts related to the initial and current mining activities are almost totally associated with aquifer-head drawdowns and declines. It may take years to decades for the spoils areas to become resaturated and the groundwater contributions from the spoils areas to start affecting adjacent aquifers and stream baseflow. At that time, the preventive nature of the RCT permitting and enforcement activities should minimize the type of groundwater contamination expected from the spoils areas.

Texas Department of Health

Bureau of Radiation Control Program Description. The Texas Department of Health (TDH), Bureau of Radiation Control (BRC), regulates radioactive materials in Texas under the authority of the Atomic Energy Act of 1954 as amended. On September 1, 1993, upon the creation of the Texas Natural Resource Conservation Commission (TNRCC), all regulation of uranium recovery and radioactive waste disposal was transferred to that agency. In 1997, the 75th Legislature transferred that responsibility back to the BRC.

Status of Groundwater Monitoring Programs. The BRC monitors groundwater for radionuclides on a routine basis at several facilities in Texas. Intermittently the BRC will sample groundwater as a result of an incident, complaint, or situation which leads the BRC to believe there may be groundwater contamination.

Status of Groundwater Contamination. To date, groundwater which the BRC currently monitors has not been found to be contaminated with radionuclides.

Texas Department of Agriculture

Program Description. The Texas Department of Agriculture (TDA) has lead authority for pesticide regulation in Texas. The TDA recognizes certain pesticides as potential groundwater contaminants and has a primary responsibility in preventing unreasonable risk to human health and the environment from the use of pesticides. The agency conducts a variety of activities designed in part or entirely to reduce the potential of groundwater contamination by pesticides:

- ▶ *Product Registration:* All pesticide products sold and used in Texas must be registered with the TDA. This process ensures these products have met all USEPA requirements for use.
- ▶ *Pesticide Label Compliance and Enforcement:* The agency has responsibility and authority under the Texas Agricultural Code to enforce pesticide labels, which include directions and precautions that directly or indirectly reduce the potential of groundwater contamination.
- ▶ *Pesticide Applicator Training:* All prospective users of restricted-use or state-limited-use pesticides are required to obtain an applicator's license. This process includes training in the proper and legal use of pesticides, applicator testing, and continuing education.
- ▶ *Risk Assessment:* The TDA maintains a program to assess the potential impacts of agricultural chemicals on human health and the environment, including groundwater quality. Pesticide related water quality issues are directed by this program.
- ▶ *State Management Plan for Prevention of Pesticide Contamination of Ground Water (SMP):* The TDA serves as chair of the SMP Task Force, under the authority of the Texas Groundwater Protection Committee, which is charged with the responsibility to develop the generic and pesticide-specific SMPs for Texas.

These activities are conducted in order to ensure compliance with federal and state laws and regulations relating to the use of pesticides and the protection of groundwater resources. In addition, the TDA also provides support and assistance in all state environmental projects where agricultural pesticides use and regulation are of concern.

Status of Groundwater Monitoring Programs. The TDA does not routinely conduct groundwater monitoring for pesticides. The agency relies on monitoring data generated by the Texas Natural Resource Conservation Commission and Texas Water Development Board to identify sites of concern. In addition, monitoring data of federal, local, and private entities are also evaluated when available. At that point, the TDA may address the situation through any or all of its regulatory activities as well as coordinate prevention efforts with other government, educational, and/or private entities.

Status of Groundwater Contamination. Seventy-five cases of groundwater contamination were documented by the Texas Department of Agriculture during the 1987 and 1988, and 1990 groundwater monitoring surveys. Results of the 1987 and 1988 studies are reported in *Testing for Pesticide Residues in Texas Well Water* (TDA, 1989), and the 1990 results are presented in the 1990 - 1995 Joint Groundwater Monitoring and Contamination Reports. No violations of the Texas Agricultural Code were found in any

of the 75 cases, and no further action was required by the TDA. The cases were referred to the TNRCC for possible action under the Texas Water Code in 1996.

Texas State Soil and Water Conservation Board

Program Description. The Texas State Soil and Water Conservation Board was created by House Bill 20, Acts of the 46th Legislature in 1939. The State Soil and Water Conservation Board is charged with the overall responsibility for administering and coordinating the state's soil and water conservation program with the state's soil and water conservation districts. Title 7, Chapter 201 and 203 of the Agriculture Code of Texas contain the provisions of law pertaining to soil and water conservation. The State Soil and Water Conservation Board is named as the agency responsible for implementing the constitutional provisions and state laws relating to the conservation and protection of soil resources. Section 201.026 designates the State Soil and Water Conservation Board as the lead agency relating to abating agricultural and silvicultural nonpoint source pollution. Pursuant to statutory authority, the State Soil and Water Conservation Board represents the state before EPA on all matters pertaining to agricultural and silvicultural nonpoint source pollution.

The Board has a continuing assessment component of its management program designed to assess the impact of agricultural nonpoint sources on water quality, including groundwater, within available resources. The Board has the authority to establish a water quality management plan program in areas identified as having, or having the potential, to develop agricultural or silvicultural nonpoint source water quality problems. The program provides, through local soil and water conservation districts, for the development, supervision, and monitoring of individual water quality management plans for agricultural and silvicultural lands. Such plans may involve the implementation of best management practices, education and technical and financial assistance commensurate with the problem or potential problem. The Board will work with local soil and water conservation districts, within available resources, to utilize a water quality management plan program in areas where a chemical from agricultural or silvicultural sources is identified as a nonpoint source groundwater contaminant. This program will provide technical and possible financial incentive to individual agricultural or silvicultural activities for the development and implementation of site specific water quality management plans that abate nonpoint source pollution. Each plan must be developed, maintained and implemented under rules and criteria adopted by the Board in order for the plan to achieve and retain certified status.

The Board's nonpoint source management program also has an educational component designed to deal with all aspects of agricultural nonpoint sources of pollution including agricultural chemicals. As part of its nonpoint source management educational component, the Board is developing and implementing an educational program primarily aimed at agricultural producers. The local soil and water conservation districts interface with individual farmers and ranchers as a vital link in the education process. A significant part of the educational component can and will be geared to informing the public in general about nonpoint source management in Texas.

As currently defined, misuse or accidents involving agricultural chemicals are considered point source pollution. The Board has no statutory authority in the area of point source pollution. Therefore, the Board will use its resources to educate and encourage farmers and ranchers in the importance of proper use of agricultural chemicals. In instances of point source agricultural chemical pollution, such as misuse or accidents or instances where it appears that label modifications are needed, the Board cooperates with the agency having regulatory authority. Provisions for referring to the Texas Department of Agriculture cases

of suspected chemical misuse, as well as provisions of seeking label modifications where deemed necessary, have been conducted since 1977.

The Board conducts regularly scheduled meetings which are open to the public. All business of the Board is conducted in a manner consistent with the Open Meetings Act. The Board has conducted joint public meetings with the TNRCC to obtain public input into all phases of its nonpoint source management program. Additionally, the Board participates in reviewing the effectiveness of the Texas Groundwater Protection Committee's generic *Texas State Management Plan for Prevention of Pesticide Contamination of Ground Water* to determine when there are needed modifications and revisions.

Status of Groundwater Monitoring Programs. No groundwater monitoring projects were reported by the Texas State Soil and Water Conservation Board for 1996. The Board continues to participate with the Agricultural Chemicals Subcommittee of the Texas Groundwater Protection Committee in the development of a site-specific monitoring plan for atrazine.

Texas Alliance of Groundwater Districts

Program Description (General). The Texas Alliance of Groundwater Districts (TAGD), formerly the Texas Groundwater Conservation Districts Association, was formed on May 12, 1988. Its membership is restricted to Groundwater Conservation Districts of Texas who have the powers and duties to manage groundwater as defined in Chapter 36 of the Texas Water Code. TAGD is organized exclusively for charitable, educational, or scientific purposes within the meaning of Section 501 (c) (3) of the Internal Revenue Code. As such it can accept tax exempt donations and use these donations to educate the public to the growing need for water conservation and groundwater protection.

The purpose of TAGD is to educate the public and further groundwater conservation and protection activities, and to provide a means of communication for the exchange of information between individual districts as well as the general public. The TAGD maintains contact with members of the private sector and various local, state, and federal officials and their agencies in order to obtain timely information on activities and issues relevant to groundwater districts. To date, there are 29 district members of the Texas Alliance of Groundwater Districts. A map and legend showing groundwater conservation district members of the TAGD are included in Appendix 6. Contacts for the groundwater conservation districts are listed in Appendix 7.

The districts are created by the Legislature or by the Texas Natural Resource Conservation Commission with the purpose and responsibility of preserving and protecting groundwater. Groundwater districts can be created by one of three procedures: (1) special water districts can be established through action of the legislature; (2) districts can be created through a petitioning process filed with the TNRCC by property owners based on Section 36.013 of the Texas Water Code; and (3) districts can be created in priority groundwater management areas through procedures initiated by the TNRCC. In the last case, extensive local participation is included through management advisory committees. Districts are local or regional in their jurisdiction and have, for the most part, elected boards of directors. Among their legislatively granted authorities is the power to monitor groundwater quality. A number of districts also have the authority to bring civil court proceedings for injunctive relief against an entity causing groundwater contamination.

Status of Groundwater Monitoring Programs (General). District groundwater monitoring programs are primarily of a reconnaissance nature. Most programs are designed to track water quality trends and identify possible contaminants with minimal expenditure of resources. Generally the sampling and analytical procedures and equipment employed are less sophisticated and accurate than the sampling and laboratory procedures required to document or prove contamination. However, some districts have monitoring programs with highly accurate and sophisticated sampling and laboratory procedures similar to those of the Texas Water Development Board. These districts are monitoring any changes in ambient or natural water quality conditions on a long-term basis. Groundwater studies of specific areas, contaminants, or constituents are also conducted by some districts. District groundwater quality monitoring can be used to identify problems which may then be referred to appropriate state agencies for more detailed investigation and analysis.

Status of Groundwater Contamination (General). There are 18 cases of groundwater contamination reported by the members of the Texas Alliance of Groundwater Districts listed in Table 3 under the appropriate heading to indicate the individual district. The Barton Springs/Edwards Aquifer Conservation

District (BS/EACD) has 17 cases listed and the Evergreen Underground Water Conservation District (EUWCD) has one case listed. No cases were added in 1996 and one case, previously listed by the Sandy Land Underground Water Conservation District, was dropped from the 1995 listing.

Barton Springs/Edwards Aquifer Conservation District

Status of Groundwater Monitoring Programs. The Barton Springs/Edwards Aquifer Conservation District monitors the status of the Barton Springs segment of the Edwards aquifer in parts of four counties including portions of Travis, Hays, Bastrop, and Caldwell counties. District staff measure water levels, collect water samples, and perform water-quality analysis on existing and newly drilled wells within the district. Field parameters of pH, conductivity, temperature, and turbidity are measured using a Horiba U-10. A small laboratory has been equipped by the district to measure the presence and absence of coliform bacteria, count the number of indicator coliform colonies, and measure levels of nitrate, iron, chloride, fluoride, and sulfate using a Hach DR 2000 spectrophotometer. Some samples are submitted to a contracted laboratory for a more comprehensive analysis. From September 1996 through August 1997, 79 groundwater samples were collected and analyzed. The district has received grant support to perform comprehensive sampling aquifer wide in 1999 and 2000.

An environmental groundwater pumping system was acquired by the district in 1995 with partial funding from the Texas Water Development Board. The pumping system uses a Gundfos environmental pump and a hydraulic lift to lower and raise the hose up to depths of almost 300 feet. The pumping system allowed samples to be taken from wells which are equipped with pumps.

The district conducts continuous monitoring of water levels in ten wells to determine drought trigger conditions. Three of the ten wells are equipped to continuously measure electrical conductivity to indicate changes in water quality. The equipment installed in nine of the ten wells were funded in part by the Texas Water Development Board. The tenth well, near Barton Springs, is maintained by the U.S. Geological Survey.

During March 1994, the district performed intensive groundwater sampling as part of a water-research study funded in part by the Texas Water Development Board. District staff sampled 13 wells and springs to characterize the water source and measure levels of trace metals, nutrients, petroleum hydrocarbons, radionuclides, pesticides, and herbicides that may be present. The results were incorporated into a report submitted to the Texas Water Development Board entitled *Barton Springs/Edwards Aquifer Hydrogeology and Groundwater Quality*.

Status of Groundwater Contamination. From September 1996 through August 1997, indicator bacteria were measured in 38 water samples using colony counts for total coliform and *E. coli*. Nine of the 38 samples showed some colonies of total coliform, up to 504 colonies per 100 ml. Only six of the samples contained *E. coli*, up to 107 colonies/100 ml. Twenty-nine water samples were tested for the presence or absence of total coliform and *E. coli*, nine of which served as verification for the colony count results. None of the wells sampled in the fresh-water portion of the Edwards aquifer exceeded state drinking water standards for nitrate, sulfate, chloride, or fluoride.

Well 58-50-2CW was sampled on August 7, 1997 and resampled on September 10, 1997. The well showed ten colonies of total coliform with three colonies of E. coli. on the initial sampling date, and 234 colonies of total coliform with no E. coli, on the second sampling date. Hydrogen-sulfide producing bacteria were detected in the September 10 sample. Nitrate levels measured 2.4 and 3.1 mg/l, which is elevated for typical Edwards aquifer levels. A split of the September 10 sample submitted to a contract laboratory measured ammonia nitrate levels of 0.079 mg/l and petroleum hydrocarbon levels of 0.46 mg/l. Using groundwater tracers, the well was hydraulically connected to a recharging sinkhole about a mile away that receives urban runoff. A gasoline sheen was observed discharging from a culvert pipe just upstream of the recharge feature.

Prior to the plugging of six monitor wells for a leaking petroleum storage tank site, one of the wells, 58-50-1P2 was sampled on June 6, 1997. The well water represented shallow perched groundwater of the Edwards Aquifer. The sampled water contained a visible free-phase petroleum product; 1.48 mg/l combined concentrations of benzene, xylenes, toluene, and MTBE; and 0.0833 mg/l of phenols.

The Barton Springs/Edwards Aquifer Conservation District has a total of 19 cases listed in Table 3 under the heading "BS/EACD." Two new cases were added in 1997.

Coke County Underground Water Conservation District

The Coke County Underground Water Conservation District serves all of Coke County. The district office is in Robert Lee. The first priority of the district was to locate all of the water wells within the district to identify groundwater problems. This project is nearing completion. The district monitors water quality and water levels on selected wells. A water-quality monitoring network of 40 wells has been established. To date, 34 wells have been sampled and analyzed by a commercial laboratory for fourteen water-quality parameters. Each of these wells are sampled annually and analyzed in the district's in-house laboratory for pH, conductivity, chlorides, sulfates, hardness, nitrates, and an estimate of TDS. Each new well drilled in the district is also sampled and analyzed for the above parameters.

Some water wells in the network are located near commercial salt water disposal facilities. These wells are specifically sampled for chlorides to determine if any contamination of fresh water from oil field related salt water is occurring. In addition, the district monitors water quality from several monitor wells located in and around areas of water flooding related to secondary recovery petroleum production activities.

Dallam County Underground Water Conservation District No. 1

The Dallam County Underground Water Conservation District No. 1, headquartered in Texline, covers most of northern Dallam County. The mission of the district, as set forth by the district's board of directors and state law, is to ensure that quality water conservation and stewardship practices are followed.

The district issues well-drilling permits. Water wells must be in compliance with district requirements for spacing and size. The district seeks out abandoned water wells which may need to be properly covered for safety and to prevent pollution. The district monitors for the waste of groundwater, taking action as needed

to prevent waste. The district will study the need, if any, for the testing of groundwater quality with respect to pollution.

Edwards Aquifer Authority

The Edwards Aquifer Authority encompasses part of an eight-county area of South Central Texas, including Hays, Comal, Caldwell, Guadalupe, Bexar, Medina, Atascosa, and Uvalde counties.

The Authority was created by the Texas Legislature in 1993 to manage, preserve and protect the Edwards aquifer. The Legislature mandated the Authority replace the Edwards Underground Water District (EUWD) and be governed by an appointed board. In 1993, U.S. Department of Justice objections to the appointed board held up implementation of the statute. In 1995, the Legislature passed another bill to replace the appointed Authority directors with an elected board of directors. In August 1995, the Medina County Underground Water Conservation District filed a lawsuit alleging the Authority statute was unconstitutional, and in October of that year, a State District Court judge ruled in favor of the Medina District. On June 28, 1996, the Supreme Court ruled the Authority statute was not unconstitutional and the Authority began operation.

The Authority is governed by a 17-member board of directors, with voting members elected to represent the 15 districts across the region, and two non-voting members appointed by other governmental entities. Directors represent agricultural, municipal, spring, and downstream user groups. The Legislature also created the South Central Texas Water Advisory Committee to interact with the Authority when issues related to downstream water rights are addressed.

The Legislature mandated the Authority take all necessary measures to effectively control the resource to protect domestic and municipal water supplies, the operation of existing agriculture and industries, terrestrial and aquatic life, and the economic development of the region. In January 1997, the board of directors adopted the following mission statement: "The Authority is committed to manage and protect the Edwards aquifer system to ensure the entire region of a sustainable, adequate, high quality, and cost effective supply of water, now and in the future."

Status of Groundwater Monitoring Programs

The Authority, in cooperation with the United States Geological Survey (USGS) and the Texas Water Development Board (TWDB), has conducted an annual systematic program of water-quality data collection since 1968. Through this cooperative effort, the Authority (and the EUWD) has maintained a network of monitoring wells and surface water sites for gathering water-quality data across the entire Edwards aquifer area. More than 50 wells are sampled each year and analyzed for more than 90 selected properties and constituents, including inorganics, nutrients, organic carbon, minor elements, pesticides, herbicides, and volatile organic compounds. Analyses of these data have been used by the Authority to monitor changes in aquifer water quality.

In 1997, the Authority collected water-quality samples from approximately 60 wells. These samples were analyzed for selected water-quality properties and both inorganic and organic chemical constituents. All well samples analyzed in 1997 surpassed federal drinking water standards as regulated under the Safe

Drinking Water Act. Overall, results of the 1997 water-quality sampling and analysis program illustrate the continued excellent quality of Edwards aquifer water.

The dynamics of the fresh water/saline water interface, or bad water line, are also monitored at 18 strategically-located wells. Water chemistry in the Edwards aquifer has been monitored periodically since the 1930's. In 1985, the EUWD, in cooperation with the USGS, the TWDB, and the San Antonio Water System, began a research study of the fresh water/saline water interface. A series of seven wells were drilled into the San Antonio area that transect this interface to detect changes in water quality as hydraulic head in the aquifer changes. Additional transects in the New Braunfels and San Marcos areas consist of six wells and five wells, respectively. As part of the water-quality program, staff collects and analyzes monthly and other periodic samples. Other samples are collected when certain spring-discharge criteria are met. During the study period (1986 to present), data indicate normal changes in the aquifer water level have little effect on the water quality in wells directly adjacent to the fresh water/saline water interface.

The Authority publishes an annual Edwards aquifer hydrologic report that contains water-quality data from the data collection network. No new groundwater contamination cases were reported by the Authority during 1997.

The Authority also operates 25 continuous water-level monitoring wells and makes monthly measurements at 17 additional wells as part of a water-level data collection program. Periodic water-level measurements from a variety of wells have been compiled since 1932 in the San Antonio area of the Edwards aquifer region. Water-level measurements made in 1997 have been reported in the hydrologic report for that year.

Emerald Underground Water Conservation District

The Emerald Underground Water Conservation District encompasses all of Crockett County, an area of over 2,806 square miles. The district's office is located in Ozona, and includes an in-house laboratory capable of analyzing ten water quality parameters as well as the presence of coliform and fecal coliform bacteria.

At the present time, the district has 44 groundwater quality monitor wells which are sampled and analyzed annually for 11 parameters by an outside commercial laboratory. These wells are evenly spaced throughout the district, as well as in strategic problem areas involving salt-water disposal, water flooding, and concentrated petroleum production. No significant parameter changes were detected in the analyses of these 44 wells in 1997.

To date, the district has analyzed groundwater quality on 217 domestic wells, and analyzes water quality on each producing well registered within the district. This program helps establish an overall baseline of groundwater quality throughout the district and will aid in pinpointing any future groundwater quality problems. In addition, the district, in cooperation with the Texas Water Development Board, annually measures and records water levels in 28 wells throughout the district. The 1997 measurement of these 28 wells showed an average decline of 0.6869 feet from the 1996 measurement. In August of 1997, the Texas Water Development Board installed two water level recorders in Crockett County. The recorders were installed in close proximity to two of the well fields that supply the town of Ozona with its public drinking

water. These recorders make it possible for the district to have 24-hour monitoring and data-collecting capabilities over these two critical water resources.

In addition to the above mentioned programs, the Emerald Underground Water Conservation District, in cooperation with seven other groundwater districts, encompassing eight contiguous counties, has completed its second year of rainfall enhancement through cloud seeding. In 1996 eight West Texas groundwater districts formed the West Texas Weather Modification Association in an effort to enhance rainfall over approximately 7.2 million acres of West Texas. Through the continuation of this project, the district hopes to enhance aquifer recharge as well as provide increased crop and forage production.

Glasscock County Underground Water Conservation District

The Glasscock County Underground Water Conservation District, which covers all of Glasscock County and the majority of the northern portion of Reagan County, has its office in Garden City. The district monitors changes in both the quality of groundwater and groundwater levels within its boundaries. To monitor water quality, the district has equipped a laboratory to analyze for the presence of coliform bacteria and monitor 14 other water quality parameters. Analyses for herbicides and pesticides are also conducted.

Two water quality monitoring programs have been initiated by the district. The first program is the domestic and irrigation water quality monitoring program which monitors the bacteriological and/or mineral content of selected wells annually. In addition, most new wells are sampled and analyzed upon completion. The analyses data are available upon request for any well having been tested within the district.

The second program is the baseline groundwater quality monitoring program. As wells are inventoried with the district, samples are collected and analyzed for pH, specific conductivity, total dissolved solids, and chlorides. This information is being used to establish baseline water quality throughout the district, which will aid in the identification of possible groundwater degradation due to oil and gas production within the district.

An additional service provided through the district is grid mapping, in which the district provides the service of applying Topcon mapping instrumentation for the generation of site-specific maps. These maps are used by the farmers in the district in laying off their rows to get the most efficient and effective use of their water.

Hickory Underground Water Conservation District No. 1

The Hickory Underground Water Conservation District No. 1, headquartered in Brady, covers parts of Concho, Kimble, McCulloch, Mason, Menard, and San Saba counties. The district works closely with various water users (domestic, irrigation, municipal, and industrial) to monitor groundwater quality and groundwater levels of the Hickory aquifer. The district maintains and operates a laboratory for the analyses of water-quality samples. Groundwater samples are analyzed for total coliform, E coli, and 11 other parameters. The laboratory also analyzes water samples for the presence/absence of various pesticides.

Approximately 200 wells are measured annually to determine changes of the groundwater level within the district. During the past year, several wells were evaluated for pump efficiency and effective water use. The district also has an ongoing study to inventory all wells within the district, as well as stream flow gain/loss studies across numerous faults on many area streams and rivers. In addition, the district is working to determine the total amount of water available within the Hickory aquifer and develop a water budget for the aquifer.

High Plains Underground Water Conservation District No. 1

The High Plains Underground Water Conservation District Number One, headquartered in Lubbock, serves all or portions of Armstrong, Bailey, Castro, Cochran, Crosby, Deaf Smith, Floyd, Hale, Hockley, Lamb, Lubbock, Lynn, Parmer, Potter, and Randall Counties. The district monitors changes in water levels and water quality within the 10,728 square-mile service area of the district. Within this area, there are currently 1,196 water-level observation wells that also serve as the primary source of water-quality monitoring wells. These wells are documented as to location, equipment, ownership, etc. and are part of the cooperative network of wells shared with the Texas Water Development Board (TWDB).

Most of the analyses required for the district are obtained by contracts with local commercial laboratories or agreements with governmental or public entities. For reconnaissance surveys or informal investigations, the district maintains portable field test kits and instruments capable of determining temperature, pH, conductivity, and approximate values for several common constituents. These test kits or instruments are useful in determining the need for further analyses by a laboratory. District instruments for determining temperature, pH, and conductivity are utilized in verification of aquifer stabilization prior to sample collection for laboratory analyses. These procedures for water sampling as well as others followed or recommended by state or federal regulatory or recognized data-collection entities are adhered to, as closely as appropriate, to conduct the district's water-quality monitoring program.

The district pursues several programs to address water quality. These programs overlap in varying degrees and include a baseline water-quality sampling program, domestic well water-quality sampling program, and a program for addressing special water-quality problems as reported to the District or as recognized by work of the district. Examples of this last category include: saltwater contamination primarily related to petroleum production, contamination resulting from industrial activities, concentrated animal feeding operations, landfills, agricultural sources, domestic or municipal sewage disposal, and any other similar activities or sources of substances that are capable of altering the native groundwater quality.

The baseline water-quality program is a continuing effort to monitor changes and possible evolution of the native quality of the aquifer through time. The district's efforts toward this goal has involved sampling wells and securing analyses for several parameters and constituents. This process allows for a baseline of data to which analyses of future samples from these same wells or from the same aquifer area can be compared.

Because of the expense involved in such a program, the district has followed various paths to establish and maintain this program. District personnel have historically cooperated with the TWDB in several of their sampling programs within the district's area to expedite the sampling and receive analysis results as compensation for this assistance. Most of the sample wells are selected from the previously-mentioned

cooperative network of wells in the state observation-well program within the district. An attempt is made to resample wells on a rotational schedule to document potential changes in measured parameters or constituents that should provide an alert to groundwater contamination. District personnel have also cooperated with universities, other governmental agencies, and others on projects that have yielded analysis results that have been added to the district's data files. The district has not added to this program by sampling or resampling specific wells for 1997.

The district's domestic well water-quality program is a continuous process with peaks and valleys of activity. Upon request of well users who suspect contamination of their domestic wells or who would like assurance of acceptable quality for their domestic supplies, district personnel collect samples and use our laboratory equipment to determine the presence or absence of fecal coliform. This test is a good indicator of the general biological quality of a water supply. The well user is informed by mail of the results of the tests and in the case of a positive result indicating fecal coliform presence, an immediate response by telephone is district policy. District personnel recommend cessation of use of the water for drinking, food preparation, or for any other human-health related use when the presence of fecal coliform is indicated. Recommendations as to disinfection procedures and measures to prevent the recurrence of contamination in these wells is offered as part of this free service.

During 1997, sixty-six requests for fecal coliform testing of domestic wells received response by the district. Seven wells tested positive for fecal coliform on the first tests and all seven wells tested negative on retests after the well user responded to recommended disinfection procedures.

An additional program of the High Plains District relating to water quality involves response to water-quality alteration or contamination related to petroleum-production activities. Saltwater contamination of groundwater is the usual complaint of these problems which triggers a district response that is usually a field investigation with interviews of the interested parties and file searches, etc. to gather as much information about the problem as possible. After these initial information-gathering procedures are completed, the Railroad Commission of Texas (RCT) is contacted to report the nature of the problem and to supply our results of investigation to them. These problems and complaints are passed to the RCT because of their primary responsibility for activities relating to oil and gas production. After their investigation and related activities, the RCT generally provides to the district a written report of their findings, progress, or resolution of the problem.

Actions relating to reports of contamination or district-observed problems, not related to oil and gas activities, are handled in a similar manner to those described above. Most of these types of contamination incidences with which the district is involved are within the responsibility of the Texas Natural Resource Conservation Commission (TNRCC). With these problems, the district generally makes an investigation, if appropriate, and reports the nature of the problem to the TNRCC. The district continues to monitor the progress of remediation of these problems until a resolution is reached.

Extensive water-quality investigations are sometimes initiated by the district in response to specific problems that are perceived as needing investigation. During 1997, at the request of Texas Tech University, several university-owned wells on campus and some private wells adjacent to the campus were sampled for analyses by a university laboratory on campus. Twenty samples were collected and water levels in several of these wells were measured to determine static groundwater levels. This information

was utilized to determine the quantities of water available for utilization. These data were presented to University officials for their consideration. The use and evaluation of these data continue as of this report.

These brief descriptions have been presented to provide an overview of the High Plains District's water-quality monitoring programs and activities. Not all details of these activities could be included in this report. It may be observed by other agencies with similar responsibilities that restraints such as budgets and manpower always allow less to be accomplished than can be observed as needing attention.

Hill Country Underground Water Conservation District

Program Description. The Hill Country Underground Water Conservation District encompasses Gillespie County, and is headquartered in Fredericksburg. Water quality analyses of bacterial and mineral constituents are regularly performed at its in-house laboratory. The district has been conducting water quality evaluations since 1990, and has performed thousands of bacterial and chemical tests on several hundred wells during this time.

The district samples 74 wells annually in its groundwater quality monitoring program. Water quality analyses performed by the district include pH, conductivity, hardness, alkalinity, sulfate, chloride, nitrate, fluoride, iron, and total dissolved solids. In addition to the annually sampled wells, the district encourages all residents to have their wells tested. These tests are performed at no cost to the resident, and have accounted for the analysis of several hundred wells. In addition, the district monitors water levels in the 74 wells biannually. The district closely monitors water levels in and around the City of Fredericksburg's Ellenburger well field throughout the year.

The district has developed a comprehensive database for all aquifers within Gillespie County. The database allows easy access of groundwater yields, availability, and water quantity, and allows for easy retrieval and mapping of water quality parameters for each aquifer within the district. The district is currently modeling the Ellenburger aquifer utilizing the computer program Visual Modflow. The district has sponsored graduate students to conduct regional geohydrologic studies of the Hensell and Hickory aquifers.

Status of Ground-Water Monitoring Programs. During 1997, the district performed 162 analyses for chloride, 181 analyses for nitrate, and 215 analyses for total coliform and E. coli bacteria. 14 analyses for chloride exceeded 300 milligrams per liter (mg/l), 15 analyses for nitrate exceeded 10 mg/l (as nitrogen), 97 analyses for total coliform were positive, and 21 analyses for E. coli bacteria were positive.

Irion County Water Conservation District

The Irion County Water Conservation District encompasses all of Irion County and is officed in Mertzon. The district has monitoring programs for water wells, springs, and surface water to survey for water-quality degradation from a variety of possible sources. Every identified water well within the district has been sampled and analyzed to establish a baseline for groundwater quality. The wells are resampled on a regular basis and are analyzed in the district's laboratory. A number of wells are tested on either a quarter, semiannual, or annual basis for the determination of groundwater quality. In addition Spring Creek, Dove Creek, Rocky Creek and the Middle Concho River are sampled on a semiannual basis and analyzed for

both general water quality and coliform bacteria by a state-certified laboratory. These programs provide for the early detection of potential groundwater contamination, and allow for immediate remediation prior to contamination of groundwater supplies. Groundwater levels are monitored throughout the district. Measured wells include wells designated by the Texas Water Development Board and other wells in the program.

The District has participated in a cooperative agreement between other local area groundwater districts since 1988 to provide for regional coordination of activities and maximum benefit from tax dollars. This agreement has been updated creating the West Texas Regional Groundwater Alliance that includes nine local groundwater districts.

Another interlocal agreement with six other groundwater districts formed the West Texas Weather Modification Association in March 1996. This Association was created to conduct a rainfall enhancement program through weather modification (cloud seeding) for the area including: Crockett, Glasscock, Irion, Reagan, Schleicher, Sterling, Sutton, Upton, and part of Tom Green counties. Others participating with the Association are the University of Texas System, Upton County residents, and the City of San Angelo. This program helps provide for enhanced recharge of the aquifer, increased runoff, and economic benefits for the region.

Lipan-Kickapoo Water Conservation District

Program Description. The Lipan-Kickapoo Water Conservation District, which covers parts of Tom Green and Concho counties, has its office in Vancourt. The district monitors changes in both the quality and quantity of water within its boundaries. To monitor the water quality, the district has equipped a small laboratory to check water samples for the presence of coliform bacteria and monitor 12 other water quality parameters. A water-sampling trailer has been equipped with a generator and pump to purge wells to obtain representative water samples for analysis in the laboratory. Water quantity is monitored by measuring water levels in 60 wells scattered throughout the district. Water levels in these wells are measured each year in March and October.

Two water quality monitoring programs continue to be conducted by the district. The first program, the domestic well quality monitoring program, monitors the bacteriological and mineral content of selected wells once a year. In addition, all new domestic wells are sampled and analyzed upon completion. Upon request, a water analysis is performed on water from any well within the district.

The second program is the baseline water quality monitoring program. As wells are inventoried within the district, samples are taken and analyzed for pH, specific conductivity, total dissolved solids, and chlorides. This information is being used to establish baseline water quality throughout the district, which will aid in pinpointing possible contamination due to oil and gas production within the district.

A third water quality and well inventory program was initiated in March 1996 with funding coming from the Upper Colorado River Authority through the Clean Rivers Program. This water quality program consists of sampling and inventorying all water wells within a two-mile strip along the Concho River between San Angelo and Paint Rock, Texas. The samples are obtained using procedures and techniques

recommended by the Texas Water Development Board. These samples are then taken to a commercial laboratory approved by the TNRCC and the EPA.

The district also works in conjunction with the TNRCC in establishing Wellhead Protection Programs for small towns located within the district. A Wellhead Protection Program has been established for the town of Eola in Concho County. Eola's only source of drinking water is from a well located north of town. Water from this well contains naturally occurring nitrates in excess of state drinking water standards. This WHP area was established to protect the water quality from future degradation by any surface contamination.

Status of Groundwater Contamination. The water quality continues to deteriorate in some areas of the district due to contamination resulting from oil and gas production. The primary cause of this contamination are salt water intrusion from saline aquifers through old unplugged or improperly plugged oil and gas wells and an increase in the salinity of the groundwater due to old open unlined brine disposal pits.

An artesian brine aquifer called the "Coleman Junction" is infiltrating other fresh water zones through improperly plugged abandoned oil and gas wells and through old abandoned deep water wells that have not been plugged. The Coleman Junction is approximately 1,500 to 2,500 feet below the surface. Another aquifer called the "San Angelo" Formation contains levels of chlorides exceeding 5,000 mg/l. It is usually encountered from 60 to 300 feet below the surface in some areas of the district. This poses a problem when drilling water wells since the possibility exists that this formation will be encountered.

Some contamination of the fresh water is still occurring from old unlined brine disposal pits. These pit locations pre-date the 1969 ban on their use in Texas. Due to the percolation of the saline water through the surface soil and sub soil, the shallow fresh water aquifers are becoming more saline in the areas around the pits. Monitoring of the water quality is continuing in these areas.

Live Oak Underground Water Conservation District

The Live Oak Underground Water Conservation District encompasses Live Oak County. The district's headquarters is located between George West and Three Rivers. Water quality analyses for mineral constituents are regularly performed at its in-house laboratory. The district has conducted water quality evaluations since 1992 and has performed hundreds of chemical tests on numerous wells since that time.

The district samples 20 wells annually in its groundwater quality monitoring program. Water quality analyses performed by the district include pH, conductivity, hardness, alkalinity, sulfate, chloride, nitrate, iron, and total dissolved solids. The district encourages all residents to have their wells tested at no cost. This service has accounted for analyses of numerous wells. The district is in the process of developing a water quality database for all aquifers in Live Oak County.

Mesa Underground Water Conservation District

The Mesa Underground Water Conservation District (UWCD) encompasses Dawson County and has its office in Lamesa. The district works closely with local, state, and federal agencies in the protection and conservation of the Ogallala aquifer.

The district operates an in-house water analysis laboratory and a portable field laboratory, equipped with field-testing and water-sampling equipment. The groundwater quality monitoring program analyzes 55 sites in the fall of each year. This enables the district to determine a groundwater quality baseline and look for fluctuations of water quality yearly. The district also performs water-quality analysis upon request from Dawson County residents. The district's annual groundwater level monitoring program measures 115 wells each January. This data goes into a statewide groundwater level database maintained by the Texas Water Development Board. The district also has four manual flow meters and one electronic flow meter.

Mesa UWCD established the Used Oil Collection (UOC) program for the constituents of Dawson County in January 1994. The program (funded through a grant from the TNRCC) was initiated as a pilot project with a two-fold objective. It serves the district with on-site collection capabilities and the Do-It-Yourself (DIY) drop-off collection. In December 1994, Mesa UWCD established the Used Oil Filter (UOF) Collection program in conjunction with the UOC program. The district collects and crushes used oil filters with the aid of a filter cutter/crusher, purchased with grant money received from the TNRCC.

The goal of these programs is to protect the quality of groundwater in the Ogallala aquifer. Each resident of the district is encouraged to properly dispose of waste oil and used oil filters through these successful recycling programs.

Permian Basin Underground Water Conservation District

The Permian Basin Underground Water Conservation District, headquartered in Stanton, includes all of Martin and northwest Howard counties. The district has installed an in-house screening laboratory to perform its water-quality monitoring functions. The district performs analyses for nitrates, sulfates, chlorides, calcium, magnesium, pH, and specific conductivity, and makes a rough estimate of total dissolved solids. Coliform bacteria samples are also collected and taken to a state certified laboratory for analysis. Periodically, samples are taken to state certified laboratories to ensure the accuracy of the district's screening laboratory. These samples are also analyzed for arsenic, fluoride, lead, and other constituents which are beyond the district's laboratory abilities.

The district's goals are threefold: (1) the district is establishing a baseline groundwater quality database; (2) the district analyzes sampling data in the effort to locate groundwater contamination, identify the sources of contamination, and proceed with actions to bring the contamination to a halt, and; (3) the district strives to protect the health and welfare of rural residents relying on well water for their drinking water supply.

Plateau Underground Water Conservation and Supply District

The Plateau Underground Water Conservation and Supply District covers Schleicher County with the district's office located in Eldorado. The district has had considerable oil and gas activity in past years and now confronts groundwater quality problems stemming from this industry. District staff work closely with landowners and the Railroad Commission of Texas to locate and plug abandoned oil wells.

The district has an in-house laboratory for the purpose of determining a water-quality baseline for the district and detecting contamination areas. Wells in the district are located, registered, and sampled. Samples are tested for chlorides, nitrates, iron, sulfates, total dissolved solids, pH, alkalinity, and hardness. Domestic wells are also tested for coliform and E. coli bacteria. Sulfate-reducing bacteria, slime-forming bacteria, and iron-related bacteria tests are also performed as needed.

Santa Rita Underground Water Conservation District

The Santa Rita Underground Water Conservation District, which covers most of Reagan County, has its office in Big Lake. The district monitors changes in both the quality of groundwater and the water levels within its boundaries. To monitor water quality, the district has equipped a small laboratory to analyze for the presence of fecal coliform and monitor 12 other water quality parameters. The water level monitoring program currently measures 37 wells annually.

Two water quality monitoring programs have been initiated by the district. The first program is the domestic well-water monitoring program which monitors the bacteriological and mineral content of selected wells annually. In addition, all new wells are sampled and analyzed upon completion. The analyses data from any well tested within the district are available upon request.

The second program is the baseline groundwater quality monitoring program. As wells are inventoried, samples are collected and analyzed for pH, specific conductivity, total dissolved solids, and chlorides. This information is being used to establish baseline water quality throughout the district, which will aid in the identification of possible groundwater degradation due to oil and gas production within the district.

The Santa Rita district is also assisting the Railroad Commission of Texas (RCT) concerning oilfield related pollution or potential pollution of groundwater within the district. Three sites are currently being investigated by the RCT and the district. These sites include oil polluted water near a plugged oil well location (Well No. 44-38-508), a propane producing water well (Well No. 44-18-903) near "plugged" propane storage wells, and a shallow (8 - 30 feet) groundwater zone contaminated with oil from a large storage facility (Kemper Station). These three sites are listed under Reagan County in Table 2 (RCT table); two sites are under the Santa Rita district's name and the third site is under Exxon Pipeline Company.

The district is in the second year of its abandoned water well plugging program. The district is plugging certain unused, improperly completed, or dry water wells at no cost to the well owner. In 1996-1997 the District plugged 22 such wells, of which 12 were on University of Texas property. The U.T. Lands system furnished plugging materials and the district furnished labor. The district plans to continue the program and may expand it each year.

South Plains Underground Water Conservation District

The South Plains Underground Water Conservation District serves all of Terry County and part of Hockley County. The district maintains a water-quality laboratory at its office in Brownfield.

The district began sampling water wells for water quality in December of 1993. Samples were collected from 103 domestic wells and analyzed for: pH, specific conductivity, total dissolved solids, alkalinity, hardness, chloride, fluoride, iron, nitrate as nitrogen, and sulfate. The same water wells will be sampled on an annual basis in order to analyze trends in the change of groundwater quality over time, and to aid the staff in the early identification of areas of groundwater degradation. An annual water-quality report will be prepared and distributed to the general public and appropriate agency officials.

The district offers free water-quality testing for residents within the district throughout the year at the residents' request. Constituents analyzed include coliform bacteria as well as those previously listed. The district has money budgeted for outside laboratory testing should the need arise to confirm test results or test for parameters which the district is not capable of analyzing. Future plans include annual testing for pesticides on a presence/absence basis.

The district began the sampling of irrigation wells for water quality analysis during the summer of 1994. Approximately 45 wells were sampled that had been pumped for extended periods of time (± 7 days) in order to form a more accurate water-quality "picture" of the Ogallala aquifer underlying the district.

Sutton County Underground Water Conservation District

The Sutton County Underground Water Conservation District encompasses all of Sutton County, and has its office in Sonora. The district monitors changes in both the groundwater quality and water levels through two monitoring programs.

The first program has over 60 monitor wells that were selected and inventoried as part of a baseline water-quality monitoring program. Each year, approximately 20 of these monitor wells are sampled. Over a three-year period, all 60 wells are sampled and analyzed by an EPA-approved laboratory for over 30 water quality parameters. These parameters include, but are not limited to 13 dissolved solids, total organic carbon, phenol, total phosphorus, total organic halides, and total recoverable petroleum hydrocarbons. This process will continue to be repeated so that each of the 60 monitor wells will be tested every three years.

The second program involves the use of an in-house laboratory that is equipped to analyze for pH, specific conductivity, total dissolved solids, chlorides, nitrates, sulfates, temperature, lead, total coliform, and fecal coliform. All domestic wells within the district are being sampled and analyzed to help locate any possible areas of groundwater degradation. To date, over 225 domestic water wells have been sampled for quality.

The district has a Wellhead Protection Area, as well as a Drought Contingency Program administered by the City of Sonora. The district has implemented a water level/rainfall correlation on seven wells surrounding Sonora. In 1997, the district will analyze water quality to determine changes occurring due to recharge in this area.

The district is also involved in a weather modification project (cloud seeding project with approximately eight other counties in the area). This project involves a system of some 35 - 40 rain gauges within the county. This effort will allow the district to correlate the effect of enhanced rainfall on recharge, water levels, and water quality.

The district is in the process of loading computerized data on ArcView software to provide visual maps of its programs and projects. The district plans to perform spatial and water modeling projects in the future.

Texas Agricultural Experiment Station

Program Description. The Texas Agricultural Experiment Station (TAES) is the official agricultural research agency in Texas. Headquartered at Texas A&M University, TAES promotes food and fiber production that emphasizes water conservation and the protection of natural resources. TAES operates a system of 14 research centers which are located in the major land and natural resource regions of Texas. The Texas Water Resources Institute is an administrative unit of TAES that guides internal water-related research. In 1996, the Environment and Natural Resources Program was launched to better respond to needs for environmental protection and education.

Broad goals of the TAES groundwater research program are to protect, preserve, and efficiently use water resources, and to develop sustainable agricultural production systems. Groundwater programs of TAES stress the development of management strategies, technologies, and educational programs to support sustainable agriculture.

TAES groundwater quality research focuses on reductions in chemical use; the control, fate, and transport of agricultural chemicals; and the remediation of contaminated groundwaters.

Major efforts are underway to develop strategies to manage brush species on rangelands to increase water yields and protect water quality; to manage livestock wastes from concentrated animal feeding operations to prevent water contamination; and to develop crop production technologies that produce high yields while minimizing the loss of pesticides, chemicals and nutrients into ground and surface-waters.

The following are examples of recent TAES groundwater related research activities:

The fate and transport of atrazine in and through soils are under study in the Brazos River floodplain. These soils are intensively farmed and may provide pathways for chemical transport to surface water;

The ECONO-RICE program has led to the development of new rice varieties and improved management strategies that have lowered water use by 25 percent, while increasing yields by 44 percent;

TAES is also developing rice water management strategies that lower pesticide needs and increase recycling and water conservation;

TAES researchers are utilizing genetic engineering to identify genes in bacteria and fungi that have the potential to degrade groundwater contaminants;

TAES scientists pioneered the development of highly efficient Low Energy Precision Application (LEPA) irrigation systems. These systems use drop tubes and apply water and chemicals at low pressure near the plant canopy, reducing the risk of runoff pollution and drainage below the root zone. Certain insects are controlled with as little as one-tenth of label rates of chemicals when applied by LEPA sprays directed at the under sides of crop leaves;

Animal waste management strategies developed by TAES reduced dairy water use by 50 percent and significantly lowered wastewater production. Other TAES efforts focused on efforts to better estimate the amount of cattle waste that can be safely applied, methods to apply dairy wastewater, and methods to better evaluate where dairies can be safely located. Research activities are now directed toward development of technologies to reduce phosphorous loading to soils and surface waters;

TAES scientists are utilizing computer simulation models to assess the impact of agricultural practices on the environment. For example, such models are now being used to identify cropping and chemical management strategies that may be appropriate for environmentally sensitive areas like the Seymour aquifer and the Texas Coastal Bend;

TAES also trains future professionals through undergraduate and graduate education and research programs at Texas A&M University and other System institutions. Many TAES researchers at Texas A&M University in College Station also hold teaching appointments, thus providing the latest research results to students, and;

TAES research efforts are complemented by the programs of the Texas Agricultural Extension Service (TAEX). For example, TAEX specialists produce easy-to-read fact sheets and other publications for specific clientele, including agricultural producers. Other TAEX activities include field demonstrations and educational programs for youth and adults.

Other TAEX efforts include the development of county level pesticide use estimates, and participation in U.S. Department of Agriculture Hydrologic Unit Programs, which implement solutions to water quality problems in specific watersheds.

Status of Groundwater Monitoring Programs. In addition to the numerous water-related research projects previously listed, the TAEX operates soil and water testing laboratories in College Station. These facilities provide information on potential groundwater quality problems to thousands of rural Texans. Last year, more than 40,000 soil tests and 2,000 water analyses were conducted. Results from the water tests are available in a database format so that water-quality trends can be identified.

Status of Groundwater Contamination. The Texas Agricultural Experiment Station has no regulatory authority. No contamination cases were reported by the Texas Agricultural Experiment Station during 1997.

Bureau of Economic Geology

Program Description. The Bureau of Economic Geology, established in 1909, is a research entity of the University of Texas at Austin and functions as the State Geological Survey. The Bureau conducts basic and applied research projects, including environmental site assessment and investigations of groundwater resources and groundwater quality, in support of other state agency missions.

The Bureau's hydrogeologic and environmental efforts during 1997 emphasized geologic study of issues related to subsurface waste containment and remediation of near-surface contaminants. The Bureau continued to assist the Railroad Commission of Texas in devising cleanup solutions at abandoned oil field sites in Texas where the source and subsurface extent of contamination were unknown and where complex subsurface geology will affect remediation efforts. Investigations focused on finding cost-effective remedial solutions and limiting investigative costs by applying nonintrusive and advanced techniques. In a pilot study for the Texas Natural Resources Conservation Commission, Bureau researchers developed a methodology for building a geographic information system (GIS) to merge data on leaking petroleum storage tank sites and hydrogeologic data to facilitate retrieval and analysis. The study evaluates this technology as a way to enhance evaluation and risk assessment of new sites, as well as to evaluate the effectiveness of site-characterization, risk-assessment, and remediation of old sites. The Bureau is also investigating the performance of engineered barriers capping waste disposal facilities. A prototype trench cap sponsored by the Texas Low-Level Radioactive Waste Disposal Authority was built using design specifications for a facility's proposed trench caps and was monitored with a wide variety of instruments to determine how much water infiltrates through the trench cap into the subsurface in the arid West Texas setting.

Status of Groundwater Monitoring Programs. Bureau staff measure groundwater quality and water levels in selected public and private wells and specially constructed test holes within the scope of projects such as those previously described. These projects cover many different parts of Texas. Most water-quality data collected in these studies consist of pH, temperature, conductivity, major and minor inorganic ions, total organic carbon, isotopes, and other constituents of interest. Data are used to interpret rates and modes of hydrologic processes and delineate the extent of possible contamination. Project-specific data are collated in data reports or topical reports; periodically the digitized data are compiled for inclusion in the TNRIS data system.

Status of Groundwater Contamination. The Bureau of Economic Geology is not a regulatory agency and has no groundwater protection regulatory programs. Consequently, the Bureau does not have regulatory jurisdiction over contamination cases detected in the course of its hydrogeologic investigations. Any detection of contamination is referred to the proper regulating or sponsoring agency .

Texas Department of Licensing and Regulation

Water Well Drillers/Pump Installers Program Description. The need for identification and protection of the state's groundwater resources was recognized by the Legislature through the creation of the Water Well Driller's Board in 1965. The Board had the responsibilities of determining qualifications for licensure of all persons drilling water wells and enforcing standards of conduct and well completion through the revocation or suspension of licenses and assessment of administrative penalties. Legislation adopted by the 69th Legislature required that the drillers of Class V injection wells be licensed by the Board after September 1, 1985. Also, the 70th Legislature required that the drillers of monitor and dewatering wells be licensed by the Board after January 1, 1988, and it strengthened the state's authority to require the plugging of abandoned and deteriorated wells. In 1991, the 72nd Legislature expanded the Board's functions to include licensing and regulation of pump installers.

As mandated by Senate Bill 2 of the 72nd Legislature in 1991, the Texas Water Well Drillers Board was abolished and the responsibilities and functions of the Board and all appropriations to the Board were transferred to the Texas Water Commission on September 1, 1992, and subsequently to the Texas Natural Resource Conservation Commission (TNRCC) on September 1, 1993. Senate Bill 1955 (75th Legislature, 1997) transferred the Water Well Drillers/Pump Installers Program from the TNRCC's Compliance Support Division to the Texas Department of Licensing and Regulation (TDLR) effective September 1, 1997.

The Water Well Drillers/Pump Installers Program maintains communications with the Water Well Drillers Advisory Council and investigates all alleged violations of Chapters 32 and 33 of the Texas Water Code and of 30 Texas Administrative Code, Chapter 238 (Water Well Driller Rules). The program also investigates consumer complaints filed against water well drillers, pump installers, and inspects water wells to ascertain compliance with well construction standards.

Investigations include, but are not limited to, surface completions, depth of annular cement, and regulated distances from contamination sources. Surface completions and depth of annular cement footage of wells are closely inspected to prevent contamination of groundwater from surface runoff. In addition, rules requiring isolation of zones containing undesirable or poor quality water are enforced to prevent commingling with fresh water.

Violations of Chapters 32 and 33 of the Texas Water Code or the Water Well Driller rules are enforced by the TDLR (with recommendations from the advisory council) through TDLR orders requiring administrative penalties and corrective actions or referral to the Attorney General's office. Investigations which involve groundwater contamination are referred to the appropriate state agency with jurisdiction for the activity believed to be the cause of the contamination.

Status of Groundwater Monitoring Programs. The Water Well Drillers/Pump Installers Program does not conduct or require groundwater monitoring. At the end of August 1997, there were 2,400 licensed professionals including drillers, pump installers, driller trainees or pump installer apprentices regulated by the Water Well Drillers/Pump Installers Program.

During Fiscal Year 1997, approximately 150 investigations were conducted by the Water Well Drillers/Pump Installers Program with all violations either remediated or in the enforcement process. Seventy five abandoned wells were reported and all are in various stages of notification, investigation or completion. The program collected six water well (groundwater) samples in Fiscal Year 1997.

GROUNDWATER CONTAMINATION CASE DESCRIPTIONS

**Table 1. Texas Natural Resource Conservation
Commission**

Table 2. Railroad Commission of Texas

Table 3. Texas Alliance of Groundwater Districts

Table 1

**Texas Natural Resource
Conservation Commission**

**Groundwater Contamination Case
Description Table**

TNRCC-A

TABLE 1
GROUNDWATER CONTAMINATION CASE DESCRIPTIONS BY COUNTY
TEXAS NATURAL RESOURCE CONSERVATION COMMISSION

EXPLANATION OF FIELDS

COUNTY: THE COUNTY NAME IS THE FIRST ENTRY IN THE LEFT PORTION OF THE TABLE. IT IS LISTED ONLY ONCE FOR EACH GROUP OF CASES IN THAT COUNTY.

DIVISION: DIVISIONS ARE LISTED ONLY ONCE WITH THEIR RESPECTIVE CASES FOR EACH COUNTY.
 ENF/WST - ENFORCEMENT DIVISION/WASTE SECTION ENF/WTR - ENFORCEMENT DIVISION/WATER SECTION
 FOD - FIELD OPERATIONS DIVISION IHW - INDUSTRIAL AND HAZARDOUS WASTE DIVISION
 MSW - MUNICIPAL SOLID WASTE DIVISION PCD/CA - POLLUTION CLEANUP DIVISION/CORRECTIVE ACTION
 PCD/ENF - POLLUTION CLEANUP DIVISION/ENFORCEMENT PCD/SUP - POLLUTION CLEANUP DIVISION/SUPERFUND
 PCD/VC - POLLUTION CLEANUP DIVISION/VOLUNTARY CLEANUP PST - PETROLEUM STORAGE TANK DIVISION
 WPA - WATER PLANNING AND ASSESSMENT DIVISION WUD - WATER UTILITIES DIVISION

NEW CASES: AN ASTERISK IS PLACED IN EACH RECORD THAT IS REPORTED AS NEW FOR THIS YEAR.

FILE NAME: FILE NAMES REFLECT RESPONSIBLE PARTIES OR GEOGRAPHIC LOCATION

FILE NUMBER: FILE NUMBERS ARE ASSIGNED ACCORDING TO THE RESPECTIVE DIVISION NUMBERING SYSTEM. FILE NUMBER IS USED TO LOCATE FILE IN TNRCC RECORDS.

LOCATION: LOCATIONS ARE GIVEN AS ADDRESSES OR GEOGRAPHIC LOCATION DESCRIPTIONS.

CONTAMINATION DESCRIPTION: As - ARSENIC, Cr - CHROMIUM, Pb - LEAD, NO3 - NITRATE, SO4 - SULFATE, VOC - VOLATILE ORGANIC COMPOUNDS, ORG. - ORGANIC CHEMICALS, TOC - TOTAL ORGANIC COMPOUNDS, TDS - TOTAL DISSOLVED SOLIDS, TCE - TRICHLOROETHENE, MEK - METHYL ETHYL KEYTONE, CARBON TET - CARBON TETRACHLORIDE, PCP - POLYCHLORINATED PHENYLS, PCB - POLYCHLORINATED BIPHENYLS, TPH - TOTAL PETROLEUM HYDROCARBONS, BTEX - BENZENE-TOLUENE-ETHYLBENZENE-XYLENE, MTBE - METHYL-TERTIARY-BUTYL-ETHER. THE MAJORITY OF CASES INVOLVE PETROLEUM CONTAMINATION.

DATE: DATE OF EARLIEST KNOWN CONTAMINATION CONFIRMATION.

ENFORCEMENT STATUS: THE FIRST ENTRY IN THIS FIELD INDICATES THE LEVEL OF AGENCY RESPONSE, THE SECOND INDICATES THE SITE ACTIVITY STATUS. SOME CASES DO NOT HAVE COMPLETE ENFORCEMENT STATUS CODES BECAUSE OF INSUFFICIENT DATA. STATUS CODES MAY BE BORDER-LINE BETWEEN TWO LEVELS ON THE ENFORCEMENT STATUS MATRIX AND ARE ENTERED AS A COMBINATION OF ENFORCEMENT STATUS CODES, I.E.: 3A,B OR 4,5. SEE PAGES 29-47 FOR A DESCRIPTION OF THESE CODES.

DATA QUALITY: E - EPA APPROVED ANALYTICAL PROCEDURES,
 Q - QUALITY CONTROL PROGRAM ESTABLISHED FOR SAMPLING PROCEDURES,
 V - VERIFICATION OF CONTAMINATION THROUGH PROCEDURES LISTED BELOW:
 1. SPLITTING SAMPLES WITH REGULATED ENTITY OR OTHER AGENCY FOR COMPARISON OF ANALYSIS RESULTS
 2. RESAMPLING FOR VERIFYING ANALYSIS RESULTS
 3. SUPERVISORY OR COMMITTEE REVIEW OF SAMPLING PROCEDURES AND ANALYSIS RESULTS

SECTION 5.236: AN ENTRY IN THIS FIELD CONSTITUTES NOTIFICATION UNDER TEXAS WATER CODE SECTION 5.236 (HB 938 IN EARLIER REPORT) TO LOCAL OFFICIALS FOR CASES REPORTED UP TO DEC. 31, 1996 THAT WERE NOT INCLUDED IN THE REPORT THE PREVIOUS YEAR. A "Y" CODE IN THIS FIELD UNDER THE IHW DIVISION MARKS A CASE WHICH HAS RESULTED IN POINT-OF-USE IMPACTS ON DOMESTIC, INDUSTRIAL, IRRIGATION, OR MUNICIPAL WELLS. A "Y" CODE OTHERWISE MARKS THOSE CASES IN WHICH CONTAMINATION MAY POTENTIALLY AFFECT A PUBLIC DRINKING WATER SUPPLY OR HAS RESULTED IN POINT-OF-USE IMPACTS.

TABLE 1
GROUNDWATER CONTAMINATION CASE DESCRIPTIONS BY COUNTY
TEXAS NATURAL RESOURCE CONSERVATION COMMISSION

COUNTY	DIVISION	NEW CASES	FILE NAME	FILE NUMBER	LOCATION	CONTAMINATION DESCRIPTION	DATE	ENFORCEMENT STATUS	DATA QUALITY	SECTION 5.236	
ANDERSON	ENFWST		DOWELL SCHLUMBERGER - PALESTINE	33570	2201 WEST REAGAN ST., PALESTINE	VOC'S TPH, ETC.	11/15/88	3B, 1A	EQV2		
			MURRAY CORPORATION - LEGISLATIVE	33063	2002 TILE FACTORY ROAD, SW OF PALESTINE	F-LISTED SOLVENTS	9/23/88	3B, 3	EQV23		
	IHW		MURRAY CORPORATION	33063	2002 TILE FACTORY ROAD, SW OF PALESTINE	F-LISTED SOLVENTS	9/23/88	3A, 3B, 3, 4, 5	E, Q, V, 2		
	PCD/CA		MURRAY CORPORATION	33063	2002 TILE FACTORY ROAD, SW OF PALESTINE	F-LISTED SOLVENTS	9/23/88	3A, 3B, 3, 4	E, Q, V, 2		
	PCD/ENF		FRED PERRY DBA GLASS CONTAINER CORP.	52116	HWY 79 WEST, PALESTINE	PAINT, OIL, HYDROCHLORIC ACID		2A, 0			
	PST		BUSH & BAILEY INC	094958	1919 CROCKETT RD, PALESTINE	GASOLINE	2/23/90	2, 3	E, Q		
			CHEVRON PRODUCTS COMPANY	102214	816 W OAK, PALESTINE	GASOLINE, WASTE OIL, KEROSENE	11/21/91	2, 2A	E, Q		
			COLE KIM	101546	1929 CROCKETT RD, PALESTINE	GASOLINE	1/14/92	2, 2A	E, Q		
			D CHAPMAN	112079	1318 W PALESTINE AVE, PALESTINE	UNKNOWN	1/27/97	2, 6	E, Q		
			DIAMOND SHAMROCK REF & MKTG CO	099241	403 W PALESTINE, PALESTINE	GASOLINE	4/15/90	2, 2A	E, Q		
			DOWELL SCHLUMBERGER INC	094037	2201 W REAGAN, PALESTINE	UNKNOWN	11/8/89	2, 5	E, Q		
			ESTATE H S DAVENPORT SR	112287	116 CROCKETT RD, PALESTINE	UNKNOWN	5/5/97	1B, 1A	E, Q		
			FIRST NATIONAL BANK	108871	GRANBERRY, PALESTINE	GASOLINE	7/29/94	2, 6	E, Q		
			H S DAVENPORT SR ESTATE	112221	122 CROCKETT RD, PALESTINE	UNKNOWN	4/4/97	2, 6	E, Q		
			HARDIN OIL CO	100894	W HWY 294, ELKHART	GASOLINE, DIESEL	11/15/91	1B, 1A	E, Q		
		J JS FAST STOPS, INC.	099633	1901 CROCKETT RD, PALESTINE	GASOLINE, DIESEL	7/16/91	2, 2A	E, Q			
	ANDREWS	ENFWST		DOWELL SCHLUMBERGER - ANDREWS	33585	HIGHWAY 385, ANDREWS, TX	BTEX	4/25/89	3B, 2A	E	
		PST		COUNTY OF ANDREWS	099665	13TH, ANDREWS	DIESEL	7/29/91	2, 2A	E, Q	
				DOWELL SCHLUMBERGER INC	092277	HWY 385, ANDREWS	GASOLINE	11/9/88	2, 2A	E, Q	
				GORDON COX	099254	S HWY 385, ANDREWS	GASOLINE	6/4/91	2A, 6	E, Q	
			JIM UNDERWOOD	101197	701 N MAIN, ANDREWS	GASOLINE	12/11/91	1B, 1A	E, Q		
			O D SCHOOLCRAFT	091586	301 W BROADWAY, ANDREWS	GASOLINE	12/29/87	5B, 2A	E, Q		
			PRIDE PETROLEUM SERVICES	098042	S HWY 385, ANDREWS	GASOLINE, DIESEL	2/19/91	2, 3	E, Q		
			SOUTHWEST ENERGY DIST INC	101842	606 E BROADWAY, ANDREWS	GASOLINE	3/16/92	2, 2A	E, Q		
			WEST TEXAS GAS, INC.	094909	107 E 5TH ST, ANDREWS	GASOLINE	9/25/89	2, 2A	E, Q		
ANGELINA			ENFWST		CENTURY FOREST (ANGELINA & NECHES RR)	32770	HWY 103 6 MILES EAST OF LUFKIN	BTEX/NAPHTHALENE/TOLUENE	12/15/85	3B, 2B	V3
	IHW		TEMPLE INLAND FIBERBOARD	30112	BOX FACTORY ROAD, DIBOLL	CREOSOTE	5/22/86	3A, 3B, 4, 5	E, Q, V, 2, 3		
			TEMPLE INLAND FIBERBOARD	30112	BOX FACTORY ROAD, DIBOLL	CREOSOTE	5/22/86	3A, 3B, 2, 5	E, Q, V, 2, 3		
	PCD/CA		CENTURY FOREST	32770	HWY 103, LUFKIN	XYLENE	5/12/89	2, 0	E		
			TEMPLE INLAND FIBERBOARD	30112	BOX FACTORY ROAD, DIBOLL	CREOSOTE	5/22/86	3A, 3B, 2, 5	E, Q, V, 2, 3		
PCD/SUP		HIGGINS WOOD PRESERVING STATE SUPERFUND SITE		BETWEEN N. TIMBERLAND DR., WARREN ST., AND PAUL AVE., LUFKIN	CREOSOTE CONSTITUENTS, PENTACHLOROPHENOL		3B, 2A	E, Q, V, 1, 2, 3			

TABLE 1
GROUNDWATER CONTAMINATION CASE DESCRIPTIONS BY COUNTY
TEXAS NATURAL RESOURCE CONSERVATION COMMISSION

COUNTY	DIVISION	NEW CASES	FILE NAME	FILE NUMBER	LOCATION	CONTAMINATION DESCRIPTION	DATE	ENFORCEMENT STATUS	DATA QUALITY	SECTION 5.236
ANGELINA	PCD/SUP		OLD LUFKIN CREOSOTING STATE SUPERFUND SITE		1411 E. LUFKIN AVE., LUFKIN	CREOSOTE CONSTITUENTS		3B, 2A	E,Q,V,1,2,3	
	PCD/VC	*	FORMER TEMPLE OIL COMPANY OF TEXAS	356	101 PERSIMMON STREET, LUFKIN	HYDROCARBONS	9/30/96	0, 2	E	
	PST		ADK INVESTMENTS, INC.	092747	4110 S 1ST ST, LUFKIN	DIESEL	3/3/89	2, 2A	E,Q	
			ANGELA GREER IVY	095663	1411 ATKINSON DR, LUFKIN	GASOLINE	5/10/90	2, 2A	E,Q	
			CHAMPION INTERNATIONAL CORP	108634	E HWY 103, LUFKIN	GASOLINE	6/29/94	2, 2A	E,Q	
			DR. CHARLES KENT	101465	205 N TIMBERLAND DR, LUFKIN	GASOLINE, DIESEL, KEROSENE	12/20/91	2, 2A	E,Q	
			EXXON COMPANY USA	091383	2113 TIMBERLAND, LUFKIN	GASOLINE	6/2/87	2, 2A	E,Q	
			EXXON COMPANY USA	093773	2304 ATKINSON DR, LUFKIN	UNKNOWN	10/4/89	2, 2A	E,Q	
			FIFTH WHEEL OF TEXAS	107893	4000 N MEDFORD, LUFKIN	GASOLINE, DIESEL	2/5/94	2, 2A	E,Q	
		*	H E LACEY	112688	923 W FRANK, LUFKIN	GASOLINE	6/24/97	1B, 1A	E,Q	
		*	JASPER OIL CO	112024	203 S TIMBERLAND, LUFKIN	GASOLINE	12/3/96	2, 2A	E,Q	
		*	JASPER OIL CO	112025	101 CHAMPION DR, LUFKIN	GASOLINE	12/3/96	2, 2A	E,Q	
		*	LUFKIN ISD	103570	1303 S 3RD, LUFKIN	GASOLINE	6/8/92	2A, 1A	E,Q	
			MARTIN C M	103397	2140 S 1ST ST, LUFKIN	GASOLINE	6/4/92	2, 2A	E,Q	
			OKAY FOOD STORES	101464	103 N JOHN REDDIT DR, LUFKIN	GASOLINE	1/9/92	2A, 1A	E,Q	
			PECO OIL CO	091259	2000 S 1ST, LUFKIN	GASOLINE	3/11/87	5B, 2A	E,Q	
		*	POLK OIL CO INC	094683	HWY 63, ZAVALLA	GASOLINE	1/8/90	2, 2A	E,Q	
			TEMPLE OIL CO	094806	505 N TIMBERLAND, LUFKIN	GASOLINE	1/29/90	2, 4	E,Q	
			TEXAS DEPT OF PUBLIC SAFETY	102879	100 CHRISTI ST, LUFKIN	GASOLINE	10/28/91	2, 2A	E,Q	
		*	TOTAL PETROLEUM INC	110631	RT 1, DIBOLL	DIESEL	3/6/96	2, 2A	E,Q	
			TOTAL PETROLEUM INC	111672	3010 JOHN REDDITT DR, LUFKIN	UNKNOWN	9/27/96	2, 2A	E,Q	
			TXDOT	096563	1805 N TIMBERLAND DR, LUFKIN	GASOLINE	8/2/90	2, 2A	E,Q	
		*	VERNA GRIFFITH	097638	409 N 3RD ST, LUFKIN	GASOLINE	12/10/90	1B, 1A	E,Q	
ARANSAS	PCD/SUP		KINGSBURY SQUARE		SOUTH IH35 0.5 MI. NORTH OF FULTON	TRICHLOROETHANE, MEK		1B, 1A		
	PCD/VC	*	FORMER CIRCLE K #3435	612	102 HIGHWAY 35 SOUTH, ROCKPORT	HYDROCARBONS	9/16/97	0, 5	E	
			PETROLEUM HELICOPTERS, INC. (ROCKPORT, TX)	343	225 JOHN WENDALL RD./ARANSAS CO. AIRPORT, FULTON	TPH, JET FUEL	9/16/96	0, 5	E	
	PST		1ST CITY ASSET SERVICE CO	093473	816 N COMMERCE, ARANSAS PASS	GASOLINE	8/7/89	2, 6	E,Q	
			ALBYS SEAFOOD	094327	CASTORLINE, FULTON	DIESEL	12/19/89	2, 2A	E,Q	
			C L THOMAS PETROLEUM	111775	STAR RT 1, FULTON	GASOLINE	10/11/96	2, 2A	E,Q	
			C L THOMAS PETROLEUM INC	096240	916 BRONTE, ROCKPORT	GASOLINE	7/23/90	2, 2A	E,Q	
			CIRCLE K CORPORATION	105901	3031 HWY 35, FULTON	UNKNOWN	12/22/92	2, 6	E,Q	
		*	COOPER N B	107144	HWY 35, ROCKPORT	GASOLINE	8/17/93	2, 2A	E,Q	
			FFP OPERATING PARTNERS	102018	HWY 35, ROCKPORT	GASOLINE	2/10/92	2A, 1A	E,Q	
			H E BUTT GROCERY CO	092616	COMMERCIAL, ARANSAS PASS	GASOLINE	2/1/89	2, 2A	E,Q	
		*	J & E OIL INC	112574	210 BRONTE, ROCKPORT	GASOLINE	8/26/97	1B, 1A	E,Q	
		*	KEY ALLEGRO ISLE MARINA	112891	37 MAZATLAN, ROCKPORT	GASOLINE	10/21/97	1B, 1A	E,Q	
			MAGEE GASKINS INC	110124	601 S BRONTE, ROCKPORT	GASOLINE, DIESEL	11/29/95	2, 2A	E,Q	
			SOUTHERN PACIFIC LINES	109151	531 BRONTE ST, ROCKPORT	GASOLINE	12/7/94	2, 2A	E,Q	

TABLE 1
GROUNDWATER CONTAMINATION CASE DESCRIPTIONS BY COUNTY
TEXAS NATURAL RESOURCE CONSERVATION COMMISSION

COUNTY	DIVISION	NEW CASES	FILE NAME	FILE NUMBER	LOCATION	CONTAMINATION DESCRIPTION	DATE	ENFORCEMENT STATUS	DATA QUALITY	SECTION 5.236
ARANSAS	PST									
			SSP PARTNERS	110145	902 MARKET ST, ROCKPORT	GASOLINE	12/8/95	2, 5	E,Q	
		*	SSP PARTNERS	110146	1902 BROADWAY, ROCKPORT	GASOLINE	12/8/96	2, 2A	E,Q	
			SSP PARTNERS	110466	HWY 35, FULTON	UNKNOWN	12/21/95	2A, 6	E,Q	
			STORE PROPERTIES	108348	102 S HWY 35, ROCKPORT	GASOLINE	6/29/94	2, 2A	E,Q	
			TEXAS PARKS & WILDLIFE DEPT	105522	100 NAVIGATION CIR, ROCKPORT	GASOLINE	12/11/96	2, 2A	E,Q	
			VERMILLION CONSTRUCTION CO	109855	HWY 35, FULTON	GASOLINE, DIESEL	9/12/95	2, 2A	E,Q	
ARCHER	PST									
		*	HAYGOOD & CAMPBELL	110744	S ASH ST, ARCHER CITY	GASOLINE	2/22/96	2, 2A	E,Q	
		*	WICHITA OIL CO	106501	201 E OLIVE, HOLLIDAY	GASOLINE	3/29/93	2A, 1A	E,Q	
ATASCOSA	ENF/WST									
			DOWELL SCHLUMBERGER - LEMING	33565	US HWY 281 & FM 1470, LEMING	VOCS, TPH, BTEX	1/18/89	3B, 2A	EQV2	
	PST									
			CEASAR DIDAURRIE	109686	501 S HWY 281, PLEASANTON	GASOLINE	5/31/95	2, 2A	E,Q	
			COPE BENNY OIL CO	099430	304 MAIN ST, PLEASANTON	GASOLINE	7/1/91	2, 3	E,Q	
			COPE BENNY OIL CO	100143	303 BROADWAY, PLEASANTON	GASOLINE, WASTE OIL	8/22/91	2, 2A	E,Q	
			DERAL KNIGHT	104175	1515 SIMMONS, JOURDANTON	DIESEL	7/27/92	2, 6	E,Q	
		*	DIAMOND SHAMROCK REF & MKTG CO	110725	210 2ND ST, PLEASANTON	UNKNOWN	3/28/96	2, 2A	E,Q	
			INGRAM READY MIX INC	105711	W HWY 97, PLEASANTON	DIESEL	12/11/92	2, 6	E,Q	
			J T SOLLOCK JR INC	095306	IH-35, LYTLE	GASOLINE	3/27/90	2, 2A	E,Q	
			PLEASANTON ISD	106844	200 E ADAMS, PLEASANTON	GASOLINE	6/7/93	2, 2A	E,Q	
			WEHMAN INC	094358	301 MAIN, PLEASANTON	GASOLINE	12/18/89	2, 3	E,Q	
AUSTIN	IHW									
		*	IBM-AUSTIN	30576	BURNET ROAD, NORTH AUSTIN	CHLORINATED SOLVENTS		3A, 5	E,Q,V,2,3	
	PCD/VC									
		*	CRABAR BUSINESS SYSTEMS	477	1402 EAST HACIENDA ROAD, BELLVILLE	TPH, CHLORINATED SOLVENTS	3/3/97	0, 3	E	
	PST									
			BERNARDO FARM & RANCH SUPPLY	097683	FM 949, CAT SPRING	GASOLINE	12/15/90	2, 2A	E,Q	
		*	BLEZINGER CLINTON	100220	HWY 159, INDUSTRY	GASOLINE, KEROSENE	9/6/91	2, 5	E,Q	
			CHEVRON PRODUCTS COMPANY	096815	2007 MEYER, SEALY	GASOLINE	7/25/90	2, 2A	E,Q	
			EXXON COMPANY USA	106177	1808 MYERS, SEALY	GASOLINE	2/15/93	2, 2A	E,Q	
		*	FEDERAL AVIATION ADMIN	112091	W IH 10, SEALY	GASOLINE	1/23/97	2, 6	E,Q	
		*	FLINTEX OIL CO	111928	312 E MAIN, BELLVILLE	GASOLINE	11/19/96	2, 2A	E,Q	
			STAR ENTERPRISE	106368	1809 MYERS ST, SEALY	GASOLINE, DIESEL	2/11/93	2, 2A	E,Q	
BAILEY	PST									
			MULESHOE COOPERATIVE GIN CO	099261	HWY 84, MULESHOE	GASOLINE, DIESEL	6/12/91	2, 2A	E,Q	
			MULESHOE ISD	093475	400 AVE G, MULESHOE	GASOLINE	8/3/89	2, 2A	E,Q	
			TXDOT	098774	W HWY 84, MULESHOE	WASTE OIL	4/30/91	2, 2A	E,Q	
			WESTERN 66 CO	109039	715 W AMERICAN BLVD, MULESHOE	GASOLINE, DIESEL, WASTE OIL	1/9/95	2, 2A	E,Q	
BANDERA	PST									
			UNKNOWN	092331	PARK ROAD 37, LAKE HILLS	GASOLINE	11/29/88	5B, 1A	E,Q	

TABLE 1
GROUNDWATER CONTAMINATION CASE DESCRIPTIONS BY COUNTY
TEXAS NATURAL RESOURCE CONSERVATION COMMISSION

COUNTY	DIVISION	NEW CASES	FILE NAME	FILE NUMBER	LOCATION	CONTAMINATION DESCRIPTION	DATE	ENFORCEMENT STATUS	DATA QUALITY	SECTION 5.236
BASTROP										
	PST		ARBUCKLE OIL CO	099805	714 CHESTNUT, BASTROP	GASOLINE	7/30/91	2, 6	E,Q	
			BARTSCH 4	110322	102 AUSTIN HWY, BASTROP	GASOLINE	1/22/96	1B, 1A	E,Q	
			BASTROP ISD	111968	1602 HILL ST, BASTROP	GASOLINE	12/4/96	2, 2A	E,Q	
			CHEVRON PRODUCTS COMPANY	092287	902 COLLEGE, BASTROP	GASOLINE	10/24/88	2, 2A	E,Q	
			CIRCLE K CORP	107261	1404 E 3RD ST, SMITHVILLE	GASOLINE	9/9/93	2, 2A	E,Q	
			CITY OF ELGIN	104512	202 DEPOT ST, ELGIN	GASOLINE	8/21/92	2, 2A	E,Q	
			ELGIN BUTLER BRICK CO	110797	FM 969, ELGIN	UNKNOWN	4/16/96	2A, 6	E,Q	
			FFP OPERATING PARTNERS	102608	908 COLLEGE AVE, BASTROP	GASOLINE	1/27/92	2, 2A	E,Q	
			LINDELL INC	102069	HWY 290, MCDADE	GASOLINE	1/21/92	2, 2A	E,Q	
			SOUTHLAND CORP	110834	301 SHORT ST, SMITHVILLE	GASOLINE	4/15/96	2, 2A	E,Q	
			SULTAN MOMIN	107994	902 CHESTNUT, BASTROP	GASOLINE	3/31/94	2A, 1A	E,Q	
BAYLOR										
	PST		ALLSUP'S CONVENIENCE STORES	100030	310 W CALIFORNIA, SEYMOUR	GASOLINE	8/5/91	2A, 6	E,Q	
			CITY OF SEYMOUR	100549	805 N BROWNING, SEYMOUR	GASOLINE	10/23/91	2, 2A	E,Q	
			GEO BIT EXPLORATION INC	112658	301 E MCLAIN, SEYMOUR	GASOLINE, DIESEL	9/25/97	2, 2A	E,Q	
			GTE SOUTHWEST INC	107053	1002 PLAINVIEW RD, SEYMOUR	GASOLINE	8/2/93	2, 2A	E,Q	
			HARMEI OIL CO	095018	211 CALIFORNIA, SEYMOUR	GASOLINE	2/22/90	2A, 1A	E,Q	
			P C PAINT & BODY	095178	321 S MAIN, SEYMOUR	GASOLINE	2/22/90	2A, 1A	E,Q	
			SEYMOUR BUTANE CO	095017	221 MAIN, SEYMOUR	GASOLINE	2/22/90	2, 2A	E,Q	
			TXDOT	093076	HWY 82, SEYMOUR	GASOLINE	5/26/89	2, 2A	E,Q	
BEE										
	PCD/CA		NAVAL AIR STATION - CHASE FIELD	68009	5 MILES WEST OF BEEVILLE ON HWY 202	ORGANICS, METALS	7/1/92	0, 6	E,Q,V,3	
	PST		BEE COUNTY PRECINCT #2	099777	UNITED BLDG, BEEVILLE	GASOLINE, DIESEL	8/1/91	2, 6	E,Q	
			COURT OF BEE COUNTY	100024	200 E CORPUS CHRISTI ST, BEEVILLE	GASOLINE	8/8/91	2, 2A	E,Q	
			DIAMOND SHAMROCK REF & MKTG CO	093981	601 WASHINGTON, BEEVILLE	GASOLINE	10/29/89	2, 2A	E,Q	
			MERCHANT FAST MOTOR LINE	102254	HWY 59, BEEVILLE	DIESEL	3/9/92	2, 2A	E,Q	
			PAUL BAUER	098736	210 N ST MARYS, BEEVILLE	GASOLINE	4/17/91	2, 2A	E,Q	
			SSP PARTNERS	103969	600 E HOUSTON, BEEVILLE	GASOLINE	7/17/92	2, 2A	E,Q	
			SSP PARTNERS	110130	1911 S WASHINGTON, BEEVILLE	GASOLINE	11/28/95	2, 3	E,Q	
			TEXAS STAR INVESTMENTS INC	111976	601 N WASHINGTON, BEEVILLE	GASOLINE	12/6/96	2, 2A	E,Q	
BELL										
	IHW		ROCKWOOL INDUSTRIES	30086	1741 E 6TH ST, BELTON	ARSENIC, SELENIUM	10/14/85	2D, 6C	E,Q	
	PCD/CA		ROCKWOOL INDUSTRIES	30086	1741 E 6TH STREET, BELTON	ARSENIC, SELENIUM	10/14/85	3A,3D, 6C	E,Q,V,2	
	PCD/VC		CHEVRON BULK TERMINAL	521	202 NORTH COLLEGE, KILLEEN	BTEX, TPH, METALS	5/12/97	0, 2	E	
	PST		BEST BUTANE COMPANY	092561	106 CLARK ST, BARTLETT	UNKNOWN	1/30/89	5B, 1A	E,Q	
			BIG CHIEF DISTRIBUTORS	096132	IH-35, SALADO	GASOLINE	7/3/90	2, 2A	E,Q	
			BIG CHIEF DISTRIBUTORS	100469	906 N 8TH ST, KILLEEN	GASOLINE	8/28/91	2A, 1A	E,Q	
			BURLINGTON NORTHERN SANTA FE	107914	402 S 6TH ST, TEMPLE	GASOLINE, DIESEL	1/18/94	2, 2A	E,Q	

TABLE 1
GROUNDWATER CONTAMINATION CASE DESCRIPTIONS BY COUNTY
TEXAS NATURAL RESOURCE CONSERVATION COMMISSION

COUNTY	DIVISION	NEW CASES	FILE NAME	FILE NUMBER	LOCATION	CONTAMINATION DESCRIPTION	DATE	ENFORCEMENT STATUS	DATA QUALITY	SECTION 5.236
BELL	PST									
		*	DIAMOND SHAMROCK	112442	1600 S IH 35, BELTON	UNKNOWN	6/30/97	2, 2A	E,Q	
			DIAMOND SHAMROCK REF & MKTG CO	091271	101 HWY 190, KILLEEN	GASOLINE	3/31/87	2, 2A	E,Q	
			DIAMOND SHAMROCK REF & MKTG CO	095689	519 E HWY 190, HARKER HEIGHTS	GASOLINE	5/17/90	2, 6	E,Q	
			DIAMOND SHAMROCK REF & MKTG CO	099740	101 MAIN, NOLANVILLE	GASOLINE	7/15/91	2A, 6	E,Q	
			DIAMOND SHAMROCK REF & MKTG CO	099742	5418 W ADAMS, TEMPLE	GASOLINE	7/15/91	2, 2A	E,Q	
			DIAMOND SHAMROCK REF & MKTG CO	099764	3602 LOOP 363, TEMPLE	GASOLINE	7/15/91	2, 6	E,Q	
			EXXON COMPANY USA	105877	3704 S GENERAL BRUCE DR, TEMPLE	GASOLINE	1/13/93	2, 6	E,Q	
		*	GUTHRIE OIL CO	112764	1304 S 31ST, TEMPLE	UNKNOWN	11/6/97	5B, 1A	E,Q	
			KIM MYONG SOOK	095358	418 N 10TH ST, KILLEEN	GASOLINE	3/29/90	2, 3	E,Q	
			LENZ MARVIN	092166	606 HWY 95, BARTLETT	GASOLINE	9/15/88	2, 2A	E,Q	
			MARTIN KENNY	092118	AVE M, TEMPLE	GASOLINE	9/5/88	5B, 1A	E,Q	
			MICKEY'S ENTERPRISES	091115	2ND, KILLEEN	GASOLINE	9/6/86	2, 2A	E,Q	
		*	ODELL GEER CONSTRUCTION	107919	SHALLOW FORD RD, TEMPLE	DIESEL	2/23/94	2, 2A	E,Q	
			SOUTHLAND CORP	098484	506 N COLLEGE, KILLEEN	GASOLINE	3/29/91	2, 2A	E,Q	
			STRASBURGER ENTERPRISES INC	101978	2218 HOLLAND, BELTON	GASOLINE	2/13/92	2, 6	E,Q	
		*	TXDOT	111385	HWY 53, TEMPLE	GASOLINE	5/28/96	1B, 1A	E,Q	
			UNKNOWN	091987	3402 LAS MORAS, TEMPLE	GASOLINE	7/6/88	2A, 1A	E,Q	
			UNKNOWN	092716	200 AVE O, KILLEEN	UNKNOWN	2/23/89	5B, 1A	E,Q	
			US ARMY-FORT HOOD	109136	BUILDING 4489, KILLEEN	GASOLINE	1/15/95	1B, 1A	E,Q	
		*	WILLIE PEEL DOWELL	112450	IH 35, TEMPLE	GASOLINE, DIESEL	6/19/97	1B, 1A	E,Q	
			WM PROPERTIES	094515	FM 440, KILLEEN	GASOLINE	10/25/89	2, 2A	E,Q	
			ZIP CAR WASH	098653	200 W HWY 190, KILLEEN	GASOLINE	4/15/91	2, 2A	E,Q	
BEXAR	ENF/WST									
			CELOTEX CORPORATION	31143	2943 WEST SOUTH CROSS, SAN ANTONIO	PHENOLS, TOC, HYDROCARBON	6/18/87	2A, 3	EQV	
		*	EG&G AUTOMOTIVE RESEARCH, INC.	69022	5404 BANDERA ROAD, SAN ANTONIO, TX 78238	CHROMIUM, LEAD, MERCURY, TOTAL PETROLEUM	8/11/87	3B, 1A	EQV1	
			HOWELL HYDROCARBON (AGE REFINING)	34356	7811 S. PRESA, SAN ANTONIO	HYDROCARBONS	7/1/80	3B, 3	EQV	
			STANDARD INDUSTRIES	31653	NELSON ROAD AT RELIABLE DRIVE, SAN ANTONIO	NITRATE	3/17/89	3A, 2A	E	
			UNION PACIFIC - SAN ANTONIO	34950	1711 QUINTANA RD. SAN ANTONIO	TPH, DIESEL FUEL	1/9/90	3B, 4	EQV	
			US AIR FORCE - KELLY AFB	31750	WEST CENTRAL, SAN ANTONIO	ORGANICS, INORG, PCBS, HYDROCARBONS	7/18/88	3B,	EQV23	
			US AIR FORCE - RANDOLPH AFB	69011	RANDOLPH AFB, SAN ANTONIO	TCE, BENZENE	5/13/88	2C, 2A	VI	
			VIA METROPOLITAN TRANSIT AUTHORITY	30549	101 MONTANA STREET, SAN ANTONIO	TPH, LEAD, OTHER TRACE METALS	1/9/90	3B, 2	EV1	
	IHW									
			KELLY AFB	31750	SAN ANTONIO	ORGANICS, INORGANICS	7/30/96	3B, 2A	E,Q,V	
	MSW									
			CITY OF SAN ANTONIO/ PEARSALL RD.: MW-5A, 5B, 9, 10, 16, AND 16A	MSW00633	5302 PEARSALL RD., SAN ANTONIO, TX.	TDS, CI, TOC (ALL WELLS), VOCs TRACE (MW-5A, 9, 16)	3/10/88	2B, 2A	E,Q,V,2	
			CITY OF SAN ANTONIO/NELSON GARDEN: MW-5B, 6A, 7A	MSW01237	1100 FT. N. OF NELSON RD., IMMEDIATE S. OF MEDINA MILITARY BASE, 0.8 MI. NW OF FM 2536 (PEARSALL RD.), 1.2 MI. E. OF MACDONA AND 2.0 MI. W. OF I-410, SAN ANTONIO, TX.	NO3, VOCs (TCE, PCE, AND CIS-1, 2-DICHLOROETHENE).	3/29/93	2B, 4	E,Q,V,2	
	PCCD/CA									
			ALAMO CEMENT COMPANY	61136	HWY 281 & BASSE RD, SAN ANTONIO	CR & PH	10/21/93	3, 0	E	
			BROOKS AIR FORCE BASE	31922	2909 NORTH ROAD, SAN ANTONIO	ORGANICS	12/1/89	2B, 3, 4	E,Q	
			CAMP STANLEY	69026	25800 RALPH FAIR RD., BOERNE	HALOGENATED VOLATILE ORGANICS	8/1/91	4B, 4	E,Q,V,2	

TABLE 1
GROUNDWATER CONTAMINATION CASE DESCRIPTIONS BY COUNTY
TEXAS NATURAL RESOURCE CONSERVATION COMMISSION

COUNTY	NEW CASES	FILE NAME	FILE NUMBER	LOCATION	CONTAMINATION DESCRIPTION	DATE	ENFORCEMENT STATUS	DATA QUALITY	SECTION 5.236
BEXAR									
PCD/CA									
		CITY PUB SVC BD - SAN ANTONIO, SALADO ST	37555	511 S. SALADO, SAN ANTONIO	TPH	11/21/89	0, 2	EQ	
		DEFENSE REUTILIZATION AND MARKETING OFFICE	34690	KELLY AIR FORCE BASE, SAN ANTONIO	TCE	2/28/92	3A, 2A	E,Q	
		INTERCHANGE OFFICE PARK	30637	LOOP 410, SAN ANTONIO	SOLVENTS, LEAD	5/29/84	0, 5	E	
		KELLY AIR FORCE BASE	31750	SAN ANTONIO	ORGANICS, INORGANICS	7/30/96	3B, 2,3,4	E,Q,V,3	
		LACKLAND AIR FORCE TRAINING ANNEX	50334	SAN ANTONIO	BENZENE, DICHLORO BENZENE, DIESEL FUEL, TCE, METALS	6/1/88	3A, 2A	E,V,Q,3	
		RANDOLPH AIR FORCE BASE	69011	SAN ANTONIO	BENZENE, TCE, TRANS 1,2, DICHLOROETHYL	6/7/88	3B, 2A	E,Q,V,1,2,3	
		SOUTHERN PACIFIC TRANS. CO.-SAN ANTONIO	39368	802 OLD SEGUIN, SAN ANTONIO	PESTICIDES	1/14/86	2, 2A	EQ	
		SOUTHWEST RESEARCH INSTITUE	52096	6220 CALEBRA RD, SAN ANTONIO	VOCS	3/13/90	0, 2A	EQV2	
		STANDARD INDUSTRIES	31653	NELSON RD AT RELIABLE DR., SAN ANTONIO	NITRATES	3/17/89	3A,B, 6C	E	
PCD/ENF									
		CHEMCENTRAL	36396	1107 E. SOUTHCROSS ST., SAN ANTONIO	VOC, MEK	10/31/86	0, 3	E	Y
		EXXON CO USA - SAN ANTONIO	37962	QUINTANA DR., SW MILITARY DRIVE, SAN ANT	PETROLEUM RELEASES, DISPOSAL ACTIVITIES	8/3/88	2B, 2A	EQV123	Y
		SCHNECK AVIATION	31791	1222 99TH AVE., SAN ANTONIO	VOCS,SVOCS,CR,PB,CD,TPH	1/7/91	2A, 3	E	
		STAR ENTERPRISE - SAN ANTONIO	35848	510 PETROLEUM DR., SAN ANTONIO	TPH, BTEX, LEAD, CHROMIUM	10/30/89	2A, 2A	EQ	
PCD/SUP									
		FIRST QUALITY CYLINDER, INC. (AEROCROME)		931 WEST LAUREL ST., SAN ANTONIO	CHROMIUM		1B, 1A	E,Q	
		HARRIS SAND PITS STATE SUPERFUND SITE		23340 S. HWY. 16, APPROX. 10.5 MI. S. OF SAN ANTONIO	ORGANIC SOLVENTS, CHROMIUM, SULPHATES	8/1/94	3B, 3	E,Q,V,1,2,3	
		HOLBROOK STREET	48070	IH 35 AND LOOP 410E, SAN ANTONIO	LEAD, 4 METHYL PHENOL	12/1/93	5B, 4	E,Q,2	
		J. C. PENNCO	52029	4927 HIGDON RD., SAN ANTONIO	SOLVENT, HYDROCARBONS		2, 2	E	
		PIONEER OIL AND REFINING STATE SUPERFUND SITE		20280 SOUTH PAYNE RD., SOMERSET, TX.	HEAVY METALS, HYDROCARBONS	4/11/94	5B, 2A	E,Q,V,2,3	
PCD/VC									
		COUNTRYSIDE PLAZA SHOPPING CENTER	276	HIGHWAY 281 @ BITTERS ROAD, SAN ANTONIO	CHLORINATED SOLVENTS	6/13/96	0, 2	E	
	*	FORMER INDUSTRIAL LUBRICANTS - QUAKER STATE	582	434 RIVERSIDE DRIVE, SAN ANTONIO	PETROLEUM SUBSTANCES	7/31/97	0, 6B	E	
	*	FORMER WINN'S STORES DISTRIBUTION CENTER	282	4342 PAN AM EXPRESSWAY, SAN ANTONIO	SOLVENTS	6/27/96	2, 0	E	
	*	NEW CITY BLOCK (NCB) 637/ALAMODOME	442	SE CORNER SOUTH CHERRY AND MLK DRIVE, SAN ANTONIO	METALS	1/23/97	0, 6	E	
	*	SAN ANTONIO HOUSING AUTHORITY	190	1901 SOUTH SAN MARCOS STREET, SAN ANTONIO	PAHS	3/5/96	0, 2	E	
PST									
		A J PLOCH OIL CO	108203	11570 W IH-10, SAN ANTONIO	GASOLINE, DIESEL	5/4/93	2, 2A	E,Q	
		A J PLOCH OIL CO INC	093878	1318 E IH-10, SAN ANTONIO	DIESEL	10/24/89	2, 2A	E,Q	
		A J PLOCH OIL CO INC	104613	2523 RIGSBY, SAN ANTONIO	GASOLINE, WASTE OIL	8/18/92	2, 2A	E,Q	
		ALAMO PAPER TUBE CO	095798	4718 DODGE ST, SAN ANTONIO	GASOLINE	5/29/90	2, 2A	E,Q	
	*	ALAN GURINSKY	112453	6001 WEST AVE, SAN ANTONIO	GASOLINE	7/2/97	1B, 1A	E,Q	
		ALEXANDER SACKTON	106513	4003 E SOUTHCROSS, SAN ANTONIO	GASOLINE	4/6/93	2, 2A	E,Q	
		AMERCO REAL ESTATE COMPANY	092279	2566 NW LOOP 410, SAN ANTONIO	GASOLINE	11/3/88	2, 2A	E,Q	
		AMJAD PANJWANI	101866	719 PALO ALTO RD, SAN ANTONIO	GASOLINE	2/13/92	2, 2A	E,Q	
		ASSOCIATED TRUCKING	101452	4303 NE LOOP 1604, SAN ANTONIO	GASOLINE, DIESEL	12/31/91	2A, 1A	E,Q	
	*	AUTO FUEL COMPANY INC	110231	1618 S ZARZAMORA, SAN ANTONIO	GASOLINE, DIESEL	10/27/94	2, 2A	E,Q	
		AVIS RENT A CAR SYSTEM	098879	9603 JOHN SAUNDERS RD, SAN ANTONIO	DIESEL	5/9/91	2, 2A	E,Q	
		BARRINGTON INTERNATIONAL CORP	100710	1815 FREDERICKSBURG RD, SAN ANTONIO	GASOLINE	9/13/89	5B, 2A	E,Q	
	*	BEAR OIL CO	112753	12015 N LOOP RD, SAN ANTONIO	UNKNOWN	11/5/97	2A, 1A	E,Q	

TABLE 1
GROUNDWATER CONTAMINATION CASE DESCRIPTIONS BY COUNTY
TEXAS NATURAL RESOURCE CONSERVATION COMMISSION

COUNTY	NEW	FILE	FILE	LOCATION	CONTAMINATION	DATE	ENFORCEMENT	DATA	SECTION
DIVISION	CASES	NAME	NUMBER		DESCRIPTION		STATUS	QUALITY	5.236
BEXAR									
	PST								
	*	BELLE RIVE INVESTMENTS L L C	112702	815 AVE B, SAN ANTONIO	GASOLINE	8/25/97	1B, 1A	E,Q	
		BORDEN INC	098450	875 E ASHBY PL, SAN ANTONIO	GASOLINE, WASTE OIL	2/12/91	2A, 6	E,Q	
		BORDEN PKGING & IND PRODUCTS	093052	422 CAROLINA ST, SAN ANTONIO	GASOLINE	10/7/89	2, 5	E,Q	
		BRADEN OIL CO	107061	2627 GOLIAD, SAN ANTONIO	GASOLINE	7/22/93	2, 2A	E,Q	
		BRIDGESTONE FIRESTONE INC	111975	16633 SAN PEDRO, SAN ANTONIO	UNKNOWN	12/19/96	1B, 1A	E,Q	
		BRIDGESTONE/FIRESTONE, INC.	109952	2418 SW MILITARY DR, SAN ANTONIO	GASOLINE	11/16/93	2, 2A	E,Q	
		BROWNING FERRIS INC RECYCLING	105707	4000 PROBANDT, SAN ANTONIO	GASOLINE	12/22/92	2, 6	E,Q	
		C & W MANHATTEN & ASSOC	103305	3159 PAN AMERICAN EXWY, SAN ANTONIO	GASOLINE, DIESEL	4/30/92	2A, 1A	E,Q	
	*	CAMBRIDGE REALTY GROUP	109001	2300 BROADWAY, SAN ANTONIO	UNKNOWN	5/8/94	2, 2A	E,Q	
		CELOTEX	093806	2943 W SOUTHCROSS BLVD, SAN ANTONIO	GASOLINE	9/18/89	2, 2A	E,Q	
		CENTRAL PROPERTIES INC	098155	1047 SE MILITARY DR, SAN ANTONIO	DIESEL	2/19/91	2, 6	E,Q	
	*	CHAPMAN INTERESTS INC	110675	303 BLUM ST, SAN ANTONIO	UNKNOWN	3/25/96	2, 2A	E,Q	
		CHEVRON PRODUCTS COMPANY	091008	2899 THOUSAND OAKS DR, SAN ANTONIO	GASOLINE	12/19/83	2, 2A	E,Q	
		CHEVRON PRODUCTS COMPANY	091134	13980 NACOGDOCHES RD, SAN ANTONIO	DIESEL	7/3/86	2, 3	E,Q	
		CHEVRON PRODUCTS COMPANY	093260	6801 W HWY 90, SAN ANTONIO	GASOLINE	6/14/89	2, 2A	E,Q	
		CHEVRON PRODUCTS COMPANY	093601	603 PLEASANTON RD, SAN ANTONIO	GASOLINE	9/6/89	2, 2A	E,Q	
		CHEVRON PRODUCTS COMPANY	093842	11055 N IH-35, SAN ANTONIO	GASOLINE	10/5/89	2, 2A	E,Q	
		CHEVRON PRODUCTS COMPANY	093879	4602 NW LOOP 410, SAN ANTONIO	UNKNOWN	10/24/89	2, 2A	E,Q	
		CHEVRON PRODUCTS COMPANY	093920	4802 WALZEM RD, SAN ANTONIO	GASOLINE	11/13/89	2, 5	E,Q	
		CHEVRON PRODUCTS COMPANY	093941	903 SW MILITARY DR, SAN ANTONIO	GASOLINE	10/30/89	2, 2A	E,Q	
		CHEVRON PRODUCTS COMPANY	094201	4035 HOUSTON ST, SAN ANTONIO	GASOLINE	12/18/89	2, 5	E,Q	
		CHEVRON PRODUCTS COMPANY	097069	8210 MARBACH RD, SAN ANTONIO	GASOLINE	6/26/90	2, 2A	E,Q	
		CHEVRON USA INC	091313	10034 SAN PEDRO AVE, SAN ANTONIO	DIESEL	5/16/87	2A, 6	E,Q	
		CHEVRON USA INC	093307	4714 FREDERICKSBURG RD, SAN ANTONIO	GASOLINE	6/14/89	2A, 6	E,Q	
		CHEVRON USA INC	098951	701 N MAIN ST, SAN ANTONIO	GASOLINE	11/19/90	2A, 6	E,Q	
		CINCO J INC	107643	6601 LAKEVIEW, SAN ANTONIO	GASOLINE	12/16/93	2, 2A	E,Q	
		CIRCLE K CORP	091970	9129 FM 78, CONVERSE	GASOLINE	6/16/88	5B, 1A	E,Q	
	*	CIRCLE K CORP	106910	2314 COMMERCIAL AVE, SAN ANTONIO	GASOLINE	6/18/93	2, 2A	E,Q	
		CIRCLE K STORES, INC.	091243	803 W OLD HWY 90, SAN ANTONIO	GASOLINE	1/18/86	2, 2A	E,Q	
	*	CITY OF SAN ANTONIO	110476	4719 S ZARZAMORA, SAN ANTONIO	UNKNOWN	3/6/96	1B, 1A	E,Q	
		CITY OF SAN ANTONIO	111018	700 W COMMERCE, SAN ANTONIO	DIESEL	8/28/96	2, 6	E,Q	
		CITY OF SAN ANTONIO/AUTO OP	092040	1215 NORTHERN BLVD, SAN ANTONIO	GASOLINE	7/1/88	2, 6	E,Q	
		CITY OF SAN ANTONIO/AUTO OP	092127	214 W NUEVA, SAN ANTONIO	GASOLINE	9/15/88	2, 2A	E,Q	
		CITY OF SAN ANTONIO/AUTO OP	092185	2002 NW 36TH ST, SAN ANTONIO	GASOLINE	2/25/88	2, 2A	E,Q	
		CITY OF SAN ANTONIO/AUTO OP	092494	7000 CULEBRA, SAN ANTONIO	DIESEL	1/17/89	2, 6	E,Q	
		CITY OF SAN ANTONIO/AUTO OP	092751	8514 MISSION RD, SAN ANTONIO	GASOLINE	3/15/89	2A, 6	E,Q	
		CITY OF SAN ANTONIO/AUTO OP	093299	JOHN SAUNDERS, SAN ANTONIO	GASOLINE	6/28/89	1B, 1A	E,Q	
		CITY OF SAN ANTONIO/AUTO OP	094636	4531 S ZARZAMORA ST, SAN ANTONIO	DIESEL	1/9/90	2A, 1A	E,Q	
		CITY OF SAN ANTONIO/AUTO OP	095305	2323 BUENA VISTA, SAN ANTONIO	GASOLINE	3/20/90	2, 6	E,Q	
		CITY OF SAN ANTONIO/PUB WORKS	104249	S FRIO, SAN ANTONIO	UNKNOWN	8/14/92	2, 2A	E,Q	
		CITY OF SAN SAN ANTONIO	111868	200 E MARKET, SAN ANTONIO	HYDR FLUID	8/6/96	1B, 1A	E,Q	
		CITY PUBLIC SERVICE	104566	915 MATAMORAS, SAN ANTONIO	GASOLINE	9/5/92	2A, 6	E,Q	
		COASTAL REFINING & MARKETING	093678	9010 TESORO DR, SAN ANTONIO	UNKNOWN	8/1/89	2, 2A	E,Q	
		COLUMBIA INDUSTRIES	103134	5005 WEST AVE, SAN ANTONIO	GASOLINE, CHEMICAL	5/19/92	2A, 1A	E,Q	
		CONLEY LOTT & NICHOLS	104048	5300 SE LOOP 410, SAN ANTONIO	WASTE OIL, OTHER	7/17/92	2, 2A	E,Q	
		CONOCO, INC.	106752	5403 EVERS RD, SAN ANTONIO	GASOLINE	5/10/93	2, 2A	E,Q	
		CRAIN DISTRIBUTING CO. INC.	095696	611 N CHERRY, SAN ANTONIO	WASTE OIL	5/3/90	2A, 1A	E,Q	
		CRYSANTHE GALNOS	099558	901 NOGALIITOS ST, SAN ANTONIO	GASOLINE	5/16/91	1B, 6	E,Q	

TABLE 1
GROUNDWATER CONTAMINATION CASE DESCRIPTIONS BY COUNTY
TEXAS NATURAL RESOURCE CONSERVATION COMMISSION

COUNTY	DIVISION	NEW CASES	FILE NAME	FILE NUMBER	LOCATION	CONTAMINATION DESCRIPTION	DATE	ENFORCEMENT STATUS	DATA QUALITY	SECTION 5.236
BEXAR	PST									
			CURRENT OCCUPANT	092645	3127 ACKERMAN RD, KIRBY	GASOLINE	2/16/89	2, 2A	E,Q	
		*	DAYTON HUDSON CO C/O TARGET	111524	2514 SW MILITARY DR, SAN ANTONIO	UNKNOWN	8/22/96	2, 2A	E,Q	
			DE LA ROSA, RALPH	099559	730 NOGALITOS, SAN ANTONIO	GASOLINE	5/15/91	5B, 1A	E,Q	
			DIAMOND SHAMROCK	092555	619 W MALONE, SAN ANTONIO	GASOLINE	1/25/89	2, 2A	E,Q	
			DIAMOND SHAMROCK	095114	123 WHITEWOOD, SAN ANTONIO	GASOLINE	2/9/90	2, 6	E,Q	
			DIAMOND SHAMROCK	095274	5106 RANDOLPH BLVD, SAN ANTONIO	GASOLINE	3/31/90	2, 2A	E,Q	
			DIAMOND SHAMROCK	099300	5214 CALLAGHAN, SAN ANTONIO	GASOLINE	8/15/89	2, 2A	E,Q	
		*	DIAMOND SHAMROCK	111505	451 HOT WELLS BLVD, SAN ANTONIO	GASOLINE	8/8/97	2, 2A	E,Q	
			DIAMOND SHAMROCK R & M	093466	707 FRIJO CITY RD, SAN ANTONIO	GASOLINE	7/31/89	2, 4	E,Q	
			DIAMOND SHAMROCK REF & MKTG CO	092108	W MILITARY DR, SAN ANTONIO	GASOLINE	8/25/88	2A, 6	E,Q	
			DIAMOND SHAMROCK REF & MKTG CO	092332	5126 BLANCO RD, SAN ANTONIO	GASOLINE	11/29/88	2A, 6	E,Q	
			DIAMOND SHAMROCK REF & MKTG CO	094094	6910 S FLORES, SAN ANTONIO	GASOLINE	11/28/89	2, 6	E,Q	
			DIAMOND SHAMROCK REF & MKTG CO	094237	703 N ZARZAMORA ST, SAN ANTONIO	GASOLINE	12/4/89	2, 2A	E,Q	
			DIAMOND SHAMROCK REF & MKTG CO	094238	2601 NOGALITOS, SAN ANTONIO	GASOLINE	11/30/89	2, 2A	E,Q	
			DIAMOND SHAMROCK REF & MKTG CO	094542	8722 PERRIN BEITEL, SAN ANTONIO	CHEMICAL	1/16/90	2, 6	E,Q	
			DIAMOND SHAMROCK REF & MKTG CO	094700	12573 WETMORE RD, SAN ANTONIO	GASOLINE	1/25/90	2, 2A	E,Q	
			DIAMOND SHAMROCK REF & MKTG CO	098012	5102 RITTIMAN RD, SAN ANTONIO	GASOLINE	1/4/91	2A, 6	E,Q	
			DIAMOND SHAMROCK REF & MKTG CO	098013	2520 BROADWAY, SAN ANTONIO	GASOLINE	1/8/91	2, 2A	E,Q	
			DIAMOND SHAMROCK REF & MKTG CO	098017	11711 O'CONNOR RD, SAN ANTONIO	GASOLINE	1/14/91	2A, 6	E,Q	
			DIAMOND SHAMROCK REF & MKTG CO	098018	1171 COLISEUM RD, SAN ANTONIO	GASOLINE	1/14/91	2A, 6	E,Q	
			DIAMOND SHAMROCK REF & MKTG CO	098020	5239 RIGSBY RD, SAN ANTONIO	GASOLINE	1/4/91	2, 2A	E,Q	
			DIAMOND SHAMROCK REF & MKTG CO	098440	1002 CASTROVILLE RD, SAN ANTONIO	GASOLINE	1/8/91	2, 6	E,Q	
			DIAMOND SHAMROCK REF & MKTG CO	098586	4722 WEST AVE, SAN ANTONIO	GASOLINE	3/28/91	2, 6	E,Q	
		*	DIAMOND SHAMROCK REF & MKTG CO	098612	4327 VANCE JACKSON RD, SAN ANTONIO	GASOLINE	1/3/91	2, 2A	E,Q	
			DIAMOND SHAMROCK REF & MKTG CO	100288	4338 W COMMERCE, SAN ANTONIO	GASOLINE	9/20/91	2, 2A	E,Q	
			DIAMOND SHAMROCK REF & MKTG CO	100951	451 NEW LAREDO HWY, SAN ANTONIO	GASOLINE	11/19/91	2, 2A	E,Q	
			DIAMOND SHAMROCK REF & MKTG CO	102997	4507 RITTIMAN RD, SAN ANTONIO	GASOLINE	4/30/92	2, 2A	E,Q	
			DIAMOND SHAMROCK REF & MKTG CO	103518	1419 CASTROVILLE RD, SAN ANTONIO	GASOLINE, DIESEL	5/29/92	2, 2A	E,Q	
			DIAMOND SHAMROCK REF & MKTG CO	103524	3225 COMMERCIAL, SAN ANTONIO	GASOLINE	6/16/92	2, 6	E,Q	
			DIAMOND SHAMROCK REF & MKTG CO	104283	819 E MULBERRY, SAN ANTONIO	GASOLINE	8/19/92	2, 2A	E,Q	
		*	DIAMOND SHAMROCK REF & MKTG CO	108041	5101 MCCULLOUGH, SAN ANTONIO	GASOLINE	12/3/94	2, 2A	E,Q	
		*	DIAMOND SHAMROCK REF & MKTG CO	108044	8235 BROADWAY, SAN ANTONIO	GASOLINE	11/5/93	2, 2A	E,Q	
		*	DIAMOND SHAMROCK REF & MKTG CO	109310	3322 PLEASANTON RD, SAN ANTONIO	GASOLINE	1/21/95	2, 2A	E,Q	
		*	DIAMOND SHAMROCK REF & MKTG CO	110723	3313 S GEVERS, SAN ANTONIO	UNKNOWN	3/28/96	2, 2A	E,Q	
		*	DIAMOND SHAMROCK REF & MKTG CO	110724	926 COLISEUM RD, SAN ANTONIO	UNKNOWN	3/28/96	2, 2A	E,Q	
			DIAMOND SHAMROCK REF & MKTG CO	111111	628 W HILDEBRAND, SAN ANTONIO	UNKNOWN	6/3/96	2, 6	E,Q	
		*	DIAMOND SHAMROCK REF & MKTG CO	112224	16555 HUEBNER RD, SAN ANTONIO	UNKNOWN	4/14/97	1B, 1A	E,Q	
			DITTMAR LUMBER CORP	105897	500 SEGUIN RD, SAN ANTONIO	GASOLINE, DIESEL	12/16/92	1B, 1A	E,Q	
			DONAHU VIVIAN C	099460	161 WARD AVE, SAN ANTONIO	DIESEL	7/1/91	2A, 6	E,Q	
			E Z MART STORES INC	096960	1234 PAT BOOKER RD, UNIVERSAL CITY	GASOLINE	9/25/90	2, 2A	E,Q	
			EAST CENTRAL ISD	111280	6634 NEW SULPHUR SPRINGS RD, SAN ANTONIO	GASOLINE, WASTE OIL	6/25/96	2, 2A	E,Q	
		*	EDDIE WYATT INC	112491	155 S W W WHITE RD, SAN ANTONIO	GASOLINE	7/21/97	1B, 1A	E,Q	
			EG&G AUTOMOTIVE RESEARCH INC.	092325	5420 BANDERA RD, SAN ANTONIO	UNKNOWN	8/1/88	2, 2A	E,Q	
			EXXON COMPANY USA	091493	1554 BANDERA RD, SAN ANTONIO	GASOLINE	8/21/87	2, 4	E,Q	
			EXXON COMPANY USA	091520	4678 WALZEM RD, SAN ANTONIO	UNKNOWN	10/27/87	2, 2A	E,Q	
			EXXON COMPANY USA	091612	3926 W COMMERCE, SAN ANTONIO	GASOLINE	1/15/88	2, 6	E,Q	
			EXXON COMPANY USA	092113	2706 CULEBRA, SAN ANTONIO	GASOLINE	5/31/88	2, 4	E,Q	
			EXXON COMPANY USA	092327	6523 SAN PEDRO AVE, SAN ANTONIO	GASOLINE	12/5/88	2A, 6	E,Q	

TABLE 1
GROUNDWATER CONTAMINATION CASE DESCRIPTIONS BY COUNTY
TEXAS NATURAL RESOURCE CONSERVATION COMMISSION

COUNTY	DIVISION	NEW CASES	FILE NAME	FILE NUMBER	LOCATION	CONTAMINATION DESCRIPTION	DATE	ENFORCEMENT STATUS	DATA QUALITY	SECTION 5.236
BEXAR	PST									
			EXXON COMPANY USA	093248	3214 N PAN AM EXPY, SAN ANTONIO	GASOLINE	6/29/89	2, 4	E,Q	
			EXXON COMPANY USA	093250	9623 W TERMINAL DR, SAN ANTONIO	JET FUEL	6/28/89	2, 6	E,Q	
			EXXON COMPANY USA	096979	103 S WW WHITE RD, SAN ANTONIO	GASOLINE	10/18/90	2, 2A	E,Q	
			EXXON COMPANY USA	097819	9623 W TERMINAL DR, SAN ANTONIO	GASOLINE	1/25/91	2A, 1A	E,Q	
			EXXON COMPANY USA	099271	7003 W HWY 90, SAN ANTONIO	GASOLINE	6/14/91	2, 6	E,Q	
			EXXON COMPANY USA	103432	4426 BLANCO, SAN ANTONIO	GASOLINE, WASTE OIL	6/11/92	2A, 6	E,Q	
		*	EXXON COMPANY USA	107086	2302 W AVENUE, SAN ANTONIO	HYDR FLUID	5/17/93	2, 2A	E,Q	
		*	EXXON COMPANY USA	110174	2302 WEST AVE, SAN ANTONIO	DIESEL	9/25/95	2A, 1A	E,Q	
			FDIC	100659	502 RIVERSIDE DR, SAN ANTONIO	GASOLINE, DIESEL	9/19/91	2A, 6	E,Q	
			FISCA OIL CO INC	094025	2302 SE MILITARY DR, SAN ANTONIO	GASOLINE	11/7/89	2, 4	E,Q	
			FOREST HILL MANAGEMENT CO	111506	1030 PATRICIA, SAN ANTONIO	UNKNOWN	8/22/96	1B, 1A	E,Q	
			GARCIA FOOD PRODUCTS	107721	1106 CULEBRA, SAN ANTONIO	GASOLINE	12/21/93	2A, 6	E,Q	
			GENERAL RENT-A-CAR	093042	1111 JOHN HUTH, SAN ANTONIO	JET FUEL	5/24/89	2, 2A	E,Q	
			GIBSON PLUMBING CO	103304	5511 DIETRICH RD, SAN ANTONIO	DIESEL	4/20/92	2, 2A	E,Q	
			GLAZERS WHOLESALE DISTRIBUTORS	106337	3030 ANIOL, SAN ANTONIO	GASOLINE, DIESEL	2/26/93	2, 6	E,Q	
			GREG KOWALSKI	109339	1220 E COMMERCE, SAN ANTONIO	GASOLINE	3/15/95	2A, 1A	E,Q	
			GUNN BUICK	111866	11911 W IH 10, SAN ANTONIO	UNKNOWN		1B, 6	E,Q	
		*	GUNN NISSAN	112439	12838 SAN PEDRO, SAN ANTONIO	HYDR FLUID	6/25/97	2, 6	E,Q	
			H E BUTT GROCERY CO	099399	4700 N PAN AM EXPY, SAN ANTONIO	DIESEL	4/13/89	2, 2A	E,Q	
			H E BUTT GROCERY CO	100978	4710 N PAN AM EXPY, SAN ANTONIO	DIESEL	12/30/91	2, 2A	E,Q	
			H E BUTT GROCERY CO	109311	9755 W IH-10, SAN ANTONIO	GASOLINE	8/12/94	1B, 1A	E,Q	
			HAYES LEASING CO INC	091350	9603 JOHN SAUNDERS RD, SAN ANTONIO	GASOLINE	6/7/87	2, 4	E,Q	
			HE BUTT GROCERY CO	105623	4710 N PAN AM EXWY, SAN ANTONIO	GASOLINE, DIESEL	12/21/92	2, 2A	E,Q	
			HERTZ CORP	093256	1331 S TERMINAL DR, SAN ANTONIO	GASOLINE	7/13/89	2, 2A	E,Q	
		*	JOEL CANALES	111885	5643 FREDERICKSBURG, SAN ANTONIO	GASOLINE	9/30/96	2, 2A	E,Q	
			JOHNNIES PLASTIC INC	099941	725 FLORIDA ST, SAN ANTONIO	GASOLINE	8/15/91	2, 6	E,Q	
			JUDSON ISD	104334	210 SCHOOL ST, CONVERSE	GASOLINE	8/21/92	2, 5	E,Q	
			KITTIE PETRO INC.	091307	1251 HIGHLAND BLVD, SAN ANTONIO	UNKNOWN	4/12/87	2, 2A	E,Q	
			KMART CORP	106750	7171 W HWY 90, SAN ANTONIO	WASTE OIL	5/10/93	2, 2A	E,Q	
		*	LONE STAR ICE STORES	112355	16264 SAN PEDRO, SAN ANTONIO	GASOLINE	6/3/97	1B, 1A	E,Q	
		*	LOU MONDRAGON	111992	2320 S ZARZAMORA, SAN ANTONIO	GASOLINE	10/31/96	2, 2A	E,Q	
			MAPCO INC	092406	3703 SW MILITARY DR, SAN ANTONIO	WASTE OIL	12/21/88	2, 2A	E,Q	
			MAPCO INC	092454	7398 MARBACH RD, SAN ANTONIO	WASTE OIL	12/21/88	2, 2A	E,Q	
			MAPCO INC	092455	7751 W HWY 90, SAN ANTONIO	WASTE OIL	12/21/88	2, 2A	E,Q	
			MARTIN RANGEL	103511	702 W SOUTHCROSS, SAN ANTONIO	GASOLINE	5/29/92	5B, 2A	E,Q	
			MARTIN WRIGHT ELECTRIC COMPANY	103473	227 W OLMES DR, SAN ANTONIO	UNKNOWN	6/28/92	2, 6	E,Q	
			MARVIN ABOLOFF	093643	1005 DONALDSON AVE, SAN ANTONIO	GASOLINE	9/8/89	2, 6	E,Q	
			MCMARR PROPERTIES	104248	5822 STEMMONS DR, SAN ANTONIO	GASOLINE	7/14/92	2A, 6	E,Q	
			MISSION PARK INTERESTS, INC.	094026	1700 SE MILITARY DR, SAN ANTONIO	GASOLINE	11/7/89	2, 3	E,Q	
			MOBIL OIL CORP	093053	2629 PERRIN BEITEL, SAN ANTONIO	GASOLINE	10/19/89	2, 6	E,Q	
			MOBIL OIL CORP	093214	4681 WALZEM RD, SAN ANTONIO	GASOLINE	10/19/88	2, 4	E,Q	
			MOBIL OIL CORP	104926	8426 BROADWAY, SAN ANTONIO	GASOLINE	10/7/92	2, 6	E,Q	
			MOBIL OIL CORP	105078	1118 VANCE JACKSON, SAN ANTONIO	GASOLINE	10/7/92	2, 2A	E,Q	
			MOBIL OIL CORP	105080	12351 N IH-35, SAN ANTONIO	GASOLINE	9/22/92	2, 6	E,Q	
			MOBIL OIL CORP	105164	10110 SAN PEDRO AVE, SAN ANTONIO	GASOLINE	10/1/92	2, 2A	E,Q	
			MOBIL OIL CORP	105820	4303 CALLAGHAN RD, SAN ANTONIO	HYDR FLUID	9/29/92	2A, 1A	E,Q	
			MOUSES SMOKEHOUSE	108837	26098 N HWY 281, BULVERDE	GASOLINE	10/31/94	2A, 1A	E,Q	
			MS. JANE BURKE, LANDOWNER	105493	3619 S ZARZAMORA, SAN ANTONIO	UNKNOWN	11/16/92	2, 2A	E,Q	

TABLE 1
GROUNDWATER CONTAMINATION CASE DESCRIPTIONS BY COUNTY
TEXAS NATURAL RESOURCE CONSERVATION COMMISSION

COUNTY	NEW CASES	FILE NAME	FILE NUMBER	LOCATION	CONTAMINATION DESCRIPTION	DATE	ENFORCEMENT STATUS	DATA QUALITY	SECTION 5.236
BEXAR	PST								
		NATIONAL CONVENIENCE BANKRUPT	111105	311 ST CLOUD, SAN ANTONIO	GASOLINE	5/22/96	5B, 1A	E,Q	
		NATIONAL CONVENIENCE BANKRUPT	111108	7208 BROOK VALLEY, SAN ANTONIO	GASOLINE	5/23/96	5B, 1A	E,Q	
		NATIONAL CONVENIENCE BANKRUPT	111112	6017 INGRAM, SAN ANTONIO	GASOLINE	5/23/96	5B, 1A	E,Q	
		NATIONAL CONVENIENCE STORES	091959	1302 CULEBRA, SAN ANTONIO	GASOLINE	6/14/88	5B, 2A	E,Q	
		NATIONAL CONVENIENCE STORES	094970	1502 HILDEBRAND, SAN ANTONIO	GASOLINE	2/6/90	5B, 2A	E,Q	
		NATIONAL LINEN SERVICE	104335	614 NOGALITOS ST, SAN ANTONIO	OTHER	7/14/92	2A, 6	E,Q	
		NEILL BOLDRICK	104251	309 S SALADO, SAN ANTONIO	GASOLINE	8/11/92	2, 2A	E,Q	
		NEW HOLLAND NORTH AMERICA INC	109763	4690 NOYES RD, VON ORMY	UNKNOWN	4/19/95	2A, 1A	E,Q	
		OGDEN ALLIED AVIATION SERVICES	093258	1396 S TERMINAL DR, SAN ANTONIO	JET FUEL	6/12/89	2, 4	E,Q	
		ORTIZ FRANK	092761	138 CASTROVILLE RD, SAN ANTONIO	GASOLINE	11/22/88	2A, 1A	E,Q	
		PAGE AVJET, SIGNATURE FLIGHT	107006	2230 W SOUTHCROSS BLVD, SAN ANTONIO	GASOLINE	6/28/93	2, 2A	E,Q	
		PENSKE TRUCK LEASING CO	093379	3000-A E HOUSTON ST, SAN ANTONIO	DIESEL	7/27/89	2, 6	E,Q	
		PERRYMAN, JOHN	092411	651 PORTER, SAN ANTONIO	GASOLINE	12/16/88	2, 4	E,Q	
		PEVETO COMPANIES INC	091831	7119 BLANCO RD, SAN ANTONIO	GASOLINE	3/29/88	2, 2A	E,Q	
		PHC INC	095891	400 E MELROSE DR, SAN ANTONIO	GASOLINE	5/23/90	2, 5	E,Q	
		PHILLIPS PAPER CORP	098964	3000 E HOUSTON ST, SAN ANTONIO	GASOLINE	3/12/91	2, 2A	E,Q	
		PIONEER CONCRETE OF TEXAS INC	099972	500 STEVES AVE, SAN ANTONIO	DIESEL	8/23/91	2, 6	E,Q	
		PIONEER OIL CO	091961	2320 N ZARZAMORA ST, SAN ANTONIO	GASOLINE	6/15/88	2, 5	E,Q	
		QUEST REALTY INC	108365	5392 W MILITARY, SAN ANTONIO	GASOLINE, WASTE OIL	6/24/94	2A, 1A	E,Q	
		QUICK STOP STORES INC	093904	433 HWY 81, SAN ANTONIO	GASOLINE	10/19/89	5B, 2A	E,Q	
		RICHTERS BAKERY	108910	6000 NE LOOP 410, SAN ANTONIO	GASOLINE	12/7/94	2, 6	E,Q	
		ROBERTO HERNANDEZ	095701	2703 COMMERCIAL AVE, SAN ANTONIO	GASOLINE	5/31/90	2, 2A	E,Q	
		ROYAL CROWN COLA CO	100605	120 W JOSEPHINE, SAN ANTONIO	GASOLINE, DIESEL	4/9/91	2, 4	E,Q	
		S & P CO	093657	312 PEARL PKWY, SAN ANTONIO	DIESEL	9/5/89	2, 6	E,Q	
		SALLY W CAIN & G CAIN TRUSTS	111509	724 N ZARZAMORA, SAN ANTONIO	GASOLINE	7/12/96	2, 2A	E,Q	
		SALLY W CAIN & G CAIN TRUSTS	111510	1800 RIGSBY RD, SAN ANTONIO	GASOLINE, WASTE OIL	7/29/96	2, 2A	E,Q	
		SALVADOR GARZA	096177	4018 S FLORES, SAN ANTONIO	GASOLINE	6/18/90	2A, 1A	E,Q	
		SAN ANTONIO EXPRESS NEWS	110427	237 CENTER ST, SAN ANTONIO	UNKNOWN	3/4/96	2, 2A	E,Q	
		SAN ANTONIO ISD	103834	1110 AUSTIN ST, SAN ANTONIO	GASOLINE	7/10/92	2, 2A	E,Q	
		SAN ANTONIO WATER SYSTEMS	093034	515 MISSION RD, SAN ANTONIO	GASOLINE	5/15/89	2, 2A	E,Q	
		SOUTHERN MERCHANDISE & STORAGE	100092	3232 PAN AM EXPY, SAN ANTONIO	GASOLINE	8/12/91	2A, 6	E,Q	
		SOUTHERN PACIFIC LINES	095893	1201 SHERMAN ST, SAN ANTONIO	GASOLINE	5/21/90	2, 2A	E,Q	
		SOUTHERN PACIFIC LINES	096396	1201 SHERMAN ST, SAN ANTONIO	WASTE OIL	5/16/90	2, 2A	E,Q	
		SOUTHLAND CORP	092096	9334 GUILBEAU RD, SAN ANTONIO	GASOLINE	8/26/88	2, 2A	E,Q	
		SOUTHLAND CORP	092429	5530 SW MILITARY DR, SAN ANTONIO	GASOLINE	12/22/88	2, 3	E,Q	
		SOUTHLAND CORP	092467	2023 N ZARZAMORA ST, SAN ANTONIO	GASOLINE	1/5/89	5B, 2A	E,Q	
		SOUTHLAND CORP	092483	7557 MCCULLOUGH AVE, SAN ANTONIO	GASOLINE	1/9/89	2, 6	E,Q	
		SOUTHLAND CORP	092502	4302 MCCULLOUGH, SAN ANTONIO	GASOLINE	1/16/89	2, 2A	E,Q	
		SOUTHLAND CORP	092503	1136 E GRAYSON, SAN ANTONIO	GASOLINE	1/16/89	2, 2A	E,Q	
		SOUTHLAND CORP	092504	202 S TRINITY, SAN ANTONIO	GASOLINE	1/13/89	2, 2A	E,Q	
		SOUTHLAND CORP	092554	3103 W MARTIN, SAN ANTONIO	GASOLINE	1/25/89	2, 2A	E,Q	
		SOUTHLAND CORP	092556	539 W SOUTHCROSS, SAN ANTONIO	GASOLINE	1/25/89	2, 4	E,Q	
		SOUTHLAND CORP	092675	14330 NACOGDOCHES RD, SAN ANTONIO	GASOLINE	3/8/89	2, 6	E,Q	
		SOUTHLAND CORP	098244	6565 BABCOCK RD, SAN ANTONIO	GASOLINE	2/22/91	2, 2A	E,Q	
		SOUTHLAND CORP	098543	6067 DE ZAVALA RD, SAN ANTONIO	GASOLINE	9/15/89	2, 2A	E,Q	
		SOUTHLAND CORP	098567	12303 WETMORE RD, SAN ANTONIO	GASOLINE	8/15/89	2, 2A	E,Q	
		SOUTHLAND CORP	099298	2033 BANDERA RD, SAN ANTONIO	GASOLINE	8/15/89	2, 2A	E,Q	
		SOUTHLAND CORP	099302	7715 S ZARZAMORA, SAN ANTONIO	GASOLINE	1/3/89	2, 2A	E,Q	

TABLE 1
GROUNDWATER CONTAMINATION CASE DESCRIPTIONS BY COUNTY
TEXAS NATURAL RESOURCE CONSERVATION COMMISSION

COUNTY	DIVISION	NEW CASES	FILE NAME	FILE NUMBER	LOCATION	CONTAMINATION DESCRIPTION	DATE	ENFORCEMENT STATUS	DATA QUALITY	SECTION 5.236
BEXAR	PST									
			SOUTHLAND CORP	099317	837 FRESNO ST, SAN ANTONIO	DIST F OIL	8/15/89	2, 2A	E,Q	
		*	SOUTHLAND CORP	103568	13303 JUDSON RD, SAN ANTONIO	GASOLINE	6/15/92	2, 2A	E,Q	
			SOUTHMOST TERMINAL INC	110864	14650 S IH-35, SAN ANTONIO	GASOLINE	4/17/96	1B, 1A	E,Q	
			SOUTHWEST RESEARCH INSTITUTE	093551	6220 CULEBRA, SAN ANTONIO	DIESEL	8/24/89	2, 6	E,Q	
			SOUTHWEST RESEARCH INSTITUTE	096750	555 AVE C #156, SAN ANTONIO	GASOLINE	9/4/90	2, 6	E,Q	
			SOUTHWEST RESEARCH INSTITUTE	099564	1303 4TH ST, SAN ANTONIO	GASOLINE, DIESEL	7/12/91	2, 2A	E,Q	
			SOUTHWEST RESEARCH INSTITUTE	100782	535 TOM SLICK AVE BLDG 87, SAN ANTONIO	ALCOH FUEL	11/5/91	2A, 1A	E,Q	
		*	SOUTHWEST RESEARCH INSTITUTE	111508	1210 5TH ST BLDG 75S, SAN ANTONIO	GASOLINE	7/26/96	2, 2A	E,Q	
			SOUTHWESTERN BELL TELEPHONE CO	092866	4119 BROADWAY, SAN ANTONIO	GASOLINE	4/20/89	2, 2A	E,Q	
		*	SOUTHWESTERN BELL TELEPHONE CO	098495	9445 E LOOP 1604, CONVERSE	GASOLINE	4/3/91	2, 2A	E,Q	
			SOUTHWESTERN BELL TELEPHONE CO	102429	1735 COMMERCIAL AVE, SAN ANTONIO	HYDR FLUID	2/9/92	2, 2A	E,Q	
			SPIRES LEASING CORP-DOUGLAS JL	102326	501 BROADWAY, SAN ANTONIO	GASOLINE	3/25/92	2, 2A	E,Q	
			STAGLIK DON R	092322	8519 MCCULLOUGH, SAN ANTONIO	GASOLINE	4/20/87	2, 2A	E,Q	
			STAR ENTERPRISE	093106	201 N CROSSROADS BLVD, SAN ANTONIO	GASOLINE	5/4/89	2, 6	E,Q	
			STAR ENTERPRISE	094635	2348 E COMMERCE, SAN ANTONIO	GASOLINE	1/10/90	2, 6	E,Q	
			STAR ENTERPRISE	097349	418 FAIR AVE, SAN ANTONIO	GASOLINE	10/15/90	2A, 6	E,Q	
			STAR ENTERPRISE	099413	4825 WALZEM RD, SAN ANTONIO	GASOLINE	3/8/91	2, 6	E,Q	
			STAR ENTERPRISE	099426	1526 N NEW BRAUNFELS, SAN ANTONIO	UNKNOWN	7/2/91	2, 2A	E,Q	
			STAR ENTERPRISE	103322	2002 SW MILITARY DR, SAN ANTONIO	GASOLINE	4/30/92	2, 2A	E,Q	
			STAR ENTERPRISE	111519	8501 BROADWAY, SAN ANTONIO	GASOLINE, DIESEL	8/9/96	1B, 1A	E,Q	
		*	STAR ENTERPRISE	112161	5346 ROOSEVELT, SAN ANTONIO	UNKNOWN	3/13/97	2, 2A	E,Q	
			STRASBURGER ENTERPRISES INC	091173	1618 S ZARZAMORA ST, SAN ANTONIO	UNKNOWN	1/15/85	1B, 1A	E,Q	
			STRASBURGER ENTERPRISES INC	091460	7737 SW MILITARY RD, SAN ANTONIO	DIESEL	8/25/87	2, 2A	E,Q	
			SUNGLO	095036	2831 GUADALUPE, SAN ANTONIO	GASOLINE	3/5/90	2, 2A	E,Q	
		*	SUNGLO INC	112147	1706 CULEBRA, SAN ANTONIO	UNKNOWN	3/3/97	1B, 1A	E,Q	
			SURLEAN MEAT COMPANY	096745	1545 S SAN MARCOS ST, SAN ANTONIO	DIESEL	9/5/90	2, 6	E,Q	
			SWEENEY & CO	107417	2330 ROOSEVELT DR, SAN ANTONIO	GASOLINE, WASTE OIL	10/29/93	2, 5	E,Q	
			THE STANLEY WORKS	103485	2222 1/2 MALONE ST, SAN ANTONIO	GASOLINE, DIESEL	3/30/92	2, 6	E,Q	
		*	THOMAS TUTTLE	107705	3009 BLANCO RD, SAN ANTONIO	WASTE OIL	12/1/93	2, 2A	E,Q	
			TORRADO & ASSOCIATES	105118	212 NEWELL, SAN ANTONIO	GASOLINE	10/21/92	2, 6	E,Q	
		*	TORRADO CHRYSLER PLYMOUTH ASS	107817	2800 BROADWAY, SAN ANTONIO	GASOLINE	2/16/94	2, 2A	E,Q	
		*	TXDOT	098852	2126 SE MILITARY DR, SAN ANTONIO	DIESEL	4/10/91	2, 2A	E,Q	
			TYRO OIL CO	093848	3155 SW MILITARY DR, SAN ANTONIO	DIESEL	10/12/89	2, 2A	E,Q	
			TYRO OIL CO	094496	3155 SW MILITARY DR, SAN ANTONIO	GASOLINE	12/12/90	2, 2A	E,Q	
			U HAUL CO OF SAN ANTONIO	096542	7699 W HWY 90, SAN ANTONIO	GASOLINE, WASTE OIL	8/9/90	2, 4	E,Q	
			ULTRAMAR DIAMOND SHAMROCK CORP	092872	15037 NACOGDOCHES RD, SAN ANTONIO	GASOLINE	4/14/89	2, 2A	E,Q	
			UNION PACIFIC RAILROAD	096304	4701 N PAN AM EXPY, SAN ANTONIO	GASOLINE, WASTE OIL	7/26/90	2, 6	E,Q	
			UNION PACIFIC RR CO	101644	1711 QUINTANA RD, SAN ANTONIO	DIESEL	1/14/92	2, 6	E,Q	
			UNION STOCK YARDS	095803	1667 S SAN MARCOS ST, SAN ANTONIO	UNKNOWN	2/5/90	2, 6	E,Q	
			UNITED SERVICES AUTO ASSOC.	100975	9800 FREDERICKSBURG RD, SAN ANTONIO	DIESEL	11/24/91	2, 6	E,Q	
			UNKNOWN	091465	FREDERICKSBURG, SAN ANTONIO	GASOLINE	1/16/87	5B, 6	E,Q	
			UNKNOWN	091795	GRAMERCY, SAN ANTONIO	GASOLINE	1/20/88	5B, 6	E,Q	
			UNKNOWN	091862	9000 AIRPORT BLVD, SAN ANTONIO	GASOLINE	7/23/87	2, 5	E,Q	
			UNKNOWN	092117	E NORTH LOOP RD, SAN ANTONIO	GASOLINE	8/16/88	2, 2A	E,Q	
			UNKNOWN	097771	NOGALITOS, SAN ANTONIO	GASOLINE	1/17/91	5B, 1A	E,Q	
			UNKNOWN	102183	3565-570 SW MILITARY DR, SAN ANTONIO	UNKNOWN	12/6/91	2A, 1A	E,Q	
			UNKNOWN	102813	705 E ELMIRA ST, SAN ANTONIO	GASOLINE	3/1/91	2A, 1A	E,Q	
			UNKNOWN	104572	901 S LAREDO, SAN ANTONIO	UNKNOWN	9/3/92	2A, 6	E,Q	

TABLE 1
GROUNDWATER CONTAMINATION CASE DESCRIPTIONS BY COUNTY
TEXAS NATURAL RESOURCE CONSERVATION COMMISSION

COUNTY	DIVISION	NEW CASES	FILE NAME	FILE NUMBER	LOCATION	CONTAMINATION DESCRIPTION	DATE	ENFORCEMENT STATUS	DATA QUALITY	SECTION 5.236
BEXAR	PST		UNKNOWN	105818	CALLAGHAN, SAN ANTONIO	GASOLINE	1/13/93	2A, 6	E,Q	
			US AIR FORCE KELLY	091957	KELLY AFB, SAN ANTONIO	JET FUEL	6/27/88	2, 2A	E,Q	
			US AIR FORCE KELLY	102229	BLDG 654, SAN ANTONIO	CHEMICAL, OTHER	6/26/89	2A, 6	E,Q	
			US AIR FORCE KELLY	103528	BLDG 200, SAN ANTONIO	DIESEL	6/11/92	2A, 6	E,Q	
			US AIR FORCE KELLY	107830	BLDG 956, SAN ANTONIO	DIESEL	1/27/94	2, 5	E,Q	
			US AIR FORCE LACKLAND	097229	BLDG 5005 BLDG 5005, SAN ANTONIO	GASOLINE	11/5/90	2, 2A	E,Q	
			US AIR FORCE LACKLAND	098855	BLDG 4895, SAN ANTONIO	DIESEL	4/16/91	2, 5	E,Q	
			US AIR FORCE LACKLAND	109856	BLDG 5023, SAN ANTONIO	GASOLINE	7/11/95	2, 5	E,Q	
			US AIR FORCE LACKLAND	110220	BLDG 5008A, SAN ANTONIO	WASTE OIL	3/2/95	2, 6	E,Q	
			US AIR FORCE LACKLAND	110288	BLDG 1525, SAN ANTONIO	GASOLINE	8/12/94	2, 2A	E,Q	
			US AIR FORCE RANDOLPH	091461	EXCHANGE SERVICE ST STATION, SAN ANTONIO	GASOLINE	8/17/87	2, 5	E,Q	
			US AIR FORCE RANDOLPH	104626	TANK 20 & 21, SAN ANTONIO	JET FUEL	9/1/92	2, 4	E,Q	
			US ARMY-FT. SAM HOUSTON	100943	BLDG 366, SAN ANTONIO	GASOLINE	11/14/91	2, 6	E,Q	
			UZZELL J ARNOLD	097939	1803 GOLIAD RD, SAN ANTONIO	GASOLINE, WASTE OIL	1/17/91	2, 2A	E,Q	
			VAN DELDEN CO	099560	829 NOGALITOS, SAN ANTONIO	GASOLINE	5/16/91	2A, 1A	E,Q	
			VIA METROPOLITAN TRANSIT	091490	1720 N FLORES ST, SAN ANTONIO	DIESEL	10/2/87	2A, 6	E,Q	
			VIA METROPOLITAN TRANSIT	111374	800 W MYRTLE, SAN ANTONIO	HYDR FLUID	6/24/96	2, 2A	E,Q	
			W & H INVESTMENTS	093290	51 ESSEX, SAN ANTONIO	GASOLINE	7/10/89	2, 4	E,Q	
			WAGNER FAMILY TRUST	108754	601 DELAWARE, SAN ANTONIO	GASOLINE	8/30/94	2A, 1A	E,Q	
			WALSH E P	099170	900 NOGALITOS, SAN ANTONIO	GASOLINE	5/24/91	5B, 1A	E,Q	
			WARM SPRINGS REHABILITATION	101927	5101 MEDICAL DR, SAN ANTONIO	DIESEL	2/21/92	2, 6	E,Q	
			WATKINS MOTOR LINES INC	108982	975 E SOUTHCROSS, SAN ANTONIO	UNKNOWN	12/23/94	2A, 1A	E,Q	
			WESTERN AUTO SUPPLY INC	098823	2337 NW MILITARY DR, SAN ANTONIO	WASTE OIL	9/12/90	2, 2A	E,Q	
			WEYERHAEUSER COMPANY	092035	611 POP GUNN DR, SAN ANTONIO	GASOLINE	7/20/88	2, 2A	E,Q	
			WILBERT OF SAN ANTONIO	094705	1319 MARCH RD, SAN ANTONIO	GASOLINE	1/19/90	2, 3	E,Q	
			WILLIAM G SHOWN	102014	W CROCKETT ST, SAN ANTONIO	UNKNOWN	2/18/92	2, 2A	E,Q	
			WILLIAMS INSULATION INC	107467	4902 NW INDUSTRIAL DR, SAN ANTONIO	GASOLINE	10/4/93	2, 2A	E,Q	
	WQD		USGS FREON PLUME STUDY		11 WELLS IN BEXAR COUNTY (68-27-515, 68-28-703, 68-28-801, 68-28-911, 68-29-109, 68-29-702, 68-35-102, 68-35-904, 68-36-102, 68-37-104, & 68-37-701)	CCL3F (FREON)	6/3/76	1, 2B	Q,V,2,3	
			WEST AVENUE LANDFILL		SAN ANTONIO, BEXAR COUNTY, "CASTLE HILLS" 7 1/2 MINUTE USGS TOPOGRAPHIC SHEET	ORGANIC COMPOUNDS, TCE	1/1/83	2D, 2B	E,Q,V,1,2	
	WUD		CAMP STANLEY	0150117	WELL 16 (G0150117E) - N. END OF MOYER ROAD	TRICHLOROETHENE, CIS & TRANS 1,2-BICHLOROETHENE, TETRACHLOROETHENE	8/9/91	2C, 5	E,Q,V,2	
BLANCO	PST		UNKNOWN	105405	1100 S WINTERS FUR ST, JOHNSON CITY	GASOLINE, DIESEL, WASTE OIL	10/30/92	1B, 1A	E,Q	
BORDEN	PST		BORDEN COUNTY ISD	099466	FM 669, GAIL	GASOLINE	6/24/91	2A, 6	E,Q	
			TXDOT	103016	HWY 180, GAIL	GASOLINE	4/17/92	2, 2A	E,Q	
BOWIE	ENFWST		US ARMY - LONE STAR ARMY AMMUN. PLANT	30991	HWY 82 WEST OF TEXARKANA	TNT,NITRATES,S.METALS,ACIDS	2/1/92	3A, 2A	EQV	
			US ARMY - RED RIVER DEPOT	67004	20 MILES WEST OF TEXARKANA ON I-30	METALS, TCE, PCE, VINYL	2/26/88	3, 2	Q	

TABLE 1
GROUNDWATER CONTAMINATION CASE DESCRIPTIONS BY COUNTY
TEXAS NATURAL RESOURCE CONSERVATION COMMISSION

COUNTY	DIVISION	NEW CASES	FILE NAME	FILE NUMBER	LOCATION	CONTAMINATION DESCRIPTION	DATE	ENFORCEMENT STATUS	DATA QUALITY	SECTION 5.236
BOWIE	ENFWST					CHLORIDE				
	IHW		KERR-MCGEE CHEMICAL CORP U.S ARMY, RED RIVER DEPOT	31002 67004	155 BUCHANAN, TEXARKANA RED RIVER ARMY DEPOT, ENVIRONMENTAL DIVISION, TEXARKANA	CREOSOTE TRACE METALS, TCE, PCE, VINYL CHLORIDE	12/2/86 2/26/88	3A, 4,5 3A, 2A	E,Q,V,2,3 E,Q,2,3	
	MSW		U.S. ARMY/RED RIVER DEPOT: LF-31A AND 32A	MSW01313	TEXARKANA, TX.	VOCs (1,1-DICHLOROETHANE, AND CIS-1,2-DICHLOROETHENE)	1/25/95	2A, 2B	E,Q,V,2	
	PCD/CA		KERR-MCGEE CHEMICAL CORP LONESTAR ARMY AMMUNITIONS PLANT RED RIVER ARMY DEPOT	31002 30991 67004	155 BUCHANAN, TEXARKANA 12 MILES WEST OF TEXARKANA ON HWY 82 RED RIVER ARMY DEPOT, ENVIRONMENTAL DIVISION, TEXARKANA	CREOSOTE EXPLOSIVES, ORGANICS, METALS TRACE METALS, TCE, PCE, VINYL CHLORIDE	12/2/86 2/1/92 2/26/88	3A, 5 3A, 4 3A, 2A	E,Q,V,2,3 E,Q,V,2,3 E,Q,2,3	
	PCD/SUP		KOPPERS COMPANY/KOPPERS TEXARKANA SUPERFUND SITE LONE STAR ARMY AMMUNITION PLANT NPL SUPERFND SITE TEXARKANA WOOD PRESERVING	19890717001	WEST 3RD ST AND MILAM ST. TEXARKANA, TX. 12 MILES WEST OF TEXARKANA ON LUBBOCK STREET, EAST SIDE OF RAILROAD TRACKS IN SOUTH TEXARKANA TEXARKANA, TX.	CREOSOTE CONSTITUENTS MUNITION COMPOUNDS, HEAVY METALS CREOSOTE CONSTITUENTS	7/29/87	5A, 3 5A, 2A 5B, 3	E,Q,V,1 E,Q,V,2,3 E,Q,V,2,3	
	PCD/VC		HUMCO HOLDING GROUP, INC. (LARGE TRACT) HUMCO HOLDING GROUP, INC. (SMALL TRACT)	363 362	1008 WHITAKER, TEXARKANA 1008 WHITAKER, TEXARKANA	COAL TAR, METALS, BTEX, SVOCs VOCs, PESTICIDES, PCBS	10/8/96 10/8/96	0, 6 0, 2B	E E	
	PST		ABBOTT MARTHA & AVARD STEVE ALUMAX MILL PRODUCTS AMERICAN AUTO LUBE ATCO DISTRIBUTING CO ATCO DISTRIBUTING CO ATKINSON PETROLEUM BROWER JIM JR BRUCE KENNEDY SAND & GRAVEL BUNCH WHOLESALE INC CALVIN CARTER CONSTRUCTION CARROL ROBINSON CIRCLE K CORP CIRCLE K CORP CITY OF TEXARKANA CITY OF TEXARKANA COLLUM PAUL COMMERCIAL NATIONAL BANK COUNTRY STORES CYBERSPACE NETWORK INC DARR EQUIPMENT COMPANY DAY & NITE CONVENIENCE DONALD SMITH EXXON COMPANY USA	101744 108425 091269 094998 109809 104264 094560 097588 102236 103578 099179 092681 094618 100009 112477 104547 098795 109618 110198 104599 108620 096254 094324	2615 NEW BOSTON RD, TEXARKANA 300 ALUMAX DR, TEXARKANA 2900 NEW BOSTON, TEXARKANA SPUR 74, VICTORY CITY 700 PLUM ST, TEXARKANA HWY 82, HOOKS 5600 SUMMERHILL RD, TEXARKANA 2515 W 7TH, TEXARKANA 221 S KING'S HWY, TEXARKANA 2324 W 7TH, TEXARKANA 1701 W 7TH ST, TEXARKANA 1625 7TH ST, TEXARKANA 2314 NEW BOSTON RD, TEXARKANA 4TH & MAIN, SE CORNER ST, TEXARKANA 1808 OAK ST, TEXARKANA 4023 N STATE LINE, TEXARKANA 701 SPRUCE, TEXARKANA HWY 67, REDWATER 2601 S LAKE DR, TEXARKANA 145 E BAILEY, NASH HWY 67, MAUD 321 4TH ST, TEXARKANA IH-30, HOOKS	GASOLINE KEROSENE GASOLINE GASOLINE WASTE OIL GASOLINE GASOLINE GASOLINE, DIESEL GASOLINE GASOLINE GASOLINE GASOLINE GASOLINE GASOLINE GASOLINE, DIESEL, WASTE OIL GASOLINE, DIESEL GASOLINE WASTE OIL, GASOLINE GASOLINE, DIESEL, WASTE OIL GASOLINE GASOLINE	2/5/92 5/23/94 3/1/87 3/5/90 8/28/95 7/30/92 1/11/90 12/13/90 3/12/92 6/19/91 5/16/91 9/16/88 2/2/90 4/10/91 8/4/97 9/8/92 5/1/91 4/26/95 12/21/95 9/2/92 1/25/93 7/24/90 8/9/89	2, 2A 2A, 6 2, 4 2, 2A 2, 6 2, 2A 2A, 1A 2A, 6 2, 5 2, 6 2A, 2A 2A, 6 2, 2A 1B, 1A 5B, 2A 2, 6 2, 2A 1B, 1A 2A, 1A 2, 2A 2, 2A 2, 6	E,Q E,Q	

TABLE 1
GROUNDWATER CONTAMINATION CASE DESCRIPTIONS BY COUNTY
TEXAS NATURAL RESOURCE CONSERVATION COMMISSION

COUNTY	DIVISION	NEW CASES	FILE NAME	FILE NUMBER	LOCATION	CONTAMINATION DESCRIPTION	DATE	ENFORCEMENT STATUS	DATA QUALITY	SECTION 5.236
BOWIE	PST		EXXON COMPANY USA	100831	2505 RICHMOND RD, TEXARKANA	GASOLINE, DIESEL	10/25/91	2, 2A	E,Q	
			EXXON COMPANY USA	106603	5303 N STATE LINE AVE, TEXARKANA	GASOLINE, HYDR FLUID	5/4/93	2, 2A	E,Q	
			FFP OPERATING PARTNERS	092767	4526 W 7TH ST, TEXARKANA	UNKNOWN	3/14/89	2, 2A	E,Q	
			FFP OPERATING PARTNERS	105026	HWY 67, MAUD	GASOLINE	10/17/92	2, 2A	E,Q	
			GARY JONES TRIPLE J OIL	097296	1001 NEW BOSTON RD, TEXARKANA	GASOLINE, DIESEL	11/15/90	2, 6	E,Q	
			GERALD HAIRE	101261	1720 SPRUCE ST, TEXARKANA	GASOLINE	12/17/91	2, 2A	E,Q	
			JACK LILES	112002	104 W A AVE, HOOKS	GASOLINE	11/13/96	2A, 1A	E,Q	
			JERRY HARRELL, INC.	103998	2400 COLLEGE DR, TEXARKANA	GASOLINE	7/27/92	2, 2A	E,Q	
			LOVES COUNTRY STORE	109956	IH-30, HOOKS	GASOLINE	4/30/95	2, 2A	E,Q	
			M & S INVESTMENTS	102964	501 E NORTH FRONT ST, NEW BOSTON	GASOLINE	4/20/92	2, 2A	E,Q	
			MAPLE, ARNOLD	108693	2101 S LAKE DR, TEXARKANA	GASOLINE	9/26/94	2A, 1A	E,Q	
			MILLER BOWIE CO FARMERS ASSOC	100900	200 LELIA ST, TEXARKANA	GASOLINE	10/21/91	2, 6	E,Q	
			MORRIS MARTHA	099393	2222 NEW BOSTON RD, TEXARKANA	GASOLINE	6/28/91	2, 2A	E,Q	
			MOSELY OIL CO	112961	HWY 67, MAUD	GASOLINE, DIESEL	6/16/97	1B, 1A	E,Q	
			MOSLEY OIL COMPANY	093420	HWY 82, HOOKS	GASOLINE	7/21/89	2, 2A	E,Q	
			NORMA CRAWFORD ESTATE EXEC	111115	W HWY 82, MALTA	GASOLINE	4/16/96	2, 2A	E,Q	
			PRIMM EXXON (BOWIE COUNTY)	098310	2401 COLLEGE DR, TEXARKANA	GASOLINE	2/12/91	2, 6	E,Q	
			RAFFAELLI STEVE	103577	WALNUT, TEXARKANA	GASOLINE	6/24/92	5B, 6	E,Q	
			ROAD WAY FOOD MART INC	111141	602 N KINGS HWY, NASH	UNKNOWN	8/12/96	2, 2A	E,Q	
			SHUTE HIRAM	099435	102 HWY 82, NEW BOSTON	GASOLINE	7/2/91	2, 2A	E,Q	
			SOUTHERN PACIFIC LINES	105869	901 PHENIE AVE, TEXARKANA	DIESEL	1/13/93	2, 6	E,Q	
			STAR ENTERPRISE	107760	IH-30, TEXARKANA	GASOLINE, OTHER	1/17/94	2, 6	E,Q	
			TEX-ARK PROPERTIES	103637	315 TEXAS BLVD, TEXARKANA	GASOLINE	5/25/92	2A, 6	E,Q	
			TEXAS DEPT OF PUBLIC SAFETY	104935	1516 HAMPTON, TEXARKANA	GASOLINE	10/6/92	1B, 1A	E,Q	
			TOTAL PETROLEUM INC	111292	4020 S LAKE ST, TEXARKANA	GASOLINE	7/1/96	2, 2A	E,Q	
			TOTAL PETROLEUM INC	111670	5023 STATE LINE AVE, TEXARKANA	GASOLINE	9/24/96	2, 3	E,Q	
			TOTAL PETROLEUM, INC.	110956	FM 560, HOOKS	GASOLINE	1/16/96	2, 2A	E,Q	
			TRUMAN ARNOLD COMPANIES	093073	1801 NEW BOSTON RD, TEXARKANA	GASOLINE	5/24/89	2, 4	E,Q	
			TRUMAN ARNOLD COMPANIES	094005	INTSTATE 30 & HWY 8, NEW BOSTON	GASOLINE	8/25/89	2, 2A	E,Q	
			TRUMAN ARNOLD COMPANIES	094209	2305 RICHMOND RD, TEXARKANA	GASOLINE	5/24/89	2, 4	E,Q	
			UNKNOWN	098849	1707 W 6TH ST, TEXARKANA	GASOLINE	5/8/91	5B, 1A	E,Q	
			US ARMY-LONE STAR AMMO PLANT	091312	G-38 BULK STORAGE FCLTY, TEXARKANA	DIESEL	5/13/87	2, 2A	E,Q	
			US ARMY-LONE STAR AMMO PLANT	092366	OLD GASOLINE STATION, TEXARKANA	DIESEL	11/23/88	2, 2A	E,Q	
			US POSTAL SERVICE	094906	2211 N ROBINSON RD, TEXARKANA	WASTE OIL	2/13/90	2A, 6	E,Q	
			WREN OIL CO	096644	5704 W 7TH ST, TEXARKANA	DIESEL	9/1/90	2, 2A	E,Q	
BRAZORIA	ENFWST		ALLWASTE RAIL CLEANING, INC.	30207	OLD CLUTE ROAD, ANGLETON	HC,NAPHTHALENE,BTEX	6/30/89	1B, 1B	E	
			DOW CHEMICAL USA	30106	2301 N. BRAZOSPORT BLVD, FREEPORT	CHLORINATED HYDROCARBONS, ARSENIC	4/24/89	3A, 5	EQV23	
			NALCO CHEM. CO. - FREEPORT	30707	COUNTY ROAD 229, FREEPORT	LEAD SOLVENTS, CHLORIDES	1/1/87	2A, 3	EQV@	
			PHILLIPS PETROLEUM - SWEENEY	30048	OLD OCEAN, SWEENEY	ORGANICS	4/19/94	3B,	EQV	
	IHW		AMOCO CHEMICAL CO. - ALVIN	30042	CHOC. BAYOU & FM 2004, ALVIN	CHROMIUM	11/28/89	3A, 5	E,Q,V,2,3	
			BASF	30024	602 COOPER AVE, FREEPORT	BENZENE, PHENOL	5/20/94	3A, 2A	E,Q	
			DOW CHEMICAL USA	30106	2301 N. BRAZOSPORT BLVD, FREEPORT	VOLATILE ORGANICS, DNAPL'S, TARS	4/24/89	3A,3C, 3,4,5	E,Q,V,2	
			PHILLIPS PETROL. - SWEENEY	30048	OLD OCEAN	HYDROCARBONS, TPH	6/20/89	3A,3B, 3,4,5	E,Q,V,2	

TABLE 1
GROUNDWATER CONTAMINATION CASE DESCRIPTIONS BY COUNTY
TEXAS NATURAL RESOURCE CONSERVATION COMMISSION

COUNTY	DIVISION	NEW CASES	FILE NAME	FILE NUMBER	LOCATION	CONTAMINATION DESCRIPTION	DATE	ENFORCEMENT STATUS	DATA QUALITY	SECTION 5.236
BRAZORIA	IHW		SOLUTIA (FORMERLY MONSANTO-CHOC BAYOU)	30138	11 MILES SOUTH OF ALVIN ON FM 2917	AR, CN, PHENOLS, ACRYLONITRILE	12/5/89	2B,3A, 4,5	E,Q,V,2,3	
	PCD/CA		AMOCO CHEMICAL CO. - ALVIN	30042	CHOC. BAYOU & FM 2004, ALVIN	CHROMIUM	11/28/89	0,3A, 1A,1B	E,Q,V,1	
			AT & SANTA FE, MANVEL	32350	7714 MASTERS ST., MANVEL	CREOSOTE	3/16/93	2, 5	E	
			BASF	30024	602 COOPER AVENUE, FREEPORT	BENZENE, PHENOL, FORMALDEHYDE	5/20/94	3A, 2	E,Q	
			DOW CHEMICAL USA	30106	2301 N. BRAZOSPORT BLVD, FREEPORT	VOLATILE ORGANICS, DNAPL'S, TARS	4/24/89	3A, 5	E,Q	
			GULF CHEMICAL & METALLURGICAL	30952	302 MIDWAY ROAD, FREEPORT	BTEX, ARSENIC, CADMIUM, CHROMIUM, COBALT, NICKLE, MOLIBDINUM, VANADIUM	6/28/94	3A, 2	E	
			MONSANTO - CHOC. BAYOU	30138	11 MILES SOUTH OF ALVIN ON FM 2917	AR, CN, PHENOLS, ACRYLONITRILE	12/5/89	2B,3A, 1A,1B	E,Q	
			PHILLIPS PETROL. - SWEENEY	30048	OLD OCEAN	HYDROCARBONS, TPH	6/20/89	3AB, 2,3	E,Q,V,2	
	PCD/SUP		FISH ENGINEERING AND CONSTRUCTION	980626121	NORTH SIDE OF MARLINE AVE., 1 MILE EAST OF HWY. 332, FREEPORT	PESTICIDES		1B, 1A	E	
			OXYCHEM		CHOCOLATE BAYOU PUMPING STATION	BENZENE		2B, 1	E	
	PCD/VC		FORMER ALCOA RECYCLING FACILITY	388	2134 MORRIS AVENUE, SH 6, MANVEL	METALS	10/31/96	0, 2B	E	
	PST		518 SERVICE STATION INC	093682	6075 W BROADWAY, PEARLAND	GASOLINE	8/9/89	2, 2A	E,Q	
			BADGE ESTATE	097910	201 N BROOKS, BRAZORIA	GASOLINE	1/19/91	2, 2A	E,Q	
			BAY OIL CO	112069	211 E HWY 6, ALVIN	GASOLINE	12/20/96	2, 2A	E,Q	
			BUC-EE'S NO 4	104715	302 THIS WAY, LAKE JACKSON	GASOLINE	5/6/92	2, 2A	E,Q	
			BUCCEES INC	112104	4231 E HWY 332, FREEPORT	GASOLINE	1/30/97	2, 6	E,Q	
			BUCCEES INC	112192	302 S 17TH ST, WEST COLUMBIA	GASOLINE	3/11/97	2, 2A	E,Q	
			BUCEES INC	112016	800 N HWY 36, BRAZORIA	GASOLINE	12/5/96	2, 2A	E,Q	
			BUCEES INC	112017	101 S HWY 2004, LAKE JACKSON	GASOLINE	11/22/96	2, 2A	E,Q	
			BUCEES INC	112018	899 OYSTER CREEK DR, LAKE JACKSON	GASOLINE	12/3/96	2, 2A	E,Q	
			BUCEES INC	112068	1101 S BROOKS, BRAZORIA	GASOLINE	1/2/97	2, 2A	E,Q	
			BUCEES INC	112095	2001 N HWY 36, BRAZORIA	GASOLINE	12/31/96	2, 2A	E,Q	
			BUCEES INC	112096	105 E BRAZOS, WEST COLUMBIA	GASOLINE	1/16/97	2, 2A	E,Q	
			BUCEES INC	112180	461 PLANTATION DR, CLUTE	GASOLINE	12/16/96	2, 2A	E,Q	
			CARROLL MOTOR CO	110336	213 S COLUMBIA, WEST COLUMBIA	HYDR FLUID	1/8/96	2, 2A	E,Q	
			CHARTER FOOD STORE CIRCLE K	107240	932 PLANTATION, CLUTE	GASOLINE	9/15/93	2, 2A	E,Q	
			CHEVRON PRODUCTS COMPANY	094155	2121 N MAIN, PEARLAND	GASOLINE	12/5/89	2, 2A	E,Q	
			CHEVRON USA INC	094154	11422 SOUTHWEST FWY, HOUSTON	GASOLINE	12/5/89	2A, 6	E,Q	
			CHEVRON USA INC	097216	95 OAK DR, LAKE JACKSON	GASOLINE	6/25/90	2, 2A	E,Q	
			CHEVRON USA INC	099641	95 OAK DR, LAKE JACKSON	DIESEL	7/10/91	2, 2A	E,Q	
			CITY OF ALVIN	110332	107 W SEALY, ALVIN	UNKNOWN	1/1/96	2, 2A	E,Q	
			CLEAN PROPERTIES INC	101226	6335 S HWY 36, JONES CREEK	GASOLINE, WASTE OIL	11/2/91	2, 2A	E,Q	
			COASTAL MAVERICK	091762	2112 E BROADWAY, PEARLAND	GASOLINE	3/16/88	2, 2A	E,Q	
			COASTAL MAVERICK	093611	5304 FM 518, PEARLAND	DIESEL	9/5/89	2, 2A	E,Q	
			CURRENT OCCUPANT	095223	1324 E MULBERRY, ANGLETON	GASOLINE	1/29/90	2, 2A	E,Q	
			DEAN KERSH	112301	95 OAK DR, LAKE JACKSON	UNKNOWN	5/7/97	2, 2A	E,Q	
			DENTON JOE	101799	118 THAT WAY, LAKE JACKSON	GASOLINE	12/31/91	2, 2A	E,Q	

TABLE 1
GROUNDWATER CONTAMINATION CASE DESCRIPTIONS BY COUNTY
TEXAS NATURAL RESOURCE CONSERVATION COMMISSION

COUNTY	DIVISION	NEW CASES	FILE NAME	FILE NUMBER	LOCATION	CONTAMINATION DESCRIPTION	DATE	ENFORCEMENT STATUS	DATA QUALITY	SECTION 5.238
BRAZORIA	PST									
			DIAMOND SHAMROCK	092050	HWY 288, RICHWOOD	GASOLINE	1/21/88	2, 2A	E,Q	
		*	DIAMOND SHAMROCK	108370	1200 W SEALY, ALVIN	GASOLINE	7/13/94	2, 2A	E,Q	
		*	DIAMOND SHAMROCK	109695	2301 E MULBERRY, ANGLETON	GASOLINE	6/29/95	2, 2A	E,Q	
		*	DIAMOND SHAMROCK	110118	528 S ANDERSON, ANGLETON	GASOLINE	11/21/95	2, 2A	E,Q	
			DIAMOND SHAMROCK	111686	2104 MAIN ST, PEARLAND	GASOLINE	7/31/96	2, 6	E,Q	
		*	DIAMOND SHAMROCK INC.	106696	3502 E BROADWAY, PEARLAND	GASOLINE	5/5/93	2, 4	E,Q	
			DIAMOND SHAMROCK REF & MKTG CO	091434	612 W PLANTATION, CLUTE	GASOLINE	8/21/87	2, 4	E,Q	
			DIAMOND SHAMROCK REF & MKTG CO	091454	1235 E MULBERRY, ANGLETON	GASOLINE	9/11/87	2, 4	E,Q	
			DIAMOND SHAMROCK REFIN. & MKTG	103363	728 W MULBERRY, ANGLETON	GASOLINE	5/12/92	2A, 2A	E,Q	
		*	EFSAJ, INC.	111347	19310 HWY 6, MANVEL	GASOLINE	1/23/97	2, 2A	E,Q	
			EVANS OIL CO	102812	324 MAIN ST, SWEENEY	GASOLINE	12/13/91	2, 2A	E,Q	
			EVANS OIL CO.	099238	1219 BRAZOSPORT BLVD, FREEPORT	DIESEL	12/6/90	2, 2A	E,Q	
			EXXON COMPANY USA	098967	311 S GORDON ST, ALVIN	GASOLINE	1/23/91	2, 2A	E,Q	
			EXXON COMPANY USA	110936	1920 E HWY 6, ALVIN	GASOLINE	4/11/96	2, 2A	E,Q	
			FDIC	095711	TAYLOR, ALVIN	GASOLINE	5/21/90	2, 5	E,Q	
			FIRST COMMERCE BANK	105141	101 PLANTATION, LAKE JACKSON	GASOLINE, DIESEL, WASTE OIL	10/7/92	2, 3	E,Q	
			FIRST INTERSTATE BANK	096456	1727 HWY 227, ANGLETON	UNKNOWN	7/15/90	2, 6	E,Q	
		*	FIRST NATIONAL BANK OF BELLVIL	106574	1902 BRAZOSPORT, FREEPORT	GASOLINE, WASTE OIL	4/22/93	2, 2A	E,Q	
			GEORGE BROWN	101739	CTY RD 30, HOLIDAY LAKES	GASOLINE	1/24/92	2A, 6	E,Q	
			JEN OIL INC	095222	2902 HWY 523, OYSTER CREEK	GASOLINE	2/23/90	2, 2A	E,Q	
			JOE DENTON	101803	923 N GULF BLVD, FREEPORT	GASOLINE	12/31/91	2, 6	E,Q	
			KINCER INC	100395	22602 N HWY 288, ANGLETON	GASOLINE	7/27/91	2, 2A	E,Q	
			LEE KNIGHT	095065	714 S GORDON ST, ALVIN	GASOLINE	2/5/90	2, 2A	E,Q	
			LEE OIL COMPANY INC	096453	HWY 35, ALVIN	UNKNOWN	7/19/90	2, 2A	E,Q	
			LONG LUCILLE ESTATE	092382	807 MAINE ST, SWEENEY	GASOLINE	11/15/88	2, 4	E,Q	
			LUG-A-JUG	098660	4408 W BROADWAY, PEARLAND	GASOLINE	3/22/91	2, 2A	E,Q	
			MAGNESS CO INC	096065	227 S FRONT ST, ANGLETON	GASOLINE, DIESEL	7/5/90	5B, 2A	E,Q	
			MRS BAIRD'S PROPERTIES	093517	E HWY 35, ANGLETON	GASOLINE	8/11/89	2A, 6	E,Q	
			NGUYEN, ANH THI	097909	5304 W BROADWAY, PEARLAND	GASOLINE	11/28/90	2, 2A	E,Q	
			NORWEST BANK, ANGLETON	095143	803 N VELASCO, ANGLETON	GASOLINE	2/22/90	2, 4	E,Q	
			PHIL BEUTEL	106071	1111 S VELASCO, ANGLETON	UNKNOWN	11/15/92	2, 2A	E,Q	
			PHILLIPS 66 CO	111087	801 S 17TH ST, WEST COLUMBIA	GASOLINE, DIESEL	5/8/96	2, 2A	E,Q	
			PIERCE W H JR ESTATE	099910	300 E 2ND ST, FREEPORT	DIESEL	2/7/91	2, 2A	E,Q	
			ROBERT STEWART	094802	101 S VELASCO, ANGLETON	GASOLINE	1/12/90	2, 2A	E,Q	
		*	SANBRILINA INC	111836	3515 MUSTANG RD, ALVIN	GASOLINE	12/6/96	2, 2A	E,Q	
		*	SPEEDY STOP FOOD STORES	111090	627 OYSTER CREEK DR, LAKE JACKSON	GASOLINE, WASTE OIL	5/15/96	2, 2A	E,Q	
			TEXACO REFINING & MARKETING	094930	1014 BRAZOSPORT, FREEPORT	GASOLINE	1/30/90	2A, 6	E,Q	
			TEXAS DEPT CRIMINAL JUSTICE	104477	HWY 36, BRAZORIA COUNTY	GASOLINE	5/6/92	2, 3	E,Q	
			TEXAS DEPT CRIMINAL JUSTICE	104478	WALKER ST, BRAZORIA COUNTY	GASOLINE	5/6/92	2, 3	E,Q	
			TEXAS DEPT OF PUBLIC SAFETY	096494	501 S VELASCO, ANGLETON	GASOLINE	8/14/90	2, 2A	E,Q	
			TEXAS-NEW MEXICO POWER CO	097119	300 CREWSWAY, WEST COLUMBIA	GASOLINE, DIESEL	9/13/90	2, 2A	E,Q	
			WEATHERFORD ENTERRA	093855	3236 MAIN ST, PEARLAND	DIESEL	10/6/89	2, 6	E,Q	
		*	WESTERN ATLAS INTERNATIONAL	106105	3358 E HWY 6, ALVIN	GASOLINE	1/18/93	2, 2A	E,Q	
			WESTERN GEOPHYSICAL	101870	10001 E LOOP 35, ALVIN	DIST.F OIL	2/10/92	2, 6	E,Q	
BRAZOS	ENFWST									
			ATOICHEM NORTH AMERICA (PENNWALT)	31695	201 W. DODGE STREET, BRYAN	ARSENIC, PESTICIDES	1/1/89	3B, 4	EQV23	

TABLE 1
GROUNDWATER CONTAMINATION CASE DESCRIPTIONS BY COUNTY
TEXAS NATURAL RESOURCE CONSERVATION COMMISSION

COUNTY	DIVISION	NEW CASES	FILE NAME	FILE NUMBER	LOCATION	CONTAMINATION DESCRIPTION	DATE	ENFORCEMENT STATUS	DATA QUALITY	SECTION 5.236
BRAZOS	PCD/VC	*	CITGO PETROLEUM CORPORATION	643	1714 FINFEATHER ROAD, BRYAN	HYDROCARBONS	10/24/97	0, 4	E	
	PST		BROACH STATIONS INC	098523	1615 N TEXAS AVE, BRYAN	GASOLINE	3/29/91	2, 2A	E,Q	
			CIRCLE K CORP	098924	1401 N TEXAS AVE, BRYAN	UNKNOWN	5/14/91	2, 2A	E,Q	
			CIRCLE K CORP	101632	1201 W WILLIAM J BRYAN, BRYAN	GASOLINE	1/20/92	2, 2A	E,Q	
		*	CIRCLE K STORES	109732	300 E VILLA MARIA, COLLEGE STATION	GASOLINE	7/26/95	2, 2A	E,Q	
		*	CITY OF BRYAN	096674	1111 WACO ST, BRYAN	GASOLINE	8/27/90	2, 4	E,Q	
			CITY OF BRYAN	108270	300 S TEXAS AVE, BRYAN	GASOLINE	5/4/94	2, 2A	E,Q	
		*	CITY OF BRYAN	110454	DODGE ST, BRYAN	UNKNOWN	3/4/96	2, 2A	E,Q	
			DABBS OIL CO	104319	901 S TEXAS AVE, COLLEGE STATION	WASTE OIL	8/20/92	2, 2A	E,Q	
		*	DAVID RESTMEYER	110592	600 N BRYAN, BRYAN	UNKNOWN	3/20/96	2, 2A	E,Q	
			E Z MART STORES INC	097455	3330 E 29TH, BRYAN	GASOLINE	12/7/90	2, 2A	E,Q	
			E Z MART STORES INC	097457	3201 S COLLEGE, BRYAN	GASOLINE	12/7/90	2, 2A	E,Q	
			E Z MART STORES INC	103375	301 UNIVERSITY DR, COLLEGE STATION	GASOLINE	6/8/92	2, 2A	E,Q	
			EXXON COMPANY USA	091065	1721 TEXAS AVE, COLLEGE STATION	GASOLINE	3/3/86	2, 2A	E,Q	
			EXXON COMPANY USA	091067	HWY 6, COLLEGE STATION	UNKNOWN	4/22/86	2, 2A	E,Q	
			EXXON COMPANY USA	105814	2401 E 29TH ST, BRYAN	GASOLINE	1/13/93	2, 3	E,Q	
			FORD LEASING DEVELOPMENT CO.	110931	1309 S TEXAS AVE, BRYAN	HYDR FLUID	5/16/96	2, 6	E,Q	
		*	J J RUFFINO	104727	1219 N TEXAS, BRYAN	GASOLINE	10/1/92	2, 5	E,Q	
		*	U HAUL CO	112735	519 S TEXAS AVE, COLLEGE STATION	GASOLINE	10/21/97	1B, 1A	E,Q	
			UNKNOWN	109464	TEXAS, COLLEGE STATION	GASOLINE	5/21/94	1B, 1A	E,Q	
BREWSTER	PST		TXDOT	092737	FM 170, TERLINGUA	GASOLINE	11/1/89	2, 2A	E,Q	
BRISCOE	PST		BURSON TRUST	094375	518 MAIN ST, SILVERTON	GASOLINE	11/28/89	2, 2A	E,Q	
			KING FISHER MARINE INC	107922	HWY 316, PORT LAVACA	GASOLINE	1/28/94	2A, 1A	E,Q	
BROOKS	PST		BILL E TALLEY	109935	800 N MARY, FALFURRIAS	GASOLINE	4/21/94	2, 2A	E,Q	
			DENTON PETROLEUM CO	097013	400 ST MARYS ST, FALFURRIAS	GASOLINE	10/18/90	2, 2A	E,Q	
			DICKEY FORD MERCURY INC	101352	329 N ST MARY, FALFURRIAS	GASOLINE	1/2/92	5B, 2A	E,Q	
			E Z SERVE CONVENIENCE STORES	111674	900 E RICE, FALFURRIAS	GASOLINE	9/6/96	2, 2A	E,Q	
			GARCIA NELLIE	104785	801 S ST MARY, FALFURRIAS	GASOLINE	10/1/92	2, 2A	E,Q	
			GATES ENTERPRISES	095312	500 S ST MARYS, FALFURRIAS	GASOLINE	3/27/90	2, 2A	E,Q	
			GATES OIL CO INC	111549	500 N ST MARY ST, FALFURRIAS	GASOLINE	6/14/96	2, 2A	E,Q	
			GOLDSTAR PETROLEUM INC	098004	514 W RICE, FALFURRIAS	GASOLINE	2/11/91	5B, 1A	E,Q	
			HORACIO VILLARREAL	102781	701 ST MARYS, FALFURRIAS	GASOLINE	4/27/92	2A, 2A	E,Q	
		*	J & E OIL INC	112600	1200 N ST MARYS ST, FALFURRIAS	GASOLINE	9/4/97	1B, 1A	E,Q	
			SMITH ROBERT	098846	1204 S ST. MARYS, FALFURRIAS	GASOLINE	4/5/91	2, 2A	E,Q	
		*	VALLEY SHAMROCK INC	112576	300 S ST MARYS, FALFURRIAS	GASOLINE	8/28/97	1B, 1A	E,Q	
BROWN	PCD/CA		3-M COMPANY	30536	BROWNWOOD	ORGANICS, CHROMIUM, NICKEL	3/1/90	0, 2D, 2A	E,Q,V,2	

TABLE 1
GROUNDWATER CONTAMINATION CASE DESCRIPTIONS BY COUNTY
TEXAS NATURAL RESOURCE CONSERVATION COMMISSION

COUNTY	DIVISION	NEW CASES	FILE NAME	FILE NUMBER	LOCATION	CONTAMINATION DESCRIPTION	DATE	ENFORCEMENT STATUS	DATA QUALITY	SECTION 5.236
BROWN	PCD/ENF		SUPERIOR CABLE CORP	31532	MORRIS SHEPARD DRIVE, BROWNWOOD	PCE,TCE,DCE,TCA,DCA	5/1/91	2A, 2A	E	
	PST		BROWN CO WID #1	102663	BELLE PLAIN, BROWNWOOD	GASOLINE	2/13/92	2, 2A	E,Q	
			CHAPPELL INC	109652	528 W COMMERCE, BROWNWOOD	GASOLINE, DIESEL	6/28/95	2A, 6	E,Q	
			CIRCLE K CORP	097685	513 E COMMERCE, BROWNWOOD	GASOLINE	12/21/90	2, 2A	E,Q	
			CITY OF BROWNWOOD	095291	500 W COMMERCE, BROWNWOOD	GASOLINE	11/15/89	2A, 6	E,Q	
			FDIC	096166	415 EARLY BLVD, EARLY	WASTE OIL	7/12/90	2, 2A	E,Q	
			KOHLER COMPANY	091210	S HWY 377, BROWNWOOD	OTHER	1/21/87	2, 2A	E,Q	
			MCDANIEL PAMELA & MELINDA H	096151	210 E COMMERCE, BROWNWOOD	GASOLINE, DIESEL	6/22/90	2, 2A	E,Q	
			MERCHANTS FAST MOTOR LINES	097570	901 RIVERSIDE, BROWNWOOD	GASOLINE, DIESEL	11/26/90	2, 6	E,Q	
			PF & E OIL COMPANY	096409	HWY 84, ZEPHYR	GASOLINE, DIESEL	7/5/90	2, 4	E,Q	
			SKINNYS INC	111031	206 W AUSTIN, BROWNWOOD	GASOLINE	5/19/96	2, 2A	E,Q	
			TEXAS BANK	104913	1519 AUSTIN AVE, BROWNWOOD	GASOLINE	8/12/92	2, 5	E,Q	
			THE REEDY COMPANY	092748	814 AUSTIN, BROWNWOOD	GASOLINE	12/20/88	2, 2A	E,Q	
			TU ELECTRIC	099918	912 SHARP, BROWNWOOD	DIESEL	1/26/90	2, 2A	E,Q	
			TXDOT	099701	N HWY 183, BROWNWOOD	GASOLINE, DIESEL	7/2/91	2, 2A	E,Q	
			UNKNOWN	102832	WILLOW ST, BROWNWOOD	GASOLINE	4/14/92	5B, 1A	E,Q	
			VIOLET WELLS	110588	600 MAIN, BROWNWOOD	UNKNOWN	3/20/96	2, 2A	E,Q	
			VULCAN MATERIALS COMPANY	092481	BROWNWOOD SITE, BROWNWOOD	GASOLINE	12/21/88	2, 4	E,Q	
			WOODSON INC	100566	HWY 183, BROWNWOOD	GASOLINE	9/18/91	5B, 1A	E,Q	
BURLESON	IHW		KOPPERS (FORMERLY ATSF)	30065	SOMERVILLE	CREOSOTE, PENTA	11/5/87	3A, 4,5	E,Q,V,2	
	PCD/CA		KOOPER'S BN SF - SOMMERVILLE	30065	SOMERVILLE	CREOSOTE, PENTA, ARSENIC	11/5/87	3A, 4	E,Q,V,2	
	PST		CIRCLE K CORP	110905	HWY 36, SOMERVILLE	GASOLINE	4/12/96	2, 2A	E,Q	
			JAMES R BATES	111449	800 BLK AVE B, SOMERVILLE	UNKNOWN	8/13/96	2A, 1A	E,Q	
BURNET	PST		B & L GAS INC	112470	108 S WATER, BURNET	GASOLINE	7/15/97	2, 2A	E,Q	
			BUCKNER BOYS RANCH	095263	RR 2342, BURNET	GASOLINE	3/27/90	2, 4	E,Q	
			CAMM LARY	092078	309 N WATER ST, BURNET	GASOLINE	4/15/87	2, 2A	E,Q	
			DIRENZO ANGELO	105086	2202 W HWY 281, MARBLE FALLS	GASOLINE	10/22/92	2A, 1A	E,Q	
			HILLSIDE GROCERY	095825	1000 S HWY 281, MARBLE FALLS	GASOLINE	5/24/90	5B, 1A	E,Q	
			J M HUBER CORP	095777	90 AVE N, MARBLE FALLS	GASOLINE	4/25/90	2, 6	E,Q	
			KEN WARDEN	108016	100 N WATER ST, BURNET	GASOLINE	4/4/94	2, 2A	E,Q	
			SMITH BILL C OIL CO	104661	3RD ST, MARBLE FALLS	GASOLINE	9/14/92	2, 2A	E,Q	
	WUD		NORTHRIDGE COMM. IND. SITES	0270091	WELL 1(G0270091)-1-W OF US281	1,1 DICHLOROETHYLENE	7/10/96	2C, 5	E,Q,V,2	
CALDWELL	PST		ALEXANDER OIL CO	099006	RAILROAD, MAXWELL	GASOLINE, DIESEL	4/29/91	1B, 1A	E,Q	
			CHEVRON PRODUCTS COMPANY	092486	1403 E CUMMINGS, LULING	GASOLINE	12/5/88	2, 2A	E,Q	
			CIRCLE K CORP	105536	622 MAGNOLIA, LULING	GASOLINE	12/3/92	2, 2A	E,Q	

TABLE 1
GROUNDWATER CONTAMINATION CASE DESCRIPTIONS BY COUNTY
TEXAS NATURAL RESOURCE CONSERVATION COMMISSION

COUNTY	DIVISION	NEW CASES	FILE NAME	FILE NUMBER	LOCATION	CONTAMINATION DESCRIPTION	DATE	ENFORCEMENT STATUS	DATA QUALITY	SECTION 5.236
CALDWELL	PST		DOW CHEMICAL	092771	101 MIMOSA, LULING	GASOLINE	2/2/89	2, 4	E,Q	
			J P JONES OIL CO INC	093699	112 S COLORADO ST, LOCKHART	GASOLINE	7/21/89	2A, 2A	E,Q	
			LOCKHART OIL CO	100974	303 S MAIN ST, LOCKHART	GASOLINE, DIESEL	11/23/91	2A, 6	E,Q	
			UNKNOWN	093137	N BRAZOS&SAN ANTONIO S, LOCKHART	GASOLINE	6/12/89	2A, 1A	E,Q	
			US DEPT LABOR ETA	108133	HWY 21, SAN MARCOS	GASOLINE, DIESEL	5/10/94	2, 2A	E,Q	
			YANEZ VICTOR	103189	RT 1, MAXWELL	GASOLINE	4/3/92	2A, 1A	E,Q	
CALHOUN	ENFWST		BP CHEMICAL - GREEN LAKE PLANT	32164	HWY 185,16 MI WEST OF PORT LAVACA	CYANIDE	9/1/89	2, 6	EQ	
			FORMOSA PLASTICS CORP.	31945	NORTH OF SH 38 AND FM 1593 IN POINT COMFORT	EHTYLENE DICHLORIDE	12/8/89	4A, 2A	EQV23	
			UNION CARBIDE CORPORATION	30129	SEADRIFT PLANT, SEADRIFT	ORGANICS,CHLORINATED SOLVENTS	3/28/88	3B, 5	EQ	
	IHW		UNION CARBIDE - SEADRIFT	30129	2 MILES SOUTH OF SH35 & 185 CP50190	ORGANICS, CHLORINATED SOLVENTS	3/28/88	3A,3B, 4,5	E,Q,V,2,3	
PCD/CA		FORMOSA PLASTICS CORP.	31945	NORTH OF SH 38 AND FM 1593 IN POINT COMFORT	ETHYLENE DICHLORIDE	12/8/89	3D, 6C	E,Q,V,2		
		UNION CARBIDE - SEADRIFT	30129	2 MILES SOUTH OF SH35 & 185 CP50190	ORGANICS, CHLORINATED SOLVENTS	3/28/88	3A, 4,5	E,Q,V,2,3		
PCD/ENF		ALCOA ALUMINA & CHEMICALS,LLC-LAVACA BAY	30035	STATE HIGHWAY 35 AT POINT COMFORT	MERCURY	5/13/89	2A, 1A	EQV2	Y	
PCD/SUP		ALCOA (PT. COMFORT)/LAVACA BAY SUPERFUND SITE		STATE HWY 35, POINT COMFORT	MERCURY	1/31/94	3B, 2A	E,Q,V,1,2,3		
PST		AMEROIL CORP	112532	HWY 185, SEADRIFT	GASOLINE	8/4/97	1B, 1A	E,Q		
		BAROID CORP	097248	MAPLE ST, PORT OCONNOR	GASOLINE	11/5/90	2, 2A	E,Q		
		C L THOMAS PETROLEUM	111790	1800 S HWY 35, PORT LAVACA	GASOLINE	10/16/96	2, 2A	E,Q		
		CHARLES FISHER	105106	FM 2433, PORT LAVACA	DIESEL	7/17/91	2A, 6	E,Q		
		COASTAL MAVERICK	109549	630 N VIRGINIA, PORT LAVACA	GASOLINE	3/18/95	2A, 1A	E,Q		
		COASTAL MAVERICK	110901	312 E TRAVIS, PORT LAVACA	GASOLINE	4/9/96	2, 2A	E,Q		
		DIAMOND SHAMROCK REF & MKTG CO	092210	1104 N VIRGINIA, PORT LAVACA	GASOLINE	5/18/88	2, 2A	E,Q		
		DIEBEL OIL CO INC	110775	707 W MAIN ST, PORT LAVACA	UNKNOWN	4/5/96	2, 2A	E,Q		
		EXXON COMPANY USA	099505	1208 N VIRGINIA ST, PORT LAVACA	UNKNOWN	3/28/90	2, 4	E,Q		
		FDIC	097145	14TH ST, PORT OCONNOR	GASOLINE	9/17/90	2A, 2A	E,Q		
		FDIC	099603	14TH ST, PORT OCONNOR	GASOLINE	12/6/90	2A, 1A	E,Q		
		FRYOU CHARLES & JOY	101648	HWY 185, PORT OCONNOR	UNKNOWN	1/23/92	5B, 2A	E,Q		
		LEO ANGER INC	093583	1916 W AUSTIN ST, PORT LAVACA	GASOLINE	8/30/89	2, 2A	E,Q		
		MARK DANIEL	111861	HWY 185, SEADRIFT	GASOLINE, WASTE OIL	8/9/96	1B, 1A	E,Q		
		MAURITZ & COUEY	111423	1108 BROADWAY, PORT LAVACA	UNKNOWN	8/6/96	2, 2A	E,Q		
		MOTORBOAT & OFFSHORE FUEL INC	112304	HWY 185, PORT OCONNOR	UNKNOWN	5/14/97	2, 2A	E,Q		
		MR B INC (SUB NEW DISTRIBUTING	111581	HWY 185, SEADRIFT	GASOLINE	7/16/96	2, 2A	E,Q		
		RAK DEVELOPMENT CORP	101012	102 AUSTIN, PORT LAVACA	GASOLINE	11/26/91	2, 2A	E,Q		
		ROBERT WALLACE	111813	S HWY 35, POINT COMFORT	GASOLINE	10/22/96	2, 2A	E,Q		
		STANLEYS STORES INC	112763	102 W MAIN, PORT LAVACA	GASOLINE	9/12/97	2A, 1A	E,Q		
	TRANSPORT INSURANCE CO	105807	707 W MAIN ST, PORT LAVACA	DIESEL	2/12/93	2, 6	E,Q			
	TXDOT	108081	202 BROADWAY, SEADRIFT	GASOLINE	3/30/94	2, 2A	E,Q			

TABLE 1
GROUNDWATER CONTAMINATION CASE DESCRIPTIONS BY COUNTY
TEXAS NATURAL RESOURCE CONSERVATION COMMISSION

COUNTY	DIVISION	NEW CASES	FILE NAME	FILE NUMBER	LOCATION	CONTAMINATION DESCRIPTION	DATE	ENFORCEMENT STATUS	DATA QUALITY	SECTION 5.236
CALHOUN	PST	*	TXDOT	108084	4TH, SEADRIFT	GASOLINE	3/30/94	2, 2A	E,Q	
		*	WINDER JOHN D	099883	132 N COMMERCE, PORT LAVACA	GASOLINE	8/14/91	2, 2A	E,Q	
CALLAHAN	FOD		BOURLAND GULF DIST. (ADDITIONAL PRP'S; SEE FILE)	LPST91138	NEAR THE CITY OF CLYDE APPROXIMATELY 15 MILES EAST OF ABILENE, TX	BENZENE	5/30/86	2D, 2B	E,Q,V,2,3	
			FINA SALES C/O JOE HARDWICK (HARDWICK OIL CO.)	LPST91138	NEAR CITY OF CLYDE APPROXIMATELY 15 MILES EAST OF ABILENE, TX	GASOLINE	3/28/85	2B, 4	E,Q,V,2,3	
CALHOUN	PST	*	BILL BURNS OIL CO	111312	IH-20, CLYDE	GASOLINE, DIESEL	6/20/96	2, 2A	E,Q	
		*	BOB LOYD L P GAS CO	112349	IH 20, BAIRD	GASOLINE	6/2/97	2, 2A	E,Q	
			CITY OF CLYDE	100542	S 1ST ST, CLYDE	GASOLINE	5/6/91	2, 4	E,Q	
			ESE INC #24731	104734	HWY 279, CROSS PLAINS	GASOLINE	8/19/92	5B, 1A	E,Q	
			GERMANN WALTER D	097568	S FM 604, CLYDE	GASOLINE, DIESEL	10/30/90	5B, 1A	E,Q	
			JERRY & ALICE HOWLE	110929	105 S 1ST W, CLYDE	GASOLINE	4/25/96	2, 2A	E,Q	
			KING HOERMANN OIL CO	101588	IH--20, BAIRD	GASOLINE	6/24/91	5B, 1A	E,Q	
			KING HOERMANN OIL CO-BANKRPTCY	091138	IH-20, CLYDE	GASOLINE	6/23/84	5B, 4	E,Q	
			R A BAGWELL OIL CO	111372	108 BROADWAY, BALLINGER	GASOLINE, DIESEL	6/28/96	2, 2A	E,Q	
			SAAB NAS SAR	091253	N CHERRY, CLYDE	GASOLINE	3/8/87	2, 6	E,Q	
			SKINNYS INC	106452	HWY 20, CLYDE	GASOLINE	4/2/93	2, 2A	E,Q	
			WYLIE INC	096005	4TH, CROSS PLAINS	DIESEL	6/4/90	2, 2A	E,Q	
CAMERON	IHW		UNION CARBIDE - BROWNSVILLE	31108	STATE HWY 48 NW OF BROWNSVILLE	PENTACHLOROPHENOL, 2,4-DIMETHYLPHENOL, ALCOHOLS, HEXANES, TOC, PH	6/22/87	3A, 2A	E,Q	
			VALLEY METAL RECYCLING	68127	FM 1595, HARLINGEN	METALS. (CADMIUM, LEAD, MERCURY), PCBs, TPH	4/6/93	0, 1A	E	
CAMERON	PCD/CA		BROWNSVILLE PUB WTP #1	82816	PO 3270, BROWNSVILLE	FUEL OIL	10/20/90	0, 2	E	
			EXXON CO USA - PORT BROWNSVILLE	34072	PORT OF BROWNSVILLE, BROWNSVILLE	DIESEL, GASOLINE	2/27/90	2A, 3	EQ	
			STAR ENTERPRISE - BROWNSVILLE	35846	HWY 48 AND TERMINAL RD, BROWNSVILLE	TPH	7/29/92	1A, 1	EQ	
			UNION CARBIDE	31108	STATE HWY 48 NW OF BROWNSVILLE	PENTACHLOROPHENOL, 2,4-DIMETHYLPHENOL, ALCOHOLS, HEXANES, TOC, PH	6/22/87	0,3, 6A	E,Q,V,2	
CAMERON	PCD/ENF		DIAMOND SHAMROCK TERMINAL HARLINGEN, TX	81316	4 1/2 EAST HWY 106, HARLINGEN	TPH,BTEX	1/16/89	2C, 3	E	
			PHILLIPS PIPE LINE - RIO HONDO	31530	1/4 MILE NORTHEAST OF RIO HONDO	TPH AND DIESEL	3/22/93	0, 2	E	
CAMERON	PCD/SUP		NIAGARA CHEMICAL STATE SUPERFUND SITE		421 NORTH C STREET, HARLINGEN	ARSENIC, PESTICIDES	10/14/88	5B, 3	E,Q,V,2,3	
			STAR ENTERPRISE PETROLEUM FUELS MARKETING		ST. HWY. 48 AND TERMINAL ROAD, BROWNSVILLE	OIL, BTEX	5/21/93	2, 1	E	
CAMERON	PCD/VC	*	AMERADA HESS CORP., PORT ISABEL REFINERY	483	1.5 MILES SOUTH OF HWY 100 ON PORT ROAD, PORT ISABEL	BTEX, TPH	3/6/97	0, 2	E	
			ANGLO IRON AND METAL COMPANY - BROWNSVILLE	197	HIGHWAY 48 & TURNING BASIN RD., BROWNSVILLE	TPH, TOTAL METALS, PCB	3/7/96	0, 2	E	
			ANGLO IRON AND METAL COMPANY -	318	2318 WEST STATE HIGHWAY 83, HARLINGEN	PCBS	8/14/96	1, 2	E	

TABLE 1
GROUNDWATER CONTAMINATION CASE DESCRIPTIONS BY COUNTY
TEXAS NATURAL RESOURCE CONSERVATION COMMISSION

COUNTY	DIVISION	NEW CASES	FILE NAME	FILE NUMBER	LOCATION	CONTAMINATION DESCRIPTION	DATE	ENFORCEMENT STATUS	DATA QUALITY	SECTION 5.236
CAMERON										
	PCD/VC		HARLINGEN							
		*	FORMER VALLEY METALS RECYCLING FACILITY	390	HIGHWAY 106 1/2 MILE EAST OF FM 595, HARLINGEN	VOCS, SVOCS, METALS	11/6/96	0, 3	E	
		*	VALLEY SOLVENT COMPANY, INC.	492	2 1/2 MILES WEST ON HIGHWAY 107, COMBES	SOLVENTS	3/24/97	0, 4	E	
	PST									
			A L BEAKEY JR	109750	905 PAREDES LINE RD, BROWNSVILLE	GASOLINE	7/26/95	2, 2A	E,Q	
			BRIDGESTONE/FIRESTONE INC	101936	190 W STENGER, SAN BENITO	GASOLINE	2/12/92	2A, 6	E,Q	
			BROWNSVILLE INTL AIRPORT	106135	700 S MINNESOTA, BROWNSVILLE	GASOLINE, WASTE OIL	2/16/93	2, 6	E,Q	
			BROWNSVILLE URBAN SYSTEM	108277	700 IOWA ST, BROWNSVILLE	DIESEL	6/9/94	2A, 1A	E,Q	
			BUCKOLTS RICK	097965	3014 SOUTHMOST RD, BROWNSVILLE	GASOLINE	2/8/91	2A, 6	E,Q	
			CAMERON COUNTY COURTHOUSE	099111	3243 E 14TH ST, BROWNSVILLE	GASOLINE, DIESEL	5/21/91	2, 2A	E,Q	
			CAMERON COUNTY COURTHOUSE	102190	MARINA RD, PORT ISABEL	GASOLINE	2/6/91	1B, 1A	E,Q	
			CAMERON CTY IRRIGATION DIST #2	105828	356 W HEYWOOD, SAN BENITO	GASOLINE	1/14/93	2, 2A	E,Q	
		*	CANTRELL OIL CO	109502	1100 W COMBES, SAN BENITO	GASOLINE	5/4/95	2, 2A	E,Q	
			CASTILLO JORGE	102648	497 W ELIZABETH, BROWNSVILLE	GASOLINE	4/8/92	2, 2A	E,Q	
			CENTRAL POWER & LIGHT	092328	201 S T ST, HARLINGEN	GASOLINE	11/29/88	2, 4	E,Q	
			CIRCLE K CORP	107161	929 S COMMERCE, HARLINGEN	GASOLINE	8/24/93	2, 2A	E,Q	
			CITGO PETROLEUM CORP	107531	11001 S PORT RD, BROWNSVILLE	GASOLINE, DIESEL	11/29/93	2, 2A	E,Q	
			CITY OF BROWNSVILLE	097090	1455 RIDGEMOTT, BROWNSVILLE	GASOLINE	10/29/90	2, 6	E,Q	
			CITY OF BROWNSVILLE	101634	700 S MINNESOTA, BROWNSVILLE	GASOLINE	1/24/92	2A, 6	E,Q	
			CITY OF BROWNSVILLE	106167	308 S ELIZABETH, BROWNSVILLE	GASOLINE, WASTE OIL	2/18/93	2, 6	E,Q	
			CITY STOP INC	111792	1204 MEXICO BLVD, BROWNSVILLE	GASOLINE	10/14/96	1B, 6	E,Q	
			COASTAL MARKETS	109612	5105 14TH ST, BROWNSVILLE	GASOLINE	3/29/95	1B, 1A	E,Q	
			COASTAL MAVERICK	092144	2004 E 14TH ST, BROWNSVILLE	UNKNOWN	9/12/88	2, 2A	E,Q	
			COASTAL MAVERICK	093922	1021 S COMMERCE, HARLINGEN	GASOLINE	10/9/89	2, 2A	E,Q	
			COASTAL MAVERICK	094794	825 PAREDES LINE RD, BROWNSVILLE	GASOLINE	2/21/90	2, 2A	E,Q	
			COASTAL MAVERICK	094959	5105 E 14TH, BROWNSVILLE	GASOLINE	3/16/90	2, 2A	E,Q	
			COASTAL MAVERICK	096900	1313 HAVERFORD PL, HARLINGEN	GASOLINE	10/4/90	2, 4	E,Q	
			COASTAL MAVERICK	097725	3305 INTERNATIONAL BLVD, BROWNSVILLE	GASOLINE	1/11/91	2, 2A	E,Q	
			COASTAL MAVERICK	098467	2744 E 13TH ST, BROWNSVILLE	GASOLINE	4/4/91	2, 2A	E,Q	
			COASTAL MAVERICK	098471	1560 77 SUNSHINE STRIP, HARLINGEN	GASOLINE	4/4/91	2, 2A	E,Q	
			COASTAL MAVERICK	098473	2002 S 23RD ST, HARLINGEN	GASOLINE	4/4/91	2, 2A	E,Q	
			COASTAL MAVERICK	098474	1178 S COMBES ST, SAN BENITO	GASOLINE	4/4/91	2, 5	E,Q	
			COASTAL MAVERICK	099443	STUART PLACE RD, HARLINGEN	GASOLINE	7/10/91	2, 5	E,Q	
			COASTAL MAVERICK	099642	1500 CENTRAL BLVD, BROWNSVILLE	GASOLINE	8/28/90	2, 3	E,Q	
			COASTAL MAVERICK	101994	1624 MORGAN BLVD, HARLINGEN	GASOLINE	1/31/92	2, 2A	E,Q	
			COASTAL MAVERICK	103761	1674 N 77 SUNSHINE STRIP, HARLINGEN	GASOLINE	7/13/92	2, 2A	E,Q	
		*	COASTAL MAVERICK	109434	705 S COMMERCE, HARLINGEN	GASOLINE	3/27/95	1B, 1A	E,Q	
			COASTAL MAVERICK	109436	104 N 7TH ST, RAYMONDVILLE	GASOLINE	3/27/95	1B, 1A	E,Q	
			COASTAL MAVERICK	109439	101 CARMEN9 AVE, RANCHO VIEJO	GASOLINE	3/29/95	2A, 6	E,Q	
			COASTAL MAVERICK	109440	3201 E HARRISON, HARLINGEN	GASOLINE	3/27/95	1B, 1A	E,Q	
			COASTAL MAVERICK	109594	4100 COFFEE PORT, BROWNSVILLE	GASOLINE	3/29/95	2, 2A	E,Q	
		*	COMBES AUTO TRUCK STOP INC	111477	HWY 77, COMBES	GASOLINE	7/31/96	2, 2A	E,Q	
			CONNIE TAGLE	107450	FM 2925, ARROYO CITY	GASOLINE	11/16/93	2, 6	E,Q	
		*	DE LEON CHEVRON & AUTO REPAIR	112245	901 S F ST, HARLINGEN	GASOLINE, WASTE OIL	3/3/97	2, 2A	E,Q	
			DEYO C E	100510	701 EAST HIGHWAY 77, SAN BENITO	GASOLINE	9/25/91	2, 2A	E,Q	
			DISCOUNT OILS,LUBES&FUELS INC	096551	4311 FM 511, BROWNSVILLE	DIESEL	8/18/90	2A, 1A	E,Q	
			DYNA GO PROPERTIES	108368	2200 E JACKSON, BROWNSVILLE	GASOLINE	7/6/94	2, 2A	E,Q	
			E Z SERVE PETROLEUM MARKETING	102395	FM 802, BROWNSVILLE	GASOLINE	3/27/92	5B, 1A	E,Q	

TABLE 1
GROUNDWATER CONTAMINATION CASE DESCRIPTIONS BY COUNTY
TEXAS NATURAL RESOURCE CONSERVATION COMMISSION

COUNTY	NEW CASES	FILE NAME	FILE NUMBER	LOCATION	CONTAMINATION DESCRIPTION	DATE	ENFORCEMENT STATUS	DATA QUALITY	SECTION 5.236
CAMERON									
PST									
		E Z SERVE PETROLEUM MARKETING	104782	246 E HWY 83, LA FERIA	GASOLINE	10/2/92	2, 2A	E,Q	
		EXXON COMPANY USA	091129	1454 CENTRAL BLVD, BROWNSVILLE	GASOLINE	9/17/86	2, 4	E,Q	
		EXXON COMPANY USA	100501	1725 INTERNATIONAL BLVD, BROWNSVILLE	GASOLINE	8/12/91	2A, 6	E,Q	
		EXXON COMPANY USA	100502	745 W ELIZABETH ST, BROWNSVILLE	GASOLINE	8/12/91	2, 4	E,Q	
		EXXON COMPANY USA	102414	1423 E HARRISON ST, HARLINGEN	UNKNOWN	10/25/91	2, 2A	E,Q	
		EXXON COMPANY USA	106423	1925 W TYLER, HARLINGEN	GASOLINE	4/1/93	2, 2A	E,Q	
		FE&JA KNAPP LTD PARTNERSHIP	097201	117 E TYLER, HARLINGEN	WASTE OIL	4/3/90	2, 2A	E,Q	
		FEDERAL AVIATION ADMIN	103973	BROWNSVILLE AIRPORT, BROWNSVILLE	GASOLINE	7/27/92	2A, 1A	E,Q	
		FFP OPERATING PARTNERS	092022	4522 S F ST, HARLINGEN	GASOLINE	7/18/88	2, 4	E,Q	
		FFP OPERATING PARTNERS	093161	1515 INTERNATIONAL BLVD, BROWNSVILLE	GASOLINE	6/6/89	2, 4	E,Q	
		FFP OPERATING PARTNERS LP	111241	301 COLORADO, RIO HONDO	GASOLINE	6/19/96	2, 2A	E,Q	
		FISCA OIL CO INC	094715	1202 W TYLER, HARLINGEN	GASOLINE	1/18/90	2, 2A	E,Q	
		FRUIA LUKE JR	105752	2645 BERNARD ST, BROWNSVILLE	GASOLINE, WASTE OIL	1/7/93	2, 2A	E,Q	
		GM NATIONAL HOLDING COMPANY	091653	715 BILLY MITCHELL BLVD, BROWNSVILLE	GASOLINE	2/8/88	2, 4	E,Q	
		GROENDYKE TRANSPORT INC	092594	HWY 48, BROWNSVILLE	DIESEL	2/2/89	2A, 2A	E,Q	
		HAMILTON ELECTRIC	096598	FM 509, SAN BENITO	GASOLINE	8/29/90	2, 2A	E,Q	
		HARLINGEN NATIONAL BANK	103185	MAIN ST, SANTA ROSA	GASOLINE	4/23/92	2, 2A	E,Q	
		HARLINGEN WATER WORKS SYSTEM	109150	110 W HARRISON, HARLINGEN	GASOLINE	11/16/94	2A, 1A	E,Q	
		HARLINGEN WATER WORKS SYSTEM	109930	134 E VAN BUREN, HARLINGEN	GASOLINE	10/3/95	2A, 1A	E,Q	
		HARRINGTON KATHY	092508	FM 1847, ARROYO CITY	UNKNOWN	1/11/89	2A, 1A	E,Q	
		HERMANS WHOLESALE OPTICAL	093945	875 S SAM HOUSTON, SAN BENITO	GASOLINE	11/7/89	2, 2A	E,Q	
		HICKS OIL & BUTANE CO	092910	225 QUEEN ISABELLA, PORT ISABEL	DIESEL	4/28/89	2, 6	E,Q	
		HICKS OIL & BUTANE CO	099156	619 E HARRISON, HARLINGEN	GASOLINE	5/17/91	2, 2A	E,Q	
		HICKS OIL & BUTANE CO	099588	1601 N 77 SUNSHINE STRIP, HARLINGEN	GASOLINE	6/3/91	2, 2A	E,Q	
		HICKS OIL & BUTANE CO	107318	HWY 281, SANTA MARIA	GASOLINE	10/4/93	2, 2A	E,Q	
		HICKS OIL & BUTANE CO	107420	HWY 281, PROGRESSO	GASOLINE	11/9/93	2A, 1A	E,Q	
		HICKS OIL & BUTANE CO	107904	2275 N HWY 77, BROWNSVILLE	GASOLINE	3/3/94	2A, 1A	E,Q	
		HICKS OIL & BUTANE CO	109074	726 NORTH EXWY, HARLINGEN	GASOLINE, DIESEL	1/9/95	2, 2A	E,Q	
		HYGEIA DAIRY CO	098845	720 S F ST, HARLINGEN	DIESEL	5/6/91	2, 5	E,Q	
		J & E OIL CO	112608	504 MILITARY HWY, BROWNSVILLE	GASOLINE	8/27/97	1B, 1A	E,Q	
		J & E OIL CO	112609	5200 PAREDES LINE RD, BROWNSVILLE	GASOLINE	9/9/97	1B, 1A	E,Q	
		J & E OIL CO	112610	1044 E 7TH ST, BROWNSVILLE	GASOLINE	9/9/97	1B, 1A	E,Q	
		J & E OIL CO	112611	5205 BOCA CHICA, BROWNSVILLE	GASOLINE	9/7/97	1B, 1A	E,Q	
		J & E OIL CO	112634	501 E COLORADO RD, RIO HONDO	GASOLINE	9/12/97	1B, 1A	E,Q	
		J & E OIL CO	112645	701 STENGER, SAN BENITO	GASOLINE	9/12/97	1B, 1A	E,Q	
		J & E OIL CO	112652	317 N 13TH ST, HARLINGEN	GASOLINE	9/12/97	1B, 1A	E,Q	
		J & S STOP N SHOP	097093	701 E RIO HONDO RD, HARLINGEN	GASOLINE	10/4/90	2, 2A	E,Q	
		J C PENNEY CO INC	106429	301 MEXICO BLVD, BROWNSVILLE	GASOLINE	3/19/93	2A, 1A	E,Q	
		J W RENEAU POULTRY & EGGS	111225	1201 S F ST, HARLINGEN	GASOLINE	9/27/96	1B, 1A	E,Q	
		JAMES ROGERS C/O VALLEY MARINE	107791	2702 S 77 SUNSHINE STRIP, HARLINGEN	WASTE OIL, HYDR FLUID	12/10/93	2A, 1A	E,Q	
		JETER ENTERPRISES INC	099384	2114 BOCA CHICA BLVD, BROWNSVILLE	GASOLINE, WASTE OIL	6/14/91	2A, 1A	E,Q	
		JORGE ALLALA	109099	1743 BOCA CHICA BLVD, BROWNSVILLE	GASOLINE	7/26/94	2, 2A	E,Q	
		JOSE GALARZA	109473	FM 803, SAN BENITO	GASOLINE	5/11/95	2, 2A	E,Q	
		JOSEPH PHILLIPS	111164	8999 W BUS HWY 83, HARLINGEN	GASOLINE	6/12/96	2, 2A	E,Q	
		JUANA LONGORIA	112434	1102 S F ST, HARLINGEN	GASOLINE	6/24/97	5B, 1A	E,Q	
		MARTHA GARCIA	109447	117 S MAIN ST, LA FERIA	GASOLINE	5/9/95	1B, 1A	E,Q	
		MELCHOR CHAVEZ	110158	EXPWY 77, OLMITO	GASOLINE	12/12/95	2, 2A	E,Q	
		MERCANTILE BANK	104170	990 ROBERTSON, SAN BENITO	GASOLINE	8/12/92	2, 6	E,Q	

TABLE 1
GROUNDWATER CONTAMINATION CASE DESCRIPTIONS BY COUNTY
TEXAS NATURAL RESOURCE CONSERVATION COMMISSION

COUNTY	NEW CASES	FILE NAME	FILE NUMBER	LOCATION	CONTAMINATION DESCRIPTION	DATE	ENFORCEMENT STATUS	DATA QUALITY	SECTION 5.236
CAMERON									
	PST								
		MION TERRAZZO TILE & MARBLE CO	106525	2545 N 77 SUNSHINE STRIP, HARLINGEN	GASOLINE	4/22/93	2, 2A	E,Q	
		MONTGOMERY WARD	106430	MEXICO BLVD, BROWNSVILLE	GASOLINE	3/19/93	2, 2A	E,Q	
		MOODY ROY	096922	HWY 281, LOS INDIOS	GASOLINE	10/11/90	2, 2A	E,Q	
		PEPSI COLA BOTTLING	099349	310 N EYE ST, HARLINGEN	DIESEL	6/11/91	2, 2A	E,Q	
		PHILEN J G JR CO	102793	1020 E WASHINGTON, BROWNSVILLE	GASOLINE	4/24/92	2, 6	E,Q	
		POINT ISABEL ISD	112033	HWY 100, PORT ISABEL	UNKNOWN	1/2/97	2, 2A	E,Q	
		PUBLIC UTILITIES BOARD	105848	1433 RIDGEMONT DR, BROWNSVILLE	GASOLINE	1/19/93	2, 6	E,Q	
		Q C ENERGY L C	093634	1520 W HARRISON, HARLINGEN	GASOLINE	9/21/89	2, 3	E,Q	
		Q C ENERGY L C	098207	1821 S 77 SUNSHINE STRIP, HARLINGEN	GASOLINE	3/1/91	2, 2A	E,Q	
		Q C ENERGY L C	100537	635 INTERNATIONAL BLVD, BROWNSVILLE	GASOLINE	10/16/91	2, 2A	E,Q	
		Q. C. ENERGY, L.C.	092027	4500 E 14TH9 ST, BROWNSVILLE	GASOLINE	7/19/88	2, 4	E,Q	
		Q. C. ENERGY, L.C.	102282	605 CENTRAL BLVD, BROWNSVILLE	GASOLINE	2/11/92	2, 2A	E,Q	
		QUEEN ISABELLA DEVELOPMENT J V	103088	1 QUEENS POINT DR, PORT ISABEL	GASOLINE	5/8/92	2, 2A	E,Q	
		RICHTER BAKING CO	095747	1500 W HARRISON, HARLINGEN	GASOLINE	6/5/90	2, 4	E,Q	
		RIO GRANDE VALLEY SUGAR GROWER	095854	HWY 107, SANTA ROSA	GASOLINE, DIESEL	6/15/90	2, 2A	E,Q	
		RIO GRANDE VALLEY SUGAR GROWER	101998	HWY 107, SANTA ROSA	WASTE OIL	1/10/92	2, 2A	E,Q	
		RIO GRANDE VALLEY SUGAR GROWER	109078	HWY 107, SANTA ROSA	GASOLINE	1/16/95	2, 2A	E,Q	
		ROLLINS TRUCK LEASING	109983	2025 BILLY MITCHELL BLVD, BROWNSVILLE	DIESEL	10/26/95	2, 2A	E,Q	
		SAMEK CARL	099490	PARADES LINE RD, BROWNSVILLE	GASOLINE	7/10/91	2A, 2A	E,Q	
		SANCHEZ RUPERTO	099283	112 E HWY 77, SAN BENITO	DIESEL	6/18/91	2A, 1A	E,Q	
		SCHULGEN GEORGE	097343	1535 LOS EBANOS BLVD, BROWNSVILLE	GASOLINE	11/28/90	5B, 1A	E,Q	
		SEARS, ROEBUCK, AND CO.	107351	2320 NORTH EXPY, BROWNSVILLE	WASTE OIL	10/21/93	2, 6	E,Q	
		SOCORRO LONGORIA	096184	MAIN ST, SANTA MARIA	GASOLINE	7/17/90	2A, 1A	E,Q	
		SSP PARTNERS	091176	1384 LOS EBANOS, BROWNSVILLE	GASOLINE	12/1/86	2, 2A	E,Q	
		SSP PARTNERS	091178	3855 INTERNATIONAL, BROWNSVILLE	GASOLINE	12/1/86	2, 2A	E,Q	
		SSP PARTNERS	096923	2810 N COMMERCE, HARLINGEN	GASOLINE	10/10/90	2, 2A	E,Q	
		SSP PARTNERS	099383	2913 PADRE BLVD, SOUTH PADRE ISLAND	GASOLINE	6/25/91	2, 2A	E,Q	
		SSP PARTNERS	102054	1653 HWY 100, PORT ISABEL	GASOLINE	3/5/92	2, 2A	E,Q	
		SSP PARTNERS	103706	515 CENTRAL BLVD, BROWNSVILLE	GASOLINE	5/18/92	2, 2A	E,Q	
		SSP PARTNERS	109435	105 BILLY MITCHELL, BROWNSVILLE	GASOLINE	3/29/95	2, 2A	E,Q	
		SSP PARTNERS	110015	620 W HARRISON, HARLINGEN	GASOLINE	11/1/95	2, 2A	E,Q	
		SSP PARTNERS	110596	304 S SAM HOUSTON, SAN BENITO	UNKNOWN	1/25/96	2, 2A	E,Q	
		SSP PARTNERS	110597	1125 INTERNATIONAL BLVD, BROWNSVILLE	UNKNOWN	12/21/95	2, 2A	E,Q	
		SSP PARTNERS	110599	102 E QUEEN ISABELLA, PORT ISABEL	UNKNOWN	1/23/96	2, 6	E,Q	
		SSP PARTNERS	110600	3602 N COMMERCE, HARLINGEN	UNKNOWN	1/25/96	2, 6	E,Q	
		SSP PARTNERS	110601	930 MORGAN BLVD, HARLINGEN	UNKNOWN	12/21/95	2A, 1A	E,Q	
		SSP PARTNERS	110603	845 INTERNATIONAL BLVD, BROWNSVILLE	UNKNOWN	1/25/96	2, 6	E,Q	
		SSP PARTNERS	110604	1544 PALM BLVD, BROWNSVILLE	UNKNOWN	1/25/96	2, 2A	E,Q	
		SSP PARTNERS	110605	898 SAM HOUSTON, SAN BENITO	UNKNOWN	1/29/96	2, 2A	E,Q	
		SSP PARTNERS	110678	1204 N HWY 77, HARLINGEN	UNKNOWN	3/28/96	2, 2A	E,Q	
		SSP PARTNERS	110679	1025 TYLER, HARLINGEN	UNKNOWN	3/28/96	2, 2A	E,Q	
		TEXACO REFINING & MARKETING	106222	1826 W TYLER, HARLINGEN	GASOLINE	2/25/93	2, 2A	E,Q	
		TEXAS STATE TECHNICAL COLLEGE	112834	2424 BOXWOOD, HARLINGEN	DIESEL, WASTE OIL	12/5/97	1B, 1A	E,Q	
		TIP O TEX CHEVROLET	109889	508 E ELIZABETH, BROWNSVILLE	GASOLINE	9/20/95	2, 6	E,Q	
		TONY ANCONA	093868	5800 FRONTAGE, BROWNSVILLE	GASOLINE	10/30/89	2, 2A	E,Q	
		TONY MARTINEZ	101417	1375 PALM BLVD, BROWNSVILLE	GASOLINE, WASTE OIL	1/8/92	2A, 6	E,Q	
		TRUCKERS TERMINAL INC	092562	3700 N COMMERCE, HARLINGEN	GASOLINE	2/1/89	2, 2A	E,Q	
		TXDOT	101738	HWY 77, SAN BENITO	GASOLINE	1/31/92	2, 2A	E,Q	

TABLE 1
GROUNDWATER CONTAMINATION CASE DESCRIPTIONS BY COUNTY
TEXAS NATURAL RESOURCE CONSERVATION COMMISSION

COUNTY	DIVISION	NEW CASES	FILE NAME	FILE NUMBER	LOCATION	CONTAMINATION DESCRIPTION	DATE	ENFORCEMENT STATUS	DATA QUALITY	SECTION 5.236
CAMERON										
	PST		U SERVE ENTERPRISES INC	105151	344 PAREDES LINE RD, BROWNSVILLE	GASOLINE	11/9/92	2, 2A	E,Q	
			US IMMIGARTION NATURALIZATION	112626	BUENA VISTA RD, LOS FRESNOS	UNKNOWN	9/26/97	2, 2A	E,Q	
			VAL GAS INC	103103	RABB RD, LA FERIA	GASOLINE, DIESEL	3/24/92	2, 6	E,Q	
			VALLEY BAPTIST MEDICAL CENTER	100055	2101 PEASE ST, HARLINGEN	DIESEL	7/21/91	2, 4	E,Q	
			VALLEY INTERNATIONAL AIRPORT	099902	AIRPORT DR, HARLINGEN	GASOLINE, DIESEL, JET FUEL	7/1/91	2, 6	E,Q	
			VALLEY SHAMROCK	111900	2636 BOCA CHICA BLVD, BROWNSVILLE	GASOLINE	11/7/96	2A, 6	E,Q	
			VALLEY SHAMROCK INC	097565	201 S F ST, HARLINGEN	GASOLINE, DIESEL	12/19/90	2, 2A	E,Q	
			VALLEY STAR INC	107365	HWY 107, SANTA ROSA	GASOLINE	7/20/93	2A, 1A	E,Q	
			WALTER KELLER DISTRIBUTORS	091729	695 S SAM HOUSTON, SAN BENITO	GASOLINE	3/11/88	2, 2A	E,Q	
			WALTER KELLER DISTRIBUTORS	102942	3375 BOCA CHICA, BROWNSVILLE	GASOLINE	4/30/92	2, 2A	E,Q	
CAMP										
	PST		E-Z MART STORES, INC.	097705	200 GREER BLVD, PITTSBURG	GASOLINE	1/7/91	2, 2A	E,Q	
			FERNDALE FISHING CLUB	104144	FM 1519, PITTSBURG	GASOLINE	8/6/92	2, 6	E,Q	
			J & J OIL COMPANY	091743	271 GREER BLVD, PITTSBURG	GASOLINE	12/1/87	2A, 2A	E,Q	
			PILGRIMS PRIDE CORP	097774	110 S TEXAS ST, PITTSBURG	GASOLINE, DIESEL, WASTE OIL	1/3/91	2, 6	E,Q	
			SOUTHWESTERN BELL TELEPHONE CO	096588	130 COMPRESS, PITTSBURG	GASOLINE	8/27/90	2, 4	E,Q	
			WINKLE OIL CO	097106	HWY 11, LEESBURG	GASOLINE	10/30/90	2A, 1A	E,Q	
CARSON										
	PCD/CA		PANTEX PLANT, US DEPARTMENT OF ENERGY	30459	13 MILES NE OF AMARILLO ON US 60	ORGANICS, METALS, EXPLOSIVES	10/21/92	3A, 4	E,Q,V,1,2,3	
	PCD/SUP		PANTEX DOE	PLANT	PANTEX VILLAGE, 17 MILES NE OF AMARILLO ON HWY. 60	BENZENE, TCE, HIGH EXPLOSIVES, CHROMIUM	7/1/91	5A, 2A	E,Q,V,1,2,3	
	PST		PANHANDLE BUTANE & OIL CO INC	096161	212 ELSIE ST, PANHANDLE	GASOLINE	2/21/90	2, 4	E,Q	
CASS										
	ENFWST		CASS COUNTY TREATING CO.	32765	304 HALL ST, LINDEN	PENTACHLOROPHENOL	11/25/86	3B, 1A	EQV23	
	PST		BROOKS OPERATING	110695	HWY 59, ATLANTA	UNKNOWN	3/26/96	1B, 1A	E,Q	
			DUNCAN THOMPSON PETROLEUM	093152	HWY 77, SMYRNA	GASOLINE	6/8/89	2, 2A	E,Q	
			DUNCAN THOMPSON PETROLEUM	093999	HWY 77, THREE STATES	GASOLINE	10/30/89	2, 2A	E,Q	
			DUNCAN THOMPSON PETROLEUM	094314	HWY 77, SMYRNA	GASOLINE	10/13/89	2, 2A	E,Q	
			DUNCAN THOMPSON PETROLEUM	095136	605 W MAIN, ATLANTA	GASOLINE	3/13/90	2, 2A	E,Q	
			DUNCAN THOMPSON PETROLEUM	095980	E HWY 77, SMYRNA	GASOLINE	6/22/90	2, 2A	E,Q	
			DUNCAN THOMPSON PETROLEUM	097108	1204 N LOUISE, ATLANTA	GASOLINE	10/24/90	2, 2A	E,Q	
			FIRST NATIONAL BANK	106416	1110 N LOUISE ST, ATLANTA	GASOLINE, DIESEL	2/26/93	2, 2A	E,Q	
			JERRY GRIFFIN	106090	704 W MAIN, ATLANTA	GASOLINE	2/9/93	5B, 2A	E,Q	
			MASON JEWELL	096372	200 N MAIN, LINDEN	GASOLINE	8/7/90	2, 2A	E,Q	
			SHAW CHARLES	099231	704 E 1ST ST, HUGHES SPRINGS	GASOLINE	6/10/91	2, 2A	E,Q	
			TRUMAN ARNOLD COMPANIES	094210	402 HWY 59, QUEEN CITY	GASOLINE	9/4/89	2, 2A	E,Q	
			TXDOT	102816	FM 249, ATLANTA	GASOLINE, WASTE OIL	12/27/91	2, 2A	E,Q	
			TXDOT	112078	2207 W MAIN ST, ATLANTA	UNKNOWN	1/27/97	2, 6	E,Q	

TABLE 1
GROUNDWATER CONTAMINATION CASE DESCRIPTIONS BY COUNTY
TEXAS NATURAL RESOURCE CONSERVATION COMMISSION

COUNTY	DIVISION	NEW CASES	FILE NAME	FILE NUMBER	LOCATION	CONTAMINATION DESCRIPTION	DATE	ENFORCEMENT STATUS	DATA QUALITY	SECTION 5.236
CASTRO	PST		ALLSUP PETROLEUM, INC.	101475	501 W BEDFORD, DIMMITT	GASOLINE	12/16/91	2, 2A	E,Q	
			GTE SOUTHWEST INC	105313	113 NE 2ND ST, DIMMITT	DIESEL	11/12/92	2, 2A	E,Q	
CHAMBERS	IHW		BAYER (MILES)	30603	800 WEST BAY ROAD, BAYTOWN	ORGANICS,METALS	5/4/89	3A, 3,4,5	E,Q,V,2,3	
			BAYER (MILES)	30603	800 WEST BAY ROAD, BAYTOWN	ORGANICS,METALS	5/4/89	2B, 3	E,Q,V,2,3	
	PCD/CA									
CASTRO	PST		ALLTEL SERVICE CORPORATION	099672	2ND, WINNIE	GASOLINE, WASTE OIL	7/25/91	2, 5	E,Q	
			BROWN & ROOT INC	097207	FM 563, ANAHUAC	GASOLINE, DIESEL	12/18/89	2, 2A	E,Q	
			FDIC	099142	509 S MAIN ST, ANAHUAC	GASOLINE	7/17/90	2A, 1A	E,Q	
			RESOLUTION TRUST CORP	099445	HWY 124, WINNIE	GASOLINE, DIESEL	6/19/91	2, 2A	E,Q	
			SPEEDWAY SUPERAMERICA LLC	092320	10402 IH--10, MONT BELVIEU	GASOLINE	11/15/88	2, 2A	E,Q	
			SPEEDY STOP FOOD STORES, LTD.	096082	HWY 124, WINNIE	GASOLINE	6/18/90	2, 2A	E,Q	
			STAR ENTERPRISE	107321	8909 HWY 146, MOUNT BELVIEU	GASOLINE	9/3/93	2A, 6	E,Q	
			SUNCHASE ENTERPRISE INC	091160	IH-10, WINNIE	GASOLINE	8/25/86	2A, 2A	E,Q	
			TRI CON, INC.	099850	HWY 124, WINNIE	GASOLINE	6/3/91	2, 2A	E,Q	
		CHEROKEE	PST		BUSH & BAILEY INC	091564	302 S JACKSON ST, JACKSONVILLE	GASOLINE	1/1/80	5B, 2A
	CENTRAL BAPTIST CHURCH			092368	402 S MAIN, JACKSONVILLE	GASOLINE	11/28/88	5B, 6	E,Q	
	DANDY DOUBLE INC			112904	N HWY 69, WELLS	GASOLINE, DIESEL	12/12/97	1B, 1A	E,Q	
	GLASS OIL COMPANY			092225	401 S BELTON ST, JACKSONVILLE	GASOLINE	9/1/88	2, 2A	E,Q	
	GLASS OIL COMPANY			092226	501 S JACKSON ST, JACKSONVILLE	GASOLINE	9/1/88	2, 2A	E,Q	
	H T TREADWELL OIL CO			108701	400 W LARISSA ST, JACKSONVILLE	GASOLINE	10/5/94	5B, 2A	E,Q	
	JACKSONVILLE DAILY PROGRESS			092797	201 AUSTIN ST, JACKSONVILLE	GASOLINE	4/3/89	2, 2A	E,Q	
	JOHNNY PETRI			104934	E HWY 79, JACKSONVILLE	GASOLINE	10/6/92	5B, 2A	E,Q	
	KIRKLAND OIL COMPANY			092282	120 W LARISSA, JACKSONVILLE	GASOLINE	11/3/88	5B, 1A	E,Q	
	MARTIN MAUREEN			100893	HWY 856, NEW SUMMERFIELD	GASOLINE	11/13/91	2A, 1A	E,Q	
	POLK OIL CO INC			100528	S HWY 69, ALTO	GASOLINE, DIESEL	10/14/91	2, 2A	E,Q	
	POWELL BILLY			100494	HWY 110, NEW SUMMERFIELD	GASOLINE, DIESEL	10/4/91	2, 5	E,Q	
	RUTH HEARNE			093924	533 S JACKSON, JACKSONVILLE	GASOLINE	12/1/88	5B, 6	E,Q	
	SPENCER DISTRIBUTING			112787	HWY 69, ALTO	GASOLINE	9/16/97	1B, 1A	E,Q	
	TRUMAN ARNOLD COMPANIES			091565	391 LARISSA ST, JACKSONVILLE	GASOLINE	8/26/87	2, 4	E,Q	
	TXDOT			097590	609 S DICKINSON DR, RUSK	DIESEL	12/20/90	2, 6	E,Q	
	UNKNOWN	091478	S JACKSON, JACKSONVILLE	GASOLINE	9/24/87	5B, 2A	E,Q			
CHILDRESS	FOD		BURLINGTON NORTHERN RR		SOUTHWEST CORNER OF HWY US83 AND AVE C	BENZENE, TOTAL 1,2-DICHLOROETHENE, TETRACHLOROETHENE, TRICHLOROETHENE	9/3/92			
			BURLINGTON NORTHERN RAILROAD	417	100 12TH STREET, NW, CHILDRESS	CHLORINATED SOLVENTS	12/13/96	0, 4	E	
	PCD/VC									
	PST		ANADARKO DEVELOPMENT CO	110920	400 NE AVE F, CHILDRESS	UNKNOWN	2/23/96	2, 2A	E,Q	

TABLE 1
GROUNDWATER CONTAMINATION CASE DESCRIPTIONS BY COUNTY
TEXAS NATURAL RESOURCE CONSERVATION COMMISSION

COUNTY	DIVISION	NEW CASES	FILE NAME	FILE NUMBER	LOCATION	CONTAMINATION DESCRIPTION	DATE	ENFORCEMENT STATUS	DATA QUALITY	SECTION 5.236
CHILDRESS	PST		FAA	103732	MUNICIPAL AIRPARK, CHILDRESS	GASOLINE	7/1/92	2A, 6	E,Q	
			GARRISON INC	108723	HWY 287, CHILDRESS	GASOLINE	10/4/94	2, 2A	E,Q	
			JOE TARRANT OIL CO	097222	701 NE AVE F, CHILDRESS	GASOLINE, DIESEL	5/12/90	5B, 2A	E,Q	
			KERR MCGEE REFINING CORP	094194	111 NE AVE F, CHILDRESS	GASOLINE	11/10/89	2, 2A	E,Q	
		*	RDJ INVESTMENTS	111306	608 NW AVE F, CHILDRESS	UNKNOWN	7/9/96	2, 2A	E,Q	
		*	TXDOT	095703	1710 AVE B, CHILDRESS	GASOLINE	6/5/90	2, 2A	E,Q	
		*	TXDOT	097741	1700 NW AVE F, CHILDRESS	GASOLINE	12/13/90	2, 2A	E,Q	
			TXDOT	106393	1700 AVE G, CHILDRESS	GASOLINE, DIESEL	6/4/92	2, 2A	E,Q	
CLAY	PST		FFP OPERATING PARTNERS	096382	N HWY 287, BELLEVUE	GASOLINE, DIESEL	6/25/90	2, 2A	E,Q	
			LAUGHON W E	092996	108 OMEGA, HENRIETTA	GASOLINE	4/20/89	2, 2A	E,Q	
			PARKER MAYO INC	091618	HWY 171, BYERS	DIESEL	11/12/87	2, 2A	E,Q	
			SONIC DRIVE INN	110356	402 E OMEGA, HENRIETTA	GASOLINE	1/24/96	2, 2A	E,Q	
COCHRAN	PST	*	R C VAUGHAN OIL CO INC	096187	202 ARTHUR ST, WHITEFACE	GASOLINE	7/12/90	2, 2A	E,Q	
			ROY TRAGER	109426	102 N MAIN, MORTON	GASOLINE	1/31/95	5B, 1A	E,Q	
	WUD		MORTON PUBLIC WATER SUPPLY	0400001	WELL 1 (G0400001A) - SE OF JEFFERSON AVE. AND 1ST ST.	BENZENE	1/27/95	2C, 5	E,Q,V,2	
COKE	PST		BUTLER ELROY	103990	HWY 377, BRONTE	GASOLINE	7/24/92	5B, 1A	E,Q	
			R A BAGWELL OIL CO	111371	HWY 277, BRONTE	GASOLINE, DIESEL	6/28/96	2, 2A	E,Q	
		*	TOWN & COUNTRY FOOD STORES INC	112392	101 S HWY 77, BRONTE	UNKNOWN	6/18/97	2, 2A	E,Q	
COLEMAN	PST		BERRY MARKETING	103805	1401 NECHES, COLEMAN	GASOLINE	6/19/92	2A, 1A	E,Q	
			BOB LOYD LP GAS CO	108780	FM 1770, NOVICE	GASOLINE	6/29/94	2A, 1A	E,Q	
			F B ROUDOULF	092023	HWY 153, COLEMAN	GASOLINE	7/19/88	2A, 1A	E,Q	
		*	LESLIE DOBBINS	112508	1800 COMMERCIAL ST, COLEMAN	GASOLINE	7/29/97	2, 2A	E,Q	
		*	SKINNY'S INC.	108533	501 COMMERCIAL, COLEMAN	GASOLINE, DIESEL	7/11/94	2, 2A	E,Q	
			SKINNY'S INC	111032	716 N NECHES, COLEMAN	GASOLINE	5/19/96	2, 2A	E,Q	
		*	TAYLOR MOTOR CO	108964	216 W LIVE OAK, COLEMAN	GASOLINE	12/27/94	2, 2A	E,Q	
			TXDOT	098892	W HWY 206, COLEMAN	GASOLINE	5/6/91	2, 2A	E,Q	
COLLIN	MSW		CITY OF WYLIE: MW-12 AND 13	MSW00712	0.5 MI. SE OF ST. HWY 78 & FM 2514 INTERSECTION, WYLIE, TX.	VOCs (TOLUENE)	7/1/87	2A, 2B	E,Q,V,2	
	PCD/CA		GNB INC. (UNICORP)	30516	7471 S. FIFTH STREET, FRISCO	LEAD, CADMIUM, PH	5/2/88	3A, 2	E,Q,V,1	
	PCD/VC		10.437 ACRE VACANT TRACT OF LAND	358	1801 EAST 14TH STREET @ JUPITER ROAD, PLANO	HYDROCARBONS	9/30/96	0, 6	E	
		*	FUTURE ADDISON TRANSIT CENTER	470	4801-4807 ARAPAHO ROAD, ADDISON	SOLVENTS, METALS	2/19/97	0, 2A	E	

TABLE 1
GROUNDWATER CONTAMINATION CASE DESCRIPTIONS BY COUNTY
TEXAS NATURAL RESOURCE CONSERVATION COMMISSION

COUNTY	DIVISION	NEW CASES	FILE NAME	FILE NUMBER	LOCATION	CONTAMINATION DESCRIPTION	DATE	ENFORCEMENT STATUS	DATA QUALITY	SECTION 5.236
COLLIN	PCD/VC									
		*	SEC FM 720 AND PRESTON ROAD (FRISCO)	660	SOUTHEAST CORNER FM 720 & PRESTON ROAD, FRISCO	PETROLEUM SUBSTANCES	11/25/97	0, 2	E	
		*	SECURITY STORAGE	501	1919 WEST 15TH STREET, PLANO	HYDROCARBONS	4/9/97	0, 2	E	
			TOM THUMB SHOPPING CENTER	255	2200 14TH STREET @ JUPITER ROAD, PLANO	SOLVENTS, VOCS	5/16/96	0, 5	E	
			VACANT TRACT OF LAND/ARAPAHO AND QUORUM	204	SOUTHWEST CORNER ARAPAHOE AND QUORUM, ADDISON	TPH, PETROLEUM HDROCARBONS	3/15/96	0, 2	E	
	PST									
			ANDY FRENCH	110024	2210 HWY 121, MELISSA	GASOLINE	10/30/95	2A, 6	E,Q	
			BLUEBONNET SAVINGS BANK #1900	104975	300 N MCDONALD, MCKINNEY	UNKNOWN	8/4/92	1B, 1A	E,Q	
		*	BOLIN OIL CO. & WILDLFE MUSEUM	108864	1028 N MCDONALD, MCKINNEY	GASOLINE, DIESEL	8/17/94	2A, 1A	E,Q	
			BOWLING JIM	098888	105 HWY 78, BLUE RIDGE	GASOLINE	4/15/90	1B, 6	E,Q	
			BURTON OIL CO INC	108440	HWY 289, PROSPER	GASOLINE	4/25/94	2A, 6	E,Q	
		*	CAIN OIL CO	101724	608 N FEDERAL, ALLEN	GASOLINE, DIESEL	1/30/92	2, 2A	E,Q	
			CHEVRON PRODUCTS COMPANY	103455	6100 INDEPENDENCE PKWY, PLANO	GASOLINE	6/15/92	2, 2A	E,Q	
			CHEVRON PRODUCTS COMPANY	106875	1101 W PARKER, PLANO	GASOLINE	6/22/93	2, 2A	E,Q	
		*	CHEVRON PRODUCTS COMPANY	107486	1925 DALLAS PKWY, PLANO	GASOLINE	11/19/93	2, 2A	E,Q	
			CITY OF WYLIE	091227	WYLIE	DIESEL	1/30/87	2, 2A	E,Q	
			DALWORTH OIL CO	094292	E FM 2802, ANNA	GASOLINE	10/23/89	1B, 1A	E,Q	
			EXXON COMPANY USA	096085	4001 W PARK BLVD, PLANO	GASOLINE, DIESEL	9/26/90	2, 6	E,Q	
			EXXON COMPANY USA	099901	3140 INDEPENDENCE PKWY, PLANO	GASOLINE	9/9/91	2A, 6	E,Q	
			EXXON COMPANY USA	102416	1901 N CENTRAL EXWY, MCKINNEY	UNKNOWN	8/8/91	2, 6	E,Q	
		*	EXXON COMPANY USA	110826	202 N CENTRAL EXWY, MCKINNEY	GASOLINE	4/12/96	2, 2A	E,Q	
			FDIC	103203	501A HWY 78, WYLIE	GASOLINE	5/22/92	2, 2A	E,Q	
			FFP OPERATING PARTNERS	109626	175 SOUTHVIEW DR, LUCAS	GASOLINE	6/22/95	2, 2A	E,Q	
			FINA OIL & CHEMICAL CO	094522	1421 N CENTRAL EXWY, PLANO	GASOLINE	12/28/89	2, 2A	E,Q	
			FINA OIL & CHEMICAL CO	094524	123 N GREENVILLE, ALLEN	GASOLINE	12/28/89	2A, 6	E,Q	
			FINA OIL & CHEMICAL CO	098906	301 S FEDERAL DR, ALLEN	GASOLINE	4/19/91	2, 2A	E,Q	
			FINA OIL & CHEMICAL CO	108014	2024 W 15TH, PLANO	GASOLINE	3/3/94	2, 2A	E,Q	
			FINA OIL AND CHEMICAL	095958	2498 AVE K, PLANO	GASOLINE	6/1/90	2A, 6	E,Q	
			FINA OIL AND CHEMICAL	097290	945 PARKER RD, PLANO	GASOLINE	11/15/90	2A, 6	E,Q	
			FORD MOTOR COMPANY	104884	3333 W PLANO PKWY, PLANO	HYDR FLUID	10/6/92	2A, 1A	E,Q	
			GARDERE & WYNNE LLP	094612	HWY 289, FRISCO	GASOLINE	1/10/90	2, 4	E,Q	
			GNB INC	106075	7471 S 5TH ST, FRISCO	DIESEL	3/11/93	1B, 1A	E,Q	
			INTECOM INC	106078	601 INTECOM DR, ALLEN	DIESEL	2/8/93	2, 2A	E,Q	
		*	MARTIN EAGLE OIL CO INC	112749	727 N MCDONALD, MCKINNEY	GASOLINE	10/30/97	2, 2A	E,Q	
		*	MCKINNEY ISD	111135	800 MCDONALD ST, MCKINNEY	GASOLINE	6/3/96	2, 2A	E,Q	
			MOBIL OIL	110513	1101 PRESTON RD, PLANO	UNKNOWN	3/8/96	2, 2A	E,Q	
			MOBIL OIL	110587	3932 W SPRING CIRCLE PKWY, PLANO	UNKNOWN	3/11/96	1B, 1A	E,Q	
			MOBIL OIL CORP	097084	3201 AVE K, PLANO	GASOLINE	10/10/90	2, 6	E,Q	
			MOBIL OIL CORP	098252	1800 AVE K, PLANO	GASOLINE	3/13/91	2, 4	E,Q	
			MOBIL OIL CORP	098529	3940 W 15TH ST, PLANO	GASOLINE	4/4/91	2, 6	E,Q	
		*	MOBIL OIL CORP	111238	101 S CENTRAL EXWY, MCKINNEY	UNKNOWN	11/18/94	1B, 1A	E,Q	
		*	MOBIL OIL CORP	111418	801 E UNIVERSITY DR, MCKINNEY	UNKNOWN	11/17/94	1B, 1A	E,Q	
		*	MR. QUICK	111948	1019 S GREENVILLE AVE, ALLEN	GASOLINE	11/26/96	2, 2A	E,Q	
			NIXON CHARLES D	101835	799 W UNIVERSITY DR, MCKINNEY	GASOLINE	12/16/91	2, 6	E,Q	
			NORTHEAST TEXAS READY-MIX, INC	093497	FM 1378, WYLIE	DIESEL	8/18/89	2, 2A	E,Q	
		*	ONE STOP FOOD STORE, INC	105779	1902 N CENTRAL EXWY, MCKINNEY	GASOLINE	11/25/92	2, 2A	E,Q	
			ONE STOP FOOD STORES	111707	215 E UNIVERSITY, MCKINNEY	GASOLINE, DIESEL	9/18/96	2, 2A	E,Q	

TABLE 1
GROUNDWATER CONTAMINATION CASE DESCRIPTIONS BY COUNTY
TEXAS NATURAL RESOURCE CONSERVATION COMMISSION

COUNTY	DIVISION	NEW CASES	FILE NAME	FILE NUMBER	LOCATION	CONTAMINATION DESCRIPTION	DATE	ENFORCEMENT STATUS	DATA QUALITY	SECTION 5.236
COLLIN	PST									
		*	ONE STOP FOOD STORES INC	106698	6100 W PARK, PLANO	GASOLINE	4/21/93	2, 2A	E,Q	
			ROADSIDE STATIONS INC.	106398	503 HWY 78, WYLIE	GASOLINE	3/29/93	5B, 6	E,Q	
		*	ROBERT BURNETT	109524	409 S OKLAHOMA ST, CELINA	GASOLINE	5/5/95	2, 2A	E,Q	
			S & S PETROLEUM CO	098286	3995 PARKER RD, WYLIE	GASOLINE	11/30/90	2, 2A	E,Q	
		*	SANCO DESIGN INC	105090	1600 E 14TH ST, PLANO	GASOLINE, DIESEL, WASTE OIL	9/16/92	2, 2A	E,Q	
			SCOTT LEWIS	095555	FM 2478 AND HWY 380, MCKINNEY	GASOLINE	3/26/90	2A, 2A	E,Q	
			SOUTHLAND CORP	093255	900 W SPRING CREEK PKWY, PLANO	GASOLINE	6/22/89	2A, 6	E,Q	
			SOUTHLAND CORP	103052	3209 AVE K, PLANO	GASOLINE	2/28/92	2, 2A	E,Q	
			STAR ENTERPRISE	098767	1801 AVE K, PLANO	GASOLINE	4/26/91	2, 6	E,Q	
			SWITZER PETROLEUM PRODUCTS	111710	1950 HWY 78, WYLIE	GASOLINE, DIESEL	9/19/96	2, 2A	E,Q	
			SWITZER PETROLEUM PRODUCTS	111713	1620 INDEPENDENCE, PLANO	GASOLINE	9/23/96	2, 2A	E,Q	
			SWITZER PETROLEUM PRODUCTS INC	094159	2716 AVE K, PLANO	GASOLINE	11/2/89	2, 2A	E,Q	
			SWITZER PETROLEUM PRODUCTS INC	102709	1601 N CENTRAL EXWY, PLANO	GASOLINE	4/17/92	2, 2A	E,Q	
			SWITZER PETROLEUM PRODUCTS INC	111649	2431 E 14TH ST, PLANO	GASOLINE	8/22/96	2, 2A	E,Q	
			TRIPLE A OIL CO INC	110199	HWY 121, MELISSA	GASOLINE	12/26/95	2, 2A	E,Q	
			US ARMY CORPS ENGINEERS	101852	3375 SKYVIEW DR, WYLIE	GASOLINE, DIESEL	7/10/91	2, 2A	E,Q	
			YOUNG OIL COMPANY	094526	2200 COIT RD, PLANO	GASOLINE	12/28/89	2, 2A	E,Q	
COLLINGSWORTH	PST									
		*	GEO BIT EXPLORATION INC	111752	900 NW AVE F, CHILDRESS	UNKNOWN	10/9/96	2, 2A	E,Q	
			HOLTON OIL CO	103223	1101 8TH ST, WELLINGTON	GASOLINE	5/24/92	2, 2A	E,Q	
			HOLTON OIL CO	103945	FM 1036, SAMNORWOOD	GASOLINE	5/5/92	2, 2A	E,Q	
		*	OWENS & SONS	100808	1604 8TH ST, WELLINGTON	GASOLINE	10/31/91	2, 2A	E,Q	
			TXDOT	095692	FM 338, WELLINGTON	GASOLINE, WASTE OIL	6/5/90	2, 2A	E,Q	
COLORADO	PST									
			LAKE OIL COMPANY	110168	917 E MAIN ST, EAGLE LAKE	GASOLINE	12/8/95	2, 2A	E,Q	
			M J DRAPER	097597	S HWY 71, COLUMBUS	GASOLINE	12/17/90	2, 2A	E,Q	
			RAY BARTELS	103037	1114 FANNIN, COLUMBUS	GASOLINE	5/5/92	2, 5	E,Q	
			RUSSELL RENICK	104029	1216 WALNUT, COLUMBUS	GASOLINE	7/20/92	2, 2A	E,Q	
		*	SEIFERT OIL CO	102892	E HWY 90, WEIMAR	GASOLINE	4/13/92	2, 2A	E,Q	
		*	SEIFERT OIL CO	107446	POST OFFICE, EAGLE LAKE	GASOLINE	11/4/93	2, 2A	E,Q	
			STAR ENTERPRISE	106392	2215 HWY 71, COLUMBUS	GASOLINE	2/4/93	2, 6	E,Q	
			WES GILBREATH CO	098273	IH--10, COLUMBUS	DIST F OIL	3/12/90	2A, 1A	E,Q	
COMAL	PST									
			ARLON KOEHLER	106932	395 UNION ST, NEW BRAUNFELS	GASOLINE	7/2/93	2A, 1A	E,Q	
			BERNIE BOWDEN	110113	508 N UNION, NEW BRAUNFELS	GASOLINE	11/27/95	2, 6	E,Q	
			CINCO J INC (JOHNSON OIL)	108685	1081 W IH-35, NEW BRAUNFELS	GASOLINE	9/22/94	1B, 1A	E,Q	
			CIRCLE K	110659	486 LANDA, NEW BRAUNFELS	UNKNOWN	3/27/96	2, 6	E,Q	
			CITY OF NEW BRAUNFELS	104275	770 N LAKEVIEW BLVD, NEW BRAUNFELS	GASOLINE, DIESEL	7/23/92	2, 6	E,Q	
			DIAMOND SHAMROCK REF & MKTG CO	093912	570 S SEGUIN ST, NEW BRAUNFELS	GASOLINE	10/24/89	2, 2A	E,Q	
			KIN PROPERTIES, INC.	092414	508 LANDA ST, NEW BRAUNFELS	GASOLINE	11/9/88	2, 5	E,Q	
			LAFARGE INC/WESTERN RAILROAD	109069	3000 WALD RD, NEW BRAUNFELS	DIESEL	2/11/93	2, 6	E,Q	
			MCKENNA HOSPITAL	110048	143 E GARZA, NEW BRAUNFELS	DIESEL	3/22/95	2A, 1A	E,Q	
			MIDTEX OIL INC	099985	3501 S IH--35, NEW BRAUNFELS	GASOLINE	8/27/91	2, 2A	E,Q	
			NEW BRAUNFELS ISD	109860	599 BUTCHER ST, NEW BRAUNFELS	GASOLINE	6/13/95	2A, 6	E,Q	

TABLE 1
GROUNDWATER CONTAMINATION CASE DESCRIPTIONS BY COUNTY
TEXAS NATURAL RESOURCE CONSERVATION COMMISSION

COUNTY	DIVISION	NEW CASES	FILE NAME	FILE NUMBER	LOCATION	CONTAMINATION DESCRIPTION	DATE	ENFORCEMENT STATUS	DATA QUALITY	SECTION 5.236
COMAL	PST		NEW BRAUNFELS UTILITIES	103819	333 KLINGEMAN, NEW BRAUNFELS	GASOLINE, DIESEL	7/9/92	2, 2A	E,Q	
		*	RICK BRANDON	107381	HWY 306, CANYON LAKE	GASOLINE	9/30/93	2, 2A	E,Q	
		*	STRASBURGER ENTERPRISES INC	108042	1200 E IH--35, NEW BRAUNFELS	GASOLINE	2/24/94	2, 2A	E,Q	
			SUNBELT CEMENT	096959	WALD, NEW BRAUNFELS	DIESEL	10/10/90	2, 6	E,Q	
			UNKNOWN	091241	730 S HWY 46, NEW BRAUNFELS	GASOLINE	2/25/87	5B, 1A	E,Q	
		*	UNKNOWN	112171	HWY 281, SPRING BRANCH	UNKNOWN	3/11/97	1B, 1A	E,Q	
			US ARMY	101264	25800 RALPH FAIR RD, BOERNE	GASOLINE	11/22/91	2, 2A	E,Q	
			WAL MART STORES INC	111230	3900 1/2 N IH-35, NEW BRAUNFELS	OTHER	6/28/96	2, 6	E,Q	
	WQD		USGS FREON PLUME STUDY		5 WELLS (68-22-801, 68-22-805, 68-23-304, 68-30-215, & 68-30-312) AND 2 SPRINGS (68-15-901 & 68-23-304) IN COMAL COUNTY	CCL3F (FREON)	6/3/76	1, 2B	Q,V,2,3	
COMANCHE	PST		ALLENE BOEN	112835	101 S TEXAS, DE LEON	UNKNOWN	12/12/97	1B, 1A	E,Q	
			CENTRAL TEXAS ENERGY SUPPLIERS	096261	102 S PINTO, COMANCHE	UNKNOWN	7/26/90	2, 2A	E,Q	
			COMANCHE COUNTY COOP	095010	201 W WRIGHT, COMANCHE	GASOLINE	10/12/89	2, 2A	E,Q	
		*	COMANCHE ISD	112500	VALLEY FORGE DR, COMANCHE	GASOLINE, WASTE OIL	7/23/97	1B, 1A	E,Q	
		*	GARY WACKER	112030	400 S TEXAS, DE LEON	GASOLINE	12/19/96	2, 2A	E,Q	
		*	GARY WACKER	112031	100 W NAVARRO, DE LEON	GASOLINE	12/19/96	2, 2A	E,Q	
		*	JACK WILKERSON	109148	HWY 377, PROCTOR	GASOLINE, DIESEL	12/1/94	2A, 1A	E,Q	
			LIGHTFOOT OIL CO	111806	HWY 6, RUCKER	GASOLINE	11/13/96	1B, 1A	E,Q	
		*	TOM TAYLOR	112602	701 W CENTRAL, COMANCHE	GASOLINE	8/27/97	5B, 1A	E,Q	
	WQD		TDA PESTICIDE SURVEY	4105505	WELL NO. 41-05-505 (SAMPLE 1171-91-003) "COMANCHE 31"	METOLACHLOR	9/4/90	2D, 1	V,2,3	
			TDA PESTICIDE SURVEY	4105508	WELL NO. 41-05-508 (SAMPLE REP 2) "COMANCHE 9"	2,4,5-T	6/1/87	2D, 2B	E,Q,V,2	
CONCHO	PST		BOB LOYD L P GAS CO	099689	HWY 83, PAINT ROCK	GASOLINE, DIESEL	7/19/91	5B, 2A	E,Q	
			UNKNOWN	092044	EDEN	UNKNOWN	6/28/88	5B, 1A	E,Q	
COOKE	PCD/CA		DESOTO, INC. - SOUTHLAND	30372	1101 SOUTHLAND, GAINESVILLE	TOLUENE	1/25/90	0, 4	E	
	PST		BURTON OIL CO INC	108436	IH--35 ST, GAINESVILLE	GASOLINE	4/25/94	2, 2A	E,Q	
			BURTON OIL CO INC	108438	FAIR, GAINESVILLE	GASOLINE	4/25/94	2, 2A	E,Q	
			BURTON OIL CO INC	108439	424 E CALIFORNIA ST, GAINESVILLE	GASOLINE	4/25/94	2, 2A	E,Q	
		*	CHAPMAN INC	109944	2205 N IH-35, GAINESVILLE	GASOLINE	9/21/95	2, 2A	E,Q	
			CHEVRON PRODUCTS COMPANY	108490	508 JEFFERSON ST, GAINESVILLE	GASOLINE, DIESEL	7/14/94	2, 2A	E,Q	
			CITY OF GAINESVILLE	098772	601 N IH--35, GAINESVILLE	GASOLINE	4/30/91	2, 2A	E,Q	
		*	COASTAL MART INC	112806	406 N GRAND, GAINESVILLE	GASOLINE	9/11/97	1B, 1A	E,Q	
			DOUGLASS DISTRIBUTING	111472	1708 E HWY 80, GAINESVILLE	GASOLINE, DIESEL	8/8/96	2, 2A	E,Q	
			DOUGLASS DISTRIBUTING CO	098931	525 DAVIS ST, GAINESVILLE	DIESEL	5/4/91	2, 2A	E,Q	
		*	HUCHTON NEIL	098502	W HWY 82, MUENSTER	GASOLINE	4/4/91	2, 5	E,Q	
			RETAIL BUILDINGS INC	108578	400 W CALIFORNIA ST, GAINESVILLE	GASOLINE	8/31/94	2A, 6	E,Q	

TABLE 1
GROUNDWATER CONTAMINATION CASE DESCRIPTIONS BY COUNTY
TEXAS NATURAL RESOURCE CONSERVATION COMMISSION

COUNTY	DIVISION	NEW CASES	FILE NAME	FILE NUMBER	LOCATION	CONTAMINATION DESCRIPTION	DATE	ENFORCEMENT STATUS	DATA QUALITY	SECTION 5.236
COOKE	PST		SOUTHLAND CORP	092142	304 W CALIFORNIA, GAINESVILLE	GASOLINE	8/7/88	2A, 6	E,Q	
			T M T INC	112234	1205 E CALIFORNIA, GAINESVILLE	GASOLINE	3/25/97	2, 2A	E,Q	
			TOTAL PETROLEUM INC	095030	1003 N GRAND, GAINESVILLE	GASOLINE	2/15/90	2, 2A	E,Q	
CORYELL	PST		CIRCLE K CORP	092625	1200 MAIN ST, GATESVILLE	GASOLINE	5/6/88	2, 4	E,Q	
			CITY OF GATESVILLE	098517	106 S 23RD ST, GATESVILLE	GASOLINE, DIESEL	3/5/91	2, 2A	E,Q	
			FINA OIL & CHEMICAL CO	095004	1415 E HWY 190, COPPERAS COVE	GASOLINE	3/6/90	2, 2A	E,Q	
			FINA OIL & CHEMICAL CO	107620	21ST, GATESVILLE	GASOLINE	12/22/93	2, 2A	E,Q	
			GULF SERV-U CENTER	097325	1111 E MAIN, GATESVILLE	GASOLINE, WASTE OIL	4/3/90	5B, 1A	E,Q	
			TEXAS DEPT CRIMINAL JUSTICE	100475	FM 215, GATESVILLE	GASOLINE	9/9/91	2A, 1A	E,Q	
			UNKNOWN	093038	N 7TH ST, GATESVILLE	UNKNOWN	5/19/89	5B, 1A	E,Q	
CRANE	PST		BOLEN F C	105636	10TH, CRANE	GASOLINE, DIESEL	12/22/92	2, 2A	E,Q	
			BOLEN F C OIL CO INC	096556	601 6TH ST, CRANE	GASOLINE, DIESEL	8/15/90	2, 2A	E,Q	
CROSBY	PST		ABELL CHEVROLET-OLDS CO	093929	614 MAIN, RALLS	GASOLINE	10/2/89	2, 2A	E,Q	
			ABELL-PREWITT IMPLEMENT	102660	104 W MAIN, CROSBYTON	GASOLINE, DIESEL	4/2/92	2, 2A	E,Q	
			ASSOCIATED COTTON GROWERS	094311	WAKE GIN, WAKE	GASOLINE	11/17/89	2, 6	E,Q	
			CROSBY COUNTY PRECINCT #2	094743	200 FRONT ST, CROSBYTON	GASOLINE	1/12/90	2, 2A	E,Q	
			E Z MART STORES INC	108297	6600 BROADWAY, GALVESTON	GASOLINE	1/23/95	2, 2A	E,Q	
			JIMMY DEWBRE	101301	505 W MAIN ST, CROSBYTON	GASOLINE	12/13/91	5B, 1A	E,Q	
			LORENZO GRAIN/CROSBY CO. FUEL	103186	HWY 82, LORENZO	GASOLINE	5/18/92	2, 6	E,Q	
			REEVES TILLMAN	100382	311 W MAIN, CROSBYTON	GASOLINE	9/24/91	2, 2A	E,Q	
			TXDOT	091589	100 MAINTENANCE CTR, RALLS	GASOLINE	8/1/87	2, 2A	E,Q	
			WYLIE INC	096334	1510 AVE E, RALLS	GASOLINE, DIESEL	8/1/90	2, 6	E,Q	
DALLAM	PST		DALHART CONSUMERS FUEL ASSOC	112159	N HWY 87, DALHART	UNKNOWN	3/12/97	2, 2A	E,Q	
			UNKNOWN	111835	TRINIDAD, DALHART	UNKNOWN	11/6/96	5B, 1A	E,Q	
			WEST TEXAS GAS INC.	112713	905 N HWY 87, DALHART	UNKNOWN	10/14/97	2A, 1A	E,Q	
DALLAS	ENF/WST		BUILDERS TRANSPORT/JAY LINES	73252	3413 ROY ORR BOULEVARD, GRAND PRAIRIE	VOC	8/15/90	2C, 2A	E	
			DAL-TILE	37369	7834 CF HAWN FREEWAY, DALLAS	LEAD	4/1/91	3B, 3	E	
			DAL-TILE - PLEASANT RUN, DALLAS	39971	PLEASANT RUN RD, 1/4 MI W OF POST OAK, DALLAS	LEAD	5/7/97	3B, 3	EQ	
			DIXIE METALS	30136	3030 MCGOWAN RD, DALLAS	SULFATES, PB, CD	4/17/85	3B, 2A	EQV	
			GNB INC - FARMERS BRANCH	31697	1880 VALLEY VIEW RD., FARMER'S BRANCH	CONTAMINATION NOT FOUND	8/24/92	4B, 6C	EQV	
			LANE CONTAINER	39407	11180 DENTON DRIVE, DALLAS	TPH, PENTACHLOROPHENOL, TCE	10/17/90	2, 4	EQV1	
			MURDOCK MACHINE & ENGINEER (EDWARDS)	30743	5100 AIRPORT FREEWAY WEST, IRVING	TCE, SOLVENTS, TPH	10/20/90	3B, 5	EQ	
			NL INDUSTRIES/MAINLAND LAND & EQUIP. CO.	38182	1000 BLOCK SARGENT ROAD, DALLAS	LEAD	10/10/91	3B, 1	EQ	
			RATHON (DIVERSEY CHEM CO. - DUBOIS)	30602	CENTRAL FREEWAY @ RIVER OAKS, DALLAS	VOC	8/1/88	C3, 5	EQ2	
			UNION PACIFIC - DALLAS MKT RAILYARD	81424	2224 NORTH HOUSTON ST., DALLAS, TX	DIESEL, BENZENE, TPH	11/8/90	3B, 3	EQ	
			VAN WATERS AND ROGERS COMPANY	31657	4707 ALPHA RD, DALLAS	CHLORONATED SOLVENTS, HYDROCARBONS	1/1/97	3B, 3	EQV23	

TABLE 1
GROUNDWATER CONTAMINATION CASE DESCRIPTIONS BY COUNTY
TEXAS NATURAL RESOURCE CONSERVATION COMMISSION

COUNTY	DIVISION	NEW CASES	FILE NAME	FILE NUMBER	LOCATION	CONTAMINATION DESCRIPTION	DATE	ENFORCEMENT STATUS	DATA QUALITY	SECTION 5.236
DALLAS	ENFWST		WELLMARK INTERNATIONAL (ZOECON)	30702	12200 DENTON DRIVE, DALLAS	ORGANICS, SOLVENTS, PESTICIDES	6/14/91	3B, 5	E	
	IHW		ASHLAND CHEMICAL CO.	32371	3101 WOOD DR., GARLAND	METHANOL, XYLENE, ETHYLBENZENE, TOLUENE, TETRACHLOROETHENE	5/1/92	3C, 2A	E,Q	
	MSW		CITY OF GARLAND: MW-5 AND 9.	MSW01062A	IN THE NE CORNER OF THE GARLAND CITY LIMITS, ADJ TO AND ON THE N SIDE OF CASTLE DR. BETW ROWLETT AND MILES RDS., 2.75 MI. NE OF INT OF FM 66 AND MKT RR, DALLAS CO., TX.	VOCs (TCE, PCE, 1,1-DICHLOROETHANE, CIS-1,2-DICHLOROETHENE, AND VINYL CHLORIDE)	6/21/94	1B, 2A	E,Q,V,2	
	PCD/CA		ASHLAND CHEMICAL CO.	32371	3101 WOOD DR., GARLAND	METHANOL, XYLENE, ETHYLBENZENE, TOLUENE, TETRACHLOROETHENE	5/1/92	3C, 3	E,Q,V	
			DART S&I FACILITY (DALLAS)	T0263	TRUNK AVE. 7 OAK LANE, DALLAS	TCE AND DAUGHTER COMPOUNDS	3/12/92	2A, 1&2B	E	
			MOHAWK LABORATORIES	30437	IRVING	TCE	10/1/93	2, 2	E	
			NAVAL AIR STATION - DALLAS	65033	DALLAS	HYDROCARBONS, VOC	7/18/86	3A, 2	E,Q,V,3	
			NAVAL WEAPONS INDUSTRIAL RESERVE PLANT - DALLAS	31268	9314 WEST JEFFERSON STREET, DALLAS	ORGANICS, TCE	1/23/87	3A, 2,3,4	E,Q,V,2	
			SANTANDER BELTLINE, LTD.	33899	TREND & BELTLINE	VOCS	8/11/90	1, 6	E	
			SOUTHFAIR COMM. DEV. CORP. (DALLAS)	T0535	OAK LANE & MEYERS, DALLAS	MINOR TCE	11/28/95	0, 0	E	
			STAR ENTERPRISE/DALLAS	31775	3900 SINGLETON BLVD, DALLAS	GASOLINE CONSTITUENTS	5/8/90	1C, 2A	E	
			SUPERIOR COATINGS (GEMINI IND INC)	34561	7330 HAWN, DALLAS	BTEX	9/1/86	2B, 5	EQV23	
			TU ELECTRIC - DALLAS SES	31884	1601 BRYAN ST, DALLAS	TPH	12/13/89	2C, 1	EQV2	
	PCD/ENF		AMRESKO (VINEYARD PROP)	52089	2600 CEDAR SPRINGS RD., DALLAS	CHLORONATED SOLVENTS & GASOLINE CONSTITU	4/1/91	2B, 2A	EQV2	
			ARATEX SERVICES - DALLAS	55207	1703 CHESTNUT ST., DALLAS	TRICHLOROETHYLENE, ORG COMPOUND	4/11/88	2A, 2A	E	
			CONOVER SITE, CLOSED	80084	129 S.E. 17TH STREET, GRAND PRAIRIE, TX			2B, 2B		
			DAL-CHROME CO., INC.	65246	3044 MORRELL STREET, DALLAS	NICKEL, CHROMIUM	12/3/93	0, 4	e	
			FLINT INK, INC.	30656	3120 HALIFAX STREET, DALLAS, TEXAS 75247	PCE, TCE, PHASE SEPARATED HYDROCARBONS	1/13/93	2B, 2B	E	
			LORAL VOUGHT SYSTEMS CORP.	32208	1701 W. MARSHALL DRIVE, GRAND PRAIRIE	TCE, DCE	8/7/92	2B, 3	E	
			LUCENT TECHNOLOGIES (AT&T MICROELECT)	31049	3000 SKYLINE DRIVE, MESQUITE	TETRACHLOROETHYLENE, SOLVENTS	11/3/83	3C, 5	EQV	Y
			NORTH TEXAS SALVAGE POOL	52070	509 IDLEWILD RD., GRAND PRAIRIE	LEAD	10/14/91	2A, 3	EQ	
			OCCIDENTAL CHEM CORP - DALLAS	30914	8800 CENTRAL FREEWAY, DALLAS	AS, PH	2/17/94	3, 4A	EV12	
			SARGENT-SOWELL, INC.	30460	1172, 107TH STREET, GRAND PRAIRIE	XYLENE, MIDRANGE HYDROCARBONS, FREE PRO	8/10/80	1B, 0	EQV2	
			TEXAS INSTRUMENTS - DALLAS (N CEN FWY)	30555	13500 NORTH CENTRAL FREEWAY, DALLAS	ORGANIC SOLVENTS, CHROMIUM	11/30/83	2B, 3	E	
			VOUGHT AIRCRAFT	31286	9314 W. JEFFERSON BLVD, DALLAS, TX 7521	TCE, VOC'S, DNAPL'S, CHROMIUM	1/11/94	3A, 2A	EQV	
	PCD/SUP		AMERICAN FEDERAL BANK		4110 CEDAR LAKE DR., DALLAS	XYLENE	2/12/93	0, 1	E	
			BAPTIST FOUNDATION		1600 SINGLETON, DALLAS	OIL, BTEX	3/30/93	2B, 1	E	
			LOUISIANA PACIFIC, ROUNDS AND PORTER		9233 DENTON DRIVE	DICHLOROETHYLENE, TETRACHLOROETHYLENE	3/12/93	1A, 1A	E	
			MURMUR CORPORATION	31234	2727 NORTH WESTMORELAND	LEAD		5A, 3	E,Q,V,2,3	

TABLE 1
GROUNDWATER CONTAMINATION CASE DESCRIPTIONS BY COUNTY
TEXAS NATURAL RESOURCE CONSERVATION COMMISSION

COUNTY	DIVISION	NEW CASES	FILE NAME	FILE NUMBER	LOCATION	CONTAMINATION DESCRIPTION	DATE	ENFORCEMENT STATUS	DATA QUALITY	SECTION 5.236
DALLAS	PCD/SUP		PAN COASTAL PARTNERSHIP STAR ENTERPRISE TERMINAL		3525 MCKINNEY AVE, DALLAS 3900 SINGLETON BLVD., DALLAS	TETRACHLOROETHYLENE OIL, BTEX	11/2/92 4/23/92	1A, 1A 0, 4	E E	
	PCD/VC		1280 AND 1300 GREENVILLE AVENUE	216	COLLINS ROAD AND GREENVILLE AVE., RICHARDSON	SOLVENTS	3/29/96	0, 6C	E	
		*	18.466 ACRE TRACT OF LAND	454	NE CORNER OF IH-35 AND WEST NW HIGHWAY, DALLAS	METALS/CHLORINATED SOLVENT/PETRO HYDROCARBONS	2/4/97	0, 2	E	
		*	23.64 ACRE TRACT OF LAND/SHILOH RD & BELTLINE	475	NW CORNER OF SHILOH ROAD & BELTLINE ROAD, GARLAND	BTEX, SOLVENTS, METALS	2/26/97	0, 3	E	
			8.5 ACRE PARCEL/EMPIRE CENTRAL DR /IH-35	233	8383 NORTH STEMMONS FREEWAY, DALLAS	CHLORINATED SOLVENTS	4/18/96	0, 2	E	
			8383 STEMMONS EXPRESSWAY CO-APP (VCP 233)	368	8383 STEMMONS FREEWAY, DALLAS	VOCS	10/8/96	0, 2	E	
			8383 STEMMONS EXPRESSWAY CO-APP (VCP 233)	354	8383 STEMMONS FREEWAY, DALLAS	VOCS	9/26/96	0, 2	E	
		*	AIRCONDEX	380	2674 FREEWOOD, DALLAS	METALS, VOCS	10/29/96	0, 2	E	
			ATRIUM DOOR AND WINDOW COMPANY	186	9001 AMBASSADOR ROW, DALLAS	PILT, BTEX, TPH	2/27/96	0, 4	E	
			BELL HELICOPTER TEXTRON INC., PLANT 5	018	1700 NORTH HIGHWAY 360, GRAND PRAIRIE	CHLORINATED SOLVENTS	9/21/95	0, 3	E	
			BROOKHOLLOW WAREHOUSE	230	3191 COMMONWEALTH DRIVE, DALLAS	CHLORINATED HYDROCARBONS, METALS, TPH	4/12/96	0, 3	E	
		*	CAMPBELL TAGGART BAKERY RESEARCH FACILITY	551	6211 LEMMON AVENUE, DALLAS	CHLORINATED SOLVENTS	6/23/97	0, 2	E	
			COMET CLEANERS	170	12817 PRESTON ROAD, SUITE 121, DALLAS	CHLORINATED SOLVENTS	1/23/96	0, 0	E	
		*	DOVER ELEVATOR COMPANY	455	7017 CARPENTER FREEWAY, DALLAS	TPH, VOCS	2/6/97	0, 2	E	
			ESTATE OF ALYNE B. HAYMAN	202	6417 CEDAR SPRINGS ROAD, DALLAS	METALS, VOC	3/13/96	0, 0	E	
		*	FORMER AVIALL LOVE FIELD FACILITY	606	9311 REEVES STREET, DALLAS	SOLVENTS	9/9/97	0, 2	E	
			FORMER DALLAS GAS AND FUEL COMPANY	165	NW CORNER OF ROSS AND RECORD STREET, DALLAS	VOCS	1/22/96	0, 6	E	
			FORMER GRAPHICS ENGRAVING FACILITY	033	2001 NORTH GRIFFIN STREET, DALLAS	SOLVENTS, METALS	9/11/95	0, 2B	E	
			FORMER ROACH PAINT FACILITY	175	NW CORNER OF FIELD AND WOODALL ROGERS FR, DALLAS	VOCS, SVOCS, METALS	2/5/96	1, 6C	E	
			FORMER TOP HAT CLEANERS/CASA LINDA PLAZA	296	SE CORNER GARLAND ROAD/BUCKNER BLVD, DALLAS	CHLORINATED SOLVENTS	7/16/96	0, 2	E	
			FORMER UNITED CONCRETE PIPE (SMALL TRACT)	331	2401 VINSON STREET, DALLAS	CHLORINATED SOLVENTS	9/3/96	0, 2	E	
			FRANKFORD TRADE CENTER	218	1700 BLOCK WEST FRANKFORD ROAD, CARROLLTON	METHANE GAS	4/1/96	0, 2B	E	
		*	G. H. HENSLEY LANDFILL	502	2108 JOE FIELD ROAD, DALLAS	METALS	4/11/97	1, 2	E	
		*	GC GASCARD SERVICES	637	12900 HARRY HINES BOULEVARD, FARMERS BRANCH	BTEX, TPH	10/21/97	1B, 1	E	
			GREENVILLE JUNCTION SHOPPING CENTER	055	5111 GREENVILLE AVENUE, DALLAS	SOLVENTS	11/6/95	0, 5	E	
		*	GIFFORD-HILL TRACT	626	316 HUNTER FERRELL ROAD, IRVING	PCB, TPH, SVOCS, VOCS	10/10/97	0, 2	E	
			HARRY HINES SITE	302	11198 HARRY HINES BOULEVARD, DALLAS	METALS AND HYDROCARBONS	7/26/96	0, 6	E	
		*	JOHN EAGLE LINCOLN MERCURY DEALERSHIP	410	6102, 6110, 6116, 6120 LEMMON AVENUE, DALLAS	TPH, VOC, METALS	12/4/96	0, 1	E	
		*	JONES BLAIR COMPANY	308	2728 EMPIRE CENTRAL, DALLAS	PETROLEUM	8/6/96	0, 3	E	
		*	LAWS STREET BLOCK 390	506	LAWS STREET BLOCK 390, DALLAS	PETROLEUM HYDROCARBONS	4/15/97	1, 0	E	
		*	MIRABELLA APARTMENTS	576	2600 COLE, DALLAS	VOCS, TPH	7/28/97	0, 2	E	
		*	PLAZA RIOS SHOPPING CENTER	377	8602-8698 SKILLMAN STREET, DALLAS	CHLORINATED SOLVENTS	10/22/96	0, 2	E	
		*	PRESTO CLEAN-ALL; PRESTON FOREST VILLAGE	381	11661 PRESTON ROAD, SUITE 204, DALLAS	CHLORINATED SOLVENTS	10/29/96	0, 2	E	
		*	PRESTONWOOD VILLAGE II/SPECIALTY CLEANERS	420	15203 KNOLL TRAIL DRIVE, DALLAS	CHLORINATED SOLVENTS	12/17/96	0, 3	E	
			PRESTONWOOD VILLAGE SHOPPING CENTER	333	NE CORNER ARAPAHO ROAD AND KNOLL TRAIL, DALLAS	CHLORINATED SOLVENTS	9/9/96	0, 3	E	

TABLE 1
GROUNDWATER CONTAMINATION CASE DESCRIPTIONS BY COUNTY
TEXAS NATURAL RESOURCE CONSERVATION COMMISSION

COUNTY	NEW CASES	FILE NAME	FILE NUMBER	LOCATION	CONTAMINATION DESCRIPTION	DATE	ENFORCEMENT STATUS	DATA QUALITY	SECTION 5.236
DALLAS	PCD/VC								
		R. M. GRAPHICS SITE	314	2537 WILLOWBROOK DRIVE, DALLAS	VOCS	8/13/96	0, 3	E	
		SKILLMAN ABRAMS SHOPPING CENTER	436	6650-6780 ABRAMS ROAD, DALLAS	HYDROCARBONS	1/17/97	0, 0	E	
		ST. STEPHENS CLEANERS	432	2788 VALWOOD PARKWAY, FARMERS BRANCH	CHLORINATED SOLVENTS	1/7/97	0, 3	E	
		TEXAS INSTRUMENTS CENTRAL EXPRESSWAY SITE	374	13532 NORTH CENTRAL EXPRESSWAY, DALLAS	CHLORINATED SOLVENTS, VOC'S	10/10/96	0, 3	E	
		TEXAS INSTRUMENTS, INC. LEMMON AVE. FACILITY/RAYT	650	6000 LEMMON AVENUE, DALLAS	CHLORINATED SOLVENTS	1/2/97	0, 2	E	
		THREE TRACTS, FLORA & LEONARD; ROSS AVE	147	SE CORNER FLORA & LEONARD/2301-2318 ROSS, DALLAS	VOCS, SVOCS, METALS, TPH	12/13/95	0, 2	E	
		TRI-GAS CORPORATION	227	3301 SOUTH NATIONAL STREET, DALLAS	LIME, ACETYLENE CONDENSATE	4/12/96	0, 2	E	
		TURTLE CREEK SITE	510	SW CORNER LEMMON AVE & CARLISLE STREET, DALLAS	VOCS, TPH, METALS	4/22/97	0, 6	E	
		UNDEVELOPED LAND ON STATE HIGHWAY 183	270	SH 183 350 FEET EAST OF BRITAIN ROAD, IRVING	TPH, VOCS	6/6/96	0, 2	E	
		VACANT MAX STORE	438	11455 GARLAND ROAD, DALLAS	HYDROCARBON	1/21/97	0, 6C	E	
		VACANT TRACT IN ROWLETT, TEXAS	426	HIGHWAY 66/0.5 MI. EAST OF LIBERTY GROVE, ROWLETT	BTEX	1/2/97	0, 4	E	
		VACANT TRACT OF LAND - MCKINNEY AVENUE	481	2332 MCKINNEY AVENUE, DALLAS	HYDROCARBONS, CHLORINATED SOLVENTS	3/6/97	0, 5	E	
		VAN WATERS & ROGERS	419	1102 AVENUE R, GRAND PRAIRIE	VOC, TPH	12/13/96	0, 2	E	
		VIRGINIA KMP CORPORATION	189	4100 PLATINUM WAY, DALLAS	TPH, VOCS, SVOCS, METALS, PCBS	2/29/96	0, 2	E	
	PST								
		ABF FREIGHT SYSTEMS, INC.	101772	4444 IRVING BLVD, DALLAS	UNKNOWN	1/28/92	2, 5	E,Q	
		ADDISON AIRPORT	091471	4788 ROSCOE TURNER, DALLAS	UNKNOWN	8/15/87	2, 6	E,Q	
		ADDISON AIRPORT OF TEXAS, INC.	092419	ADDISON RD, ADDISON	JET FUEL	11/18/88	2A, 2A	E,Q	
		AETNA LIFE INSURANCE COMPANY	096423	2727 LBJ FRWY, DALLAS	DIESEL	7/5/90	2, 2A	E,Q	
		AGTX-ANG	097412	8150 W JEFFERSON BLVD, DALLAS	DIESEL	12/4/90	2A, 1A	E,Q	
		AKARD PLACE JOINT VENTURE	112073	2311 CAROLINE ST, DALLAS	UNKNOWN	1/27/97	2, 6	E,Q	
		ALAMO RENT A CAR	111143	7650 ESTATE RD, IRVING	UNKNOWN	6/4/96	2, 2A	E,Q	
		ALEXANDER K A	096280	3421 S BRIERY RD, IRVING	GASOLINE, CHEMICAL	7/21/89	2, 2A	E,Q	
		ALYKA, INC	107684	11038 HARRY HINES BLVD, DALLAS	GASOLINE	1/18/94	2, 2A	E,Q	
		AMERICAN PRODUCTS CO	103767	10701 SHADY TRL, DALLAS	DIESEL	7/8/92	2A, 6	E,Q	
		ANTHONY ABRAHAM ENTERPRISES	091852	5200 W AIRPORT FWY, IRVING	DIESEL	4/19/88	2, 2A	E,Q	
		APRIL MARKETING & DIST CORP	105770	9400 HWY 66, ROWLETT	GASOLINE	8/6/92	1B, 1A	E,Q	
		ARAMARK UNIFORM SERVICES	091487	1900 EMPIRE CENTRAL, DALLAS	GASOLINE	9/10/87	2, 4	E,Q	
		AUSTIN BRIDGE & ROAD	096318	1300 DULUTH ST, DALLAS	GASOLINE, DIESEL	7/27/90	2, 2A	E,Q	
		AUSTIN INTERNATIONAL VENTURES	094896	1000 SINGLETON BLVD, DALLAS	GASOLINE	1/9/90	2, 2A	E,Q	
		AUSTIN INTERNATIONAL VENTURES	103603	1200 SINGLETON BLVD, DALLAS	GASOLINE	1/9/90	2, 2A	E,Q	
		AUSTIN PAVING BRIDGE & ROAD CO	097974	11143 GOODNIGHT LN, DALLAS	CHEMICAL	2/4/91	2, 4	E,Q	
		AUTOFUEL CO	112488	410 DOWDY FERRY RD, HUTCHINS	UNKNOWN	7/21/97	2, 2A	E,Q	
		AVENUE D CORP	096808	418 W AVE D, GARLAND	GASOLINE	9/18/90	2, 5	E,Q	
		AVIALL	095175	7515 LEMMON AVE, DALLAS	JET FUEL	3/19/90	2, 2A	E,Q	
		AZARI AHMAD	106272	322 CADIZ, DALLAS	GASOLINE	2/2/93	2A, 4	E,Q	
		B & B PRODUCTS CO	101893	6921 N BELTLINE RD, IRVING	GASOLINE, DIESEL	1/30/92	2, 2A	E,Q	
		B A WHITMARSH	112731	1010 EDMONDS, LEWISVILLE	GASOLINE	10/6/97	1B, 1A	E,Q	
		BASN CORP	100593	3710 LIVE OAK, DALLAS	GASOLINE	10/9/91	2, 2A	E,Q	
		BEN E KEITH COMPANY	099842	1840 RECORD CROSSING, DALLAS	GASOLINE, DIESEL, HYDR FLUID	9/15/90	2, 2A	E,Q	
		BERNICE MOODY	092088	400 N MAIN ST, DUNCANVILLE	GASOLINE	8/4/88	1B, 1A	E,Q	
		BEVERS JOEII	100303	2001 N HALL ST, DALLAS	UNKNOWN	9/6/91	5B, 2A	E,Q	
		BFI, INC.	101134	450 E CLEVELAND, HUTCHINS	GASOLINE	7/29/91	2, 6	E,Q	

TABLE 1
GROUNDWATER CONTAMINATION CASE DESCRIPTIONS BY COUNTY
TEXAS NATURAL RESOURCE CONSERVATION COMMISSION

COUNTY	NEW CASES	FILE NAME	FILE NUMBER	LOCATION	CONTAMINATION DESCRIPTION	DATE	ENFORCEMENT STATUS	DATA QUALITY	SECTION 5.236
DALLAS	PST								
		BILLY D. COX	112211	10606 GOODNIGHT LN, DALLAS	UNKNOWN	4/4/97	1B, 1A	E,Q	
		BISHOP COMPANIES	092973	2515 IRVING BLVD, DALLAS	DIESEL	2/1/89	2, 6	E,Q	
		BONNET RESOURCES CORP	095547	2682 FOREST LN, DALLAS	GASOLINE	4/25/90	2A, 6	E,Q	
		BORDEN INC	097460	5327 S LAMAR ST, DALLAS	GASOLINE	11/8/90	2, 2A	E,Q	
		BOWMAN TRANSPORTATION INC	094165	11430 NEWKIRK ST, DALLAS	DIESEL	12/19/89	2, 6	E,Q	
		BRADFORD CO	112519	3060 IRVING BLVD, DALLAS	GASOLINE	7/22/97	2, 2A	E,Q	
		BROCKWAY STANDARDS	104774	3301 S LAMAR, DALLAS	DIESEL	9/9/92	2, 5	E,Q	
		BROWN EXPRESS INC	104953	1250 SLOCUM ST, DALLAS	DIESEL	10/7/92	2A, 6	E,Q	
		BROWN RENTAL EQUIPMENT CO	107164	1706 N IH--35 E, DALLAS	DIESEL, KEROSENE	12/28/92	2, 6	E,Q	
		BUDDY BEENE	092510	9405 WEBB CHAPEL RD, DALLAS	GASOLINE	12/19/88	2, 2A	E,Q	
		C X TRANSPORTATION	112505	219 N LOOP 12, IRVING	GASOLINE, DIESEL	10/28/97	2, 2A	E,Q	
		CATELLUS DEVELOPMENT CORP	092458	2608 INWOOD RD, DALLAS	GASOLINE	11/1/87	2, 6	E,Q	
		CENTRECORP MANAGEMENT SERVICES	098096	1503 N STORY RD, IRVING	CHEMICAL	11/2/90	2, 2A	E,Q	
		CHEVRON PRODUCTS COMPANY	091088	4023 CEDAR SPRINGS RD, DALLAS	GASOLINE	6/13/86	2, 2A	E,Q	
		CHEVRON PRODUCTS COMPANY	091205	10002 MARSH LN, DALLAS	GASOLINE	1/14/87	2, 5	E,Q	
		CHEVRON PRODUCTS COMPANY	091289	401 W AIRPORT FWY, IRVING	GASOLINE	4/28/87	2, 2A	E,Q	
		CHEVRON PRODUCTS COMPANY	091554	1712 SCYENE RD, MESQUITE	GASOLINE	12/4/87	2, 4	E,Q	
		CHEVRON PRODUCTS COMPANY	091644	3001 KNOX ST, DALLAS	GASOLINE	12/29/87	2, 2A	E,Q	
		CHEVRON PRODUCTS COMPANY	091775	525 W MAIN ST, GRAND PRAIRIE	GASOLINE	4/2/88	2, 2A	E,Q	
		CHEVRON PRODUCTS COMPANY	091838	225 W ILLINOIS, DALLAS	GASOLINE	4/28/88	2, 4	E,Q	
		CHEVRON PRODUCTS COMPANY	091897	8235 S HAMPTON RD, DALLAS	UNKNOWN	5/23/88	2, 4	E,Q	
		CHEVRON PRODUCTS COMPANY	092158	1619 MARTIN LUTHER KING BLVD, DALLAS	GASOLINE	9/20/88	2, 4	E,Q	
		CHEVRON PRODUCTS COMPANY	092292	738 E CENTERVILLE RD, GARLAND	GASOLINE	9/1/88	2, 5	E,Q	
		CHEVRON PRODUCTS COMPANY	092442	300 W ARAPAHO RD, RICHARDSON	GASOLINE	2/25/88	2, 2A	E,Q	
		CHEVRON PRODUCTS COMPANY	092839	18049 LBJ FWY, MESQUITE	UNKNOWN	4/17/89	2, 2A	E,Q	
		CHEVRON PRODUCTS COMPANY	092955	1300 N ZANG BLVD, DALLAS	GASOLINE	4/11/89	2, 2A	E,Q	
		CHEVRON PRODUCTS COMPANY	093737	7470 GREENVILLE, DALLAS	GASOLINE	9/11/89	2, 4	E,Q	
		CHEVRON PRODUCTS COMPANY	094158	14906 PRESTON RD, DALLAS	DIESEL	11/21/89	2, 5	E,Q	
		CHEVRON PRODUCTS COMPANY	095394	15099 MIDWAY, ADDISON	GASOLINE	3/20/90	2, 2A	E,Q	
		CHEVRON PRODUCTS COMPANY	095544	7107 IH--35, DALLAS	GASOLINE	4/12/90	2, 5	E,Q	
		CHEVRON PRODUCTS COMPANY	097021	9855 KINGSLEY RD, DALLAS	GASOLINE	10/19/90	2, 2A	E,Q	
		CHEVRON PRODUCTS COMPANY	097179	504 S BECKLEY AVE, DALLAS	GASOLINE	10/25/90	2, 4	E,Q	
		CHEVRON PRODUCTS COMPANY	097308	707 S CARROLL, DALLAS	GASOLINE	11/20/90	2A, 6	E,Q	
		CHEVRON PRODUCTS COMPANY	097309	10800 FERGUSON RD, DALLAS	GASOLINE	11/20/90	2, 2A	E,Q	
		CHEVRON PRODUCTS COMPANY	097419	2727 MARTIN LUTHER KING BLVD, DALLAS	GASOLINE	12/3/90	2, 5	E,Q	
		CHEVRON PRODUCTS COMPANY	097465	201 CORINTH, DALLAS	GASOLINE, DIESEL	12/5/90	2, 2A	E,Q	
		CHEVRON PRODUCTS COMPANY	097728	2198 E ARAPAHO, RICHARDSON	GASOLINE	1/4/90	2, 2A	E,Q	
		CHEVRON PRODUCTS COMPANY	097838	3606 SUNNYVALE ST, DALLAS	GASOLINE	1/25/91	2A, 6	E,Q	
		CHEVRON PRODUCTS COMPANY	098751	8817 CLARK RD, DALLAS	GASOLINE	4/25/91	2, 2A	E,Q	
		CHEVRON PRODUCTS COMPANY	100251	101 W CAMPBELL RD, RICHARDSON	GASOLINE	9/9/91	2, 2A	E,Q	
		CHEVRON PRODUCTS COMPANY	101199	108 E HWY 80, MESQUITE	GASOLINE	10/16/91	2A, 6	E,Q	
		CHEVRON PRODUCTS COMPANY	102539	14051 HARRY HINES BLVD, FARMERS BRANCH	DIESEL	4/3/92	2, 2A	E,Q	
		CHEVRON PRODUCTS COMPANY	103583	934 E IRVING BLVD, IRVING	GASOLINE	6/19/92	2, 2A	E,Q	
		CHEVRON PRODUCTS COMPANY	103868	14535 COIT RD, DALLAS	GASOLINE, DIESEL	6/11/92	2, 2A	E,Q	
		CHEVRON PRODUCTS COMPANY	104092	2315 LOOP 12, DALLAS	GASOLINE	7/27/92	2, 2A	E,Q	
		CHEVRON PRODUCTS COMPANY	104467	2869 LOOP 12, DALLAS	GASOLINE	8/25/92	2, 2A	E,Q	
		CHEVRON PRODUCTS COMPANY	104471	717 E JEFFERSON, GRAND PRAIRIE	GASOLINE	8/25/92	2, 2A	E,Q	
		CHEVRON PRODUCTS COMPANY	105358	7651 CAMPBELL RD, DALLAS	GASOLINE	11/23/92	2, 2A	E,Q	

TABLE 1
GROUNDWATER CONTAMINATION CASE DESCRIPTIONS BY COUNTY
TEXAS NATURAL RESOURCE CONSERVATION COMMISSION

COUNTY	DIVISION	NEW CASES	FILE NAME	FILE NUMBER	LOCATION	CONTAMINATION DESCRIPTION	DATE	ENFORCEMENT STATUS	DATA QUALITY	SECTION 5.236
DALLAS	PST		CHEVRON PRODUCTS COMPANY	106077	1607 REGAL ROW, DALLAS	GASOLINE	9/8/92	2, 2A	E,Q	
			CHEVRON PRODUCTS COMPANY	106543	1320 W MILLER, GARLAND	GASOLINE	4/28/93	2, 2A	E,Q	
			CHEVRON PRODUCTS COMPANY	106723	12516 NORTHWEST HWY, DALLAS	GASOLINE	4/21/93	2, 2A	E,Q	
			CHEVRON PRODUCTS COMPANY	106900	5651 LEMMON DR, DALLAS	GASOLINE	4/19/93	2, 2A	E,Q	
			CHEVRON PRODUCTS COMPANY	107091	8210 S LANCASTER, DALLAS	GASOLINE	5/4/93	2, 2A	E,Q	
			CHEVRON PRODUCTS COMPANY	107111	501 W BELT LINE RD, RICHARDSON	GASOLINE, DIESEL	12/7/92	2, 2A	E,Q	
			CHEVRON PRODUCTS COMPANY	107604	4015 S WALTON WALKER, DALLAS	GASOLINE	4/30/93	2A, 6	E,Q	
			CHEVRON PRODUCTS COMPANY	109097	9446 GARLAND AVE, DALLAS	GASOLINE, OTHER	1/6/95	2, 2A	E,Q	
			CHEVRON PRODUCTS COMPANY	109362	2434 BELTLINE, GARLAND	GASOLINE	2/1/95	2, 2A	E,Q	
			CHEVRON PRODUCTS COMPANY	109723	301 W MARSHALL, GRAND PRAIRIE	GASOLINE	6/16/95	2, 2A	E,Q	
			CHEVRON PRODUCTS COMPANY	110200	1016 W AIRPORT FWY, IRVING	GASOLINE	12/18/95	2, 2A	E,Q	
			CHEVRON PRODUCTS COMPANY	110493	101 E BELTLINE, COPPELL	GASOLINE	2/27/96	2, 2A	E,Q	
			CHEVRON PRODUCTS COMPANY	110500	3915 GREAT SOUTHWEST PKWY, GRAND PRAIRIE	UNKNOWN	3/8/96	2, 2A	E,Q	
			CHEVRON PRODUCTS COMPANY	110518	3702 JOSEY LN, CARROLLTON	GASOLINE	1/4/96	2, 2A	E,Q	
			CHEVRON PRODUCTS COMPANY	110519	1400 E BELTLINE, RICHARDSON	GASOLINE	1/4/96	2, 2A	E,Q	
			CHEVRON PRODUCTS COMPANY	110527	501 S LOOP 12, IRVING	GASOLINE	1/23/96	2, 2A	E,Q	
			CHEVRON PRODUCTS COMPANY	110535	1520 N LOOP 12, DALLAS	GASOLINE	2/15/96	2, 2A	E,Q	
			CHEVRON PRODUCTS COMPANY	110570	901 W PIONEER PKWY, ARLINGTON	GASOLINE	1/15/96	2, 2A	E,Q	
			CHEVRON PRODUCTS COMPANY	110655	11801 WEBB CHAPEL, DALLAS	UNKNOWN	3/28/96	2, 2A	E,Q	
			CHEVRON USA	110516	3700 HWY 67, MESQUITE	GASOLINE	12/22/96	2A, 6	E,Q	
			CHEVRON USA	110517	3080 S JUPITER, GARLAND	GASOLINE	1/5/96	2, 6	E,Q	
			CHEVRON USA	110523	8424 PRESTON RD, UNIVERSITY PARK	GASOLINE	1/10/96	2A, 6	E,Q	
			CHEVRON USA	110799	2358 ROYAL, DALLAS	GASOLINE	12/20/95	2A, 6	E,Q	
			CHEVRON USA INC	097779	3306 GRAND AVE, DALLAS	GASOLINE	1/18/91	2A, 6	E,Q	
			CHEVRON USA INC	099148	10800 FERGUSON, DALLAS	GASOLINE	5/24/91	2A, 1A	E,Q	
			CHEVRON USA INC	104816	1320 W MILLER RD, GARLAND	GASOLINE	10/22/92	2, 2A	E,Q	
			CHEVRON USA INC	107094	703 S MAIN, DUNCANVILLE	GASOLINE	5/5/93	2A, 6	E,Q	
			CHEVRON USA PRODUCTS CO	098406	9455 FOREST LN, DALLAS	UNKNOWN	3/19/91	2A, 6	E,Q	
			CHEVRON USA PRODUCTS CO	105907	501 W BELTLINE, RICHARDSON	UNKNOWN	2/1/93	2A, 1A	E,Q	
			CHRYSLER REALTY	107509	2713 S GARLAND AVE, GARLAND	GASOLINE, WASTE OIL	12/11/92	2, 6	E,Q	
			CHRYSLER REALTY CORP	092928	13439 PRESTON RD, DALLAS	GASOLINE	4/28/89	2, 5	E,Q	
			CHRYSLER REALTY CORP	107492	2960 E IH 30, MESQUITE	UNKNOWN	7/28/97	2, 6	E,Q	
			CHURCH OF JESUS CHRIST	110142	1100 W JACKSON RD, CARROLLTON	DIESEL	12/14/95	2, 2A	E,Q	
			CITY OF CARROLLTON	110003	1650 W FRANKFORD, CARROLLTON	GASOLINE, DIESEL	10/30/95	2, 6	E,Q	
			CITY OF DALLAS	091246	8955 ADLORA, DALLAS	GASOLINE	3/6/87	2, 2A	E,Q	
			CITY OF DALLAS	091469	8935 ADLORA LN, DALLAS	UNKNOWN	9/14/87	2, 2A	E,Q	
			CITY OF DALLAS	091507	5000 DOLPHIN RD, DALLAS	GASOLINE	10/6/87	2A, 2A	E,Q	
			CITY OF DALLAS	092845	LOVE FIELD, DALLAS	JET FUEL	4/13/89	2, 6	E,Q	
			CITY OF DALLAS	101917	8935 ADLORE, DALLAS	OTHER	1/28/92	2A, 1A	E,Q	
			CITY OF DALLAS	102184	2630 SHORECREST, DALLAS	GASOLINE, DIESEL	3/9/92	2, 2A	E,Q	
			CITY OF DALLAS	102581	8401 DOUGLAS, DALLAS	DIESEL	2/27/92	2, 2A	E,Q	
			CITY OF DALLAS	103878	2426 HATCHER, DALLAS	GASOLINE, DIESEL	6/19/92	2A, 1A	E,Q	
			CITY OF DALLAS	103982	INWOOD RD, DALLAS	UNKNOWN	7/24/92	2A, 1A	E,Q	
			CITY OF DALLAS	105903	100 S AKARD ST, DALLAS	UNKNOWN	12/17/92	2A, 1A	E,Q	
			CITY OF DALLAS	110872	2734 BROOKFIELD AVE, DALLAS	UNKNOWN	2/21/96	2, 2A	E,Q	
			CITY OF FARMERS BRANCH	093459	13333 SENLAC, FARMERS BRANCH	GASOLINE	8/1/89	2, 6	E,Q	
			CITY OF FARMERS BRANCH	100260	2535 VALLEY VIEW LN, FARMERS BRANCH	GASOLINE, DIESEL	9/9/91	2, 2A	E,Q	
			CITY OF GARLAND	094624	1720 E GARLAND AVE, GARLAND	DIESEL	1/26/90	2A, 6	E,Q	

TABLE 1
GROUNDWATER CONTAMINATION CASE DESCRIPTIONS BY COUNTY
TEXAS NATURAL RESOURCE CONSERVATION COMMISSION

COUNTY	NEW CASES	FILE NAME	FILE NUMBER	LOCATION	CONTAMINATION DESCRIPTION	DATE	ENFORCEMENT STATUS	DATA QUALITY	SECTION 5.236
DALLAS	PST								
		CITY OF UNIVERSITY PARK	094525	2601 FONDREN, DALLAS	GASOLINE	11/29/89	2A, 6	E,Q	
		CNL RETAIL JOINT VENTURE	110306	1307 STORY RD, IRVING	GASOLINE	8/10/95	2, 2A	E,Q	
		COCA COLA ENTERPRISES INC	091525	6011 LEMMON AVE, DALLAS	DIESEL	11/9/87	2, 4	E,Q	
		COLEMAN RED	100175	6930 HARRY HINES BLVD, DALLAS	GASOLINE	9/17/91	2, 2A	E,Q	
		COMERICA	106017	3420 SINGLETON BLVD, DALLAS	GASOLINE	2/3/93	2A, 1A	E,Q	
		CONLEY LOTT NICHOLS MACHINERY	094521	1311 S ERVAY ST, DALLAS	GASOLINE	12/21/89	2A, 6	E,Q	
		CONOCO INC	091402	2501 BELT LINE RD, GARLAND	DIESEL	7/17/87	2A, 6	E,Q	
		CONOCO INC	096079	3003 LOOP 12, DALLAS	GASOLINE	6/15/90	2, 2A	E,Q	
		CONOCO INC	096697	10705 E LOOP 12, DALLAS	GASOLINE	9/10/90	2, 2A	E,Q	
		CONOCO INC	097724	3308 FORT WORTH AVE, DALLAS	GASOLINE	1/10/91	2, 6	E,Q	
		CONOCO INC	104012	1725 E MAIN, GRAND PRAIRIE	GASOLINE	7/30/92	2, 2A	E,Q	
		CONOCO INC	106596	13900 JOSEY LN, FARMERS BRANCH	GASOLINE	4/1/93	2, 2A	E,Q	
		CONSOLIDATED FREIGHTWAYS	091530	3925 SINGLETON BLVD, DALLAS	UNKNOWN	11/17/87	2, 4	E,Q	
		CORNELIUS & ASSOCIATES	112115	2034 W MAIN, GRAND PRAIRIE	GASOLINE, DIESEL	1/15/97	2, 2A	E,Q	
		COUTURE PAT - BANKRUPTCY	103143	2302 S CARRIER PKWY, GRAND PRAIRIE	GASOLINE	3/25/92	2, 2A	E,Q	
		CULLUM COMPANIES INC	091679	2600 MCCREE RD, GARLAND	GASOLINE	2/1/88	2, 2A	E,Q	
		CURTS OIL CO	106260	506 N 1ST ST, GARLAND	GASOLINE	3/2/93	2, 2A	E,Q	
		DAL TILE CORP	110187	7834 C F HAWN FWY, DALLAS	WASTE OIL, GASOLINE	9/2/90	2, 6	E,Q	
		DALLAS AREA RAPID TRANSIT	093873	4127 ELM ST, DALLAS	DIESEL	10/28/89	2, 3	E,Q	
		DALLAS AREA RAPID TRANSIT	100122	4127 ELM ST, DALLAS	WASTE OIL	8/15/91	2, 2A	E,Q	
		DALLAS AREA RAPID TRANSIT	106366	13315 ELDER, FARMERS BRANCH	GASOLINE	11/12/92	2A, 1A	E,Q	
		DALLAS AREA RAPID TRANSIT	106761	2424 WEBB CHAPEL, DALLAS	DIESEL	12/4/91	2, 2A	E,Q	
		DALLAS CNTY UTILITY & REC. DST	092069	6000 N O'CONNOR BLVD, IRVING	GASOLINE	7/6/88	2, 4	E,Q	
		DALLAS COUNTY	092263	4403 W ILLINOIS AVE, DALLAS	GASOLINE, DIESEL, WASTE OIL	10/27/88	2, 2A	E,Q	
		DALLAS COUNTY	093770	111 COMMERCE ST, DALLAS	DIESEL	10/6/89	2, 2A	E,Q	
		DALLAS COUNTY	095396	2311 JOE FIELD, DALLAS	GASOLINE	4/4/90	2, 2A	E,Q	
		DALLAS PETERBILT, INC.	109927	515 N LOOP 12, IRVING	GASOLINE	9/19/95	2, 6	E,Q	
		DALLAS WHOLESALE BUILDERS SUPP	108676	8330 LOVETT AVE, DALLAS	GASOLINE	10/3/94	2A, 1A	E,Q	
		DAVID CLARK	112186	2318 BEATRICE, DALLAS	GASOLINE	1/28/97	2, 6	E,Q	
		DEARING DAVID	101691	418 S CORINTH ST, DALLAS	GASOLINE	1/31/92	2, 2A	E,Q	
		DEE & DEE OIL CO	108095	122 E CLARENDON, DALLAS	GASOLINE	4/19/94	2, 2A	E,Q	
		DEE & DEE OIL CO	112325	1702 SE 8TH ST, GRAND PRAIRIE	GASOLINE	5/9/97	1B, 1A	E,Q	
		DFW INTERNATIONAL AIRPORT BD	091770	DFW AIRPORT, DFW AIRPORT	UNKNOWN	3/11/88	2, 2A	E,Q	
		DIAMOND SHAMROCK	105085	1610 NW 19TH ST, GRAND PRAIRIE	GASOLINE	9/1/92	2A, 6	E,Q	
		DIAMOND SHAMROCK	112396	4421 MAPLE AVE, DALLAS	GASOLINE	6/15/97	2, 2A	E,Q	
		DIAMOND SHAMROCK REF & MKTG	111851	4402 W JEFFERSON, DALLAS	GASOLINE	11/1/96	1B, 1A	E,Q	
		DIAMOND SHAMROCK REF & MKTG CO	091208	500 S HAMPTON RD, DALLAS	GASOLINE	1/20/87	2, 2A	E,Q	
		DIAMOND SHAMROCK REF & MKTG CO	091371	1300 BELTLINE RD, CARROLLTON	GASOLINE	7/6/87	2, 3	E,Q	
		DIAMOND SHAMROCK REF & MKTG CO	091607	1415 W KINGSLEY RD, GARLAND	GASOLINE	10/18/84	2, 2A	E,Q	
		DIAMOND SHAMROCK REF & MKTG CO	092938	6520 LAKE JUNE RD, DALLAS	GASOLINE	3/28/89	2, 2A	E,Q	
		DIAMOND SHAMROCK REF & MKTG CO	093126	1501 N HAMPTON RD, DESOTO	GASOLINE	5/26/89	2, 2A	E,Q	
		DIAMOND SHAMROCK REF & MKTG CO	094665	1005 ZANG BLVD, DALLAS	GASOLINE	11/8/89	2, 2A	E,Q	
		DIAMOND SHAMROCK REF & MKTG CO	096073	9607 BRUTON RD, DALLAS	GASOLINE	6/29/90	2, 2A	E,Q	
		DIAMOND SHAMROCK REF & MKTG CO	096078	2655 ROYAL LN, DALLAS	GASOLINE	6/26/90	2, 2A	E,Q	
		DIAMOND SHAMROCK REF & MKTG CO	097046	4002 GREAT SOUTHWEST PKWY, GRAND PRAIRIE	GASOLINE	9/27/90	2, 2A	E,Q	
		DIAMOND SHAMROCK REF & MKTG CO	097115	4215 BELT LINE RD, MESQUITE	GASOLINE	10/26/90	2, 4	E,Q	
		DIAMOND SHAMROCK REF & MKTG CO	099387	3301 FORT WORTH AVE, DALLAS	GASOLINE	2/20/89	2, 6	E,Q	
		DIAMOND SHAMROCK REF & MKTG CO	099838	2422 W HWY 303, GRAND PRAIRIE	GASOLINE	8/7/91	2, 6	E,Q	

TABLE 1
GROUNDWATER CONTAMINATION CASE DESCRIPTIONS BY COUNTY
TEXAS NATURAL RESOURCE CONSERVATION COMMISSION

COUNTY	NEW DIVISION CASES	FILE NAME	FILE NUMBER	LOCATION	CONTAMINATION DESCRIPTION	DATE	ENFORCEMENT STATUS	DATA QUALITY	SECTION 5.236
DALLAS	PST								
		DIAMOND SHAMROCK REF & MKTG CO	103617	3305 E GRAND AVE, DALLAS	GASOLINE	5/21/92	2, 2A	E,Q	
		DIAMOND SHAMROCK REF & MKTG CO	104025	631 W PLEASANT RUN, LANCASTER	GASOLINE	7/31/92	2, 2A	E,Q	
		DIAMOND SHAMROCK REF & MKTG CO	106722	820 N FITZHUGH, DALLAS	GASOLINE	10/28/92	2, 2A	E,Q	
		DIAMOND SHAMROCK REF & MKTG CO	106806	1010 LAVON DR, GARLAND	GASOLINE	3/13/93	2, 6	E,Q	
		DIAMOND SHAMROCK REF & MKTG CO	108268	4810 MAPLE AVE, DALLAS	GASOLINE	6/9/94	2, 6	E,Q	
		DIAMOND SHAMROCK REF & MKTG CO	109085	11111 KINGSLEY RD, DALLAS	GASOLINE	1/17/95	2, 2A	E,Q	
		DIAMOND SHAMROCK REF & MKTG CO	109086	2403 N FITZHUGH, DALLAS	GASOLINE	1/25/95	2, 2A	E,Q	
		DIAMOND SHAMROCK REF & MKTG CO	109087	4018 ROSS AVE, DALLAS	GASOLINE	1/25/94	2, 6	E,Q	
		DIAMOND SHAMROCK REF & MKTG CO	109088	9206 BRUTON RD, DALLAS	GASOLINE	1/25/95	2, 2A	E,Q	
		DIAMOND SHAMROCK REF & MKTG CO	109161	406 W CAMP WISDOM RD, DUNCANVILLE	GASOLINE	1/17/95	2, 2A	E,Q	
		DIAMOND SHAMROCK REF & MKTG CO	109706	3341 TOWN E BLVD, MESQUITE	GASOLINE	7/17/95	2, 2A	E,Q	
		DIAMOND SHAMROCK REF & MKTG CO	111339	1915 S STORY RD, IRVING	GASOLINE	7/2/96	2, 2A	E,Q	
		DOBBS INTERNATIONAL SERV INC	101518	3301 S 22ND AVE, DFW AIRPORT	GASOLINE	11/15/91	2, 2A	E,Q	
		DOLLAR MART WHOLSALE	104686	1433 S BELTLINE, MESQUITE	GASOLINE	9/12/92	2, 2A	E,Q	
		DON DELO	091303	237 CENTERVILLE RD, GARLAND	UNKNOWN	5/14/87	2, 2A	E,Q	
		DON ELLIOTT COMPANY	093966	3011 GULDEN LN, DALLAS	DIESEL	10/25/89	2A, 1A	E,Q	
		DOUG BAKER	102839	401 E PIONEER DR, IRVING	GASOLINE	4/29/92	2A, 1A	E,Q	
		DR PEPPER BOTTLING CO OF TEXAS	107632	2304 CENTURY CENTER BLVD, DALLAS	DIESEL	6/30/93	2, 2A	E,Q	
		DRESSER INDUSTRIES INC	092054	1501 AKARD ST, DALLAS	GASOLINE	6/30/88	2, 5	E,Q	
		DUNLAP SWAIN	093692	9131 SKILLMAN ST, DALLAS	GASOLINE	9/5/89	2, 6	E,Q	
		DUNLAP SWAIN	107796	6801 PRESTON, UNIVERSITY PARK	GASOLINE	12/23/93	2, 2A	E,Q	
		DUNLAP SWAIN	108353	13556 PRESTON RD, DALLAS	GASOLINE	4/28/94	2, 2A	E,Q	
		EAGLE CREST FOODS INC	101991	1925 VALLEY VIEW LN, DALLAS	GASOLINE	9/30/91	2, 2A	E,Q	
		EBRAHIM, SAMI N	092988	10433 GARLAND RD, DALLAS	GASOLINE	4/18/89	2, 5	E,Q	
		EDDIE HAGAR LTD	109495	6100 CEDAR SPRINGS, DALLAS	WASTE OIL	5/17/95	2A, 1A	E,Q	
		EMPIRE IRON AND METAL	092947	1905 AKRON ST, DALLAS	GASOLINE	4/8/89	2, 2A	E,Q	
		ENCOMP CORP	106445	4120 SCOTTSDALE DR, DALLAS	GASOLINE	3/29/93	2, 2A	E,Q	
		EPLEY B J	102140	2102 SINGLETON BLVD, DALLAS	GASOLINE	2/20/92	2, 2A	E,Q	
		ESTATE OF FRANCIS MUSSO	112535	3418 MCKINNEY AVE, DALLAS	GASOLINE	8/11/97	2A, 1A	E,Q	
		EVA KIRBY	110520	7628 LAKE JUNE, DALLAS	UNKNOWN	3/8/96	2, 2A	E,Q	
		EXXON COMPANY USA	091047	8015 C F HAWN, DALLAS	GASOLINE	10/11/85	2, 6	E,Q	
		EXXON COMPANY USA	091052	8302 ABRAMS RD, DALLAS	GASOLINE	10/25/85	2, 6	E,Q	
		EXXON COMPANY USA	091078	3003 W LOOP 12, DALLAS	GASOLINE	5/1/86	2, 6	E,Q	
		EXXON COMPANY USA	091232	3000 MOCKINGBIRD, DALLAS	UNKNOWN	1/23/87	2, 2A	E,Q	
		EXXON COMPANY USA	091367	12600 LAKE JUNE RD, BALCH SPRINGS	GASOLINE	6/30/87	2, 4	E,Q	
		EXXON COMPANY USA	091553	8020 IH-635, DALLAS	GASOLINE	12/4/87	2, 2A	E,Q	
		EXXON COMPANY USA	091571	7035 SNIDER PLZ, DALLAS	GASOLINE	12/14/87	2, 4	E,Q	
		EXXON COMPANY USA	091585	9998 MARSH LN, DALLAS	GASOLINE	11/18/87	2, 6	E,Q	
		EXXON COMPANY USA	091674	3040 W MOCKINGBIRD LN, DALLAS	GASOLINE	11/1/87	2, 4	E,Q	
		EXXON COMPANY USA	091936	3202 S LANCASTER RD, DALLAS	GASOLINE	5/19/88	2, 2A	E,Q	
		EXXON COMPANY USA	092507	2075 LOOP 12, DALLAS	GASOLINE	11/4/88	2A, 6	E,Q	
		EXXON COMPANY USA	092664	3802 GASTON AVE, DALLAS	GASOLINE	2/20/89	2, 4	E,Q	
		EXXON COMPANY USA	092683	7828 SPRING VALLEY RD, DALLAS	GASOLINE	1/17/89	2, 4	E,Q	
		EXXON COMPANY USA	092684	1010 E 8TH ST, DALLAS	GASOLINE	2/22/89	2, 6	E,Q	
		EXXON COMPANY USA	093254	2431 W WALNUT ST, GARLAND	GASOLINE	6/21/89	2, 6	E,Q	
		EXXON COMPANY USA	093712	12330 GREENVILLE AVE, DALLAS	GASOLINE	8/31/89	2, 4	E,Q	
		EXXON COMPANY USA	094230	13115 HARRY HINES BLVD, FARMERS BRANCH	UNKNOWN	12/19/89	2A, 6	E,Q	
		EXXON COMPANY USA	094555	2242 S ZANG BLVD, DALLAS	GASOLINE	12/11/89	2, 4	E,Q	

TABLE 1
GROUNDWATER CONTAMINATION CASE DESCRIPTIONS BY COUNTY
TEXAS NATURAL RESOURCE CONSERVATION COMMISSION

COUNTY	NEW CASES	FILE NAME	FILE NUMBER	LOCATION	CONTAMINATION DESCRIPTION	DATE	ENFORCEMENT STATUS	DATA QUALITY	SECTION 5.236
DALLAS	PST								
		EXXON COMPANY USA	095029	105 S HWY 75, WILMER	GASOLINE	2/20/90	2A, 1A	E,Q	
		EXXON COMPANY USA	095629	1901 E HWY 356 HWY, IRVING	GASOLINE	4/27/90	2, 4	E,Q	
		EXXON COMPANY USA	098347	7700 N CENTRAL EXPY, DALLAS	GASOLINE	3/22/91	2, 6	E,Q	
		EXXON COMPANY USA	098959	940 N CENTRAL EXPY, RICHARDSON	GASOLINE	2/6/91	2, 6	E,Q	
		EXXON COMPANY USA	099044	500 LOOKOUT DR, RICHARDSON	GASOLINE, DIESEL, WASTE OIL	12/13/90	2, 6	E,Q	
		EXXON COMPANY USA	099136	1501 NW 19TH ST, GRAND PRAIRIE	GASOLINE	5/21/91	2, 6	E,Q	
		EXXON COMPANY USA	099382	3927 OAK LAWN AVE, DALLAS	UNKNOWN	6/11/91	2, 2A	E,Q	
		EXXON COMPANY USA	099769	3301 W DAVIS, DALLAS	GASOLINE	7/11/91	2, 6	E,Q	
		EXXON COMPANY USA	100192	9222 W CARPENTER FWY, DALLAS	GASOLINE	8/31/91	2, 2A	E,Q	
		EXXON COMPANY USA	100287	1201 E AIRPORT FWY, IRVING	GASOLINE, WASTE OIL, CHEMICAL	6/19/91	2A, 6	E,Q	
		EXXON COMPANY USA	100441	1400 E CAMPBELL DR, RICHARDSON	GASOLINE	10/3/91	2, 6	E,Q	
		EXXON COMPANY USA	102003	8002 FERGUSON RD, DALLAS	UNKNOWN	7/22/91	2, 2A	E,Q	
		EXXON COMPANY USA	102055	2722 N FITZHUGH AVE, DALLAS	UNKNOWN	2/18/92	2, 6	E,Q	
		EXXON COMPANY USA	102194	12004 WEBB CHAPEL RD, FARMERS BRANCH	GASOLINE, DIESEL	3/2/92	2, 6	E,Q	
		EXXON COMPANY USA	102308	2904 COMMERCE ST, DALLAS	UNKNOWN	4/25/91	2A, 6	E,Q	
		EXXON COMPANY USA	104071	6744 TWIN HILLS, DALLAS	GASOLINE	7/31/92	2, 6	E,Q	
		EXXON COMPANY USA	104465	8201 IH-35, DALLAS	GASOLINE	8/28/92	2, 6	E,Q	
		EXXON COMPANY USA	104776	10140 E LOOP 12, DALLAS	WASTE OIL	9/29/92	2, 6	E,Q	
		EXXON COMPANY USA	104998	9000 LAKE JUNE RD, DALLAS	UNKNOWN	12/15/91	2, 6	E,Q	
		EXXON COMPANY USA	105110	502 S GARLAND RD, GARLAND	GASOLINE	9/16/92	2, 6	E,Q	
		EXXON COMPANY USA	105368	3203 S HAMPTON RD, DALLAS	GASOLINE	7/28/92	2, 2A	E,Q	
		EXXON COMPANY USA	106496	3636 FOREST LN, DALLAS	GASOLINE	4/13/93	2, 2A	E,Q	
		EXXON COMPANY USA	106640	11925 JOSEY LN, FARMERS BRANCH	WASTE OIL	9/20/92	2, 2A	E,Q	
		EXXON COMPANY USA	106681	8602 GARLAND RD, DALLAS	GASOLINE	6/17/93	2, 2A	E,Q	
		EXXON COMPANY USA	106869	802 E HWY 303, GRAND PRAIRIE	GASOLINE	2/12/93	2, 2A	E,Q	
		EXXON COMPANY USA	107608	7101 LAKE JUNE RD, DALLAS	GASOLINE	10/27/93	2, 6	E,Q	
		EXXON COMPANY USA	108067	9701 N CENTRAL EXWY, DALLAS	GASOLINE	3/17/94	2, 6	E,Q	
		EXXON COMPANY USA	108297	15707 HILLCREST, DALLAS	GASOLINE	10/22/93	2, 6	E,Q	
		EXXON COMPANY USA	108602	3070 N JOSEY LN, CARROLLTON	GASOLINE	9/14/94	2, 2A	E,Q	
		EXXON COMPANY USA	108678	9115 SCYENE RD, DALLAS	GASOLINE	1/27/94	2, 2A	E,Q	
		EXXON COMPANY USA	108884	1821 W TARRANT RD, GRAND PRAIRIE	GASOLINE	2/14/92	2, 6	E,Q	
		EXXON COMPANY USA	108888	2150 E BELTLINE, RICHARDSON	GASOLINE	11/18/94	2, 6	E,Q	
		EXXON COMPANY USA	109104	4191 BELTLINE RD, ADDISON	GASOLINE	10/3/94	2, 6	E,Q	
		EXXON COMPANY USA	109210	403 W IRVING BLVD, IRVING	GASOLINE	2/28/95	2A, 1A	E,Q	
		EXXON COMPANY USA	109648	7650 CAMPBELL, DALLAS	GASOLINE	11/2/94	2, 2A	E,Q	
		EXXON COMPANY USA	109975	11748 N CENTRAL EXWY, DALLAS	GASOLINE	3/27/95	2, 6	E,Q	
		EXXON COMPANY USA	110683	14106 N DALLAS PKWY, DALLAS	GASOLINE	3/18/96	2, 2A	E,Q	
		EXXON COMPANY USA	110730	9049 FOREST LN, DALLAS	GASOLINE	3/25/96	1B, 1A	E,Q	
		EXXON COMPANY USA	110804	2052 FORT WORTH AVE, DALLAS	UNKNOWN	4/18/96	1B, 1A	E,Q	
		EXXON COMPANY USA	110810	11709 SEAGOVILLE RD, BALCH SPRINGS	GASOLINE	4/11/96	2, 2A	E,Q	
		EXXON COMPANY USA	110812	3501 SIMPSON STUART RD, DALLAS	UNKNOWN	4/16/96	2, 2A	E,Q	
		EXXON COMPANY USA	110814	13033 COIT RD, DALLAS	GASOLINE	3/29/96	2, 2A	E,Q	
		EXXON COMPANY USA	110829	501 N GALLOWAY DR, MESQUITE	WASTE OIL	9/16/96	2, 2A	E,Q	
		EXXON COMPANY USA	110850	104 S IH-45, HUTCHINS	GASOLINE	4/15/96	2, 2A	E,Q	
		EXXON COMPANY USA	110852	5748 LIVE OAK, DALLAS	GASOLINE	4/17/96	1B, 1A	E,Q	
		EXXON COMPANY USA	110907	3082 FOREST LN, DALLAS	GASOLINE	4/18/96	2, 2A	E,Q	
		EXXON COMPANY USA	110988	4490 W ILLINOIS, DALLAS	GASOLINE	5/6/96	1B, 1A	E,Q	
		EXXON COMPANY USA	112317	3306 IRVING BLVD, DALLAS	UNKNOWN	5/15/97	1B, 1A	E,Q	

TABLE 1
GROUNDWATER CONTAMINATION CASE DESCRIPTIONS BY COUNTY
TEXAS NATURAL RESOURCE CONSERVATION COMMISSION

COUNTY	DIVISION	NEW CASES	FILE NAME	FILE NUMBER	LOCATION	CONTAMINATION DESCRIPTION	DATE	ENFORCEMENT STATUS	DATA QUALITY	SECTION 5.236
DALLAS	PST									
			EXXON COMPANY USA	112331	498 W IH 30, GARLAND	UNKNOWN	5/27/97	1B, 1A	E,Q	
			FDIC	093496	920 BELT LINE RD, COPPELL	GASOLINE	7/17/89	2, 2A	E,Q	
			FDIC	096279	2409 VALWOOD PKWY, DALLAS	GASOLINE	12/11/89	2, 2A	E,Q	
			FDIC	100589	3751 N STORY RD, IRVING	GASOLINE	11/30/90	2, 2A	E,Q	
			FDIC	102177	1500 JACKSON, DALLAS	DIESEL	3/9/92	2, 2A	E,Q	
			FDIC	106599	W CORBIN ST, DALLAS	UNKNOWN	11/30/92	2A, 1A	E,Q	
			FDIC	108849	2222 INWOOD RD, DALLAS	GASOLINE	12/1/92	2A, 1A	E,Q	
			FDIC C/O AMRESKO MGMT INC	096023	CEDAR SPRINGS RD, DALLAS	DIESEL	6/21/90	2, 4	E,Q	
			FEDERAL EXPRESS CORP	112129	2825 W KINGSLEY RD, GARLAND	GASOLINE	1/29/97	2A, 6	E,Q	
			FEDERAL RESERVE BANK OF DALLAS	098449	2200 N PEARL ST, DALLAS	GASOLINE	4/9/90	2, 6	E,Q	
			FIESTA MART INC	094762	9751 WEBBS CHAPEL RD, DALLAS	GASOLINE	1/8/90	2A, 2A	E,Q	
			FIESTA MART INC	112156	5334 ROSS AVE, DALLAS	UNKNOWN	3/5/97	2, 6	E,Q	
			FINA OIL & CHEMICAL CO	091538	1525 INWOOD RD, DALLAS	GASOLINE	11/1/87	2, 2A	E,Q	
			FINA OIL & CHEMICAL CO	091604	1901 N STAR RD, GARLAND	GASOLINE	11/18/84	2, 2A	E,Q	
			FINA OIL & CHEMICAL CO	093673	11107 N CENTRAL EXPY, DALLAS	GASOLINE	9/21/89	2, 6	E,Q	
			FINA OIL & CHEMICAL CO	095339	2604 S LANCASTER, DALLAS	GASOLINE	8/17/89	2, 2A	E,Q	
			FINA OIL & CHEMICAL CO	100158	123 GREENVILLE, ALLEN	GASOLINE	8/22/91	2, 6	E,Q	
			FINA OIL & CHEMICAL CO	105656	3207 LOOP 12, DALLAS	GASOLINE	12/29/92	2, 6	E,Q	
			FINA OIL & CHEMICAL CO	111818	3501 W WALNUT, GARLAND	GASOLINE	10/22/96	2A, 6	E,Q	
			FINA OIL & CHEMICAL CO	111909	3405 S BROADWAY BLVD, GARLAND	GASOLINE, DIESEL	11/15/96	2, 2A	E,Q	
			FIRST AMERICAN BANK	106782	2320 E UNION RD, IRVING	DIESEL	6/7/93	2, 6	E,Q	
			FISCA OIL CO INC	107037	301 S CENTRAL EXPY, RICHARDSON	GASOLINE	3/18/93	2, 5	E,Q	
			FLINT INK CORP	094610	3120 HALIFAX ST, DALLAS	CHEMICAL	10/10/89	2, 2A	E,Q	
			FRANK PRINCE	095652	1001 N HALL ST, DALLAS	GASOLINE	4/12/90	2, 6	E,Q	
			FREEWAY READY MIX INC	103263	1400 VALLEY VIEW, FARMERS BRANCH	DIESEL	5/1/87	2, 6	E,Q	
			G B SELF SERVE INC	110229	8320 SCYENE RD, DALLAS	GASOLINE	4/28/95	2, 2A	E,Q	
			G B SELF SERVE INC	112237	1501 PEACHTREE RD, BALCH SPRINGS	GASOLINE	4/2/97	1B, 1A	E,Q	
			G H HENSLEY	100981	2108 JOE FIELD RD, DALLAS	DIESEL	3/12/91	2, 6	E,Q	
			G MCMURREY EST C/O M F CORTIMI	110795	2701 GASTON AVE, DALLAS	GASOLINE, DIESEL	4/11/96	2, 2A	E,Q	
			GANTGES DON	102760	2005 S GREAT SOUTHWEST PKWY, GRAND PRAIRIE	DIESEL	3/10/92	2A, 1A	E,Q	
			GARNET CORP	109920	4242 IRVING BLVD, DALLAS	DIESEL	9/5/95	2A, 1A	E,Q	
			GENERAL MOTORS CORP	099695	3377 EDWARDS, DALLAS	GASOLINE	12/15/90	2, 2A	E,Q	
			GENICO DISTRIBUTORS INC	111134	7047 BRUTON RD, DALLAS	UNKNOWN	6/12/96	2, 2A	E,Q	
			GEORGE & NICHOLAS DIXIE	112189	1601 MARKET CENTER BLVD, DALLAS	UNKNOWN	3/18/97	1B, 1A	E,Q	
			GHOIBM (GLEN) MOJAHED	109282	12 ARAPHAO VILLAGE, RICHARDSON	GASOLINE	5/27/94	2A, 6	E,Q	
			GILBERT SCOTT	107697	3218 E MAIN, GRAND PRAIRIE	GASOLINE	6/10/93	5B, 2A	E,Q	
			GLITSCH INC	112389	4900 SINGLETON, DALLAS	GASOLINE	6/11/97	1B, 1A	E,Q	
			GMAC/GM REMEDIATION TEAM	095213	2250 MANANA DR, DALLAS	GASOLINE, WASTE OIL	3/12/90	2, 6	E,Q	
			GNB INC	098730	1880 VALLEY VIEW LN, FARMERS BRANCH	GASOLINE, DIESEL	3/27/91	2A, 6	E,Q	
			GOOD LUCK OIL C/O WILEMON PROP	112117	2621 ROSS AVE, DALLAS	UNKNOWN	2/18/97	2, 6	E,Q	
			GOOD LUCK OIL CO	104505	2908 E 11TH ST, DALLAS	GASOLINE	9/2/92	2, 2A	E,Q	
			GOOD LUCK OIL CO	112617	4515 W MOCKINGBIRD, DALLAS	GASOLINE	9/11/97	1B, 1A	E,Q	
			GOOD LUCK OIL CO	112619	1718 S EWING, DALLAS	GASOLINE	9/11/97	1B, 1A	E,Q	
			GREYHOUND LINES INC	092651	1100 S LAMAR ST, DALLAS	DIESEL	1/27/89	2, 2A	E,Q	
			GTE	111406	500 E CARPENTER FWY, DALLAS	HYDR FLUID	7/23/96	1B, 1A	E,Q	
			GUARANTY FEDERAL BANK	098403	2900 S LAMAR, DALLAS	GASOLINE	3/28/91	5B, 1A	E,Q	
			HARRIS OIL COMPANY	091077	HWY 67, CEDAR HILL	GASOLINE	4/25/86	2, 6	E,Q	
			HAYES LEASING CO INC	091877	DFW AIRPORT, DFW AIRPORT	DIESEL	4/26/88	2, 2A	E,Q	

TABLE 1
GROUNDWATER CONTAMINATION CASE DESCRIPTIONS BY COUNTY
TEXAS NATURAL RESOURCE CONSERVATION COMMISSION

COUNTY	NEW	FILE	FILE	LOCATION	CONTAMINATION	DATE	ENFORCEMENT	DATA	SECTION
DIVISION	CASES	NAME	NUMBER		DESCRIPTION		STATUS	QUALITY	5.236
DALLAS									
	PST								
		HERTZ CORP	092381	2936 IRVING BLVD, DALLAS	GASOLINE	11/28/88	2, 4	E,Q	
	*	HERTZ CORP	096455	7212 CEDAR SPRINGS, DALLAS	GASOLINE	8/10/90	2, 2A	E,Q	
	*	HERTZ CORP	098686	INT'L PKWY, DFW AIRPORT	UNKNOWN	4/17/91	2, 2A	E,Q	
		HICKMAN PAINTING CO INC	109735	9759 BROCKBANK, DALLAS	GASOLINE	5/23/95	2A, 6	E,Q	
	*	HOODA CORP INC	112567	4125 W AIRPORT FWY, IRVING	UNKNOWN	8/28/97	2, 6	E,Q	
		HUNSAKER TRUCK LEASE INC	096696	11476 HARRY HINES BLVD, DALLAS	GASOLINE, DIESEL	9/7/90	2A, 1A	E,Q	
		INTERCONTINENTAL MFG CO	096016	1502 N 5TH ST, GARLAND	UNKNOWN	5/31/90	2A, 2A	E,Q	
	*	JACK IN THE BOX	104962	335 S GARLAND RD, GARLAND	GASOLINE	10/13/92	2, 2A	E,Q	
		JIFFY LUBE INTERNATIONAL INC	109525	2645 S BUCKNER BLVD, DALLAS	WASTE OIL, GASOLINE	5/19/95	2A, 1A	E,Q	
		JOE JONES	104622	203 W CAMP WISDOM RD, DALLAS	WASTE OIL	9/15/92	2, 2A	E,Q	
		JOHANSEN REAL ESTATE	108633	3151 HALIFAX, DALLAS	GASOLINE, DIESEL	9/19/94	2, 2A	E,Q	
		JOHN BENDA INVESTMENTS	108775	10025 HARRY HINES BLVD, DALLAS	GASOLINE	9/7/94	2, 2A	E,Q	
		JONES BLAIR PAINT CO	094655	2728 EMPIRE CENTRAL, DALLAS	CHEMICAL	1/11/90	2, 2A	E,Q	
		JONES SID	105288	13317 KLEBERG, DALLAS	GASOLINE	10/30/92	2, 2A	E,Q	
	*	JUDY IKELS	106146	2330 HARDWICK, DALLAS	GASOLINE	2/11/93	2, 2A	E,Q	
		KAREN MERRILL	109306	10845 DENTON DR, DALLAS	GASOLINE	3/17/95	2A, 1A	E,Q	
		KEN PRUITT BUICK	105618	3015 S GARLAND AVE, GARLAND	WASTE OIL	12/18/92	2, 6	E,Q	
		KEN THOMPSON	108205	1100 METROCREST, CARROLLTON	GASOLINE	5/25/94	2, 6	E,Q	
		KHALIL RAY KHALIL	102232	600 E SANDY LAKE RD, COPPELL	GASOLINE	3/10/92	2, 2A	E,Q	
	*	KMART CORP	112815	3200 W IRVING BLVD, IRVING	UNKNOWN	12/8/97	2, 6	E,Q	
		KRAFT INC	093174	2340 FOREST LN, GARLAND	DIESEL	6/1/89	2, 6	E,Q	
		L & M FAST LANE CONV STORES	100299	906 E SHADY GROVE RD, IRVING	GASOLINE, DIESEL	9/5/91	2A, 2A	E,Q	
	*	LE SON THANH	109513	4441 LAWNVIEW, DALLAS	GASOLINE	5/12/95	2, 2A	E,Q	
	*	LELAND APPLEBAY	112537	1700 W 10TH, DALLAS	GASOLINE	8/13/97	2, 2A	E,Q	
	*	LEND LEASE TRUCKS INC	111082	4411 LESTON AVE, IRVING	UNKNOWN	6/4/96	1B, 1A	E,Q	
	*	LEWIS HAROLD	104581	BELTLINE RD, DALLAS	UNKNOWN	9/9/92	2, 2A	E,Q	
	*	LINKS CORP INC	112681	825 W WINTERGREEN RD, DESOTO	UNKNOWN	10/3/97	2, 6	E,Q	
	*	LOBELLO WEST	112678	8319 PRESTON RD, DALLAS	GASOLINE	9/29/97	1B, 1A	E,Q	
		LONESTAR INSTITUTIONAL GROCERY	091978	2666 MANANA DR, DALLAS	GASOLINE	6/9/88	2, 2A	E,Q	
		LSI SERVICES CO	109677	1203 W PIONEER DR, IRVING	GASOLINE	4/24/95	1B, 1A	E,Q	
		LSI SERVICES CO	109678	111 N STOREY, IRVING	GASOLINE	4/6/95	1B, 1A	E,Q	
		LSI SERVICES CO	109679	604 W 6TH ST, IRVING	GASOLINE	4/24/95	1B, 1A	E,Q	
		LTV AEROSPACE & DEFENSE	094669	9314 JEFFERSON, DALLAS	JET FUEL	1/15/90	2, 2A	E,Q	
		LTV AEROSPACE & DEFENSE	096164	9314 W JEFFERSON, DALLAS	DIESEL	6/28/90	2, 2A	E,Q	
		LTV AEROSPACE & DEFENSE	096165	9314 W JEFFERSON, DALLAS	DIESEL	6/29/90	2, 2A	E,Q	
		LTV AEROSPACE & DEFENSE	096708	14TH ST, GRAND PRAIRIE	DIESEL	8/30/90	2A, 6	E,Q	
		LTV AEROSPACE & DEFENSE	097963	9314 W JEFFERSON, DALLAS	JET FUEL	2/7/91	2, 2A	E,Q	
		LTV AEROSPACE & DEFENSE	102359	9314 W JEFFERSON, DALLAS	JET FUEL	3/18/92	2A, 1A	E,Q	
		LTV AEROSPACE & DEFENSE	102362	9314 W JEFFERSON, DALLAS	JET FUEL	3/18/92	2A, 1A	E,Q	
		MARIAN MURRAY	101987	1000 N INDUSTRIAL, DALLAS	GASOLINE	2/25/92	2, 2A	E,Q	
	*	MARK CONNELL	112443	2601 MIDWAY, CARROLLTON	UNKNOWN	6/30/97	1B, 1A	E,Q	
		MATHEW RAJAN	093069	826 W SHADY GROVE, IRVING	GASOLINE	5/8/89	2A, 6	E,Q	
		MERCHANTS FAST MOTOR LINES	100302	10879 BEKAY RD, DALLAS	GASOLINE	7/16/91	2, 6	E,Q	
	*	METHODIST HOSPITALS DALLAS	098889	1303 N BECKLEY ST, DALLAS	GASOLINE	5/2/91	2, 4	E,Q	
		METRO PETROLEUM	091149	440 S BUCKNER BLVD, DALLAS	GASOLINE	11/5/86	5B, 2A	E,Q	
	*	MICHAEL CHASTAIN WINATIONS BK	112050	14000 JOSEY LN, FARMERS BRANCH	GASOLINE	11/5/96	2, 2A	E,Q	
	*	MIDWEST ENGINES	112583	3502 E KIEST, DALLAS	UNKNOWN	9/2/97	2, 2A	E,Q	
		MOBIL OIL CORP	091034	10233 N CENTRAL EXPY, DALLAS	GASOLINE	8/1/85	2, 4	E,Q	

TABLE 1
GROUNDWATER CONTAMINATION CASE DESCRIPTIONS BY COUNTY
TEXAS NATURAL RESOURCE CONSERVATION COMMISSION

COUNTY	NEW CASES	FILE NAME	FILE NUMBER	LOCATION	CONTAMINATION DESCRIPTION	DATE	ENFORCEMENT STATUS	DATA QUALITY	SECTION 5.236
DALLAS	PST								
		MOBIL OIL CORP	091279	HWY 183, IRVING	GASOLINE	4/10/87	2, 6	E,Q	
		MOBIL OIL CORP	091518	4802 GREENVILLE AVE, DALLAS	GASOLINE	10/23/87	2, 6	E,Q	
		MOBIL OIL CORP	091742	701 W SPRING VALLEY RD, RICHARDSON	GASOLINE	11/11/87	2A, 6	E,Q	
		MOBIL OIL CORP	092070	7038 SNIDER PLZ, DALLAS	GASOLINE	6/16/88	2, 6	E,Q	
		MOBIL OIL CORP	092107	3732 MAPLE AVE, DALLAS	WASTE OIL, GASOLINE	6/1/88	2, 4	E,Q	
		MOBIL OIL CORP	092164	11770 FERGUSON RD, DALLAS	GASOLINE	9/1/88	2, 6	E,Q	
		MOBIL OIL CORP	092165	1701 SKILLMAN ST, DALLAS	GASOLINE	8/19/88	2, 4	E,Q	
		MOBIL OIL CORP	092253	5003 N O'CONNOR RD, IRVING	GASOLINE	9/25/88	2, 2A	E,Q	
		MOBIL OIL CORP	092305	8421 PRESTON RD, DALLAS	GASOLINE	10/13/88	2, 6	E,Q	
		MOBIL OIL CORP	092342	10811 WEBBS CHAPEL RD, DALLAS	GASOLINE	9/27/88	2A, 6	E,Q	
		MOBIL OIL CORP	092350	4600 LEMMON AVE, DALLAS	GASOLINE	11/17/88	2, 2A	E,Q	
		MOBIL OIL CORP	092614	2906 LOOP 12, DALLAS	GASOLINE	2/15/89	2, 2A	E,Q	
		MOBIL OIL CORP	092742	5025 LANCASTER, DALLAS	GASOLINE	3/8/89	2, 6	E,Q	
		MOBIL OIL CORP	093089	5909 S HAMPTON RD, DALLAS	GASOLINE	5/17/89	2, 6	E,Q	
		MOBIL OIL CORP	093428	5711 E GRAND, DALLAS	UNKNOWN	10/25/88	2, 5	E,Q	
		MOBIL OIL CORP	093527	507 W ARAPAHO RD, RICHARDSON	GASOLINE	1/1/86	2, 6	E,Q	
		MOBIL OIL CORP	094150	13211 IH-35, DALLAS	GASOLINE	10/18/89	2, 3	E,Q	
		MOBIL OIL CORP	094520	9790 WALNUT LN, DALLAS	GASOLINE	1/5/90	2, 4	E,Q	
		MOBIL OIL CORP	094582	4423 LIVE OAK, DALLAS	GASOLINE	12/6/89	2, 4	E,Q	
		MOBIL OIL CORP	095002	8550 PLANO RD, DALLAS	GASOLINE	11/4/89	2A, 2A	E,Q	
		MOBIL OIL CORP	095502	2213 OATES DR, MESQUITE	HYDR FLUID	4/11/91	1B, 1A	E,Q	
		MOBIL OIL CORP	097218	2440 WALNUT HILL LN, DALLAS	GASOLINE, WASTE OIL	3/16/90	2, 6	E,Q	
		MOBIL OIL CORP	097681	1401 E BELT LINE RD, RICHARDSON	GASOLINE	1/8/91	2, 6	E,Q	
		MOBIL OIL CORP	097765	3439 OAK LAWN, DALLAS	GASOLINE	1/3/91	2, 2A	E,Q	
		MOBIL OIL CORP	098566	9100 FOREST LN, DALLAS	GASOLINE	4/3/91	2, 6	E,Q	
		MOBIL OIL CORP	099687	2904 VALLEY VIEW LN, FARMERS BRANCH	GASOLINE	7/12/91	2A, 1A	E,Q	
		MOBIL OIL CORP	100130	3100 W MOCKINGBIRD, DALLAS	GASOLINE	9/9/91	2, 2A	E,Q	
		MOBIL OIL CORP	103403	1405 W BUCKINGHAM, GARLAND	GASOLINE	6/10/92	2, 6	E,Q	
		MOBIL OIL CORP	103547	1028 W BRUTON RD, MESQUITE	GASOLINE	4/29/92	2, 2A	E,Q	
		MOBIL OIL CORP	103695	13010 ABRAMS, DALLAS	GASOLINE	7/1/91	2, 6	E,Q	
		MOBIL OIL CORP	104005	3036 BROADWAY @ CENTERVIL, GARLAND	GASOLINE	10/4/90	2, 6	E,Q	
		MOBIL OIL CORP	104188	1504 S WESTMORELAND, DALLAS	GASOLINE	5/6/92	2, 6	E,Q	
		MOBIL OIL CORP	105139	702 LOOP 12, DALLAS	GASOLINE	12/4/91	2A, 6	E,Q	
		MOBIL OIL CORP	105739	11800 PRESTON RD, DALLAS	GASOLINE	11/2/92	2, 2A	E,Q	
		MOBIL OIL CORP	106650	9351 IH-635 FWY, DALLAS	GASOLINE	5/5/93	2, 2A	E,Q	
		MOBIL OIL CORP	107966	5400 PRESTON RD, HIGHLAND PARK	GASOLINE	12/20/93	2A, 1A	E,Q	
		MOBIL OIL CORP	109186	1900 BELTLINE RD, CARROLLTON	GASOLINE	2/22/95	2A, 1A	E,Q	
		MOBIL OIL CORP	109738	2135 NORTHWEST HWY, GARLAND	GASOLINE	7/17/95	2, 6	E,Q	
		MOBIL OIL CORP	109776	2400 E LEDBETTER, DALLAS	WASTE OIL	6/20/95	1B, 1A	E,Q	
		MOBIL OIL CORP	111955	5655 W LOVERS LN, DALLAS	UNKNOWN	6/13/96	2A, 6	E,Q	
		MOBIL OIL CORP	112057	1360 S PLANO RD, RICHARDSON	UNKNOWN	1/15/97	1B, 1A	E,Q	
		MOBIL OIL CORP	112061	2717 CUSTER, RICHARDSON	UNKNOWN	1/17/97	1B, 1A	E,Q	
		MOBIL OIL CORPORATION	101908	13777 MIDWAY RD, FARMERS BRANCH	GASOLINE	12/2/91	2, 6	E,Q	
		MOBIL RESEARCH & DEV	112148	2333 OATES DR, MESQUITE	UNKNOWN	3/3/97	2, 2A	E,Q	
		MOJIRI ENTERPRISE INC	100007	2122 W LOOP 12, DALLAS	GASOLINE, DIESEL	8/12/91	2A, 1A	E,Q	
		MONEY OIL CO INC	111235	8506 DENTON DR, DALLAS	GASOLINE	6/17/96	2, 2A	E,Q	
		MONEY OIL CO INC	110780	100 NORTH TOWN MALL, DALLAS	UNKNOWN	4/9/96	2, 2A	E,Q	
		MONTGOMERY WARD & CO INC	095209	2323 IRVING BLVD, DALLAS	GASOLINE	1/17/90	2, 6	E,Q	
		MOODY-DAY, INC.							

TABLE 1
GROUNDWATER CONTAMINATION CASE DESCRIPTIONS BY COUNTY
TEXAS NATURAL RESOURCE CONSERVATION COMMISSION

COUNTY	DIVISION	NEW CASES	FILE NAME	FILE NUMBER	LOCATION	CONTAMINATION DESCRIPTION	DATE	ENFORCEMENT STATUS	DATA QUALITY	SECTION 5.236
DALLAS	PST									
			MOUNTASIA ENTERTAINMENT INTL	111515	11130 MALIBU DR, DALLAS	GASOLINE	8/1/96	1B, 1A	E,Q	
			MOUNTASIA ENTERTAINMENT INTL	111609	11150 MALIBU DR, DALLAS	OTHER	9/12/96	1B, 1A	E,Q	
			MRS BAIRDS BAKERY	096573	5230 E MOCKINGBIRD LN, DALLAS	GASOLINE, DIESEL	8/9/90	2, 2A	E,Q	
			MRS L K BELL	107759	1321 13TH ST, GARLAND	GASOLINE	7/29/93	2, 6	E,Q	
		*	MUTAWE & ALBANNA ENTERPRISES	105051	1949 E CENTERVILLE RD, GARLAND	DIESEL, GASOLINE	10/21/92	2, 2A	E,Q	
			NATIONAL CAR RENTAL SYSTEM	091398	DFW AIRPORT, DFW AIRPORT	GASOLINE	3/6/87	2A, 6	E,Q	
		*	NATIONAL CONVENIENCE BANKRUPT	112153	9709 DENTON DR, DALLAS	UNKNOWN	3/5/97	5B, 1A	E,Q	
		*	NATIONAL CONVENIENCE BANKRUPT	112413	520 W 6TH ST, IRVING	GASOLINE	6/17/97	5B, 1A	E,Q	
		*	NATIONAL CONVENIENCE BANKRUPT	112414	2001 W NORTHWEST HWY, DALLAS	GASOLINE	6/17/97	5B, 1A	E,Q	
		*	NATIONAL CONVENIENCE BANKRUPT	112416	800 N BELTLINE RD, IRVING	GASOLINE	6/17/97	5B, 1A	E,Q	
			NATIONAL CONVENIENCE STORES	106800	105 NW 23RD, GRAND PRAIRIE	GASOLINE	6/11/93	5B, 1A	E,Q	
			NATIONAL LINEN SERVICE	104591	620 YORKTOWN, DALLAS	GASOLINE, DIESEL	9/14/92	2, 2A	E,Q	
			NATIONS BANK OF TEXAS	101853	3010 KNOX ST, DALLAS	GASOLINE, WASTE OIL	8/19/91	2A, 6	E,Q	
		*	NORTHROP GRUMMEN	112856	9314 W JEFFERSON, DALLAS	DIESEL	12/17/97	1B, 1A	E,Q	
		*	NORTHTOWN MALL REALTY CORP	110779	3101 FOREST LN, DALLAS	UNKNOWN	4/9/96	1B, 1A	E,Q	
			O B A INC	098779	9723 HARRY HINES BLVD, DALLAS	GASOLINE, WASTE OIL	5/1/91	2, 5	E,Q	
			OHIO NATIONAL LIFE INSURANCE	099837	11220 GEMINI LN, DALLAS	GASOLINE	7/22/91	2, 2A	E,Q	
			ONE STOP FOOD STORES	111667	5311 BOYD BLVD, ROWLETT	GASOLINE, DIESEL	8/22/96	2, 2A	E,Q	
			ONE STOP FOOD STORES	111942	1205 TRINITY MILLS, CARROLLTON	GASOLINE, DIESEL	11/12/96	2, 2A	E,Q	
			ONE STOP FOOD STORES INC	091885	5444 HWY 78, SACHSE	UNKNOWN	4/22/88	2, 4	E,Q	
			ONE STOP FOOD STORES INC	091938	5314 2ND AVE, DALLAS	GASOLINE	6/5/88	2A, 2A	E,Q	
			ONE STOP FOOD STORES INC	099652	3725 CARRIER PKWY, GRAND PRAIRIE	GASOLINE	7/11/91	2, 2A	E,Q	
			ONE STOP FOOD STORES INC	101855	867 DUNCANVILLE RD, DUNCANVILLE	GASOLINE, DIESEL	2/13/92	2A, 6	E,Q	
			ONE STOP FOOD STORES INC	108983	1422 ACTON, DUNCANVILLE	GASOLINE	12/29/94	2A, 1A	E,Q	
			ORKIN PEST CONTROL CO	102862	6234 PEELER, DALLAS	GASOLINE	4/3/90	2, 2A	E,Q	
			OVERNITE TRANSPORTATION	093265	2300 TIME ST, IRVING	DIESEL	7/13/89	2, 2A	E,Q	
			OVERNITE TRANSPORTATION	096425	2300 TIME ST, IRVING	DIESEL	7/20/90	2, 2A	E,Q	
			PACIFIC RETAIL TRUST	109015	800 BLK ARAPAHO RD, RICHARDSON	GASOLINE	5/1/94	2, 6	E,Q	
			PARK PLACE JEEP/EAGLE LAND CO	108996	4801 LEMMON AVE, DALLAS	GASOLINE	11/8/94	2A, 6	E,Q	
			PARK PLACE MOTORCARS	110002	4023 OAK LAWN, DALLAS	GASOLINE, DIESEL, WASTE OIL	10/31/95	2, 6	E,Q	
			PARKLAND MEMORIAL HOSPITAL	102101	2119 LOFLAND ST, DALLAS	DIESEL	2/18/92	2A, 6	E,Q	
			PARROTT OIL CORP	102400	14345 DALLAS PKWY, ADDISON	GASOLINE	3/27/92	5B, 1A	E,Q	
		*	PATTERSON BROTHERS MEAT CO	105122	4000 ASH LN, DALLAS	GASOLINE	10/27/92	2, 5	E,Q	
			PENSKE TRUCK LEASING	097618	2876 MARKET ST, GARLAND	WASTE OIL	3/27/90	2, 2A	E,Q	
		*	PENSKE TRUCK LEASING CO	095210	4335 IRVING BLVD, DALLAS	DIESEL	2/15/90	2, 2A	E,Q	
		*	PENSKE TRUCK LEASING CO	108405	11528 HARRY HINES BLVD, DALLAS	DIESEL	11/4/93	2, 2A	E,Q	
		*	PENSKE TRUCK LEASING COMPANY	095802	2805 OAKLAND AVE, GARLAND	GASOLINE, DIESEL	10/15/89	2, 2A	E,Q	
			PEP BOYS	104281	2992 FOREST LN, DALLAS	WASTE OIL	8/14/92	2A, 1A	E,Q	
			PEPSI CO	109640	1411 CENTURY DR, CARROLLTON	DIESEL	6/26/95	1B, 1A	E,Q	
			PEPSI COLA BOTTLING CO	092082	4532 HWY 67, MESQUITE	DIESEL	8/9/88	2, 4	E,Q	
		*	PETRO CO	112188	1114 W OAKDALE, GRAND PRAIRIE	UNKNOWN	3/18/97	2, 2A	E,Q	
			PHILLIPS 66 CO	098380	4201 W JEFFERSON, DALLAS	GASOLINE	12/17/90	2A, 6	E,Q	
			PHILLIPS 66 CO	098483	4646 BROADWAY, GARLAND	GASOLINE	3/31/91	2, 2A	E,Q	
			PHILLIPS 66 CO	106870	726 E HWY 303, GRAND PRAIRIE	GASOLINE	10/22/92	2, 6	E,Q	
			PHILLIPS 66 CO	110891	9203 BRUTON RD, DALLAS	GASOLINE	4/25/96	2, 2A	E,Q	
		*	PHILLIPS PETROLEUM CO	112859	5526 E R L THORNTON, DALLAS	GASOLINE	12/4/97	1B, 1A	E,Q	
		*	POLY AMERICA	112527	2000 W MARSHALL, GRAND PRAIRIE	UNKNOWN	8/12/97	2, 5	E,Q	
			POWERS OIL CO	108259	10449 DENTON DR, DALLAS	GASOLINE	6/10/94	2, 6	E,Q	

TABLE 1
GROUNDWATER CONTAMINATION CASE DESCRIPTIONS BY COUNTY
TEXAS NATURAL RESOURCE CONSERVATION COMMISSION

COUNTY	DIVISION	NEW CASES	FILE NAME	FILE NUMBER	LOCATION	CONTAMINATION DESCRIPTION	DATE	ENFORCEMENT STATUS	DATA QUALITY	SECTION 5.236
DALLAS	PST									
			PRINTPACK INC	092842	2006 S GREAT SOUTHWEST PKWY, GRAND PRAIRIE	CHEMICAL	4/19/89	2, 4	E,Q	
		*	RACETRAC	112867	1716 W FRANKFORD RD, CARROLLTON	GASOLINE	12/22/97	2, 2A	E,Q	
			RADER HOMER	101102	5220 HARRY HINES BLVD, DALLAS	GASOLINE, DIESEL	12/5/91	2, 2A	E,Q	
			RAGLAND AND HORTON TRUST	109167	2901 COMMERCE, DALLAS	GASOLINE	9/22/92	2A, 1A	E,Q	
		*	REAL ESTATE SER NATIONS BANK	112051	1925 N GALLOWAY, ESTATE	GASOLINE	11/20/96	1B, 1A	E,Q	
			REALTY ALLIANCE OF TEXAS LTD	096421	2710 S LAMAR ST, DALLAS	GASOLINE, DIESEL	6/6/90	2, 2A	E,Q	
			REAVES HICKEY	091625	508 W AVE D, GARLAND	GASOLINE	11/15/87	2A, 1A	E,Q	
		*	REDI PACKAGING	106707	3061 W SANER AVE, DALLAS	DIESEL	10/27/91	2, 2A	E,Q	
			RESOLUTION TRUST CORP	099607	IH--35, DALLAS	DIESEL	6/17/91	2, 2A	E,Q	
			RICHARD M. & MONIQUE F. BYRON	101489	9525 SKILLMAN, DALLAS	DIESEL	12/9/91	2, 2A	E,Q	
			ROADSIDE STATIONS INC	091111	1204 N KAUFMAN, SEAGOVILLE	GASOLINE	8/20/86	5B, 2A	E,Q	
			ROADWAY EXPRESS INC	091087	200 N BELT LINE RD, IRVING	DIESEL	6/13/86	2, 2A	E,Q	
			ROCK TENN CO	107188	1120 E CLARENDON, DALLAS	GASOLINE	8/20/93	2A, 1A	E,Q	
			RODGER MEIER CADILLAC	094892	4707 IH-635, FARMERS BRANCH	GASOLINE, DIESEL	2/15/90	2A, 6	E,Q	
		*	ROLLINS LEASING CORP	107756	2340 LOMBARDY, DALLAS	DIESEL	1/28/94	2A, 1A	E,Q	
		*	ROY MARCOS	112564	12900 HARRY HINES, DALLAS	GASOLINE	7/31/97	1B, 1A	E,Q	
			RYDER TRUCK RENTAL INC	093135	2130 HIGHTOWER DR, GARLAND	DIESEL	5/1/89	2, 5	E,Q	
			RYDER TRUCK RENTAL INC	093288	3200 HALIFAX ST, DALLAS	DIESEL	6/14/89	2A, 6	E,Q	
		*	RYDER TRUCK RENTAL INC	106457	3200 HALIFAX ST, DALLAS	OTHER	3/10/93	2A, 1A	E,Q	
		*	S & T PLUMBING	111281	804 W SHADY GROVE, IRVING	GASOLINE, DIESEL	7/10/96	2, 2A	E,Q	
		*	SABER REALTY	112752	3797 FOREST, DALLAS	UNKNOWN	11/5/97	1B, 1A	E,Q	
		*	SEARS & ROEBUCK	112146	2270 VALLEY VIEW, DALLAS	UNKNOWN	3/3/97	1B, 1A	E,Q	
			SEBASTIAN LACKEY	106311	2202 1/2 HWY 175, SEAGOVILLE	DIESEL	3/10/93	2, 6	E,Q	
			SECOND AVENUE PROPERTY	097081	305 EXPOSITION AVE, DALLAS	GASOLINE	8/22/90	2, 6	E,Q	
			SHELL OIL	107802	2444 INWOOD, DALLAS	GASOLINE	4/23/92	2, 2A	E,Q	
		*	SHELL OIL	112483	502 E CAMP WISDOM, DUNCANVILLE	GASOLINE	7/28/97	1B, 1A	E,Q	
			SHELL OIL CO	091634	7620 N CENTRAL EXPY, DALLAS	GASOLINE	1/20/88	2, 6	E,Q	
		*	SHELL OIL CO	091635	3021 BIG TOWN BLVD, MESQUITE	GASOLINE	1/29/88	2, 2A	E,Q	
			SHELL OIL CO	092094	1230 E AIRPORT FWY, IRVING	GASOLINE	8/15/88	2, 6	E,Q	
			SHELL OIL CO	092095	502 W IH-30, GARLAND	GASOLINE	8/13/88	2, 6	E,Q	
			SHELL OIL CO	093257	10405 N CENTRAL EXWY, DALLAS	UNKNOWN	7/13/89	2, 2A	E,Q	
			SHELL OIL CO	094043	2809 ROYAL LN, DALLAS	GASOLINE	9/15/89	2, 6	E,Q	
			SHELL OIL CO	097841	1214 W CENTERVILLE, GARLAND	GASOLINE	1/2/91	2, 6	E,Q	
		*	SHELL OIL PRODUCTS CO	112314	3701 BELTLINE, ADDISON	UNKNOWN	5/13/97	2, 6	E,Q	
		*	SHELL OIL PRODUCTS COMPANY	112849	6463 NORTHWEST HWY, DALLAS	GASOLINE	12/11/97	1B, 1A	E,Q	
			SOUTHBROOK ENTERPRISES LTD	110666	5030 GREENVILLE AVE, DALLAS	GASOLINE	2/23/96	1B, 6	E,Q	
			SOUTHLAND CORP	091084	3407 HUDNALL, DALLAS	GASOLINE	5/27/86	2, 2A	E,Q	
			SOUTHLAND CORP	091704	1812 CRESTRIDGE DR, MESQUITE	GASOLINE	2/16/88	2, 6	E,Q	
			SOUTHLAND CORP	091794	1114 N LANCASTER AVE, DALLAS	DIESEL	3/31/88	2, 6	E,Q	
			SOUTHLAND CORP	092927	407 ROCHELLE, IRVING	GASOLINE	3/17/89	2, 5	E,Q	
			SOUTHLAND CORP	092969	3801 TOWN E BLVD, MESQUITE	GASOLINE	4/24/89	2A, 6	E,Q	
			SOUTHLAND CORP	093242	3000 PIONEER DR, IRVING	GASOLINE	7/10/89	2, 6	E,Q	
			SOUTHLAND CORP	096983	7815 GARLAND RD, GARLAND	GASOLINE	1/12/90	2, 2A	E,Q	
			SOUTHLAND CORP	097432	3021 BLACKBURN, DALLAS	GASOLINE	10/26/90	2A, 6	E,Q	
		*	SOUTHLAND CORP	097467	302 N MARSALIS AVE, DALLAS	GASOLINE	12/6/90	2, 2A	E,Q	
			SOUTHLAND CORP	097497	6556 SKILLMAN ST, DALLAS	GASOLINE	12/11/90	2, 2A	E,Q	
			SOUTHLAND CORP	099095	8402 HARRY HINES BLVD, DALLAS	GASOLINE	4/12/91	2, 2A	E,Q	
			SOUTHLAND CORP	101557	2890 W LOOP 12, DALLAS	GASOLINE	1/16/92	2, 2A	E,Q	

TABLE 1
GROUNDWATER CONTAMINATION CASE DESCRIPTIONS BY COUNTY
TEXAS NATURAL RESOURCE CONSERVATION COMMISSION

COUNTY	DIVISION	NEW CASES	FILE NAME	FILE NUMBER	LOCATION	CONTAMINATION DESCRIPTION	DATE	ENFORCEMENT STATUS	DATA QUALITY	SECTION 5.236
DALLAS	PST									
		*	SOUTHLAND CORP	102230	902 GREAT SOUTHWEST PKWY, GRAND PRAIRIE	GASOLINE	1/3/92	2, 2A	E,Q	
		*	SOUTHLAND CORP	102526	3525 SUNNY VALE, DALLAS	GASOLINE	3/24/92	2, 2A	E,Q	
			SOUTHLAND CORP	106923	2720 N MACARTHUR, IRVING	GASOLINE	7/7/93	2, 2A	E,Q	
		*	SOUTHLAND CORP	107843	8001 LEMMON AVE, DALLAS	AV-GAS	10/12/93	2, 2A	E,Q	
			SOUTHLAND CORP	108556	2818 MERRELL RD, DALLAS	GASOLINE	3/23/94	2, 2A	E,Q	
		*	SOUTHLAND CORP	108866	111 N CARROLL AVE, DALLAS	GASOLINE	9/15/94	2, 3	E,Q	
			SOUTHLAND CORP	109120	5406 HARRY HINES BLVD, DALLAS	GASOLINE	2/7/95	2, 2A	E,Q	
			SOUTHLAND CORP	109358	4950 COLUMBIA AVE, DALLAS	GASOLINE	1/16/95	2, 2A	E,Q	
		*	SOUTHLAND CORP	110285	4539 TRAVIS ST, DALLAS	GASOLINE	1/15/96	2, 2A	E,Q	
		*	SOUTHLAND CORP	110369	2020 N SHILOH RD, GARLAND	GASOLINE	12/13/95	2, 2A	E,Q	
		*	SOUTHLAND CORP	110578	7037 LAKE JUNE, DALLAS	UNKNOWN	3/20/96	2, 2A	E,Q	
		*	SOUTHLAND CORP	110685	2223 S BECKLEY, DALLAS	UNKNOWN	3/28/96	2, 2A	E,Q	
		*	SOUTHLAND CORP	110712	3702 N GREENVILLE, DALLAS	UNKNOWN	3/22/96	2, 2A	E,Q	
		*	SOUTHLAND CORP	110719	5220 E MOCKINGBIRD LN, DALLAS	GASOLINE	3/25/96	2, 2A	E,Q	
		*	SOUTHLAND CORP	110721	211 S BECKLEY AVE, DALLAS	GASOLINE	3/25/96	2, 2A	E,Q	
		*	SOUTHLAND CORP	110722	1023 S HAMPTON BLVD, DALLAS	GASOLINE	3/25/96	2, 2A	E,Q	
			SOUTHLAND CORP	110782	9750 KINGSLEY RD, DALLAS	GASOLINE	4/3/96	2, 6	E,Q	
			SOUTHLAND CORP	110783	3733 W NORTHWEST HWY, DALLAS	GASOLINE	4/3/96	2, 2A	E,Q	
			SOUTHLAND CORP	110784	8240 ABRAMS, DALLAS	GASOLINE	4/3/96	2, 6	E,Q	
			SOUTHLAND CORP	110825	4901 GUS THOMASSON RD, MESQUITE	GASOLINE	4/10/96	2A, 6	E,Q	
		*	SOUTHLAND CORP	110837	1803 N GALLOWAY, MESQUITE	GASOLINE	4/8/96	2, 2A	E,Q	
		*	SOUTHLAND CORP	110840	11437 SHILOH RD, DALLAS	GASOLINE	4/15/96	2, 2A	E,Q	
		*	SOUTHLAND CORP	110841	9798 FOREST LN, DALLAS	GASOLINE	4/15/96	2, 6	E,Q	
		*	SOUTHLAND CORP	112300	2515 INWOOD, DALLAS	GASOLINE	5/6/97	2, 2A	E,Q	
		*	SOUTHWESTERN BELL	111776	2335 JETT RD, FARMERS BRANCH	UNKNOWN	10/16/96	2, 2A	E,Q	
		*	SOUTHWESTERN BELL TELEPHONE	111704	710 MERCURY AVE, DUNCANVILLE	UNKNOWN	9/30/96	2, 2A	E,Q	
			SOUTHWESTERN BELL TELEPHONE CO	098077	301 GREENVILLE AVE, RICHARDSON	WASTE OIL	2/21/91	2, 2A	E,Q	
			SOUTLAND CORPORATION	108906	10201 LAKE JUNE RD, DALLAS	GASOLINE	12/1/94	2, 2A	E,Q	
		*	SPEEDWAY SUPERAMERICA LLC	094767	2602 IH-20, GRAND PRAIRIE	GASOLINE	11/22/88	2A, 1A	E,Q	
			STAR ENTERPRISE	091039	13910 N CENTRAL EXPY, DALLAS	GASOLINE	8/14/85	2, 2A	E,Q	
			STAR ENTERPRISE	091456	6119 E MOCKINGBIRD LN, DALLAS	GASOLINE	9/9/87	2A, 6	E,Q	
			STAR ENTERPRISE	091572	2285 LOOP 12 HWY, DALLAS	GASOLINE	12/17/87	2A, 6	E,Q	
			STAR ENTERPRISE	092209	11404 IH-35, DALLAS	GASOLINE	10/18/88	2, 3	E,Q	
			STAR ENTERPRISE	093171	5602 LOVERS LN, DALLAS	GASOLINE	5/30/89	2, 6	E,Q	
			STAR ENTERPRISE	093530	11231 N CENTRAL EXPY, DALLAS	GASOLINE, HYDR FLUID	8/23/89	2, 6	E,Q	
			STAR ENTERPRISE	094169	4404 W ILLINOIS AVE, DALLAS	GASOLINE	8/10/89	2, 6	E,Q	
		*	STAR ENTERPRISE	094216	1101 W AIRPORT FWY, IRVING	GASOLINE	10/2/89	2, 4	E,Q	
			STAR ENTERPRISE	096756	3100 FOREST LN, DALLAS	GASOLINE	9/14/90	2, 6	E,Q	
			STAR ENTERPRISE	097173	15707 COIT RD, DALLAS	GASOLINE	10/5/90	2, 6	E,Q	
			STAR ENTERPRISE	099018	9235 CARPENTER FWY, DALLAS	GASOLINE	4/17/92	2, 6	E,Q	
			STAR ENTERPRISE	099840	1453 DOWDY FERRY RD, HUTCHINS	DIESEL	8/8/91	2, 2A	E,Q	
			STAR ENTERPRISE	100235	2524 S LANCASTER, DALLAS	DIESEL	9/20/91	2, 2A	E,Q	
			STAR ENTERPRISE	100250	820 S CENTRAL, RICHARDSON	GASOLINE	9/10/91	2, 6	E,Q	
			STAR ENTERPRISE	100596	10763 PRESTON RD, DALLAS	GASOLINE	9/18/91	2, 2A	E,Q	
			STAR ENTERPRISE	103516	4455 LOVERS LN, DALLAS	GASOLINE	6/18/92	2, 2A	E,Q	
			STAR ENTERPRISE	103544	8200 IH-35, DALLAS	GASOLINE	3/19/92	2, 2A	E,Q	
			STAR ENTERPRISE	103968	905 S ZANG BLVD, DALLAS	GASOLINE	7/24/92	2, 6	E,Q	
			STAR ENTERPRISE	104157	3303 W ILLINOIS, DALLAS	OTHER	4/28/92	2, 2A	E,Q	

TABLE 1
GROUNDWATER CONTAMINATION CASE DESCRIPTIONS BY COUNTY
TEXAS NATURAL RESOURCE CONSERVATION COMMISSION

COUNTY	DIVISION	NEW CASES	FILE NAME	FILE NUMBER	LOCATION	CONTAMINATION DESCRIPTION	DATE	ENFORCEMENT STATUS	DATA QUALITY	SECTION 5.236
DALLAS	PST									
			STAR ENTERPRISE	105108	633 CAMPBELL, RICHARDSON	GASOLINE	10/26/92	1B, 1A	E,Q	
			STAR ENTERPRISE	105944	IH--45, DALLAS	GASOLINE	11/22/92	2A, 6	E,Q	
			STAR ENTERPRISE	106739	7014 IH--35, DALLAS	DIESEL	5/4/93	2, 2A	E,Q	
			STAR ENTERPRISE	106793	2112 OCONNOR RD, IRVING	UNKNOWN	3/3/93	2, 6	E,Q	
			STAR ENTERPRISE	107778	3021 BACHMAN DR, DALLAS	GASOLINE	8/20/93	2, 2A	E,Q	
			STAR ENTERPRISE	107963	1946 E IH--35, CARROLLTON	GASOLINE	3/11/93	2, 2A	E,Q	
			STAR ENTERPRISE	107995	4707 S CENTRAL EXWY, DALLAS	GASOLINE	3/25/94	2, 2A	E,Q	
			STAR ENTERPRISE	108497	221 E LEDBETTER, DALLAS	GASOLINE	5/24/94	2, 2A	E,Q	
			STAR ENTERPRISE	109359	3021 MOCKINGBIRD, DALLAS	HYDR FLUID	4/6/95	2, 2A	E,Q	
			STAR ENTERPRISE	109865	2801 MOTLEY, MESQUITE	GASOLINE	11/1/94	2, 6	E,Q	
			STAR ENTERPRISE	112277	2001 N CENTRAL EXWY, RICHARDSON	GASOLINE	4/25/97	1B, 1A	E,Q	
			STAR ENTERPRISE	112295	14801 COIT RD, DALLAS	GASOLINE	5/5/97	2, 6	E,Q	
			STAR ENTERPRISE	112312	2520 BELTLINE RD, CARROLLTON	GASOLINE	5/5/97	2, 2A	E,Q	
			STAR ENTERPRISE	112490	14040 COIT RD, DALLAS	GASOLINE	8/26/97	2, 6	E,Q	
			STONEBRIDGE MANAGEMENT	095955	1444 OAK LAWN AVE, DALLAS	DIESEL, WASTE OIL	6/22/90	2, 2A	E,Q	
			STRASBURGER ENTERPRISES INC	104165	5931 IH--35, DALLAS	UNKNOWN	7/14/92	2A, 1A	E,Q	
			SULLIVAN TRANSFER CO	097333	3817 IRVING BLVD, DALLAS	GASOLINE, DIESEL	11/26/90	2, 2A	E,Q	
			SUPERIOR UTILITIES	099282	2464 MANANA, DALLAS	GASOLINE	3/6/91	2, 2A	E,Q	
			SWITZER PETROLEUM CO	091787	1310 W SPRING VALLEY, RICHARDSON	GASOLINE	2/1/88	2, 2A	E,Q	
			SWITZER PETROLEUM CO	100447	4701 N GALLOWAY, MESQUITE	GASOLINE	10/9/91	5B, 1A	E,Q	
			SWITZER PETROLEUM INC	111798	2010 S GOLIAD ST, ROCKWALL	GASOLINE, DIESEL	10/9/96	2, 2A	E,Q	
			SWITZER PETROLEUM PRODUCTS INC	108575	640 N STORY RD, IRVING	GASOLINE	8/22/94	2, 2A	E,Q	
			SWORDS DEVELOPMENT CO	107405	3594 ELM GROVE, ROWLETT	GASOLINE	10/15/93	2A, 1A	E,Q	
			SYSCO FOOD SERVICES INC	091540	14330 GILLIS RD, FARMERS BRANCH	GASOLINE	11/20/87	2, 2A	E,Q	
			T M T INC	111453	3502 S CARRIER PKWY, GRAND PRAIRIE	GASOLINE	12/1/94	2, 2A	E,Q	
			T M T INC	112164	7233 GASTON AVE, DALLAS	GASOLINE	3/4/97	2, 2A	E,Q	
			T M T INC	112233	1140 HWY 67, MESQUITE	GASOLINE	3/25/97	2, 2A	E,Q	
			TACO BELL	110400	5510 E MOCKINGBIRD, DALLAS	GASOLINE	8/1/94	2, 2A	E,Q	
			TAYLOR PUBLISHING CO	091318	1550 W MOCKINGBIRD LN, DALLAS	AV-GAS	5/19/87	2, 6	E,Q	
			TELECABLE INC	106718	1776 GREENVILLE AVE, RICHARDSON	GASOLINE	4/13/93	2, 2A	E,Q	
			TEXACO REFINING & MARKETING	092484	3101 S GARLAND RD, GARLAND	GASOLINE	1/9/89	2, 5	E,Q	
			TEXACO REFINING & MARKETING	092897	2847 ROYAL LN, DALLAS	UNKNOWN	4/28/89	2, 2A	E,Q	
			TEXACO REFINING & MARKETING	108177	4025 GASTON AVE, DALLAS	GASOLINE	5/13/94	2, 5	E,Q	
			TEXAS NATIONAL GUARD ARMORY BD	094053	1009 LAKE CREST DR, GRAND PRAIRIE	JET FUEL	11/1/89	2, 3	E,Q	
			TEXAS PLYWOOD & LUMBER CO	109175	242 S BAGDAD, GRAND PRAIRIE	GASOLINE	1/20/95	2, 6	E,Q	
			TEXAS TEN LTD	104634	108 S MAIN, CEDAR HILL	GASOLINE, WASTE OIL	9/17/92	2A, 1A	E,Q	
			TEXIMAR TEXACO	091399	2525 VALLEY VIEW LN, FARMERS BRANCH	GASOLINE	7/15/87	5B, 2A	E,Q	
			THE CAR WASH CO	098516	6815 PRESTON RD, DALLAS	GASOLINE	4/3/91	2, 2A	E,Q	
			THE MARTIN-BROWER CO	108227	1350 AVE S, GRAND PRAIRIE	DIESEL	6/6/94	2, 2A	E,Q	
			THOMAS FAMILY PARTNERSHIP	109791	2420 N IH 35 E, CARROLLTON	GASOLINE, DIESEL	8/15/95	2, 2A	E,Q	
			THOMPSON & KNIGHT	108954	4915 LEMMON AVE, DALLAS	GASOLINE	11/4/94	2, 2A	E,Q	
			TIM WAZIRALI	108576	3701 W CLARENDON, DALLAS	GASOLINE	9/6/94	2, 2A	E,Q	
			TMT INC	105730	2910 RUDER, DALLAS	GASOLINE	11/22/92	2, 2A	E,Q	
			TOBIAS S C (JERRY)	098003	10430 HARRY HINES, DALLAS	GASOLINE, WASTE OIL	1/31/91	2, 2A	E,Q	
			TOM WELCH	106347	16601 ADDISON RD, ADDISON	GASOLINE	3/19/93	2, 2A	E,Q	
			TOTAL PETROLEUM INC	091358	5950 BROADWAY BLVD, GARLAND	UNKNOWN	6/24/87	2A, 6	E,Q	
			TOTAL PETROLEUM INC	092178	2407 S HAMPTON RD, DALLAS	GASOLINE	9/7/88	2, 6	E,Q	
			TOTAL PETROLEUM INC	094316	2300 BECKLEY AVE, DALLAS	GASOLINE	11/16/89	2, 4	E,Q	

TABLE 1
GROUNDWATER CONTAMINATION CASE DESCRIPTIONS BY COUNTY
TEXAS NATURAL RESOURCE CONSERVATION COMMISSION

COUNTY	DIVISION	NEW CASES	FILE NAME	FILE NUMBER	LOCATION	CONTAMINATION DESCRIPTION	DATE	ENFORCEMENT STATUS	DATA QUALITY	SECTION 5.236
DALLAS	PST		TOTAL PETROLEUM INC	095392	3325 TOWN E BLVD, MESQUITE	GASOLINE	3/29/90	2, 6	E,Q	
			TOTAL PETROLEUM INC	097870	10306 FERGUSON RD, DALLAS	GASOLINE	1/24/91	2, 6	E,Q	
			TOTAL PETROLEUM INC	098479	5816 KEENELAND PKWY, DALLAS	GASOLINE, DIESEL	2/15/91	2, 6	E,Q	
			TOTAL PETROLEUM INC	101795	12531 LAKE JUNE RD, BALCH SPRINGS	GASOLINE	1/27/92	2, 5	E,Q	
			TOTAL PETROLEUM INC	102493	702 W CENTERVILLE, GARLAND	GASOLINE	3/23/92	2, 6	E,Q	
			TOTAL PETROLEUM INC	106459	102 E ARAPAHO, RICHARDSON	GASOLINE, DIESEL	4/7/93	2, 4	E,Q	
			TOTAL PETROLEUM INC	106791	14300 JOSEY LN, FARMERS BRANCH	GASOLINE	1/6/93	2, 2A	E,Q	
			TOTAL PETROLEUM INC	106799	104 S IH-45, WILMER	GASOLINE, DIESEL	6/11/93	2, 2A	E,Q	
			TOTAL PETROLEUM INC	107729	8810 GARLAND RD, DALLAS	GASOLINE	12/20/93	2, 3	E,Q	
			TOTAL PETROLEUM INC	108554	2121 W MOCKINGBIRD LN, DALLAS	GASOLINE	6/10/94	2, 2A	E,Q	
			TOTAL PETROLEUM INC	109820	2810 N BELTLINE RD, IRVING	GASOLINE	8/29/95	1B, 1A	E,Q	
			TOTAL PETROLEUM INC	111286	1201 W MILLER, GARLAND	GASOLINE	7/1/96	2A, 6	E,Q	
			TOTAL PETROLEUM INC	111361	13105 SEAGOVILLE RD, BALCH SPRINGS	GASOLINE	7/10/96	2, 2A	E,Q	
			TOWER OIL COMPANY	092249	437 LOOP 12, DALLAS	GASOLINE	10/20/88	2, 2A	E,Q	
			TOWN & COUNTRY	112605	818 E MAIN, MESQUITE	GASOLINE	6/5/97	1B, 1A	E,Q	
			TOWN OF ADDISON	111949	4798 AIRPORT PKWY, ADDISON	DIESEL	11/26/96	2, 2A	E,Q	
			TRAMMELL CROW CO	092005	7125 HARRY HINES BLVD, DALLAS	GASOLINE	4/28/88	2, 6	E,Q	
			TRAMMELL CROW CO	094757	1500 DRAGON ST, DALLAS	GASOLINE	11/13/89	2, 4	E,Q	
			TRIPLE A OIL CO	106933	2801 N FITZHUGH, DALLAS	OTHER	5/7/93	2, 2A	E,Q	
			TRIPLE A OIL CO	112196	10005 MARSH LN, DALLAS	GASOLINE	1/23/97	2, 2A	E,Q	
			TRIPLE A OIL CO INC	091300	820 S BELTLINE, IRVING	UNKNOWN	5/8/87	2, 2A	E,Q	
			TRIPLE A OIL CO INC	091331	5534 DENTON DR, DALLAS	GASOLINE	2/11/87	2, 2A	E,Q	
			TRIPLE A OIL CO INC	091355	5200 HARRY HINES BLVD, DALLAS	GASOLINE	6/3/87	2, 6	E,Q	
			TRIPLE A OIL CO INC	091418	2360 VALWOOD PKWY, FARMERS BRANCH	GASOLINE	7/23/87	2, 2A	E,Q	
			TRIPLE A OIL CO INC	092115	1360 N BECKLEY RD, LANCASTER	GASOLINE	3/28/88	2A, 6	E,Q	
			TRIPLE A OIL CO INC	092290	3522 COLE AVE, DALLAS	GASOLINE	4/28/88	2A, 6	E,Q	
			TRIPLE A OIL CO INC	094113	4316 IH-635, DALLAS	WASTE OIL	11/29/89	2, 6	E,Q	
			TRIPLE A OIL CO INC	102697	3250 N HAMPTON, DALLAS	GASOLINE	3/16/92	2, 2A	E,Q	
			TRIPLE A OIL CO	101608	9390 FOREST LN, DALLAS	GASOLINE	12/29/91	2, 6	E,Q	
			TRIPLE A OIL COMPANY INC	112797	1636 N MARKET CENTER BLVD, DALLAS	GASOLINE	10/12/97	1B, 1A	E,Q	
			TRIPLE A OIL COMPANY, INC.	096975	1330 N BELT LINE RD, IRVING	UNKNOWN	10/17/90	2, 2A	E,Q	
			TRITON AIR HOLDINGS INC	093788	7363 CEDAR SPRINGS, DALLAS	JET FUEL	7/17/89	2, 6	E,Q	
			TROPHY NISSAN INC	112393	5031 N GALLOWAY, MESQUITE	GASOLINE	6/18/97	2, 6	E,Q	
			TTAP TRUST/1ST ST BNK MESQUITE	108312	2621 PEACH TREE RD, BALCH SPRINGS	GASOLINE, WASTE OIL	5/26/94	2, 2A	E,Q	
			TU ELECTRIC	094576	146 PAYNE ST, DALLAS	GASOLINE	12/13/89	2, 2A	E,Q	
			TWIN LAKES PETROLEUM INC	112798	9199 BRUTON RD, DALLAS	UNKNOWN	11/21/97	1B, 1A	E,Q	
			UNITED PARCEL SERVICE	104723	4807 SELDON WAY, DALLAS	WASTE OIL	9/22/92	2, 2A	E,Q	
			UNIVERSITY OF TEXAS AT DALLAS	093461	2601 N FLOYD RD, RICHARDSON	GASOLINE	7/13/89	2A, 6	E,Q	
			UNKNOWN	091627	SEAGOVILLE, SEAGOVILLE	GASOLINE	8/20/86	1B, 1A	E,Q	
			UNKNOWN	104428	FOREST LN, DALLAS	GASOLINE	8/21/92	2A, 1A	E,Q	
			UNKNOWN	109596	1335 BROOKSIDE, GLENN HEIGHTS	UNKNOWN	10/24/94	5B, 1A	E,Q	
			US FOOD SERVICE	095390	1515 BIG TOWN BLVD, MESQUITE	DIESEL	4/17/90	2, 6	E,Q	
			US NAVY DALLAS N A S	097921	JEFFERSON ST, DALLAS	DIST F OIL	1/29/91	2, 2A	E,Q	
			US NAVY DALLAS N A S	104909	BLDG 169, DALLAS	WASTE OIL, JET FUEL	10/9/92	1B, 1A	E,Q	
			US POSTAL SERVICE	095518	2400 DFW TURNPIKE, DALLAS	DIESEL	4/18/90	2, 2A	E,Q	
			US POSTAL SERVICE	103928	401 DFW TURNPIKE, DALLAS	DIESEL	11/15/91	2, 2A	E,Q	
			V T INC	109970	1221 N CENTRAL EXWY, RICHARDSON	GASOLINE	10/13/95	2, 6	E,Q	
			VAN INGRAM	095388	1926 S GARLAND RD, GARLAND	GASOLINE	3/22/90	2, 2A	E,Q	

TABLE 1
GROUNDWATER CONTAMINATION CASE DESCRIPTIONS BY COUNTY
TEXAS NATURAL RESOURCE CONSERVATION COMMISSION

COUNTY	NEW CASES	FILE NAME	FILE NUMBER	LOCATION	CONTAMINATION DESCRIPTION	DATE	ENFORCEMENT STATUS	DATA QUALITY	SECTION 5.236
DALLAS									
	PST								
		VICTOR BALLAS PROPERTIES	110252	1014 S BROADWAY, CARROLLTON	GASOLINE	6/25/92	2A, 1A	E,Q	
		VILLAGE CAR WASH INC	111536	5206 GREENVILLE AVE, DALLAS	GASOLINE	6/10/96	2A, 6	E,Q	
		VORELCO INC	094110	2640 FOREST LN, DALLAS	WASTE OIL	11/27/89	2, 2A	E,Q	
		WALEN FRANCES/MARITAL F W	099937	10551 NEW CHURCH RD, DALLAS	GASOLINE, WASTE OIL	8/15/91	2, 2A	E,Q	
		WEATHEFORD OIL CO	098067	521 E 3RD ST, LANCASTER	GASOLINE	2/14/91	1B, 1A	E,Q	
	*	WEATHERFORD OIL CO	110370	521 E 3RD ST, LANCASTER	GASOLINE, DIESEL	1/30/96	2, 2A	E,Q	
		WHITE BYRD E ESTATE	102267	111 S DALLAS ST, LANCASTER	GASOLINE	3/19/92	2, 2A	E,Q	
	*	WHITLOCK OIL CO	112571	215 W COMMERCE, DALLAS	UNKNOWN	8/29/97	1B, 1A	E,Q	
		WILLIAM F HOH JR	108740	100 S GREENVILLE, RICHARDSON	GASOLINE	10/19/94	5B, 6	E,Q	
		WITT MILLER	105232	2433 VALLEY VIEW DR, FARMERS BRANCH	GASOLINE	11/9/92	2A, 2A	E,Q	
		YELLOW FREIGHT SYSTEM, INC	108452	4500 IRVING BLVD, DALLAS	WASTE OIL, DIESEL	6/29/94	2, 2A	E,Q	
	WUD								
		D BAR B MOBILE HOME RANCH	0570082	WELL 1 (G0570082A) - S. SIDE OF MOBILE HOME PARK, 2870 DOWDY FERRY RD.	TETRACHLOROETHENE	12/31/92	4A, 5	E,Q,V,2	
DAWSON									
	PST								
	*	ACKERLY OIL CO (TRIO FUELS)	111701	111 MAIN ST, ACKERLY	GASOLINE, DIESEL	9/27/96	2, 2A	E,Q	
		BOB CRAWLEY	094198	1311 N DALLAS AVE, LAMESA	GASOLINE	11/28/89	2, 2A	E,Q	
		BRITT TRUCKING CO	093075	1900 SEMINOLE, LAMESA	DIESEL	5/22/89	2, 2A	E,Q	
		CITY OF LAMESA	095148	304 S 1ST ST, LAMESA	GASOLINE	12/5/89	2, 2A	E,Q	
	*	CITY OF LAMESA	105759	N 1ST, LAMESA	WASTE OIL	12/18/92	2, 2A	E,Q	
		CLARENCE SCOTT ESTATE	093245	HWY 87, LAMESA	DIESEL	6/28/89	2, 6	E,Q	
		DAWSON ISD	099636	PO BOX 180, WELCH	GASOLINE	7/3/91	2, 2A	E,Q	
		FRANKS OIL CO	094312	1312 N DALLAS, LAMESA	DIESEL	12/12/89	2, 2A	E,Q	
		JACK GREGORY	094329	1502 N DALLAS, LAMESA	GASOLINE	12/12/89	2, 2A	E,Q	
		MARVIN KIDD	094494	FM 2052, LAMESA	GASOLINE	12/21/89	2, 2A	E,Q	
		MCCORMICK OIL CO INC	093850	1102 N DALLAS AVE, LAMESA	GASOLINE	9/20/89	2, 3	E,Q	
		MCCORMICK OIL CO INC	094199	909 N 4TH ST, LAMESA	GASOLINE	11/28/89	2A, 2A	E,Q	
		MCCORMICK OIL CO INC	096331	701 S DALLAS AVE, LAMESA	GASOLINE	7/6/90	2A, 1A	E,Q	
		MORRIS H E	094390	802 S DALLAS, LAMESA	GASOLINE	12/14/89	5B, 1A	E,Q	
		S & C OIL CO	092112	211 S DALLAS AVE, LAMESA	GASOLINE	8/25/88	2, 2A	E,Q	
		S & C OIL CO	092553	611 N 4TH ST, LAMESA	GASOLINE	1/30/89	2, 2A	E,Q	
		S & C OIL CO	101779	711 S BRYAN, LAMESA	GASOLINE	1/28/92	2A, 1A	E,Q	
		SANDS ISD	099145	5TH ST, ACKERLY	GASOLINE	5/27/91	2, 2A	E,Q	
		T H & B PROPERTIES	094305	411 N BRYAN, LAMESA	GASOLINE	12/12/89	2, 2A	E,Q	
	*	TXDOT	099289	HWY 87, LAMESA	WASTE OIL	5/21/91	2, 2A	E,Q	
		WOODRUM OIL CO	094823	HWY 349, PATRICIA	GASOLINE	1/24/90	5B, 2A	E,Q	
		WOODRUM OIL CO	094826	410 N DALLAS, LAMESA	GASOLINE	1/24/90	5B, 2A	E,Q	
DE WITT									
	PST								
		DE WITT COUNTY	100709	FM 3402, CUERO	DIESEL, WASTE OIL	10/6/91	2, 6	E,Q	
		LESKE OIL CO	098722	413 S ESPLANADE, CUERO	GASOLINE	4/16/91	2, 2A	E,Q	
		PRESTON PARSON INC	108183	323 MAIN, YORKTOWN	GASOLINE	5/18/94	2, 2A	E,Q	
	*	PRESTON PARSONS	108090	HWY 72, YORKTOWN	GASOLINE	4/6/94	2, 2A	E,Q	
		ROLAND RIEDESEL INC	110379	503 W MAIN, YORKTOWN	GASOLINE	1/30/96	2, 2A	E,Q	
		RUDOLPHS INC	106081	RT 3, HOCHHEIM	GASOLINE	1/27/93	1B, 1A	E,Q	
		SSP PARTNERS	110144	111 E MORGAN, CUERO	GASOLINE	12/12/95	2A, 6	E,Q	

TABLE 1
GROUNDWATER CONTAMINATION CASE DESCRIPTIONS BY COUNTY
TEXAS NATURAL RESOURCE CONSERVATION COMMISSION

COUNTY	DIVISION	NEW CASES	FILE NAME	FILE NUMBER	LOCATION	CONTAMINATION DESCRIPTION	DATE	ENFORCEMENT STATUS	DATA QUALITY	SECTION 5.236
DEAF SMITH	PST		CONSUMERS FUEL CORP	105059	116 NEW YORK ST, HEREFORD	GASOLINE	8/20/92	2, 2A	E,Q	
			E Z MART STORES'INC	105062	817 PARK AVE, HEREFORD	GASOLINE	10/21/92	2A, 1A	E,Q	
			NEWTON LLOYD	098619	907 S MAIN, HEREFORD	GASOLINE	3/18/91	2, 6	E,Q	
			UNKNOWN	092201	HEREFORD	UNKNOWN	9/22/88	5B, 1A	E,Q	
WUD			HEREFORD MUNICIPAL WATER SUPPLY	0590001	WELL 3 (G0590001B) - SE OF MCKINLEY AVE. AND NEW YORK AVE.	BTEX, 1,2-DICHLOROETHANE, METHYL CYCLOHEXANE, METHYL PENTANES, BUTANE, METHYL CYCLOPENTANE ET.AL	4/6/88	2D, 5	E,Q,V,2	
DELTA	PST		FFP OPERATING PARTNERS	093324	950 E DALLAS ST, COOPER	GASOLINE	7/23/89	2, 2A	E,Q	
DENTON	MSW		CITY OF FARMERS BRANCH: MW-1R, 4R, 10, AND 11	MSW01312A	0.8 MI. S OF SH 121, N OF ELM FORK OF TRINITY R., 1.5 MI. W OF FM 2281, HEBRON, TX.	VOCs (1,1-DICHLOROETHANE, TCE, PCE, VINYL CHLORIDE, AND CIS-1,2-DICHLOROETHENE)	6/27/91	2A, 2A	E,Q	
PCD/VC			FORMER TEXACO SERVICE STATION	560	906 WEST UNIVERSITY DRIVE, DENTON	BTEX, TPH	7/2/97	0, 2	E	
			HENRIETTA CREEK ROAD SITE	519	5800-5900 BLOCK OF HENRIETTA CREEK ROAD, ROANOKE	VOCS	5/7/97	0, 1	E	
			OLD ORCHARD SHOPPING CENTER	403	1310 WEST MAIN STREET, LEWISVILLE	CHLORINATED SOLVENTS	11/18/96	0, 3	E	
			SNAZZY CLEANERS	171	OLD ORCHARD VILLAGE EAST, 1228 W. MAIN, LEWISVILLE	CHLORINATED SOLVENTS	1/23/96	1, 0	E	
			TEXAS NEW MEXICO POWER COMPANY	668	792 EAST MAIN STREET, LEWISVILLE	TPH, VOCS, SVOCS, PHENOLS	12/30/97	0, 2	E	
PST			ACCELERATED CHRISTIAN EDUC	107115	2600 ACE LN, LEWISVILLE	DIESEL	8/16/93	2A, 6	E,Q	
			ADVANCE PETROLEUM	096733	HWY 156 AT 3RD STREET, JUSTIN	GASOLINE	8/10/90	2, 2A	E,Q	
			ARROW INDUSTRIES INC	091871	1705 JOHN CONNALLY DR, CARROLLTON	CHEMICAL	5/5/88	2, 2A	E,Q	
			ARROW INDUSTRIES INC	099247	2625 BELTLINE RD, CARROLLTON	CHEMICAL	6/10/91	2, 2A	E,Q	
			ARROW INDUSTRIES, INC.	101841	2625 E BELTLINE RD, CARROLLTON	DIESEL	2/10/92	2, 6	E,Q	
			ARTIN MINASSIAN	099797	1026 N MILL ST, LEWISVILLE	GASOLINE	6/24/91	2, 6	E,Q	
			CARUTHERS OIL CO	104098	FM 407, BARTONVILLE	DIESEL	7/27/92	2, 2A	E,Q	
			CARUTHERS OIL CO	111249	1200 FT WORTH DR, DENTON	GASOLINE, DIESEL	6/14/96	2, 2A	E,Q	
			CBS MECHANICAL INC	108726	5001 W UNIVERSITY DR, DENTON	GASOLINE	5/27/94	2, 2A	E,Q	
			CHEVRON PRODUCTS COMPANY	095513	1901 BELTLINE RD, CARROLLTON	GASOLINE	5/3/90	2, 4	E,Q	
			CHEVRON PRODUCTS COMPANY	098616	797 S STEMMONS FWY, LEWISVILLE	GASOLINE	4/11/91	2, 2A	E,Q	
			CHEVRON USA INC	108474	2802 E HWY 121, LEWISVILLE	GASOLINE	4/14/94	2, 6	E,Q	
			CITY OF LAKE DALLAS	109035	351 BETCHAN DR, LAKE DALLAS	GASOLINE	1/13/95	2, 2A	E,Q	
			COASTAL MART INC	112792	1920 CARROL BLVD, DENTON	GASOLINE	9/11/97	1B, 1A	E,Q	
			CRAIG SINGER	108553	4513 OLD DENTON RD, CARROLLTON	GASOLINE	8/21/94	2, 2A	E,Q	
			DENTON CENTER JOINT VENTURE	094341	906 W UNIVERSITY DR, DENTON	CHEMICAL	10/18/89	2A, 6	E,Q	
			DIAMOND SHAMROCK	091104	5208 S COLONY BLVD, THE COLONY	GASOLINE	8/8/86	2, 2A	E,Q	
			DIAMOND SHAMROCK REF & MKTG CO	092008	1900 JOSEY LN, CARROLLTON	GASOLINE	6/24/88	2, 2A	E,Q	
			E Z SERVE PETRO MARKETING CO.	095206	IH-35, LEWISVILLE	GASOLINE	3/2/90	2, 2A	E,Q	
			EXXON COMPANY USA	092204	700 S STEMMONS FWY, DENTON	GASOLINE	9/1/87	2, 2A	E,Q	
			EXXON COMPANY USA	092218	1805 ALICE ST, DENTON	GASOLINE	9/20/88	2, 4	E,Q	
			EXXON COMPANY USA	095140	1901 N ELM, DENTON	GASOLINE	11/28/89	2, 2A	E,Q	

TABLE 1
GROUNDWATER CONTAMINATION CASE DESCRIPTIONS BY COUNTY
TEXAS NATURAL RESOURCE CONSERVATION COMMISSION

COUNTY	NEW CASES	FILE NAME	FILE NUMBER	LOCATION	CONTAMINATION DESCRIPTION	DATE	ENFORCEMENT STATUS	DATA QUALITY	SECTION 5.236
DENTON	PST								
		EXXON COMPANY USA	097825	1914 BELTLINE RD, CARROLLTON	UNKNOWN	1/22/91	2, 2A	E,Q	
	*	FARMERS & MERCHANTS BANK	099125	3801 IH--35, DENTON	GASOLINE	5/28/91	2, 2A	E,Q	
	*	FFP OPERATING PARTNERS	108295	782 N HWY 121, LEWISVILLE	GASOLINE	4/7/93	2, 2A	E,Q	
		FIRST COMMERCIAL REALTY	106674	603 S DENTON DR, LAKE DALLAS	GASOLINE	5/17/93	2, 2A	E,Q	
		FRANCIS OIL CO	093690	1500 S BROADWAY BLVD, CARROLLTON	GASOLINE	9/14/89	5B, 2A	E,Q	
		FRED BAKER	104159	1001 N BROADWAY, CARROLLTON	UNKNOWN	8/10/92	2A, 1A	E,Q	
	*	GITA KIANI	112360	7616 N MAIN, THE COLONY	OTHER	6/6/97	2A, 6	E,Q	
		GRS CORP - 1800 FISHER BLDG.	100066	1504 JACKSON ST, CARROLLTON	GASOLINE, DIESEL	5/24/91	2, 6	E,Q	
		HAYES LEASING CO INC	105220	1845 E IH--35, CARROLLTON	GASOLINE, DIESEL	11/21/92	2, 6	E,Q	
	*	HILZ SNIDER CHEVROLET INC	112089	1405 N STEMMONS, SANGER	GASOLINE	1/23/97	2, 2A	E,Q	
		INLAND CONTAINER CORP	102508	2605 BELTLINE RD, CARROLLTON	DIESEL	8/2/91	2A, 2A	E,Q	
		INLAND CONTAINER CORP	102509	2605 BELTLINE RD, CARROLLTON	DIESEL, OTHER	7/23/91	2A, 2A	E,Q	
	*	J C THOMAS	112761	HWY 720, FRISCO	GASOLINE	11/4/97	2A, 1A	E,Q	
		KELSOE OIL COMPANY	091680	1026 N MILL, LEWISVILLE	GASOLINE	2/22/88	2, 6	E,Q	
	*	KELSOE OIL COMPANY	094760	IH-35, SANGER	DIESEL	11/29/90	2, 2A	E,Q	
		KELSOE OIL COMPANY	101834	397 PARKWAY, LEWISVILLE	GASOLINE	2/11/92	2, 6	E,Q	
		KELSOE TRACTOR CO INC	107630	102 MAIN ST, LAKE DALLAS	OTHER	8/17/93	2, 2A	E,Q	
	*	KELSOE TRACTOR CO INC	107951	303 HWY 156, JUSTIN	GASOLINE, DIESEL	3/3/94	2, 2A	E,Q	
		LAKE CITIES LAND DEVELOPMENT	101694	FM 2181, HICKORY CREEK	DIESEL	1/29/92	2, 2A	E,Q	
	*	LAKELAND BAPTIST CHURCH	110391	571 EDMONDS LN, LEWISVILLE	GASOLINE	1/23/96	2, 2A	E,Q	
		LASSITER JOHN	102374	315 FORT WORTH DR, DENTON	GASOLINE	3/25/92	2, 2A	E,Q	
		LEWISVILLE ISD	092093	TIMBERCREEK, LEWISVILLE	DIESEL	8/23/88	2A, 6	E,Q	
		MCMAHAN OIL CO	102939	412 N BELL, DENTON	UNKNOWN	4/24/92	2, 3	E,Q	
		MCMAHAN OIL COMPANY	108765	1205 E UNIVERSITY DR, DENTON	GASOLINE	2/23/94	2, 2A	E,Q	
		MERICO INC	101990	1905 COUNTRY CLUB DR, CARROLLTON	GASOLINE, DIESEL, WASTE OIL	10/2/91	2, 2A	E,Q	
	*	MOBIL OIL	110522	6262 W MAIN ST, LEWISVILLE	UNKNOWN	4/18/96	2, 2A	E,Q	
		MOBIL OIL CORP	091816	4001 STEMMONS BLVD, DENTON	GASOLINE	4/28/88	2, 6	E,Q	
		MOBIL OIL CORP	092161	1001 FOX AVE, LEWISVILLE	GASOLINE	7/14/86	2, 6	E,Q	
		MOBIL OIL CORP	094631	3055 OLD DENTON RD, CARROLLTON	GASOLINE	11/29/89	2, 6	E,Q	
		MOBIL OIL CORP	099332	1298 W MAIN ST, LEWISVILLE	GASOLINE	6/12/91	2, 2A	E,Q	
		MOBIL OIL CORP	102691	2745 BELTLINE RD, CARROLLTON	GASOLINE	3/30/92	2, 2A	E,Q	
		MOBIL OIL CORP	093417	511 W UNIVERSITY DR, DENTON	GASOLINE	4/12/89	2, 2A	E,Q	
		MURR & COMPANY	109770	4220 JUSTIN RD, LEWISVILLE	GASOLINE	6/28/95	2, 2A	E,Q	
		NAT'L ENVIRONMENTAL TECH CORP	111665	4005 N STEMMONS FWY, DENTON	GASOLINE	8/26/96	2, 2A	E,Q	
		ONE STOP FOOD STORES	107133	515 E IH--35, DENTON	GASOLINE	8/11/93	2, 2A	E,Q	
		OWEN SPRUANCE	093869	1600 S IH-35, CARROLLTON	GASOLINE	9/6/89	2, 2A	E,Q	
	*	PADAYACHEE S K	112354	3300 LONG PRAIRIE RD, FLOWER MOUND	GASOLINE, DIESEL	6/2/97	2, 2A	E,Q	
		PHIL BARTLETT	102029	1103 W UNIVERSITY, DENTON	GASOLINE	2/27/92	2, 2A	E,Q	
		PROVIDENT BANK	110061	S HWY 77, KRUGERVILLE	GASOLINE	10/20/95	2A, 1A	E,Q	
	*	R M LEWIS	112281	6279 S STEMMONS FWY, CORINTH	UNKNOWN	5/5/97	2, 2A	E,Q	
		REZA TRADING ENTERPRISE INC	100116	1825 W UNIVERSITY DR, DENTON	GASOLINE	9/10/91	2, 2A	E,Q	
	*	RUMMELL OIL CO.	098633	600 N LOOP 288, DENTON	GASOLINE, DIESEL	4/12/91	2A, 1A	E,Q	
		RUSSELL NEWMAN MFG INC	091626	1722 COOPER RD, DENTON	DIESEL	1/22/88	2, 2A	E,Q	
		SAFETY KLEEN CORP	095582	1601 E IH--35, CARROLLTON	WASTE OIL	4/9/90	2, 2A	E,Q	
		SHELL OIL CO	091056	1865 ROSEMEADE PKWY, CARROLLTON	GASOLINE	1/16/86	2, 2A	E,Q	
		SOUTHLAND CORP	109600	3430 E UNIVERSITY, DENTON	GASOLINE	6/14/95	2, 2A	E,Q	
		SPENCER DISTRIBUTING	091581	802 S STEMMONS FWY, LEWISVILLE	GASOLINE	12/22/87	2, 2A	E,Q	
		STAR ENTERPRISE	098981	1597 W MAIN, LEWISVILLE	GASOLINE	5/15/91	2, 6	E,Q	
		STAR ENTERPRISE							

TABLE 1
GROUNDWATER CONTAMINATION CASE DESCRIPTIONS BY COUNTY
TEXAS NATURAL RESOURCE CONSERVATION COMMISSION

COUNTY	DIVISION	NEW CASES	FILE NAME	FILE NUMBER	LOCATION	CONTAMINATION DESCRIPTION	DATE	ENFORCEMENT STATUS	DATA QUALITY	SECTION 5.236
DENTON	PST		STAR ENTERPRISE	108340	1131 S STEMMONS FWY, LEWISVILLE	GASOLINE	4/26/93	2A, 1A	E,Q	
			SUNPOWER, INC.	094606	6421 N IH 35 E, DENTON	DIESEL	12/23/89	2, 2A	E,Q	
			SUNRISE ENTERPRISE	094957	733 FORT WORTH DR, DENTON	GASOLINE	9/22/88	2, 2A	E,Q	
			TEXAS DEPT OF PUBLIC SAFETY	096281	820 N LOOP 288, DENTON	GASOLINE	7/26/90	2, 3	E,Q	
			TEXAS NEW MEXICO POWER CO	112572	792 E MAIN, LEWISVILLE	GASOLINE	8/26/97	1B, 1A	E,Q	
			TOTAL PETROLEUM INC	111204	501 E IH-35, DENTON	GASOLINE	6/12/96	1B, 1A	E,Q	
			TRIPLE A OIL CO	108314	1911 UNIVERSITY DR, DENTON	GASOLINE	6/14/94	2, 2A	E,Q	
			TRIPLE A OIL CO INC	101881	401 S HWY 377, ARGYLE	GASOLINE, DIESEL	2/12/92	2, 2A	E,Q	
			TXDOT	096483	2622 W PRAIRIE, DENTON	GASOLINE, DIESEL	8/15/90	2, 2A	E,Q	
			TXDOT	102049	592 E HWY 121, LEWISVILLE	GASOLINE, WASTE OIL	2/21/92	2, 2A	E,Q	
			UAC OF GARLAND, INC.	100282	7228 N MAIN ST, THE COLONY	GASOLINE	9/6/91	2, 2A	E,Q	
			UNKNOWN	093215	713 SUN VALLEY, DENTON	CHEMICAL	7/6/89	5B, 2A	E,Q	
			UNOCAL CORP - AUTO TRUCK STOPS	093689	6420 N IH-35, DENTON	GASOLINE	10/8/89	2, 2A	E,Q	
			WASTE MANAGEMENT OF N A INC	100590	1600 WASTE MANAGEMENT BLVD, LEWISVILLE	DIESEL	9/6/91	2, 2A	E,Q	
DICKENS	PST		ALLSUP PETROLEUM	111582	322 W HILL ST, SPUR	GASOLINE	4/6/96	2, 2A	E,Q	
			FARMERS COOP GIN & SUPPLY	111745	302 E 6TH ST, SPUR	GASOLINE	9/17/96	2, 2A	E,Q	
			FIRST BAPTIST CHURCH	093101	100 W 2ND ST, SPUR	KEROSENE	5/10/89	2, 6	E,Q	
			TODD LEONARD	095177	601 W HARRIS, SPUR	GASOLINE	2/27/90	5B, 1A	E,Q	
			TXDOT	103014	E HWY 82, DICKENS	GASOLINE, DIESEL	10/1/91	2, 6	E,Q	
			WYLIE INC	096502	HWY 82, DICKENS	GASOLINE	7/31/90	2, 2A	E,Q	
DIMMIT	PST		EXXON COMPANY USA	098556	102 N 1ST ST, CARRIZO SPRINGS	GASOLINE	3/21/91	2, 6	E,Q	
			J & E OIL	112582	311 PENA ST, CARRIZO SPRINGS	GASOLINE	8/25/97	1B, 1A	E,Q	
			J & E OIL CO	112614	1200 N 1ST ST, CARRIZO SPRINGS	GASOLINE	8/25/97	1B, 1A	E,Q	
DONLEY	PST		TXDOT	099709	CLARENDON, CLARENDON	GASOLINE	7/10/91	2, 6	E,Q	
			WEST TEXAS GAS INC	101300	313 W 2ND, CLARENDON	GASOLINE	10/28/91	2, 2A	E,Q	
DUVAL	PST		BEST INC	110950	HWY 716, CONCEPCION	GASOLINE	5/8/96	2, 6	E,Q	
			COASTAL MAVERICK	109550	101 S NORTON, FREER	GASOLINE	3/28/95	2, 2A	E,Q	
			DIAMOND SHAMROCK REF & MKTG CO	095155	HWY 359, SAN DIEGO	GASOLINE	3/13/90	2, 4	E,Q	
			DIAMOND SHAMROCK REF & MKTG CO	098031	322 S NORTON, FREER	GASOLINE	2/19/91	2, 6	E,Q	
			HOSE PETROLEUM	096275	HWY 359, BENAVIDES	GASOLINE	7/30/90	2, 4	E,Q	
EASTLAND	IHW		GE RAILCAR SERVICES CORPORATION	32088	TIFFIN RD., P.O. BOX 115, RANGER	SOLVENTS, DICHLOROPROPANE, VINYL CHLORIDE, BENZENE, CHLOROBENZENE, HC'S	8/1/81	3A,3B, 5	E,Q,V,2,3	
	PCD/CA		GE RAILCAR SERVICES CORPORATION	32088	TIFFIN RD., P.O. BOX 115, RANGER	SOLVENTS, DICHLOROPROPANE, VINYL CHLORIDE, BENZENE, CHLOROBENZENE, HC'S	8/1/81	3A,3B, 2,5	E,Q,V,2,3	

TABLE 1
GROUNDWATER CONTAMINATION CASE DESCRIPTIONS BY COUNTY
TEXAS NATURAL RESOURCE CONSERVATION COMMISSION

COUNTY	DIVISION	NEW CASES	FILE NAME	FILE NUMBER	LOCATION	CONTAMINATION DESCRIPTION	DATE	ENFORCEMENT STATUS	DATA QUALITY	SECTION 5.236
EASTLAND	PCD/ENF		GE RAILCAR SERVICES CORPORATION	32088	TIFFIN RD., 1.5 MI NORTH OF RANGER, TX	PETROLEUM HYDROCARBONS, SOLVENTS	8/1/88	3A, 5	EQ	
			SONICS INTERNATIONAL STATE SUPERFUND SITE	WDW 116/137	APPROXIMATELY 2 MILES WEST OF RANGER TX ON F.M. 101	TRICHLOROETHANE, DICHLOROETHANE, CHLOROFORM	11/16/90	5B, 4	E,Q,V,1,2,3	
	PST		ABTEX BEVERAGE CORP	112513	W IH 20, RANGER	DIESEL	8/4/97	2, 6	E,Q	
			E Z SERVE PETRO MARKETING CO	110162	300 E MAIN, EASTLAND	GASOLINE	12/5/95	2, 2A	E,Q	
			FIRST STATE BANK DELEON	099138	601 E HWY 80, RANGER	GASOLINE	4/3/91	1B, 1A	E,Q	
			HORN MARKETING INC	111811	201 MAIN ST, RISING STAR	UNKNOWN	10/24/96	1B, 1A	E,Q	
			LAVERNE MEEKS	094660	513 W MAIN ST, EASTLAND	GASOLINE	12/19/90	2, 2A	E,Q	
			LAVERNE MEEKS	095265	503 W MAIN ST, EASTLAND	GASOLINE	11/16/89	2, 2A	E,Q	
			LOVES COUNTRY STORES	112139	IH 20, RANGER	GASOLINE	2/22/97	2, 6	E,Q	
			WEST-T-GO #20	109445	100 RAILROAD AVE, RANGER	GASOLINE, DIESEL	4/7/95	2, 6	E,Q	
ECTOR	ENFWST		BAKER PERFORMANCE CHEMICALS-ODESSA-MAGNA	32536	410 E. HILLMONT RD., ODESSA, TX 79761	BTEX, ORGANICS, NAPHTHALENE	11/5/86	3B, 5	EQV23	
			CONTINENTAL PRODUCTS	30251	100 INDUSTRIAL AVE., ODESSA	HEXAVALENT CHROMIUM	1/1/85	3, 3	E	
			LEIGH METAL COATING	31675	2725 WEST 81ST STREET, ODESSA	CHROME	10/31/89	4A, 4	EQV	
			MONARCH ROD SERVICE	39986	153 MOSS AVENUE, ODESSA	NAPHTHA, LEAD	1/1/90	3, 3	E	
			RELIABLE MACHINE & SUPPLY	30775	2035 WEST 2ND STREET, ODESSA	CHROMIUM	9/1/95	3B, 2A	E	
			SHELL ODESSA	30258	S. GRANDVIEW ST., ~3 MI S. OF DOWNTOWN ODESSA	HYDROCARBONS, METALS	11/12/86	3B, 5	EQV23	
			SIVALLS TANKS, INC.	35690	2200 E. 2ND STREET, ODESSA	CHROMIUM	5/15/86	3B, 3	EQ	
	FOD		BJ SERVICES COMPANY U.S.A.		2205 WEST SECOND STREET, ODESSA, TX	TPH, BENZENE, TOLUENE, EHTYLBENZENE, P-&M-XYLENE, O-XYLENE	5/5/93	2, 6	E,Q	
			STEPHENS RENTAL CO., INC.	EF9008486	4610 W. HIGHWAY 80, ODESSA, TX	ALCOHOLS, HYDROCARBONS	8/29/90	2C, 6	E,Q	
	IHW		HUNTSMAN (FORMERLY REXENE AND EL PASO PRODUCTS)	30142	SOUTH GRANDVIEW ST., ODESSA	BENZENE, PETROLEUM HYDROCARBONS (FREE & DISSOLVED), XYLENE	12/15/86	3A, 4,5	E,Q,V,2,3	
			SHELL OIL COMPANY - ODESSA	30258	S. GRANDVIEW ST., ~3 MI S. OF DOWNTOWN ODESSA	HYDROCARBONS	1/14/86	3A, 4,5	E,Q,V,2,3	
	PCD/CA		EL PASO PRODUCTS (REXENE)	30142	SOUTH GRANDVIEW ST., ODESSA	BENZENE, PETROLEUM HYDROCARBONS (FREE & DISSOLVED), XYLENE	12/15/86	3, 4,5	E,Q,V,2,3	
			EXXON CHEMICAL - ODESSA	37190	2126 MAURICE, ODESSA	SOLVENTS	6/3/93	2B, 2	E	
			HOMCO INT'L - ODESSA	52075	2122 MAURICE, ODESSA	TPH	9/22/93	3, 2	E	
			KATY INDUSTRIES	30926	8326 W. COUNTY ROAD, ODESSA	CHROMIUM	11/17/83	3B, 4	E	
			SHELL OIL COMPANY - ODESSA	30258	S. GRANDVIEW ST., ~3 MI S. OF DOWNTOWN ODESSA	HYDROCARBONS	1/14/86	3, 4,5	E,Q,V,2,3	
PCD/ENF		AIR LIQUIDE AMERICA CORP.	30685	3114 1/2 W. 2ND ST., ODESSA, TX 79762	ACETONE	3/31/94	2D, 2B	E,V3		
		BJ SERVICES CO., USA (WESTERN CO. NA)	30694	8100 W. MURPHY, ODESSA	DCA, TCE, MEK, BTEX, ACETONE, AS, BA, CR, PB	9/11/90	2B, 3A	EQV23		

TABLE 1
GROUNDWATER CONTAMINATION CASE DESCRIPTIONS BY COUNTY
TEXAS NATURAL RESOURCE CONSERVATION COMMISSION

COUNTY	DIVISION	NEW CASES	FILE NAME	FILE NUMBER	LOCATION	CONTAMINATION DESCRIPTION	DATE	ENFORCEMENT STATUS	DATA QUALITY	SECTION 5.236	
ECTOR	PCD/ENF		BJ SERVICES COMPANY, USA	32316	2505 WEST 2ND ST, ODESSA	TPH, BTEX	1/1/93	2B, 4	E, Q		
			COLTEC IND (FRANCE COMPRESSOR)	31868	4147 JACKSON AVENUE, ODESSA	CHROMIUM	5/8/87	0, 4	E	Y	
			HOMCO INTERNATIONAL, INC.	52075	2122 MAURICE RD, ODESSA	CR, ZN, VINYL, DICHLOROETHYLENE	8/15/91	2C, 3	E		
			TRICO	34658	3218 KERMIT HWY, ODESSA	CHROMIUM	5/1/91	2C, 3	EQ		
			PCD/SUP		NATIONAL CHROMIUM CORPORATION ODESSA CHROMIUM 1 SUPERFUND SITE- MULTIPLE PRPS		N/W ODESSA, 2626 STEVENS RD., ODESSA N/W ODESSA, WEST OF COUNTY RD. WEST BETWEEN 37TH AND 48TH STREETS	CHROMIUM HEXAVALENT CHROMIUM	2/28/86	5A, 1 5A, 4	E, Q, V, 2, 3
				ODESSA CHROMIUM IIN SUPERFUND SITE		N/W ODESSA, W. OF COUNTY RD. WEST, BETWEEN 57TH AND 61ST ST	HEXAVALENT CHROMIUM	1/6/86	5A, 4	E, Q, V, 1, 2	
				ODESSA CHROMIUM IIS SUPERFUND SITE- MULTIPLE PRPS		N/W ODESSA, WEST OF COUNTY RD. WEST, BETWEEN 50TH AND 57TH STREETS	HEXAVALENT CHROMIUM	1/6/86	5A, 4	E, Q, V, 2, 3	
				PERMIAN CHEMICAL STATE SUPERFUND SITE		ON PRONTO RD, SOUTH OF HWY. 80, EAST OF ODESSA TXD087491528	TOTAL DISSOLVED SOLIDS	8/15/85	5B, 2A	E, Q, V, 3	
				PRECISION MACHINE STATE SUPERFUND SITE	30877	500 WEST OLIVE ST ODESSA, TX (A STATE SUPERFUND SITE - ON REGISTRY 1988)	CHROMIUM	3/16/87	5B, 3	E, Q, V, 2, 3	
				SPRAGUE ROAD (LEIGH METALS)		N/W ODESSA, S. OF 83RD ST. AND W. OF BEESON ST.	HEXAVALENT CHROMIUM	8/1/84	5A, 2A	E, Q, V, 2, 3	
		PCD/VC		EXXON CHEMICAL COMPANY	234	2126 MAURICE ROAD/950 W COUNTRY RD, S, ODESSA	VOCS, TPH	4/22/96	0, 5	E	
	PST			BASIN ACIDIZING INC	092289	8400 ANDREWS HWY, ODESSA	GASOLINE	11/8/88	2, 2A	E, Q	
				BIDCO (JIM GOLDEN)	091824	312 2ND ST, ODESSA	GASOLINE	4/27/88	2, 2A	E, Q	
				CHEVRON PRODUCTS COMPANY	093730	1363 E 8TH ST, ODESSA	GASOLINE	9/15/89	2, 4	E, Q	
				CITY OF ODESSA	107456	205 N GRANT, ODESSA	GASOLINE, DIESEL	11/10/93	2, 2A	E, Q	
				DARRELL LOGSDON	096878	1124 N GRANT, ODESSA	GASOLINE, CHEMICAL	9/27/90	2, 2A	E, Q	
				DIAMOND SHAMROCK REF & MKTG CO	100875	803 S CRANE, ODESSA	GASOLINE	7/8/91	2, 2A	E, Q	
				DIVERSIFIED WAREHOUSING	107243	600 S INDUSTRIAL AVE, ODESSA	DIESEL	8/25/93	2, 2A	E, Q	
				E E HENSLEY & SON	108934	825 W 1ST ST, ODESSA	DIESEL	6/7/94	2, 2A	E, Q	
				E E HENSLEY AND SONS	095094	1601 S GRANT AVE, ODESSA	GASOLINE	2/28/90	2, 2A	E, Q	
				E E. EASLEY, INC.	094374	701 N GRANDVIEW, ODESSA	GASOLINE	11/27/89	5B, 1A	E, Q	
				E E. HENSLEY & SON	107106	1200 W 10TH ST, ODESSA	GASOLINE	8/6/93	2A, 1A	E, Q	
				E Z MART STORES INC	104149	1607 W CITY RD, ODESSA	GASOLINE	7/29/92	2, 5	E, Q	
				ECTOR COUNTY	108637	7613 DUNN, ODESSA	GASOLINE	9/8/94	2A, 6	E, Q	
				EXXON COMPANY USA	099040	1100 E 42ND ST, ODESSA	GASOLINE	2/27/91	2, 2A	E, Q	
			EXXON COMPANY USA	100429	2544 ANDREWS HWY, ODESSA	GASOLINE	10/1/91	2, 2A	E, Q		
			EXXON COMPANY USA	100827	2701 N GRANDVIEW, ODESSA	GASOLINE	5/6/91	2, 2A	E, Q		
			EXXON COMPANY USA	106587	4041 MAPLE, ODESSA	GASOLINE, WASTE OIL	4/15/93	2, 4	E, Q		
			FINA OIL & CHEMICAL CO	092506	602 E 2ND ST, ODESSA	GASOLINE	12/19/88	2, 2A	E, Q		
			FINA OIL & CHEMICAL CO	096557	5202 N DIXIE, ODESSA	GASOLINE	8/23/90	2, 4	E, Q		
			FLINT ENGINEERING & CONSTRUCT	097135	W LOOP 338, ODESSA	GASOLINE, DIESEL	10/31/80	1B, 1A	E, Q		
			HALLIBURTON SERVICES	105489	6155 W MURPHY ST, ODESSA	DIESEL	12/8/92	2, 6	E, Q		
			HINKLE EQUIPMENT	112417	4603 ANDREWS HWY, ODESSA	GASOLINE	6/12/97	2, 2A	E, Q		
			ICA PROPERTY	100723	3800 E 42ND ST, ODESSA	UNKNOWN	10/31/91	2A, 1A	E, Q		
			JOHNSON BROS OIL CO	095763	620 E 2ND ST, ODESSA	GASOLINE	4/23/90	2, 2A	E, Q		
			JOHNSON BROS OIL CO	097441	2035 ANDREWS HWY, ODESSA	GASOLINE	12/3/90	2, 2A	E, Q		
		K A T SAV MOR INC	112878	4230 N GRANDVIEW AVE, ODESSA	GASOLINE	10/10/96	1B, 1A	E, Q			

TABLE 1
GROUNDWATER CONTAMINATION CASE DESCRIPTIONS BY COUNTY
TEXAS NATURAL RESOURCE CONSERVATION COMMISSION

COUNTY	DIVISION	NEW CASES	FILE NAME	FILE NUMBER	LOCATION	CONTAMINATION DESCRIPTION	DATE	ENFORCEMENT STATUS	DATA QUALITY	SECTION 5.236
ECTOR	PST		KENT DISTRIBUTORS	091633	601 N COUNTY RD, ODESSA	GASOLINE	1/11/88	2, 2A	E,Q	
			KOUNTRY BURGER	096128	1123 N GRANT, ODESSA	GASOLINE	5/21/90	5B, 1A	E,Q	
			LAMPE HOWARD	098765	721 W 2ND, ODESSA	GASOLINE	4/24/91	2, 2A	E,Q	
			LEON YOUNGER	096626	5109 ANDREWS HWY, ODESSA	GASOLINE	8/17/90	2, 2A	E,Q	
			MESA OPERATING CO.	091698	3001 KERMIT HWY, ODESSA	DIESEL	2/25/88	2A, 2A	E,Q	
			PHILLIPS 66 CO	095338	1411 W 2ND, ODESSA	DIESEL	1/8/90	2, 2A	E,Q	
			RIO GRANDE DISTRIBUTORS INC	097439	1700 S GRANT, ODESSA	GASOLINE	10/2/90	2, 2A	E,Q	
			RIO GRANDE DISTRIBUTORS INC	097652	1201 N GRANT ST, ODESSA	GASOLINE	11/5/90	2, 2A	E,Q	
			RIO GRANDE DISTRIBUTORS INC	102738	1629 E 8TH ST, ODESSA	GASOLINE	4/22/92	2, 2A	E,Q	
			SALMON G Q AND SON INC	102981	1835 FM 1936, ODESSA	DIESEL	5/26/92	2, 2A	E,Q	
			SOUTHLAND CORP	091699	603 E 2ND, ODESSA	GASOLINE	2/11/88	2, 4	E,Q	
			SOUTHLAND CORP	097088	6001 EASTRIDGE, ODESSA	GASOLINE	10/25/90	2, 3	E,Q	
			SOUTHLAND CORP	097136	2712 E 8TH ST, ODESSA	GASOLINE	10/27/90	2, 2A	E,Q	
			SOUTHLAND CORP	097137	2700 N DIXIE, ODESSA	GASOLINE	10/27/90	2, 2A	E,Q	
			SOUTHLAND CORP	101045	601 W 2ND ST, ODESSA	GASOLINE	11/20/91	2, 3	E,Q	
			SOUTHLAND CORP	106953	2626 N GRANDVIEW, ODESSA	GASOLINE	7/19/93	2, 2A	E,Q	
			SOUTHLAND CORP	106956	600 S GRANDVIEW, ODESSA	GASOLINE	7/16/93	2, 2A	E,Q	
			SOUTHLAND CORP	106968	801 N HARLESS, ODESSA	GASOLINE	7/21/93	2, 2A	E,Q	
			SOUTHLAND CORP	106990	1101 E 42ND ST, ODESSA	GASOLINE	7/27/93	2, 3	E,Q	
			SOUTHLAND CORP	107850	1401 W UNIVERSITY, ODESSA	GASOLINE	7/23/93	2, 2A	E,Q	
			SOUTHLAND CORP	107852	1000 N GRANT, ODESSA	GASOLINE	7/20/93	2, 2A	E,Q	
			SOUTHWEST CONVENIENCE STORES	092046	721 COUNTY ROAD WEST, ODESSA	GASOLINE	8/2/88	2, 2A	E,Q	
			SOUTHWEST CONVENIENCE STORES	106967	1523 N HARLESS, ODESSA	GASOLINE	7/21/93	2, 2A	E,Q	
			SOUTHWEST CONVENIENCE STORES	108110	3900 TANGLEWOOD, ODESSA	GASOLINE	2/17/94	2, 6	E,Q	
			SOUTHWEST CONVENIENCE STORES	108111	800 W COUNTY RD, ODESSA	GASOLINE	4/12/94	2, 2A	E,Q	
			SOUTHWEST CONVENIENCE STORES	109631	3700 ANDREWS HWY, ODESSA	GASOLINE	6/15/95	2, 2A	E,Q	
			SOUTHWEST ENERGY DIST INC	096375	317 N DIXIE, ODESSA	GASOLINE	8/1/90	2, 3	E,Q	
			SOUTHWEST ENERGY DIST INC	096379	2210 W 2ND ST, ODESSA	GASOLINE	7/31/90	2, 2A	E,Q	
			SPARKY'S GROCERY & DELI	098821	3734 KERMIT HWY, ODESSA	GASOLINE	5/1/91	2A, 1A	E,Q	
			TMBR SHARP DRILLING INC	101042	8700 SPRAGUE, ODESSA	GASOLINE	11/27/91	2A, 5	E,Q	
			TOMMIE FRANCES WILSON	093577	HWY 3855, ODESSA	GASOLINE	5/22/89	2, 2A	E,Q	
			TRIPP CONSTRUCTION	107475	1073 N FM 1936, ODESSA	GASOLINE, DIESEL	11/17/93	2, 2A	E,Q	
			UNKNOWN	091404	UNKNOWN, NOTREES	UNKNOWN	5/27/87	5B, 2A	E,Q	
			UNKNOWN	110376	8TH & EXPRESS WAY, ODESSA	UNKNOWN	2/7/96	1B, 1A	E,Q	
			US POSTAL SERVICE	096877	200 N TEXAS, ODESSA	GASOLINE	10/5/90	2A, 2A	E,Q	
	VIKING FREIGHT SYSTEMS	094183	600 EXPRESSWAY AVE, ODESSA	DIESEL	11/13/89	2, 4	E,Q			
	WAUKESHA PEARCE INDUSTRIES INC	100616	1000 W 2ND ST, ODESSA	GASOLINE	10/22/91	2, 2A	E,Q			
EL PASO	ENFWST		CHEVRON PRODUCTS COMPANY-EL PASO REFINER	30605	TROWBRIDGE & MARKET, S OF IH10, EL PASO	HYDROCARBONS, APP.VIII CONSTITUENTS	1/1/82	1B, 3	EQV23	
			EL PASO REFINING CO LTD	30026	6500 TROWBRIDGE, EL PASO	HYDROCARBONS, BTEX	1/1/81	3B, 5	EQV23	
			US ARMY FORT BLISS	63003	NE OF EL PASO	MERCURY, CHROMIUM	11/3/95	3B, 2	EQ	
	ENFWTR		ASARCO - EL PASO	31235	PAISANO DRIVE AT EXECUTIVE, EL PASO	ARSENIC AND OTHER METALS	11/5/90	2A, 2C	EQV12	
	PCD/CA		BORDER STEEL MILLS	31209	IH-10 & VINTON RD, VINTON	ORGANICS	1/26/90	3A, 2	E,Q	

TABLE 1
GROUNDWATER CONTAMINATION CASE DESCRIPTIONS BY COUNTY
TEXAS NATURAL RESOURCE CONSERVATION COMMISSION

COUNTY	NEW CASES	FILE NAME	FILE NUMBER	LOCATION	CONTAMINATION DESCRIPTION	DATE	ENFORCEMENT STATUS	DATA QUALITY	SECTION 5.236
EL PASO	PCD/CA	CHEVRON OIL CO	30605	TROWBRIDGE & MARKET, S OF IH10, EL PASO	BTEX, DIESEL, ACID WASTES	3/1/82	3A3B, 2A,5	E,Q	
	PCD/ENF	EL PASO ACID	39027	NW INT OF US HWY 62-180 & FM 659			0, 3		
		SOUTHWESTERN BELL TELEPHONE	52114	100 SUNSET DR., EL PASO	BENZENE,TPH,TCE	6/20/91	2A, 2	V.2	
		WHITE SPUR CLEANERS	74682	4798 DONIPHAN	TETRACHLOROETHENE		2B, 2A	EQV3	
	PCD/VC	RED TOP LINEN SUPPLY, INC.	370	4640 DONIPHAN, EL PASO	SOLVENTS	10/14/96	0, 2	E	
	PST	AMERITRUST	100855	1855 LEE MOORE RD, SAN ELIZARIO	GASOLINE	11/4/91	2, 2A	E,Q	
		APODACA ARMANDO	105920	11536 SOCORRO RD, SOCORRO	GASOLINE	1/22/93	5B, 1A	E,Q	
		ASARCO INC	094594	PAISANO, EL PASO	DIESEL	2/8/90	2, 4	E,Q	
		ASARCO INC	095897	2301 W PAISANO, EL PASO	DIESEL	6/14/90	2, 2A	E,Q	
		BELL THUNDERBIRD OIL CO	092373	2301 N MESA, EL PASO	GASOLINE	12/5/88	2, 2A	E,Q	
		BELL THUNDERBIRD OIL CO	108876	1166 YARBROUGH, EL PASO	GASOLINE	11/2/94	2, 6	E,Q	
		BERT BORSBERRY	100821	5165 HERCULES AVE, EL PASO	GASOLINE	10/10/91	2, 2A	E,Q	
		BOARD OF REGENTS UT SYSTEM	102548	1708 PAISANO, EL PASO	WASTE OIL	3/31/92	2, 2A	E,Q	
		BOARD OF REGENTS UT SYSTEMS	101551	1609 E PAISANO, EL PASO	GASOLINE	1/7/92	2, 2A	E,Q	
		BOB BRIDGE	112039	8164 N LOOP, EL PASO	GASOLINE, WASTE OIL	1/2/97	2, 2A	E,Q	
		CHARLES AUSTIN YEARWOOD	091781	2628 WYOMING, EL PASO	DIESEL	4/1/88	2, 4	E,Q	
		CHEVRON PRODUCTS COMPANY	091011	4680 MONTANA, EL PASO	GASOLINE	2/28/84	2, 2A	E,Q	
		CHEVRON PRODUCTS COMPANY	091458	6631 MONTANA AVE, EL PASO	GASOLINE	6/24/87	2, 4	E,Q	
		CHEVRON PRODUCTS COMPANY	093779	214 VALVERDE ST, EL PASO	GASOLINE	9/25/89	2, 2A	E,Q	
		CHEVRON PRODUCTS COMPANY	093783	4500 MONTANA AVE, EL PASO	GASOLINE	10/4/89	2, 2A	E,Q	
		CHEVRON PRODUCTS COMPANY	093890	1422 AIRWAYS BLVD, EL PASO	UNKNOWN	11/3/89	2, 2A	E,Q	
		CHEVRON PRODUCTS COMPANY	108334	6445 N LOOP, EL PASO	GASOLINE	5/24/94	2, 2A	E,Q	
		CHEVRON PRODUCTS COMPANY	108335	8500 ALAMEDA, EL PASO	GASOLINE	6/6/94	2, 2A	E,Q	
		CHEVRON PRODUCTS COMPANY	110958	7694 ALMEDA, EL PASO	GASOLINE	4/3/96	2, 2A	E,Q	
		CHEVRON PRODUCTS COMPANY	111003	7299 ALAMEDA, EL PASO	GASOLINE	4/8/96	2, 2A	E,Q	
		CHEVRON PRODUCTS COMPANY	111962	219 E PAISANO, EL PASO	UNKNOWN	12/3/96	2, 2A	E,Q	
		CHEVRON PRODUCTS COMPANY	112154	220 E PAISANO, EL PASO	GASOLINE	2/25/97	2, 2A	E,Q	
		CHEVRON USA	110959	428 YARBROUGH, EL PASO	GASOLINE	4/3/96	2, 6	E,Q	
		CHEVRON USA INC	108391	8400 MONTANA, EL PASO	GASOLINE	7/15/94	2, 6	E,Q	
		CHIQUITA BRANDS INTERNATIONAL	095402	400 INGLEWOOD, EL PASO	WASTE OIL	3/29/90	2, 6	E,Q	
		CIRCLE K CORP	095791	6864 DONIPHAN, CANUTILLO	GASOLINE	4/17/90	2A, 6	E,Q	
		CIRCLE K CORP	107546	6398 DONIPHAN, EL PASO	GASOLINE	11/17/93	2, 6	E,Q	
		CITY OF EL PASO	091891	210 S CAMPBELL, EL PASO	GASOLINE, DIESEL	5/2/88	2, 2A	E,Q	
		CITY OF EL PASO	097368	8803 ALAMEDA, EL PASO	DIESEL	11/28/90	2, 2A	E,Q	
		CITY OF EL PASO	098827	700-A SAN FRANCISCO ST, EL PASO	DIESEL	5/7/91	2, 4	E,Q	
		CITY OF EL PASO	101570	115 SHORTY LN, EL PASO	DIESEL	1/17/92	2, 2A	E,Q	
		CITY OF EL PASO	105449	121 ATLANTIC, EL PASO	DIESEL	10/19/92	2, 2A	E,Q	
		COUNTY OF EL PASO	112896	191 CANUTILLO AVE, EL PASO	GASOLINE	12/3/97	1B, 1A	E,Q	
		DANNY'S GROCERY INC	095236	7900 ALAMEDA AVE, EL PASO	GASOLINE	3/27/90	2, 2A	E,Q	
		DIAMOND SHAMROCK REF & MKTG CO	092358	3668 DONIPHAN, EL PASO	GASOLINE	12/6/88	2, 6	E,Q	
		DIAMOND SHAMROCK REF & MKTG CO	096956	840 ZARAGOSA, EL PASO	UNKNOWN	10/16/90	2, 2A	E,Q	
		DIAMOND SHAMROCK REF & MKTG CO	097132	2850 MONTANA, EL PASO	GASOLINE	11/1/90	2, 2A	E,Q	
		DIAMOND SHAMROCK REF & MKTG CO	098193	201 AMERICAS AVE, EL PASO	GASOLINE	12/27/90	2, 2A	E,Q	
		DIAMOND SHAMROCK REF & MKTG CO	102001	1603 GEORGE DIETER DR, EL PASO	GASOLINE	12/9/91	2A, 6	E,Q	

TABLE 1
GROUNDWATER CONTAMINATION CASE DESCRIPTIONS BY COUNTY
TEXAS NATURAL RESOURCE CONSERVATION COMMISSION

COUNTY	DIVISION	NEW CASES	FILE NAME	FILE NUMBER	LOCATION	CONTAMINATION DESCRIPTION	DATE	ENFORCEMENT STATUS	DATA QUALITY	SECTION 5.236
EL PASO	PST									
		*	DIAMOND SHAMROCK REF & MKTG CO	104213	3001 N YARBOROUGH, EL PASO	GASOLINE	8/11/92	2A, 1A	E,Q	
		*	DIAMOND SHAMROCK REF & MKTG CO	108210	4421 MONTANA, EL PASO	GASOLINE	11/19/93	2, 2A	E,Q	
			DIAMOND SHAMROCK REF & MKTG CO	108333	390 S MAIN, ANTHONY	GASOLINE	5/16/94	2, 2A	E,Q	
			DIAMOND SHAMROCK REF & MKTG CO	109028	1915 MONTANA, EL PASO	UNKNOWN	5/14/94	2, 2A	E,Q	
		*	DIAMOND SHAMROCK REF & MKTG CO	111319	4201 N MESA, EL PASO	GASOLINE	6/12/96	2, 2A	E,Q	
			DIMAOND SHAMROCK RFNG. & MKTG.	098189	1250 AIRWAY BLVD, EL PASO	GASOLINE	12/27/90	2, 2A	E,Q	
			EDUARDO AGUILAR, JR.	108371	6885 DONIPHAN, CANUTILLO	GASOLINE	5/24/94	5B, 1A	E,Q	
			EL PASO BAKING CO	108992	301 N DALLAS ST, EL PASO	UNKNOWN	3/16/94	2, 2A	E,Q	
			EL PASO COUNTRY CLUB	101200	400 CAMINO REAL, EL PASO	GASOLINE	12/3/91	2, 6	E,Q	
			EL PASO COUNTY	105267	6500 DELTA DR, EL PASO	GASOLINE	11/4/92	2, 6	E,Q	
		*	EL PASO COUNTY	107257	201 NW FIRST, FABENS	GASOLINE	2/25/93	2, 5	E,Q	
			EL PASO ELECTRIC CO	101128	651 HAWKINS BLVD, EL PASO	DIESEL	3/2/89	2, 2A	E,Q	
		*	ELVIRA HOLQUIN	093414	4705 DYER ST, EL PASO	GASOLINE	7/18/89	2, 2A	E,Q	
		*	EUGENE BELL	112373	5188 DONIPHAN, EL PASO	GASOLINE	6/4/97	2, 2A	E,Q	
			F E YEARWOOD LAND TRUST	110921	4731 MONTANA, EL PASO	WASTE OIL	3/5/96	2A, 1A	E,Q	
			FABENS OIL CO	100823	5221 WREN AVE, EL PASO	WASTE OIL	7/25/91	2, 2A	E,Q	
			FABENS OIL CO	105100	201 N FABENS, FABENS	GASOLINE	10/1/92	2A, 1A	E,Q	
			FABENS OIL CO	108052	505 W MAIN, FABENS	GASOLINE, WASTE OIL	8/19/93	2, 2A	E,Q	
			FABENS OIL CO	108877	13210 ALAMEDA, FLINT	GASOLINE	11/16/94	2, 2A	E,Q	
			FRANCES RICE (MRS)	108510	5015 MONTANA AVE, EL PASO	GASOLINE, WASTE OIL	7/22/94	2, 6	E,Q	
			GASTELUM ROSENBERG	096823	2000 W PAISANO, EL PASO	UNKNOWN	9/28/90	5B, 1A	E,Q	
		*	GILBERT MALOOLY	112345	950 SUNLAND DR, EL PASO	GASOLINE	5/29/97	2, 2A	E,Q	
		*	GILBERT REYES	110302	9967 ALAMEDA, EL PASO	GASOLINE	12/21/95	2, 2A	E,Q	
			GOOD TIMES STORES INC	091212	5598 DONIPHAN DR, EL PASO	UNKNOWN	1/16/87	2, 4	E,Q	
			GOOD TIMES STORES INC	092990	602 HORIZON, SOCORRO	GASOLINE	4/28/89	2, 4	E,Q	
			GOOD TIMES STORES INC	095876	295 PADRES, EL PASO	GASOLINE	5/31/90	2, 2A	E,Q	
			GOOD TIMES STORES INC	097754	12901 ALAMEDA AVE, EL PASO	GASOLINE	1/2/91	2, 2A	E,Q	
			GOOD TIMES STORES INC	098544	12370 SOCORRO, SAN ELIZARIO	GASOLINE	3/27/91	2, 2A	E,Q	
			GOOD TIMES STORES INC	101831	6390 ALAMEDA, EL PASO	GASOLINE	2/11/92	2, 2A	E,Q	
			GOOD TIMES STORES INC	102240	6060 ALAMEDA AVE, EL PASO	GASOLINE	3/18/92	2, 2A	E,Q	
			GOOD TIMES STORES INC	102279	1098 COUNTRY CLUB RD, EL PASO	GASOLINE	3/20/92	2A, 6	E,Q	
			GOOD TIMES STORES INC	102280	9370 NORTH LOOP DR, EL PASO	GASOLINE	3/20/92	2, 4	E,Q	
			GOOD TIMES STORES INC	102281	10001 ALAMEDA AVE, EL PASO	GASOLINE	3/20/92	2, 5	E,Q	
			GOOD TIMES STORES INC	102283	9829 SOCORRO DR, EL PASO	GASOLINE	3/20/92	2, 2A	E,Q	
			GOOD TIMES STORES INC	102423	10499 ALAMEDA AVE, EL PASO	GASOLINE	3/30/92	2A, 6	E,Q	
			GOOD TIMES STORES INC	102424	10100 N LOOP DR, EL PASO	GASOLINE	3/30/92	2A, 6	E,Q	
			GOOD TIMES STORES INC	102425	101 W MAIN, FABENS	GASOLINE	3/30/92	2, 2A	E,Q	
			GOOD TIMES STORES INC	103198	1259 ZARAGOSA RD, EL PASO	GASOLINE	5/26/92	2, 2A	E,Q	
			HYDER ROBERT	101408	7322 NORTH LOOP RD, EL PASO	GASOLINE	1/2/92	2, 2A	E,Q	
			INT'L BOUNDARY & WATER COMMIS	107801	RIO GRANDE FLOODWAY, EL PASO	GASOLINE	2/14/94	2, 6	E,Q	
			INT'L BOUNDARY & WATER COMMIS	108049	2616 W PAISANO, EL PASO	GASOLINE	2/15/94	2A, 1A	E,Q	
		*	JALMARK	106733	1600 E SAN ANTONIO DR, EL PASO	UNKNOWN	3/22/93	2, 2A	E,Q	
			JOSEPH CALCALTERRA,III	097798	9201 EMPIRE AVE, EL PASO	GASOLINE	12/17/90	2A, 6	E,Q	
			JOSIN PARTNERSHIP	097059	9609 CARNEGIE, EL PASO	GASOLINE, DIESEL	9/21/90	2, 2A	E,Q	
			KOHLHAAS CORPORATION	092811	6831 EL PASO DR, EL PASO	CHEMICAL	3/30/89	2, 2A	E,Q	
			LEE MOORE TRUST	100716	1855 LEE MOORE RD, SAN ELIZARIO	GASOLINE	10/29/91	2, 5	E,Q	
			LEO FEUERSTEIN	099371	9101 ROSEWAY, EL PASO	UNKNOWN	6/27/91	2A, 1A	E,Q	
			LOZOYA ROGELIO	097758	9951 ALAMEDA AVE, EL PASO	GASOLINE	1/11/91	5B, 1A	E,Q	

TABLE 1
GROUNDWATER CONTAMINATION CASE DESCRIPTIONS BY COUNTY
TEXAS NATURAL RESOURCE CONSERVATION COMMISSION

COUNTY	NEW CASES	FILE NAME	FILE NUMBER	LOCATION	CONTAMINATION DESCRIPTION	DATE	ENFORCEMENT STATUS	DATA QUALITY	SECTION 5.236
EL PASO	PST	MAYFIELD POOLS	095170	1516 E SAN ANTONIO ST, EL PASO	GASOLINE	3/9/90	2, 5	E,Q	
		MBANK - EL PASO	099782	2800 N MESA, EL PASO	UNKNOWN	8/5/91	2A, 6	E,Q	
		MERCHANTS FAST MOTOR LINES	096297	431 N CLARK DR, EL PASO	GASOLINE	7/25/90	2, 6	E,Q	
		NATIONAL CONVENIENCE STORES	097413	7088 DONIPHAN DR, CANUTILLO	GASOLINE	12/4/90	5B, 2A	E,Q	
		NATIONAL RESTAURANT SUPPLY	097812	320 W SAN ANTONIO ST, EL PASO	GASOLINE	1/2/91	2, 2A	E,Q	
		NORMAN HADDAD	091805	3434 N MESA, EL PASO	GASOLINE	3/29/88	2, 3	E,Q	
		OASIS AVIATION INC	112127	6701 CONVAIR RD, EL PASO	UNKNOWN	2/18/97	2, 6	E,Q	
		PETRO INC	101555	601 VINTON RD, ANTHONY	DIESEL	1/10/92	2A, 6	E,Q	
		PHILLIPS 66 CO	111084	7800 E GATEWAY, EL PASO	UNKNOWN	8/20/96	2, 6	E,Q	
		RAYMOND ADAMS	111731	4760 DONIPHAN, EL PASO	UNKNOWN	10/7/96	2, 2A	E,Q	
		RITCHIE DISTRIBUTING	102398	2631 E WYOMING, EL PASO	CHEMICAL	3/25/92	2A, 1A	E,Q	
		ROADWAY EXPRESS INC	091214	1370 GOODYEAR DR, EL PASO	UNKNOWN	1/26/87	2, 6	E,Q	
		ROBERT LANE	109351	4700 N DONIPHAN, EL PASO	UNKNOWN	2/1/95	2, 2A	E,Q	
		ROLLINS LEASING CORP	109027	8269 DONIPHAN, ANTHONY	DIESEL	1/6/95	2, 6	E,Q	
		SHARP OIL COMPANY	093785	7101 DONIPHAN DR, CANUTILLO	GASOLINE	10/4/89	5B, 1A	E,Q	
		SONYA SURRATT	097058	12850 ALAMEDA AVE, CLINT	GASOLINE	10/17/90	2, 2A	E,Q	
		SOUTHLAND CORP	100715	429 YARBOROUGH, EL PASO	GASOLINE	10/29/91	2, 2A	E,Q	
		SOUTHLAND CORP	106899	3101 YARBROUGH, EL PASO	GASOLINE	6/24/93	2, 2A	E,Q	
		SOUTHLAND CORP	107846	6680 MONTANA, EL PASO	GASOLINE	6/21/93	2, 2A	E,Q	
		SOUTHWEST CONVENIENCE STORES	108224	7150 ALAMEDA, EL PASO	GASOLINE	6/1/94	2, 2A	E,Q	
		T M & S OIL CO	097626	6884 DONIPHAN DR, CANUTILLO	GASOLINE, DIESEL	12/28/90	2, 2A	E,Q	
		TEXAS AGRICULTURAL EXPERIMENT	097522	10601 NORTH LOOP CIR, EL PASO	GASOLINE	12/14/90	2A, 6	E,Q	
		TEXAS COMMERCE BANK, TRUSTEE	095371	600 E PAISANO, EL PASO	GASOLINE	3/21/90	2, 2A	E,Q	
		THE POPULAR DRY GOODS	095372	301 RAYNOLDS, EL PASO	DIESEL	3/29/90	2A, 6	E,Q	
		TM&S OIL COMPANY	093495	4048 DONIPHAN, EL PASO	GASOLINE	7/27/89	2, 2A	E,Q	
		TOTAL PETROLEUM INC	107153	7048 1/2 ALAMEDA, EL PASO	UNKNOWN	7/30/93	2, 2A	E,Q	
		TREE LAWN CORP	094393	3424 DONIPHAN DR, EL PASO	GASOLINE	1/3/90	5B, 1A	E,Q	
		TRITON AIR C/O DALLAS JET CTR	095171	6775 CONVAIR RD, EL PASO	JET FUEL	3/12/90	2, 6	E,Q	
		TXDOT	097973	9180 SOCORRO, EL PASO	DIESEL	2/11/91	2, 2A	E,Q	
		TXDOT	099519	6496 DONIPHAN DR, EL PASO	CHEMICAL	7/1/91	2, 2A	E,Q	
		UNION PACIFIC RAILROAD CO	105145	COTTON, EL PASO	DIESEL	10/27/92	2, 2A	E,Q	
		UNIVERSITY OF TEXAS SYSTEM	092089	5001 ALAMEDA AVE, EL PASO	GASOLINE	8/18/88	2, 2A	E,Q	
		UNKNOWN	108747	EL PASO	WASTE OIL	10/17/94	1B, 1A	E,Q	
		UNKNOWN	112586	4700 BLK DURAZNO, EL PASO	UNKNOWN	11/13/97	1B, 1A	E,Q	
		US ARMY AIR DEFENSE/FORT BLISS	111848	BLDG 2945, FORT BLISS	GASOLINE, DIESEL	10/7/96	1B, 6	E,Q	
		US ARMY FORT BLISS	092865	BLDG 1742, EL PASO	GASOLINE	4/17/89	2A, 1A	E,Q	
		US POSTAL SERVICE	091103	5300 E PAISANO DR, EL PASO	GASOLINE	8/6/86	2, 2A	E,Q	
		VELASCO EXXON	096295	6200 E GTWY, EL PASO	GASOLINE	4/23/90	2, 2A	E,Q	
		W TEXAS MEDICAL SPECIALIST INC	094867	2301 WYOMING, EL PASO	GASOLINE	1/18/90	2, 2A	E,Q	
		YWCA	092154	1918 TEXAS AVE, EL PASO	GASOLINE	9/22/88	2A, 2A	E,Q	
ELLIS	ENFWST	CENTERLINE INDUSTRIES	32306	1/2 MILE NORTH OF ENNIS ON OLD HWY 75	MEK, TOLUENE, OTHERS	10/24/88	3B, 3	E	
		CHAPARRAL STEEL	30661	300 WARD ROAD, MIDLOTHIAN	CHROMIUM, DIESEL	2/10/95	1, 0	E,Q	
		FMC/AGRICULTURAL WHSE - ENNIS	30901	101 INDUSTRIAL BLVD, ENNIS	METALS, PESTICIDES, BTEX	10/31/86	3B, 3	EQ	
	PCD/ENF	TXI (TEXAS INDUSTRIES)	33918	245 WARD ROAD, MIDLOTHIAN	ELEVATED PH	11/19/92	2B, 5	E	

TABLE 1
GROUNDWATER CONTAMINATION CASE DESCRIPTIONS BY COUNTY
TEXAS NATURAL RESOURCE CONSERVATION COMMISSION

COUNTY	NEW DIVISION CASES	FILE NAME	FILE NUMBER	LOCATION	CONTAMINATION DESCRIPTION	DATE	ENFORCEMENT STATUS	DATA QUALITY	SECTION 5.236								
ELLIS	PCD/SUP	TEXAS AMERICAN OIL STATE SUPERFUND SITE		4 MILES N. OF MIDLOTHIAN ON OLD HWY. 67	VINYL CHLORIDE, HYDROCARBONS	5/2/85	5B, 2	E,Q,V,1,2,3									
	PCD/VC	LARKIN PRODUCTS INDUSTRIAL TRACTS	156	BUSINESS HIGHWAY 287 EAST, WAXAHACHIE	SOLVENTS	12/28/95	0, 6C	E									
	PST	AVENUE FUEL DISTRIBUTORS	098295	407 W ENNIS AVE, ENNIS	GASOLINE	3/16/91	2, 3	E,Q									
		BUILDERS TRANSPORT INC	095087	WARD RD, MIDLOTHIAN	DIESEL	1/1/77	2, 4	E,Q									
		CHEMICAL RECLAMATION SER INC	096863	FM 55, AVALON	GASOLINE	10/3/90	2A, 1A	E,Q									
		CITY OF WAXAHACHIE	109484	400 E MADISON3, WAXAHACHIE	GASOLINE	5/8/95	2, 2A	E,Q									
		ENNIS ISD	108372	409 N CLAY 050196, ENNIS	GASOLINE	7/12/94	2, 2A	E,Q									
		ENNIS TRANSPORTATION, INC.	105544	4001 N IH--45, ENNIS	UNKNOWN	12/7/92	2, 2A	E,Q									
		EXXON COMPANY USA	109285	101 N IH-45, ENNIS	GASOLINE	11/15/93	2, 6	E,Q									
		FDIC	104801	301 N KAUFMAN, ENNIS	GASOLINE	9/30/92	1B, 1A	E,Q									
		LADY PALMER ENTERPRISES	091180	100 E MAIN, ITALY	GASOLINE	12/9/86	5B, 6	E,Q									
		LADY PALMER ENTERPRISES, INC.	096181	400 N HWY 77, WAXAHACHIE	UNKNOWN	5/8/90	2A, 1A	E,Q									
		M T MEHARG	102233	IH--35, ITALY	GASOLINE	10/17/91	2A, 6	E,Q									
		MITCHELL MAYE	099669	401 W MAIN ST, WAXAHACHIE	GASOLINE	7/27/91	2, 2A	E,Q									
		MRS. TROY DANIEL	108304	800 WATER ST, WAXAHACHIE	GASOLINE	6/24/94	2, 2A	E,Q									
		MULTIPLE RP'S POSSIBLE	100157	103 N 5TH ST, MIDLOTHIAN	GASOLINE	5/6/91	2A, 1A	E,Q									
		NELSON-PUTMAN	102021	IH--45, ENNIS	GASOLINE	2/26/92	2, 2A	E,Q									
		ONE STOP FOOD STORES	111706	E HWY 287, REAGOR SPRINGS	GASOLINE	9/11/96	2, 2A	E,Q									
		ONE STOP FOOD STORES INC	099130	HWY 45, ENNIS	GASOLINE	5/15/91	2, 2A	E,Q									
		PEARMAN OIL CO	094941	MAIN, MAYPEARL	GASOLINE	3/12/90	2, 2A	E,Q									
		PEARMAN OIL CO	095673	101 WACO HIGHWAY ST, WAXAHACHIE	GASOLINE	5/8/90	2, 3	E,Q									
		PEARMAN OIL CO	096755	614 FERRIS AVE, WAXAHACHIE	GASOLINE	9/13/90	2, 2A	E,Q									
		PEARMAN OIL CO	106556	111 N MAIN, RED OAK	WASTE OIL, GASOLINE	3/25/93	2, 2A	E,Q									
		R A STILLER	112250	200 S ELM, WAXAHACHIE	GASOLINE	4/4/97	2, 2A	E,Q									
		R A STILLER	112251	204 S ELM, WAXAHACHIE	GASOLINE	4/4/97	2, 2A	E,Q									
		ROBERT MORRIS	109284	400 W MAIN, WAXAHACHIE	GASOLINE	12/2/94	2, 2A	E,Q									
		STRASBURGER ENTERPRISES, INC.	097095	3RD, MAYPEARL	GASOLINE	3/22/90	2, 2A	E,Q									
		TOTAL PETROLEUM INC	092550	200 DALLAS HWY, WAXAHACHIE	GASOLINE	10/9/88	2A, 6	E,Q									
		TOTAL PETROLEUM INC	102073	100 N HWY 67 BYPASS, MIDLOTHIAN	GASOLINE, DIESEL	3/4/92	2A, 1A	E,Q									
		TOWN & COUNTRY	112603	610 W ENNIS AVE, ENNIS	GASOLINE	6/5/97	1B, 1A	E,Q									
		TRIPLE A OIL CO INC	107557	400 IH--45, FERRIS	GASOLINE, WASTE OIL	12/13/93	2, 2A	E,Q									
		TXDOT	099014	1000 JEFFERSON, WAXAHACHIE	GASOLINE, DIESEL	5/15/91	2, 6	E,Q									
		UNKNOWN	095672	HWY 66, WAXAHACHIE	GASOLINE	5/8/90	2A, 2A	E,Q									
		VARNER CITGO	103289	208 E MAIN, ITALY	GASOLINE	5/29/92	2, 6	E,Q									
	WAKELAND B D	103913	BOX 469, AVALON	GASOLINE	7/21/92	2, 2A	E,Q										
	WAXAHACHIE ISD	108375	300 BRYSON, WAXAHACHIE	GASOLINE	7/13/94	2, 2A	E,Q										
	WINTERS OIL CO	100415	100 S KAUFMAN, ENNIS	GASOLINE	10/3/91	2, 2A	E,Q										
	WOODY PENNINGTON	111760	297 N HWY 67, MIDLOTHIAN	GASOLINE	10/9/96	2, 2A	E,Q										
ERATH	PST	BROWDER 76 SUPREME	111195	1421 S LOOP, STEPHENVILLE	DIESEL	6/11/96	2, 2A	E,Q									
										CITY OF DUBLIN	102310	200 S PATRICK, DUBLIN	GASOLINE	3/16/92	2, 2A	E,Q	
										GENE HARRIS PETROLEUM INC	112832	2623 W WASHINGTON, STEPHENVILLE	UNKNOWN	12/11/97	1B, 1A	E,Q	
										KWIK GAS INC	092175	389 S GRAHAM ST, STEPHENVILLE	GASOLINE	9/22/88	2A, 6	E,Q	

TABLE 1
GROUNDWATER CONTAMINATION CASE DESCRIPTIONS BY COUNTY
TEXAS NATURAL RESOURCE CONSERVATION COMMISSION

COUNTY	DIVISION	NEW CASES	FILE NAME	FILE NUMBER	LOCATION	CONTAMINATION DESCRIPTION	DATE	ENFORCEMENT STATUS	DATA QUALITY	SECTION 5.236		
ERATH	PST	*	R E MARTIN	108838	265 E WASHINGTON ST, STEPHENVILLE	GASOLINE	1/18/94	2A, 1A	E,Q			
			TXDOT	097057	302 MORGAN MILL, STEPHENVILLE	DIESEL, KEROSENE	9/27/90	2, 2A	E,Q			
FANNIN	PST		CHAPMAN INC	102096	720 SAM RAYBURN, BONHAM	GASOLINE	3/5/92	2, 2A	E,Q			
			CIRCLE K STORES INC	110134	510 W SAM RAYBURN, BONHAM	GASOLINE	4/21/95	2, 2A	E,Q			
			HALL-VOYER FOUNDATION	103769	205 E MAIN, HONEY GROVE	GASOLINE	6/23/92	2, 6	E,Q			
			SAM RAYBURN MEMORIAL VET CTR	105233	1201 E 9TH ST, BONHAM	GASOLINE	11/5/92	2A, 1A	E,Q			
FAYETTE	PCD/VC	*	TUBOSCOPE SCHULENBURG SITE	558	HIGH HILL ROAD, SCHULENBURG	METALS, VOC	7/1/97	0, 2	E			
			PST		CIRCLE K CORP	107260	500 W TRAVIS, LA GRANGE	GASOLINE	9/16/93	2, 2A	E,Q	
					FARMCO INC	110352	138 JEFFERSON, LA GRANGE	GASOLINE	11/28/95	2A, 1A	E,Q	
					FAYETTE COUNTY	107588	216 N MARKET ST, FLATONIA	GASOLINE	1/3/94	2, 2A	E,Q	
					FAYETTE COUNTY PCT. 4	108255	W HWY 90, SCHULENBURG	DIESEL, GASOLINE	5/20/94	2, 2A	E,Q	
					JOHN FIETSAM	102684	IH-10, SCHULENBURG	GASOLINE	3/1/92	2, 2A	E,Q	
					JOHN FIETSAM INC	112489	401 N JEFFERSON, LA GRANGE	GASOLINE, DIESEL	7/2/97	2, 2A	E,Q	
					LA GRANGE ISD	112226	815 S VAIL ST, LA GRANGE	GASOLINE, DIESEL	3/27/97	2, 2A	E,Q	
					LA GRANGE PETROLEUM INC	097762	103 N WATERS, LA GRANGE	GASOLINE	1/16/91	2, 2A	E,Q	
					LA GRANGE STATE BANK	112045	E HWY 71, ELLINGER	GASOLINE	8/12/96	2, 2A	E,Q	
					MUTSCHER INC	112471	HWY 77, LA GRANGE	UNKNOWN	7/16/97	1B, 1A	E,Q	
					OAKRIDGE SMOKEHOSUE FRANS INC	093928	HWY 77, SCHULENBURG	GASOLINE	9/27/89	2, 2A	E,Q	
					PT OFCONT.-FARMERS LUMBERCOINC	103740	547 E TRAVIS ST, LA GRANGE	GASOLINE, DIESEL	5/4/92	2, 2A	E,Q	
					SCHMIDT & SONS OIL CO.	096647	157 E TRAVIS, LA GRANGE	GASOLINE	9/4/90	2, 2A	E,Q	
					STOCKMAN TRAVEL CENTER	110844	HWY 95, FLATONIA	GASOLINE, DIESEL	4/18/96	2, 6	E,Q	
					THE HITCHING POST INC	095276	IH-10, SCHULENBURG	GASOLINE	1/9/90	2, 6	E,Q	
					W M WOTIPKA JR	108543	312 E NORTH MAIN, FLATONIA	GASOLINE	8/10/94	2, 2A	E,Q	
					WAYNE WAGNER	108017	HWY 237, ROUND TOP	GASOLINE	2/23/94	2, 2A	E,Q	
					WEISHUHN CHARLES	103741	881 E COLORADO, LA GRANGE	GASOLINE, DIESEL	5/4/92	2, 6	E,Q	
	WICKETT STEVE	100062		HWY 237, WARRENTON	GASOLINE	9/9/91	5B, 1A	E,Q				
	WILBORN PETROLEUM CO	110237	IH-10, SCHULENBURG	GASOLINE	12/2/95	2, 2A	E,Q					
FISHER	PST		BILL BURNS OIL CO	111314	701 N CLEVELAND, ROTAN	GASOLINE	6/20/96	2, 2A	E,Q			
			BRAZOS INC SUBSIDIARIES	094313	E HWY 70, ROTAN	DIESEL	12/14/89	2, 2A	E,Q			
			TXDOT	102168	HWY 180, ROBY	UNKNOWN	12/13/91	2, 2A	E,Q			
FLOYD	PST		CRUME GIN	093758	RT 1, LOCKNEY	GASOLINE	8/7/89	2, 2A	E,Q			
			ERIC CORNELIUS	112049	420 S 2ND, FLOYDADA	GASOLINE, DIESEL	1/7/97	2, 5	E,Q			
			I H PARKS	091849	RAILROAD, SOUTH PLAINS	GASOLINE	4/19/88	5B, 1A	E,Q			
			MARY HUTTON TEXACO-DECEASED	093759	205 E LOCUST, LOCKNEY	GASOLINE	8/7/89	2A, 1A	E,Q			
			PAYMASTER SEED-FARM	093519	FM 2301, AIKEN	DIESEL	8/14/89	2A, 2A	E,Q			
			PRODUCERS COOPERATIVE ELEVATOR	109688	210 E MISSOURI, FLOYDADA	GASOLINE	7/11/95	2, 2A	E,Q			
			TXDOT	102291	708 N 2ND, FLOYDADA	GASOLINE, DIESEL, WASTE OIL	3/18/92	2, 2A	E,Q			

TABLE 1
GROUNDWATER CONTAMINATION CASE DESCRIPTIONS BY COUNTY
TEXAS NATURAL RESOURCE CONSERVATION COMMISSION

COUNTY	DIVISION	NEW CASES	FILE NAME	FILE NUMBER	LOCATION	CONTAMINATION DESCRIPTION	DATE	ENFORCEMENT STATUS	DATA QUALITY	SECTION 5.236
FLOYD	PST		WEEMS TEXACO	097404	607 E HOUSTON, FLOYDADA	GASOLINE, WASTE OIL	11/9/90	2, 2A	E,Q	
FOARD	PST		ALLSUP PETROLEUM, INC.	093386	COMMERCE, CROWELL	GASOLINE	7/6/89	2, 2A	E,Q	
			PHILLIPS 66 CO	108958	S 1ST ST, CROWELL	UNKNOWN	10/1/91	2, 2A	E,Q	
FORT BEND	ENFWST		ANALYSTS SERVICES, INC.	71235	12715 ROYAL DR., STANFORD	TOLUENE, TCE BENZENE	2/20/90	3C, 5	EQ2	
			INTERNATIONAL SWITCHBOARD CORPORATION	33451	910 INDUSTRIAL BOULEVARD, SUGARLAND	VOC'S (CHLORINATED, NON-CHLORINATE)	6/18/91	3B, 2B	EQ	
	IHW		QUANEX CORPORATION	30008	SCOTT ROAD, ROSENBERG	METALS	1/1/88	3A, 4,5	E,Q,V,2,3	
	MSW		FORT BEND COUNTY: MW-6A, 6B, AND 7, PZ-17 AND 18.	MSW01554	1.5 MI. NW OF THE INTERSECTION OF US 59 AND STATE HWY 36, 0.25 MI. W OF THE INTERSECTION OF KLAUKE RD. AND BLUME RD., N OF KLAUKE RD.	VOCs (TCE, VINYL CHLORIDE, 1,2-DICHLOROETHANE, AND 1,1-DICHLOROETHANE).	8/31/94	2B, 5	E,Q,V,2	
	PCD/CA		SUGARLAND PROPERTIES	52121	SWEETWATER BLVD., SUGARLAND	ARSENIC, CADMIUM, CHROMIUM, COPPER, LEAD	6/1/91	1B, 1A	EQV23	
			TEXAS INSTRUMENTS - STAFFORD	30703	12201 SW FREEWAY, HOUSTON	SOLVENTS	12/1/83	2B, 5	EQV23	
			VISION METALS	30008	SCOTT ROAD, ROSENBERG	METALS	1/1/88	3A, 5	E,Q,V,2,3	
	PCD/VC		ATEC COMMERCIAL SYSTEMS PROPERTY	585	12600 EXECUTIVE DRIVE, STAFFORD	CHLORINATED SOLVENT	8/6/97	0, 4	E	
			FOUNTAINS PROPERTY	584	EXECUTIVE DRIVE, STAFFORD	CHLORINATED SOLVENTS	8/6/97	0, 6	E	
			TEXAS INSTRUMENTS - STAFFORD FACILITIES	625	12201 SOUTHWEST FREEWAY, STAFFORD	VOCS	10/27/97	0, 2	E	
	PST		COASTAL MAVERICK	092370	7101.5 W FUQUA, MISSOURI CITY	GASOLINE	11/29/88	2, 2A	E,Q	
			CONOCO	109757	502 MURPHY RD, STAFFORD	GASOLINE	8/8/95	2, 2A	E,Q	
			DAG MANAGEMENT	093020	1900 FM 1092, MISSOURI CITY	GASOLINE	5/16/89	2, 4	E,Q	
			DIAMOND SHAMROCK	111687	3303 HWY 6, SUGARLAND	GASOLINE	7/31/96	1B, 1A	E,Q	
			DURWOOD GREENE CONSTRUCTION	103838	10126 CASH RD, STAFFORD	GASOLINE	7/13/92	2A, 2A	E,Q	
			FLINTEX OIL CO	111555	3416 1ST ST, ROSENBERG	GASOLINE	8/21/96	2, 2A	E,Q	
			FORT BEND COUNTY EMS	112266	1514 SOUTH PARKWAY, SUGAR LAND	DIESEL	4/14/97	2, 2A	E,Q	
			FORT BEND SHERIFFS DEPT	102802	1410 RANSOM RD, RICHMOND	GASOLINE	4/3/92	2, 2A	E,Q	
			GTE TELEPHONE OPERATIONS	099060	207 BRAND RD, STAFFORD	GASOLINE	8/24/90	2, 2A	E,Q	
			HALLIBURTON SERVICES	109188	330 SYCAMORE ST, FRESNO	GASOLINE, DIESEL	2/20/95	2, 2A	E,Q	
			HOUSTON LIGHTING & POWER	091414	Y U JONES, THOMPSONS	DIESEL	8/1/87	2, 4	E,Q	
			HOUSTON LIGHTING & POWER	093144	13300 BELKNAP RD, SUGARLAND	GASOLINE	6/15/89	2A, 6	E,Q	
			HUGHES, DON	102044	12406 GREENWAY DR, SUGARLAND	GASOLINE	9/30/91	2, 2A	E,Q	
			IMPERIAL HOLLY CORP	097952	198 KEMPNER ST, SUGARLAND	GASOLINE	1/21/91	2, 2A	E,Q	
			JOHN HOLLAND CONSTRUCTION	110335	10635 BRIGHTON LN, STAFFORD	GASOLINE, DIESEL	11/6/95	2, 2A	E,Q	
			KMS KWICK STOP	095714	909 CRABB RIVER, RICHMOND	GASOLINE	3/9/90	2, 2A	E,Q	
			MOBIL OIL CORP	091833	3311 S MAIN, STAFFORD	GASOLINE	4/28/86	2, 4	E,Q	
			MOBIL OIL CORP	097416	12602 HWY 59, STAFFORD	GASOLINE	11/21/90	2, 6	E,Q	
			MOBIL OIL CORP/SHELL OIL CO	102058	13747 SOUTHWEST FWY, SUGARLAND	UNKNOWN	12/17/91	2, 2A	E,Q	
			RIVER BEND COUNTRY CLUB	101225	1214 DULLES AVE, SUGARLAND	GASOLINE	12/15/91	2A, 6	E,Q	

TABLE 1
GROUNDWATER CONTAMINATION CASE DESCRIPTIONS BY COUNTY
TEXAS NATURAL RESOURCE CONSERVATION COMMISSION

COUNTY	NEW CASES	FILE NAME	FILE NUMBER	LOCATION	CONTAMINATION DESCRIPTION	DATE	ENFORCEMENT STATUS	DATA QUALITY	SECTION 5.236
FORT BEND									
	PST								
		SHELL OIL CO	104401	3310 S MAIN, STAFFORD	GASOLINE	11/1/91	2, 6	E,Q	
		STAR ENTERPRISE	103807	2465 FM 1092, MISSOURI CITY	GASOLINE, WASTE OIL	9/11/91	2, 2A	E,Q	
	*	STAR ENTERPRISE	112263	2995 DULLES, MISSOURI CITY	GASOLINE	4/22/97	2, 2A	E,Q	
		SUGARLAND TEXACO	100958	8102 HWY 90A, SUGARLAND	GASOLINE, DIESEL	10/29/91	2, 6	E,Q	
		ULTRAMAR DIAMOND SHAMROCK	110827	3001 AVE H, ROSENBERG	UNKNOWN	4/18/96	2, 2A	E,Q	
		UNITED PARCEL SERVICE	091288	13922 STAFFORD RD, STAFFORD	DIESEL	4/20/87	2, 5	E,Q	
	*	VAUGHAN FAMILY PROPERTIES	110548	5727 HWY BLVD, KATY	UNKNOWN	3/11/96	2, 2A	E,Q	
		WRUCK G R	106451	HWY 36, NEEDVILLE	GASOLINE	4/5/93	2, 6	E,Q	
FRANKLIN									
	PST								
		BOLIN OIL CO	105727	S HWY 37, MT VERNON	GASOLINE	10/21/92	2A, 6	E,Q	
		FRANKLIN COUNTY FEED & SUPPLY	094911	201 W MAIN, MT VERNON	GASOLINE	2/6/90	2A, 6	E,Q	
		MT VERNON FLOORS & MORE	104142	609 W IH-30, MT VERNON	GASOLINE	8/6/92	2, 6	E,Q	
FREESTONE									
	ENFWST								
		D & D CENTRAL TEXAS CONSTRUCTION CO.	52026	ROUTE 1, TEAGUE	PCB'S	7/13/92	2D, 1A	EQ	
	PCD/SUP								
		D & D CENTRAL TEXAS CONSTRUCTION CO.	52026	ROUTE 1, TEAGUE	PCB'S	7/13/92	2D, 0	E,Q	
	PST								
		AWALT WHOLESALE	111452	733 E COMMERCE, FAIRFIELD	GASOLINE	12/23/96	2, 2A	E,Q	
	*	AWALT WHOLESALE	111742	200 N 4TH, TEAGUE	UNKNOWN	8/20/96	2, 2A	E,Q	
	*	AWALT WHOLESALE	112541	690 W HWY 84, FAIRFIELD	GASOLINE	6/13/96	1B, 1A	E,Q	
		BUSH & BAILEY INC	100518	HWY 179, DEW	GASOLINE, DIESEL	10/31/91	2A, 1A	E,Q	
		EXXON COMPANY USA	095818	685 W HWY 84, FAIRFIELD	GASOLINE	5/22/90	2, 2A	E,Q	
	*	JFM INC	095819	HWY 84, FAIRFIELD	GASOLINE	5/24/90	2, 2A	E,Q	
FRIO									
	PST								
	*	DILLARD BROTHERS	111521	HWY-81, DILLEY	UNKNOWN	8/22/96	2, 2A	E,Q	
	*	RON PETTY	112242	1229 S OAK, PEARSALL	UNKNOWN	4/16/97	1B, 1A	E,Q	
	WQD								
	*	PEDECO, INC		SE OF PEARSALL	CRUDE OIL	7/27/97	1B, 2B	E,Q	
GAINES									
	PCD/SUP								
		SEMINOLE FLYING SERVICE	TXD9819181 21	JUNCTION OF HWYS. 385 AND 180, SEMINOLE	TOXAPHENE	2/20/90	1B, 1A	E	
	PST								
		EDDINS WALCHER CO	100512	704 RAILROAD AVE, SEAGRAVES	GASOLINE	10/2/91	2, 2A	E,Q	
		RIO GRANDE DISTRIBUTORS INC	097585	105 INDUSTRIAL AVE, SEAGRAVES	DIESEL	12/14/90	2A, 6	E,Q	
		RIO GRANDE DISTRIBUTORS INC	097673	501 E LAMESA HWY, SEMINOLE	GASOLINE	12/14/90	2, 2A	E,Q	
		RIO GRANDE DISTRIBUTORS INC	099338	306 W AVE A, SEMINOLE	GASOLINE	6/13/91	2, 2A	E,Q	
		RIO GRANDE DISTRIBUTORS INC	100104	12TH ST, SEAGRAVES	GASOLINE	9/5/91	2, 2A	E,Q	
		SEAGRAVES ISD	097943	1300 AVE K, SEAGRAVES	GASOLINE	2/5/91	2, 2A	E,Q	
		SEMINOLE ISD	095184	701 NE AVE F, SEMINOLE	GASOLINE	3/19/90	2, 6	E,Q	
		STATELINE OIL CO	099418	HWY 62, SEMINOLE	GASOLINE	6/18/91	2, 5	E,Q	
		THE FUEL COMPANY INC	093040	1300 HOBBS HWY, SEMINOLE	DIESEL	4/24/89	5B, 1A	E,Q	

TABLE 1
GROUNDWATER CONTAMINATION CASE DESCRIPTIONS BY COUNTY
TEXAS NATURAL RESOURCE CONSERVATION COMMISSION

COUNTY	NEW CASES	FILE NAME	FILE NUMBER	LOCATION	CONTAMINATION DESCRIPTION	DATE	ENFORCEMENT STATUS	DATA QUALITY	SECTION 5.236		
GAINES	PST	TOWN & COUNTRY FOOD STORES	100106	1001 RAILROAD AVE, SEAGRAVES	GASOLINE	9/4/91	2, 2A	E,Q			
		TXDOT	102723	S HWY 180, SEMINOLE	GASOLINE, DIESEL, KEROSENE	3/27/92	2, 2A	E,Q			
		WALKER SIMS OIL CO INC	103711	401 S MAIN, SEMINOLE	GASOLINE	6/23/92	2, 2A	E,Q			
GALVESTON	ENFWST	AMOCO CHEMICAL CO. - TEXAS CITY (PLT A)	32297	END OF 6TH STREET SOUTH, TEXAS CITY	BTEX	12/31/94	3B, 2A	EQV			
		AMOCO OIL CO. - TEXAS CITY REFINERY	30139	2401 5TH AVE S & 900 GRANT AVE, TEXAS CITY	BTEX, HYDROCARBONS	1/23/84	3B, 2A	E			
		INTERCOASTAL TERMINAL, INC.	30773	1536 TEXAS AVENUE, TEXAS CITY	CR, TPH	8/4/97	3b, 5	EQ			
		MALONE SERVICE COMPANY	34410	5300 CAMBELL BAYOU ROAD, TEXAS CITY	ORGANICS	10/1/79	3C, 2B	EQ			
		MARATHON OIL CO.	30326	1320 LOOP 197 SOUTH, TEXAS CITY, TX 7759	HYDROCARBONS	12/31/89	2A, 2	E			
		STERLING CHEMICAL, INCORPORATED	30285	BAY ST. AND 2ND AVE., SOUTH, TEXAS CITY	CR, PB, AS	12/1/88	3, 3	EQ			
		UNION CARBIDE - TEXAS CITY	30689	STATE HWY 146 AT FM 1765, SW OF TEXAS CITY	CHLORINATED HC'S, DICHLOROETHANE, PROPA	12/3/90	4B, 3	EQ			
		IHW	•	STERLING CHEMICAL	30285	BAY ST. AND 2ND AVE., SOUTH, TEXAS CITY	CR, PB, AS	12/1/88	3A, 2A	E,Q,V	
				UNION CARBIDE & GCWDA - TEXAS CITY	30689	JUNCTION OF HWY'S 519 & 146	CHLORINATED HC'S, DICHLOROETHANE, PROPANE, NAPHTHALENE, BENZENE	12/3/90	3A, 3,4,5	E,Q,V,2	
				UNION CARBIDE - TEXAS CITY	35921	2800 LOOP 197 S OF TEXAS CITY	NAPHTHALENE, BENZENE, DICHLOROETHYL ETHER, ETHANE, PROPANE	12/14/87	3A, 3,4,5	E,Q,V,2	
PCD/CA		AMOCO OIL CO. - TEXAS CITY REFINERY	30139	2401 5TH AVE S & 900 GRANT AVE, TEXAS CITY	BTEX, HYDROCARBONS	1/23/84	3B, 3	E			
		MALONE SERVICE CO	34410	800 CAMPBELL BAYOU RD, TEXAS CITY	ORGANICS	7/30/82	2, 2	E			
		MOBIL, GALVESTON (BULK PLANT 42-183)	T0029	101 FRIENDSWOOD, GALVESTON	BTEX, HYDROCARBON SHEEN ON WATER	11/1/90	2, 2	E			
		MONSANTO - NORTH 80 E,W	39121	BAY ST, TEXAS CITY	NAPHTHALENE, VOCS	6/2/82	2B, 4	E			
		STERLING CHEMICAL (2)	30285	BAY ST. AND 2ND AVE., SOUTH, TEXAS CITY	CR, PB, AS, BTEX, PAHS, VINYL CHLORIDE, VOCS	12/1/88	2,3, 2,3	E,Q			
		UNION CARBIDE & GCWDA - TEXAS CITY	30689	JUNCTION OF HWY'S 519 & 146	CHLORINATED HC'S, DICHLOROETHANE, PROPANE, NAPHTHALENE, BENZENE	12/3/90	3A, 3,4	E,Q,V,2			
		UNION CARBIDE - TEXAS CITY	35921	2800 LOOP 197 S OF TEXAS CITY	NAPHTHALENE, BENZENE, DICHLOROETHYL ETHER, ETHANE, PROPANE	12/14/87	3A, 2,3,4	E,Q,V,2			
		PCD/ENF		KELLEY PITS, H.G. (MARATHON MORCO)	39983	20TH ST. AND SH 3, DICKINSON	MISC INDUSTRIAL WASTES		2B, 5		
PHIBRO ENERGY USA (HILL) - TEXAS CITY	30011			SH 197 AT 14TH ST, S OF TEXAS CITY	1,2-DCE	8/16/88	2A, 2A	E	Y		
PCD/SUP		HALL STREET SUPER FUND SITE (DICKINSON LANDFILL)	TXD9807507 23	NEXT TO DICKINSON LANDFILL ON HALL ST, DICKINSON. A STATE SUPERFUND SITE (1987)	CHLORO BENZENE	7/23/87	5B, 2	E,Q,V,2,3			
		MOTCO INC. SUPERFUND SITE		NEAR JUNCTION OF STATE HWY. 3 AND GULF FRWY. (I-45) IN LA MARQUE, TX. BOUNDED ON THE EAST BY STATE HWY 3	ORGANIC CHEMICALS		5A, 4	E,Q,V,2,3			
		TEX TIN PROPOSED NPL SUPERFUND SITE		TEXAS CITY, S.E. OF INTERSECTION OF FM 519 AND SH 146	ARSENIC, CADMIUM, LEAD, ORGANIC CHEMICALS, NORM.	5/24/91	5A, 3	E,Q,V,2,3			
PCD/VC	•	AMOCO CHEMICAL COMPANY	220	2800 FM 519 EAST, TEXAS CITY	METALS	4/1/96	0, 4	E			
		CHEVRON BULK PLANT #60165535	509	1802 WATER STREET, GALVESTON	HYDROCARBONS	4/22/97	0, 6	E			
		EDGEWOOD RETIREMENT COMMUNITY	416	2228 SEAWALL BOULEVARD, GALVESTON	VOCS	12/10/96	0, 2	E			

TABLE 1
GROUNDWATER CONTAMINATION CASE DESCRIPTIONS BY COUNTY
TEXAS NATURAL RESOURCE CONSERVATION COMMISSION

COUNTY	DIVISION	NEW CASES	FILE NAME	FILE NUMBER	LOCATION	CONTAMINATION DESCRIPTION	DATE	ENFORCEMENT STATUS	DATA QUALITY	SECTION 5.236
GALVESTON	PCD/VC		FALSTAFF BREWING COMPANY	337	33RD STREET AND CHURCH STREET, GALVESTON	PCBS, TPH	9/9/96	0, 2	E	
		*	JOE LEE'S SEAFOOD RESTAURANT	451	104 KIPP, KEMAH	TPH, PAHS	1/23/97	0, 1	E	
			LEAGUE CITY SPECIALTY SHOPPING CENTER	122	101-199 GULF FREEWAY SOUTH, LEAGUE CITY	VOCS, TPH	9/21/95	0, 6C	E	
	PST		ABAD ELISEO	111056	202 WATER ST, GALVESTON	GASOLINE, WASTE OIL	2/13/96	2, 4	E,Q	
			ABC GROCERY	107574	11128 FM 3005, GALVESTON	GASOLINE	12/17/93	2A, 6	E,Q	
		*	BAY OIL CO	099256	7727 HWY 6, HITCHCOCK	GASOLINE, WASTE OIL	6/4/91	2, 2A	E,Q	
			BAY OIL CO	103985	7320 HWY 1765, TEXAS CITY	GASOLINE, WASTE OIL	2/11/92	2, 2A	E,Q	
		*	CHEVRON PRODUCTS COMPANY	108521	101 S PARKWOOD, FRIENDSWOOD	GASOLINE	12/17/93	2, 2A	E,Q	
			CHEVRON PRODUCTS COMPANY	110478	4328 IH-45, LA MARQUE	GASOLINE	2/7/96	2, 2A	E,Q	
			CHEVRON PRODUCTS COMPANY	110479	2502 BROADWAY, GALVESTON	GASOLINE	2/12/96	2, 2A	E,Q	
		*	CHEVRON PRODUCTS COMPANY	110484	3301 AVE J, GALVESTON	GASOLINE	2/15/96	2, 2A	E,Q	
			CHEVRON PRODUCTS COMPANY	110564	6102 STEWART RD, GALVESTON	GASOLINE	3/5/96	2, 2A	E,Q	
			CHEVRON USA	111871	3136 FM 528, FRIENDSWOOD	GASOLINE	11/13/96	2A, 6	E,Q	
			CITY OF GALVESTON	096359	NEW AIR LOGISTIC, GALVESTON	GASOLINE, DIESEL	7/5/90	2A, 1A	E,Q	
			CITY OF LA MARQUE	096537	1500 MUNICIPAL DR, LA MARQUE	GASOLINE	5/22/90	2, 2A	E,Q	
			COASTAL STATES	094627	700 S 14TH ST, TEXAS CITY	CHEMICAL	2/13/90	1B, 1A	E,Q	
			COLUMBIA SAVINGS	099219	3826 BROADWAY, GALVESTON	GASOLINE, WASTE OIL	6/11/91	2, 6	E,Q	
			COOK ROBERT	102043	305 W 20TH ST, TEXAS CITY	DIESEL	1/15/92	2A, 6	E,Q	
			DIAMOND SHAMROCK REF & MKTG CO	099996	2517 BROADWAY, GALVESTON	GASOLINE	8/12/91	2, 2A	E,Q	
			DIAMOND SHAMROCK REF & MKTG CO	103918	3927 BROADWAY, GALVESTON	GASOLINE	1/15/92	2, 2A	E,Q	
			DIAMOND SHAMROCK REF & MKTG CO	108245	6302 STEWART, GALVESTON	GASOLINE	9/16/83	2, 2A	E,Q	
			DICKINSON ISD	093854	3319 OWENS DR, DICKINSON	GASOLINE	10/5/89	2A, 6	E,Q	
			DOANE ERIC	103722	601 N 6TH ST, TEXAS CITY	GASOLINE, WASTE OIL	7/2/92	2, 2A	E,Q	
			DR PEPPER BOTTLING CO OF TEXAS	107403	8000 BROADWAY, GALVESTON	DIESEL	3/2/93	2A, 1A	E,Q	
			E Z SERVE INC	111709	8027 PORT INDUSTRIAL BLVD, GALVESTON	GASOLINE	9/6/96	2, 2A	E,Q	
			E Z SERVE MANAGEMENT	109416	8227 STEWART RD, GALVESTON	GASOLINE	3/21/95	2, 2A	E,Q	
			EVANS OIL CO	096474	8150 PALMER HWY, TEXAS CITY	GASOLINE	6/8/90	2, 3	E,Q	
		*	EVANS OIL CO	108157	4210 41ST ST, DICKINSON	GASOLINE	3/9/94	2, 2A	E,Q	
		*	EVANS SYSTEMS INC	112555	3115 HWY 6 BAYOU VISTA, HITCHCOCK	GASOLINE	8/15/97	1B, 1A	E,Q	
			EXXON COMPANY USA	105501	4502 SEAWALL BLVD, GALVESTON	UNKNOWN	10/12/90	2, 2A	E,Q	
			EXXON COMPANY USA	106926	5028 BROADWAY, GALVESTON	GASOLINE, WASTE OIL	7/9/93	2, 2A	E,Q	
			EXXON COMPANY USA	108234	6026 SEAWALL BLVD, GALVESTON	GASOLINE	6/3/94	2, 2A	E,Q	
			EXXON COMPANY USA	111898	1700 W MAIN, LEAGUE CITY	GASOLINE, WASTE OIL	1/8/96	2, 2A	E,Q	
		*	FEDERATED	108005	21 S 21ST ST, TEXAS CITY	GASOLINE	3/15/94	2, 2A	E,Q	
			FLOYD STAPLETON	095142	1830 N 25TH AVE, TEXAS CITY	GASOLINE	3/15/90	5B, 1A	E,Q	
			GALVESTON COUNTY	105209	2020 AVE I, GALVESTON	DIESEL	10/26/92	2, 2A	E,Q	
		*	GROCERS SUPPLY CO INC	111450	7728 HWY 6, HITCHCOCK	GASOLINE, DIESEL	6/22/96	2, 2A	E,Q	
			HOUSTON LIGHTING & POWER	091911	502 27TH ST, GALVESTON	GASOLINE	2/12/88	2, 6	E,Q	
			IMPERIAL HOLLY CORP	108321	THEAD PIER 35/36, GALVESTON	UNKNOWN	3/30/94	2A, 1A	E,Q	
			JACK MILLER	108582	402-424 THIRTIETH STREET, GALVESTON	GASOLINE	9/1/94	2, 5	E,Q	
			LEE MU QUAN	093327	1331 9TH AVE, TEXAS CITY	GASOLINE	6/15/89	2, 6	E,Q	
			MAINLAND CONSTRUCTION CO	097484	1124 S 3RD AVE, TEXAS CITY	DIESEL	12/4/90	2, 2A	E,Q	
			MOBIL OIL CORP	094793	3428 SEAWALL BLVD, GALVESTON	GASOLINE	11/15/89	2, 4	E,Q	
			MOBIL OIL CORP	095138	1326 N 9TH AVE, TEXAS CITY	GASOLINE	3/15/90	2, 4	E,Q	
			MOBIL OIL CORP	102097	1902 AVE J, GALVESTON	UNKNOWN	12/24/91	2, 5	E,Q	
			MOBIL OIL CORP	102629	6027 STEWART RD, GALVESTON	GASOLINE	12/11/91	2, 4	E,Q	
		*	MOHAMMAD OSCAR	093492	502 FERRY RD, GALVESTON	GASOLINE	8/10/89	1B, 1A	E,Q	

TABLE 1
GROUNDWATER CONTAMINATION CASE DESCRIPTIONS BY COUNTY
TEXAS NATURAL RESOURCE CONSERVATION COMMISSION

COUNTY	NEW	FILE	FILE	LOCATION	CONTAMINATION	DATE	ENFORCEMENT	DATA	SECTION
DIVISION	CASES	NAME	NUMBER		DESCRIPTION		STATUS	QUALITY	5.236
GALVESTON									
PST									
		MOROVICH LEO	107249	3425 BROADWAY, GALVESTON	GASOLINE	9/14/93	2, 2A	E,Q	
	*	NATIONAL CONVENIENCE BANKRUPT	112559	1916 MAGNOLIA, LA MARQUE	GASOLINE	7/30/97	5B, 1A	E,Q	
	*	NATIONAL CONVENIENCE BANKRUPT	112560	7802 HWY 6, HITCHCOCK	GASOLINE	7/29/97	5B, 1A	E,Q	
		NATIONS BANK TX - J CELLI EST	106758	2902 SEAWALL BLVD, GALVESTON	GASOLINE	4/25/93	2, 6	E,Q	
		ROBY R BURKETT	109516	2800 GULF FREEWAY, LA MARQUE	GASOLINE	11/30/94	2, 2A	E,Q	
	*	SANTA FE ISD	111938	3706 JACKSON, SANTA FE	DIESEL	11/11/96	2, 2A	E,Q	
		SHELL OIL CO	095147	101 S FRIENDSWOOD, FRIENDSWOOD	GASOLINE	12/27/89	2, 6	E,Q	
		SOUTH SHORE HARBOR MARINA	096773	2400 S SHORE BLVD, LEAGUE CITY	DIESEL	9/20/90	2, 6	E,Q	
		SOUTHLAND CORP	104783	2501 BROADWAY, GALVESTON	GASOLINE	8/21/92	2, 2A	E,Q	
		SOUTHLAND CORP	109990	711 TEXAS AVE, TEXAS CITY	GASOLINE	10/2/95	2, 2A	E,Q	
	*	STAR ENTERPRISE	104356	5202 FM 1765, TEXAS CITY	GASOLINE	7/28/92	2, 2A	E,Q	
		TEXAS CITY ISD	101877	101 N 9TH ST, TEXAS CITY	GASOLINE	9/3/91	2A, 6	E,Q	
	*	TRI CON OIL	104103	HWY 87, CRYSTAL BEACH	GASOLINE	7/23/92	2, 2A	E,Q	
		UNITED PARCEL SERVICE	103663	10 MAIN, LA MARQUE	GASOLINE, WASTE OIL	7/1/92	2, 6	E,Q	
		UNIVERSITY OF TEXAS MEDICAL	093697	700 STRAND, GALVESTON	UNKNOWN	9/19/89	1B, 6	E,Q	
		UNKNOWN	091475	HWY 3, DICKINSON	GASOLINE	9/22/87	2, 2A	E,Q	
		WESTERLAGE CHARLES	098511	1230 HWY 3, LA MARQUE	GASOLINE	4/2/91	2, 2A	E,Q	
GARZA									
PST									
		BALCH OIL CO	100127	HWY 84, SOUTHLAND	GASOLINE, DIESEL	9/4/91	2, 2A	E,Q	
	*	MITCHELL JAMES	101747	HWY 84, POST	GASOLINE	10/28/91	2, 2A	E,Q	
	*	MRS E D CAYLOR	110636	301 S BROADWAY, POST	UNKNOWN	4/9/96	2, 2A	E,Q	
		POST ECONOMIC DEVELOPMENT CORP	094596	MILL RD, POST	GASOLINE	1/25/90	2A, 2A	E,Q	
		POST ISD	109728	W 7TH, POST	GASOLINE	7/20/95	2, 2A	E,Q	
	*	PRO PETROLEUM INC	112858	102 N BROADWAY, POST	GASOLINE	12/19/97	1B, 1A	E,Q	
		RIP GRIFFIN TRUCK SER CTR INC	108660	201 S BROADWAY, POST	GASOLINE	9/29/94	2, 2A	E,Q	
		TOWNSEND STRONG INC	094556	402 S BROADWAY, POST	GASOLINE	1/11/90	2, 2A	E,Q	
	*	TOWNSEND STRONG INC	112212	101 N BROADWAY, POST	UNKNOWN	4/4/97	2, 2A	E,Q	
		TXDOT	102504	705 S BROADWAY, POST	GASOLINE, DIESEL	3/25/92	2, 2A	E,Q	
	*	WALKER SIMS OIL CO INC	106601	300 N BROADWAY, POST	GASOLINE	4/27/93	2, 2A	E,Q	
GILLESPIE									
PST									
	*	ALTON L KLEIN	110176	HWY 290, STONEWALL	GASOLINE	11/13/95	2, 2A	E,Q	
		CRENWELGE MOTORS	107580	413 W MAIN, FREDERICKSBURG	GASOLINE	12/3/93	2, 2A	E,Q	
		CRENWELGE MOTORS	107581	401 W MAIN, FREDERICKSBURG	GASOLINE	12/3/93	2A, 1A	E,Q	
		CRENWELGE OIL CO	097352	713 W MAIN ST, FREDERICKSBURG	GASOLINE	11/16/90	2, 2A	E,Q	
	*	CRENWELGE OIL CO	098731	722 S WASHINGTON, FREDERICKSBURG	GASOLINE	10/14/90	2, 2A	E,Q	
		ECKERT & SONS INC	104874	W HWY 290, STONEWALL	GASOLINE	9/18/92	5B, 2A	E,Q	
		EDWARD M BAILEY	107254	HWY 290, HARPER	GASOLINE	8/27/93	5B, 1A	E,Q	
		HEIN OIL CO	097494	406 E MAIN ST, FREDERICKSBURG	GASOLINE	12/7/90	2, 4	E,Q	
		KGS PARTNERS, LTD.	108200	415 E MAIN, FREDERICKSBURG	GASOLINE	4/7/94	2A, 1A	E,Q	
		LEO JONES OIL CO	091548	308 N LLANO ST, FREDERICKSBURG	GASOLINE	11/17/87	2A, 4	E,Q	
		MCKAY STATION	107085	N PARK, HARPER	GASOLINE	7/23/93	5B, 1A	E,Q	
		PIONEER OIL COMPANY	092780	HWY 290, FREDERICKSBURG	GASOLINE	4/4/89	2, 2A	E,Q	
		STROEHER & SON INC	100308	401 E MAIN, FREDERICKSBURG	GASOLINE	9/19/91	2, 2A	E,Q	
		STROEHER & SON INC	110238	509 S ADAMS, FREDERICKSBURG	GASOLINE	12/18/95	2, 2A	E,Q	
	*	STROEHER & SON INC	112204	119 E PARK ST, FREDERICKSBURG	GASOLINE, DIESEL	3/20/97	2, 2A	E,Q	
		WALLACE OTTMERS CHEVRON	110643	616 E MAIN, FREDERICKSBURG	UNKNOWN	3/20/96	2, 6	E,Q	

TABLE 1
GROUNDWATER CONTAMINATION CASE DESCRIPTIONS BY COUNTY
TEXAS NATURAL RESOURCE CONSERVATION COMMISSION

COUNTY	DIVISION	NEW CASES	FILE NAME	FILE NUMBER	LOCATION	CONTAMINATION DESCRIPTION	DATE	ENFORCEMENT STATUS	DATA QUALITY	SECTION 5.236
GILLESPIE	PST		WILLIAM ROEDER	103311	402 E MAIN, FREDERICKSBURG	GASOLINE, DIESEL, WASTE OIL	4/28/92	2, 2A	E,Q	
			WUNDERLICH READY-MIX INC	101406	204 E UFER, FREDERICKSBURG	DIESEL	1/7/92	5B, 1A	E,Q	
	WQD		STAFFORD	EF9105007	LOWER CRABAPPLE ROAD, NORTH OF FREDERICKSBURG	NITRATES	5/1/91	2D, 2B	Q,V,2	
GOLIAD	PST		HOFF BYRON	102596	RT 3, SCHROEDER	GASOLINE	4/6/92	2A, 6	E,Q	
			LORINE BAUCH	093636	HWY 59, GOLIAD	GASOLINE	9/18/89	5B, 2A	E,Q	
			ROLAND G RIEDESEL INC	109428	HWY 119, WEESATCHE	GASOLINE, DIESEL	3/15/95	2A, 1A	E,Q	
			TEXAS STAR INVESTMENTS	111033	100 S JEFFERSON, GOLIAD	UNKNOWN	5/21/96	2, 2A	E,Q	
GONZALES	PST		CINCO J INC	111379	1315 SEYDLER RD, GONZALES	UNKNOWN	7/31/96	2, 2A	E,Q	
			H E BUTT GROCERY CO	112227	226 ST JOSEPH ST, GONAZLES	UNKNOWN	4/4/97	2, 2A	E,Q	
			JOHN FIETSAM INC	112358	IH 10, WAELDER	GASOLINE, DIESEL	6/4/97	2, 2A	E,Q	
GRAY	ENFWST		HOECHST CELANESE CORPORATION - PAMPA	30072	US 60 5 MILES SW OF PAMPA	BENZENE, ACETONE, MTBE	5/6/92	2C, 4	EQV	
			HOECHST CELANESE - PAMPA (2)	30072	5 MILES SW OF PAMPA ON US 60	BENZENE, MTBE, ACETONE	5/6/92	3A, 4,5	E,Q,V,1	
	PCD/CA		HOECHST CELANESE - PAMPA (2)	30072	5 MILES SW OF PAMPA ON US 60	BENZENE, MTBE, ACETONE	5/6/92	2C, 4	E,Q,V,1	
	PST		CROCKETT EXXON	097200	HC 4, ALLANREED	GASOLINE	10/11/90	5B, 1A	E,Q	
			E Z SERVE MANAGEMENT CO	111657	201 E 2ND, LEFORS	GASOLINE	9/6/96	2, 2A	E,Q	
			GRAY COUNTY	102652	MAGNOLIA, PAMPA	GASOLINE	4/8/92	2, 2A	E,Q	
			MOJAVE PETROLEUM CO	099605	821 W BROWN, PAMPA	GASOLINE	7/21/91	2, 6	E,Q	
	WUD		I-R-I INTERNATIONAL	0900012	WELL 5 (G0900012A) - 0.5 MILE NE OF KINGSMILL CAMP	TRICHLOROETHENE	5/16/90	2C, 5	E,Q,V,2	
GRAYSON	ENFWST		KRAFT FOOD INGREDIENTS CORP.	30940	1201 E PECAN STREET, SHERMAN	TPH	12/21/89	2C, 6	EQ	
			SMITH, W. J. WOOD PRES. (MKT RAILROAD)	31332	1700 WEST MORTON ST, DENISON	CREOSOTE, NAPHTHALENE, PHENOL, BENZENE, E	1/20/88	3D, 2A	EQ	
	PCD/CA		GRAYSON COUNTY AIRPORT (FORMERLY PERRIN AFB)	52042	4700 AIRPORT DR., DENISON	ACID, ASSOC. MINERALS, ORGANICS	5/1/91	1B, 2A	E,Q,V,2	
			TEXAS INSTRUMENTS - SHERMAN UNION PACIFIC RAILROAD	30427 T0500	6400 HWY. 75 SOUTH RAY DRIVE RAILYARD, DENISON	SOLVENTS, DIESEL TPH	6/1/88 5/9/95	2B, 4 0, 5	E,Q,V,2 E	
	PCD/VC		C. D. LOE, ANCHOR RANCH	524	ROUTE 3, BOX 513A, CEMETERY ROAD, POTTSBORO	BENZENE	5/14/97	0, 2B	E	

TABLE 1
GROUNDWATER CONTAMINATION CASE DESCRIPTIONS BY COUNTY
TEXAS NATURAL RESOURCE CONSERVATION COMMISSION

COUNTY	DIVISION	NEW CASES	FILE NAME	FILE NUMBER	LOCATION	CONTAMINATION DESCRIPTION	DATE	ENFORCEMENT STATUS	DATA QUALITY	SECTION 5.236
GRAYSON	PST									
		*	A W L M INC	107442	2121 N HWY 1417, SHERMAN	GASOLINE	5/26/93	2A, 1A	E,Q	
		*	ALI KAHN	112700	220 E HWY 1417, SHERMAN	UNKNOWN	10/9/97	1B, 1A	E,Q	
			BANK ONE, TEXAS NA	102012	3621 S HWY 75, SHERMAN	GASOLINE	1/15/92	2, 2A	E,Q	
			BANK ONE, TEXAS NA	102015	1621 N HWY 75, SHERMAN	GASOLINE	1/17/92	2, 2A	E,Q	
			CAIN OIL CO	099679	HWY 75, VAN ALSTYNE	GASOLINE, DIESEL, WASTE OIL	7/17/91	2, 2A	E,Q	
			CARLS SAUSAGE CO	106300	123 N BOND, WHITEWRIGHT	DIESEL	3/9/93	2A, 1A	E,Q	
			CEDAR CREST INVESTMENTS	101900	2317 TEXOMA PKWY, SHERMAN	UNKNOWN	5/27/90	1B, 1A	E,Q	
			CHAPMAN INC	092720	123 W MAIN, DENISON	GASOLINE	1/13/89	2, 2A	E,Q	
		*	CHAPMAN INC	106448	1703 N WOODS, SHERMAN	GASOLINE	2/28/93	2, 2A	E,Q	
			CHEVRON PRODUCTS COMPANY	099346	501 E KING ST, SHERMAN	GASOLINE	6/14/91	2, 4	E,Q	
		*	COASTAL MART INC	111566	917 N TRAVIS, SHERMAN	GASOLINE	6/1/95	2, 2A	E,Q	
		*	COASTAL MART INC	112791	1401 MORTON ST, DENISON	GASOLINE	9/11/97	1B, 1A	E,Q	
			COASTAL MAVERICK	097262	1400 S ARMSTRONG, DENISON	GASOLINE	11/14/90	2, 2A	E,Q	
		*	CONWAY PETROLEUM	112838	315 FM 120, DENISON	GASOLINE	9/18/97	1B, 1A	E,Q	
		*	CONWAY PETROLEUM MARKETING INC	112773	429 N SAM RAYBURN, SHERMAN	GASOLINE	9/23/97	1B, 1A	E,Q	
			DALLAS DISTRIBUTING INC	107444	1001 S AUSTIN, DENISON	GASOLINE	8/27/93	2, 2A	E,Q	
		*	DOUGLASS DISTRIBUTING	111473	4408 N HWY 75, SHERMAN	GASOLINE, DIESEL	8/8/96	2, 2A	E,Q	
			ENTERPRISE DEVELOPMENT ASSOC	103401	4612 TEXOMA PKWY, SHERMAN	GASOLINE, DIESEL	6/9/92	2, 2A	E,Q	
		*	GARY & BONNIE ASHTON	112138	317 N HWY 377, COLLINSVILLE	UNKNOWN	2/25/97	2, 3	E,Q	
		*	GARY LTD	112553	4404 TEXOMA PKWY, SHERMAN	UNKNOWN	8/22/97	2, 6	E,Q	
			GRAYSON COUNTY	110689	FM 996, POTTSBORO	GASOLINE	3/20/96	2, 2A	E,Q	
			GTE SOUTHWEST INC	093553	1709 N GRAND, SHERMAN	GASOLINE, DIESEL	8/1/89	2, 5	E,Q	
			HERR OIL CO INC	095989	301 W MAIN, WHITESBORO	GASOLINE	3/12/89	2, 2A	E,Q	
			MERCER WELL SERVICE INC	111610	W HWY 56, WHITESBORO	GASOLINE, DIESEL	9/6/96	2, 2A	E,Q	
			MONTGOMERY WARD	093162	3201 TEXOMA PKWY, SHERMAN	GASOLINE	6/9/89	2, 6	E,Q	
			REEDRILL INC	107093	HWY 1417, DENISON	GASOLINE, DIESEL	3/4/93	2, 2A	E,Q	
			SOUTHLAND CORP	091543	2001 S CROCKETT, SHERMAN	GASOLINE	11/19/87	2, 2A	E,Q	
			STAR ENTERPRISE	101342	HWY 75, VAN ALSTYNE	GASOLINE	12/13/91	2A, 1A	E,Q	
			TEXAS DEPT OF PUBLIC SAFETY	096317	1413 N HWY 75, SHERMAN	GASOLINE	7/26/90	2, 4	E,Q	
			TEXAS OIL MARKETERS ASSOC	109813	1101 W WOODARD, DENISON	GASOLINE, DIESEL, WASTE OIL	8/16/95	2A, 1A	E,Q	
			THOMASON OIL COMPANY	093339	801 W CRAWFORD, DENISON	GASOLINE	5/20/89	2, 2A	E,Q	
			TU ELECTRIC	110022	308 E LAMAR, SHERMAN	GASOLINE	11/9/95	2, 6	E,Q	
			TXDOT	096137	HWY 75, SHERMAN	GASOLINE	7/3/90	2, 6	E,Q	
			UNKNOWN	092100	HWY 289, GUNTER	GASOLINE	8/2/88	5B, 1A	E,Q	
GREGG	ENFWST									
			DELTA DISTRIBUTORS (ROYLE)	31741	200 VALENTINE LANE, LONGVIEW	VOC'S, METALS	7/12/94	3B, 3	E	
			LETOURNEAU INC. (MARATHON LETOURNEAU)	30062	MOBERLY AVENUE AT ESTES PKWY, LONGVIEW	BA, CD, CR, DICHLOROETHANE, TETRACHLOROE	7/1/90	3B, 5	EQ	
			MERRITT TOOL COMPANY	33042	703 GLADEWATER HWY, KILGORE	CHROMIUM	6/12/90	3B, 3	EQ	
	IHW									
			GARLAND CREOSOTING	32915	GARLAND ROAD NEAR SH 149, LONGVIEW	CREOSOTE, CONSTITUENTS	8/13/85	2D, 6C	Q	
			LE TOURNEAU COMPANY	30062	ESTES PARKWAY AND FM 1845, LONGVIEW	VOLATILE ORGANICS	5/13/91	3A, 3,4,5	E,Q,V,1,2,3	
			MERRITT TOOL	33042	703 GLADEWATER HWY., KILGORE	CHROMIUM	4/17/88	2C,4, 2A	E	
			TEXAS EASTMAN	30137	APPROXIMATELY .2 MI. SE OF LONGVIEW	SOLVENTS, PLASTICS, NICKEL	6/26/89	3A, 4,5	E,Q,V,2,3	
MSW										
			JOHN L. HARDIN: MW-1 AND 2.	MSW01527	1.3 MI. W OF FM 1845 AND 1.0 MI. NW OF US 259, LONGVIEW, TX.	TOC.	3/20/91	2B, 6C	E,Q	

TABLE 1
GROUNDWATER CONTAMINATION CASE DESCRIPTIONS BY COUNTY
TEXAS NATURAL RESOURCE CONSERVATION COMMISSION

COUNTY	NEW CASES	FILE NAME	FILE NUMBER	LOCATION	CONTAMINATION DESCRIPTION	DATE	ENFORCEMENT STATUS	DATA QUALITY	SECTION 5.236	
GREGG	PCD/CA	GARLAND CREOSOTING	32915	GARLAND ROAD NEAR SH 149, LONGVIEW	CREOSOTE CONSTITUENTS	8/13/85	5, 6C	Q		
		LE TOURNEAU COMPANY	30062	ESTES PARKWAY AND FM 1845, LONGVIEW	VOLATILE ORGANICS	5/13/91	3A, 3	E,Q,V,1,2,3		
		MERRITT TOOL	33042	703 GLADEWATER HWY., KILGORE	CHROMIUM ..	4/7/88	4,2C, 2A	E		
		TEXAS EASTMAN KODAK	30137	APPROXIMATELY .2 MI. SE OF LONGVIEW	SOLVENTS, PLASTICS, NICKEL	6/26/89	3A, 3,4,5	E,Q,V,2,3		
	PCD/ENF	LEVI STRAUSS (RESISTOL HAT)	38266	KODAK BLVD., LONGVIEW	TETRACHLOROETHYLENE	10/29/84	3B, 3	EQV23		
		SKEETER PRODUCTS	30629	1 SKEETER ROAD, KILGORE	ACETONE	9/15/93	O2, 1	E2		
	PCD/SUP		GARLAND CREOSOTING	32915	GARLAND ROAD NEAR SH 149, LONGVIEW TXD007330053	CREOSOTE CONSTITUENTS	8/13/85	1B, 1A	Q	
	PCD/VC	CONTINENTAL CAN COMPANY PLANT NO. 472 NORTHWEST VILLAGE - LONGVIEW	224	901 FISHER ROAD, LONGVIEW	PETROLEUM SUBSTANCES, LEAD	4/4/96	0, 6A	E		
			272	1700 BLK NW LOOP 281 @ GILMER ROAD, LONGVIEW	CHLORINATED SOLVENTS	6/6/96	0, 4	E		
		PINETREE CENTRE	286	1809 NW LOOP 281, LONGVIEW	CHLORINATED SOLVENTS	7/5/96	0, 3	E		
		STEELMAN INDUSTRIES, INC.	229	2706 HIGHWAY 135 NORTH, KILGORE	SOLVENTS	4/12/96	0, 5	E		
	PST	ACID ENGINEERING INC	104110	1316 N LONGVIEW ST, KILGORE	GASOLINE, DIESEL	7/29/92	2, 2A	E,Q		
		ALLEN TALLEY OIL CO	104699	522 W MARSHALL, LONGVIEW	GASOLINE	9/1/92	2, 2A	E,Q		
		ANCOR SERVICES INC	100761	2550 N LONGVIEW ST, KILGORE	GASOLINE, DIESEL	10/22/91	2, 2A	E,Q		
		ANTIMONY CORP ATTN S ROACH	099265	S HWY 31, LONGVIEW	GASOLINE, DIESEL	5/23/91	2A, 6	E,Q		
		B J SERVICES	095994	2500 N HWY 135, KILGORE	WASTE OIL	6/21/90	2, 4	E,Q		
		B J SERVICES	099924	2600 N HWY 135, KILGORE	GASOLINE, DIESEL	8/19/91	2, 4	E,Q		
		BEAVERS BUICK CO	096986	318 W MARSHALL AVE, LONGVIEW	GASOLINE	10/12/90	2, 2A	E,Q		
		BIG THREE INDUSTRIES INC	095759	FM 1845, LONGVIEW	GASOLINE	6/6/90	2, 2A	E,Q		
		BOWAN TRAVIS	103844	1200 FM 1845, LONGVIEW	GASOLINE	6/18/92	2, 2A	E,Q		
		CAL-MAINE FOODS INC	095632	JOY WRIGHT MT RD, KILGORE	GASOLINE	3/26/90	1B, 1A	E,Q		
		CAMPBELL MIKE	104656	2001 S EASTMAN RD, LONGVIEW	GASOLINE	9/10/92	2, 6	E,Q		
		CARMEN ALLEN	102624	N HWY 271, GLADEWATER	GASOLINE	3/25/92	5B, 6	E,Q		
CITIZENS BANK & TRUST		105355	1227 W MARSHALL AVE, LONGVIEW	GASOLINE	11/9/92	2, 2A	E,Q			
CITY OF KILGORE		094966	N KILGORE ST, KILGORE	GASOLINE	2/15/90	2, 2A	E,Q			
CITY OF LONGVIEW		095634	133 TIMPSON ST, LONGVIEW	GASOLINE, DIESEL	2/12/90	2A, 2A	E,Q			
CROSBY LEBUS		107653	900 FISHER RD, LONGVIEW	GASOLINE	11/1/93	2, 2A	E,Q			
CUDD PRESSURE CONTROL INC		098913	404 AMBASSADOR ROW, LONGVIEW	GASOLINE, DIESEL	4/30/91	2, 2A	E,Q			
D C DISTRIBUTORS		109336	2411 S HWY 259, KILGORE	DIESEL	3/17/95	2, 2A	E,Q			
DARR EQUIPMENT COMPANY		104537	FM 1845, LONGVIEW	CHEMICAL	6/8/92	2, 2A	E,Q			
DR. GARY WHITE		101920	122 GILMER, LONGVIEW	GASOLINE	2/11/92	2, 6	E,Q			
E & S MANUFACTURING		103237	506 W HARRISON RD, LONGVIEW	WASTE OIL	5/7/92	2, 6	E,Q			
E K BENNETT INC		091368	1414 MCCANN, LONGVIEW	GASOLINE	6/1/87	2, 2A	E,Q			
E Z MART STORES INC		103926	1701 S HENDERSON BLVD, KILGORE	GASOLINE	7/15/92	2, 5	E,Q			
E Z MART STORES INC		103988	1001 NW LOOP 281, LONGVIEW	GASOLINE	7/10/92	2, 2A	E,Q			
E. TX SALTWATER DISPOSAL CO.		099916	1209 INDUSTRIAL BLVD, KILGORE	GASOLINE	8/20/91	2, 2A	E,Q			
EK BENNETT INC		092877	100 W COTTON, LONGVIEW	GASOLINE	4/21/89	2, 2A	E,Q			
ELDER FRANK		101401	1200 W HWY 259, KILGORE	GASOLINE	1/2/92	2A, 1A	E,Q			
EXXON COMPANY USA		093380	1901 GILMER RD, LONGVIEW	GASOLINE	5/23/89	2, 6	E,Q			
EXXON COMPANY USA		093381	128 W MARSHALL, LONGVIEW	GASOLINE, WASTE OIL	5/23/89	2, 4	E,Q			
FDIC RESOLUTION TRUST CORP.		097863	100 UPSHUR, GLADEWATER	GASOLINE	1/25/91	2, 2A	E,Q			

TABLE 1
GROUNDWATER CONTAMINATION CASE DESCRIPTIONS BY COUNTY
TEXAS NATURAL RESOURCE CONSERVATION COMMISSION

COUNTY	DIVISION	NEW CASES	FILE NAME	FILE NUMBER	LOCATION	CONTAMINATION DESCRIPTION	DATE	ENFORCEMENT STATUS	DATA QUALITY	SECTION 5.236
GREGG	PST		FFP OPERATING PARTNERS	092843	4306 W MARSHALL, LONGVIEW	GASOLINE	3/28/89	2, 2A	E,Q	
			GLADEWATER ISD	095784	700 MELBA A, GLADEWATER	GASOLINE	6/4/90	2, 4	E,Q	
			GLADEWATER NATIONAL BANK	094808	101 W UPSHUR, GLADEWATER	GASOLINE	2/13/90	2, 3	E,Q	
			GOOD SHEPHERD MEDICAL CENTER	100541	MARSHALL ST, LONGVIEW	GASOLINE, DIESEL	10/14/91	2, 2A	E,Q	
			GREGG COUNTY COMMISSIONERS OFF	104036	1109 FM 449, LONGVIEW	WASTE OIL	7/10/92	2, 6	E,Q	
			GREGG COUNTY OIL CO	096586	HWY 149, LAKEPORT	GASOLINE, DIESEL	8/17/90	2, 2A	E,Q	
			GREGG COUNTY OIL CO	107160	300 N MAIN, GLADEWATER	GASOLINE	11/6/92	2, 2A	E,Q	
			GREGG COUNTY OIL CO	112223	210 W TYLER, LONGVIEW	GASOLINE, DIESEL	3/31/97	2, 2A	E,Q	
			GREGG COUNTY PCT 2	102818	3313 PINE TREE RD, LONGVIEW	DIESEL	4/17/92	2, 2A	E,Q	
			GTE TELEPHONE OPERATIONS	099682	4200 STONE RD, KILGORE	GASOLINE	4/3/90	2, 5	E,Q	
			HARVEY BLACKSON	107038	807 E MARSHALL, LONGVIEW	GASOLINE	3/26/93	5B, 2A	E,Q	
			HAYES MILLER ROOFING, INC.	094825	505 E COTTON ST, LONGVIEW	GASOLINE	2/9/90	1B, 1A	E,Q	
			HAYES PAUL	100434	813 METHVIN, LONGVIEW	GASOLINE	9/27/91	2, 6	E,Q	
			HEAD INDUSTRIAL SERVICES INC	099005	4005 GARDENER MITCHELL PKWY, LAKEPORT	DIESEL	5/16/91	2, 5	E,Q	
			HUBERT GAMMON	097050	HWY 149, LONGVIEW	DIESEL	10/3/90	2, 2A	E,Q	
			INDUSTRIAL POWER & SUPPLY	102817	1006 W COTTON ST, LONGVIEW	DIESEL, WASTE OIL	4/14/92	2, 6	E,Q	
			JACK MCNUIT	096835	5014 JUDSON RD, LONGVIEW	GASOLINE	9/19/90	2, 2A	E,Q	
			JOHN BLAIR	102959	1101 N 4TH ST, LONGVIEW	GASOLINE	3/26/92	2A, 1A	E,Q	
			JOHNSTON SUPPLY COMPANY	094617	502 N HWY 135, KILGORE	GASOLINE	12/18/89	2, 2A	E,Q	
			KILGORE ISD	099184	MONTGOMERY ST, KILGORE	GASOLINE	6/4/91	2, 6	E,Q	
			KIRBY OIL CO	099392	435 S HIGH ST, LONGVIEW	GASOLINE	6/27/91	2, 2A	E,Q	
			L&H INVESTMENTS	094799	1406 E MARSHALL, LONGVIEW	GASOLINE	2/5/90	2, 2A	E,Q	
			LLOYD REED	111236	3401 HENDERSON HWY, KILGORE	UNKNOWN	6/28/96	1B, 1A	E,Q	
			LLT INVESTMENTS	105726	1930 E MARSHALL, LONGVIEW	GASOLINE	12/18/92	2A, 1A	E,Q	
			LONG GREEN ENTERPRISE	103813	201 W MARSHALL, LONGVIEW	GASOLINE	7/3/92	2, 2A	E,Q	
			LONGVIEW BANK & TRUST	094226	2000 N EASTMAN RD, LONGVIEW	GASOLINE	11/20/89	2, 2A	E,Q	
			LONGVIEW BANK & TRUST	097594	1200 S MOBBERLY AVE, LONGVIEW	GASOLINE	12/17/90	2, 4	E,Q	
			MADE-RITE BOTTLING COMPANY	102926	320 INDUSTRIAL BLVD, LONGVIEW	GASOLINE, WASTE OIL	10/17/92	2, 2A	E,Q	
			MARTIN GAS INC	101872	2601 N HWY 259, KILGORE	GASOLINE	2/13/92	2, 2A	E,Q	
			MARTIN GAS SALES INC	110923	101 E SABINE, KILGORE	GASOLINE	3/25/96	2, 2A	E,Q	
			MARVIN A SMITH CO INC	100585	HWY 42, KILGORE	GASOLINE, DIESEL	9/30/91	2, 2A	E,Q	
			MAXEY OIL CO	092949	215 STANDARD, LONGVIEW	DIESEL	10/21/89	2A, 1A	E,Q	
			MCS FUELS INC	091899	201 E HWY 80, WHITE OAK	UNKNOWN	5/9/88	2A, 2A	E,Q	
			MCS FUELS INC	093888	801 GILMER RD, LONGVIEW	GASOLINE	10/11/89	2, 2A	E,Q	
			MOBBERLY PROPERTIES	110307	2301 S MOBBERLY, LONGVIEW	GASOLINE	1/23/96	2A, 1A	E,Q	
			MS. WINTER ELDER	101399	300 E NORTH, KILGORE	GASOLINE	1/2/91	2, 2A	E,Q	
			NICK MURLEY	103087	701 GLADEWATER ST, KILGORE	GASOLINE, WASTE OIL	5/13/92	2, 2A	E,Q	
			PAUL FRENCH	106417	4802 JUDSON RD, LONGVIEW	GASOLINE, WASTE OIL	3/10/93	2, 2A	E,Q	
			POOL CO	096435	304 WOODLAWN, KILGORE	GASOLINE, DIESEL	8/7/90	2, 2A	E,Q	
			PRESLEY OIL CO	103626	1515 MOBBERLY ST, LONGVIEW	GASOLINE	6/26/92	2, 3	E,Q	
			REEVES OIL CO	109811	HWY 80, WHITE OAK	GASOLINE, HYDR FLUID	8/28/95	2A, 1A	E,Q	
			REEVES OIL CO INC	091968	700 W MAIN, KILGORE	GASOLINE	3/17/88	2A, 2A	E,Q	
			REEVES OIL CO INC	095742	216 N MAIN, GLADEWATER	GASOLINE	6/1/90	2, 2A	E,Q	
			REEVES OIL CO INC	095868	6TH, LONGVIEW	GASOLINE, DIESEL	6/13/90	2, 2A	E,Q	
			REEVES OIL CO INC	096387	3001 JUDSON RD, LONGVIEW	GASOLINE	8/6/90	2, 2A	E,Q	
			REEVES OIL CO INC	111673	601 S MOBBERLY ST, LONGVIEW	GASOLINE	9/23/96	2, 2A	E,Q	
			REEVES OIL CO INC	111733	611 E MARSHALL AVE, LONGVIEW	GASOLINE, DIESEL	9/29/96	2, 2A	E,Q	
			REEVES OIL CO INC	111850	3357 GILMER RD, LONGVIEW	GASOLINE, DIESEL	10/6/96	2, 2A	E,Q	

TABLE 1
GROUNDWATER CONTAMINATION CASE DESCRIPTIONS BY COUNTY
TEXAS NATURAL RESOURCE CONSERVATION COMMISSION

COUNTY	DIVISION	NEW CASES	FILE NAME	FILE NUMBER	LOCATION	CONTAMINATION DESCRIPTION	DATE	ENFORCEMENT STATUS	DATA QUALITY	SECTION 5.236
GREGG	PST									
		*	REEVES OIL CO INC	112181	4012 W MARSHALL ST, LONGVIEW	UNKNOWN	3/17/97	2, 2A	E,Q	
		*	REEVES OIL INC	112125	101 W NELSON ST, LONGVIEW	GASOLINE	2/11/97	2, 2A	E,Q	
		*	ROBERTS & CHELETTE INC	112126	FM 3053, KILGORE	GASOLINE	2/11/97	2, 2A	E,Q	
		*	RUFF REALTORS INC.	109767	202 N HENDERSON, KILGORE	WASTE OIL, GASOLINE	7/7/95	2, 2A	E,Q	
			SCHEPPS DAIRY	104836	440 S CENTER, LONGVIEW	GASOLINE	9/14/92	2A, 6	E,Q	
			SELDON FORD	100676	2021 S HIGH ST, LONGVIEW	GASOLINE	10/24/91	5B, 2A	E,Q	
			SOUTHLAND CORP	103916	1311 W MARSHALL, LONGVIEW	GASOLINE	7/17/92	2, 2A	E,Q	
			SOUTHLAND CORP	103936	1305 S GREEN ST, LONGVIEW	GASOLINE	7/23/92	2, 6	E,Q	
			STAR ENTERPRISE	094109	IH-20, KILGORE	GASOLINE, WASTE OIL	6/29/89	2, 4	E,Q	
			STAR ENTERPRISE	106876	3122 ESTES PKWY, LONGVIEW	GASOLINE	6/7/93	2, 2A	E,Q	
			STROHS BREWERY CO	105979	1400 W COTTON ST, LONGVIEW	DIST F OIL	12/22/92	2, 2A	E,Q	
			SUSIE GIBSON	095597	3101 LAIRD HILL RD, KILGORE	GASOLINE	5/18/90	2, 2A	E,Q	
			TED RUSHTON	109507	2826 S HENDERSON BLVD, KILGORE	GASOLINE	5/17/95	2, 2A	E,Q	
			TEXAS DEPT OF PUBLIC SAFETY	096543	416 LAKE LAMOND RD, LONGVIEW	GASOLINE	8/13/90	2, 2A	E,Q	
			TOTAL PETROLEUM INC	111476	104 S SPUR 63, LONGVIEW	GASOLINE, DIESEL	8/1/96	2, 2A	E,Q	
			TRIUNE OIL COMPANY	102956	145 LAKE LAMOND RD, LONGVIEW	UNKNOWN	4/8/92	5B, 6	E,Q	
			TXDOT	097428	US HWY 259, LONGVIEW	GASOLINE, DIESEL	11/29/90	2, 6	E,Q	
			UNKNOWN	105769	703 E MARSHALL AVE, LONGVIEW	UNKNOWN	12/22/92	5B, 2A	E,Q	
		*	WALMART STORES INC	109124	1811 HWY 259, KILGORE	WASTE OIL	1/31/95	2, 2A	E,Q	
		*	ZIPPY JS INC	112168	1515 HIGGINBOTHAM, KILGORE	GASOLINE	3/7/97	2, 2A	E,Q	
		*	ZIPPY JS INC	112172	3910 N HWY 135, KILGORE	GASOLINE	3/7/97	2, 2A	E,Q	
	WQD		UNION TANK CAR COMPANY	WQ02066	PLANT SITE ON FM 2087, @ 1/2 MILE SOUTHWEST OF THE INTERSECTION WITH FM 1845 AND @ 1/2 MILE SOUTHWEST OF LONGVIEW, GREGG COUNTY, TX.	NITRATE	9/1/87	3C, 5	E,Q	
GRIMES	IHW									
		*	INTERNATIONAL PAPER	31894	EAST SIDE OF BUSINESS HIGHWAY 6	CREOSOTE	3/5/91	3A, 4,5	E,Q,V,2,3	
	PST									
		*	BOBBY MCGEES EXXON	093796	717 W WASHINGTON, NAVASOTA	DIESEL	10/10/89	2, 2A	E,Q	
			CHAMPANGE PROPERTIES, L.C.	098311	201 MAIN ST, SHIRO	GASOLINE, DIESEL	9/30/90	2, 2A	E,Q	
			CIRCLE K STORES, INC.	091349	1411 S LASALLE, NAVASOTA	UNKNOWN	7/15/87	2, 2A	E,Q	
			DIAMOND SHAMROCK REF & MKTG CO	111921	416 E WASHINGTON, NAVASOTA	GASOLINE	10/30/96	2, 2A	E,Q	
			INTERSTATE SOUTHWEST FORGE	100215	INTERSTATE DR, NAVASOTA	DIESEL	9/13/91	2, 6	E,Q	
		*	SECURITY STATE BANK	110759	618 N LASALLE, NAVASOTA	GASOLINE	2/23/96	2, 2A	E,Q	
			WALTRIP ENTERPRISES INC	097944	414 FARQUHAR ST, NAVASOTA	GASOLINE	2/6/91	2, 2A	E,Q	
GUADALUPE	IHW									
			STRUCTURAL METALS	31533	BILLY DWYER ROAD, SEGUIN	CR	9/30/90	3A,3B, 5	E,Q,V,2,3	
	PCD/CA									
			STRUCTURAL METALS	31533	BILLY DWYER ROAD, SEGUIN	CR	9/30/90	3A,3B, 1B,3	E,Q,V,2	
	PST									
		*	CAROLYN & ALADIK KOCIAN	111907	501 N AUSTIN, SEGUIN	GASOLINE, WASTE OIL	11/13/96	2, 2A	E,Q	
			CORNER FOOD MART	092628	506 AUSTIN ST, SEGUIN	GASOLINE	4/27/88	2, 5	E,Q	
			DARIUS CORP	091665	2001 PROFORM RD, SEGUIN	CHEMICAL	1/27/88	2, 5	E,Q	
			FARMCO FUEL & FOOD STORE INC	110291	8908 W COURT ST, SEGUIN	UNKNOWN	6/17/96	2, 2A	E,Q	

TABLE 1
GROUNDWATER CONTAMINATION CASE DESCRIPTIONS BY COUNTY
TEXAS NATURAL RESOURCE CONSERVATION COMMISSION

COUNTY	DIVISION	NEW CASES	FILE NAME	FILE NUMBER	LOCATION	CONTAMINATION DESCRIPTION	DATE	ENFORCEMENT STATUS	DATA QUALITY	SECTION 5.236
GUADALUPE	PST		FARMCO INC	103939	1024 N AUSTIN, SEGUIN	GASOLINE	7/21/92	2A, 6	E,Q	
			FDIC REC NBC SEQUIN	104259	216 BLUMBERG, SEGUIN	GASOLINE	7/31/92	2, 2A	E,Q	
			FIMSA INC	095773	1105 N KING, SEGUIN	GASOLINE	3/19/90	2, 4	E,Q	
			LAKE BREEZE SKI LODGE INC	110241	FM 725, MCQUEENEY	GASOLINE	2/16/95	2, 6	E,Q	
			STANDARD GYPSUM CORP	106905	FM 78 RD, MCQUEENEY	GASOLINE, DIESEL	5/28/93	2, 2A	E,Q	
			STEWART WILBER	096723	1056 E COURT ST, SEGUIN	GASOLINE, WASTE OIL	8/14/90	2, 2A	E,Q	
			STRUCTURAL METALS INC	099427	BILL DWYER RD, SEGUIN	GASOLINE	5/17/91	2A, 6	E,Q	
HALE	PST		ALLSUPS PETROLEUM, INC.	108031	315 MAIN, HALE CENTER	GASOLINE	4/5/94	2, 2A	E,Q	
			BROWNING SEED CO	095198	S IH-27, PLAINVIEW	DIESEL	3/22/90	2, 6	E,Q	
			DOUGLASS OIL CO	097906	500 COLUMBIA, PLAINVIEW	GASOLINE	1/28/91	2, 2A	E,Q	
			DOUGLASS OIL CO	111526	13TH, PLAINVIEW	GASOLINE	8/9/96	2, 6	E,Q	
			DOUGLASS OIL COMPANY	098956	2ND ST, PLAINVIEW	GASOLINE	5/14/91	2, 6	E,Q	
			FEEDERS SUPPLY INC	110019	N HWY 70, PLAINVIEW	DIESEL	8/29/95	2, 6	E,Q	
			FRED GARRISON OIL CO	093226	615 COLUMBIA, PLAINVIEW	GASOLINE	6/16/89	2, 6	E,Q	
			FRED GARRISON OIL CO	094834	1600 QUINCY, PLAINVIEW	GASOLINE	1/31/90	2, 6	E,Q	
			FRED GARRISON OIL CO	097260	310 E 5TH ST, PLAINVIEW	GASOLINE	10/22/90	2, 2A	E,Q	
			FRED GARRISON OIL CO	098625	1700 W 5TH, PLAINVIEW	GASOLINE, WASTE OIL	3/29/91	2, 5	E,Q	
			GORDON ROGERS TEXACO	096604	509 E 24TH, PLAINVIEW	GASOLINE, WASTE OIL	8/16/90	2, 2A	E,Q	
			HORAN SPRAYING SERVICE	093761	E HWY 70, PLAINVIEW	JET FUEL	8/22/89	5B, 1A	E,Q	
			NATIONAL STATIONS	098670	501 E 5TH ST, PLAINVIEW	GASOLINE	4/17/91	2, 2A	E,Q	
			NEAL BURNETT OIL CO	095194	401 E 5TH ST, PLAINVIEW	GASOLINE	3/22/90	5B, 1A	E,Q	
			PETE PEACOCK	096854	1211 AVE D, ABERNATHY	GASOLINE	10/1/90	5B, 1A	E,Q	
			PHIL PINNELL	108966	2209 W 24TH ST, PLAINVIEW	GASOLINE	12/21/94	2, 5	E,Q	
			PLAINVIEW ISD	094531	1002 ASH ST, PLAINVIEW	DIESEL	1/5/90	2A, 1A	E,Q	
			POSEY JIM L	105595	201 W 7TH, PLAINVIEW	GASOLINE	12/11/92	2, 2A	E,Q	
			SAM MATTHEWS OIL CO INC	094827	1401 MAIN, PETERSBURG	GASOLINE	1/31/90	2A, 1A	E,Q	
			SOUTHWEST COCA COLA	096528	105 S HWY 87, PLAINVIEW	GASOLINE	8/3/90	2, 3	E,Q	
			SOUTHWEST COCA-COLA BOTTLING	096296	300 W 5TH ST, PLAINVIEW	DIESEL	7/27/90	2, 2A	E,Q	
			TC PARTNERSHIP	093694	4002 OLTON RD, PLAINVIEW	GASOLINE	9/22/89	2, 6	E,Q	
			UNITED FARM INDUSTRIES	106035	405 E 24TH, PLAINVIEW	DIESEL, GASOLINE	2/2/93	2, 6	E,Q	
			UNITED FARM INDUSTRIES	107657	E HWY 194, EDMONSON	GASOLINE	12/22/93	2, 2A	E,Q	
			WAGON YARD INC	108776	1111 W 24TH ST, PLAINVIEW	GASOLINE	10/28/94	2, 6	E,Q	
			WEST TEXAS GAS INC	101672	813 N DATE, PLAINVIEW	GASOLINE	1/14/92	2, 2A	E,Q	
			WEST TEXAS GAS INC	104069	HWY 70, HALFWAY	DIESEL	7/10/92	2, 2A	E,Q	Y
			WEST TEXAS GAS INC	107626	810 N DATE, PLAINVIEW	GASOLINE	1/27/94	2, 2A	E,Q	
			WESTERN AG SALES CO INC	100635	327 W 24TH ST, PLAINVIEW	DIESEL	10/14/91	2, 6	E,Q	
			WILLIAMS ESTATE	109349	321 W 6TH ST, PLAINVIEW	GASOLINE	3/31/95	5B, 1A	E,Q	
WQD			EXCEL CORPORATION	WQ01463	IMMEDIATELY NORTHEAST OF THE INTERSECTION OF U.S. HWY 87 AND F.M. 3183, @ 1.5 MILES NORTH OF PLAINVIEW, TX.	CHLORIDE, NITRATE	1/1/87	3A, 4,5	E,Q	
			HIGH PLAINS UWCD NO. 1 SAMPLING PROGRAM	2303201	WELL NO. 23-03-201 (SAMPLE 189-1-2)	2,4-D	4/4/89	1D,1B, 1B	E,Q,V,2	
			HIGH PLAINS UWCD NO. 1 SAMPLING PROGRAM	2303802	WELL NO. 23-03-802 (SAMPLE 189-1-1)	2,4-D	3/30/89	1D,1B, 1B	E,Q,V,2	
			ZIPP INDUSTRIES	WQ01757	NORTH OF STATE HWY. 194 @ 1.3 MILES WEST OF THE INTERSECTION WITH IH 27 IN HALE COUNTY.	SULFATE, AMMONIA, NITRATE	1/1/81	0, 4,5	E,Q	

TABLE 1
GROUNDWATER CONTAMINATION CASE DESCRIPTIONS BY COUNTY
TEXAS NATURAL RESOURCE CONSERVATION COMMISSION

COUNTY	DIVISION	NEW CASES	FILE NAME	FILE NUMBER	LOCATION	CONTAMINATION DESCRIPTION	DATE	ENFORCEMENT STATUS	DATA QUALITY	SECTION 5.236
HALE	WUD		PLAINVIEW, CITY OF	0950004	WELL 9 (G0950004E) - 2300 KOKOMO AT INTERSECTION WITH 23RD ST.	BTEX	10/30/95	2C, 5	E,Q,V,2	
HALL	PST		ALLSUPS PETROLEUM	111588	MAIN, TURKEY	UNKNOWN	9/10/96	2, 2A	E,Q	
			GTE SOUTHWEST INC	095833	N HWY 287, MEMPHIS	GASOLINE	4/3/90	2, 5	E,Q	
			TXDOT	094197	FM 256, MEMPHIS	WASTE OIL	9/25/89	1B, 1A	E,Q	
			TXDOT	106930	E FM 256, MEMPHIS	GASOLINE	5/2/93	2, 2A	E,Q	
HAMILTON	PST		COZBY CONVENIENCE STORE	091488	1101 E MAIN, HAMILTON	GASOLINE	9/24/87	2A, 6	E,Q	
HARDEMAN	PST		ABELL OIL CO INC	092064	102 E 11TH ST, QUANAH	GASOLINE	7/22/88	5B, 1A	E,Q	
			AYRES OIL INC	092099	ELBERT, QUANAH	DIESEL	8/16/88	5B, 1A	E,Q	
			AYRES OIL INC	095020	HWY 287, QUANAH	GASOLINE	2/23/90	2A, 1A	E,Q	
			J R M PROPERTIES INC	101328	101 W 11TH ST, QUANAH	GASOLINE	12/4/91	2, 2A	E,Q	
			JONES OIL CO	091958	201 W 11TH ST, QUANAH	WASTE OIL	6/16/88	5B, 1A	E,Q	
			KEN HOLMES	092066	100 W 11TH ST, QUANAH	GASOLINE	7/25/88	5B, 2A	E,Q	
			L & M FOOD INC	093681	700 S 2ND ST, CHILLICOTHE	GASOLINE	9/12/89	2, 2A	E,Q	
			ROSS ENERGY INC	092867	401 MAIN, QUANAH	GASOLINE	4/18/89	5B, 3	E,Q	
			SOUTHERN COTTON OIL CO	094463	600 E NELSEN, QUANAH	GASOLINE	12/2/89	2, 2A	E,Q	
			STERMER OIL COMPANY	092028	HWY 287, QUANAH	GASOLINE	7/7/88	5B, 1A	E,Q	
			UNKNOWN	091268	UNKNOWN, QUANAH	UNKNOWN	4/2/86	5B, 1A	E,Q	
HARDIN	ENFWST		SOUTH HAMPTON REFINING	30672	FM 418 WEST, SILSBEE	HYDROCARBONS	4/8/93	3B, 3	V2	
	MSW		HARDIN COUNTY P-103	MSW01114 & 1510	3.25 MI. SW OF KOUNTZE ON FM 770, HARDIN CO, TX	CHLORO BENZENE	6/25/91	2A, 2B	E,Q,V,1,2	
	PST		CAMPBELL OIL CO	112509	HWY 96 BYPAS, SILSBEE	UNKNOWN	8/1/97	1B, 1A	E,Q	
			CIRCLE K STORES	110877	970 HWY 96, SILSBEE	GASOLINE	4/11/96	2, 2A	E,Q	
			DIAMOND SHAMROCK REF & MKTG CO	091156	857 N 5TH ST, SILSBEE	GASOLINE	3/7/86	2, 2A	E,Q	
			FULLER OIL CO	101050	210 S HWY 96, SILSBEE	GASOLINE	10/1/91	2, 2A	E,Q	
			FULLER OIL CO INC	099722	FM 418, SILSBEE	GASOLINE	5/28/91	2, 2A	E,Q	
			HARDIN COUNTY SHERIFF DEPT	106555	COUNTY COURTHOUSE, KOUNTZE	GASOLINE	3/11/93	2A, 1A	E,Q	
			KOUNTZE ISD	110726	HWY 69, KOUNTZE	GASOLINE	3/13/96	2A, 1A	E,Q	
			MILLER W D	095280	FM 770, SARATOGA	GASOLINE	3/22/90	2, 2A	E,Q	
HARRIS	ENFWST		ALPHA-CHEM (MAINT/CH/PARKEM/BFI)	31618	11011 FAIRMONT PARKWAY, LAPORTE	CHLORINATED SOLVENTS, CHLOROFORM	5/25/93	3B, 3	EQ	
			ATLAS BRADFORD	31223	WALLISVILLE ROAD, HOUSTON	VOLATILE ORGANIC COMPOUNDS	11/9/87	4, 4	E	
			BAKER HUGHES - HOUSTON (SEE REED TOOLS)	30999	6247 NAVIGATION BLVD., HOUSTON	TRICHLOROETHYLENE, TRANS-1,2-DICHLOROETHY	4/1/89	0, 3	EQ	

TABLE 1
GROUNDWATER CONTAMINATION CASE DESCRIPTIONS BY COUNTY
TEXAS NATURAL RESOURCE CONSERVATION COMMISSION

COUNTY	DIVISION	NEW CASES	FILE NAME	FILE NUMBER	LOCATION	CONTAMINATION DESCRIPTION	DATE	ENFORCEMENT STATUS	DATA QUALITY	SECTION 5.236		
HARRIS	ENFWST		CITGO PETROLEUM CORP (FOREMOST) - HOU	31964	12325 N. HIGHWAY 75, HOUSTON	BTEX, TPH (GASOLINE/DIESEL)	4/29/93	3B , 4	E			
			COVESUD, S.A.	52123	400 N. RICHEY STREET, PASADENA	AS, CU, PESTICIDES, HYDROCARBONS	11/15/91	1, 1	EQ			
			DIXIE CHEMICAL CO.	30314	10701 BAY AREA BOULEVARD, PASADENA	VOC'S	4/15/86	4B , 3	E			
			DOWELL SCHLUMBERGER - DEER PARK	31453	620 HOWARD AVE., DEER PARK	TPH,VOC'S,CHLORIDE	6/21/89	3B , 2A	EQV2			
			ETHYL CORP.	30465	1000 N. SOUTH ST., PASADENA	LEAD, ETHYLENE DICHLORIDE	3/29/88	3A , 3	E			
			EVANS COOPERAGE (AIR PRODUCTS)	32072	10521 SHELDON ROAD, HOUSTON	ETHYLBENZENE, XYLENES	9/28/95	3B , 2B	EQ			
			EXXON CHEMICAL AMERICAS - BAYTOWN	33880	5000 BAYWAY DR., BAYTOWN	HYDROCARBONS, PCB'S	9/17/90	3B , 3	EQ23			
			EXXON CO USA - BAYTOWN	30040	2800 DECKER DR., BAYTOWN	HYDROCARBONS, ORGANICS	9/27/90	3A , 4	EQV3			
			HATHEWAY PATTERSON	30239	6800 IRVINGTON BLVD, HOUSTON	PCP, CREOSOTE	8/24/89	3B , 2A	E			
			KOPPERS CO., INC. (BEAZER)	30419	HARDY ST., HOUSTON	PAH'S, PHENOLS, METALS	4/1/85	3B , 3	EQV12			
			LAIDLAW ENVIRONMENTAL (ROLLINS ENVIRON)	50089	2027 BATTLEGROUNDRoad, DEER PARK	CHLOROBENZENE, TCE, 1,2-DCE	1/1/83	3A , 4	EQ			
			LEAD PRODUCTS	31418	709 N. VELASCO, HOUSTON	LEAD, CADMIUM	2/28/85	2C , 3	EQ			
			LYONDELL-CITGO REFINING COMPANY, LTD.	30092	N SIDE OF HWY 225 E OF LIGHT CO RD, HOUSTON	BTEX, IRON	2/19/88	3B , 3	EQ			
			PHIBRO ENERGY USA (HILL) - HOUSTON	30520	9701 MANCHESTER AVE., HOUSTON	HYDROCARBONS	7/18/90	3B , 4	E			
			SARTOMER (INTERESIN CORP.)	37739	17335 WALLISVILLE ROAD, HOUSTON	STYRENE, TOLUENE, XYLENE	8/30/93	3B , 2A	EQV			
			SHELL OIL COMPANY - DEER PARK	30007	STATE HWY 225, DEER PARK	CHLORINATED HYDROCARBONS	1/18/89	3, 4	E,V1			
			SOUTHWESTERN BARGE FLEET	31208	18310 MARKET STREET, CHANNELVIEW	HYDROCARBONS	1/12/90	2C , 3	EQ			
		IHW			AIR PRODUCTS MFG. CORP.	30317	1423 HWY 225, PASADENA	NITRATED ORGANICS	1/29/85	3A , 2,4,5	E,Q	
					ARCO CHEMICAL COMPANY	30676	2502 SHELDON ROAD, CHANNELVIEW	ORGANICS	1/24/94	3A , 4,5	E,Q	
					CROWN CENTRAL PETROLEUM	30311	111 RED BLUFF ROAD, PASADENA	HYDROCARBONS	12/1/88	3A , 4,5	E,Q,V,1,2	
					DOW CHEMICAL	30464	BATTLEGROUNDRD., LA PORT	FREE PHASE SOLVENTS	10/21/88	3A , 4,5	E,Q,V,2,3	
					DUPONT - LA PORT	30046	11701 STRANG RD, LA PORT	ORGANICS	5/15/89	0, 2A	E,Q	
					ETHYL	30465	1000 N. SOUTH ST., PASADENA	LEAD, ETHYLENEDICHLORIDE	2/23/87	3A , 4,5	E,Q,V,2,3	
					EXXON CO USA - BAYTOWN	30040	DECKER DR., BAYTOWN	HYDROCARBONS, ORGANICS	9/27/90	3A,2C , 3,4,5	E,Q,V,3	
					GATX TERMINAL - GALENA PARK	30573	906 CLINTON DRIVE, GALENA PARK	VOLATILES	2/18/86	3A , 3,4,5	E,Q,V,2,3	
					HOECHSTE CELANESE -CL	30022	9502 BAYPORT ROAD, PASADENA	METALS, SULFIDES, 1,2,EDC	8/1/90	3A , 5	E,Q,V,2,3	
					ISK BIOTECH (FERMENTA)	30552	2239 HADEN RD, HOUSTON	SOLVENTS/HEAVY METALS	12/14/88	3A,3C , 4,5	E,Q,V,2,3	
			LAIDLAW (FORMERLY ROLLINS ENVIRONMENTAL SERVICE)	37328	2027 BATTLEGROUNDRoad, DEER PARK	CHLOROBENZENE, TCE, 1,2 DCE	7/22/86	3A , 4,5	E,Q			
			LUBRIZOL CP50077	30324	41 TIDAL RD., DEERPARK	HYDROCARBONS	2/5/85	3A , 4,5	E,Q,V,1,3			
			NASA, LBJ SPACE CENTER	71022	2001 NASA ROAD 1	FREON 113	10/30/87	3A,2B , 2A,4	E,Q,V,2			
			QUANTUM CHEMICAL	30049	1515 MILLER CUTOFF RD, DEER PARK	LNAPL, METALS, BETX, TCE, PCB, VINYL CHLORIDE	6/1/92	3A,3C , 2A	E,Q			
			RHONE POULENC - HOUSTON	31019	8615 MANCHESTER RD., HOUSTON 77012	FE, NAPHTHALENE, CO, NI, ZN	6/27/91	3A , 2A	E,Q,V			
			ROHM & HAAS	30041	INTERSECTION OF HWY. 134 & 225, DEERPARK	SULFATE	2/10/87	3A , 4,5	E,Q,V,2,3			
			SAFETY-KLEEN - MISSOURI CITY	71144	1570 INDUSTRIAL DRIVE, MISSOURI CITY	ORGANICS	1/20/92	3A , 4,5	E,Q			
			SAFETY-KLEEN - PASADENA	71143	3333 FEDERAL ROAD, PASADENA	BENZENE, TOLUENE, XYLENE, TCE	8/1/94	3A , 3,4,5	E,Q,V,2			
			SHELL DEVELOPMENT CO-HOUSTON	31304	3333 HWY 6, HOUSTON	GASOLINE	1/5/92	0, 2A	E,Q			
			SHELL OIL COMPANY - DEER PARK	30007	STATE HWY 225, DEER PARK	CHLORINATED HYDROCARBONS	1/18/89	3A , 4,5	E,V,1			
			UNION PACIFIC (FORMERLY SO. PAC.TRANS.CO. - HOU)	31547	4910 LIBERTY ROAD, HOUSTON	BENZENE, TOLUENE, NAPHTHADENE, PHENOL. 2,4, DIMETHYL PHENOL	1/1/84	3A,2B , 3,4,5	E,Q,V,2,3			
MSW				BFI/MCCARTY RD.: MW-5UB, 6UB, 6LB, 11UB, 12UB, AND 12LB	MSW00261A	ON US 90E, 0.9 MI. E OF FM 527, HOUSTON, TX.	VOCs (TCE, 1,1-DICHLOROETHENE, AND CARBON TETRACHLORIDE)	11/19/91	2B , 3	E,Q,V,2		
				CITY OF TOMBALL: MW-4	MSW01140A	1.6 MI. NE OF FM2920 AND FM149 INT., 0.4 MI. NE OF	VOCs (CIS-1,2-DICHLOROETHENE)	7/23/96	1B , 2A	E,Q,V,2		

TABLE 1.
GROUNDWATER CONTAMINATION CASE DESCRIPTIONS BY COUNTY
TEXAS NATURAL RESOURCE CONSERVATION COMMISSION

COUNTY	DIVISION	NEW CASES	FILE NAME	FILE NUMBER	LOCATION	CONTAMINATION DESCRIPTION	DATE	ENFORCEMENT STATUS	DATA QUALITY	SECTION 5.236
HARRIS	MSW				RUDOLPH AND HUFF SMITH RDS					
	PCD/CA									
			AIR PRODUCTS MFG. CORP.	30317	1423 HWY 225, PASADENA	NITRATED ORGANICS	1/29/85	3A, 2,5	E,Q	
			ARATEX SERVICES - HOUSTON	T0010	8302 MARKET ST, HOUSTON	PCE, TCE, DCE	11/1/90	0, 3	E	
			ARGO CHEMICAL COMPANY/BAYPORT	30368	PASADENA	TERTIARY BUTYL ALCOHOL	6/16/97	023A, 2,3	E,Q,V,2	
			CAMERON IRON WORKS	31267	KATY & SILBER ROAD, HOUSTON	CHLORINATED SOLVENTS, METALS	11/4/91	3, 2	E	
			CHEVRON - CEDAR BAYOU	30091	ON IH-10 NEAR CEDAR BAYOU	BENZENE	6/3/93	4, 2	E	
			CROWN CENTRAL PETROLEUM	30311	111 RED BLUFF ROAD, PASADENA	HYDROCARBONS	12/1/88	3A, 4,5	E,Q,V,1,2	
			DRESSER INDUSTRIES	32145	12950 WEST LITTLE YORK, HOUSTON	TCE, VOC	12/2/96	0, 4	E	
			DUPONT - LA PORT	30046	11701 STRANG RD., LA PORT	ORGANICS	5/15/89	0,3A, 2,3	E,Q	
			EL TEX CHEMICALS	30271	4050 HOMESTEAD, HOUSTON	PB	12/16/94	0, 3	E	
			ETHYL	30465	1000 N. SOUTH ST., PASEADENA	LEAD, ETHYLENEDICHLORIDE	2/23/87	3A, 5	E,Q,V,2,3	
			EXXON CO USA - BAYTOWN	30040	DECKER DR., BAYTOWN	HYDROCARBONS, ORGANICS	9/27/90	2C,3A, 3,4	E,Q,V,3	
			EXXON CO USA - NORTH HOUSTON	38873	8700 N. FREEWAY, HOUSTON	TPH, BETX	6/1/90	0, 4	E	
			FLUOROCARBON - OLD KATY RD	31402	10420 OLD KATY RD, HOUSTON	SOLVENTS	6/9/86	2D, 4	EQV23	
			GATX TERMINAL - GALENA PARK	30573	906 CLINTON DRIVE, GALENA PARK	VOLATILES	2/18/86	3A, 2,3,4	E,Q,V,2,3	
			HOECHSTE CELANESE - CL	30022	9502 BAYPORT ROAD, PASADENA	METALS, SULFIDE, 1,2,EDC	8/1/90	3A, 4,5	E,Q,V,1,2	
			HUGHES TOOL DIVISION (HOUSTON)	30323	5425 POLK STREET, HOUSTON	TPH, SOLVENT CONSTITUENTS, PENTACHLOROPHENOL, PAHS, CYANIDE	6/1/89	2, 3	E,Q,V	
			INTERCONTINENTAL TERMINALS CO	30966	1943 BATTLEGROUND, DEER PARK	MTBE	11/19/85	2B, 6C	E	
			ISK BIOTECH (FERMENTA)	30552	2239 HADEN RD, HOUSTON	PESTICIDES, VOCS, CHLORINATED SOLVENTS	12/14/88	3A, 2A,3	E,Q	
			KEYSTONE (ANDERSON GREENWOOD)	30269	5425 SOUTH RICE, HOUSTON	TCE DCE	11/1/93	0, 4	E,Q,V	
			KOPPERS COMPANY	31386	INDUSTRIAL PORT AT GREENSPORT GATE #5, HOUSTON	CREOSOTE, METALS	5/4/88	2A, 4	E,Q,V,2,3	
			LUBRIZOL CP50077	30324	41 TIDAL RD., DEERPARK	HYDROCARBONS, BARIUM	2/5/85	3A, 2345	E,Q,V,1,3	
			LYONDELL PETROCHEMICAL - HOUSTON	30092	N SIDE OF HWY 225 E. OF LIGHT CO. RD.	HYDROCARBONS,XYLENE, ETHYLBENZENE,TOLUENE,TPH, METALS	2/19/88	3B, 3	E,Q,V,2,3	
			MONSANTO - ANDERS LANE	52183	2830 ANDERS LANE, HOUSTON	VOCS	5/13/83	0A, 5C	E	
			NASA, LBJ SPACE CENTER	71022	2001 NASA ROAD 1	FREON 113	10/30/87	3A,2B, 4	E,Q,V,2	
			OCCIDENTAL CHEM CORP - DEER PARK	30550	TIDAL ROAD, DEER PARK, TX	CHLORINATED SOLVENTS	1/1/87	0, 3	E	
			OLD DOMINION INDUSTRIES	30969	IE FLO SITE, 3501 WEST 11TH ST, HOUSTON	SOLVENTS	5/1/95	0, 4	E	
			QUANTUM CHEMICAL	30049	1515 MILLER CUTOFF RD, DEER PARK	LNAPL,METALS,BETX,TCE,PCB'S, VINYL CHLORIDE	6/1/92	3A,3C, 2A,3	E,Q	
			REED TOOL CO.	31202	650 NAVIGATION BLVD., HOUSTON	ORGANICS, METALS	3/1/91	0, 2A	EQ	
			RHONE POULENC - HOUSTON	31019	8615 MANCHESTER RD., HOUSTON 77012	FE, NAPHTHALENE, CO, NI, ZN	6/27/91	3A, 2,6A	E,Q,V	
			ROHM & HAAS	30041	INTERSECTION OF HWY. 134 & 225, DEERPARK	SULFATE	2/10/87	3A, 4,5	E,Q,V,2,3	
			ROHM AND HAAS BAYPORT, INC	31969	BAYPORT	VOCS	11/14/93	5, 0	E	
			ROLLINS ENVR. SERVICES	37328	2027 BATTLEGROUND ROAD, DEER PARK	CHLOROBENZENE, TCE, 1,2 DCE	7/22/86	3A, 6C	E,Q	
			SHELL DEVELOPMENT CO - HOUSTON	31304	3333 HWY 6, HOUSTON	GASOLINE	1/5/92	0, 4,5	E,Q	
			SHELL OIL COMPANY - DEER PARK	30007	STATE HWY 225, DEER PARK	CHLORINATED HYDROCARBONS	1/18/89	3, 4,5	E,V,1	
			STAUFFER CHEMICAL CO. (FORMER)	31181	8901 HEMPSTEAD, HOUSTON	BTEX, PESTICIDES	12/9/86	2B, 4,5	EQV23	
			STINNES CORP.	T0236	6922 KATY ROAD, HOUSTON	TCE	12/23/92	0, 1	V	
			SUPERIOR OIL	33864	12401 WESTHEIMER, HOUSTON	PESTICIDES	6/26/92	1, 0	E	
			TENNECO GAS TECHNOLOGY, HSN	31824	5510 S. RICE AVE., HOUSTON	PCE AND DAUGHTER COMPOUNDS	11/21/90	0, 5	E	
			TEXAS DEPT. OF TRANSPORTATION (TXDOT)	T0214	HOUSTON	CREOSOTE	7/12/93	4, 2	E	
			TEXAS DEPT. TRANSPORTATION	T0238	6922 KATY ROAD, HOUSTON	TCE DCE	4/30/93	3, 3	E,Q,V	

TABLE 1
GROUNDWATER CONTAMINATION CASE DESCRIPTIONS BY COUNTY
TEXAS NATURAL RESOURCE CONSERVATION COMMISSION

COUNTY	NEW CASES	FILE NAME	FILE NUMBER	LOCATION	CONTAMINATION DESCRIPTION	DATE	ENFORCEMENT STATUS	DATA QUALITY	SECTION 5.236	
HARRIS	PCD/CA	TEXMARK, INC. (TEXMARK RESINS)	30654	900 CLINTON, GALENA PARK	BTEX, STYRENE, NAPHTHYLENE	12/2/88	1A, 2A	E		
		UNION PACIFIC RAILROAD, SETTEGAST YARD	34949	7100 KIRKPATRICK BLVD, HOUSTON	TPH & BTEX	7/1/94	1B, 5	E		
		WOOD PROTECTION CO.	52101	SOUTH LOOP EAST, HOUSTON	PENTACHLOROPHENOL	4/5/89	2B, 2A	EV2		
	PCD/ENF	ALMEDA-SIMMS WASTEWATER TREATMENT PLANT	T0009	ALMEDA ROAD AT SIMMS BAYOU, SW HOUSTON	SODIUM HYPOCHLORITE	7/15/91	2A, 0	Q		
		B. F. GOODRICH (GEON COMPANY)	31077	2400 MILLER CUTOFF ROAD, LAPORTE, TX	VOC'S	6/24/93	0, 4	EQ	Y	
		BW/IP	20426	2525 W BELLFORT, HOUSTON	DCE,TCA,BENZENE,METALS	7/1/91	2A, 2A	E		
		CHARTER INTERN. OIL CO. (RESEARCH TRACT)	52087	1503 CENTRAL AVENUE, HOUSTON, TX	BENZENE,XYLENE,CHLORINATED SOLVENTS	2/1/86	2A, 2B	E		
		HUGHES TOOL DIVISION (HOUSTON)	30323	5425 POLK STREET, HOUSTON	TPH,PCE,TCE,DCE	6/1/89	2A, 2A	EQV		
		HURRICANE STEEL INDUSTRIES	30690	9600 OLD KATY RD., HOUSTON, TX 77024	PCBS - SOIL ONLY					
		LONZA, INC.	31409	9700 BAYPORT BLVD. PASADENA, TX						
		MOBILE WASTE CONTROLS	82892	10,000 MINNESOTA, HOUSTON, TX 77055	VOCS,SVOCS,AS	10/15/92	2A, 2A	E		
		NALCO CHEMICAL	30601	7701 HWY 90-A, SUGARLAND, TX 77478	VOCS,SVOCS,TPH,CHROMIUM	9/18/92	2A, 2A	E		
		RHEEM MANUF CO (PICK-A-PART SALVAGE)	30662	1025 LOCKWOOD, HOUSTON	PCE,TCE,SOLVENTS	12/28/90	2A, 2A	E		
		SCHUMACHER COMPANY, INC.	31579	5610 POLK AVENUE						
		TENNECO-LA PORTE NATL GAS LIQUIDS	80223		ACETONE, METH.CHLORIDE,CU, PB,CD,ZN		2D, 0			
		PCD/SUP	AIR PRODUCTS MFG. CORP.	30317	1423 HWY. 255, PASADENA TXD990757486	LEAD, PCB, NITROTOLUENE	12/14/90	1B, 1A	E	
			BRIO REFINING, INC. SUPERFUND SITE		2501 DIXIE FARM RD., SOUTHERN HARRIS CO. 1 1/2 MILES S.W. OF GULF FRWY. (I-45 SOUTH) AT DIXIE FARM RD. EXIT	ORGANIC CHEMICALS		5A, 4	E,Q,V,2,3	
	BULL OIL AND CHEMICAL TRANSPORTER		TXD0924887 41	28538 N. EAST HARDY STREET, SPRING	DICHLOROETHANE	7/11/90	1B, 1A	E,Q		
	CHICAGO BRIDGE AND IRON			8900 FAIRBANKS, NORTH HOUSTON ROAD	PH, SULFATE	7/8/71	1B, 1A	Q		
	CRYSTAL CHEMICAL SUPERFUND SITE(SOUTHERN PACIFIC)			CRYSTAL CHEMICAL CO. SUPERFUND SITE 3502 ROGERDALE RD. HOUSTON, TX.	ARSENIC, PHENOL	8/26/83	5A, 3	E,Q,V,2,3		
	DIXIE CHEMICAL CO.		TXD0080882 47	10701 BAY AREA BLVD.	EPICHLOROHYDRIN, DICHLOROETHENE, TRICHLOROETHENE		1B, 1A	Q		
	DIXIE OIL PROCESSORS			DIXIE FARM RD., SOUTHERN HARRIS CO.	ORGANIC CHEMICALS		5A,	E,Q,V,1,2,3		
	FLUOROCARBON		987979267	10420 OLD KATY ROAD, HOUSTON	TRICHLOROETHYLENE		1B, 1A	Q		
	FRENCH LIMITED SUPERFUND SITE			IN N.E. HARRIS CO. 2 MILES S.W. OF CROSBY, TX. BORDERED ON N.W. BY HWY.90 AND ON S. BY GULF PUMP RD.	VOLATILE ORGANIC COMPOUNDS, PCB		5A, 5	E,Q,V,1,2,3		
	GENEVA INDUSTRIES SUPERFUND SITE - MANY PRPS			GENEVA INDUSTRIES 9334 CANNIFF ROAD HOUSTON, TX	ETHYLBENZENE, TCE, PCB	1/31/88	5A, 4	E,Q,V,2,3		
	GULF METALS STATE SUPERFUND SITE		NW OF MYKAWA RD. AND ALMEDA-GENOA RD. INTERSECTION, HOUSTON, TX.	HEAVY METALS, HYDROCARBONS	9/9/94	3B, 2A	E,Q,V,2,3			
	HIGHLANDS ACID PIT (MR. HARRY JOHNSON - DECEASED)		HIGHLANDS ACID PIT - AT END OF CLEAR LAKE DR. HIGHLANDS, TX	BENZENE, LEAD, CHROMIUM	4/2/83	5B, 5	E,Q,V,2,3			
HOUSTON LEAD CO. - MR. IRVING GERGER	31085	300 HOLMES RD HOUSTON	LEAD, CADMIUM, ARSENIC	10/12/82	0, 3	E,Q,V,2,3				
NORTH CAVALCADE SUPERFUND SITE		NORTH CAVALCADE STREET SUPERFUND SITE CALVACADE ST. ONE MILE WEST OF US 59 AND 1610 N.	CREOSOTE COMPONENTS	8/7/86	5A, 4	E,Q,V,2,3				
SIKES DISPOSAL PITS SUPERFUND SITE - MANY PRPS		SIKES DISPOSAL PITS-EAST OF SAN JACINTO RIVER ON N. SIDE OF HWY 90, CROSBY IN HARRIS COUNTY	PHENOLS, BENZENE, TOLUENE, VOC	6/30/85	5A, 5	E,Q,V,2,3				
SILVER LEAF MANAGEMENT		930 GEMINI ST, .5 MILE FROM NASA, HOUSTON	DICHLOROETHENE, TRICHLOROETHENE	3/17/93	1A, 1A	E				
SOL LYNN (INDUSTRIAL TRANSFORMERS)		1415,1417, 1419 SOUTH LOOP WEST HOUSTON, TX	TRICHLOROETHENE	3/23/87	5B, 4	E,Q,V,1,2,3				

TABLE 1
GROUNDWATER CONTAMINATION CASE DESCRIPTIONS BY COUNTY
TEXAS NATURAL RESOURCE CONSERVATION COMMISSION

COUNTY	DIVISION	NEW CASES	FILE NAME	FILE NUMBER	LOCATION	CONTAMINATION DESCRIPTION	DATE	ENFORCEMENT STATUS	DATA QUALITY	SECTION 5.236
HARRIS	PCD/SUP		SUPERFUND SITE		SUPERFUND SITE)					
			SOUTH CAVALCADE STREET SUPERFUND SITE	19880325001	1.5 MILES S.W. OF INTERSECTION OF LOOP 610 AND U.S. ROUTE 59 BOUNDED BY CAVALCADE RD. TO THE NORTH, COLLINGSWORTH ST. TO SOUTH	CREOSOTE CONSTITUENTS, BTEX		5A, 3	E,Q,V,2,3	
			STAR ENTERPRISE PETROLEUM MARKETING TERMINAL		2661 STEVENS ST., HOUSTON	OIL, BTEX		0, 4	E	
	PCD/VC									
		*	900/910 GEMINI SITE	532	900 AND 910 GEMINI ROAD, CLEAR LAKE CITY	VOCS	5/23/97	1D, 2	E	
		*	922 HOLMES ROAD	630	922 HOLMES ROAD, HOUSTON	LEAD	10/8/97	0, 2	E	
		*	ASHFORD IV OFFICE BUILDING	461	14811 ST. MARY'S LANE, HOUSTON	TPH, S-VOCS	2/14/97	0, 6	E	
		*	AZTEC MANUFACTURING (HOUSTON)	326	12433 OLD BEAUMONT HIGHWAY, HOUSTON	METAL, SVOCS, VOCS	8/28/96	0, 3	E	
		*	BLAND CADILLAC MULTI-TRACT PROPERTY	539	2100 BAGBY STREET, HOUSTON	CHLORINATED SOLVENTS	5/28/97	0, 3	E	
		*	BOWEN TOOLS, INC./AIR LIQUIDE CORPORATION	226	2429 CROCKETT STREET, HOUSTON	TPH, PAH, BTEX, METALS	4/12/96	0, 6B	E	
		*	BRIARWOOD VILLAGE APARTMENTS	211	1711 JAMES BOWIE, BAYTOWN	CHLORINATED SOLVENTS	3/25/96	0, 2	E	
		*	CAMERON - KATY ROAD FACILITY	221	1000 SILBER ROAD, HOUSTON	VOCS	4/2/96	0, 4	E	
		*	CHAMPION FOREST SHOPPING CENTER	288	16616 CHAMPION FOREST, HOUSTON	SOLVENTS	7/8/96	0, 4	E	
		*	CHANNEL SHIPYARD, INC.	317	999 SOUTH LYNCHBURG ROAD, LYNCHBURG	TPH, CHORINATED SOLVENTS	8/13/96	0, 2	E	
		*	CITY OF HOUSTON, CITY BLOCK NO. 43	468	PRAIRIE, PRESTON, MILAM, TRAVIS STREETS, HOUSTON	HYDROCARBONS	2/18/97	0, 6	E	
		*	CLAY ROAD PLAZA SHOPPING CENTER	631	16618 CLAY ROAD, HOUSTON	CHLORINATED SOLVENTS	10/14/97	0, 2	E	
		*	CRAIG'S INTEREST	265	3725 WESTHEIMER, HOUSTON	SOLVENTS	5/28/96	0, 2	E	
		*	DAN-LOC BOLT AND GASKET, INC.	169	725 NORTH DRENNAN STREET, HOUSTON	METALS, TPH	1/25/96	0, 2	E	
		*	DIXIE ELECTRO PLATING COMPANY	495	3001 ENGELKE STREET, HOUSTON	METALS	3/27/97	1, 2	E	
		*	DOUBLE TREE HOTEL - POST OAK BOULEVARD	604	2001 POST OAK BOULEVARD, HOUSTON	CHLORINATED SOLVENTS	9/3/97	0, 2	E	
		*	DOUBLETREE HOTEL - DALLAS AVENUE	603	400 DALLAS AVENUE, HOUSTON	CHLORINATED SOLVENTS	9/3/97	0, 2	E	
		*	ECHO LANE SHOPPING CENTER	487	9309 - 9363 KATY FREEWAY, HOUSTON	SOLVENTS	3/12/97	0, 3	E	
		*	ELF ATOCHEM NORTH AMERICA, INC.	644	18000 CROSBY EASTGATE ROAD, CROSBY	METALS	10/28/97	1, 2	E	
		*	ENTERPRISE AIR CENTER	478	8850 WEST MONROE ROAD, HOUSTON	HYDROCARBONS, CHLORINATED SOLVENTS	3/6/97	0, 2	E	
		*	ENTERRA OILFIELD RENTAL FACILITY	570	11315 WEST LITTLE YORK, HOUSTON	METALS, TPH	7/16/97	0, 2	E	
		*	EPC - NITROGEN BENZENE TRANSFER STATION	593	BAYWAY DRIVE, BAYTOWN	TPH	8/13/97	0, 1	E	
		*	EXTRAORDINARY CAR CARE	504	3701 SOUTH SHEPHERD, HOUSTON	HYDROCARBONS	4/11/97	0, 2	E	
		*	EXXON LAND DEVELOPMENT, INC. PROPERTY	528	22555 NORTH HIGHWAY 59, HOUSTON	METALS, PETROLEUM HYDROCARBONS	5/14/97	0, 1	E	
		*	FORMER CHEVRON FACILITY NO. 60108031	599	7610 EASTEX FWY, U.S. 95 @ CROSSTIMBERS, HOUSTON	HYDROCARBONS	8/21/97	0, 2	E	
		*	FORMER LESCO TRUCKING PROPERTY	140	INTERSECTION SJOLANDER AND WALLISVILLE, BAYTOWN	METALS, TPH, BTEX	11/1/95	0, 2B	E	
		*	FORMER LONE STAR HEAT TREATING FACILITY	306	5212 CLINTON DRIVE, HOUSTON	CHLORINATED SOLVENTS	8/2/96	0, 0	E	
		*	FORMER T.S. ALLOYS	173	5022 ASHLEY COURT, HOUSTON	CHROMIUM, PCBS	1/29/96	0, 2B	E	
		*	HALIBURTON GEOPHYSICAL SERVICES FACILITY	422	6909 SOUTHWEST FREEWAY, HOUSTON	METALS, VOCS	12/19/96	0, 3	E	
		*	HALLMARK CLEANERS	444	4203 SAN FELIPE, HOUSTON	VOCS	1/29/97	0, 2	E	
		*	HI-PORT INCORPORATED	547	409 EAST WALLISVILLE ROAD, HIGHLANDS	TPH, SVOCS, PESTICIDES	6/12/97	0, 2	E	
		*	HOUSTON LEAD COMPANY	145	300 HOLMES ROAD, HOUSTON	METALS	12/6/95	0, 3	E	
		*	HOUSTON METAL PROCESSING COMPANY	440	5225 FIDELITY ROAD, HOUSTON	METALS, PCBS	1/22/97	0, 2	E	
		*	HOUSTON PLANT (LTV CONTINENTAL EMSCO)	415	7600 SOUTH SANTA FE DRIVE, HOUSTON	CHLORINATED SOLVENTS	12/11/96	0, 4	E	
		*	INTOOL, INC., PROPERTY TRACT C	649	7007 PINEMONT DRIVE, HOUSTON	TPH, VOCS	11/12/97	0, 2	E	
		*	KIRKWOOD COUNTRY (CHESSINGTON)	215	NE INTERSECTION BISSONNET & S. KIRKWOOD, HOUSTON	TPH, METALS	3/29/96	0, 0	E	
		*	KOCH REFINING CHANNELVIEW TERMINAL	574	16514A DE ZEVALA ROAD, CHANNELVIEW	HYDROCARBONS, METALS	7/24/97	0, 3	E	
		*	KQUE/KNUZ RADIO TRANSMITTER SITE	498	315 NORTH ENNIS STREET, HOUSTON	METALS	2/22/96	0, 4	E	

TABLE 1
GROUNDWATER CONTAMINATION CASE DESCRIPTIONS BY COUNTY
TEXAS NATURAL RESOURCE CONSERVATION COMMISSION

COUNTY	DIVISION	NEW CASES	FILE NAME	FILE NUMBER	LOCATION	CONTAMINATION DESCRIPTION	DATE	ENFORCEMENT STATUS	DATA QUALITY	SECTION 5.236
HARRIS	PCD/VC									
		*	LAKESIDE SHOPPING VILLAGE	316	10900 BLOCK OF WESTHEIMER/WILCREST, HOUSTON	CHLORINATED SOLVENTS	8/13/96	0, 4	E	
		*	LAROCHE INDUSTRIES KATY ROAD LOOP SHOPPING CENTER	512 207	7310 OLD KATY ROAD, HOUSTON 9417-9595 SOUTH MAIN, HOUSTON	PESTICIDES, METALS CHLORINATED SOLVENTS	4/23/97 3/19/96	0, 2 0, 2	E E	
		*	LUNSFORD ESTATE PROPERTY / V&G	482	1525 NORTH POST OAK ROAD, HOUSTON	TPH, VOCS, SVOCS, HERBICIDES, PESTICIDES	2/14/97	0, 2	E	
		*	MEMORIAL HEIGHTS APARTMENTS/SURROUNDING LAND	243	201 SOUTH HEIGHTS BOULEVARD, HOUSTON	METALS, VOCS	4/25/96	0, 6	E	
			METRO SHARPTOWN BUS OPERATING FACILITY - 1	130	6890 SOUTHWEST FREEWAY, HOUSTON	TPH, BTEX, LEAD	10/16/95	0, 4	E	
			NESTEWRIGHT ASPHALT PRODUCTS COMPANY	159	17310 MARKET STREET, CHANNELVIEW	TPH, PETROLEUM SUBSTANCES, LEAD	12/28/95	0, 6B	E	
			NORTH VELASCO ROAD PROPERTY (OLD)	334	709 NORTH VELASCO ROAD, HOUSTON	METALS	10/24/95	1, 2	E	
		*	OAK LANE APARTMENTS	448	2701 REVERE, HOUSTON	TCE	2/5/97	0, 6	E	
		*	OAKITE PRODUCTS FACILITY	526	10100 HIRSCH ROAD, HOUSTON	VOCS, METALS	5/14/97	0, 2	E	
			OCCIDENTAL CHEMICAL CORPORATION - DEER PARK	348	1000 TIDAL ROAD, DEER PARK	CHLORINATED SOLVENTS/METALS	9/19/96	0, 3	E	
		*	OFFICE DEPOT	181	6869 OLD KATY ROAD, HOUSTON	METALS, SVOCS, VOCS	2/15/96	0, 6	E	
		*	OFFICEWAREHOUSE FACILITY - KEYPORT LANE	485	1125 KEYPORT LANE, HOUSTON	METALS, VOCS	3/11/97	0, 2	E	
			OLD KATY ROAD PROPERTY	191	10420 OLD KATY ROAD, HOUSTON	CHLORINATED SOLVENTS	3/5/96	0, 4	E	
			OXFORD APARTMENTS AND SURROUNDING PROPERTY	329	10909 GULF FREEWAY, HOUSTON	HYDROCARBONS	8/30/96	0, 6	E	
		*	OXID, L.P.	614	101 CONCRETE STREET, HOUSTON	HHC, SOLVENTS, METALS	9/25/97	0, 2	E	
			PENTRON INCORPORATED	281	323 AVENUE J, HOUSTON	PETROLEUM HYDROCARBONS	6/25/96	0, 2	E	
			PILGRIM CLEANERS - BRIAR FOREST AND WILCREST	112	1498 WILCREST, HOUSTON	PCE	9/11/95	0, 3	E	
			PILGRIM CLEANERS - BRIAR RIDGE	063	2538-A BRIAR RIDGE, HOUSTON	PCE	9/11/95	0, 4	E	
			PILGRIM CLEANERS - CHIMNEY ROCK	061	6701 CHIMNEY ROCK, HOUSTON	PCE	9/11/95	0, 4	E	
			PILGRIM CLEANERS - FONDREN	116	11322 FONDREN, HOUSTON	PERC AND OTHER CHLORINATED ORGANICS	9/11/95	0, 4	E	
			PILGRIM CLEANERS - JONES ROAD	048	10154 JONES ROAD, HOUSTON	PERC	9/11/95	0, 4	E	
			PILGRIM CLEANERS - KUYKENDAHL	115	15386 KUYKENDAHL, HOUSTON	PERC AND OTHER CHLORINATED ORGANICS	9/11/95	0, 2	E	
			PILGRIM CLEANERS - MASON ROAD	113	1775 MASON ROAD, HOUSTON	PERC AND OTHER CHLORINATED ORGANICS	9/11/95	0, 2	E	
			PILGRIM CLEANERS - SAN FELIPE	114	6415 SAN FELIPE, HOUSTON	PERC AND OTHER CHLORINATED ORGANICS	9/11/95	0, 4	E	
			PILGRIM CLEANERS - STELLA LINK	117	6723 STELLA LINK, HOUSTON	PCE	9/11/95	0, 2	E	
			PILGRIM CLEANERS - WEST BELLFORT	062	10816 WEST BELLFORT, HOUSTON	PCE	9/11/95	0, 2	E	
		*	PINE FOREST #23	529	447 WEST 38TH STREET, HOUSTON	HYDROCARBONS	5/14/97	0, 3	E	
		*	PLEASANT HILL VILLAGE APARTMENTS	544	3800 LYONS @ PANNELL STREET, HOUSTON	TPH, CHLORINATED SOLVENTS, METALS	6/6/97	0, 2	E	
		*	PROPOSED LAMONS GASKET PROPERTY	624	INTERSECTION AIRPORT BLVD/TEWANTIN DRIVE, HOUSTON	VOCS	10/3/97	0, 6	E	
			PROVIDENCE SHOPPING CENTER	070	9404 SOUTH STATE HIGHWAY 6, HOUSTON	VOCS	9/29/95	0, 4	E	
		*	SILVER'S PROPERTY	503	BROGDEN AND IH-10, HOUSTON	HYDROCARBONS	4/11/97	0, 6C	E	
			SMITH INDUSTRIES	275	8300 HEMPSTEAD HIGHWAY, HOUSTON	METALS AND VOLATILES, PCBS	6/13/96	0, 2	E	
		*	SOUTH COAST TERMINALS (MANCHESTER FACILITY)	457	9317 EAST AVENUE S, HOUSTON	VOC, BTEX, PAH	2/11/97	0, 3	E	
		*	STOP N' GO NO. 2567	602	9365 SOUTH MAIN STREET, HOUSTON	BTEX	9/5/97	0, 2	E	
			SUMMIT NORTHGATE RESTRICTED RESERVE "B"	235	2204A FM 1960, HOUSTON	CHLORINATED SOLVENTS	4/22/96	0, 4	E	
			SUMMIT NORTHGATE RESTRICTED RESERVE "C"	236	2204A, B, C FM 1960, HOUSTON	CHLORINATED SOLVENTS	4/22/96	0, 4	E	
			SYSTEM PROPERTY DEVELOPMENT CO. (SEE	378	1301 PRESTON AVENUE, HOUSTON	BTEX, METALS, VOCS, PAHS	10/22/96	0, 3	E	

TABLE 1
GROUNDWATER CONTAMINATION CASE DESCRIPTIONS BY COUNTY
TEXAS NATURAL RESOURCE CONSERVATION COMMISSION

COUNTY	DIVISION	NEW CASES	FILE NAME	FILE NUMBER	LOCATION	CONTAMINATION DESCRIPTION	DATE	ENFORCEMENT STATUS	DATA QUALITY	SECTION 5.236
HARRIS	PCD/VC		VCP 205)							
		*	T & C LYNDISFARNE (FMC PROPERTY)	563	10516 OLD KATY ROAD, HOUSTON	CHLORINATED SOLVENTS	7/2/97	0, 2	E	
		*	TENNECO TECHNOLOGY CENTER	661	5510 SOUTH RICE AVENUE, HOUSTON	TPH, VOC	12/2/97	0, 5	E	
		*	TENNECO/OCCIDENTAL CHEMICAL	102	4403 PASADENA FREEWAY, PASADENA	VOCS, METALS	10/19/95	1, 3	E	
		*	THE RECTORSEAL CORPORATION - SPENWICK ROAD	613	2601 SPENWICK ROAD, HOUSTON	PETROLEUM SUBSTANCES/SOLVENTS	9/19/97	0, 2	E	
		*	THERMO ELECTRON CORPORATION	531	411 JACKSON HILL STREET, HOUSTON	VOCS, HYDROCARBONS, METALS	5/15/97	0, 2	E	
		*	THREE FOUNTAINS SQUARE SHOPPING CENTER	290	1808-1940 FOUNTAINVIEW, HOUSTON	TPH	7/8/96	0, 6	E	
		*	TOM E. FAIREY COMPANY	313	5902 WEST 34TH STREET, HOUSTON	HYDROCARBONS	8/13/96	0, 2B	E	
		*	TOWN AND COUNTRY SHOPPING CENTER	126	1000 WEST SAM HOUSTON PARKWAY, HOUSTON	METALS	9/21/95	0, 6C	E	
		*	TOWN AND COUNTRY VILLAGE SHOPPING CENTER	152	12850 MEMORIAL DRIVE, HOUSTON	CHLORINATED SOLVENTS	12/21/95	0, 4	E	
		*	TUNEUP MASTERS STORE NO. 909	303	665 MAXEY ROAD, HOUSTON	WASTE OIL	7/31/96	0, 2	E	
		*	U.S. HOME BUILDING	549	1800 WEST LOOP SOUTH, HOUSTON	PETROLEUM SUBSTANCES	6/17/97	0, 2	E	
		*	UNOCCUPIED INDUSTRIAL SITE (FONTENOT)	401	6125 INDUSTRIAL WAY, HOUSTON	VOCS, METALS	11/14/96	0, 2	E	
		*	WESLAYAN PLAZA WEST SHOPPING CENTER	621	WESLAYAN AT BISSONNET, HOUSTON	VOCS	9/1/95	0, 3	E	
		*	WESTCHASE SHOPPING CENTER	121	9709 WESTHEIMER ROAD, HOUSTON	VOCS	9/20/95	0, 4	E	
		*	WESTERN ATLAS LOGGING SERVICES SHOP FACILITY	460	19130 OIL CENTER BOULEVARD, HOUSTON	METALS, VOCS	2/11/97	0, 2	E	
		*	WESTLAKE INDUSTRIES, INC.	013	17011 OLD BEAUMONT HIGHWAY 90, HOUSTON	VOCS	9/19/95	0, 2	E	
	PST									
		*	A & A INC	112327	8601 MARTIN LUTHER KING BLVD, HOUSTON	UNKNOWN	5/27/97	1B, 1A	E,Q	
		*	A J HUNT DISTRIBUTING	093771	8801 S MAIN ST, HOUSTON	UNKNOWN	10/3/89	2, 2A	E,Q	
		*	A N RUSCHE	109126	4904 AIRLINE, HOUSTON	GASOLINE	1/17/95	2, 2A	E,Q	
		*	A N RUSCHE DIST CO	093847	7330 S LAKE HOUSTON PKWY, HOUSTON	DIESEL	10/12/89	2A, 2A	E,Q	
		*	A N RUSCHE DIST CO	098249	9223 EASTEX FWY, HOUSTON	GASOLINE, DIESEL	3/6/91	2, 2A	E,Q	
		*	A N RUSCHE DIST CO	098545	11404 HWY 290, HOUSTON	GASOLINE	4/8/91	2, 2A	E,Q	
		*	A N RUSCHE DIST CO	098993	14036 LEE RD, HOUSTON	GASOLINE, WASTE OIL	5/9/91	2A, 1A	E,Q	
		*	A N RUSCHE DISTRIBUTING	111483	21615 IH 45, HOUSTON	GASOLINE	7/29/96	2, 2A	E,Q	
		*	A N RUSCHE DISTRIBUTING	111485	3655 W OREM, HOUSTON	GASOLINE	7/28/96	2, 6	E,Q	
		*	A N RUSCHE DISTRIBUTING	111486	4509 HWY 6, HOUSTON	GASOLINE	7/29/96	2, 6	E,Q	
		*	A N RUSCHE DISTRIBUTING	111488	7730 DECKER DR, HOUSTON	GASOLINE	7/28/96	2, 2A	E,Q	
		*	A N RUSCHE DISTRIBUTING	111489	1802 W MOUNT HOUSTON RD, HOUSTON	GASOLINE, DIESEL	7/28/96	2, 6	E,Q	
		*	A N RUSCHE DISTRIBUTING	111496	14427 IH 10, HOUSTON	UNKNOWN	8/22/96	2, 2A	E,Q	
		*	A N RUSCHE DISTRIBUTING	111815	4137 CAVALCADE, HOUSTON	UNKNOWN	1/17/97	2, 2A	E,Q	
		*	A N RUSCHE DISTRIBUTING	111849	13205 IH 10, HOUSTON	GASOLINE	10/20/96	2, 2A	E,Q	
		*	A N RUSCHE DISTRIBUTING	111853	11515 HWY 249, HOUSTON	GASOLINE	10/24/96	2, 2A	E,Q	
		*	A N RUSCHE DISTRIBUTING	109442	18903 FM 1488, MAGNOLIA	GASOLINE	4/13/95	2, 2A	E,Q	
		*	A N RUSCHE DISTRIBUTING CO	110521	6951 W FM 1960, HOUSTON	UNKNOWN	2/26/96	2, 2A	E,Q	
		*	A N RUSCHE DISTRIBUTING CO	111892	1003 STUDEMONT, HOUSTON	GASOLINE	10/20/96	2A, 6	E,Q	
		*	A N RUSCHE DISTRIBUTING CO	112376	10760 WESTHEIMER, HOUSTON	GASOLINE	5/3/97	2, 2A	E,Q	
		*	A N RUSCHE DISTRIBUTING CO	112377	640 W CROSSTIMBERS, HOUSTON	GASOLINE	5/7/97	2, 2A	E,Q	
		*	A N RUSCHE DISTRIBUTING CO	112378	2251 S VOSS RD, HOUSTON	GASOLINE	5/3/97	1B, 1A	E,Q	
		*	A N RUSCHE DISTRIBUTING CO	112379	210 E FM 1960, HOUSTON	GASOLINE	5/1/97	2, 2A	E,Q	
		*	A N RUSCHE DISTRIBUTING CO	112380	6107 HILLCROFT, HOUSTON	GASOLINE	5/1/97	2, 2A	E,Q	
		*	A N RUSCHE DISTRIBUTING CO	112381	380 UVALDE, HOUSTON	GASOLINE	5/1/97	2, 2A	E,Q	
		*	A-1 FOOD MART	098647	2134 BINGLE, HOUSTON	DIESEL	12/12/90	2, 2A	E,Q	
		*	ADAMS RESOURCES & ENERGY INC	096805	6603 KIRBYVILLE, HOUSTON	WASTE OIL	8/29/90	2, 2A	E,Q	
		*	ADT SECURITY SYSTEMS	099608	2710 BISSONNET, HOUSTON	GASOLINE	7/22/91	2A, 6	E,Q	

TABLE 1
GROUNDWATER CONTAMINATION CASE DESCRIPTIONS BY COUNTY
TEXAS NATURAL RESOURCE CONSERVATION COMMISSION

COUNTY	NEW CASES	FILE NAME	FILE NUMBER	LOCATION	CONTAMINATION DESCRIPTION	DATE	ENFORCEMENT STATUS	DATA QUALITY	SECTION 5.236
HARRIS	PST								
		AKBER ALLAUDDIN	111530	14648 WALTERS RD, HOUSTON	GASOLINE	8/19/96	5B, 2A	E,Q	
	*	ALBERT ABUSALAH	112167	8521 STELLA LINK, HOUSTON	UNKNOWN	3/10/97	5B, 4	E,Q	
		ALIEF ISD	092822	6150 SYNOTT RD, ALIEF	GASOLINE	3/31/89	2, 6	E,Q	
		ALIEF PETROLEUM INC	111872	3944 BROADWAY, HOUSTON	GASOLINE	10/10/96	2, 2A	E,Q	
	*	ALLIANCE ENTERPRISES INC	112468	12700 NORTHBOROUGH DR, HOUSTON	GASOLINE	6/8/97	1B, 1A	E,Q	
		AMERICAN FREIGHTWAY INC	094623	4004 IRVINGTON BLVD, HOUSTON	GASOLINE	2/7/90	2A, 6	E,Q	
		AMERICAN FREIGHTWAYS	093742	4300 IRVINGTON BLVD, HOUSTON	DIESEL, GASOLINE	9/27/89	2, 2A	E,Q	
		AMERICAN GENERAL LIFE INS.	092072	2777 ALLEN PKWY, HOUSTON	GASOLINE	12/15/85	2, 4	E,Q	
		AMERICAS CUP YOGURT	092946	913 WESTHEIMER, HOUSTON	GASOLINE	5/3/89	2A, 2A	E,Q	
	*	ANGEL BROTHERS (ANGEL'S GAS & ANGELS ENTERPRISE	091030	7119 BAYWAY DR, BAYTOWN	GASOLINE	7/12/85	2, 2A	E,Q	
	*	ANGELS ENTERPRISES	108916	820 W BARBOURS CUT BLVD, LA PORTE	GASOLINE	2/4/94	2, 2A	E,Q	
	*	ANGELS ENTERPRISES	107869	707 W MAIN, LA PORTE	GASOLINE	2/8/94	2, 2A	E,Q	
		AQIL AND SON	091377	8430 FULTON ST, HOUSTON	GASOLINE	6/18/87	2A, 2A	E,Q	
		ARAMCO ASSOCIATED CO	108135	16875 JOHN F KENNEDY BLVD, HOUSTON	UNKNOWN	3/25/94	2, 6	E,Q	
		ARCO PRODUCTS CO	111766	1809 W GRAY, HOUSTON	DIESEL, WASTE OIL, HYDR FLUID	4/26/96	2, 2A	E,Q	
		ASTROWORLD INC	103877	9001 KIRBY, HOUSTON	GASOLINE	7/6/92	2A, 6	E,Q	
		AT&T COMMUNICATIONS INC	098485	1407 JEFFERSON ST, HOUSTON	DIESEL	3/11/91	2A, 6	E,Q	
		AT&T COMMUNICATIONS INC	105978	19505 N IH--45, SPRING	DIESEL	10/22/92	2A, 6	E,Q	
		ATCHISON TOPEKA & SANTA FE RR	108794	214 BRISBANE, HOUSTON	GASOLINE	7/25/94	2, 2A	E,Q	
	*	AUTOMATED CAR WASH SYS., INC.	112014	1038 GESSNER, HOUSTON	UNKNOWN	1/2/97	2, 2A	E,Q	
		AVIS RENT A CAR SYSTEM	091244	4931 WRIGHT RD, HOUSTON	GASOLINE	3/1/85	2, 4	E,Q	
		AVIS RENT A CAR SYSTEM	093279	2120 LOUISIANA, HOUSTON	GASOLINE	7/7/89	2, 2A	E,Q	
		AVIS RENT A CAR SYSTEM	095393	7714 AIRPORT BLVD, HOUSTON	WASTE OIL, GASOLINE	4/20/90	2, 3	E,Q	
		AVIS RENT A CAR SYSTEM	097514	4825 RICHMOND AVE, HOUSTON	GASOLINE	5/18/90	2, 2A	E,Q	
	*	BANK OF HOUSTON	105297	4400 ALMEDA, HOUSTON	GASOLINE	10/5/92	2A, 1A	E,Q	
		BANK ONE TEXAS NA	096578	1800 SHERWOOD FOREST DR, HOUSTON	GASOLINE, DIESEL	8/16/90	2, 2A	E,Q	
		BANK ONE TEXAS NA	107569	1605 N LOOP 610 W, HOUSTON	GASOLINE, DIESEL	8/23/93	2, 2A	E,Q	
		BAY OIL CO	094963	7901 LONG POINT RD, HOUSTON	GASOLINE	2/2/90	2, 2A	E,Q	
		BELLAIRE RESTAURANT HOLDINGS	108617	5201 BELLAIRE BLVD, BELLAIRE	GASOLINE	9/1/94	2, 2A	E,Q	
	*	BELLFORT TEXACO	109965	7702 BELLFORT, HOUSTON	UNKNOWN	4/25/95	2, 2A	E,Q	
		BOB BAKER MOTORS	097750	4905 N SHEPHERD DR, HOUSTON	GASOLINE	12/21/90	2, 6	E,Q	
		BORDEN INC - DAIRY DIVISION	102353	2020 TEXAS AVE, HOUSTON	WASTE OIL	10/11/92	2, 2A	E,Q	
		BOULOS ASSAD	099480	7152 PARKER RD, HOUSTON	GASOLINE	3/19/91	5B, 1A	E,Q	
		BOYLES GALVANIZING CO	097092	5910 CUNNINGHAM, HOUSTON	GASOLINE, DIESEL	5/8/91	2, 6	E,Q	
		BPS EQUIPMENT RENTAL & SALES	095357	3201 MAXROY ST, HOUSTON	GASOLINE	3/8/90	2, 2A	E,Q	
		BRIGHT TRUCK LEASING CORP	092446	3669 EASTEX FWY, HOUSTON	UNKNOWN	12/21/88	2, 6	E,Q	
		BRITTON RIVER OAKS PROPERTIES	102653	3272 WESTHEIMER RD, HOUSTON	GASOLINE, WASTE OIL	9/4/91	2, 2A	E,Q	
		BROWN & ROOT INC	097624	14035 INDUSTRIAL RD, HOUSTON	GASOLINE, DIESEL	11/26/90	2A, 6	E,Q	
		BROWN & ROOT INC	099070	2828 CLINTON, HOUSTON	GASOLINE	5/23/91	2, 2A	E,Q	
		BROWN & ROOT INC	100187	3302 RICHARDSON, HOUSTON	GASOLINE, DIESEL, KEROSENE	8/19/91	2, 2A	E,Q	
	*	BROWN & ROOT INC	111061	8601 TRAVELAIR, HOUSTON	GASOLINE, AV-GAS, JET FUEL	1/15/97	2, 2A	E,Q	
	*	BRUCE ANGEL	106409	711 W MAIN, LA PORTE	GASOLINE	3/31/93	2, 2A	E,Q	
	*	BRYANT MANAGEMENT COMPANY	106564	1050 W RANKIN RD, HOUSTON	GASOLINE	2/22/93	2, 2A	E,Q	
	*	BUDGET RENT A CAR	108469	15840 JOHN F KENNEDY BLVD, HOUSTON	GASOLINE	4/11/94	2, 2A	E,Q	
	*	BUDGET RENT A CAR	109004	920 STREY LN, HOUSTON	GASOLINE	1/5/95	2A, 1A	E,Q	
	*	BUDGET RENT A CAR CORP	094060	4733 RICHMOND AVE, HOUSTON	GASOLINE	11/15/89	2, 3	E,Q	
	*	BUDGET RENT A CAR CORP	095781	1010 WEBSTER, HOUSTON	GASOLINE	6/11/90	2, 2A	E,Q	
	*	BUDGET RENT A CAR CORP	108522	7710 AIRPORT BLVD, HOUSTON	GASOLINE	6/10/94	2, 2A	E,Q	

TABLE 1
GROUNDWATER CONTAMINATION CASE DESCRIPTIONS BY COUNTY
TEXAS NATURAL RESOURCE CONSERVATION COMMISSION

COUNTY	NEW DIVISION CASES	FILE NAME	FILE NUMBER	LOCATION	CONTAMINATION DESCRIPTION	DATE	ENFORCEMENT STATUS	DATA QUALITY	SECTION 5.236
HARRIS	PST								
		CALHOUN ROAD SITE	106341	6919 CALHOUN RD, HOUSTON	GASOLINE	3/2/92	5B, 6	E,Q	
		CANADIAN PACIFIC PROPERTIES	105268	1800 MAIN ST, HOUSTON	UNKNOWN	10/20/92	2, 6	E,Q	
		CARLOS ALFARO	102306	415 ALMEDA GENOA, SOUTH HOUSTON	GASOLINE, DIESEL	3/23/92	5B, 1A	E,Q	
		CAROLA MEHL	093200	9669 IH-10, HOUSTON	GASOLINE	12/1/88	2, 2A	E,Q	
		CAVENHAM REALTY INC	106852	600 LOCKWOOD, HOUSTON	GASOLINE, DIESEL	6/22/93	2, 2A	E,Q	
		CENTRAL TRANSPORTATION SYS INC	095990	6666 IH-45, HOUSTON	GASOLINE	1/2/90	2, 2A	E,Q	
		CENTRO CRISTIANO ELALPHALOOME	091154	3750 N MAIN ST, HOUSTON	GASOLINE	9/10/86	2A, 1A	E,Q	
		CHANNEL EQUIPMENT CO	099673	1006 VISTA, PASADENA	DIESEL	7/27/91	2, 2A	E,Q	
		CHARLES AND LOANNA LYONS	108132	2416 E DAVIS, CONROE	GASOLINE, DIESEL	5/2/94	2, 2A	E,Q	
		CHARLIE THOMAS AUTOWORLD	096603	18900 EASTEX FWY, HUMBLE	GASOLINE	8/17/90	2, 2A	E,Q	
		CHAU & DONNA TANG	107671	150 E LITTLE YORK, HOUSTON	GASOLINE	11/22/93	2, 2A	E,Q	
		CHAU DUC PHAN	100296	10902 SHADOW WOOD DR, HOUSTON	GASOLINE	9/18/91	2A, 1A	E,Q	
		CHAWDAHARRY RASCHID	096549	4002 LOCKWOOD, HOUSTON	WASTE OIL	7/20/90	5B, 6	E,Q	
		CHEVRON PIPELINE CO	096444	15210 AMERICAN PETROLEUM RD, GALENA PARK	GASOLINE	8/10/90	2, 2A	E,Q	
		CHEVRON PRODUCTS COMPANY	091163	9002 CHIMNEY ROCK, HOUSTON	GASOLINE	7/3/86	2, 4	E,Q	
		CHEVRON PRODUCTS COMPANY	091463	6027 KIRBY DR, HOUSTON	GASOLINE	9/14/87	2, 4	E,Q	
		CHEVRON PRODUCTS COMPANY	091932	7330 SW HWY 59, HOUSTON	UNKNOWN	4/26/88	2, 2A	E,Q	
		CHEVRON PRODUCTS COMPANY	091934	12860 MEMORIAL DR, HOUSTON	GASOLINE	6/10/88	2, 4	E,Q	
		CHEVRON PRODUCTS COMPANY	092081	2025 CAMPBELL, HOUSTON	GASOLINE	8/16/88	2, 4	E,Q	
		CHEVRON PRODUCTS COMPANY	092136	4400 LOCKWOOD, HOUSTON	GASOLINE	9/19/88	2, 4	E,Q	
		CHEVRON PRODUCTS COMPANY	092157	14803 MEMORIAL DR, HOUSTON	GASOLINE	9/1/88	2, 5	E,Q	
		CHEVRON PRODUCTS COMPANY	092197	7931 SOUTHWEST FWY, HOUSTON	GASOLINE	10/6/88	2, 4	E,Q	
		CHEVRON PRODUCTS COMPANY	092216	9602 HILLCROFT, HOUSTON	GASOLINE	10/14/88	2, 2A	E,Q	
		CHEVRON PRODUCTS COMPANY	092262	8530 GULF FWY, HOUSTON	GASOLINE	10/11/88	2, 4	E,Q	
		CHEVRON PRODUCTS COMPANY	092288	14920 OLD HUMBLE RD, HOUSTON	GASOLINE	10/3/88	2, 4	E,Q	
		CHEVRON PRODUCTS COMPANY	092387	10901 BELLAIRE BLVD, HOUSTON	GASOLINE	12/18/88	2, 2A	E,Q	
		CHEVRON PRODUCTS COMPANY	092520	9745 KATY FWY, HOUSTON	UNKNOWN	12/28/88	2, 5	E,Q	
		CHEVRON PRODUCTS COMPANY	092642	13202 MEMORIAL DR, HOUSTON	UNKNOWN	2/8/89	2, 5	E,Q	
		CHEVRON PRODUCTS COMPANY	092764	3503 GULF FWY, HOUSTON	GASOLINE	3/17/89	2, 4	E,Q	
		CHEVRON PRODUCTS COMPANY	092782	4103 BRAESWOOD, HOUSTON	GASOLINE	3/24/89	2, 2A	E,Q	
		CHEVRON PRODUCTS COMPANY	092838	7235 WOODRIDGE, HOUSTON	GASOLINE	4/18/89	2, 2A	E,Q	
		CHEVRON PRODUCTS COMPANY	092889	5001 BEECHNUT, HOUSTON	GASOLINE	4/17/89	2, 4	E,Q	
		CHEVRON PRODUCTS COMPANY	092890	3669 1/2 EASTEX FWY, HOUSTON	GASOLINE	4/11/89	2, 4	E,Q	
		CHEVRON PRODUCTS COMPANY	092942	4503 GARTH RD, BAYTOWN	GASOLINE	8/30/88	2, 2A	E,Q	
		CHEVRON PRODUCTS COMPANY	093021	2821 RED BLUFF, PASADENA	UNKNOWN	5/17/89	2, 2A	E,Q	
		CHEVRON PRODUCTS COMPANY	093418	15830 HWY 290, HOUSTON	GASOLINE	7/21/89	2, 4	E,Q	
		CHEVRON PRODUCTS COMPANY	093774	550 HEIGHTS BLVD, HOUSTON	GASOLINE	2/22/89	2, 3	E,Q	
		CHEVRON PRODUCTS COMPANY	093778	4680 BEECHNUT ST, HOUSTON	GASOLINE	6/22/89	2, 5	E,Q	
		CHEVRON PRODUCTS COMPANY	093787	7050 TELEPHONE RD, HOUSTON	GASOLINE	10/18/89	2, 4	E,Q	
		CHEVRON PRODUCTS COMPANY	093939	14803 IH-10, HOUSTON	GASOLINE	10/27/89	2, 4	E,Q	
		CHEVRON PRODUCTS COMPANY	093940	901 GESSNER, HOUSTON	GASOLINE	10/27/89	2, 2A	E,Q	
		CHEVRON PRODUCTS COMPANY	094002	6343 WOODWAY, HOUSTON	GASOLINE	11/6/89	2, 2A	E,Q	
		CHEVRON PRODUCTS COMPANY	094059	10315 CULLEN, HOUSTON	GASOLINE	12/7/89	2, 2A	E,Q	
		CHEVRON PRODUCTS COMPANY	094062	5020 BELLAIRE BLVD, BELLAIRE	GASOLINE	11/15/89	2A, 6	E,Q	
		CHEVRON PRODUCTS COMPANY	094138	3802 WHEELER, HOUSTON	GASOLINE	12/6/89	2, 2A	E,Q	
		CHEVRON PRODUCTS COMPANY	094139	619 WAYSIDE, HOUSTON	GASOLINE	12/11/89	2, 2A	E,Q	
		CHEVRON PRODUCTS COMPANY	094202	3839 SE LOOP 610 E, HOUSTON	GASOLINE	12/15/89	2, 2A	E,Q	
		CHEVRON PRODUCTS COMPANY	094400	12703 BISSONNET RD, HOUSTON	GASOLINE	1/3/90	2A, 6	E,Q	

TABLE 1
GROUNDWATER CONTAMINATION CASE DESCRIPTIONS BY COUNTY
TEXAS NATURAL RESOURCE CONSERVATION COMMISSION

COUNTY	DIVISION	NEW CASES	FILE NAME	FILE NUMBER	LOCATION	CONTAMINATION DESCRIPTION	DATE	ENFORCEMENT STATUS	DATA QUALITY	SECTION 5.236
HARRIS	PST		CHEVRON PRODUCTS COMPANY	094548	7446 MARTIN LUTHER KING BLVD, HOUSTON	GASOLINE	1/16/90	2, 2A	E,Q	
			CHEVRON PRODUCTS COMPANY	096088	9161 WALLISVILLE, HOUSTON	GASOLINE	6/7/90	2, 5	E,Q	
			CHEVRON PRODUCTS COMPANY	096093	4303 OLD SPANISH TRL, HOUSTON	GASOLINE	5/25/90	2, 2A	E,Q	
			CHEVRON PRODUCTS COMPANY	096153	1619 E FM 1960, HUFFMAN	GASOLINE	4/30/90	2, 2A	E,Q	
			CHEVRON PRODUCTS COMPANY	096577	17502 N IH--45, HOUSTON	GASOLINE	8/23/90	2, 2A	E,Q	
			CHEVRON PRODUCTS COMPANY	097543	4502 FM 1960, HOUSTON	GASOLINE	6/27/90	2, 2A	E,Q	
			CHEVRON PRODUCTS COMPANY	098123	13648 HWY 249, HOUSTON	GASOLINE	3/1/91	2, 2A	E,Q	
			CHEVRON PRODUCTS COMPANY	098348	2528 S IH--45, HOUSTON	GASOLINE	3/22/91	2, 2A	E,Q	
			CHEVRON PRODUCTS COMPANY	099773	1820 BRITTMORE, HOUSTON	GASOLINE	5/18/91	2, 2A	E,Q	
			CHEVRON PRODUCTS COMPANY	100438	9303 W IH--10, HOUSTON	GASOLINE	10/7/91	2, 2A	E,Q	
			CHEVRON PRODUCTS COMPANY	100439	22607 HWY 149, TOMBALL	GASOLINE	10/7/91	2, 4	E,Q	
			CHEVRON PRODUCTS COMPANY	104286	5415 FANNIN ST, HOUSTON	GASOLINE	12/24/91	2, 2A	E,Q	
			CHEVRON PRODUCTS COMPANY	104434	631 MCCARTY, HOUSTON	GASOLINE	3/27/92	2, 2A	E,Q	
			CHEVRON PRODUCTS COMPANY	104722	9198 BELLAIRE BLVD, HOUSTON	GASOLINE	3/27/92	2, 2A	E,Q	
			CHEVRON PRODUCTS COMPANY	104748	9598 S MAIN, HOUSTON	GASOLINE	4/1/92	2, 2A	E,Q	
			CHEVRON PRODUCTS COMPANY	104904	4005 WESTHEIMER RD, HOUSTON	GASOLINE	2/23/90	2, 4	E,Q	
			CHEVRON PRODUCTS COMPANY	106351	1039 YALE, HOUSTON	GASOLINE	2/16/93	2, 2A	E,Q	
			CHEVRON PRODUCTS COMPANY	106489	6237 BELLAIRE, HOUSTON	GASOLINE	3/17/93	2, 2A	E,Q	
			CHEVRON PRODUCTS COMPANY	106527	2610 HWY 146, BAYTOWN	UNKNOWN	2/4/93	2, 2A	E,Q	
			CHEVRON PRODUCTS COMPANY	106594	6783 HWY 6, HOUSTON	GASOLINE	3/17/93	2, 2A	E,Q	
			CHEVRON PRODUCTS COMPANY	106745	5600 MEMORIAL, HOUSTON	GASOLINE, WASTE OIL	6/2/93	2, 2A	E,Q	
			CHEVRON PRODUCTS COMPANY	108046	717 N LOOP 610 E, HOUSTON	GASOLINE	12/21/93	2, 2A	E,Q	
			CHEVRON PRODUCTS COMPANY	108061	16702 STUEBNER AIRLINE, HOUSTON	GASOLINE	1/19/94	2, 2A	E,Q	
			CHEVRON PRODUCTS COMPANY	108087	8550 ALMEDA, HOUSTON	GASOLINE	6/30/92	2, 2A	E,Q	
			CHEVRON PRODUCTS COMPANY	108433	7017 FM 1960, HUMBLE	GASOLINE	7/19/94	2, 2A	E,Q	
			CHEVRON PRODUCTS COMPANY	108796	1022 HWY 146, LA PORTE	GASOLINE	9/6/94	2, 2A	E,Q	
			CHEVRON PRODUCTS COMPANY	108797	10245 MARKET, JACINTO CITY	GASOLINE	9/6/94	2, 2A	E,Q	
			CHEVRON PRODUCTS COMPANY	108817	1002 MONTROSE, HOUSTON	GASOLINE	10/26/94	2, 2A	E,Q	
			CHEVRON PRODUCTS COMPANY	110018	8001 BROADWAY, HOUSTON	GASOLINE	10/26/95	2, 2A	E,Q	
			CHEVRON PRODUCTS COMPANY	110034	922 W ALABAMA, HOUSTON	GASOLINE	11/6/95	2, 2A	E,Q	
			CHEVRON PRODUCTS COMPANY	110069	1702 FOUNTAINVIEW, HOUSTON	UNKNOWN	11/13/95	2, 2A	E,Q	
			CHEVRON PRODUCTS COMPANY	110082	1401 LOCKWOOD, HOUSTON	UNKNOWN	11/1/95	2, 2A	E,Q	
			CHEVRON PRODUCTS COMPANY	110117	2539 BISSONNET, HOUSTON	GASOLINE	12/8/95	2, 2A	E,Q	
			CHEVRON PRODUCTS COMPANY	110164	1812 ELLA BLVD, HOUSTON	GASOLINE	10/26/95	2, 2A	E,Q	
			CHEVRON PRODUCTS COMPANY	110165	733 W NORTH LOOP, HOUSTON	GASOLINE	10/27/95	2, 2A	E,Q	
			CHEVRON PRODUCTS COMPANY	110166	3310 KATY FWY, HOUSTON	GASOLINE	11/2/95	2, 2A	E,Q	
			CHEVRON PRODUCTS COMPANY	110222	903 DAIRY ASHFORD ST, HOUSTON	GASOLINE	12/21/95	2, 2A	E,Q	
			CHEVRON PRODUCTS COMPANY	110253	9655 WESTHEIMER, HOUSTON	GASOLINE	12/18/95	2, 2A	E,Q	
			CHEVRON PRODUCTS COMPANY	110279	12102 VETERANS MEMORIAL, HOUSTON	GASOLINE	1/3/96	2, 2A	E,Q	
			CHEVRON PRODUCTS COMPANY	110280	8003 ANTOINE, HOUSTON	GASOLINE	12/18/95	2, 2A	E,Q	
			CHEVRON PRODUCTS COMPANY	110281	5101 ANTOINE, HOUSTON	GASOLINE	12/18/95	2, 2A	E,Q	
			CHEVRON PRODUCTS COMPANY	110283	17627 KUYKENDAHL, SPRING	GASOLINE	12/21/95	2, 2A	E,Q	
			CHEVRON PRODUCTS COMPANY	110286	19607 HWY 45, SPRING	GASOLINE	1/15/96	2, 2A	E,Q	
			CHEVRON PRODUCTS COMPANY	110324	11525 NORTHWEST FWY, HOUSTON	GASOLINE	1/11/96	2, 2A	E,Q	
			CHEVRON PRODUCTS COMPANY	110360	6606 LAWNSDALE, HOUSTON	UNKNOWN	1/15/96	2, 2A	E,Q	
			CHEVRON PRODUCTS COMPANY	110361	8370 WINKLER, HOUSTON	GASOLINE	1/16/96	2, 2A	E,Q	
			CHEVRON PRODUCTS COMPANY	110432	3210 TREASCHWIG, HOUSTON	GASOLINE	1/26/96	2, 2A	E,Q	
			CHEVRON PRODUCTS COMPANY	110458	2123 HWY 90, CROSBY	GASOLINE	1/26/96	2, 2A	E,Q	

TABLE 1
GROUNDWATER CONTAMINATION CASE DESCRIPTIONS BY COUNTY
TEXAS NATURAL RESOURCE CONSERVATION COMMISSION

COUNTY	DIVISION	NEW CASES	FILE NAME	FILE NUMBER	LOCATION	CONTAMINATION DESCRIPTION	DATE	ENFORCEMENT STATUS	DATA QUALITY	SECTION 5.236
HARRIS	PST									
		*	CHEVRON PRODUCTS COMPANY	110480	6155 S LOOP 610 E, HOUSTON	GASOLINE	1/26/96	2, 2A	E,Q	
			CHEVRON PRODUCTS COMPANY	110482	13303 CULLEN, HOUSTON	GASOLINE	1/26/96	2, 2A	E,Q	
		*	CHEVRON PRODUCTS COMPANY	110547	11242 VETERANS MEMORIAL, HOUSTON	GASOLINE	1/26/96	2, 2A	E,Q	
			CHEVRON PRODUCTS COMPANY	110550	13811 HWY 59, SUGAR LAND	GASOLINE	2/7/96	2, 2A	E,Q	
		*	CHEVRON PRODUCTS COMPANY	110556	2750 GESSNER, HOUSTON	GASOLINE	3/20/96	2, 2A	E,Q	
		*	CHEVRON PRODUCTS COMPANY	110557	20003 KATY FWY, KATY	GASOLINE	2/15/96	2, 2A	E,Q	
		*	CHEVRON PRODUCTS COMPANY	110560	8545 BRAESWOOD, HOUSTON	GASOLINE	2/5/96	2, 2A	E,Q	
		*	CHEVRON PRODUCTS COMPANY	110567	11701 KATY FWY, HOUSTON	GASOLINE	12/18/95	2, 2A	E,Q	
		*	CHEVRON PRODUCTS COMPANY	110575	2218 N LOOP W, HOUSTON	GASOLINE	2/27/96	2, 2A	E,Q	
		*	CHEVRON PRODUCTS COMPANY	112100	3941 FONDREN, HOUSTON	GASOLINE	2/4/97	2, 2A	E,Q	
		*	CHEVRON PRODUCTS COMPANY	112785	5701 SHEPHERD, HOUSTON	UNKNOWN	11/19/97	1B, 1A	E,Q	
			CHEVRON USA	107057	1316 HOUSTON, SOUTH HOUSTON	GASOLINE	9/15/93	1B, 1A	E,Q	
			CHEVRON USA	110273	3651 HWY 6, HOUSTON	GASOLINE	1/11/96	2A, 6	E,Q	
			CHEVRON USA	110278	13555 KUYKENDAHL, HOUSTON	GASOLINE	12/18/95	2A, 6	E,Q	
			CHEVRON USA	110431	6005 JENSEN, HOUSTON	GASOLINE	1/29/96	2A, 6	E,Q	
			CHEVRON USA	110433	14647 WOODFOREST, CHANNELVIEW	GASOLINE	1/26/96	2A, 6	E,Q	
			CHEVRON USA	110481	6333 TELEPHONE, HOUSTON	GASOLINE	1/26/96	2A, 6	E,Q	
			CHEVRON USA	110502	5505 LOCKWOOD, HOUSTON	GASOLINE	3/22/93	2A, 6	E,Q	
			CHEVRON USA	110542	87 S MASON RD, KATY	GASOLINE	2/27/96	2, 6	E,Q	
			CHEVRON USA	110551	10720 S POST OAK, HOUSTON	GASOLINE	1/30/96	2A, 6	E,Q	
			CHEVRON USA	110558	11102 BRIAR FOREST, HOUSTON	GASOLINE	2/12/96	2A, 6	E,Q	
			CHEVRON USA	110561	12405 S GESSNER, HOUSTON	GASOLINE	2/5/96	2A, 6	E,Q	
			CHEVRON USA	110576	9435 HOUSTON ROSSLYN, HOUSTON	GASOLINE	2/27/96	2A, 6	E,Q	
			CHEVRON USA INC	091863	3503 DOWLING, HOUSTON	GASOLINE	4/4/88	2, 3	E,Q	
			CHEVRON USA INC	092519	5851 W AIRPORT, HOUSTON	UNKNOWN	1/11/89	2A, 6	E,Q	
			CHEVRON USA INC	095587	2601 S SHEPHERD, HOUSTON	GASOLINE	5/9/90	2A, 6	E,Q	
			CHEVRON USA INC	095685	1619 ATASCOSITA, HUFFMAN	GASOLINE	6/5/90	2A, 2A	E,Q	
			CHEVRON USA INC	096090	3802 S GESSNER, HOUSTON	GASOLINE	6/7/90	2, 6	E,Q	
			CHEVRON USA INC	097080	14810 GALVESTON, WEBSTER	UNKNOWN	10/29/90	2A, 6	E,Q	
			CHEVRON USA INC	107797	3810 LITTLE YORK, HOUSTON	GASOLINE	12/28/93	2, 6	E,Q	
			CHEVRON USA INC	108089	10902 BISSONNET, HOUSTON	GASOLINE	2/3/94	2A, 6	E,Q	
			CHEVRON USA INC	108315	11302 FONDREN, HOUSTON	GASOLINE	3/25/94	2, 2A	E,Q	
			CHEVRON USA INC	108795	1195 EDGEBROOK, HOUSTON	GASOLINE	9/6/94	2A, 6	E,Q	
		*	CHEVRON USA PRODUCTS CO	105977	17555 W MONTGOMERY, HOUSTON	GASOLINE	1/14/93	2, 5	E,Q	
			CHRISTY (MRS) G W JR	105105	21 SPENCER HWY, HOUSTON	GASOLINE	8/24/92	1B, 1A	E,Q	
			CIRCLE K BANKRUPTCY	093545	6200 WESTHEIMER, HOUSTON	GASOLINE	8/16/89	2, 2A	E,Q	
			CIRCLE K CORP	091108	1007 1ST, HUMBLE	GASOLINE	8/16/86	2, 2A	E,Q	
			CIRCLE K CORP	091400	13006 ALDINE, HOUSTON	GASOLINE	7/14/87	2, 4	E,Q	
			CIRCLE K CORP	093416	3920 LOCKWOOD DR, HOUSTON	GASOLINE	2/1/86	2, 2A	E,Q	
			CIRCLE K CORP	093457	2110 ALEXANDER AVE, BAYTOWN	GASOLINE	7/29/89	2, 4	E,Q	
			CIRCLE K CORP	095112	1109 TELEPHONE RD, HOUSTON	GASOLINE	1/9/90	2, 4	E,Q	
			CIRCLE K CORP	105149	23115 ALDINE WESTFIELD, HOUSTON	GASOLINE	10/26/90	2A, 6	E,Q	
		*	CIRCLE K CORP	108459	6400 HARRISBURG, HOUSTON	GASOLINE	8/3/94	2, 2A	E,Q	
			CITY OF HOUSTON	091472	61 RIESNER ST, HOUSTON	GASOLINE	9/24/87	2, 2A	E,Q	
			CITY OF HOUSTON	091826	5617 NECHES, HOUSTON	DIESEL	4/20/88	2A, 6	E,Q	
			CITY OF HOUSTON	092363	801 GILLETTE, HOUSTON	GASOLINE	11/28/88	2A, 6	E,Q	
			CITY OF HOUSTON	096920	11500 S POST OAK, HOUSTON	UNKNOWN	9/18/90	2, 2A	E,Q	
			CITY OF HOUSTON	098848	61 RIESNER ST, HOUSTON	GASOLINE	9/4/00	2, 2A	E,Q	

TABLE 1
GROUNDWATER CONTAMINATION CASE DESCRIPTIONS BY COUNTY
TEXAS NATURAL RESOURCE CONSERVATION COMMISSION

COUNTY	NEW CASES	FILE NAME	FILE NUMBER	LOCATION	CONTAMINATION DESCRIPTION	DATE	ENFORCEMENT STATUS	DATA QUALITY	SECTION 5.236
HARRIS	PST								
		CITY OF HOUSTON	098851	61 RIESNER ST, HOUSTON	GASOLINE	5/8/91	2, 2A	E,Q	
		CITY OF HOUSTON	098884	7700-780 AIRPORT, HOUSTON	JET FUEL	5/6/91	2, 2A	E,Q	
	*	CITY OF HOUSTON	100694	8251 TRAVELAIR, HOUSTON	AV-GAS	10/3/91	2, 2A	E,Q	
		CITY OF HOUSTON	104815	1255 JUDIWAY ST, HOUSTON	GASOLINE, DIESEL, WASTE OIL	1/24/92	2, 4	E,Q	
	*	CITY OF HOUSTON	105095	222 MILBY, HOUSTON	GASOLINE, WASTE OIL	10/19/92	2, 4	E,Q	
		CITY OF HOUSTON	105201	8923 RANDOLPH, HOUSTON	DIESEL, AV-GAS	11/3/92	2, 6	E,Q	
	*	CITY OF HOUSTON	105219	801 GILLETTE, HOUSTON	DIESEL	10/29/92	2, 2A	E,Q	
	*	CITY OF HOUSTON	105446	8430 LARSON, HOUSTON	JET FUEL	11/1/92	2, 2A	E,Q	
		CITY OF HOUSTON	107399	8205 N BAYOU, HOUSTON	GASOLINE	11/2/93	2A, 6	E,Q	
		CITY OF HOUSTON	107505	6902 BELLAIRE BLVD, HOUSTON	GASOLINE, DIESEL	11/29/93	2, 2A	E,Q	
	*	CITY OF HOUSTON	107529	4719 N SHEPHERD, HOUSTON	GASOLINE	11/5/93	2, 2A	E,Q	
	*	CITY OF HOUSTON	107530	6001 MEMORIAL LOOP, HOUSTON	GASOLINE	12/6/93	2, 2A	E,Q	
	*	CITY OF HOUSTON	107532	9726 MONROE, HOUSTON	GASOLINE, DIESEL	10/27/93	2, 2A	E,Q	
	*	CITY OF HOUSTON	107536	2050 FUEL STORAGE RD, HOUSTON	WASTE OIL, OTHER	12/3/93	2, 2A	E,Q	
	*	CITY OF HOUSTON	107558	1602 SEAMIST, HOUSTON	GASOLINE, DIESEL	12/8/93	2, 2A	E,Q	
	*	CITY OF HOUSTON	107578	5708 EASTEX FWY, HOUSTON	GASOLINE	12/17/93	2, 2A	E,Q	
	*	CITY OF HOUSTON	107664	7718 B AIRPORT BLVD, HOUSTON	GASOLINE	1/7/94	2, 2A	E,Q	
		CITY OF HOUSTON	107692	3203 W DAIRY ASHFORD, HOUSTON	GASOLINE	11/8/94	2, 2A	E,Q	
		CITY OF HOUSTON	107732	6000 TEAGUE, HOUSTON	GASOLINE	1/19/94	2, 2A	E,Q	
	*	CITY OF HOUSTON	108401	8430 NEWCASTLE, HOUSTON	DIESEL, WASTE OIL	4/1/94	2, 2A	E,Q	
	*	CITY OF HOUSTON	108460	7111 DIXIE DR, HOUSTON	DIESEL, GASOLINE	11/16/93	2, 2A	E,Q	
	*	CITY OF HOUSTON	108461	6902 NAVIGATION, HOUSTON	GASOLINE	11/29/93	2, 2A	E,Q	
	*	CITY OF HOUSTON	108462	803 ENNIS, HOUSTON	GASOLINE	4/20/94	2, 2A	E,Q	
	*	CITY OF HOUSTON	108516	18410 LEE RD, HOUSTON	GASOLINE	7/7/94	2, 2A	E,Q	
	*	CITY OF HOUSTON	110756	1700 E CROSSTIMBERS, HOUSTON	UNKNOWN	4/5/96	2, 2A	E,Q	
	*	CITY OF HOUSTON	111117	3902 SCOTT, HOUSTON	UNKNOWN	6/14/96	2, 2A	E,Q	
	*	CITY OF HOUSTON D PUBLIC WORKS	112469	1569 RICHMOND AVE, HOUSTON	GASOLINE	8/1/95	1B, 1A	E,Q	
		CITY OF HOUSTON PUBLIC WORKS	106767	6360 FAIRDALE, HOUSTON	GASOLINE, DIESEL	2/11/93	2, 2A	E,Q	
	*	CITY OF HOUSTON PUBLIC WORKS	107582	5900 TEAGUE, HOUSTON	GASOLINE, DIESEL	12/1/93	2, 2A	E,Q	
	*	CITY OF HOUSTON PUBLIC WORKS	107621	3102 MCKAUGHAN, HOUSTON	GASOLINE	12/27/93	2, 2A	E,Q	
		COASTAL MAVERICK	097516	6512 S RICE, BELLAIRE	GASOLINE	12/13/90	2, 2A	E,Q	
		COCA COLA BOTTLING CO	096452	9300 S CENTERPOINT, HOUSTON	GASOLINE	7/19/90	2, 6	E,Q	
		COCA COLA ENTERPRISES INC	092222	2800 BISSONNET, HOUSTON	GASOLINE	10/3/88	2, 5	E,Q	
		COCA COLA ENTERPRISES INC	095675	9300 S CENTER POINT, HOUSTON	GASOLINE	5/8/90	2, 2A	E,Q	
		CON-WAY SW/NAT. WAREHOUSE INVS	099703	1235 GAZIN, HOUSTON	GASOLINE, DIESEL, WASTE OIL	7/3/91	2, 2A	E,Q	
		CONOCO	091949	1103 W MAIN, LA PORTE	GASOLINE	5/15/88	2, 2A	E,Q	
		CONOCO INC	106820	9502 KEMPWOOD DR, HOUSTON	GASOLINE	6/11/93	2, 2A	E,Q	
		CONOCO INC	107372	1432 E FM 1960, HUMBLE	GASOLINE	10/14/93	2, 6	E,Q	
		CONOCO, INC.	092750	95 E CROSSTIMBERS, HOUSTON	UNKNOWN	2/1/89	2, 2A	E,Q	
		CONOCO, INC.	095988	3411 FM 1960, HUMBLE	GASOLINE	6/1/90	2, 2A	E,Q	
		CONOCO, INC.	096630	5300 KIRBY DR, HOUSTON	GASOLINE	4/27/90	2, 2A	E,Q	
		CONOCO, INC.	104023	12699 MEMORIAL, HOUSTON	GASOLINE	1/24/92	2, 4	E,Q	
		CONOCO, INC.	111623	5210 BUFFALO SPEEDWAY, HOUSTON	UNKNOWN	8/28/96	2, 2A	E,Q	
		CONSOLIDATED CONVOY	091464	3901 TRAIL MOBILE DR, HOUSTON	DIESEL	9/3/87	2, 2A	E,Q	
		CONSOLIDATED FREIGHTWAYS	095134	4847 BLAFFER, HOUSTON	DIESEL	3/19/90	2, 2A	E,Q	
		CONTINENTAL AIRLINES INC	093558	3500 N TERMINAL RD, HOUSTON	UNKNOWN	8/29/89	2, 2A	E,Q	
		CONTINENTAL AIRLINES INC	098169	8426 TRAVELAIR, HOUSTON	WASTE OIL, OTHER	3/6/91	2, 2A	E,Q	
	*	CONTINENTAL AIRLINES INC	111708	4411 WRIGHT RD, HOUSTON	WASTE OIL	7/15/96	1B, 1A	E,Q	

TABLE 1
GROUNDWATER CONTAMINATION CASE DESCRIPTIONS BY COUNTY
TEXAS NATURAL RESOURCE CONSERVATION COMMISSION

COUNTY	NEW CASES	FILE NAME	FILE NUMBER	LOCATION	CONTAMINATION DESCRIPTION	DATE	ENFORCEMENT STATUS	DATA QUALITY	SECTION 5.236
HARRIS									
	PST								
		COURTAULDS COATINGS INC	106352	6001 ANTOINE DR, HOUSTON	UNKNOWN	10/7/92	2, 2A	E,Q	
		COURTHOUSE GARAGE LTD	107942	119 FANNIN ST, HOUSTON	GASOLINE	7/7/93	2, 6	E,Q	
		CRAGWOOD GROUP III LTD	092012	13131 ALMEDA, HOUSTON	GASOLINE	4/17/86	2, 5	E,Q	
		CROW FLITE SALES	107250	7002 W MONTGOMERY, HOUSTON	GASOLINE	9/20/93	2, 2A	E,Q	
		CROW HOUSTON ASSOCIATES #1	111148	447 W 38TH ST, HOUSTON	GASOLINE	6/17/96	2, 2A	E,Q	
		CUBECO	099139	1415 HARRIS, HOUSTON	GASOLINE, DIESEL	2/28/91	2A, 6	E,Q	
		CULLENS CENTER BANK & TRUST	106346	5885 S GESSNER, HOUSTON	GASOLINE	6/3/92	1B, 1A	E,Q	
		CULLINS ROBERT	098409	4815 CLINTON, HOUSTON	GASOLINE	2/19/91	2, 4	E,Q	
		CUZ N LAWS	095716	3510 LEELAND, HOUSTON	GASOLINE	4/18/90	2, 6	E,Q	
		CX TRANSPORTATION-TIC UNITED	100349	4706 FIDELITY, HOUSTON	GASOLINE	9/30/91	2, 6	E,Q	
		CYPRESS-FAIRBANKS ISD	109081	11010 TELGE RD, HOUSTON	GASOLINE	1/24/95	2, 2A	E,Q	
		DEERWOOD COUNTRY CLUB	108260	1717 FOREST GARDEN, KINGWOOD	GASOLINE	6/13/94	2, 3	E,Q	
		DELTA AIR LINES INC	093676	4661 WRIGHT RD, HOUSTON	GASOLINE	9/5/89	2, 2A	E,Q	
		DENNIS JOSLIN	111268	1209 WACO ST, HOUSTON	GASOLINE, WASTE OIL	7/1/96	2, 2A	E,Q	
		DIAMOND SHAMROCK	091791	4040 BOONE RD, HOUSTON	GASOLINE	4/5/88	2, 4	E,Q	
		DIAMOND SHAMROCK	092189	9365 S MAIN ST, HOUSTON	GASOLINE	1/21/85	2A, 6	E,Q	
		DIAMOND SHAMROCK	092768	10141 ALMEDA GENOA RD, HOUSTON	GASOLINE	3/24/89	2A, 6	E,Q	
		DIAMOND SHAMROCK	096084	2203 N GESSNER, HOUSTON	GASOLINE	5/30/90	2, 6	E,Q	
		DIAMOND SHAMROCK	098171	12665 STUEBNER AIRLINE RD, HOUSTON	GASOLINE	2/25/91	2, 2A	E,Q	
		DIAMOND SHAMROCK	098518	504 S RICHEY, PASADENA	GASOLINE	9/27/90	2, 2A	E,Q	
		DIAMOND SHAMROCK	099168	10096 VETERANS MEMORIAL RD, HOUSTON	GASOLINE	2/28/91	2, 2A	E,Q	
		DIAMOND SHAMROCK	100654	14710 STERLING GREEN, CHANNELVIEW	GASOLINE	10/24/91	2, 3	E,Q	
		DIAMOND SHAMROCK	104072	6333 SAN FELIPE, HOUSTON	GASOLINE	7/31/92	2, 2A	E,Q	
		DIAMOND SHAMROCK	104515	6100 W LITTLE YORK, HOUSTON	GASOLINE	8/24/92	2, 2A	E,Q	
		DIAMOND SHAMROCK	104750	6450 W 43RD, HOUSTON	GASOLINE	3/19/92	2A, 6	E,Q	
		DIAMOND SHAMROCK	106579	6130 PINEMONT, HOUSTON	GASOLINE	4/23/93	2, 2A	E,Q	
		DIAMOND SHAMROCK	108719	16141 MARKET ST, CHANNELVIEW	GASOLINE	10/3/94	2, 5	E,Q	
		DIAMOND SHAMROCK	108801	3770 S GESSNER, HOUSTON	GASOLINE	11/2/94	2, 2A	E,Q	
		DIAMOND SHAMROCK	109713	1816 SHEPHERD, HOUSTON	GASOLINE	7/19/95	2, 2A	E,Q	
		DIAMOND SHAMROCK	110375	5585 WESLAYAN, HOUSTON	GASOLINE	3/27/95	2, 2A	E,Q	
		DIAMOND SHAMROCK	110459	8650 C E KING PKWY, HOUSTON	UNKNOWN	3/5/96	2, 2A	E,Q	
		DIAMOND SHAMROCK	111436	540 SHELDON RD, CHANNELVIEW	GASOLINE	8/1/96	2, 2A	E,Q	
		DIAMOND SHAMROCK	111517	5902 GULFTON, HOUSTON	GASOLINE	8/15/96	2, 2A	E,Q	
		DIAMOND SHAMROCK	111643	2850 WILCREST RD, HOUSTON	GASOLINE	7/30/96	2, 2A	E,Q	
		DIAMOND SHAMROCK	111926	347 W FM 1960, HOUSTON	GASOLINE	11/15/96	2, 2A	E,Q	
		DIAMOND SHAMROCK	111958	6810 LONG DR, HOUSTON	UNKNOWN	12/4/96	2, 2A	E,Q	
		DIAMOND SHAMROCK	111981	703 NORMANDY, HOUSTON	GASOLINE	8/1/96	2, 2A	E,Q	
		DIAMOND SHAMROCK	112010	9091 S GESSNER, HOUSTON	GASOLINE	11/19/96	2, 2A	E,Q	
		DIAMOND SHAMROCK	112012	4010 SYNOTT, HOUSTON	GASOLINE	11/20/96	2, 2A	E,Q	
		DIAMOND SHAMROCK	112067	10555 WILCREST, HOUSTON	GASOLINE	11/19/96	2, 2A	E,Q	
		DIAMOND SHAMROCK	112481	10900 MYKAWA, HOUSTON	GASOLINE, DIESEL	11/21/96	1B, 1A	E,Q	
		DIAMOND SHAMROCK REF & MKTG	104445	7702 BELLAIRE BLVD, HOUSTON	GASOLINE	2/28/92	2, 2A	E,Q	
		DIAMOND SHAMROCK REF & MKTG CO	091017	6000 ANTOINE DR, HOUSTON	GASOLINE	8/31/84	2, 2A	E,Q	
		DIAMOND SHAMROCK REF & MKTG CO	091157	10802 WESTHEIMER BLVD, HOUSTON	UNKNOWN	1/1/85	2, 2A	E,Q	
		DIAMOND SHAMROCK REF & MKTG CO	091207	2230 WIRT, HOUSTON	UNKNOWN	1/16/87	2, 4	E,Q	
		DIAMOND SHAMROCK REF & MKTG CO	091226	612 CENTER ST, DEER PARK	GASOLINE	1/19/87	2, 2A	E,Q	
		DIAMOND SHAMROCK REF & MKTG CO	091297	4615 SAN JACINTO, HOUSTON	GASOLINE	4/24/87	2, 4	E,Q	
		DIAMOND SHAMROCK REF & MKTG CO	091330	5720 BELLAIRE BLVD, HOUSTON	UNKNOWN	1/1/85	2A, 6	E,Q	

TABLE 1
GROUNDWATER CONTAMINATION CASE DESCRIPTIONS BY COUNTY
TEXAS NATURAL RESOURCE CONSERVATION COMMISSION

COUNTY	NEW CASES	FILE NAME	FILE NUMBER	LOCATION	CONTAMINATION DESCRIPTION	DATE	ENFORCEMENT STATUS	DATA QUALITY	SECTION 5.236
HARRIS	PST								
		DIAMOND SHAMROCK REF & MKTG CO	091654	7802 BELLFORT, HOUSTON	GASOLINE	6/30/87	2, 4	E,Q	
		DIAMOND SHAMROCK REF & MKTG CO	091757	5902 SPENCER RD, PASADENA	GASOLINE	3/17/88	2, 6	E,Q	
		DIAMOND SHAMROCK REF & MKTG CO	091951	7501 WESTHEIMER, HOUSTON	GASOLINE	4/26/88	2, 2A	E,Q	
		DIAMOND SHAMROCK REF & MKTG CO	091952	4101 BELLAIRE, HOUSTON	GASOLINE	5/3/88	2, 4	E,Q	
	*	DIAMOND SHAMROCK REF & MKTG CO	092058	3820 PINEMONT ST, HOUSTON	GASOLINE	7/29/88	2, 2A	E,Q	
	*	DIAMOND SHAMROCK REF & MKTG CO	092240	5344 ANTOINE, HOUSTON	GASOLINE	2/25/88	2, 2A	E,Q	
		DIAMOND SHAMROCK REF & MKTG CO	092551	10030 BISSONNET, HOUSTON	GASOLINE	1/20/89	2, 6	E,Q	
		DIAMOND SHAMROCK REF & MKTG CO	092631	5726 FONDREN, HOUSTON	GASOLINE	2/13/89	2, 2A	E,Q	
		DIAMOND SHAMROCK REF & MKTG CO	092777	2219 HWY 201, BAYTOWN	GASOLINE	1/31/89	2, 2A	E,Q	
		DIAMOND SHAMROCK REF & MKTG CO	093111	8430 STELLA LINK, HOUSTON	GASOLINE	6/2/89	2, 3	E,Q	
		DIAMOND SHAMROCK REF & MKTG CO	093684	7227 JENSEN DR, HOUSTON	GASOLINE	9/26/89	2, 4	E,Q	
		DIAMOND SHAMROCK REF & MKTG CO	094084	929 FEDERAL, HOUSTON	GASOLINE	11/15/89	2, 4	E,Q	
		DIAMOND SHAMROCK REF & MKTG CO	094091	11501 NORTHWEST FWY, HOUSTON	GASOLINE	11/21/89	2, 2A	E,Q	
		DIAMOND SHAMROCK REF & MKTG CO	094693	10330 CHAMPION FOREST, HOUSTON	GASOLINE	1/11/90	2, 2A	E,Q	
		DIAMOND SHAMROCK REF & MKTG CO	094929	5115 N MCCARTY DR, HOUSTON	GASOLINE	1/18/90	2, 4	E,Q	
		DIAMOND SHAMROCK REF & MKTG CO	095157	3949 BELLAIRE, HOUSTON	GASOLINE	1/2/90	2, 6	E,Q	
	*	DIAMOND SHAMROCK REF & MKTG CO	095230	6225 BEECHNUT RD, HOUSTON	GASOLINE	2/21/90	2, 2A	E,Q	
		DIAMOND SHAMROCK REF & MKTG CO	096092	10110 TELEPHONE RD, HOUSTON	GASOLINE	5/21/90	2, 2A	E,Q	
		DIAMOND SHAMROCK REF & MKTG CO	096585	8517 HEMPSTEAD, HOUSTON	GASOLINE	12/7/89	2, 6	E,Q	
		DIAMOND SHAMROCK REF & MKTG CO	096662	2443 LITTLE YORK, HOUSTON	GASOLINE	9/5/90	2, 2A	E,Q	
		DIAMOND SHAMROCK REF & MKTG CO	096686	6125 CHIMNEY ROCK, HOUSTON	GASOLINE	7/15/90	2, 3	E,Q	
	*	DIAMOND SHAMROCK REF & MKTG CO	097124	16303 BELLAIRE BLVD, HOUSTON	GASOLINE	10/31/90	2, 2A	E,Q	
		DIAMOND SHAMROCK REF & MKTG CO	097359	823 EDGEBROOK, HOUSTON	GASOLINE	11/13/90	2, 4	E,Q	
		DIAMOND SHAMROCK REF & MKTG CO	097752	4295 BRITTMORE RD, HOUSTON	GASOLINE	1/10/91	2, 6	E,Q	
		DIAMOND SHAMROCK REF & MKTG CO	097800	11190 BEECHNUT, HOUSTON	GASOLINE	1/9/91	2, 2A	E,Q	
		DIAMOND SHAMROCK REF & MKTG CO	099024	1339 WESTHEIMER RD, HOUSTON	GASOLINE	5/15/91	2, 2A	E,Q	
		DIAMOND SHAMROCK REF & MKTG CO	099102	28531 TOMBALL PKWY, TOMBALL	GASOLINE	5/15/91	2, 6	E,Q	
		DIAMOND SHAMROCK REF & MKTG CO	099228	12155 ALIEF CLODINE, HOUSTON	GASOLINE	12/20/90	2, 4	E,Q	
		DIAMOND SHAMROCK REF & MKTG CO	099446	11419 W HARDY, HOUSTON	GASOLINE	7/5/91	2, 2A	E,Q	
		DIAMOND SHAMROCK REF & MKTG CO	099779	4310 OLD SPANISH TRL, HOUSTON	GASOLINE	8/6/91	2, 2A	E,Q	
		DIAMOND SHAMROCK REF & MKTG CO	100536	202 CAVALCADE, HOUSTON	GASOLINE	10/10/91	2, 3	E,Q	
	*	DIAMOND SHAMROCK REF & MKTG CO	101873	2222 PARKER, HOUSTON	GASOLINE	3/22/91	2, 2A	E,Q	
		DIAMOND SHAMROCK REF & MKTG CO	104050	2404 BAY AREA BLVD, HOUSTON	GASOLINE	7/27/92	2, 2A	E,Q	
		DIAMOND SHAMROCK REF & MKTG CO	104161	1111 SILBER RD, HOUSTON	GASOLINE	1/19/90	2, 2A	E,Q	
		DIAMOND SHAMROCK REF & MKTG CO	106998	8117 LONG POINT, HOUSTON	GASOLINE	4/2/93	2A, 2A	E,Q	
		DIAMOND SHAMROCK REF & MKTG CO	107036	1602 S HWY 6, HOUSTON	GASOLINE	8/3/93	2, 2A	E,Q	
	*	DIAMOND SHAMROCK REF & MKTG CO	107124	4401 RED BLUFF RD, DEER PARK	GASOLINE	8/11/93	2, 2A	E,Q	
	*	DIAMOND SHAMROCK REF & MKTG CO	107272	605 E TEXAS AVE, BAYTOWN	GASOLINE	9/20/93	2, 2A	E,Q	
		DIAMOND SHAMROCK REF & MKTG CO	107953	920 ALMEDA GENOA, HOUSTON	GASOLINE	3/16/94	2, 2A	E,Q	
	*	DIAMOND SHAMROCK REF & MKTG CO	108392	4203 ALDINE MAIL RT, HOUSTON	GASOLINE	7/13/94	2, 2A	E,Q	
	*	DIAMOND SHAMROCK REF & MKTG CO	108705	14856 STUEBNER AIRLINE RD, HOUSTON	GASOLINE	10/10/94	2, 2A	E,Q	
		DIAMOND SHAMROCK REF & MKTG CO	108743	7725 W FM 1960, HUMBLE	GASOLINE	8/14/94	2, 2A	E,Q	
		DIAMOND SHAMROCK REF & MKTG CO	108857	5247 ALDINE MAIL ROUTE, HOUSTON	GASOLINE	11/23/94	2, 2A	E,Q	
	*	DIAMOND SHAMROCK REF & MKTG CO	109127	213 1ST ST, HUMBLE	GASOLINE	12/20/94	2, 2A	E,Q	
		DIAMOND SHAMROCK REF & MKTG CO	109839	901 BUNKER HILL, HOUSTON	GASOLINE	8/1/95	2, 2A	E,Q	
		DIAMOND SHAMROCK REF & MKTG CO	109959	11319 JONES RD, HOUSTON	GASOLINE	10/13/95	2, 2A	E,Q	
		DIAMOND SHAMROCK REF & MKTG CO	110917	510 FREEPORT ST, HOUSTON	GASOLINE	9/27/95	2, 6	E,Q	
	*	DIAMOND SHAMROCK REF & MKTG CO	111149	9342 WESTVIEW, HOUSTON	UNKNOWN	6/12/96	2, 2A	E,Q	

TABLE 1
GROUNDWATER CONTAMINATION CASE DESCRIPTIONS BY COUNTY
TEXAS NATURAL RESOURCE CONSERVATION COMMISSION

COUNTY	DIVISION	NEW CASES	FILE NAME	FILE NUMBER	LOCATION	CONTAMINATION DESCRIPTION	DATE	ENFORCEMENT STATUS	DATA QUALITY	SECTION 5.236
HARRIS	PST		DIAMOND SHAMROCK REF & MKTG	102059	1701 N MAIN, BAYTOWN	GASOLINE	3/4/92	2A, 6	E,Q	
			DIAMOND SHAMROCK REF. & MKTG	108959	305 TUAM, HOUSTON	GASOLINE	12/21/94	2, 2A	E,Q	
			DOTTIE LARKIN	109574	LA PORTE, HOUSTON	GASOLINE	4/7/95	2A, 1A	E,Q	
			DOTTIE LARKIN	109991	LAPORTE RD, HOUSTON	GASOLINE	10/26/95	2A, 1A	E,Q	
			DRAVO BASIC MATERIALS	108785	1686 BRITTMORE, HOUSTON	GASOLINE, DIESEL	10/19/94	2A, 1A	E,Q	
			DRESSER RAND	096649	1210 W SAM HOUSTON PKWY, HOUSTON	DIESEL	9/4/90	2, 2A	E,Q	
			E L LESTER CO	107923	7455 CULLEN, HOUSTON	GASOLINE	3/9/94	2, 2A	E,Q	
			E T TEXACO SERVICE STATION	112625	1049 N SHEPHERD, HOUSTON	GASOLINE	6/1/97	1B, 1A	E,Q	
			E Z SERVE CONVENIENCE STORES	111679	9702 STUEBNER AIRLINE, HOUSTON	GASOLINE	9/12/96	2, 2A	E,Q	
			E Z SERVE INC	111715	9922 N IH 45, HOUSTON	GASOLINE, DIESEL	9/9/96	2, 2A	E,Q	
			E Z SERVE PETRO MARKETING CO.	096404	13114 ALMEDA, HOUSTON	GASOLINE	7/9/90	2, 2A	E,Q	
			EASTEX INC (UNITED INNS, INC.)	101227	4862 BEECHNUT, HOUSTON	UNKNOWN	3/5/91	2, 2A	E,Q	
			EASTEX INN	106822	7585 BELLAIRE BLVD, HOUSTON	GASOLINE	6/9/93	2, 2A	E,Q	
			EDDY REFINING	099993	SERGEANT M GARCIA BLVD, HOUSTON	GASOLINE	8/26/91	2, 6	E,Q	
			EDGEMONT REALTY	091235	5720 CLAREWOOD, HOUSTON	GASOLINE	2/12/87	2, 2A	E,Q	
			EL DORADO GOLF CLUB INC	105523	7900 N BELT DR, HUMBLE	GASOLINE, DIESEL	11/25/92	2, 2A	E,Q	
			EL HAKAM BAKRI MIDDLE E	102893	11827 CHIMNEY ROCK, HOUSTON	GASOLINE	12/18/91	2, 2A	E,Q	
			ENTERPRISE LEASING	100036	9203 N IH--45, HOUSTON	GASOLINE	8/28/91	2, 2A	E,Q	
			ENTEX INC	094347	4615 NAVIGATION, HOUSTON	WASTE OIL	11/17/89	2A, 2A	E,Q	
			ENTEX INC	107463	12330 BELLAIRE BLVD, HOUSTON	GASOLINE	11/15/93	2, 2A	E,Q	
			ESTATE JACK & MARGARD GILBERT	102587	5010 TERMINAL ST, BELLAIRE	GASOLINE	7/18/91	2A, 6	E,Q	
			ESTATE OF GLEN PEARLS CHILDREN	110167	12708 HEMPSTEAD HWY, HOUSTON	GASOLINE	12/8/95	2, 2A	E,Q	
			EUGENE HOEPLF	111247	4610 N SHEPHERD, HOUSTON	UNKNOWN	6/19/96	2, 2A	E,Q	
			EVANS OIL CO	105146	422 W NASA RD 1, WEBSTER	GASOLINE	2/5/92	2, 6	E,Q	
			EVANS SYSTEMS	108616	4209 W COLUMBIA HWY, BAY CITY	DIESEL	9/1/94	2A, 1A	E,Q	
			EVANS SYSTEMS, INC.	096772	8450 ALMEDA GENOA, HOUSTON	GASOLINE	8/31/90	2, 2A	E,Q	
			EXXON COMPANY USA	091038	8015 EAST FWY, HOUSTON	GASOLINE	8/12/85	2, 4	E,Q	
			EXXON COMPANY USA	091100	7470 BELLFORT DR, HOUSTON	GASOLINE	7/29/86	2A, 6	E,Q	
			EXXON COMPANY USA	091299	2405 BAY AREA, CLEAR LAKE	GASOLINE	5/10/87	2, 4	E,Q	
			EXXON COMPANY USA	091347	13350 ALMEDA, HOUSTON	GASOLINE	6/12/87	2, 4	E,Q	
			EXXON COMPANY USA	091489	2521 S POST OAK, HOUSTON	GASOLINE	10/9/87	2, 6	E,Q	
			EXXON COMPANY USA	091498	8002 KIRBY DR, HOUSTON	GASOLINE	4/27/87	2, 4	E,Q	
			EXXON COMPANY USA	091524	9670 WESTHEIMER RD, HOUSTON	GASOLINE	11/1/87	2, 4	E,Q	
			EXXON COMPANY USA	091550	4651 SPENCER HWY, PASADENA	GASOLINE	11/30/87	2A, 6	E,Q	
			EXXON COMPANY USA	091573	10010 LAPORTE FWY, HOUSTON	GASOLINE	12/15/87	2, 4	E,Q	
			EXXON COMPANY USA	091574	4450 W FM 1960, HOUSTON	GASOLINE	12/15/87	2, 2A	E,Q	
			EXXON COMPANY USA	091576	5302 W BELLFORT, HOUSTON	GASOLINE	12/15/87	2, 2A	E,Q	
			EXXON COMPANY USA	091579	13211 MEMORIAL DR, HOUSTON	GASOLINE	12/19/87	2, 6	E,Q	
			EXXON COMPANY USA	091696	9998 HEMPSTEAD HWY, HOUSTON	GASOLINE	2/1/88	2, 4	E,Q	
			EXXON COMPANY USA	091878	10801 EASTEX FWY, HOUSTON	GASOLINE	5/9/88	2, 2A	E,Q	
			EXXON COMPANY USA	092002	7102 BEECHNUT, HOUSTON	GASOLINE	6/28/88	2, 2A	E,Q	
			EXXON COMPANY USA	092083	1 W TEXAS AVE, BAYTOWN	GASOLINE	6/2/88	2, 6	E,Q	
			EXXON COMPANY USA	092182	2211 NORTH FWY, HOUSTON	GASOLINE	1/1/88	2, 4	E,Q	
			EXXON COMPANY USA	092183	2424 OLD SPANISH TRL, HOUSTON	GASOLINE	8/3/88	2, 4	E,Q	
			EXXON COMPANY USA	092186	7699 KATY FWY, HOUSTON	GASOLINE	6/17/88	2, 2A	E,Q	
			EXXON COMPANY USA	092355	12303 EASTEX FWY, HOUSTON	GASOLINE	11/26/88	2, 2A	E,Q	
			EXXON COMPANY USA	092395	1220 N WAYSIDE, HOUSTON	GASOLINE	10/1/88	2, 4	E,Q	
			EXXON COMPANY USA	092397	3144 SOUTHMORE, HOUSTON	GASOLINE	10/1/88	2, 4	E,Q	

TABLE 1
GROUNDWATER CONTAMINATION CASE DESCRIPTIONS BY COUNTY
TEXAS NATURAL RESOURCE CONSERVATION COMMISSION

COUNTY	NEW CASES	FILE NAME	FILE NUMBER	LOCATION	CONTAMINATION DESCRIPTION	DATE	ENFORCEMENT STATUS	DATA QUALITY	SECTION 5.236
HARRIS	PST								
		EXXON COMPANY USA	092398	7101 HARRISBURG, HOUSTON	GASOLINE	2/25/88	2, 4	E,Q	
		EXXON COMPANY USA	092497	7002 GULF FWY, HOUSTON	GASOLINE	1/7/89	2, 4	E,Q	
		EXXON COMPANY USA	092570	12988 MARKET ST, HOUSTON	GASOLINE	2/8/89	2, 4	E,Q	
		EXXON COMPANY USA	092687	8588 LONG POINT RD, HOUSTON	GASOLINE	12/22/88	2, 2A	E,Q	
		EXXON COMPANY USA	092825	4423 SAN FELIPE, HOUSTON	GASOLINE	12/1/87	2, 6	E,Q	
		EXXON COMPANY USA	092859	3209 N SHEPHERD DR, HOUSTON	UNKNOWN	3/23/89	2, 4	E,Q	
		EXXON COMPANY USA	093019	7618 BELLAIRE, HOUSTON	GASOLINE	5/16/89	2, 4	E,Q	
		EXXON COMPANY USA	093148	224 N MAIN ST, HIGHLANDS	GASOLINE	6/15/89	2, 2A	E,Q	
		EXXON COMPANY USA	093201	5706 WESTHEIMER, HOUSTON	GASOLINE	6/16/89	2, 6	E,Q	
		EXXON COMPANY USA	093305	4255 HWY 6, HOUSTON	GASOLINE	7/10/89	2, 2A	E,Q	
		EXXON COMPANY USA	093343	8520 MESA RD, HOUSTON	GASOLINE	7/24/89	2, 2A	E,Q	
		EXXON COMPANY USA	093528	11038 WESTHEIMER, HOUSTON	GASOLINE	8/21/89	2, 4	E,Q	
		EXXON COMPANY USA	093585	17725 JFK BLVD, HOUSTON	JET FUEL	9/15/89	2, 2A	E,Q	
		EXXON COMPANY USA	093620	7006 N HWY 6, HOUSTON	GASOLINE	9/12/89	2, 6	E,Q	
		EXXON COMPANY USA	093775	835 GESSNER, HOUSTON	GASOLINE	10/5/89	2, 4	E,Q	
		EXXON COMPANY USA	094320	9605 STELLA LINK, HOUSTON	GASOLINE	12/19/89	2, 4	E,Q	
		EXXON COMPANY USA	094697	1090 KINGWOOD DR, KINGWOOD	GASOLINE	1/11/90	2, 6	E,Q	
		EXXON COMPANY USA	095329	9278 N HWY 59, HOUSTON	WASTE OIL	4/6/90	2, 4	E,Q	
		EXXON COMPANY USA	095524	950 PASADENA FWY, PASADENA	GASOLINE	4/18/90	2, 2A	E,Q	
		EXXON COMPANY USA	095583	8903 WESTHEIMER, HOUSTON	GASOLINE	5/2/90	2, 2A	E,Q	
		EXXON COMPANY USA	096478	5216 RICHMOND AVE, HOUSTON	GASOLINE	8/13/90	2, 4	E,Q	
		EXXON COMPANY USA	097111	7702 EASTEX FWY, HOUSTON	GASOLINE	10/24/90	2, 2A	E,Q	
		EXXON COMPANY USA	097143	9670 WESTHEIMER, HOUSTON	GASOLINE	11/6/90	2A, 1A	E,Q	
		EXXON COMPANY USA	097971	12697 BISSONNET AVE, HOUSTON	GASOLINE	2/8/91	2, 4	E,Q	
		EXXON COMPANY USA	098036	5138 SAN FELIPE, HOUSTON	GASOLINE	8/1/90	2, 2A	E,Q	
		EXXON COMPANY USA	098091	5618 AVE B, CROSBY	GASOLINE	2/22/91	2, 4	E,Q	
		EXXON COMPANY USA	098681	10521 GULF FWY, HOUSTON	GASOLINE	4/15/91	2, 6	E,Q	
		EXXON COMPANY USA	098800	101 S ALEXANDER, BAYTOWN	GASOLINE	4/22/91	2, 6	E,Q	
		EXXON COMPANY USA	098962	201 CRAWFORD, HOUSTON	GASOLINE	11/19/90	2A, 6	E,Q	
		EXXON COMPANY USA	098968	10831 BISSONNET, HOUSTON	GASOLINE	10/15/90	2, 4	E,Q	
		EXXON COMPANY USA	099016	12355 KATY FWY, HOUSTON	GASOLINE	1/16/91	2, 2A	E,Q	
		EXXON COMPANY USA	099417	7050 SOUTHWEST FWY, HOUSTON	GASOLINE	4/12/91	2, 6	E,Q	
		EXXON COMPANY USA	099546	2800 DECKER DR, BAYTOWN	GASOLINE, DIESEL	5/13/91	2, 5	E,Q	
		EXXON COMPANY USA	099659	14101 HWY 290, HOUSTON	GASOLINE	9/27/90	2, 2A	E,Q	
		EXXON COMPANY USA	099960	6802 KIRBY DR, HOUSTON	GASOLINE	1/10/91	2, 6	E,Q	
		EXXON COMPANY USA	100159	14602 MEMORIAL DR, HOUSTON	GASOLINE	5/10/91	2, 2A	E,Q	
		EXXON COMPANY USA	100800	2525 S SHEPHERD, HOUSTON	GASOLINE	11/4/91	2, 2A	E,Q	
		EXXON COMPANY USA	101846	7202 BISSONNET RD, HOUSTON	GASOLINE	10/7/91	2, 2A	E,Q	
		EXXON COMPANY USA	104760	5601 SOUTHWEST FWY, HOUSTON	GASOLINE	10/11/91	2, 2A	E,Q	
		EXXON COMPANY USA	105866	1401 WIRT RD, HOUSTON	GASOLINE	12/30/92	2, 2A	E,Q	
		EXXON COMPANY USA	106656	3139 DECKER DR, BAYTOWN	UNKNOWN	12/30/92	2A, 6	E,Q	
		EXXON COMPANY USA	106744	9600 FONDREN, HOUSTON	GASOLINE	3/26/93	2A, 1A	E,Q	
		EXXON COMPANY USA	107533	1315 BLALOCK, HOUSTON	GASOLINE	10/27/93	2, 6	E,Q	
		EXXON COMPANY USA	107828	13643 HWY 249, HOUSTON	GASOLINE	12/15/92	2, 2A	E,Q	
		EXXON COMPANY USA	107926	12602 E IH-10, HOUSTON	GASOLINE	10/22/93	2, 2A	E,Q	
		EXXON COMPANY USA	107929	16750 EL CAMINO RD, HOUSTON	GASOLINE	12/22/93	2, 2A	E,Q	
		EXXON COMPANY USA	108012	8819 KATY FWY, HOUSTON	GASOLINE	4/4/94	2, 2A	E,Q	
		EXXON COMPANY USA	108657	738 LATHROP, HOUSTON	GASOLINE	5/5/94	2A, 1A	E,Q	

TABLE 1
GROUNDWATER CONTAMINATION CASE DESCRIPTIONS BY COUNTY
TEXAS NATURAL RESOURCE CONSERVATION COMMISSION

COUNTY	DIVISION	NEW CASES	FILE NAME	FILE NUMBER	LOCATION	CONTAMINATION DESCRIPTION	DATE	ENFORCEMENT STATUS	DATA QUALITY	SECTION 5.236
HARRIS	PST									
		*	EXXON COMPANY USA	108742	3102 BUFFALO SPEEDWAY, HOUSTON	GASOLINE, DIESEL	10/14/94	2, 2A	E,Q	
		*	EXXON COMPANY USA	109698	3423 KATY FWY, HOUSTON	GASOLINE	6/19/95	2, 2A	E,Q	
			EXXON COMPANY USA	109876	6012 E IH-10, BAYTOWN	GASOLINE	1/29/95	2, 6	E,Q	
			EXXON COMPANY USA	110050	14760 WALLISVILLE, HOUSTON	UNKNOWN	10/24/95	2, 2A	E,Q	
		*	EXXON COMPANY USA	110541	3924 BELLAIRE BLVD, HOUSTON	UNKNOWN	3/19/96	2, 2A	E,Q	
		*	EXXON COMPANY USA	110749	9322 BISSONNET, HOUSTON	GASOLINE	3/6/96	2, 2A	E,Q	
		*	EXXON COMPANY USA	110754	21334 NORTH FWY, HOUSTON	UNKNOWN	4/5/96	2, 2A	E,Q	
		*	EXXON COMPANY USA	110789	9425 MESA DR, HOUSTON	GASOLINE	4/1/96	2, 2A	E,Q	
		*	EXXON COMPANY USA	110806	5805 PINEMONT, HOUSTON	GASOLINE	4/1/96	2, 2A	E,Q	
			EXXON COMPANY USA	110914	5402 NORTH FWY, HUMBLE	GASOLINE	4/17/96	2, 2A	E,Q	
			EXXON COMPANY USA	110932	6001 HILLCROFT, HOUSTON	GASOLINE	5/1/96	2, 6	E,Q	
		*	EXXON COMPANY USA	110937	8604 SOUTHWEST FWY, HOUSTON	GASOLINE	4/1/96	2, 2A	E,Q	
			EXXON COMPANY USA	110939	2401 GARTH RD, BAYTOWN	GASOLINE	4/9/96	2, 2A	E,Q	
		*	EXXON COMPANY USA	110940	518 PARK ST, BAYTOWN	GASOLINE	4/10/96	1B, 1A	E,Q	
			EXXON COMPANY USA	111016	8275 LOUETTA, SPRING	WASTE OIL	5/6/96	2, 6	E,Q	
			EXXON COMPANY USA	111062	8234 BROADWAY, HOUSTON	GASOLINE	4/10/96	1B, 1A	E,Q	
		*	EXXON COMPANY USA	111093	1002 GESSNER, HOUSTON	GASOLINE	4/30/96	2, 2A	E,Q	
		*	EXXON COMPANY USA	111095	12590 WESTHEIMER, HOUSTON	GASOLINE	5/16/96	2, 2A	E,Q	
		*	EXXON COMPANY USA	111097	3140 SOUTHWEST FWY, HOUSTON	GASOLINE	5/24/96	2, 2A	E,Q	
		*	EXXON COMPANY USA	111137	8525 GULF FWY, HOUSTON	GASOLINE	6/3/96	2, 2A	E,Q	
		*	EXXON COMPANY USA	111139	6015 LONG, HOUSTON	GASOLINE	5/31/96	2, 2A	E,Q	
		*	EXXON COMPANY USA	111152	3902 S SHAVER, PASADENA	GASOLINE	6/4/96	2, 2A	E,Q	
		*	EXXON COMPANY USA	111177	3903 SAN FELIPE, HOUSTON	GASOLINE	5/23/96	2, 2A	E,Q	
		*	EXXON COMPANY USA	111196	2416 MAGNUM, HOUSTON	UNKNOWN	10/29/96	2, 2A	E,Q	
		*	EXXON COMPANY USA	111197	1622 W 18TH ST, HOUSTON	UNKNOWN	6/17/96	2, 2A	E,Q	
		*	EXXON COMPANY USA	111212	3003 ELLA BLVD, HOUSTON	UNKNOWN	6/17/96	2, 2A	E,Q	
		*	EXXON COMPANY USA	111213	7101 TIDWELL, HOUSTON	GASOLINE	6/11/96	2, 2A	E,Q	
		*	EXXON COMPANY USA	111214	16803 STUEBNER AIRLINE, HOUSTON	GASOLINE	6/11/96	2, 2A	E,Q	
		*	EXXON COMPANY USA	111226	11402 NORTH FWY, HOUSTON	WASTE OIL	5/9/97	2, 2A	E,Q	
		*	EXXON COMPANY USA	111341	3807 MONTROSE, HOUSTON	UNKNOWN	7/31/96	2, 2A	E,Q	
		*	EXXON COMPANY USA	111382	102 CAVALCADE, HOUSTON	GASOLINE	7/9/96	2, 2A	E,Q	
		*	EXXON COMPANY USA	111591	6901 NAVIGATION, HOUSTON	UNKNOWN	9/11/96	2, 2A	E,Q	
		*	EXXON COMPANY USA	111732	8037 MARTIN LUTHER KING BLVD, HOUSTON	GASOLINE	5/21/96	2, 2A	E,Q	
		*	EXXON COMPANY USA	111755	2203 HWY 90, CROSBY	GASOLINE	6/5/96	1B, 1A	E,Q	
		*	EXXON COMPANY USA	112093	5710 MEMORIAL, HOUSTON	GASOLINE	1/14/97	2, 2A	E,Q	
		*	EXXON COMPANY USA	112267	6166 WESTHEIMER, HOUSTON	UNKNOWN	4/25/97	1B, 1A	E,Q	
			FDIC	093984	5611 SPENCER HWY, PASADENA	GASOLINE	10/30/89	2, 6	E,Q	
			FDIC	098098	812 SHELDON RD, CHANNELVIEW	WASTE OIL, CHEMICAL	2/27/91	2, 2A	E,Q	
			FDIC	107178	440 LOUISIANA, HOUSTON	UNKNOWN	2/21/92	5B, 2A	E,Q	
			FEATHER CRAFT LAND CORP	106129	16801 FEATHER CRAFT LN, HOUSTON	GASOLINE, WASTE OIL	2/15/93	2, 2A	E,Q	
			FIESTA MART INC	096407	6200 BELLAIRE BLVD, HOUSTON	GASOLINE	7/17/90	2, 4	E,Q	
		*	FIESTA MART INC	099731	5600 MYKAWA, HOUSTON	GASOLINE	5/20/91	2, 6	E,Q	
			FIESTA MART INC	104224	4711 AIRLINE DR, HOUSTON	GASOLINE	7/1/92	2, 2A	E,Q	
			FIESTA MART INC	104225	12200 EAST FWY, HOUSTON	GASOLINE	6/30/92	2, 2A	E,Q	
			FIESTA MART INC	108609	2323 WIRT RD, HOUSTON	GASOLINE, DIESEL	9/14/94	2, 2A	E,Q	
			FIESTA MART INC	109139	2807 N SHEPHERD, HOUSTON	GASOLINE	2/15/95	2, 2A	E,Q	
			FIRST HEIGHTS BANK	109055	5341 AIRLINE DR, HOUSTON	GASOLINE	7/21/94	2A, 6	E,Q	
			FIRST INTERSTATE BANK	101554	4010 S BRAESWOOD, HOUSTON	GASOLINE, DIESEL, WASTE OIL	1/6/92	2, 2A	E,Q	

TABLE 1
GROUNDWATER CONTAMINATION CASE DESCRIPTIONS BY COUNTY
TEXAS NATURAL RESOURCE CONSERVATION COMMISSION

COUNTY	DIVISION	NEW CASES	FILE NAME	FILE NUMBER	LOCATION	CONTAMINATION DESCRIPTION	DATE	ENFORCEMENT STATUS	DATA QUALITY	SECTION 5.236
HARRIS	PST		FIRST SOUTHEAST CORP	095224	3603 S SHEPHERD, HOUSTON	GASOLINE	3/5/90	2, 2A	E,Q	
			FORD LEASING DEVELOPMENT CO	099572	4410 WESTHEIMER RD, HOUSTON	WASTE OIL	1/10/91	2, 6	E,Q	
		*	FRANK MELCHER	110903	4132 WILLOWBEND, HOUSTON	UNKNOWN	7/19/96	2, 2A	E,Q	
			FRITO-LAY INC	094349	2222 CENTRAL, HOUSTON	GASOLINE	12/14/89	2, 2A	E,Q	
			G & C PROPERTIES CORPORATION	095331	642 W GULF BANK, HOUSTON	GASOLINE	3/16/90	2A, 2A	E,Q	
			GARDNER CONSTRUCTION CO	104604	10150 OLD KATY RD, HOUSTON	GASOLINE	9/11/92	2, 6	E,Q	
			GASKEY CONSTRUCTION CORP	091919	8807 LIBERTY RD, HOUSTON	GASOLINE	5/18/88	2, 2A	E,Q	
			GENERAL RENT A CAR	096405	7718 AIRPORT BLVD, HOUSTON	GASOLINE	7/11/90	2, 4	E,Q	
			GENERAL STEVEDORES INC	110213	6107 INDUSTRIAL WAY, HOUSTON	GASOLINE	12/26/95	2, 2A	E,Q	
		*	GEORGE COTTINGHAM	107691	9801 STELLA LINK, HOUSTON	GASOLINE	1/14/94	2, 2A	E,Q	
		*	GEORGE QUANG NGUYEN	108603	8899 E NORTH LOOP, HOUSTON	GASOLINE	9/12/94	2, 2A	E,Q	
		*	GERRIE APOLONIA	112119	900 STUDEWOOD, HOUSTON	UNKNOWN	2/13/97	5B, 1A	E,Q	
			GERRIE GERALD	091924	3209 HWY 146, BAYTOWN	GASOLINE	5/11/88	5B, 2A	E,Q	
			GLAZIER FOODS COMPANY	099431	1500 OLIVER, HOUSTON	GASOLINE, DIESEL	6/12/91	1B, 1A	E,Q	
			GOODSON HONDA	095219	9702 OLD KATY RD, HOUSTON	GASOLINE, WASTE OIL	2/12/90	2, 6	E,Q	
			GOODSON IMPORTS	101321	11711 S IH-45, HOUSTON	GASOLINE, WASTE OIL	11/3/91	2, 6	E,Q	
			GRAHAM, T C	094529	3645 UNIVERSITY, WEST UNIVERSITY PL	GASOLINE	1/19/90	2, 3	E,Q	
			GREENBERG & COMPANY	102635	9703 WESTEIMER, HOUSTON	GASOLINE	4/9/92	2, 2A	E,Q	
			GREYHOUND LINES INC	091440	1710 DELANO, HOUSTON	DIESEL	8/24/87	2, 2A	E,Q	
			GREYHOUND LINES INC	100396	1520 FRANKLIN, HOUSTON	GASOLINE, WASTE OIL	9/25/91	2, 2A	E,Q	
		*	GROCERY SUPPLY	112293	1700 DECKER DR, BAYTOWN	GASOLINE	5/1/97	1B, 1A	E,Q	
			GROTH CORP	095035	1202 HAHLO ST, HOUSTON	GASOLINE	2/20/90	2A, 6	E,Q	
		*	GTE	112347	6002 BAKER RD, BAYTOWN	UNKNOWN	5/29/97	2A, 1A	E,Q	
			GTE SOUTHWEST INC	091306	8200 N MAIN, BAYTOWN	UNKNOWN	10/6/86	2, 5	E,Q	
		*	GULF & BASCO WAREHOUSE	111692	813 MCKEE ST, HOUSTON	DIESEL	10/21/96	2, 2A	E,Q	
			HANDY HARDWARE WHOLESALE INC	094801	8300 TEWANTIN DR, HOUSTON	DIESEL	2/20/90	2, 2A	E,Q	
			HARRIS COUNTY	097962	1320 PRESTON, HOUSTON	GASOLINE	2/7/91	2, 2A	E,Q	
			HARRIS COUNTY (ENGINEERING DEP	106438	111 ATASCOCITA RD, HUMBLE	GASOLINE	3/5/93	2A, 1A	E,Q	
			HARRIS COUNTY FLOOD CONTROL	101838	5301 ALMEDA GENOA, HOUSTON	WASTE OIL	1/21/92	2, 6	E,Q	
			HARRIS COUNTY MUD #102	094980	15300 FALMOUTH, HOUSTON	DIESEL	11/15/89	2, 5	E,Q	
			HARRIS COUNTY OIL CO	093436	2802 WASHINGTON AVE, HOUSTON	GASOLINE	8/7/89	2, 3	E,Q	
			HARRIS COUNTY OIL CO	094392	3325 11TH, HOUSTON	GASOLINE	12/29/89	2, 2A	E,Q	
			HARRIS COUNTY OIL CO	095113	11802 HEMPSTEAD, HOUSTON	GASOLINE	2/8/90	2, 4	E,Q	
		*	HARRIS COUNTY OIL CO	096856	1001 YALE ST, HOUSTON	GASOLINE	9/27/90	2A, 1A	E,Q	
			HARRIS COUNTY OIL CO	096991	10130 HEMPSTEAD, HOUSTON	GASOLINE, DIESEL	10/19/90	2A, 1A	E,Q	
			HARRIS COUNTY OIL CO	096992	5361 KATY BLVD, KATY	GASOLINE	10/19/90	2, 6	E,Q	
			HARRIS COUNTY PRCT #3	105573	15115 CLAY RD, HOUSTON	UNKNOWN	8/13/92	2, 6	E,Q	
			HARRIS COUNTY PRECINCT #2	105515	1202 GENOA RED BLUFF, HOUSTON	UNKNOWN	10/4/91	2, 2A	E,Q	
			HASK C/O R T HERRIN JR	112007	3940 FONDREN, HOUSTON	GASOLINE	11/21/96	2, 2A	E,Q	
		*	HAZEL SCHAUER	108965	1402 OXFORD, HOUSTON	GASOLINE	9/1/94	2, 2A	E,Q	
			HEE BYUN	108821	4720 WASHINGTON, HOUSTON	GASOLINE	11/14/94	5B, 1A	E,Q	
		*	HELMUTS MERZ-EDES INC	111834	2000 N MEMORIAL WAY, HOUSTON	GASOLINE	10/18/96	2, 2A	E,Q	
			HERTZ CORP	091348	5050 WRIGHT BROTHERS RD, HOUSTON	GASOLINE	6/5/87	2, 2A	E,Q	
		*	HI LO AUTOMOTIVE SUPPLY	112158	3408 S SHAVER, HOUSTON	UNKNOWN	3/5/97	2, 2A	E,Q	
			HIRSCH & WESTHEIMER	108168	2450 HOUSTON AVE, HOUSTON	GASOLINE	3/29/94	2, 2A	E,Q	
		*	HOANG NGUYEN	112793	9030 MARTIN LUTHER KING BLVD, HOUSTON	GASOLINE	11/5/97	1B, 1A	E,Q	
			HOMETOWN OIL CO INC	091044	7120 BAYWAY DR, BAYTOWN	GASOLINE	9/26/85	1B, 1A	E,Q	
			HOUSTON CHRONICLE	092424	711 PRAIRIE, HOUSTON	UNKNOWN	12/10/88	2, 2A	E,Q	

TABLE 1
GROUNDWATER CONTAMINATION CASE DESCRIPTIONS BY COUNTY
TEXAS NATURAL RESOURCE CONSERVATION COMMISSION

COUNTY	NEW CASES	FILE NAME	FILE NUMBER	LOCATION	CONTAMINATION DESCRIPTION	DATE	ENFORCEMENT STATUS	DATA QUALITY	SECTION 5.236
HARRIS	PST								
		HOUSTON FIRE MUSEUM INC	111964	MAIN ST, HOUSTON	GASOLINE, DIESEL, WASTE OIL	12/31/92	1B, 1A	E,Q	
		HOUSTON ISD	093465	7700 WALLISVILLE RD, HOUSTON	GASOLINE	7/27/89	2, 2A	E,Q	
		HOUSTON ISD	096584	2020 MANGUM, HOUSTON	UNKNOWN	8/20/90	2, 2A	E,Q	
		HOUSTON ISD	107447	6700 WINFREE, HOUSTON	GASOLINE	7/12/93	2, 2A	E,Q	
		HOUSTON LIGHTING & POWER	092021	2301 W GEARS RD, HOUSTON	GASOLINE, DIESEL	7/18/88	2, 4	E,Q	
		HOUSTON LIGHTING & POWER	092092	10010 FM 1960, HUMBLE	GASOLINE	8/18/88	2, 4	E,Q	
		HOUSTON LIGHTING & POWER	092259	4700 S SHAVER, HOUSTON	GASOLINE	11/3/88	2, 4	E,Q	
		HOUSTON LIGHTING & POWER	094945	8706 E HARDY, HOUSTON	DIESEL	2/1/90	2, 6	E,Q	
		HOUSTON LIGHTING & POWER	096748	12301 KURLAND, HOUSTON	GASOLINE	9/17/90	2, 3	E,Q	
		HOUSTON LIGHTING & POWER	097534	4500 S SHAVER, HOUSTON	UNKNOWN	12/13/90	2, 2A	E,Q	
		HOUSTON LIGHTING & POWER	098181	10310 OLD KATY RD, HOUSTON	CHEMICAL	5/17/88	2, 4	E,Q	
		HOUSTON LIGHTING & POWER	106655	104 N GREENWOOD, HOUSTON	UNKNOWN	8/27/92	2, 4	E,Q	
		HOUSTON LIGHTING & POWER	112265	4300 BISSONNET, BELLAIRE	HYDR FLUID	4/16/97	2, 6	E,Q	
		HOUSTON MARINE SER BULK TERM	109573	850 LYNCHBURG, BAYTOWN	DIESEL	10/24/94	2, 2A	E,Q	
		HOUSTON METO	112777	5700 EASTEX FWY, HOUSTON	GASOLINE, DIESEL	9/18/97	2A, 1A	E,Q	
		HOUSTON METRO ELECTRIC	097122	611 E TIDWELL, HOUSTON	GASOLINE	10/30/90	2, 2A	E,Q	
		HOUSTON PIONEER DEVELOPMENT CO	095311	4402 GARTH RD, BAYTOWN	GASOLINE	9/22/90	5B, 4	E,Q	
		HSAC - WOLF CORP	099952	711 WILLIAMS ST, HOUSTON	CHEMICAL	9/18/90	2A, 6	E,Q	
		HUGHES JOE D	093733	14035 INDUSTRIAL RD, HOUSTON	DIESEL	9/8/89	2, 5	E,Q	
		I & U WIRTHWEIN GBR	109736	8800 KATY FWY, HOUSTON	UNKNOWN	7/11/95	2, 2A	E,Q	
		J & T AUTOMOTIVE	110667	9046 WESTVIEW, HOUSTON	GASOLINE, WASTE OIL	3/9/96	1B, 1A	E,Q	
		J L PROLER IRON AND STEEL	103798	4401 CLINTON DR, HOUSTON	DIESEL	5/5/92	2A, 6	E,Q	
		J. A. BILLIPP COMPANY	096477	16834 TITAN, CLEAR LAKE	GASOLINE	7/16/90	2A, 6	E,Q	
		JACK ROACH III	112271	9155 NORTH FWY, HOUSTON	GASOLINE	9/30/96	2, 2A	E,Q	
		JAMES POWELL (BEST AMERICAN)	092714	5417 N MCCARTY, HOUSTON	GASOLINE	3/3/89	2, 2A	E,Q	
		JANNET ENTERPRISES, INC.	093510	6815 JENSEN DR, HOUSTON	GASOLINE	8/8/89	2A, 6	E,Q	
		JARI A S	101565	4702 BEECHNUT, HOUSTON	GASOLINE	12/12/90	2, 2A	E,Q	
		JAVAID MALIK	091621	1530 CLINTON DR, GALENA PARK	GASOLINE	1/11/88	2A, 1A	E,Q	
		JAY R YIM	107616	105 S HWY 146, LA PORTE	GASOLINE	7/2/93	2, 2A	E,Q	
		JENNIFER HUYNH	112467	3420 W OREM DR, HOUSTON	GASOLINE	6/30/97	1B, 1A	E,Q	
		JOHN H BAKER ENTERPRISE	107584	VETERANS MEMORIAL, HOUSTON	GASOLINE	9/13/93	2, 2A	E,Q	
		JOHN JOSHI & ABRAHAM ISAC	112795	9545 RICHMOND AVE, HOUSTON	UNKNOWN	11/20/97	1B, 1A	E,Q	
		JOHNSON CLYDE	092123	5200 KELLY ST, HOUSTON	WASTE OIL	8/22/88	2A, 1A	E,Q	
		JONES OIL CO	104481	4828 N SHEPHERD, HOUSTON	GASOLINE, DIESEL	8/25/92	2, 2A	E,Q	
		JONES OIL CO	109424	303 BARRY RD, HOUSTON	GASOLINE, DIESEL, WASTE OIL	4/12/95	2, 2A	E,Q	
		JUDITH WAGNER	109751	5630 N SHEPHERD, HOUSTON	GASOLINE	2/15/95	1B, 1A	E,Q	
		KENTUCKY FRIED CHICKEN	107200	3201 DOWLING, HOUSTON	GASOLINE	8/24/93	2, 2A	E,Q	
		KENTUCKY FRIED CHICKEN	109156	303 W GRAY ST, HOUSTON	UNKNOWN	12/6/94	2A, 1A	E,Q	
		KERR MCGEE REFINING CORP	093635	2506 E KELLEY ST, HOUSTON	GASOLINE, DIESEL	9/18/89	2, 2A	E,Q	
		KERR MCGEE REFINING CORP	111063	5201 S MARTIN LUTHER KING, HOUSTON	GASOLINE	5/23/96	2, 2A	E,Q	
		KING AUTO SALES	112523	9255 LONG POINT, HOUSTON	UNKNOWN	8/12/97	2, 6	E,Q	
		KING BISCUIT ENTERTAINERS INC	110680	1606 WHITE OAK DR, HOUSTON	UNKNOWN	3/25/96	2, 2A	E,Q	
		KINGS STORE	097019	7111 MARTIN LUTHER KING BLVD, HOUSTON	UNKNOWN	9/12/90	2, 2A	E,Q	
		KLEIN SUPERMARKET	107311	1200 W MAIN, TOMBALL	GASOLINE	10/4/93	2, 2A	E,Q	
		KNICKERBOCKER CORP C/O AM GEN	111999	2929 ALLEN PKWY, HOUSTON	GASOLINE, DIESEL, WASTE OIL	5/30/95	2, 2A	E,Q	
		KNICKERBOCKER CORPORATION	111348	905 WAUGH DR, HOUSTON	GASOLINE, DIESEL	3/21/96	2, 2A	E,Q	
		KOCH INDUSTRIES INC	109106	17620 CHANUTE RD, HOUSTON	JET FUEL	1/5/95	2, 2A	E,Q	
		LANDRYS DEVELOPMENT	112466	104 KIPP, KEMAH	UNKNOWN	7/17/97	2, 6	E,Q	

TABLE 1
GROUNDWATER CONTAMINATION CASE DESCRIPTIONS BY COUNTY
TEXAS NATURAL RESOURCE CONSERVATION COMMISSION

COUNTY	NEW CASES	FILE NAME	FILE NUMBER	LOCATION	CONTAMINATION DESCRIPTION	DATE	ENFORCEMENT STATUS	DATA QUALITY	SECTION 5.236
HARRIS	PST								
	*	LANE EQUIPMENT	106219	2030 RICHMOND, HOUSTON	DIESEL	1/8/93	2, 5	E,Q	
	*	LANNIE CHUNG	106169	1810 BAYPORT BLVD, SEABROOK	WASTE OIL	2/17/93	2, 2A	E,Q	
	*	LASATER LIMITED PARTNERSHIP	110068	1310 MORIN PLACE, HOUSTON	GASOLINE, WASTE OIL	11/15/95	2, 2A	E,Q	
	*	LAVERNE BATTESTIN	112641	2600 S RICHEY, HOUSTON	GASOLINE	9/22/97	1B, 1A	E,Q	
	*	LEE O C TERMINALS	095221	5510 ARMOUR DR, HOUSTON	DIESEL	2/6/90	2, 2A	E,Q	
	*	LENA HARRISON	112179	4303 SAN FELIPE, HOUSTON	GASOLINE	2/1/97	2, 2A	E,Q	
	*	LEO JARNAGIN PONTIAC	109213	12111 KATY FWY, HOUSTON	GASOLINE	11/9/94	2A, 1A	E,Q	
	*	LEROY MELCHER	099520	9715 STELLA LINK, HOUSTON	GASOLINE	2/7/91	2, 2A	E,Q	
	*	LIQUID ENERGY CORP	091973	7701 ALMEDA RD, HOUSTON	DIESEL	6/20/88	2, 2A	E,Q	
	*	LUCKY STORES INC	104508	8103 FONDREN, HOUSTON	GASOLINE, WASTE OIL	9/2/92	2, 2A	E,Q	
	*	LY XUAN HOANG	112784	1525 ELGIN, HOUSTON	GASOLINE	11/5/97	1B, 1A	E,Q	
	*	M C MANAGEMENT	109031	4643 BEECHNUT, HOUSTON	GASOLINE	11/28/94	2A, 1A	E,Q	
	*	M.B. & SONS, INC.	107058	817 SHELDON RD. CHANNELVIEW	DIESEL, GASOLINE	7/30/93	2, 2A	E,Q	
	*	MACGREGOR DENTAL CENTERS	107330	8470 GULF FWY, HOUSTON	GASOLINE	9/13/93	2, 2A	E,Q	
	*	MAPCO PETROLEUM INC	109993	1901 THOMPSON RD, BAYTOWN	DIESEL	10/31/95	2, 2A	E,Q	
	*	MAPCO PETROLEUM, INC.	094354	1910 IH-10, BAYTOWN	DIESEL	1/10/89	2, 2A	E,Q	
	*	MARYLAND CLUB FOODS INC	092569	7105 OLD KATY RD, HOUSTON	GASOLINE	5/12/88	2, 4	E,Q	
	*	MAXWELL HOUSE COFFEE	094083	3900 HARRIS BLVD, HOUSTON	UNKNOWN	11/17/89	2, 4	E,Q	
	*	MCCLENDON SIDNEY SIII	102912	3210 N SHEPHERD, HOUSTON	GASOLINE	3/3/92	2, 2A	E,Q	
	*	MELCHER INVESTMENTS	103944	6408 MARTIN LUTHER KING BLVD, HOUSTON	UNKNOWN	3/14/91	2A, 1A	E,Q	
	*	MELTON TRUCK LINES INC	096637	9110 LIBERTY RD, HOUSTON	DIESEL	7/19/90	2, 6	E,Q	
	*	METRO	109276	11555 WESTPARK, HOUSTON	DIESEL	3/1/95	2, 4	E,Q	
	*	METRO TRANSIT AUTHORITY	110735	5700 EASTEX FWY, HOUSTON	HYDR FLUID	3/20/96	1B, 1A	E,Q	
	*	METROPOLITAN TRANSIT AUTHORITY	094552	6400 HWY 59, HOUSTON	UNKNOWN	1/11/90	2, 6	E,Q	
	*	METROPOLITAN TRANSIT AUTHORITY	096579	5555 DEAUVILLE PLAZA DR, HOUSTON	UNKNOWN	7/25/90	2A, 4	E,Q	
	*	METROPOLITAN TRANSIT AUTHORITY	096608	6890 S HWY 59, HOUSTON	GASOLINE, DIESEL, WASTE OIL	8/27/90	2, 2A	E,Q	
	*	MIKE CALVERT TOYOTA	107477	2121 S LOOP W, HOUSTON	GASOLINE, DIESEL	11/23/93	2, 6	E,Q	
	*	MIKE HALL CHEVROLET	109884	8100 S HWY 6, HOUSTON	UNKNOWN	9/15/95	2, 2A	E,Q	
	*	MILLER HORNBERGER PARTNERSHIP	094868	2800 POLK, HOUSTON	GASOLINE	1/16/90	2, 2A	E,Q	
	*	MILLER TRANSPORTERS INC	097982	15855 WOOD DR, CHANNELVIEW	DIESEL	2/13/91	2, 6	E,Q	
	*	MILTON BONIUK	111563	IH 45, HOUSTON	GASOLINE, DIESEL	9/3/96	2, 6	E,Q	
	*	MISSOURI PACIFIC RAILROAD	111333	9226 KATY FWY, HOUSTON	GASOLINE, DIESEL	6/7/96	2, 2A	E,Q	
	*	MOBIL OIL CO.	103766	3702 WESLAYAN, HOUSTON	GASOLINE	7/19/90	2, 2A	E,Q	
	*	MOBIL OIL CORP	091026	2802 N SHEPHERD, HOUSTON	GASOLINE	1/31/85	2, 2A	E,Q	
	*	MOBIL OIL CORP	091091	10271 NORTH FWY, HOUSTON	GASOLINE	7/10/86	2, 2A	E,Q	
	*	MOBIL OIL CORP	091139	103 W NASA RD 1, WEBSTER	GASOLINE	7/17/86	2, 4	E,Q	
	*	MOBIL OIL CORP	091295	4444 W FUQUA, HOUSTON	GASOLINE	5/29/86	2, 5	E,Q	
	*	MOBIL OIL CORP	091375	3803 WESTHEIMER, HOUSTON	GASOLINE	7/9/87	2, 4	E,Q	
	*	MOBIL OIL CORP	091445	13210 MEMORIAL DR, HOUSTON	GASOLINE	8/28/87	2, 4	E,Q	
	*	MOBIL OIL CORP	091685	14603 MEMORIAL DR, HOUSTON	GASOLINE	2/15/88	2, 4	E,Q	
	*	MOBIL OIL CORP	091773	11017 KATY FWY, HOUSTON	GASOLINE	4/1/88	2, 4	E,Q	
	*	MOBIL OIL CORP	091832	6601 SOUTHWEST FWY, HOUSTON	GASOLINE	11/1/87	2, 4	E,Q	
	*	MOBIL OIL CORP	091859	12860 KIMBERLY LN, HOUSTON	GASOLINE	4/28/88	2, 4	E,Q	
	*	MOBIL OIL CORP	091965	10232 S POST OAK, HOUSTON	UNKNOWN	6/15/88	2, 4	E,Q	
	*	MOBIL OIL CORP	092293	8435 KATY FWY, HOUSTON	GASOLINE	11/9/88	2A, 6	E,Q	
	*	MOBIL OIL CORP	092746	3141 SOUTHWEST FWY, HOUSTON	GASOLINE	9/28/88	2, 4	E,Q	
	*	MOBIL OIL CORP	093008	10541 ALMEDA GENOA RD, HOUSTON	GASOLINE	5/11/89	2A, 6	E,Q	
	*	MOBIL OIL CORP	094800	1801 COLLINGSWORTH, HOUSTON	WASTE OIL	7/22/88	2, 4	E,Q	

TABLE 1
GROUNDWATER CONTAMINATION CASE DESCRIPTIONS BY COUNTY
TEXAS NATURAL RESOURCE CONSERVATION COMMISSION

COUNTY	NEW CASES	FILE NAME	FILE NUMBER	LOCATION	CONTAMINATION DESCRIPTION	DATE	ENFORCEMENT STATUS	DATA QUALITY	SECTION 5.236
HARRIS	PST								
		MOBIL OIL CORP	095064	2202 GESSNER RD, HOUSTON	GASOLINE	4/15/89	2, 6	E,Q	
		MOBIL OIL CORP	095381	10601 FUQUA, HOUSTON	GASOLINE	2/9/90	2, 3	E,Q	
		MOBIL OIL CORP	095522	2540 UNIVERSITY BLVD, HOUSTON	GASOLINE	4/23/90	2A, 6	E,Q	
		MOBIL OIL CORP	095525	224 SOUTH AVE, PASADENA	GASOLINE	3/5/90	2, 6	E,Q	
		MOBIL OIL CORP	096091	13161 VETERANS MEMORIAL, HOUSTON	GASOLINE	6/11/90	2, 4	E,Q	
		MOBIL OIL CORP	099479	3819 RED BLUFF RD, PASADENA	GASOLINE	7/1/91	2, 6	E,Q	
		MOBIL OIL CORP	099712	9402 NORTH FWY, HOUSTON	GASOLINE	11/30/89	2A, 1A	E,Q	
		MOBIL OIL CORP	099855	5010 WOODWAY DR, HOUSTON	GASOLINE	6/21/91	2, 2A	E,Q	
		MOBIL OIL CORP	102076	5408 E FM 1960, HUMBLE	GASOLINE	12/20/91	2, 6	E,Q	
		MOBIL OIL CORP	102079	21327 N IH--45, SPRING	GASOLINE	12/9/91	2, 2A	E,Q	
		MOBIL OIL CORP	102434	7001 GULF FWY, HOUSTON	GASOLINE	11/14/91	2, 2A	E,Q	
		MOBIL OIL CORP	102438	1052 NASA RD 1, WEBSTER	GASOLINE	11/17/91	2, 3	E,Q	
		MOBIL OIL CORP	102441	8335 S HWY 6, HOUSTON	GASOLINE	11/18/91	2, 3	E,Q	
		MOBIL OIL CORP	102448	8003 BEECHNUT, HOUSTON	GASOLINE	12/5/91	2, 2A	E,Q	
		MOBIL OIL CORP	102449	8235 BROADWAY, HOUSTON	GASOLINE	12/20/91	2, 2A	E,Q	
		MOBIL OIL CORP	102450	5800 S GESSNER RD, HOUSTON	GASOLINE	12/3/91	2A, 6	E,Q	
		MOBIL OIL CORP	102451	6243 W FM 1960, HUMBLE	GASOLINE	12/10/91	2, 4	E,Q	
		MOBIL OIL CORP	102452	7402 FONDREN, HOUSTON	GASOLINE	12/12/91	2, 4	E,Q	
		MOBIL OIL CORP	102455	2747 S HWY 6, HOUSTON	GASOLINE	12/16/91	2, 2A	E,Q	
		MOBIL OIL CORP	102456	1525 N LOOP 610 W, HOUSTON	GASOLINE	11/25/91	2, 3	E,Q	
		MOBIL OIL CORP	102457	5212 ANTOINE DR, HOUSTON	GASOLINE	11/25/91	2, 3	E,Q	
		MOBIL OIL CORP	102458	11503 SOUTHWEST FWY, HOUSTON	GASOLINE	11/20/91	2, 2A	E,Q	
		MOBIL OIL CORP	102460	8497 N HWY 6, HOUSTON	GASOLINE	12/3/91	2, 2A	E,Q	
		MOBIL OIL CORP	102461	6451 NORTH FWY, HOUSTON	GASOLINE	12/2/91	2, 2A	E,Q	
		MOBIL OIL CORP	102463	11398 HARWIN DR, HOUSTON	GASOLINE	12/17/91	2, 2A	E,Q	
		MOBIL OIL CORP	102466	13550 KUYKENDAHL RD, HOUSTON	GASOLINE	12/27/91	2, 2A	E,Q	
		MOBIL OIL CORP	102469	4406 E SAM HOUSTON N PKWY, HOUSTON	GASOLINE	11/27/91	2A, 6	E,Q	
		MOBIL OIL CORP	102637	8253 LOUETTA, SPRING	GASOLINE	12/17/91	2, 2A	E,Q	
		MOBIL OIL CORP	103994	6522 WESTHEIMER DR, HOUSTON	GASOLINE	5/27/92	2, 2A	E,Q	
		MOBIL OIL CORP/SHELL OIL CO	102080	803 S HWY 6, HOUSTON	GASOLINE	11/27/91	2, 6	E,Q	
		MOBIL OIL CORP/SHELL OIL CO	102091	10942 W FM 1960, HOUSTON	UNKNOWN	1/27/92	2, 5	E,Q	
		MOBIL OIL CORP/SHELL OIL CO	102447	11203 NORTHWEST FWY, HOUSTON	GASOLINE	11/22/91	2, 6	E,Q	
		MOBIL OIL CORP/SHELL OIL CO	102454	411 SHELDON RD, CHANNELVIEW	GASOLINE	12/11/91	2A, 6	E,Q	
		MOBIL OIL CORPORATION	091089	10512 GULF FWY, HOUSTON	GASOLINE	6/16/86	2, 6	E,Q	
		MOBIL OIL CORPORATION	102075	9461 JONES RD, HOUSTON	GASOLINE	12/3/91	2, 3	E,Q	
		MOFFIT OIL	112524	13002 KLUGE RD, CYPRESS	UNKNOWN	8/12/97	2, 6	E,Q	
		MONKEZ KILANI	091931	7075 BELLFORT, HOUSTON	GASOLINE	4/25/88	2, 2A	E,Q	
		MONTGOMERY WARD	091016	7500 BELLAIRE BLVD, HOUSTON	GASOLINE	8/22/84	2, 4	E,Q	
		MOUNTASIA ENTERTAINMENT INTL	111445	1111 W LOOP NORTH, HOUSTON	GASOLINE, OTHER	8/1/96	2, 2A	E,Q	
		MOUNTASIA ENTERTAINMENT INTL	111446	1105 W LOOP NORTH, HOUSTON	GASOLINE	8/1/96	2, 2A	E,Q	
		MUSTANG TRACTOR & EQUIPMENT	108136	7607 WALLISVILLE, HOUSTON	DIESEL, WASTE OIL	4/1/94	2, 2A	E,Q	
		MUSTANG TRACTOR & EQUIPMENT CO	104818	7607 WALLISVILLE RD, HOUSTON	GASOLINE	9/25/92	2A, 1A	E,Q	
		NAGRA, NARINDER S	107534	1722 S SHAVER, PASADENA	GASOLINE	11/19/93	2A, 1A	E,Q	
		NATIONAL CAR RENTAL SYSTEM	091748	4551 WILL CLAYTON PKWY, HOUSTON	DIESEL, GASOLINE	3/16/88	2, 4	E,Q	
		NATIONAL CAR RENTAL SYSTEM INC	093041	AMF, HOUSTON	GASOLINE	6/2/89	2, 2A	E,Q	
		NATIONAL CONVENIENCE BANKRUPT	111574	17552 STEUBNER AIRLINE, SPRING	GASOLINE	8/19/96	5B, 1A	E,Q	
		NATIONAL CONVENIENCE BANKRUPT	111585	12701 WINDFERN, HOUSTON	GASOLINE	8/27/96	5B, 1A	E,Q	
		NATIONAL CONVENIENCE BANKRUPT	111716	3944 W FM RD 1960, HOUSTON	GASOLINE	9/5/96	5B, 1A	E,Q	

TABLE 1
GROUNDWATER CONTAMINATION CASE DESCRIPTIONS BY COUNTY
TEXAS NATURAL RESOURCE CONSERVATION COMMISSION

COUNTY	NEW CASES	FILE NAME	FILE NUMBER	LOCATION	CONTAMINATION DESCRIPTION	DATE	ENFORCEMENT STATUS	DATA QUALITY	SECTION 5.236
HARRIS	PST								
		NATIONAL CONVENIENCE BANKRUPT	111717	12630 TELGE, CYPRESS	GASOLINE	9/5/96	5B, 1A	E,Q	
	*	NATIONAL CONVENIENCE BANKRUPT	112208	6303 GRIGGS, HOUSTON	UNKNOWN	4/3/97	5B, 1A	E,Q	
	*	NATIONAL CONVENIENCE BANKRUPT	112209	7419 IRVINGTON, HOUSTON	UNKNOWN	4/3/97	5B, 1A	E,Q	
	*	NATIONAL CONVENIENCE BANKRUPT	112210	10855 TELEPHONE RD, HOUSTON	UNKNOWN	4/3/97	5B, 1A	E,Q	
	*	NATIONAL CONVENIENCE BANKRUPT	112283	9230 BUFFALO SPEEDWAY, HOUSTON	GASOLINE	4/2/97	5B, 1A	E,Q	
	*	NATIONAL CONVENIENCE BANKRUPT	112343	12520 HWY 90, HOUSTON	GASOLINE	5/28/97	5B, 1A	E,Q	
	*	NATIONAL CONVENIENCE BANKRUPT	112353	12801 HOMESTEAD RD, HOUSTON	GASOLINE	6/4/97	5B, 1A	E,Q	
	*	NATIONAL CONVENIENCE BANKRUPT	112371	1130 FREEPORT ST, HOUSTON	GASOLINE	6/5/97	5B, 1A	E,Q	
	*	NATIONAL CONVENIENCE BANKRUPT	112372	1363 FEDERAL RD, HOUSTON	GASOLINE	6/6/97	5B, 1A	E,Q	
	*	NATIONAL CONVENIENCE BANKRUPT	112403	9309 N WAYSIDE, HOUSTON	GASOLINE	6/17/97	5B, 1A	E,Q	
	*	NATIONAL CONVENIENCE BANKRUPT	112404	15929 ALDINE WESTFIELD, HOUSTON	GASOLINE	6/9/97	5B, 1A	E,Q	
	*	NATIONAL CONVENIENCE BANKRUPT	112405	11703 AIRLINE DR, HOUSTON	GASOLINE	6/10/97	5B, 1A	E,Q	
	*	NATIONAL CONVENIENCE BANKRUPT	112406	9545 RICHMOND AVE, HOUSTON	UNKNOWN	6/26/97	5B, 1A	E,Q	
	*	NATIONAL CONVENIENCE BANKRUPT	112407	11230 PLAINFIELD, HOUSTON	UNKNOWN	6/26/97	5B, 1A	E,Q	
	*	NATIONAL CONVENIENCE BANKRUPT	112408	8611 MOSLEY, HOUSTON	UNKNOWN	6/26/97	5B, 1A	E,Q	
	*	NATIONAL CONVENIENCE BANKRUPT	112430	1212 TEXAS AVE, BAYTOWN	GASOLINE	6/18/97	5B, 1A	E,Q	
	*	NATIONAL CONVENIENCE BANKRUPT	112478	2512 WARD RD, BAYTOWN	GASOLINE	6/16/97	5B, 1A	E,Q	
	*	NATIONAL CONVENIENCE BANKRUPT	112561	1740 JENKINS, PASADENA	GASOLINE	11/17/97	5B, 1A	E,Q	
	*	NATIONAL CONVENIENCE BANKRUPT	112562	15211 WOODFOREST, CHANNELVIEW	GASOLINE	7/25/97	5B, 1A	E,Q	
	*	NATIONAL CONVENIENCE BANKRUPT	112563	638 DELL DALE, CHANNELVIEW	GASOLINE	7/25/97	5B, 1A	E,Q	
	*	NATIONAL CONVENIENCE BANKRUPT	112729	3010 DENKMAN, PASADENA	GASOLINE	7/29/97	1B, 1A	E,Q	
		NATIONAL CONVENIENCE STORES	100347	3202 E PASADENA HWY, PASADENA	GASOLINE	9/9/91	5B, 1A	E,Q	
		NATIONAL CONVENIENCE STORES	104403	16141 MARKET ST, CHANNELVIEW	GASOLINE	9/29/92	2, 5	E,Q	
		NATIONAL CONVENIENCE STORES	110177	1311 N GESSNER, HOUSTON	GASOLINE	12/15/95	5B, 1A	E,Q	
		NEWARK SHIPBUILDING	094609	8502 CYPRESS ST, HOUSTON	GASOLINE	1/18/90	2, 6	E,Q	
	*	NORMA FISCHER	109347	6020 WASHINGTON, HOUSTON	GASOLINE, HYDR FLUID	4/6/95	2, 2A	E,Q	
		NORTH FREEWAY NISSAN	105159	8515 NORTH FWY, HOUSTON	UNKNOWN	5/27/92	2, 2A	E,Q	
	*	NORTHLINE JOINT VENTURE/PCUMM	112292	400 NORTHLINE MALL, HOUSTON	HYDR FLUID	4/22/97	2A, 6	E,Q	
		NORTHWESTERN MUTUAL LIFE INS	098572	3955 RICHMOND AVE, HOUSTON	GASOLINE, WASTE OIL	2/15/91	2, 2A	E,Q	
		O'ROURKE DISTRIBUTING CO, INC	105625	9624 LONG POINT, HOUSTON	GASOLINE, DIESEL	12/3/92	2, 5	E,Q	
	*	O'ROURKE PETROLEUM PRODUCTS	092408	8524 GULF FWY, HOUSTON	GASOLINE	12/15/88	2, 2A	E,Q	
	*	OBRIEN POWER EQUIPMENT INC	112522	3622 PINEMONT, HOUSTON	UNKNOWN	8/12/97	2, 6	E,Q	
	*	OCEAN HARVEST WHOLESALE	104206	1111 LIVEOAK, HOUSTON	GASOLINE	8/12/92	2, 2A	E,Q	
		OVERNITE TRANSPORTATION	094619	2525 CAVALCADE ST, HOUSTON	DIESEL	1/22/90	2, 2A	E,Q	
		P & S RICE MILLS	095900	6600 LONG POINT, HOUSTON	GASOLINE	4/23/90	2, 2A	E,Q	
	*	PANGLIA MANAGEMENT, INC.	096663	4120 S SHAVER, HOUSTON	GASOLINE	9/5/90	5B, 2A	E,Q	
	*	PARAMOUNT CAR WASHO	109641	5102 KIRBY, HOUSTON	GASOLINE	6/1/95	2, 2A	E,Q	
	*	PARK NATIONAL BANK	093270	3425 FONDREN, HOUSTON	GASOLINE	7/5/89	2, 4	E,Q	
	*	PATTON STREET CORP	110540	4101 FULTON, HOUSTON	UNKNOWN	3/11/96	2, 2A	E,Q	
		PENTRON INC	097730	5200 NAVIGATION, HOUSTON	DIESEL	12/28/90	2, 6	E,Q	
		PETROLEUM WHOLESALE INC	093617	203 E LITTLE YORK, HOUSTON	GASOLINE	9/8/89	1B, 1A	E,Q	
	*	PETROLEUM WHOLESALE INC	112808	333 LUTCHER, ORANGE	GASOLINE, DIESEL	11/26/97	1B, 1A	E,Q	
		PETROLEUM WHOLESALE, INC.	094350	5795 N BELT, HOUSTON	GASOLINE	12/8/89	2, 2A	E,Q	
		PHILLIPS 66 CO	097125	4910 WESLAYAN, HOUSTON	GASOLINE	10/12/90	2, 4	E,Q	
		PHILLIPS 66 CO	099587	7411 HILLCROFT, HOUSTON	GASOLINE	2/7/90	2, 5	E,Q	
		PHILLIPS 66 CO	105395	8569 LONG POINT, HOUSTON	GASOLINE	8/20/92	2, 2A	E,Q	
	*	PHILLIPS 66 CO	111144	9996 S MAIN, HOUSTON	GASOLINE, DIESEL	5/21/96	2, 2A	E,Q	
	*	PHILLIPS 66 CO	111185	11139 BELLAIRE BLVD, HOUSTON	UNKNOWN	6/14/96	2, 2A	E,Q	

TABLE 1
GROUNDWATER CONTAMINATION CASE DESCRIPTIONS BY COUNTY
TEXAS NATURAL RESOURCE CONSERVATION COMMISSION

COUNTY	DIVISION	NEW CASES	FILE NAME	FILE NUMBER	LOCATION	CONTAMINATION DESCRIPTION	DATE	ENFORCEMENT STATUS	DATA QUALITY	SECTION 5.236
HARRIS	PST									
			PHILLIPS 66 CO	111198	2627 T C JESTER, HOUSTON	GASOLINE, DIESEL	5/14/96	2, 2A	E,Q	
			PHILLIPS 66 CO	111342	8602 BEECHNUT, HOUSTON	GASOLINE	5/10/96	2, 2A	E,Q	
			PINEMONT BANK	098028	823-825 THORTON ST, HOUSTON	GASOLINE	1/31/91	2, 2A	E,Q	
			PIONEER CONCRETE OF TEXAS INC	094947	302 BENNINGTON, HOUSTON	GASOLINE	1/18/90	2, 2A	E,Q	
			PORT OF HOUSTON AUTHORITY	099478	8200 CLINTON DR, HOUSTON	GASOLINE	4/10/91	2, 2A	E,Q	
			PORT OF HOUSTON AUTHORITY	102741	WHARF 10 & 11, HOUSTON	GASOLINE, DIESEL	3/26/92	2, 2A	E,Q	
			PRIME CAPITOL	110787	3002 LITTLE YORK, HOUSTON	GASOLINE, WASTE OIL, HYDR FLUID	4/5/96	2, 2A	E,Q	
			PRIME EQUIPMENT	107479	11003 BISSONNET, HOUSTON	GASOLINE	11/29/93	2, 2A	E,Q	
			PRIMECO INC	110786	2313 SPENCER HWY, PASADENA	GASOLINE, DIESEL	4/4/96	2, 2A	E,Q	
			PRIMECO INC.	110925	15210 FM 529, HOUSTON	GASOLINE, DIESEL	4/12/96	2, 2A	E,Q	
			QUANTUM CHEMICAL CORP	097293	11603 STRANG RD, LA PORTE	WASTE OIL	11/19/90	2A, 6	E,Q	
			R B EVERETT	095335	3118 TEXAS, HOUSTON	DIESEL	4/2/90	2, 2A	E,Q	
			RAK DEVELOPMENT CORP	099627	4735 ANDERSON RD, HOUSTON	GASOLINE	6/5/91	2, 2A	E,Q	
			RDI WOODFOREST L P	112648	388 UVALDE, HOUSTON	UNKNOWN	9/26/97	1B, 1A	E,Q	
			REEF INDUSTRIES INC	099994	10020 MYKAWA, HOUSTON	OTHER	5/2/91	2A, 6	E,Q	
			REYNOLDS METALS CO	097834	10000 N LOOP E, HOUSTON	CHEMICAL	1/25/91	2, 6	E,Q	
			RIAD A. SAIDI	101814	3102 LITTLE YORK RD, HOUSTON	GASOLINE	7/12/91	2, 2A	E,Q	
			RICE FOOD MARKETS INC	095228	5333 GULFTON, HOUSTON	GASOLINE	2/14/90	2A, 6	E,Q	
			ROADWAY SERVICES INC	107717	9415 WALLISVILLE RD, HOUSTON	GASOLINE, DIESEL, OTHER	1/17/94	2A, 1A	E,Q	
			ROSEMORE ENTERPRISES INC	111924	5902 TELEPHONE RD, HOUSTON	GASOLINE	9/16/96	1B, 1A	E,Q	
			ROSSMORE ENTERPRISES	091413	3423 E FM 1960, HOUSTON	UNKNOWN	11/14/86	2, 6	E,Q	
			ROSSMORE ENTERPRISES	095290	11249 BISSONNET, HOUSTON	GASOLINE	3/13/90	2, 4	E,Q	
			RUDERS, INC.	091797	11919 SPENCER RD, HOUSTON	UNKNOWN	3/1/88	2, 6	E,Q	
			RUPANI SALMAN	091192	13203 VETERANS MEMORIAL, HOUSTON	GASOLINE	12/4/86	2, 2A	E,Q	
			RYDER TRUCK RENTAL INC	096427	11200 HEMPSTEAD HWY, HOUSTON	DIESEL	7/7/90	2, 2A	E,Q	
			SADRU DIN & ALMAHRAN CORP.	109734	707 N WAYSIDE, HOUSTON	GASOLINE	7/27/95	2, 2A	E,Q	
			SAGE SOUTHWEST INC	092600	4645 BEECHNUT, HOUSTON	GASOLINE	2/7/89	2, 2A	E,Q	
			SALVATION ARMY	094203	1015 HEMPHILL, HOUSTON	DIESEL	12/13/89	2, 2A	E,Q	
			SANDHILL PRIME, LTD	096087	605 W GRAY, HOUSTON	GASOLINE	6/19/90	2, 4	E,Q	
			SCHNITZER STEEL INDUSTRIES	094821	7501 LIBERTY RD, HOUSTON	GASOLINE	12/28/89	2, 2A	E,Q	
			SCURLOCK FOUNDATION	105551	6532 MARTIN LUTHER KING BLVD, HOUSTON	UNKNOWN	12/4/92	2, 5	E,Q	
			SCURLOCK FOUNDATION	105865	9514 HIRSCH RD, HOUSTON	GASOLINE, HYDR FLUID	12/5/92	2, 2A	E,Q	
			SERVICE TRANSPORT COMPANY	093456	7900 ALMEDA GENOA, HOUSTON	DIESEL	7/17/89	2, 2A	E,Q	
			SHADOW DALE ELEVATOR INC	109391	1235 SHADOW DALE, HOUSTON	DIESEL	4/1/93	2A, 1A	E,Q	
			SHAW'S GAS MART	098952	5606 S SHAVER, HOUSTON	GASOLINE	5/2/91	2A, 1A	E,Q	
			SHELL OIL CO	091046	11110 WESTHEIMER, HOUSTON	GASOLINE	10/4/85	2, 4	E,Q	
			SHELL OIL CO	091133	IH-45, HOUSTON	GASOLINE	6/7/86	2, 2A	E,Q	
			SHELL OIL CO	091387	8555 BEECHNUT, HOUSTON	GASOLINE	7/1/87	2, 4	E,Q	
			SHELL OIL CO	091614	11639 KATY FWY, HOUSTON	GASOLINE	1/18/88	2, 6	E,Q	
			SHELL OIL CO	091693	2302 W HOLCOMBE, HOUSTON	GASOLINE	2/23/88	2, 4	E,Q	
			SHELL OIL CO	091790	10404 NORTHWEST FWY, HOUSTON	GASOLINE	4/7/88	2, 6	E,Q	
			SHELL OIL CO	092324	10801 S POST OAK, HOUSTON	GASOLINE	11/4/88	2, 6	E,Q	
			SHELL OIL CO	093202	402 UVALDE RD, HOUSTON	GASOLINE	6/16/89	2, 6	E,Q	
			SHELL OIL CO	093218	8 CENTER ST, DEER PARK	GASOLINE	11/16/88	2, 6	E,Q	
			SHELL OIL CO	093280	11997 S MAIN, HOUSTON	GASOLINE	7/5/89	2, 2A	E,Q	
			SHELL OIL CO	093752	6031 IH-45, HOUSTON	GASOLINE	9/27/89	2, 6	E,Q	
			SHELL OIL CO	093754	9602 CHIMNEY ROCK, HOUSTON	GASOLINE	9/27/89	2, 2A	E,Q	
			SHELL OIL CO	094995	4066 WESTHEIMER, HOUSTON	GASOLINE	2/23/90	2, 3	E,Q	

TABLE 1
GROUNDWATER CONTAMINATION CASE DESCRIPTIONS BY COUNTY
TEXAS NATURAL RESOURCE CONSERVATION COMMISSION

COUNTY	DIVISION	NEW CASES	FILE NAME	FILE NUMBER	LOCATION	CONTAMINATION DESCRIPTION	DATE	ENFORCEMENT STATUS	DATA QUALITY	SECTION 5.236
HARRIS	PST		SHELL OIL CO	095709	7201 BISSONNET, HOUSTON	UNKNOWN	5/21/90	2, 2A	E,Q	
			SHELL OIL CO	096096	S RICHEY RD, PASADENA	GASOLINE, DIESEL	5/21/90	2, 6	E,Q	
			SHELL OIL CO	096324	15831 DRUMMET BLVD, HOUSTON	GASOLINE	6/13/90	2, 2A	E,Q	
			SHELL OIL CO	096916	3939 SOUTHWEST FWY, HOUSTON	GASOLINE	10/9/90	2, 6	E,Q	
			SHELL OIL CO	097417	13300 NORTHWEST FWY, HOUSTON	GASOLINE	4/4/90	2, 6	E,Q	
			SHELL OIL CO	100648	11500 SOUTHWEST FWY, HOUSTON	GASOLINE	6/18/87	2, 6	E,Q	
			SHELL OIL CO	100652	21403 N IH-45, SPRING	GASOLINE	10/18/91	2, 2A	E,Q	
			SHELL OIL CO	102445	8818 RICHMOND, HOUSTON	GASOLINE	11/25/91	2, 3	E,Q	
			SHELL OIL CO	104839	4646 SPENCER HWY, PASADENA	GASOLINE	4/27/92	2, 2A	E,Q	
			SHELL OIL CO	107322	829 W PASADENA FWY, PASADENA	WASTE OIL	10/7/93	2, 2A	E,Q	
			SHELL OIL CO	108798	7204 S LOOP E, HOUSTON	GASOLINE	11/9/94	2, 2A	E,Q	
			SHELL OIL CO	109083	5822 FM 1960, HOUSTON	GASOLINE	1/17/95	2A, 1A	E,Q	
			SHELL OIL CO	111795	202 W CROSSTIMBERS, HOUSTON	GASOLINE	10/9/96	1B, 1A	E,Q	
			SHELL OIL PRODUCTS CO	112649	18535 FM 249, HOUSTON	GASOLINE	8/1/97	2, 6	E,Q	
			SHIPRA ENTERPRISE	104191	4701 SAN JACINTO ST, HOUSTON	GASOLINE	8/23/91	5B, 1A	E,Q	
			SHOP N' MARKET	100657	5008 ALDINE BENDER RD, HOUSTON	GASOLINE	10/21/91	1B, 1A	E,Q	
			SIERRA TERRACE INC	093203	7401 S MAIN, HOUSTON	GASOLINE	6/15/89	2, 5	E,Q	
			SMALL BUSINESS ADMINISTRATION	092338	12400 BEDFORD ST, HOUSTON	DIESEL	10/10/88	2, 6	E,Q	
			SMB PARTNERS LTD	106788	2616 POLK, HOUSTON	GASOLINE	6/4/93	2, 2A	E,Q	
			SOFT TOUCH CAR WASH	104692	8901 W BELFORT, HOUSTON	GASOLINE	10/17/91	2, 2A	E,Q	
			SOUTHERN PACIFIC LINES	109414	700 MCKEE ST, HOUSTON	UNKNOWN	12/15/94	2, 2A	E,Q	
			SOUTHERN STEVEDORING CO., INC	098869	7325 J W PEAUVY, HOUSTON	GASOLINE	5/7/91	2, 2A	E,Q	
			SOUTHLAND CORP	091798	6116 GULFTON, HOUSTON	GASOLINE	11/12/87	5B, 2A	E,Q	
			SOUTHLAND CORP	111803	9504 AIRLINE DR, HOUSTON	UNKNOWN	10/24/96	2, 2A	E,Q	
			SOUTHWEST DISTRIBUTORS	093568	1301 WHITE ST, HOUSTON	GASOLINE	8/28/89	2, 2A	E,Q	
			SOUTHWESTERN BELL TELEPHONE CO	092356	9216 OLD KATY RD, HOUSTON	GASOLINE	11/30/88	2, 4	E,Q	
			SOUTHWESTERN BELL TELEPHONE CO	096047	2032 MANSARD, HOUSTON	UNKNOWN	7/3/90	2A, 6	E,Q	
			SOUTHWESTERN BELL TELEPHONE CO	096457	5434 GASMER, HOUSTON	GASOLINE	7/15/90	2, 2A	E,Q	
			SOUTHWESTERN BELL TELEPHONE CO	098071	1210 BLUEBELL RD, HOUSTON	GASOLINE	2/20/91	2, 2A	E,Q	
			SPEEDWAY SUPERAMERICA LLC	092272	322 RAYFORD, SPRING	GASOLINE	10/26/88	2, 4	E,Q	
			SPRING BRANCH ISD	096583	1066 GESSNER, HOUSTON	GASOLINE, DIESEL	8/22/90	2, 6	E,Q	
			SPRING ISD	097377	24037 HARDY RD, SPRING	GASOLINE	6/28/90	2, 6	E,Q	
			SST FOOD STORE	099026	13103 HIRAM CLARK, HOUSTON	GASOLINE	4/23/91	1B, 1A	E,Q	
			STAR ENTERPRISE	091363	9502 JONES RD, HOUSTON	GASOLINE	6/25/87	2, 4	E,Q	
			STAR ENTERPRISE	091386	8610 ALMEDA, HOUSTON	UNKNOWN	4/1/87	2, 5	E,Q	
			STAR ENTERPRISE	091860	12859 KIMBERLY LN, HOUSTON	GASOLINE	4/1/88	2, 4	E,Q	
			STAR ENTERPRISE	092286	6502 SOUTHWEST FWY, HOUSTON	GASOLINE	11/2/88	2, 4	E,Q	
			STAR ENTERPRISE	092318	5803 FONDREN, HOUSTON	GASOLINE	11/16/88	2, 4	E,Q	
			STAR ENTERPRISE	092641	3105 RED BLUFF RD, PASADENA	UNKNOWN	2/17/89	2, 3	E,Q	
			STAR ENTERPRISE	092725	6665 S BRAESWOOD, HOUSTON	GASOLINE	3/17/89	2, 2A	E,Q	
			STAR ENTERPRISE	093166	2103 WESTHEIMER, HOUSTON	UNKNOWN	6/24/89	2, 2A	E,Q	
			STAR ENTERPRISE	093872	4976 N HWY 6, HOUSTON	DIESEL	10/31/89	2, 6	E,Q	
			STAR ENTERPRISE	093908	5601 MEMORIAL DR, HOUSTON	GASOLINE	10/20/89	2, 6	E,Q	
			STAR ENTERPRISE	096627	8610 ALMEDA, HOUSTON	GASOLINE	8/22/90	2, 2A	E,Q	
			STAR ENTERPRISE	096799	8435 FM 1960, HUMBLE	GASOLINE	2/12/88	2, 4	E,Q	
			STAR ENTERPRISE	098041	10202 WESTHEIMER RD, HOUSTON	GASOLINE, WASTE OIL	2/20/91	2, 4	E,Q	
			STAR ENTERPRISE	098222	34 ALDINE BENDER, HOUSTON	GASOLINE, DIESEL	3/12/91	2, 2A	E,Q	
			STAR ENTERPRISE	098223	2502 N LOOP 610 W, HOUSTON	GASOLINE, DIESEL	3/12/91	2, 2A	E,Q	

TABLE 1
GROUNDWATER CONTAMINATION CASE DESCRIPTIONS BY COUNTY
TEXAS NATURAL RESOURCE CONSERVATION COMMISSION

COUNTY	DIVISION	NEW CASES	FILE NAME	FILE NUMBER	LOCATION	CONTAMINATION DESCRIPTION	DATE	ENFORCEMENT STATUS	DATA QUALITY	SECTION 5.236
HARRIS	PST		STAR ENTERPRISE	098322	2122 GESSNER, HOUSTON	GASOLINE	3/21/91	2, 2A	E,Q	
			STAR ENTERPRISE	098323	11603 HWY 290, HOUSTON	GASOLINE	3/21/91	2, 2A	E,Q	
			STAR ENTERPRISE	098324	9492 KEMPWOOD, HOUSTON	GASOLINE	3/21/91	2, 6	E,Q	
			STAR ENTERPRISE	098541	801 N LOOP 610, HOUSTON	GASOLINE, WASTE OIL	4/4/91	2, 2A	E,Q	
			STAR ENTERPRISE	098738	7148 BISSONNET RD, HOUSTON	UNKNOWN	2/20/91	2, 2A	E,Q	
			STAR ENTERPRISE	099153	9201 N LOOP E, HOUSTON	GASOLINE	9/1/90	2, 2A	E,Q	
			STAR ENTERPRISE	099252	8601 S HWY 59, HOUSTON	GASOLINE	3/26/91	2, 4	E,Q	
			STAR ENTERPRISE	104017	718 N LOOP 610 E, HOUSTON	UNKNOWN	4/18/92	2, 2A	E,Q	
			STAR ENTERPRISE	104279	10097 GESSNER, HOUSTON	GASOLINE	6/3/92	2, 2A	E,Q	
			STAR ENTERPRISE	104646	6929 N LOOP E, HOUSTON	GASOLINE	9/10/92	2, 2A	E,Q	
			STAR ENTERPRISE	104714	1105 BAY AREA BLVD, HOUSTON	GASOLINE, DIESEL	10/10/91	2, 4	E,Q	
			STAR ENTERPRISE	104787	3425 EASTEX FWY, HOUSTON	GASOLINE	9/10/92	2A, 1A	E,Q	
			STAR ENTERPRISE	105103	2601 W LOOP S, HOUSTON	GASOLINE	10/8/92	1B, 1A	E,Q	
			STAR ENTERPRISE	106047	4401 W 18TH ST, HOUSTON	GASOLINE	1/26/93	2A, 1A	E,Q	
			STAR ENTERPRISE	106066	8702 BELLAIRE, HOUSTON	GASOLINE	2/1/93	2, 4	E,Q	
			STAR ENTERPRISE	106067	7025 S LOOP E, HOUSTON	GASOLINE	2/4/93	2, 6	E,Q	
			STAR ENTERPRISE	106194	14754 MEMORIAL DR, HOUSTON	GASOLINE	2/22/93	2, 2A	E,Q	
			STAR ENTERPRISE	106250	13402 HOLLY PARK, CHANNELVIEW	GASOLINE	2/26/93	2, 2A	E,Q	
			STAR ENTERPRISE	106517	12303 JONES RD, HOUSTON	GASOLINE, DIESEL	3/2/93	2, 6	E,Q	
			STAR ENTERPRISE	106578	7025 S LOOP E, HOUSTON	GASOLINE, DIESEL	2/5/93	2A, 1A	E,Q	
			STAR ENTERPRISE	106831	6923 ANTOINE, HOUSTON	GASOLINE	6/11/93	2, 4	E,Q	
			STAR ENTERPRISE	107238	10230 IH-10, JACINTO CITY	GASOLINE	7/23/93	2, 2A	E,Q	
			STAR ENTERPRISE	108667	11905 BISSONNET, HOUSTON	GASOLINE	9/29/94	2, 2A	E,Q	
			STAR ENTERPRISE	108633	3936 KIRBY, HOUSTON	HYDR FLUID, GASOLINE	11/15/94	2, 2A	E,Q	
			STAR ENTERPRISE	110772	15515 KUYKENDAHL, HOUSTON	UNKNOWN	4/5/96	2, 2A	E,Q	
			STAR ENTERPRISE	110927	22560 ALDINE WESTFIELD, HOUSTON	GASOLINE, DIESEL	4/3/96	1B, 1A	E,Q	
			STAR ENTERPRISE	111001	8402 HILLCROFT, HOUSTON	GASOLINE	2/28/96	1B, 1A	E,Q	
			STAR ENTERPRISE	111002	8599 W BELLFORT, HOUSTON	GASOLINE	2/24/96	2, 2A	E,Q	
			STAR ENTERPRISE	111297	4750 FAIRMONT PKWY, HOUSTON	UNKNOWN	7/10/96	1B, 1A	E,Q	
			STAR ENTERPRISE	111553	13102 MURPHY RD, STAFFORD	GASOLINE, DIESEL	8/8/96	2, 2A	E,Q	
			STAR ENTERPRISE	111570	16131 NORTHWEST FWY, HOUSTON	GASOLINE, DIESEL	9/3/96	2, 6	E,Q	
			STAR ENTERPRISE	111571	1402 FM 1960, HOUSTON	GASOLINE	9/3/96	1B, 1A	E,Q	
			STAR ENTERPRISE	111572	5103 W FM 1960, HOUSTON	GASOLINE, DIESEL	9/3/96	1B, 1A	E,Q	
			STAR ENTERPRISE	111601	11019 BRIAR FOREST, HOUSTON	GASOLINE	9/10/96	2, 2A	E,Q	
			STAR ENTERPRISE	111644	1339 DAIRY ASHFORD, HOUSTON	GASOLINE, DIESEL	8/8/96	2, 2A	E,Q	
			STAR ENTERPRISE	112092	2203 SOUTHWEST FWY, HOUSTON	UNKNOWN	1/30/97	2, 2A	E,Q	
			STAR ENTERPRISES	112496	12776 EAST FWY, HOUSTON	UNKNOWN	7/25/97	2, 2A	E,Q	
			STEARNS CORPORATION	101360	8399 WESTVIEW, HOUSTON	WASTE OIL	12/4/91	2, 2A	E,Q	
			STEWART & STEVENSON SERVICES	102973	8631 EAST FWY, HOUSTON	DIESEL	4/28/92	2, 2A	E,Q	
			STOP N SERV	111004	20409 FM 2100, CROSBY	UNKNOWN	5/17/96	2, 2A	E,Q	
			STOP N SERVE	111007	1245 ATASCOCITA RD, HUMBLE	GASOLINE	5/16/96	2, 2A	E,Q	
			STRAFCO INC	110474	4003 LEELAND, HOUSTON	GASOLINE	4/3/96	2, 2A	E,Q	
			STRASBURGER ENTERPRISES INC	091357	8770 W TIDWELL, HOUSTON	GASOLINE	6/11/87	2, 6	E,Q	
			T E P P C O & CHEVRON	112041	HARDY ST, HOUSTON	UNKNOWN	1/3/97	2D, 1A	E,Q	
			TALKINGTON DEAN MS	105207	12537 MARKET ST, HOUSTON	UNKNOWN	10/29/92	2, 2A	E,Q	
			TARRANT DISTRIBUTORS INC	106403	9835 GENARD RD, HOUSTON	GASOLINE	10/2/92	2, 6	E,Q	
			TENNECO OIL INC	091308	8203 FONDREN RD, HOUSTON	GASOLINE	5/1/84	2, 2A	E,Q	
			TENNECO OIL INC	092566	22102 N LOOP 494, KINGWOOD	GASOLINE	2/2/89	2, 6	E,Q	

TABLE 1
GROUNDWATER CONTAMINATION CASE DESCRIPTIONS BY COUNTY
TEXAS NATURAL RESOURCE CONSERVATION COMMISSION

COUNTY	NEW CASES	FILE NAME	FILE NUMBER	LOCATION	CONTAMINATION DESCRIPTION	DATE	ENFORCEMENT STATUS	DATA QUALITY	SECTION 5.236
HARRIS	PST								
	*	TENNESSEE GAS PIPELINE	091025	22602 HEGAR RD, HOCKLEY	GASOLINE	11/17/84	2, 2A	E,Q	
		TEXACO REFINING & MARKETING	091238	6213 LYONS AVE, HOUSTON	GASOLINE	3/6/87	2, 4	E,Q	
		TEXACO REFINING & MARKETING	092013	5012 BISSONNET, HOUSTON	GASOLINE	7/19/88	2A, 6	E,Q	
		TEXACO REFINING & MARKETING	092234	8850 NORTH LOOP, HOUSTON	GASOLINE	10/26/88	2, 5	E,Q	
		TEXACO REFINING & MARKETING	092995	1702 CAPITOL AVE, HOUSTON	GASOLINE	5/1/89	2, 6	E,Q	
		TEXACO REFINING & MARKETING	093093	4902 MARTIN LUTHER KING BLVD, HOUSTON	UNKNOWN	6/7/89	2, 4	E,Q	
		TEXACO REFINING & MARKETING	093127	6250 BISSONNET RD, HOUSTON	UNKNOWN	6/14/89	2, 6	E,Q	
		TEXACO REFINING & MARKETING	093575	10902 BELLAIRE BLVD, HOUSTON	WASTE OIL	8/29/89	2, 2A	E,Q	
		TEXACO REFINING & MARKETING	094130	995 BUNKER HILL, HOUSTON	GASOLINE	4/25/89	2, 2A	E,Q	
		TEXACO REFINING & MARKETING	097713	2401 CAMPBELL RD, HOUSTON	GASOLINE, WASTE OIL	11/8/90	2, 2A	E,Q	
		TEXACO REFINING & MARKETING	100223	6115 ROOT RD, SPRING	HYDR FLUID	2/6/91	2, 3	E,Q	
		TEXACO REFINING & MARKETING	104593	4515 FUQUA ST, HOUSTON	GASOLINE	9/20/91	2, 2A	E,Q	
		TEXAS BOLT CO	093960	3233 W 11TH ST, HOUSTON	GASOLINE	10/20/89	2, 2A	E,Q	
		TEXAS PARKS & WILDLIFE DEPT	110563	105 SAN JACINTO, LA PORTE	UNKNOWN	3/11/96	2, 2A	E,Q	
	*	THE FINGER CO	112006	5320 N SHEPHERD RD, HOUSTON	GASOLINE	12/12/96	1B, 1A	E,Q	
		THE MAY DESIGN & CONSTRUCT CO	096353	2103 EASTWOOD ST, HOUSTON	UNKNOWN	7/18/90	2A, 6	E,Q	
		THOMAS C F	096493	1713 BRITTMOORE RD, HOUSTON	DIESEL	7/26/90	2, 5	E,Q	
		THOMAS MOSLEY	111151	4704 N SHEPHERD DR, HOUSTON	GASOLINE	1/16/96	1B, 6	E,Q	
	*	THOMAS OLBRICHT	099578	7100 SCHNEIDER ST, HOUSTON	GASOLINE	7/12/91	2, 2A	E,Q	
		THYSSEN STEEL GROUP	106522	1335 BOYLES ST, HOUSTON	GASOLINE	3/5/93	2, 2A	E,Q	
		TIDE AIR INC	104898	4430 BRITTMOORE, HOUSTON	GASOLINE, DIESEL, WASTE OIL	10/1/92	2, 2A	E,Q	
		TRANSCO ENERGY COMPANY	098591	17650 CHANUTE RD, HOUSTON	WASTE OIL	4/8/91	2, 2A	E,Q	
		TRI CITY HOSPITAL	108367	4040 RED BLUFF, PASADENA	DIESEL	3/3/94	2, 2A	E,Q	
		TUBOSCOPE	092634	14940 TALCOTT, CHANNELVIEW	CHEMICAL	11/21/88	2A, 2A	E,Q	
		TXDOT	094427	11800 FM 1960, HUFFMAN	CHEMICAL	10/16/89	2, 2A	E,Q	
		TXDOT	096460	702 FM 1959, HOUSTON	GASOLINE, DIESEL	7/27/90	2, 2A	E,Q	
		TXDOT	096461	19321 N IH-45, SPRING	GASOLINE	6/8/89	2, 2A	E,Q	
		TXDOT	096467	7303 MESA DR, HOUSTON	GASOLINE, DIESEL	7/24/90	2, 2A	E,Q	
	*	TXDOT	097038	14838 NORTHWEST FWY, HOUSTON	GASOLINE	10/4/90	2, 2A	E,Q	
		TXDOT	098593	9279 EASTEX FWY, HOUSTON	GASOLINE	4/2/91	2, 2A	E,Q	
		TXDOT	098826	3502 N HWY 59, HOUSTON	GASOLINE	5/1/91	2, 5	E,Q	
		TXDOT	098987	11222 EASTEX FWY, HOUSTON	GASOLINE	5/16/91	2A, 1A	E,Q	
		TXDOT	100059	3730 EASTEX FWY, HOUSTON	GASOLINE, DIESEL	5/31/89	2, 2A	E,Q	
	*	TXDOT	102814	BATTLEGROUND RD, LA PORTE	GASOLINE	4/24/92	2, 2A	E,Q	
		TXDOT	107835	18827 HWY 249, HOUSTON	GASOLINE	1/20/94	2A, 1A	E,Q	
		U HAUL CO OF HOUSTON	096424	5333 NORTH FWY, HOUSTON	GASOLINE, WASTE OIL	7/18/90	2, 2A	E,Q	
		U HAUL CO OF HOUSTON	096901	9411 W FM 1960, HOUSTON	GASOLINE	5/16/90	2, 4	E,Q	
		U HAUL CO OF HOUSTON	104869	6505 FONDREN, HOUSTON	GASOLINE, WASTE OIL	10/6/92	2, 2A	E,Q	
		U HAUL CO OF HOUSTON	106724	8015 S GESSNER, HOUSTON	GASOLINE	8/25/92	2A, 1A	E,Q	
		U-HALL OF HOUSTON	103523	11356 EASTEX FWY, HOUSTON	UNKNOWN	10/29/91	1B, 1A	E,Q	
		U.S. PETROLEUM	091649	211 W CROSSTIMBERS, HOUSTON	GASOLINE	2/4/88	2, 6	E,Q	
		ULTRAMAR DIAMOND SHAMROCK	092560	11900 BISSONNET RD, HOUSTON	GASOLINE	11/15/88	2A, 6	E,Q	
		ULTRAMAR DIAMOND SHAMROCK	097042	7963 BELLFORT RD, HOUSTON	GASOLINE	10/22/90	2, 2A	E,Q	
		ULTRAMAR DIAMOND SHAMROCK	098153	16602 EL CAMINO REAL, CLEAR LAKE	GASOLINE	12/20/90	2, 2A	E,Q	
		UNION PACIFIC RAILROAD	108346	NASA RD #1, WEBSTER	DIESEL	1/27/94	2A, 6	E,Q	
	*	UNION PACIFIC RR CO	099580	6800 KIRKPATRICK BLVD, HOUSTON	DIESEL	7/2/91	2, 2A	E,Q	
	*	UNITED INSURANCE CO OF AMERICA	112547	3300 SMITH, HOUSTON	GASOLINE, WASTE OIL	6/12/97	1B, 1A	E,Q	
		UNITED PARCEL SERVICE	092770	8330 SWEETWATER, HOUSTON	GASOLINE	3/10/89	2, 2A	E,Q	

TABLE 1
GROUNDWATER CONTAMINATION CASE DESCRIPTIONS BY COUNTY
TEXAS NATURAL RESOURCE CONSERVATION COMMISSION

COUNTY	DIVISION	NEW CASES	FILE NAME	FILE NUMBER	LOCATION	CONTAMINATION DESCRIPTION	DATE	ENFORCEMENT STATUS	DATA QUALITY	SECTION 5.236
HARRIS	PST		UNITED PARCEL SERVICE	094321	8200 SWEETWATER LN, HOUSTON	GASOLINE	11/16/89	2, 2A	E,Q	
			UNIVERSITY OF HOUSTON	099545	4211 ELGIN ST, HOUSTON	GASOLINE	6/17/91	1B, 1A	E,Q	
			UNIVERSITY OF HOUSTON	103341	4800 CALHOUN RD, HOUSTON	GASOLINE, DIESEL	6/4/92	2, 5	E,Q	
			UNIVERSITY OF HOUSTON	107074	3708 ELGIN, HOUSTON	GASOLINE	6/21/93	2, 2A	E,Q	
			UNKNOWN	091439	KIMBERLY LN, HOUSTON	GASOLINE	8/5/87	2, 4	E,Q	
			UNKNOWN	096393	WESLAYAN, HOUSTON	GASOLINE	7/2/90	2A, 1A	E,Q	
			UNKNOWN	105596		GASOLINE	11/13/91	2A, 6	E,Q	
			UPS TRUCKING LEASING	092762	10800 NORTHWEST FWY, HOUSTON	DIESEL	3/24/89	2, 5	E,Q	
			US AIR FORCE ANDREWS	099849	ELLINGTON FIELD, HOUSTON	CHEMICAL	1/4/91	2, 2A	E,Q	
			US COAST GUARD	107940	1178 ELLINGTON FIELD, HOUSTON	DIESEL	2/4/94	2, 2A	E,Q	
			VAN LEER FLEXIBLES	096575	9505 BAMBOO, HOUSTON	WASTE OIL	7/18/90	2, 2A	E,Q	
			VICTOR SMOLIK	095916	14301 S MAIN, HOUSTON	GASOLINE	5/16/90	2, 5	E,Q	
			VIKING FREIGHT SYSTEMS	096802	5800 MESA RD, HOUSTON	DIESEL	9/11/90	2, 2A	E,Q	
			W C FOSTER	109423	1849 AIRLINE DR, HOUSTON	GASOLINE	12/28/94	2A, 1A	E,Q	
			WALGREENS COMPANY	106680	8110 KEMPWOOD, HOUSTON	DIESEL	2/1/93	2, 2A	E,Q	
			WALTER ADKINS	102411	10440 NORTHWEST FWY, HOUSTON	GASOLINE	2/29/92	2, 5	E,Q	
			WASTE MANAGEMENT INDUSTRIAL SE	112818	602 S 16TH, LA PORTE	UNKNOWN	12/8/97	2, 6	E,Q	
			WEINGARTEN REALTY	094530	1911 EDGEBROOK, HOUSTON	WASTE OIL	1/19/90	2A, 6	E,Q	
			WEINGARTEN REALTY	094621	3640 N MAIN, HOUSTON	GASOLINE	6/7/89	2, 2A	E,Q	
			WELLS FARGO	093825	5301 SPENCER HWY, PASADENA	GASOLINE	8/29/89	2A, 6	E,Q	
			WEST END LUMBER CO	112722	9335 N HWY 69, HOUSTON	GASOLINE, DIESEL	10/6/97	1B, 1A	E,Q	
			WILLIAM G STOKES	099135	14002 HEMPSTEAD HWY, HOUSTON	GASOLINE	5/24/91	2A, 6	E,Q	
			WILLIS HARGRAVE	112588	8512 HEMPSTEAD HWY, HOUSTON	GASOLINE	7/18/97	1B, 1A	E,Q	
			WPW MANAGEMENT CORP	110755	LOOP 336 TIMBERLINE, CONROE	UNKNOWN	4/5/96	2, 2A	E,Q	
			ZAKOIL INTERNATIONAL INC	111628	5722 LOCKWOOD, HOUSTON	GASOLINE	8/28/96	2, 2A	E,Q	
			ZAKOIL INTERNATIONAL INC	111768	11037 MARKET, HOUSTON	GASOLINE	9/18/96	2, 2A	E,Q	
			ZAKOIL INTERNATIONAL INC	111770	4101 ALMEDA RD, HOUSTON	GASOLINE	9/9/96	2, 2A	E,Q	
	WUD		FOUNTAINHEAD MUNICIPAL UTIL DIST	1010435	WELL 2 (G1010435B) - 12706 MIDDLESBOURGH	BENZENE, ETHYL BENZENE, ALKANES, CYCLOHEXANAE, CYCLOPROPANE, PROPANE, XYLENES	10/23/92	2C, 5	E,Q,V,2	
			HARRIS COUNTY MUD NO. 150	1011250	WELL 1 (G1011250A) - 11919 LOVELAND PASS / WELL 2 (G1011250B) 12010 ANTOINE DRIVE	BENZENE, ETHYLBENZENE, CHLOROMETHANE, CHLOROETHANE, BROMOMETHANE, PROPANE, METHYLCYCLOHEXANE	8/4/87	2C, 5	E,Q,V,2	
			HARRIS COUNTY MUD NO. 217	1011983	(G1011983A) - 2535 SPEARS RD.	BENZENE, CYCLOHEXANE, METHYL CYCLOHEXANE, 2-METHYL PROPANE, 2-METHYL BUTANE, BUTANE	5/16/90	2C, 5	E,Q,V,2	
			KITZWOOD	1011536	WELL 1 (G1011536A) & WELL 2 (G1011536B) - 0.85 MI W BOURDEAUX & TELGE ROADS, END OF CAMELIA ST.	BENZENE, XYLENES, ETHYL BENZENE, CYCLOHEXANE, DICHLOROMETHANE, BROMOMETHANE	3/15/91	2C, 5	E,Q,V,2	
			THREE LAKES MUD NO.1	1011908	WELL 1 (G1011908A) - NW OF AMISTAD ST., ESE OF HYW 249 AND BOUDREAUX RD.	BENZENE, CYCLOHEXANE, METHYL CYCLOHEXANE, METHYL CYCLOPENTANE, PROPANE, 2-METHYL BUTANE	9/18/90	2, 6	E,Q,V,2	
HARRISON	ENFWST		STAR ENTERPRISE - WASKOM	35841	FM 9, 2 MILES S. OF WASKOM	PETROLEUM HYDROCARBONS	11/1/90	3B, 2A	EQ	

TABLE 1
GROUNDWATER CONTAMINATION CASE DESCRIPTIONS BY COUNTY
TEXAS NATURAL RESOURCE CONSERVATION COMMISSION

COUNTY	DIVISION	NEW CASES	FILE NAME	FILE NUMBER	LOCATION	CONTAMINATION DESCRIPTION	DATE	ENFORCEMENT STATUS	DATA QUALITY	SECTION 5.236
HARRISON	ENFWST		TRW-REDA PUMP	34132	3304 ROSBOROUGH SPRINGS RD., MARSHALL	CHLORINATED SOLVENTS	1/22/85	4A, 5	EQV12	
			US ARMY LONGHORN AMMO	30990	14 MI NE OF MARSHALL NEAR KARNACK	METHYLENE CHLORIDE, 1,1,1-TRICHLOROETH	9/1/84	3A, 2A	EQV	
			WELLMAN INDUSTRIES (FORMER SITE OF)	33350	#7 INDUSTRIAL DRIVE, LONGVIEW	CR, CD, NI, CU, ZN	5/15/90	4A, 2B	E	
	PCD/CA		LONGHORN ARMY AMMUNITIONS PLANT	30990	KARNACK, 14 MI NORTHEAST OF MARSHALL	ORGANICS, METALS, EXPLOSIVES	9/1/84	5A, 3	E,Q,V,2,3	
			WESCO VALVE & MFG. CO	34966	4000 AIRPORT ROAD, MARSHALL	CHROMIUM	3/7/94	4, 2	E	
	PCD/ENF		MOBIL OIL CORP - WASCOM TERMINAL	31667	FM 9 SOUTH, 1/4 MI SOUTH OF WASKOM	BTEX	11/7/86	2C, 2A	EQ	Y
			TEXAS EASTMAN	30137	HWY 149 S., LONGVIEW	SOLVENTS	6/26/89	3A, 5	EQV23	
	PCD/SUP		LONGHORN ARMY AMMUNITION PLANT SUPERFUND SITE		KARNACK	MUNITIONS, HEAVY METALS		5A, 2A	E,Q,V,2,3	
			MARSHALL WOOD PRESERVING	39804	2700 WEST HOUSTON STREET, MARSHALL, TX	CREOSOTE, PENTACHLOROPHENOL	6/25/97	5B, 2A	E,Q,V,3	
			STEWCO, INC. SUPERFUND SITE		SITE 1-LOCATED ON FM 9 APPROXIMATELY 1/2 MILE SOUTH OF THE FM 9/IH 20 INTERSECTION. SITE 2-ON IH 20 1 MILE WEST OF FM 9/IH 20 INTERSEC.	VOLITILE ORGANIC COMPOUNDS		5A, 3	E,Q,V,2,3	
	PST		AMERICAN NORIT CO INC	095929	W UNIVERSITY DR, MARSHALL	GASOLINE, DIESEL	6/12/90	2, 5	E,Q	
			BONNIE SPANGLER	105870	100 W WRIGHT, MARSHALL	GASOLINE	1/14/92	2, 2A	E,Q	
			BOYD-HESSER TIRE CO	100598	1701 E GRAND AVE, MARSHALL	GASOLINE	8/26/91	5B, 2A	E,Q	
			BRADLEY EPPERSON	112526	N HWY 59, MARSHALL	UNKNOWN	8/12/97	1B, 1A	E,Q	
			CAPPS ARTHUR	100767	OLD HWY 80, HALLSVILLE	GASOLINE	10/30/91	2, 2A	E,Q	
			CHEROKEE COLUMBUS REAL ESTATE	094112	201 N ALLEN, MARSHALL	GASOLINE	11/28/89	2, 5	E,Q	
			CITY OF MARSHALL	099436	1600 STARR ST, MARSHALL	GASOLINE, DIESEL	7/2/91	2, 2A	E,Q	
			COASTAL UNILUBE	111748	2204 N LONGVIEW ST, KILGORE	DIESEL	7/24/96	1B, 1A	E,Q	
			COCA COLA ENTERPRISES INC	091823	405 N WASHINGTON ST, MARSHALL	GASOLINE	4/14/88	2, 4	E,Q	
			HAMITER MARY FRANCES	103412	HWY 20, WASKOM	GASOLINE	5/20/92	2A, 6	E,Q	
			HARELTON GROCERY	112525	HWY 154, HARELTON	GASOLINE, DIESEL	8/5/97	2, 2A	E,Q	
		MARSHALL ISD	094912	1205 W EMORY ST, MARSHALL	GASOLINE	1/24/90	2, 2A	E,Q		
		MARSHALL POTTERY	095279	1308 LAKE, MARSHALL	GASOLINE	3/27/90	2, 2A	E,Q		
		RALPH WATSON OIL COMPANY	093768	1800 VICTORY DR, MARSHALL	GASOLINE	2/1/89	2, 2A	E,Q		
		REEVES OIL CO INC	102334	101 MAIN ST, HALLSVILLE	GASOLINE	3/19/92	2, 2A	E,Q		
		SABINE MINING CO INC	101941	FM 988, HALLSVILLE	GASOLINE, DIESEL	2/18/92	2, 2A	E,Q		
		SILVERWOOD PROPERTIES INC	111194	IH-20, WASKON	GASOLINE	8/6/96	1B, 1A	E,Q		
		SNIDER INDUSTRIES	107723	LOOP 390, MARSHALL	GASOLINE	12/29/93	2A, 1A	E,Q		
		SNIDER INDUSTRIES	107921	N GROVES, MARSHALL	DIESEL	12/7/93	2, 2A	E,Q		
		SNIDER INDUSTRIES INC	111765	N GROVE, MARSHALL	GASOLINE, DIESEL	9/30/96	2, 2A	E,Q		
		STAGGERS OIL	107956	101 E END BLVD S, MARSHALL	GASOLINE	3/16/94	2, 2A	E,Q		
	STAGGERS OIL CO	100527	2602 W GRAND, MARSHALL	DIESEL	8/13/91	2, 2A	E,Q			
	TOTAL PETROLEUM INC	108336	100 E END BLVD, MARSHALL	GASOLINE	3/8/94	2, 2A	E,Q			
	TRUMAN ARNOLD COMPANIES	094190	5803 E END BLVD, MARSHALL	GASOLINE	6/3/89	2, 2A	E,Q			
	TXDOT	097051	N HWY 59, MARSHALL	GASOLINE, DIESEL, DIST F OIL	10/16/90	2, 2A	E,Q			
	V. J. MAYBERRY	092307	101 E END BLVD, MARSHALL	GASOLINE	11/18/88	2, 2A	E,Q			
	WOOD MICHAEL L.	102208	907 E END BLVD, MARSHALL	GASOLINE	3/11/92	2, 2A	E,Q			

TABLE 1
GROUNDWATER CONTAMINATION CASE DESCRIPTIONS BY COUNTY
TEXAS NATURAL RESOURCE CONSERVATION COMMISSION

COUNTY	DIVISION	NEW CASES	FILE NAME	FILE NUMBER	LOCATION	CONTAMINATION DESCRIPTION	DATE	ENFORCEMENT STATUS	DATA QUALITY	SECTION 5.236			
HASKELL	PST		CLEATUS DRINNON	112616	503 N 1ST, HASKELL	UNKNOWN	9/15/97	5B, 1A	E,Q				
			DRINNON CLEATUS W	106814	605 N 1ST, HASKELL	GASOLINE	5/20/93	5B, 1A	E,Q				
			HASKELL ISD	096693	605 N AVE G, HASKELL	GASOLINE	8/20/90	2A, 6	E,Q				
			HASKELL NATIONAL BANK	100381	HWY 277, HASKELL	DIESEL	9/23/91	2, 2A	E,Q				
			PENMAN CONOCO SERVICE	097955	201 N AVE E, HASKELL	GASOLINE, DIESEL	2/5/91	2, 2A	E,Q				
			PRODUCERS GRAIN & SUPPLY	096006	MAIN AND CAROTHERS ST, ROCHESTER	UNKNOWN	8/1/90	5B, 1A	E,Q				
			RULE INDEPENDENT SCHOOL DIST	093765	1100 UNION AVE, RULE	GASOLINE	8/24/89	2A, 1A	E,Q				
			SAV M CONVENIENCE STORES	111266	400 E AVENUE, HASKELL	GASOLINE	6/26/96	2, 2A	E,Q				
			SORRELLS TEXACO	094996	502 UNION, RULE	GASOLINE	1/25/90	5B, 1A	E,Q				
			STRICKLAND BRIDGE, INC.	112133	S HWY 277, HASKELL	DIESEL, GASOLINE	2/17/97	2, 6	E,Q				
			SWAFFORD JOE	100123	HWY 283, SAGERTON	GASOLINE	8/26/91	5B, 1A	E,Q				
			UNKNOWN	095382	4TH, HASKELL	GASOLINE	3/30/90	1B, 1A	E,Q				
		HASKELL	WQD		TDA PESTICIDE SURVEY	2147407	WELL NO 21-47-407 (SAMPLES REP 1 & REP 2) "HASKELL 5"	ATRAZINE	6/3/87	2D, 2B	E,Q,V,2		
					TDA PESTICIDE SURVEY	2150650	WELL NO. 21-50-650 (SAMPLE REP 1) "HASKELL 2"	DICAMBA	6/3/87	2D, 1	V,2,3		
		HAYS	PCD/ENF		CHUCK NASH	F0011	SAN MARCOS PCE PLUME	BTEX, MTBE, CHLOR SOLVENTS	12/1/89	2D, 2	E		
				PCD/SUP		GARY JOB CORPS	1161630644	1 MILE N.E. OF SAN MARCOS ON EAST SIDE OF HWY. 21	DICHLOROETHANE		1B, 0	E	
					PST		ACTION PETROLEUM	108946	N RR 12, WIMBERLEY	DIESEL	12/15/94	2, 2A	E,Q
	AQUARENA SPRINGS RESORT	106907	BERT BROWN RD, SAN MARCOS	GASOLINE		6/24/93	2, 5	E,Q					
	BONNET RESOURCES CORP	108018	238 N LYNDON B JOHNSON DR, SAN MARCOS	UNKNOWN		7/15/96	2, 6	E,Q					
	CARSON W C	098383	IH--35, SAN MARCOS	GASOLINE		3/11/91	2, 2A	E,Q					
	CIRCLE K STORE INC	112394	731 BUGG LN, SAN MARCOS	GASOLINE		6/16/97	1B, 1A	E,Q					
	CITY OF SAN MARCOS	092680	630 E HOPKINS, SAN MARCOS	GASOLINE		2/22/89	2, 4	E,Q					
	ISMAIL, DEAN	094328	1611 IH-35, SAN MARCOS	UNKNOWN		5/21/87	1B, 1A	E,Q					
	LACKEY & SONS OIL CO.	091384	N IH--35, SAN MARCOS	GASOLINE		7/10/86	2, 6	E,Q					
	PAC N SAC STORES	112105	1503 POST RD, SAN MARCOS	GASOLINE		3/11/96	2, 2A	E,Q					
	PHILLIPS PETROLEUM CO	111019	IH-35, SAN MARCOS	GASOLINE, DIESEL		5/16/96	2, 2A	E,Q					
	PHILLIPS PETROLEUM CO	111020	1439 IH-35, SAN MARCOS	GASOLINE		5/16/96	2, 2A	E,Q					
	R T STOREY ESTATE	093266	205 W HOPKINS, SAN MARCOS	GASOLINE		7/10/89	2A, 2A	E,Q					
	R T STOREY ESTATE	094978	1903 IH--35, SAN MARCOS	GASOLINE		1/24/90	2A, 6	E,Q					
	R. T. STOREY	109872	1303 S IH-35, SAN MARCOS	GASOLINE		5/13/93	1B, 1A	E,Q					
	ROGER SMITH	109021	336 W HOPKINS, SAN MARCOS	GASOLINE		1/6/95	5B, 1A	E,Q					
	SAC N PAC STORES INC	108601	CENTER PT RD, SAN MARCOS	DIESEL		4/18/94	2, 2A	E,Q					
	SAC N PAC STORES INC	111419	1618 LOOP 82, SAN MARCOS	UNKNOWN		7/30/96	2, 2A	E,Q					
	SOUTHWEST TEXAS STATE UNIV	108217	601 UNIVERSITY DR, SAN MARCOS	GASOLINE	5/26/94	2, 4	E,Q						
	SOUTHWEST TEXAS STATE UNIV.	109831	602 MOORE ST, SAN MARCOS	DIESEL	8/29/95	2A, 2A	E,Q						
	STAR ENTERPRISE	104681	204 N IH--35, SAN MARCOS	UNKNOWN	9/16/92	2, 2A	E,Q						
	SUPER SHOP INC	103475	1525 LOOP 82, SAN MARCOS	UNKNOWN	6/28/92	2, 6	E,Q						
	UNKNOWN	091316	BLANCO, SAN MARCOS	UNKNOWN	4/1/85	5B, 4	E,Q						

TABLE 1
GROUNDWATER CONTAMINATION CASE DESCRIPTIONS BY COUNTY
TEXAS NATURAL RESOURCE CONSERVATION COMMISSION

COUNTY	DIVISION	NEW CASES	FILE NAME	FILE NUMBER	LOCATION	CONTAMINATION DESCRIPTION	DATE	ENFORCEMENT STATUS	DATA QUALITY	SECTION
HAYS	WQD		CITY OF KYLE MUNICIPAL SUPPLY WELLS		CITY OF KYLE, HAYS COUNTY, "SAN MARCOS NORTH" 7 1/2 MINUTE USGS TOPOGRAPHIC SHEET	TRIHALOMETHANES	3/1/89	2D, 2B	E,Q,V,1,2	
			SAN MARCOS TRACE ORGANICS		CITY OF SAN MARCOS, HAYS COUNTY, "SAN MARCOS NORTH" AND "SAN MARCOS SOUTH" USGS TOPOGRAPHIC SHEETS	TRIHALOMETHANES, CHLORINATED HYDROCARBON	1/1/87	2D, 2B	E,Q,V,1,2	
			USGS FREON PLUME STUDY		1 WELL (68-09-111) AND 1 SPRING (68-01-801) IN HAYS COUNTY	CCL3F (FREON)	6/3/76	1, 2B	Q,V,2,3	
HEMPHILL	PST		ALLSUP PETROLEUM, INC.	103262	219 N 2ND ST, CANADIAN	GASOLINE	5/26/92	2, 2A	E,Q	
			BOB WARD	109701	1ST ST, CANADIAN	GASOLINE	9/20/94	2, 2A	E,Q	
			CANADIAN FUEL SUPPLY INC	095834	2ND ST, CANADIAN	GASOLINE	5/8/90	5B, 1A	E,Q	
			SMALL BUSINESS ADMINISTRATION	096276	217 S 2ND ST, CANADIAN	GASOLINE	7/23/90	2, 2A	E,Q	
			TXDOT	097738	N HWY 60, CANADIAN	GASOLINE, DIESEL	12/13/90	2, 2A	E,Q	
			WARD OIL CO	103943	HWY 60, CANADIAN	GASOLINE	7/23/92	2A, 6	E,Q	
			WARD OIL CO	104495	CANADIAN AIRFIELD, CANADIAN	GASOLINE	8/24/92	5B, 1A	E,Q	
HENDERSON	PCD/CA		FURON -STRUCTURAL BEARINGS DIV	33134	FM 2495@ PROGRESS WAY, ATHENS	VOC	6/24/92	0, 5	E,Q,V	
	PCD/SUP		HARVEY INDUSTRIES	30069	INTERSECTION OF HWY 1616 AND 2495 IN ATHENS	MEK, TOLUENE	5/6/86	5B, 2A	E,Q,V,2,3	
	PST		BUSH DEVELOPMENT	112151	502 N PRAIREVILLE, ATHENS	UNKNOWN	3/3/97	2, 2A	E,Q	
			CITY OF GUN BARREL CITY	108942	1810 W MAIN, GUN BARREL CITY	GASOLINE	12/12/94	2, 2A	E,Q	
			COUNTRY FAMILY CORP	112810	HWY 31, TRINIDAD	UNKNOWN	7/15/97	1B, 1A	E,Q	
			CROUCH ENVIRONMENTAL SERVICES	092080	700 S HWY 59, CROSS ROADS	GASOLINE	7/12/88	2, 2A	E,Q	
			DRAKE NANNY	095870	HWY 31, MALAKOFF	GASOLINE	6/15/90	2, 2A	E,Q	
			ELDER CHRYSLER PLYMOUTH DODGE	102921	1798 E HWY 31, ATHENS	GASOLINE	4/23/92	2A, 1A	E,Q	
			FDIC	099304	E HWY 31, MALAKOFF	GASOLINE, DIESEL	6/17/91	2, 2A	E,Q	
			JOE TARRANT OIL CO	093593	E HWY 175, EUSTACE	GASOLINE	9/6/89	5B, 2A	E,Q	
			KIDD JONES OIL COMPANY	103132	HWY 334, SEVEN POINTS	GASOLINE, DIESEL	5/20/92	2, 2A	E,Q	
			KOON KREEK KLUB	097169	S HWY 19, ATHENS	GASOLINE	10/24/90	2, 6	E,Q	
			LAMESA BRADLEY	108973	HWY 31, TRINIDAD	DIESEL	10/26/94	2A, 6	E,Q	
			LEO JONES OIL CO	103687	HWY 175, EUSTACE	GASOLINE	7/2/92	2, 2A	E,Q	
			LEO JONES OIL CO	105424	HWY 175, ATHENS	GASOLINE	11/30/92	2, 2A	E,Q	
			ONE STOP FOOD STORES	111841	HWY 334, SEVEN POINTS	GASOLINE	10/3/96	2, 2A	E,Q	
			RAY ROBERTS	104348	E HWY 334, SEVEN POINTS	GASOLINE	8/24/92	2, 2A	E,Q	
			S 3 INC DBA FOOD FAST	108047	101 N GUN BARREL LN, GUN BARREL CITY	GASOLINE, DIESEL	4/12/94	2, 2A	E,Q	
			S O WYLIE	106181	716 E CORSICANA, ATHENS	GASOLINE	2/15/93	1B, 1A	E,Q	
			SMITH & COFFMAN INC	112231	510 S PALESTINE, ATHENS	UNKNOWN	4/14/97	1B, 1A	E,Q	
			SWITZER PETROLEUM PRODUCTS	111840	HWY 274, TOOL	GASOLINE, DIESEL	10/3/96	2, 2A	E,Q	
			SWITZER PETROLEUM PRODUCTS CO	099207	HWY 334, GUN BARREL CITY	GASOLINE, DIESEL	5/30/91	2A, 1A	E,Q	
			TEXAS PARKS & WILDLIFE DEPT	109978	RT 1, EUSTACE	GASOLINE	7/15/95	2, 6	E,Q	
			TRIPLE A OIL CO INC	093140	KICKAPOO, BROWNSBORO	GASOLINE	6/6/89	2, 2A	E,Q	
			TRIPLE A OIL CO INC	097109	216 S PALESTINE, ATHENS	GASOLINE, DIESEL	10/11/90	2, 2A	E,Q	
			TRIPLE A OIL CO INC	099334	103 W ROYAL BLVD, MALAKOFF	GASOLINE, DIESEL, WASTE OIL	6/24/91	2, 2A	E,Q	

TABLE 1
GROUNDWATER CONTAMINATION CASE DESCRIPTIONS BY COUNTY
TEXAS NATURAL RESOURCE CONSERVATION COMMISSION

COUNTY	DIVISION	NEW CASES	FILE NAME	FILE NUMBER	LOCATION	CONTAMINATION DESCRIPTION	DATE	ENFORCEMENT STATUS	DATA QUALITY	SECTION 5.236
HIDALGO										
	ENFWST		DOWELL SCHLUMBERGER - MISSION	33568	INT. OF US HWY 83 & GLASSCOCK RD, MISSION	VOCS, TPH	4/8/89	3B, 2A	EQV2	
			PHARR PLANTATION (PLANTATION SOUTH)	52175	APPROX 1 MI SOUTH PHARR ON HWY 281, PHARR	PESTICIDES	6/23/92	3B, 1A	EQV1	
	MSW		REPUBLIC/C&T LANDFILL OF EDINBURG, MW-4, 8, AND 14	MSW00151	ON S SIDE OF FM 1017, 4.0 MI. W OF INT. OF US 281 AND FM 1017, NW OF EDINBURG.	VOCs (TCE, METHYLENE CHLORIDE)	2/13/95	2B, 3	E,Q,V,2	
	PCC/CA		MISSOURI PACIFIC RR CO. - MCALLEN	83089	MCALLEN	PETROLEUM HYDROCARBONS	1/1/91	0, 2	E	
	PCC/SUP		MUNOZ BORROW PITS STATE SUPERFUND SITE		1/4 MILE SOUTH OF HWY.83 ON FM 1016	PESTICIDES	4/30/90	5B, 5	E,Q,V,1,2,3	
	PCC/VC		ANGLO IRON AND METAL COMPANY - MCALLEN	196	2 SOUTH 21ST STREET, MCALLEN	TPH, TOTAL METALS, PCB	3/7/96	0, 2	E	
			ANGLO IRON AND METAL COMPANY - SAN JUAN	194	426 WYOMING STREET, SAN JUAN	TPH, METALS	3/7/96	0, 2	E	
			ANGLO IRON AND METAL COMPANY - SAN JUAN	195	426 WYOMING STREET, SAN JUAN	TPH, METALS	3/7/96	0, 2	E	
			KNAPP-SHERRILL DONNA - TAORMINA SITE	360	307 SOUTH 12TH STREET, DONNA	BETX, TPH, METALS	9/27/96	0, 2	E	
	PST		A C CUELLAR JR	111237	204 W TORRITOS, WESLACO	GASOLINE	6/1/96	2, 2A	E,Q	
			AUTO ZONE	092713	307 E HWY 83, WESLACO	GASOLINE	3/2/89	2, 2A	E,Q	
			BARBEE-NEUHAUS IMPLEMENT CO	100885	2000 E EXPWY 83, WESLACO	GASOLINE	10/30/91	2, 6	E,Q	
			BENITO HERNANDEZ	097528	S HWY 281, PHARR	GASOLINE	12/14/90	1B, 1A	E,Q	
			BERMEA CHEVRON	112558	504 LINCOLN DR, SAN JUAN	GASOLINE	8/21/97	1B, 1A	E,Q	
			BERT OGDEN OLDS & NISSAN	106365	721 N JACKSON, MCALLEN	GASOLINE	3/23/93	2, 2A	E,Q	
			BILL HEAD ENTERPRISE	095765	2705 N CAGE, PHARR	DIESEL	4/23/90	2A, 2A	E,Q	
			BORDEN INC	093244	1001 W HWY 83, ALAMO	GASOLINE	7/11/89	2, 2A	E,Q	
			CANTRELL OIL CO	098397	HWY 83, MERCEDES	GASOLINE	3/21/91	2, 2A	E,Q	
			CANTRELL OIL CO	106807	124 E HWY 83, MCALLEN	GASOLINE	6/14/93	2, 6	E,Q	
			CANTRELL OIL CO	107016	HWY 83, WESLACO	GASOLINE	7/21/93	2, 2A	E,Q	
			CANTRELL OIL CO	107263	1 MILE NORTH TAYLOR, MCALLEN	GASOLINE	9/23/93	2, 2A	E,Q	
			CANTRELL OIL CO	107833	131 NORTH BLVD, DONNA	GASOLINE	2/24/94	2, 2A	E,Q	
			CANTRELL OIL CO	108491	611 HOOKS AVE, DONNA	GASOLINE	8/12/94	2, 2A	E,Q	
			CANTRELL OIL CO	109852	623 N AIRPORT DR, WESLACO	GASOLINE	9/1/95	2, 2A	E,Q	
			CAYETEANO BARRERA	107768	2101 NOLANA LOOP, MCALLEN	OTHER	2/2/94	2, 6	E,Q	
			CINCO HERMANOS INC	095292	902 6TH ST, WESLACO	GASOLINE	3/25/90	2, 2A	E,Q	
			CIRCLE K CORP	105448	402 E HWY 83, MISSION	GASOLINE	12/4/92	2, 2A	E,Q	
			CITY OF MCALLEN	103649	200 S MAIN ST, MCALLEN	GASOLINE, DIESEL	6/16/92	2, 2A	E,Q	
			CITY OF WESLACO	097546	500 S KANSAS, WESLACO	GASOLINE	12/17/90	2, 2A	E,Q	
			COASTAL	098464	712 S CAGE ST, PHARR	GASOLINE	4/4/91	2, 2A	E,Q	
			COASTAL MAVERICK	092362	328 E HWY 83, PHARR	GASOLINE	12/8/88	2, 6	E,Q	
			COASTAL MAVERICK	092509	901 HWY 83, WESLACO	GASOLINE	1/24/89	2, 4	E,Q	
			COASTAL MAVERICK	093494	1225 N 23RD ST, MCALLEN	GASOLINE	7/18/89	2, 2A	E,Q	
			COASTAL MAVERICK	093613	311 S CONWAY, MISSION	GASOLINE	7/24/89	2, 2A	E,Q	
			COASTAL MAVERICK	093614	401 E COMA AVE, HIDALGO	GASOLINE	7/24/89	2, 3	E,Q	
			COASTAL MAVERICK	098396	801 N CLOSNER, EDINBURG	GASOLINE	3/27/91	2, 2A	E,Q	
			COASTAL MAVERICK	098401	W HWY 83, WESLACO	GASOLINE	4/4/91	2, 2A	E,Q	
			COASTAL MAVERICK	098443	100 W HWY 83, SAN JUAN	GASOLINE	4/4/91	2, 2A	E,Q	
			COASTAL MAVERICK	098457	803 S BRIDGE ST, WESLACO	GASOLINE	4/4/91	2A, 1A	E,Q	
			COASTAL MAVERICK	098468	721 N CLOSNER, EDINBURG	GASOLINE	4/4/91	2, 2A	E,Q	

TABLE 1
GROUNDWATER CONTAMINATION CASE DESCRIPTIONS BY COUNTY
TEXAS NATURAL RESOURCE CONSERVATION COMMISSION

COUNTY	DIVISION	NEW CASES	FILE NAME	FILE NUMBER	LOCATION	CONTAMINATION DESCRIPTION	DATE	ENFORCEMENT STATUS	DATA QUALITY	SECTION 5.236
HIDALGO	PST		COASTAL MAVERICK	098469	4820 S 23RD ST, MCALLEN	GASOLINE	4/4/91	2, 2A	E,Q	
			COASTAL MAVERICK	098472	200 E HWY 83, MCALLEN	GASOLINE	4/4/91	2, 4	E,Q	
			DILLARD BILL	102834	2910 N CLOSNER, EDINBURG	GASOLINE, DIESEL	4/29/92	2, 2A	E,Q	
			DISCOUNT OILS,LUBES&FUELS INC.	097737	12 N BIRCH, PHARR	GASOLINE	12/24/90	1B, 1A	E,Q	
			DONNA IRRIGATION DISTRICT	110115	S FM 1423, DONNA	GASOLINE	11/22/95	2, 2A	E,Q	
			DOWELL SCHLUMBERGER INC	093043	HWY 83, MISSION	DIESEL	6/2/89	2, 4	E,Q	
		*	EDCOUCH ELSA ISD	111767	FM 1015, EDCOUCH	GASOLINE	8/12/96	2, 2A	E,Q	
		*	EDINBURG AUTO/TRUCK STOP	093623	HWY 281, EDINBURG	GASOLINE	9/12/89	2, 2A	E,Q	
			EDINBURG CISD	096621	921 E SCHUNIOR, EDINBURG	GASOLINE	7/1/81	2, 6	E,Q	
			ERNIE MUNOZ	107428	101 HWY 83, SAN JUAN	GASOLINE	10/12/93	5B, 1A	E,Q	
			ESPARZA LUIS	099444	E EXPWY 83, WESLACO	GASOLINE	7/10/91	2, 4	E,Q	
			ESTEBAN PEDRAZA	095770	1101 S AVENUE, DONNA	GASOLINE	6/8/90	2, 2A	E,Q	
			EXXON COMPANY USA	099548	921 W HWY 83, MCALLEN	GASOLINE	6/21/91	2, 2A	E,Q	
			F. P. PHILLIPS, JR. INC.	101689	810 W HOOKS, DONNA	GASOLINE	7/23/91	2, 6	E,Q	
			FCLT REO TWO, L P.	111132	2218 FOX DR, MCALLEN	GASOLINE, DIESEL	5/30/96	2, 6	E,Q	
		*	FEDERICO PALACIOS	110326	2527 S HWY 281, EDINBURG	UNKNOWN	3/19/96	2, 2A	E,Q	
		*	FFP OPERATING PARTNERS	092329	1603 W UNIVERSITY DR, EDINBURG	GASOLINE	12/1/88	2, 5	E,Q	
			FFP OPERATING PARTNERS	095410	4600 S 23RD ST, MCALLEN	GASOLINE	5/7/90	2, 2A	E,Q	
			FFP OPERATING PARTNERS	097559	S HWY 281, PHARR	GASOLINE	12/18/90	2, 2A	E,Q	
			FFP OPERATING PARTNERS	106375	701 ALAMO RD, ALAMO	GASOLINE	3/26/93	2, 2A	E,Q	
			FFP OPERATING PARTNERS	106812	LEO AVE, LA JOYA	GASOLINE	6/17/93	2A, 1A	E,Q	
		*	FFP OPERATING PARTNERS	112123	621 N CLOSNER, EDINBURG	GASOLINE	1/31/97	2, 2A	E,Q	
		*	FFP OPERATING PARTNERS	112124	1029 W HWY 83, ALAMO	GASOLINE	2/1/97	2, 2A	E,Q	
		*	FFP OPERATING PARTNERS	112142	1901 LISSNER AVE, DONNA	GASOLINE	10/18/95	2, 2A	E,Q	
		*	FIDEL PEREZ	110156	201 N CLOSNER, EDINBURG	DIESEL	12/1/95	2, 2A	E,Q	
		*	FINEK, L.L.P.	110157	2401 S JACKSON RD #56, PHARR	GASOLINE	10/30/95	2, 2A	E,Q	
			FIRST NATIONAL BANK EDINBURG	110970	524 S BRIDGE ST, HIDALGO	GASOLINE	2/2/96	2, 2A	E,Q	
			FISCA OIL CO INC	095023	700 S CLOSNER, EDINBURG	GASOLINE	3/5/90	2A, 1A	E,Q	
			FLEMING CO INC	109929	2111 HESTER ST, DONNA	GASOLINE, DIESEL	8/4/95	2, 6	E,Q	
			FOODMAKER INC	107734	1520 N 10TH ST, MCALLEN	GASOLINE	7/15/93	2, 2A	E,Q	
			FOX KENNETH SUPPLY CO	099003	2200 FOX RD, MCALLEN	GASOLINE, CHEMICAL	5/15/91	2A, 6	E,Q	
			HELDT BROS TRUCKING-BANKRUPTCY	100884	N HWY 281, EDINBURG	DIESEL	11/15/91	1B, 1A	E,Q	
			HI JO HYDROCARBONS	104398	E FM 1926, EDINBURG	GASOLINE	8/26/92	2, 2A	E,Q	
			HICKS OIL & BUTANE CO	107625	106 S AIRPORT DR, WESLACO	GASOLINE	12/22/93	2, 2A	E,Q	
			HIDALGO CITY INVESTMENTS INC	095948	1301 N 23RD ST, MCALLEN	GASOLINE	6/22/90	2, 3	E,Q	
			HIDALGO CITY INVESTMENTS INC	102271	ESPERANZA, HIDALGO	GASOLINE	3/20/92	2, 2A	E,Q	
			HIDALGO COUNTY IRRIGATION	103556	4TH, SAN JUAN	GASOLINE	6/9/92	2, 5	E,Q	
			HIDALGO COUNTY	101441	301 E STATE ST, PHARR	GASOLINE	9/5/91	2, 2A	E,Q	
			HOLLON OIL CO	104830	906 N WESTGATE, WESLACO	GASOLINE	10/5/92	2, 6	E,Q	
		*	HOLLON OIL CO	111983	N 19 RD, SAN JUAN	UNKNOWN	8/5/96	1B, 1A	E,Q	
		*	HOLLON OIL CO	111984	502 E EDINBURG, ELSA	UNKNOWN	8/26/96	1B, 1A	E,Q	
			HORACIO AGUIRRE	097177	401 E HWY 83, WESLACO	GASOLINE	10/3/90	1B, 1A	E,Q	
			INTER NATIONAL BANK OF MCALLEN	093587	1700 S 10TH ST, MCALLEN	GASOLINE	8/28/89	2, 3	E,Q	
			J & E OIL CO	109107	200 W EDINBURG, ELSA	GASOLINE	2/6/95	1B, 1A	E,Q	
		*	J & E OIL CO	112671	S HWY 281, PHARR	GASOLINE	9/26/97	1B, 1A	E,Q	
		*	J & E OIL CO	112672	S 1 RD, EDINBURG	GASOLINE	9/26/97	1B, 1A	E,Q	
		*	J & E OIL CO	112673	300 E HWY 107, ELSA	GASOLINE	9/26/97	1B, 1A	E,Q	
		*	J & E OIL CO	112674	4200 S 23RD ST, MCALLEN	GASOLINE	9/26/97	1B, 1A	E,Q	

TABLE 1
GROUNDWATER CONTAMINATION CASE DESCRIPTIONS BY COUNTY
TEXAS NATURAL RESOURCE CONSERVATION COMMISSION

COUNTY	NEW CASES	FILE NAME	FILE NUMBER	LOCATION	CONTAMINATION DESCRIPTION	DATE	ENFORCEMENT STATUS	DATA QUALITY	SECTION 5.236
HIDALGO	PST								
		J & E OIL CO	112675	3501 S SUGAR RD, EDINBURG	GASOLINE	9/26/97	1B, 1A	E,Q	
		J & E OIL CO INC	097855	1015 W MONTE CHRISTO RD, EDINBURG	GASOLINE	1/29/91	2, 6	E,Q	
		J & E OIL CO INC	098759	2504 N BRIDGE, WESLACO	GASOLINE	4/26/91	5B, 1A	E,Q	
		J & E OIL COMPANY	112830	4 1/2 MI W EXP 183, MISSION	UNKNOWN	12/10/97	1B, 1A	E,Q	
		J & E OIL INC	097454	6001 N 23RD ST, MCALLEN	GASOLINE	12/7/90	2, 2A	E,Q	
		J & E OIL INC	104405	HWY 83, LA JOYA	GASOLINE	9/9/92	2, 2A	E,Q	
		JOE VERA	103671	411 N CAGE, PHARR	GASOLINE	6/30/92	2, 6	E,Q	
		JOSE A CERDA	108604	W GLASSCOCK, MISSION	GASOLINE	8/9/94	2A, 1A	E,Q	
		JOSEPH PHILLIPS	111155	1600 W HWY 83, MISSION	GASOLINE	6/11/96	2A, 6	E,Q	
		JOSEPH PHILLIPS	111156	N 10TH, MCALLEN	GASOLINE	6/11/96	2, 6	E,Q	
		JOSEPH PHILLIPS	111157	W EXPWY 83, LA JOYA	GASOLINE	6/11/96	2, 2A	E,Q	
		JOSEPH PHILLIPS	111159	SUGAR RD, PHARR	GASOLINE	6/11/96	2, 2A	E,Q	
		JOSEPH PHILLIPS	111160	VERMONT AVE, MERCEDES	GASOLINE	6/11/96	2, 2A	E,Q	
		JOSEPH PHILLIPS	111161	FM 107, MISSION	GASOLINE	6/11/96	2A, 6	E,Q	
		JOSEPH PHILLIPS	111162	2701 W HWY 83, MCALLEN	GASOLINE	6/11/96	1B, 1A	E,Q	
		JOSEPH PHILLIPS	111165	809 N CAGE, PHARR	GASOLINE	6/11/96	2, 2A	E,Q	
		JOSEPH PHILLIPS	111166	BUS HWY 83, LA JOYA	GASOLINE	6/11/96	2, 2A	E,Q	
		KLINCKGLOBE, WALGREENS, GLOBAL	099386	901 S 10TH ST, MCALLEN	GASOLINE	7/2/91	2, 2A	E,Q	
		LEO J LEO JR	108852	FM 495, PALMVIEW	GASOLINE	9/13/94	1B, 1A	E,Q	
		LINK INVESTMENTS LTD	110777	109 W HWY 83, MCALLEN	GASOLINE	3/21/96	2, 2A	E,Q	
		MARK V. RICHARDS	099816	1516 BEECH AVE, MCALLEN	DIESEL	8/8/91	2, 2A	E,Q	
		MCALLEN AVIATION SERVICES INC	092923	2812 S 10TH ST, MCALLEN	JET FUEL	5/2/89	2, 4	E,Q	
		MCALLEN METRO INVESTMENTS	109505	1621 W SAM HOUSTON, PHARR	GASOLINE	3/20/95	2, 2A	E,Q	
		MERCEDES METRO INVESTMENT INC	100544	502 2ND ST, MERCEDES	GASOLINE, DIESEL	10/17/91	2, 2A	E,Q	
		MISSION HOSPITAL	108596	900 S BRYAN RD, MISSION	DIESEL	7/28/94	2, 3	E,Q	
		MONTES JOSIE (ABEL)	103228	FM 1015, WESLACO	GASOLINE	5/27/92	2A, 1A	E,Q	
		NOE MALDONADO	109267	110 W EDINBURG, ELSA	GASOLINE	1/19/95	2, 2A	E,Q	
		OSCAR GARCIA	091610	530 S BRIDGE ST, WESLACO	GASOLINE	1/11/88	2, 2A	E,Q	
		PHILLIPS PROPERTIES	110122	2502 W HWY 83, MISSION	GASOLINE	11/30/95	2, 2A	E,Q	
		PHILLIPS PROPERTIES INC	091916	2330 N 10TH, MCALLEN	GASOLINE	5/23/88	2A, 6	E,Q	
		PHILLIPS PROPERTIES INC	093150	EXPWY 83, MISSION	GASOLINE	6/12/89	2, 6	E,Q	
		PHILLIPS PROPERTIES INC	093780	200 N MAIN, MCALLEN	GASOLINE	10/11/89	2, 6	E,Q	
		PHILLIPS PROPERTIES INC	095621	1015 W MONTE CRISTOL RD, EDINBURG	DIESEL	5/22/90	2A, 6	E,Q	
		PHILLIPS PROPERTIES INC	097396	N IRD, SAN JUAN	GASOLINE	11/30/90	2, 2A	E,Q	
		PHILLIPS PROPERTIES INC	097875	FM 336, EDINBURG	GASOLINE	1/28/91	2A, 6	E,Q	
		PHILLIPS PROPERTIES INC	106829	HWY 107, EDCOUCH	GASOLINE	6/18/92	2A, 6	E,Q	
		PHILLIPS PROPERTIES INC	107437	1901 N 10TH, MCALLEN	GASOLINE	11/4/93	2A, 1A	E,Q	
		PHILLIPS PROPERTIES INC	109427	1520 S WARE RD, MCALLEN	GASOLINE	5/1/95	2, 2A	E,Q	
		PHILLIPS PROPERTIES INC	110284	324 BRIDGE ST, HIDALGO	GASOLINE	1/10/96	2, 2A	E,Q	
		PHILLIPS PROPERTIES INC	110888	1001 W HWY 83, MCALLEN	GASOLINE	4/17/96	2, 2A	E,Q	
		PHILLIPS PROPERTIES INC	110890	101 W SANTA ROSA AVE, EDCOUCH	GASOLINE	4/29/96	2A, 6	E,Q	
		PIONEER HI-BRED INTERNATIONAL	103071	812 N INTERNATIONAL BLVD, WESLACO	GASOLINE	2/18/92	2, 2A	E,Q	
		Q C ENERGY L C	095853	1000 N CAGE ST, PHARR	UNKNOWN	6/14/90	2A, 6	E,Q	
		Q. C. ENERGY, L.C.	103058	1020 E UNIVERSITY, EDINBURG	GASOLINE	4/23/92	2, 2A	E,Q	
		R W JONES WHOLESALE	093943	HWY 281, RELAMPAGO	GASOLINE	11/14/89	2, 2A	E,Q	
		RAMIREZ RUDY	106644	2121 N 10TH, MCALLEN	GASOLINE	5/17/93	2, 2A	E,Q	
		RAMSHORST J V	100463	10TH ST, MCALLEN	GASOLINE	9/30/91	2, 2A	E,Q	
		RICKY IVEY	097344	724 N TEXAS, WESLACO	GASOLINE	11/26/90	2, 2A	E,Q	

TABLE 1
GROUNDWATER CONTAMINATION CASE DESCRIPTIONS BY COUNTY
TEXAS NATURAL RESOURCE CONSERVATION COMMISSION

COUNTY	DIVISION	NEW CASES	FILE NAME	FILE NUMBER	LOCATION	CONTAMINATION DESCRIPTION	DATE	ENFORCEMENT STATUS	DATA QUALITY	SECTION 5.236
HIDALGO	PST		RIOS RAUL	102532	202 N CLOSNER, EDINBURG	GASOLINE	8/28/91	2, 6	E,Q	
			SO TX WILDHORSE DESERT INT INC	110974	217 N CLOSNER, EDINBURG	WASTE OIL, GASOLINE	5/7/96	2A, 6	E,Q	
		*	SOUTH TEXAS WILDHORSE DESERT	109997	320 W UNIVERSITY, EDINBURG	GASOLINE, DIESEL	10/10/95	2, 2A	E,Q	
			SOUTHWESTERN BELL TELEPHONE CO	101521	1181 FREDDY GONZALES DR, EDINBURG	GASOLINE	1/16/92	2, 6	E,Q	
			SSP PARTNERS	096989	1816 S 10TH ST, MCALLEN	GASOLINE	10/18/90	2, 2A	E,Q	
			SSP PARTNERS	099547	721 N MCCOLL, MCALLEN	GASOLINE	7/3/91	2, 2A	E,Q	
			SSP PARTNERS	102906	2800-A N 10TH ST, MCALLEN	GASOLINE	6/28/91	2, 2A	E,Q	
			SSP PARTNERS	104315	621 E NOLANA, MCALLEN	GASOLINE	7/12/90	2, 6	E,Q	
			SSP PARTNERS	107223	602 N 1ST ST, HARLINGEN	GASOLINE	9/14/93	2, 2A	E,Q	
		*	SSP PARTNERS	110614	802 W UNIVERSITY, EDINBURG	UNKNOWN	1/25/96	2, 2A	E,Q	
			SSP PARTNERS	110615	904A N TEXAS BLVD, WESLACO	UNKNOWN	1/25/96	2A, 1A	E,Q	
			SSP PARTNERS	110616	711 N NEBRASKA, SAN JUAN	UNKNOWN	1/25/96	2, 2A	E,Q	
			SSP PARTNERS	110617	3620 TULIP, MCALLEN	UNKNOWN	1/23/96	2, 5	E,Q	
			SSP PARTNERS	110618	1611 S CLOSNER, EDINBURG	UNKNOWN	12/21/95	2A, 6	E,Q	
		*	SSP PARTNERS	110622	1100 N CAGE, PHARR	UNKNOWN	12/21/95	2, 2A	E,Q	
			SSP PARTNERS	110626	1622 N 23RD, MCALLEN	UNKNOWN	12/21/95	2A, 1A	E,Q	
			SSP PARTNERS	110883	602 N 2ND ST, MERCEDES	GASOLINE	4/1/96	2, 2A	E,Q	
			SSP PARTNERS	110884	1021 S 23RD ST, MCALLEN	GASOLINE	4/1/96	2, 6	E,Q	
			SSP PARTNERS	110885	3620 W PECAN, MCALLEN	GASOLINE	4/1/96	2, 6	E,Q	
			SSP PARTNERS	110886	720 BICENTENNIAL, MCALLEN	GASOLINE	4/1/96	1B, 1A	E,Q	
		*	SSP PARTNERS	111693	4824 N 10TH ST, WISTERIA	GASOLINE	12/8/95	2, 2A	E,Q	
			TXDOT	101737	HWY 107, EDCOUCH	GASOLINE	2/10/92	2A, 6	E,Q	
			U.S.D.A., ARS, SARL	095592	2301 S INTERNATIONAL, WESLACO	GASOLINE	5/8/90	2, 6	E,Q	
			UNITED BRAND	104115	217 N OHIO, MERCEDES	GASOLINE	8/4/92	2, 2A	E,Q	
			UNIVERSITY OF TX-PAN AMERICAN	104497	501 N SUGAR RD, EDINBURG	GASOLINE	9/11/92	2, 6	E,Q	
			US IMMIGRATION& NATURALIZATION	107159	2301 S MAIN ST, MCALLEN	GASOLINE	8/24/93	2, 2A	E,Q	
		*	VALLEY SHAMROCK	111901	2220 E HWY 83, MISSION	GASOLINE	11/13/96	1B, 1A	E,Q	
		*	VALLEY SHAMROCK	111902	1813 HWY 83, DONNA	GASOLINE	11/13/96	1B, 1A	E,Q	
			VALLEY SHAMROCK	111903	701 S CAGE BLVD, PHARR	GASOLINE	11/14/96	1B, 1A	E,Q	
			VALLEY SHAMROCK	111904	601 E HWY 83, ALAMO	GASOLINE	11/8/96	2, 2A	E,Q	
			VALLEY SHAMROCK INC	098371	600 E HWY 83, WESLACO	GASOLINE, WASTE OIL	3/18/91	2, 2A	E,Q	
			VALLEY SHAMROCK INC	100509	1900 N 10TH ST, MCALLEN	GASOLINE	10/10/91	2, 2A	E,Q	
		*	VALLEY SHAMROCK INC	109395	800 S 10TH ST, MCALLEN	GASOLINE	3/20/95	2, 2A	E,Q	
		*	VALLEY STAR INC	111779	702 N TEXAS ST, WESLACO	GASOLINE	10/16/96	2, 2A	E,Q	
			WALTER KELLER DISTRIBUTORS	098334	1701 S 10TH ST, MCALLEN	GASOLINE	3/22/91	2, 3	E,Q	
			WESLACO METRO INVESTMENTS, INC	093216	119 W EXPWY 83, WESLACO	DIESEL	7/6/89	2A, 6	E,Q	
HILL	PST		CIRCLE K CORP	092626	200 S WACO ST, HILLSBORO	GASOLINE	5/11/88	2, 4	E,Q	
			PETROLEUM WHOLESALE INC	094745	IH 35, HILLSBORO	GASOLINE	2/1/90	1B, 1A	E,Q	
			UNKNOWN	102484	HWY 56, WHITNEY	GASOLINE	4/1/92	2A, 1A	E,Q	
HOCKLEY	PCD/SUP		MOTOR FUELS		HWY 114, APPROXIMATELY 2 MILES WEST OF LEVELLAND	BENZENE	4/17/91	3D, 1A	E,Q,V,1,2,3	
	PST		C B CANON	110100	903 S SLAUGHTER, SUNDOWN	GASOLINE	11/27/95	5B, 1A	E,Q	

TABLE 1
GROUNDWATER CONTAMINATION CASE DESCRIPTIONS BY COUNTY
TEXAS NATURAL RESOURCE CONSERVATION COMMISSION

COUNTY	NEW	FILE	FILE	LOCATION	CONTAMINATION	DATE	ENFORCEMENT	DATA	SECTION
DIVISION	CASES	NAME	NUMBER		DESCRIPTION		STATUS	QUALITY	5.236
HOCKLEY									
PST									
		C B CANON	110101	911 S SLAUGHTER, SUNDOWN	GASOLINE	11/27/95	5B, 1A	E,Q	
		CITIZENS BANK	110245	700 S COLLEGE, LEVELLAND	GASOLINE	12/29/95	2, 2A	E,Q	
		CITY OF LEVELLAND	106552	302 AVE G, LEVELLAND	GASOLINE, WASTE OIL	4/29/93	2A, 6	E,Q	
		G & C CONTRACTING	107270	501 N COLLEGE, LEVELLAND	GASOLINE	9/14/93	2, 2A	E,Q	
		HOMER JOHNSON OIL & BUTANE	094303	HWY 114, SMYER	GASOLINE	12/4/89	2, 2A	E,Q	
		HOMER JOHNSON OIL & BUTANE	094464	111 COLLEGE AVE, LEVELLAND	GASOLINE, DIESEL, WASTE OIL	12/27/89	2, 2A	E,Q	
		HOMER JOHNSON OIL CO	110216	AVE Q, LEVELLAND	GASOLINE	12/11/95	2, 2A	E,Q	
		HORKEY OIL CO	109042	HWY 597 HWY 84, ANTON	GASOLINE, DIESEL	1/16/95	2, 3	E,Q	
		J. KELLY PARTNERSHIP	107886	701 COLLEGE AVE, LEVELLAND	GASOLINE	2/23/94	2, 2A	E,Q	
		MCCLAIN OIL INC	111877	1210 AVE H, LEVELLAND	GASOLINE	11/5/96	1B, 1A	E,Q	
		MCLAIN OIL CO	111550	901 COLLEGE AVE, LEVELLAND	GASOLINE	8/5/96	1B, 1A	E,Q	
		PALMER BROTHERS	098293	300 COLLEGE AVE, LEVELLAND	GASOLINE	3/14/91	2, 2A	E,Q	
		PAUL MUSSELEWHITE TRUCKING CO	094492	1700 10TH ST, LEVELLAND	GASOLINE	12/22/89	2, 2A	E,Q	
		PETRO PRODUCTS CORP	100742	301 COLLEGE AVE, LEVELLAND	GASOLINE	10/23/91	2, 2A	E,Q	
		RIP GRIFFIN TRUCK SER CTR INC	099733	HWY 62-82, ROPEVILLE	GASOLINE	7/31/91	2, 2A	E,Q	
		RIP GRIFFIN TRUCK SER CTR INC	105549	801 SLAUGHTER, SUNDOWN	GASOLINE	12/2/92	2, 2A	E,Q	
		ROY REID TIRE CO	094493	908 AVE H, LEVELLAND	GASOLINE	11/15/89	2, 6	E,Q	
		SOUTH PLAINS BANK	110041	800 S COLLEGE, LEVELLAND	GASOLINE	10/24/95	2, 2A	E,Q	
		SOUTH PLAINS COLLEGE	094001	1401 COLLEGE, LEVELLAND	GASOLINE	11/7/89	2, 2A	E,Q	
		SOUTHWEST EVANS CORPORATION	099544	501 COLLEGE, LEVELLAND	GASOLINE	7/10/91	2, 2A	E,Q	
		SPADE CO OP ANTON DIVISION	110858	SANTA FE RD, ANTON	DIESEL	4/1/96	2A, 6	E,Q	
		STANLEY JAMES	093227	608 WEST AVE, LEVELLAND	GASOLINE	6/13/89	2, 2A	E,Q	
		TOWNSEND STRONG INC	100124	HWY 84, ROUNDUP	DIESEL	8/28/91	2A, 6	E,Q	
		UNITED COTTON GROWERS	095282	HWY 385, LEVELLAND	GASOLINE	3/29/90	2, 2A	E,Q	
		W & T TANK TRUCKS	101149	N SLAUGHTER AVE, SUNDOWN	DIESEL	12/5/91	2, 2A	E,Q	
		WESTERN MARKETING	110044	212 COLLEGE AVE, LEVELLAND	GASOLINE	9/29/95	2A, 1A	E,Q	
		WESTERN MARKETING INC	103894	212 COLLEGE AVE, LEVELLAND	DIESEL	7/15/92	2, 2A	E,Q	
WUD									
		FRIENDS CONVENIENCE STORE #215	1100035	(G1100035A) - NW CORNER OF US HWY 84 AND TX HWY 597	BTEX, METHYL-TERT-BUTYL ETHER	10/6/95	2D, 6	E,Q,V,2	
HOOD									
PST									
		GRANBURY MARINA INC	112307	630 E PEARL, GRANBURY	UNKNOWN	5/9/97	2, 2A	E,Q	
		INGRAM ENTERPRISES	098820	FM 4, GRANBURY	DIESEL	4/30/91	2, 6	E,Q	
		KWIK GAS INC	098232	S HWY 144, GRANBURY	GASOLINE	2/25/91	5B, 2A	E,Q	
		LIPAN CONOCO	097324	HWY 4, LIPAN	GASOLINE, DIESEL	10/18/90	2, 6	E,Q	
		SPENCER DISTRIBUTING	104806	902 E HWY 377, GRANBURY	GASOLINE	9/17/92	2, 2A	E,Q	
		TXDOT	097784	HWY 144, GRANBURY	DIESEL, WASTE OIL, KEROSENE	1/14/91	2A, 6	E,Q	
		UNKNOWN	091444	HWY 377, GRANBURY	GASOLINE	8/31/87	5B, 2A	E,Q	
HOPKINS									
PCD/CA									
		NORDSTROM VALVE - SULPHUR SPRINGS	30504	1511 JEFFERSON ST., SULPHUR SPRINGS	CHLORINATED SOLVENTS/PETROLEUM CONSTITUTE	12/1/88	1A, 2A	EQV12	
PST									
		DANIEL OIL CO	094960	IH-30, CUMBY	GASOLINE	2/15/90	2, 2A	E,Q	
		E Z MART STORES INC	106422	732 MAIN ST, SULPHUR SPRINGS	GASOLINE, DIESEL	3/15/93	2, 2A	E,Q	

TABLE 1
GROUNDWATER CONTAMINATION CASE DESCRIPTIONS BY COUNTY
TEXAS NATURAL RESOURCE CONSERVATION COMMISSION

COUNTY	DIVISION	NEW CASES	FILE NAME	FILE NUMBER	LOCATION	CONTAMINATION DESCRIPTION	DATE	ENFORCEMENT STATUS	DATA QUALITY	SECTION 5.236
HOPKINS										
	PST									
			EXXON COMPANY USA	096836	1234 BROADWAY, SULPHUR SPRINGS	GASOLINE	7/21/90	2, 2A	E,Q	
			FFP OPERATING PARTNERS	100450	845 W MAIN, SULPHUR SPRINGS	GASOLINE, DIESEL	8/2/88	2, 2A	E,Q	
			GENICO DISTRIBUTORS-BANKRUPTCY	112063	1187 S BROADWAY, SULPHUR SPRINGS	GASOLINE	12/11/96	1B, 1A	E,Q	
			HERRIAGE J W	102620	316 MAIN ST, SULPHUR SPRINGS	GASOLINE	4/10/92	5B, 6	E,Q	
			MARY BERGIN	101415	405 MAIN ST, SULPHUR SPRINGS	GASOLINE	1/3/92	2A, 1A	E,Q	
			NIBLETT OIL COMPANY	103814	IH--30, SULPHUR SPRINGS	GASOLINE, DIESEL, WASTE OIL	7/7/92	2, 2A	E,Q	
			PEPSI COLA	112931	117 W 1ST, COMO	DIESEL	12/18/97	1B, 1A	E,Q	
			POGUE OIL COMPANY	095288	426 W MAIN, SULPHUR SPRINGS	GASOLINE	3/22/90	2, 2A	E,Q	
			TEXAS DEPT OF PUBLIC SAFETY	097780	1701 E SHANNON RD, SULPHUR SPRINGS	GASOLINE	1/2/91	2, 2A	E,Q	
			TRUMAN ARNOLD COMPANIES	095277	1237 S BROADWAY, SULPHUR SPRINGS	GASOLINE	3/28/90	2A, 6	E,Q	
			TXDOT	099801	1141 MAIN ST, SULPHUR SPRINGS	UNKNOWN	8/8/91	1B, 1A	E,Q	
			WALKER-HARRY OIL COMPANY	103022	1201 S BROADWAY, SULPHUR SPRINGS	GASOLINE, DIESEL	5/7/92	2, 2A	E,Q	
			WASTE MANAGEMENT - DALLAS E	100105	1129 INDUSTRIAL BLVD, SULPHUR SPRINGS	DIESEL	9/5/91	2A, 6	E,Q	
			WRIGHT FRANK	102159	151 E INDUSTRIAL, SULPHUR SPRINGS	GASOLINE	1/31/92	2, 2A	E,Q	
HOUSTON										
	PCD/CA									
			P CHEM, INC	31743	OLD LATEXO RD., LATEXO	VOCS	9/25/91	0, 4	E	
	PST									
			ALSIDMA INC	091836	102 E GOLIAD, CROCKETT	GASOLINE	4/4/88	2, 6	E,Q	
			CHRISTIAN JERRY A	099182	FM 1280, AUSTONIO	GASOLINE	6/3/91	2, 2A	E,Q	
			LACEY HOLLIS INC	092840	301 S 4TH, CROCKETT	GASOLINE	4/8/89	1B, 1A	E,Q	
			LOVELADY STATE BANK	103709	FM 1280, LOVELADY	GASOLINE	6/25/92	2A, 1A	E,Q	
			MINTER BOBBY	097808	609 E GOLIAD, CROCKETT	GASOLINE	1/17/91	2, 6	E,Q	
			OKAY FOOD STORES	099084	921 S 4TH ST, CROCKETT	GASOLINE, DIESEL	5/15/91	2, 2A	E,Q	
			STOWE LUMBER COMPANY	099258	N HWY 287, GRAPELAND	GASOLINE	6/8/91	2, 2A	E,Q	
			TEXAS DEPT CRIMINAL JUSTICE	101030	FM 230, LOVELADY	GASOLINE, DIESEL	12/2/91	2A, 1A	E,Q	
			TXDOT	098589	LOOP 304, CROCKETT	GASOLINE, DIESEL	4/9/91	2, 5	E,Q	
HOWARD										
	ENFWST									
			FINA OIL & CHEMICAL CO - BIG SPRING	30083	I-20 EAST AND REFINERY ROAD, BIG SPRING	HYDROCARBONS, BENZENE	11/18/86	3B, 3	E	
			FINA PIPELINE CO.	52083	HWY 80 EAST OF COAHOMA, BIG SPRING	GASOLINE	1/1/78	3B, 2A	EQV123	
	IHW									
			FINA OIL & CHEMICAL CO - BIG SPRING	30083	I-20 EAST AND REFINERY ROAD, BIG SPRING	HYDROCARBONS, BENZENE	11/18/86	3A, 5	E,Q,V,2,3	
	PCD/CA									
			FINA OIL & CHEMICAL CO - BIG SPRING	30083	I-20 EAST AND REFINERY ROAD, BIG SPRING	HYDROCARBONS, BENZENE	11/18/86	3A, 2,3	E,Q	
	PST									
			ACKERLY OIL CO (TRIO FUELS)	111531	610 E 4TH, BIG SPRING	GASOLINE	8/22/96	2, 2A	E,Q	
			BIG SPRING FUELS	097733	1106 N LAMESA HWY, BIG SPRING	GASOLINE	11/14/90	5B, 1A	E,Q	
			C X TRANSPORTATION	110700	IH-20, BIG SPRING	UNKNOWN	4/9/96	2A, 1A	E,Q	
			CITY OF BIG SPRING	091733	WEBB AFB, BIG SPRING	GASOLINE	3/1/88	2, 2A	E,Q	
			CITY OF BIG SPRING	104221	911 E 2ND ST, BIG SPRING	GASOLINE	5/15/96	2, 2A	E,Q	
			CITY OF BIG SPRING	112269	AIRPARK, BIG SPRING	GASOLINE, AV-GAS	4/25/97	1B, 1A	E,Q	
			FDIC C/O AMRESKO MGMT INC	099898	FM 700, BIG SPRING	GASOLINE, DIESEL	8/7/91	2A, 1A	E,Q	
			GREYHOUND LINES INC	102343	311 E 3RD ST, BIG SPRING	GASOLINE	2/3/92	2, 2A	E,Q	
			H W WRIGHT	095250	1610 E 4TH ST, BIG SPRING	GASOLINE	2/26/90	5B, 1A	E,Q	

TABLE 1
GROUNDWATER CONTAMINATION CASE DESCRIPTIONS BY COUNTY
TEXAS NATURAL RESOURCE CONSERVATION COMMISSION

COUNTY	DIVISION	NEW CASES	FILE NAME	FILE NUMBER	LOCATION	CONTAMINATION DESCRIPTION	DATE	ENFORCEMENT STATUS	DATA QUALITY	SECTION 5.236
HOWARD	PST		HARDING G B	103866	214 N 1ST ST, COAHOMA	WASTE OIL, GASOLINE, DIESEL	7/14/92	5B, 1A	E,Q	
			JESS BAILEY	094396	605 E 2ND ST, BIG SPRING	GASOLINE	12/20/89	1B, 1A	E,Q	
			LLOYD ROBINSON	111525	HWY 846, KNOTT	UNKNOWN	10/23/96	5B, 1A	E,Q	
			PARK'S FUEL INC	098674	303 E 1ST ST, BIG SPRING	GASOLINE	4/17/91	2, 2A	E,Q	
			REGAL OIL INC	107202	2501 GREGG ST, BIG SPRING	GASOLINE	8/30/93	2, 2A	E,Q	
			RIP GRIFFIN TRUCK SER CTR INC	111380	HWY 87, BIG SPRING	UNKNOWN	7/17/96	2, 2A	E,Q	
			SOUTHLAND CORP	101043	401 BIRDWELL LN, BIG SPRING	GASOLINE	11/11/91	2, 2A	E,Q	
			SOUTHLAND CORP	106970	300 OWENS, BIG SPRING	GASOLINE	7/22/93	2, 2A	E,Q	
			SOUTHWEST CONVENIENT STORE	105998	800 S GREGG, BIG SPRING	GASOLINE	11/5/92	2, 2A	E,Q	
			TOMCO-ESTATE OF TOMMY TOMPKINS	098728	500 W 3RD, BIG SPRING	GASOLINE	4/23/91	2A, 1A	E,Q	
			TXDOT	102675	HWY 350, BIG SPRING	GASOLINE, DIESEL	4/17/92	2, 6	E,Q	
			UNKNOWN	093578	1ST, BIG SPRING	UNKNOWN	6/26/89	2A, 1A	E,Q	
			WOLFE ESTATE FAMILY TRUST	110919	804 E 3RD ST, BIG SPRING	UNKNOWN	5/16/96	1B, 1A	E,Q	
	WQD		TDA PESTICIDE SURVEY		KNOTT AREA #1; 13 WELLS IN HOWARD COUNTY (28-35-805, 806, 807, 808, 811, 812, 818, 819, 903, 904, & 907; 28-43-204 & 301)	ARSENIC	4/6/88	2D, 1	E,Q,V,2	
			TDA PESTICIDE SURVEY	2835906	WELL NO. 28-35-906 (SAMPLE REP 1) "HOWARD 9"	BROMACIL, ARSENIC	4/20/88	2D, 1	V,2,3	
HUNT	IHW		RATHEON E-SYSTEMS	30449	MAJORS FIELD, GREENVILLE	SOLVENTS	9/13/88	3A, 3,4,5	E,Q,V,2,3	
	PCD/CA		E-SYSTEMS	30449	MAJORS FIELD, GREENVILLE	CHLORINATED SOLVENTS, BENZENE, CADMIUM, ARSENIC	9/13/88	3A, 2	E,Q,V,2,3	
	PCD/SUP		HI-YIELD STATE SUPERFUND SITE		NE SIDE OF SOUTHERN PACIFIC R.R., BOUNDED BY SYCAMORE, JOHNSON, AND ROSS STS., COMMERCE, TX.	ARSENIC		5A, 6	E,Q,V,2,3	
	PCD/VC		FORMER FINA "GREENVILLE" TERMINAL #1755	452	I-30 AND FM 1903, CADDO MILLS	TPH, VOCS, SVOCS	2/4/97	0, 2	E	
			FORMER LIQUID PAPER FACILITY	253	1001 ED RUTHERFORD ROAD, GREENVILLE	CHLORINATED SOLVENTS	5/14/96	0, 5	E	
			SHERWOOD MEDICAL	592	400 MAPLE STREET, COMMERCE	VOCS	8/13/97	0, 2	E	
			WALKER MCDONALD MANUFACTURING, INC.	245	7101 INTERSTATE HIGHWAY 30, GREENVILLE	METALS, VOCS	4/29/96	0, 2	E	
	PST		CIRCLE K BANKRUPTCY	097778	6502 WESLEY ST, GREENVILLE	GASOLINE	1/14/91	1B, 1A	E,Q	
			FINA OIL & CHEMICAL CO	092943	LEE ST, GREENVILLE	GASOLINE	8/11/89	2A, 6	E,Q	
			KENNETH KIDD	109314	HWY 35, LAKE TAWAKONI	GASOLINE	3/28/95	5B, 2A	E,Q	
			PAUL OTTWELL	095860	2127 LEE ST, GREENVILLE	GASOLINE	5/29/90	2, 4	E,Q	
			PROVIDENT BANK	105812	201 W MAIN ST, QUINLAN	GASOLINE	1/12/92	2, 2A	E,Q	
			STRASBERGER ENTERPRISES, INC.	095957	5001 WESLEY, GREENVILLE	GASOLINE	6/4/90	2A, 5	E,Q	
			TAWAKONI MARINA	112565	2201 E RABBIT COVE RD, WEST TAWAKONI	GASOLINE	8/25/97	1B, 1A	E,Q	
			TOTAL PETROLEUM INC	099121	4801 MOULTON, GREENVILLE	DIESEL	4/21/91	2, 6	E,Q	
HUTCHINSON	ENFWST		COMINCO AMERICAN, INC. - BORGER	30770	FM 1551, N OF BORGER	ARSENIC	3/22/93	3B, 5	EQV1	
			DOWELL SCHLUMBERGER - BORGER	33597	424 LOCUST STREET, BORGER	TPH, VOCS	11/9/88	3B, 2A	EQV2	

TABLE 1
GROUNDWATER CONTAMINATION CASE DESCRIPTIONS BY COUNTY
TEXAS NATURAL RESOURCE CONSERVATION COMMISSION

COUNTY	DIVISION	NEW CASES	FILE NAME	FILE NUMBER	LOCATION	CONTAMINATION DESCRIPTION	DATE	ENFORCEMENT STATUS	DATA QUALITY	SECTION 5.236
HUTCHINSON	ENFWST		PHILLIPS PETROLEUM CO - BORGER	30111	BARKELY/SAXON HWY 152 & SPUR, BORGER, TX	ORGANICS	8/1/77	3A, 5	EQ	
	IHW		PHILLIPS 66	30043	4 MILES WEST OF BORGER ON ST HWY 136	ORGANICS	12/17/86	3A, 2A	E,Q,V,2,3	
			PHILLIPS 66	30111	APPROXIMATELY 3 MILES NORTHEAST OF BORGER	ORGANICS,METALS	2/18/88	3A, 4,5	E,Q,V,2,3	
			PHILLIPS 66	30131	2 MILES NE OF BORGER	SULFOLANE	10/24/89	1, 2A	E,V,2	
	PCD/CA		PHILLIPS 66	30043	4 MILES WEST OF BORGER ON ST HWY 136	ORGANICS	12/17/86	3A, 2A	E,Q,V,2,3	
			PHILLIPS 66	30111	APPROXIMATELY 3 MILES NORTHEAST OF BORGER	ORGANICS,METALS	2/18/88	3A, 5	E,Q,V,2,3	
			PHILLIPS 66 COMPANY - PHILTEX/RYTON	30131	2 MILES NE OF BORGER	SULFOLANE	10/24/89	1, 1	E,V,2	
	PST		CLAUDE P ROBINSON	107946	401 S CEDAR ST, BORGER	GASOLINE	2/22/94	2A, 1A	E,Q	
			JACK OLDHAM OIL CO INC	098342	RT 2, STINNETT	GASOLINE	3/18/91	2, 2A	E,Q	
			KERR MCGEE REFINING CORP	094103	800 S CEDAR, BORGER	GASOLINE	10/25/89	2A, 2A	E,Q	
			MJOLHUS KJEDTIL	098709	3400 S CEDAR, BORGER	DIESEL	4/18/91	2, 2A	E,Q	
			O'NEAL & VINCENT	100373	1310 S FLORIDA, BORGER	GASOLINE	9/11/91	2, 6	E,Q	
			PHILLIPS 66	109760	N HWY 207, BORGER	KEROSENE	3/27/95	2A, 1A	E,Q	
			SOUTHWEST COCA COLA	098649	900 FRANKLIN, BORGER	GASOLINE	4/16/91	2, 2A	E,Q	
			STIGALL & BECHTHOLD	095384	810 ROOSEVELT, BORGER	GASOLINE	4/18/90	5B, 3	E,Q	
			WRIGHT RAY	097451	811 S CEDAR, BORGER	GASOLINE	11/15/90	5B, 1A	E,Q	
Harris	ENFWST		KOPPERS INC. - HOUSTON TAR PLANT(BEAZER)	31386	INDUSTRIAL ROAD AT GREENSPOINT GATE #5, HOUSTON	DNAPL OF COAL TAR, PAH'S	5/4/88	3D, 2A	EQV2	
Hays	PST		Unknown	106038	1618 Loop 82, San Marcos	UNKNOWN	9/29/93	2, 6	E,Q	
JACK	PST		ZIPCO INC.	097942	753 W BELKNAP, JACKSBORO	GASOLINE	8/30/90	2, 2A	E,Q	
JACKSON	PST		GARCIA GREG	102717	HWY 35, WEEDHAVEN	GASOLINE	4/20/92	2, 2A	E,Q	
			JACOBS TOMMY/JACOBS ANIMAL HEA	099787	215 W MAIN ST, EDNA	DIESEL	7/25/91	2, 2A	E,Q	
			PATTERSON BROWNING	110257	COUNTY ROAD 304, EDNA	DIESEL	12/21/95	2A, 1A	E,Q	
			SSP PARTNERS	091684	905 W MAIN, EDNA	GASOLINE	2/18/88	2, 4	E,Q	
JASPER	ENFWST		TEXAS ELECTRIC COOPERATIVES	31340	US 190 1 MI SE OF JASPER	CREOSOTE, ARSENIC	12/21/82	3B, 4	EQV	
	PCD/CA		TEXAS ELECTRIC CO-OP	31340	1 MI SE OF JASPER ON HWY 190	CREOSOTE, ARSENIC	12/21/82	3, 3	V,3	
	PCD/SUP		HART CREOSOTING CO.	32971	1 MILE SOUTH OF JASPER ON U.S.HWY 96 TXD050299577	DINITROPHENOL, PENTACHLOROPHENOL, CREOSOTE CONSTITUENTS		5B, 2	Q	
			JASPER CREOSOTING	31849	NORTH MCQUEEN, JASPER	CREOSOTE,		5A, 1A	E	

TABLE 1
GROUNDWATER CONTAMINATION CASE DESCRIPTIONS BY COUNTY
TEXAS NATURAL RESOURCE CONSERVATION COMMISSION

COUNTY	DIVISION	NEW CASES	FILE NAME	FILE NUMBER	LOCATION	CONTAMINATION DESCRIPTION	DATE	ENFORCEMENT STATUS	DATA QUALITY	SECTION 5.236
JASPER	PCD/SUP					PENTACHLOROPHENOL				
	PST									
			CAMPBELL OIL CO	100738	W HWY 63, JASPER	GASOLINE	10/23/91	2, 6	E,Q	
			E TEX OIL CO/ K-P OIL INC	096865	E HWY 63, JASPER	GASOLINE	8/31/90	2A, 2A	E,Q	
			FULLER OIL CO INC	105841	HWY 87, BUNA	UNKNOWN	10/16/92	2, 2A	E,Q	
			GUY FISHER	102516	410 N WHEELER, JASPER	GASOLINE	3/19/92	2, 3	E,Q	
			JASPER OIL CO	112023	RT 1, JASPER	GASOLINE	12/3/96	2, 2A	E,Q	
			MCPAHAN OIL CO	091738	898 N WHEELER, JASPER	DIESEL	2/24/88	2, 4	E,Q	
			TXDOT	097160	HWY 96, BUNA	GASOLINE	9/20/90	2, 2A	E,Q	
			TXDOT	112457	HWY 96, BUNA	UNKNOWN	9/8/97	1B, 1A	E,Q	
JEFF DAVIS	PST									
			TXDOT	092743	S HWY 118, FORT DAVIS	UNKNOWN	11/1/89	2, 6	E,Q	
			TXDOT	099017	S HWY 118, FORT DAVIS	GASOLINE, DIESEL	5/20/91	2, 5	E,Q	
JEFFERSON	ENFWST									
			DOWELL SCHLUMBERGER - BEAUMONT	33566	5155 N. CARDINAL DR., BEAUMONT	VOCS, TPH, BTEX	6/20/89	3B, 2A	EQV	
			MOBIL OIL	30587	BURT STREET, BEAUMONT	VOLATILE ORGANICS & SEMI-VOLATILE ORGANI	1/22/87	3B, 2A	E	
			PPG INDUSTRIES (PD GLYCOL)	30583	GULF STATES RD., BEAUMONT	TETRAETHYL LEAD, VOLATILE ORGANICS	3/21/84	3B, 3	E	
			STAR ENTERPRISE (1) (TEXACO) PT. ARTHUR	30121	NORTH END OF HOUSTON AVE., PORT ARTHUR	HYDROCARBON	2/5/91	3D, 2A	EQV3	
	IHW									
			BASF (FORMERLY SANDOZ)	30053	WEST PORT ARTHUR ROAD, 2 MI NW OF AIRPORT, BEAUMONT	2,4DICHLOROPHENOL	11/8/88	3A, 4,5	E,Q,V,2,3	
			CHEMICAL WASTE MGMT - PORT ARTHUR	33905	HWY 73 S OF PORT ARTHUR	NICKEL, ARSENIC, PHENOLS	10/13/89	3A, 3,4,5	E,Q,V,2	
			DUPONT - BEAUMONT WORKS	30010	STATE HWY 347, 6 MI SE OF BEAUMONT	TETRACHLORIDE, CHLOROFORM, TCE, LEAD, ETHYLENE	7/1/80	3A, 4,5	E	
			FINA - PA	30002	P.O. BOX 849, PORT ARTHUR	PB, BARIUM, HG, AS, SE	1/24/92	3A, 3,4,5	E,Q	
			HUNTSMAN CORP - PA (FORMERLY TEXACO)	31907	HWY 73 AND SAVANNAH RD, PORT ARTHUR	BETX	10/1/90	3A, 4,5	E,Q,V,2	
			MOBIL OIL CORP - BEAUMONT	30587	BURT STREET, BEAUMONT	TPH, BENZENE	8/1/85	3B&C, 2A	E,Q	
			UNION OIL OF CALIFORNIA	30001	SMITH'S BLUFF ON HWY 366, NEDERLAND	ARSENIC, HYDROCARBONS, CYCLOHEANE, MTBE, NAPHTHA	5/2/90	1D, 1A,2A	E,Q,V,1	
	PCD/CA									
			BFI RENNEN FACILITY, NEDERLAND	39021	W. PORT ARTHUR ROAD, PORT ARTHUR	CHLORO BENZENE, ANILINE, PHENOL, BENZENE	4/10/91	2A, 1,2A3	E	
			CHEMICAL WASTE MGMT - PORT ARTHUR	33905	HWY 73 S OF PORT ARTHUR	NICKEL, ARSENIC, PHENOLS	10/13/89	3A, 3,4	E,Q,V,2	
			CLARK REFINING & MARKETING - PORT ARTHUR AREA	30004	INT OF HWY 82 & HWY 87, PORT ARTHUR	OIL, DIESEL, BENZENE, K048 WASTEWATER	8/30/91	3B, 2A,3	E,Q,V,2	
			DUPONT - BEAUMONT WORKS	30010	STATE HWY 347, 6 MI SE OF BEAUMONT	TETRACHLORIDE, CHLOROFORM, TCE, LEAD, ETHYLENE	7/1/80	3, 4,5	E	
			FINA - PA	30002	P.O. BOX 849, PORT ARTHUR	PB, BARIUM, HG, AS, SE	1/24/92	3A, 1,2	E,Q	
			HUNTSMAN CORP (A&O PLANT)	31907	SAVANAH AVENUE, PORT ARTHUR	BTEX, PHENOLS, PHTHALATES, LNAPL	10/3/97	3A, 2	E,Q,V,1,2	
			HUNTSMAN CORPORATION - NECHES CHEMICAL PLANT	30029	FM 365 AND HOGABOOM RD., PORT NECHES	1,2 DICHLOROETHANE, 1,2 DICHLOROPROPANE	3/18/91	3A, 2	E	
			MOBIL OIL CORP - BEAUMONT (1)	30587	BURT STREET, BEAUMONT	TPH, BENZENE	8/1/85	3B&C, 2B,3	E,Q	
			STAR ENTERPRISE - PORT ARTHUR	30121	NORTH END OF HOUSTON AVE., EAST OF HWYS 214 & 73 INTERSECTION	HYDROCARBON PLUME FROM RCRA UNITS	2/5/91	3A,D, 2A345	E,Q,V,3	

TABLE 1
GROUNDWATER CONTAMINATION CASE DESCRIPTIONS BY COUNTY
TEXAS NATURAL RESOURCE CONSERVATION COMMISSION

COUNTY	DIVISION	NEW CASES	FILE NAME	FILE NUMBER	LOCATION	CONTAMINATION DESCRIPTION	DATE	ENFORCEMENT STATUS	DATA QUALITY	SECTION 5.236
JEFFERSON	PCD/CA		STAR ENTERPRISE ASPHALT PLANT	30017	PORT NECHES	BTEX, TPH	8/7/90	3, 0	E	
			UNION OIL OF CALIFORNIA	30001	SMITH'S BLUFF ON HWY 366, NEDERLAND	ARSENIC, HYDROCARBONS, CYCLOHEXANE, MTBE, NAPHTHA	5/2/90	1D, 1A, 3	E, Q, V, 1	
	PCD/ENF		TEXACO CHEMICAL COMPANY (HUNTSMAN)	30029	600 HWY 366	ETHYLENE DICHLORIDE	7/21/97	0, 3	EQ	
			UNION OIL COMPANY OF CALIFORNIA - BEAUMONT	30001	NEDERLAND, TX	ARSENIC, HYDROCARBONS, CYCLOHEXANE, MTBE	5/2/90	3B, 3	EQV	
	PCD/SUP		INTERNATIONAL CREOSOTING STATE SUPERFUND SITE		1110 PINE STREET, BEAUMONT	CREOSOTE CONSTITUENTS, PENTACHLOROPHENOL	2/21/92	3B, 2A	E, Q, V, 1, 2, 3	
			MAINTTECH INTERNATIONAL STATE SUPERFUND SITE	TX0099393589	8300 OLD FERRY ROAD, PORT ARTHUR, TX.	NAPHTHALENE, ACENAPHTHALENE, PHENANTHRENE AND OTHER POLYCHROMATIC HYDROCARBONS		3B, 3	E, Q, V, 1, 2, 3	
			OLIN CORPORATION, BEAUMONT PLANT		1400 OLIN ROAD	ARSENIC, LEAD, CHROMIUM	4/22/85	1B, 1A	E	
	PCD/VC		STAR ENTERPRISE PETROLEUM FUELS MARKETING		401 W. 19TH ST., PORT ARTHUR	OIL, BTEX	5/21/93	0, 4	E	
			TEXACO REFINING NEDERLAND STORAGE FACILITY	291	SW CORNER HIGHWAY 347 AND HIGHWAY 365, PORT ARTHUR	METALS	7/10/96	0, 6	E	
	PST		ASHWOOD PROPERTIES	097020	2890 COLLEGE, BEAUMONT	DIST F OIL	10/22/90	2A, 1A	E, Q	
			AZIZ NADEEM	102135	2498 CALDER, BEAUMONT	GASOLINE	2/12/92	2, 2A	E, Q	
			BEAUMONT ISD	098696	1740 LIVEOAK, BEAUMONT	DIESEL	4/9/91	2, 2A	E, Q	
			BEAUMONT ISD	104983	1650 CALDWELL, BEAUMONT	UNKNOWN	8/25/92	2, 2A	E, Q	
			BROWN & ROOT INC	096569	7366 S 1ST AVE, SABINE PASS	DIESEL	8/16/90	2A, 1A	E, Q	
			CARDEN OIL, SUCCESSION OF	097395	7000 EASTEX FWY, BEAUMONT	GASOLINE	11/14/90	2, 6	E, Q	
			CHEVRON PRODUCTS COMPANY	091503	1500 7TH ST, PORT ARTHUR	GASOLINE	10/16/87	2, 2A	E, Q	
			CHEVRON PRODUCTS COMPANY	091778	50 N IH--10, BEAUMONT	UNKNOWN	3/31/88	2, 2A	E, Q	
			CHEVRON PRODUCTS COMPANY	091999	4800 TWIN CITY HWY, GROVES	GASOLINE	5/18/88	2, 4	E, Q	
			CHEVRON PRODUCTS COMPANY	098694	3644 GULFWAY, PORT ARTHUR	GASOLINE	8/18/89	2, 4	E, Q	
			CHEVRON PRODUCTS COMPANY	110589	195 IH 10, BEAUMONT	GASOLINE	1/11/96	2, 2A	E, Q	
			CHEVRON USA INC	091342	8105 EASTEX FWY, BEAUMONT	UNKNOWN	5/16/87	2A, 6	E, Q	
			CHEVRON USA INC	093259	4948 GULFWAY, PORT ARTHUR	UNKNOWN	6/20/89	2A, 6	E, Q	
			CHEVRON USA INC	096112	4115 E LUCAS ST, BEAUMONT	GASOLINE	3/14/90	2, 6	E, Q	
			CHEVRON USA INC	098899	4948 GULFWAY, PORT ARTHUR	GASOLINE	5/10/91	2, 2A	E, Q	
			CHEVRON USA PRODUCTS CO	095830	3549 TWIN CITY HWY, PORT ARTHUR	GASOLINE	5/17/90	2, 6	E, Q	
			CIRCLE K CORP	108635	3015 TWIN CITY HWY, NEDERLAND	GASOLINE	8/18/94	2, 2A	E, Q	
			CITY OF PORT ARTHUR	111191	301 4TH ST, PORT ARTHUR	GASOLINE, DIESEL	6/5/96	2A, 6	E, Q	
			CITY OF PORT ARTHUR	111192	444 4TH ST, PORT ARTHUR	DIESEL	6/5/96	2A, 6	E, Q	
			CONTAINER PRODUCTS INC	098695	HWY 87, PORT ARTHUR	DIST F OIL	4/3/91	2A, 6	E, Q	
			DARBY GAS & OIL	111420	120 GULFWAY, PORT ARTHUR	GASOLINE	7/29/96	2, 2A	E, Q	
		DARBY GAS & OIL CO	110386	3002 NALL, PORT NECHES	GASOLINE	12/12/95	2, 2A	E, Q		
		DARBY GAS & OIL CO	110415	5991 JADE AVE, PORT ARTHUR	GASOLINE	12/12/95	2, 2A	E, Q		
	DARBY GAS & OIL CO.	097185	4248 MAIN AVE, GROVES	GASOLINE	10/15/90	2, 2A	E, Q			
	DARBY OIL CO	091739	2501 PURE ATLANTIC RD, PORT NECHES	GASOLINE	3/2/88	2, 2A	E, Q			
	DARBY OIL CO	092379	1901 PORT NECHES AVE, PORT NECHES	GASOLINE	11/1/88	2, 2A	E, Q			
	DARBY OIL CO	099499	890 N 11TH ST, BEAUMONT	GASOLINE	6/28/91	2, 2A	E, Q			

TABLE 1
GROUNDWATER CONTAMINATION CASE DESCRIPTIONS BY COUNTY
TEXAS NATURAL RESOURCE CONSERVATION COMMISSION

COUNTY	DIVISION	NEW CASES	FILE NAME	FILE NUMBER	LOCATION	CONTAMINATION DESCRIPTION	DATE	ENFORCEMENT STATUS	DATA QUALITY	SECTION 5.236
JEFFERSON	PST		DARBY OIL CO	104525	2015 N 11TH, BEAUMONT	GASOLINE	11/13/90	2, 2A	E,Q	
		*	DIAMOND SHAMROCK	111458	6450 CALDER RD, BEAUMONT	GASOLINE	8/7/96	2, 2A	E,Q	
			DIAMOND SHAMROCK REF & MKTG CO	092141	3060 NORTH ST, BEAUMONT	GASOLINE	5/15/88	2, 6	E,Q	
		*	DIAMOND SHAMROCK REF & MKTG CO	093849	1165 S 11TH ST, BEAUMONT	DIESEL	10/13/89	2, 2A	E,Q	
		*	DIAMOND SHAMROCK REF & MKTG CO	108450	507 TWIN CITY HWY, NEDERLAND	GASOLINE	3/21/94	2, 2A	E,Q	
			DOWELL SCHLUMBERGER INC	093791	5155 W CARDINAL DR, BEAUMONT	GASOLINE	10/11/89	2, 2A	E,Q	
			E I DUPONT DE NEMOURS	092317	HWY 347, BEAUMONT	GASOLINE	11/17/88	2, 2A	E,Q	
			E Z MART STORES INC	104919	4195 GLADYS, BEAUMONT	GASOLINE	6/8/92	2, 4	E,Q	
			E Z MART STORES INC	110387	710 S IH-10, BEAUMONT	GASOLINE	12/8/95	2A, 1A	E,Q	
		*	E Z MART STORES INC	110418	7645 PHELAN BLVD, BEAUMONT	GASOLINE	8/3/95	2, 2A	E,Q	
			E Z MART STORES INC	111739	1320 N 11TH ST, BEAUMONT	GASOLINE	9/22/96	1B, 1A	E,Q	
			ESTATE OF WANZA ODOM	097635	3948 9TH AVE, PORT ARTHUR	GASOLINE	12/12/90	2, 2A	E,Q	
			ESTATE OF WANZA ODOM	097636	6201 JADE AVE, PORT ARTHUR	GASOLINE	12/10/90	2, 2A	E,Q	
			ESTATE OF WANZA ODOM	097988	6900 32ND ST, GROVES	GASOLINE	2/7/91	2, 2A	E,Q	
			EXXON COMPANY USA	095181	107 N TWIN CITY HWY, NEDERLAND	GASOLINE	3/21/90	2, 6	E,Q	
			EXXON COMPANY USA	098305	7995 COLLEGE ST, BEAUMONT	GASOLINE	10/6/90	2, 2A	E,Q	
			EXXON COMPANY USA	102063	3980 EASTEX FWY, BEAUMONT	UNKNOWN	7/22/91	2, 2A	E,Q	
			EXXON COMPANY USA	104154	1397 WASHINGTON BLVD, BEAUMONT	GASOLINE	4/30/91	2, 2A	E,Q	
			EXXON COMPANY USA	107042	550 W CARDINAL DR, BEAUMONT	GASOLINE	1/8/93	2, 2A	E,Q	
			FDIC	096930	2625 CALDER ST, BEAUMONT	GASOLINE, WASTE OIL	9/24/90	2, 2A	E,Q	
			FINA OIL & CHEMICAL CO	091392	6050 COLLEGE, BEAUMONT	GASOLINE	7/30/87	2, 2A	E,Q	
			FINA OIL & CHEMICAL CO	091619	5266 GULFWAY DR, PORT ARTHUR	GASOLINE	12/14/87	2A, 6	E,Q	
			FINA OIL & CHEMICAL CO	103359	5266 GULFWAY DR, PORT ARTHUR	DIESEL	6/24/92	2A, 1A	E,Q	
		*	G. M. GENESIS SERVICE CO	098270	2910 WASHINGTON BLVD, BEAUMONT	GASOLINE	3/2/91	5B, 2A	E,Q	
			HARDING & LAWLER INC	095139	1903 PORT NECHES AVE, PORT NECHES	DIESEL	3/19/90	2, 6	E,Q	
			HEATH VAUGHN ENTERPRISES	091343	3355 GLAYDS, BEAUMONT	UNKNOWN	4/10/87	2A, 2A	E,Q	
			J D KOCHIII	104483	5590 COLLEGE, BEAUMONT	GASOLINE	8/18/92	2, 2A	E,Q	
			JASPER OIL CO	100244	9495 COLLEGE, BEAUMONT	DIESEL	8/19/91	2, 2A	E,Q	
			JASPER OIL COMPANY INC	098267	2704 HWY 365, NEDERLAND	GASOLINE	2/21/91	2, 2A	E,Q	
			JERRY PORTER OIL CO	091423	1504 WASHINGTON BLVD, BEAUMONT	GASOLINE	8/5/87	2, 3	E,Q	
		*	K S YOUNG INC	112644	1219 MAGNOLIA, PORT NECHES	GASOLINE	9/12/97	1B, 1A	E,Q	
		*	KIM NGUYN & STEPHEN VO	110312	1402 WASHINGTON, BEAUMONT	GASOLINE	1/11/96	2, 2A	E,Q	
			KMART CORP	097164	3295 COLLEGE ST, BEAUMONT	GASOLINE	10/19/90	2A, 4	E,Q	
		*	LEO THOMPSON	112691	HWY 69, NEDERLAND	GASOLINE	1/1/94	1B, 1A	E,Q	
			MARTIN MATTHEWS OIL CO	091692	6515 HWY 105, BEAUMONT	GASOLINE	2/18/88	2A, 1A	E,Q	
		*	MARTIN MATTHEWS OIL CO	093058	1245 W CARDINAL DR, BEAUMONT	GASOLINE	5/16/89	2, 2A	E,Q	
			MARTIN MATTHEWS OIL CO	094514	2108 HWY 365, NEDERLAND	GASOLINE	12/21/89	2, 4	E,Q	
			MERCHANTS FAST MOTOR LINES	097770	HWY 347, BEAUMONT	DIESEL	5/17/90	2, 2A	E,Q	
			MOBIL OIL CORP	091296	8095 EASTEX, BEAUMONT	GASOLINE	11/1/85	2, 2A	E,Q	
			MOBIL OIL CORP	091854	510 N IH-10, BEAUMONT	GASOLINE	11/5/87	2, 2A	E,Q	
		*	MUSTANG TRACTOR & EQUIP	112163	7990 EASTEX FWY, BEAUMONT	GASOLINE, DIESEL	12/14/93	2, 2A	E,Q	
		*	NECHES FOOD STORES	110664	1900 HELENA, NEDERLAND	UNKNOWN	3/27/96	2, 2A	E,Q	
			NOOR ALI JIVANI	091578	6048 MONROE, GROVES	GASOLINE	12/21/87	2, 2A	E,Q	
			NORTH AUTO PARK INC	091771	5550 EASTEX FRWY, BEAUMONT	UNKNOWN	3/23/88	2, 2A	E,Q	
			PARKER'S OF SOUTHEAST TEXAS	097183	7800 9TH AVE, PORT ARTHUR	GASOLINE	10/25/90	2, 2A	E,Q	
			PETRO TRUCK STOP	095573	5405 WALDEN RD, BEAUMONT	DIESEL	5/3/90	2A, 6	E,Q	
			PFEIFFER P C	094317	1255 MAIN, BEAUMONT	GASOLINE	12/14/89	2, 2A	E,Q	
			PORT OF BEAUMONT	102574	1255 MAIN ST, BEAUMONT	DIESEL	10/22/91	2A, 1A	E,Q	

TABLE 1
GROUNDWATER CONTAMINATION CASE DESCRIPTIONS BY COUNTY
TEXAS NATURAL RESOURCE CONSERVATION COMMISSION

COUNTY	DIVISION	NEW CASES	FILE NAME	FILE NUMBER	LOCATION	CONTAMINATION DESCRIPTION	DATE	ENFORCEMENT STATUS	DATA QUALITY	SECTION 5.236
JEFFERSON										
	PST									
			PORTER OIL COMPANY	091511	5595 COLLEGE ST, BEAUMONT	GASOLINE	10/2/87	2A, 2A	E,Q	
			STAR ENTERPRISE	091059	205 IH-10, BEAUMONT	GASOLINE	1/27/86	2, 3	E,Q	
			STAR ENTERPRISE	102064	4190 GLADYS AVE, BEAUMONT	GASOLINE	9/22/91	2, 3	E,Q	
			STAR ENTERPRISE	110439	3949 TWIN CITY HWY, PORT ARTHUR	GASOLINE	7/2/93	2, 2A	E,Q	
			STAR ENTERPRISE	110440	3700 GULFWAY, PORT ARTHUR	GASOLINE	9/3/93	2, 2A	E,Q	
			STAR ENTERPRISE	110441	2549 MEMORIAL, PORT ARTHUR	GASOLINE	9/3/93	2A, 6	E,Q	
			STAR ENTERPRISE	110442	6390 CALDER, BEAUMONT	GASOLINE	7/2/93	2, 2A	E,Q	
			STEINHAGEN OIL CO INC	091260	1602 MAGNOLIA, PORT NECHES	UNKNOWN	3/18/87	2, 2A	E,Q	
			TEXACO REFINING & MARKETING	092071	5635 CALDER AVE, BEAUMONT	GASOLINE	6/16/88	2A, 6	E,Q	
			TEXACO REFINING & MARKETING	092752	680 N 11TH ST, BEAUMONT	WASTE OIL	3/11/89	2, 2A	E,Q	
			THOMAS C L PETROLEUM	099327	501 WASHINGTON, BEAUMONT	GASOLINE	5/24/91	2, 2A	E,Q	
			TXDOT	105839	NE GLADYS, BEAUMONT	GASOLINE	12/1/92	2, 2A	E,Q	
			TXDOT	105843	MARTIN LUTHER KING, BEAUMONT	GASOLINE, WASTE OIL	12/3/92	2, 2A	E,Q	
			UNITED PARCEL SERVICE	098817	6751 PROCTOR ST, PORT ARTHUR	GASOLINE	4/29/91	2, 2A	E,Q	
			VALLEY STAR INC	099799	3910 DELAWARE, BEAUMONT	GASOLINE	8/5/91	2, 2A	E,Q	
			VIKING FREIGHT SYSTEMS	094480	6315 HWY 347, BEAUMONT	GASOLINE	12/15/89	2, 2A	E,Q	
			WALMART STORES INC	112305	3955 EASTEX FWY, BEAUMONT	GASOLINE, DIESEL	12/10/96	2, 2A	E,Q	
			WIGGINS BRUCE SERVICE STATION	098025	2500 PARK ST, BEAUMONT	GASOLINE	2/14/91	2, 6	E,Q	
			WINDEMERE DEVELOPMENT COMPANY	091551	7410 HWY 105, BEAUMONT	GASOLINE	11/30/87	2, 2A	E,Q	
			WINK, INC.	096849	3190 NORTH STREET, BEAUMONT	GASOLINE	10/2/90	2, 2A	E,Q	
JIM HOGG										
	PST									
			H RAMIREZ	098793	411 S SMITH, HEBBRONVILLE	GASOLINE	4/29/91	5B, 6	E,Q	
			SALINAS FRANK E	098794	602 W VIGGIE, HEBBRONVILLE	GASOLINE	4/29/91	5B, 2A	E,Q	
JIM WELLS										
	ENFWST									
			DOWELL SCHLUMBERGER - ALICE	33569	INDUSTRIAL BLVD, ALICE	VOC'S,PETROLEUM HYDROCARBONS	4/20/89	3B, 2A	EQV23	
	PCCD/ENF									
			COASTAL STATES CRUDE - JIM WELLS CO.	39987	FM 445, 3 MI NORTH OF FALFURRIAS	HYDROCARBONS	10/23/89	2B, 3	EQ	
	PST									
			ALICE ISD	098300	1212 N STADIUM DR, ALICE	GASOLINE	3/18/91	2, 2A	E,Q	
			CIRCLE K STORES, INC.	097916	1800 E MAIN, ALICE	GASOLINE	1/30/91	2, 2A	E,Q	
			COASTAL MAVERICK	106826	1723 E MAIN, ALICE	UNKNOWN	4/23/93	2, 2A	E,Q	
			DIAMOND SHAMROCK REF & MKTG CO	094302	315 N JOHNSON ST, ALICE	GASOLINE	12/14/89	2, 4	E,Q	
			DOWELL SCHLUMBERGER INC	097989	INDUSTRIAL BLVD, ALICE	UNKNOWN	2/8/91	2, 4	E,Q	
			E Z SERVE CONVENIENCE STORES	111677	1401 SAN DIEGO HWY, ALICE	GASOLINE	9/9/96	2, 2A	E,Q	
			E Z SERVE CONVENIENCE STORES	111697	1100 E FRONT, ALICE	GASOLINE	9/6/96	2, 2A	E,Q	
			EXXON COMPANY USA	098037	301 N JOHNSON, ALICE	GASOLINE	7/31/90	2A, 6	E,Q	
			FFP OPERATING PARTNERS	098173	709 N JOHNSON ST, ALICE	GASOLINE	2/18/86	2, 2A	E,Q	
			GABRIELS DRIVE IN	100903	1710 S TEXAS BLVD, ALICE	GASOLINE	11/5/91	2, 2A	E,Q	
			GROVER CAIN/SALLY W CAIN TRST	095095	1101 E MAIN ST, ALICE	GASOLINE	3/16/90	2, 2A	E,Q	
			HELDT BROS TRUCKING CO	100850	917 S JOHNSON, ALICE	GASOLINE, DIESEL	11/13/91	2, 2A	E,Q	
			J C PENNY COMPANY INC	091003	1401 E MAIN, ALICE	GASOLINE	7/1/81	2, 2A	E,Q	
			JOHN WORSHAM	109795	FM 534, SANDIA	GASOLINE	5/31/95	2, 2A	E,Q	
			P. R. ARGUINDEGUI JR	103229	S HWY 281, ALICE	GASOLINE	5/29/92	2, 6	E,Q	
			TEXAS STAR INVESTMENTS	093269	1617 E MAIN, ALICE	GASOLINE	7/20/89	2, 2A	E,Q	

TABLE 1
GROUNDWATER CONTAMINATION CASE DESCRIPTIONS BY COUNTY
TEXAS NATURAL RESOURCE CONSERVATION COMMISSION

COUNTY	DIVISION	NEW CASES	FILE NAME	FILE NUMBER	LOCATION	CONTAMINATION DESCRIPTION	DATE	ENFORCEMENT STATUS	DATA QUALITY	SECTION 5.236
JIM WELLS	PST		TEXAS STAR INVESTMENTS	111593	1605 S HWY 281, ALICE	GASOLINE, DIESEL	4/17/96	2, 2A	E,Q	
			TEXAS STAR OIL CO	103438	215 N JOHNSON, ALICE	GASOLINE	5/29/92	2, 2A	E,Q	
JOHNSON	PCD/VC		GUNDERSON LEASE PROPERTY/ATSF RAILYARD	386	101 PARK STREET, CLEBURNE	METALS, VOCS, SVOCS, TPH	10/31/96	0, 4	E	
	PST		AL DOSSANI	112953	FM 2280, CLEBURNE	GASOLINE	10/28/97	1B, 1A	E,Q	
			BENNETT EUGENE J	098119	1465 E RENFRO, BURLESON	GASOLINE	2/25/91	2, 2A	E,Q	
			BOB HARRIS OIL CO	108468	1490 W HENDERSON, CLEBURNE	DIESEL	5/3/94	2, 2A	E,Q	
			CURRENT OCCUPANT	096754	201 N BURLESON BLVD, BURLESON	GASOLINE	9/19/90	2A, 6	E,Q	
			E Z SERVE INC	111719	1200 N MAIN, CLEBURNE	GASOLINE	9/23/96	2, 2A	E,Q	
			E Z SERVE INC	111720	141 SW WILSHIRE BLVD, BURLESON	GASOLINE	9/24/96	2, 2A	E,Q	
			HARRIS OIL COMPANY	094991	1001 S CADDO ST, CLEBURNE	GASOLINE	8/14/89	2, 2A	E,Q	
			HARRIS OIL COMPANY	094992	HWY 377, WHISKEY FLAT	GASOLINE	8/14/89	2, 2A	E,Q	
			JOHNSON COUNTY -PRECINCT 4	104230	100 LOUISIANA ST, GRANDVIEW	GASOLINE, DIESEL	7/24/92	2A, 1A	E,Q	
			LAMBERT OIL CO	105193	FM 916, GRANDVIEW	GASOLINE, DIESEL, WASTE OIL	10/23/92	2, 2A	E,Q	
			LAMBERT OIL CO	105195	S HWY 81, GRANDVIEW	GASOLINE	10/23/92	2, 2A	E,Q	
			LAMBERT OIL CO	106424	504 HWY 174, JOSHUA	GASOLINE	3/29/93	2, 2A	E,Q	
			MARTIN BILL	101018	IH-35 RD, BURLESON	GASOLINE	11/18/91	2, 5	E,Q	
			ONE STOP FOOD STORES	111705	S HWY 174, RIO VISTA	GASOLINE	9/11/96	2, 3	E,Q	
			RESOLUTION TRUST CORP	100852	315 N MAIN ST, CLEBURNE	GASOLINE	6/7/91	2, 2A	E,Q	
			RESTRUCTURE PETROLEUM MARKETIN	106672	RT 1, JOSHUA	GASOLINE	4/13/93	2, 2A	E,Q	
			S & T OIL CO INC	112542	100 N BURLESON BLVD, BURLESON	UNKNOWN	8/15/97	2, 5	E,Q	
			SMALL BUSINESS ADMINISTRATION	100080	400 N BROADWAY, JOSHUA	GASOLINE	7/31/91	2, 6	E,Q	
			STAR ENTERPRISE	107822	100 SW WILSHIRE, BURLESON	DIESEL	11/18/93	2, 6	E,Q	
			STAR ENTERPRISE	107823	701 NE ALSBURY BLVD, BURLESON	GASOLINE	11/11/93	2, 6	E,Q	
			TCL FIRE & CASUALTY INC	106247	303 N PARKWAY, ALVARADO	GASOLINE	3/2/93	1B, 1A	E,Q	
			TCL FIRE & CASUALTY INC	106248	301 N PARKWAY, ALVARADO	GASOLINE, DIESEL	3/2/93	2A, 1A	E,Q	
			TOWN & COUNTRY	112606	440 SW WILSHIRE, BURLESON	GASOLINE	6/5/97	1B, 1A	E,Q	
			TXDOT	101215	1309 W HENDERSON, CLEBURNE	GASOLINE, KEROSENE	11/8/91	2, 6	E,Q	
			UNKNOWN	092473	700 HARRISON ST, CLEBURNE	GASOLINE	10/1/88	5B, 2A	E,Q	
			WORLOW DONALD & BOBBY	102810	601 S MAIN ST, CLEBURNE	GASOLINE	4/23/92	2, 2A	E,Q	
			ZIPCO INC	098528	241 E WILSHIRE, BURLESON	GASOLINE	1/14/91	2, 2A	E,Q	
JONES	ENFWST		PRIDE REFINING - ABILENE	30889	3 MILES N. OF ABILENE ON HWY 277, ABILENE	BTEX, PHENOL	2/12/92	4B, 0	EQ	
	PCD/ENF		AMERICAN PETROFINA MARKETING INC.	33770	US 277 3 MILES S OF HAWLEY	FUEL CONSTITUENTS	12/13/89	2B, 2A	EQV2	
	PCD/VC		ABILENE WEST FACILITY	396	300 WALL STREET, ABILENE	CHLORINATED SOLVENTS	11/14/96	0, 2	E	
	PST		ALLSUPS PETROLEUM	111615	1633 S COMMERCIAL ST, ANSON	GASOLINE	3/29/96	2, 2A	E,Q	
			ALVIN SCONCE	094785	402 N SWENSON, STAMFORD	GASOLINE	1/30/90	1B, 1A	E,Q	
			CIRCLE K STORES	110898	512 E HAMILTON, STAMFORD	GASOLINE	4/11/96	2, 6	E,Q	
			CITY OF ANSON	092663	6039 HWY 83, ANSON	GASOLINE	3/3/89	5B, 1A	E,Q	

TABLE 1
GROUNDWATER CONTAMINATION CASE DESCRIPTIONS BY COUNTY
TEXAS NATURAL RESOURCE CONSERVATION COMMISSION

COUNTY	NEW	FILE	FILE	LOCATION	CONTAMINATION	DATE	ENFORCEMENT	DATA	SECTION
DIVISION	CASES	NAME	NUMBER		DESCRIPTION		STATUS	QUALITY	5.236
JONES									
	PST								
		CITY OF STAMFORD	095089	105 N WETHERBEE, STAMFORD	GASOLINE	1/23/90	2, 5	E,Q	
		JONES COUNTY PRECINCT ONE	092529	50 NE AVE C, HAMLIN	GASOLINE, DIESEL	12/15/88	2, 2A	E,Q	
		LEPARD OIL COMPANY	091966	202 N COMMERCIAL, ANSON	GASOLINE	6/8/88	5B, 1A	E,Q	
		LEPARD OIL COMPANY	091967	S HWY 277, ANSON	GASOLINE	6/8/88	5B, 1A	E,Q	
		LINER OIL CO	103446	HWY 6, LUEDERS	GASOLINE	6/4/92	2, 2A	E,Q	
		NAVERT DWAIN	101653	301 HAMILTON, STAMFORD	GASOLINE, DIESEL, WASTE OIL	1/23/92	2, 2A	E,Q	
		SAV M CONVENIENCE STORES	111265	13 S CENTRAL ST, HAMLIN	GASOLINE	6/26/96	2, 2A	E,Q	
		SKINNYS INC	111222	7TH, ANSON	GASOLINE	6/13/96	2, 2A	E,Q	
		UNKNOWN	091145	UNKNOWN, ANSON	UNKNOWN	10/20/86	5B, 1A	E,Q	
		UNKNOWN	091339	832 17TH ST, ANSON	UNKNOWN	3/14/87	5B, 1A	E,Q	
		UNKNOWN	111646	1714 AVE K, ANSON	UNKNOWN	9/25/96	5B, 1A	E,Q	
		WYLIE INC	093931	330 N COMMERCIAL, ANSON	GASOLINE	10/5/89	5B, 2A	E,Q	
		WYLIE INC	112174	1313 N SWENSON, STAMFORD	GASOLINE, DIESEL	3/6/97	2, 2A	E,Q	
KARNES									
	ENFWST								
		TEXAS PROCESSING	39877	SH 72 APPROX 11 MI SW OF KENEDY, CORPUS CHRISTI	BTEX, TPH	8/19/93	3B, 2B	E	
	IHW								
		CHEVRON RESOURCES	02402	KARNES COUNTY	AS,CL,SO4	3/1/80	0, 5	E,Q	
	PCD/SUP								
		BUTLER RANCH STATE SUPERFUND SITE		11.8 MILES WEST OF FALLS CITY, TX. ON FM 791	STYRENE TARS, VINYL		5B, 6	E,Q,V,2,3	
	PST								
		DIAMOND SHAMROCK REF & MKTG CO	098861	322 S 2ND ST, KENEDY	GASOLINE	5/3/91	2, 2A	E,Q	
		FFP OPERATING PARTNERS	098887	120 SUNSET STRIP, KENEDY	GASOLINE	10/19/89	2, 5	E,Q	
		FRANKES GROCERY	093344	HWY 81, RUNGE	UNKNOWN	7/14/89	2A, 1A	E,Q	
		PRESTON PARSONS INC	096397	2ND ST, KENEDY	GASOLINE	8/2/90	2, 2A	E,Q	
		PRESTON PARSONS INC	108793	HWY 181, FALLS CITY	GASOLINE	10/31/94	2, 2A	E,Q	
		RIO GRANDE RESOURCES	105710	HWY 123, PANNA MARIA	GASOLINE, WASTE OIL	11/12/92	2, 2A	E,Q	
		TEXAS STAR INVESTMENTS	102253	102 N SUNSET STRIP, KENEDY	GASOLINE, DIESEL	2/7/92	2, 2A	E,Q	
KAUFMAN									
	PST								
		BORDERS & LONG OIL CO INC	112782	2006 S WASHINGTON, KAUFMAN	GASOLINE, DIESEL	10/29/97	1B, 1A	E,Q	
		BRISCOE OIL CO	102174	420 E GROVE ST, TERRELL	GASOLINE, WASTE OIL	2/26/92	2, 2A	E,Q	
		BRYAN BUTCH	108194	FM 429, TERRELL	GASOLINE	5/16/94	5B, 1A	E,Q	
		DONNELL TERRY D	105911	HWY 175, KEMP	GASOLINE	1/6/93	2, 3	E,Q	
		FINA OIL & CHEMICAL CO	098976	601 E MOORE ST, TERRELL	GASOLINE	4/18/88	2, 2A	E,Q	
		FOOD FAST STORES	111865	200 S 3RD ST, MABANK	GASOLINE	10/12/96	2, 2A	E,Q	
		LALUMIA HENRY	092217	1109 MULBERRY, KAUFMAN	GASOLINE	9/16/88	5B, 6	E,Q	
		MILLER TRUCK STOP	104421	HWY 80, FORNEY	GASOLINE	8/28/92	5B, 2A	E,Q	
		MUSSER MOTORS INC	104548	1212 W MOORE ST, TERRELL	UNKNOWN	9/9/92	2, 2A	E,Q	
		RICHEY CHEV-OLDS-PONTIAC	108009	E HWY 175, KAUFMAN	WASTE OIL, GASOLINE	3/1/94	2A, 1A	E,Q	
		SATARIO MOORE INC	109568	1744 S CARRIER PKWY, GRAND PRARIE	WASTE OIL	3/17/95	2A, 1A	E,Q	
		SOUTHLAND CORP	091710	2005-A S WASHINGTON, KAUFMAN	GASOLINE	2/5/88	2, 2A	E,Q	
		SOUTHLAND CORP	096858	2005 A S WASHINGTON ST, KAUFMAN	GASOLINE	10/4/90	2A, 1A	E,Q	
		UNKNOWN	091713	S WASHINGTON, KAUFMAN	GASOLINE	2/3/88	2, 2A	E,Q	
		UNKNOWN	106395	1900 BLK S WASHINGTON, KAUFMAN	GASOLINE	3/29/93	1B, 1A	E,Q	

TABLE 1
GROUNDWATER CONTAMINATION CASE DESCRIPTIONS BY COUNTY
TEXAS NATURAL RESOURCE CONSERVATION COMMISSION

COUNTY	DIVISION	NEW CASES	FILE NAME	FILE NUMBER	LOCATION	CONTAMINATION DESCRIPTION	DATE	ENFORCEMENT STATUS	DATA QUALITY	SECTION 5.236
KENDALL	PST		DIAMOND SHAMROCK REF & MKTG CO	102718	1241 S MAIN, BOERNE	GASOLINE	4/9/92	2, 2A	E,Q	
			KENDALL COUNTY	104203	HWY 3160, KENDALIA	DIESEL	3/17/92	2A, 1A	E,Q	
			V HOMILIUS & C SCHMIDT	110099	HWY 27, COMFORT	GASOLINE	11/15/95	2, 2A	E,Q	
KERR	PST		ESTATE OF BETTY BIEDENHARN,	110243	812 JUNCTION HWY, KERRVILLE	GASOLINE	11/17/95	2A, 1A	E,Q	
			EXXON COMPANY USA	099082	2303 SIDNEY BAKER, KERRVILLE	GASOLINE	1/28/91	2, 2A	E,Q	
		*	INGRAM READY-MIX INC	112852	2022C SIDNEY BAKER, KERRVILLE	UNKNOWN	12/23/97	1B, 1A	E,Q	
			MINI MART	104313	HWY 27, KERRVILLE	GASOLINE	8/18/92	2, 2A	E,Q	
		*	MINI MART CONVENIENCE STORES	112294	1001 S SIDNEY BAKER, KERRVILLE	GASOLINE	12/19/96	2, 2A	E,Q	
			MINI MART INC	111104	1980 SIDNEY BAKER, KERRVILLE	DIESEL	5/20/96	2, 2A	E,Q	
		*	RONNIE BOCK	111991	1112 N SIDNEY BAKER RD, KERRVILLE	UNKNOWN	1/2/97	2, 6	E,Q	
			STROEHER & SON INC	110373	920 SIDNEY BAKER, KERRVILLE	GASOLINE	1/19/96	2, 2A	E,Q	
			UNKNOWN	091147	1523 JUNCTION HWY, KERRVILLE	UNKNOWN	4/17/85	5B, 1A	E,Q	
			V A MEDICAL CENTER	091403	3600 MEMORIAL-BLVD, KERRVILLE	DIESEL	7/23/87	2, 6	E,Q	
KIMBLE	PST	*	R C MCBRYDE	112247	IH 10, JUNCTION	GASOLINE, DIESEL	11/6/96	2, 2A	E,Q	
			VICTOR & GERALD LOEFFLER	109833	702 MAIN ST, JUNCTION	WASTE OIL	8/2/95	2, 2A	E,Q	
KINNEY	PST		MICHAEL ROSALLE	111529	200 W HWY 90, BRACKETTVILLE	GASOLINE	8/20/96	2, 6	E,Q	
			UNKNOWN	092677	HWY 90, BRACKETTVILLE	UNKNOWN	3/6/89	5B, 1A	E,Q	
KLEBERG	PCD/ENF		COASTAL STATES CRUDE - KLEBERG CO.	39493	4 MI EAST OF HY 77 NEAR RICARDO	HYDROCARBONS	10/23/89	2A, 2A	E,Q	
		PST	CHEVRON PRODUCTS COMPANY	093213	201 S HWY 77, KINGSVILLE	UNKNOWN	6/30/89	2, 4	E,Q	
		CURRENT OCCUPANT	096347	1202 N ARMSTRONG, KINGSVILLE	GASOLINE	8/1/90	2, 2A	E,Q		
		DEAN A HARREL N SHARP N TRUSTE	094561	6TH, KINGSVILLE	DIESEL	1/18/90	5B, 1A	E,Q		
		DIAMOND SHAMROCK REF & MKTG CO	098656	525 S 14TH ST, KINGSVILLE	GASOLINE	2/28/91	2, 6	E,Q		
		DON SKROBARCZYK	096300	1110 W KING, KINGSVILLE	WASTE OIL	8/1/90	1B, 1A	E,Q		
	*	DOROTHY ADAMS	110402	1029 W KING ST, KINGSVILLE	GASOLINE	2/13/96	2, 2A	E,Q		
		E Z SERVE CONVENIENCE STORES	111675	HWY 77, RIVIERA	GASOLINE	9/9/96	2, 2A	E,Q		
		E Z SERVE CONVENIENCE STORES	111694	1624 S 6TH ST, KINGSVILLE	GASOLINE	9/6/96	2, 2A	E,Q		
		E Z SERVE CONVENIENCE STORES	111695	1013 S 14TH ST, KINGSVILLE	GASOLINE	9/6/96	2, 2A	E,Q		
		E Z SERVE CONVENIENCE STORES	111696	1105 N 14TH ST, KINGSVILLE	GASOLINE	8/30/96	2, 2A	E,Q		
		E Z SERVE CONVENIENCE STORES	111698	128 W CORRAL ST, KINGSVILLE	GASOLINE	9/4/96	2, 2A	E,Q		
		E Z SERVE PETROLEUM MARKETING	092163	703 W CORRAL, KINGSVILLE	GASOLINE	7/29/88	2, 2A	E,Q		
		E Z SERVE PETROLEUM MARKETING	093204	809 W KING ST, KINGSVILLE	GASOLINE	6/21/89	2, 2A	E,Q		
		FUEL MANAGEMENT SYSTEMS INC	093164	6TH HWY 77, KINGSVILLE	GASOLINE	6/12/89	2A, 6	E,Q		
		GATES OIL CO INC	111547	HWY 77, RIVERA	GASOLINE	6/14/96	1B, 1A	E,Q		
		HOSE PETROLEUM	093615	800 S 6TH ST, KINGSVILLE	GASOLINE	7/25/89	2, 2A	E,Q		
		HOSE PETROLEUM	094994	1110 W KING, KINGSVILLE	GASOLINE	3/12/90	2, 2A	E,Q		
		HOSE PETROLEUM	096898	623 N 6TH ST, KINGSVILLE	GASOLINE	9/26/90	2A, 6	E,Q		
	*	HOSE PETROLEUM	108783	201 S 6TH ST, KINGSVILLE	WASTE OIL	10/28/94	2, 5	E,Q		

TABLE 1
GROUNDWATER CONTAMINATION CASE DESCRIPTIONS BY COUNTY
TEXAS NATURAL RESOURCE CONSERVATION COMMISSION

COUNTY	NEW CASES	FILE NAME	FILE NUMBER	LOCATION	CONTAMINATION DESCRIPTION	DATE	ENFORCEMENT STATUS	DATA QUALITY	SECTION 5.236
KLEBERG									
PST									
	*	HOSE PETROLEUM	108784	620 N ARMSTRONG, KINGSVILLE	WASTE OIL	10/28/94	2, 2A	E,Q	
		HOSE PETROLEUM	111703	201 S 14TH ST, KINGSVILLE	GASOLINE	9/27/96	2, 2A	E,Q	
		HOSE PETROLEUM CO	111777	701 N HWY 77 BYPASS, KINGSVILLE	GASOLINE	10/15/96	2, 2A	E,Q	
	*	HOSE PETROLEUM CO	112409	1101 S 6TH ST, KINGSVILLE	UNKNOWN	7/25/89	2A, 1A	E,Q	
	*	J & E OIL CO	112613	119 S 14TH ST, KINGSVILLE	GASOLINE	9/9/97	1B, 1A	E,Q	
	*	J & E OIL INC	112599	HWY 77, RIVIERA	GASOLINE	9/4/97	1B, 1A	E,Q	
	*	KING RANCH INC	104972	KING RANCH, KINGSVILLE	GASOLINE	10/15/92	2, 2A	E,Q	
		KLEBERG COUNTY PRECINCT 3	099776	E CTY RD 2310, RIVIERA	DIESEL	7/30/91	1B, 1A	E,Q	
		NELSON FUELS, INC.	097423	400 S 6TH ST, KINGSVILLE	GASOLINE	11/16/90	2A, 2A	E,Q	
		PENA EVANGELINA/PENA OVIDIO	102750	700 N 6TH ST, KINGSVILLE	UNKNOWN	12/10/91	5B, 6	E,Q	
		SHELBESTCO INC	096601	116 14TH ST, KINGSVILLE	GASOLINE	8/27/90	2, 2A	E,Q	
		SSP PARTNERS	110702	1114 14TH ST, KINGSVILLE	GASOLINE	3/18/96	2, 2A	E,Q	
		STATE FARM INSURANCE	102978	515 S 14TH ST, KINGSVILLE	GASOLINE, DIESEL	4/29/92	2, 2A	E,Q	
		TIGER AVIATION SERVICES INC	102316	HWY 141, KINGSVILLE	AV-GAS	3/13/92	2, 2A	E,Q	
		TIGER AVIATION SERVICES INC	102975	HWY 141, KINGSVILLE	AV-GAS	3/31/92	2, 2A	E,Q	
	*	TXDOT	101354	1440 N 14TH, KINGSVILLE	GASOLINE	12/23/91	2, 2A	E,Q	
		US NAVY KINGSVILLE N A S	091613	KINGSVILLE NAS, KINGSVILLE	UNKNOWN	11/1/85	2, 3	E,Q	
		US NAVY KINGSVILLE N A S	097130	BLDG 1770 BLDG 1770, KINGSVILLE	GASOLINE	10/23/90	2, 2A	E,Q	
		US NAVY KINGSVILLE N A S	100136	NAS KINGSVILLE, KINGSVILLE	AV-GAS	5/8/91	2, 6	E,Q	
		US NAVY KINGSVILLE N A S	107203	BLDG 1715, KINGSVILLE	GASOLINE	2/4/90	2, 2A	E,Q	
	*	V T COLLINS	108092	522 N 5TH ST, KINGSVILLE	GASOLINE, DIESEL	4/13/94	2, 2A	E,Q	
KNOX									
PST									
		ALLSUPS PETROLEUM	111611	105 S CENTRAL ST, KNOX CITY	GASOLINE	4/2/96	2, 2A	E,Q	
		BRIDGES OIL COMPANY	092299	109 MAIN ST, KNOX CITY	DIESEL	11/9/88	5B, 2A	E,Q	
		HARMEL OIL CO	095179	312 N CENTRAL, KNOX CITY	GASOLINE	3/14/90	2A, 1A	E,Q	
		J C EATON AND SON INC	094828	100 MAIN ST, KNOX CITY	GASOLINE	1/29/90	2, 2A	E,Q	
	*	K C OIL CO	112507	N HWY 277, MUNDAY	DIESEL	6/19/97	2, 2A	E,Q	
		MOORHOUSE L/DUNKLE S ESTATE	096611	HWY 82, BENJAMIN	GASOLINE	8/16/90	2, 6	E,Q	
		PENMAN CONOCO SERVICE	093877	HWY 82, BENJAMIN	GASOLINE	10/17/89	2A, 1A	E,Q	
		RON LANEY OIL CO	111470	210 E MAIN, KNOX CITY	GASOLINE	8/9/96	2, 2A	E,Q	
		TERRA INTERNATIONAL INC	094598	COUNTRY CLUB LN, KNOX CITY	GASOLINE	1/4/90	2A, 6	E,Q	
		TYRA SAM	092126	BLK 164, MUNDAY	GASOLINE	9/6/88	1B, 1A	E,Q	
		USDA-NRCS	093222	FM 1292, KNOX CITY	GASOLINE	6/26/89	2A, 2A	E,Q	
WQD									
		TDA PESTICIDE SURVEY	2134102	WELL NO. 21-34-102 (SAMPLE 4761-91-030) "KNOX 36"	PROMETON	10/1/90	2D, 1	V,2,3	
		TDA PESTICIDE SURVEY	2134104	WELL NO. 21-34-104 (SAMPLES REP 1 & REP 2) "KNOX 7"	ATRAZINE	8/16/88	2D, 2B	E,Q,V,2	
		TDA PESTICIDE SURVEY	2134129	WELL NO. 21-34-129 (SAMPLE 4761-91-012) "KNOX 41"	PROMETON	9/17/90	2D, 1	V,2,3	
		TDA PESTICIDE SURVEY	2134213	WELL NO. 21-34-213 (SAMPLE 4761-91-005) "KNOX 35"	PROMETON	9/5/90	2D, 1	V,2,3	
		TDA PESTICIDE SURVEY	2134220	WELL NO. 21-34-220 (SAMPLES REP 1 & REP 2) "KNOX 21"	PROMETON	6/2/87	2D, 2B	E,Q,V,2	
		TDA PESTICIDE SURVEY	2134225	WELL NO. 21-34-225 (SAMPLES REP 1 & REP 2) "KNOX 5"	PROMETON	8/10/88	2D, 2B	E,Q,V,2	
		TDA PESTICIDE SURVEY	2134402	WELL NO. 21-34-402 (SAMPLE 4761-91-038) "KNOX 53"	PROMETON	10/2/90	2D, 1	V,2,3	
		TDA PESTICIDE SURVEY	2134403	WELL NO. 21-34-403 (SAMPLE 4761-91-037) "KNOX 53"	PROMETON	10/2/90	2D, 1	V,2,3	

TABLE 1
GROUNDWATER CONTAMINATION CASE DESCRIPTIONS BY COUNTY
TEXAS NATURAL RESOURCE CONSERVATION COMMISSION

COUNTY	DIVISION	NEW CASES	FILE NAME	FILE NUMBER	LOCATION	CONTAMINATION DESCRIPTION	DATE	ENFORCEMENT STATUS	DATA QUALITY	SECTION 5.236
KNOX	WQD				52"					
			TDA PESTICIDE SURVEY	2134516	WELL NO. 21-34-516 (SAMPLES REP 1 & REP 2) "KNOX 1"	PROMETON	5/27/87	2D, 2B	E,Q,V,2	
			TDA PESTICIDE SURVEY	2134547	WELL NO. 21-34-547 (SAMPLE 4761-91-025) "KNOX 4"	PROMETON	9/19/90	2D, 1	V,2,3	
			TDA PESTICIDE SURVEY	2134549	WELL NO. 21-34-549 (SAMPLE 4761-91-044) "KNOX 58"	ATRAZINE	10/3/90	2D, 1	V,2,3	
			TDA PESTICIDE SURVEY	2134550	WELL NO. 21-34-550 (SAMPLE 4761-91-043) "KNOX 64"	PROMETON	10/3/90	2D, 1	V,2,3	
			TDA PESTICIDE SURVEY	2134584	WELL NO. 21-34-584 (SAMPLE 4761-91-027) "KNOX 42"	PROPAZINE, ATRAZINE	9/19/90	2D, 1	V,2,3	
			TDA PESTICIDE SURVEY	2134647	WELL NO. 21-34-647 (SAMPLE 4761-91-026) "KNOX 55"	PROMETON	9/19/90	2D, 1	V,2,3	
			TDA PESTICIDE SURVEY	2134854	WELL NO. 21-34-854 (SAMPLE 0686-91-019) "KNOX 59"	PROMETON	9/25/90	2D, 1	V,2,3	
LA SALLE	PST		LEE R OIL CO INC	109460	101 SHELDON BLVD, ARTESIA WELLS	GASOLINE	4/17/95	2A, 6	E,Q	
LAMAR	MSW		CITY OF PARIS: MW-1, 3, 6, AND 11	MSW00144	ON STILLHOUSE RD., 3 MI. NE OF LOOP 286, PARIS, TX.	VOCs (TCE, PCE, BENZENE, 1,1-DICHLOROETHENE, AND CIS-1,2-DICHLOROETHENE)	8/20/91	2B, 2A	E,Q,V,2	
	PCD/CA		KIMBERLY-CLARK CORPORATION	33890	2200 19TH ST., PARIS	DIESEL FUEL	12/13/93	0, 4	E	
	PST		A R W INC	092361	2805 N MAIN, PARIS	GASOLINE	12/1/88	2A, 2A	E,Q	
			CIRCLE K CORP	092607	1870 BONHAM ST, PARIS	GASOLINE	5/3/88	2, 2A	E,Q	
			CIRCLE K CORP	093887	2705 CLARKSVILLE ST, PARIS	GASOLINE	11/1/89	2, 2A	E,Q	
			COCA COLA ENTERPRISES INC	101469	1033 BONHAM ST, PARIS	GASOLINE, DIESEL	1/14/92	2, 5	E,Q	
			HARMAR BOTTLING CO	098727	1303 N MAIN, PARIS	GASOLINE	4/19/91	2, 5	E,Q	
			JOE GRIZZLE	097269	E HWY 82, BLOSSOM	GASOLINE	11/9/90	2, 2A	E,Q	
			LAMAR COUNTY	102958	MAIN ST, ROXTON	GASOLINE, DIESEL	5/5/92	2, 2A	E,Q	
			LAMAR COUNTY	103317	119 N MAIN, PARIS	GASOLINE	5/5/92	2, 6	E,Q	
			LAMAR COUNTY ELECTRIC COOP	092224	1485 N MAIN, PARIS	GASOLINE	10/12/88	2A, 1A	E,Q	
			MACK WILSON PETROLEUM DIST INC	092718	1548 S CHURCH ST, PARIS	GASOLINE	3/3/89	1B, 1A	E,Q	
			PHILLIPS LIGHTING	092450	3010 CLARKSVILLE ST, PARIS	DIESEL	12/22/88	2, 2A	E,Q	
			TEXAS DEPT OF PUBLIC SAFETY	098275	2885 N MAIN, PARIS	GASOLINE	3/12/91	2, 4	E,Q	
			TXDOT	097240	1365 N MAIN, PARIS	GASOLINE, DIESEL	10/31/90	2, 6	E,Q	
			TXDOT	097243	1365 N MAIN ST, PARIS	GASOLINE, DIESEL	10/8/90	2, 6	E,Q	
			WRW ENTERPRISES	092135	2205 CLARKSVILLE ST, PARIS	GASOLINE	8/31/88	2A, 6	E,Q	
LAMB	PST		DAVID ESLINGER	096283	521 HALL AVE, LITTLEFIELD	GASOLINE	7/25/90	2, 2A	E,Q	
			DOUGLASS OIL CO	098737	DELANO ST, LITTLEFIELD	GASOLINE	4/23/91	2, 2A	E,Q	
			EARTH TEXACO	093334	HWY 70, EARTH	GASOLINE	6/27/89	2, 6	E,Q	
			J L JONES OIL CO	097866	2315 S PHELPS, LITTLEFIELD	GASOLINE	10/22/90	2, 2A	E,Q	
			LITTLEFIELD ISD	096333	200 N LAKE AVE, LITTLEFIELD	GASOLINE	7/25/90	2, 2A	E,Q	
			SPADE CO-OP GIN	100161	FM 54, SPADE	DIESEL	9/11/91	2A, 6	E,Q	

TABLE 1
GROUNDWATER CONTAMINATION CASE DESCRIPTIONS BY COUNTY
TEXAS NATURAL RESOURCE CONSERVATION COMMISSION

COUNTY	DIVISION	NEW CASES	FILE NAME	FILE NUMBER	LOCATION	CONTAMINATION DESCRIPTION	DATE	ENFORCEMENT STATUS	DATA QUALITY	SECTION 5.236
LAMB	PST	*	TOWN & COUNTRY FOOD STORES	105128	700 E 9TH ST, LITTLEFIELD	GASOLINE	10/16/92	2, 2A	E,Q	
		*	TXDOT	102263	W LOOP 430, LITTLEFIELD	GASOLINE	2/28/92	2, 2A	E,Q	
	WQD		HIGH PLAINS UWCD NO. 1 SAMPLING PROGRAM	1054205	WELL NO. 10-54-205 (SAMPLE 279-3-8)	ATRAZINE	4/17/89	1D,1B, 1B	E,Q,V,2	
LAMPASAS	PST		BALLOW OIL CO	099969	HWY 281, ADAMSVILLE	GASOLINE	8/21/91	2, 2A	E,Q	
			EBCO OIL COMPANY	104807	401 S KEY, LAMPASAS	GASOLINE	9/23/92	2, 2A	E,Q	
			SANTA FE RAILWAY	097400	SANTA FE RAILWAY, LOMETA	DIESEL	11/7/90	2, 2A	E,Q	
			TEXAS DEPT OF PUBLIC SAFETY	099965	N HWY 281, LAMPASAS	GASOLINE	8/23/91	2, 3	E,Q	
LAVACA	PCD/ENF		SOUTHERN PACIFIC LINES - YOAKUM	81864	CARRUTH AND PRUITT ST., YOAKUM, TX	TPH	8/3/90	3B, 3	E,Q,V	
	PST		CINCO J INVESTMENTS INC	108619	FM 958, YOAKUM	GASOLINE	9/15/94	2A, 1A	E,Q	
			CLARENCE BESETSNY	109532	706 E 4TH ST, HALLETTSVILLE	GASOLINE	4/1/95	2A, 1A	E,Q	
			E J SEIFERT OIL CO	095539	HWY 90, SUBLIME	GASOLINE	7/3/90	2, 2A	E,Q	
			FARMCO INC	098559	HWY 77, HALLETTSVILLE	GASOLINE	3/12/91	2, 2A	E,Q	
			HUBERT SCHULTE	095700	116 N TEXANA, HALLETTSVILLE	GASOLINE	5/29/90	2, 2A	E,Q	
			KLOESEL HARVEY & DIANE	106537	501 E BOBCAT DR, MOULTON	UNKNOWN	4/4/93	2, 2A	E,Q	
			PATEK MARVIN	102998	109 E 1ST ST, HALLETTSVILLE	GASOLINE, DIESEL, KEROSENE	5/4/92	2, 3	E,Q	
			SSP PARTNERS	111794	106 FAIRWINDS, HALLETTSVILLE	GASOLINE	1/25/96	2, 2A	E,Q	
		LEE	PST		EDWIN KISSMANN	098131	607 W AUSTIN, GIDDINGS	GASOLINE, WASTE OIL	11/26/90	2, 2A
	GLENN MUTSCHER			103086	E HWY 290, GIDDINGS	GASOLINE	5/11/92	2, 2A	E,Q	
	HOFFMAN GUS			096302	591 E AUSTIN, GIDDINGS	GASOLINE	5/29/90	2, 2A	E,Q	
LEON	PST		C & S STORES INC	105444	S HWY 79, OAKWOOD	GASOLINE	11/23/92	2, 2A	E,Q	
		*	COMMERCE NATIONAL BANK	112113	E HWY 7, MARQUEZ	GASOLINE	12/30/96	1B, 1A	E,Q	
			DONALD KENT	110076	HWY 79, OAKWOOD	GASOLINE	10/24/95	2, 2A	E,Q	
			EXXON COMPANY USA	101217	HWY 79, BUFFALO	GASOLINE	5/23/91	2, 2A	E,Q	
		*	GLICK BROTHERS INC	100680	HWY 79, BUFFALO	GASOLINE	10/28/91	2A, 2A	E,Q	
		*	STAR ENTERPRISE	098679	IH--45, BUFFALO	GASOLINE	3/16/91	2, 2A	E,Q	
			STAR ENTERPRISE	109891	IH-45, CENTERVILLE	GASOLINE	1/17/94	2, 2A	E,Q	
LIBERTY	PCD/ENF		SOUTHERN PACIFIC TRANS. CO. - CLEVELAND	39870	US 59 2 MI SOUTH OF CLEVELAND	CHLORINATED SOLVENTS	2/15/87	2B, 5	E	Y
			PETRO-CHEMICAL SYSTEMS INC. SUPERFUND SITE		SOUTH OF LIBERTY, TX. ON FRONTIER PARK RD., 1 MILE EAST OF FM 563 AND 7 MILES NORTH OF I-10	VOLATILE ORGANIC COMPOUNDS, BTEX	5/31/84	3B, 3	E,Q,V,2,3	
	PST		ALLISON FUNERAL HOME	100295	1101 N TRAVIS, LIBERTY	GASOLINE	9/20/91	2, 2A	E,Q	

TABLE 1
GROUNDWATER CONTAMINATION CASE DESCRIPTIONS BY COUNTY
TEXAS NATURAL RESOURCE CONSERVATION COMMISSION

COUNTY	DIVISION	NEW CASES	FILE NAME	FILE NUMBER	LOCATION	CONTAMINATION DESCRIPTION	DATE	ENFORCEMENT STATUS	DATA QUALITY	SECTION 5.236
LIBERTY	PST		ALUMA WALL INC	096866	HWY 321, CLEVELAND	GASOLINE, DIESEL	7/10/90	2, 2A	E,Q	
		*	CIRCLE K CORP	107811	306 E HWY 90, DAYTON	GASOLINE	11/15/93	2, 2A	E,Q	
		*	CLEAR CHANNEL RADIO INC	112657	3 MI E OF DEVERS, DEVERS	DIESEL	9/5/97	1B, 1A	E,Q	
		*	DIAMOND SHAMROCK	112494	1109 E HOUSTON, CLEVELAND	GASOLINE	7/22/97	1B, 1A	E,Q	
			DIAMOND SHAMROCK REF & MKTG CO	092229	201 S WASHINGTON, CLEVELAND	GASOLINE	10/7/88	2, 2A	E,Q	
			ESTATE OF HILDA DAVIS	111075	MILAM, LIBERTY	UNKNOWN	6/4/96	1B, 1A	E,Q	
		*	FLINTEX OIL	111941	701 WASHINGTON, CLEVELAND	GASOLINE	11/15/96	1B, 1A	E,Q	
			HEBERT DISTRIBUTING CO	094600	HWY 90 AT AUSTIN ST, LIBERTY	GASOLINE, DIESEL	10/6/89	2, 2A	E,Q	
			HEBERT DISTRIBUTING CO	094601	EDGEWOOD, LIBERTY	GASOLINE	9/28/89	2, 2A	E,Q	
		*	JOHN HEBERT DISTRIBUTORS INC	110086	108 E HWY 90, DAYTON	UNKNOWN	11/17/95	2, 2A	E,Q	
			MOBIL PRODUCING TX & NM	092334	FM 1413, DAYTON	GASOLINE	11/18/88	2, 5	E,Q	
		*	NATIONAL CONVENIENCE BANKRUPT	112350	1924 HWY 90, LIBERTY	GASOLINE	5/30/97	5B, 1A	E,Q	
		*	STUBBS PETROLEUM CO INC	109576	900 N WASHINGTON, CLEVELAND	GASOLINE	2/10/95	2A, 1A	E,Q	
			TULLOS ENTERPRISES	093124	1906 N MAIN, LIBERTY	UNKNOWN	5/31/89	2, 2A	E,Q	
			TXDOT	101479	207 LAYL DR, LIBERTY	GASOLINE, DIESEL	11/11/91	2, 2A	E,Q	
			W D MILLER INC	096392	HWY 90, RAYWOOD	GASOLINE, DIESEL	8/15/89	2, 3	E,Q	
			WILLIAM BISCAMP	109657	LAKESIDE DR, ROMAYER	GASOLINE	6/30/95	5B, 1A	E,Q	
LIMESTONE	PST		CARLILE CHEVRON	112087	201 N ELLIS, GROESBECK	UNKNOWN	1/29/97	1B, 1A	E,Q	
			DIAMOND SHAMROCK REF & MKTG CO	091953	209 E MILAM, MEXIA	GASOLINE	5/9/88	2, 6	E,Q	
			TIMMONS K D INC	100478	HWY 14, SEALE	GASOLINE	10/7/91	2, 2A	E,Q	
LIPSCOMB	PST		EQUITY COUNTRY INC	096890	109 W SANTA FE, DARROUZETT	GASOLINE	8/10/90	2, 2A	E,Q	
LIVE OAK	ENFWST		DIAMOND SHAMROCK - 3 RIVERS	31553	301 LEROY ST., THREE RIVERS, SAN ANTONIO	PETROLEUM HYDROCARBONS	1/15/96	3B, 4	EQV123	
	IHW		DIAMOND SHAMROCK - 3 RIVERS	31553	301 LEROY ST., THREE RIVERS	JP-5, DIESEL, GASOLINE	10/7/88	3A,3B, 2A,3	E,Q,V,2	
	PCD/CA		DIAMOND SHAMROCK - 3 RIVERS	31553	301 LEROY ST., THREE RIVERS	JP-5, DIESEL, GASOLINE	10/7/88	3A,3B, 2A,34	E,Q,V,2	
	PST		DIAMOND SHAMROCK REF & MKTG CO	104291	HWY 281, THREE RIVERS	GASOLINE	8/20/92	2, 6	E,Q	
		*	DIAMOND SHAMROCK REF & MKTG CO	108072	304 NUECES, GEORGEWEST	GASOLINE	10/21/93	2, 2A	E,Q	
		*	DIAMOND SHAMROCK REF & MKTG CO	108216	HWY 281, THREE RIVERS	GASOLINE	1/25/94	2, 2A	E,Q	
			DONALD MOORE	099686	600 NUECES, GEORGEWEST	GASOLINE, DIESEL	7/23/91	2, 2A	E,Q	
			SOUTHMOST TERMINAL INC	100774	IH--37, GEORGE WEST	UNKNOWN	10/11/91	2, 2A	E,Q	
	WUD		CHOKE CANYON WATER SYSTEM	1490025	WHELLER WELL (G1490025B) - S. OF HWY 72 IN MCMULLEN COUNTY, 3.5 MILES SW OF CALLIHAN	BENZENE, TOLUENE, PROPANE, BUTANE, PENTANE, CHLOROMETHANE, CHLOROETHANE, BROMOMETHANE, ISOBUTANE	1/11/96	2C, 3B	E,Q,V,2	

TABLE 1
GROUNDWATER CONTAMINATION CASE DESCRIPTIONS BY COUNTY
TEXAS NATURAL RESOURCE CONSERVATION COMMISSION

COUNTY	DIVISION	NEW CASES	FILE NAME	FILE NUMBER	LOCATION	CONTAMINATION DESCRIPTION	DATE	ENFORCEMENT STATUS	DATA QUALITY	SECTION 5.236
LLANO	FOD		A & D ACRES WATER SUPPLY		HWY 261 BUCHANAN DAM	TOLUENE, M&P-ZYLENE, O-ZYLENE, NAPHTHALUNE, 1,2,4-TRIMETHYLBENZENE, 1,2,5-TRIMETHYLBENZENE, ACETONE,	10/31/96			
	PCD/CA		T H AGRICULTURE & NUTRITION	30818	210 E. TARRANT, LLANO	PESTICIDES AND ARSENIC	1/30/89	2B, 2	EQ	
	PCD/SUP		CITY OF KINGSLAND	80842	FM 1431 BETWEEN HWY. 2545 AND HWY. 2900, KINGSLAND, TXD988088688	1,2 DICHLOROETHANE, CHLOROMETHANE, ETHYLBENZENE, TOLUENE	1/1/89	2D, 1B	E,Q	
	PST		CIRCLE K CORP	091843	904 FORD, LLANO	GASOLINE	4/19/88	2, 4	E,Q	
			COUNTY OF LLANO	103700	801 FORD ST, LLANO	GASOLINE, DIESEL	5/4/92	2, 2A	E,Q	
			HORSESHOE BAY COUNTRY CLUB	099696	PO BOX 7766, HORSESHOE BAY	GASOLINE, DIESEL	6/6/91	2, 3	E,Q	
			LARY PETROLEUM	112090	FM 1422, TOW	GASOLINE	12/28/96	2, 2A	E,Q	Y
			LSI - CIRCK 3852	101356	406 E YOUNG, LLANO	GASOLINE	8/8/91	2, 2A	E,Q	
			MARVIN BROWN	111263	HWY 261, BLUFFTON	GASOLINE	6/26/96	2A, 1A	E,Q	
			SECURITY STATE BANK & TRUST	102571	FM 1431, KINGSLAND	GASOLINE	4/6/92	2, 2A	E,Q	
			STROEHER & SON INC	092656	411 MOORE DR, KINGSLAND	GASOLINE	12/22/88	5B, 1A	E,Q	
			THOMAS M. TIETZ-DECEASED	093576	HWY 29, BUCHANAN DAM	GASOLINE	9/4/89	5B, 1A	E,Q	
			UNKNOWN	091262	BUCHANAN DAM, BUCHANAN DAM	UNKNOWN	3/27/87	5B, 1A	E,Q	
	WUD		VILLAGE AT KINGSLAND, THE	1500100	WELL 2 (G1500100B) - AT THE FIRE STATION W. OF INTERSECTION OF HWYS 2900 AND 1431	TRICHLOROETHENE, TETRACHLOROETHENE, CIS 1,2-DICHLOROETHENE	8/15/90	2C, 5	E,Q,V,2	
LUBBOCK	ENFWST		LUBBOCK ELECTROCOATING/WILKERSON	52129	1716 AVE. E., LUBBOCK	1,1,1 TRICHLOROETHYLENE	7/11/89	3B, 4	EV	
	IHW		REESE AIR FORCE BASE	62005	6 MILES WEST OF LUBBOCK	F001, F002, BTEX, ORGANICS	9/12/88	3A, 2,3,4	E,Q,V,2,3	
	PCD/CA		LUBBOCK POWER AND LIGHT - HOLLY STREET	37374	3500 E SLAYTON, LUBBOCK	NO. 2 FUEL OIL	3/1/94	0, 4	E	
			REESE AIR FORCE BASE	62005	6 MILES WEST OF LUBBOCK	F001, F002, BTEX, ORGANICS	9/12/88	3A, 1A,2A	E,Q,V,2,3	
			TEXACO REFG & MKTG INC. - LUBBOCK	33445	3002 CLOVIS, LUBBOCK	GASOLINE CONSTITUENTS	6/1/88	2, 4	E	
	PCD/VC		UNIVERSITY PLAZA	653	1001 UNIVERSITY AVENUE, LUBBOCK	CL SOLVENTS	11/14/97	0, 2	E	
	PST		ACUFF BUTANE COMPANY	092298	FM 40, ACUFF	GASOLINE	11/16/88	5B, 1A	E,Q	
			ALVARADO RAUL & JOSIE	096612	223 N UNIVERSITY, LUBBOCK	GASOLINE	8/22/90	5B, 1A	E,Q	
			AMWEST SAVINGS	097970	5002 AVE U, LUBBOCK	GASOLINE	2/8/91	2, 2A	E,Q	
			ANADARKO DEVELOPMENT CO.	092007	3704 34TH, LUBBOCK	GASOLINE	7/13/88	2, 4	E,Q	
			ATEX GAS, INC.	093099	1956 34TH ST, LUBBOCK	GASOLINE	5/30/89	2, 3	E,Q	
			BALCH OIL CO	097529	1550 34TH ST, LUBBOCK	GASOLINE	11/23/90	2, 2A	E,Q	
			BALCH OIL CO	101169	920 9TH ST, SLATON	GASOLINE	12/9/91	2, 2A	E,Q	
			BALCH OIL CO	108860	HWY 84, SLATON	GASOLINE	11/16/94	2, 2A	E,Q	
			BALCH OIL CO INC	111587	INDUSTRIAL DR, SLATON	GASOLINE, DIESEL	8/7/96	2, 2A	E,Q	

TABLE 1
GROUNDWATER CONTAMINATION CASE DESCRIPTIONS BY COUNTY
TEXAS NATURAL RESOURCE CONSERVATION COMMISSION

COUNTY	NEW	FILE	FILE	LOCATION	CONTAMINATION	DATE	ENFORCEMENT	DATA	SECTION
DIVISION	CASES	NAME	NUMBER		DESCRIPTION		STATUS	QUALITY	5.236
LUBBOCK									
PST									
		BARTLETT HENRY	093149	2601 34TH ST, LUBBOCK	GASOLINE	5/24/89	2, 2A	E,Q	
		BENTON OIL CO	091532	4553 BROWNFIELD HWY, LUBBOCK	GASOLINE	11/9/87	2, 2A	E,Q	
		BENTON OIL CO	094114	3723 19TH ST, LUBBOCK	GASOLINE	11/20/89	2, 4	E,Q	
		BENTON OIL CO	095806	2902 PARKWAY, LUBBOCK	GASOLINE	5/29/90	2, 2A	E,Q	
		BENTON OIL CO	096220	LUBBOCK REG AIRPORT, LUBBOCK	JET FUEL	6/20/90	2A, 6	E,Q	
		BENTON OIL CO	096752	3702 AVE A, LUBBOCK	DIESEL	9/18/90	2, 2A	E,Q	
		BENTON OIL CO	098416	58TH, LUBBOCK	GASOLINE	3/7/91	2, 2A	E,Q	
		BENTON OIL CO	104676	2705 AVE Q, LUBBOCK	GASOLINE	9/15/92	2, 2A	E,Q	
		BENTON OIL CO	107702	LOOP 461, NEW DEAL	GASOLINE	1/17/94	2, 2A	E,Q	
		BERGSTEIN OIL SERVICES	107458	2416 ERSKINE, LUBBOCK	GASOLINE	11/4/93	2, 2A	E,Q	
		BOBBY JOE REED	104647	806 CLOVIS RD, SHALLOWATER	GASOLINE	9/11/92	2, 2A	E,Q	
		BOLTON OIL CO	092060	2116 50TH ST, LUBBOCK	GASOLINE	7/12/88	2, 2A	E,Q	
		BOLTON OIL CO	095557	3709 AVE Q, LUBBOCK	GASOLINE	2/14/90	2, 2A	E,Q	
		BOLTON OIL CO	096845	4250 AVE A, LUBBOCK	DIESEL	9/28/90	2, 2A	E,Q	
		BOLTON OIL CO	101338	4511 AVE Q, LUBBOCK	GASOLINE	12/17/91	2, 2A	E,Q	
		BOLTON OIL CO	102131	2167 50TH ST, LUBBOCK	GASOLINE	3/3/92	2, 2A	E,Q	
		BOLTON OIL CO	103208	4416 50TH, LUBBOCK	GASOLINE	5/15/92	2, 2A	E,Q	
		BOLTON OIL CO	104389	2702 AVE O, LUBBOCK	GASOLINE	8/25/92	2, 2A	E,Q	
		BOLTON OIL CO	111769	5622 BROWNFIELD HWY, LUBBOCK	GASOLINE	9/13/96	2, 2A	E,Q	
		BORDEN INC	094334	519 AVE J, LUBBOCK	DIESEL	9/29/89	5B, 1A	E,Q	
		BRIDGESTONE/FIRESTONE INC	092824	6002 SLIDE RD, LUBBOCK	GASOLINE	3/28/89	2, 2A	E,Q	
		C.E. BRAY	094309	3334 34TH, LUBBOCK	GASOLINE	11/20/89	2, 4	E,Q	
		C.E. BRAY	094310	3538 34TH, LUBBOCK	GASOLINE	11/22/89	2, 2A	E,Q	
		CAVALCADE DEVELOPMENT, L.P.	096653	3001 50TH ST, LUBBOCK	GASOLINE, WASTE OIL	8/27/90	2, 2A	E,Q	
		CHEVRON PRODUCTS COMPANY	092160	5735 W 19TH ST, LUBBOCK	GASOLINE	9/16/88	2, 2A	E,Q	
		CHEVRON PRODUCTS COMPANY	108529	1401 ERSKINE ST, LUBBOCK	OTHER	10/1/88	2, 2A	E,Q	
		CHRYSLER REALTY CORP	108211	4611 AVE Q, LUBBOCK	OTHER	5/6/94	2A, 1A	E,Q	
		CITY OF LUBBOCK	092462	5TH ST, LUBBOCK	DIESEL	1/3/89	5B, 1A	E,Q	
		CITY OF LUBBOCK	093153	5TH ST, LUBBOCK	GASOLINE	5/25/89	5B, 1A	E,Q	
		CITY OF LUBBOCK	093157	5TH ST, LUBBOCK	GASOLINE	5/24/89	5B, 1A	E,Q	
		CITY OF LUBBOCK	093557	AVE J, LUBBOCK	DIESEL	6/30/89	5B, 2A	E,Q	
		CITY OF LUBBOCK	094822	324 MUNICIPAL, LUBBOCK	GASOLINE	1/30/90	2, 2A	E,Q	
		CITY OF LUBBOCK	098822	8401 AVE Q, LUBBOCK	GASOLINE	1/15/91	2, 2A	E,Q	
		CITY OF LUBBOCK	102845	801 TEXAS AVE, LUBBOCK	UNKNOWN	4/28/92	2, 2A	E,Q	
		CLARK F B MRS	096368	40TH ST, LUBBOCK	GASOLINE	7/31/90	2A, 6	E,Q	
		CONLEY LOTT NICHOLS MACHINERY	094391	3601 AVE H, LUBBOCK	GASOLINE	12/15/89	2, 2A	E,Q	
		CONTINENTAL AIRLINES INC	106584	LUBBOCK INTL AIRPORT, LUBBOCK	JET FUEL	4/20/93	2, 2A	E,Q	
		COPLAND KENT & DOZIER KEN	103949	RT 3, LUBBOCK	AV-GAS	7/14/92	2, 2A	E,Q	
		DERREL BOEPPLE	112809	FM 1294, LUBBOCK	GASOLINE, DIESEL	11/24/97	1B, 1A	E,Q	
		DURHAM PETER	098893	1702 34TH ST, LUBBOCK	GASOLINE	5/7/91	2A, 2A	E,Q	
		E Z MART STORES INC	092862	7402 QUAKER, LUBBOCK	GASOLINE	4/24/89	2, 4	E,Q	
		E Z MART STORES INC	099467	4202 19TH ST, LUBBOCK	GASOLINE	6/20/91	2, 2A	E,Q	
		E Z MART STORES INC	103213	2200 DIVISION ST, SLATON	GASOLINE	5/4/92	2, 4	E,Q	
		E Z MART STORES INC	104724	5719 66TH ST, LUBBOCK	GASOLINE	9/14/92	2, 2A	E,Q	
		EDDINS WALCHER CO	103445	5002 SOUTHEAST DR, LUBBOCK	GASOLINE, KEROSENE, OTHER	6/8/92	2, 2A	E,Q	
		ENVIROSOURCE MGMT. CORP.	097272	2604 TEXAS AVE, LUBBOCK	DIESEL	10/22/90	2, 6	E,Q	
		EXXON COMPANY USA	092717	1656 BROADWAY AVE, LUBBOCK	GASOLINE	10/28/88	2, 6	E,Q	
		EXXON COMPANY USA	093219	4328 50TH, LUBBOCK	GASOLINE	6/20/89	2, 6	E,Q	

TABLE 1
GROUNDWATER CONTAMINATION CASE DESCRIPTIONS BY COUNTY
TEXAS NATURAL RESOURCE CONSERVATION COMMISSION

COUNTY	DIVISION	NEW CASES	FILE NAME	FILE NUMBER	LOCATION	CONTAMINATION DESCRIPTION	DATE	ENFORCEMENT STATUS	DATA QUALITY	SECTION 5.236
LUBBOCK	PST		EXXON COMPANY USA	099637	4847 SLIDE RD, LUBBOCK	GASOLINE	5/23/91	2, 6	E,Q	
			FAULK ROBERT DR	094955	3601 34TH ST, LUBBOCK	GASOLINE	2/16/90	2, 2A	E,Q	
			FIELDS AND COMPANY	107303	1613 5TH ST, LUBBOCK	GASOLINE	9/27/93	2, 2A	E,Q	
			FINA OIL & CHEMICAL CO	099841	HWY 84, SLATON	GASOLINE, DIESEL	7/29/91	2, 2A	E,Q	
			FLEMING CO. INC.	099023	5824 ELM ST, LUBBOCK	GASOLINE	2/22/91	2, 2A	E,Q	
			FLEMING COMPANIES INC	095019	508 50TH, LUBBOCK	DIESEL	2/26/90	2, 4	E,Q	
			FLEMMING COMPANIES INC	106585	53RD, LUBBOCK	DIESEL, WASTE OIL	4/30/93	2, 2A	E,Q	
			FRANK HODGES	099128	7902 CEDAR AVE, LUBBOCK	GASOLINE	5/20/91	5B, 2A	E,Q	
			FRENSHIP ISD	107357	400 MAIN ST, WOLFFORTH	DIESEL, GASOLINE	10/12/93	2, 2A	E,Q	
			FRONTIER WHOLESALE CO INC	095745	833 E 40TH ST, LUBBOCK	GASOLINE, DIESEL	5/31/90	2, 2A	E,Q	
			FSO FACILITIES SERVICE OFFICE	101485	1515 AVE G, LUBBOCK	GASOLINE	1/10/92	2, 2A	E,Q	
			GABBERT OIL CO	107358	7401 UNIVERSITY, LUBBOCK	GASOLINE	10/20/93	2, 2A	E,Q	
			GALBRAITH WHOLESALE	095530	4225 AVE A, LUBBOCK	GASOLINE	5/3/90	2, 2A	E,Q	
			GESKOS CHRIS	100934	1902 34TH ST, LUBBOCK	GASOLINE	11/6/91	1B, 1A	E,Q	
			GIBSON PLUMBING, INC	107269	5279 34TH ST, LUBBOCK	GASOLINE	9/7/93	2, 2A	E,Q	
			GRABBER CONSTRUCTION	108118	3045 CLOVIS RD, LUBBOCK	OTHER	4/21/94	1B, 1A	E,Q	
			GREYHOUND LINES INC	100614	1313 13TH ST, LUBBOCK	UNKNOWN	10/11/91	2, 2A	E,Q	
			GROUX BILL	105345	7002 INDIANA, LUBBOCK	UNKNOWN	11/18/92	2, 2A	E,Q	
			HEATH TRUCKING	104797	2909 AVE C, LUBBOCK	DIESEL, WASTE OIL	9/10/92	2, 2A	E,Q	
			HENRY BARTLETT	093156	2555 34TH ST, LUBBOCK	GASOLINE	5/24/89	2, 2A	E,Q	
			HIGH PLAINS WATER CONSV DIST1	096766	2930 AVE Q, LUBBOCK	GASOLINE	8/27/90	2, 2A	E,Q	
			HOLLAND GARDENS	110224	4315 50TH, LUBBOCK	GASOLINE	1/3/96	2, 2A	E,Q	
			HOLLINGSWORTH LONNIE	107379	4202 BOSTON, LUBBOCK	GASOLINE	10/26/93	2, 2A	E,Q	
			HORKEY OIL	105576	50TH, LUBBOCK	GASOLINE	11/9/92	2, 2A	E,Q	
			HORKEY OIL CO INC	093642	620 19TH ST, LUBBOCK	GASOLINE	9/7/89	2, 2A	E,Q	
			HORKEY OIL CO INC	097274	406 ERSKINE RD, LUBBOCK	DIESEL	11/5/90	2, 2A	E,Q	
			HORKEY OIL CO INC	099881	5643 BROWNFIELD HWY, LUBBOCK	GASOLINE	8/9/91	2, 2A	E,Q	
			HORKEY OIL CO INC	100515	1511 UNIVERSITY DR, LUBBOCK	GASOLINE	10/1/91	2, 2A	E,Q	
			HORKEY OIL CO INC	102659	5616 SLIDE RD, LUBBOCK	GASOLINE	8/28/91	2, 2A	E,Q	
			HORKEY OIL CO INC	102824	50TH, LUBBOCK	GASOLINE, WASTE OIL	4/6/92	2, 2A	E,Q	
			HORKEY OIL CO INC	109406	6601 UNIVERSITY, LUBBOCK	GASOLINE	4/10/95	2, 2A	E,Q	
			HORKEY OIL CO INC	111923	4350 19TH ST, LUBBOCK	GASOLINE	11/20/96	2, 2A	E,Q	
			HORN JUANITA	093077	2203 CLOVIS RD, LUBBOCK	GASOLINE	5/12/89	5B, 1A	E,Q	
			IDALOU CO-OP GIN CO	098628	HWY 62, IDALOU	GASOLINE	4/4/91	2, 2A	E,Q	
			INCE OIL	104086	3602 50TH ST, LUBBOCK	GASOLINE	7/22/92	2, 2A	E,Q	
			INCE OIL CO INC	093680	2602 34TH ST, LUBBOCK	GASOLINE	7/20/89	2, 2A	E,Q	
			J W BUSH	093388	7213 W 19TH ST, LUBBOCK	GASOLINE	6/27/89	2, 2A	E,Q	
			JET 66	109128	FM 1585, LUBBOCK	GASOLINE	2/9/95	2, 2A	E,Q	
			JOHN GIANNATTASIO	097318	405 30TH ST, LUBBOCK	GASOLINE	11/19/90	2, 4	E,Q	
			LASHOMB EUGENE	092951	3501 34TH ST, LUBBOCK	GASOLINE	5/9/89	5B, 1A	E,Q	
			LEFTWICH & OLIVER	109616	601 N IH-27, LUBBOCK	GASOLINE	6/6/95	2A, 1A	E,Q	
			LEWIS & CHAPMAN	096442	MAIN & AVENUE K, LUBBOCK	GASOLINE	8/10/90	2, 2A	E,Q	
			LIBERTY CO-OP GIN	103376	FM 1294, LUBBOCK	GASOLINE, DIESEL	6/2/92	2, 2A	E,Q	
			LONNIE HOLLINGSWORTH	093247	3001 34TH ST, LUBBOCK	GASOLINE	6/23/89	2, 2A	E,Q	
			LOWRIMORE JOHN	093387	811 UNIVERSITY, LUBBOCK	GASOLINE	6/5/89	5B, 1A	E,Q	
			LUBBOCK AERO	099662	LUBBOCK INTL AIRPORT, LUBBOCK	GASOLINE	12/15/90	2, 6	E,Q	
			LUBBOCK BUILDING PRODUCTS	095176	214 AVE M, LUBBOCK	DIESEL	3/6/90	2, 2A	E,Q	
			LUBBOCK COUNTY	094611	801 8TH ST, SHALLOWATER	GASOLINE	1/18/90	2, 2A	E,Q	

TABLE 1
GROUNDWATER CONTAMINATION CASE DESCRIPTIONS BY COUNTY
TEXAS NATURAL RESOURCE CONSERVATION COMMISSION

COUNTY	NEW CASES	FILE NAME	FILE NUMBER	LOCATION	CONTAMINATION DESCRIPTION	DATE	ENFORCEMENT STATUS	DATA QUALITY	SECTION 5.236
LUBBOCK	PST								
		LUBBOCK COUNTY	109534	800 BROADWAY, LUBBOCK	GASOLINE, DIESEL	5/19/95	2A, 2A	E,Q	
		LUBBOCK FEEDLOT INC	095556	6601 SOUTHEAST DR, LUBBOCK	GASOLINE	4/17/90	2, 2A	E,Q	
		LUBBOCK ISD	101002	2004 19TH ST, LUBBOCK	WASTE OIL	11/14/91	2A, 1A	E,Q	
		MACS OLDS PONTIAC & GMC, INC.	109110	HWY 84 SLATON BYPASS, SLATON	GASOLINE	1/16/95	2, 2A	E,Q	
		MARLIN HAYHURST	097261	1118 16TH ST, LUBBOCK	GASOLINE	11/9/90	2, 2A	E,Q	
		MASSEY MOTORS	098624	4402 AVE Q, LUBBOCK	GASOLINE	4/12/91	2, 2A	E,Q	
		MAYFIELD MOVING & STORAGE	092061	1333 E 44TH ST, LUBBOCK	GASOLINE	12/15/87	2, 2A	E,Q	
		MCCLAIN OIL CO	096007	98TH ST, LUBBOCK	GASOLINE	6/28/90	2, 2A	E,Q	
		MCCLAIN OIL INC	111875	302 19TH ST, LUBBOCK	GASOLINE	11/5/96	2, 2A	E,Q	
		MCCLAIN OIL INC	111876	301 AVE H, LUBBOCK	GASOLINE	11/5/96	2, 2A	E,Q	
		MCKESSON WATER PRODUCTS CO	091110	405 AVE U, LUBBOCK	GASOLINE	8/19/86	2, 4	E,Q	
		MCLAIN OIL CO	093155	1702 N UNIVERSITY, LUBBOCK	GASOLINE	5/22/89	2, 2A	E,Q	
		MCLAIN OIL CO	097361	2323 4TH ST, LUBBOCK	GASOLINE	10/30/90	5B, 2A	E,Q	
		MCLAIN OIL CO	104845	3314 4TH, LUBBOCK	GASOLINE	9/16/92	2, 2A	E,Q	
		MCLAIN OIL CO	108645	724 BROWNFIELD HWY, WOLFFORTH	GASOLINE	9/22/94	2, 2A	E,Q	
		MCLAIN OIL CO	108854	3034 SLIDE RD, LUBBOCK	GASOLINE	11/18/94	2, 2A	E,Q	
		MCLAIN OIL CO	109194	5201 80TH STREET, LUBBOCK	GASOLINE	2/15/95	2, 2A	E,Q	
		MERCHANTS FAST MOTOR LINES	093997	4201 MARTIN LUTHER KING BLVD, LUBBOCK	GASOLINE	9/27/89	2, 4	E,Q	
		METHODIST HOSPITAL	097864	3615 19TH ST, LUBBOCK	DIESEL	1/17/91	2A, 1A	E,Q	
		METHODIST HOSPITAL LUBBOCK	110083	3801 19TH ST, LUBBOCK	HYDR FLUID	3/13/95	1B, 1A	E,Q	
		MIDTOWN PRESS INC	095665	1602 TEXAS AVE, LUBBOCK	GASOLINE	5/24/90	2, 2A	E,Q	
		MISTLETOE TEX PACK EXPRESS	103634	702 E 40TH ST, LUBBOCK	GASOLINE, DIESEL	6/24/92	2A, 1A	E,Q	
		MOBIL BUSINESS RESOURCE CORP	112465	4923 AVE Q, LUBBOCK	UNKNOWN	7/14/97	1B, 1A	E,Q	
		MRS BAIRDS BAKERY	093526	202 BROADWAY, LUBBOCK	GASOLINE	8/18/89	2, 4	E,Q	
		NEEDLES BELVERD E JR	105548	1502 AVE H, LUBBOCK	GASOLINE	12/10/92	2, 2A	E,Q	
		NOEL J EDWARDS	095330	3801 34TH ST, LUBBOCK	GASOLINE	2/1/90	2, 6	E,Q	
		O K KWIK STOP	096765	508 5TH ST, WOLFFORTH	GASOLINE	8/23/90	2, 6	E,Q	
		P A JACOB	093996	3002 34TH ST, LUBBOCK	GASOLINE	10/31/89	2, 2A	E,Q	
		PAGE & ASSOC CONSTRUCTION CO	093098	4405 CLOVIS RD, LUBBOCK	GASOLINE	6/1/89	2, 2A	E,Q	
		PALMER BROTHERS	098283	6201 W 19TH ST, LUBBOCK	GASOLINE	3/11/91	2, 2A	E,Q	
		PANHANDLE-SOUTH PLANS FAIR	105577	818 AVE A, LUBBOCK	GASOLINE, WASTE OIL	11/23/92	2, 2A	E,Q	
		PARAGON INVESTMENT CORPORATION	097957	4115 BROWNFIELD HWY, LUBBOCK	GASOLINE	2/1/91	2, 6	E,Q	
		RAILTON	095937	1901 HARVARD RD, LUBBOCK	GASOLINE	6/13/90	1B, 1A	E,Q	
		RALPH CARLISLE MOTORS	100703	4302 AVE Q, LUBBOCK	GASOLINE	10/24/91	2, 2A	E,Q	
		RED ARROW FREIGHT LINES	100992	128 E 13TH ST, LUBBOCK	DIESEL, WASTE OIL	11/19/91	2, 2A	E,Q	
		RIP GRIFFIN TRUCK SER CTR INC	095642	1919 TEXAS AVE, LUBBOCK	GASOLINE	4/18/90	2, 2A	E,Q	
		RIP GRIFFIN TRUCK SER CTR INC	096990	1502 19TH ST, LUBBOCK	GASOLINE	10/10/90	2, 2A	E,Q	
		RIP GRIFFIN TRUCK SER CTR INC	097712	4702 4TH ST, LUBBOCK	GASOLINE	1/7/91	2, 2A	E,Q	
		RIP GRIFFIN TRUCK SER CTR INC	098957	5002 AVE A, LUBBOCK	GASOLINE	5/15/91	2, 2A	E,Q	
		RIP GRIFFIN TRUCK SER CTR INC	103652	HWY 84, SHALLOWATER	GASOLINE, DIESEL, WASTE OIL	6/12/92	2, 2A	E,Q	
		RIP GRIFFIN TRUCK SER CTR INC	104558	1414 AVE L, LUBBOCK	GASOLINE	9/2/92	2, 2A	E,Q	
		RIP GRIFFIN TRUCK SER CTR INC	104956	DOWDEN RD, WOLFFORTH	GASOLINE	9/24/92	2, 2A	E,Q	
		RIP GRIFFIN TRUCK SER CTR INC	106484	4601 34TH ST, LUBBOCK	GASOLINE	4/13/93	2, 2A	E,Q	
		RIP GRIFFIN TRUCK SER CTR INC	107596	LOOP 289, LUBBOCK	GASOLINE	12/17/93	2, 2A	E,Q	
		RIP GRIFFIN TRUCK SER CTR INC	109989	4609 AVE A, LUBBOCK	GASOLINE, DIESEL	10/13/95	2, 2A	E,Q	
		ROBERT HEATH TRUCKING INC	102312	1201 E 40TH ST, LUBBOCK	DIESEL	3/13/92	2, 2A	E,Q	
		ROY GEORGE ESTATE	093876	2801 FORDHAM, LUBBOCK	GASOLINE	10/9/89	2, 2A	E,Q	
		S B CAMPBELL JR TRUCKING CO	092233	3906 (FORMER) QUIRT AVE, LUBBOCK	GASOLINE	10/21/88	5B, 1A	E,Q	

TABLE 1
GROUNDWATER CONTAMINATION CASE DESCRIPTIONS BY COUNTY
TEXAS NATURAL RESOURCE CONSERVATION COMMISSION

COUNTY	NEW	FILE	FILE	LOCATION	CONTAMINATION	DATE	ENFORCEMENT	DATA	SECTION
DIVISION	CASES	NAME	NUMBER		DESCRIPTION		STATUS	QUALITY	5.236
LUBBOCK									
PST									
		SHING KAN HON	108326	3535 34TH ST, LUBBOCK	GASOLINE	6/26/94	2, 2A	E,Q	
		SIMMONS PUMP CORP	091780	2803 AVE H, LUBBOCK	GASOLINE	3/24/88	2, 3	E,Q	
		SIMMONS PUMP CORP	097362	2605 AVE H, LUBBOCK	GASOLINE	10/31/90	2, 2A	E,Q	
		SOUTH PLAINS ELECTRIC COOP	098806	110 N IH--27, LUBBOCK	GASOLINE, WASTE OIL	4/18/91	2, 5	E,Q	
		SOUTH PLAINS TELEPHONE COOP	096605	2425 MARSHALL ST, LUBBOCK	GASOLINE	8/21/90	2, 3	E,Q	
		SOUTHLAND CORP	097477	2902 4TH ST, LUBBOCK	GASOLINE	12/3/90	2, 2A	E,Q	
		SOUTHLAND CORP	097586	2102 50TH ST, LUBBOCK	GASOLINE	12/13/90	2A, 6	E,Q	
		SOUTHLAND CORP	097587	8126 UNIVERSITY, LUBBOCK	GASOLINE	12/12/90	2, 3	E,Q	
		SOUTHLAND CORP	100803	4601 BROWNFIELD HWY, LUBBOCK	GASOLINE	11/5/91	2, 2A	E,Q	
		SOUTHLAND CORP	101386	802 AVE Q, LUBBOCK	GASOLINE	12/19/91	2, 2A	E,Q	
		SOUTHLAND CORP	106497	2608 AVENUE Q, LUBBOCK	GASOLINE	4/6/93	2, 2A	E,Q	
		SOUTHLAND CORP	107855	3802 34TH STREET, LUBBOCK	GASOLINE	7/19/93	2, 3	E,Q	
		SOUTHWEST CONVENIENCE STORES	101410	3402 UNIVERSITY, LUBBOCK	GASOLINE	12/19/91	2, 2A	E,Q	
		SOUTHWEST CONVENIENCE STORES	109121	5710 4TH ST, LUBBOCK	GASOLINE	2/1/95	2, 2A	E,Q	
		SOUTHWESTERN BELL TELEPHONE CO	100996	1405 MAIN ST, LUBBOCK	DIESEL	11/7/91	2, 2A	E,Q	
		SPELCE ENTERPRISES INC	100125	1405 AVE A, LUBBOCK	GASOLINE	9/10/91	5B, 1A	E,Q	
		SPELCE ENTERPRISES INC	100126	103 E BROADWAY, LUBBOCK	GASOLINE, DIESEL	9/10/91	5B, 1A	E,Q	
		STEERE TANK LINES INC	093332	1501 N GARY AVE, LUBBOCK	DIESEL	7/17/89	2, 3	E,Q	
		SUPERIOR BAG & SUPPLY	097116	4640 34TH ST, LUBBOCK	GASOLINE	11/1/90	5B, 1A	E,Q	
		TEXACO REFINING & MARKETING	091944	928 SLIDE RD, LUBBOCK	GASOLINE	5/24/88	2, 2A	E,Q	
		TEXACO REFINING & MARKETING	096322	1415 UNIVERSITY, LUBBOCK	GASOLINE	7/20/90	2A, 2A	E,Q	
		TEXACO REFINING & MARKETING	096694	4257 34TH ST, LUBBOCK	GASOLINE	9/4/90	2, 2A	E,Q	
		TEXACO REFINING & MARKETING	097094	3311 AVE Q, LUBBOCK	GASOLINE	10/19/90	2, 2A	E,Q	
		TEXACO REFINING & MARKETING	097530	4401 50TH ST, LUBBOCK	GASOLINE	10/26/90	2, 2A	E,Q	
		TEXACO REFINING & MARKETING	098690	5002 SLIDE RD, LUBBOCK	GASOLINE	4/18/91	2, 4	E,Q	
		TEXACO REFINING & MARKETING	106805	2815 SLIDE RD, LUBBOCK	GASOLINE	6/10/93	2, 2A	E,Q	
		TEXAS GASMAN L.P.	108724	7301 BROWNFIELD HWY, LUBBOCK	GASOLINE	10/3/94	2, 2A	E,Q	
		TEXAS ROOFING CO	096715	1902 AVE F, LUBBOCK	GASOLINE	9/17/90	2, 2A	E,Q	
		TEXAS TECH UNIVERSITY	094308	BROADWAY, LUBBOCK	GASOLINE	11/28/89	2, 2A	E,Q	
		TEXAS TECH UNIVERSITY	104542	9TH, LUBBOCK	DIESEL	9/8/92	2, 2A	E,Q	
		TOWN & COUNTRY FOOD STORES	093851	2025 CLOVIS RD, LUBBOCK	GASOLINE	9/29/89	2, 4	E,Q	
		TOWN & COUNTRY FOOD STORES	100291	2510 QUIRT, LUBBOCK	GASOLINE	8/6/91	2, 2A	E,Q	
		TOWN & COUNTRY FOOD STORES	107218	5801 19TH ST, LUBBOCK	GASOLINE	8/27/93	2, 2A	E,Q	
		TOWN & COUNTRY FOOD STORES	107268	7753 W 19TH ST, LUBBOCK	GASOLINE	9/10/93	2, 6	E,Q	
		TOWN & COUNTRY FOOD STORES INC	110397	3901 AVE A, LUBBOCK	GASOLINE	1/12/96	2, 2A	E,Q	
		TOWN & COUNTRY FOOD STORES, IN	098650	6519 UNIVERSITY, LUBBOCK	GASOLINE	4/4/91	2, 2A	E,Q	
		TOWNSEND STRONG INC	093471	918 E 50TH ST, LUBBOCK	GASOLINE	7/13/89	2, 4	E,Q	
		TOWNSEND STRONG INC	093753	2901 SLIDE RD, LUBBOCK	GASOLINE	8/11/90	2, 2A	E,Q	
		TOWNSEND STRONG INC	096786	2602 PARKWAY, LUBBOCK	GASOLINE, WASTE OIL	9/19/90	2, 2A	E,Q	
		TOWNSEND STRONG INC	097259	FM 40, LUBBOCK	GASOLINE	11/1/90	2, 2A	E,Q	
		TOWNSEND STRONG INC	098445	HWY 1585, WOLFFORTH	GASOLINE	3/13/91	2, 2A	E,Q	
		TOWNSEND STRONG INC	101892	TAHOKA HWY, LUBBOCK	GASOLINE	2/5/92	2, 2A	E,Q	
		TOWNSEND STRONG INC	106021	6530 FRANKFORD, LUBBOCK	GASOLINE	2/2/93	2A, 1A	E,Q	
		TOWNSEND STRONG INC	108173	3618 34TH ST, LUBBOCK	GASOLINE	5/13/94	2, 2A	E,Q	
		TOWNSEND STRONG INC	109665	1755 S 9TH ST, SLATON	GASOLINE	6/27/95	2, 2A	E,Q	
		TOWNSEND STRONG INC	110293	110 UNIVERSITY, LUBBOCK	GASOLINE	1/16/96	2A, 1A	E,Q	
		TOWNSEND STRONG INC	111829	5605 BROWNFIELD HWY, LUBBOCK	UNKNOWN		2, 6	E,Q	
		TOWNSEND STRONG INC	111830	1320 E BROADWAY, LUBBOCK	UNKNOWN	11/1/96	2, 2A	E,Q	

TABLE 1
GROUNDWATER CONTAMINATION CASE DESCRIPTIONS BY COUNTY
TEXAS NATURAL RESOURCE CONSERVATION COMMISSION

COUNTY	DIVISION	NEW CASES	FILE NAME	FILE NUMBER	LOCATION	CONTAMINATION DESCRIPTION	DATE	ENFORCEMENT STATUS	DATA QUALITY	SECTION 5.236
LUBBOCK	PST	*	TOWNSEND STRONG INC	112213	3664 50TH ST, LUBBOCK	UNKNOWN	4/4/97	2, 2A	E,Q	
		*	TOWNSEND STRONG INC	112214	5801 4TH ST, LUBBOCK	GASOLINE	3/19/97	2, 2A	E,Q	
		*	TOWNSEND STRONG INC	112215	2618 50TH ST, LUBBOCK	GASOLINE	3/17/97	2, 2A	E,Q	
			TOWNSEND-STRONG INC	109824	323 UNIVERSITY, LUBBOCK	GASOLINE	8/24/95	2, 2A	E,Q	
			TUCKER OIL CO	097258	850 S 9TH ST, SLATON	GASOLINE	4/3/90	2, 2A	E,Q	
			TUCKER OIL COMPANY INC	099858	HWY 87, WOODROW	GASOLINE	8/6/91	2A, 1A	E,Q	
			TXDOT	094807	3202 AVE H, LUBBOCK	GASOLINE	2/6/90	2, 3	E,Q	
			TXDOT	094816	2901 TEXAS AVE, LUBBOCK	GASOLINE, WASTE OIL	2/5/90	1B, 1A	E,Q	
			TXDOT	094829	802 38TH ST, LUBBOCK	GASOLINE	2/5/90	2, 2A	E,Q	
		*	TXDOT	101748	601 SLATON RD, LUBBOCK	GASOLINE, DIESEL	1/17/92	2, 2A	E,Q	
			TXDOT	102125	308 MUNICIPAL DR, LUBBOCK	GASOLINE, DIESEL	2/6/92	2, 3	E,Q	
			TXDOT	104474	2705 NE LOOP 289, LUBBOCK	GASOLINE, DIESEL, KEROSENE	8/3/92	2, 6	E,Q	
			UNITED PARCEL SERVICE	103951	515 E 44TH, LUBBOCK	GASOLINE	6/19/92	2, 2A	E,Q	
			UNIVERSITY MEDICAL CENTER	096036	602 INDIANA, LUBBOCK	JET FUEL	6/21/90	2, 2A	E,Q	
			UNKNOWN	102823	SHALLOWATER	GASOLINE, DIESEL, CHEMICAL	5/22/92	2A, 1A	E,Q	
		*	UNKNOWN	112706	4TH, LUBBOCK	UNKNOWN	10/10/97	1B, 1A	E,Q	
		*	UNKNOWN	112732	WOODROW & HWY 87, WOODROW	UNKNOWN	10/23/97	5B, 1A	E,Q	
			WEST TEXAS GAS INC	102052	308 E BROADWAY, DENVER CITY	GASOLINE	3/5/92	2, 2A	E,Q	
			WEST TEXAS WAREHOUSE INC	093221	2501 AVE C, LUBBOCK	DIESEL	6/21/89	2A, 1A	E,Q	
		*	WESTERN MARKETING	104210	98TH, LUBBOCK	GASOLINE	8/13/92	2, 2A	E,Q	
			WESTERN MARKETING INC	109960	4102 34TH ST, LUBBOCK	GASOLINE	8/29/95	2, 2A	E,Q	
			WESTERN MARKETING INC	111873	4701 AVE H, LUBBOCK	GASOLINE	11/4/96	2, 2A	E,Q	
			WESTERN MARKETING INC	111874	1101 34TH ST, LUBBOCK	GASOLINE	11/4/96	2, 2A	E,Q	
			WHITE SWAN INC	100230	915 E. 50TH ST, LUBBOCK	DIESEL	8/22/91	2, 4	E,Q	
			WILLIAMSON RALPH	094557	HWY 87, LUBBOCK	GASOLINE	1/2/90	2, 3	E,Q	
			WRIGHT WRIGHT THACKER & PEELER	095333	19TH, LUBBOCK	GASOLINE	3/27/90	2, 2A	E,Q	
			YOUNG-BAKER ENTERPRISES	093987	2143 19TH ST, LUBBOCK	GASOLINE	10/31/89	2, 2A	E,Q	
WQD			CITY OF LUBBOCK	WQ10353-02	EASTERN TERMINUS OF 38TH STREET JUST SOUTH OF THE FORT WORTH AND DENVER RAILROAD CROSSING OF DOUBLE MNT FORT BRAZOS RIVER, EAST LUBBOCK COUNTY. (GRAY FARMS SITE)	NITRATE	1/1/68	3A, B, 4, 5	E, Q, V	
			HIGH PLAINS UWCD NO. 1 SAMPLING PROGRAM	2327904	WELL NO. 23-27-904 (SAMPLE 303-1-3)	DIURON	4/10/89	1D, 1B, 1B	E, Q, V, 2	
WUD			LIBERTY CO-OP GIN	1520111	(G1520111A) - 280 FT S. OF FM 1294; 4 MILES E OF I-27, S OF GIN OFFICE IN LIBERTY	BTEX	10/13/95	2C, 5	E, Q, V, 2	
			SHALLOWATER, CITY OF	1520003	WELL 1 (G1520003A) - 7TH AND TEXAS	1,2 DICHLOROETHANE, ETHYLENE DIBROMIDE	1/16/90	2C, 5	E, Q, V, 2	
LYNN	ENF/WTR		CITY OF LUBBOCK	10353	HANCOCK FARM SITE, 1 MI. N OF WILSON	NITRATE		3A, 5B	E, Q, V	
	PST		BALCH OIL CO	101339	PO BOX, NEW HOME	GASOLINE	12/20/91	2, 2A	E, Q	
		*	INCE OIL CO INC	112143	HWY 87 BYPASS, O'DONNELL	GASOLINE, HYDR FLUID	2/18/97	2, 2A	E, Q	
			LYNN COUNTY FUEL ASSOC	108819	1208 LOCKWOOD, TAHOKA	GASOLINE, DIESEL	11/3/94	5B, 1A	E, Q	
			MAURICE JACKSON	110751	700 DOAK ST, O'DONNELL	UNKNOWN	4/9/96	2, 2A	E, Q	
			O'DONNELL ISD	098629	501 5TH ST, O'DONNELL	GASOLINE	4/2/91	2, 2A	E, Q	
			O'DONNELL OIL & BUTANE CO	093078	700 DOAK ST, O'DONNELL	DIESEL	5/22/89	2, 2A	E, Q	

TABLE 1
GROUNDWATER CONTAMINATION CASE DESCRIPTIONS BY COUNTY
TEXAS NATURAL RESOURCE CONSERVATION COMMISSION

COUNTY	DIVISION	NEW CASES	FILE NAME	FILE NUMBER	LOCATION	CONTAMINATION DESCRIPTION	DATE	ENFORCEMENT STATUS	DATA QUALITY	SECTION 5.236
LYNN	PST		TOM HEINRICH	101749	MAIN ST, WILSON	GASOLINE, DIESEL	1/27/92	2, 2A	E,Q	
			TXDOT	108903	FM 1730, NEW HOME	GASOLINE, DIESEL	12/9/94	2A, 1A	E,Q	
			WALKER SIMS OIL CO INC	092633	1028 AVE J, TAHOKA	GASOLINE	2/14/89	2, 2A	E,Q	
			WOODRUM OIL CO	094824	N 9TH, O'DONNELL	GASOLINE	1/24/90	5B, 2A	E,Q	
	WQD		TDA PESTICIDE SURVEY	2456601	WELL NO. 24-56-601 (SAMPLES REP 1, REP 2) "LYNN 1"	PICLORAM	7/28/88	2D, 1	V,2,3	
	WUD		WILSON, CITY OF	1530003	WELL 4 (G1530003C) - SW OF WELLHAUSEN AVE. & NW OF HWY 440, AND WELL 7 (G1530003F) - NW OF HWY 440 AT SW EDGE OF CITY OF WILSON	CARBON TETRACHLORIDE	4/19/90	2C, 5	E,Q,V,2	
MADISON	PST		UNKNOWN	091079	HWY 21, MADISONVILLE	GASOLINE	5/6/86	5B, 6	E,Q	
MARION	PST		DUNCAN THOMPSON PETROLEUM E Z MART	097086 112120	HWY 59, JEFFERSON 1015 S KAUFMAN, ENNIS	GASOLINE GASOLINE	10/11/90 2/7/97	2A, 2A 1B, 1A	E,Q E,Q	
MARTIN	PST		BLOCKER OIL COMPANY	091258	N FRONT, STANTON	GASOLINE	1/1/80	5B, 1A	E,Q	
			FINA OIL & CHEMICAL CO	092591	IH-20, STANTON	GASOLINE	1/27/89	2, 6	E,Q	
			TXDOT	099011	N HWY 137, STANTON	GASOLINE, DIESEL	3/12/91	2, 2A	E,Q	
	WQD		PERMIAN BASIN (MARTIN CO) UWCD SAMPLING PROGRAM	2841201	WELL NO. 28-41-201 (SAMPLE GW 01919)	HEPTACHLOR EPOXIDE	11/19/90	1D, 1B, 1B	E,Q,V,2	
			TDA PESTICIDE SURVEY		KNOTT AREA #2; 10 WELLS IN MARTIN COUNTY (28-34-701; 28-35-503, 504, 505, 804, 813, & 814; 28-42-301; 28-43-202 & 203)	ARSENIC	4/6/88	2D, 1	E,Q,V,2	
	TDA PESTICIDE SURVEY	2835701	WELL NO. 28-35-701 (NO SAMPLE NO. GIVEN) "MARTIN 3"	TRICLOPYR, ARSENIC	4/26/88	2D, 1	V,2,3			
MASON	PST		LOEFFLER OIL CO	103069	405 SAN ANTONIO HWY, MASON	GASOLINE	5/5/92	2, 2A	E,Q	
MATAGORDA	ENFWST		HU-MAR CHEMICALS, INC.	31171	PALACIOS	ORGANICS, TOLUENE, BENZIDINE	7/1/87	4A, 2B	EQ	
	PCD/CA		HOECHST CELANESE - BAY CITY	30134	FM 3057, BAY CITY	ORGANICS	12/20/95	0, 2	E,Q,V,2	
	PST		AMEROIL CORP	112612	HWY 35, PALACIOS	GASOLINE	8/4/97	1B, 1A	E,Q	
			CHARLES TEUTSCH	102562	3121 7TH ST, BAY CITY	GASOLINE	9/10/91	2, 2A	E,Q	
			CITY OF BAY CITY	100730	1217 AVE J, BAY CITY	GASOLINE	5/29/91	2, 2A	E,Q	
		CLAYTON LEE SR	111688	100 MAIN ST, PALACIOS	GASOLINE	8/21/96	2, 2A	E,Q		
	CLEAN CLOSURE INVESTMENTS, INC	096917	1602 7TH ST, BAY CITY	GASOLINE	9/19/90	2, 6	E,Q			
	DIAMOND MINI MART	112756	2120 7TH ST, BAY CITY	UNKNOWN	11/4/97	2, 2A	E,Q			

TABLE 1
GROUNDWATER CONTAMINATION CASE DESCRIPTIONS BY COUNTY
TEXAS NATURAL RESOURCE CONSERVATION COMMISSION

COUNTY	DIVISION	NEW CASES	FILE NAME	FILE NUMBER	LOCATION	CONTAMINATION DESCRIPTION	DATE	ENFORCEMENT STATUS	DATA QUALITY	SECTION
MATAGORDA	PST		DIEBEL OIL COMPANY	106567	N HWY 35, PALACIOS	GASOLINE	4/26/93	2, 6	E,Q	
		*	EDCO ENVIRONMENTAL SYSTEMS INC	111890	2041 AVE F, BAY CITY	GASOLINE	10/31/96	2, 2A	E,Q	
			EDCO INC	096454	AVE B, BLESSING	GASOLINE	7/25/90	2, 2A	E,Q	
			EDCO INC	098984	2217 7TH ST, BAY CITY	GASOLINE	5/1/91	2, 6	E,Q	
			EDCO INC	103983	N HWY 60, BAY CITY	DIESEL	1/6/92	2, 2A	E,Q	
		*	EVANS SYSTEMS INC	111346	1705 MATTHEWS, BAY CITY	GASOLINE	7/8/96	2, 2A	E,Q	
		*	FLINTEX OIL CO	111833	7TH, BAY CITY	GASOLINE, WASTE OIL	10/17/96	2, 2A	E,Q	
			FLINTEX OIL COMPANY	107999	3001 AVE F, BAY CITY	GASOLINE	3/24/94	2, 2A	E,Q	
		*	HURLEY BUTANE CO	108024	E HWY 35, BAY CITY	GASOLINE, DIESEL	4/6/94	2, 2A	E,Q	
			JONES BACKHOE SERVICE	097649	BUCKS BAYOU RD, BAY CITY	GASOLINE	12/15/90	2, 3	E,Q	
			MATAGORDA COUNTY DRAINAGE D #1	103124	3520 NICHOLS ST, BAY CITY	GASOLINE, DIESEL	12/17/91	2, 2A	E,Q	
			MELTON MALONE	110748	FM 1728, PLEDGER	UNKNOWN	4/1/96	2, 2A	E,Q	Y
			PALACIOS ISD	095585	1304 NEWSON BLVD, PALACIOS	GASOLINE, ALCOH FUEL	5/4/90	2A, 6	E,Q	
			SEALAND PRODUCTS CO INC	105862	1401 1ST ST, PALACIOS	WASTE OIL	7/15/91	2, 2A	E,Q	
		*	STONE DON	102774	1817 AVE F, BAY CITY	UNKNOWN	3/31/92	2, 2A	E,Q	
		*	W A THOMPSON	112264	3333 E 7TH ST, BAY CITY	GASOLINE	4/18/97	2, 2A	E,Q	
MAVERICK	PCD/CA		CITY OF EAGLE PASS	NA	INTERNATIONAL BRIDGE, EAGLE PASS	NITRATE	6/15/95	0A, 4A	E	
	PST		DIAMOND SHAMROCK REF & MKTG CO	099870	1200 MAIN ST, EAGLE PASS	GASOLINE	8/8/91	2, 2A	E,Q	
			E Z SERVE PETROLEUM MARKETING	111684	3164 N HWY 277, EAGLE PASS	GASOLINE	9/11/96	2, 5	E,Q	
			FERNANDO MARTINEZ	096976	602 MAIN ST, EAGLE PASS	GASOLINE	10/16/90	2, 2A	E,Q	
			GROSSENBACHER J F	091869	HWY 277, QUEMADO	GASOLINE	4/15/88	5B, 4	E,Q	
			RAY VILLAREAL	091143	HWY 227, QUEMADO	GASOLINE	10/27/86	5B, 1A	E,Q	
			TRAVELERS INSURANCE COMPANY	102943	FM 1665, NORMANDY	DIESEL	4/28/92	2, 2A	E,Q	
			TXDOT	098733	S HWY 277, EAGLE PASS	GASOLINE	4/24/91	2, 6	E,Q	
		*	UNKNOWN	112310	MAIN, MAVERICK	UNKNOWN	5/29/97	1B, 1A	E,Q	
MCCULLOCH	PST		CIRCLE K CORP	109563	1800 S BRIDGE, BRADY	GASOLINE	5/14/95	2, 2A	E,Q	
			CITY OF BRADY	092844	HWY 377, BRADY	JET FUEL	4/13/89	2, 6	E,Q	
			DODDS ANN	103161	N HWY 87, BRADY	GASOLINE	5/13/92	2A, 1A	E,Q	
			EPPS GARY/HOLLOWAY RONNIE	103156	210 N BRIDGE, BRADY	GASOLINE	5/11/92	1B, 1A	E,Q	
			MOORE OIL CO-STANLEY MOORE INC	103163	800 S BRIDGE, BRADY	GASOLINE	3/4/92	2, 2A	E,Q	
		*	STANLEY MOORE INC	109977	1914 S BRIDGE, BRADY	WASTE OIL	10/14/95	2A, 1A	E,Q	
		*	WIGGINTON OIL	109747	1307 N BRIDGE, BRADY	WASTE OIL	7/19/95	2, 2A	E,Q	
			WIGGINTON OIL	109748	1900 S BRIDGE, BRADY	WASTE OIL	7/19/95	2, 2A	E,Q	
MCLENNAN	ENFWST		PRECISE HARD CHROME (TEXAS HYDRAULICS)	38542	6613 NORTH 19TH STREET, WACO	CHROMIUM	12/18/91	3B, 3	E	
	PCD/CA		IDEAL COMPANY, INC.	31873	2400 MARY, WACO	PENTACHLOROPHENOL, HYDROCARBONS, NAPHTHA	3/29/88	2B, 6	EQV23	
			NAVAL WEAPONS INDUSTRIAL RESERVE PLANT - MCGREGOR	30056	HWY 84, MCGREGOR	ORGANICS, PESTICIDES	3/1/93	3A, 2A	E,Q	

TABLE 1
GROUNDWATER CONTAMINATION CASE DESCRIPTIONS BY COUNTY
TEXAS NATURAL RESOURCE CONSERVATION COMMISSION

COUNTY	DIVISION	NEW CASES	FILE NAME	FILE NUMBER	LOCATION	CONTAMINATION DESCRIPTION	DATE	ENFORCEMENT STATUS	DATA QUALITY	SECTION 5.236
MCLENNAN	PCD/SUP		PRECISE HARD CHROME COMPANY	38542	6613 NORTH 19TH STREET, WACO, TX	HEXAVALENT CHROMIUM	1/3/92	2C, 2A, 4	E, Q, V, 2, 3	
	PCD/VC									
		*	19.58 ACRE TRACT, BLOCKER ADDITION	573	UNIVERSITY PARKS DR. AND LASALLE AVENUE, WACO	METALS	7/22/97	0, 2	E	
		*	FORMER RAINBOW BAKING PLANT PROPERTY	581	215 SOUTH 23RD STREET, WACO	HYDROCARBONS	7/31/97	0, 2	E	
		*	IDEAL WOOD	515	2400 MARY STREET, WACO	HYDROCARBONS, WOOD PRESERVATIVE	4/23/97	0, 3	E	
		*	PACKLESS METAL HOSE, INC.	341	8401 IMPERIAL DRIVE, WACO	METALS	9/9/96	0, 2A	E	
		*	PRECISION NATIONAL PLATING SERVICES, INC.	505	333 SOUTH VALLEY MILLS DRIVE, WACO	METALS	4/15/97	1, 2	E	
	PST									
			AMERICAN BANK OF WACO	102399	3218 BELLMEAD DR, WACO	GASOLINE	3/26/92	2, 2A	E, Q	
			AWAY MARKETING INC	093315	318 HEWITT DR, HEWITT	GASOLINE	7/6/89	2A, 2A	E, Q	
		*	BARSH CONSTRUCTION CO	112056	304 DOUGLAS ST, WOODWAY	GASOLINE, DIESEL	7/17/96	1B, 1A	E, Q	
		*	BURGESS MARKETING	097029	600 N VALLEY MILLS, WACO	GASOLINE	8/15/90	2, 2A	E, Q	
			BURGESS MARKETING	097031	4716 BOSQUE BLVD, WACO	GASOLINE	8/15/90	2, 2A	E, Q	
			BURGESS MARKETING	097032	300 LASALLE, WACO	GASOLINE	8/15/90	2, 2A	E, Q	
			BURGESS MARKETING	097035	2004 BELLMEAD DR, WACO	GASOLINE	8/15/90	5B, 1A	E, Q	
			CENTEX AG SUPPLY	108994	HWY 317, CRAWFORD	GASOLINE	1/4/95	2, 2A	E, Q	
		*	CITY OF HEWITT	108735	140 S 2ND, HEWITT	GASOLINE	9/13/94	2, 2A	E, Q	
			CITY OF WACO	096259	324 COLCORD, WACO	GASOLINE, DIESEL	7/20/90	1B, 1A	E, Q	
			DIAMOND SHAMROCK REF & MKTG CO	099736	1724 S VALLEY MILLS, WACO	GASOLINE	7/15/91	2, 6	E, Q	
			DIAMOND SHAMROCK REF & MKTG CO	099737	1601 S JACK KULTGEN FWY, WACO	GASOLINE	7/15/91	2A, 6	E, Q	
			DIAMOND SHAMROCK REF & MKTG CO	099743	2233 AIR BASE RD, LACY LAKEVIEW	GASOLINE	7/15/91	2, 2A	E, Q	
			DIAMOND SHAMROCK REF & MKTG CO	099758	901 S 5TH ST, WACO	GASOLINE	7/15/91	2, 6	E, Q	
			DIAMOND SHAMROCK REF & MKTG CO	099761	1800 S 5TH, WACO	GASOLINE	7/15/91	2, 6	E, Q	
			EXXON COMPANY USA	096115	4325 W WACO DR, WACO	GASOLINE	3/30/90	2A, 6	E, Q	
			EXXON COMPANY USA	096121	5801 BOSQUE BLVD, WACO	GASOLINE	3/30/90	2, 6	E, Q	
			EXXON COMPANY USA	107047	1020 S 5TH ST, WACO	GASOLINE	1/6/93	2A, 6	E, Q	
			FEDERAL LINEN & UNIFORM SVCS.	102276	1224 DUTTON ST, WACO	DIESEL	3/9/92	2A, 6	E, Q	
		*	G W DISTRIBUTING	112302	103 ESTATES DR, WACO	GASOLINE	5/1/97	2, 4	E, Q	
			GIFFORD-HILL & CO.	098388	1200 E WEBSTER, WACO	GASOLINE	3/26/91	2, 2A	E, Q	
		*	H E BUTT GROCERY CO	099711	2501 S UNIVERSITY PARKS, WACO	DIESEL	7/29/91	2, 2A	E, Q	
			HACK BRANCH DISTRIBUTING CO	099212	320 S UNIVERSITY PARKS, WACO	GASOLINE	6/5/91	2A, 1A	E, Q	
			HALTOM OIL CO	110028	3612 BELLMEAD DR, BELLMEAD	GASOLINE	11/1/95	2, 2A	E, Q	
		*	HERBERT PEBSWORTH	102661	2326 N 18TH, WACO	GASOLINE	5/1/92	2, 2A	E, Q	
		*	JIM PARK	111544	201 W OAK, WEST	GASOLINE	8/28/96	2, 2A	E, Q	
			MCLENNAN COUNTY DEPT OF EDUCAT	094887	MAIN, RIESEL	GASOLINE	2/9/90	2, 2A	E, Q	
			MERCHANTS FAST MOTOR LINES	096076	324 S LACY DR, WACO	GASOLINE, DIESEL	5/15/90	2, 2A	E, Q	
		*	NIX REALTY	111364	511 S ROBINSON DR, ROBINSON	GASOLINE	2/7/96	1B, 1A	E, Q	
			SERVION INC (TRITON AIR HLDGS)	094135	7377 AIRPORT DR, WACO	UNKNOWN	10/9/89	2, 5	E, Q	
			SOUTHLAND CORP	092121	421 S 9TH ST, WACO	GASOLINE	8/9/88	2, 2A	E, Q	
			SOUTHLAND CORP	092608	600 S 11TH ST, WACO	GASOLINE	4/30/88	2A, 6	E, Q	
		*	STAR ENTERPRISE	099552	1025 S 5TH ST, WACO	GASOLINE	7/1/91	2, 2A	E, Q	
			TEXAS STATE TECHNICAL COLLEGE	100174	3801 CAMPUS DR, WACO	GASOLINE, DIESEL	7/29/91	2, 2A	E, Q	
			UNION PACIFIC RAILROAD CO	094387	3700 KATY LN, BELLMEAD	DIESEL	1/23/90	2, 2A	E, Q	
			UNKNOWN	091560	1724 VALLEY MILLS, WACO	GASOLINE	11/4/87	5B, 6	E, Q	
			UNKNOWN	091682	116 FRONT ST, MART	GASOLINE	1/25/88	2, 2A	E, Q	

TABLE 1
GROUNDWATER CONTAMINATION CASE DESCRIPTIONS BY COUNTY
TEXAS NATURAL RESOURCE CONSERVATION COMMISSION

COUNTY	DIVISION	NEW CASES	FILE NAME	FILE NUMBER	LOCATION	CONTAMINATION DESCRIPTION	DATE	ENFORCEMENT STATUS	DATA QUALITY	SECTION 5.236	
MEDINA	ENF/WST		GARY AEROSPACE	32159	HONDO AIRFIELD, HONDO	CR, PB, CD, AS, VOCS, BTEX, CHLORINATED H	5/3/85	5B, 4	EQV		
			HONDO, CITY OF	T0017	1600 AVENUE M, HONDO	PB, CR, AS, VOC'S, BTEX	5/3/85	5B, 4	EQV		
			TEXAS OIL SALVAGE	40777	2 MI SE OF NATALIA IN MEDINA CITY	VOLATILES	10/1/91	3B, 2A	E		
	PCD/VC		STRAIT FARM EQUIPMENT	583	301 US HIGHWAY 90 EAST, HONDO	HYDROCARBONS	8/6/97	1, 2	E		
	PST		CITY OF DEVINE	112254	304 E PARK ST, DEVINE	UNKNOWN	5/14/97	1B, 1A	E,Q		
			DIAMOND SHAMROCK REF & MKTG CO	108908	E HWY 90, HONDO	GASOLINE	9/19/94	2, 2A	E,Q		
			E Z SERVE PETROLEUM MARKETING	111652	401 19TH ST, HONDO	GASOLINE	8/30/96	2, 2A	E,Q		
			WINKLER PARTNERS	097820	2005 19TH ST, HONDO	GASOLINE	12/29/90	2, 2A	E,Q		
	MIDLAND	ENF/WST		3-B RATTLESNAKE (WICKETT)	36030	1ST & MONAHANS, WICKETT	VOLATILES	5/19/94	3B, 0	E	
				DOWELL SCHLUMBERGER - MIDLAND	33591	HWY 80, MIDLAND	VOLATILE ORGANIC COMPOUNDS	12/29/89	3B, 4	EQ	
			RED SNAPPER REAMERS	39508	2700 WEST FRANCIS, MIDLAND	DICHLOROETHANE, CHLOROFORM, CARBON TETRA	3/1/91	2B, 2	EQ		
PCD/CA			KAY AND KOMPANY (GENERAL ELEC)	52086	704 S. JOHNSTON STREET, MIDLAND	ORGANICS, PCBS	12/20/93	1B, 0	E,Q,V		
PCD/ENF			CENTRILIFT-HUGHES SERVICES	67488	2065 MARKET ST., MIDLAND	TPH, CHLORINATED SOLVENTS, BTEX	2/12/91	2A, 4	EQV2		
			PETROLITE CORPORATION-MIDLAND	30698	120 & FM 1788, MIDLAND	ORGANICS	12/19/86	2C, 3	EQV23	Y	
			TRI CITY BEVERAGES	52102	2101 MARKET ST., MIDLAND	VOC'S, GASOLINE, TPH	3/5/90	2C, 4	EQV		
PCD/VC			CITY OF MIDLAND RIGHT-OF-WAY	238	ADJACENT TO W. FLORIDA/S. JOHNSTON ST., MIDLAND	TRANSFORMER/CAPACITOR FLUIDS, PCBS	4/22/96	0, 6	E		
			CORNERSTONE SHOPPING CENTER	199	4400 NORTH MIDLAND DRIVE, MIDLAND	CHLORINATED SOLVENTS	3/7/96	0, 5	E		
			RAINBOW TRADE CENTER	240	1503 WEST INDUSTRIAL AVENUE, MIDLAND	TRANSFORMER/CAPACITOR FLUIDS, PCBS	4/22/96	0, 3	E		
			SMITH INTERNATIONAL/DRILCO COMPLEX	433	3100 GARDEN CITY HIGHWAY, MIDLAND	CHLORINATED SOLVENTS	1/11/97	0, 2	E		
			SMITH INTERNATIONAL/DRILCO COMPLEX/LANDFILL	392	3100 GARDEN CITY HIGHWAY, MIDLAND	CHLORINATED SOLVENTS	11/6/96	0, 2	E		
			SOLAR INJECTION SYSTEMS	239	1501 WEST INDUSTRIAL AVENUE, MIDLAND	TRANSFORMER/CAPACITOR FLUIDS, PCBS	4/22/96	0, 2	E		
PST			CHAPARRAL CARS INC	097667	6605 S HWY 349, MIDLAND	GASOLINE	1/3/91	2, 2A	E,Q		
			CHAPARRAL SYSTEMS	112340	2300 N BIG SPRING, MIDLAND	UNKNOWN	5/28/97	2, 2A	E,Q		
		CHEVRON PRODUCTS COMPANY	092994	4401 W WADLEY, MIDLAND	GASOLINE	5/5/89	2, 4	E,Q			
		CHEVRON USA INC	092351	TANK FARM, MIDLAND	GASOLINE	12/1/88	2, 4	E,Q			
		CITY OF MIDLAND	094819	500 N CARVER AVE, MIDLAND	GASOLINE, DIESEL	2/5/90	2, 2A	E,Q			
		CITY OF MIDLAND	095049	600 N CARVER, MIDLAND	WASTE OIL	1/29/90	2, 2A	E,Q			
		E E HENSLEY & SON	112663	801 W IH 20, MIDLAND	UNKNOWN	9/29/97	2A, 1A	E,Q			
		E Z SERVE PETROLEUM MARKETING	104001	1308 N LAMESA RD, MIDLAND	GASOLINE	7/29/92	2, 2A	E,Q			
		EDDINS WALCHER CO	108813	3015 GARDEN CITY HWY, MIDLAND	DIESEL	9/30/94	2, 2A	E,Q			
		EXXON COMPANY USA	099053	702 W WALL ST, MIDLAND	GASOLINE, WASTE OIL	4/9/91	2A, 6	E,Q			
		EXXON COMPANY USA	100828	661 E FRONT ST, MIDLAND	GASOLINE	2/17/91	2, 2A	E,Q			

TABLE 1
GROUNDWATER CONTAMINATION CASE DESCRIPTIONS BY COUNTY
TEXAS NATURAL RESOURCE CONSERVATION COMMISSION

COUNTY	NEW DIVISION CASES	FILE NAME	FILE NUMBER	LOCATION	CONTAMINATION DESCRIPTION	DATE	ENFORCEMENT STATUS	DATA QUALITY	SECTION 5.236
MIDLAND	PST								
		EXXON COMPANY USA	100878	3603 W WALL ST, MIDLAND	GASOLINE	5/20/91	2, 6	E,Q	
		HALLIBURTON SERVICES	095310	12924 W HWY 80, ODESSA	GASOLINE	3/26/90	2A, 6	E,Q	
		HINKLE DISTRIBUTING CO	093342	2300 WADLEY, MIDLAND	UNKNOWN	7/11/89	2, 2A	E,Q	
		HINKLE DISTRIBUTORS, INC	093525	10400 W IH-20, MIDLAND	UNKNOWN	8/18/89	2, 2A	E,Q	
		HINKLE DISTRIBUTORS, INC	095055	3301 N MIDKIFF, MIDLAND	GASOLINE	2/15/90	2A, 6	E,Q	
		HINKLE ENTERPRISES	111925	3910 FM 1788, MIDLAND	GASOLINE, DIESEL	10/22/96	2, 2A	E,Q	
		HORKEY OIL CO INC	104216	3614 W WALL, MIDLAND	GASOLINE	8/10/92	2, 2A	E,Q	
		JOHNSON TED	096289	2200 W FRONT ST, MIDLAND	GASOLINE	7/30/90	2, 2A	E,Q	
		KENT DISTRIBUTORS	091700	3310 W WALL, MIDLAND	DIESEL	2/16/88	2, 2A	E,Q	
		KENT DISTRIBUTORS	091718	3314 W LOOP 250 N, MIDLAND	GASOLINE	2/16/88	5B, 2A	E,Q	
		LINDSEY JIM	105942	2301 W WADLEY, MIDLAND	GASOLINE	1/16/93	2, 2A	E,Q	
		LORAIN PROPERTIES LW-SSP2	107363	500 N LORAIN, MIDLAND	GASOLINE	11/22/93	2, 6	E,Q	
		MCCLATCHY BROS INC	103526	3901 W INDUSTRIAL, MIDLAND	GASOLINE, DIESEL	6/18/92	2, 5	E,Q	
		MIDLAND 66 OIL CO INC	096251	1612 GARDEN CITY HWY, MIDLAND	GASOLINE, WASTE OIL	7/24/90	2, 6	E,Q	
		MIDLAND 66 OIL CO INC	109421	2410 RANKIN HWY, MIDLAND	GASOLINE	4/9/95	2, 2A	E,Q	
		MIDLAND COUNTY	097668	200 S HENDERSON BLVD, MIDLAND	GASOLINE	1/3/91	2, 2A	E,Q	
		MIDSAN CO	099056	710 W SCHARBAUER DR, MIDLAND	GASOLINE	5/14/91	2, 2A	E,Q	
		PERMIAN CORP(SCURLOCK PERMIAN)	098876	GARDEN CITY HWY, MIDLAND	DIESEL	5/5/91	2, 3	E,Q	
		RAY LINDSEY	112137	607 S BIG SPRING ST, MIDLAND	UNKNOWN	5/16/97	2, 2A	E,Q	
		RENAISSANCE PARK INC	100724	4340 W ILLINOIS AVE, MIDLAND	UNKNOWN	8/8/91	2, 3	E,Q	
		ROGERS FORD SALES	098539	4200 W HWY 80, MIDLAND	WASTE OIL	4/5/91	2, 6	E,Q	
		SANCHEZ ESTATE	091272	IH-20, MIDLAND	UNKNOWN	12/15/86	2, 3	E,Q	
		SMITH MARVIN	097946	3307 ANDREWS HWY, MIDLAND	GASOLINE, DIESEL	2/5/91	2, 2A	E,Q	
		SOUTHLAND CORP	097310	1112 S MIDLAND DR, MIDLAND	GASOLINE	10/29/90	2, 4	E,Q	
		SOUTHLAND CORP	100851	4415 N GARFIELD, MIDLAND	GASOLINE	10/30/91	2, 2A	E,Q	
		SOUTHLAND CORP	105716	3301 W ILLINOIS, MIDLAND	GASOLINE	12/15/92	2, 2A	E,Q	
		SOUTHLAND CORP	106915	900 S BIG SPRING, MIDLAND	GASOLINE	7/6/93	2, 2A	E,Q	
		SOUTHLAND CORP	106916	4601 N AVE A, MIDLAND	GASOLINE	7/9/93	2, 3	E,Q	
		SOUTHLAND CORP	106962	4325 ANDREWS HWY, MIDLAND	GASOLINE	7/13/93	2, 2A	E,Q	
		SOUTHLAND CORP	107577	2111 W WALL, MIDLAND	GASOLINE	7/8/93	2, 3	E,Q	
		SOUTHWEST ENERGY	109393	LOOP 250, MIDLAND	DIESEL	4/12/95	2A, 1A	E,Q	Y
		SOUTHWESTERN BELL TELEPHONE CO	096434	305 N MIDLAND DR, MIDLAND	DIESEL	8/1/90	2, 2A	E,Q	
		TEXACO	098764	501 N BAIRD, MIDLAND	GASOLINE	4/26/91	2, 6	E,Q	
		TEXACO REFINING & MARKETING	091364	3301 ANDREWS HWY, MIDLAND	GASOLINE	6/1/87	2, 2A	E,Q	
		TEXACO REFINING & MARKETING	091694	701 N BIG SPRINGS, MIDLAND	GASOLINE	6/1/85	2, 4	E,Q	
		TEXACO REFINING & MARKETING	097893	3300 N MIDKIFF, MIDLAND	GASOLINE	1/25/91	2, 2A	E,Q	
		TEXACO REFINING & MARKETING	099664	2200 W WALL, MIDLAND	GASOLINE, WASTE OIL	10/1/90	2, 2A	E,Q	
		TOWN & COUNTRY FOOD STORES	100181	3115 GARDEN CITY HWY, MIDLAND	GASOLINE	9/12/91	2, 2A	E,Q	
		UNKNOWN	091534	111 W OAK, MIDLAND	GASOLINE	4/18/86	5B, 1A	E,Q	
		US POSTAL SERVICE	108252	100 E WALL ST, MIDLAND	GASOLINE	6/3/94	2, 6	E,Q	
MILAM	PCD/CA								
		WALLED LAKE DOOR COMPANY	T0234	INDUSTRIAL DRIVE, CAMERON	VOC'S	2/22/93	0, 1	E,Q,V	
	PCD/SUP								
		COFFIELD/MINERVA REFINERY		8 MILES NORTH OF ROCKDALE, TX. ON U.S. HWY 77 IN THE TOWN OF MINERVA	HYDROCARBONS		3C, 3	E,Q,V,1,2,3	

TABLE 1
GROUNDWATER CONTAMINATION CASE DESCRIPTIONS BY COUNTY
TEXAS NATURAL RESOURCE CONSERVATION COMMISSION

COUNTY	DIVISION	NEW CASES	FILE NAME	FILE NUMBER	LOCATION	CONTAMINATION DESCRIPTION	DATE	ENFORCEMENT STATUS	DATA QUALITY	SECTION 5.236
MILAM										
	PCD/VC	*	WALLED LAKE DOOR FACILITY	463	1201 INDUSTRIAL BOULEVARD, CAMERON	HYDROCARBONS, CHLORINATED SOLVENTS	2/14/97	0, 5	E	
	PST		CIRCLE K CORP	101123	902 N TRAVIS, CAMERON	GASOLINE	8/23/90	2, 6	E,Q	
		*	FARMCO INC	110305	607 TRAVIS, CAMERON	GASOLINE	12/21/95	2A, 1A	E,Q	
		*	THREADGILL OIL CO INC	111884	200 E HWY 79, THORNDALE	GASOLINE, DIESEL	8/12/96	2, 2A	E,Q	
			UNKNOWN	091486	600 N FANNIN, CAMERON	GASOLINE	9/24/87	5B, 1A	E,Q	
MITCHELL										
	ENFWST		DOWELL SCHLUMBERGER - COLORADO CITY	33589	ROUTE 3, COLORADO CITY	BTEX,TPH,VOCS	11/1/89	3B, 3	EQV,1,2	
	PCD/ENF		NATIONAL FOAM MFG. CO.	81720	E. HWY 80 COLORADO CITY, TX	VOC, SVOC	6/10/96	0, 1B	EQV2	
	PCD/SUP		COL-TEX STATE SUPERFUND SITE		SH 377, COLORADO CITY	PETROLEUM HYDROCARBONS	9/15/91	3B, 2	E,Q,V,1,2,3	
	PST		ADK INVESTMENTS, INC.	103337	IH--20, COLORADO CITY	GASOLINE	5/21/92	2A, 1A	E,Q	
			CITY OF COLORADO CITY	095242	1444 WESTPOINT, COLORADO CITY	GASOLINE	4/18/90	2, 6	E,Q	
			CITY OF COLORADO CITY	095244	HWY 163, COLORADO CITY	GASOLINE	3/16/90	2, 2A	E,Q	
			CITY OF COLORADO CITY	095308	180 W 3RD ST, COLORADO CITY	GASOLINE	3/20/90	2A, 2A	E,Q	
			D & S CORNER STORE	098065	IH--20, WESTBROOK	GASOLINE	2/13/91	2, 2A	E,Q	
			LORAIN ISD	095309	800 S LOOBY, LORAIN	GASOLINE	3/21/90	2, 2A	E,Q	
			SKINNY'S INC.	111029	395 E 2ND, COLORADO CITY	GASOLINE	5/19/96	2, 3	E,Q	
			TU ELECTRIC	095550	HWY 1639, COLORADO CITY	DIESEL	5/8/90	2, 4	E,Q	
MONTAGUE										
	PST	*	ABELL OIL CO	111934	HWY 59, BOWIE	GASOLINE	11/6/96	1B, 1A	E,Q	
		*	BOWIE ISD	111862	412 LAMB, BOWIE	GASOLINE	10/1/96	2, 2A	E,Q	
			BOWIE ISD SCHOOLS	097292	508 LAMB ST, BOWIE	GASOLINE	11/19/90	2A, 1A	E,Q	
			COLLIER ESTATE	110358	W HWY 82, SAINT JO	GASOLINE	1/24/96	2, 2A	E,Q	
		*	FFP OPERATING PARTNERS LP	109780	W HWY 82, SAINT JO	GASOLINE	7/24/95	2, 2A	E,Q	
		*	HERR OIL CO	112109	203 E BROAD, SAINT JO	GASOLINE	2/4/97	1B, 1A	E,Q	
			JANICE DURHAM SMITH	106671	FM 677, SAINT JO	GASOLINE	4/30/93	2, 2A	E,Q	
		*	SANDFORD OIL CO	112397	801 PARK AVE, BOWIE	GASOLINE, DIESEL	5/8/97	2, 2A	E,Q	
			TXDOT	101727	HWY 175, NOCONA	GASOLINE, DIESEL	1/29/92	2, 2A	E,Q	
			TXDOT	108532	318 CLAY ST, NOCONA	GASOLINE, DIESEL	8/16/94	2, 6	E,Q	
			WHITE PAUL	100743	603 E WISE, BOWIE	GASOLINE	10/11/91	5B, 1A	E,Q	
MONTGOMERY										
	MSW		CITY OF CONROE: MW-9.	MSW00081A	LOOP 336, 2 MI. NE OF CONROE; 1.3 MI. FROM LOOP 336 AND SH 105 INTERSECTION.	VOCs (1,1-DICHLOROETHANE, TCE, AND BTEX COMPOUNDS.	7/5/93	2B, 6C	E,Q,V,2	
			CITY OF WILLIS: MW-7 AND 8.	MSW00706 & 1901	NE OF WILLIS, APPROX. 1 MI. NE OF CITY CENTER, ADJ. TO AND ON THE NW SIDE OF MT. ZION RD., WILLIS, TX.	TDS AND CI.	6/26/89	2A, 2B	E,Q,V,1,2	
	PCD/CA		EXXON CO USA - CONROE	23417	CRIGHTON ROAD, CONROE	PCP, TPH, DIOXINS	5/24/90	2B, 4	E	

TABLE 1
GROUNDWATER CONTAMINATION CASE DESCRIPTIONS BY COUNTY
TEXAS NATURAL RESOURCE CONSERVATION COMMISSION

COUNTY	DIVISION	NEW CASES	FILE NAME	FILE NUMBER	LOCATION	CONTAMINATION DESCRIPTION	DATE	ENFORCEMENT STATUS	DATA QUALITY	SECTION 5.236
MONTGOMERY	PCD/SUP		UNITED CREOSOTING COMPANY (OUT OF BUSINESS)		HILBIG RD AND 2ND ST, CONROE UNITED CREOSOTING WOOD PRESERVING SUPERFUND SITE	PENTACHLOROPHENOL, NAPHTHALENE	8/1/85	5A, 4	E,Q,V,2,3	
	PST	*	AFZAL GEHWAL	112173	22106 W HWY 105, MONTGOMERY	UNKNOWN	3/12/97	2, 2A	E,Q	
		*	AMERCO REAL ESTATE CO	112059	1305 S IH 45, CONROE	UNKNOWN	1/15/97	1B, 1A	E,Q	
		*	BARNETT AND PEEBLES	110994	WASHINGTON, CLEVELAND	UNKNOWN	5/16/96	2, 2A	E,Q	
			CHEVRON PRODUCTS COMPANY	094811	309 N FRAZIER, CONROE	GASOLINE	2/20/90	2A, 6	E,Q	
			CHEVRON PRODUCTS COMPANY	098349	710 SAWDUST RD, THE WOODLANDS	GASOLINE	3/22/91	2, 2A	E,Q	
		*	CHEVRON PRODUCTS COMPANY	110434	HWY 59, NEW CANEY	GASOLINE	1/26/96	2, 2A	E,Q	
			CIRCLE A SUPER STOP	094938	23077 FM 1314, PORTER	GASOLINE	2/1/90	2, 2A	E,Q	
		*	COCA COLA BOTTLING CO	107011	RT 23, CONROE	GASOLINE, DIESEL	7/13/93	2, 2A	E,Q	
			DELBERT HEAD & ANNE ST. PIERRE	096871	214 E DAVIS, CONROE	GASOLINE	9/29/90	5B, 1A	E,Q	
			DIAMOND SHAMROCK	092174	HWY 149, MONTGOMERY	GASOLINE	9/20/88	2, 2A	E,Q	
			DIAMOND SHAMROCK REF & MKTG CO	091666	3010 W DAVIS, CONROE	GASOLINE	2/16/88	2, 4	E,Q	
			DIAMOND SHAMROCK REF & MKTG CO	092215	1101 W LOOP 336, CONROE	UNKNOWN	9/12/88	2A, 6	E,Q	
			DIAMOND SHAMROCK REF & MKTG CO	094205	812 W DAVIS, CONROE	GASOLINE	12/10/89	2, 2A	E,Q	
			EXXON COMPANY USA	091049	530 FM 1314, PORTER	GASOLINE	10/16/85	2A, 6	E,Q	
			EXXON COMPANY USA	099813	26914 N IH-45, OAK RIDGE	GASOLINE	6/27/91	2, 6	E,Q	
			GEORGE MCCRAY	091928	201-B PINWOOD, CONROE	GASOLINE	6/8/88	2A, 1A	E,Q	
			K P OIL CO	104055	1519 S IH-45, CONROE	UNKNOWN	2/10/92	2A, 1A	E,Q	
			K P OIL CO	104056	1519 S IH-45, CONROE	UNKNOWN	2/10/92	2A, 1A	E,Q	
		*	LAWRENCE LAVENDER	112074	606 N LOOP 336 E, CONROE	GASOLINE	1/8/97	2, 2A	E,Q	
		*	MAGNOLIA ISD	112085	8040 KEN LAKE, MAGNOLIA	GASOLINE	1/17/97	2, 3	E,Q	
		*	MAYER ROY	100045	115 LOOP 494, PORTER	GASOLINE	8/28/91	2, 2A	E,Q	
			MOBIL OIL CORP	102446	1395 MANY PINES, THE WOODLANDS	GASOLINE	12/9/91	2, 6	E,Q	
		*	MONTGOMERY COUNTY	105637	HWY 105, MONTGOMERY	GASOLINE, DIESEL	12/18/92	1B, 1A	E,Q	
			PEET MATINA	093533	3802 HWY 105, CONROE	UNKNOWN	8/24/89	2, 2A	E,Q	
			PINEY WOODS MART	108725	2040 CALVARY RD, WILLIS	GASOLINE	10/14/94	2, 2A	E,Q	
			RESOLUTION TRUST CORP	105547	43 STEPHEN F AUSTIN DR, CONROE	GASOLINE	12/14/92	2, 2A	E,Q	
			SPEEDWAY SUPER AMERICA LLC	092241	8901 S IH-45, CONROE	GASOLINE, DIESEL	10/17/88	2, 4	E,Q	
		*	STOP N SERV	111005	FM 1314, PORTER	GASOLINE	5/2/96	2, 2A	E,Q	
			STOP N SERV	111006	FM 13143, PORTER	GASOLINE	5/2/96	2, 2A	E,Q	
			STUBBS PETROLEUM CO INC	109988	HWY 59, NEW CANEY	UNKNOWN	6/26/95	2, 2A	E,Q	
			TENNECO OIL INC	092336	FM 1488, CONROE	GASOLINE	9/16/88	2, 3	E,Q	
		*	THE WOODLANDS FIRE DEPT	111814	9951 GROGANS MILL RD, THE WOODLANDS	GASOLINE, DIESEL	10/3/96	2, 2A	E,Q	
		*	VERNON HARRIS	112395	26860 HWY 75, SPRING	GASOLINE, HYDR FLUID	5/13/97	1B, 1A	E,Q	
			WALDEN ON LAKE CONROE	095269	12050 MELVILLE RD, MONTGOMERY	GASOLINE	3/30/90	2, 2A	E,Q	
			WELLS FARGO	093143	615 W DAVIS ST, CONROE	GASOLINE	6/9/89	2A, 6	E,Q	
		*	WHITENER ENTERPRISES INC	112633	N HWY 59, SPLENDORA	GASOLINE	9/9/97	1B, 1A	E,Q	
	WUD		EXXON CONROE	1700181	WELL 1 (G1700181B) AND WELL 3 (G1700181C)- EXXON CONROE GAS PLANT 6 MILES SE OF CONROE	METHYL-T-BUTYL ETHER, TOLUENE	3/18/93	2D, 3	E,Q,V,2	
MOORE	ENFAWST		DIAMOND SHAMROCK - MCKEE	30871	5 MI SOUTH OF TOWN, SUNRAY	BENZENE	2/25/92	3B, 3	E	

TABLE 1
GROUNDWATER CONTAMINATION CASE DESCRIPTIONS BY COUNTY
TEXAS NATURAL RESOURCE CONSERVATION COMMISSION

COUNTY	DIVISION	NEW CASES	FILE NAME	FILE NUMBER	LOCATION	CONTAMINATION DESCRIPTION	DATE	ENFORCEMENT STATUS	DATA QUALITY	SECTION 5.236
MOORE	PST		FIRST STATE BANK OF DUMAS	096903	HWY 287, CACTUS	GASOLINE, DIESEL	8/13/90	2, 6	E,Q	
			JACK OLDHAM OIL CO INC	095193	423 S DUMAS AVE, DUMAS	GASOLINE	3/20/90	2, 2A	E,Q	
			JACK OLDHAM OIL INC	098618	1ST, DUMAS	GASOLINE	4/15/91	2, 2A	E,Q	
MORRIS	ENFWST		LONE STAR STEEL	30093	HWY 259 SOUTH, LONE STAR	METALS	1/5/85	3B, 5	EQ	
			REILLY INDUSTRIES	30860	HWY. 259, LONE STAR	PHENOLS, CREOSOTE	3/1/89	2B, 3A	E	
	PCD/ENF		SOUTHWESTERN ELECTRIC POWER	31086	3 MILES EAST OF PITTSBURG	TPH, BTEX.	3/31/94	2B, 3	EQV	
		PST		HAWKINS NOEL	092592	CITY BLK 1, NAPLES	GASOLINE	2/2/89	2A, 1A	E,Q
	NAPLES KWIK STOP, INC.		103318	HWY 67, NAPLES	GASOLINE	10/21/91	2, 2A	E,Q		
	NIBLETT OIL CO		104964	104 N MAIN ST, OMAHA	GASOLINE	10/13/92	2, 2A	E,Q		
MOTLEY	PST		SCOT INDUSTRIES	107838	HWY 250, LONE STAR	GASOLINE, HYDR FLUID	1/25/94	2, 2A	E,Q	
			DAVIS OIL COMPANY	098447	1201 BAILEY ST, MATADOR	DIESEL	3/27/91	2, 2A	E,Q	
			RONALD DAVIS CORPORATION	092723	FM 684, ROARING SPRINGS	GASOLINE	3/13/89	2, 2A	E,Q	
			RED T COIL CO. (COLEMAN CO)	37143	5004 SOUTH ST., NACOGDOCHES	CHLORINATED SOLVENTS, GASOLINE CONST.	7/1/89	2C, 4	EQV	
NACOGDOCHES	PST		CARL MONK	100267	309 MOUND ST, NACOGDOCHES	GASOLINE, WASTE OIL	9/9/91	2A, 6	E,Q	
			CIRCLE K CORP	093455	1516 E MAIN, NACOGDOCHES	GASOLINE	7/28/89	2, 6	E,Q	
			CIRCLE K CORPORATION	092578	1504 NORTH ST, NACOGDOCHES	GASOLINE	8/24/88	2, 4	E,Q	
			COCA COLA BOTTLING CO	104603	3321 NW STALLINGS, NACOGDOCHES	GASOLINE, DIESEL	9/2/92	2, 5	E,Q	
			DENNY OIL CO	092341	1501 NORTH ST, NACOGDOCHES	GASOLINE	11/17/88	2, 2A	E,Q	
			DENNY OIL CO	102309	3101 SOUTH ST, NACOGDOCHES	GASOLINE	3/18/92	2, 2A	E,Q	
			JERRY BAKER	092854	1629 SOUTH ST, NACOGDOCHES	GASOLINE	4/10/89	2, 2A	E,Q	
			JERRY EVANS	095612	HWY 7, NACOGDOCHES	GASOLINE	5/24/90	1B, 6	E,Q	
			LACEY & HOLLIS PETROLEUM INC	091499	SMITH ST, NACOGDOCHES	GASOLINE	10/27/87	2, 2A	E,Q	
			M & M MINIT MARKET INC #2	103685	4512 N ST, NACOGDOCHES	GASOLINE	6/26/92	1B, 1A	E,Q	
			MOORE SUPPLY CO	104655	120 BREMOND, NACOGDOCHES	GASOLINE	9/15/92	2, 6	E,Q	
			MORGAN OIL CO	097703	314 E SPRADLEY ST, NACOGDOCHES	GASOLINE, DIESEL	1/4/91	2, 2A	E,Q	
			MORGAN OIL CO	110095	1302 NORTH ST, NACOGDOCHES	GASOLINE	10/11/95	2, 3	E,Q	
			REED DISTRIBUTING CO INC	104936	409 BREMOND, NACOGDOCHES	UNKNOWN	10/1/92	2A, 1A	E,Q	
			RUBLE P., RUBLE J., YOUNG R., EST	099260	1501 N DOUGLAS RD, NACOGDOCHES	GASOLINE, DIESEL	6/13/91	2, 2A	E,Q	
			SOUTHLAND CORP	092577	1612 SOUTH ST, NACOGDOCHES	GASOLINE	8/15/88	2, 4	E,Q	
			SWBT COMPANY	102819	1700 SW STALLINGS DR, NACOGDOCHES	GASOLINE	2/6/92	5B, 1A	E,Q	
			TEXAS FARM PRODUCTS	104654	613 W MAIN, NACOGDOCHES	GASOLINE	9/15/92	2A, 6	E,Q	
			TEXAS FARM PRODUCTS CO	103487	915 S FREDONIA, NACOGDOCHES	GASOLINE, DIESEL, WASTE OIL	6/15/92	2, 2A	E,Q	
			TOTAL PETROLEUM INC	100335	3220 SOUTH ST, NACOGDOCHES	GASOLINE	6/24/91	2, 2A	E,Q	
			TXDOT	095141	HWY 21, NACOGDOCHES	GASOLINE	3/21/90	2, 6	E,Q	
	TYSON FOODS	102160	2208 SE STALLINGS DR, NACOGDOCHES	DIESEL	3/3/92	2A, 2A	E,Q			

TABLE 1
GROUNDWATER CONTAMINATION CASE DESCRIPTIONS BY COUNTY
TEXAS NATURAL RESOURCE CONSERVATION COMMISSION

COUNTY	DIVISION	NEW CASES	FILE NAME	FILE NUMBER	LOCATION	CONTAMINATION DESCRIPTION	DATE	ENFORCEMENT STATUS	DATA QUALITY	SECTION 5.236
NAVARRO										
	PCD/ENF		CHEVRON U.S.A. INC. - DAWSON TERMINAL	31863	STATE HWY. 31-E ABOUT 1 MI NE OF DAWSON	BTEX,TPH	3/30/87	3B, 4	EQ	Y
	PST		AVENUE FUEL DISTRIBUTORS	092929	IH-45 & 15TH STREET, CORSICANA	GASOLINE	5/3/89	2, 2A	E,Q	
			CIRCLE K CORP	092630	1139 W 7TH AVE, CORSICANA	GASOLINE	5/11/88	2, 4	E,Q	
			CITY OF CORSICANA	106607	NAVARRO RD, CORSICANA	AV-GAS	5/19/93	2A, 6	E,Q	
			CONOCO INC	112118	856 W 2ND AVE, CORSICANA	UNKNOWN	2/18/97	2, 2A	E,Q	
			CORP OF ENGINEERS	094166	NAVARRO MILLS LAKE, NAVARRO MILLS	GASOLINE	8/19/88	2, 2A	E,Q	
			CORSICANA NATIONAL BANK	092984	222 S 7TH ST, CORSICANA	GASOLINE	4/7/89	2, 2A	E,Q	
			CORSICANA NATIONAL BANK	102616	HWY 31, KERENS	GASOLINE	9/19/91	2, 2A	E,Q	
			CORSICANA NATIONAL BANK	102965	2901 W 7TH ST, CORSICANA	GASOLINE	5/5/92	2, 2A	E,Q	
			DYESS BILL	092985	103 N 7TH, CORSICANA	GASOLINE	4/6/89	5B, 2A	E,Q	
			FDIC	097348	301 W COLLIN, CORSICANA	GASOLINE	11/26/90	2, 2A	E,Q	
			GENE KELLY	103801	S HWY 287, EUREKA	GASOLINE, DIESEL	7/8/92	2, 2A	E,Q	
			GRAVES BILLY	103765	123 N 7TH, CORSICANA	UNKNOWN	6/9/92	5B, 1A	E,Q	
			HARMAN, NELLE S. & OTHERS	093217	521 S 7TH ST, CORSICANA	UNKNOWN	6/1/89	2, 4	E,Q	
			JACK THOMAS	096710	628 S 7TH ST, CORSICANA	GASOLINE	9/13/90	2, 2A	E,Q	
			LEE HOLSEY SAND & GRAVEL	105574	2201 S HWY 75, CORSICANA	DIESEL	12/2/92	1B, 1A	E,Q	
			NAVARRO TRUCK STOP, INC.	110995	IH-45, RICE	UNKNOWN	5/16/96	2, 2A	E,Q	
			PHILLIPS GROCERY	098901	2821 W 7TH AVE, CORSICANA	GASOLINE	5/10/91	2, 2A	E,Q	
			RESOLUTION TRUST CORP	098344	1107 W SEVENTH AVE, CORSICANA	GASOLINE	3/19/91	2A, 2A	E,Q	
			REYNOLDS CHARLES	092986	104 N 7TH ST, CORSICANA	GASOLINE	4/6/89	5B, 2A	E,Q	
			RYDER TRUCK RENTAL INC	106315	1890 S HWY 75, CORSICANA	DIESEL, WASTE OIL	2/25/93	2A, 6	E,Q	
			SOUTHLAND CORP	091779	E HWY 31, CORSICANA	GASOLINE	3/25/88	2, 2A	E,Q	
			TXDOT	097047	3513 W 7TH AVE, CORSICANA	GASOLINE	10/4/90	2D, 6	E,Q	
			TXDOT	097048	3513 W 7TH AVE, CORSICANA	DIESEL	10/4/90	2, 6	E,Q	
			WINTERS OIL CO	093097	300 S 7TH ST, CORSICANA	UNKNOWN	3/17/89	5B, 1A	E,Q	
NEWTON										
	PST		CIRCLE K CORP	109864	HWY 12, DEWEYVILLE	GASOLINE, DIESEL	1/7/95	2, 2A	E,Q	
			E TEX OIL CO/ K-P OIL INC	091005	7 HWY 87, NEWTON	GASOLINE	6/9/83	2A, 1A	E,Q	
			HOLMES, THOMAS	093861	HWY 190, NEWTON	WASTE OIL	10/18/89	5B, 2A	E,Q	
			NOLAN OIL CO INC	112296	S HWY 87, CALL	UNKNOWN	4/14/97	2, 2A	E,Q	
NOLAN										
	PCD/ENF		GULF REFINERY (FORMERLY ENROD)	52139	W OF SH 70, S OF I-20, SWEETWATER	BENZENE, XYLENE, TPH	6/30/88	2C, 2	EQV23	
	PST		BILL BURNS OIL CO	098713	W BRADFORD LN, SWEETWATER	GASOLINE	3/26/91	2, 2A	E,Q	
			BILL BURNS OIL CO	109939	2001 LAMAR, SWEETWATER	GASOLINE	9/29/95	2, 2A	E,Q	
			BILL BURNS OIL CO	111310	301 E BROADWAY, SWEETWATER	GASOLINE	6/20/96	2, 2A	E,Q	
			BILL BURNS OIL CO	111313	14TH, SWEETWATER	GASOLINE	6/20/96	2, 2A	E,Q	
			BILL BURNS OIL CO	111493	1306 ELM ST, SWEETWATER	GASOLINE	8/5/96	2, 2A	E,Q	
			BILL BURNS OIL CO	098714	301 W 1ST, SWEETWATER	GASOLINE	3/25/91	2, 2A	E,Q	
			BILL BURNS OIL CO	097650	IH-20, SWEETWATER	GASOLINE, DIESEL	12/10/90	2, 6	E,Q	
			EXXON COMPANY USA	093537	E BROADWAY, SWEETWATER	GASOLINE	8/18/89	2, 2A	E,Q	
			MCCORMICK MARKETING	109857	IH-20, SWEETWATER	GASOLINE, DIESEL	8/10/95	2A, 1A	E,Q	
			NATIONAL AUTO TRUCK STOPS	109940	1400 HAILEY, SWEETWATER	GASOLINE	10/3/95	2, 3	E,Q	
			SKINNY'S INC	110097	1811 LAMAR, SWEETWATER	GASOLINE	4/5/95	2, 2A	E,Q	
			SKINNY'S INC.							

TABLE 1
GROUNDWATER CONTAMINATION CASE DESCRIPTIONS BY COUNTY
TEXAS NATURAL RESOURCE CONSERVATION COMMISSION

COUNTY	DIVISION	NEW CASES	FILE NAME	FILE NUMBER	LOCATION	CONTAMINATION DESCRIPTION	DATE	ENFORCEMENT STATUS	DATA QUALITY	SECTION 5.236
NOLAN										
	PST		SKINNY'S INC	110098	2100 LAMAR, SWEETWATER	GASOLINE	5/12/95	2, 2A	E,Q	
			STANLEY MORRIS	099822	1509 LAMAR ST, SWEETWATER	GASOLINE, DIESEL	8/9/91	2, 2A	E,Q	
			STROMAN OIL COMPANY INC	091144	UNKNOWN, MARYNEAL	GASOLINE	6/18/86	5B, 1A	E,Q	
			TXDOT	101510	IH--20, SWEETWATER	GASOLINE, DIESEL	1/7/92	2, 2A	E,Q	
			WATTS SPEIGHT	094440	1209 HAILEY, SWEETWATER	GASOLINE	12/11/89	5B, 2A	E,Q	
NUECES										
	ENFWST		AMERADA HESS CORP.	39033	1802 POTH LANE, CORPUS CHRISTI	HYDROCARBONS, BTEX	7/12/90	2B, 3	E	
			AMERICAN CHROME & CHEMICALS	31661	3800 BUDDY LAWRENCE DR, CORPUS CHRISTI	CHROME, HYDROCARBONS	1/1/80	3B, 4	E	
			CITGO REFINING & CHEMICALS - C CHRISTI	32501	CANTWELL LANE, CORPUS CHRISTI	HYDROCARBONS/NAPHTHA	12/6/89	2D, 3	E	
			CITGO REFINING & CHEMICALS - EAST	30532	1801 NUECES BAY BLVD., CORPUS CHRISTI	HYDROCARBONS	10/1/81	2D, 3	E	
			CITGO REFINING & CHEMICALS - WEST	33763	1801 NUECES BAY, CORPUS CHRISTI	TPH	10/25/93	1, 0	EQV	
		*	COASTAL REFINING AND MARKETING INC	30530	1300 CANTWELL ROAD, CORPUS CHRISTI	HYDROCARBONS	1/1/89	4A, 3	EQV2	
			HALE DUSTING	32963	HWY 44 W OF ROBSTOWN	ARSENIC	3/20/85	3B, 2A	EQ	
			HOECHST CELANESE CORPORATION-CORPUS CHRI	30483	SH 44 WEST OF CORPUS CHRISTI	CR, PB, AS, PHENOL, METHANOL	1/1/83	2B, 5	EQ	
		*	INDUSTRIAL ROAD/ METALS	31251	3000 AGNES ST, CORPUS CHRISTI	CHLORINATED BENZENE COMPOUNDS	11/1/96	4A, 5	EQV2	
			KOCH REFINING	30529	8787 UPRIVER RD, APPRX 6 M W-NW OF CORPUS CHRISTI	FREE AND DISSOLVED PHASE HYDROCARBONS	10/1/81	3B, 3	EQV	
			MUSTANG OIL AND TOOL COMPANY, INC.	80367	802 N. CLARKWOOD, CORPUS CHRISTI	CHROMIUM	10/24/91	2, 1	E	
			SOUTHWESTERN REFINING CO	30033	1700 NUECES BAY BLVD, CORPUS CHRISTI	HYDROCARBONS	6/22/89	3B, 3	EQV23	
			TEXAS ECOLOGISTS, INC.	39023	P.O. BOX 308, PETRONILA RD., ROBSTOWN	BENZENE, C-DISULFIDE, CRESOL, CHL-BENZEN	2/17/87	3, 4	EQV23	
			VALERO REFINING	30478	5900 UPRIVER ROAD, CORPUS CHRISTI	PETROLEUM HYDROCARBONS	7/1/88	2D, 4	V3	
IHW										
			CHEMICAL WASTE MANAGEMENT INC. - CORPUS CHRISTI	32325	6901 GREENWOOD RD, CORPUS CHRISTI	PHENOL, CHLOROFORM, CARBON TETRACHLORIDE, TOLUENE, ETHYLBENZENE, TCE	4/14/88	3A, 4,5	E,Q,V,2,3	
			CITGO WEST PLANT - CC	33763	1801 NUECES BAY BLVD CORPUS CHRISTI	TPH, BENZENE, TOLUENE, LEAD	10/25/93	2A, 2A	E,Q,V	
			COASTAL REFINING AND MARKETING	30530	1300 CANTWELL ROAD, CORPUS CHRISTI/TECHNICAL CENTER	HYDROCARBONS	4/27/92	3B, 2A	E,Q,V,2	
			HOECHST CELANESE ENGINEERING, INC.	30084	ONE MILE SOUTHWEST OF BISHOP	ORGANICS, METALS	2/24/87	3A, 4,5	E,Q,V,2,3	
		*	TEXAS ECOLOGY	39023	FM2826 AND PETRONILA RD,	ORGANICS	12/1/87	3A, 3,4,5	E,Q,V,2	
PCD/CA										
			CHEMICAL WASTE MANAGEMENT INC. - CORPUS CHRISTI	32325	6901 GREENWOOD RD, CORPUS CHRISTI	PHENOL, CHLOROFORM, CARBON TETRACHLORIDE, TOLUENE, ETHYLBENZENE, TCE	4/14/88	3A, 6C	E,Q,V,2,3	
			CITGO WEST PLANT - C.C.	33763	1801 NUECES BAY BLVD, CORPUS CHRISTI	TPH, BENZENE, TOLUENE, LEAD	10/25/93	2A, 2	E,Q,V	
			CITGO/CHAMPLIN PETROLEUM	30532	1801 NUECES BAY BLVD., CORPUS CHRISTI	HYDROCARBONS	11/1/85	2C, 4	E,Q	
			HOECHST CELANESE - CORPUS CHRISTI	30483	SH 44 WEST OF CORPUS CHRISTI/TECHNICAL CENTER	ORGANICS, METALS, TPH	1/1/83	2B, 5	E,Q,V,2,3	
			HOECHST CELANESE ENGINEERING, INC.	30084	ONE MILE SOUTHWEST OF BISHOP	ORGANICS, METALS	2/24/87	3A, 5	E,Q,V,2,3	
			KOCH REFINING	30529	SUNTIDE ROAD, CORPUS CHRISTI	HYDROCARBONS-TOLUENE, XYLENE, BA, VN	6/1/83	3A&D, 3456A	E	
			NAVAL AIR STATION - CORPUS CHRISTI	30479	CORPUS CHRISTI	HYDROCARBONS, METALS, PH	3/13/87	3A, 2A	E,Q,V,2	
PCD/ENF										
			COASTAL STATES CRUDE - NUECES CO.	39988	1.5 MI E OF INT OF HWY 77 AND FM665, NUE	HYDROCARBONS	10/23/89	2A, 2A	EQ	
			HOECHST CELANESE CORPORATION-CORPUS CHRI	30483	SH 44 WEST OF CORPUS CHRISTI/TECHNICAL C	CR, PB, AS, PHENOL, METHANOL	1/1/83	2B, 5	EQ	

TABLE 1
GROUNDWATER CONTAMINATION CASE DESCRIPTIONS BY COUNTY
TEXAS NATURAL RESOURCE CONSERVATION COMMISSION

COUNTY	NEW CASES	FILE NAME	FILE NUMBER	LOCATION	CONTAMINATION DESCRIPTION	DATE	ENFORCEMENT STATUS	DATA QUALITY	SECTION 5.236
NUECES									
	PST								
		COASTAL MAVERICK	105474	6001 S STAPLES, CORPUS CHRISTI	WASTE OIL	12/4/92	2, 4	E,Q	
		COASTAL MAVERICK	109545	N HWY 77 BYPASS, BISHOP	GASOLINE	3/26/95	2, 2A	E,Q	
		COASTAL MAVERICK	109546	6802 EVERHART, CORPUS CHRISTI	GASOLINE	3/24/95	2A, 1A	E,Q	
		COASTAL MAVERICK	109547	4222 KOSTORYZ, CORPUS CHRISTI	GASOLINE	3/23/95	2A, 1A	E,Q	
		COASTAL MAVERICK	109548	5641 CARROLL LN, CORPUS CHRISTI	GASOLINE	3/23/95	2A, 1A	E,Q	
		COASTAL MAVERICK	109553	5536 SARATOGA, CORPUS CHRISTI	GASOLINE	3/22/95	2, 2A	E,Q	
		COASTAL MAVERICK	109554	2034 AIRLINE, CORPUS CHRISTI	GASOLINE	3/22/95	2A, 6	E,Q	
		COASTAL MAVERICK	109555	6410 WEBER RD, CORPUS CHRISTI	GASOLINE	3/25/95	2A, 1A	E,Q	
		COASTAL MAVERICK	109556	HWY 77, DRISCOLL	GASOLINE	3/26/95	2A, 1A	E,Q	
		COASTAL TRANSPORT CO INC	095318	821 CORN PRODUCTS RD, CORPUS CHRISTI	GASOLINE	1/2/90	2, 2A	E,Q	
		COCA COLA BOTTLING CO	098604	1519 LEOPARD, CORPUS CHRISTI	GASOLINE, DIESEL	4/9/91	2, 2A	E,Q	
		CONOCO, INC	095097	3757 S STAPLES, CORPUS CHRISTI	GASOLINE	3/6/90	2, 6	E,Q	
		CORPUS CHRISTI EQUIPMENT CO IN	098908	410 WESTCHESTER, CORPUS CHRISTI	GASOLINE	5/1/91	2, 2A	E,Q	
		CORPUS CHRISTI ISD	099774	2525 BELTON ST, CORPUS CHRISTI	DIESEL	7/30/91	2, 2A	E,Q	
		CORPUS CHRISTI ISD	104292	1210 AGNES ST, CORPUS CHRISTI	GASOLINE	8/7/92	2, 2A	E,Q	
		CORPUS CHRISTI ISD	106937	2902 OSO DR, CORPUS CHRISTI	WASTE OIL	6/29/93	2, 2A	E,Q	
		CPH INVESTMENTS	097914	HWY 77, ROBSTOWN	DIESEL	1/23/91	2A, 3	E,Q	
		DANVIR CORP	092827	8201 S PADRE ISLAND DR, CORPUS CHRISTI	GASOLINE	4/5/89	1B, 1A	E,Q	
		DENTON PETROLEUM	102397	HWY 77, DRISCOLL	GASOLINE, DIESEL	3/24/92	2, 2A	E,Q	
		DIAMOND SHAMROCK	111451	4102 GREENWOOD, CORPUS CHRISTI	UNKNOWN	7/16/96	2, 2A	E,Q	
		DIAMOND SHAMROCK REF & MKTG CO	091198	713 AIRLINE, CORPUS CHRISTI	GASOLINE	12/22/86	2, 6	E,Q	
		DIAMOND SHAMROCK REF & MKTG CO	094049	6330 MCARDLE, CORPUS CHRISTI	GASOLINE	10/30/89	2A, 6	E,Q	
		DIAMOND SHAMROCK REF & MKTG CO	094559	3401 LEOPARD, CORPUS CHRISTI	GASOLINE	1/3/90	2, 2A	E,Q	
		DIAMOND SHAMROCK REF & MKTG CO	094654	2700 TEXACO RD, CORPUS CHRISTI	GASOLINE	12/27/89	2A, 6	E,Q	
		DIAMOND SHAMROCK REF & MKTG CO	095706	201 E AVE A, ROBSTOWN	GASOLINE	6/1/90	2, 2A	E,Q	
		DIAMOND SHAMROCK REF & MKTG CO	099574	HWY 77, DRISCOLL	GASOLINE	7/19/91	2, 2A	E,Q	
		DIAMOND SHAMROCK REF & MKTG CO	101291	HWY 44, AGUA DULCE	GASOLINE	12/16/91	2, 2A	E,Q	
		DIAMOND SHAMROCK REF & MKTG CO	102193	1806 N SAM RANKIN, CORPUS CHRISTI	GASOLINE	3/9/92	2, 6	E,Q	
		DIAMOND SHAMROCK REF & MKTG CO	102833	5656 EVERHART, CORPUS CHRISTI	GASOLINE	4/28/92	2, 2A	E,Q	
		DIAMOND SHAMROCK REF & MKTG CO	102994	3925 S PADRE ISLAND DR, CORPUS CHRISTI	GASOLINE, WASTE OIL	5/6/92	2, 2A	E,Q	
		DIAMOND SHAMROCK REF & MKTG CO	110247	4101 GOLLIHAR RD, CORPUS CHRISTI	GASOLINE	12/21/95	2, 2A	E,Q	
		DIX SHIPPING COMPANY	094541	1149 HARBOR DR, CORPUS CHRISTI	GASOLINE	1/16/90	2, 6	E,Q	
		E Z SERVE CONVENIENCE STORES	111676	4045 AYERS, CORPUS CHRISTI	GASOLINE, DIESEL	9/9/96	2, 2A	E,Q	
		E Z SERVE MANAGEMENT CO	093511	102 W MAIN, BISHOP	GASOLINE	7/14/89	2, 2A	E,Q	
		ED MASSMAN	111952	850 S PADRE ISLAND DR, CORPUS CHRISTI	GASOLINE	11/21/96	2, 2A	E,Q	
		ESTATE T A HARRELL JR	103575	8005 UP RIVER RD, CORPUS CHRISTI	GASOLINE, DIESEL	3/20/92	2, 6	E,Q	
		EXXON COMPANY USA	091529	3955 S PADRE ISLAND DR, CORPUS CHRISTI	GASOLINE	11/13/87	2, 4	E,Q	
		EXXON COMPANY USA	091884	4101 AYERS, CORPUS CHRISTI	GASOLINE	1/28/86	2, 2A	E,Q	
		EXXON COMPANY USA	092864	5746 EVERHART ST, CORPUS CHRISTI	GASOLINE	12/17/84	2A, 6	E,Q	
		EXXON COMPANY USA	096600	1541 S PADRE ISLAND DR, CORPUS CHRISTI	GASOLINE	8/27/90	2, 6	E,Q	
		EXXON COMPANY USA	097078	1233 17TH ST, CORPUS CHRISTI	GASOLINE	10/11/90	2, 4	E,Q	
		EXXON COMPANY USA	104146	2314 AYERS ST, CORPUS CHRISTI	GASOLINE	7/15/92	2, 2A	E,Q	
		EXXON COMPANY USA	111259	5602 S PADRE ISLAND DR, CORPUS CHRISTI	GASOLINE	9/11/97	2, 2A	E,Q	
		EXXON COMPANY USA	111279	4754 S PADRE ISLAND DR, CORPUS CHRISTI	GASOLINE, WASTE OIL	6/26/96	1B, 1A	E,Q	
		FDL AUTO CLINIC	100520	3812 BALDWIN, CORPUS CHRISTI	GASOLINE	10/15/91	5B, 1A	E,Q	
		FFP OPERATING PARTNERS	100455	S HWY 77, DRISCOLL	DIESEL	10/3/91	2, 2A	E,Q	
		FOERSTER, LEROY	098824	585 S PADRE ISLAND DR, CORPUS CHRISTI	GASOLINE	4/23/91	2, 2A	E,Q	
		FONDREN PROPERTIES	110862	4233 S PADRE ISLAND DR, CORPUS CHRISTI	GASOLINE	3/19/96	2, 6	E,Q	

TABLE 1
GROUNDWATER CONTAMINATION CASE DESCRIPTIONS BY COUNTY
TEXAS NATURAL RESOURCE CONSERVATION COMMISSION

COUNTY	DIVISION	NEW CASES	FILE NAME	FILE NUMBER	LOCATION	CONTAMINATION DESCRIPTION	DATE	ENFORCEMENT STATUS	DATA QUALITY	SECTION 5.236
NUECES	PST		FUEL MANAGEMENT	104117	950 1/2 E PORT, CORPUS CHRISTI	GASOLINE	8/3/92	2, 2A	E,Q	
			GENERAL SERVICE ADMINISTRATION	109368	6300 OCEAN DR, CORPUS CHRISTI	UNKNOWN	4/4/95	1B, 1A	E,Q	
			GEORGIA PACIFIC CORP	102708	230 OMAHA DR, CORPUS CHRISTI	GASOLINE	4/14/92	2A, 6	E,Q	
			GRAND LODGE SONS OF HERMANN	102074	6704 RANGER, CORPUS CHRISTI	GASOLINE	2/27/92	2A, 6	E,Q	
			GUNDERLAND MARINE	101681	1221 CANTWELL, CORPUS CHRISTI	GASOLINE	1/22/92	2, 2A	E,Q	
			H E BUTT GROCERY CO	105833	102 MCBRIDE LN, CORPUS CHRISTI	UNKNOWN	12/30/92	2, 6	E,Q	
			HAAS PAVING CO	110110	1401 HOLLY RD, CORPUS CHRISTI	GASOLINE	11/22/95	2, 2A	E,Q	
			HALL OIL CO	098363	10010 S PADRE ISLAND DR, CORPUS CHRISTI	GASOLINE	3/25/91	2, 2A	E,Q	
			HARRISON W O	104910	LAWRENCE ST, CORPUS CHRISTI	UNKNOWN	10/9/92	2, 2A	E,Q	
			HELDENFELS BROTHERS INC	101684	521 MCBRIDE LN, CORPUS CHRISTI	GASOLINE	2/10/92	2, 2A	E,Q	
			HUNT MCBRIDE PROPERTIES	106846	349 MCBRIDE, CORPUS CHRISTI	UNKNOWN	6/10/93	2, 2A	E,Q	
			INDUSTRIAL STAINLESS & ALLOYS	097840	211 MCBRIDE LN, CORPUS CHRISTI	GASOLINE	1/23/91	2A, 6	E,Q	
			INTERNATIONAL BANK COMMERCE	104729	510 CHANCELLOR ROW, CORPUS CHRISTI	GASOLINE	9/18/92	2, 2A	E,Q	
			JENKINS BETTY	093580	9320 UP RIVER RD, CORPUS CHRISTI	GASOLINE	8/10/89	2A, 1A	E,Q	
			JOHNSTON N R ELECTRIC INC	102730	4717 WESTWAY, CORPUS CHRISTI	GASOLINE	4/22/92	2, 2A	E,Q	
			KING ISLES INC	109598	1402 HOLLY RD, CORPUS CHRISTI	GASOLINE	5/26/95	2, 2A	E,Q	
			KINGSVILLE LAUNDRY & CLEANERS	095545	1111 NW BLUCHER ST, CORPUS CHRISTI	GASOLINE	5/1/90	2, 2A	E,Q	
			KMART CORP	108628	4717 S PADRE ISLAND DR, CORPUS CHRISTI	HYDR FLUID	4/14/94	2, 2A	E,Q	
			LAMBERT TRUSTS	096247	1421 N CHAPARRAL ST, CORPUS CHRISTI	GASOLINE	5/2/90	2A, 6	E,Q	
			LOIS HALL PROPERTY	097129	BROWNLEE, CORPUS CHRISTI	GASOLINE, DIESEL	10/25/90	2, 5	E,Q	
			LSI SERVICES CO	091509	5634 WEBER RD, CORPUS CHRISTI	GASOLINE	9/4/87	2, 2A	E,Q	
			M V JONES	112107	3030 MARTIN LUTHER KING BLVD, CORPUS CHRISTI	GASOLINE	1/30/97	1B, 1A	E,Q	
			MALEK INC	096999	2521 ANTELOPE, CORPUS CHRISTI	GASOLINE	10/19/90	2, 2A	E,Q	
			MANUEL LOPEZ	108541	432 W MAIN ST, ROBSTOWN	GASOLINE	7/14/94	2A, 1A	E,Q	
			MARIA LUISA GARZA	110268	4245 COLUMBIA, CORPUS CHRISTI	GASOLINE	1/12/96	2, 2A	E,Q	
			MARSHALL SCHUYLER BIII	098524	2641 BALDWIN BLVD, CORPUS CHRISTI	GASOLINE	4/5/91	2, 4	E,Q	
			MARY SPISAK MOSES IND TRUSTEE	110111	3501 S STAPLES, CORPUS CHRISTI	GASOLINE	11/27/95	2, 2A	E,Q	
			MCCOY CORP	095561	5909 HOLLY RD, CORPUS CHRISTI	GASOLINE	4/17/90	2, 2A	E,Q	
			NATIONAL CAR RENTAL OF CC INC	099585	335 PINSON, CORPUS CHRISTI	GASOLINE	7/19/91	2, 6	E,Q	
			NUECES COUNTY ROAD DEPT	094647	5655 BUSH RD, CORPUS CHRISTI	GASOLINE	12/18/89	2, 2A	E,Q	
			OCEAN CORAL, L. C.	108470	6902 MCARDLE, CORPUS CHRISTI	GASOLINE	6/22/94	2A, 1A	E,Q	
			OIL PATCH TEXACO	110752	HWY 77, BISHOP	UNKNOWN	4/1/96	2, 2A	E,Q	
			OK MEATS	103365	2341 PEARSE, CORPUS CHRISTI	GASOLINE	6/4/92	2, 2A	E,Q	
			OMNIFLIGHT OFFSHORE	096133	13636 SMITH DR, CORPUS CHRISTI	UNKNOWN	7/10/90	2, 2A	E,Q	
			PAUL'S TEXACO	096553	4742 KOSTORYZ, CORPUS CHRISTI	GASOLINE	8/23/90	2, 2A	E,Q	
			PETROLEUM WHOLESALE INC	092024	2100 HORNE RD, CORPUS CHRISTI	GASOLINE	7/7/88	2A, 1A	E,Q	
			PRONTO DISTRIBUTING	095752	4237 KOSTORYZ, CORPUS CHRISTI	GASOLINE	6/11/90	2, 2A	E,Q	
			PRONTO DISTRIBUTING	101212	2701 S PORT, CORPUS CHRISTI	GASOLINE	12/11/91	2, 2A	E,Q	
			PRONTO DISTRIBUTING, INC.	093208	2002 S STAPLES, CORPUS CHRISTI	GASOLINE	6/21/89	2, 4	E,Q	
			RAY WEST WAREHOUSES INC	100940	4801 BALDWIN BLVD, CORPUS CHRISTI	GASOLINE	11/5/91	2, 2A	E,Q	
			RED CARPET CAR WASH INC	100029	2740 S STAPLES, CORPUS CHRISTI	GASOLINE	8/28/91	2, 2A	E,Q	
			RESOLUTION TRUST CORP	108091	4200 S ALAMEDA, CORPUS CHRISTI	GASOLINE	9/15/93	2, 2A	E,Q	
			ROBERT SALDANA	100646	HWY 77, DRISCOLL	GASOLINE	10/21/91	2, 3	E,Q	
			ROSE HILL PARK CEMETARY	110244	2731 COMANCHE, CORPUS CHRISTI	GASOLINE	2/20/93	2, 3	E,Q	
			RYDER TRUCK RENTAL INC	110930	4705 AGNES ST, CORPUS CHRISTI	UNKNOWN	5/6/96	2, 2A	E,Q	
			S & B FINANCIAL	098907	MCBRIDE LN, CORPUS CHRISTI	GASOLINE	5/6/91	2, 2A	E,Q	
			SCOTT ELECTRIC CO	098672	1919 N PORT AVE, CORPUS CHRISTI	GASOLINE	4/17/91	2, 2A	E,Q	
			SEARS, ROEBUCK, & COMPANY	091807	4515 AGNES, CORPUS CHRISTI	GASOLINE	4/14/88	2, 2A	E,Q	

TABLE 1
GROUNDWATER CONTAMINATION CASE DESCRIPTIONS BY COUNTY
TEXAS NATURAL RESOURCE CONSERVATION COMMISSION

COUNTY	DIVISION	NEW CASES	FILE NAME	FILE NUMBER	LOCATION	CONTAMINATION DESCRIPTION	DATE	ENFORCEMENT STATUS	DATA QUALITY	SECTION 5.236
NUECES	PST		SEASIDE MEMORIAL CEMETERY	097076	255 ROBERT, CORPUS CHRISTI	GASOLINE	10/24/90	2, 2A	E,Q	
			SECHRIST HALL CO	096360	102 OMAHA DR, CORPUS CHRISTI	GASOLINE	6/11/90	2, 2A	E,Q	
			SOUTHWESTERN BELL TELEPHONE	110345	6901 YORKTOWN, CORPUS CHRISTI	GASOLINE	1/22/96	2, 2A	E,Q	
			SOUTHWESTERN BELL TELEPHONE CO	093938	4605 SOUTHWOOD ST, CORPUS CHRISTI	GASOLINE	10/18/89	2, 2A	E,Q	
			SPOHN HOSPITAL	105976	600 ELIZABETH, CORPUS CHRISTI	DIESEL	1/26/93	2A, 1A	E,Q	
			SPORTS & REHABILITATION INC	104559	1502 S STAPLES, CORPUS CHRISTI	GASOLINE	3/26/92	5B, 1A	E,Q	
			SSP PARTNERS	092388	4425 KOSTORYZ, CORPUS CHRISTI	GASOLINE	11/18/88	2A, 6	E,Q	
			SSP PARTNERS	092390	15733 S PADRE ISLAND DR, CORPUS CHRISTI	GASOLINE	11/18/88	2, 2A	E,Q	
			SSP PARTNERS	092391	3802 STAPLES, CORPUS CHRISTI	GASOLINE	11/18/88	2A, 6	E,Q	
			SSP PARTNERS	092393	701 ALISTER, PORT ARANSAS	GASOLINE	11/18/88	2, 2A	E,Q	
			SSP PARTNERS	092394	601 PORT, CORPUS CHRISTI	GASOLINE	11/18/88	2, 4	E,Q	
			SSP PARTNERS	094543	5555 UP RIVER RD, CORPUS CHRISTI	GASOLINE	1/8/90	2, 4	E,Q	
			SSP PARTNERS	094564	5007 EVERHART, CORPUS CHRISTI	GASOLINE	12/12/89	2, 2A	E,Q	
			SSP PARTNERS	096119	4502 AYERS, CORPUS CHRISTI	GASOLINE	7/6/90	2, 6	E,Q	
			SSP PARTNERS	097405	1802 BALDWIN ST, CORPUS CHRISTI	GASOLINE	12/3/90	2, 4	E,Q	
			SSP PARTNERS	100881	3601 S STAPLES, CORPUS CHRISTI	GASOLINE	10/29/91	2, 2A	E,Q	
			SSP PARTNERS	101491	701 N STAPLES, CORPUS CHRISTI	GASOLINE	11/29/91	2A, 6	E,Q	
			SSP PARTNERS	101492	4515 WEBER RD, CORPUS CHRISTI	GASOLINE	11/15/91	2, 2A	E,Q	
			SSP PARTNERS	101495	3102 AYERS RD, CORPUS CHRISTI	GASOLINE	11/20/91	2, 2A	E,Q	
			SSP PARTNERS	101505	1601 AGNES ST, CORPUS CHRISTI	GASOLINE	10/25/91	2, 2A	E,Q	
			SSP PARTNERS	101506	3302 BALDWIN BLVD, CORPUS CHRISTI	GASOLINE	10/23/91	2, 6	E,Q	
			SSP PARTNERS	101535	3042 S PORT AVE, CORPUS CHRISTI	GASOLINE	11/29/91	2, 5	E,Q	
			SSP PARTNERS	101539	5701 EVERHART RD, CORPUS CHRISTI	GASOLINE	11/29/91	2, 2A	E,Q	
			SSP PARTNERS	103975	4102 BALDWIN AVE, CORPUS CHRISTI	GASOLINE	7/20/92	2, 2A	E,Q	
			SSP PARTNERS	106274	5995 WILLIAMS, CORPUS CHRISTI	GASOLINE	11/1/92	2, 2A	E,Q	
			SSP PARTNERS	110125	219 N ALISTER, PORT ARANSAS	GASOLINE, DIESEL	11/29/95	2, 2A	E,Q	
			SSP PARTNERS	110147	628 HWY 44, ROBSTOWN	GASOLINE	12/8/95	2A, 1A	E,Q	
			SSP PARTNERS	110149	2714 S STAPLES, CORPUS CHRISTI	GASOLINE	12/8/96	2, 2A	E,Q	
			SSP PARTNERS	110150	1050 NUECES BAY BLVD, CORPUS CHRISTI	GASOLINE	12/8/95	2, 2A	E,Q	
			SSP PARTNERS	110151	11901 LEOPARD ST, CORPUS CHRISTI	GASOLINE	12/12/95	2, 2A	E,Q	
			SSP PARTNERS	110341	1926 HORNE RD, CORPUS CHRISTI	GASOLINE	1/23/96	2, 2A	E,Q	
			SSP PARTNERS	110342	4502 EVELYN, CORPUS CHRISTI	GASOLINE	1/23/96	2, 2A	E,Q	
			SSP PARTNERS	110343	4214 CARROLL LN, CORPUS CHRISTI	GASOLINE	1/23/96	2, 2A	E,Q	
			SSP PARTNERS	110380	5301 S STAPLES, CORPUS CHRISTI	GASOLINE	1/30/96	2, 2A	E,Q	
			SSP PARTNERS	110464	4101 HORNE RD, CORPUS CHRISTI	UNKNOWN	1/15/96	2, 2A	E,Q	
			SSP PARTNERS	110469	2202 WALDRON, CORPUS CHRISTI	UNKNOWN	3/6/96	1B, 1A	E,Q	
			SSP PARTNERS	110509	10801 LEOPARD, CORPUS CHRISTI	UNKNOWN	3/8/96	2, 2A	E,Q	
			SSP PARTNERS	110632	1303 3RD ST, CORPUS CHRISTI	UNKNOWN	3/20/96	1B, 1A	E,Q	
			SSP PARTNERS	111034	240 NAS DR, CORPUS CHRISTI	UNKNOWN	5/22/96	2, 6	E,Q	
			SSP PARTNERS	111035	3058 LAGUNA SHORES RD, CORPUS CHRISTI	GASOLINE	12/8/95	2, 6	E,Q	
			SUNBURST ENERGIES INC	091941	9702 S PADRE ISLAND DR, CORPUS CHRISTI	GASOLINE	6/8/88	2, 4	E,Q	
			SYLVIA DEAN ESTATE	108101	5501 LEOPARD LN, CORPUS CHRISTI	GASOLINE	4/14/94	2, 2A	E,Q	
			TACO BELL	112311	4501 AYERS, CORPUS CHRISTI	GASOLINE	3/13/97	2, 2A	E,Q	
			TEXACO REFINING & MARKETING	092401	2201 GOLLIHAR, CORPUS CHRISTI	GASOLINE	12/1/88	2, 2A	E,Q	
			TEXAS DEPT OF PUBLIC SAFETY	096163	1922 S PADRE ISLAND DR, CORPUS CHRISTI	GASOLINE	7/6/90	2, 2A	E,Q	
			TEXAS INDUSTRIES INC	105265	5330 AGNES, CORPUS CHRISTI	GASOLINE, DIESEL	11/2/92	2A, 6	E,Q	
			TEXAS PARKS & WILDLIFE DEPT	099133	PARK RD 53, PORT ARANSAS	GASOLINE	5/28/91	2, 6	E,Q	
			TEXAS STAR INVESTMENTS	100775	5758 GREENWOOD, CORPUS CHRISTI	GASOLINE	10/22/91	2A, 1A	E,Q	

TABLE 1
GROUNDWATER CONTAMINATION CASE DESCRIPTIONS BY COUNTY
TEXAS NATURAL RESOURCE CONSERVATION COMMISSION

COUNTY	DIVISION	NEW CASES	FILE NAME	FILE NUMBER	LOCATION	CONTAMINATION DESCRIPTION	DATE	ENFORCEMENT STATUS	DATA QUALITY	SECTION 5.236
NUECES										
PST										
			TEXAS STAR INVESTMENTS	111821	1802 BALDWIN, CORPUS CHRISTI	GASOLINE, DIESEL	10/22/96	2, 2A	E,Q	
			TEXAS STAR INVESTMENTS	111822	105 N PORT, CORPUS CHRISTI	GASOLINE, DIESEL, OTHER	10/10/96	2, 2A	E,Q	
			TEXAS STAR OIL CO	093438	10361 S PADRE ISLAND DR, CORPUS CHRISTI	GASOLINE	8/1/89	2, 2A	E,Q	
			TEXAS STAR OIL CO	099471	2730 AGNES, CORPUS CHRISTI	GASOLINE	7/3/91	2, 2A	E,Q	
			TOM PYLE	109829	2801 S PADRE ISLAND DR, CORPUS CHRISTI	GASOLINE, DIESEL	8/2/95	2A, 1A	E,Q	
			TXDOT	100907	PORT, CORPUS CHRISTI	GASOLINE, DIESEL	11/13/91	2, 2A	E,Q	
			US NAVY CORPUS CHRISIT N A S	095272	BLDG 216A, CORPUS CHRISTI	CHEMICAL	3/7/90	2, 2A	E,Q	
			US NAVY CORPUS CHRISTI N A S	091734	FUEL FARM 216, CORPUS CHRISTI	UNKNOWN	3/15/88	2, 3	E,Q	
			US NAVY CORPUS CHRISTI N A S	096711	TANK SITE 290, CORPUS CHRISTI	DIESEL	9/17/90	2, 2A	E,Q	
			US NAVY CORPUS CHRISTI N A S	101358	BLDG 1153A, CORPUS CHRISTI	GASOLINE	12/31/91	2, 2A	E,Q	
			US NAVY CORPUS CHRISTI N A S	101682	TANK SITE H100-0, CORPUS CHRISTI	KEROSENE	1/21/92	2, 4	E,Q	
			US NAVY CORPUS CHRISTI N A S	105847	BLDG 1263, CORPUS CHRISTI	GASOLINE	12/10/92	2, 2A	E,Q	
			VAN DUSEN AIRPORT SERVICES CO	092829	506 INTERNATIONAL DR, CORPUS CHRISTI	GASOLINE	11/11/88	2, 5	E,Q	
			VAN DUSEN AIRPORT SERVICES CO	097480	506 INTERNATIONAL DR, CORPUS CHRISTI	JET FUEL	11/17/90	2A, 1A	E,Q	
			WALLY'S CENTER TIRE & GARAGE	097117	1501 S STAPLES ST, CORPUS CHRISTI	GASOLINE	10/24/90	5B, 1A	E,Q	
			WESTERN STEEL	109885	105 VILLA DR, CORPUS CHRISTI	DIESEL	9/12/95	2, 2A	E,Q	
			WHATABURGER INC	094717	2349 PEARSE ST, CORPUS CHRISTI	GASOLINE	12/27/89	2, 2A	E,Q	
			WILLIAM OLIVER JR	108094	902 POWER ST, CORPUS CHRISTI	GASOLINE	4/20/94	2, 2A	E,Q	
WQD										
			CENTRAL POWER & LIGHT	WQ01490	BARNEY M. DAVIS POWER STATION, 4301 WALDRON DR, CORPUS CHRISTI	CHLORIDE, TDS	12/9/92	1B, 2	E,Q	
OCHILTREE										
PCD/SUP										
			CITY OF PERRYTON		MUNICIPAL WELL #2, PERRYTON	CARBON TETRACHLORIDE	11/12/90	1A, 1B	Q	
PST										
			TXDOT	097740	HWY 15, PERRYTON	GASOLINE	12/13/90	2, 2A	E,Q	
ORANGE										
ENFWST										
			FIRESTONE - ORANGE	30581	FM ROAD 1006, ORANGE	GASOLINE, METALS (CR,CU,HG,P	1/1/85	3B, 2A	EQV123	
			NORTH STAR STEEL TEXAS	31237	OLD HWY 90, ROSE CITY	CADMIUM, CHROMIUM, LEAD	7/25/94	2, 1	E	
PCD/CA										
			DUPONT - SABINE RIVER WORKS, BEAUMONT	30019	DU PONT DRIVE, ORANGE	CHLORO BENZENE	8/1/87	2B, 5	E,Q,V,2	
			STAR ENTERPRISE - PORT ARTHUR	35851	401 W. 19TH STREET, PORT ARTHUR	BTEX TPH	7/7/92	0, 5	E,Q,V	
PCD/ENF										
			SALVAGE MASTERS	83789	204 E MYERS			2A, 0		
PCD/SUP										
			TRIANGLE CHEMICAL-ORPHAN SUPERFUND SITE		TRIANGLE CHEMICAL CO. - SOUTH OF ORANGE CO. AIRPORT ON SH 87, BRIDGE CITY	ORGAN CHEM, INDUS COMPOUNDS	11/22/87	5B, 5	E,Q,V,2,3	
PCD/VC										
			CBW TRANSPORT SERVICE, INC.	516	INTERSECTION FM 105 AND FM 1442, BRIDGE CITY	HYDROCARBONS	4/28/97	0, 6	E	
PST										
			CAMPBELL GAS & OIL CO	104670	8628 N HWY 87, ORANGE	GASOLINE	9/10/92	2, 2A	E,Q	
			CAMPBELL TAYLOR OIL CO	091278	1025 TEXAS AVE, BRIDGE CITY	GASOLINE	2/16/87	2, 2A	E,Q	
			CHEVRON PRODUCTS COMPANY	095268	155 IH-10, VIDOR	GASOLINE	11/1/89	2, 4	E,Q	

TABLE 1
GROUNDWATER CONTAMINATION CASE DESCRIPTIONS BY COUNTY
TEXAS NATURAL RESOURCE CONSERVATION COMMISSION

COUNTY	DIVISION	NEW CASES	FILE NAME	FILE NUMBER	LOCATION	CONTAMINATION DESCRIPTION	DATE	ENFORCEMENT STATUS	DATA QUALITY	SECTION 5.236
ORANGE	PST		CHEVRON PRODUCTS COMPANY	099725	2490 TEXAS AVE, BRIDGE CITY	WASTE OIL	7/23/91	2, 2A	E,Q	
			CIRCLE K STORES	110865	1280 N MAIN, VIDOR	UNKNOWN	4/23/96	2, 2A	E,Q	
			CRAFT OIL CO	100241	1001 PARK AVE, ORANGE	GASOLINE	9/3/91	2, 2A	E,Q	
			CRAFT OIL CO	102162	HWY 62, ORANGE	GASOLINE, DIESEL	8/8/91	2, 6	E,Q	
			CRAFT OIL CO	103251	HWY 62, ORANGE	GASOLINE, WASTE OIL	4/13/92	2, 2A	E,Q	
		*	CRAFT OIL CO	106836	1402 16TH ST, ORANGE	GASOLINE	4/19/93	2, 2A	E,Q	
			CYPRESS BAYOU, INC.	092629	1610 W PARK ST, ORANGE	GASOLINE	5/5/88	2, 4	E,Q	
		*	DAIGLE L M OIL COMPANY INC	100817	TEXAS AVE, BRIDGE CITY	GASOLINE	1/2/91	2, 2A	E,Q	
		*	DARBY GAS & OIL CO	110384	1115 N MAIN, VIDOR	GASOLINE	12/12/95	2, 2A	E,Q	
		*	DATAI ENTERPRISE INC	112640	1107 CORDERY, ORANGE	UNKNOWN	9/23/97	1B, 1A	E,Q	
			DIAMOND SHAMROCK REF & MKTG CO	091437	1010 N MAIN, VIDOR	GASOLINE	8/21/87	2, 5	E,Q	
			DUPONT DE NEMOURS E I	093083	FM 1006, ORANGE	DIESEL	5/15/89	2A, 6	E,Q	
		*	E Z MART STORES INC	110416	712 DUPONT DR, ORANGE	GASOLINE	2/23/95	2, 2A	E,Q	
		*	E Z MART STORES INC	110417	1940 SIMMONS, ORANGE	GASOLINE	10/24/94	2, 2A	E,Q	
			EXXON COMPANY USA	092196	1415 N 6TH ST, ORANGE	GASOLINE	7/5/88	2, 4	E,Q	
			EXXON COMPANY USA	098366	690 N MAIN, VIDOR	GASOLINE	9/11/90	2, 2A	E,Q	
			EXXON COMPANY USA	103406	IH-10, ORANGE	UNKNOWN	12/13/91	2, 6	E,Q	
			FINA OIL & CHEMICAL CO	104156	601 DUPONT DR, ORANGE	GASOLINE	6/17/92	2, 2A	E,Q	
			MAPCO INC	092692	2205 HWY 62, ORANGE	GASOLINE, DIESEL	10/3/88	2, 2A	E,Q	
		*	MARTIN MATTHEWS	112630	2210 S MAIN, VIDOR	UNKNOWN	9/19/97	1B, 1A	E,Q	
			MELVIN COOK	095658	FM 1130, ORANGE	GASOLINE	5/22/90	2A, 2A	E,Q	
			MOBIL OIL CORP	092492	115 IH--10, VIDOR	GASOLINE	11/9/88	2, 2A	E,Q	
			MOTT ALLEN SR	095722	1923 WESTERN AVE, ORANGE	GASOLINE	3/23/90	5B, 2A	E,Q	
			SHEZAD HUSSAIN ASGHER	091726	1519 37TH ST, ORANGE	GASOLINE	1/29/88	2A, 2A	E,Q	
			TEXAS COMMERCE BANK, N.A.	095664	635 W RAILROAD, VIDOR	GASOLINE, DIESEL	4/30/90	2, 6	E,Q	
			TRI CON, INC.	099330	1743 TEXAS AVE, BRIDGE CITY	GASOLINE, WASTE OIL	5/14/91	2, 2A	E,Q	
PALO PINTO	PCD/ENF		PHILIPS COMPONENTS (MEPCO)	30930	AIRPORT ROAD, MINERAL WELLS	SOLVENT CONSTITUENTS	1/1/85	2B, 4	EQV123	Y
	PST	*	97 CIRCLE S CONVENIENCE STORES	112427	101 SE 25TH ST, MINERAL WELLS	GASOLINE	6/17/97	2, 2A	E,Q	
		*	BARB MANAGMENT INC	107490	IH--20, GORDON	GASOLINE	12/2/93	2, 2A	E,Q	
		*	CATHOLIC DIOCESE OF FORT WORTH	112823	108 NW 4TH AVE, MINERAL WELLS	UNKNOWN	12/18/97	2, 6	E,Q	
		*	CITY OF MINERAL WELLS	112193	AIRPORT RD, MINERAL WELLS	UNKNOWN	3/20/97	2, 6	E,Q	
			ILLINOIS TOOL WORKS INC	106098	201 GARRETT MORRIS PKWY, MINERAL WELLS	OTHER	2/9/93	2, 6	E,Q	
		*	J A CARDWELL PROPERTIES	112244	FM 4, SANTO	UNKNOWN	4/10/97	1B, 1A	E,Q	
		*	MARK KAHN	112539	IH 20, GORDON	DIESEL	7/31/97	1B, 1A	E,Q	
			PETROLEUM WHOLESALE INC	091101	604 SE FIRST ST, MINERAL WELLS	GASOLINE	8/1/86	2A, 2A	E,Q	
		*	S & D OIL	112432	6103 E HWY 180, MINERAL WELLS	UNKNOWN	6/30/97	1B, 1A	E,Q	
		*	SANDFORD OIL COMPANY, INC.	112503	902 N OAK, MINERAL WELLS	GASOLINE, DIESEL	7/21/97	2, 2A	E,Q	
		*	SANFORD OIL CO INC	112485	3805 E HUBBARD, MINERAL WELLS	GASOLINE	6/18/97	1B, 1A	E,Q	
		*	SOUTHERN UNION GAS CO	111180	217 W HUBBARD ST, MINERAL WELLS	GASOLINE	6/5/96	2, 2A	E,Q	
			STURDIVAN DUNAWAY OIL CO	091359	HWY 281, PEADENVILLE	GASOLINE	6/4/87	2, 2A	E,Q	
			TOM SIMENTON	104345	3703 E HUBBARD, MINERAL WELLS	GASOLINE	8/13/92	2, 6	E,Q	
		*	TRIPLE A OIL CO	112776	HOUSTON, STRAWN	GASOLINE	5/21/97	2A, 1A	E,Q	
		*	TRIPLE A OIL CO INC	098412	HWY 206, GORDON	GASOLINE	3/27/91	2, 2A	E,Q	
			TRIPLE A OIL CO INC	107157	502 SE 1ST ST, MINERAL WELLS	UNKNOWN	7/28/93	2, 5	E,Q	

TABLE 1
GROUNDWATER CONTAMINATION CASE DESCRIPTIONS BY COUNTY
TEXAS NATURAL RESOURCE CONSERVATION COMMISSION

COUNTY	DIVISION	NEW CASES	FILE NAME	FILE NUMBER	LOCATION	CONTAMINATION DESCRIPTION	DATE	ENFORCEMENT STATUS	DATA QUALITY	SECTION 5.236
PALO PINTO	PST									
		*	TRIPLE A OIL CO INC	107207	1103 E HUBBARD, MINERAL WELLS	GASOLINE, DIESEL	9/1/93	2, 2A	E,Q	
			TRIPLE A OIL CO INC	107451	2102 E HUBBARD, MINERAL WELLS	GASOLINE	7/30/93	2, 2A	E,Q	
			UNKNOWN	096570	E HWY 180, MINERAL WELLS	UNKNOWN	8/26/90	2A, 1A	E,Q	
		US ARMY ENGINEER DISTRICT	109667	AIRPORT RD, MINERAL WELLS	WASTE OIL, OTHER	2/17/94	2, 2A	E,Q		
PANOLA	PST									
			BESSERE CORP	109328	902 W PANDA, CARTHAGE	GASOLINE	3/21/95	2, 2A	E,Q	
			FFP OPERATING PARTNERS	092781	1107 W SABINE, CARTHAGE	GASOLINE	3/30/89	2, 2A	E,Q	
			KIRKLAND OIL COMPANY	099243	HWY 149, BECKVILLE	GASOLINE	6/7/91	2, 2A	E,Q	
			MORGAN OIL CO	098357	FM 999, GARY	GASOLINE	3/20/91	2, 6	E,Q	
			MORTON JACK T	099705	701 N ST MARY ST, CARTHAGE	GASOLINE	7/31/91	5B, 2A	E,Q	
			NUTT OIL CO	105782	S LOOP 59, CARTHAGE	GASOLINE	1/7/93	2, 2A	E,Q	
		*	PANOLA COUNTY	108566	N HWY 79, CARTHAGE	GASOLINE	6/13/94	2, 2A	E,Q	
			PANOLA NATIONAL BANK	097337	HWY 79, CARTHAGE	GASOLINE	11/26/90	2, 2A	E,Q	
		*	SUE PARISH	103411	309 S SHELBY ST, CARTHAGE	GASOLINE	6/5/92	2, 2A	E,Q	
			TXDOT	095500	HWY 79, CARTHAGE	GASOLINE	5/11/90	2, 6	E,Q	
			UNKNOWN	091476	1/2 CLAYTON, CLAYTON	UNKNOWN	8/6/87	5B, 2A	E,Q	
			WHITAKER FRED	100103	226 N ST MARY ST, CARTHAGE	WASTE OIL	8/30/91	2, 2A	E,Q	
		*	WILLIAMS ESTATE	107136	E FM 999, GARY	GASOLINE	8/11/93	2, 2A	E,Q	
	YOUNGBLOOD OIL CO	099921	710 E SABINE ST, CARTHAGE	GASOLINE	8/13/91	2, 2A	E,Q			
*	YOUNGBLOOD OIL CO	110880	FM 1971, LONG BRANCH	UNKNOWN	4/29/96	2, 2A	E,Q			
PARKER	FOD									
			CHEVRON PIPELINE CO.		3711,3629,3818,TIN TO PRD AND 215 & 239 MONTGOMERY LANE WEATHERFORD TX. 76087			2, 6	E,Q,V,2,3	
PARKER	PCD/ENF									
			WEATHERFORD (CHEMICAL DYNAMICS)	30117	610 WEST 3RD ST.	NI, AS, MG, AL	3/26/91	0, 2AF	EQ	
			WEATHERFORD (CHEMICAL DYNAMICS)	33990	1020 E. COLUMBIA, WEATHERFORD	NI, ZN	6/20/90	0, 1A	EQ	
		WEATHERFORD - EAST COLUMBIA STREET	33590	1020 EAST COLUMBIA STREET, WEATHERFORD	NI, ZN	1/23/98	0, 1A	EQ	Y	
PARKER	PCD/VC									
		*	FORMER LEVEL'S FOOD STORE	500	SOUTH MAIN AND EAST LEE STREET, WEATHERFORD	TPH, BTEX	4/8/97	0, 6C	E	
PARKER	PST									
		*	97 CIRCLE S CONVENIENCE STORES	112365	2034 FORT WORTH HWY, WEATHERFORD	GASOLINE	5/12/97	2, 2A	E,Q	
		*	97 CRICLE S CONVENIENCE STORES	112364	2020 S MAIN, WEATHERFORD	GASOLINE	5/12/97	2, 2A	E,Q	
		*	ALEDO ISD	098099	412 S FM 1187, ALEDO	DIESEL	7/27/91	2, 2A	E,Q	
			CHEVRON PIPELINE CO	099196	FM 1189, WEATHERFORD	GASOLINE	6/6/91	2, 2A	E,Q	
			EXXON COMPANY USA	093253	3601 FORT WORTH HWY, WEATHERFORD	UNKNOWN	5/4/89	2, 6	E,Q	
		*	HARRIS BOB OIL COMPANY	095880	3004 AZLE HWY, WEATHERFORD	GASOLINE	3/15/90	2, 2A	E,Q	
			INEZ BENNETT	096059	HWY 1187, ALEDO	GASOLINE	6/27/90	5B, 6	E,Q	
			INGRAM ENTERPRISES	093271	HWY 199, SPRINGTOWN	DIESEL	6/8/89	2, 6	E,Q	
		*	MOUGHON OIL CO INC	112220	410 S MAIN, WEATHERFORD	GASOLINE	7/21/97	5B, 1A	E,Q	
			MOUGHON OIL COMPANY	092778	1001 N MAIN ST, WEATHERFORD	GASOLINE	2/16/89	5B, 2A	E,Q	
			NORTHSIDE BAPTIST CHURCH	096170	900 N MAIN ST, WEATHERFORD	GASOLINE	6/1/90	5B, 6	E,Q	
			PETROLEUM WHOLESALE INC	099152	14001 IH--20, ALEDO	DIESEL	3/18/91	1B, 1A	E,Q	
		*	ROADSIDE STATIONS INC	106747	FM 55, SPRINGTOWN	GASOLINE	6/3/93	2, 2A	E,Q	
		*	SANDFORD OIL CO INC	112426	1401 S MAIN, WEATHERFORD	GASOLINE, DIESEL	6/19/97	2, 2A	E,Q	

TABLE 1
GROUNDWATER CONTAMINATION CASE DESCRIPTIONS BY COUNTY
TEXAS NATURAL RESOURCE CONSERVATION COMMISSION

COUNTY	DIVISION	NEW CASES	FILE NAME	FILE NUMBER	LOCATION	CONTAMINATION DESCRIPTION	DATE	ENFORCEMENT STATUS	DATA QUALITY	SECTION 5.236
PARKER	PST		SOUTHLAND CORP	110839	901 MAIN, WEATHERFORD	GASOLINE	4/15/96	2, 2A	E,Q	
		*	TRIPLE C ENERGY CO	112202	102 E IH 20, WEATHERFORD	GASOLINE	3/26/97	1B, 1A	E,Q	
		*	TRIPLE C ENERGY CO	112851	133 W WATER ST, WEATHERFORD	KEROSENE	5/20/97	1B, 1A	E,Q	
			TXDOT	101703	HWY 199, SPRINGTOWN	GASOLINE	11/22/91	2, 6	E,Q	
			UNKNOWN	104855	708 PALO PINTO DR, WEATHERFORD	GASOLINE	9/17/92	2A, 6	E,Q	
			WAYNE CARTER OIL CO	108882	1126 FORT WORTH ST, WEATHERFORD	GASOLINE, WASTE OIL	11/29/94	2, 2A	E,Q	
		PARMER	PCD/CA		CHEMICAL ENTERPRISES (W. R. GRACE)	34599	806 AREK, BOVINA	PESTICIDES	8/3/89	0, 5
	CHARLES OIL & GAS INC			099991	502 GARDNER, BOVINA	GASOLINE	8/20/91	2, 6	E,Q	
PECOS	PST		FRANK LIGON OIL CO	095050	310 W DICKINSON, FORT STOCKTON	GASOLINE	2/5/90	2, 2A	E,Q	
			FRANK LIGON OIL CO	095578	805 N ROONEY, FORT STOCKTON	WASTE OIL	5/17/90	2, 2A	E,Q	
			JAMES E COLES ESTATE OF	097817	101 W 6TH ST, IRAAN	GASOLINE, DIESEL	1/24/91	5B, 2A	E,Q	
		*	NEWELL OIL CO	107527	102 E DICKINSON, FORT STOCKTON	GASOLINE	10/25/93	2, 2A	E,Q	
			PECOS COUNTY	095247	PECOS CTY AIRPORT, FORT STOCKTON	GASOLINE	3/12/90	2, 6	E,Q	
		*	SOUTHWEST MARKETERS	112816	405 RAILROAD AVE, FORT STOCKTON	GASOLINE	12/1/97	1B, 1A	E,Q	
			THOMPSON OIL CO	099367	418 W DICKINSON, FORT STOCKTON	GASOLINE	6/27/91	1B, 6	E,Q	
			WEST TEXAS GAS INC	098228	N HWY 349, SHEFFIELD	GASOLINE	2/22/91	2, 2A	E,Q	
			WEST TEXAS GAS INC	103705	302 E DICKENSON, FORT STOCKTON	GASOLINE	4/4/92	2, 2A	E,Q	
POLK	ENFWST		WALKER WOOD	34399	HWY 1465, 4 MI S OF LIVINGSTON	CREOSOTE	9/11/89	3, 5	E	
			WALKER WOOD PRESERVING	34399	HIGHWAY 1465, 4 MILES S. OF LIVINGSTON	CREOSOTE	10/13/86	3A, 4.5	E	
			WALKER WOOD PRESERVING	34399	HIGHWAY 1465, 4 MILES S. OF LIVINGSTON	CREOSOTE	10/13/86	3, 6A	E	
		*	POLK OIL CO INC	093980	HWY 59, GOODRICH	DIESEL	10/29/89	2A, 1A	E,Q	
		*	VIOLA JONES	112421	RT 1, LIVINGSTON	UNKNOWN	6/20/97	2, 2A	E,Q	
			VIVIAN ORR	111678	HWY 190, LIVINGSTON	GASOLINE	7/10/96	5B, 2A	E,Q	
		*	WILLIAM WATSON	112228	W HWY 190, LIVINGSTON	UNKNOWN	4/4/97	1B, 1A	E,Q	
POTTER	ENFWST		TEXACO AMARILLO	30005	315 S. GRAND, AMARILLO	HYDROCARBONS	12/17/86	3A, 2B	EQ	
			BURLINGTON NORTHERN RR		INTERSECTION OF BURLINGTON AND BUCHANNAN STREETS AMARILLO, TX	DIESEL		6		
			TEXACO REFG & MKTG INC. - AMARILLO	30005	315 S. GRAND, AMARILLO	HYDROCARBONS	12/17/86	3A, 4.5	E,Q	

TABLE 1
GROUNDWATER CONTAMINATION CASE DESCRIPTIONS BY COUNTY
TEXAS NATURAL RESOURCE CONSERVATION COMMISSION

COUNTY	DIVISION	NEW CASES	FILE NAME	FILE NUMBER	LOCATION	CONTAMINATION DESCRIPTION	DATE	ENFORCEMENT STATUS	DATA QUALITY	SECTION 5.236
POTTER	P	CD/CA								
			TEXACO REFG & MKTG INC. - AMARILLO	30005	315 S. GRAND, AMARILLO	HYDROCARBONS	12/17/86	3A, 5	E,Q	
			WAYNE CHEMICAL CORP	61027	9510 WAREHOUSE RD, AMARILLO	CHROMIUM	1/1/88	1B, 4	E	
	P	ST								
			AMARILLO COUNTRY CLUB	098343	4800 BUSHLAND BLVD, AMARILLO	GASOLINE	3/21/91	2, 2A	E,Q	
			BANK ONE	094015	7TH, AMARILLO	GASOLINE	10/26/89	2A, 6	E,Q	
			BILL INNES	102202	10500 E IH-40, AMARILLO	GASOLINE	2/21/92	2, 2A	E,Q	
			CHEVRON PRODUCTS COMPANY	102786	7301 W IH--40, AMARILLO	GASOLINE	3/1/92	2, 2A	E,Q	
			CITY OF AMARILLO	093607	800 E 23RD, AMARILLO	GASOLINE	6/26/89	2, 2A	E,Q	
			CITY OF AMARILLO	097024	609 S PIERCE, AMARILLO	GASOLINE	10/9/90	2, 2A	E,Q	
			CONTINENTAL PANHANDLE LINES	100137	700 S TYLER, AMARILLO	DIESEL	9/12/91	2, 2A	E,Q	
			DEPAUW CONSTRUCTION CO	092559	2700 W ST FRANCIS, AMARILLO	GASOLINE	1/24/89	2, 6	E,Q	
			DIAMOND SHAMROCK REF & MKTG CO	093721	6212 RIVER RD, AMARILLO	GASOLINE	9/18/89	2A, 2A	E,Q	
			DIAMOND SHAMROCK REF & MKTG CO	094211	4201 WESTERN, AMARILLO	GASOLINE	9/1/89	2, 6	E,Q	
			DIAMOND SHAMROCK REF & MKTG CO	110137	2601 PARAMOUNT BLVD, AMARILLO	GASOLINE	12/5/95	2, 2A	E,Q	
			E Z MART STORES INC	102977	2015 S WESTERN, AMARILLO	GASOLINE	4/28/92	2, 2A	E,Q	
			FDIC C/O NATIONAL STONEHENGE	095016	8010 BELL, AMARILLO	GASOLINE	3/12/90	2, 4	E,Q	
			FLYING J CORP	092220	9601 AIRPORT, AMARILLO	GASOLINE	7/22/88	2, 3	E,Q	
			J LEE MILLIGAN INC	108424	9200 TRIANGLE DR, AMARILLO	GASOLINE	7/15/94	2, 2A	E,Q	
			KATHARIN OBRIEN	101931	3501 E AMARILLO BLVD, AMARILLO	GASOLINE, DIESEL	2/10/92	2A, 1A	E,Q	
			KERR MCGEE REFINING CORP	094099	300 AMARILLO, AMARILLO	GASOLINE	11/3/89	2, 2A	E,Q	
			LOVES COUNTRY STORES	112536	6930 E IH 40, AMARILLO	UNKNOWN	8/15/97	1B, 1A	E,Q	
			MACKS SUPER MARKET	095344	5631 AMARILLO, AMARILLO	GASOLINE	4/9/90	2, 2A	E,Q	
			PRO AM III TRUCK STOP	112575	IH 40, AMARILLO	GASOLINE, DIESEL	8/19/97	1B, 1A	E,Q	
			SCOTT, GLENNA	095341	4308 CANYON DR, AMARILLO	GASOLINE	3/27/90	2, 2A	E,Q	
			SOUTHWESTERN PORTLAND CEMENT	099604	BUSHLAND MILL, BUSHLAND	DIESEL	6/18/91	2, 2A	E,Q	
			ST ANTHONYS HOSPITAL	104844	200 NW 7TH ST, AMARILLO	DIESEL	10/27/92	2, 2A	E,Q	
			STEERE TANK LINES	094269	2401 N MIRROR, AMARILLO	GASOLINE	10/12/89	1B, 1A	E,Q	
			TASCOSA COUNTRY CLUB	098937	2400 N WESTERN, AMARILLO	GASOLINE	5/9/91	2, 2A	E,Q	
			TEXACO REFINING & MARKETING	093600	5815 BELL ST, AMARILLO	GASOLINE	6/26/89	2, 2A	E,Q	
			TOOT N TOTUM FOOD STORES INC	101928	301 S ROSS, AMARILLO	GASOLINE	2/20/92	2, 2A	E,Q	
			TOOT N TOTUM FOOD STORES, INC	098301	1500 S WASHINGTON, AMARILLO	GASOLINE	3/4/91	2, 2A	E,Q	
			TOOTN TOTUM FOOD STORES, INC.	100194	3601 W 45TH ST, AMARILLO	GASOLINE	9/16/91	2, 2A	E,Q	
			WESTERN MARKETING	109946	1215 S GRAND ST, AMARILLO	GASOLINE	6/14/95	2A, 6	E,Q	
	W	QD								
			SOUTHWESTERN PUBLIC SERVICE CO.	WQ01990	1.25 MILES WEST OF STATE HWY 136 AND 6 MILES NORTHEAST OF AMARILLO, TX.	NITRATE, CHLORIDE, SULFATE	1/1/78	3C,2C, 4,5	E,Q	
PRESIDIO	P	ST								
			TXDOT	099012	W FM 170, PRESIDIO	GASOLINE, DIESEL	3/7/91	2, 2A	E,Q	
RAINS	P	ST								
			GTE	108382	HWY 69, POINT	GASOLINE, DIESEL	7/11/94	2, 2A	E,Q	
RANDALL	M	SW								
			BF/SOUTHWEST: MW-10 AND 12	MSW01663A	1 MI. N OF CANYON CITY LIMITS, 1.2 MI. SW OF INT. OF FM2590 AND BUFFALOE STADIUM RD	VOCS (METHYLENE CHLORIDE)	2/1/96	2B, 3	E,Q,V,2	

TABLE 1
GROUNDWATER CONTAMINATION CASE DESCRIPTIONS BY COUNTY
TEXAS NATURAL RESOURCE CONSERVATION COMMISSION

COUNTY	DIVISION	NEW CASES	FILE NAME	FILE NUMBER	LOCATION	CONTAMINATION DESCRIPTION	DATE	ENFORCEMENT STATUS	DATA QUALITY	SECTION 5.236	
RANDALL	PST		AIR SPEED OIL CO	102201	CITY HALL BLDG AREA, LAKE TANGLEWOOD	GASOLINE	3/11/92	2, 2A	E,Q		
			ANNIE WEAVER	095334	2113 2ND, CANYON	GASOLINE	4/9/90	5B, 2A	E,Q		
			CITY OF CANYON	103056	1509 3RD ST, CANYON	GASOLINE	5/13/92	2, 2A	E,Q		
			CONSUMERS FUEL INC OF CANYON	097192	W 1ST, CANYON	GASOLINE	10/26/90	5B, 1A	E,Q		
			EXXON COMPANY USA	093874	311 23RD ST, CANYON	GASOLINE	10/11/89	2, 4	E,Q		
			LAGRONE H ODELL	095015	2300 4TH AVE, CANYON	GASOLINE	7/21/89	5B, 1A	E,Q		
			MCKEE DALE	102257	2800 4TH AVE, CANYON	GASOLINE	3/19/92	2, 6	E,Q		
			WQD		HIGH PLAINS UWCD NO. 1 SAMPLING PROGRAM	1109806	WELL NO. 11-09-806 (SAMPLE 381-2-4)	ATRAZINE	7/17/89	1D,1B, 1B	E,Q,V,2
		WUD		COUNTRY ESTATES MOBILE HOME PARK	1910005	WELL 4 (G1910005C) - S. WELL ON E. SIDE OF TRAILER PARK, AND WELL 5 (G1910005D) - N. WELL ON E. SIDE OF TRAILER PARK	TETRACHLOROETHENE	4/8/91	2C, 5	E,Q,V,2	
				WESTERN MOBILE HOME PARK	1910010	(G1910010A) - 0.1 MI. W. OF WESTEN AVE. AND 0.2 MI. N. OF HOLLYWOOD RD.	TETRACHLOROETHENE	12/4/91	2C, 6	E,Q,V,2	
REAGAN	PCD/CA		KERLEY CHEMICAL	44013	12 MILES FROM EAST OF BIG LAKE ON US 67	SOLVENTS	6/9/86	0, 5	E		
			MANN JAMES	110947	98 MAIN ST, BIG LAKE	GASOLINE	3/26/96	2, 2A	E,Q		
		PST		SOUTHWEST BANK	101334	409 2ND ST, BIG LAKE	GASOLINE	12/10/91	2, 2A	E,Q	
REAL	PST		BILLY JOE BRICE	110191	HWY 83, LEAKEY	GASOLINE	3/4/95	2, 2A	E,Q		
			MAXEY ENERGY CO	106848	HWY 83, LEAKEY	GASOLINE	6/21/93	2, 4	E,Q		
RED RIVER	PST		C & S STORES INC	112194	HWY 271, BOGATA	UNKNOWN	3/28/97	2, 2A	E,Q		
			CLARKSVILLE HISTORICAL SOCIETY	101262	401 W BROADWAY, CLARKSVILLE	GASOLINE	12/17/91	2A, 1A	E,Q		
			CLARKSVILLE OIL & GAS CO INC	100887	906 W MAIN ST, CLARKSVILLE	GASOLINE	11/25/91	1B, 1A	E,Q		
			FFP OPERATING PARTNERS, LP	099187	HWY 82, ANNONA	GASOLINE	6/3/91	2, 2A	E,Q		
			KELLY ROBINSON	097759	HWY 82, AVERY	GASOLINE	9/25/90	1B, 1A	E,Q		
			PYEATT GAS & OIL CO	101025	315 W MAIN ST, CLARKSVILLE	DIESEL	11/25/91	1B, 1A	E,Q		
			WOOLEY OIL CO	101027	300 W MAIN ST, CLARKSVILLE	GASOLINE, DIESEL	11/25/91	2, 2A	E,Q		
			FOD		DICK PATILLO - OWNER OF WAYNE FEEDS	8708250101	WAYNE FEED STORE - NEAR INTERSECTION OF 2ND AND PLUM IN PECOS, TX	DOT, DIELDRIN, METHYL PARATHION		2D, 2B	E,Q,V,2,3
REEVES	PST		ALLSUP'S CONVENIENCE STORES	091630	708 S CEDAR, PECOS	GASOLINE	1/14/88	2, 2A	E,Q		
			C F J PROPERTIES	109493	100 PINEHURST, PECOS	DIESEL	5/9/95	2, 2A	E,Q		
			CHEVRON PRODUCTS COMPANY	092993	3RD, PECOS	GASOLINE	5/5/89	2, 2A	E,Q		
			CHEVRON PRODUCTS COMPANY	105532	2100 VETERANS BLVD, PECOS	GASOLINE, DIESEL	9/7/90	2, 4	E,Q		
			CITY OF PECOS	105319	200 WALTHAL AVE, PECOS	DIESEL	7/20/92	2A, 1A	E,Q		
			ESTATE W E HOLLIS	112863	2430 BALMORHEA HWY, PECOS	UNKNOWN	12/29/97	1B, 1A	E,Q		
			GAS-N-GO INC	091533	1500 W WASHINGTON, PECOS	GASOLINE	11/4/87	2, 2A	E,Q		

TABLE 1
GROUNDWATER CONTAMINATION CASE DESCRIPTIONS BY COUNTY
TEXAS NATURAL RESOURCE CONSERVATION COMMISSION

COUNTY	DIVISION	NEW CASES	FILE NAME	FILE NUMBER	LOCATION	CONTAMINATION DESCRIPTION	DATE	ENFORCEMENT STATUS	DATA QUALITY	SECTION 5.236
REEVES	PST									
			JIM WAFER	108060	2300 VETERANS BLVD, PECOS	GASOLINE	4/18/94	2, 2A	E,Q	
			JIM WAFER OIL CO INC	100340	2108 VETERANS BLVD, PECOS	WASTE OIL	9/25/91	1B, 1A	E,Q	
			JIM WAFER OIL CO INC	101820	9TH ST, PECOS	GASOLINE	2/6/92	5B, 1A	E,Q	
			JIM WAFER OIL COMPANY	101268	701 S EDDY, PECOS	GASOLINE	12/6/91	2, 2A	E,Q	
			LOCKER OIL & CHEMICAL CO	095588	5001 S CEDAR, PECOS	GASOLINE	5/14/90	2, 2A	E,Q	
			MERCHANTS FAST MOTOR LINES	093432	2ND ST, PECOS	DIESEL	7/27/89	2, 2A	E,Q	
			NEWELL OIL	111500	104 N CYPRESS, PECOS	GASOLINE	8/9/96	2, 2A	E,Q	
			NEWELL OIL CO	092765	702 W 3RD ST, PECOS	GASOLINE	3/17/89	5B, 4	E,Q	
			NEWELL OIL CO	098110	5102 S CEDAR, PECOS	GASOLINE	3/4/91	2, 2A	E,Q	
			PARKER BROTHERS INVESTMENT	102667	914 S EDDY, PECOS	GASOLINE	4/9/92	1B, 1A	E,Q	
			PECOS TIRE AND FUEL	094301	714 W 3RD ST, PECOS	GASOLINE	10/5/89	2A, 1A	E,Q	
			POOL CO	095813	2000 BALMORHEA HWY, PECOS	DIESEL	6/12/90	2, 2A	E,Q	
			RIO GRANDE DISTRIBUTORS INC	091544	IH-20, PECOS	GASOLINE	11/5/87	2, 3	E,Q	
			RIO GRANDE DISTRIBUTORS INC	093591	620 W 3RD, PECOS	GASOLINE	8/25/89	5B, 4	E,Q	
			RIO GRANDE DISTRIBUTORS INC	111787	101 N CYPRESS, PECOS	GASOLINE, DIESEL	10/9/96	1B, 1A	E,Q	
			SIROCCO DEVELOPMENT CORP	111501	1100 S EDDY ST, PECOS	GASOLINE	8/9/96	2, 2A	E,Q	
			SMITHERS AUTOMOTIVE TEST OF TX	099970	FM 1450, PECOS	GASOLINE	8/22/91	2A, 6	E,Q	
			TOWN & COUNTRY FOOD STORES	051597	915 W 3RD, PECOS	GASOLINE	1/11/88	2, 2A	E,Q	
			TRANS PECOS GAS COMPANY INC	093354	134 3RD, PECOS	GASOLINE	7/13/89	2, 2A	E,Q	
			TUMBLEWEED PETROLEUM CORP	111548	402 W 3RD ST, PECOS	GASOLINE	8/23/96	2, 2A	E,Q	
			TUMBLEWEED PETROLEUM INC	111940	2323 TOLIVER, PECOS	GASOLINE, DIESEL	10/10/96	2, 2A	E,Q	
			TUMBLEWEED PETROLEUM, INC.	094063	414 W 3RD ST, PECOS	GASOLINE	11/15/89	2, 2A	E,Q	
			WEST TEXAS GAS INC	091515	2422 BALMORHEA HWY, PECOS	GASOLINE	10/5/87	2, 2A	E,Q	
			WEST TEXAS GAS INC	101611	115 E 3RD ST, PECOS	GASOLINE	1/17/92	2, 2A	E,Q	
			WEST TEXAS GAS INC	102980	10TH ST, PECOS	GASOLINE	5/4/92	2, 2A	E,Q	
			WEST TEXAS GAS INC	112872	201 E 3RD ST, PECOS	GASOLINE	11/7/97	1B, 1A	E,Q	
REFUGIO	PST									
			CLAYBROOK VANCE	093384	201 S ALAMO, REFUGIO	UNKNOWN	7/12/89	2, 2A	E,Q	
			COASTLINE CONSTRUCTION CORP	097629	1000 W HOUSTON ST, REFUGIO	GASOLINE, DIESEL	1/2/91	5B, 6	E,Q	
			DIAMOND SHAMROCK REF & MKTG CO	094381	105 N ALAMO, REFUGIO	GASOLINE	11/16/89	2, 6	E,Q	
			MARTIN OCONNOR	106195	HWY 239, TIVOLI	DIESEL	2/24/93	2, 2A	E,Q	
			NAYLOR OIL CO INC	112589	519 N ALAMO, REFUGIO	GASOLINE, DIESEL	8/22/97	2, 2A	E,Q	
			NAYLOR OIL CO., INC.	093516	611 S ALAMO, REFUGIO	GASOLINE, DIESEL	8/17/89	2, 3	E,Q	
			NEW DISTRIBUTING CO INC	111565	801 S ALAMO, REFUGIO	UNKNOWN	9/6/96	2, 2A	E,Q	
			REFUGIO MOTOR CO	111276	612 S ALAMO, REFUGIO	UNKNOWN	7/1/96	2, 2A	E,Q	
			SSP PARTNERS	110143	218 N ALAMO, REFUGIO	GASOLINE	11/14/95	2, 2A	E,Q	
			TAYLOR PRODUCTS	099882	411 S ALAMO, REFUGIO	GASOLINE	8/12/91	2, 2A	E,Q	
			TEXAS STAR INVESTMENTS	102255	211 N ALAMO, REFUGIO	GASOLINE	2/25/92	2, 2A	E,Q	
			US DEPT OF INTERIOR	093319	FM 2040, AUSTWELL	GASOLINE	7/14/89	2, 2A	E,Q	
			US FISH & WILDLIFE	100222	HWY 774, AUSTWELL	GASOLINE	9/19/91	2A, 1A	E,Q	
ROBERTS	PST									
			BAILEY OIL PRODUCTS CO	096902	104 COMMERCIAL ST, MIAMI	GASOLINE	8/29/90	5B, 2A	E,Q	
			UNKNOWN	096931	MIAMI	GASOLINE	8/20/90	1B, 1A	E,Q	
WUD										
			MIAMI, CITY OF	1970002	SANTA FE WELL (G1970002B) - RAILROAD AND RIRGE ST (FORMERLY CONSOLIDATED UTILITIES	BENZENE, 1,2-DICHLOROETHANE, XYLENES	8/31/90	2C, 5	E,Q,V,2	

TABLE 1
GROUNDWATER CONTAMINATION CASE DESCRIPTIONS BY COUNTY
TEXAS NATURAL RESOURCE CONSERVATION COMMISSION

COUNTY	DIVISION	NEW CASES	FILE NAME	FILE NUMBER	LOCATION	CONTAMINATION DESCRIPTION	DATE	ENFORCEMENT STATUS	DATA QUALITY	SECTION
ROBERTS	WUD				WELL 2)					
ROBERTSON	PCD/CA		GATX - HEARNE	32643	HWY 6, HEARNE	"OILY" SLUDGES, VOC'S, CHLORINATED SOLVENT	7/15/90	2B, 4	E	
			STAR ENTERPRISE - HEARNE	35844	HWY 6, HEARNE	BTEX, TPH	10/2/92	0, 2A	E	
	PCD/SUP		STAR ENTERPRISE PETROLEUM MARKETING TERMINAL		HWY 6 SOUTH, HEARNE	OIL, BTEX	6/17/93	0, 4	E	
	PCD/VC		HEARNE TERMINAL	623	HIGHWAY 6 SOUTH, HEARNE	PETROLEUM HYDROCARBONS	10/3/97	0, 2	E	
	PST		CIRCLE K CORP	108769	606 MARKET ST, HEARNE	GASOLINE	4/14/94	2, 2A	E,Q	
			E Z SERVE PETRO MARKETING CO.	099345	506 MARKET ST, HEARNE	GASOLINE	6/26/91	2, 2A	E,Q	
			SOUTHLAND CORP	092611	901 BROWN ST, HEARNE	GASOLINE	5/16/88	2, 6	E,Q	
ROCKWALL	PST		BRISCOE OIL INC	093464	112 W RUSK, ROCKWALL	GASOLINE	7/14/89	2A, 1A	E,Q	
			E Z MART STORES INC	092018	2600 RIDGE RD, ROCKWALL	GASOLINE	6/3/88	2, 2A	E,Q	
			MIKE BRADY	112346	2500 FM 740, HEATH	UNKNOWN	5/29/97	5B, 1A	E,Q	
			PEKIM INC	111780	2600 CHAMPION DR, ROCKWALL	GASOLINE	10/15/96	2, 2A	E,Q	
			RESOLUTION TRUST CORPORATION	098274	ONE HARBORVIEW DR, ROCKWALL	GASOLINE	3/13/91	2, 4	E,Q	
			RICHARD SLAUGHTER	109155	407 A S GOLIAD, ROCKWALL	GASOLINE	2/17/95	2, 2A	E,Q	
			TOTAL PETROLEUM INC	103724	2804 RIDGE RD, ROCKWALL	GASOLINE	7/7/92	2, 2A	E,Q	
			TOTAL PETROLEUM INC	111404	2255 S GOLIAD, ROCKWALL	GASOLINE	7/17/96	2, 2A	E,Q	
			UNIVERSAL METRO HOLDINGS	111721	715 W RUSK, ROCKWALL	GASOLINE	9/19/96	2, 2A	E,Q	
RUNNELS	PST		BAGWELL OIL CO	103729	413 HUTCHINGS, BALLINGER	GASOLINE, WASTE OIL	7/3/92	2A, 1A	E,Q	
			BOB LOYD L P GAS CO	099892	301 S MAIN, WINTERS	GASOLINE, DIESEL	7/17/91	5B, 1A	E,Q	
			BOB LOYD L P GAS CO	106255	HWY 153, WINGATE	GASOLINE	2/3/93	5B, 1A	E,Q	
			BOB LOYD L P GAS CO	112328	620 HUTCHINS, BALLINGER	WASTE OIL	5/13/97	2, 2A	E,Q	
			BOB LOYD L P GAS CO	112341	201 N MAIN, WINTERS	GASOLINE	5/28/97	2, 2A	E,Q	
			BOB LOYD L P GAS CO	112726	104 E PARSONAGE, WINTERS	GASOLINE	10/14/97	1B, 1A	E,Q	
			BOB LOYD L P GAS CO	112727	200 N MAIN ST, WINTERS	GASOLINE	10/14/97	2A, 1A	E,Q	
			CONTINENTAL PRODUCTS OF TEXAS	103806	1030 N MAIN, WINTERS	GASOLINE	6/10/92	2A, 6	E,Q	
			HALLIBURTON SERVICES	102705	HWY 153, WINTERS	GASOLINE, DIESEL	4/8/92	2, 2A	E,Q	
			PRIDE REFINING INC	102615	908 S MAIN ST, WINTERS	GASOLINE, DIESEL	1/3/92	2, 4	E,Q	
			R A BAGWELL OIL CO	111367	HWY 67, ROWENA	GASOLINE	6/28/96	2, 2A	E,Q	
			R A BAGWELL OIL CO	111368	903 N MAIN, WINTERS	GASOLINE	6/28/96	2, 2A	E,Q	
			R A BAGWELL OIL CO	111369	1201 HUTCHINGS AVE, BALLINGER	GASOLINE, DIESEL	6/28/96	2, 2A	E,Q	
			R A BAGWELL OIL CO	111370	HUTCHINGS, BALLINGER	GASOLINE, DIESEL	6/28/96	2, 2A	E,Q	
			R A BAGWELL OIL CO	111468	6TH, BALLINGER	GASOLINE, DIESEL	8/8/96	1B, 1A	E,Q	
			RUNNELS COUNTY	105317	BALLINGER COURTHOUSE, MILES	GASOLINE	11/6/92	2, 2A	E,Q	
			SCHNEIDER DIST CO	096114	1001 ROBINSON RD, MILES	GASOLINE	6/25/90	2, 5	E,Q	
			SKINNY'S INC.	110234	211 MAIN, WINTERS	GASOLINE	5/19/96	2, 2A	E,Q	

TABLE 1
GROUNDWATER CONTAMINATION CASE DESCRIPTIONS BY COUNTY
TEXAS NATURAL RESOURCE CONSERVATION COMMISSION

COUNTY	NEW CASES	FILE NAME	FILE NUMBER	LOCATION	CONTAMINATION DESCRIPTION	DATE	ENFORCEMENT STATUS	DATA QUALITY	SECTION 5.236
RUNNELS									
PST		UNKNOWN	112801	610 HUTCHINS, BALLINGER	GASOLINE	11/24/97	1B, 1A	E,Q	
RUSK									
PST		BATEMAN INC	106695	100 HWY 795, HENDERSON	GASOLINE, WASTE OIL	5/25/93	2, 2A	E,Q	
		BOLT FUEL OIL CO	101143	CTY RD 1122, LAIRD HILL	GASOLINE, DIESEL	12/10/91	2, 2A	E,Q	
		CHUCK SWINDELL	112698	HWY 79, HENDERSON	GASOLINE, DIESEL	10/3/97	1B, 1A	E,Q	
		CLIFFORD STARCHER	096683	FM 840, HENDERSON	GASOLINE, DIESEL	9/7/90	5B, 2A	E,Q	
		COOPER SCOTT	100765	100 N HWY 79, HENDERSON	GASOLINE, DIESEL	6/26/91	2, 2A	E,Q	
		D C DISTRIBUTORS	110201	411 S HWY 79, HENDERSON	GASOLINE	11/8/95	2, 2A	E,Q	
		D C DISTRIBUTORS INC	099685	701 W HWY 64, HENDERSON	GASOLINE, CHEMICAL	7/30/91	2, 5	E,Q	
		DOYLE GREEN	109010	404 N HWY 79, HENDERSON	GASOLINE, DIESEL	4/29/94	2, 2A	E,Q	
		GIBSON RAYFORD	106154	FM 1716, HENDERSON	GASOLINE	2/15/93	2, 2A	E,Q	
		HARRIS BROS CO	099245	HWY 42, NEW LONDON	GASOLINE	6/11/91	2, 5	E,Q	
		J. W. GREEN CONTRACTORS, INC.	104848	201 E HWY 323, OVERTON	GASOLINE, DIESEL	10/1/92	1B, 1A	E,Q	
		JOHN BATEMAN	101543	314 HWY 79, HENDERSON	GASOLINE	11/6/91	2, 2A	E,Q	
		JOHN LEE JONES	104967	3200 COUNTY RD, HENDERSON	GASOLINE, DIESEL	10/14/92	1B, 1A	E,Q	
		JOHN M BATEMAN CO INC	103965	HWY 42, OVERTON	GASOLINE, WASTE OIL	7/22/92	2, 2A	E,Q	
		JOHN M BATEMAN CO INC	106921	HWY 13, PRICE	GASOLINE	2/22/93	2, 2A	E,Q	
		KRIBY OIL CO INC	112920	1001 COMMERCE, OVERTON	GASOLINE	10/8/97	1B, 1A	E,Q	
		MAY JOE R PIPE & SUPPLY CO	098276	513 E MCKAY ST, OVERTON	GASOLINE	3/11/91	2, 2A	E,Q	
		NACOGDOCHES COCA COLA BOTTLING	099303	819 N MARSHALL ST, HENDERSON	GASOLINE	6/19/91	2, 6	E,Q	
		TATUM ISD	109727	HILL ST, TATUM	GASOLINE, DIESEL	7/20/95	2, 2A	E,Q	
		TEXAS UTILITIES MINING CO	096798	HWY 149, TATUM	GASOLINE	9/19/90	2, 6	E,Q	
		TU ELECTRIC	111462	FM 2658, TATUM	UNKNOWN	9/17/96	2, 2A	E,Q	
		ZIPPY JS INC	112169	1203 KILGORE DR, HENDERSON	GASOLINE	3/7/97	2, 2A	E,Q	
SABINE									
PST		DAVID CAIN	109506	HCR 1, MILAM	UNKNOWN	10/18/94	5B, 1A	E,Q	
		PENDLETON ASSOCIATES, INC.	092549	HWY 21, HEMPHILL	GASOLINE	11/9/88	2, 2A	E,Q	
		TXDOT	098370	FM 1, BRONSON	GASOLINE	3/18/91	2, 2A	E,Q	
SAN AUGUSTINE									
PST		FINA OIL & CHEMICAL CO	092539	HWY 21, SAN AUGUSTINE	GASOLINE	1/11/89	2, 5	E,Q	
SAN JACINTO									
PST		TENNECO OIL INC	092230	IH-59, SHEPHERD	GASOLINE	8/23/88	2, 6	E,Q	
		TRINITY TEMPLE PENTECOSTAL CH	093508	HWY 59, SHEPHERD	UNKNOWN	6/14/89	1B, 1A	E,Q	
SAN PATRICIO									
ENFWST		E. I. DUPONT - INGLESIDE	30018	HWY 361, 3 MI EAST OF GREGORY, INGLESIDE	TCE, CARBON TET, AS, CHLO	1/1/76	3B, 4	E	
		GREENWAY AVIATION	36884	3 MI W. OF SINTON ON FM 881, SINTON	ARSENIC, PESTICIDES, HERBICIDES	7/28/89	4A, 2B	EQV	
		SAN PATRICIO COUNTY	T0006	FM 881 3 MI W OF SINTON, SINTON	ARSENIC, PESTICIDES, HERBICIDES	7/28/89	3B, 4A	EQV	
		WRIGHTWAY SPRAYING SERVICE	33773	FM 881 3 MI W OF SINTON	ARSENIC, PESTICIDES, HERBICIDES	7/28/89	4A, 2B	EQV	

TABLE 1
GROUNDWATER CONTAMINATION CASE DESCRIPTIONS BY COUNTY
TEXAS NATURAL RESOURCE CONSERVATION COMMISSION

COUNTY	DIVISION	NEW CASES	FILE NAME	FILE NUMBER	LOCATION	CONTAMINATION DESCRIPTION	DATE	ENFORCEMENT STATUS	DATA QUALITY	SECTION 5.236
SAN PATRICIO	MSW		BFI/CITY OF SINTON: MW-6A, 6S, AND 12S.	MSW00242A	APPROX. 3 MI. SW OF SINTON, NW CORNER OF INTERSECTION OF FM 1945 AND COUNTY RD. 39, SINTON, TX.	VOCs (TCE, PCE, VINYL CHLORIDE, 1,1-DICHLOROETHANE, AND 1,1-DICHLOROETHENE)	6/7/91	3B, 4	E,Q,V,1,2	
	PCD/CA		CHICAGO BRIDGE & IRON (CBI-NA-CON)	30309	FM 1069, INGLESIDE	SULFATES, ACID	11/30/71	2B, 5	E	
			DUPONT - INGLESIDE	30018	HWY 361, 3 MI EAST OF GREGORY	TCE, CARBON TETRACHLORIDE, ARSENIC, CHLORIDES, CHLOROFORM	10/7/92	2, 6C	E,Q	
			OCCIDENTAL CHEM CORP - GREGORY	38280	HWY 361, GREGORY	CHLORIDES, CARBON TETRACHLORIDE, TETRACHLOROETHANE, TOX	3/1/76	1B,3A, 1,4	E	
	PCD/ENF		COASTAL STATES CRUDE - SAN PAT. CO.	39989	NEAR INTER OF FM 1074 AND SH67, SAN PATR	HYDROCARBONS	10/23/89	2A, 2A	E	
			COASTAL STATES DIESEL RELEASE	83092	0.4 MI NORTH CR 72 AND CR 75	BTEX, MTBE		2B, 3	EQV3	
			COASTAL STATES JET FUEL RELEASE	83087	0.2 MI NORTH FM 1074 AND CR 893	HYDROCARBONS AND BTEX COMPOUND		2B, 2A	EQV3	
	PCD/SUP		SINTON WATER WELLS	484930	1 MI. S. OF HWY. 77 AND FM 1945, SINTON, TX.	BENZENE	10/12/94	5B, 4	E,Q,2	
	PCD/VC	*	FORMER INGLESIDE OFFSHORE SERVICES PROPERTY	488	CARUTHERS COVE, OLD INGLESIDE	TPH, BTEX	3/10/97	0, 2	E	
		*	PLX INGLESIDE, INC.	449	1269 SUNRAY ROAD, INGLESIDE	TPH, SVOCS, METALS	2/5/97	1, 2	E	
		*	UNDEVELOPED LAND - NEW PUBLIC SAFETY FACILITY	150	8TH STREET AND STATE HIGHWAY 1069, INGLESIDE	PETROLEUM	12/18/95	0, 6	E	
	PST		CIRCLE K CORP	094129	102 SUNSET RD, GREGORY	GASOLINE	11/27/89	2, 4	E,Q	
			CIRCLE K CORP	098398	200 N VINYARD, SINTON	GASOLINE	3/27/91	2, 2A	E,Q	
			CITIZENS BANK	104145	HWY 181, TAFT	GASOLINE	8/12/92	2A, 1A	E,Q	
			CITY OF ARANSAS PASS	110340	338 S ARCH, ARANSAS PASS	GASOLINE	12/7/95	2, 2A	E,Q	
			COASTAL MAVERICK	109544	706 MOORE AVE, PORTLAND	GASOLINE	3/21/95	2, 2A	E,Q	
		*	COONROD ELECTRIC CO	111324	224 N RACHAL, SINTON	UNKNOWN	7/15/96	2, 2A	E,Q	
		*	DIAMOND SHAMROCK REF & MKTG CO	094452	1402 WILDCAT DR, PORTLAND	GASOLINE	12/12/89	2, 2A	E,Q	
			DIAMOND SHAMROCK REF & MKTG CO	098683	302 HWY 181, TAFT	GASOLINE	3/11/91	2, 2A	E,Q	
			DIAMOND SHAMROCK REF & MKTG CO	101867	320 W SINTON ST, SINTON	GASOLINE	2/13/92	2, 2A	E,Q	
		*	E H GREEN MOTOR COMPANY	105206	700 VOSS AVE, ODEM	GASOLINE	11/5/92	2, 2A	E,Q	
			E I DUPONT DE NEMOURS	094072	HWY 361, INGLESIDE	DIESEL	11/20/89	2, 5	E,Q	
			FFP OPERATING PARTNERS	098208	716 MOORE AVE, PORTLAND	GASOLINE	3/11/91	2, 2A	E,Q	
			FFP OPERATING PARTNERS	099833	N HWY 181, TAFT	GASOLINE	8/1/91	2, 2A	E,Q	
		*	FFP OPERATING PARTNERS, LLP	112654	500 BLK W SINTON, SINTON	GASOLINE, DIESEL	12/12/97	1B, 1A	E,Q	
			LYKES BROTHERS INC	102569	CTY 25, EDROY	GASOLINE	4/3/92	2, 2A	E,Q	
			M I DRILLING FLUIDS CO	107635	HWY 361, ARANSAS PASS	DIESEL	11/2/93	2, 2A	E,Q	
			MAGEE GASKINS INC	110127	1509 RAHT, ROCKPORT	GASOLINE, DIESEL	11/29/95	2A, 1A	E,Q	
			MAGEE GASKINS INC	110128	1627 WILDCAT, PORTLAND	GASOLINE, DIESEL	11/29/95	2, 2A	E,Q	
			MAGEE GASKINS INC	110129	235 W CLEVELAND, ARANSAS PASS	GASOLINE	11/29/95	2A, 1A	E,Q	
			MOODY OIL CO	111256	839 WHEELER, ARANSAS PASS	GASOLINE, DIESEL	7/1/96	2, 2A	E,Q	
		*	MOSS J.G.	101009	400 S SAN PATRICIO, SINTON	GASOLINE	11/25/91	2, 2A	E,Q	
			RAUL & ANGELITA GONZALES	096760	112 N MCCALL, SINTON	DIESEL, GASOLINE	9/18/90	2, 5	E,Q	
			ROB DARVILLE	110126	133 N AVE B, INGLESIDE	GASOLINE, DIESEL	11/29/95	2, 2A	E,Q	

TABLE 1
GROUNDWATER CONTAMINATION CASE DESCRIPTIONS BY COUNTY
TEXAS NATURAL RESOURCE CONSERVATION COMMISSION

COUNTY	DIVISION	NEW CASES	FILE NAME	FILE NUMBER	LOCATION	CONTAMINATION DESCRIPTION	DATE	ENFORCEMENT STATUS	DATA QUALITY	SECTION 5.236
SAN PATRICIO										
	PST									
			ROBERT HARGROVE	101323	259 S COMMERCIAL, ARANSAS PASS	GASOLINE, DIESEL, WASTE OIL	12/23/91	5B, 1A	E,Q	
			ROCKPORT HARBORFRONT LP	109614	1114 MAINSTREET, ROCKPORT	DIESEL, WASTE OIL	12/16/94	2, 6	E,Q	
			SAN PATRICIO COUNTY	097178	IH--37, EDROY	GASOLINE, DIESEL	11/6/90	2, 4	E,Q	
			SAN PATRICIO COUNTY	103627	221 SCOFIELD, SINTON	UNKNOWN	6/26/92	2A, 6	E,Q	
			SSP PARTNERS	091912	204 E SINTON ST, SINTON	GASOLINE	6/1/88	2, 4	E,Q	
			SSP PARTNERS	092392	201 HWY 181, TAFT	GASOLINE	11/18/88	2, 4	E,Q	
			SSP PARTNERS	111121	430 S MAIN, INGLESIDE	UNKNOWN	6/4/96	2, 2A	E,Q	
			T.M GUNN CONSTRUCTION	100795	1902 W WHEELER, ARANSAS PASS	DIESEL	11/5/91	2A, 6	E,Q	
			TESORO PETROLEUM DIST CO	104173	BISHOP RD, INGLESIDE	DIESEL	6/3/92	2, 4	E,Q	
			TIDEPORT PETROLEUM INC	106052	121 GREEN AVE, TAFT	UNKNOWN	2/8/93	2, 2A	E,Q	
SAN SABA										
	PST									
			CITY OF SAN SABA	101513	302 E WALLACE, SAN SABA	GASOLINE	1/8/92	2, 2A	E,Q	
			RICHLAND SPRINGS ISD	109895	W HWY 190, RICHLAND SPRINGS	UNKNOWN	8/31/95	2, 6	E,Q	
			SAN SABA BUTANE	101511	113 S HIGH, SAN SABA	GASOLINE	1/8/92	2, 2A	E,Q	
SCHLEICHER										
	PST									
			HALBERT L P GAS	091526	101 S DIVIDE, ELDORADO	GASOLINE	10/27/87	2A, 1A	E,Q	
SCURRY										
	PST									
			ALLSUPS PETROLEUM	111612	3911 COLLEGE AVE, SNYDER	GASOLINE	4/6/96	2, 2A	E,Q	
			BILL BURNS OIL CO	111316	1511 26TH ST, SNYDER	GASOLINE, DIESEL	6/28/96	2, 2A	E,Q	
			BUNCH OIL CO	099144	3611 COLLEGE AVE, SNYDER	GASOLINE	5/28/91	5B, 1A	E,Q	
			CARL BALLARD	112197	1304 E COLISEUM, SNYDER	UNKNOWN	3/28/97	2, 2A	E,Q	
			CITY OF SNYDER	098621	37TH, SNYDER	GASOLINE	2/20/91	2, 2A	E,Q	
			CITY OF SNYDER	108955	1111 37TH ST, SNYDER	GASOLINE	10/14/94	2, 2A	E,Q	
			DENSON HAROLD	111049	300 COLISEUM DR, SNYDER	UNKNOWN	5/22/96	2, 2A	E,Q	
			E L FARMER & CO	093536	1905 11TH ST, SNYDER	GASOLINE	7/24/89	2, 4	E,Q	
			EXXON COMPANY USA	095885	FM 1610, SNYDER	UNKNOWN	6/11/90	2, 6	E,Q	
			LINE AND LINE OIL COMPANY	112268	3501 COLLEGE AVE, SCURRY	UNKNOWN	4/25/97	1B, 1A	E,Q	
			M & M FUELS	109673	HWY 84, HERMLEIGH	GASOLINE	5/30/95	1B, 1A	E,Q	
			MIDWEST ELECTRIC CO-OP INC	093472	2300 COLLEGE AVE, SNYDER	GASOLINE	7/18/89	2, 2A	E,Q	
			PRIDE COMPANIES LP	096189	HWY 84, SNYDER	GASOLINE	6/19/90	2, 2A	E,Q	
			SCURRY COUNTY	094461	RT 1, SNYDER	AV-GAS	12/13/89	2, 2A	E,Q	
			SNYDER PUBLIC SCHOOLS	093762	2901 37TH ST, SNYDER	GASOLINE	8/29/89	2, 2A	E,Q	
SHACKELFORD										
	PST									
			CAWTHON OIL INC	104125	HWY 180, ALBANY	UNKNOWN	7/24/92	2, 2A	E,Q	
			CONOCO SERVICE CENTER, INC.	099502	135 MAIN ST, ALBANY	GASOLINE, DIESEL	7/11/91	2, 2A	E,Q	
			HAROLD G LAW	100993	421 S MAIN ST, ALBANY	GASOLINE	11/22/91	2A, 1A	E,Q	
			SAZAMA FUEL	104725	127 HILL ST, ALBANY	GASOLINE, DIESEL	9/4/92	1B, 1A	E,Q	
			UNKNOWN	099055	317 S 3RD, ALBANY	GASOLINE	5/24/91	5B, 1A	E,Q	
SHELBY										
	MSW									
			CITY OF CENTER: P-2S AND 5S.	MSW00409	END OF MAXWELL ST., CENTER, TX.	VOCs (CHLORO BENZENE, 1,4-DICHLORO BENZE, AND 1,1-DICHLOROETHANE)	2/4/91	2A, 1A	E,Q,V,2	

TABLE 1
GROUNDWATER CONTAMINATION CASE DESCRIPTIONS BY COUNTY
TEXAS NATURAL RESOURCE CONSERVATION COMMISSION

COUNTY	DIVISION	NEW CASES	FILE NAME	FILE NUMBER	LOCATION	CONTAMINATION DESCRIPTION	DATE	ENFORCEMENT STATUS	DATA QUALITY	SECTION 5.236		
SHELBY	PST		CRAWFORD ROBYN	098455	HWY 59, TIMPSON	DIESEL	3/14/91	2, 6	E,Q			
			CRUMP OIL COMPANY	100847	HWY 96, TENAHA	GASOLINE	10/4/91	2, 2A	E,Q			
			CURRENT OCCUPANT	101398	202 TENAHA, CENTER	GASOLINE	12/27/91	2A, 1A	E,Q			
			FFP OPERATING PARTNERS	094602	907 HURST, CENTER	GASOLINE	1/23/90	2, 2A	E,Q			
			FFP OPERATING PARTNERS	098292	815 SHELBYVILLE ST, CENTER	GASOLINE	3/13/91	1B, 1A	E,Q			
			JONES MAURENE	103280	225 SAN AUGUSTINE, CENTER	GASOLINE	6/2/92	2A, 6	E,Q			
			PARK D E	099484	FM 139, SHELBYVILLE	GASOLINE	7/11/91	2, 6	E,Q			
			ROY HUTTO	108652	HWY 59, TIMPSON	GASOLINE	4/6/94	5B, 2A	E,Q			
		SHERMAN	PST		OLIVE BOSTON ESTATE	103192	301 TEXAS AVE, STRATFORD	GASOLINE	5/15/92	2, 2A	E,Q	
		SMITH	ENFWST		ALLIED MOTOR OILS/ALLIED TRANSPORT	96141	1602 W. HOUSTON, TYLER	TPH,BTEX	3/28/89	4A, 1B	EQ	
	AMERICAN ECOLOGY			32123	13640 HWY 155N, TYLER	CHLOROBENZENE, 1,1-DICHLOROETHENE, METHYLE	10/30/90	0, 2	E			
	AMERICAN ECOLOGY (GIBRALTAR CHEMICAL)			39299	2 MI SOUTH OF WINONA	CHLORINATED SOLVENTS	10/3/90	0, 2	E			
	HOWE-BAKER ENGINEERS, INC			39421	FM 850 EAST OF TYLER	VOC (TOLUENE, MEK)	7/31/91	1A, 3B	EQV2			
	LA GLORIA OIL & GAS CO.			30872	EAST COMMERCE AT MCMURTRY, TYLER	PETROLEUM, GASOLINE, BTEX	12/1/85	3B, 5	EQV23			
MSW			CITY OF TYLER: MW-1, 2, 5, 6, AND B2	MSW00690	1.0 MI. W OF INTERSECTION OF FM 2908 AND FM 2767, ON S SIDE OF FM 2767, TYLER, TX.	VOCs (TCE, PCE)	9/18/90	2A, 2A	E,Q,V,2			
PCD/CA		FERRO CORP.	32680	1812 E. DUNCAN, TYLER	TPH, BTEX, SPENT SOLVENTS	10/15/93	2A, 1A	EQV2				
		LA GLORIA OIL & GAS CO.	30872	EAST COMMERCE AT MCMURTRY, TYLER	PETROLEUM, GASOLINE, BETX	12/1/85	3B, 5	E,Q,V,2				
		TYLER PIPE	30140	US 69, 4 MILES N OF LOOP 323, TYLER	CHLORIDE, FLOURIDE, SODIUM SULFATE	5/19/83	3A, 2A	E,Q				
PCD/VC		COLOR TILE STORE	379	1621 SOUTH BROADWAY, TYLER	VOC	10/22/96	0, 0	E				
		COOPER CAMERON CORPORATION	550	1520 EAST LAUREL STREET, TYLER	METALS	6/23/97	0, 2	E				
PST		A 1 RENT ALL INC	100609	117 SHELLEY DR, TYLER	GASOLINE	10/4/91	2, 2A	E,Q				
		ABF FREIGHT SYSTEMS INC	098780	3201 E GENTRY BLVD, TYLER	GASOLINE, DIESEL, WASTE OIL	4/22/91	2, 2A	E,Q				
		ABRAHAM OIL COMPANY	093263	1515 S VINE ST, TYLER	GASOLINE	5/30/89	2, 2A	E,Q				
		ALLIED MOTOR OILS INC	096141	1609 W HOUSTON ST, TYLER	GASOLINE, DIESEL	8/10/88	2, 3	E,Q				
		ALLIED TRANSPORT CO	097103	734 FLEISHEL, TYLER	GASOLINE	10/24/90	2, 2A	E,Q				
		ARP ISD	096038	105 SCHOOL ST, ARP	GASOLINE	6/27/90	2, 6	E,Q				
		ATLAS WIRELINE SERVICE	095981	FM 2767, TYLER	GASOLINE	5/8/90	2, 2A	E,Q				
		AUTOMATED & CUSTOM FOOD SERVIC	098309	FREEDLINE, TYLER	GASOLINE, WASTE OIL	3/19/91	2, 4	E,Q				
		BAROID DRILLING FLUIDS INC	109615	1625 JOHN CARVEY DR, TYLER	GASOLINE	6/9/95	2, 2A	E,Q				
		CARR CARRY	104932	HWY 69 AND FM 344, BULLARD	GASOLINE	10/8/92	2A, 2A	E,Q				
		CHEROKEE COLUMBUS REAL ESTATE	093917	805 W FRONT ST, TYLER	GASOLINE	10/25/89	2, 2A	E,Q				
		CITY OF TYLER	098812	400 W OAKWOOD ST, TYLER	GASOLINE, DIESEL	4/14/91	2, 2A	E,Q				
		CITY OF TYLER	105584	TYLER	GASOLINE	12/2/92	2, 2A	E,Q				
		COCA COLA ENTERPRISES INC	091479	3200 W GENTRY PKWY, TYLER	DIESEL	10/1/87	2, 4	E,Q				
		COLLECTING BANK NATIONAL ASSOC	094554	1328 E GENTRY RD, TYLER	GASOLINE	6/2/89	2, 3	E,Q				

TABLE 1
GROUNDWATER CONTAMINATION CASE DESCRIPTIONS BY COUNTY
TEXAS NATURAL RESOURCE CONSERVATION COMMISSION

COUNTY	DIVISION	NEW CASES	FILE NAME	FILE NUMBER	LOCATION	CONTAMINATION DESCRIPTION	DATE	ENFORCEMENT STATUS	DATA QUALITY	SECTION 5.236
SMITH	PST		DENNIS DARRYL	097210	825 BERGFIELD, TYLER	GASOLINE	11/7/90	5B, 1A	E,Q	
			ENTEX INC	094337	310 MCMURRAY, TYLER	GASOLINE	12/6/89	2, 2A	E,Q	
			FDIC	096374	E HWY 31, TYLER	DIESEL	8/1/90	2, 2A	E,Q	
			FDIC	100102	313 MARTIN LUTHER KING BLVD, TYLER	GASOLINE, WASTE OIL	9/6/91	2A, 1A	E,Q	
			FERRO CORP	102212	1812 E DUNCAN ST, TYLER	GASOLINE	2/25/92	2, 2A	E,Q	
			FFP OPERATING PARTNERS	093181	351 S GLENWOOD, TYLER	UNKNOWN	6/17/89	2, 2A	E,Q	
			FFP OPERATING PARTNERS, LP	104367	907 S MAIN, LINDALE	GASOLINE	8/14/92	2A, 1A	E,Q	
			FIRST CITY SERVICING CORP	101636	OLD JACKSONVILLE HWY, FLINT	GASOLINE	1/23/92	2, 2A	E,Q	
			FLOWERS BAKING CO	097445	1200 W ERWIN, TYLER	GASOLINE, DIESEL	11/28/90	2A, 2A	E,Q	
			FOOD FAST CO	111856	13168 E HWY 64, CHAPEL HILL	GASOLINE, DIESEL	10/9/96	2, 2A	E,Q	
			FUEL DISTRIBUTORS INC	095757	205 E VALENTINE, TYLER	GASOLINE	3/8/90	2A, 2A	E,Q	
			GLASS OIL COMPANY	093261	1634 S VINE ST, TYLER	GASOLINE	6/15/89	2, 2A	E,Q	
			GLASS OIL COMPANY	093539	2523 SE LOOP 323, TYLER	DIESEL	8/22/89	2, 2A	E,Q	
			GREEN OIL CO	106772	HWY 155, WINONA	GASOLINE, DIESEL	4/30/93	2, 2A	E,Q	
			HAROLD POPE & KENNY POPE	097966	5225 S BROADWAY, TYLER	GASOLINE	2/7/91	5B, 2A	E,Q	
			HIDE A WAY LAKE MARINA	095682	HIDE A WAY LN, LINDALE	GASOLINE	5/3/90	2A, 2A	E,Q	
			JAMAL MOHARER	095526	401 BOIS D'ARC, TYLER	GASOLINE	5/1/90	2A, 1A	E,Q	
			JEWELL ENVIRONMENTAL INC	106877	603 WHITESIDE RD, TYLER	DIESEL	5/5/93	2, 2A	E,Q	
			JFM, INC (SUNBURST ENERGY DIV)	100854	101 N HWY 110, WHITEHOUSE	GASOLINE	11/12/91	2, 2A	E,Q	
			JOE TARRANT OIL CO	091898	N HWY 271, TYLER	GASOLINE	5/13/88	2, 2A	E,Q	
			JOHN SOULES FOOD INC	108846	308 N PALACE AVE, TYLER	GASOLINE	5/25/93	2A, 1A	E,Q	
			KEELING EVIE ESTATE	092964	GEORGIA, TROUP	UNKNOWN	4/25/89	1B, 1A	E,Q	
			KENT KELLUM	092104	N HWY 135, ARP	UNKNOWN	5/13/88	1B, 1A	E,Q	
			KIM HAWKINS	098035	312 W MARTIN LUTHER KING BLVD, TYLER	GASOLINE	7/17/90	5B, 2A	E,Q	
			KIRBY OIL CO	095391	403 MARTIN LUTHER KING BLVD, TYLER	GASOLINE	4/10/90	2, 2A	E,Q	
			KIRBY OIL CO	107758	2010 W GENTRY, TYLER	GASOLINE	11/16/93	2, 2A	E,Q	
			KIRBY OIL CO	108845	500 N PALACE AVE, TYLER	GASOLINE	11/1/93	1B, 1A	E,Q	
			KIRBY OIL CO	112751	6500 S BROADWAY, TYLER	GASOLINE	9/25/97	1B, 1A	E,Q	
			KIRBY OIL CO INC	112921	HWY 110, TROUP	GASOLINE	10/8/97	1B, 1A	E,Q	
			KIRBY OIL CO INC	112922	16772 FM 2493 3, GRESHAM	GASOLINE	10/14/97	1B, 1A	E,Q	
			LAUGHLIN STAN	105212	1405 TROUP HWY, TYLER	GASOLINE, WASTE OIL	10/19/92	2, 2A	E,Q	
			M-PAX CONVENIENCE STORES	091236	1516 S VINE AVE, TYLER	GASOLINE	1/1/84	2, 6	E,Q	
			MARVIN ELLIS	103494	2021 GENTRY, TYLER	GASOLINE	11/12/91	5B, 1A	E,Q	
			MARY ETTA SALAS -HSBD DECEASED	096447	110 N CLAYTON, TYLER	GASOLINE, DIESEL	6/21/90	5B, 2A	E,Q	
			PACE OIL CO	094412	1811 S GRAND, TYLER	GASOLINE	12/21/89	2, 2A	E,Q	
			PARROTT BILL	102406	COOPER ST, LINDALE	GASOLINE, WASTE OIL	3/27/92	2, 5	E,Q	
			R T HOPSON	106212	W HWY 64, TYLER	GASOLINE	2/22/93	2, 6	E,Q	
			REX HIDE INDUSTRIES INC	097742	705 S LYONS, TYLER	CHEMICAL	1/8/91	2, 2A	E,Q	
			SAM R. HILL WAREHOUSE CORP.	096443	N FLEISHEL, TYLER	GASOLINE	8/7/90	2, 2A	E,Q	
			SMITH COUNTY FIRE MARSHAL	098602	CTY RD 4112, LINDALE	GASOLINE, DIESEL	4/10/91	2, 2A	E,Q	
			SOUTHLAND CORP	091822	109 N CLAYTON, TYLER	UNKNOWN	4/15/88	2, 2A	E,Q	
			SOUTHLAND CORP	103925	2121 E LOOP 323, TYLER	GASOLINE	7/20/92	2, 2A	E,Q	
			SPEEDY STOP/RETAIL PROPERTY PA	108771	532 S BROADWAY, TYLER	GASOLINE	10/4/94	2, 2A	E,Q	
			STAR ENTERPRISE	099051	IH--20, SWAN	GASOLINE	5/16/91	2, 2A	E,Q	
			STRASBURGER ENTERPRISES INC	103684	2626 E TH, TYLER	GASOLINE	6/30/92	2, 2A	E,Q	
			STRASBURGER ENTERPRISES INC	103708	334 S BECKHAM, TYLER	GASOLINE, DIESEL	6/30/92	2, 2A	E,Q	
			STRASBURGER ENTERPRISES INC	103736	2715 N NW LOOP 323, TYLER	GASOLINE, DIESEL	6/28/92	2, 2A	E,Q	
			STRASBURGER ENTERPRISES, INC.	099358	1400 E COMMERCE ST, TYLER	GASOLINE	6/21/91	2, 4	E,Q	

TABLE 1
GROUNDWATER CONTAMINATION CASE DESCRIPTIONS BY COUNTY
TEXAS NATURAL RESOURCE CONSERVATION COMMISSION

COUNTY	NEW CASES	FILE NAME	FILE NUMBER	LOCATION	CONTAMINATION DESCRIPTION	DATE	ENFORCEMENT STATUS	DATA QUALITY	SECTION 5.236
SMITH	PST								
		TEXACO REF. & MARKETING	094034	IH-20, TYLER	GASOLINE	11/2/89	1B, 1A	E,Q	
		TEXACO REFINING & MARKETING	093328	IH-20, TYLER	UNKNOWN	7/31/89	2, 4	E,Q	Y
		TJB PARTNERS	098638	1321 LAKE PLACID, TYLER	GASOLINE, DIESEL	4/12/91	2, 2A	E,Q	
		TOEWS MRS DONNA JEAN	098461	825 N BECKHAM, TYLER	GASOLINE, DIESEL, CHEMICAL	4/2/91	2A, 1A	E,Q	
		TOTAL PETROLEUM INC	111475	3801 CHANDLER HWY, TYLER	GASOLINE	8/1/96	2, 2A	E,Q	
		TRUMAN ARNOLD COMPANIES	093262	1637 S VINE ST, TYLER	GASOLINE	6/15/89	2, 2A	E,Q	
		TRUMAN ARNOLD COMPANIES	093772	IH-20, TYLER	GASOLINE	5/24/89	2, 2A	E,Q	
		TRUST/FIRST CITY TEXAS BANK	094852	124 S COLLEGE, TYLER	GASOLINE	2/6/90	2, 2A	E,Q	
		TUNEUP MASTERS INC	095736	400 S BECKHAM ST, TYLER	WASTE OIL	6/5/90	1B, 6	E,Q	
		TX E 1ST LIMITED LIABILITY CO	093463	4219 S BROADWAY, TYLER	GASOLINE	7/20/89	2, 2A	E,Q	
		TXDOT	098970	NEW FRANKSTON HWY, TYLER	DIST F OIL	5/15/91	2, 2A	E,Q	
		TYLER AERO	112106	TYLER POUNDS FIELD, TYLER	UNKNOWN	2/3/97	2, 2A	E,Q	
		TYLER BANK & TRUST N A	112716	422 N HWY 110, WHITEHOUSE	UNKNOWN	10/14/97	1B, 1A	E,Q	
		TYLER ISD	099485	1335 W 8TH ST, TYLER	WASTE OIL	7/11/91	2, 2A	E,Q	
		TYNER R D	099242	425 N BOIS D'ARC, TYLER	GASOLINE	6/11/91	5B, 6	E,Q	
		UNKNOWN	092079	N HWY 135, ARP	GASOLINE	5/13/88	1B, 1A	E,Q	
		UNKNOWN	109800	1800 BROADWAY, TYLER	UNKNOWN	2/20/95	2A, 1A	E,Q	
		WAGNER CADILLAC CO	096648	4100 S BROADWAY, TYLER	GASOLINE, WASTE OIL	8/31/90	2, 6	E,Q	
		WALTER JOHNSTON	110637	1326 W BOW, TYLER	UNKNOWN	3/20/96	2A, 1A	E,Q	
		WRIGHT STORY	103369	415 N BONNER, TYLER	GASOLINE	6/3/92	5B, 1A	E,Q	
		YOUNG CLARENCE PROPERTY	094056	301 E FRONT ST, TYLER	GASOLINE	11/15/89	5B, 1A	E,Q	
SOMERVELL	PCD/ENF								
		TU ELECTRIC - COMANCHE PEAK STEAM ELECTRIC STATION	33306	GLEN ROSE, TX	ORGANICS	3/12/89	3A, 3	EQV	
STARR	PST								
		DIAZ UBALDO	105643	4343 E HWY 83, RIO GRANDE CITY	GASOLINE	3/10/93	2, 2A	E,Q	
		DIAZ UBALDO	105652	4359 E HWY 83, RIO GRANDE CITY	GASOLINE	12/23/92	2, 2A	E,Q	
		ELOY GARZA	108163	E HWY 83, RIO GRANDE CITY	GASOLINE, DIESEL	5/4/94	2A, 1A	E,Q	
		THOMAS ARMSTRONG	102288	FORT RINGOLD, RIO GRANDE CITY	GASOLINE	4/13/92	1B, 1A	E,Q	
STEPHENS	PST								
		BILLY SAM FAMBRO	091668	BAYLOR, BRECKENRIDGE	GASOLINE	9/1/87	5B, 2A	E,Q	
		CAWTHON OIL	109685	1602 W WALKER, BRECKENRIDGE	GASOLINE	7/10/95	2, 2A	E,Q	
		CITY OF BRECKENRIDGE	100776	507 E WALKER, BRECKENRIDGE	GASOLINE	11/4/91	2, 6	E,Q	
		CRIDER & PEEKS	110008	301 S BRECKENRIDGE AVE, BRECKENRIDGE	GASOLINE	10/30/95	2, 2A	E,Q	
		KING HOERMANN OIL CO	091661	114 N BRECKENRIDGE AVE, BRECKENRIDGE	GASOLINE, WASTE OIL	3/1/86	2, 6	E,Q	
STERLING	PST								
		TXDOT	099531	HWY 87, STERLING CITY	GASOLINE	6/21/91	2, 6	E,Q	
		WYN-LOR	109994	401 WASHINGTON, STERLING CITY	DIESEL	10/18/95	2, 2A	E,Q	
STONEWALL	PST								
		ASPERMONT ISD	094784	PO BOX 549, ASPERMONT	GASOLINE	1/29/90	2, 2A	E,Q	
		G & M OIL CO INC	094833	HWY 83, ASPERMONT	DIESEL	1/30/90	2A, 2A	E,Q	

TABLE 1
GROUNDWATER CONTAMINATION CASE DESCRIPTIONS BY COUNTY
TEXAS NATURAL RESOURCE CONSERVATION COMMISSION

COUNTY	DIVISION	NEW CASES	FILE NAME	FILE NUMBER	LOCATION	CONTAMINATION DESCRIPTION	DATE	ENFORCEMENT STATUS	DATA QUALITY	SECTION 5.236
STONEWALL	WQD		TDA PESTICIDE SURVEY	2141406	WELL NO. 21-41-406 (SAMPLE NO. 0686-91-026) "STONEWALL 1"	ATRAZINE, PROMETON	10/24/90	2D, 1	V,2,3	
			TDA PESTICIDE SURVEY	2141426	WELL NO. 21-41-426 (SAMPLE NO. 0686-91-027) "STONEWALL 4"	PROMETON	10/24/90	2D, 1	V,2,3	
SUTTON	PST		DOWELL SCHLUMBERGER INC	094126	106 3RD, SONORA	CHEMICAL	10/19/89	2, 6	E,Q	
SWISHER	PCD/SUP		CITY OF HAPPY	TDH#219000 1	MUNICIPAL WELL #3, HAPPY, TX.	CARBON TETRACHLORIDE	5/6/91	1B, 1B	Q	
	PST		TULIA WHEAT GROWERS INC	109954	HWY 86, TULIA	GASOLINE	10/19/95	2, 2A	E,Q	
			TXDOT	107266	HWY 87, TULIA	GASOLINE	7/25/92	2, 2A	E,Q	
			YOUNG & ELLIS	095342	N HWY 87, KRESS	GASOLINE	3/26/90	2, 2A	E,Q	
TARRANT	ENFWST		ADVANCED GRAPHICS	30346	942 MINTERS CHAPEL ROAD, GRAPEVINE	CHROMIUM	7/2/91	2C, 3	EQ	
			AMBER PIPELINE COMPANY	F0010	6700 PLEASANT RUN ROAD, COLLEYVILLE	BTEX, GASOLINE	11/2/94	3B, 2A	EQV	
			AMBER REFINING	30980	INT. OF NE 28TH AND SYLVANIA ST., FORT WORTH	BTEX, HYDROCARBONS	2/22/87	4A, 2A	EQV	
			BOYLES GALVANIZING	30016	625 HURST BLVD., HURST	METALS, CHLORIDES	11/15/83	3B, 2A	E	
			CHEMSCOPE CORPORATION	65395	3200 EAST RANDALL MILL RD, ARLINGTON	VOCs		3B, 2A	V2	
			HUNTINGTON TILE/PACIFIC CERAMICS	38142	3600 CONWAY, FORT WORTH	LEAD	3/3/89	3A, 5	EQV23	
			TU ELECTRIC - FT. WORTH	39927	210 N.W. 4TH ST., FORT WORTH	PB,CADMIUM,CR,TPH,EPTOXLEAD	7/7/92	2B, 4	E	
	ENFWTR		UNION PACIFIC	00780	1 MI. SW OF I30 AND UNIVERSITY DR	HYDROCARBON		3B, 4	E,Q,V	
	FOD		USGS - TRINITY RIVER NAWQA PROJECT	XU-32-23-315	1308 BOWEN ROAD, ARLINGTON, TX	VINYLCHLORIDE, TRICHLOROETHYLENE	8/10/93	1D, 6		
	IHW		BORDEN GRAPHICS FACILITY	31260	3221 E. RANDOL MILL ROAD, ARLINGTON	BENZENE, TOLUENE	5/2/97	3A, 2A	E	
	MSW		LAILAW/CITY OF FORT WORTH: MW-9 AND 103	MSW00464A	BETW. LITTLE FOSSIL AND BIG FOSSIL CREEKS, S OF MIDWAY RD & ROCK ISLAND RR, 300 FT S OF SH 121, AND 0.4 MI. N OF ELLIOT READERS RD., FORT WORTH, TX.	VOCs (ACETONE, BENZENE, CHLOROBENZENE, AND 1,4-DICHLOROBENZENE)	1/30/91	2A, 2A	E,Q,V,2	
			WMI, INC./CITY OF FORT WORTH (EASTSIDE): MW-1R	MSW01004	ADJ. TO AND ON THE S. SIDE OF E. FIRST ST. BETW. THE W. FORK OF THE TRINITY R. AND RANDOL MILL ROAD, FORT WORTH, TX	TOC, AND SODIUM	4/19/93	0, 2B	E,Q,V,1,2	
	PCD/CA		AIR FORCE PLANT #4 (LOCKHEED FORT WORTH CO.)	30584	1500 NORTH GRANTS LANE, FORT WORTH	ORGANICS, TCE, METALS	10/1/82	5A, 3	E,Q	
			ANCHOR METALS INC	34659	645 W. HURST BLVD., HURST	SOLVENTS, CHROMIUM, ZINC	10/19/89	2A, 2A	E	
			BELL HELICOPTER TEXTRON	30406	600 E HARST BLVD, FORT WORTH	CHROMIUM	6/8/92	2B3AB, 2A	E,Q	
			CARSWELL AIR FORCE BASE	65004	NAVAL AIR STATION FT.WORTH JOINT RESERVE BASE	TCE,ORGANICS	11/8/91	3A, 4	E,Q,V,2,3	

TABLE 1
GROUNDWATER CONTAMINATION CASE DESCRIPTIONS BY COUNTY
TEXAS NATURAL RESOURCE CONSERVATION COMMISSION

COUNTY	NEW CASES	FILE NAME	FILE NUMBER	LOCATION	CONTAMINATION DESCRIPTION	DATE	ENFORCEMENT STATUS	DATA QUALITY	SECTION 5.236
TARRANT									
	PCD/CA	FAMCO /CLOVER CORNER PROPERTY JEMTEX ACQ. INC.	T0058 T0025	4101 CAMP BOWIE BLVD., FT. WORTH BEDFORD	VOC ARSENIC, BARIUM, CADMIUM, CHROMIUM, NICK	3/24/92 8/15/90	0, 3 0, 2A	E,Q,V EQ	
		STAR ENTERPRISE - FT. WORTH	34146	701 RD TO SIX FLAGS, FT. WORTH	PETROLEUM HYDROCARBONS	8/10/93	0, 2A	E	
	PCD/ENF	AMERICAN CYANAMID COMPANY (CYTEC) AVIALL OF TEXAS, INC.	30023 30430	600 NORTH JONES ST., FORT WORTH 6114 FOREST PARK ROAD, SUITE B	MB,CO,NI,CU,VA JET FUEL, TCE, HALOCARBONS	9/20/89 12/1/89	2B, 2A 0, 4	E EQV2	
		BORDEN CHEMICAL BUMPER SERVICE	31260 34480	3221 EAST RANDOL MILL RD., ARLINGTON 2726 CHESSER BOYER ROAD, FORT WORTH	VOC'S CHROMIUM	10/12/89	2B, 2A	EQV23 2C,2A	
		CHEVRON USA - FORT WORTH CONOCO/CITGO TERMINAL	31862 33988	2525 BRENNAN ST.,FORT WORTH, TX SOUTHLAKE TERMINAL, GRAPEVINE, TX	BTEX,TPH BTEX	7/22/93 1/22/93	2C, 2A 0, 2A	E Q	
		HUNTINGTON TILE/PACIFIC CERAMICS TANDY MAGNETICS	38142 31442	FT. WORTH, TX 401 NORTHEAST 38TH ST, FT WORTH	LEAD THF, TCE, TOLUENE	3/3/89 12/1/89	3A, 5 1A, 4	EQV23 EQV23	
	PCD/SUP	BELL HELICOPTER/TEXTRON MISSOURI PACIFIC RAILWAY AKA.TX PACIFIC RAILROAD		600 E. HURST BLVD., FT. WORTH CENTENNIAL YARD, FORT WORTH	CHROMIUM CHROMIUM, ARSENIC, LEAD	3/5/93 11/22/85	0, 1 1B, 1A	E E	
		STAR ENTERPRISE PETROLEUM MARKETING TERMINAL		3200 N. SYLVANIA AVE., FT. WORTH	OIL, BTEX	9/30/92	0, 2	E	
		SUPERIOR CHROME AKA:SENTRY, TX. AIRCRAFT ENGINE		2025 EAST ROSEDALE, FORT WORTH	CHROMIUM	8/5/82	1B, 1A	Q	
		U.S. AIR FORCE PLANT #4 SUPERFUND SITE	19890515001	6 MILES WEST OF THE CENTER OF FORT WORTH. BORDERED BY LAKE WORTH ON THE NORTH, AND CARSWELL AFB ON THE EAST	TRICHLOROETHENE, VINYL CHLORIDE, DICHLOROETHENE		5A, 3	E,Q,V,2,3	
	PCD/VC	* 2400 WEST FREEWAY AND 2000 NORTH FOREST PARK	273	2400 WEST FREEWAY/2000 NORTH FOREST PARK, FORT WORTH	METALS, PETROLEUM HYDROCARBONS	6/13/96	0, 2	E	
		* 25 ACRE TRACT	465	WEST SEVENTH, FOCH AND STAYTON STREETS, FORT WORTH	HYDROCARBONS (GAS, DIESEL?)	2/19/97	0, 2	E	
		* 4.7573 ACRE TRACT OF LAND (MESCO METAL)	446	NW CORNER OF HIGHWAY 114 AND KIMBALL AVE, SOUTHLAKE	HYDROCARBONS	1/29/97	0, 6	E	
		* A-CLEANERS	557	SW CORNER NW HIGHWAY AND PARK BOULEVARD, GRAPEVINE	CHLORINATED SOLVENTS	7/1/97	0, 4	E	
		* ANADITE, INC.	471	711 WEST HURST BOULEVARD, HURST	METALS	2/19/97	0, 2	E	
		* ARLINGTON STONERIDGE SHOPPING CENTER	352	2400-2424 SOUTH COLLINS ROAD, ARLINGTON	CHLORINATED SOLVENTS	9/24/96	0, 3	E	
		* ARMSTRONG HUGHES PROPERTY	321	12000 SOUTH PIPELINE ROAD, FORT WORTH	TPH/METALS	8/14/96	0, 2	E	
		* AVENUE J BUILDING (PINNACLE BRANDS)	486	924 AVENUE J EAST, GRAND PRAIRIE	SOLVENTS	3/11/97	0, 3	E	
		* BERRY VILLAGE SHOPPING CENTER	279	701 WEST BERRY STREET, FORT WORTH	BETX	6/21/96	0, 5	E	
		* COACHMEN INDUSTRIES OF TEXAS, INC.	518	729 EAST DALLAS ROAD, GRAPEVINE	SOLVENTS	5/2/97	0, 2A	E	
		* DAVIS INDUSTRIAL PARK	469	5205 DAVIS BOULEVARD, N. RICHLAND HILLS	CHLORINATED SOLVENTS	2/19/97	0, 2	E	
		* ESTATE OF ADRIENNE GANS SIMON	141	5101 DAVIS BOULEVARD, N. RICHLAND HILLS	PETROLEUM HYDROCARBONS, PERC	11/8/95	0, 1	E	
		* HARWOOD CENTRAL VILLAGE SHOPPING CENTER	541	2101-2113 HARWOOD ROAD, BEDFORD	CHLORINATED SOLVENTS	5/30/97	0, 3	E	
		* INTERTURBINE DALLAS CASINGS DIVISION	250	2800 AVENUE E EAST, ARLINGTON	SOLVENTS, METALS	5/10/96	0, 3	E	
		* MAYFIELD VILLAGE SHOPPING CENTER	132	2501 MAYFIELD ROAD, ARLINGTON	CHLORINATED SOLVENTS	10/19/95	0, 3	E	
		* OAKS AT CENTREPOINT I AND II APARTMENTS	441	14300 STATLER COURT, FORT WORTH	METALS	1/22/97	0, 6	E	
		* ONE HOUR MARTINIZING DRY CLEANERS	271	MAYFAIR VILLAGE/698 GRAPEVINE HIGHWAY, HURST	SOLVENTS	6/6/96	0, 5	E	
		* ROCK ISLAND/HILL SIDE REDEVELOPMENT PROPERTY	266	CORNER OF HARDING AND FOURTH STREETS, FORT WORTH	SOLVENTS, VOCS, SVOCS	5/28/96	0, 2B	E	

TABLE 1
GROUNDWATER CONTAMINATION CASE DESCRIPTIONS BY COUNTY
TEXAS NATURAL RESOURCE CONSERVATION COMMISSION

COUNTY	DIVISION	NEW CASES	FILE NAME	FILE NUMBER	LOCATION	CONTAMINATION DESCRIPTION	DATE	ENFORCEMENT STATUS	DATA QUALITY	SECTION 5.236
TARRANT										
	PCD/VC									
		*	S & B TECHNICAL PRODUCTS	497	1300 EAST BERRY STREET, FORT WORTH	SOLVENTS	4/3/97	0, 2A	E	
		*	W. J. HOLLAND SURVEY	168	SE CORNER US HWY 377/ WALL-PRICE KELLER, KELLER	METALS	1/25/96	0, 6	E	
	PST									
		*	846274 TEXAS INC	111232	1631 NEW YORK AVE, ARLINGTON	UNKNOWN	6/21/96	2, 2A	E,Q	
			A1 CLASSIC AUTO BODY & SALE	103861	2117 W DIVISION ST, ARLINGTON	GASOLINE	7/14/92	5B, 2A	E,Q	
			ABF FREIGHT SYSTEM, INC.	091559	2802 CULLEN, FORT WORTH	GASOLINE	10/15/87	2, 6	E,Q	
			ADMAN, CECIL	106611	5738 CAMP BOWIE BLVD, FORT WORTH	GASOLINE	5/10/93	2A, 1A	E,Q	
			ADVANCE PETROLEUM	091314	7108 JACKSBORO HWY, LAKE WORTH	UNKNOWN	1/1/84	2A, 6	E,Q	
			ADVANCE PETROLEUM	100844	8401 CLIFFORD, WHITE SETTLEMENT	GASOLINE	11/12/91	2, 2A	E,Q	
		*	AKRAMS F RIHANI INC	107595	5400 BRENTWOOD STAIR RD, FORT WORTH	DIESEL	12/10/93	2A, 1A	E,Q	
			ALLEN SAMUELS ENTERPRISE	108262	7740 NE LOOP 280, NORTH RICHLAND HILLS	HYDR FLUID	4/11/94	2, 6	E,Q	
		*	ALTON FOSTER	112680	5112 COLLEYVILLE BLVD, COLLEYVILLE	UNKNOWN	10/1/97	1B, 1A	E,Q	
			AMERICAN AIRLINES INC	110404	2000 EAGLE PKWY, FORT WORTH	GASOLINE	1/9/96	2A, 6	E,Q	
			AMERICAN RED CROSS	093087	1308 S RETTA, FORT WORTH	GASOLINE	5/9/89	2, 6	E,Q	
			ANTHONY CRANE RENTAL INC	097836	5701 DENTON HWY, FORT WORTH	DIESEL	1/22/91	2A, 2A	E,Q	
			APAC TEXAS INC	103911	505 NW 5TH ST, FORT WORTH	GASOLINE, DIESEL	7/20/92	2, 4	E,Q	
			ARLINGTON LAND JOINT VENTURE	093404	2005 E COPELAND, ARLINGTON	GASOLINE	7/20/89	2, 4	E,Q	
			AZLE STATE BANK	091745	HWY 199, AZLE	GASOLINE	3/1/87	5B, 2A	E,Q	
			B J CORNERS C/O GUDIA SLAVICH	111967	3000 W 7TH ST, FORT WORTH	GASOLINE, DIESEL, WASTE OIL	12/2/96	2, 2A	E,Q	
		*	B J SERVICES	112942	7609 WHITE SETTLEMENT RD, WHITE SETTLEMENT	WASTE OIL	8/13/97	1B, 1A	E,Q	
			B N S F	111447	1198 KELLER HASLET RD, HASLET	OTHER	8/5/96	1B, 6	E,Q	
			BARNEY HOLLAND OIL CO	091868	103 N SAGINAW BLVD, SAGINAW	GASOLINE	2/28/88	2, 6	E,Q	
			BARNEY HOLLAND OIL CO	096932	2701 GREEN OAKS RD, FORT WORTH	GASOLINE	10/10/90	2, 6	E,Q	
			BARNEY HOLLAND OIL CO	103390	801 N MAIN ST, MANSFIELD	GASOLINE	6/5/92	2, 2A	E,Q	
		*	BARNEY HOLLAND OIL CO	112492	1200 E WEATHERFORD, FORT WORTH	GASOLINE, DIESEL	8/19/97	1B, 1A	E,Q	
			BATES CONTAINER INC	091667	6433 DAVIS BLVD, NORTH RICHLAND HILLS	DIESEL	2/16/88	2, 2A	E,Q	
		*	BERNARD MCGARRY	112240	780 BEDFORD EULESS RD, HURST	UNKNOWN	3/17/97	2A, 6	E,Q	
			BERRY STREET CENTRE LTD PRTPSH	105628	3100 S UNIVERSITY DR, FORT WORTH	UNKNOWN	10/9/92	1B, 1A	E,Q	
			BERRYMAN PRODUCTS INC	092015	3800 E RANDOL MILL RD, ARLINGTON	CHEMICAL	7/20/88	2, 2A	E,Q	
			BILL HOLDER	106220	4413 TRAIL LAKE DR, FORT WORTH	GASOLINE	11/12/92	5B, 2A	E,Q	
			BONNET RESOURCES CORP	097660	935 N MAIN, FORT WORTH	GASOLINE, DIESEL, WASTE OIL	10/1/90	2, 6	E,Q	
			BROWN & ROOT	109730	3120 S PRECINCT LINE RD, HURST	GASOLINE, DIESEL	4/11/95	2, 2A	E,Q	
		*	BUDGET RENT A CAR	111233	3212 E ABRAMS, ARLINGTON	UNKNOWN	6/28/96	2, 2A	E,Q	
			BUNGE FOODS	101882	400 E EXCHANGE AVE, FORT WORTH	DIESEL	12/25/91	2, 2A	E,Q	
			BURFORD ESTATE	091587	2601 NE 28TH ST, FORT WORTH	GASOLINE	11/18/87	2, 2A	E,Q	
		*	BURLY FENCE & HARDWARE INC	104609	754 N BURLESON BLVD, BURLESON	DIESEL	9/9/92	2, 5	E,Q	
			BUZ POST PONTIAC	097686	1500 W IH-20, ARLINGTON	WASTE OIL	12/6/90	2, 3	E,Q	
			CARLISLE PROPERTIES	110998	701 W BERRY, FORT WORTH	GASOLINE	5/10/96	2, 6	E,Q	
			CENTURY MACHINE & METAL	102048	5904 EDEN DR, HALTOM CITY	GASOLINE	2/15/92	2, 2A	E,Q	
			CHAN KANG	111772	3221 N MAIN ST, FORT WORTH	GASOLINE	10/11/96	2A, 6	E,Q	
			CHEVRON PRODUCTS COMPANY	091234	4533 S BELLAIRE DR, FORT WORTH	UNKNOWN	2/23/87	2, 4	E,Q	
			CHEVRON PRODUCTS COMPANY	091438	700 E BERRY, FORT WORTH	GASOLINE	8/20/87	2, 2A	E,Q	
			CHEVRON PRODUCTS COMPANY	092518	3251 N IH--35, FORT WORTH	GASOLINE	1/10/89	2, 4	E,Q	
			CHEVRON PRODUCTS COMPANY	092887	2961 W BERRY ST, FORT WORTH	GASOLINE	3/29/89	2A, 6	E,Q	
			CHEVRON PRODUCTS COMPANY	093740	1440 S BOWEN, ARLINGTON	GASOLINE	8/16/89	2, 4	E,Q	
			CHEVRON PRODUCTS COMPANY	095845	8522 S HWY 377, BENBROOK	GASOLINE	4/27/90	2, 2A	E,Q	
			CHEVRON PRODUCTS COMPANY	097265	3017 W 7TH, FORT WORTH	GASOLINE	11/16/90	2, 2A	E,Q	

TABLE 1
GROUNDWATER CONTAMINATION CASE DESCRIPTIONS BY COUNTY
TEXAS NATURAL RESOURCE CONSERVATION COMMISSION

COUNTY	NEW	FILE	FILE	LOCATION	CONTAMINATION	DATE	ENFORCEMENT	DATA	SECTION
DIVISION	CASES	NAME	NUMBER		DESCRIPTION		STATUS	QUALITY	5.236
TARRANT									
PST									
		CHEVRON PRODUCTS COMPANY	097715	1601 PARK ROW, ARLINGTON	GASOLINE	1/10/91	2, 3	E,Q	
		CHEVRON PRODUCTS COMPANY	097927	1225 BARDIN RD, ARLINGTON	GASOLINE	1/11/91	2, 2A	E,Q	
		CHEVRON PRODUCTS COMPANY	098393	1512 BROWN TRL, BEDFORD	GASOLINE	3/22/91	2, 2A	E,Q	
		CHEVRON PRODUCTS COMPANY	103151	6101 E ROSEDALE, FORT WORTH	UNKNOWN	5/15/92	2, 2A	E,Q	
		CHEVRON PRODUCTS COMPANY	105801	801 E ALLEN AVE, FORT WORTH	GASOLINE	9/11/92	2, 2A	E,Q	
		CHEVRON PRODUCTS COMPANY	106054	900 E PIONEER HWY, ARLINGTON	GASOLINE	2/5/93	2, 2A	E,Q	
		CHEVRON PRODUCTS COMPANY	106369	911 N COLLINS, ARLINGTON	GASOLINE	3/5/93	2, 2A	E,Q	
		CHEVRON PRODUCTS COMPANY	106738	101 E HWY 114, GRAPEVINE	GASOLINE	4/23/93	2, 2A	E,Q	
		CHEVRON PRODUCTS COMPANY	107484	5711 GREEN OAKS BLVD, ARLINGTON	GASOLINE	8/30/93	2, 2A	E,Q	
		CHEVRON PRODUCTS COMPANY	108114	1500 PRECINCT LINE RD, HURST	GASOLINE	5/2/94	2, 2A	E,Q	
		CHEVRON PRODUCTS COMPANY	109385	8540 N IH-30, WHITE SETTLEMENT	GASOLINE	4/14/95	2, 2A	E,Q	
		CHEVRON PRODUCTS COMPANY	109578	809 FOREST PARK, FORT WORTH	GASOLINE	6/15/94	2A, 6	E,Q	
		CHEVRON PRODUCTS COMPANY	109828	3301 POLLY FWY, FORT WORTH	GASOLINE	6/16/94	2A, 6	E,Q	
		CHEVRON PRODUCTS COMPANY	110496	6600 MEADOWBROOK, FORT WORTH	GASOLINE	1/22/96	2, 2A	E,Q	
		CHEVRON PRODUCTS COMPANY	110497	2128 HARWOOD, BEDFORD	GASOLINE	1/1/96	2, 2A	E,Q	
		CHEVRON PRODUCTS COMPANY	110524	6350 CAMP BOWIE, FORT WORTH	GASOLINE	1/16/96	2, 6	E,Q	
		CHEVRON PRODUCTS COMPANY	110534	4000 W PIONEER PKWY, ARLINGTON	GASOLINE	3/1/96	2, 2A	E,Q	
		CHEVRON PRODUCTS COMPANY	110569	1014 N INDUSTRIAL, EULESS	GASOLINE	1/10/96	2, 2A	E,Q	
		CHEVRON USA	110498	15200 HENDERSON, FORT WORTH	GASOLINE	1/22/96	2, 6	E,Q	
		CHEVRON USA	110571	6600 N BEACH, FORT WORTH	GASOLINE	1/25/96	2A, 6	E,Q	
		CHEVRON USA INC	096290	5925 OVERTON RIDGE BLVD, FORT WORTH	GASOLINE	7/24/90	2A, 6	E,Q	
		CHEVRON USA INC	097205	5400 S HULEN, FORT WORTH	GASOLINE	4/3/90	2A, 6	E,Q	
		CHEVRON USA PRODUCTS CO	098382	3394 S WATSON RD, ARLINGTON	GASOLINE	4/16/91	2A, 6	E,Q	
		CHEVRON USA PRODUCTS CO	101000	2961 W BERRY ST, FORT WORTH	GASOLINE	11/22/91	2, 2A	E,Q	
		CHEVRON USA PRODUCTS CO	104817	4340 LITTLE RD, ARLINGTON	GASOLINE	10/2/92	2A, 6	E,Q	
		CHRISTON COMPANY	098557	725-827 E PARK ROW DR, ARLINGTON	GASOLINE	4/10/91	2, 2A	E,Q	
		CIRCLE K CORP	095031	3201 IH-35, FORT WORTH	DIESEL	2/12/90	2, 2A	E,Q	
		CIRCLE K CORP	107735	1151 E SEMINARY DR, FORT WORTH	GASOLINE	11/8/93	2A, 6	E,Q	
		CITY OF ARLINGTON	095785	201 W ABRAMS, ARLINGTON	GASOLINE, WASTE OIL	5/14/90	2, 2A	E,Q	
		CITY OF ARLINGTON	100090	1011 W MAIN, ARLINGTON	GASOLINE, DIESEL	8/21/91	2, 2A	E,Q	
		CITY OF ARLINGTON	106196	2801 MATLOCK, ARLINGTON	GASOLINE	12/23/92	2, 2A	E,Q	
		CITY OF ARLINGTON-DEPT ENG SVC	109888	2101 WEBB-LYNN RD, ARLINGTON	GASOLINE	9/15/95	2, 2A	E,Q	
		CITY OF EULESS	097304	117 W EULESS BLVD, EULESS	DIESEL	11/20/90	2, 5	E,Q	
		CITY OF EULESS	112088	1517 WESTPARK WAY, EULESS	GASOLINE, DIESEL	1/24/97	1B, 1A	E,Q	
		CITY OF FORT WORTH	095012	2500 BRENNAN, FORT WORTH	GASOLINE	1/18/90	2, 2A	E,Q	
		CITY OF FORT WORTH	098875	3409 HARLEY ST, FORT WORTH	GASOLINE, WASTE OIL	4/8/91	2A, 6	E,Q	
		CITY OF FORT WORTH	099503	2201 W DAGGETT ST, FORT WORTH	UNKNOWN	7/10/91	2, 2A	E,Q	
		CITY OF FORT WORTH	103643	1013 CHERRY ST, FORT WORTH	GASOLINE	5/29/92	2A, 1A	E,Q	
		CITY OF FORT WORTH	108239	1120 FOURNIER ST, FORT WORTH	GASOLINE	6/28/90	2, 2A	E,Q	
		CITY OF FORT WORTH	112543	14650 STATLER, FORT WORTH	UNKNOWN	8/18/97	2, 6	E,Q	
		CITY OF LAKE WORTH	110364	6720 TELEPHONE RD, LAKE WORTH	GASOLINE	1/16/96	2, 2A	E,Q	
		CITY VENDING COMPANY	097469	420 W MAGNOLIA AVE, FORT WORTH	GASOLINE, WASTE OIL	11/28/90	2, 3	E,Q	
		CLARKLIFT	105387	5108 AIRPORT FWY, HALTOM CITY	GASOLINE	10/1/92	1B, 1A	E,Q	
		CONCOLIDATED C STORES INC	108226	4940 DAVIS BLVD, NORTH RICHLAND HILLS	GASOLINE	4/19/94	2, 2A	E,Q	
		CONOCO INC	093559	2025 CHERRY LN, WHITE SETTLEMENT	GASOLINE	8/29/89	2, 2A	E,Q	
		CONOCO INC	096439	5530 S JAMES AVE, FORT WORTH	GASOLINE	8/9/90	2, 6	E,Q	
		CONOCO INC	098010	8401 BEDFORD EULESS RD, NEW RICHLAND HILLS	GASOLINE	2/11/91	2, 6	E,Q	
		CONOCO INC	098504	1510 S UNIVERSITY, FORT WORTH	GASOLINE	11/21/89	2, 4	E,Q	

TABLE 1
GROUNDWATER CONTAMINATION CASE DESCRIPTIONS BY COUNTY
TEXAS NATURAL RESOURCE CONSERVATION COMMISSION

COUNTY	DIVISION	NEW CASES	FILE NAME	FILE NUMBER	LOCATION	CONTAMINATION DESCRIPTION	DATE	ENFORCEMENT STATUS	DATA QUALITY	SECTION 5.236
TARRANT	PST									
			CONOCO INC	106598	6101 S HULEN, FORT WORTH	GASOLINE	4/6/93	2, 2A	E,Q	
			CONOCO, INC.	106597	814 E PARK ROW, ARLINGTON	GASOLINE	4/9/93	2, 4	E,Q	
			DALWORTH/PRIDE OF TEXAS DIST.	099919	2505 W PIONEER PKWY, PANTEGO	GASOLINE	9/19/91	2, 2A	E,Q	
			DAVE GETTY	091842	800 W HURST BLVD, HURST	GASOLINE	4/28/88	2, 3	E,Q	
			DEE & DEE OIL CO	092179	1901 PARK ROW, ARLINGTON	GASOLINE	9/15/88	2, 2A	E,Q	
			DFW INTERNATIONAL AIRPORT AUTH	111410	2413 N SUPPORT RD, DFW AIRPORT	HYDR FLUID	5/30/96	1B, 1A	E,Q	
			DFW TOYOTA	112246	625 NE LOOP 820, HURST	OTHER	4/8/97	1B, 1A	E,Q	
			DIAMOND SHAMROCK	111425	1300 S COOPER, ARLINGTON	GASOLINE	7/18/96	1B, 1A	E,Q	
			DIAMOND SHAMROCK REF & MKTG CO	091209	1233 PRECINCT LINE RD, HURST	GASOLINE	1/13/87	2, 2A	E,Q	
			DIAMOND SHAMROCK REF & MKTG CO	091252	3515 E DIVISION, ARLINGTON	GASOLINE	4/1/84	2, 2A	E,Q	
			DIAMOND SHAMROCK REF & MKTG CO	091276	3001 ALTA MERE RD, FORT WORTH	GASOLINE	4/7/87	2A, 2A	E,Q	
			DIAMOND SHAMROCK REF & MKTG CO	091332	300 E SEMINARY DR, FORT WORTH	GASOLINE	5/1/86	2A, 2A	E,Q	
			DIAMOND SHAMROCK REF & MKTG CO	091658	1800 MONTGOMERY ST, FORT WORTH	GASOLINE	2/9/88	2, 2A	E,Q	
			DIAMOND SHAMROCK REF & MKTG CO	092613	8601 BOAT CLUB RD, FORT WORTH	GASOLINE	1/1/89	2, 6	E,Q	
			DIAMOND SHAMROCK REF & MKTG CO	092690	3200 E PARK ROW BLVD, ARLINGTON	GASOLINE	1/1/89	2, 2A	E,Q	
			DIAMOND SHAMROCK REF & MKTG CO	093395	901 E ARKANSAS, ARLINGTON	GASOLINE	7/24/89	2, 4	E,Q	
			DIAMOND SHAMROCK REF & MKTG CO	095429	3233 CLEBURNE RD, FORT WORTH	GASOLINE	4/12/90	2A, 1A	E,Q	
			DIAMOND SHAMROCK REF & MKTG CO	096037	2525 BROWN BLVD, ARLINGTON	GASOLINE	8/24/89	2A, 2A	E,Q	
			DIAMOND SHAMROCK REF & MKTG CO	096449	6700 CROWLEY RD, FORT WORTH	GASOLINE	10/20/89	2, 6	E,Q	
			DIAMOND SHAMROCK REF & MKTG CO	098117	2400 E ROSEDALE ST, FORT WORTH	GASOLINE	2/15/90	2A, 6	E,Q	
			DIAMOND SHAMROCK REF & MKTG CO	099903	3410 DECATUR AVE, FORT WORTH	GASOLINE	8/7/91	2, 2A	E,Q	
			DIAMOND SHAMROCK REF & MKTG CO	100356	2517 E PARK ROW, ARLINGTON	GASOLINE	1/17/91	2, 6	E,Q	
			DIAMOND SHAMROCK REF & MKTG CO	103681	419 W RANDOL MILL, ARLINGTON	GASOLINE	6/17/92	2, 2A	E,Q	
			DIAMOND SHAMROCK REF & MKTG CO	108362	6621 N BEACH, FORT WORTH	GASOLINE	6/14/94	2, 2A	E,Q	
			DIAMOND SHAMROCK REF & MKTG CO	108822	4619 RIVER OAKS BLVD, FORT WORTH	GASOLINE	7/15/94	2, 2A	E,Q	
			DIAMOND SHAMROCK REF & MKTG CO	109062	1251 WOODHAVEN DR, FORT WORTH	GASOLINE	1/18/95	2, 2A	E,Q	
			DIAMOND SHAMROCK REF & MKTG CO	109119	2005 W SANFORD, ARLINGTON	GASOLINE	1/25/95	2, 2A	E,Q	
			DIAMOND SHAMROCK REF & MKTG CO	109221	6617 JACKSBORO HWY, FORT WORTH	GASOLINE	12/28/94	2A, 1A	E,Q	
			DIAMOND SHAMROCK REF & MKTG CO	109454	1508 S BOWEN, ARLINGTON	GASOLINE	5/5/95	2, 2A	E,Q	
			DIAMOND SHAMROCK REF & MKTG CO	111209	1901 NW 28TH ST, FORT WORTH	GASOLINE	6/12/96	2, 2A	E,Q	
			DONALD LOOKADOO	100044	905 MEYERS RD, GRAND PRAIRIE	UNKNOWN	10/1/97	2A, 1A	E,Q	
			DOUG EMERY	112260	401 N KIMBALL RD, SOUTHLAKE	GASOLINE	4/21/97	1B, 1A	E,Q	
			DR BRANHAM GARTH	109392	5041 DAVIS BLVD, NORTH RICHLAND HILLS	GASOLINE	4/11/95	2, 2A	E,Q	
			E Z MART STORES INC	112819	600 N INDUSTRIAL, EULESS	UNKNOWN	12/9/97	1B, 1A	E,Q	
			E Z SERVE INC	111699	844 PIPELINE RD, HURST	GASOLINE	9/20/96	2, 2A	E,Q	
			E Z SERVE INC	111759	229 E MAIN, CROWLEY	GASOLINE	9/24/96	2, 2A	E,Q	
			E Z SERVE INC	111761	12201 RENDON RD, BURLESON	GASOLINE	9/24/96	2, 2A	E,Q	
			E Z SERVE PETROLEUM MARKETING	104344	2790 S 2ND AVE, MANSFIELD	GASOLINE	8/19/92	2, 2A	E,Q	
			E-Z MART STORE, INC.	102995	5112 S COOPER, ARLINGTON	GASOLINE	5/5/92	2, 2A	E,Q	
			EAGLE MOUNTAIN SAGINAW ISD	093352	1200 OLD DECATUR RD, FORT WORTH	GASOLINE, DIESEL	7/12/89	2A, 6	E,Q	
			EASTWOOD W. H.	092873	804 N SYLVANIA, FORT WORTH	GASOLINE	3/30/89	2A, 1A	E,Q	
			ELTON HYDER JR	101274	901 E ABRAMS, ARLINGTON	GASOLINE, WASTE OIL	12/18/91	2, 2A	E,Q	
			ETNA INVESMENT GROUP	108085	100 AFFILIATED DR, KELLER	DIESEL	4/22/94	1B, 1A	E,Q	
			EXXON COMPANY USA	091229	6601 BRENTWOOD STAIR, FORT WORTH	UNKNOWN	1/29/87	2, 2A	E,Q	
			EXXON COMPANY USA	091382	8601 IH--30, FORT WORTH	GASOLINE	7/6/87	2, 4	E,Q	
			EXXON COMPANY USA	091688	2524 E PARK ROW DR, ARLINGTON	GASOLINE	5/19/86	2, 2A	E,Q	
			EXXON COMPANY USA	092063	6001 CAMP BOWIE BLVD, FORT WORTH	GASOLINE	7/27/88	2, 4	E,Q	
			EXXON COMPANY USA	092193	7900 SOUTH FWY, FORT WORTH	GASOLINE	9/21/88	2, 6	E,Q	

TABLE 1
GROUNDWATER CONTAMINATION CASE DESCRIPTIONS BY COUNTY
TEXAS NATURAL RESOURCE CONSERVATION COMMISSION

COUNTY	DIVISION	NEW CASES	FILE NAME	FILE NUMBER	LOCATION	CONTAMINATION DESCRIPTION	DATE	ENFORCEMENT STATUS	DATA QUALITY	SECTION 5.236
TARRANT	PST									
			EXXON COMPANY USA	093094	801 E SEMINARY DR, FORT WORTH	UNKNOWN	4/27/89	2, 2A	E,Q	
			EXXON COMPANY USA	093105	3849 ALTA MESA, FORT WORTH	GASOLINE	5/18/89	2, 3	E,Q	
			EXXON COMPANY USA	095032	5728 E BERRY ST, FORT WORTH	GASOLINE	2/3/90	2A, 6	E,Q	
			EXXON COMPANY USA	096144	936 N COLLINS, ARLINGTON	GASOLINE	5/2/90	2, 6	E,Q	
			EXXON COMPANY USA	097128	6100 HULEN ST, FORT WORTH	GASOLINE	11/2/90	2, 6	E,Q	
			EXXON COMPANY USA	098747	3113 S HULEN ST, FORT WORTH	GASOLINE	2/25/88	2, 6	E,Q	
			EXXON COMPANY USA	098805	2500 W PARK ROW DR, PANTEGO	GASOLINE	2/28/91	2A, 6	E,Q	
			EXXON COMPANY USA	099359	8701 SOUTH FWY, FORT WORTH	GASOLINE	5/29/91	2, 6	E,Q	
			EXXON COMPANY USA	103631	2424 W PIONEER PKWY, PANTEGO	GASOLINE	1/31/90	2, 2A	E,Q	
			EXXON COMPANY USA	107565	620 E BERRY, FORT WORTH	GASOLINE	3/13/92	2, 2A	E,Q	
			EXXON COMPANY USA	108858	6634 GRAPEVINE HWY, NORTH RICHLAND HILLS	GASOLINE	12/17/91	2, 6	E,Q	
			EXXON COMPANY USA	110317	6004 S COOPER, ARLINGTON	GASOLINE	11/28/95	2, 2A	E,Q	
			EXXON COMPANY USA	110684	1606 W RANDOL MILL, ARLINGTON	GASOLINE, DIESEL	3/19/96	2, 2A	E,Q	
			EXXON COMPANY USA	111067	1498 PRECINCT LINE RD, HURST	GASOLINE	5/22/96	1B, 1A	E,Q	
			EXXON COMPANY USA	111078	100 S INDUSTRIAL, EULESS	GASOLINE	5/23/96	1B, 1A	E,Q	
			EXXON COMPANY USA	111136	3300 DENTON HWY, FORT WORTH	GASOLINE	5/30/96	1B, 1A	E,Q	
			FDIC	096695	4320 SE LOOP 820 S, FORT WORTH	GASOLINE, WASTE OIL	8/31/90	2, 2A	E,Q	
			FDIC	097658	3200 S COOPER ST, ARLINGTON	GASOLINE	12/6/90	2, 2A	E,Q	
			FFP OPERATING PARTNERS	103644	5800 E BERRY, FORT WORTH	GASOLINE	5/28/92	2A, 1A	E,Q	
			FINA OIL & CHEMICAL CO	091281	501 RANDOL MILL RD, ARLINGTON	GASOLINE	3/30/87	2, 2A	E,Q	
			FINA OIL & CHEMICAL CO	091561	1731 E DIVISION, ARLINGTON	GASOLINE	11/5/87	2, 3	E,Q	
			FINA OIL & CHEMICAL CO	091648	HWY 377, WATAUGA	GASOLINE	2/1/88	2A, 6	E,Q	
			FINA OIL & CHEMICAL CO	091972	5617 MCCART AVE, FORT WORTH	GASOLINE	6/16/88	2, 2A	E,Q	
			FINA OIL & CHEMICAL CO	092084	831 E PIONEER PKWY, ARLINGTON	GASOLINE	6/1/87	2, 2A	E,Q	
			FINA OIL & CHEMICAL CO	092170	2109 W DIVISION, ARLINGTON	GASOLINE	9/22/88	2, 2A	E,Q	
			FINA OIL & CHEMICAL CO	092208	3501 HARWOOD RD, BEDFORD	GASOLINE	10/10/87	2, 4	E,Q	
			FINA OIL & CHEMICAL CO	093993	414 N UNIVERSITY, FORT WORTH	GASOLINE	10/9/89	2, 2A	E,Q	
			FINA OIL & CHEMICAL CO	094007	5300 BRENTWOOD STAIR RD, FORT WORTH	GASOLINE	10/26/89	2, 2A	E,Q	
			FINA OIL & CHEMICAL CO	094747	600 N COLLINS ST, ARLINGTON	GASOLINE	11/20/89	2, 2A	E,Q	
			FINA OIL & CHEMICAL CO	098411	4001 S MATLOCK, ARLINGTON	GASOLINE	3/23/91	2, 2A	E,Q	
			FINA OIL & CHEMICAL CO	098549	417 W EULESS BLVD, EULESS	GASOLINE	4/6/91	2, 2A	E,Q	
			FINA OIL & CHEMICAL CO	101985	1661 PRECINCT LINE RD, HURST	GASOLINE	10/28/91	2, 2A	E,Q	
			FINA OIL & CHEMICAL CO	103409	1400 WILLAM D TATE AVE, GRAPEVINE	GASOLINE	6/10/92	2, 2A	E,Q	
			FINA OIL & CHEMICAL CO	108373	5636 MALVEY AVE, FORT WORTH	GASOLINE	5/5/94	2, 6	E,Q	
			FINA OIL & CHEMICAL CO	108883	3001 EULESS BLVD, EULESS	GASOLINE	10/31/94	2, 2A	E,Q	
			FINA OIL AND CHEMICAL COMPANY	108768	4500 E LANCASTER, FORT WORTH	DIESEL	10/27/94	2, 2A	E,Q	
			FIRST SAVINGS BANK	107281	205 BEDFORD RD, BEDFORD	GASOLINE	9/23/93	2, 2A	E,Q	
			FORT WORTH ISD	091516	6300 WICHITA, FORT WORTH	GASOLINE, DIESEL	11/3/87	2A, 6	E,Q	
			FORT WORTH ISD	093944	2808 TILLAR ST, FORT WORTH	GASOLINE	10/23/89	2A, 6	E,Q	
			FORT WORTH ISD	094518	215 NE 14TH ST, FORT WORTH	GASOLINE	1/8/90	2, 2A	E,Q	
			FORT WORTH MEDICAL PLAZA INC	103610	1401 S MAIN ST, FORT WORTH	DIESEL	6/26/92	2, 2A	E,Q	
			FOX RENTAL CO	100929	4015 HWY 157, EULESS	DIESEL	11/19/91	2, 6	E,Q	
			FREEMAN PONTIAC MAZDA	098307	701 NE LOOP 820, HURST	GASOLINE, WASTE OIL	3/20/91	2, 4	E,Q	
			GENE HARRIS PETROLEUM	091322	101 N FOREST HILL DR, EVERMAN	UNKNOWN	5/23/87	2, 2A	E,Q	
			GENICO DISTRIBUTORS INC	103488	2205 W AIRPORT FWY, EULESS	GASOLINE	6/15/92	2, 2A	E,Q	
			GOOD LUCK OIL CO	097008	311 NORTHSIDE DR, FORT WORTH	GASOLINE	10/16/90	2A, 2A	E,Q	
			GTE SOUTHWEST INC	107371	HWY 114, GRAPEVINE	DIESEL	10/26/93	2, 2A	E,Q	
			GULF REALTY INC	111915	1400 S COLLINS, ARLINGTON	GASOLINE	9/19/96	2, 2A	E,Q	

TABLE 1
GROUNDWATER CONTAMINATION CASE DESCRIPTIONS BY COUNTY
TEXAS NATURAL RESOURCE CONSERVATION COMMISSION

COUNTY	NEW	FILE	FILE	LOCATION	CONTAMINATION	DATE	ENFORCEMENT	DATA	SECTION
DIVISION	CASES	NAME	NUMBER		DESCRIPTION		STATUS	QUALITY	5.236
TARRANT									
PST									
		HALDER TRUCKING	104181	1201 E MANSFIELD HWY, FORT WORTH	DIESEL	8/12/92	2, 6	E,Q	
		HAROLD & CARMEN SPARKS	107726	1000 JONES ST, FORT WORTH	DIESEL	12/6/90	2A, 1A	E,Q	
		HARRIS OIL COMPANY	094993	100 FOREST HILL DR, EVERMAN	GASOLINE	8/14/89	2, 2A	E,Q	
		HARRISON REAL ESTATE	092029	3525 ALTA MERE, FORT WORTH	GASOLINE	7/15/86	2A, 6	E,Q	
		HAYES LEASING CO INC	091282	NORTH FACILITY, DFW AIRPORT	GASOLINE	3/26/87	2, 2A	E,Q	
		HOLLAND OIL COMPANY	094746	2525 NE 28TH, FORT WORTH	DIESEL	12/22/89	2, 2A	E,Q	
		INTERSTATE BRANDS CORP	111514	836 W PIPELINE RD, HURST	DIESEL	8/12/96	2, 6	E,Q	
		J M C OIL CO	111528	501 N SAGINAW BLVD, SAGINAW	GASOLINE	6/28/96	2, 2A	E,Q	
		J-MC OIL CO	101004	901 N COOPER ST, ARLINGTON	GASOLINE	11/26/91	2, 2A	E,Q	
		J.C. DUNCAN CO	101649	1212 HARRISON ST, ARLINGTON	GASOLINE, DIESEL, WASTE OIL	7/23/91	2, 2A	E,Q	
		JACK TYLER	111272	3017 MORTON, FORT WORTH	GASOLINE	6/24/96	2A, 6	E,Q	
		JAMES DUBOSE	112544	2400 WEST FWY, FORT WORTH	UNKNOWN	8/21/97	2, 6	E,Q	
		JEAN RIDER	091686	101 SOUTHEAST PKWY, AZLE	GASOLINE	2/19/88	5B, 2A	E,Q	
		JERRY EMMONS	098975	316 N MAIN ST, EULESS	GASOLINE	5/14/91	5B, 2A	E,Q	
		JMC OIL CO	103876	3280 W SOUTHLAKE BLVD, SOUTHLAKE	GASOLINE	7/15/92	2, 2A	E,Q	
		JOHN T KING INVESTMENTS	092745	201 N CENTER ST, ARLINGTON	GASOLINE	3/8/89	2, 6	E,Q	
		JOSEPH GLIDEWELL	091187	250 S MAIN, KELLER	GASOLINE	11/18/86	2, 6	E,Q	
		KEITH BERTELSON	111293	HWY 26, RICHLAND HILLS	GASOLINE	6/7/96	2, 6	E,Q	
		KEVIN KHORRAMI	108887	3402 AZLE AVE, FORT WORTH	GASOLINE	12/2/94	2, 4	E,Q	
		KWIK CAR WASH	111303	1819 E PARK ROW, ARLINGTON	UNKNOWN	7/11/96	2, 2A	E,Q	
		L S I	103326	214 HEMPHILL, FORT WORTH	GASOLINE	6/1/92	1B, 1A	E,Q	
		LAKE COUNTRY MARINA J V	110276	9290 HERRING RD, FORT WORTH	GASOLINE	12/15/95	2, 2A	E,Q	
		LLEWELLYN JACK	101305	3324 E BELKNAP, FORT WORTH	UNKNOWN	12/17/91	2A, 1A	E,Q	
		LOFLAND CORP	096046	2400 NE 36TH ST, FORT WORTH	GASOLINE, DIESEL	4/19/90	2, 2A	E,Q	
		LONESTAR ELECTRIC COMPANY	094291	2008 W 5TH ST, FORT WORTH	GASOLINE	11/9/89	2, 6	E,Q	
		LOUIS HOWARD	106492	2206 W EULESS BLVD, EULESS	GASOLINE	4/14/93	2, 2A	E,Q	
		LOUIS MCCRORY	096842	1712 N SYLVANIA, FORT WORTH	GASOLINE	9/10/90	2, 6	E,Q	
		LSI SERVICES CO	109676	2400 MONTGOMERY, FORT WORTH	GASOLINE	4/28/95	1B, 1A	E,Q	
		LSI SERVICES CO	109705	6217 E LANCASTER, FORT WORTH	GASOLINE	6/11/95	2, 2A	E,Q	
		LSI SERVICES CO	109709	500 N LAS VEGAS TRL, WHITE SETTLEMENT	GASOLINE	5/3/95	1B, 1A	E,Q	
		LUCKY LADY OIL CO	103193	116 BEDFORD EULESS RD, HURST	GASOLINE	5/27/92	2A, 1A	E,Q	
		LUCKY LADY OIL COMPANY	107460	6728 DAVIS BLVD, NORTH RICHLAND HILLS	GASOLINE	11/11/93	2, 2A	E,Q	
		LYNN SMITH	105303	3812 BELKNAP ST, FORT WORTH	GASOLINE	9/28/92	2, 6	E,Q	
		LYNN SMITH	107506	300 E ROSEDALE ST, FORT WORTH	GASOLINE	12/2/93	2A, 1A	E,Q	
		MANSFIELD ISD	100015	1400 COUNTRY CLUB RD, MANSFIELD	HYDR FLUID	8/23/91	2, 4	E,Q	
		MAPCO INC	092766	3451 MANSFIELD HWY, FORT WORTH	GASOLINE	12/23/89	2, 2A	E,Q	
		MCPAHAN BRUCE	091765	2526 SW LOOP 820, FORT WORTH	GASOLINE	3/25/88	2, 6	E,Q	
		MOBIL OIL CORP	091388	1920 N COLLINS, ARLINGTON	GASOLINE	7/13/87	2, 6	E,Q	
		MOBIL OIL CORP	092068	400 GRAPEVINE HWY, COLLEYVILLE	GASOLINE	7/18/88	2, 2A	E,Q	
		MOBIL OIL CORP	092659	1600 W PIONEER RD, ARLINGTON	GASOLINE	10/21/88	2, 5	E,Q	
		MOBIL OIL CORP	093866	3044 HEMPHILL ST, FORT WORTH	GASOLINE	4/1/86	2A, 6	E,Q	
		MOBIL OIL CORP	093891	3600 N SYLVANIA AVE, FORT WORTH	GASOLINE	5/5/89	2, 6	E,Q	
		MOBIL OIL CORP	097651	2829 BROWN TRL, BEDFORD	GASOLINE	6/15/86	2A, 6	E,Q	
		MOBIL OIL CORP	100097	3800 S COOPER, ARLINGTON	GASOLINE	8/30/91	2, 6	E,Q	
		MOBIL OIL CORP	101058	6300 CAMP BOWIE, FORT WORTH	GASOLINE	7/16/91	2, 2A	E,Q	
		MOBIL OIL CORP	101879	6000 SOUTHWEST BLVD, BENBROOK	GASOLINE	7/16/91	2, 6	E,Q	
		MOBIL OIL CORP	102477	4380 GREEN OAKS, ARLINGTON	GASOLINE, WASTE OIL	3/26/92	2, 2A	E,Q	
		MOBIL OIL CORP	103977	2590 E ARKANSAS LN, ARLINGTON	GASOLINE	6/26/92	2, 4	E,Q	

TABLE 1
GROUNDWATER CONTAMINATION CASE DESCRIPTIONS BY COUNTY
TEXAS NATURAL RESOURCE CONSERVATION COMMISSION

COUNTY	NEW CASES	FILE NAME	FILE NUMBER	LOCATION	CONTAMINATION DESCRIPTION	DATE	ENFORCEMENT STATUS	DATA QUALITY	SECTION 5.236
TARRANT									
	PST								
		MOBIL OIL CORP	106218	2100 AIRPORT FWY, BEDFORD	GASOLINE	2/25/93	2A, 1A	E,Q	
		MOBIL OIL CORP	106669	1200 AIRPORT FWY, BEDFORD	GASOLINE	5/19/93	2, 6	E,Q	
		MOBIL OIL CORP	108100	4429 BELLAIRE DR, FORT WORTH	GASOLINE	10/14/91	2, 5	E,Q	
		MOHAMMAD TAJ	106803	1101 HEMPHILL, FORT WORTH	GASOLINE	5/28/93	2A, 6	E,Q	
		MORITZ CADILLIC	105664	1511 INDUSTRIAL CT, ARLINGTON	GASOLINE	10/29/92	2, 2A	E,Q	
		MOTHERAL PRINTING COMPANY	100262	510 S MAIN ST, FORT WORTH	GASOLINE, CHEMICAL	9/11/91	2, 2A	E,Q	
		NATIONAL CONVENIENCE STORES	091237	HWY 114, ROANOKE	GASOLINE	10/9/86	5B, 4	E,Q	
		NATIONAL CONVENIENCE STORES	101351	6620 BRENTWOOD STAIR RD, FORT WORTH	GASOLINE, DIESEL	11/27/91	5B, 1A	E,Q	
		NATIONAL CONVENIENCE STORES	104126	4400 SOUTHWEST BLVD, FORT WORTH	GASOLINE	7/30/92	5B, 1A	E,Q	
		NATIONAL HEALTHCARE LINEN SER	096698	1340 E BERRY ST, FORT WORTH	GASOLINE, DIESEL	9/14/90	2, 2A	E,Q	
		NATIONS BANK	098923	1305 E ROSEDALE ST, FORT WORTH	GASOLINE, WASTE OIL	4/10/91	2, 2A	E,Q	
		NCNB TEXAS	099356	411 S BALLINGER, FORT WORTH	GASOLINE, DIESEL, WASTE OIL	6/25/91	2, 3	E,Q	
		NGUYEN TUYEN C.	099171	3301 E BERRY, FORT WORTH	GASOLINE	5/28/91	2, 6	E,Q	
		NGUYEN VO	095281	2413 NE 28TH ST, FORT WORTH	GASOLINE	4/16/90	2, 2A	E,Q	
		NORA LACY	107273	1550 E BROAD, MANSFIELD	DIESEL	9/17/93	2, 2A	E,Q	
		NORMAN WOLF	110316	4099 DENTON HWY, HALTOM CITY	GASOLINE, WASTE OIL	1/22/96	2, 2A	E,Q	
		NORTH HILLS REALTY, INC.	100225	3725-29 FLORY ST, NORTH RICHLAND HILLS	GASOLINE	9/12/91	2A, 2A	E,Q	
		ODESSA LAND CORPORATION	095389	900 WINSCOTT RD, BENBROOK	GASOLINE	2/20/90	2A, 2A	E,Q	
		OGDEN ALLIED AVIATION SERVICES	106847	W AIRFIELD DR, DFW AIRPORT	JET FUEL	6/21/93	2, 2A	E,Q	
		PEMCO	109703	1809 S PEYCO DR, ARLINGTON	GASOLINE	7/6/95	2, 6	E,Q	
		PEPSI COLA BOTTLING	097512	5281 BLUE MOUND RD, FORT WORTH	GASOLINE, DIESEL	7/25/90	2, 2A	E,Q	
		PHILLIPS 66 CO	110952	1225 OAKLAND BLVD, FORT WORTH	GASOLINE, DIESEL	5/2/96	2, 6	E,Q	
		PREMIER INDUSTRIAL CORP	112550	3024 E SEMINARY DR, FOREST HILL	UNKNOWN	8/22/97	2, 6	E,Q	
		PRESTIGE GUNITE INC	110705	860 DAVIS BLVD, SOUTHLAKE	UNKNOWN	3/29/96	2, 2A	E,Q	
		PROFESSIONAL FUELING SYSTEMS	098565	216 E NORTHWEST HWY, GRAPEVINE	GASOLINE	1/23/91	2, 2A	E,Q	
		PROFICIENT FOOD CO	110049	2116 EXCHANGE DR, ARLINGTON	GASOLINE	8/30/95	2, 2A	E,Q	
		PRR, INC.	106605	3300 N SYLVANIA AVE, FORT WORTH	GASOLINE, DIESEL, WASTE OIL	4/12/93	2, 2A	E,Q	
		QUICKWAY GROCERY CO	099001	955 WINSCOTT PLOVER RD, BENBROOK	GASOLINE	2/20/91	2, 2A	E,Q	
		QUIK SAK STORES INC	091315	9605 HWY 199, LAKESIDE	UNKNOWN	6/21/84	2, 6	E,Q	
		QUIK SAK STORES INC	092734	6753 E LANCASTER, FORT WORTH	GASOLINE	3/2/89	2, 2A	E,Q	
		RACETRAC PETROLEUM INC	101001	6300 E LANCASTER AVE, FORT WORTH	GASOLINE	9/30/91	2, 2A	E,Q	
		RACETRAC PETROLEUM INC	101379	8535 S HWY 377, BENBROOK	GASOLINE	12/18/91	2A, 6	E,Q	
		RHINE KENNETH	092213	500 N STEWART ST, AZLE	GASOLINE	8/17/88	5B, 2A	E,Q	
		ROLLINS LEASING CORP	099457	3120 E AVE E, ARLINGTON	DIESEL	6/10/91	2, 3	E,Q	
		RYDER TRUCK RENTAL INC	092597	1315 RIVERSIDE DR, FORT WORTH	DIESEL	2/8/91	2, 3	E,Q	
		RYDER TRUCK RENTAL INC	097442	4712 SOUTH FWY, FORT WORTH	DIESEL	11/1/90	2, 2A	E,Q	
		SAM QADDURA	093082	3417 HORN ST, FORT WORTH	GASOLINE	5/24/89	2A, 1A	E,Q	
		SANDFORD OIL CO	112460	1804 E HWY 199, AZLE	GASOLINE	6/19/97	2, 2A	E,Q	
		SCHULLER INTERNATIONAL INC	094756	2222 W 5TH ST, FORT WORTH	GASOLINE	12/11/90	2, 6	E,Q	
		SELLERS BUD	104498	825 N MAIN ST, FORT WORTH	GASOLINE, WASTE OIL	9/2/92	2, 2A	E,Q	
		SHELL OIL CO	091201	900 E DIVISION ST, ARLINGTON	UNKNOWN	12/8/86	2, 6	E,Q	
		SHELL OIL CO	091937	700 W ABRAMS, ARLINGTON	GASOLINE	5/27/88	2, 6	E,Q	
		SHELL OIL CO	093698	1513 BROWN TRL, BEDFORD	GASOLINE	8/23/89	2, 6	E,Q	
		SHELL OIL CO	109967	6517 BRENTWOOD STAIR RD, FORT WORTH	GASOLINE	1/11/90	2, 6	E,Q	
		SIX FLAGS OVER TEXAS	093165	2201 ROAD TO SIX FLAGS, ARLINGTON	DIESEL, GASOLINE	5/26/89	2, 4	E,Q	
		SIX FLAGS OVER TEXAS	095120	2201 ROAD TO SIX FLAGS, ARLINGTON	GASOLINE	2/14/90	2, 2A	E,Q	
		SNAPPY JACKS INC	091451	HWY 287, MANSFIELD	DIESEL	8/17/87	2A, 2A	E,Q	
		SOLUTION WARE INC	111409	3001 E ROSEDALE, FORT WORTH	GASOLINE	7/25/96	1B, 1A	E,Q	

TABLE 1
GROUNDWATER CONTAMINATION CASE DESCRIPTIONS BY COUNTY
TEXAS NATURAL RESOURCE CONSERVATION COMMISSION

COUNTY	NEW CASES	FILE NAME	FILE NUMBER	LOCATION	CONTAMINATION DESCRIPTION	DATE	ENFORCEMENT STATUS	DATA QUALITY	SECTION 5.236
TARRANT									
	PST								
		SOUTHLAND CORP	091311	2420 MARKET, FORT WORTH	UNKNOWN	5/19/87	2A, 6	E,Q	
		SOUTHLAND CORP	091329	5700 CALLOWAY, FORT WORTH	UNKNOWN	4/16/87	2, 6	E,Q	
		SOUTHLAND CORP	092120	1827 E PARK ROW, ARLINGTON	GASOLINE	9/7/88	2, 6	E,Q	
		SOUTHLAND CORP	093287	2823 BROWN TRL, BEDFORD	GASOLINE	7/5/89	2, 2A	E,Q	
		SOUTHLAND CORP	093687	1622 HEMPHILL, FORT WORTH	GASOLINE	8/22/89	2, 2A	E,Q	
		SOUTHLAND CORP	094006	2900 BROWN TRL, BEDFORD	GASOLINE	10/16/89	2, 2A	E,Q	
		SOUTHLAND CORP	095003	6800 OLD CLEBURNE RD, FORT WORTH	GASOLINE	2/27/90	2, 2A	E,Q	
		SOUTHLAND CORP	097567	5100 BROADWAY, HALTOM CITY	GASOLINE	12/17/90	2, 6	E,Q	
		SOUTHLAND CORP	102474	1900 E ABRAMS, ARLINGTON	GASOLINE	3/27/92	2, 6	E,Q	
		SOUTHLAND CORP	103084	703 W DIVISION, ARLINGTON	GASOLINE	5/14/92	2, 2A	E,Q	
		SOUTHLAND CORP	103469	1016 E BROAD ST, MANSFIELD	GASOLINE	12/13/91	2, 6	E,Q	
		SOUTHLAND CORP	104429	5901 DAVIS, NORTH RICHLAND HILLS	GASOLINE	8/19/92	2, 6	E,Q	
		SOUTHLAND CORP	108345	2730 S COOPER, ARLINGTON	GASOLINE	10/5/93	2, 6	E,Q	
		SOUTHLAND CORP	109162	511 N MAIN, EULESS	GASOLINE	12/15/94	2, 3	E,Q	
		SOUTHLAND CORP	110647	1201 W RANDOL MILL, ARLINGTON	UNKNOWN	3/20/96	2, 2A	E,Q	
		SOUTHLAND CORP	110686	1521 W ARKANSAS, ARLINGTON	UNKNOWN	3/28/96	2, 2A	E,Q	
		SOUTHLAND CORP	110701	2801 E PARK ROW, ARLINGTON	GASOLINE	3/21/96	2, 2A	E,Q	
		SOUTHLAND CORP	110824	2800 NE 28TH ST, FORT WORTH	GASOLINE	4/8/96	2, 6	E,Q	
		SOUTHLAND CORP	110855	3200 W 7TH ST, FORT WORTH	GASOLINE	4/17/96	2, 2A	E,Q	
		SOUTHWEST PROPERTIES	109671	602 FOUNTAIN PKWY, GRAND PRAIRIE	GASOLINE	12/9/94	2A, 1A	E,Q	
		SOUTHWESTERN BELL TELEPHONE CO	102673	312 W ABRAMS AVE, ARLINGTON	GASOLINE	4/13/92	2, 2A	E,Q	
		STAFFORD-LOWDON	101629	4000 LUBBOCK AVE, FORT WORTH	GASOLINE	1/6/92	2, 2A	E,Q	
		STAR ENTERPRISE	091185	6550 FOREST HILL DR, FOREST HILL	GASOLINE	9/1/86	2, 6	E,Q	
		STAR ENTERPRISE	091671	901 E PARK ROW, ARLINGTON	GASOLINE	2/11/88	2, 4	E,Q	
		STAR ENTERPRISE	095523	6720 S HULEN, FORT WORTH	GASOLINE	5/11/90	2A, 6	E,Q	
		STAR ENTERPRISE	096211	4851 SOUTH FWY, FORT WORTH	GASOLINE	6/6/90	2A, 6	E,Q	
		STAR ENTERPRISE	097657	6734 JACKSBORO HWY, LAKE WORTH	GASOLINE	12/30/90	2A, 6	E,Q	
		STAR ENTERPRISE	098062	1527 S UNIVERSITY, FORT WORTH	WASTE OIL	2/21/91	2, 2A	E,Q	
		STAR ENTERPRISE	100091	4401 GREEN OAKS BLVD, ARLINGTON	GASOLINE, DIESEL	8/26/91	2, 2A	E,Q	
		STAR ENTERPRISE	100786	3524 S HILLS, FORT WORTH	GASOLINE	10/18/91	2A, 6	E,Q	
		STAR ENTERPRISE	100832	4500 S BOWEN RD, ARLINGTON	GASOLINE	10/25/91	2, 6	E,Q	
		STAR ENTERPRISE	101599	1019 N INDUSTRIAL, BEDFORD	GASOLINE	1/7/92	2, 4	E,Q	
		STAR ENTERPRISE	102092	760 W PIPELINE RD, HURST	GASOLINE	3/6/92	2A, 6	E,Q	
		STAR ENTERPRISE	104902	2026 CHERRY LN, WHITE SETTLEMENT	WASTE OIL	8/29/89	2, 6	E,Q	
		STAR ENTERPRISE	107889	8541 IH-30, FORT WORTH	GASOLINE	3/24/93	2, 2A	E,Q	
		STAR ENTERPRISE	108913	6705 MEADOWBROOK, FORT WORTH	GASOLINE	8/3/94	2, 6	E,Q	
		STAR ENTERPRISE	110079	8522 W HWY 80, FORT WORTH	GASOLINE	10/30/95	2A, 6	E,Q	
		STAR ENTERPRISE	110757	1595 E BROAD, MANSFIELD	GASOLINE	3/29/96	2, 2A	E,Q	
		STAR ENTERPRISE	112330	3070 S UNIVERSITY, FORT WORTH	GASOLINE	5/15/97	1B, 1A	E,Q	
		STAR ENTERPRISE	112690	900 N WATSON, ARLINGTON	GASOLINE	10/1/97	1B, 1A	E,Q	
		SWITZER PETROLEUM	111782	6551 WATAUGA RD, WATAUGA	GASOLINE	10/5/96	2, 2A	E,Q	
		SWITZER PETROLEUM PRODUCTS INC	111661	5520 E LANCASTER, FORT WORTH	GASOLINE, DIESEL	8/28/96	2, 2A	E,Q	
		SWITZER PETROLEUM PRODUCTS INC	111662	2362 E NORTHWEST HWY, SOUTHLAKE	GASOLINE	8/22/96	1B, 1A	E,Q	
		SWITZER PETROLEUM PRODUCTS INC	111735	7375 EDERVILLE RD, FORT WORTH	GASOLINE	8/9/96	2A, 1A	E,Q	
		SWITZER PETROLEUM PRODUCTS INC	111736	2200 E ROSEDALE, FORT WORTH	GASOLINE	8/9/96	2A, 1A	E,Q	
		TANDY CORP	092405	401 NE 38TH ST, FORT WORTH	CHEMICAL	10/31/88	2, 2A	E,Q	
		TARRANT COUNTY	093130	601 LONGHORN RD, FORT WORTH	DIESEL	5/31/89	2A, 6	E,Q	
		TARRANT CTY TRANSPORTATION DEP	109969	901 EVANS AVE, FORT WORTH	GASOLINE	10/19/95	2, 2A	E,Q	

TABLE 1
GROUNDWATER CONTAMINATION CASE DESCRIPTIONS BY COUNTY
TEXAS NATURAL RESOURCE CONSERVATION COMMISSION

COUNTY	NEW CASES	FILE NAME	FILE NUMBER	LOCATION	CONTAMINATION DESCRIPTION	DATE	ENFORCEMENT STATUS	DATA QUALITY	SECTION 5.236
TARRANT	PST								
		TERRY MCDONNELL	105531	800 S CHERRY LN, WHITE SETTLEMENT	GASOLINE	11/30/92	2, 6	E,Q	
		• TEXACO REFINING & MARKETING	092595	2221 E BERRY, FORT WORTH	GASOLINE	12/21/88	2, 2A	E,Q	
		TEXAS INDUSTRIES INC	094160	9200 KEMP RD, FORT WORTH	DIESEL, GASOLINE	12/7/89	2A, 6	E,Q	
		• TEXAS INDUSTRIES INC	110999	3601 LAWNWOOD, FORT WORTH	UNKNOWN	5/16/96	2, 2A	E,Q	
		TMT INC	096101	1901 E ARKANSAS, ARLINGTON	GASOLINE	6/22/90	2, 2A	E,Q	
		TMT INC	107241	3400 S WATSON, ARLINGTON	GASOLINE	7/26/93	2, 2A	E,Q	
		• TOM ADAMS	112128	2300 MONTGOMERY ST, FORT WORTH	GASOLINE, DIESEL	2/7/97	2A, 6	E,Q	
		TOTAL PETROLEUM INC	093085	2432 W DIVISION, ARLINGTON	GASOLINE	5/23/89	2, 4	E,Q	
		TOTAL PETROLEUM INC	099388	1800 S COOPER ST, ARLINGTON	GASOLINE	6/27/91	2, 2A	E,Q	
		TOTAL PETROLEUM INC	104856	5324 E LANCASTER, FORT WORTH	GASOLINE	10/5/92	2, 6	E,Q	
		TOTAL PETROLEUM INC	111202	2700 ABRAMS, ARLINGTON	GASOLINE	6/11/96	2, 6	E,Q	
		• TOWN & COUNTRY	112604	1141 W DIVISION, ARLINGTON	GASOLINE	6/5/97	1B, 1A	E,Q	
		• TOWN & COUNTRY	112655	1207 N HWY 157, MANSFIELD	GASOLINE	5/30/97	1B, 1A	E,Q	
		TRI COUNTY ELECTRIC COOP	096288	525 E PRICE ST, KELLER	GASOLINE	7/18/90	2A, 6	E,Q	
		TRINITY PARK II JOINT VENTURE	110374	1030 STAYTON ST, FORT WORTH	DIESEL	1/10/96	2, 2A	E,Q	
		TRINITY PRK CTR.	110549	1301 FOCH, FORT WORTH	GASOLINE	1/18/96	2A, 6	E,Q	
		TRIPLE A OIL COMPANY	097427	1700 PRECINCT RD, HURST	GASOLINE	11/27/90	2, 2A	E,Q	
		TU ELECTRIC	106428	2118 S BOWEN, PANTEGO	GASOLINE, DIESEL	3/16/93	2, 6	E,Q	
		TXDOT	091191	3600 N BEACH, HALTOM CITY	GASOLINE	12/17/86	2A, 1A	E,Q	
		• TXDOT	096219	804 E WAGGOMAN, FORT WORTH	GASOLINE	7/13/90	2, 2A	E,Q	
		TXDOT	101613	5501 MCCART, FORT WORTH	GASOLINE, DIESEL	12/13/91	2, 6	E,Q	
		TXDOT	101702	GRANT LN, WHITE SETTLEMENT	GASOLINE	11/18/91	2, 6	E,Q	
		TXDOT	105891	6948 DENTON HWY, WATAUGA	GASOLINE	1/14/93	2, 5	E,Q	
		• TXDOT	112064	403 N MAIN ST, KELLER	UNKNOWN	1/17/97	2, 6	E,Q	
		U HAUL CO OF DALLAS	096667	7047 GRAPEVINE HWY, NORTH RICHLAND HILLS	GASOLINE	4/17/90	2A, 1A	E,Q	
		ULTRAMAR INC	091159	IH-20, FORNEY	GASOLINE	5/16/86	5B, 2A	E,Q	
		UNIVERSITY TEXAS AT ARLINGTON	095266	W 3RD, ARLINGTON	DIESEL	3/27/90	2, 5	E,Q	
		UNKNOWN	091442	GTE MANHOLE, AZLE	GASOLINE	8/27/87	5B, 2A	E,Q	Y
		UNKNOWN	091749	N SYLVANIA, FORT WORTH	GASOLINE	2/1/87	5B, 6	E,Q	
		UNKNOWN	097640	2056 HWY 157, MANSFIELD	UNKNOWN	12/7/90	2, 2A	E,Q	
		UNKNOWN	098341	2501 N AYERS, FORT WORTH	UNKNOWN	3/7/91	2A, 1A	E,Q	
		UNKNOWN	098752	5600 DAVIS BLVD, NORTH RICHLAND HILLS	GASOLINE	4/25/91	1B, 1A	E,Q	
		UNKNOWN	105999	E RANDOL MILL, ARLINGTON	GASOLINE	1/20/93	2, 6	E,Q	
		UNKNOWN	106377	3000 SHOTTS ST, FORT WORTH	GASOLINE	3/5/93	1B, 1A	E,Q	
		• UNKNOWN	112433	1700 BLK LAMAR, ARLINGTON	UNKNOWN	6/30/97	1B, 1A	E,Q	
		US AIR FORCE CARSWELL	095220	BLDG 4154, FORT WORTH	JET FUEL	3/6/90	2, 2A	E,Q	
		US AIR FORCE CARSWELL	104524	BLDG 1518, FORT WORTH	GASOLINE	9/2/92	2, 5	E,Q	
		US AIR FORCE CARSWELL	104819	BLDG 1170, FORT WORTH	JET FUEL	10/2/92	2, 3	E,Q	
		VANDERGRIFF CHEVROLET	094748	901 E DIVISION, ARLINGTON	GASOLINE	1/9/90	5B, 2A	E,Q	
		WALMART INC	099124	1409 CHERRY LN, WHITE SETTLEMENT	GASOLINE	5/29/91	2, 4	E,Q	
		WES TEX SERVICE STATIONS LTD	110363	6107 S COOPER ST, ARLINGTON	GASOLINE	1/31/96	1B, 1A	E,Q	
		WORKING MANS FRIEND OIL CO	109721	1801 E LOOP 820, FORT WORTH	GASOLINE	6/28/95	2A, 1A	E,Q	
TAYLOR	ENFWST								
		DOWELL SCHLUMBERGER - ABILENE	33588	102 MARKET STREET, TYE	HYDROCARBONS, CHLORINATED ORGANICS, TPH, V	11/7/88	3B, 2A	EQV23	
		• US AIR FORCE - DYESS AFB	64003	96CSG/DEEV DYESS AFB, ABILENE	ORGANICS	2/11/88	3A, 2A	EQV23	

TABLE 1
GROUNDWATER CONTAMINATION CASE DESCRIPTIONS BY COUNTY
TEXAS NATURAL RESOURCE CONSERVATION COMMISSION

COUNTY	DIVISION	NEW CASES	FILE NAME	FILE NUMBER	LOCATION	CONTAMINATION DESCRIPTION	DATE	ENFORCEMENT STATUS	DATA QUALITY	SECTION 5.236
TAYLOR	FOD		FINA OIL AND GAS COMPANY		8 MILES WEST OF TYE ON SOUTH SIDE OF HWY 20	BENZENE, TOLUENE, XYLENE	2/4/88	2D, 2B	E,Q,V,2,3	
	IHW		DYESS AIR FORCE BASE	64003	96 CSG/DEEV, DYESS AFB, ABILENE	ORGANICS	2/11/88	3A, 3,4,5	E,Q,V,3	
	PCD/CA		DYESS AIR FORCE BASE	64003	96 CSG/DEEV, DYESS AFB, ABILENE	ORGANICS	2/11/88	3A, 3,4,5	E,Q,V,3	
	PST		ACCO FEEDS INC	095538	774 CHINA ST, ABILENE	DIESEL	5/2/90	2, 2A	E,Q	
			AFCO	092131	2450 S 14TH ST, ABILENE	GASOLINE	8/29/88	2, 6	E,Q	
			ALLSUP PETROLEUM	093107	4002 RIDGEMONT DR, ABILENE	GASOLINE	6/2/89	2, 2A	E,Q	
			ALLSUP PETROLEUM	097899	1741 HWY 351, ABILENE	DIESEL	1/7/91	2, 2A	E,Q	
			ALLSUP PETROLEUM, INC.	103338	2702 AMBLER, ABILENE	GASOLINE	2/20/92	2, 2A	E,Q	
			ALLSUPS PETROLEUM	111613	2334 S 14TH ST, ABILENE	GASOLINE	3/22/96	2, 2A	E,Q	
			ALLSUPS PETROLEUM	111614	102 N PIONEER ST, ABILENE	GASOLINE	3/21/96	2, 2A	E,Q	
			ALLSUPS PETROLEUM	111616	800 N GRAPE ST, ABILENE	GASOLINE	3/21/96	2, 2A	E,Q	
			ALLSUPS PETROLEUM	111618	IH 20, ABILENE	GASOLINE	3/24/96	2, 2A	E,Q	
			ALLSUPS PETROLEUM	111619	2401 S 1ST ST, ABILENE	GASOLINE	3/20/96	2, 2A	E,Q	
			ALLSUPS PETROLEUM	111620	4600 N PINE ST, ABILENE	GASOLINE	3/28/96	2, 2A	E,Q	
			ALLSUPS PETROLEUM	111621	IH 20, ABILENE	GASOLINE	3/25/96	2, 2A	E,Q	
			ALLSUPS PETROLEUM	111763	1901 S 1ST, ABILENE	GASOLINE	3/21/96	2, 2A	E,Q	
			ALLSUPS PETROLEUM INC	111355	1049 S TREADAWAY, ABILENE	UNKNOWN	7/15/96	2A, 6	E,Q	
			AUTO FUEL CO INC	092097	641 S TREADAWAY, ABILENE	GASOLINE, DIESEL	8/16/88	2, 2A	E,Q	
			AUTO FUEL CO INC	097903	3301 S 1ST ST, ABILENE	GASOLINE	1/22/91	2, 2A	E,Q	
			AUTO FUEL COMPANY, INC.	092243	3303 S 14TH ST, ABILENE	GASOLINE	9/20/88	2A, 6	E,Q	
			B J SERVICES	104384	1700 E HWY 351, ABILENE	GASOLINE	8/12/92	2, 6	E,Q	
			BANDAG INC R & D CENTER	096116	FM 18, ABILENE	DIESEL	7/10/90	2, 4	E,Q	
			BIG THREE INDUSTRIES INC	093645	3132 E HWY 80, ABILENE	GASOLINE	9/8/89	2, 6	E,Q	
			BILL BURNS OIL CO	111492	IH 20, MERKEL	GASOLINE	8/6/96	2, 2A	E,Q	
			BOB J SUROVIK	109146	2749 S 1ST ST, ABILENE	GASOLINE	9/26/94	2A, 6	E,Q	
			BOB LOYD GAS CO	108702	1702 CAMPUS CT, ABILENE	GASOLINE, WASTE OIL	6/21/94	2, 2A	E,Q	
			BOB LOYD L P GAS CO	092430	3102 14TH, ABILENE	GASOLINE	12/8/88	2, 2A	E,Q	
			BOB LOYD L P GAS CO	097238	1941 S TREADAWAY, ABILENE	GASOLINE, DIESEL, WASTE OIL	10/12/90	5B, 1A	E,Q	
			BONNET RESOURCES CORP	097868	1300 S CLACK ST, ABILENE	GASOLINE, DIESEL	1/22/91	2A, 6	E,Q	
			BONNET RESOURCES CORP	098066	IH--20, ABILENE	GASOLINE, DIESEL	2/1/91	2A, 1A	E,Q	
			BOURLAND SERVICE	098891	3050 N 10TH ST, ABILENE	GASOLINE	5/9/91	2A, 6	E,Q	
			CIRCLE K STORES INC	110897	3131 S DANVILLE, ABILENE	GASOLINE	4/11/96	2, 2A	E,Q	
			CIRCLE K STORES INC	111503	1757 INDUSTRIAL BLVD, ABILENE	GASOLINE, DIESEL	8/14/96	2, 2A	E,Q	
			CITY OF ABILENE	094206	898 SANDY, ABILENE	GASOLINE	12/5/89	2, 2A	E,Q	
			CLAXTON O L	101512	RR 1, BRADSHAW	GASOLINE	1/10/92	5B, 1A	E,Q	
			CONTRACT TRUCKING & MATERIALS	108703	753 SCOTT ST, TYE	GASOLINE, DIESEL	2/15/94	2A, 6	E,Q	
			DOTFAA	093541	ABILENE MUNICIPAL, ABILENE	JET FUEL	8/21/89	2, 3	E,Q	
			DOWELL SCHLUMBERGER INC	094073	102 MARKET ST, TYE	GASOLINE	10/30/89	2, 2A	E,Q	
			ELMWOOD MEMORIAL PARK	094787	S HWY 277, ABILENE	GASOLINE	1/24/90	2, 2A	E,Q	
			EXXON COMPANY USA	093433	4202 BUFFALO GAP, ABILENE	GASOLINE	6/23/89	2, 6	E,Q	
			EXXON COMPANY USA	093477	4850 S 14TH ST, ABILENE	GASOLINE	5/31/89	2A, 6	E,Q	
			FINA OIL	111750	4840 N 10TH, ABILENE	GASOLINE	9/26/96	2, 2A	E,Q	
			FINA OIL & CHEMICAL CO	093967	1201 N MOCKINGBIRD, ABILENE	GASOLINE	9/19/89	2A, 6	E,Q	
			FINA OIL & CHEMICAL CO	093992	2801 AMBLER, ABILENE	GASOLINE	1/20/89	2A, 6	E,Q	

TABLE 1
GROUNDWATER CONTAMINATION CASE DESCRIPTIONS BY COUNTY
TEXAS NATURAL RESOURCE CONSERVATION COMMISSION

COUNTY	NEW	FILE	FILE	LOCATION	CONTAMINATION	DATE	ENFORCEMENT	DATA	SECTION
DIVISION	CASES	NAME	NUMBER		DESCRIPTION		STATUS	QUALITY	5.236
TAYLOR									
	PST								
		FINA OIL & CHEMICAL CO	094397	IH-20, MERKEL	GASOLINE	11/29/89	2, 6	E,Q	
		FINA OIL & CHEMICAL CO	094709	1366 MARSHALL, ABILENE	GASOLINE	1/9/90	2, 2A	E,Q	
		FINA OIL & CHEMICAL CO	095750	128 E IH-20, ABILENE	GASOLINE, DIESEL	6/4/90	2, 6	E,Q	
		FINA OIL & CHEMICAL CO	096067	3630 N 6TH ST, ABILENE	GASOLINE	9/27/89	2, 2A	E,Q	
		FINA OIL & CHEMICAL CO	099697	701 N TREADAWAY, ABILENE	GASOLINE, DIESEL	7/23/91	2, 5	E,Q	
		FINA OIL & CHEMICAL CO	100081	2609 S 1ST, ABILENE	GASOLINE, DIESEL, WASTE OIL	8/28/91	2, 4	E,Q	
		FINA OIL & CHEMICAL CO	101088	302 BUTTERNUT, ABILENE	GASOLINE	4/15/92	2, 2A	E,Q	
		FINA OIL & CHEMICAL CO	107662	1801 GRAPE ST, ABILENE	UNKNOWN	1/7/94	2, 2A	E,Q	
		FINA OIL & CHEMICAL CO	108244	965 E 11TH S ST, ABILENE	GASOLINE	4/20/93	2, 2A	E,Q	
		FINA OIL AND CHEMICAL COMPANY	102495	3009 S 14TH ST, ABILENE	WASTE OIL	12/13/91	1B, 1A	E,Q	
		FINA OIL AND CHEMICAL COMPANY	102528	3009 S 14TH ST, ABILENE	WASTE OIL	10/10/91	1B, 1A	E,Q	
		GAS-N-GO, INC	092905	270 S PIONEER, ABILENE	GASOLINE	3/28/89	2, 2A	E,Q	
		GERLACH OIL CO	098782	3299 S 14TH ST, ABILENE	GASOLINE	4/29/91	2, 2A	E,Q	
		GERLACH OIL CO	109287	HWY 83, LAWN	DIESEL	3/21/95	2, 2A	E,Q	
		GERLACH OIL CO	111936	642 S TREADAWAY, ABILENE	GASOLINE	11/14/96	2A, 1A	E,Q	
		GERLACH OIL CO	112037	1402 S 14TH ST, ABILENE	GASOLINE	12/9/96	2, 2A	E,Q	
		GERLACH OIL CO	112201	5333 N 3RD ST, ABILENE	GASOLINE	3/20/97	2, 2A	E,Q	
		GERLACH OIL COMPANY	110457	1109 S TREADAWAY, ABILENE	GASOLINE	2/27/96	2, 3	E,Q	
		GERLACH OIL INC	111887	3382 N 10TH ST, ABILENE	GASOLINE	11/5/96	2, 2A	E,Q	
		GOODYEAR TIRE & RUBBER	108106	633 N PINE, ABILENE	GASOLINE, WASTE OIL	12/20/93	2, 2A	E,Q	
		HALEY DONALD	095600	4507 PINE ST, ABILENE	DIESEL	5/15/90	2A, 1A	E,Q	
		HARDIN SIMMONS UNIVERSITY	096527	2200 HICKORY, ABILENE	GASOLINE	7/26/90	2, 4	E,Q	
		HERTZ CORP	096615	AIRPORT RD, ABILENE	GASOLINE	7/31/90	2, 2A	E,Q	
		LO HI GAS COMPANY	095548	3425 AMBLER, ABILENE	GASOLINE	5/7/90	2, 2A	E,Q	
		MERCHANTS FAST MOTOR LINES	111491	1733 E BUS LOOP 20, ABILENE	UNKNOWN	8/20/96	2, 2A	E,Q	
		P F & E OIL CO	096688	2510 S TREADAWAY, ABILENE	GASOLINE, DIESEL, WASTE OIL	8/21/90	2, 2A	E,Q	
		PASTORAL CARE & COUNSELING CTR	094368	751 HICKORY, ABILENE	GASOLINE	12/12/89	5B, 2A	E,Q	
		PAUL CARROLL WELDING SUPPLY IN	098836	1018 MESQUITE, ABILENE	GASOLINE	3/8/91	2, 2A	E,Q	
		PENROD PROPERTIES	094444	2890 S 7TH ST, ABILENE	GASOLINE	12/19/89	2, 2A	E,Q	
		PENROSE LUNBER CO	096906	1041 PINE, ABILENE	GASOLINE, DIESEL	9/21/90	2, 2A	E,Q	
		PRITCHARD, GREG	091678	981 E HWY 80, ABILENE	GASOLINE	2/16/88	5B, 2A	E,Q	
		RANDALLS (CULLUM COMPANIES.)	095543	800 ALMOND ST, ABILENE	GASOLINE, OTHER	5/15/90	2, 2A	E,Q	
		SAV M CONVENIENCE STORES	111267	701 S LEGGET, ABILENE	GASOLINE	6/26/96	1B, 1A	E,Q	
		SKINNY'S INC.	111024	1002 N CLACK, ABILENE	GASOLINE	5/19/96	2, 3	E,Q	
		SKINNY'S INC.	111026	3151 OLDHAM, ABILENE	GASOLINE	5/19/96	2, 2A	E,Q	
		SKINNY'S INC.	111037	3102 GRAPE, ABILENE	GASOLINE	5/19/96	2, 2A	E,Q	
		SKINNY'S INC.	111073	4801 S 14TH ST, ABILENE	GASOLINE	5/23/96	2, 2A	E,Q	
		SKINNY'S INC	097294	IH-20 ST, MERKEL	DIESEL	11/19/90	2, 2A	E,Q	
		SKINNY'S INC	097901	2718 N 1ST, ABILENE	GASOLINE	1/17/91	2, 3	E,Q	
		SKINNY'S INC	099690	3502 N 6TH, ABILENE	GASOLINE	7/24/91	2, 2A	E,Q	
		SKINNY'S INC	110152	1050 S TREADAWAY, ABILENE	GASOLINE	11/29/95	2, 3	E,Q	
		SKINNY'S INC	110153	5202 HWY 277, ABILENE	GASOLINE	11/29/95	2, 3	E,Q	
		SKINNY'S INC	110443	5202 S 7TH, ABILENE	GASOLINE	1/23/96	2, 2A	E,Q	
		SKINNY'S INC	110444	1201 N MOCKINGBIRD, ABILENE	GASOLINE	1/23/96	2, 3	E,Q	
		SKINNY'S INC	110445	3351 AMBLER, ABILENE	GASOLINE	1/18/96	2, 2A	E,Q	
		SKINNY'S INC	110446	319 NORTH ST, TYE	GASOLINE	1/30/96	2, 6	E,Q	
		SKINNY'S INC	110447	5110 S 7TH, ABILENE	GASOLINE	1/10/96	2, 2A	E,Q	
		SKINNY'S INC	110448	1450 S CLACK, ABILENE	GASOLINE	1/30/96	2, 2A	E,Q	

TABLE 1
GROUNDWATER CONTAMINATION CASE DESCRIPTIONS BY COUNTY
TEXAS NATURAL RESOURCE CONSERVATION COMMISSION

COUNTY	DIVISION	NEW CASES	FILE NAME	FILE NUMBER	LOCATION	CONTAMINATION DESCRIPTION	DATE	ENFORCEMENT STATUS	DATA QUALITY	SECTION 5.236
TAYLOR	PST									
		*	SKINNYS INC	110449	720 BUTTERNUT, ABILENE	GASOLINE	1/30/96	2, 2A	E,Q	
			SKINNYS INC	111023	1202 GRAPE, ABILENE	GASOLINE	5/19/96	2, 2A	E,Q	
		*	SKINNYS INC	111025	965 N JUDGE ELY, ABILENE	GASOLINE	5/19/96	2, 2A	E,Q	
		*	SKINNYS INC	111028	1712 LAMAR, SWEETWATER	UNKNOWN	5/21/96	2, 2A	E,Q	
			SKINNYS INC	111914	1248 N TREADAWAY, ABILENE	GASOLINE	11/15/96	2, 2A	E,Q	
			SOUTHWESTERN BELL TELEPHONE CO	098776	2626 POST OAK RD, ABILENE	DIESEL	2/18/91	2A, 6	E,Q	
			STERLING P. ROBERTSON	094067	1381 DANVILLE, ABILENE	GASOLINE	10/25/89	2, 3	E,Q	
			SUNSET STAGES, INC.	104209	324 SYCAMORE, ABILENE	DIESEL	7/30/92	2, 6	E,Q	
			TAYLOR COUNTY	092846	501 OAK ST, ABILENE	GASOLINE	4/3/89	2, 2A	E,Q	
			TAYLOR COUNTY	093531	801 CHEERY ST, MERKEL	GASOLINE	8/14/89	2A, 2A	E,Q	
			TEXACO REFINING & MARKETING	091470	2101 STAMFORD, ABILENE	GASOLINE	9/30/87	2, 4	E,Q	
			TEXACO REFINING & MARKETING	091772	3101 S 23RD ST, ABILENE	GASOLINE	3/9/88	2, 2A	E,Q	
			TEXAS DEPT MENTAL HEALTH & M R	091468	S 24TH, ABILENE	GASOLINE	9/21/87	2, 6	E,Q	
			TEXAS NATIONAL GUARD ARMORY BD	095401	2542 S 9TH ST, ABILENE	GASOLINE	4/11/90	2A, 6	E,Q	
			TURLEY ENTERPRISES INC	091366	IH--20, TYE	DIESEL	7/1/87	2, 2A	E,Q	
			TURLEY ENTERPRISES INC	102444	IH--20, TYE	GASOLINE	3/20/92	2A, 1A	E,Q	
			TURLEY ENTERPRISES INC	102513	IH--20, TYE	DIESEL	4/3/92	2A, 1A	E,Q	
			TXDOT	096526	500 CHERRY ST, MERKEL	GASOLINE	8/8/90	2, 2A	E,Q	
			TXDOT	106397	FM 613, TUSCOLA	GASOLINE	11/19/91	2, 3	E,Q	
			UNKNOWN	091240	WILLIS, ABILENE	UNKNOWN	7/22/86	5B, 1A	E,Q	
			UNKNOWN	091310	2700 S 14TH ST, ABILENE	UNKNOWN	4/6/87	5B, 2A	E,Q	
		*	US AIR FORCE DYESS	112071	BLDG 4402, ABILENE	JET FUEL	6/30/96	1B, 1A	E,Q	
		*	US AIR FORCE DYESS	112072	BLDG 4403, ABILENE	JET FUEL	6/3/96	1B, 1A	E,Q	
		*	US AIR FORCE DYESS	112352	STORAGE 9012/9015, DEL RIO	UNKNOWN	6/3/97	1B, 1A	E,Q	
		*	US AIR FORCE DYESS	112512	TANK 9005, ABILENE	UNKNOWN	8/5/97	1B, 1A	E,Q	
			VIC CORLEY	098781	JUDGE ELY, ABILENE	WASTE OIL	12/14/90	2A, 1A	E,Q	
			VIKING FREIGHT SYSTEMS	092151	1101 S CHERRY ST, ABILENE	GASOLINE	9/23/88	2, 6	E,Q	
			W W HAYNES ESTATE	097007	2210 N TREADAWAY, ABILENE	GASOLINE	10/4/90	2, 2A	E,Q	
		*	WADE ANTHONY	112290	2702 N PINE ST, ABILENE	UNKNOWN	5/5/97	2, 2A	E,Q	
			WES-T-GO TRUCK STOP	094065	IH-20, TYE	GASOLINE	11/1/89	2, 2A	E,Q	
TERRELL	PCD/ENF									
			SOUTHERN PACIFIC LINES - SANDERSON	72017	201 DOWNIE STREET, SANDERSON, TX DEPOT 798	BTEX,TPH,CHLORINATED SOLVENTS	2/13/95	2B, 3	E	
	PST									
			SOUTHERN PACIFIC LINES	096049	201 DOWNIE ST, SANDERSON	GASOLINE	6/20/90	1B, 1A	E,Q	
TERRY	ENF/WST									
			SERFCO - BROWNFIELD (NOWSCO)	39885	1801 LOMESA RD., BROWNFIELD, TX 79316	BTEX, ACETONE	7/21/93	3B, 3	EQV	
	PCD/VC									
		*	FORMER NOWSCO PROPERTY	490	1804 LAMESA HIGHWAY, BROWNFIELD	HYDROCARBONS, PH, SOLVENTS, PHENOLS	3/18/97	0, 2B	E	
	PST									
			B E IMPLEMENT	095186	HWY 62, BROWNFIELD	WASTE OIL	3/7/90	2, 2A	E,Q	
			BENTON OIL CO	110182	MAIN & 1ST ST, BROWNFIELD	GASOLINE	12/4/95	2, 2A	E,Q	
			CITY OF BROWNFIELD	092823	721 7TH ST, BROWNFIELD	DIESEL	3/27/89	2, 4	E,Q	
			DAN NEAL	100914	303 E 3RD ST, WELLMAN	GASOLINE	11/12/91	5B, 1A	E,Q	

TABLE 1
GROUNDWATER CONTAMINATION CASE DESCRIPTIONS BY COUNTY
TEXAS NATURAL RESOURCE CONSERVATION COMMISSION

COUNTY	DIVISION	NEW CASES	FILE NAME	FILE NUMBER	LOCATION	CONTAMINATION DESCRIPTION	DATE	ENFORCEMENT STATUS	DATA QUALITY	SECTION 5.236
TERRY	PST		EDDINS WALCHER CO	093383	20 FM 2196, TOKIO	GASOLINE	7/12/89	2, 5	E,Q	
			FINA OIL & CHEMICAL CO	091974	1106 LUBBOCK RD, BROWNFIELD	GASOLINE	5/27/88	2, 4	E,Q	
			FIRST NATL BANK OF BROWNFIELD	095608	717 SEAGRAVES RD, BROWNFIELD	GASOLINE	5/9/90	2, 2A	E,Q	
			GTE SOUTHWEST INC	095084	615 CARDWELL ST, BROWNFIELD	GASOLINE	3/15/90	2, 4	E,Q	
			HALLIBURTON SERVICES	099554	1301 W WEBB, BROWNFIELD	GASOLINE	6/17/91	2, 3	E,Q	
			JIM REED 66 OIL CO INC	096743	1401 W MAIN, BROWNFIELD	GASOLINE, DIESEL	9/5/90	5B, 2A	E,Q	
			KEELING DISTRIBUTING INC	112276	HWY 8262, MEADOW	UNKNOWN	5/6/97	1B, 1A	E,Q	
			MASON OIL CO	095195	1406 LUBBOCK RD, BROWNFIELD	GASOLINE	3/26/90	5B, 1A	E,Q	
			RIP GIFFIN TRUCK SER CTR INC	109332	202 TAHOKA RD, BROWNFIELD	GASOLINE	3/27/95	2, 2A	E,Q	
			RIP GRIFFIN TRUCK SER CTR INC	091140	HWY 380, GOMEZ	GASOLINE	11/4/86	2, 2A	E,Q	
			RIP GRIFFIN TRUCK SER CTR INC	109518	322 1ST ST, BROWNFIELD	WASTE OIL, GASOLINE	5/10/95	2, 2A	E,Q	
			SOUTHWEST COTTON GROWERS ASSOC	093246	205 LOOP 205, WELLMAN	GASOLINE	6/29/89	2, 2A	E,Q	
			TOM PETTIGREW ESTATE	094599	101 1ST, BROWNFIELD	GASOLINE	1/24/90	2, 2A	E,Q	
			TXDOT	096069	800 W WEBB, BROWNFIELD	GASOLINE, DIESEL, WASTE OIL	6/11/90	2, 2A	E,Q	
			UNION ISD	096767	FM 1067, UNION	GASOLINE	8/28/90	2, 6	E,Q	
			WELLMAN ISD	096656	5TH PO BOX 68, WELLMAN	GASOLINE	8/28/90	2, 2A	E,Q	
			WILKERSON PROPERTIES INC	110161	302 LUBBOCK RD, BROWNFIELD	GASOLINE	12/14/95	2, 2A	E,Q	
THROCKMORTON	PST		THROCKMORTON AG PROD INC	098671	402 N MINTER, THROCKMORTON	GASOLINE	4/16/91	1B, 1A	E,Q	
			TXDOT	101079	HWY 380, THROCKMORTON	GASOLINE	11/21/91	2, 2A	E,Q	
			WOODSON TEXACO	093756	HWY 183, WOODSON	GASOLINE	8/25/89	2, 2A	E,Q	
TITUS	ENFWTR		T.U. ELECTRIC (MONTICELLO)	01528	1 MI. S OF FM 127 AND 5 MI. SW OF MT. PL	SELENIUM, COPPER, IRON		3A, 5	E,Q,V	
	PCD/VC		U.S. \$1.75 CLEANERS	413	650 SOUTH JEFFERSON AVENUE, MOUNT PLEASANT	VOCS	12/5/96	0, 2B	E	
	PST		CIRCLE K STORES	110869	1012 N JEFFERSON, MOUNT PLEASANT	GASOLINE	4/18/96	2, 2A	E,Q	
			CITY OF MT PLEASANT	095783	402 N WASHINGTON, MOUNT PLEASANT	GASOLINE	5/21/90	2, 2A	E,Q	
			CITY OF MT PLEASANT	096924	1412 N WASHINGTON, MOUNT PLEASANT	GASOLINE, DIESEL, WASTE OIL	7/30/90	2, 2A	E,Q	
			EXXON COMPANY USA	093225	IH-30, MOUNT PLEASANT	WASTE OIL	6/27/89	2, 4	E,Q	
			NIBLETT OIL CO	108787	2204 N JEFFERSON, MOUNT PLEASANT	GASOLINE	10/5/94	2, 2A	E,Q	
			TEXAS PARKS & WILDLIFE DEPT	109985	FM 21, PITTSBURG	GASOLINE	10/12/95	2, 6	E,Q	
			TEXAS UTILITIES MINING CO	109265	BOX 1636, MOUNT PLEASANT	GASOLINE	10/26/94	2, 2A	E,Q	
			TU ELECTRIC	105723	FM 127, MOUNT PLEASANT	GASOLINE	12/31/92	2A, 1A	E,Q	
TOM GREEN	ENFWST		B & W FOUNDRY & MANUFACTURING	30537	512 UPTON STREET, SAN ANGELO	LEAD, CHROMIUM	1/1/98	3, 3	E	
			SAN ANGELO ELECTRIC SERVICE	30188	926 PULLIAM ST., SAN ANGELO	PCB'S	9/8/86	3A, 2A	EQV1	
			TEXAS DEPT. OF TRANSPORTATION SAN ANGELO	64138	LOOP 306 & KNICKERBOCKER ROAD, SAN ANGELO	METHYLENE, CHLORIDE, FORMALDEHYDE, BTEX	9/17/91	3B, 2B	EQV2	
			TEXAS TANK CAR WORKS, INC.	39806	600 N. BAZE STREET, SAN ANGELO	LEAD AND CHROMIUM	1/1/89	4A, 3	E	
			WENDLAND MANUFACTURING	39150	601 W. 11TH ST., SAN ANGELO	CHROMIUM	4/22/91	3, 3	EQV2	
	ENFWTR		SAN ANGELO FEEDYARD	01522	16 MI. NORTHEAST OF SAN ANGELO, HWY 67	NITRATE		2B, 5	V,1	

TABLE 1
GROUNDWATER CONTAMINATION CASE DESCRIPTIONS BY COUNTY
TEXAS NATURAL RESOURCE CONSERVATION COMMISSION

COUNTY	DIVISION	NEW CASES	FILE NAME	FILE NUMBER	LOCATION	CONTAMINATION DESCRIPTION	DATE	ENFORCEMENT STATUS	DATA QUALITY	SECTION 5.236
TOM GREEN	MSW		CITY OF SAN ANGELO: MW-4, 5, AND 6R	MSW00079	NE OF SAN ANGELO ON N SIDE OF OLD US HWY 62/277 (OLD BALLINGER HWY) AND THE AT & SF RAILROAD, AND APPROX. 1.8 MI. NE OF INT. OF BELL STREET AND OLD US HWY 67/277.	VOCs (TCE, AND PCE)	2/18/94	2B , 2A	E,Q,V,2	
	PCD/ENF		BJ TITAN SERVICES COMPANY, USA	36250	4005 S. CHADBOURNE	HYDROCARBONS,CHLORINATED HYDROCARBONS	9/21/93	2B , 2A	EQ	
			TEXAS TANK CAR WORKS, INC.	39806	SAN ANGELO, TX	LEAD AND CHROMIUM	1/1/89	4A , 3	E	
	PCD/VC		DARLING INTERNATIONAL, INC.	545	8394 FM HIGHWAY 380, SAN ANGELO	NITRATES, NITRITES	6/11/97	0 , 2A	E	
	PST		ASSOCIATED MILK PRODUCERS	112150	309 PULLIAN, SAN ANGELO	DIESEL	2/26/97	2 , 2A	E,Q	
			AUDIE JETTON (WITH ECHO PUMP)	096771	1906 HOWARD ST, SAN ANGELO	GASOLINE	9/7/90	2 , 5	E,Q	
			BESSIE L WENDLAND TRUST	106120	3802 GREEN MEADOW, SAN ANGELO	GASOLINE, WASTE OIL	12/11/92	1B , 1A	E,Q	
			C & W ENTERPRISES INC	096351	N HWY 87, GRAPE CREEK	GASOLINE	12/13/89	2 , 2A	E,Q	
			C&W ENTERPRISES	092599	2013 N BRYANT BLVD, SAN ANGELO	GASOLINE	1/2/89	2 , 6	E,Q	
			CIRCLE K	110831	4808 KNICKERBOCKER RD, SAN ANGELO	UNKNOWN	4/18/96	2 , 2A	E,Q	
			CIRCLE K CORP	092848	FM 2288-GRAPE CREEK, SAN ANGELO	GASOLINE	4/4/89	2 , 4	E,Q	
			CIRCLE K CORP	103340	4321 SOUTHWEST BLVD, SAN ANGELO	GASOLINE	5/25/92	2 , 2A	E,Q	
			CIRCLE K CORP	107316	2843 COLLEGE HILLS, SAN ANGELO	GASOLINE	10/8/93	2 , 4	E,Q	
			CITY OF SAN ANGELO	096350	MATHIS FIELD, SAN ANGELO	JET FUEL, GASOLINE	11/28/89	2 , 4	E,Q	
			CITY OF SAN ANGELO	108276	1020 RED BLUFF RD, SAN ANGELO	GASOLINE	4/28/94	2 , 2A	E,Q	
			CONCHO VALLEY REGIONAL HOSP	109881	2018 PULLIAM, SAN ANGELO	DIESEL	9/11/95	2A , 6	E,Q	
			CRALLE STRATTON	102497	3501 ARDEN RD, SAN ANGELO	GASOLINE	3/17/92	2A , 1A	E,Q	
			CURRENT OCCUPANT	106897	1822 N CHADBOURNE, SAN ANGELO	GASOLINE	7/2/93	2 , 2A	E,Q	
			DARLING INTERNATIONAL, INC.	096875	8394 FM 380, SAN ANGELO	GASOLINE, DIESEL	9/19/90	2 , 6	E,Q	
			GENERAL BEVERAGE OF TEXAS	094064	1023 FOSTER RD, SAN ANGELO	GASOLINE	10/31/89	2 , 6	E,Q	
			GEORGE HSU	109926	820 S ABE, SAN ANGELO	DIESEL	9/29/95	2A , 1A	E,Q	
			GERLACH OIL CO	109995	114 E AVE L, SAN ANGELO	GASOLINE	9/26/95	2 , 2A	E,Q	
			GTE SOUTHWEST INC	102852	2010 LOOP 306, SAN ANGELO	WASTE OIL	5/13/92	2 , 2A	E,Q	
			LESLIE WANIER	094571	125 N MAIN, SAN ANGELO	GASOLINE	12/19/89	5B , 2A	E,Q	
			MAPCO PETROLEUM CO	092124	2330 SHERWOOD, SAN ANGELO	UNKNOWN	8/17/88	2A , 4	E,Q	
			O K WOLFENBARGER	110016	FORD, CHRISTOVAL	GASOLINE	9/19/95	2 , 2A	E,Q	
			PRIDE REFINING INC	096655	2122 N CHADBOURNE, SAN ANGELO	GASOLINE, DIESEL	9/5/90	2 , 2A	E,Q	
			RANDALL MOTORS INC	092576	801 W AVE N, SAN ANGELO	GASOLINE	1/30/89	2 , 2A	E,Q	
			RANGER AVIATION ENTERPRISES	103804	8802 HANGER RD, SAN ANGELO	AV-GAS	6/2/92	2 , 2A	E,Q	
			RAY HAWKINS	095974	3304/330 KNICKERBOCKER, SAN ANGELO	GASOLINE	6/18/90	2 , 2A	E,Q	
			REECE ALBERT INC	111223	3001 FOSTER, SAN ANGELO	GASOLINE, DIESEL	6/3/96	2 , 2A	E,Q	
			REGAL OIL INC	091060	2441 COLLEGE HILLS BLVD, SAN ANGELO	GASOLINE	2/4/86	2 , 6	E,Q	
			REGAL OIL INC	098219	917 S CHADBOURNE, SAN ANGELO	GASOLINE	11/29/89	2 , 2A	E,Q	
			REGAL OIL INC	099660	3334 KNICKERBOCKER RD, SAN ANGELO	GASOLINE	1/10/91	2 , 2A	E,Q	
			REGAL OIL INC	111827	107 S ABE, SAN ANGELO	GASOLINE	10/25/96	2 , 2A	E,Q	
			REGAL OIL INC	112391	424 N MAIN, SAN ANGELO	GASOLINE	6/12/97	2 , 2A	E,Q	
			SAN ANGELO ISD	093535	2030 KNICKERBOCKER, SAN ANGELO	GASOLINE	8/4/89	2 , 4	E,Q	
			SHERWOOD OIL CO	110140	2217 KNICKERBOCKER, SAN ANGELO	GASOLINE	12/14/95	2 , 2A	E,Q	
			SHERWOOD OIL CO	111545	321 MONTECITO DR, SAN ANGELO	GASOLINE, DIESEL, JET FUEL	8/22/96	1B , 1A	E,Q	
			SONORA OZONA OIL CO	094066	2 N KOENINGHIEM, SAN ANGELO	GASOLINE	10/23/89	2 , 2A	E,Q	
			SONORA OZONA OIL CO	096056	2201 KNICKERBOCKER RD, SAN ANGELO	WASTE OIL	6/6/90	2 , 5	E,Q	

TABLE 1
GROUNDWATER CONTAMINATION CASE DESCRIPTIONS BY COUNTY
TEXAS NATURAL RESOURCE CONSERVATION COMMISSION

COUNTY	DIVISION	NEW CASES	FILE NAME	FILE NUMBER	LOCATION	CONTAMINATION DESCRIPTION	DATE	ENFORCEMENT STATUS	DATA QUALITY	SECTION 5.236
TOM GREEN	PST	*	SONORA OZONA OIL CO	112367	3305 SHERWOOD WAY, SAN ANGELO	UNKNOWN	6/11/97	2, 2A	E,Q	
			STEVE HOLT	095551	15 W CONCHO, SAN ANGELO	WASTE OIL	5/7/90	2, 2A	E,Q	
			TOWN & COUNTRY FOOD STORES	107910	901 GLENNA, SAN ANGELO	GASOLINE	2/24/94	2, 2A	E,Q	
		*	TOWN & COUNTRY FOOD STORES	108535	1319 WALNUT, SAN ANGELO	GASOLINE	8/22/94	2, 2A	E,Q	
			TURLEY ENTERPRISES INC	099780	712 N CHADBOURNE, SAN ANGELO	GASOLINE	7/27/92	2A, 1A	E,Q	
			UNKNOWN	091273	UNKNOWN, SAN ANGELO	UNKNOWN	5/10/71	5B, 1A	E,Q	
			UNKNOWN	091485	132 N 24TH, SAN ANGELO	GASOLINE	8/6/87	5B, 1A	E,Q	
			UNKNOWN	093750	7646 VIOLET, GRAPE CREEK	GASOLINE	5/1/89	5B, 2A	E,Q	
			UNKNOWN	096997	BOX 302, CHRISTOVAL	UNKNOWN	10/10/90	5B, 1A	E,Q	
			UNKNOWN	103731	19TH, SAN ANGELO	GASOLINE	8/14/92	1B, 1A	E,Q	
		*	US AIR FORCE GOODFELLOW	109474	904 SCHERZ AVE, SAN ANGELO	GASOLINE, WASTE OIL	9/30/94	2, 2A	E,Q	
			US AIR FORCE GOODFELLOW	109653	ST-04, SAN ANGELO	AV-GAS	6/29/95	2, 5	E,Q	
			WEST TEXAS GAS	109976	4006 S CHADBOURNE, SAN ANGELO	GASOLINE, DIESEL, OTHER	11/29/95	2, 2A	E,Q	
			WEST TEXAS GAS INC	092248	1902 CHADBOURNE ST, SAN ANGELO	GASOLINE	7/21/88	2, 2A	E,Q	
			ZUMA ENTERPRISES	107481	2828 SHERWOOD WAY, SAN ANGELO	GASOLINE	9/28/93	2, 2A	E,Q	
			ZUMA ENTERPRISES	109345	1806 COLLEGE HILLS, SAN ANGELO	GASOLINE	12/15/94	2, 2A	E,Q	
		WQD			SAN ANGELO BY-PRODUCTS COMPANY	WQ01594	FM 380 APPROXIMATELY 7.5 MILES EAST OF SAN ANGELO, TOM GREEN COUNTY, TX.	NITRATE, AMMONIA, SULFATE, CHLORIDE, AND TOTAL DISSOLVED SOLIDS	1/1/78	3A,B, 5
TRAVIS	ENFWST	*	AMERICAN CLEANERS	72367	309 WEST FIFTH ST., AUSTIN	PCE,TCE,1,2-DCE,1,1,1-TCA, CHLOROF,BROMOF	8/30/96	3C, 2A	EQ	
			CHEVRON U.S.A. INC. - AUSTIN TERMINAL	33442	1131 SPRINGDALE RD, AUSTIN	BTEX, TPH	3/30/87	3B, 4	EQ	
			CITGO PETROLEUM CORP - AUSTIN TERMINAL	52092	1105 AIRPORT BLVD, AUSTIN	BTEX, TPH	3/30/87	3B, 4	EQ	
			COASTAL STATES CRUDE - AUSTIN TERMINAL	36466	1150 JAIN LANE, AUSTIN	BTEX, TPH	3/30/87	3B, 3	EQ	
			EXXON CO USA - AUSTIN TERMINAL	52093	1127 SPRINGDALE RD., AUSTIN	BTEX, TPH	3/30/87	3B, 4	EQ	
			MOBIL OIL CORP - AUSTIN TERMINAL	31665	1111B SPRINGDALE ROAD, AUSTIN	BTEX,TPH	3/30/87	3B, 4	EQ	
			SOUTHWESTERN MOTOR REBUILDERS	52018	502 EAST BEN WHITE BOULEVARD, AUSTIN	LEAD	3/4/94	3, 1	E	
			STAR ENTERPRISE - AUSTIN TERMINAL	35845	1121 SPRINGDALE RD, AUSTIN	BTEX, TPH	3/30/87	3B, 4	EQ	
			TEXAS DEPT. OF MHMR -TRAVIS STATE SCHOOL	52034	8509 FM 969, AUSTIN	METHYLENE CHLORIDE, BTEX	7/26/91	2C, 2A	EQ	
		MSW			CITY OF AUSTIN (FORMER MW-4)	MSW00360A	SE OF BERGSTROM AFB, ALONG THE W SIDE OF FM 973, BETW FM 812 AND ONION CREEK, AUSTIN, TX.	VOCs (TCE, CIS-1,2-DICHLOROETHENE, 1,4-DICHLOROBENZENE, ACETONE, AND BENZENE)	10/30/90	2B, 6C
			TRAVIS COUNTY/HWY 290: SEVERAL PIEZOMETERS.	MSW00684	0.3 MI. W OF GILES RD. ON N SIDE OF US 290E, AUSTIN, TX.	TOC, CI, COD, AND BOD.	12/31/91	2B, 4	E,Q	
			TRAVIS CTY/HWY 183 (FORMER IBM SITE): MW-10	N/A	ON S SIDE OF LITTLE WALNUT CREEK ANDE SIDE OF US 1835, AUSTIN, TX.	RADIUM 228 AND GROSS ALPHA RADIOACTIVITY.	12/4/91	0, 5	E,Q,V,2	
PCD/CA			BERGSTROM AIR FORCE BASE	66002	HWY 71 NEAR DEL VALLE	ORGANICS,HYDROCARBONS, CHROMIUM	7/1/90	3B, 2A	V,1,2,3	
			TEXAS DMHMR - AUSTIN STATE HOSPITAL	61330	35TH & LAMAR, AUSTIN	HYDROCARBONS	11/17/89	2D, 2A	EQV1	
			TEXAS NUCLEAR (TN TECHNOLOGY)	31148	9191 HWY 183, AUSTIN	SOLVENTS	7/20/90	0, 2	EQ	
PCD/ENF			COASTAL STATES CG 183 SPILL	83388	HWY 183 & 71 INT.,7901 E. BEN WHITE, AUS	JP4		2B, 3A		

TABLE 1
GROUNDWATER CONTAMINATION CASE DESCRIPTIONS BY COUNTY
TEXAS NATURAL RESOURCE CONSERVATION COMMISSION

COUNTY	DIVISION	NEW CASES	FILE NAME	FILE NUMBER	LOCATION	CONTAMINATION DESCRIPTION	DATE	ENFORCEMENT STATUS	DATA QUALITY	SECTION 5.236
TRAVIS										
	PCD/ENF		GAVLON INDUSTRIES, INC.	30498	9808 S. IH 35, AUSTIN	PAINT SOLVENTS	6/6/85	4, 5	EQV23	
			HUNTSMAN CORP (TEXACO CHEMICAL) - AUSTIN	30688	7114 N. LAMAR BLVD, AUSTIN	VOLATILE ORGANICS, METALS	1/1/83	2B, 3	E	
	PCD/SUP		LINCOLN PROPERTIES			HYROCARBONS		0, 4	E,Q,V,2,3	
	PCD/VC									
		*	300 MEDINA CORPORATION	646	301 SAN MARCOS STREET, AUSTIN	BTEX, TPH, SVOCS	11/7/97	1B, 1	E	
		*	CAPITOL AGGREGATES FACILITY	619	1001 ED BLUESTEIN BOULEVARD, AUSTIN	TPH, HYDROCARBONS	9/29/97	0, 2	E	
			FORMER AMERICAN CLEANERS FACILITY	188	309-11 WEST 5TH STREET, AUSTIN	SOLVENTS	2/28/96	0, 2B	E	
		*	FORMER AUSTRON FACILITY	566	1915 KRAMER LANE, AUSTIN	SOLVENTS	7/8/97	0, 2	E	
		*	LEPRINO FOODS	607	1905 EAST 6TH STREET, AUSTIN	HYDROCARBONS	9/12/97	0, 4	E	
			RIVERSIDE PLACE SHOPPING CENTER	157	2410 RIVERSIDE DRIVE, AUSTIN	VOCS	12/29/96	0, 2B	E	
		*	SPRINGDALE SHOPPING CENTER	408	7112 ED BLUESTEIN BOULEVARD, AUSTIN	CHLORINATED SOLVENTS	11/27/96	0, 3	E	
		*	TOWNE SQUARE SHOPPING CENTER	407	1901 WEST WILLIAM CANNON DRIVE, AUSTIN	CHLORINATED SOLVENTS	11/27/96	0, 6	E	
			TRAVIS STATE SCHOOL	424	8509 FM 969, AUSTIN	TPH, VOC	1/2/97	0, 6	E	
			WATERFORD CENTRE II	349	9101 RESEARCH BOULEVARD, AUSTIN	CHLORINATED SOLVENTS	9/19/96	0, 6	EQ	
	PST									
			AUS TACO	093370	2800 GUADALUPE, AUSTIN	GASOLINE	7/13/89	2, 6	E,Q	
			AUSTIN BRIDGE AND ROAD COMPANY	099280	12112 VOLENTE RD, AUSTIN	DIST F OIL	11/30/90	2A, 2A	E,Q	
			AUSTIN METAL & IRON CO INC	097147	301 SAN MARCOS ST, AUSTIN	GASOLINE	10/11/90	2, 2A	E,Q	
			B R CAPPS	100595	520 BASTROP HWY, AUSTIN	GASOLINE	10/22/91	2, 5	E,Q	
		*	BOB L STONE	110045	2300 S CONGRESS, AUSTIN	GASOLINE	11/6/95	2, 2A	E,Q	
			BRIDGESTONE/FIRESTONE, INC.	106686	311 S CONGRESS, AUSTIN	WASTE OIL	4/15/93	2, 2A	E,Q	
			CALHOUN SMITH DISTRIBUTING CO	091861	4514 E MARTIN LUTHER KING BLVD, AUSTIN	GASOLINE	3/1/88	2, 2A	E,Q	
			CALHOUN SMITH DISTRIBUTING CO	091864	9400 N IH-35, AUSTIN	GASOLINE	3/1/88	2, 2A	E,Q	
		*	CALIFORNIA PIZZA KITCHEN	112151	10114 JOLLYVILLE RD, AUSTIN	GASOLINE, DIESEL	1/17/97	2, 6	E,Q	
			CAPITAL METRO TRANSIT AUTHORITY	093482	2910 E 5TH, AUSTIN	UNKNOWN	8/2/89	2A, 6	E,Q	
			CAPITOL CITY OIL	104820	6517 W HWY 290, AUSTIN	GASOLINE, DIESEL	9/24/92	5B, 1A	E,Q	
			CAROLINA FREIGHT CARRIERS CORP	094319	8080 PURNELL DR, AUSTIN	DIESEL	12/20/89	2, 2A	E,Q	
			CENCOR REALTY	092741	10820 RESEARCH BLVD, AUSTIN	WASTE OIL	3/27/89	2, 4	E,Q	
			CENTRAL TEXAS EQUIPMENT CO	093963	127 E RIVERSIDE DR, AUSTIN	GASOLINE	10/27/89	2A, 6	E,Q	
			CHEVRON PRODUCTS COMPANY	092375	13466 RESEARCH BLVD, AUSTIN	GASOLINE	11/14/88	2, 2A	E,Q	
			CHEVRON PRODUCTS COMPANY	093212	2817 GUADALUPE ST, AUSTIN	GASOLINE	6/30/89	2, 4	E,Q	
			CHEVRON PRODUCTS COMPANY	093685	4400 MANCHACA RD, AUSTIN	GASOLINE	9/12/89	2, 2A	E,Q	
			CHEVRON PRODUCTS COMPANY	093880	2300 E BEN WHITE BLVD, AUSTIN	GASOLINE	10/17/89	2, 2A	E,Q	
		*	CHEVRON PRODUCTS COMPANY	110672	9318 N IH-35, AUSTIN	UNKNOWN	3/25/96	2, 2A	E,Q	
			CHEVRON USA INC	092991	10947 RESEARCH BLVD, AUSTIN	GASOLINE	11/1/88	2, 6	E,Q	
			CHEVRON USA INC	105305	30 IH-35, AUSTIN	GASOLINE	6/12/92	2, 6	E,Q	
			CIRCLE K CORP	091218	7912 HWY 290, AUSTIN	GASOLINE	2/2/87	2, 4	E,Q	
			CIRCLE K CORP	098570	3208 E HWY 71, DEL VALLE	GASOLINE	4/2/91	2, 2A	E,Q	
			CIRCLE K CORP	099019	7901-A CAMERON RD, AUSTIN	GASOLINE	5/15/91	2, 6	E,Q	
		*	CIRCLE K CORP	108040	806 E 51ST ST, AUSTIN	GASOLINE	3/30/94	2, 2A	E,Q	
			CIRCLE K CORP	110321	6607B S PLEASANT VALLEY, AUSTIN	GASOLINE	1/23/96	2, 2A	E,Q	
			CIRCLE K STORES INC	110874	15829 N IH-35, PFLUGERVILLE	DIESEL	4/26/96	2, 2A	E,Q	
			CITIZENS INC	092212	116 E PECAN ST, PFLUGERVILLE	GASOLINE	10/11/88	2, 2A	E,Q	
			CITY OF AUSTIN	098302	2210 S FM 973, AUSTIN	DIESEL	2/22/91	2, 2A	E,Q	
			CITY OF AUSTIN	109845	2300 BLK ROSEWOOD, AUSTIN	GASOLINE	4/18/95	2A, 6	E,Q	
			CONOCO, INC.	106892	1913 W BEN WHITE BLVD, AUSTIN	GASOLINE	3/26/91	2, 4	E,Q	

TABLE 1
GROUNDWATER CONTAMINATION CASE DESCRIPTIONS BY COUNTY
TEXAS NATURAL RESOURCE CONSERVATION COMMISSION

COUNTY	NEW CASES	FILE NAME	FILE NUMBER	LOCATION	CONTAMINATION DESCRIPTION	DATE	ENFORCEMENT STATUS	DATA QUALITY	SECTION 5.236
TRAVIS	PST								
		CONOCO, INC.	109318	5511 CAMERON RD, AUSTIN	GASOLINE	3/29/95	2A, 1A	E,Q	
		DBA GREAT HILLS TEXACO	100629	10940 RESEARCH BLVD, AUSTIN	GASOLINE	9/13/91	2, 2A	E,Q	
	*	DIAMOND SHAMROCK	112375	9601 FM 1325, AUSTIN	GASOLINE	4/7/97	1B, 1A	E,Q	
		DIAMOND SHAMROCK R & M	094456	4602 E STASSNEY, AUSTIN	GASOLINE	12/14/89	2, 6	E,Q	
		DIAMOND SHAMROCK REF & MKTG CO	091076	8101 MESA, AUSTIN	GASOLINE	4/25/86	2, 2A	E,Q	
		DIAMOND SHAMROCK REF & MKTG CO	091647	8538 RESEARCH BLVD, AUSTIN	GASOLINE	1/22/88	2, 2A	E,Q	
		DIAMOND SHAMROCK REF & MKTG CO	091720	3909 GUADALUPE, AUSTIN	GASOLINE	2/23/88	2, 2A	E,Q	
		DIAMOND SHAMROCK REF & MKTG CO	096271	5906 AIRPORT BLVD, AUSTIN	GASOLINE	7/19/90	2, 6	E,Q	
		DON A STEWART INC	109862	5610 W HWY 290, AUSTIN	GASOLINE	9/12/95	2, 2A	E,Q	
		DONALD SAWYER (FATHER)	105257	4011 RED RIVER, AUSTIN	GASOLINE	10/27/92	2, 2A	E,Q	
		E Z SERVE PETRO MARKETING CO.	099118	7430 BURNET RD, AUSTIN	GASOLINE	5/30/91	2, 2A	E,Q	
		EXXON COMPANY USA	091107	7844 BURNET, AUSTIN	GASOLINE	8/15/86	2, 6	E,Q	
		EXXON COMPANY USA	091595	343 S CONGRESS AVE, AUSTIN	GASOLINE	4/1/86	2A, 6	E,Q	
		EXXON COMPANY USA	094457	9401 N IH-35, AUSTIN	GASOLINE	12/27/89	2, 2A	E,Q	
		EXXON COMPANY USA	102387	2605 S IH-35, AUSTIN	GASOLINE	2/6/92	2, 5	E,Q	
		EXXON COMPANY USA	103900	500 S LAMAR, AUSTIN	GASOLINE	7/10/92	2, 6	E,Q	
	*	EXXON COMPANY USA	111245	1320 E OLTORF, AUSTIN	GASOLINE	6/13/96	2, 2A	E,Q	
	*	FAST STOP STORES INC	110790	4611 E MARTIN LUTHER KING, AUSTIN	GASOLINE	4/3/96	2, 2A	E,Q	
		FDIC	095788	1701 TOOMEY RD, AUSTIN	GASOLINE	5/10/90	2, 2A	E,Q	
		FDIC	103123	206-214 CONGRESS AVE, AUSTIN	GASOLINE	4/23/92	2A, 1A	E,Q	
	*	FEDERAL EXPRESS	111747	5811 TECHNI CENTER, AUSTIN	GASOLINE	10/7/96	2, 3	E,Q	
		FSO FACILITIES SERVICE OFFICE	098431	900 BLACKSON AVE, AUSTIN	GASOLINE, WASTE OIL, CHEMICAL	4/2/91	2, 2A	E,Q	
		G P LEASING OF AUSTIN	102651	10611 RESEARCH BLVD, AUSTIN	GASOLINE, DIESEL	4/12/92	2, 3	E,Q	
		GOODNIGHT FAMILY TRUST	095403	4712 S CONGRESS AVE, AUSTIN	GASOLINE	4/18/90	5B, 1A	E,Q	
		HAYES LEASING CO INC	104755	2020 ANCHOR LN, AUSTIN	GASOLINE	9/24/92	2A, 1A	E,Q	
		LOWER COLORADO RIVER AUTHORITY	096202	3505 MONTOPOLIS DR, AUSTIN	GASOLINE, DIESEL	7/10/90	2, 2A	E,Q	
	*	MANOR ISD	096414	600 E PARSONS, MANOR	GASOLINE	8/9/90	1B, 1A	E,Q	
		MAUND FAMILY LTD. PARTNERSHIP	100559	4506 S IH-35, AUSTIN	WASTE OIL	10/17/91	2, 2A	E,Q	
		MCANGUS INVESTMENTS	099911	1136 AIRPORT BLVD, AUSTIN	GASOLINE	8/6/91	2, 2A	E,Q	
		MILBURN INVESTMENTS INC	091812	4231 AIRPORT BLVD, AUSTIN	UNKNOWN	4/15/88	2A, 6	E,Q	
		MOBIL OIL CORP	107633	717 E 7TH ST, AUSTIN	GASOLINE	2/26/93	2, 6	E,Q	
		MOUNTASIA ENTERTAINMENT INT.	108545	7417 N IH-35, AUSTIN	GASOLINE	4/27/94	2A, 6	E,Q	
		NORWOOD SCOTT	102703	4500 DUVAL, AUSTIN	GASOLINE	4/20/92	2, 2A	E,Q	
		OLD STONE REAL ESTATE SER INC	098620	3724 JEFFERSON ST, AUSTIN	WASTE OIL	4/12/91	2, 3	E,Q	
		OLIVER 2ND FAMILY LTD PARTNER	091964	13000 FM 812, ELROY	UNKNOWN	6/29/88	2, 6	E,Q	
	*	OLIVER SECOND FAMILY LTD	112386	1135 AIRPORT BLVD, AUSTIN	GASOLINE	6/4/97	2, 2A	E,Q	
	*	OLIVER SECOND FAMILY LTD	112387	6301 N LAMAR, AUSTIN	UNKNOWN	6/17/97	2, 2A	E,Q	
		OLIVER SECOND FAMILY LTD.	096413	809 VARGAS RD, AUSTIN	GASOLINE	8/1/90	2, 2A	E,Q	
	*	OLIVER THIRD FAMILY LTD	112385	2238 S LAMAR, AUSTIN	GASOLINE, DIESEL	6/4/97	2, 2A	E,Q	
		PHILLIPS PETROLEUM CORP	110996	2407 LAKE AUSTIN BLVD, AUSTIN	GASOLINE	5/14/96	2, 2A	E,Q	
		RICHARD GOTHARD	096737	2803 SAN JACINTO BLVD, AUSTIN	GASOLINE	9/11/90	2, 6	E,Q	
		RICHARDS H OIL CO CAPITOL CITY	099374	2915 E 1ST ST, AUSTIN	GASOLINE, DIESEL	10/26/90	2, 2A	E,Q	
		RICON PRODUCTS INC	103332	705 GUNTER ST, AUSTIN	GASOLINE, DIESEL, ALCOH FUEL	6/4/92	2, 2A	E,Q	
		ROY KOVAR	105993	98 RED BUD TRL, AUSTIN	GASOLINE	1/4/93	2, 2A	E,Q	
		SHELL OIL CO	094615	8645 RESEARCH BLVD, AUSTIN	GASOLINE	1/23/90	2, 6	E,Q	
		SHELL OIL CO	107629	601 N IH-35, AUSTIN	GASOLINE	8/1/93	2, 6	E,Q	
		SMALL BUSINESS ADMINISTRATION	095786	3107 MANOR RD, AUSTIN	GASOLINE	4/18/90	2, 2A	E,Q	
		SOUTHLAND CORP	091874	910 RED RIVER, AUSTIN	DIESEL	3/15/88	2, 2A	E,Q	

TABLE 1
GROUNDWATER CONTAMINATION CASE DESCRIPTIONS BY COUNTY
TEXAS NATURAL RESOURCE CONSERVATION COMMISSION

COUNTY	NEW CASES	FILE NAME	FILE NUMBER	LOCATION	CONTAMINATION DESCRIPTION	DATE	ENFORCEMENT STATUS	DATA QUALITY	SECTION 5.236
TRAVIS	PST								
		SOUTHLAND CORP	092380	7401 BURNET RD, AUSTIN	GASOLINE	11/14/88	2A, 6	E,Q	
		SOUTHLAND CORP	100227	601 W BEN WHITE BLVD, AUSTIN	GASOLINE	9/17/91	2, 2A	E,Q	
		SOUTHLAND CORP	103119	4511 AIRPORT BLVD, AUSTIN	GASOLINE	5/13/92	2, 2A	E,Q	
		SOUTHLAND CORP	103888	917 N LAMAR, AUSTIN	GASOLINE	8/22/91	2, 2A	E,Q	
		SOUTHLAND CORP	104821	2103 S CONGRESS, AUSTIN	GASOLINE	7/16/92	2A, 6	E,Q	
		SOUTHLAND CORP	106893	4416 MANCHACA, AUSTIN	GASOLINE	2/15/91	2, 2A	E,Q	
		SOUTHLAND CORP	109399	10300 ANDERSON MILL RD, AUSTIN	GASOLINE	3/6/95	2, 2A	E,Q	
		SOUTHLAND CORP	109621	1747 E OLTORF, AUSTIN	GASOLINE	6/16/95	2, 2A	E,Q	
		SOUTHWESTERN BELL TELEPHONE CO	091998	819 N LOOP, AUSTIN	GASOLINE	6/28/88	2A, 6	E,Q	
		SOUTHWESTERN BELL TELEPHONE CO	100599	1100 LOHMANS CROSSING, LAKEWAY	DIESEL	10/22/91	2A, 6	E,Q	
		STACY OLIVER	091369	8700 N LAMAR BLVD, AUSTIN	UNKNOWN	6/30/87	2A, 6	E,Q	
		STAR ENTERPRISE	095400	2453 BASTROP HWY, AUSTIN	GASOLINE	2/12/90	2, 2A	E,Q	
		STAR ENTERPRISE	096233	4545 S LAMAR BLVD, AUSTIN	GASOLINE	6/16/90	2, 4	E,Q	
		STAR ENTERPRISE	096496	3828 N IH--35, AUSTIN	GASOLINE	5/7/90	2, 2A	E,Q	
		STAR ENTERPRISE	096921	5740 N IH--35, AUSTIN	GASOLINE	9/19/90	2A, 6	E,Q	
		STAR ENTERPRISE	097075	1900 GUADALUPE, AUSTIN	UNKNOWN	7/25/90	2, 2A	E,Q	
		STAR ENTERPRISE	097932	3828 N IH--35, AUSTIN	GASOLINE	1/31/91	2, 6	E,Q	
		STAR ENTERPRISE	098726	8224 BURNET RD, AUSTIN	GASOLINE	4/18/91	2A, 6	E,Q	
		STAR ENTERPRISE	100877	1601 E ST ELMO, AUSTIN	UNKNOWN	8/13/91	2, 2A	E,Q	
		STAR ENTERPRISE	102338	1405 RR 620, AUSTIN	GASOLINE	10/30/91	2A, 6	E,Q	
		STARTEX 1ST EQUIP. LTD. PTNR	091135	2700 S CONGRESS, AUSTIN	GASOLINE	8/7/86	2A, 6	E,Q	
		STARTEX PETROLEUM INC	112384	1149 AIRPORT BLVD, AUSTIN	GASOLINE, DIESEL	6/4/97	2, 2A	E,Q	
		STATE PURCHASING/GENERAL SER	097342	1502 SAN JACINTO, AUSTIN	GASOLINE	11/28/90	2, 2A	E,Q	
		TEX CON OIL CO	103025	1200 N LAMAR BLVD, AUSTIN	GASOLINE	5/1/92	2, 3	E,Q	
		TEX CON OIL CO	108986	10730 S IH-35, AUSTIN	GASOLINE	7/20/94	2, 2A	E,Q	
		TEX CON OIL CO	111963	9520 W HWY 290, AUSTIN	UNKNOWN	12/9/96	2, 2A	E,Q	
		TEXACO REFINING & MARKETING	104573	1119 AIRPORT BLVD, AUSTIN	UNKNOWN	9/4/92	2, 2A	E,Q	
		TEXAS COMMERCE BANK DEPT ORE	103584	3621 SILVER DOLLAR CIR, AUSTIN	GASOLINE	1/21/92	2A, 6	E,Q	
		THORNTON OIL CORP	093123	8801 RESEARCH BLVD, AUSTIN	GASOLINE	6/2/89	2A, 6	E,Q	
		THREADGILL OIL CO INC	111741	13724 AVE K, AUSTIN	DIESEL	8/15/96	2A, 1A	E,Q	
		TMT INC	095855	13201 POND SPRINGS RD, AUSTIN	GASOLINE	6/11/90	5B, 1A	E,Q	
		TXDOT	091219	13651 RESEARCH, AUSTIN	GASOLINE	11/17/86	2, 2A	E,Q	
		TXDOT	091724	4316 MANCHACA RD, AUSTIN	GASOLINE	3/11/88	2A, 1A	E,Q	
		TXDOT	101353	1400 W BEN WHITE BLVD, AUSTIN	GASOLINE, DIESEL	12/20/91	2A, 1A	E,Q	
		TXDOT	103505	10940 RESEARCH BLVD, AUSTIN	GASOLINE	6/24/92	5B, 1A	E,Q	
		TXDOT	103906	11646 RESEARCH BLVD, AUSTIN	GASOLINE	7/9/92	2, 2A	E,Q	
		UNIVERSITY OF TEXAS AT AUSTIN	092699	1104 MANOR RD, AUSTIN	DIESEL	3/6/89	2, 2A	E,Q	
		UNIVERSITY TEXAS AT AUSTIN	106331	2511 SAN JACINTO, AUSTIN	GASOLINE	11/19/90	2, 2A	E,Q	
		UNKNOWN	091069	1909 BISSEL, AUSTIN	GASOLINE	3/22/86	5B, 1A	E,Q	
		UNKNOWN	091563	6TH, AUSTIN	GASOLINE	12/14/87	5B, 1A	E,Q	
		UNKNOWN	096831	4600 RED BLUFF, AUSTIN	GASOLINE	9/25/90	5B, 1A	E,Q	
		UNKNOWN	099450	701 E 6TH ST, AUSTIN	GASOLINE	6/3/91	2, 2A	E,Q	
		UNKNOWN	099597	N IH--35, AUSTIN	GASOLINE	7/18/91	2, 6	E,Q	
		UNKNOWN	101816	6515 AIRPORT BLVD, AUSTIN	GASOLINE	2/6/92	5B, 1A	E,Q	
		UNKNOWN	102743	905 SHADY LN, AUSTIN	UNKNOWN	4/23/92	5B, 1A	E,Q	
		US AIR FORCE BERGSTROM	096504	B RAMP PUMPHOUSE, AUSTIN	JET FUEL	7/30/90	2A, 6	E,Q	
		US AIR FORCE BERGSTROM	096506	FUEL OPERATIONS BLDG, AUSTIN	GASOLINE, DIESEL	7/30/90	2, 4	E,Q	
		VIKING FREIGHT SYSTEMS	109480	7101 N IH-35, AUSTIN	UNKNOWN	3/1/95	2A, 6	E,Q	

TABLE 1
GROUNDWATER CONTAMINATION CASE DESCRIPTIONS BY COUNTY
TEXAS NATURAL RESOURCE CONSERVATION COMMISSION

COUNTY	DIVISION	NEW CASES	FILE NAME	FILE NUMBER	LOCATION	CONTAMINATION DESCRIPTION	DATE	ENFORCEMENT STATUS	DATA QUALITY	SECTION 5.236
TRAVIS	PST		WAG A BAG INC	101652	401 FM 685, PFLUGERVILLE	GASOLINE	12/21/91	2, 5	E,Q	
TRINITY	PST		DIAMOND SHAMROCK REF & MKTG CO FIRST NATIONAL BANK CROCKETT	092232 106757	101 W MADISON AVE, TRINITY HWY 2781, PENNINGTON	GASOLINE GASOLINE	9/1/88 4/23/93	2, 4 2, 2A	E,Q E,Q	
TYLER	PCD/VC	*	FORMER KELLER INDUSTRIES PLANT	344	HIGHWAY 69 NORTH, WOODVILLE	TPH, ALUMINUM	9/16/96	0, 6	E	
	PST	*	E TEX OIL CO/ K-P OIL INC JASPER OIL CO	094074 112022	W HWY 190, WOODVILLE 1010 S MAGNOLIA, WOODVILLE	GASOLINE GASOLINE	11/20/89 12/3/96	2, 2A 2, 2A	E,Q E,Q	
UPSHUR	PCD/CA		CHEVRON U. S. A. INC. - BIG SANDY	31861	HWY 155 & SABINE RIVER, BIG SANDY	DIESEL FUEL	11/8/88	3C, 2A	E	
	PST		AMBASSADOR COLLEGE FFP OPERATING PARTNERS GILMER INDUSTRIAL FOUNDATION GILMER SAVINGS BANK GILMER SAVINGS BANK GREEN OIL CO GREEN OIL CO H E ALLEN GROCERY MCCARTY OIL CO PATTERSON WHITE PARTNERSHIP RAY ALEXANDER TXDOT YOUNG OIL CO	097595 099049 108943 101397 107120 096591 100032 092285 092501 108383 104847 097170 105579	E HWY 80, BIG SANDY 916 N WOOD, GILMER DEAN DR, GILMER N HWY 259, DIANA 620 W TYLER, GILMER HWY 271, GILMER HWY 80, BIG SANDY 500 TITUS ST, GILMER FM 450, DIANA 404 N WOOD ST, GILMER 621 N WOOD ST, GILMER S HWY 271, GILMER 843 N TITUS, GILMER	GASOLINE, DIESEL GASOLINE WASTE OIL GASOLINE GASOLINE GASOLINE GASOLINE GASOLINE GASOLINE GASOLINE GASOLINE GASOLINE, DIESEL DIESEL	12/27/90 5/13/91 12/9/94 12/20/91 7/10/93 8/28/90 8/23/91 10/7/88 1/6/89 5/17/94 10/2/92 10/30/90 12/9/92	2A, 6 2, 2A 2A, 1A 2, 2A 2, 2A 2, 2A 2, 2A 2, 2A 2, 2A 2, 2A 1B, 1A 2, 2A 2, 2A	E,Q E,Q E,Q E,Q E,Q E,Q E,Q E,Q E,Q E,Q E,Q E,Q	
UPSUR	PCD/ENF		ROBROY INDUSTRIES	30448	HWY 271 AT DEAN ST, GILMER	HEAVY METALS	5/30/85	2B, 3	EQV2,3	Y
UPTON	ENFWST		BJ SERVICES CO.,USA (WESTERN CO. NA)	33536	HWY 349 NORTH OF RANKIN	CHLORIDES, ACID	5/4/88	3B, 5	E	
	PCD/CA		EXXON-ABANDONED REFINERY - MCCAMEY	52185	HWY 67 EAST, MCCAMEY	VOC	10/7/93	0, 2	E	
	PST		EDDINS WALCHER CO HALLIBURTON SERVICES	092207 096378	HWY 349, RANKIN 413 CLARA ST, RANKIN	GASOLINE GASOLINE	10/17/88 8/7/90	2, 4 2, 2A	E,Q E,Q	
UVALDE	ENFWST		TIS/UNIFIRST BANK/UVALDE	39914	SOUTH OF U.S. HWY 90, NEAR TAYLOR SLOUGH, WILMINGTON	PCE	2/6/86	3B, 5	EQ	

TABLE 1
GROUNDWATER CONTAMINATION CASE DESCRIPTIONS BY COUNTY
TEXAS NATURAL RESOURCE CONSERVATION COMMISSION

COUNTY	DIVISION	NEW CASES	FILE NAME	FILE NUMBER	LOCATION	CONTAMINATION DESCRIPTION	DATE	ENFORCEMENT STATUS	DATA QUALITY	SECTION 5.236
UVALDE	PST		COCA COLA BOTTLING CO	094146	301 S GETTY, UVALDE	GASOLINE	11/20/89	2, 2A	E,Q	
			H. E. BUTT GROCERY CO.	109508	201 E MAIN, UVALDE	GASOLINE, DIESEL	3/24/95	2A, 1A	E,Q	
			MAXEY ENERGY CO	093664	HWY 187, UTOPIA	GASOLINE	9/4/89	2, 6	E,Q	
VAL VERDE	PCD/CA		LAUGHLIN AIR FORCE BASE	69007	47 CES/CEV, 251 4TH STREET, LAUGHLIN AIR FORCE BASE	BENZENE, TOLUENE, XYLENE, ETHYLBENZENE, NAPHTHALENE, TCE	9/1/94	3A, 2A	E,Q	
	PST		DIAMOND SHAMROCK REF & MKTG CO	105521	700 N AVE E, DEL RIO	GASOLINE	12/4/92	2, 2A	E,Q	
			FFP-LP PARTNERS	092032	1009 AVE F, DEL RIO	GASOLINE	7/19/88	2, 2A	E,Q	
			GUADALUPE TREVINO	095729	700 MARGARITA ST, DEL RIO	GASOLINE	4/17/90	2, 2A	E,Q	
			RYTEX INC	103521	409 E GIBBS, DEL RIO	UNKNOWN	5/7/92	2, 2A	E,Q	
			RYTEX INC	108528	W HWY 90, DEL RIO	GASOLINE	8/29/94	5B, 2A	E,Q	
			SOUTHERN PACIFIC LINES	100076	100 W MAIN ST, DEL RIO	GASOLINE, WASTE OIL	7/10/90	2A, 1A	E,Q	
			US AIR FORCE LAUGHLIN	100912	BLDG 91 91, DEL RIO	GASOLINE	11/14/91	2A, 6	E,Q	
			US AIR FORCE LAUGHLIN	109341	BLDG 53, DEL RIO	JET FUEL	1/6/95	2, 2A	E,Q	
			US AIR FORCE LAUGHLIN	110368	ARIZONA AVE, DEL RIO	JET FUEL	11/20/95	2, 6	E,Q	
VAN ZANDT	PCD/ENF		OTIS ENGINEERING	35509	COUNTY RD. 1817, GRAND SALINE	DCA, DICHLOROPROPANE	11/1/91	2B, 4	E	
	PST		ANGUS TRAVIS	095687	201 W DALLAS, CANTON	GASOLINE	5/9/90	2, 2A	E,Q	
			CONWAY PETROLEUM MARKETING INC	112846	2256 N TRADE DAYS BLVD, CANTON	GASOLINE	9/17/97	1B, 1A	E,Q	
			ERNEST PHARES	097509	W HWY 80, GRAND SALINE	GASOLINE	12/11/90	2, 6	E,Q	
			G B SELF SERVICE INC	107118	104 W PINE, EDGEWOOD	GASOLINE	5/13/93	2, 2A	E,Q	
			G W OIL CO	097410	401 W DALLAS ST, CANTON	DIESEL	11/6/90	2, 2A	E,Q	
			JOYCE Y BLACKWELL INC	102136	W HWY 64, BEN WHEELER	GASOLINE, DIESEL	2/26/92	2, 2A	E,Q	
			KIDD JONES OIL COMPANY	092409	524 E GARLAND ST, GRAND SALINE	GASOLINE	12/5/88	2A, 1A	E,Q	
			LILLIAN ROSS MRS	095399	203 DALLAS, CANTON	GASOLINE	4/9/90	2, 2A	E,Q	
			MITCHELL OIL COMPANY	109768	308 N 4TH, WILLS POINT	GASOLINE	7/7/95	2A, 1A	E,Q	
			SKAM ENTERPRISES INC	112495	IH 20, WILLS POINT	GASOLINE	3/17/94	2, 2A	E,Q	
			STAR ENTERPRISE	096896	IH 20, CANTON	GASOLINE	10/3/90	2, 6	E,Q	
			TRIPLE B TRUCK STOP-BANKRUPTCY	104977	IH--20, CANTON	GASOLINE	8/18/92	2, 2A	E,Q	
			TWIN LAKES PETROLEUM INC	112098	495 W HWY 243, CANTON	GASOLINE, DIESEL	1/10/97	2, 2A	E,Q	
			VAN ZANDT COUNTY TREASURER	101567	HWY 198, PHALBA	DIESEL	1/3/92	2, 2A	E,Q	
VICTORIA	IHW		DU PONT DE NEMOURS	30079	FM ROAD 404, 8 MI SOUTH OF VICTORIA	ORGANICS	4/24/87	3A, 4,5	E,Q,V,2,3	
	PCD/CA		DU PONT DE NEMOURS	30079	FM ROAD 404, 8 MI SOUTH OF VICTORIA	ORGANICS	4/24/87	3A, 5	E,Q,V,2,3	
	PCD/VC		CITGO - VICTORIA TERMINAL	633	1708 NORTH BEN JORDAN BOULEVARD, VICTORIA	BTEX, TPH	10/10/97	1B, 1	E	
	PST		A YORK TRUST/C YORK ESTATE	108976	4204 N MAIN, VICTORIA	UNKNOWN	12/29/94	2, 2A	E,Q	

TABLE 1
GROUNDWATER CONTAMINATION CASE DESCRIPTIONS BY COUNTY
TEXAS NATURAL RESOURCE CONSERVATION COMMISSION

COUNTY	DIVISION	NEW CASES	FILE NAME	FILE NUMBER	LOCATION	CONTAMINATION DESCRIPTION	DATE	ENFORCEMENT STATUS	DATA QUALITY	SECTION 5.236
VICTORIA	PST									
			ANGER LEO INC	104061	FM 445, MCFADDIN	GASOLINE, KEROSENE	7/27/92	2, 2A	E,Q	
			C L THOMAS PETROLEUM	111788	6490 FM 326, VICTORIA	GASOLINE	10/14/96	2, 6	E,Q	
			CENTRAL POWER & LIGHT	095205	1205 BOTTOM ST, VICTORIA	CHEMICAL	9/7/89	2, 4	E,Q	
			CHEVRON PRODUCTS COMPANY	093249	2603 PORT LAVACA DR, VICTORIA	GASOLINE	6/29/89	2, 2A	E,Q	
		*	COASTAL MAVERICK	109551	101 E RIO GRANDE, VICTORIA	GASOLINE	3/19/95	2, 2A	E,Q	
			COASTAL MAVERICK	109552	1302 E RIO GRANDE, VICTORIA	GASOLINE	3/19/95	2, 2A	E,Q	
			HILAL HAMOUDAH	109268	2006 N BEN WILSON, VICTORIA	GASOLINE	3/3/95	2, 2A	E,Q	
		*	IN & OUT MINI MART INC	112540	1504 E JUAN LINN, VICTORIA	GASOLINE, DIESEL, WASTE OIL	7/24/97	2A, 6	E,Q	
			LEO ANGER INC	105631	1615 PORT LAVACA DR, VICTORIA	GASOLINE	9/25/92	2, 6	E,Q	
		*	NEW DISTRIBUTING CO	111308	2401 LONE TREE RD, VICTORIA	GASOLINE	6/12/96	2, 2A	E,Q	
		*	NEW DISTRIBUTING CO	111579	2407 PORT LAVACA DR, VICTORIA	GASOLINE	7/27/96	2, 2A	E,Q	
		*	NEW DISTRIBUTING CO INC	111970	2103 E HOUSTON HWY, VICTORIA	GASOLINE	12/4/96	2, 2A	E,Q	
		*	NEW DISTRIBUTING CO INC	112515	1708 N BEN JORDAN, VICTORIA	GASOLINE	5/22/97	2, 2A	E,Q	
			ROBERT BAILEY	095324	5007 COUNTRY CLUB, VICTORIA	GASOLINE	1/16/90	1B, 6	E,Q	
			SOUTHLAND CORP	092090	2207 N BEN JORDAN, VICTORIA	GASOLINE	7/29/88	2, 2A	E,Q	
			SSP PARTNERS	107872	HWY 77, VICTORIA	GASOLINE	2/23/94	2, 2A	E,Q	
		*	STAN HEINOLD	112289	2102 HOUSTON HWY, VICTORIA	GASOLINE	2/27/97	1B, 1A	E,Q	
			SUMMERS TRUST	110830	4002 N NAVARRO, VICTORIA	UNKNOWN	4/18/96	2, 6	E,Q	
			VICTORIA ISD	096652	908 N LAURENT, VICTORIA	GASOLINE	8/17/90	2, 2A	E,Q	
WALKER	ENFWST									
			TEXAS DEPT. OF CRIMINAL JUST.-ELLIS I&II	71331	12 MI N OF HUNTSVILLE	PENTACHLOROPHENOL	2/12/86	3B, 2A	EQV23	
	PCD/CA									
			TEXAS DEPT. OF CRIMINAL JUSTICE	74669	FM 980, HUNTSVILLE	PCP	12/13/86	2A, 3	E	
	PST									
			CITY OF HUNTSVILLE	102341	201 BOETTCHERS MILL DR, HUNTSVILLE	GASOLINE	8/9/91	2, 4	E,Q	
		*	DIAMOND SHAMROCK INC	111647	1328 SAM HOUSTON AVE, HUNTSVILLE	UNKNOWN	9/24/96	2, 2A	E,Q	
			DIAMOND SHAMROCK REF & MKTG CO	094087	HWY 19, RIVERSIDE	GASOLINE	11/15/89	2, 2A	E,Q	
		*	DIAMOND SHAMROCK REF & MKTG CO	097956	3294 IH--45, HUNTSVILLE	GASOLINE	2/5/91	2, 2A	E,Q	
		*	DIAMOND SHAMROCK REF & MKTG CO	102345	2811 11TH ST, HUNTSVILLE	GASOLINE	11/8/91	2, 2A	E,Q	
		*	E M SMITHER COMPANY	106581	1608 11TH ST, HUNTSVILLE	GASOLINE	4/28/93	2, 2A	E,Q	
			GIBBS BROTHER & CO	098329	561 S SAM HOUSTON AVE, HUNTSVILLE	GASOLINE	3/19/91	2, 2A	E,Q	
			STAR ENTERPRISE	102954	1606 IH--45, HUNTSVILLE	UNKNOWN	9/30/92	2A, 6	E,Q	
			TEXAS DEPT CRIMINAL JUSTICE	103829	815 12TH ST, HUNTSVILLE	GASOLINE, DIESEL	10/18/91	2A, 1A	E,Q	
			WALKER BROTHERS LUMBERS CO	095537	HWY 75, HUNTSVILLE	GASOLINE	4/19/90	2, 2A	E,Q	
WALLER	PCD/CA									
			FLOW TECHNOLOGIES, INC	38835	KOOMEY RD, BROOKSHIRE	MERCURY	8/30/94	0, 2	E	
	PCD/SUP									
			SHERIDAN DISPOSAL SERVICE SUPERFUND SITE		ABOUT 10 MILES S.W. OF HEMPSTEAD ON THE SOUTHERN BANK OF THE BRAZOS RIVER	VOLATILE ORGANIC COMPOUNDS		5A, 3	E,Q,V,2,3	
	PCD/VC									
		*	PROGRESSIVE METALS PROPERTY	185	19814 G. H. CIRCLE, WALLER	METALS	2/26/96	0, 2	E	
	PST									
		*	FREDDIE & JUDY ZACH	110277	1925 13TH, HEMPSTEAD	GASOLINE	1/9/96	2, 2A	E,Q	

TABLE 1
GROUNDWATER CONTAMINATION CASE DESCRIPTIONS BY COUNTY
TEXAS NATURAL RESOURCE CONSERVATION COMMISSION

COUNTY	DIVISION	NEW CASES	FILE NAME	FILE NUMBER	LOCATION	CONTAMINATION DESCRIPTION	DATE	ENFORCEMENT STATUS	DATA QUALITY	SECTION 5.236
WALLER	PST		MUHAMMED EHSANUL BAQUT	110112	3118 TAYLOR, WALLER	GASOLINE	11/28/95	2, 2A	E,Q	
			STOP N SERV	110170	2610 HEMPSTEAD HWY, WALLER	GASOLINE	12/18/95	2, 2A	E,Q	
			THERESA SHOOPE	099442	2621 HWY 290, WALLER	WASTE OIL	5/15/91	2, 5	E,Q	
			TOMPSKIN JAMES	104543	10TH ST, HEMPSTEAD	GASOLINE, WASTE OIL	8/28/92	1B, 1A	E,Q	
			TXDOT	098149	HWY 90, BROOKSHIRE	GASOLINE	3/6/91	2, 6	E,Q	
WARD	ENFWST		DOWELL SCHLUMBERGER - MONAHANS	33584	OZARK MAHONEY SERVICE ROAD, MONAHANS	VOLATILE HYDROCARBONS	11/20/85	3A, 2	EQV3	
			DOWELL - MONAHANS	33584	45 MILES WEST OF MIDLAND ON OZARKA MAHONEY RD, MONAHANS	BENZENE, TOLUENE, XYLENES, 1, 2-EDC, 1,1-EDC	1/1/93	3A, 4,5	E,Q	
WARD	PST		EXXON COMPANY USA	098425	1904 S STOCKTON AVE, MONAHANS	GASOLINE	3/15/91	2, 6	E,Q	
			FRANKS FUELS INC	111499	802 E SEALY, MONAHANS	GASOLINE	8/8/96	2, 2A	E,Q	
			HALLIBURTON SERVICES	096548	W HWY 80, MONAHANS	GASOLINE	8/21/90	2, 6	E,Q	
			HALLIBURTON SERVICES	104551	N LOOP 464, MONAHANS	DIESEL	9/9/92	2, 2A	E,Q	
			KENT DISTRIBUTORS	091785	2113 S STOCKTON, MONAHANS	GASOLINE	4/1/88	2, 4	E,Q	
			MCLAIN TRUCK SERVICE INC	093885	101 E SEALY, MONAHANS	GASOLINE	10/1/89	1B, 1A	E,Q	
			MEADERS & TATUM INC	097601	1911 S STOCKTON, MONAHANS	GASOLINE	11/16/90	2, 5	E,Q	
			MEADERS OIL CO	096226	310 S MAIN, MONAHANS	GASOLINE	7/2/90	2, 2A	E,Q	
			RIO GRANDE DISTRIBUTORS INC	101198	2101 S STOCKTON, MONAHANS	GASOLINE	12/2/91	2, 2A	E,Q	
			SOUTHWEST MARKETERS	112258	818 N MAIN ST, MONAHANS	GASOLINE	4/17/97	2, 2A	E,Q	
			SOUTHWEST MARKETERS	112497	504 W A ST, MONAHANS	GASOLINE	7/23/97	2, 2A	E,Q	
			SOUTHWEST MARKETERS INC	092330	700 W IH--20, MONAHANS	GASOLINE	11/23/88	2, 2A	E,Q	
			SOUTHWEST MARKETERS INC	095054	AVE D, GRANDFALLS	GASOLINE	1/25/90	2A, 2A	E,Q	
			SOUTHWESTS MARKETERS	107362	707 E 4TH, MONAHANS	GASOLINE	10/21/93	2, 2A	E,Q	
			TOMPKINS OIL COMPANY	092404	432 W IH--20, MONAHANS	GASOLINE	12/7/88	1B, 1A	E,Q	
	UNIVERSITY OF TEXAS LANDS	105379	101 S OBRIEN, WICKETT	GASOLINE	8/20/92	2, 2A	E,Q			
WASHINGTON	ENFWST		OLD BRAZOS FORGE (RETEK) (HUSSMAN CORP)	82313	LOOP 36 NW, BRENHAM	CHROMIUM	1/5/93	3B, 3A	EV1	
			ALEXANDER OIL CO	112486	HWY 290, BRENHAM	GASOLINE	6/25/97	1B, 1A	E,Q	
WASHINGTON	PST		FELDER OIL CO	106999	HWY 180, BRENHAM	GASOLINE	7/26/93	2, 2A	E,Q	
			MOUNT VERNON MILLS INC	096419	701 E COMMERCE ST, BRENHAM	GASOLINE	7/10/90	2, 4	E,Q	
			NATHAN WINKELMANN	110362	1612 S DAY, BRENHAM	GASOLINE	12/16/95	2, 5	E,Q	
			RAY FINKE	103038	318 S AUSTIN ST, BRENHAM	GASOLINE	10/29/91	5B, 2A	E,Q	
			DOWELL SCHLUMBERGER - LAREDO	33571	TEJA S LOOP & LAS CRUCES DR, LAREDO	VOC'S,TPH,BTEX	7/11/89	3B, 2A	EQV2	
WEBB	PCD/CA		CITY OF LAREDO CATTLE DIPPING	T0462	4.3 MILES NORTH ON MILO ROAD, LAREDO	PESTICIDES	8/21/96	0, 6	E	
			ANZON, INC.	31403	N OF INT OF IH35 & MINES RD (FM1472) IN	ANTIMONY	2/25/92	3B, 4	E	
WEBB	PCD/ENF		BARKER AEROMOTIVE, INC.	52117	LAREDO INTERNATIONAL AIRPORT, LAREDO	HYDROCARBONS	2/12/92	2C, 4	V1	

TABLE 1
GROUNDWATER CONTAMINATION CASE DESCRIPTIONS BY COUNTY
TEXAS NATURAL RESOURCE CONSERVATION COMMISSION

COUNTY	NEW CASES	FILE NAME	FILE NUMBER	LOCATION	CONTAMINATION DESCRIPTION	DATE	ENFORCEMENT STATUS	DATA QUALITY	SECTION 5.236
WEBB	PST								
		ARGUINDEGUI OIL CO	102531	3419 SAN DARIO, LAREDO	GASOLINE	4/6/92	2, 2A	E,Q	
		B. P. NEWMAN OIL COMPANY	109077	519 E CALTON, LAREDO	GASOLINE	1/9/95	2, 2A	E,Q	
		BELSHAW, RON	095316	4800 MCPHERSON, LAREDO	GASOLINE	2/20/90	5B, 1A	E,Q	
		CHEVRON PRODUCTS COMPANY	092352	3502 SANTA URSULA, LAREDO	GASOLINE	12/1/88	2, 4	E,Q	
		CITY OF LAREDO	095021	518 FLIGHTLINE, LAREDO	JET FUEL	3/13/90	2, 2A	E,Q	
		CITY OF LAREDO	101133	4200 URBAN AVE, LAREDO	GASOLINE	10/30/91	2, 2A	E,Q	
		CITY OF LAREDO	104866	ONE FLIGHTLINE BLDG 132, LAREDO	UNKNOWN	6/25/92	2A, 1A	E,Q	
		CITY OF LAREDO	106165	518 FLIGHTLINE BLDG 132, LAREDO	WASTE OIL, AV-GAS	2/17/93	1B, 1A	E,Q	
		COASTAL MAVERICK	100497	3320 SAN BERNARDO, LAREDO	GASOLINE	9/26/91	2, 2A	E,Q	
		COASTAL MAVERICK	109437	2402 E BLAINE ST, LAREDO	GASOLINE	3/27/95	2, 2A	E,Q	
		COASTAL MAVERICK	109438	8612 MCPHERSON, LAREDO	GASOLINE	3/27/95	1B, 1A	E,Q	
		DIAMOND SHAMROCK REF & MKTG CO	108187	602 LAFEYETTE, LAREDO	GASOLINE	3/22/94	2, 2A	E,Q	
		DOWELL SCHLUMBERGER INC	095022	TEJAS LOOP, LAREDO	GASOLINE	3/2/90	2, 2A	E,Q	
		ED RAMIREZ JR	110270	3100 MEADOW, LAREDO	GASOLINE, DIESEL	8/21/95	2, 2A	E,Q	
		EXXON COMPANY USA	111400	IH 35, LAREDO	GASOLINE, WASTE OIL	7/17/96	2, 2A	E,Q	
		EXXON COMPANY USA	111961	620 WASHINGTON, LAREDO	UNKNOWN	12/4/96	2, 2A	E,Q	
		FESCO INC	107699	S TEXAS INDUSTRIAL BLVD, LAREDO	GASOLINE	1/14/94	2, 2A	E,Q	
		GENERAL BEVERAGES OF TEXAS	094018	2001 CORPUS CHRISTI ST, LAREDO	GASOLINE	11/2/89	2, 2A	E,Q	
		GILBERT INTERNATIONAL	104583	6219 GILBERT RD, LAREDO	GASOLINE, DIESEL	9/18/92	2A, 6	E,Q	
		GONZALEZ PROPERTIES	095059	4200 SAN BERNARDO, LAREDO	GASOLINE	2/15/90	2, 3	E,Q	
		GUERRERO TEXACO	107698	1602 MARKET ST, LAREDO	GASOLINE	1/14/94	2, 2A	E,Q	
		HGP CORP. (FORMER J&E OIL)	105277	2419 SAN BERNARDO, LAREDO	GASOLINE, DIESEL	11/5/92	2, 2A	E,Q	
		HICKS OIL & BUTANE CO	102798	2720 ROSS ST, LAREDO	GASOLINE	4/24/92	2A, 1A	E,Q	
		INTERNATIONAL BANK COMMERCE	101901	5800 IH--35, LAREDO	WASTE OIL, GASOLINE	2/11/92	2A, 6	E,Q	
		J & E OIL CO	112593	1301 SANTA MARIA, LAREDO	GASOLINE	9/4/97	1B, 1A	E,Q	
		J & E OIL CO	112595	307 PARK, LAREDO	GASOLINE	9/4/97	1B, 1A	E,Q	
		J & E OIL INC	112592	401 MATAMOROS, LAREDO	GASOLINE	9/4/97	1B, 1A	E,Q	
		J & OIL CO	112596	4001 SAN BERNARDO, LAREDO	GASOLINE	9/4/97	1B, 1A	E,Q	
		J & R AUTO SALES	101903	2801 SAN BERNARDO, LAREDO	GASOLINE	2/11/92	2A, 1A	E,Q	
		KILLAM DEVELOPMENT CORP	110911	12655 MINES RD, LAREDO	DIESEL, AV-GAS	3/4/91	2A, 6	E,Q	
		LAREDO ISD	108834	101 W SAUNDERS, LAREDO	GASOLINE	11/17/94	2A, 1A	E,Q	
		LAREDO MORNING TIMES	099002	111 ESPERANZA DR, LAREDO	GASOLINE	5/16/91	2A, 6	E,Q	
		LAREDO TRUCK STOP	097896	5301 SANTA MARIA, LAREDO	DIESEL	1/31/91	2, 6	E,Q	
		LEOPOLDO AYALA	094151	5719 SAN DARIO, LAREDO	GASOLINE	12/18/89	2, 2A	E,Q	
		LEYENDECKER OIL INC	097964	4420 SAN BERNARDO, LAREDO	GASOLINE	2/7/91	2, 2A	E,Q	
		LEYENDECKER OIL INC	098030	2720 SAUNDERS, LAREDO	GASOLINE	2/14/91	2, 6	E,Q	
		LOIS R. HALL	103175	1015 SAUNDERS, LAREDO	GASOLINE	6/2/92	2A, 1A	E,Q	
		NARVAEZ GILBERTO	100812	1301 ZAPATA HWY, LAREDO	GASOLINE	11/6/91	2, 2A	E,Q	
		NEWMAN B P INVESTMENT	100424	801 GUSTAVUS, LAREDO	GASOLINE, DIESEL	9/23/91	2, 6	E,Q	
		PAUL YOUNG	108449	HWY 59, LAREDO	UNKNOWN	8/2/94	2, 2A	E,Q	
		REYNA ENRIQUE	095233	3402 SAN BERNARDO, LAREDO	GASOLINE	3/21/90	2, 2A	E,Q	
		SSP PARTNERS	099488	602 N ZAPATA HWY, LAREDO	GASOLINE	6/28/91	2, 2A	E,Q	
		SSP PARTNERS	110606	3919 SAN BERNARDO, LAREDO	UNKNOWN	1/29/96	2, 2A	E,Q	
		SSP PARTNERS	110611	2701 SAN BERNARDO, LAREDO	GASOLINE	1/29/96	2A, 1A	E,Q	
		TEXAS DEPT OF PUBLIC SAFETY	096314	8400 N IH--35, LAREDO	GASOLINE	7/16/90	2, 2A	E,Q	
		TOM YATES PETROLEUM CO	105734	901 MATAMOROS, LAREDO	GASOLINE	12/28/92	2, 2A	E,Q	
		TOM YATES PETROLEUM CO INC	099648	2019 GUADALUPE, LAREDO	GASOLINE	12/15/90	2A, 1A	E,Q	
		TOM YATES PETROLEUM CO INC	103698	919 CORPUS CHRISTI, LAREDO	GASOLINE	7/17/92	2, 2A	E,Q	

TABLE 1
GROUNDWATER CONTAMINATION CASE DESCRIPTIONS BY COUNTY
TEXAS NATURAL RESOURCE CONSERVATION COMMISSION

COUNTY	DIVISION	NEW CASES	FILE NAME	FILE NUMBER	LOCATION	CONTAMINATION DESCRIPTION	DATE	ENFORCEMENT STATUS	DATA QUALITY	SECTION 5.236		
WEBB	PST		UNITED ISD	106653	501 EDEN LN, LAREDO	GASOLINE, DIESEL	5/10/92	2A, 6	E,Q			
			US BORDER PATROL	106746	207 W DEL MAR BLVD, LAREDO	UNKNOWN	5/31/93	2, 2A	E,Q			
		*	US POSTAL SERVICE	107959	2700 SAUNDERS, LAREDO	GASOLINE	3/4/94	2, 2A	E,Q			
			YATES STORES INC	094152	301 SALINAS, LAREDO	GASOLINE	12/1/89	2A, 1A	E,Q			
WHARTON	PST		EL CAMPO ALUMINUM COMPANY, INC.	538	ROUTE 3, EL CAMPO	HYDROCARBONS, METALS	5/30/97	0, 2	E			
			DIAMOND MINI MARTS INC	099888	1101 N MECHANIC ST, EL CAMPO	GASOLINE	12/10/90	2, 2A	E,Q			
			DIAMOND SHAMROCK	105013	2202 RICHMOND, WHARTON	GASOLINE, DIESEL	10/14/92	2, 2A	E,Q			
			DORTHY ARCHER	107154	10718 HWY 1301, BOLING	GASOLINE	8/23/93	2, 2A	E,Q			
		*	EDCO	109264	HWY 59, HUNGERFORD	GASOLINE	3/9/95	2, 2A	E,Q			
			FLINTEX OIL CO	111845	5228 HWY 59, WHARTON	GASOLINE, DIESEL	10/25/96	2, 2A	E,Q			
			HE BUTT GROCERY CO	107049	605 N RICHMOND RD, WHARTON	DIESEL	8/9/93	2, 2A	E,Q			
		*	HILLTOP TEXAS COUNTRY STORE	110951	13601 S HWY 59, KENDLETON	UNKNOWN	5/8/96	2, 2A	E,Q			
			LEEDO CABINETRY	106407	100 FOUNDATION LOOP, EAST BERNARD	GASOLINE	3/28/93	2, 2A	E,Q			
		*	MID COAST DISTRIBUTING	103146	701 W JACKSON, EL CAMPO	GASOLINE, DIESEL	4/29/94	2, 2A	E,Q			
		WHEELER	PST		C & H SUPPLY INC	096883	1206 N MAIN, SHAMROCK	GASOLINE	9/1/90	2, 2A	E,Q	
					ROYCE CANTRELL CORP	097320	1400 N MAIN, SHAMROCK	GASOLINE	11/19/90	2, 2A	E,Q	
					TXDOT	097739	N HWY 83, WHEELER	GASOLINE	12/13/90	2, 2A	E,Q	
WICHITA	PST		SHEPPARD ACCESS ROAD	F0028	1100 SHEPPARD ACCESS, WICHITA FALLS	BTEX, SVOC	8/20/96	2C, 0	E			
			SHEPPARD AIR FORCE BASE	64009	82 CES/DREEV, 231 9TH AVE, SHEPPARD AFB, WICHITA FALLS	CHROMIUM, NICKEL, ARSENIC, ORGANICS	10/1/90	3A, 2A	E,Q			
			PPG INDUSTRIES, INC.	069	7400 CENTRAL HIGHWAY NORTH, WICHITA FALLS	PETROLEUM, METALS	10/24/95	0, 6	E			
			UNITED ELECTRIC COMPANY - MAGIC AIRE DIVISION	232	501 GALVESTON STREET, WICHITA FALLS	CHLORINATED SOLVENTS	4/18/96	0, 5	E			
		*	ABELL OIL CO	111933	1211 BROAD, WICHITA FALLS	GASOLINE	11/6/96	2, 2A	E,Q			
		*	ABELL OIL CO INC	094666	4700 KELL BLVD, WICHITA FALLS	GASOLINE	12/20/89	2, 2A	E,Q			
			ABELL OIL CO INC	110761	2730 SOUTHWEST PKWY, WICHITA FALLS	GASOLINE	3/29/96	2, 2A	E,Q			
		*	ANDREW L WEST/AMY WEST HILLMAN	105091	1200 6TH ST, WICHITA FALLS	GASOLINE	9/25/92	2, 2A	E,Q			
			AYRES DISTRIBUTING COMPANY	093560	1318 9TH ST, WICHITA FALLS	GASOLINE	8/28/89	2, 2A	E,Q			
			AYRES OIL INC	111278	512 EAST HWY, IOWA PARK	GASOLINE	6/28/96	2, 2A	E,Q			
		*	AYRES OIL INC	111411	1500 JOHNSON RD, WICHITA FALLS	GASOLINE	9/2/96	2, 2A	E,Q			
		*	AYRES OIL INC	111494	501 SOUTHWEST FWY, WICHITA FALLS	GASOLINE	8/20/96	1B, 1A	E,Q			
			BANK ONE TEXAS NA	107667	901 LAMAR ST, WICHITA FALLS	UNKNOWN	11/23/93	2, 2A	E,Q			
*	BILL BAILEY JR	111575	810 E HWY, IOWA PARK	GASOLINE	9/4/96	2, 2A	E,Q					
*	BOBBY TODD	112865	4316 W CALLFIELD RD, WICHITA FALLS	UNKNOWN	12/30/97	5B, 1A	E,Q					
*	BRODIE BUICK & MITSUBISHI	109449	2213 JACKSBORO HWY, WICHITA FALLS	GASOLINE	3/23/95	2, 2A	E,Q					
*	BROWN'S SERVICE CENTER	112398	3604 SHEPPARD ACCESS RD, WICHITA FALLS	GASOLINE	6/16/97	2, 2A	E,Q					

TABLE 1
GROUNDWATER CONTAMINATION CASE DESCRIPTIONS BY COUNTY
TEXAS NATURAL RESOURCE CONSERVATION COMMISSION

COUNTY	NEW CASES	FILE NAME	FILE NUMBER	LOCATION	CONTAMINATION DESCRIPTION	DATE	ENFORCEMENT STATUS	DATA QUALITY	SECTION 5.236
WICHITA	PST								
	*	CHAMBLES OIL CO	112205	3707 SHEPPARD ACCESS RD, WICHITA FALLS	GASOLINE	3/18/97	2, 2A	E,Q	
	*	CHAMBLES OIL CO	112435	3704 JACKSBORO HWY, WICHITA FALLS	GASOLINE	6/23/97	2, 2A	E,Q	
	*	CHAMBLES OIL CO	112436	1009 11TH, WICHITA FALLS	GASOLINE	6/23/97	2, 2A	E,Q	
	*	CHAMBLES OIL CO	112437	4510 RHEA RD, WICHITA FALLS	GASOLINE	6/23/97	2A, 6	E,Q	
	*	CHAMBLES OIL CO	108530	4646 JACKSBORO HWY, WICHITA FALLS	GASOLINE, DIESEL	7/21/94	2, 2A	E,Q	
	*	CHAMBLES OIL/TEXHOMA PETROLEUM	110217	1431 32ND ST, WICHITA FALLS	GASOLINE	12/29/95	2, 2A	E,Q	
	*	CHARLES REEVES	108659	2207 AVE H, WICHITA FALLS	DIESEL	9/10/94	2, 2A	E,Q	
	*	DANNY FOIX	112580	2620 SOUTHWEST PKWY, WICHITA FALLS	GASOLINE	9/2/97	1B, 1A	E,Q	
	*	DAVID & JAMES GILMORE	112052	3511 JACKSBORO HWY, WICHITA FALLS	GASOLINE	1/15/97	2, 2A	E,Q	
	*	DON FIELDS	109066	508 E HWY, IOWA PARK	GASOLINE	12/12/94	2A, 1A	E,Q	
	*	E Z SERVE INC	111689	906 SHEPPARD, BURKBURNETT	GASOLINE	9/20/96	2, 2A	E,Q	
	*	EAGLE FOOD MART, L.C.	110984	2400 BROOK, WICHITA FALLS	GASOLINE	5/10/96	2, 2A	E,Q	
		EAGLE MART	109279	1205 HOLLIDAY, WICHITA FALLS	GASOLINE	3/9/95	2, 2A	E,Q	
		EAGLE MART	110412	4006 CALL FIELD, WICHITA FALLS	GASOLINE	2/1/96	2, 6	E,Q	
	*	EAGLE MART	111359	911 KEMP ST, WICHITA FALLS	GASOLINE	6/11/96	2, 2A	E,Q	
	*	EAGLE MART	112274	101 FORT WORTH ST, WICHITA FALLS	GASOLINE	4/25/97	2, 2A	E,Q	
	*	EAGLE MART	112455	100 HATTON RD, WICHITA FALLS	GASOLINE	7/2/97	2A, 6	E,Q	
	*	EAGLE MART INC	110900	5400 SOUTHWEST PKWY, WICHITA FALLS	GASOLINE	5/21/96	2, 2A	E,Q	
	*	EAGLE MART L C	111641	414 S BEVERLY, WICHITA FALLS	UNKNOWN	11/18/96	2, 2A	E,Q	
	*	EAGLE MART L C	111932	6300 SOUTHWEST PKWY, WICHITA FALLS	UNKNOWN	11/25/96	2, 2A	E,Q	
		EBNER BROTHERS, INC.	103147	4201 BURKBURNETT RD, WICHITA FALLS	GASOLINE	10/17/91	2A, 1A	E,Q	
		EXXON COMPANY USA	097114	3201 NORTHWEST FWY, WICHITA FALLS	GASOLINE	6/5/90	2, 6	E,Q	
		EXXON COMPANY USA	101983	2317 JACKSBORO HWY, WICHITA FALLS	GASOLINE	2/24/92	2A, 6	E,Q	
		FLAKE INDUSTRIAL SERVICES INC	102850	2816 RED RIVER EXWY, WICHITA FALLS	GASOLINE	4/29/92	2, 2A	E,Q	
		FRANK L MCCOY	109533	2714 SOUTHWEST PKWY, WICHITA FALLS	UNKNOWN	5/2/95	2, 2A	E,Q	
	*	FUEL STOP INC	111507	3124 5TH ST, WICHITA FALLS	GASOLINE	8/16/96	1B, 1A	E,Q	
	*	GBN INC	111911	307 MISSISSIPPI, WICHITA FALLS	GASOLINE	11/17/96	2, 2A	E,Q	
	*	GLORIA LAVENDER	112083	2701 KELL BLVD, WICHITA FALLS	UNKNOWN	1/27/97	5B, 1A	E,Q	
		GROZIER & MANN	111463	1624 MIDWESTERN PKWY, WICHITA FALLS	GASOLINE, DIESEL	8/6/96	2, 2A	E,Q	
		GROZIER & MANN	111465	2320 JACKSBORO HWY, WICHITA FALLS	GASOLINE	8/6/96	2, 2A	E,Q	
		GROZIER & MANN	111467	701 N EASTSIDE DR, WICHITA FALLS	GASOLINE	8/6/96	2, 2A	E,Q	
		GROZIER & MANN CO	111317	EXPRESSWAY, BURKBURNETT	GASOLINE	6/11/96	2, 2A	E,Q	
		GROZIER & MANN OIL CO	111831	1702 HAYES ST, WICHITA FALLS	GASOLINE	8/23/96	2, 2A	E,Q	
		GROZLER & MANN OIL CO	110981	2400 IOWA PARK, WICHITA FALLS	GASOLINE	4/25/96	2, 2A	E,Q	
	*	GROZLER & MANN OIL CO	110982	1405 SOUTHWEST PKWY, WICHITA FALLS	GASOLINE	4/25/96	2, 2A	E,Q	
	*	GROZLER & MANN OIL CO	110983	1112 HOLLIDAY, WICHITA FALLS	GASOLINE	4/25/96	2, 2A	E,Q	
	*	HAIGOOD & CAMPBELL	093734	305 N SCOTT, WICHITA FALLS	GASOLINE	9/14/89	2, 2A	E,Q	
		JACKSON- DELTON & SANDY	102032	FM 369 HWY 370, PLEASANT VALLEY	GASOLINE, DIESEL	3/4/92	2, 2A	E,Q	
	*	JAMES SMITH	112529	2228 BROOK, WICHITA FALLS	GASOLINE	3/25/97	2, 2A	E,Q	
		JASPER HICKSON	111754	901 BROOK, WICHITA FALLS	GASOLINE	8/9/96	2, 5	E,Q	
		JOHN BERNARD JR	111376	1108 INDIANA, WICHITA FALLS	GASOLINE	7/15/96	2, 2A	E,Q	
		K C OIL CO	099123	HWY 287, WICHITA FALLS	GASOLINE	7/11/90	2, 6	E,Q	
	*	K C OIL CO	112141	1309 JOHNSON RD, IOWA PARK	UNKNOWN	3/3/97	2, 2A	E,Q	
	*	K C OIL CO	112337	2214 9TH ST, WICHITA FALLS	GASOLINE	5/19/97	2, 2A	E,Q	
	*	K C OIL CO	112338	1800 E SCOTT, WICHITA FALLS	GASOLINE, DIESEL	3/31/97	2, 2A	E,Q	
		KENNETH ALEXANDER	110088	324 E 3RD ST, BURKBURNETT	GASOLINE, DIESEL	11/14/95	2, 2A	E,Q	
	*	PRESTON PRODUCTS INC	112152	3201 LAWRENCE RD, WICHITA FALLS	UNKNOWN	3/3/97	2, 2A	E,Q	
		PROPERTY DEVELOPMENT ASSOC	108900	3801 OLD JACKSBORO HWY, WICHITA FALLS	GASOLINE, DIESEL	2/1/94	2, 2A	E,Q	

TABLE 1
GROUNDWATER CONTAMINATION CASE DESCRIPTIONS BY COUNTY
TEXAS NATURAL RESOURCE CONSERVATION COMMISSION

COUNTY	NEW	FILE	FILE	LOCATION	CONTAMINATION	DATE	ENFORCEMENT	DATA	SECTION
DIVISION	CASES	NAME	NUMBER		DESCRIPTION		STATUS	QUALITY	5.236
WICHITA									
PST									
		QUICK FILL OF WICHITA FALLS	091558	MAURINE, WICHITA FALLS	GASOLINE	12/9/87	2, 4	E,Q	
		RAEI GEORGI KAYSSAR	094008	1408 SCOTT ST, WICHITA FALLS	GASOLINE	10/13/89	2A, 2A	E,Q	
		RAEI GEORGI KAYSSAR	094153	1408 SCOTT ST, WICHITA FALLS	GASOLINE	10/13/89	2A, 1A	E,Q	
	*	RETAIL BUILDINGS, INC.	111375	HWY 277, BURKBURNETT	UNKNOWN	7/17/96	2, 2A	E,Q	
		RIYAZ S JUMA	094290	701 EASTSIDE DR, WICHITA FALLS	GASOLINE	11/9/89	2, 2A	E,Q	
		RON LANEY OIL CO	111489	220 N BIRCH, MUNDAY	GASOLINE, DIESEL	8/9/96	2, 2A	E,Q	
	*	SIMON ASSAD	112449	HWY 287, WICHITA FALLS	UNKNOWN	7/3/97	1B, 1A	E,Q	
	*	SKYLINE DEVELOPERS	112786	4599 SEYMOUR HWY, WICHITA FALLS	GASOLINE	11/10/97	2, 2A	E,Q	
		SOUTHLAND CORP	092916	1000 HOLLIDAY ST, WICHITA FALLS	UNKNOWN	5/3/89	2, 2A	E,Q	
		SOUTHLAND CORP	105794	2200 SOUTHWEST PKWY, WICHITA FALLS	GASOLINE	11/16/92	2, 2A	E,Q	
		SOUTHLAND CORP	105796	1401 BROAD ST, WICHITA FALLS	GASOLINE	11/16/92	2, 2A	E,Q	
		SOUTHLAND CORP	105797	2731 SOUTHWEST PKWY, WICHITA FALLS	GASOLINE	11/16/92	2, 5	E,Q	
		SOUTHWEST CONVENIENCE STORES	108421	2012 GRANT ST, WICHITA FALLS	GASOLINE	7/19/94	2, 2A	E,Q	
	*	SOUTHWEST CONVENIENCE STORES	111358	1204 JOHNSON ROAD, IOWA PARK	UNKNOWN	7/15/96	2, 2A	E,Q	
		STAR ENTERPRISE	097414	2700 SOUTHWEST PKWY, WICHITA FALLS	GASOLINE	11/9/90	2, 4	E,Q	
		STAR ENTERPRISE	098088	3600 SHEPPARD ACCESS RD, WICHITA FALLS	GASOLINE	2/26/91	2, 6	E,Q	
		STAR ENTERPRISE	101218	1201 BROAD ST, WICHITA FALLS	GASOLINE	11/21/91	2, 2A	E,Q	
		STAR ENTERPRISE	101959	918 SHEPPARD RD, BURKBURNETT	GASOLINE	12/11/91	2, 2A	E,Q	
		STAR ENTERPRISE	101974	1015 HOLLIDAY ST, WICHITA FALLS	GASOLINE	12/11/91	2, 2A	E,Q	
		STAR ENTERPRISE	102137	1136 RED RIVER EXWY, WICHITA FALLS	GASOLINE	12/19/91	2, 6	E,Q	
		STAR ENTERPRISE	103408	2515 5TH ST, WICHITA FALLS	GASOLINE	2/11/92	2A, 6	E,Q	
		STAR ENTERPRISE	103598	4601 SOUTHWEST PKWY, WICHITA FALLS	GASOLINE	12/5/91	2, 6	E,Q	
		TXDOT	101614	1601 SOUTHWEST PKWY, WICHITA FALLS	GASOLINE, DIESEL	12/4/91	2, 2A	E,Q	
		ULTRAMAR DIAMOND SHAMROCK	096518	513 SHEPPARD RD, BURKBURNETT	GASOLINE	8/13/90	2, 2A	E,Q	
		UNKNOWN	091536	MAURINE, WICHITA FALLS	GASOLINE	10/1/87	2, 5	E,Q	
		UNKNOWN	095589	CALL FIELD, WICHITA FALLS	GASOLINE	4/16/90	2A, 2A	E,Q	
		WEST LANE	104620	524 INDIANA, WICHITA FALLS	GASOLINE	9/8/92	2, 2A	E,Q	
		WICHITA OIL CO	093683	1723 5TH, WICHITA FALLS	GASOLINE	9/14/89	2, 2A	E,Q	
		WICHITA OIL CO	106809	3606 KEMP BLVD, WICHITA FALLS	DIESEL	5/25/93	2A, 1A	E,Q	
	*	WICHITA OIL CO	111576	1135 CENTRAL FWY, WICHITA FALLS	GASOLINE	7/4/96	1B, 1A	E,Q	
		WYMAN JONES (MRS)	111722	1013 BROOK, WICHITA FALLS	GASOLINE	7/12/96	1B, 1A	E,Q	
WILBARGER									
PST									
	*	AYRES OIL CO	112187	2900 EXWY, VERNON	GASOLINE, DIESEL	3/14/97	2, 2A	E,Q	
	*	AYRES OIL CO	112275	824 MAIN, VERNON	GASOLINE	4/24/97	2, 2A	E,Q	
		BARTLETT DISTRIBUTING CO INC	102041	2701 WILBARGER ST, VERNON	GASOLINE	1/30/92	2, 2A	E,Q	
		BOYD SETH	102788	N HWY 283, VERNON	GASOLINE	3/26/92	5B, 6	E,Q	
		FARMERS COOP GIN & ELEVATOR	105397	HWY 70, VERNON	GASOLINE	11/2/92	2, 2A	E,Q	
	*	GROZIER & MANN	111464	3201 SEYMOUR HWY, WICHITA FALLS	GASOLINE	8/5/96	1B, 1A	E,Q	
		GROZIER & MANN	111466	1801 S FRONTAGE RD, VERNON	GASOLINE	8/6/96	2, 2A	E,Q	
		GROZIER & MANN OIL COMPANY	098771	3103 WILBARGER, VERNON	GASOLINE, DIESEL	4/25/91	2, 2A	E,Q	
		GROZIER & MANN	111562	925 MAIN ST, VERNON	GASOLINE	8/23/96	2, 2A	E,Q	
		JIM CHRISTANELLI FORD INC	096740	2801 WILBARGER, VERNON	GASOLINE	9/12/90	2, 2A	E,Q	
	*	K C OIL CO	112140	2701 FRONTAGE RD, VERNON	UNKNOWN	3/3/97	2, 2A	E,Q	
		O K CONCRETE	105989	1628 N FRONTAGE RD, VERNON	GASOLINE	1/26/93	2, 2A	E,Q	
		OSBORNE DIST CO INC	096739	122 WILBARGER ST, VERNON	GASOLINE	9/11/90	1B, 1A	E,Q	
		PORTER WALKER OIL CO	106595	1129 MAIN ST, VERNON	GASOLINE	4/28/93	2, 2A	E,Q	
		TEXAS DEPT MENTAL HEALTH & M R	102538	4730 COLLEGE, VERNON	GASOLINE	3/11/92	2A, 1A	E,Q	

TABLE 1
GROUNDWATER CONTAMINATION CASE DESCRIPTIONS BY COUNTY
TEXAS NATURAL RESOURCE CONSERVATION COMMISSION

COUNTY	DIVISION	NEW CASES	FILE NAME	FILE NUMBER	LOCATION	CONTAMINATION DESCRIPTION	DATE	ENFORCEMENT STATUS	DATA QUALITY	SECTION 5.236
WILLACY	MSW		CITY OF RAYMONDVILLE: MW-13, 14, AND 16.	MSW00189	2.8 MI. W OF US 77, 3.9 MI. N OF SH 186, RAYMONDVILLE, TX.	TOC AND CI.	10/1/91	2A, 2B	E,Q,V,2	
	PST		CARROLL PETROLEUM CO	091887	EXPWY 77, RAYMONDVILLE	UNKNOWN	5/16/88	2, 2A	E,Q	
			CARROLL PETROLEUM CO	095840	304 S 7TH ST, RAYMONDVILLE	GASOLINE	6/14/90	2, 2A	E,Q	
			CITY OF RAYMONDVILLE	103802	N 5TH ST, RAYMONDVILLE	GASOLINE	7/13/92	2, 6	E,Q	
		*	J & E OIL CO	112653	858 E HIDALGO, RAYMONDVILLE	GASOLINE	9/12/97	1B, 1A	E,Q	
			PHILLIPS PROPERTIES INC	101183	HWY 77, SEBASTIAN	GASOLINE	12/12/91	2, 2A	E,Q	
WILLIAMSON	ENFWST		TEXAS METAL FINISHING (FLAME TECH)	52028	5000 SUNRISE ROAD, ROUND ROCK	HEXAVALENT CHROMIUM	3/4/94	3, 1	E	
	PCD/ENF		CARQUEST AUTO PARTS	72731	909 AUSTIN AVE., GEORGETOWN, TX	PHENOLS,BTEX,TPH,METALS	3/1/93	2A, 2B	E	
	PCD/VC	*	ROUND ROCK EAST SHOPPING CENTER	409	200-404 WEST TAYLOR AVENUE, ROUND ROCK	CHLORINATED SOLVENTS	11/27/96	0, 5	E	
	PST		BONNET RESOURCES CORP	097837	115 E BAGHDAD AVE, ROUND ROCK	GASOLINE	1/28/91	2, 3	E,Q	
			CIRCLE K CORP	107992	13621 RR 620, AUSTIN	GASOLINE	8/3/93	2, 2A	E,Q	
			CUTCO, INC.	102199	1700 N MAIN ST, TAYLOR	GASOLINE	3/11/92	2, 2A	E,Q	
			DIAMOND SHAMROCK REF & MKTG CO	091351	602 S BELL, CEDAR PARK	UNKNOWN	6/11/87	2, 2A	E,Q	
			DON HEWLETT CHEVROLET	111065	901 S MAIN, GEORGETOWN	GASOLINE, DIESEL	5/16/96	2, 2A	E,Q	
			EDDIE HOPPE	105258	2400 N IH--35, ROUND ROCK	GASOLINE	11/10/92	2A, 6	E,Q	
			FAUGHT & DEES LEASING	096954	211 W 8TH, GEORGETOWN	GASOLINE	10/15/90	2, 6	E,Q	
			FDIC	099155	N HWY 95, TAYLOR	GASOLINE, DIESEL	6/5/91	2A, 2A	E,Q	
			GMAC	099129	5029 S IH--35, GEORGETOWN	WASTE OIL	5/31/91	2A, 6	E,Q	
			LINDELL INC	098202	501 N MAIN ST, TAYLOR	GASOLINE	3/8/91	2A, 4	E,Q	
		*	LINDELL INC	112253	SHAW, TAYLOR	GASOLINE, DIESEL	4/8/97	2, 2A	E,Q	
			MCNEIL CONSUMER PRODUCTS	109749	4001 N IH-35, ROUND ROCK	DIESEL	8/3/95	2, 2A	E,Q	
			METRO FUELS, INC.	091629	1911 S AUSTIN AVE, GEORGETOWN	DIESEL	12/1/87	2, 2A	E,Q	
			METRO SUPPLIERS	095684	1740 N MAYS, ROUND ROCK	GASOLINE	4/4/90	2, 6	E,Q	
		*	METRO SUPPLIES INC	112309	1202 AUSTIN AVE, GEORGETOWN	UNKNOWN	5/13/97	2, 2A	E,Q	
			MR. TOMMY MOORE	095954	HWY 95, GRANGER	GASOLINE	5/21/90	2, 2A	E,Q	
			NATIONS BANK	100991	624 AUSTIN AVE, GEORGETOWN	GASOLINE, DIESEL	11/22/91	2, 2A	E,Q	
			REALTY ALLIANCE OF TEXAS LTD	094527	1121 S AUSTIN AVE, GEORGETOWN	GASOLINE	1/5/90	2, 2A	E,Q	
			ROGERS OIL CO	099483	703 N MAIN ST, TAYLOR	WASTE OIL	7/3/91	2, 2A	E,Q	
			RUSSELL MCCREARY	100248	601 N MAIN, TAYLOR	GASOLINE, WASTE OIL	9/17/91	5B, 2A	E,Q	
			SOUTHLAND CORP	091505	2403 ANDICE RD, GEORGETOWN	GASOLINE	10/17/87	2, 4	E,Q	
			SOUTHLAND CORP	097447	1801 S MAYS, ROUND ROCK	GASOLINE	12/5/90	2, 2A	E,Q	
			SOUTHLAND CORP	106895	1909 HERMITAGE RD, ROUND ROCK	GASOLINE	7/1/93	2, 5	E,Q	
			SOUTHWESTERN BELL TELEPHONE CO	107749	12213 ROXIE DR, AUSTIN	GASOLINE	9/20/93	2, 2A	E,Q	
			STAR ENTERPRISE	104338	602 N BELL, CEDAR PARK	GASOLINE	6/24/92	2, 2A	E,Q	
		*	STARTEX PETROLEUM INC	112363	712 ROUND ROCK AVE, ROUND ROCK	GASOLINE, DIESEL	6/6/97	2, 2A	E,Q	
			STRASBURGER ENTERPRISES INC	103115	409 W TAYLOR AVE, ROUND ROCK	WASTE OIL, GASOLINE	5/12/92	2, 2A	E,Q	
			UNKNOWN	091815	500 TALBOT, TAYLOR	DIESEL	4/18/88	5B, 1A	E,Q	
			VAL SMITH PETROLEUM	110294	301 HOLLY ST, GEORGETOWN	GASOLINE, DIESEL	10/6/94	2, 2A	E,Q	
			VAL SMITH PETROLEUM CO	094831	IH-35, JARRELL	GASOLINE	2/1/90	2A, 6	E,Q	

TABLE 1
GROUNDWATER CONTAMINATION CASE DESCRIPTIONS BY COUNTY
TEXAS NATURAL RESOURCE CONSERVATION COMMISSION

COUNTY	DIVISION	NEW CASES	FILE NAME	FILE NUMBER	LOCATION	CONTAMINATION DESCRIPTION	DATE	ENFORCEMENT STATUS	DATA QUALITY	SECTION 5.236
WILLIAMSON	PST	*	WAG-A-BAG, INC.	111985	1250 PALM VALLEY BLVD., ROUND ROCK	UNKNOWN	12/11/96	2, 2A	E,Q	
			WILLIAMSON CO PCT 2	100042	W HWY 1869, LIBERTY HILL	GASOLINE, DIESEL	8/26/91	2, 2A	E,Q	
			WOLF'S CHEVRON AGENCY	096948	FM 1331, CIRCLEVILLE	GASOLINE	9/5/90	2, 2A	E,Q	
	WUD		ROUND ROCK, CITY OF	2460003	WELL 7 (G2460003G) - SPRING STREET IN THE CITY OF ROUND ROCK	MERCURY	5/1/95	2D, 6	E,Q,V,2	
WILSON	PST		BENNY COPE OIL CO	097060	229 CHIHUAHUA, LA VERNIA	GASOLINE, DIST F OIL	10/19/90	2, 2A	E,Q	
			WEHMAN INC	107225	919 10TH ST, FLORESVILLE	GASOLINE	7/2/93	2, 2A	E,Q	
		*	WYATTS SUPER C INC	112288	HWY 87, LA VERNIA	GASOLINE	4/28/97	1B, 1A	E,Q	
WINKLER	PST	*	BROWNLEE WELL SERVICE	095667	AUSTIN ST, KERMIT	GASOLINE	5/25/90	2, 2A	E,Q	
			E Z SERVE PETRO MARKETING CO.	094507	210 E HWY 302, KERMIT	GASOLINE	12/19/89	1B, 6	E,Q	
		*	WEST TEXAS GAS INC	098043	1100 S POPLAR, KERMIT	GASOLINE, DIESEL	2/19/91	2, 2A	E,Q	
			WEST TEXAS GAS INC	098220	N HWY 115, WINK	GASOLINE	2/19/91	2A, 6	E,Q	
WISE	PST	*	97 CIRCLE S CONVENIENCE STORES	112363	1409 W HALSELL, BRIDGEPORT	GASOLINE	5/7/97	1B, 1A	E,Q	
		*	97 CIRCLE S CONVENIENCE STORES	112366	HWY 114, BRIDGEPORT	GASOLINE, DIESEL	5/8/97	2, 6	E,Q	
			ALVORD ISD	106328	MOSLEY LN, ALVORD	WASTE OIL	3/5/93	2, 2A	E,Q	
			ANTORA INC	102955	HWY 114, BRIDGEPORT	GASOLINE, DIESEL	5/5/92	2, 2A	E,Q	
			BURTON OIL COMPANY	093081	HWY 114, BRIDGEPORT	GASOLINE	5/18/89	1B, 1A	E,Q	
		*	BURTON OIL COMPANY INC	094898	HWY 114, BRIDGEPORT	GASOLINE	1/26/90	2, 2A	E,Q	
		*	G & M CHEVRON	099964	1210 HOVEY ST, BRIDGEPORT	GASOLINE, DIESEL, KEROSENE	8/22/91	2, 2A	E,Q	
			HUDSON BUTANE CO INC	101260	HWY 101, BRIDGEPORT	DIESEL	10/24/91	2, 2A	E,Q	
		*	JOE GILLESPIE	107022	FM 730, BOYD	GASOLINE	7/31/93	2, 2A	E,Q	
		*	MARTIN EAGLE OIL CO, INC.	112190	600 HALE ST, DECATUR	UNKNOWN	3/18/97	2, 2A	E,Q	
			MITCHELL GAS SERVICES INC	110650	1405 CHICO HWY, BRIDGEPORT	UNKNOWN	2/26/96	2, 2A	E,Q	
			TEXAS INDUSTRIES INC	093371	HWY 101, BRIDGEPORT	GASOLINE	6/23/89	2, 2A	E,Q	
			TOM CARLTON	102990	1207 6TH ST, BRIDGEPORT	GASOLINE, DIESEL	11/26/91	2, 2A	E,Q	
		*	TXDOT	095970	HWY 281 @ LOOP 380, DECATUR	GASOLINE, DIESEL, WASTE OIL	6/13/90	2, 2A	E,Q	
		*	WISE COUNTY	110314	200 N TRINITY, DECATUR	GASOLINE	1/18/96	2, 2A	E,Q	
WOOD	PCD/CA		SCURLOCK PERMIAN CORP.3	52048	4701 S. LOOP, MONAHANS	VARSOL SOLVENT	5/1/91	2B, 4	E	
	PST	*	A S C CORP	112230	823 S MAIN ST, WINNSBORO	UNKNOWN	4/14/97	2, 2A	E,Q	
*		ALLSION 7 SMITH INC	112229	400 W BROADWAY, WINNSBORO	GASOLINE	4/2/97	2, 2A	E,Q		
		DOZIER JIMMIE R	104688	501 S MAIN, QUITMAN	GASOLINE	9/18/92	2A, 1A	E,Q		
		E Z MART STORES INC	103909	115 W PACIFIC, MINEOLA	GASOLINE	7/17/92	2, 2A	E,Q		
		FIRST NATIONAL BANK	102689	HWY 11, WINNSBORO	GASOLINE	4/16/92	2, 2A	E,Q		
*		GREEN OIL CO	106770	US HWY 80, HOARD	DIESEL	4/27/93	2, 2A	E,Q		
*		GREEN OIL CO	107762	N HWY 14, HAWKINS	GASOLINE	9/16/93	2, 2A	E,Q		
		H L RICHEY TRUCKING INC	106920	N HWY 14, HAWKINS	DIESEL	7/6/93	2, 6	E,Q		

TABLE 1
GROUNDWATER CONTAMINATION CASE DESCRIPTIONS BY COUNTY
TEXAS NATURAL RESOURCE CONSERVATION COMMISSION

COUNTY	DIVISION	NEW CASES	FILE NAME	FILE NUMBER	LOCATION	CONTAMINATION DESCRIPTION	DATE	ENFORCEMENT STATUS	DATA QUALITY	SECTION 5.236
WOOD	PST		HARGETT W J (RED)	094585	RT 1, HAWKINS	GASOLINE	1/6/90	1B, 1A	E,Q	
			J M WHITTAKER	095591	FM 312, WINNSBORO	GASOLINE	4/30/90	5B, 2A	E,Q	
			JOE MOSELEY JR	105430	S MAIN, QUITMAN	GASOLINE	11/5/92	2, 2A	E,Q	
			PHILLIP WATTS	099205	501 W BROAD, MINEOLA	GASOLINE	6/6/91	2, 2A	E,Q	
			QUITMAN CONSTRUCTION	107134	W HWY 154, QUITMAN	DIESEL	8/12/93	2, 2A	E,Q	
			TONYS AUTO & TRUCK REPAIR	096592	675 W BROAD ST, MINEOLA	GASOLINE	8/23/90	2, 6	E,Q	
			TXDOT	096232	E HWY 154, QUITMAN	GASOLINE	7/13/90	2, 2A	E,Q	
			TXDOT	100890	FM 564, MINEOLA	GASOLINE	11/12/91	2A, 1A	E,Q	
			V M OIL COMPANY	096438	300 E ELM ST, WINNSBORO	DIESEL	8/8/90	2, 5	E,Q	
			WELLTECH INC	108108	607 W BROADWAY, WINNSBORO	DIESEL	4/26/94	2, 2A	E,Q	
			WILLIAMS OIL CO INC	095866	415 N WINNSBORO ST, QUITMAN	GASOLINE	6/11/90	2, 2A	E,Q	
			WILLIAMS OIL CO INC	098704	HWY 69, ALBA	GASOLINE	4/19/91	2, 6	E,Q	
			WOOD COUNTY NATIONAL BANK	098358	HWY 69, MINEOLA	GASOLINE	3/25/91	2A, 2A	E,Q	
			YOUNG OIL CO	095596	201 W BROAD ST, MINEOLA	GASOLINE	5/21/90	2, 2A	E,Q	
			YOUNG OIL CO	098639	303 E BROAD, MINEOLA	GASOLINE	3/28/91	2, 2A	E,Q	
YOAKUM	PST		ALLSUPS PETROLEUM, INC.	097563	HWY 214, DENVER CITY	GASOLINE	10/15/90	2, 2A	E,Q	
			G & G TONG RENTAL	100615	HWY 214, DENVER CITY	GASOLINE, DIESEL, WASTE OIL	10/10/91	2A, 6	E,Q	
			M & H WELL SERVICE	110159	W HWY 83, DENVER CITY	DIESEL	12/6/95	2, 2A	E,Q	
			RIO GRANDE DISTRIBUTORS INC	109483	101 W BROADWAY, DENVER CITY	GASOLINE	4/21/95	2, 2A	E,Q	
			RIP GRIFFIN TRUCK SERVICE INC	112498	208 10TH ST, PLAINS	GASOLINE	7/16/97	2, 2A	E,Q	
			UNKNOWN	111633	115 S ADAMS, DENVER	GASOLINE	9/25/96	1B, 1A	E,Q	
			WEST TEXAS GAS INC	103399	102 ROSWELL RD, PLAINS	GASOLINE, WASTE OIL	5/11/92	2, 2A	E,Q	
WUD			DENVER CITY, CITY OF	2510001	WELL 11 (G2510001F) - SW END OF E-W AIRPORT RUNWAY, NW OF DENVER CITY	ALKANES, PROPANES, CYCLOPENTANE, THIOPHENE, SEC-BUTYL BENZENE	1/25/95	2C, 5	E,Q,V,2	
YOUNG	PST		A B CORNELIUS	106434	1100 S ELM ST, GRAHAM	GASOLINE	4/5/93	2, 2A	E,Q	
		*	CHAMBLES OIL CO	112642	1516 E 4TH, GRAHAM	GASOLINE, DIESEL	9/22/97	1B, 1A	E,Q	
			CIRCLE K BANKRUPTCY	109408	1001 S HWY 16, GRAHAM	GASOLINE, DIESEL	4/26/95	2, 2A	E,Q	
			CIRCLE K STORES INC	110896	1101 4TH ST, GRAHAM	GASOLINE	4/11/96	2, 2A	E,Q	
			DOWELL SCHLUMBERGER INC	093369	1004 LOUIS ST, GRAHAM	GASOLINE	6/28/89	2, 2A	E,Q	
		*	E Z SERVE INC	111690	1022 W MAIN, OLNEY	GASOLINE	9/18/96	2, 2A	E,Q	
			FFP OPERATING PARTNERS	091883	1106 BUNGER RD, GRAHAM	GASOLINE	5/17/88	2, 2A	E,Q	
		*	FFP OPERATING PARTNERS	108967	1202 W MAIN, OLNEY	GASOLINE	10/21/94	2, 2A	E,Q	
			FFP OPERATING PARTNERS	109130	1041 E 4TH ST, GRAHAM	GASOLINE	2/9/95	2, 2A	E,Q	
		*	FRED GARRISON OIL CO INC	112238	214 PLUME STREET, GRAHAM	GASOLINE	4/4/97	2, 2A	E,Q	
		*	GARRISON INC	112401	220 ELM ST, GRAHAM	GASOLINE	6/11/97	2, 2A	E,Q	
			GRAHAM SUPPLY CO	097641	825 6TH ST, GRAHAM	GASOLINE	12/28/90	2A, 1A	E,Q	
			K & S PETROLEUM CO	111823	912 ELM ST, GRAHAM	GASOLINE	11/23/96	2, 2A	E,Q	
			PIERCE PETROLEUM PRODUCTS INC	094997	301 W MAIN, OLNEY	GASOLINE	3/5/90	2, 2A	E,Q	
		*	PIERCE PETROLEUM PRODUCTS INC	112577	2819 S HWY 16, GRAHAM	GASOLINE	8/26/97	2, 2A	E,Q	
		*	PIERCE PETROLEUM PRODUCTS INC	112584	931 4TH ST, GRAHAM	GASOLINE	8/26/97	2, 2A	E,Q	
			THRIFTWAY MARKETING CO	111824	926 ELM ST, GRAHAM	UNKNOWN	10/31/96	1B, 1A	E,Q	
			UNKNOWN	095564	ELM ST, GRAHAM	GASOLINE	5/16/90	5B, 2A	E,Q	

TABLE 1
GROUNDWATER CONTAMINATION CASE DESCRIPTIONS BY COUNTY
TEXAS NATURAL RESOURCE CONSERVATION COMMISSION

COUNTY	DIVISION	NEW CASES	FILE NAME	FILE NUMBER	LOCATION	CONTAMINATION DESCRIPTION	DATE	ENFORCEMENT STATUS	DATA QUALITY	SECTION 5.236
YOUNG	PST	*	WESTERN MARKETING	111629	323 ELM ST, GRAHAM	GASOLINE	5/22/97	2, 2A	E,Q	
ZAVALA	PST		DEL MONTE FOODS INC	102011	FM 393 RD, CRYSTAL CITY	DIESEL	2/18/92	2, 2A	E,Q	
			FRED BURNS DIST CO	094969	1001 N 1ST ST, CRYSTAL CITY	GASOLINE	2/14/90	2, 2A	E,Q	
		*	J & E OIL	112569	1900 N HWY 83, CRYSTAL CITY	GASOLINE	8/20/97	1B, 1A	E,Q	

SUMMARY

TOTAL NUMBER OF GROUND WATER CONTAMINATION CASES		% OF TNRCC TOTAL	% OF REPORT TOTAL
PETROLEUM STORAGE TANK DIVISION (PST): -----	6338	86.1 %	85.0 %
POLLUTION CLEANUP, SUPERFUND (PCD): -----	655	8.9 %	8.8 %
ENFORCEMENT DIVISION/WASTE SECTION (ENF/WST): -----	178	2.4 %	2.4 %
INDUSTRIAL AND HAZARDOUS WASTE DIVISION (IHW): -----	78	1.1 %	1.1 %
WATER PLANNING AND ASSESSMENT DIVISION (WPA): -----	47	0.6 %	0.6 %
MUNICIPAL SOLID WASTE DIVISION (MSW): -----	26	0.4 %	0.4 %
WATER UTILITIES DIVISION (WUD): -----	24	0.3 %	0.3 %
FIELD OPERATIONS DIVISION (FOD): -----	11	0.2 %	0.2 %
ENFORCEMENT DIVISION/WATER SECTION (ENF/WTR): -----	5	0.1 %	0.1 %
TOTAL NUMBER OF GROUND WATER CASES REGULATED BY THE TNRCC -----	7362	100.1 %	98.9 %
TOTAL NUMBER OF COUNTIES WITH GROUND WATER CONTAMINATION CASES REGULATED BY THE TNRCC -----	236		

Figure 9. TNRCC Enforcement Status Summary

A Federal B State	STATE/FED FUNDS	E N F O R C E M E N T S T A T U S	5	PCD-1	PCD-2 PST-206	PCD-11 PST-95	PCD-13 PST-2	PCD-12 PST-8	PCD-5	PCD-3 PST-24
A AG Office B Federal	COURT/FED ACTION		4	ENF-1	ENF-1	ENF-6 IHW-1 PCD-4	ENF-4 PCD-1	ENF-2 PCD-1	ENF-2 PCD-1 WUD-1	ENF-1
A Permit B Order C Exec Action D Fed Referral	EXECUTIVE ACTION		3	ENF-1 PCD-2	ENF-7 PCD-3	ENF-45 IHW-12 PCD-32	ENF-32 IGW-1 PCD-25	ENF-21 IHW-2 MSW-1 PCD-19	ENF-21 IHW-54 PCD-29 WQD-5	PCD-9
A Info Request B Plan Approval C Notice of Contamination D Referred	STAFF ACTION		2	ENF-1 PCD-7	ENF-3 MSW-1 PCD-8 PST-373	ENF-6 FOD-3 IHW-1 PCD-43 PST-3447 WQD-10	ENF-8 MSW-3 PCD-23 PST-135 WUD-2	ENF-4 FOD-1 MSW-2 PCD-19 PST-357	ENF-2 MSW-1 PCD-11 PST-154 WUD-17	ENF-2 FOD-5 IHW-2 MSW-3 PCD-3 PST-1107 WUD-4
CONFIRMED- A Inspection B Data Review C Complaint D Referral	STAFF DISCOVERY		1	ENF-2 PCD-6	ENF-2 PCD-25 PST-416 WQD-6	IHW-2 MSW-2 PCD-13 WQD-5	ENF-2 PCD-2	PCD-2	PCD-1	FOD-1 PCD-2 PST-14
A Voluntary Compliance and Notification B Voluntary Entrance into Cleanup Program	VOLUNTARY ACTION		0	PCD-7	PCD-14	ENF-2 IHW-2 MSW-1 PCD-138	ENF-1 PCD-41	PCD-46	IHW-1 MSW-1 PCD-24 WQD-1	PCD-42

0 1 2 3 4 5 6

ACTIVITY STATUS

No Activity Contamination Confirmed Investigation Corrective Action Planning Implement Action Monitor Action Action Completed

A Action B No Action	A Action B No Action
-------------------------	-------------------------

A Remediation B Source Removal C No Further Action Needed D Institutional Controls E Engineering Controls

Table 2

Railroad Commission of Texas

**Groundwater Contamination Case
Description Table**

RCT-A

TABLE 2
GROUNDWATER CONTAMINATION CASE DESCRIPTIONS BY COUNTY
RAILROAD COMMISSION OF TEXAS

EXPLANATION OF FIELDS

COUNTY:	THE COUNTY NAME IS THE FIRST ENTRY IN THE LEFT PORTION OF THE TABLE. IT IS LISTED ONLY ONCE FOR EACH GROUP OF CASES IN THAT COUNTY.
DIVISION:	THESE ARE THE SPECIFIC REGULATORY PROGRAMS WITHIN THE RAILROAD COMMISSION. DIVISIONS ARE LISTED ONLY ONCE FOR THEIR RESPECTIVE CASES IN EACH COUNTY. SEE ACRONYM LIST (PAGE VI) FOR AGENCY AND DIVISION ABBREVIATIONS.
NEW CASES:	AN ASTERISK IS PLACED IN EACH RECORD THAT IS REPORTED AS NEW FOR THIS YEAR.
FILE NAME:	FILE NAMES REFLECT RESPONSIBLE PARTIES OR GEOGRAPHIC LOCATION
FILE NUMBER:	FILE NUMBERS ARE ASSIGNED ACCORDING TO RCT DISTRICT COMPLAINT NUMBERING SYSTEMS. SOME DISTRICTS INCLUDE THE YEAR IN THE COMPLAINT NUMBER. SOME CASES HAVE NO NUMBERS BECAUSE THE CASE WAS INITIATED BY INSPECTION OR SOME OTHER MANNER. A FEW CASES ARE CODED ACCORDING TO RCT HEARING DOCKET NUMBER.
LOCATION:	LOCATION DESCRIPTORS VARY DEPENDING ON THE SCOPE OF THE INVESTIGATION AND WHETHER OR NOT THE COMPLAINANT'S PROPERTY IS ON AN OIL AND GAS LEASE. THE INVESTIGATIONS THAT ARE NARROWER IN GEOGRAPHIC SCOPE ARE GENERALLY DESCRIBED SPECIFICALLY BY LEASE AND FIELD.
CONTAMINATION	NaCl-SODIUM CHLORIDE, TDS-TOTAL DISSOLVED SOLIDS, Cl-CHLORIDE, NG-NATURAL GAS, HCl-HYDROCHLORIC ACID. MOST CASES CITE SODIUM CHLORIDE AS CONTAMINATION. SOME CASES INVOLVE REFINED HYDROCARBONS, OTHERS CITE CHLORIDE BECAUSE CATIONS OTHER THAN SODIUM MAY BE PRESENT IN HIGH CONCENTRATION.
ENFORCEMENT STATUS:	ACTIONS AND NOTICES OF VIOLATION ARE TAKEN AT STAFF LEVEL AND MAY BE CONCURRENT. THE CLOSURE OR SHUT-IN OF FACILITIES AND PLUGGING OF WELLS MAY ALSO BE DIRECTED AT STAFF LEVEL. STAFF DIRECTIVES ARE IDENTIFIED AS ENFORCEMENT STATUS 2. ACTIONS MAY BE STEPPED UP TO A FORMAL ENFORCEMENT LEVEL WHICH CAN BE CATEGORIZED AS EXECUTIVE ACTION AND INCLUDE ADMINISTRATIVE PENALTIES AND ORDERS. IN SOME CASES, GROUNDWATER CONTAMINATION MAY BE DOCUMENTED BUT A SPECIFIC SOURCE OR AN ACTUAL RESPONSIBLE PARTY CANNOT BE IDENTIFIED. ENFORCEMENT STATUS WOULD BE CATEGORIZED AS STAFF DISCOVERY. ACTIONS OF RESPONSIBLE PARTIES WHO DISCOVER AND REPORT GROUNDWATER CONTAMINATION ARE CATEGORIZED AS VOLUNTARY ACTIONS EVEN THOUGH INVESTIGATIVE OR REMEDIAL PLANS ARE REVIEWED AND APPROVED BY THE OIL AND GAS DIVISION. SEE PAGES 23 - 32 FOR A DESCRIPTION OF THESE CODES.
DATA QUALITY:	E - EPA APPROVED ANALYTICAL PROCEDURES, Q - QUALITY CONTROL PROGRAM ESTABLISHED FOR SAMPLING PROCEDURES, V - VERIFICATION OF CONTAMINATION THROUGH PROCEDURES LISTED BELOW: 1. SPLITTING SAMPLES WITH REGULATED ENTITY OR OTHER AGENCY FOR COMPARISON OF ANALYSIS RESULTS 2. RESAMPLING FOR VERIFYING ANALYSIS RESULTS 3. SUPERVISORY OR COMMITTEE REVIEW OF SAMPLING PROCEDURES AND ANALYSIS RESULTS

TABLE 2
GROUNDWATER CONTAMINATION CASE DESCRIPTIONS BY COUNTY
RAILROAD COMMISSION OF TEXAS

COUNTY	DIVISION	NEW CASES	FILE NAME	FILE NUMBER	LOCATION	ENFORCEMENT STATUS	CONTAMINATION DESCRIPTION	DATA QUALITY
AUSTIN	OIL & GAS		ANONYMOUS COMPLAINT	03-2608	WOODLEY LEASE	RACCOON BEND FIELD	2 4 NaCl	E,Q,V,2
BEE	OIL & GAS		CHESNUTT COMPLAINT	02-93-2173	4 MILES SW OF TULETA	TULETA GAS PLANT-ENRON GAS PROCESS. CO.	2 4 HYDROCARB, COND, NG	E,Q,V,3
BRAZORIA	OIL & GAS		OLD OCEAN GAS PLANT		2 MILES SOUTH OF OLD OCEAN	OLD OCEAN FIELD	1D 4 HYDROCARBON	E,Q,V,2
CARSON	OIL & GAS		WALT POLING VS UNKNOWN (FRANK SHEEHAN 1992)	10-1378,10-1171	3 MILES SW OF FRITCH	PANHANDLE, WEST FIELD	1C 1 DRIP GAS OR COND.	E,Q,V,2
CLAY	OIL & GAS		SCHMITTON	9-95-4689	OLSEN LEASE (15360)	DILLARD SE (ELLEN.)	1C 4 NaCl, TDS	E,Q,V,2
COCHRAN	OIL & GAS		KATHY CARTER COMPLAINT.	8A-0832	1/4 MILE SOUTH OF WHITEFACE	LEVELLAND FIELD	2 5 Cl	E,Q,V,2
			OXY USA - LEHMAN COMPRESSOR STATION		5 MILES S OF LEHMAN	LEVELLAND FIELD	1D 4 CONDENSATE	E,Q,V,2
COOKE	OIL & GAS		CREED COMPLAINT	9-94-4352	4 MILES NW OF MUENSTER	COOKE COUNTY REGULAR	5 3 NaCl	E,Q,V,2
			TOM DANGLEMYER COMPLAINT	9-97-5206	5 MILES S. OF MUENSTER	DANGLE FIELD	2 3 NATURAL GAS	E,Q,V,2
CRANE	OIL & GAS		BUTLER COMPLAINT	08-09558	10 MILES WEST OF CRANE, TX	LEA (SAN ANDRES) FIELD	1C 2B NaCl	E,Q,V,2
			EDWARDS RANCH WATER FIELD		10 MILES SE OF MONAHANS	SANDHILLS FIELD	0 5 NaCl	E,Q,V,2
CROCKETT	OIL & GAS		EMERALD UNDERGROUND WATER DIST.	7C-1961	25 MILES WEST OF OZONA	CLARA COUCH FIELD	1C 5 CRUDE OIL	E,Q,V,2
CROSBY	OIL & GAS		RIVERA COMPLAINT	8A-3475	20 MILES NORTH OF POST	FORBES (GLORIETTA) FIELD	1C 2B CHLORIDES	E,Q,V,2
EASTLAND	OIL & GAS		UNIDENTIFIED/HAGAN PROPERTY	7B-4581	8 MILES SOUTH OF CISCO	HAGAN PROPERTY	1C 6B NaCl	E,Q,V,2
			UNIDENTIFIED/PIONEER CITY	7B-4986	DOMESTIC WELLS IN/AROUND PIONEER	CITY OF PIONEER	1C 1 NaCl	E,Q,V,2

TABLE 2
GROUNDWATER CONTAMINATION CASE DESCRIPTIONS BY COUNTY
RAILROAD COMMISSION OF TEXAS

COUNTY	DIVISION	NEW CASES	FILE NAME	FILE NUMBER	LOCATION		ENFORCEMENT STATUS	CONTAMINATION DESCRIPTION	DATA QUALITY
ECTOR									
	OIL & GAS		HEADLEE GAS PLANT		2 MILES EAST OF ODESSA	HEADLEE FIELD	0 5	CHROMIUM	E,Q,V,2
			SHELL TXL GAS PLANT		GOLDSMITH, TEXAS	GOLDSMITH FIELD	0 3	FREE PHASE HC & BTEX	E,Q,V,2
GAINES									
	OIL & GAS		ANON. VS ANERADA HESS	8A-3628	2 MILES NW OF SEMINOLE	SEMINOLE (SAN ANDRES) FLD	1C 3	NATURAL GAS	E,Q,V,2
			WARDSWELL DRAW AREA		WARDSWELL DRAW NEAR SEMINOLE	SEMINOLE FIELD	0 3	NATURAL GAS	E,Q,V,2
GRAY									
	OIL & GAS		RUBY GAGE COMPLAINT	10-1434	2 MILES SW OF PAMPA	PANHANDLE, GRAY COUNTY FLD	1C 1	CHLORIDE	E,Q,V,2
HARRIS									
	OIL & GAS		ANDREW GEORGE	03-4537	0.5 MILE SOUTH OF CYPRESS	CYPRESS FIELD	2 3	NATURAL GAS	E,Q,V,2
			HARRINGTON & TODD COMPLAINT	03-4478	10 MILES NE OF HOUSTON	DYERSDALE FIELD	1C 3	NaCl & TDS	E,Q,V,2
HOCKLEY									
	OIL & GAS		MOBIL MALLET UNIT		5 MILES W OF SUNDOWN	SLAUGHTER FIELD	0 2B	HYDROCARBONS	E,Q,V,2
			RATLIFF COMPLAINT	8A-3405	2 MILES SOUTH OF SUNDOWN	SLAUGHTER FIELD	1C 2B	CHLORIDES	E,Q,V,2
			SLAUGHTER GAS PLANT		4 MILES W OF SUNDOWN	SLAUGHTER FIELD	0 5	NATURAL GAS	E,Q,V,2
HOWARD									
	OIL & GAS		COSDEN PIPELINE CO.		1 MILE E OF COAHOMA		0 4	CRUDE OIL	E,Q,V,2
			HAMBY COMPLAINT	08-3015	6 MI S OF I-20 ON SNYDER FLD RD	SNYDER FIELD	1C 2B	CHLORIDES	E,Q,V,2
			HODNETT COMPLAINT	08-3427	2 MILES NORTH OF VINCENT	UNKNOWN FIELD	1C 1	CRUDE OIL	E,Q,V,2
HUTCHINSON									
	OIL & GAS		RANGER GATHERING CORP. (CANADIAN RIVER SITE)		1 MILE E OF LAKE MEREDITH REC. AREA	PANHANDLE, WEST FIELD	2 3	NAT. GAS CONDENSATE	E,Q,V,2
			RANGER GATHERING CORP. (SANFORD YARD)	R-5 NO. 10-58	1 MILE SOUTH OF SANFORD	PANHANDLE, WEST FIELD	0 1	BENZ. & FREE PHASE HC	E,Q,V,2
JACK									
	OIL & GAS		TEXAS UTILITIES FUEL CO.		4 MILES SOUTH OF BRYSON	BRYSON COMP. STA.	0 4	TRIETHYLENE GLYC.	E,Q,V,2
JACKSON									
	OIL & GAS		LEE HAMONS		2 MILES SW OF GANADO	GANADO, WEST FIELD	1D 2B	BRINE (Cl, TDS)	E,Q,V,2
JEFFERSON									
	OIL & GAS		UNOCAL		24 MILES SW OF PORT ARTHUR	BIG HILL FIELD	0 3	CHLORIDES IN GW	E,Q,V,2

TABLE 2
GROUNDWATER CONTAMINATION CASE DESCRIPTIONS BY COUNTY
RAILROAD COMMISSION OF TEXAS

COUNTY	DIVISION	NEW CASES	FILE NAME	FILE NUMBER	LOCATION	ENFORCEMENT STATUS	CONTAMINATION DESCRIPTION	DATA QUALITY	
JONES	OIL & GAS		CHARLENE VINSON COMPLAINT	7B-2657	6 MILES N.E. OF MERKEL	VINSON PROPERTY	5 3	OIL	E,Q,V,2
KNOX	OIL & GAS		STAN WOJCIK COMPLAINT	09-94-4391	1 MILE SOUTH OF KNOX CITY		1C 2B	NaCl	E,Q,V,2
LIVE OAK	OIL & GAS		NUECES RIVER GAS PLANT-ARCO		1/4 MILE NORTH OF GEORGE WEST		0 4	HYDROCARBONS	E,Q,V,2
LUBBOCK	OIL & GAS		CITY OF LUBBOCK	8A-0690	1 MILE NORTH OF LUBBOCK	EDMISSON (CLEARFORK)	2 5	NaCl	E,Q,V,2
MARTIN	OIL & GAS		PERM. BASIN UNDERGR. WATER DIST. COMPL.	08-3168	5 MILES SE OF TARZAN	SPRABERRY (TREND AREA)	1C 4	NaCl	E,Q,V,2
MATAGORDA	OIL & GAS		BILL ZIEGENHALS COMPLAINT	03-4810	3 MILES NW OF MIDFIELD	ARCH FIELD	3 2B	NaCl, TDS	E,Q,V,2
			DAVID SPENCER COMPLAINT	03-4088	F. PETTUS SURVEY A-73	SUGAR VALLEY FIELD	3 4	NaCl	E,Q,V,2
			HENRY SEIFERT COMPLAINT	03-4782	7 MILES NW OF MARKHAM	MARKHAM FIELD	1C 1	NaCl, TDS	E,Q,V,2
MIDLAND	OIL & GAS		E. R. JACKSON COMPLAINT	08-1794	12 MILES SOUTH OF MIDLAND		1C 5	CRUDE OIL	E,Q,V,2
MONTAGUE	OIL & GAS		BOWIE GAS PLANT	09-89-679	3 MILES NE OF BOWIE		3B 5	HYDROCARBON	E,Q,V,2
MOORE	OIL & GAS		COLORADO INTERSTATE GAS (BIVINS STA.)	166948	1/4 MILE NORTH OF MASTERSON	PANHANDLE (RED CAVE)	0 2B	VOL. ORG. COMPOUNDS	E,Q,V,2
NAVARRO	OIL & GAS		CITY OF CORSICANA		ONE MILE EAST OF CORSICANA	CORSICANA (SHALLOW) FIELD	5 6A	HYDROCARBONS	E,Q,V,2
NOLAN	OIL & GAS		ORYX ENERGY CO.	7B-2609	4 MILES NORTH OF MARYNEAL	WESTLAKE PLANT	2 3	HCl	E,Q,V,2
PANOLA	OIL & GAS		OXY USA		3 MILES SSW OF CARTHAGE	FORMER PANOLA GAS PLANT	0 5	HYDROCARBONS/BENZ.	E,Q,V,2

TABLE 2
GROUNDWATER CONTAMINATION CASE DESCRIPTIONS BY COUNTY
RAILROAD COMMISSION OF TEXAS

COUNTY	DIVISION	NEW CASES	FILE NAME	FILE NUMBER	LOCATION	ENFORCEMENT STATUS	CONTAMINATION DESCRIPTION	DATA QUALITY	
PARKER	OIL & GAS		WESTERN RESERVES CORPORATION	7B-4199	3.5 MILES SOUTH OF MILSAP	DILLON (STRAWN) FIELD	1C 3	NaCl	E,Q,V,2
PECOS	OIL & GAS		MONTE DUDLEY COMPLAINT	08-3585	5 MILES N OF FT. STOCKTON	FT. STOCKTON FIELD	1C 1	CRUDE OIL	E,Q,V,2
			TEXAS-NEW MEXICO PIPELINE CO.		5 MILES N OF FORT STOCKTON	GOMEZ FIELD	0 4	CRUDE OIL	E,Q,V,2
			WILLIAMS RANCH	08-3592	10 MILES SW OF FT. STOCKTON	BELDING FIELD	1C 1	SULFATES	E,Q,V,2
REAGAN	OIL & GAS		EXXON PIPELINE CO.		4 MILES WEST OF BIG LAKE	BIG LAKE (WEST)	1D 4	CRUDE OIL	E,Q,V,2
			PARKER & PARSLEY DEVELOPMENT, L. P.	7C-1788	35 MI N OF BIG LAKE HWY. 137	SPRABERRY (TREND AREA)	1C 6C	SALT WATER	E,Q,V,2
			SANTA RITA WATER DISTRICT	7C-1849	18 MILES NE OF BIG LAKE	SPRABERRY (TREND AREA)	1D 4	CRUDE OIL	E,Q,V,2
			SANTA RITA WATER DISTRICT	7C-1910	42 MILES NW OF BIG LAKE	SPRABERRY (TREND AREA)	1D 4	NATURAL GAS	E,Q,V,2
REFUGIO	OIL & GAS		EXXON COMPANY, U.S.A.		EXXON'S TOM O'CONNOR GAS PLANT	TOM O'CONNOR FIELD	0 4	NATURAL GAS LIQUID	E,Q,V,2
RUNNELS	OIL & GAS		DESANA CORP. BLOWOUT PROBL. BAKER LSE.		3 MILES SOUTH OF WINTERS	VARIOUS WINTERS FIELDS	5 5	NAT. GAS, CRUDE, SW	E,Q,V,2
			RICK MINZENMAYER COMPLAINT	7C-1414	3 MILES N OF BALLINGER	BALLINGER FIELD	5 5	NaCl	E,Q,V,2
			TRACER ENERGY, INC.		1/2 MILE W OF BALLINGER	BALLINGER FIELD	0 3	HIGH CHLORIDES	E,Q,V,2
			WORKMAN COMPLAINT	7C-1432	1/4 MILE E HATCHEL	BALLINGER & ELM CREEK FIELDS	5 5	NaCl	E,Q,V,2
RUSK	OIL & GAS		HARRIS COMPLAINT	06-1107	1 MILE E OF OVERTON	EAST TEXAS FIELD	1C 5	NaCl	E,Q,V,2
SAN PATRICIO	OIL & GAS		BENNIE CRAFT COMPLAINT	04-0710	5 MI N OF CORPUS CHRISTI	ANGELITA, NEW FIELD	1C 4	CRUDE OIL	E,Q,V,3
SCURRY	OIL & GAS		ANITA BENZ COMPLAINT	8A-1073	3 MILES WEST OF SNYDER	KELLY-SNYDER FIELD	2 5	CRUDE OIL	E,Q,V,2
			BURL BELEW COMPLAINT	8A-0843	1/2 MILE WEST OF FLUVANNA	FLUVANNA FIELD	3 5	CRUDE OIL	E,Q,V,2
			DIAMOND "M" GAS PLANT		12 MILES WEST OF SNYDER	DIAMOND "M" FIELD	3 5	HYDROCARBON	E,Q,V,2
			JACK MARTIN COMPLAINT	8A-3277	8 MILES NORTH OF SNYDER	KELLY-SNYDER FIELD	1C 2B	NaCl	E,Q,V,2
SHELBY	OIL & GAS		JOAQUIN FIELD BLOWOUT		1/4 MILE EAST OF JOAQUIN	JOAQUIN FIELD	5 6C	NATURAL GAS	E,Q,V,2

TABLE 2
GROUNDWATER CONTAMINATION CASE DESCRIPTIONS BY COUNTY
RAILROAD COMMISSION OF TEXAS

COUNTY	DIVISION	NEW CASES	FILE NAME	FILE NUMBER	LOCATION	ENFORCEMENT STATUS	CONTAMINATION DESCRIPTION	DATA QUALITY	
STEPHENS	OIL & GAS		FIRST NAT'L BANK OF ABILENE		13 MILES NE OF BRECKENRIDGE	ELIASVILLE GAS PLANT	1C 4	HYDROCARB CONDENSATE	E,Q,V,2
TERRY	OIL & GAS		SPUWCD COMPLAINT	8A-3344	8 MILES NW OF WELCH	NYSTEL LEASE	1C 2A	CHLORIDES	E,Q,V,2
VICTORIA	OIL & GAS		JEANSONNE COMPLAINT	2-97-2748	1 1/2 MILES WSW PLACEDO	PLACID VALLEY SUBDIV.	1C 6C	CHLORIDE, TDS	E,Q,V,2
WARD	OIL & GAS		AMERICAN PROCESSING, L.P. LOCKRIDGE GAS PLANT		2 MILES SOUTH OF WICKETT, TX 8 MILES SOUTH OF PYOTE	ESTES PLANT LOCKRIDGE FIELD	0 5 0 3	HYDROCARB CONDENSATE HYDROCARBONS	E,Q,V,2 E,Q,V,2
WHARTON	OIL & GAS		MOERS COMPLAINT	3-5090	3 1/2 MILES S. OF WHARTON	S. WHARTON FIELD	1C 6C	NaCl, TDS	E,Q,V,2
WISE	OIL & GAS		REX KEESE WATER WELL		5 MILES WSW OF DECATUR	BOONSVILLE (BEND CONGL., GAS)	0 4	NATURAL GAS	E,Q,V,2
YOAKUM	OIL & GAS		AMOCO PRENTICE GAS PLANT		7 MILES WEST OF SUNDOWN	PRENTICE FIELD	0 1	HYDROCARBON	E,Q,V,2
			SHELL DENVER CITY PLANT	8A-0139 R-3	3 MILES NORTH OF DENVER CITY	WASSON FIELD	0 3	CHLORIDES	E,Q,V,2
			WESTERN FRONT COMPLAINT	8A-3197	DENVER CITY	WASSON FIELD	1C 6C	NaCl	E,Q,V,2

SUMMARY

% OF REPORT TOTAL

TOTAL NUMBER OF GROUNDWATER CONTAMINATION CASES REGULATED BY THE RAILROAD COMMISSION OF TEXAS -		
	OIL AND GAS DIVISION-----	77
		1.0
TOTAL NUMBER OF COUNTIES WITH GROUNDWATER CONTAMINATION CASES REGULATED BY THE RCT		49
TOTAL NUMBER OF NEW CASES		12
TOTAL NUMBER OF CASES WHICH WERE REFERRED FROM OTHER AGENCIES TO THE RCT FOR THE 1997 REPORT		0
TOTAL NUMBER OF CASES FROM THE 1996 REPORT WHICH WERE DROPPED FROM THE 1997 REPORT		7
TOTAL NUMBER OF CASES FROM THE 1997 REPORT FOR WHICH THE ENFORCEMENT STATUS CHANGED		10

Figure 11. RCT Enforcement Status Summary

A Federal B State A AG Office B Federal A Permit B Order C Exec Action D Fed Referral A Info Request B Plan Approval C Notice of Contamination D Referred CONFIRMED- A Inspection B Data Review C Complaint D Referral A Voluntary Compliance and Notification B Voluntary Entrance into Cleanup Program	STATE/FED FUNDS	5			2		3	2	
	COURT/FED ACTION	4							
	EXECUTIVE ACTION	3		1		1	3		
	STAFF ACTION	2			4	2	3		
	STAFF DISCOVERY	1	7	8	3	9	3	5	
	VOLUNTARY ACTION	0	2	2	6	6	5		
			0	1	2	3	4	5	6

E N F O R C E M E N T S T A T U S

ACTIVITY STATUS

No Activity Contamination Confirmed Investigation Corrective Action Planning Implement Action Monitor Action Action Completed

A Action B No Action	A Action B No Action
-------------------------	-------------------------

A Remediation B Source Removal C No Further Action Needed D Institutional Controls E Engineering Controls

Table 3

Texas Alliance of Groundwater Districts

**Groundwater Contamination Case
Description Table**

TAGD-A

1900

1900

1900

1900

1900

TABLE 3
GROUNDWATER CONTAMINATION CASE DESCRIPTIONS BY COUNTY
TEXAS ALLIANCE OF GROUNDWATER DISTRICTS

EXPLANATION OF FIELDS

COUNTY: THE COUNTY NAME IS THE FIRST ENTRY IN THE LEFT PORTION OF THE TABLE. IT IS LISTED ONLY ONCE FOR EACH GROUP OF CASES IN THAT COUNTY.

DISTRICT: THE SECOND ENTRY FROM THE LEFT IS THE DISTRICT NAME. IT IS LISTED ONLY ONCE FOR EACH COUNTY. DISTRICT ABBREVIATIONS: BS/EACD - BARTON SPRINGS/EDWARDS AQUIFER CONSERVATION DISTRICT, EUWCD - EVERGREEN UNDERGROUND WATER CONSERVATION DISTRICT,

NEW CASES: AN ASTERISK IS PLACED IN THIS FIELD FOR EACH CASE THAT WAS NOT IN THE REPORT THE PREVIOUS YEAR.

FILE NAME: FILE NAMES REFLECT GEOGRAPHIC LOCATION, RESPONSIBLE PARTY, OR CONTAMINATED WELLS.

FILE NUMBER: FILE NUMBERS ARE ASSIGNED BY THE DISTRICT. BS/EACD FILE NUMBERS REFLECT STATE AND DISTRICT WELL IDENTIFICATION NUMBERS.

LOCATION: CITY NAME AND ADDRESS ARE GIVEN WHERE AVAILABLE, CORRESPONDING USGS TOPOGRAPHIC MAP REFERENCE IS SOMETIMES PROVIDED.

CONTAMINATION DESCRIPTION: PET - PETROLEUM, ALUMIN - ALUMINUM

DATE: DATE INVESTIGATION WAS BEGUN.

ENFORCEMENT STATUS: ENFORCEMENT STATUS CODES ARE COMPLETED BY THE DISTRICTS. SEE PAGES 29-47 FOR A COMPLETE DESCRIPTION OF THESE CODES.

DATA QUALITY: E - EPA APPROVED ANALYTICAL PROCEDURES
Q - QUALITY CONTROL PROGRAM ESTABLISHED FOR SAMPLING PROCEDURES
V - VERIFICATION OF SAMPLING THROUGH PROCEDURES LISTED BELOW:
1. SPLITTING SAMPLES WITH REGULATED ENTITY OR OTHER AGENCY FOR COMPARISON OF ANALYSIS RESULTS
2. RESAMPLING FOR VERIFYING ANALYSIS RESULTS
3. SUPERVISORY OR COMMITTEE REVIEW OF SAMPLING PROCEDURES AND ANALYSIS RESULTS

TABLE 3
GROUNDWATER CONTAMINATION CASE DESCRIPTIONS BY COUNTY
TEXAS ALLIANCE OF GROUNDWATER DISTRICTS

COUNTY DISTRICT	NEW CASES	FILE NAME	FILE NUMBER	LOCATION	CONTAMINATION DESCRIPTION	DATE	ENFORCEMENT STATUS	DATA QUALITY
TRAVIS	BS/EACD							
		COLD SPRINGS	58-42-916	COLORADO RIVER	ARSENIC, ALUMIN., FECAL COLIFORM	1994	1B,2D, 0	E
		COOK-WALDEN	58-50-1CW1	HWY 290	PET. HYDROCARBONS, LEAD	1994	1A,2D, 2	
		H. BESSE	58-50-2HB	OAKDALE DR.	SEDIMENT, ALUMIN.	1994	1B,2D, 0	E
		H.E. BRODIE	58-50-2NB2	LOOP 360	SEDIMENT/TOLUENE	1993	1B,2D, 0	E,V1
		H.E. BRODIE	58-50-2NB3	LOOP 360	SEDIMENT	1993	1B,2D, 0	
		HERNDON	58-50-502	MANCHACA RD.	BACTERIA	1994	1A, 0	E
		MAIN BARTON SPRING	58-42-913	ZILKER PARK	SEDIMENT, BACTERIA	1990	1B, 2	
		MANCHACA SPRING	58-58-205	OLD SAN ANTONIO ROAD	BACTERIA	1994	1A,2C, 2	E,Q
		MAXEY	58-50-2EM	STEARNS RD.	ARSENIC, ALUMIN.	1994	1A,2C, 3	E
		OAKHILL SUBSTATION	58-50-2COA	HWY 290 AT JOE TANNER LANE	PETROLEUM HYDROCARBONS, LEAD, MERCURY	3/06/93	1B, 0	E
		OLD MILL SPRINGS	58-42-922	ZILKER PARK	PET. HUDROCARBON, LEAD	1994	1A,2D, 2	E,V2
		RABB WELL	58-42-915	RABB ROAD	PETROLEUM HYDROCARBONS	7/01/93	2C,2D, 1B	E,Q
		SUNSET VALLEY #1	58-50-221	JONES RD.	SEDIMENT	1993	1A, 2	
		SUNSET VALLEY #2	58-50-222	JONES RD.	SEDIMENT	1993	1A, 2	
		SUNSET VALLEY #3	58-50-223	LONE OAK TR	SEDIMENT	1990	1B, 2	
		USGS BRODIE MW	58-50-217	LOOP 360	SEDIMENT	1993	1A, 2	
		WOLF NURSERY	58-50-2WN	HWY 290, 0.7 MILES WEST OF LOOP 360	PETROLEUM HYDROCARBONS	10/01/93	2C, 1A	E,Q
		POLK FEED #2	58-50-1P2	HWY 290	PETROLEUM HYDROCARBONS	1997	1A, 1A	E,Q
		WILSON	58-50-2CW	SUNSET VALLEY	BACTERIA, PETROLEUM HYDROCARBONS	1997	1A, 1A	E,Q
WILSON	EUWCD							
		KOCH INDUSTRIES, INC.		6 MILES NORTHWEST OF FLORESVILLE EAST OF US 181	GASOLINE, DIESEL FUEL, JET FUEL	3/15/92	2C, 4	E,Q,V,2

SUMMARY

TOTAL NUMBER OF CONTAMINATION CASES REPORTED BY THE TEXAS ALLIANCE OF GROUNDWATER DISTRICTS:	BS/EACD - 19	EUWCD - 1	% OF REPORT TOTAL
TOTAL	20		0.3%
TOTAL NUMBER OF COUNTIES WITH CONTAMINATION CASES REPORTED BY THE TEXAS ALLIANCE OF GROUNDWATER DISTRICTS		2	
TOTAL NUMBER OF NEW CASES		2	
TOTAL NUMBER OF CASES WHICH WERE REFERRED TO OTHER AGENCIES FROM THE TAGD		0	
TOTAL NUMBER OF CASES IN THE 1996 REPORT THAT WERE DROPPED FROM THE 1997 REPORT		0	
TOTAL NUMBER OF CASES FOR WHICH THE ENFORCEMENT STATUS HAS CHANGED		0	

Figure 13. TAGD Enforcement Status Summary

A Federal B State	STATE/FED FUNDS	5							
A AG Office B Federal	COURT/FED ACTION	4							
A Permit B Order C Exec Action D Fed Referral	EXECUTIVE ACTION	3							
A Info Request B Plan Approval C Notice of Contamination D Referred	STAFF ACTION	2	4	2	3	1	1		
CONFIRMED- A Inspection B Data Review C Complaint D Referral	STAFF DISCOVERY	1	2	2	5				
A Voluntary Compliance and Notification B Voluntary Entrance into Cleanup Program	VOLUNTARY ACTION	0							
			0	1	2	3	4	5	6

E
N
F
O
R
C
E
M
E
N
T

S
T
A
T
U
S

ACTIVITY STATUS

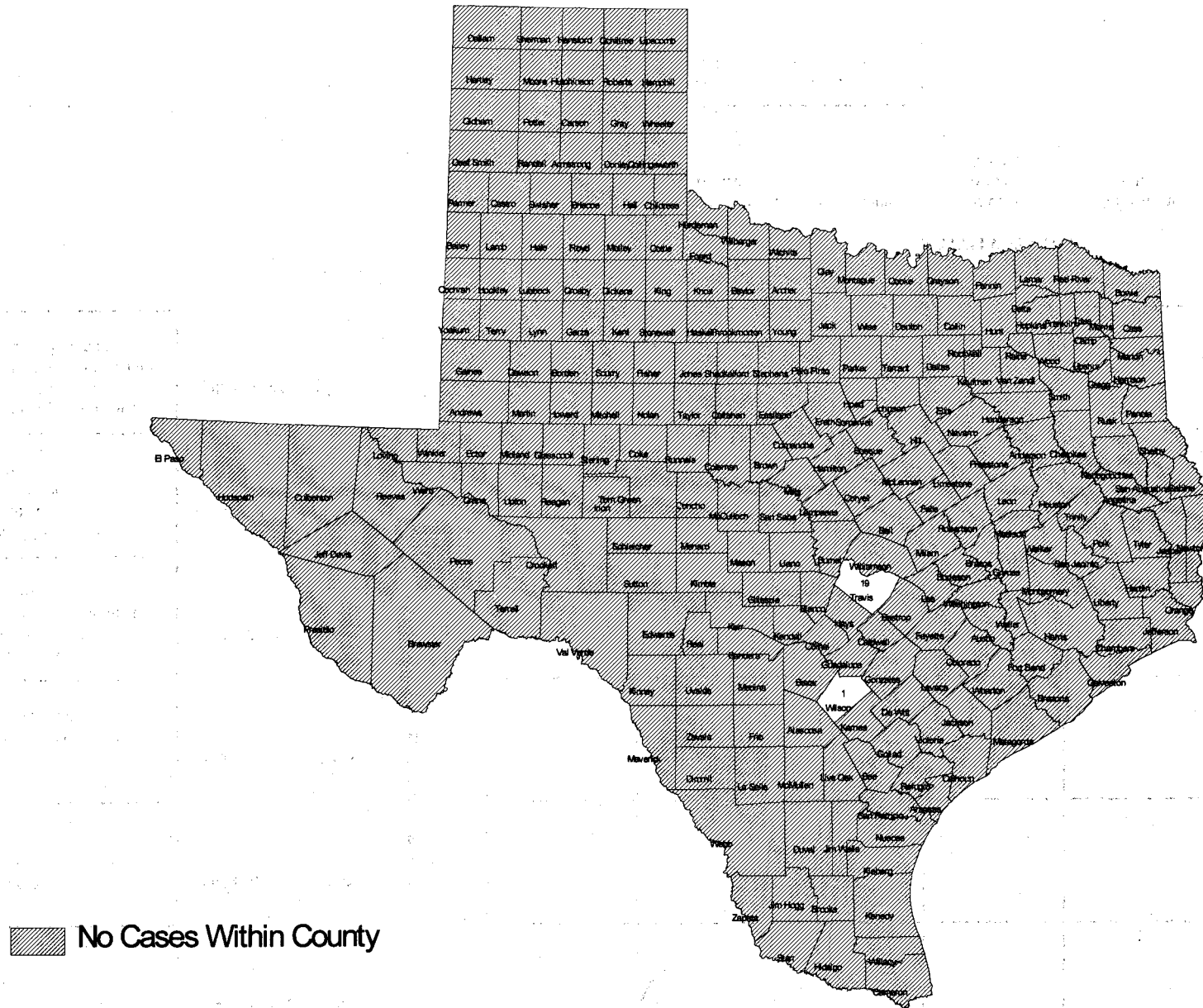
No Activity Contamination Confirmed Investigation Corrective Action Planning Implement Action Monitor Action Action Completed

A Action B No Action	A Action B No Action
-------------------------	-------------------------

A Remediation B Source Removal C No Further Action Needed D Institutional Controls E Engineering Controls

TAGD-3

Figure 14. Texas Alliance of Groundwater Districts
County Contamination Case Map



APPENDICES

**Appendix 1. Texas Groundwater Protection Committee
Members and Representatives**

Appendix 2. Texas GroundWater Protection Policy

Appendix 3. Groundwater Classification System

**Appendix 4. Texas Groundwater Protection Committee
Rules**

Appendix 5. TNRCC Spill Prevention and Control Rules

Appendix 6. District and Regional Offices

Appendix 7. Agency and District Contacts

Appendix 8. Agency Central Records Locations

Appendix 9. Other Reports and Publications

MEMORANDUM

1. The purpose of this memorandum is to provide information regarding the proposed changes to the company's policy on employee conduct.

2. The proposed changes are intended to ensure that all employees are held to the same high standards of conduct.

3. These changes will be implemented on a trial basis for the next six months.

4. It is requested that you review the proposed changes and provide your comments by the end of the week.

5. Your input is valued and will be taken into consideration in the final decision.

6. Please contact the Human Resources Department if you have any questions.

7. Thank you for your attention to this matter.

8. Sincerely,
[Signature]

9. Enclosed for your information are copies of the proposed changes.

Appendix 1. Texas Groundwater Protection Committee Members and Representatives

Chairman - Texas Natural Resource Conservation Commission

Jeffrey Saitas, Executive Director
Texas Natural Resource Conservation Commission
P.O. Box 13087
Building F, Room 4210, MC 109
Austin, Texas 78711-3087
Ph. # (512) 239-3900 FAX # (512) 239-3939

Designated Chairman

Mary L. Ambrose
Water Policy and Regulations Division
Texas Natural Resource Conservation Commission
Building F, Room 433, MC 204
Austin, Texas 78711-3087
Ph. # (512) 239-4813 FAX # (512) 239-4808

Vice Chairman - Texas Water Development Board

Craig D. Pedersen, Executive Administrator
Texas Water Development Board
P.O. Box 13231
Austin, Texas 78711-3231
Ph. # (512) 463-7850 FAX # (512) 475-2053

Designated Vice Chairman

Phil Nordstrom, Section Head
Groundwater Monitoring Unit
Texas Water Development Board
P.O. Box 13231
Austin, Texas 78711-3231
Ph. # (512) 936-0838 FAX # (512) 936-0831

Members

Railroad Commission of Texas

Designated Representative

Richard Ginn
Railroad Commission of Texas
P.O. Box 12967
Austin, Texas 78711-2967
Ph. # (512) 463-6796 FAX # (512) 463-6780

Texas Department of Health

Patty Patterson
Interim Commissioner of Health
Texas Department of Health
1100 West 49th Street
Austin, Texas 78756
Ph. # (512) 458-7375 FAX # (512) 458-7477

Designated Representative

John A. Jacobi, D.P.E.
Bureau of Environmental Health
Texas Department of Health
1100 West 49th Street
Austin, Texas 78754
Ph. # (512) 834-6640 FAX # (512) 834-6707

Texas Department of Agriculture

Larry R. Soward
Deputy Commissioner
Texas Department of Agriculture
P.O. Box 12847
Austin, Texas 78711
Ph. # (512) 463-7567 FAX # (512) 463-1104

Alternate

Donnie Dippel
Assistant Commissioner, Pesticide Programs
Ph. # (512) 463-1093 FAX # (512) 475-1618

Texas State Soil and Water Conservation Board

Robert G. Buckley

Executive Director
Texas State Soil and Water Conservation Board
P.O. Box 658
Temple, Texas 76503

Designated Representative

James Moore
Ph. # (817) 773-2250 FAX # (817) 773-3311

Texas Alliance of Groundwater Districts

Scott Holland, President
Texas Alliance of Groundwater Districts
Irion County WCD
P.O. Box 10
Mertzson, Texas 76941
Ph. # (915) 835-2015 FAX # (915) 835-2366

Designated Representative

Bill E. Couch, General Manager
Barton Springs/Edwards Aquifer Conservation District
1124-A Regal Row
Austin, Texas 78748
Ph. # (512) 282-8441 FAX # (512) 282-7016

Texas Agricultural Experiment Station

Edward A. Hiler, Vice Chancellor, Dean, Agriculture and Life Sciences
Director, Texas Agricultural Experiment Station
The Texas A&M University System
College Station, Texas 77843-2147
Ph. # (409) 845-3713 FAX # (409) 862-1637

Designated Representative

Dr. Wayne R. Jordan, Director
Texas Water Resource Institute
Ph # (409) 845-1851 FAX # (409) 845-8554

Bureau of Economic Geology

Noel Tyler, Director
Bureau of Economic Geology
The University of Texas at Austin
University Station, Box X
Austin, Texas 78713-7508

Ph. # (512) 471-1534 or 471-7721 FAX # (512) 471-0140

Designated Representative

Alan Dutton

Bureau of Economic Geology

University of Texas at Austin

University Station, Box X

Austin, Texas 78713-7508

Ph. # (512) 471-5739 FAX # (512) 471-0140

[Faint, mirrored text from the reverse side of the page, including phrases like "Bureau of Economic Geology" and "University of Texas at Austin"]

Appendix 2. Texas Groundwater Protection Policy

Texas Water Code, Section 26.401

- (a) The legislature finds that:
 - (1) in order to safeguard present and future groundwater supplies, usable and potentially usable groundwater must be protected and maintained;
 - (2) protection of the environment and public health and welfare requires that groundwater be kept reasonably free of contaminants that interfere with present and potential uses of groundwater;
 - (3) groundwater contamination may result from many sources, including current and past oil and gas production and related practices, agricultural activities, industrial and manufacturing processes, commercial and business endeavors, domestic activities, and natural sources that may be influenced by or may result from human activities;
 - (4) the various existing and potential uses are important to the state economy; and,
 - (5) aquifers vary both in their potential for beneficial use and in their susceptibility to contamination.
- (b) The legislature determines that consistent with the protection of the public health and welfare, the propagation and protection of terrestrial and aquatic life, the protection of the environment, the operation of existing industries, and the maintenance and enhancement of the long-term economic health of the state, it is the goal of groundwater policy in this state that the existing quality of groundwater not be degraded. This goal of nondegradation does not mean zero-contaminant discharge.
- (c) It is the policy of this state that:
 - (1) discharges of pollutants, disposal of wastes, or other activities subject to regulation by state agencies be conducted in a manner that will maintain present uses and not impair potential uses of groundwater or pose a public health hazard; and
 - (2) the quality of groundwater be restored if feasible.
- (d) The legislature recognizes the important role of the use of the best professional judgment of the responsible state agencies in attaining the groundwater goal and policy of this state.

Appendix 3. Groundwater Classification System

Purpose The Texas Groundwater Protection Committee and its member agencies recognize that groundwater classification is an important tool to be used in the implementation of the groundwater policy contained in Section 26.401 of the Texas Water Code. Through classification, the groundwaters in the state can be categorized and protection or restoration measures can then be specified by member agencies according to the quality and present or potential use of the groundwater.

Basis Four classes are defined based on quality as determined by total dissolved solids content (Figure 15). The names and concentration ranges are based on traditional nomenclature associated with each class. Quality also determines usability, however, it is implicit in this classification that a water-bearing zone must be able to produce sufficient quantities of water to meet its intended use. The examples of use are intended to describe some of the common uses of these classes and are not meant to be exclusive of other uses which might arise due to unusual circumstances or application of new technology such as desalinization.

Application This groundwater classification system applies to all groundwaters in the state. In assigning a classification, the member agencies shall endeavor to use the natural quality of the groundwater that is unaffected by discharges of pollutants from human activities.

All usable and potentially usable groundwaters are subject to the same protection afforded the nondegradation policy goal of the Texas Water Code in Section 26.401. This section further states that nondegradation does not mean zero-contaminant discharge. Starting with this nondegradation policy goal, protection or restoration measures can be varied according to the response level set by the classification and guidance of this narrative so long as the following conditions are met:

- a) Current groundwater uses are not impaired;
- b) Potential groundwater uses are not impaired;
- c) A public health hazard is not created; and
- d) The quality of groundwater is restored if feasible.

In determining protection or restoration measures, the member agencies should consider all beneficial uses to which groundwater of a given quality can currently or potentially be put. Generally, the use of groundwater requiring the highest degree of protection or restoration is human consumption as drinking water. Protection for this use will also be protective of all other current or potential uses in almost all circumstances. The suitability of a zone for use as a human drinking water supply can be based on the quality and quantity of the water it contains as well as its ability to produce enough water to meet its intended use. These considerations facilitate defining two response levels for purposes of assigning protection or restoration measures that are commensurate with the potential to impact human health and the environment.

Level I response for the fresh, slightly saline and moderately saline classes should be based on the current or potential use as a human drinking water supply.

- Level II response for the very saline to brine class should be based on indirect exposure (i.e., by means other than drinking) or no human consumption.

Evaluations In specifying a protection or restoration measure, member agencies must apply best professional judgement on a case-by-case basis. Evaluations to be made include but are not limited to such factors as yield, the availability of alternate sources of water, any background concentrations of naturally occurring constituents, the effects of constituents on usability, traditional and potential beneficial uses of the water, economic and technical feasibility of treatment and projected needs for and types of impacts on these groundwaters. In instances where there is a likelihood of hydrologic interconnection with resultant potential for contaminant movement from a given groundwater zone to a surface water body or other groundwater zones, protection and restoration measures for that zone should be determined by the quality and current and potential use of the receiving waters.

Additional Functions This classification system is intended to be implemented by member agencies as an integral part of their groundwater quality programs. In addition to its response setting function, the classification system can also serve as a common basis among the various programs to foster consistency. It can also be used as a mapping tool to delineate specific areas in need of more detailed groundwater quality management. Towards this end, the Committee recognizes the important contributions of all agencies that compile such data and supports the continuing efforts to enhance the statewide database.

Figure 15. Groundwater Classification System

Texas Groundwater Protection Committee - Groundwater Classification System

CLASS	QUALITY*	EXAMPLES OF USE	AGENCY RESPONSE
Fresh	Zero to 1,000	Drinking and all other uses.	Level I Response: Protection or restoration measures based on current use as a human drinking water supply.
Slightly Saline	More than 1,000 to 3,000	Drinking if fresh water is unavailable, livestock watering, irrigation, industrial, mineral extraction, oil and gas production.	
Moderately Saline	More than 3,000 to 10,000	Potential/future drinking and limited livestock watering and irrigation if fresh or slightly saline water is unavailable; industrial, mineral extraction, oil and gas production.	
Very Saline to Brine	More than 10,000	Mineral extraction, oil and gas production.	Level II Response: Protection or restoration measures based on indirect exposure or no human consumption.

* Concentration range of Total Dissolved Solids in milligrams per liter.

1. The first part of the document discusses the importance of maintaining accurate records of all transactions and activities. It emphasizes that this is essential for ensuring transparency and accountability in the organization's operations.

2. The second part of the document outlines the various methods and tools used to collect and analyze data. It highlights the need for consistent data collection procedures and the use of advanced analytical techniques to derive meaningful insights from the data.

3. The third part of the document focuses on the role of technology in data management and analysis. It discusses how modern software solutions can streamline data collection, storage, and processing, thereby improving efficiency and reducing the risk of errors.

4. The fourth part of the document addresses the challenges associated with data security and privacy. It stresses the importance of implementing robust security measures to protect sensitive information and ensure compliance with relevant regulations.

5. The fifth part of the document provides a summary of the key findings and recommendations. It concludes that a comprehensive data management strategy is crucial for the organization's success and suggests several actionable steps to improve data practices.

Appendix 4. Texas Groundwater Protection Committee Rules

General Provisions Relating to Public Files and Joint Report

Texas Administrative Code, §§601.1 - 601.5

These sections are promulgated under the authority of Texas Water Code §26.406, which authorizes the Texas Groundwater Protection Committee to adopt any rules necessary to carry out its powers and duties under Chapter 26 of the Water Code and to establish and approve general policy of the committee.

§601.1. Purposes of Rules. The purpose of these sections is to implement duties and responsibilities assigned to the committee under Texas Water Code §26.406 relating to the maintenance by certain state agencies of public files containing documented cases of groundwater contamination and the publication by the committee, in conjunction with the commission, of annual groundwater monitoring and contamination reports and to establish general policies of the committee to guide such implementation.

§601.2. Applicability. These rules specifically apply to each state agency having responsibilities related to the protection of groundwater, and include the Texas Water Commission, the Texas Water Well Drillers Board, the Texas Department of Health, the Department of Agriculture, the Railroad Commission of Texas, and the State Soil and Water Conservation Board*.

§601.3. Definitions. The following words and terms, when used in this chapter, shall have the following meanings unless the context clearly indicates otherwise:

Act--House Bill 1458 (71st Regular Session) codified as §§26.401-407 Texas Water Code.

Commission-- Texas Water Commission

Committee--Texas Groundwater Protection Committee

Enforcement Action--Any action of the agencies, identified in §601.2 of this chapter, which accomplishes or requires the identification, documentation, monitoring, assessing, or remediation of groundwater contamination.

Groundwater--Water below the land surface in a zone of saturation.

Groundwater Contamination--The detrimental alteration of the naturally occurring physical, thermal, chemical, or biological quality of groundwater. Further, groundwater contamination, for purposes of inclusion of cases in the public files and the joint groundwater monitoring and contamination report, shall be limited to contamination reasonably suspected of having been caused by activities or by entities under the jurisdiction of the agencies identified in §601.2 of this chapter, except in the case of an underground source of drinking water granted an aquifer exemption by the commission with concurrence from the U.S. Environmental Protection Agency in accordance with

40 CFR Parts 144, 145, and 146 and 31 TAC Chapter 331; and affecting groundwater which contains a concentration of:

- (a) less than or equal to 10,000 milligrams per liter (mg/L) of dissolved solids, or
- (b) greater than 10,000 mg/L if it is

- (I) currently extracted for beneficial use such as domestic, industrial, or agricultural purposes, or
- (ii) hydrologically connected with and with the potential for contaminant movement to a surface water body or another zone of groundwater which has a concentration of less than or equal to 10,000 mg/L of dissolved solids.

§601.4. Public File.

(a) Subject to the limitations provided by the act and the Open Records Act, Texas Civil Statutes, Article 6252-17a, information collected, assembled, or maintained by the committee and the agencies subject to the act is public record open to inspection and copying during regular business hours.

(b) Each agency shall maintain a public file of all documented cases of groundwater contamination that are reasonably suspected of having been caused by activities regulated by the agency.

§601.5. Joint Groundwater Monitoring and Contamination Report. In conjunction with the commission, the committee shall publish not later than April 1 of each year a joint groundwater monitoring and contamination report covering the activities and findings of the committee made during the previous calendar year. The report must:

(1) Describe the current status of groundwater monitoring programs conducted by or required by each agency at regulated facilities or in connection with regulated activities.

(2) Contain a description of each case of groundwater contamination documented during the previous calendar year and of each case of groundwater contamination documented during previous years for which enforcement action was incomplete at the time of issuance of the preceding report.

(3) Indicate the status of enforcement action for each case of groundwater contamination that is included in the report.

* Subsequent legislation addressing the reorganization of state agencies has since redefined the agencies which have responsibilities related to the protection of groundwater. Senate Bill 2 (72nd Texas Legislature, 1991) amended §5.001 of the Texas Water Code. Senate Bill 2 mandated certain divisions of the Texas Department of Health with regulatory authority over water and waste, and the Texas Water Well Drillers Board be consolidated within the Texas Water Commission (TWC) effective March 1, and September 1, 1992, respectively. In addition, Senate Bill 2 combined the TWC and the Texas Air Control Board and named the new agency the Texas Natural Resource Conservation Commission (TNRCC) effective September 1, 1993. Senate Bill 469 of the 73rd Texas Legislature, 1993, amended §26.403 of the Texas Water Code to extend Committee membership to the Texas Agricultural Experiment Station, the Bureau of Economic Geology of the University of Texas at Austin, and the Texas Alliance of Groundwater Districts.

Appendix 5. TNRCC Spill Prevention and Control Rules

The TNRCC proposed rules concerning reporting unauthorized discharges and spills in the November 17, 1995, *Texas Register*. The TNRCC adopted Title 30, Texas Administrative Code, §§327.1-327.5 (Spill Prevention and Control Rules), which became effective May 23, 1996. A reportable discharge or spill is an unauthorized accidental discharge or spill of oil, petroleum product, used oil, hazardous waste, industrial solid waste, or other substances into the environment in a quantity equal to or greater than a reportable quantity listed in Figure 16.

Figure 16. Reportable Quantities (RQ)
(Title 30, Texas Administrative Code, §327.4)

	Released Onto Land	Released Into Water
Hazardous substances	final RQ in Table 304.2 in 40 CFR ¹ §304.2	final RQ in Table 304.2 in 40 CFR §304.2; except where final RQ is >100 pounds, in which case the RQ is 100 pounds
Crude oil and oil other than that defined as petroleum product or used oil	210 gallons (five barrels)	quantity sufficient to create a sheen
Petroleum product and used oil	25 gallons; 210 gallons (five barrels) for petroleum storage tank exempted facilities	quantity sufficient to create a sheen
Industrial solid waste or other substances	---	100 pounds

¹ CFR: Code of Federal Regulations

Upon the determination that a reportable discharge or spill has occurred, the responsible person must notify the TNRCC as soon as possible but no later than 24 hours after its discovery. The responsible person must notify either:

- ▶ the State Emergency Response Center at 1-800-832-8224;
- ▶ during normal business hours, the TNRCC Regional Office in which the discharge or spill occurred (TNRCC's Regional Office telephone numbers are included in Appendix 6); or
- ▶ the TNRCC's 24-hour spill reporting hotline at 512-463-7727.

The responsible person's initial notification must contain, to the extent known, the following information:

- ▶ the name, address, and telephone number of the person making the telephone report;
- ▶ the date, time, and location of the discharge or spill;
- ▶ a specific description or identification of the substances discharged or spilled;
- ▶ an estimate of the quantity discharged or spilled;
- ▶ the duration of the incident;
- ▶ the name of the surface water or a description of the waters in the state affected or threatened by the discharge or spill;
- ▶ the source of the discharge or spill;
- ▶ a description of the extent of actual or potential water pollution or harmful impacts to the environment and an indication of any environmentally sensitive areas or natural resources at risk;
- ▶ if other than the person making the telephone report, the names, addresses, and telephone numbers of the responsible person and the contact person at the location of the discharge or spill;
- ▶ a description of any actions that have been taken, are being taken, and will be taken to contain and respond to the discharge or spill;
- ▶ any known or anticipated health risks;
- ▶ the identity of any governmental representatives, including local authorities or third parties, responding to the discharge or spill; and
- ▶ any other information that may be significant to the response action.

If the discharge or spill creates an imminent health threat, the responsible person must immediately notify and cooperate with local emergency authorities (fire department, fire marshal, law enforcement authority, health authority, or Local Emergency Planning Committee as appropriate). The responsible person must cooperate with the local emergency authority in providing support to implement appropriate notification and response actions. The local emergency authority, as necessary, must implement its emergency management plan, which may include notifying and evacuating affected persons. In the absence of a local emergency authority, the responsible person must take reasonable measures to notify potentially affected persons of the imminent health threat.

The responsible person must immediately abate and contain the discharge or spill and cooperate fully with the TNRCC and the local emergency authority. The responsible person must also begin reasonable response actions which may include, but are not limited to, the following actions:

- ▶ arrival of the responsible party or response personnel hired by the responsible person at the site of the discharge or spill;
- ▶ initiating efforts to stop the discharge or spill;
- ▶ minimizing the impact to the public health and the environment;
- ▶ neutralizing the effects of the incident;
- ▶ removing the discharged or spilled substances; and
- ▶ managing the wastes.

The responsible person must submit written information describing the details of the discharge or spill and supporting the adequacy of the response action, to the appropriate TNRCC Regional Manager within 30 working days of the discovery of the discharge or spill. A report is not required for spills occurring during the

normal course of transportation which are reported to the U.S. Department of Transportation under 49 Code of Federal Regulations §171.16. If a spill cannot be cleaned up within 180 days of the date it was reported, the responsible person is required to clean up the spill in accordance with the TNRCC's risk-based corrective action rules.

The TNRCC's Spill Prevention and Control Rules apply to discharges or spills that result in a release to the environment within the territorial limits of the state, including the coastal waters of the state. The Spill Prevention and Control Rules do not apply to the following.

- ▶ Discharges or spills of oil that enter or threaten to enter the coastal waters of the state. Except for spills of oil of 240 barrels or less for which the Railroad Commission of Texas is the on-scene coordinator, such discharges or spills are regulated by the Texas General Land Office under the Oil Spill Prevention and Response Act of 1991, the Texas Natural Resources Code, Chapter 40, Subchapters C, D, E, F, and G.
- ▶ Discharges or spills from activities subject to the jurisdiction of the Railroad Commission of Texas under §26.131, Texas Water Code.
- ▶ Releases only to air.
- ▶ The lawful placement of waste or accidental discharge of material into a solid waste management unit registered or permitted under Title 30, Texas Administrative Code, Chapter 335, Subchapter A (relating to Industrial Solid Waste and Municipal Hazardous Waste in General).
- ▶ Units and activities regulated under the authority of the Texas Water Code, Chapter 26, Subchapter I (relating to Underground and Aboveground Storage Tanks).
- ▶ The lawful application of materials, including but not limited to fertilizers and pesticides, to land or water.
- ▶ Discharges that are authorized by a permit, order, or rule issued under federal law or any other law of the state, provided, however, that discharges not so authorized shall be reported under the Spill Prevention and Control Rules unless the permit, order, or another TNRCC rule provides an applicable reporting requirement.
- ▶ Discharges or spills that are continuous and stable in nature, and are reported to the U.S. Environmental Protection Agency under 40 Code of Federal Regulations (CFR) §302.8.
- ▶ Discharges or spills occurring during the normal course of rail transportation about which carriers are required to give notice and report in accordance with 49 CFR §171.15 and §171.16.

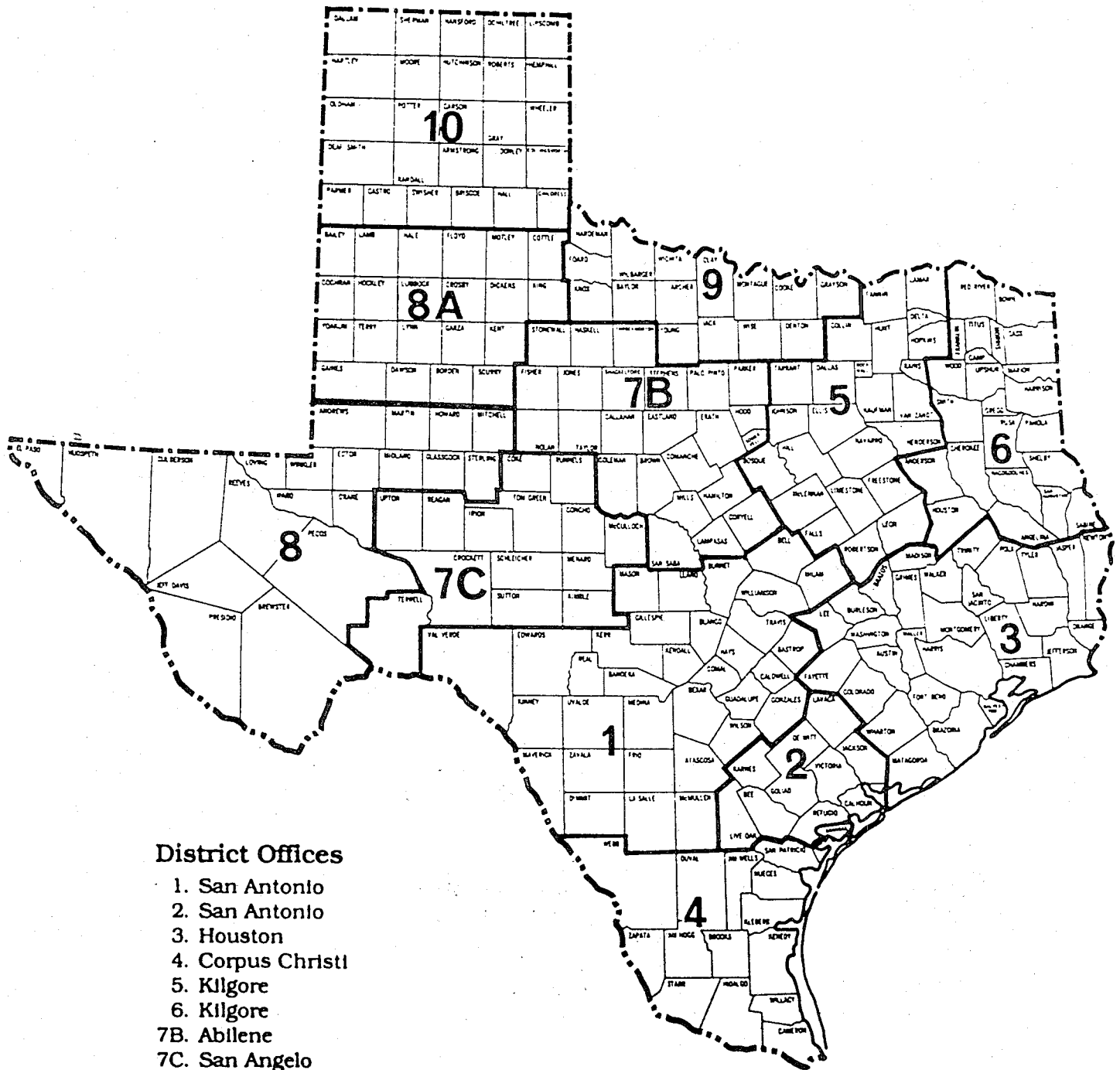
Appendix 6. District and Regional Offices

Texas Natural Resource Conservation Commission

Railroad Commission of Texas

Texas Alliance of Groundwater Districts

Railroad Commission of Texas - Districts Map



District Offices

- 1. San Antonio
- 2. San Antonio
- 3. Houston
- 4. Corpus Christi
- 5. Kilgore
- 6. Kilgore
- 7B. Abilene
- 7C. San Angelo
- 8A, 8. Midland
- 9. Wichita Falls
- 10. Pampa

Railroad Commission of Texas - District Offices

Districts 01 & 02 San Antonio	Thomas R. Melville, Director Patrick Mendoza, Assistant Director 1610 Milam Bldg., 78205-1689	(210) 227-1313 FAX (210) 227-4822
District 03 Houston	Guy Grossman, Director Gil Bujano, Assistant Director 13201 Northwest Frwy., Ste. 701 77040-6008	(713) 460-0631 FAX (713) 690-7630
District 04 Corpus Christi	Fermin Munoz, Jr., Director Bernard C. Eikel, Assistant Director P. O. Box 10307, 78460-0307	(512) 242-3113 FAX (512) 242-2101
Districts 05 & 06 Kilgore	Randy Earley, Director Carl Gardner, Assistant Director 619 Henderson Blvd., 75662-5998	(903) 984-3026 FAX (903) 983-3413
District 7B Abilene	Joe Cress, Director Darlene Mercer, Assistant Director One Energy Square, Ste. 6-B 241 Pine, P. O. Box 1681, 79604-1681	(915) 677-3545 FAX (915) 677-7122
District 7C	Randall Ross, Director Thomas W. Oren, Assistant Director 110 South Taylor Street P. O. Box 2141,, 76902-2141	(915) 942-8393 FAX (915) 949-3799
District 08/8A Midland	Mark Henkhaus, Director Susan Hannaman, Assistant Director 2509 N. Big Spring, P. O. Box 2110 79702-2110	(915) 684-5581 FAX (915) 682-1325
District 09 Wichita Falls	Fred McNeel, Director Walter, Q. Gwyn, Assistant Director First Texas Bldg., 901 Indiana Ave., Ste. 600, 76301-6798	(817) 723-2153 FAX (817) 723-5088
District 10 Pampa	Frank Groves, Director Kim P. Peterson, Assistant Director City Hall Building 201 W. Foster, P. O. Box 941 79066-0941	(806) 665-1653 FAX (806) 665-4217

TNRCC REGIONS

(including counties in each region)

Region 1 - Amarillo
806/353-9251

Armstrong	Hemphill
Briscoe	Hutchinson
Carson	Lipscomb
Castro	Moore
Childress	Ochiltree
Collingsworth	Oldham
Dallam	Parmer
Deaf Smith	Potter
Donley	Randall
Gray	Roberts
Hall	Sherman
Hansford	Swisher
Hartley	Wheeler

Region 2 - Lubbock
806/796-7092

Bailey	King
Cochran	Lamb
Crosby	Lubbock
Dickens	Lynn
Floyd	Motley
Garza	Terry
Hale	Yoakum
Hockley	

Region 3 - Abilene
915/698-9674

Archer	Kent
Baylor	Knox
Brown	Mitchell
Callahan	Montague
Clay	Nolan
Coleman	Runnels
Comanche	Scurry
Cottle	Shackelford
Eastland	Stephens
Fisher	Stonewall
Foard	Taylor
Hardeman	Throckmorton
Haskell	Wichita
Jack	Wilbarger
Jones	Young

Region 4 - Arlington
817/469-6750

Collin	Johnson
Cooke	Kaufman
Dallas	Navarro
Denton	Palo Pinto
Ellis	Parker
Erath	Rockwall
Fannin	Somervell
Grayson	Tarrant
Hood	Wise
Hunt	

Region 5 - Tyler
903/535-5100

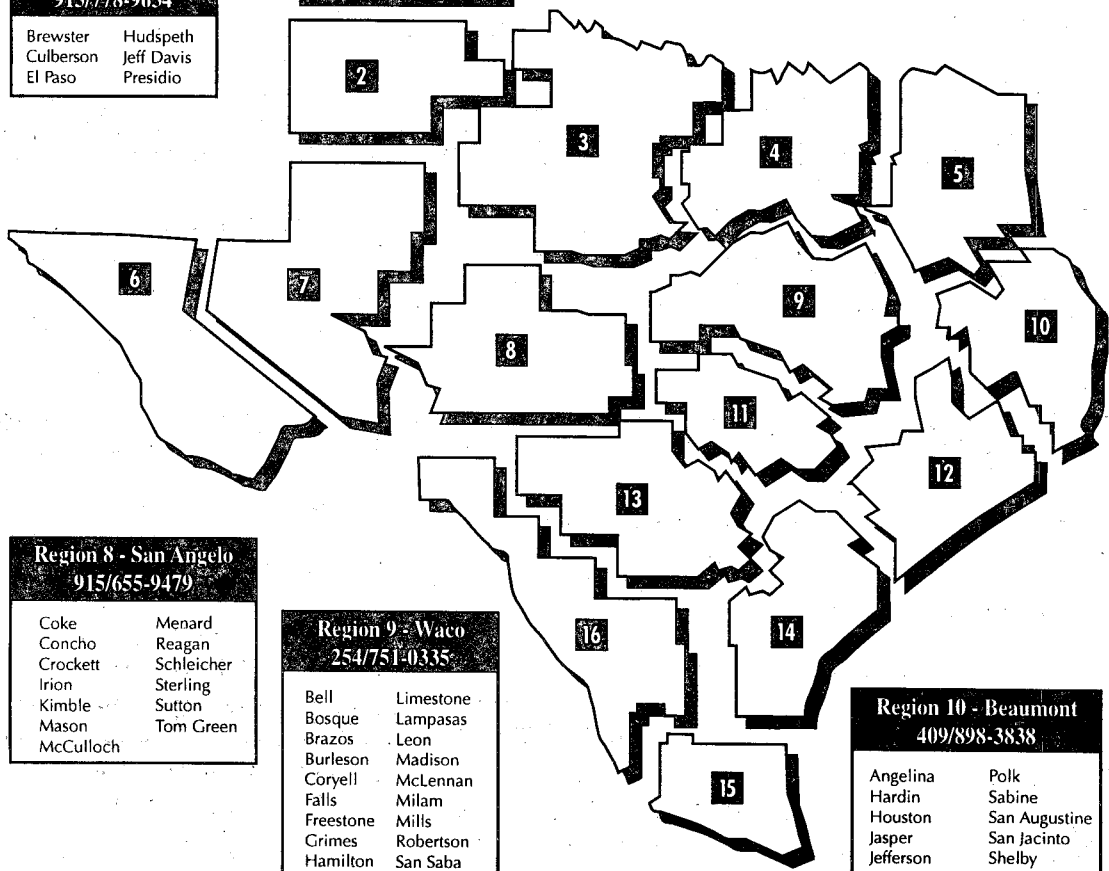
Anderson	Marion
Bowie	Morris
Camp	Panola
Cherokee	Rains
Cass	Red River
Delta	Rusk
Franklin	Smith
Gregg	Titus
Harrison	Upshur
Henderson	Van Zandt
Hopkins	Wood
Lamar	

Region 6 - El Paso
915/778-9634

Brewster	Hudspeth
Culberson	Jeff Davis
El Paso	Presidio

Region 7 - Midland
915/570-1359

Andrews	Martin
Borden	Midland
Crane	Pecos
Dawson	Reeves
Ector	Terrell
Gaines	Upton
Glasscock	Ward
Howard	Winkler
Loving	



Region 8 - San Angelo
915/655-9479

Coke	Menard
Concho	Reagan
Crockett	Schleicher
Irion	Sterling
Kimble	Sutton
Mason	Tom Green
McCulloch	

Region 9 - Waco
254/751-0335

Bell	Limestone
Bosque	Lampasas
Brazos	Leon
Burleson	Madison
Coryell	McLennan
Falls	Milam
Freestone	Mills
Grimes	Robertson
Hamilton	San Saba
Hill	Washington

Region 10 - Beaumont
409/898-3838

Angelina	Polk
Hardin	Sabine
Houston	San Augustine
Jasper	San Jacinto
Jefferson	Shelby
Nacogdoches	Trinity
Newton	Tyler
Orange	

Region 11 - Austin
512/339-2929

Hays	Bastrop
Lee	Blanco
Llano	Burnet
Travis	Caldwell
Williamson	Fayette

Region 12 - Houston
713/767-3500

Austin	Harris
Brazoria	Liberty
Chambers	Matagorda
Colorado	Montgomery
Fort Bend	Walker
Galveston	Waller
	Wharton

Region 13 - San Antonio
210/490-3096

Atascosa	Karnes
Bandera	Kendall
Bexar	Kerr
Comal	Medina
Edwards	Real
Frio	Uvalde
Gillespie	Wilson
Guadalupe	

Region 14 - Corpus Christi
512/980-3100

Aransas	Kleberg
Bee	Lavaca
Calhoun	Live Oak
De Witt	Nueces
Goliad	Refugio
Gonzales	San Patricio
Jackson	Victoria
Jim Wells	

Region 15 - Harlingen
956/425-6010

Brooks	Kenedy
Cameron	Starr
Hidalgo	Willacy
Jim Hogg	

Region 16 - Laredo
956/791-6611

Dimmit	McMullen
Duval	Val Verde
Kinney	Webb
La Salle	Zapata
Maverick	Zavala




TEXAS NATURAL RESOURCE CONSERVATION COMMISSION

P.O. Box 13087 • Austin, Texas 78711-3087 • 512/239-1000

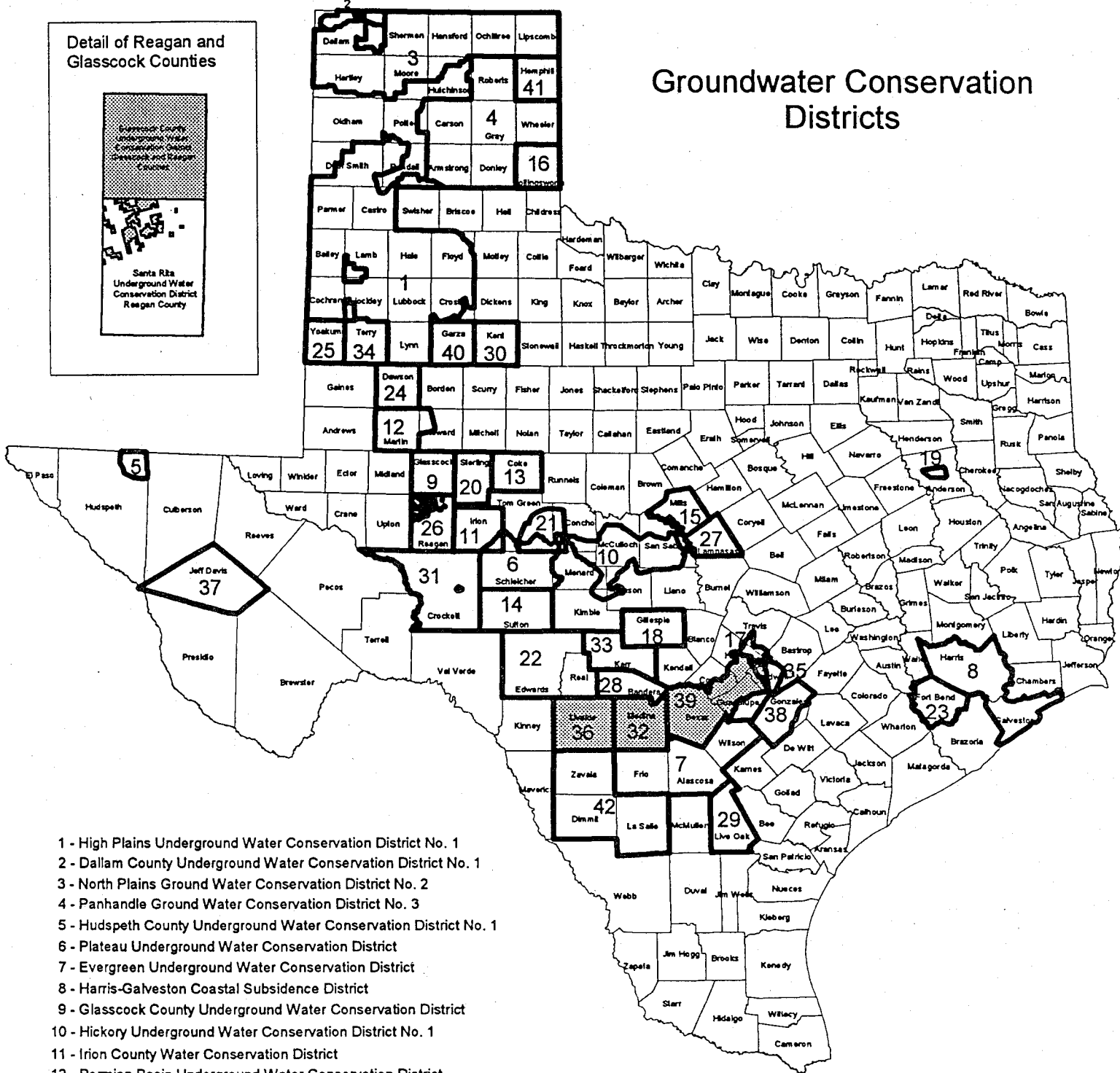
REGIONAL OFFICES

1 - AMARILLO	2 - LUBBOCK	3 - ABILENE
<p>Regional Manager - Brad Jones 3918 Canyon Drive Amarillo, TX 79109-4933 806/353-9251 FAX: 806/358-9545</p>	<p>Regional Manager - Jim Estes 4630 50th St., Suite 600 Lubbock, TX 79414-3520 806/796-7092 FAX: 806/796-7107</p>	<p>Regional Manager - Winona Henry 209 South Danville, Suite B200 Abilene, TX 79605-1491 915/698-9674 FAX: 915/692-5869</p>
4 - ARLINGTON	5 - TYLER	6 - EL PASO
<p>Regional Manager - Melvin Lewis 1101 East Arkansas Lane Arlington, TX 76010-6499 817/469-6750 FAX: 817/795-2519</p>	<p>Regional Manager - Leroy Biggers 2916 Teague Drive Tyler, TX 75701-3756 903/535-5100 FAX: 903/595-1562</p>	<p>Regional Manager - Frank Espino 7500 Viscount Blvd., Suite 147 El Paso, TX 79925-5633 915/778-9634 FAX: 915/778-4576</p>
7 - MIDLAND	8 - SAN ANGELO	9 - WACO
<p>Regional Manager - Jed Barker 3300 North A St., Bldg. 4, Suite 107 Midland, TX 79705-5404 915/570-1359 FAX: 915/570-4795</p>	<p>Regional Manager - John Haagensen 301 W. Beauregard Ave., Suite 202 San Angelo, TX 76903-6326 915/655-9479 FAX: 915/658-5431</p>	<p>Regional Manager - Gene Fulton 6801 Sanger Ave., Suite 2500 Waco, TX 76710-7826 254/751-0335 FAX: 254/772-9241</p>
10 - BEAUMONT	11 - AUSTIN	12 - HOUSTON
<p>Regional Manager - Vic Fair 3870 Eastex Fwy., Suite 110 Beaumont, TX 77703-1892 409/898-3838 FAX: 409/892-2119</p>	<p>Regional Manager - Larry Smith 1921 Cedar Bend Drive, Suite 150 Austin, TX 78758-5336 512/339-2929 FAX: 512/339-3795</p>	<p>Regional Manager - Leonard Spearman, Jr. Asst. Reg. Mgr.- Karen Atkinson 5425 Polk Avenue, Suite H Houston, TX 77023-1486 713/767-3500 FAX: 713/767-3520</p>
13 - SAN ANTONIO	14 - CORPUS CHRISTI	15 - HARLINGEN
<p>Regional Manager - Richard Garcia 140 Heimer Rd., Suite 360 San Antonio, TX 78232-5042 210/490-3096 FAX: 210/545-4329</p>	<p>Regional Manager - Buddy Stanley 6300 Ocean Drive, Suite 1200 Corpus Christi, TX 78412-5503 512/980-3100 FAX: 512/980-3101</p>	<p>Regional Manager - Tony Franco 1804 West Jefferson Avenue Harlingen, TX 78550-5247 956/425-6010 FAX: 956/412-5059</p>
<p>South Texas Watermaster Office 210/494-3556 FAX: 210/402-0273 1-800/733-2733</p>		<p>Rio Grande Watermaster 1500 Dove Ave. McAllen, TX 78504-3439 956/664-2763 FAX: 956/664-2984</p>
16 - LAREDO	LABORATORY	
<p>Regional Manager - Jorge L. Bacelis 1403 Seymour, Suite 2 Laredo, TX 78040-8752 956/791-6611 FAX: 956/791-6716</p>	<p>Lab Manager - Jim Busceme 5144 E. Sam Houston Pkwy. N. Houston, TX 77015-3225 281/457-5229 FAX: 281/457-9107</p>	<p>TNRCC rules, publications, agendas and highlights of Commission meetings and other environmental information are available from the convenience of your computer by accessing the TNRCC World Wide Web Home Page over the Internet at:</p> 
		<p>http://www.tnrcc.state.tx.us</p>

Detail of Reagan and Glasscock Counties



Groundwater Conservation Districts



- 1 - High Plains Underground Water Conservation District No. 1
- 2 - Dallam County Underground Water Conservation District No. 1
- 3 - North Plains Ground Water Conservation District No. 2
- 4 - Panhandle Ground Water Conservation District No. 3
- 5 - Hudspeth County Underground Water Conservation District No. 1
- 6 - Plateau Underground Water Conservation District
- 7 - Evergreen Underground Water Conservation District
- 8 - Harris-Galveston Coastal Subsidence District
- 9 - Glasscock County Underground Water Conservation District
- 10 - Hickory Underground Water Conservation District No. 1
- 11 - Irion County Water Conservation District
- 12 - Permian Basin Underground Water Conservation District
- 13 - Coke County Underground Water Conservation District
- 14 - Sutton County Underground Water Conservation District
- 15 - Fox Crossing Water District
- 16 - Collingsworth County Underground Water Conservation District
- 17 - Barton Springs/Edwards Aquifer Conservation District
- 18 - Hill Country Underground Water Conservation District
- 19 - Anderson County Underground Water Conservation District
- 20 - Sterling County Underground Water Conservation District
- 21 - Lipan-Kickapoo Water Conservation District
- 22 - Real-Edwards Conservation and Reclamation District
- 23 - Fort Bend Subsidence District
- 24 - Mesa Underground Water Conservation District
- 25 - Sandy Land Underground Water Conservation District
- 26 - Santa Rita Underground Water Conservation District
- 27 - Saratoga Underground Water Conservation District
- 28 - Springhills Water Management District
- 29 - Live Oak Underground Water Conservation District
- 30 - Salt Fork Underground Water Conservation District

- 31 - Emerald Underground Water Conservation District
- 32 - Medina Underground Water Conservation District
- 33 - Headwaters Underground Water Conservation District
- 34 - South Plains Underground Water Conservation District
- 35 - Plum Creek Conservation District
- 36 - Uvalde County Underground Water Conservation District
- 37 - Jeff Davis County Underground Water Conservation District
- 38 - Gonzales County Underground Water Conservation District
- 39 - Edwards Aquifer Authority
- 40 - Garza County Underground and Fresh Water Conservation District
- 41 - Hemphill County Underground Water Conservation District
- 42 - Wintergarden Groundwater Conservation District

Texas Natural Resource Conservation Commission

Appendix 7. Agency and District Contacts

The following persons may be contacted for further information regarding individual programs or for guidance related to specific groundwater contamination cases which are listed under their program's jurisdiction.

TEXAS NATURAL RESOURCE CONSERVATION COMMISSION

Office of Compliance and Enforcement

Compliance Support Division	Mike Hess (512) 239-1436
Enforcement Division (Waste Section)	Tom Jecha (512) 239-6660
Enforcement Division (Water Section)	Brian Lehmkuhle (512) 239-4482
Field Operations Division (Water Program)	Jennifer Sidnell (512) 239-0400

Office of Waste Management

Industrial and Hazardous Waste Division (Technical Consultants Section)	Robert Musick (512) 239-2243
Municipal Solid Waste Division	Ada Lichaa (512) 239-6728
Petroleum Storage Tank Division (Responsible Party Remediation)	Vicky Montgomery (512) 239-5695
Pollution Cleanup Division (Corrective Action)	Gordon Banner (512) 239-5914
Pollution Cleanup Division (Voluntary Cleanup)	Scott Crouch (512) 239-2486

Office of Water Resource Management

Water Quality Division

Cary Betz
(512) 239-4455

Water Utilities Division

Ron Bearden
(512) 239-6020

TEXAS DEPARTMENT OF HEALTH

Jim Roach
(512) 834-6635

TEXAS DEPARTMENT OF AGRICULTURE

Jeanette O'Hare
(512) 463-7537

RAILROAD COMMISSION OF TEXAS

Surface Mining and Reclamation Division

Tim Walter
(512) 463-6900

Oil and Gas Division

Bill Renfro
(512) 463-6812

TEXAS STATE SOIL AND WATER CONSERVATION BOARD

Bede Northcutt
(817) 773-2250

TEXAS WATER DEVELOPMENT BOARD

Phil Nordstrom
(512) 936-0838

BUREAU OF ECONOMIC GEOLOGY

Alan Dutton
(512) 471-5739

TEXAS ALLIANCE OF GROUNDWATER DISTRICTS

Scott Holland
(915) 835-2015

Barton Springs/Edwards Aquifer Conservation District

Bill Couch
(512) 282-8441

Coke County Underground Water Conservation District

Eph Cummins
(915) 453-2232

Dallam County Underground Water Conservation District

Glen Olson
(806) 362-4673

Edwards Aquifer Authority	Greg Ellis (210) 222-2204
Emerald Underground Water Conservation District	Dennis Clark (915) 392-5156
Evergreen Underground Water Conservation District	Mike Mahoney (210) 769-3740
Glasscock County Underground Water Conservation District	Rick Marston (915) 354-2430
Harris-Galveston Coastal Subsidence District	Ron Neighbors (281) 486-1105
Hickory Underground Water Conservation District No. 1	Stan Reinhard (915) 597-2785
High Plains Underground Water Conservation District No. 1	Wayne Wyatt (806) 762-0181
Hill Country Underground Water Conservation District	Paul Tybor (210) 997-4472
Irion Country Underground Water Conservation District	Scott Holland (915) 835-2015
Jeff Davis Country Underground Water Conservation District	Albert Miller (915) 467-2971
Lipan-Kickapoo Water Conservation District	Allan Lange (915) 469-3988
Live Oak Underground Water Conservation District	Lonnie Stewart (512) 449-1151
Medina Country Underground Water Conservation District	Luana Buckner (210) 426-3162
Mesa Underground Water Conservation District	Harvey Everheart (806) 872-9205
North Plains Groundwater Conservation District No. 2	Richard Bowers (806) 935-6401

Panhandle Groundwater Conservation District No. 3	C.E. Williams (806) 883-2501
Permian Basin Underground Water Conservation District	Mark Hoelscher (915) 756-2136
Plateau Underground Water Conservation and Supply District	Cindy Cawley (915) 853-2121
Sandy Land Underground Water Conservation District	David Turnbough (806) 456-2155
Santa Rita Underground Water Conservation District	Eugene Vinson (915) 884-2893
South Plains Underground Water Conservation District	Lee Arrington (806) 637-7467
Springhills Water Management District	Cameron Cornett (210) 796-7260
Sterling County Underground Water Conservation District	Bob Jennings (915) 378-2704
Sutton County Underground Water Conservation District	Mike Smith (915) 387-2369
Uvalde County Underground Water Conservation District	Helen D. Cates (210) 278-8242

Appendix 8. Agency Central Records Locations

The following addresses and phone numbers are provided for agency central records locations. Further information concerning the groundwater contamination cases listed in Tables 1 through 4 may be accessed at these locations.

TEXAS NATURAL RESOURCE CONSERVATION COMMISSION

-CS
-WQ
-WU

-PST
-IHW
-ENF
-PCD

-IHW/RADIOACTIVE WASTE
-IHW/UIC
-MSW
-WUD
-FOD

RAILROAD COMMISSION OF TEXAS

CENTRAL RECORDS LOCATIONS

Park 35, Building F
12015 Park 35 Circle, Room 1301
Austin, Texas 78753
(512) 239-0900

Park 35, Building D
12118 N. IH35, Room 190
Austin, Texas 78753
(512) 239-2920

Park 35, Building F
12015 Park 35 Circle, Room 1305
Austin, Texas 78753
(512) 239-6204

COMPLAINT FILES ROOM

William B. Travis Building
Room 11107B, 11th Floor
1701 N. Congress
Austin, Texas 78701
(512) 463-6835

AQUIFER REMEDIATION CASES

William B. Travis Building
Room 9-181D, 9th Floor
1701 N. Congress
Austin, Texas 78701
Contact: Richard Ginn
(512) 463-6796

TEXAS DEPARTMENT OF AGRICULTURE

Stephen F. Austin Bldg.
Room 1032, 10th Floor
1700 N. Congress
Austin, Texas 78701
Contact: Jeanette O'Hare
(512) 463-7537

**BARTON SPRINGS/EDWARDS AQUIFER
CONSERVATION DISTRICT**

1124-A Regal Row
Austin, Texas 78748
(512) 282-8441

**EVERGREEN UNDERGROUND WATER
CONSERVATION DISTRICT**

P.O. Box 155
Jourdanton, Texas 78026
(210) 769-3740

Appendix 9. Other Reports and Publications

There are numerous water-agency publications addressing the state's groundwater resources, groundwater quality, groundwater protection, and groundwater contamination. These reports provide a different focus or perspective on groundwater quality conditions and present information not contained within this report. Other publications of these agencies provide information on statewide groundwater protection efforts and specific protection programs.

Texas Groundwater Protection Committee Publications

There are seven annual predecessors to this report as produced annually by the Texas Groundwater Protection Committee and published by the Texas Water Commission/Texas Natural Resource Conservation Commission. Report Z 94, the initial report, contains information on the groundwater contamination cases documented or under enforcement during 1989. Each successive report presents information on the groundwater contamination cases documented or under enforcement for the calendar year as titled. The seven preceding reports are:

_____, 1990, *Joint Groundwater Monitoring and Contamination Report*, Texas Water Commission (TWC) Publication No. Z 94, April 1990.

_____, 1991, *Joint Groundwater Monitoring and Contamination Report - 1990*, TWC Publication No. Z 104, April 1991.

_____, 1992, *Joint Groundwater Monitoring and Contamination Report - 1991*, TWC Publication No. R 92-02, May 1992.

_____, 1993, *Joint Groundwater Monitoring and Contamination Report - 1992*, TNRCC Publication No. SFR-1, November 1993.

_____, 1994, *Joint Groundwater Monitoring and Contamination Report - 1993*, TNRCC Publication No. SFR-6, May 1994.

_____, 1995, *Joint Groundwater Monitoring and Contamination Report - 1994*, TNRCC Publication No. SFR-20, April 1995.

_____, 1996, *Joint Groundwater Monitoring and Contamination Report - 1995*, TNRCC Publication No. SFR-36, April 1996.

_____, 1997, *Joint Groundwater Monitoring and Contamination Report - 1996*, TNRCC Publication No. SFR-56, June 1997.

Five other publications prepared by the Texas Groundwater Protection Committee address the issues of the state's complex set of groundwater protection programs and address the coordination and improvement of these various programs to best protect the state's groundwater resources.

Texas Ground Water Protection Strategy, January 1988, offers a guide for developing new programs and improving cooperation and coordination among agencies and programs. Goals for new programs and improvements are set out in a number of important groundwater program areas.

Texas Ground Water Protection Profiles, June 1991, presents the groundwater protection programs and authorities of state agencies with respect to groundwater. This report is somewhat out of date due to the reorganization of state agencies in 1992 and 1993 as mandated by Senate Bill 2 (72nd Regular Session of the Texas Legislature, 1991). The programs listed in this publication for the Texas Water Well Drillers Board and the Texas Department of Health have been reorganized within the Texas Natural Resource Conservation Commission. In addition, the Texas State Soil and Water Conservation Board has the primary authority for activities relating to agricultural and silvicultural nonpoint source abatement.

Texas Ground-Water Data Dictionary, August, 1996, describes a standardized framework for collecting and storing information on groundwater in Texas. The production and development of the data dictionary took a proactive approach to consider data sharing and data quality in view of three recent technological advances: distributed computing, geographic information systems, and widespread data exchange via the Internet. Use of 135 data elements contained in the dictionary will make it easier to share information stored in various computer programs and operating systems, and will facilitate processing of information in a geographic information system (GIS).

Texas Groundwater Program Directory, October 1996, has been developed by the Committee to serve as a quick reference guide for the public for all subjects related to groundwater within the state. The directory provides a subject-reference telephone directory for groundwater related programs, contacts, etc. to assist the general public in accessing desired state agency personnel.

Texas State Management Plan for Prevention of Pesticide Contamination of GroundWater, publication pending, describes the general policies and regulatory approaches the state will use in order to protect groundwater resources from risk of contamination by pesticides. The document describes a generic coordinating mechanism between all responsible and participating agencies during the implementation of the plan, and provides for specific actions and responses necessary to prevent or manage pesticide contamination of groundwater, as the need arises.

Texas Water Commission/Texas Natural Resource Conservation Commission Publications

Texas Water Commission, 1989, *Ground-Water Quality of Texas - An Overview of Natural and Man-Affected Conditions*, TWC Publication No. 89-01, March 1989.

This out-of-print publication provides an overview of groundwater quality conditions in the state based on a review of the available data from many sources. Water quality, as expressed by the concentration of total dissolved solids, is mapped for seven major aquifers and 17 minor aquifers in the state. The concentrations of other important constituents, such as nitrates, iron, and sulfates, are mapped for the affected major aquifers. A basic discussion of hydrogeology, the chemistry and evolution of water quality, and the potential impact of man's activities is provided. The affect of man's activities is assessed in terms of its impact on the state's groundwater resources. The report also discusses aquifer vulnerability mapping and DRASTIC. Two DRASTIC vulnerability maps are presented depicting the relative sensitivity of the state's groundwater resources to surface sources of contamination. The report

concludes that the greatest impact on the quality of the state's groundwater is from naturally occurring sources of more saline water. The report further concludes that, in terms of water quality, probably less than one percent of the state's groundwater is affected by man's activities and the effects are centered in areas of large population and industrial development.

Texas Natural Resource Conservation Commission, 1994, *Risk-Based Corrective Action for Leaking Storage Tank Sites*, TNRCC Publication No. RG-36, January 1994.

This document describes, in detail, the application of risk assessment to prioritize leaking storage tank sites, develop site-specific, risk-based cleanup levels, and determine the level of remediation required at each site.

Texas Natural Resource Conservation Commission, 1994, *Guidance Manual for Risk Assessment Contaminant Fate and Transport Modeling*, TNRCC Publication RG-91, May 1994.

This document is a guide designed to provide a basic understanding of how contaminants behave when released from a storage tank system. The document offers a general explanation of contaminant fate and transport processes and contaminant fate and transport models and modeling practices. It also provides some direction on how to address certain situations that may be encountered.

Texas Natural Resource Conservation Commission, 1995, *Guidance for Risk-Based Assessments at LPST Sites in Texas: Emphasizing Initial Investigations and Plan A Evaluations*, TNRCC Publication No. RG-175, October 1995.

This document defines site assessment protocol and requirements which should be followed at newly confirmed and existing leaking petroleum storage tank (LPST) sites. This new risk-based assessment process and reporting (*Assessment Report Form*, TNRCC-0562) replaces the Limited Site Assessment guidance and report form.

Texas Natural Resource Conservation Commission, 1996, *The State of Texas Water Quality Inventory - 13th Edition*, TNRCC Publication No. SFR-50, December 1996.

This publication describes the conditions of the state's surface and groundwater quality. The state's groundwater protection program is described and the major documented and potential sources of groundwater contamination are identified. Ambient groundwater quality conditions and documented cases of groundwater contamination are assessed for selected aquifers.

Texas Natural Resource Conservation Commission, 1997, *State of Texas Oil and Hazardous Substances Spill Contingency Plan - 1996*, TNRCC Publication No. _____, March 1997.

This publication provides general guidance for a coordinated response to oil and hazardous substance spills and outlines notification procedures by which spills shall be reported to state and federal agencies. The publication represents the cooperative efforts of the TNRCC, the Texas General Land Office, and the Railroad Commission of Texas.

Texas Water Development Board Publications

Texas Water Development Board, 1976, *Annotated Bibliography of Texas Water Resources Reports of the Texas Water Development Board and the United States Geological Survey through August 1974*, TWDB Report 199, February 1976.

This bibliography of state and federal agency water related publications contains a listing, with a brief summary, of reports addressing groundwater contamination investigations.

Texas Water Development Board, 1992, *Texas Water Development Board Publications Catalog*, TWDB Publication Catalog, June 1992.

Presented within this bibliography is a partially annotated list of all works published by the Texas Department of Water Resources (the predecessor agency to the TWDB and the Texas Water Commission) and its predecessor agencies through August 1985. It also provides a completely annotated list of works published by the TWDB since September 1, 1985. A county index for the publications noted above are included in this bibliography.

Texas Water Development Board, 1990, *A Field Manual for Ground Water Sampling*, TWDB Users Manual UM-51, May 1990, Revised September 1991.

This users manual describes the Board's standardized procedures for the ambient groundwater sampling program. It explains sample collection and chemical characterization procedure guidelines followed by TWDB personnel during field sampling events.

Texas Water Development Board, 1990, *Water for Texas: Today and Tomorrow. (Texas Water Plan)*, TWDB Publication GP 5-1, December 1990.

_____, 1992, *Water for Texas: Today and Tomorrow. Recommendations for the 1992 Update of the Texas Water Plan*, TWDB Publication GP 6-1, December 1992.

_____, 1997, *Water for Texas: Today and Tomorrow. A Consensus-Based Update to the State Water Plan*, TWDB in Conjunction with the TNRCC and Texas Parks and Wildlife Department, Working/Final Draft, June 1997.

These reports present statewide water planning information, issues, and goals, including revised delineations of the state's major and minor aquifers. The 1997 edition of the Texas Water Plan, scheduled for publication in the summer, represents the consensus development process between the TWDB, TNRCC, and the Texas Parks and Wildlife Department (TPWD). In the consensus process, the TNRCC has addressed water policies based on program and regulatory needs; the TWDB has approached water from a financial, groundwater, surface water, and long-range planning perspective; and the TPWD has addressed water protection for ecosystems in streams, bays, and estuaries. This coordination has provided for a clearer perspective of the state's long-term water needs.

Texas Water Development Board (TWDB), 1991, *Delineation Criteria for the Major and Minor Aquifer Maps of Texas*, TWDB Limited Publication 212, June 1991.

This report documents the criteria and sources used by the TWDB to delineate each of the nine major and 20 minor aquifers in the state. The report includes a major aquifer and minor aquifer map.

Texas Water Development Board, 1995, *Aquifers of Texas*, TWDB Report 345, November 1995.

Aquifers of Texas provides general information pertaining to location, geology, quality, yield, common use, and specific problems of the state's aquifers. Publications specific to each of the state's aquifers are referenced following each aquifer description.

Texas Department of Health Publication

Texas Department of Health Strategic Plan 1995-1999, 1994, gives the vision and mission statement for the Texas Department of Health. The role of public health in protecting the health of citizens of the state cuts across many subjects and programs, including preserving the state's environment and ensuring wise, productive use of the state's natural resources.

Bureau of Economic Geology Publications

The Bureau of Economic Geology is a research bureau of the University of Texas at Austin. The Bureau conducts basic and applied research projects in coastal processes, energy and mineral resources, and in hydrogeology, groundwater resources, and environmental site assessment and remediation. The Bureau publishes major reports in the University of Texas Publication series. The Bureau's *List of Publications* is updated annually. The *List of Publications* can be obtained by contacting the Bureau's Publication Sales office at 1-888-839-4365.

Mace, R.E., Fisher, R.S., Welch, D.M., and Parra, S.P., 1997, *Extent, Mass, and Duration of Hydrocarbon Plumes from Leaking Petroleum Storage Tank Sites in Texas*, Bureau of Economic Geology, University of Texas at Austin Geologic Circular 97-1, 1997.

This study consisted of compiling and summarizing leaking petroleum storage tank site information and quantifying the size, mass, and duration of dissolved benzene plumes in Texas in order to determine dimensions of the plumes, predictability of plume concentrations and lengths, rates at which plumes self-remediate, and classification of plume behavior to assist in exposure assessments. The study is the first attempt to quantify the general site, soil, hydrogeologic, and plume characteristics throughout Texas and in different regions of the state.



