

N 330.8

J 668

1994



TNRCC

DALLAS PUBLIC LIBRARY



X89128193

REFERENCE

April 1995

SFR-20

Government Publications
Texas State Documents

JUN 20 1995

AL

Depository
Dallas Public Library

Joint Groundwater Monitoring and Contamination Report 1994

Prepared by the
Texas Groundwater Protection Committee

Contributing State Agencies and Organizations:

- *Texas Natural Resource Conservation Commission*
- *Texas Water Development Board*
- *Railroad Commission of Texas*
- *Texas Department of Health*
- *Texas Department of Agriculture*
- *Texas State Soil and Water Conservation Board*
- *Texas Alliance of Groundwater Districts*
- *Texas Agricultural Experiment Station*
- *Bureau of Economic Geology*

R

GOVERNMENT
PUBLICATIONS

N330.8J
668 J99
4

Printed on
recycled paper
with soy-based ink

CGP 002500 Y95110970
R
NC N0980390 003

N330.8J66 JOINT GROUNDWATER
& 1994 MONITORING AND CONT

gal DALLAS PUBLIC LIBRARY
GOVERNMENT PUBLICATIONS

SFR-20

April 1995

Joint Groundwater Monitoring and Contamination Report 1994

Prepared by the
Texas Groundwater Protection Committee

Contributing State Agencies and Organizations:

- *Texas Natural Resource Conservation Commission*
- *Texas Water Development Board*
- *Railroad Commission of Texas*
- *Texas Department of Health*
- *Texas Department of Agriculture*
- *Texas State Soil and Water Conservation Board*
- *Texas Alliance of Groundwater Districts*
- *Texas Agricultural Experiment Station*
- *Bureau of Economic Geology*

TEXAS GROUNDWATER PROTECTION COMMITTEE

Committee Membership

- *Texas Natural Resource Conservation Commission*
- *Texas Water Development Board*
- *Railroad Commission of Texas*
- *Texas Department of Health*
- *Texas Department of Agriculture*
- *Texas State Soil and Water Conservation Board*
- *Texas Alliance of Groundwater Districts*
- *Texas Agricultural Experiment Station*
- *Bureau of Economic Geology*

The Joint Groundwater Monitoring and Contamination Report was designed and produced by the Texas Groundwater Protection Committee in fulfillment of requirements given in Section 26.406 of the Texas Water Code. The effort was partially funded by the U.S. Environmental Protection Agency. While the information contained in the report represents the contribution of each individual participating agency and group, the report as a whole is the work of the Committee and does not necessarily reflect all of the views and policies of each participating organization.

Authorization for use or reproduction of any original material contained in this publication, i.e., not obtained from other sources, is freely granted. The Committee would appreciate acknowledgment.

Published and distributed

by the

Texas Natural Resource Conservation Commission

P.O. Box 13087

Austin, Texas 78711-3087

The TNRC is an equal opportunity/affirmative action employer. The agency does not allow discrimination on the basis of race, color, religion, national origin, sex, disability, age, sexual orientation or veteran status. In compliance with the Americans with Disabilities Act, this document may be requested in alternate formats by contacting the TNRC at (512)239-0010, Fax 239-0055, or 1-800-RELAY-TX (TDD), or by writing P.O. Box 13087, Austin, TX 78711-3087.

JOINT GROUNDWATER MONITORING AND CONTAMINATION REPORT - 1994

TABLE OF CONTENTS

SUMMARY 1

 Texas Groundwater Protection Committee 1

 Ground-Water Monitoring 1

 Ground-Water Contamination 2

INTRODUCTION 7

 Legislative Mandate 7

 Purpose and Scope 7

 Contributing Agencies 8

 Definitions 11

 Additional Sources of Information 12

 State Agencies' Files 12

 Other Reports and Publications 12

USER'S GUIDE 16

 General 16

 Using the Contamination Case Description Tables 16

 Enforcement Status Matrix 18

 Enforcement Status Codes 19

 Activity Status Codes 20

GROUND-WATER CONTAMINATION GUIDANCE 22

 Ground-Water Protection Policy 22

 Ground-Water Classification System 22

 Risk-Based Cleanup Levels 24

 Ground-Water Contamination 26

 Notification of Ground-Water Contamination to Regulatory Agencies 27

 Regulatory Agency Notification to Local Officials 28

PART I - GROUND-WATER PROTECTION PROGRAM DESCRIPTIONS 31

 Texas Natural Resource Conservation Commission 33

 Office of Waste Management 34

 Petroleum Storage Tank Division 35

 Industrial and Hazardous Waste Division 36

CGP 95110970 R
N330.8J668 1994

TABLE OF CONTENTS - CONTINUED

Municipal Solid Waste Division	41
Pollution Cleanup Division	43
Office of Water Resource Management	45
Water Planning and Assessment Division	46
Watershed Management Division	46
Agriculture and Rural Assistance Division	46
Water Utilities Division	50
Office of Legal and Regulatory Services	51
Field Operations Division	52
Environmental Training Division	54
Texas Department of Health	57
Bureau of Radiation Control	58
Texas Department of Agriculture	59
Railroad Commission of Texas	61
Surface Mining and Reclamation Division	62
Oil and Gas Division	64
Brine Mining Injection Wells	64
Statewide Rule 8, Water Protection	65
Texas State Soil and Water Conservation Board	67
Texas Water Development Board	71
Texas Alliance of Groundwater Districts	75
Barton Springs/Edwards Aquifer Conservation District	78
Coke County Underground Water Conservation District	79
Edwards Underground Water District	79
Emerald Underground Water Conservation District	80
Evergreen Underground Water Conservation District	80
Glasscock County Underground Water Conservation District	81
Hickory Underground Water Conservation District Number 1	82
Hill Country Underground Water Conservation District	82
Irion County Water Conservation District	83
Lipan-Kickapoo Water Conservation District	83
Mesa Underground Water Conservation District	84
Permian Basin Underground Water Conservation District	84
Sandy Land Underground Water Conservation District	85
Santa Rita Underground Water Conservation District	86

TABLE OF CONTENTS - CONTINUED

South Plains Underground Water Conservation District	86
Springhills Water Management District	87
Sterling County Underground Water Conservation District	87
Sutton County Underground Water Conservation District	87
Texas Agricultural Experiment Station	89
Bureau of Economic Geology	93
Interagency Pesticide Database	97
PART II - GROUND-WATER CONTAMINATION CASE DESCRIPTIONS	99
Table 1 - Texas Natural Resource Conservation Commission	TNRCC-A
Table 2 - Texas Department of Agriculture	TDA-A
Table 3 - Railroad Commission of Texas	RCT-A
Table 4 - Texas Alliance of Groundwater Districts	TAGD-A
Table 5 - Interagency Pesticide Database	IPD-A
FIGURES	
1. Ground-Water Contamination Case History Table	4
2. Ground-Water Contamination Case History, Activity Status Report Trends	5
3. Enforcement Status Matrix	21
4. Summary of Analyses Collected in 1994 by the Texas Water Development Board	73
5. Number of Sites By County For Which Water Quality Results Were Obtained in 1994 (TWDB)	74
6. Texas Natural Resource Conservation Commission Enforcement Status Summary	TNRCC-192
7. Texas Natural Resource Conservation Commission Contamination Case Map (By County)	TNRCC-193
8. Texas Department of Agriculture Enforcement Status Summary	TDA-4
9. Texas Department of Agriculture Contamination Case Map (By County)	TDA-5
10. Railroad Commission of Texas Enforcement Status Summary	RCT-6
11. Railroad Commission of Texas Contamination Case Map (By County)	RCT-7
12. Texas Alliance of Groundwater Districts Enforcement Status Summary	TAGD-3
13. Texas Alliance of Groundwater Districts Contamination Case Map (By County)	TAGD-4
14. Interagency Pesticide Database Enforcement Status Summary	IPD-5
15. Interagency Pesticide Database Contamination Case Map (By County)	IPD-6
16. Ground-Water Classification System	A 31

TABLE OF CONTENTS - CONTINUED

APPENDICES

1.	Abbreviations of Agencies, Divisions, and Programs	A 3
2.	State and Federal Legislation Abbreviations	A 5
3.	Texas Groundwater Protection Committee Rules	A 7
4.	Agency Central Records Locations	A 9
5.	Agency Contacts	A 11
6.	District and Regional Offices	A 13
	Railroad Commission of Texas - Districts Map	A 14
	Railroad Commission of Texas - District Offices	A 15
	TNRCC Regional Structure Map	A 16
	TNRCC Regional Offices	A 17
	Underground Water Conservation Districts Map	A 18
	Underground Water Conservation Districts Map Explanation	A 19
7.	Major and Minor Aquifer Maps	A 21
	Major Aquifers Map	A 23
	Minor Aquifers Map	A 25
8.	Texas Ground-Water Protection Policy	A 27
9.	Ground-Water Classification System	A 29
10.	Ground-Water Conservation District Contacts	A 33

SUMMARY

Texas Groundwater Protection Committee

The Texas Groundwater Protection Committee was created by the 71st Texas Legislature in 1989 as a means to bridge the gap between existing state ground-water programs and to optimize water quality protection by improving coordination among agencies involved in ground-water activities. House Bill 1458, codified as Sections 26.401 through 26.407 of the Texas Water Code, sets out the state's ground-water protection policy, provides legislative recognition for the Texas Groundwater Protection Committee, and requires the preparation of an annual Joint Groundwater Monitoring and Contamination Report.

As written, and through subsequent legislation (Senate Bill 2, 72nd Texas Legislature, 1991, and Senate Bill 469, 73rd Texas Legislature, 1993), the Committee is mandated to prepare the report based on the activities of the Texas Natural Resource Conservation Commission, the Texas Water Development Board, the Railroad Commission of Texas, the Texas Department of Health, the Texas Department of Agriculture, the Texas State Soil and Water Conservation Board, the Texas Alliance of Groundwater Districts, the Texas Agriculture Experiment Station, and the Bureau of Economic Geology of the University of Texas at Austin.

This is the sixth Joint Groundwater Monitoring and Contamination Report produced by the Committee. The report describes the current status of ground-water monitoring programs of each participating agency, and describes ground-water contamination cases documented or under enforcement during the 1994 calendar year. The report further describes the enforcement status of each case of ground-water contamination in the accompanying tables.

Ground-Water Monitoring

The ground-water protection programs of the participating agencies generally fall within one of three categories: regulatory agencies requiring or conducting ground-water monitoring to assure compliance with guidelines and regulations for the protection of ground water from discharges of contaminants; agencies or entities conducting ground-water monitoring to assess ambient or existing ground-water quality conditions and to track changes in water quality over time; and agencies or entities conducting research activities related to ground-water resources and ground-water conservation. Detailed monitoring program descriptions are given in each agency's or entity's section in the chapter entitled Part I - Ground-Water Protection Program Descriptions.

Each regulatory agency which requires or conducts ground-water monitoring to assure compliance with guidelines and regulations to protect ground water from discharges of contaminants has its own monitoring program requirements and procedures. The criteria used to assess the need for ground-water monitoring varies among the regulatory entities. There are thirteen programs in three agencies monitoring changes in ground-water quality for permit and operational requirements at approximately 8,650 facilities statewide. An estimated 24,650 monitor and water wells are being used for ground-water monitoring purposes at these facilities. The majority (greater than 98%) of the facilities being monitored are under the jurisdiction of the Texas Natural Resource Conservation Commission, with the remainder under the jurisdiction of the Railroad Commission of Texas and the Texas Department of Health.

Some agencies or entities do not have specific regulatory functions which would be served by ground-water monitoring programs. Agencies or entities such as the Texas Water Development Board and the member districts of the Texas Alliance of Groundwater Districts conduct ground-water monitoring to assess ambient or existing ground-water quality conditions and to track changes in water quality over time. Some monitoring programs are developed for water quality assessment studies which target specific geographic areas, specific contaminants or constituents, or specific activities. Contamination cases discovered by these agencies or entities through ground-water studies or ground-water sampling programs are referred to the regulatory agency with appropriate jurisdiction. Monitoring programs addressing ambient ground-water quality and assessing the occurrence of particular constituents carried out by the Texas Water Development Board and participating organizations involved approximately 1,015 water wells in 1994. In addition, approximately 850 water wells are being monitored for ambient ground-water quality and changes over time by the member districts of the Texas Alliance of Groundwater Districts reporting for 1994.

Regulatory ground-water monitoring data is extensive in many program areas. However, the application of monitoring requirements within and across regulatory programs can be diverse, dependent upon the level of program development and the potential of the regulated activity to impact public health. In general, the waste disposal programs are doing an effective job of monitoring existing, permitted facilities. However, in the municipal solid waste program, less than 53% of the sites within the regulatory program are currently required to conduct ground-water monitoring. Many non-permitted facilities were in existence prior to the implementation of the current regulatory program, and are therefore exempt or grandfathered from monitoring requirements. In the wastewater programs, there are also areas where monitoring is not required. Only 63 out of 4,017 permitted municipal, agricultural, and industrial wastewater treatment facilities are conducting ground-water monitoring. Generally, only the newer facilities are being monitored. There are no provisions in the rules for monitoring at these facilities unless extenuating circumstances are documented and substantiated. Monitoring for pesticides in ground water has only recently been initiated and has been geographically scattered within the state.

The ambient ground-water monitoring network has historic limitations for the parameters which have been analyzed. There is very little historical analysis available for constituents such as organics and heavy metals. In addition, ambient monitoring has been conducted predominantly within the state's major and minor aquifers. Local, shallow ground-water supplies serving low-volume rural water uses have not had sufficient monitoring of ambient conditions.

Ground-Water Contamination

Ground-water contamination, as defined by the Committee for this report, is the detrimental alteration of the naturally occurring physical, thermal, chemical, or biological quality of ground water reasonably suspected of having been caused by the activities of entities under the jurisdiction of the agencies discussed within this report. The Committee recognizes that ground-water contamination may result from many sources, including current and past oil and gas production and related practices, agricultural activities, industrial and manufacturing processes, commercial and business endeavors, domestic activities, and natural sources that may be influenced by, or may result from, human activities. The contamination cases identified in this report are primarily those where contaminants have been discharged to the surface, to the shallow subsurface, or directly to ground water from activities such as the storage, processing, transport, or disposal of products or waste materials.

There are 5,675 documented ground-water contamination cases addressed in this report. These cases are listed in tables for each agency in Part II of the report. Approximately 97% of the reported cases fall under the jurisdiction of the Texas Natural Resource Conservation Commission. The remainder of the cases fall under the jurisdiction of the Texas Department of Agriculture with slightly more than 1%, the Railroad Commission of Texas with slightly less than 1%, and the ground-water conservation districts which make up the Texas Alliance of Groundwater Districts with less than 1%.

The most common contaminants reported include gasoline, diesel, and other petroleum products, due to the large number of petroleum storage tank related cases in this report. Less common contaminants include volatile organic compounds (such as benzene, toluene, xylene, phenol, trichloroethylene, carbon tetrachloride, dichloroethylene, and naphthalene), pesticides (such as alachlor, atrazine, bromacil, dicamba, and prometon), creosote constituents, solvents, heavy metals, and sodium chloride.

In general, regulatory programs are structured to achieve the desired degree of environmental protection and mitigation at the lowest possible level of agency oversight. The enforcement status of contamination cases provided in this report represents the level of agency procedural action in pursuing investigation and remediation if necessary. To describe only an agency's enforcement actions presents only half the regulatory picture. Enforcement is ineffective if the required actions are not carried out. Therefore, agency activities dealing with contamination incidents are placed in the context of activities necessary to address the assessment and mitigation of incidents of ground-water contamination. Codes describing the enforcement status and the activity status have been assigned to each contamination case. These two indicators have been plotted graphically as a matrix to illustrate their combined effect on the enforcement status of a contamination case. The results of each agency's table are summarized in a matrix, the enforcement status summary, at the end of each table in Part II. The enforcement status matrix, enforcement status codes, and activity status codes are discussed in detail in the section entitled User's Guide on pages 16 through 21. Specific enforcement actions are typically described in each agency's program descriptions in Part I.

Once ground-water contamination is confirmed, the case will generally follow a sequence of actions until the investigation concludes no further action is necessary. The sequence of actions generally consists of confirmation of the contamination; an investigation to study the extent, composition, and circumstances of the contamination; the planning of corrective action measures based upon the investigation; the implementation of the corrective action plan; monitoring of the effectiveness of the corrective action measures; and ultimately, the completion of the corrective action measures.

All of the 5,675 cases listed in Part II have documented ground-water contamination. The activity status for each case is identified in the tables. "No activity" has occurred in 12 reported cases which are awaiting confirmation of contamination. Detection of contamination is being confirmed (validated) in 1,598 cases. The largest number of cases (2,069) are involved in ongoing investigations. Additionally, there are 760 cases which are in corrective action planning. Action has been implemented in 732 cases and there are 255 cases which have an activity status of "monitor action". No further action is necessary for 226 cases that are designated as "action completed." No activity status was given for an additional 23 cases where information was lacking concerning the 1994 activity status at the site.

The total number of ground-water contamination cases and the activity status for those cases documented and identified by the Committee in this and previous reports are tabulated in Figure 1. Figure 1 has been amended from previous reports, with duplicative cases listed in the Interagency Pesticide Database being removed from the table. Figure 2 is a graphical representation of the historical activity status of ground-

water contamination cases. In addition to the activities which are assigned an activity status code, Figures 1 and 2 include the total number of documented contamination cases and the number of new cases of contamination. In Figure 2, these are differentiated with dashed lines.

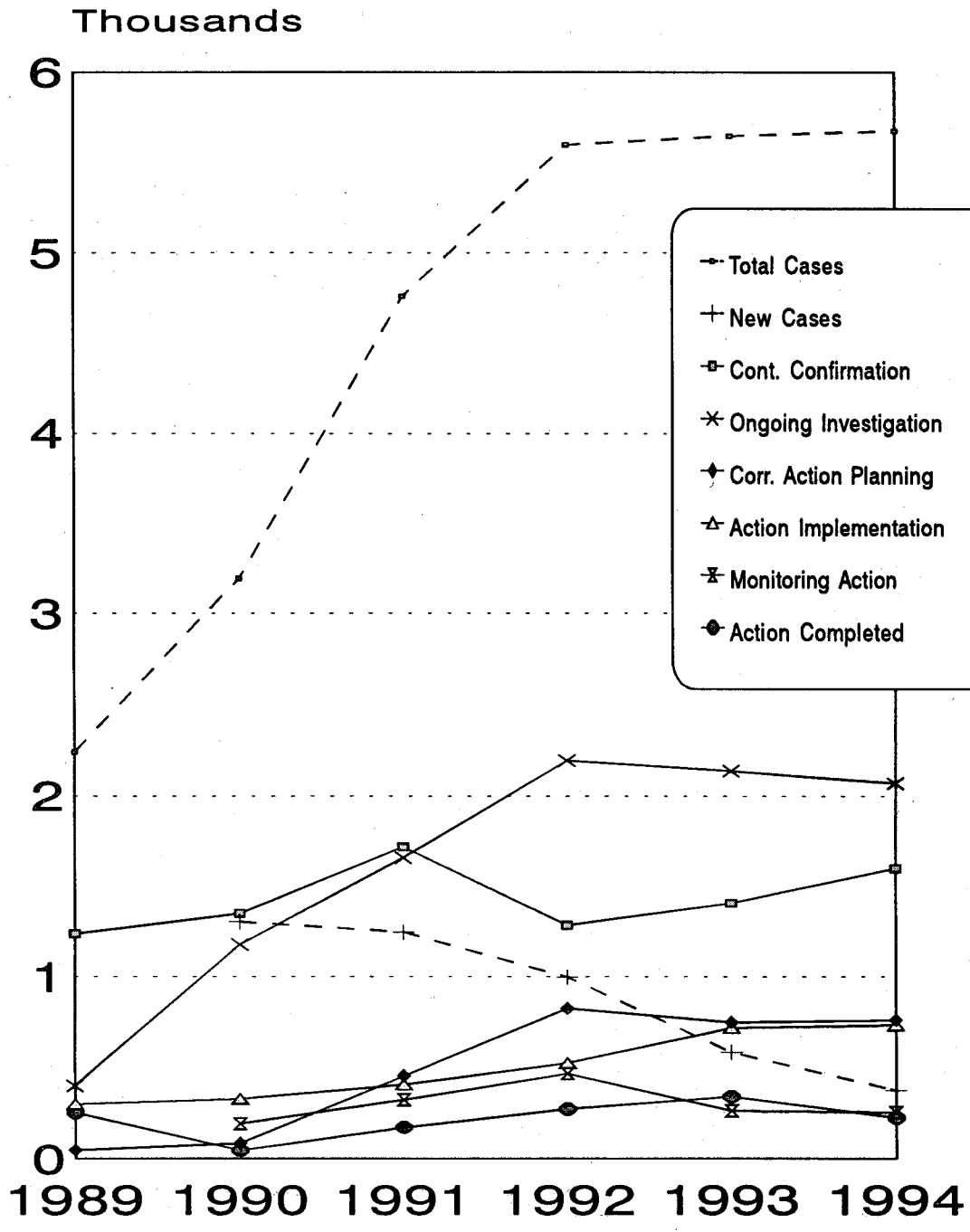
Figure 1. Ground-Water Contamination Case History Table

ACTIVITY STATUS	1989	1990	1991	1992	1993	1994
TOTAL CASES	2241	3191	4759	5597	5646	5675
NEW CASES	--	1303	1247	998	583	376
NO ACTIVITY	--	12	8	2	9	12
CONTAMINATION CONFIRMED	1237	1349	1717	1284	1407	1598
ONGOING INVESTIGATION	401	1178	1657	2195	2138	2069
CORRECTIVE ACTION PLANNING	48	85	454	825	749	760
ACTION IMPLEMENTED	301	329	408	524	717	732
MONITOR ACTION	--	193	324	466	264	255
ACTION COMPLETED	254	45	172	273	342	226
NO STATUS GIVEN	--	--	19	28	20	23

Several general observations can be drawn from the limited data represented in Figures 1 and 2. The limited data do not allow for forecasting of probable trends. In addition, the use of the term "trend" may be too definitive, and should only be considered as a general observation of the historic data compiled to date.

Historically, the number of new ground-water contamination cases documented each year is greater than the number of cases in which action was completed during the same year. This trend has held since the initial publication of the report. However, the number of new cases has annually decreased while the number of cases where action has been completed has annually increased (with exception in 1994). The elevated number of cases where action had been completed in the initial report was cumulative up to the end of 1989 (i.e., this reporting period was open-ended on the front). The dramatic increase in the total number of contamination cases up to 1992 was closely related to release detection monitoring requirements in the petroleum storage tank (PST) program. A majority of the milestone dates for the implementation of PST release detection monitoring were achieved during this time-frame. If new

**Figure 2. Ground-Water Contamination Case History
Activity Status Report Trends**



ground-water monitoring requirements come into effect for areas presently receiving limited or no monitoring, an increase in the total number of documented ground-water contamination cases may be observed.

Similar trends are observed in the total number of cases, the cases undergoing investigation, and the cases under corrective action planning (Figure 2). These all showed increases up to 1992, at which time the numbers have essentially leveled off. Cases implementing corrective action measures show a similar trend with a one year lag, and appear to have leveled off in 1993. The number of cases being confirmed for contamination peaked in 1991, followed by a dramatic decrease in 1992. In relation, the number of cases under investigation and corrective action planning peaked in 1992. These lags between the activity status peaks indicate the cases are moving through the sequence of actions which should ultimately lead to an activity status of complete.

For all of the agencies and entities over the five-year period from 1989 to 1993 (Figure 1), action has been completed on a total of 1,086 ground-water contamination cases. These completed ground-water contamination cases have been dropped from the report annually. Action was completed on an additional 226 cases in 1994. Action on these cases was considered complete when the desired remedy was achieved or when no further regulatory action was required.

The Texas Natural Resource Conservation Commission table, in Part II of this report, identifies cases for which the Commission is required by Texas Water Code, Section 5.236, to provide notice to local officials regarding ground-water contamination which may affect drinking water supplies in their area. Notification is provided to county judges and county health entities to supply information on ground-water impacts to drinking water supplies within the county. Typically, the TWC §5.236 cases are identified in the report only for the year the case was reported as new. There are forty-two TWC §5.236 cases identified for notification in the TNRCC table of this report. A total of 563 such cases have been identified for notification over the previous years.

INTRODUCTION

Legislative Mandate

House Bill 1458, 71st Legislature, 1989, was codified as Sections 26.401 through 26.407 of the Texas Water Code (TWC). Sections 26.401 through 26.407 create the Texas Groundwater Protection Committee, establish a state ground-water protection policy, and require the Committee to publish annually a report on the ground-water monitoring activities and cases of documented contamination related to activities regulated by state agencies.

The requirements of TWC §26.406 should not be confused with those of TWC §5.236 (House Bill 938, 70th Texas Legislature, 1987). TWC §5.236 requires the Texas Natural Resource Conservation Commission to provide notice to local officials regarding ground-water contamination which may affect drinking water supplies in their area.

Purpose and Scope

State Law requires the Committee to compile and publish an annual report to describe the current status of ground-water monitoring activities conducted by or required by each agency at regulated facilities or associated with regulated activities. The report is required to contain a description of each case of ground-water contamination documented during the previous calendar year, and a description of each case of contamination documented during previous periods for which enforcement action was incomplete at the time of issuance of the preceding report. The report is also required to indicate the status of enforcement action for each case listed.

The purpose of this report is to compile and make available to the public the status of ground-water monitoring associated with activities regulated by the contributing state agencies, and the status of ground-water contamination reasonably suspected of having been caused by activities regulated by state agencies. The report provides background information on monitoring and regulatory rules and policies. This information is provided to assist the public and state policy makers in interpreting the current picture of ground-water contamination in the state and the status of state agency response.

Ground-water monitoring is conducted by state agencies to assure regulatory compliance for ground-water protection and to assess the ambient quality of ground water. The report provides a general overview of ground-water monitoring for the participating agencies on a program-by-program basis. Ground-water contamination is broadly defined in the report as any detrimental alteration of the naturally occurring quality of ground water. It is limited, however, to contamination suspected of being associated with activities under the jurisdiction of the contributing agencies and affecting usable quality ground water. The report provides technical and administrative agency file numbers and file locations for ground-water contamination cases, field office locations, and agency contacts; so that users of the report can obtain or review case-specific data.

This report also serves as Texas Natural Resource Conservation Commission's notice to local officials regarding new ground-water contamination which may affect drinking water supplies. This report satisfies both reporting requirements by including all new cases of contamination identified by the Commission as required under TWC §5.236 since the issuance of the previous report.

The scope of the report is limited to those activities which are under the jurisdiction of the agencies identified in TWC §26.403 (and subsequent legislative amendments) and is generally limited to contamination which is man-induced. Naturally occurring ground-water conditions, such as a high degree of mineralization which may exceed established standards for public supplies of drinking water, are not included. The scope of the report is further limited to ground-water contamination which has been documented and to cases which are of relatively recent origin or are currently under enforcement action of some kind. Historical cases of documented contamination have not been included unless enforcement action is still pending. Finally, the report satisfies the legislative intent of TWC §26.406, but must be interpreted in light of the specific geographic constraints and the specific enforcement authorities and procedures of each contributing agency and district. The conclusions regarding ground-water contamination and the specific enforcement actions taken have been made by each individual agency and are not subject to the review of the Texas Groundwater Protection Committee.

Contributing Agencies

Texas Water Code §26.403 and subsequent legislative amendments (Senate Bill 2, 72nd Legislature, 1991, and Senate Bill 469, 73rd Legislature, 1993) identify the following state agencies with ground-water protection programs for membership to the Texas Groundwater Protection Committee:

- Texas Natural Resource Conservation Commission
- Texas Water Development Board
- Railroad Commission of Texas
- Texas Department of Health
- Texas Department of Agriculture
- Texas State Soil and Water Conservation Board
- Texas Alliance of Groundwater Districts
- Texas Agricultural Experiment Station
- Bureau of Economic Geology

The Texas Natural Resource Conservation Commission is designated as the lead agency of the Texas Groundwater Protection Committee. The regulatory protection of ground water is primarily the responsibility of the Texas Natural Resource Conservation Commission. Certain activities requiring the regulatory protection of ground water are under the jurisdiction of the Railroad Commission of Texas, the Texas Department of Agriculture, and the Texas State Soil and Water Conservation Board. The Texas Water Development Board has certain monitoring authorities in regard to ground water but does not possess the statutory authority to regulate activities which may contaminate ground water. The Texas Alliance of Groundwater Districts, as an organization, has no regulatory or enforcement authority, but individual ground-water districts may have limited authorities for action with regard to ground-water contamination. The Texas Agriculture Experiment Station and the Bureau of Economic Geology conduct research activities related to ground water.

Texas Natural Resource Conservation Commission (TNRCC) - The TNRCC conducts various ground-water protection programs that focus on both prevention of contamination and remediation of existing problems through education, permitting, and enforcement. As the state lead agency for water resources, the TNRCC administers both state and federally mandated programs including: the Resource Conservation and Recovery Act; the Comprehensive Environmental Response, Compensation and Liability Act (also referred to as the Superfund program); the Clean Water Act; the Safe Drinking Water Act; and the

development of state management plans for ground water under the Federal Insecticide, Fungicide and Rodenticide Act.

The Office of Waste Management and Pollution Cleanup contains the following ground-water related programs. The Petroleum Storage Tank Division regulates underground and above ground product storage tanks and requires ground-water monitoring and remediation at contaminated sites. The Industrial and Hazardous Waste Division has responsibility for preventing ground-water contamination and insuring remediation at industrial sites through the waste disposal facility permitting and enforcement programs, underground injection control programs, and uranium and radioactive waste disposal programs. The Municipal Solid Waste Division monitors activities associated with the collection, handling, storage, processing, and disposal of municipal solid waste to ensure protection of ground water and requires remediation where these activities have failed. The Pollution Cleanup Division is responsible for both Federal and State Superfund activities, conducts remedial investigations, and seeks funding for remedial activities based upon a health risk ranking program.

The Office of Water Resource Management contains the following ground-water related programs. The Water Planning and Assessment Division is responsible for the surface and ground-water quality management and planning programs, the development and implementation of water quality standards, the implementation of the surface and ground-water nonpoint source pollution programs, the Class V underground injection well program, the pesticides in ground water program, and supporting the Texas Groundwater Protection Committee. The Watershed Management Division is responsible for ensuring that ground-water resources are protected during permitting and enforcement activities related to municipal and industrial wastewater treatment. The Agriculture and Rural Assistance Division is responsible for protecting ground-water resources by permitting confined animal feeding operations and conducting the Wellhead Protection Program. The Water Utilities Division monitors public water systems for compliance with state drinking water standards.

The Field Operations Division of the Office of Legal and Regulatory Services is responsible for the field investigation of contamination complaints and the inspection of permitted and non permitted facilities. In addition, primary responsibility for the Edwards Aquifer pollution abatement plan review program and On-site Waste Water Program are in this division. The Water Well Drilling Program is also in this office within the Environmental Training Division. All monitor wells, water wells, and Class V injection wells are subject to TNRCC rules regarding driller licensing, reporting, and well construction criteria.

Railroad Commission of Texas (RCT) - The Surface Mining and Reclamation Division of RCT is authorized to enforce laws and regulations consistent with the Texas Surface Coal Mining and Reclamation Act and the Texas Uranium Surface Mining and Reclamation Act. Ground-water information is required in the regulations, as are monitoring plans for pre-mining and post-mining conditions. Ground-water investigations and monitoring by the Surface Mining and Reclamation Division is conducted in response to citizen complaints of adverse impact from surface mining activities.

The RCT Oil and Gas Division is responsible for protecting ground water from activities related to the drilling, exploration, and production of oil, gas, and geothermal resources, the underground storage of hydrocarbons, and the solution mining of brine. The regulations of the Oil and Gas Division for the well drilling, completion, and plugging focus on the protection of ground-water resources. The RCT administers the EPA-delegated Underground Injection Control Program under the Safe Drinking Water Act for injection wells associated with oil and gas activities. The RCT regulates the handling, storage, treatment, and disposal of oil and gas wastes. The RCT responds to spills from pipelines under its

jurisdiction and to other emergencies related to the production and transportation of oil and gas. The RCT responds to citizen complaints regarding alleged ground-water contamination from oil and gas activities and to alleged unauthorized activities, which may endanger ground water.

Texas Department of Agriculture (TDA) - The TDA has lead authority for pesticide regulation in the state of Texas. Recognizing pesticides as potential ground-water contaminants, and having primary responsibility to prevent unreasonable risk to humans or the environment from the use of pesticides, TDA performs studies and analyses aimed at assessing health, ecological, and environmental effects of various pesticides. This analysis is performed by the agency's Pesticide Impact Evaluation activity in order to ensure compliance with federal laws and regulations relating to the use of pesticides and eventual protection of ground-water resources. TDA accomplishes this by independently substantiating and validating claims of pesticide contamination relating to human health and the environment.

Texas Department of Health (TDH) - The TDH Bureau of Radiation Control (BRC) regulates radioactive materials in Texas under the authority of the Atomic Energy Act of 1954 as amended. The BRC monitors ground water for radionuclides on a routine basis at two facilities in Texas - Pantex and the University of Texas System Interim Storage site. Intermittently the BRC will sample ground water as a result of an incident, complaint, or situation which leads the BRC to believe there may be ground-water contamination.

Texas State Soil and Water Conservation Board (TSSWCB) - The TSSWCB, under Title 7, Chapter 201 and 203 of the Agriculture Code of Texas, is charged with the overall responsibility for administering and coordinating the state's soil and water conservation program with the state's soil and water conservation districts. Section 201.016 gives the agency responsibility for planning, implementing, and managing programs and practices for abating agricultural and silvicultural nonpoint source pollution. Currently, the agricultural/silvicultural nonpoint source management program includes: problem assessment, management program development and implementation, monitoring, education, and coordination.

Texas Water Development Board (TWDB) - The TWDB collects data on the state's aquifers which includes the occurrence, availability, quality, and quantity of ground water and the current and projected demands on ground-water resources. This is done through the statewide ground-water level measurement program, ground-water quality sampling program, and ground-water studies.

The purpose of the ground-water quality sampling program is to: 1) monitor changes, if any, in the quality of ground water over time; and 2) establish, as accurately as possible, the baseline quality of ground water occurring naturally in the state's aquifers. The ground-water quality monitoring program is accomplished in accordance with procedures established in the TWDB's Field Manual for Ground-Water Sampling, in supplemental samples analyzed on Hach instruments, and by obtaining data collected by other entities such as ground-water conservation districts and other state/federal agencies.

Texas Alliance of Groundwater Districts (TAGD) - The Alliance is the umbrella organization composed of ground-water conservation districts within the state. Its membership is restricted to ground-water conservation districts which have the powers and duties to manage ground water as defined in Chapter 52 of the Texas Water Code. The districts were created by the Legislature or by the Texas Natural Resource Conservation Commission with the purpose and responsibility of preserving and protecting ground water. The districts are local or regional in their jurisdiction and have, for the most part, elected boards of directors. Among their legislatively granted authorities is the power to monitor ground-water

quality. A number of districts also have the authority to bring civil court proceedings for injunctive relief against an entity causing ground-water contamination.

Texas Agricultural Experiment Station (TAES) - The TAES is the official agricultural research agency in Texas. Headquartered at Texas A&M University, TAES promotes food and fiber production that emphasizes water conservation and the protection of natural resources. Broad goals of the TAES ground-water research program are to protect, preserve, and efficiently use water resources, and to develop sustainable agricultural production systems. Ground-water programs of TAES stress the development of management strategies, technologies, and educational programs to support sustainable agriculture. TAES ground-water quality research focuses on reductions in chemical use; the control, fate, and transport of agricultural chemicals; and the remediation of contaminated ground waters.

Bureau of Economic Geology (BEG) - The BEG is a research entity of The University of Texas at Austin and functions as the State Geological Survey. Extensive advisory, technical, and informational services relating to the geology and ground-water resources of Texas are provided by the Bureau. In addition, the Bureau conducts basic and applied research projects in energy and mineral resources and in hydrogeology, ground-water resources, and geochemistry. Some projects are conducted jointly with other units of the University as well as with state, federal, and local agencies, industry associates, and foreign companies.

Abbreviations for the agencies, divisions, and programs addressing ground water, as used in this report, are listed for reference in Appendix 1. Appendix 2 contains a listing of abbreviations for state and federal legislation which deal with ground water and ground-water protection.

Definitions

The Texas Groundwater Protection Committee adopted rules, Title 30, Texas Administrative Code, Chapter 604, on March 5, 1991, defining certain terms and conditions that constitute ground-water contamination for purposes of inclusion of cases in this report. These rules became effective March 29, 1991, adopted without changes from the proposed rules published in the January 22, 1991 Texas Register. The rules, as adopted, are given in Appendix 3.

It was necessary to define ground water, ground-water contamination and enforcement action in broad terms so that the varying jurisdictional abilities and programs of the contributing agencies could be compiled in similar formats and compared. Broad definitions also enable the report to include the largest possible universe of documented contamination.

Ground water is considered to be water existing below the land surface in a zone of saturation, that is, the water which completely fills the interconnected pore spaces of the rock or sediment.

Ground-water contamination is considered to be any detrimental alteration of the naturally occurring quality of ground water. It is limited, however, to contamination suspected of being associated with activities under the jurisdiction of the contributing agencies and affecting usable quality ground water.

Enforcement action is defined very broadly to include any action of an agency which accomplishes or requires the identification, documentation, monitoring, assessing, or remediation of ground-water contamination.

Additional Sources of Information

State Agencies' Files

Texas Water Code §26.406 requires that state agencies identified as having ground-water protection responsibilities maintain a public file of all documented cases of ground-water contamination. Each state agency has its own location and specific procedures for maintenance and accessibility of information related to ground-water contamination cases. Each regulatory program within an agency has a unique system for maintenance and identification of information related to contamination cases. Information on agency files for each program are provided in the narrative description given in Part I, in the contamination case description tables in Part II, and in Appendix 4 (Agency Central Records Locations). This information is a matter of public record and is available for public review by arrangement with each agency. In some situations, the availability of information for certain enforcement actions may be limited or subject to specific access procedures. In addition, agency contacts are listed in Appendix 5, and agency district and regional office locations are given in Appendix 6.

Other Reports and Publications

There are several water-agency publications which have addressed ground-water contamination in the state. These reports provide a different focus or perspective on ground-water quality conditions and present information not contained within this report. Other publications of these agencies provide information on statewide ground-water protection efforts and specific protection programs.

There are several predecessors to this report which have been produced annually by the Texas Groundwater Protection Committee and were published by the Texas Water Commission/Texas Natural Resources Conservation Commission. Report Z 94 is the initial report and contains the ground-water contamination cases documented or under enforcement during 1989. Each successive report presents the ground-water contamination cases documented or under enforcement for the calendar year as titled below:

- _____, 1990, Joint Groundwater Monitoring and Contamination Report, Texas Water Commission (TWC) Report Z 94, April 1990.
- _____, 1991, Joint Groundwater Monitoring and Contamination Report - 1990, TWC Report Z 104, April 1991.
- _____, 1992, Joint Groundwater Monitoring and Contamination Report - 1991, TWC Report R 92-02, May 1992.
- _____, 1993, Joint Groundwater Monitoring and Contamination Report - 1992, TNRCC Report SFR-1, November 1993.
- _____, 1994, Joint Groundwater Monitoring and Contamination Report - 1993, TNRCC Report SFR-6, May 1994.

Four other publications prepared by the Texas Groundwater Protection Committee address the issues of the state's complex set of ground-water protection programs and address the coordination and improvement of these various programs to best protect the state's ground-water resources.

Texas Ground Water Protection Strategy, January 1988, offers a guide or blueprint for developing new programs and improving cooperation and coordination among agencies and programs. Goals for new programs and improvements are set out in a number of important ground-water program areas.

Texas Ground Water Protection Profiles, June 1991, presents the ground-water protection programs and authorities of state agencies with respect to ground water. This report is somewhat out of date due to the reorganization of state agencies in 1992 and 1993 as mandated by Senate Bill 2 (72nd Regular Session of the Texas Legislature, 1991). The programs listed in this publication for the Texas Water Well Drillers Board and the Texas Department of Health have been reorganized within the Texas Natural Resource Conservation Commission. In addition, the Texas State Soil and Water Conservation Board has the primary authority for activities relating to agricultural and silvicultural nonpoint source abatement.

Texas State Management Plan for Agricultural Chemicals in Ground Water, June 1991, (currently under revision) describes the general policies and regulatory approaches the state will use in order to protect ground-water resources from risks of contamination by agricultural chemicals and agents.

Texas Ground-Water Data Dictionary, February 1995 (approved final draft) describes a standardized framework for collecting and storing information on ground water in Texas. Use of the 135 data elements contained in the dictionary will make it easier to share information stored in various computer programs and operating systems, and will facilitate processing of information in a geographic information system (GIS).

There are numerous water-agency publications addressing and referencing ground water and ground-water contamination. The water-agency publications which follow may be of interest.

Texas Water Commission, 1989, Ground Water Quality of Texas - An Overview of Natural and Man-Affected Conditions, TWC Report 89-01, March 1989.

This out-of-print publication provides an overview of ground-water quality conditions in the state based on a review of the available data from many sources. Water quality, as expressed by the concentration of total dissolved solids, is mapped for seven major aquifers and 17 minor aquifers in the state. The concentrations of other important constituents, such as nitrates, iron, and sulfates, are mapped for the affected major aquifers. A basic discussion of hydrogeology, the chemistry and evolution of water quality, and the potential impact of man's activities is provided. The affect of man's activities is assessed in terms of its impact on the state's ground-water resources. The report also discusses aquifer vulnerability mapping and DRASTIC. Two DRASTIC vulnerability maps are presented depicting the relative sensitivity of the state's ground-water resources to surface sources of contamination. The report concludes that the greatest impact on the quality of the state's ground water is from naturally occurring sources of more saline water. The report further concludes that, in terms of water quality, probably less than one percent of the state's ground water is affected by man's activities and the effects are centered in

areas of large population and industrial development. Maps showing the location of the state's major and minor aquifers are given in Appendix 7.

Texas Natural Resource Conservation Commission, 1994, The State of Texas Water Quality Inventory - 12th Edition, TNRCC Report SFR-11, November 1994.

This publication describes the conditions of the state's surface and ground-water quality. Natural sources of regional ground-water quality degradation are assessed qualitatively by basin. In addition, the Texas Natural Resource Conservation Commission's water quality protection programs, for both surface and ground water, are outlined.

Texas Water Commission, 1988, State of Texas Oil and Hazardous Substances Spill Contingency Plan, TWC Report 88-01, October 1988.

Part I of this report provides general guidance for a coordinated response to oil and hazardous substance spills and outlines notification procedures by which spill shall be reported to state and federal agencies. It is applicable statewide and provides a ready reference for generalized initial response. Part II of the report consists of a series of maps with supporting information, each providing detailed local information and procedures which may be of assistance to parties conducting spill containment and cleanup operations. This report is scheduled to be updated and published during 1995 in a cooperative effort between the TNRCC, the Texas General Land Office, and the Railroad Commission of Texas.

Texas Natural Resource Conservation Commission, 1994, Risk-Based Corrective Action for Leaking Storage Tank Sites, TNRCC Publication RG-36, January 1994.

This document describes, in detail, the application of risk assessment to prioritize leaking storage tank sites, develop site-specific, risk-based cleanup levels, and determine the level of remediation required at each site.

Texas Natural Resource Conservation Commission, 1994, Guidance Manual for Risk Assessment Contaminant Fate and Transport Modeling, TNRCC Publication RG-91, May 1994.

This document is a guide designed to provide a basic understanding of how contaminants behave when released from a storage tank system. The document offers a general explanation of contaminant fate and transport processes and contaminant fate and transport models and modeling practices. It also provides some direction on how to address certain situations that may be encountered.

Texas Water Development Board (TWDB), 1976, Annotated Bibliography of Texas Water Resources Reports of the Texas Water Development Board and the United States Geological Survey through August 1974, TWDB Report 199, February 1976.

This bibliography of state and federal agency water related publications contains a listing, with a brief summary, of reports addressing ground-water contamination investigations.

Texas Water Development Board, 1992, Texas Water Development Board Publications Catalog, TWDB Publication Catalog, June 1992.

Presented within this bibliography is a partially annotated list of all works published by the Texas Department of Water Resources (the predecessor agency to the TWDB and the Texas Water Commission) and its predecessor agencies through August 1985. It also provides a completely annotated list of works published by the TWDB since September 1, 1985. A county index for the publications noted above are included in this bibliography.

Texas Water Development Board, 1990, A Field Manual for Ground Water Sampling, TWDB Users Manual UM-51, May 1990, Revised September 1991.

This users manual describes the Board's standardized procedures for the ambient ground-water sampling program. It explains sample collection and chemical characterization procedure guidelines followed by TWDB personnel during field sampling events.

Texas Water Development Board, 1990, Water for Texas: Today and Tomorrow. (Texas Water Plan), TWDB Publication GP 5-1, December 1990.

_____, 1992, Water for Texas: Today and Tomorrow. Recommendations for the 1992 Update of the Texas Water Plan, TWDB Publication GP 6-1, December 1992.

These reports present statewide water planning information, issues, and goals, including revised delineations of the state's major and minor aquifers. The next edition of the Texas Water Plan, scheduled for publication in 1996, will represent the consensus development process between the TWDB, TNRCC, and the Texas Parks and Wildlife Department (TPWD). In the consensus process, the TNRCC will address water policies based on program and regulatory needs; the TWDB will approach water from a financial, ground water, surface water, and long-range planning perspective; and the TPWD will address water protection for ecosystems in streams, bays, and estuaries. This coordination will provide for a clearer perspective of the state's long-term water needs.

Two publications prepared by the Texas Department of Health may also be of interest.

Chemical Analysis of Public Water Systems, 1990, Texas Department of Health, is a revised catalogue of sampling of public water supply systems statewide, including those which rely on ground water.

Texas Department of Health Strategic Plan 1995-1999, 1994, gives the vision and mission statement for the Texas Department of Health. The role of public health in protecting the health of citizen of the state cuts across many subjects and programs, including preserving the state's environment and ensuring wise, productive use of the state's natural resources.

USER'S GUIDE

General

The body of the report is divided into two sections. Part I contains regulatory program descriptions for which ground-water monitoring is a component. The status of ground-water monitoring activities, status of ground-water contamination and any special program comments for each agency are found in Part I, and are grouped according to specific regulatory programs or divisions within each agency.

In Part I, the specific regulatory programs of each agency are described in terms of the activity regulated, the standards and approvals required, monitoring of the regulated entity's compliance with the conditions of approval, monitoring of ground water to detect problems, and actions required if ground-water contamination is discovered at a site or facility. The status of each program's required ground-water monitoring is described and includes comments on quality assurance policies and procedures and the number of facilities that are required to perform monitoring. The status of ground-water contamination is described, and the information contained in the case description table for each agency is summarized. This description may include the number of affected facilities and the types of contaminants detected. The enforcement status of the contamination cases from the tables is also summarized. Finally, special notes or comments specific to each program may be included for additional clarification.

Part II contains the individual ground-water contamination case descriptions for each contributing agency and the Interagency Pesticide Database (described below), listed by county. Appendices are also included at the end of the report, providing more detailed information supporting or supplementing the main body of the report.

Using the Contamination Case Description Tables

Part II of the report contains ground-water contamination case descriptions in tabular format for each contributing agency with enforcement authority over ground-water contamination. The Texas Water Development Board has certain monitoring authorities in regard to ground water but does not possess statutory authority to regulate activities which may contaminate ground water. The Texas Alliance of Groundwater Districts has no regulatory or enforcement authority as an organization, but individual ground-water conservation districts may have limited authorities for action with regard to ground-water contamination. The Texas Agricultural Experiment Station and the Bureau of Economic Geology conduct research activities related to ground water and have no authority to regulate ground-water contamination.

Ground-water contamination case descriptions for different agencies are listed in Table 1 through Table 4. Table 5 contains contamination case descriptions which have been documented within the Interagency Pesticide Database (IPD). The IPD is part of an interagency effort of the Texas Groundwater Protection Committee to assess the ground-water impacts from agricultural chemicals. The tables for the four regulatory agencies with documented case descriptions plus the IPD table contained in Part II are:

Table 1 - Texas Natural Resource Conservation Commission

Table 2 - Texas Department of Agriculture

Table 3 - Railroad Commission of Texas

Table 4 - Texas Alliance of Groundwater Districts

Table 5 - Interagency Pesticide Database

No contamination data is provided by the Texas Water Development Board, the Texas State Soil and Water Conservation Board, the Texas Department of Health, the Texas Agricultural Experiment Station, and the Bureau of Economic Geology.

The first page of each table contains a table legend of the column headings and a brief description of each heading specific to the agency. The legend describes attributes that may be unique to that particular table. Some of these descriptions repeat the field definitions given in this section of the report.

The contamination cases are grouped according to the county in which the contamination site is located, with a secondary grouping according to division or specific regulatory program within an agency.

To locate a specific contamination case, find the county name in the far left portion of the table. All documented contamination cases for that county will be listed under their respective division or regulatory program having jurisdiction over that case for the agency named in the table title at the top of the page. Under each division heading, contamination case descriptions are listed in alphabetical order according to file names. Check each division for the desired contamination case description. Also, check each agency table for the desired contamination case description for a given county. A location reference is provided in the tables under the field heading "LOCATION" and can be used to locate a specific case if the file name is not known.

There are eight fields of data used in the tables to describe each ground-water contamination case. The field names are: "NEW CASES", "FILE NAME", "FILE NUMBER", "LOCATION", "CONTAMINATION DESCRIPTION", "DATE", "ENFORCEMENT STATUS", and "DATA QUALITY". In addition, the TNRCC table (Table 1) has an extra field "\$5.236" to indicate cases which meet the criteria of Texas Water Code Section 5.236 as discussed below.

- The "NEW CASES" field contains an asterisk for each contamination case that was not in the report the previous year.
- The "FILE NAME" field may consist of names of companies, cities, persons, or other entities considered potentially responsible parties or considered otherwise associated with the contamination. File names may also consist of geographic location names or combinations of county names and well numbers.
- The "FILE NUMBER" field contains identification numbers assigned to contamination cases according to the numbering system used by the regulating agency or district. These numbers can be used to access the files of the regulating agency to obtain data on each ground-water contamination case listed in Tables 1 through 5. Cases without file numbers may be accessed in the regulating agencies' files with the case file name.
- The "LOCATION" field heading contains location references. Most location descriptions refer to cities and addresses, others are geographic locations using distances from known points.
- The "CONTAMINATION DESCRIPTION" heading may consist of a listing of contaminants spelled out (such as "gasoline" or "creosote constituents"), or it may use abbreviations for the contaminants which are explained at the beginning of each table.

- The "DATE" field in each table represents the earliest date contamination was confirmed at a particular site by the regulatory agency. More detail on the significance of this field is given at the beginning of each table if the date represents something other than the above definition.
- The "ENFORCEMENT STATUS" field contains a two-to-four character code representing the status of a contamination case with respect to agency enforcement action and contamination site activity. Some agencies do not have complete status codes due to insufficient data for more detail. Additionally, the regulatory agencies reporting these contamination cases have procedures and internal structures that differ from agency to agency. This makes it difficult to categorize enforcement or activity status under a general description scheme. A more detailed explanation will be given in the following section entitled Enforcement Status Matrix.
- The "DATA QUALITY" field contains a code up to 6 characters in length which describes the reliability of analytical data used by each regulatory agency to analyze specific contamination cases. This category addresses field and laboratory quality assurance procedures and data reliability and quality in determining conclusions in each contamination case.

The field "§5.236" is included in Table 1 to designate cases subject to notification requirements under Texas Water Code Section 5.236 for the Texas Natural Resource Conservation Commission. A "Y" code identifies those cases in which contamination may potentially affect a public drinking water supply or has resulted in point-of-use impacts on domestic, industrial, or municipal wells. An entry in this field constitutes notification under TWC §5.236 to local officials for cases reported since the issuance of the previous report. The "Y" code appears only in the report in which the case is listed as a new TWC §5.236 case (i.e., cases identified in previous reports are not identified in this report).

Enforcement Status Matrix

This report is required by Section 26.406 to indicate the status of enforcement action for each instance of ground-water contamination. For purposes of this report, enforcement action includes any agency action which accomplishes or requires the identification, documentation, monitoring, assessing, or remediation of ground-water contamination. However, the objectives of enforcement action and the means by which enforcement is conducted vary among the regulatory programs.

To describe only an agency's enforcement actions presents only half the regulatory picture. Enforcement is ineffective if the required actions are not carried out. Therefore, agency activities dealing with contamination incidents are placed in the context of activities necessary to address the assessment and mitigation of incidents of ground-water contamination. This comparison of the level of agency action and the status or level of contamination assessment and mitigation is presented in the enforcement status matrix (see Figure 3).

The matrix allows a one-to-one correspondence between an agency's response and the completion of the discrete phases in the progression of contamination investigation. The vertical axis of the matrix gives the level of agency response which corresponds to the first number given in the ENFORCEMENT STATUS field in the contamination case description table. The horizontal axis gives the level or status of contamination site activity corresponding to the second number in the ENFORCEMENT STATUS field in the table.

Different circumstances at the same level of agency response or the same level of contamination site activity can be indicated using an alphabetical code associated with each of the two numerical codes. These codes (YA,XA), presenting the enforcement status, followed by the activity status, are tabulated for each contamination case in Part II of this report.

Once familiar with the matrix, a reader will be able to quickly discern the status of an incident and relate its progress in the respective regulatory program to all other incidents. The matrix can also summarize the status of all incidents by showing how many occur in each grid of the matrix. Each agency table is followed by an Enforcement Status Summary, which consists of an enforcement status matrix summarizing cases falling in each gridspace. In addition, each table is accompanied by a statewide map showing the number of ground-water contamination cases, by county.

Enforcement Status Codes

In general, regulatory programs are structured to achieve the desired degree of environmental protection and mitigation with the lowest possible level of agency oversight. Routine monitoring is an example of this type of oversight activity. When monitoring or other activities indicate that greater agency involvement is necessary to address a contamination case, the agency can take enforcement actions. The enforcement status codes are described below in the order that reflects the progression of enforcement actions available to most of the agencies contributing to this report. (Note: Not all agencies or programs within an agency will follow all of this sequence: for example, the Superfund program of the TNRCC starts at Status Code 5).

Code	Enforcement	Description
0	Voluntary	The entity addresses the contamination incident without being compelled to do so by enforcement action and reports its actions to the agency.
1	Staff Discovery	The agency confirms identification of a contamination incident through its activities, such as: A) inspections, B) reviews of self-reported data, C) complaints received, or D) referrals received from other agencies.
2	Staff Action	The agency initiates an action to address a contamination incident, such as: A) an information request of the entity, B) approval of a work plan (assessment, corrective action, etc.), C) sending a notice of contamination to affected parties, or D) referring the incident to another agency with jurisdiction.
3	Executive Action	Action at the highest level of the agency, such as: A) issuing a permit with corrective action provisions, B) issuing an administrative order, C) other executive level action such as letter of approval or revocation, or D) referral to federal authorities such as U.S. EPA.
4	Court or Federal Agency Action	When other options fail or do not apply, an agency can: A) seek legal representation by the Texas Attorney General before the courts, or B) let federal agencies seek resolution according to federal laws or programs.

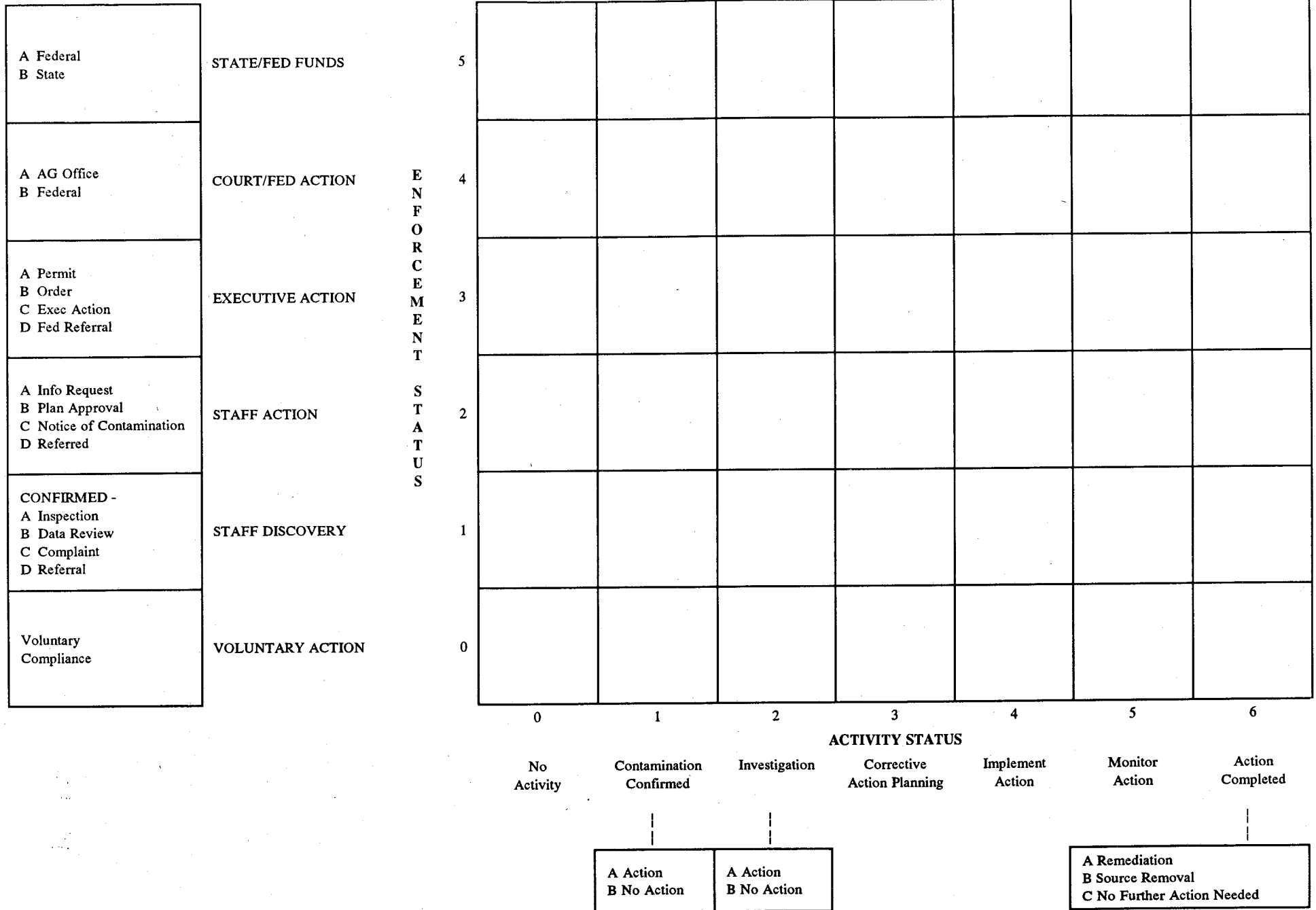
- 5 State or Federal Funds The agency, by utilizing special state and federal funds, finances the cost of addressing contamination incidents. Examples are the federal and state "superfunds" for abandoned waste sites, and the state fund for plugging oil and gas wells.

Activity Status Codes

In general, a ground-water contamination incident will be addressed with the following sequence of actions which can be performed by either the regulated entity or by the agency.

Code	Activity	Description
0	No Activity	No activity has occurred at the incident site (The special case of 0,0 code-voluntary no activity - is without significance in the status matrix because an incident could not be included in this report if the agency did not know about it.)
1	Contamination Confirmed	Detection of contamination is being validated by means of contamination resampling or data quality assurance controls, etc. If validated, options are to: A) take action (investigate further), or B) not take action.
2	Investigation	An incident is being studied to determine the extent, composition, or other properties and circumstances of the contamination. Additional action may or may not be taken based on the findings of the investigation.
3	Corrective Action Planning	A remedy to the contamination is being planned, based on the findings of the investigation phase. Examples include planning to disinfect a well, replace a well, contamination source removal, aquifer restoration, etc.
4	Implement Action	The planned remedy is being carried out.
5	Monitor Action	The effectiveness of the remedy is being monitored. This can be a long or short-term action and can be done during and after remedy implementation.
6	Action Completed	The remedy is considered complete when the desired effect has been achieved or when no further action is required.

Figure 3. Enforcement Status Matrix



GROUND-WATER CONTAMINATION GUIDANCE

Ground-Water Protection Policy

The state ground-water protection policy was set out by the Legislature in 1989 in House Bill 1458. It has been codified as Section 26.401 of the Water Code. The Policy recognizes:

- ground-water contamination may result from many sources, including current and past oil and gas production and related practices, agricultural activities, industrial and manufacturing processes, commercial and business endeavors, domestic activities, and natural sources that may be influenced by, or may result from, human activities;
- the variability of the state's aquifers and their susceptibility to contamination;
- the importance of maintaining water quality for existing and potential uses;
- the protection of the environment and the public health and welfare requires that ground water be kept reasonable free of contaminants that interfere with present and potential uses; and
- that various existing and potential uses of ground water are important to the long-term economic health of the state.

The Policy states that discharges of pollutants, disposal of wastes, and other regulated activities be conducted in a manner that will maintain present uses and not impair potential uses of ground water or pose a public health hazard. The Policy further states that the quality of ground water be restored if feasible. The Policy sets out nondegradation of the ground-water resources of the state as the goal for all state programs. The use of the best professional judgement by the responsible state agencies in attaining the goal and policy is also recognized. The programs of the various state agencies are in general administered to attain this goal. The Ground-Water Protection Policy is included as Appendix 8.

Ground-Water Classification System

The Texas Groundwater Protection Committee and its member agencies recognize that ground-water classification is an important tool to be used in the implementation of the state's ground-water protection policy. Through classification, the ground waters in the state can be categorized and protection or restoration measures can then be specified by member agencies according to the quality and present or potential use of the ground water.

The Committee has developed a ground-water classification system for use by state agencies. Four classes are defined based on quality as determined by total dissolved solids (TDS) content. The names and concentration ranges are based on traditional nomenclature associated with each class. Fresh ground water has a TDS concentration range from zero to 1,000 milligrams per liter (mg/L); slightly saline ground water, a TDS concentration range from 1,000 to 3,000 mg/L; moderately saline ground water, a TDS concentration range from 3,000 to 10,000 mg/L; and very saline ground water to brine, a TDS concentration greater than 10,000 mg/L. Quality also determines usability; however, it is implicit in the

classification that a water-bearing zone must be able to produce sufficient quantities of water to meet its intended use. The Ground-Water Classification System adopted by the Committee is given in Appendix 9.

The ground-water classification system is applicable to all ground waters in the state. In assigning a classification, the member agencies attempt to use the natural quality of the ground water that is unaffected by discharges of pollutants from human activities. All usable and potentially usable ground waters are subject to the same protection afforded the state's policy goal. Starting with the nondegradation goal, protection or restoration measures can be varied according to the response level set by the classification so long as the following conditions are met:

- Current ground-water uses are not impaired;
- Potential ground-water uses are not impaired;
- A public health hazard is not created; and
- The quality of ground water is restored if feasible.

In determining protection or restoration measures, an agency would consider all beneficial uses to which ground water of a given quality can currently or potentially be put. Generally, the use of ground water requiring the highest degree of protection or restoration is human consumption as drinking water. Protection for this use will also be protective of all other current or potential uses in almost all circumstances. These considerations facilitated defining two response levels for purposes of assigning protection or restoration measures that are commensurate with the potential to impact human health and the environment.

- Level I response for the fresh, slightly saline and moderately saline classes should be based on the current or potential use as a human drinking water supply.
- Level II response for the very saline to brine class should be based on indirect exposure (i.e., by means other than drinking) or no human consumption.

In specifying a protection or restoration measure, member agencies should apply best professional judgement on a case-by-case basis. Evaluations to be made include, but are not limited to, such factors as productivity, the availability of alternate sources of water, background concentrations of naturally occurring constituents, the effects of constituents on usability, traditional and potential beneficial uses of the water, economic and technical feasibility of treatment, and projected needs for and types of impacts on these ground waters.

The classification system is intended to be implemented by member agencies as an integral part of their ground-water quality programs. In addition to its response setting function, the classification system can also serve as a common basis among the various programs to foster consistency.

Risk-Based Cleanup Levels

The state's policy on remediation of ground-water contamination is that the quality should be restored if feasible. (Appendix 8). The determination of feasibility examines the adequacy of remediation or ground-water cleanup technologies, and the economic costs of remediating contaminated ground water to its original condition. Examples of technical feasibility issues include the ability to completely withdraw the affected ground water and the ability to remove or treat all contaminants to background concentrations. Examples of economic feasibility issues include the high cost of sophisticated treatment technologies and the long time periods required to retrieve the affected ground water for treatment. In many cases contaminated ground water cannot be restored to its original quality, and significant costs are incurred at many sites in the recovery and treatment of ground water. It may not be technically possible or cost-effective in all cases to clean ground water to its original quality.

Recognizing this situation, the state's policy requires that ground water be kept reasonably free of contaminants that would interfere with present uses or impair future uses of ground water. In response, TNRCC is developing an approach which focuses on protection of ground water for its highest quality use, related to human health, and which addresses the cost of available remediation technologies. TNRCC is implementing a risk-based approach to setting cleanup levels that is based on sound science, flexibility, and common sense.

Risk-based cleanup levels refer to a site-specific consideration of the actual or reasonable potential for public and environmental exposure to contaminants in the determination of the timing, type, and degree of site remediation. Human health risk assessment is the process of quantifying the potential adverse human health effects due to exposure to site-specific chemicals. A risk assessment process was first proposed by the National Academy of Science in the 1983 publication: Risk Assessment in the Federal Government: Managing the Process. The basic process proposed by the National Academy of Science is the foundation for most published risk assessment guidance documents developed by state and federal regulatory agencies.

The risk assessment process consists of four steps: hazard identification, dose-response assessment, exposure assessment, and risk characterization. The objective of hazard identification is to determine whether the available chemical-specific scientific data describe a causal relationship between exposure to the chemical and adverse human health effects. The dose-response assessment quantifies the relationship between the dose (amount of chemical that the organism is exposed to) and the response (adverse health effects). The objective of the exposure assessment is to analyze site-specific information to estimate the most likely dose to potential human receptors. The risk characterization uses information from the previous three steps to estimate a probability of adverse human health effects. The risk characterization answers the question "What risk is posed by the situation?". This is followed by the risk management step which answers the question "What should be done with the risk that has been quantified?". Depending on the level of the risk and the current regulatory policies, risk management may involve no-action, engineering solutions such as soil and ground-water remediation, or institutional controls such as deed restrictions or limiting access to the site. Thus, while risk-based decision-making can be as protective of human health and the environment as other approaches, it offers a scientifically sound and administratively effective way to respond to the pressures for timely action at large numbers of sites and efficient use of both public and private resources. Programs in the TNRCC's Office of Waste Management have incorporated risk-based corrective action into their rules or policies.

The Ground-Water Classification System has been incorporated into rules of the industrial solid waste program of the Industrial and Hazardous Waste Division and the Pollution Cleanup Division of the TNRCC for closures and remediations of hazardous and non-hazardous waste sites and areas of contamination. The rules, known informally as the Risk Reduction Rules, were promulgated in Title 30 Texas Administrative Code Chapter 335, Subchapters A and S, with an effective date of June 28, 1993. These rules specify three risk reduction standards, or levels of cleanup, for contaminated media including ground water. Standard 1 calls for cleanup to background conditions regardless of the ground-water classification. Standards 2 and 3 allow for consideration of the potential use of ground water as a human drinking water resource based on Total Dissolved Solids (TDS) concentration. Cleanup levels are initially based on human health criteria or promulgated drinking water standards for ground water with a background TDS concentration less than 10,000 milligrams per liter (mg/L), consistent with the classification. Other considerations specified in the rules can adjust these levels, taking into account ecological impacts or ingestion rates reflecting residential or industrial exposure. For example, the point of exposure where ground water would be pumped from a well, is set at the waste unit for Standard 2, but can be varied for Standard 3. Standard 3 can utilize an alternate concentration limit determined by site specific considerations. In both Standards 2 and 3, phase-separated liquids such as gasoline must be removed or decontaminated to the extent practicable, and effects of contaminant migration to surface water or other drinkable ground-water resources must be evaluated. If the salinity of the ground water exceeds the 10,000 mg/L TDS threshold, Standard 2 utilizes a multiplier of 100 times the drinking water standard to set a maximum level, subject to other limitations; whereas cleanup levels for Standard 3 are based on criteria other than human health protection.

The Ground-Water Classification System has also been incorporated into a guidance document of the Petroleum Storage Tank Division of the TNRCC for closures and remediation of leaking aboveground and underground storage tank sites. The guidance, known formally as Risk-Based Corrective Action for Leaking Storage Tank Sites, was published in January 1994 (TNRCC Regulatory Guidance RG-36). This guidance specifies two risk-based plans, or levels of cleanup, for contaminated media including ground water. Plan A and Plan B allow consideration of the potential use of ground water as a human drinking water resource based on TDS concentration and production potential. However, in contrast to the risk reduction rules, heavily weighted factors in determining target cleanup goals are the traditional demonstrated beneficial use of the affected water-bearing zone and the actual TDS of the ground water when less than 10,000 milligrams per liter (mg/L). Where certain criteria are met, different assumptions may be employed to set alternate human-ingestion based ground-water cleanup goals. Cleanup levels are initially based on human health criteria or promulgated drinking water standards for ground water with a background TDS concentration less than 10,000 mg/L, consistent with the classification. Other considerations specified in the guidance can adjust these levels, taking into account vicinity to water wells and other receptors, ecological impacts, or ingestion rates reflecting residential or industrial exposure. For example, the point of exposure where ground water would be pumped from a well is set at the source area for Plan A, but can be varied for Plan B. Plan A utilizes a multiplier of 100 times the applicable ground water standard and equilibrium partitioning theory to set a ground-water protective soil standard. Plan B utilizes an alternate concentration limit determined by site specific considerations. In all cases, phase-separated liquids such as gasoline must be removed or decontaminated to the extent practicable and effects of contaminant migration to surface water or other drinkable ground-water resources must be evaluated. If the salinity of the ground water exceeds the 10,000 mg/L TDS threshold, cleanup levels are based on criteria other than human health protection. The guidance incorporates the Ground-Water Classification System in the same manner as the original Guidance Manual for LPST Cleanups in Texas issued in January 1990.

Ground-Water Contamination

The definition of ground-water contamination adopted by the Committee (30 Texas Administrative Code §601.3) for use in this report is given in Appendix 3 and is paraphrased below:

Ground-Water Contamination - The detrimental alteration of the naturally occurring physical, thermal, chemical, or biological quality of ground water. Further, ground-water contamination, for purposes of inclusion of cases in the public files and the joint ground-water monitoring and contamination report, shall be limited to contamination reasonably suspected of having been caused by activities of entities under the jurisdiction of the agencies identified in the Texas Water Code §26.406, Committee rules, and subsequent legislative amendments. Reported contamination cases are generally limited to those affecting usable quality ground water (less than 10,000 milligrams per liter of dissolved solids).

The first sentence of the definition is based upon the definition of pollution given in TWC §26.001, and suggests that in identifying contamination, the quality of ground water must be altered detrimentally. The definition implies that a comparison can be made between known background or natural water-quality conditions and a sampling event which indicates the presence of a contaminant not occurring naturally, or a naturally occurring constituent in amounts or a concentration greater than its naturally occurring concentration. The definition then limits the scope of contamination to activities of entities under the jurisdiction of the agencies participating in this report. This limitation excludes naturally occurring saline or highly mineralized water and the intrusion of these waters into usable quality ground-water resources. The contamination cases identified in this report are primarily those where contaminants have been discharged to the surface, to the shallow subsurface, or directly to ground water from activities such as the storage, processing, transport, or disposal of products or waste materials.

TWC Section 26.406 requires the listing and description of documented cases of ground-water contamination reasonably suspected of having been caused by activities under the jurisdiction of state agencies with ground-water protection programs. While the definition of ground-water contamination is broadly interpreted to encompass a large universe of identified cases, the documentation of ground-water contamination should be considered more carefully in order to assure accuracy and fairness in reporting impacts to ground-water resources. Documentation of contamination requires an evaluation of the significance of the data, the reliability of the data, and proper interpretation of the data.

Information and analyses of ground-water conditions should be representative of the actual conditions at the site. The data should also be complete enough to justify conclusions or further actions with regard to documenting contamination including: whether a well is completed in more than one aquifer, whether a contaminant is present in the aquifer, or whether it has been introduced into the well from the surface. Consideration of these factors are incorporated into the design of monitoring programs and sampling procedures for each regulatory program. These factors are also important considerations for ambient ground-water monitoring program design.

Ground-water information, especially analytical data, must be of reliable quality. A ground-water sample is subject to inadvertent alteration at many points from its removal at the well to its final laboratory analysis. It is important that reliable, verifiable procedures be used for sampling, handling, and laboratory analysis. Verification of analytical results is often desirable before concluding that

contamination has occurred. Verification procedures include resampling and splitting samples with other entities for comparison of analytical results.

Proper interpretation of information and analytical data is essential to the goal of documenting ground-water contamination. Comparison of sampling results to known background water quality is often necessary to determine if contamination has occurred. Some compounds such as refined gasoline or synthetic organic compounds are not naturally occurring and their presence in detectable amounts constitutes contamination. Other constituents such as sodium, chloride, and nitrate are naturally occurring and a comparison to known background water quality is necessary to determine whether contamination has occurred.

As noted earlier, the occurrence of highly mineralized ground water or the reporting of significant concentrations of dissolved solids and certain other naturally occurring constituents from ground-water monitoring programs does not, of itself, constitute ground-water contamination. Many aquifers contain water categorized as slightly saline to very saline, ranging from 1,000 milligrams per liter (mg/L) of dissolved solids to 10,000 mg/L and greater. Mineralized waters are the result of natural hydrogeologic processes involving restricted circulation, chemical reactivity, and residence time. These conditions exist in many areas of the state and wells producing poor quality waters are common.

Notification of Ground-Water Contamination to Regulatory Agencies

The TNRCC is the state's lead agency for the response to all hazardous substance discharges or spills, and discharges or spills of other substances and certain inland oil discharges or spills which may cause pollution. This authority is derived from §26.261 through §26.268 of the Texas Water Code (Texas Hazardous Substances Spill Prevention and Control Act), and §26.039, Texas Water Code. In addition, Texas Water Code, §5.103 provides the TNRCC with the authority to adopt any regulation necessary to carry out its powers and duties under the Texas Water Code and other laws of the state. §26.039(b) states: Whenever an accidental discharge or spill occurs at or from any activity or facility which causes or may cause pollution, the individual operating, in charge of, or responsible for the activity or facility shall notify the commission as soon as possible and not later than 24 hours after the occurrence. §26.039(a) defines an accidental discharge as an act or omission through which waste or other substances are inadvertently discharged into water in the state. It further defines a spill as an act or omission in which waste or other substances are deposited where, unless controlled or removed, they will drain, seep, run, or otherwise enter water in the state.

It is recommended that discharges and spills be reported by telephone to the appropriate TNRCC Regional Office and to the Emergency Response Center. The telephone numbers for the TNRCC's Regional Offices are included in Appendix 6. The telephone number for the Emergency Response Center is (512) 463-7727. The initial telephone report should provide, at a minimum, and to the extent known, the following information: (1) the date and time of the incident; (2) a specific description or identification of the waste, hazardous substances, or other substances discharged or spilled; (3) an estimate of the quantity discharged or spilled; (4) the duration of the incident; (5) a description of the waters or other media involved, affected, or threatened; (6) the source of the discharge or spill; and, (7) the name, address, and telephone number of the responsible person.

Based upon the number of inquiries and requests, the Commission believes there is a need to document the location and nature of historical contamination discovered during routine site assessments and any

other investigation that documents contamination on land or in the ground water. Historical contamination is not considered attributable to any known discharge or spill incident. The Commission wishes to maintain a clear distinction and prevent duplication of effort in addressing ongoing discharges or spills requiring immediate response and cleanup to remove or prevent contamination from entering surface or ground waters and reports of historical contamination that are not an immediate threat to surface or ground waters.

It is recommended that the person or entity discovering historical contamination submit written notification to the appropriate Regional Manager and the Emergency Response and Assessment Manager within 10 working days of discovery. Discovery of historical contamination can occur either through observation or through receipt of analytical sampling data. The notification should include the address and exact location of historical contamination, the date and method of discovery, the nature of the historical contamination, an estimate of the extent of contamination, possible sources if any can be determined, the current property owner and/or operator of the location of the contamination and any other appropriate information. The address and telephone numbers for the TNRCC's Regional Offices are included in Appendix 6. The Manager of the Emergency Response and Assessment Section can be contacted at P.O. Box 13087, Austin, Texas 78711-3087, and by telephone at (512) 239-2505. In the determination that the discovery of historical contamination indicates the presence of imminent and substantial endangerment, the TNRCC's appropriate Regional Manager (Appendix 6) and the Emergency Response Center, at (512) 463-7727, should be contacted within one hour.

The guidance, as outlined above, generally applies only to discharges or spills and contamination under the regulatory jurisdiction of the TNRCC. All response and cleanup operations resulting from oil discharges or spills that enter or threaten to enter coastal water of the state are administered by the Texas General Land Office pursuant to Chapter 40 (Oil Spill Prevention and Response Act of 1991) of the Texas Natural Resources Code.

Likewise, the Railroad Commission of Texas (RCT) is generally the agency to respond for discharges or spills from activities associated with the exploration, development, or production, including storage or transportation, of oil, gas, and geothermal resources (Texas Natural Resources Code, §§85.042, 91.101, and 91.601). Discharges or spills from brine mining or surface mining are also under the jurisdiction of the RCT. In general, the RCT has jurisdiction over discharges or spills associated with the transportation of crude oil prior to refining of the oil and of natural gas prior to its use in a manufacturing process or as a residential or industrial fuel. As a result, discharges or spills from crude oil or natural gas pipelines are under the jurisdiction of the RCT. However, discharges or spills from pipelines transporting refined products such as gasoline, diesel, or other fuel oils fall under the regulatory jurisdiction of the TNRCC, and the outlined reporting recommendations should be followed. As specified under the State of Texas Oil and Hazardous Substances Spill Contingency Plan, the TNRCC serves as the lead agency in directing and approving the response for the discharge or spill of a harmful quantity of crude oil (defined as five or more barrels discharged or spilled on the ground or any quantity discharged or spilled into water) during highway or rail transportation.

Regulatory Agency Notification to Local Officials

As previously noted, TWC §5.236 (House Bill 938, 70th Texas Legislature, 1987) requires the Texas Natural Resource Conservation Commission to provide notice to local officials regarding ground-water contamination which may affect drinking water supplies in their area. Notification is provided to county

judges and county health entities to supply information on ground-water impacts to drinking water supplies within the county. Typically, the TWC §5.236 cases are identified in the report only for the year the case was reported as new.

The identified cases requiring notification under TWC §5.236 are indicated in the field "§5.236" in the Texas Natural Resource Conservation Commission table located in Part II. There are forty-two TWC §5.236 cases listed in this report. In previous reports prepared by the Committee, 563 cases have been listed as TWC §5.236 cases (HB 938 cases in previous reports). Fifteen cases were listed in 1993, 41 cases were listed in 1992, and 507 cases were listed in 1991. The large number of TWC §5.236 cases listed in the 1991 report included all TWC §5.236 cases identified up to March 31, 1992.

PART I

GROUND-WATER PROTECTION PROGRAM DESCRIPTIONS

Texas Natural Resource Conservation Commission

Texas Department of Health

Texas Department of Agriculture

Railroad Commission of Texas

Texas State Soil and Water Conservation Board

Texas Water Development Board

Texas Alliance of Groundwater Districts

Texas Agricultural Experiment Station

Bureau of Economic Geology

Interagency Pesticide Database

Texas Natural Resource Conservation Commission

Office of Waste Management

Petroleum Storage Tank Division
Industrial and Hazardous Waste Division
Municipal Solid Waste Division
Pollution Cleanup Division (Superfund)
Waste Planning and Assessment Division

Office of Water Resource Management

Watershed Management Division
Water Planning and Assessment Division
Water Utilities Division
Agriculture and Rural Assistance Division

Office of Legal and Regulatory Services

Field Operations Division
Enforcement Coordination and Litigation Division
Legal Services Division
Environmental Training Division

(Contributing Divisions Underlined)

Office of Waste Management

Petroleum Storage Tank Division

Enforcement Section
Reimbursements Section
Registration Section
Responsible Party Remediation Section
Contracts Section
Technical Services Section
Stage II Vapor Recovery Section
State-Lead Remediation Section

Industrial and Hazardous Waste Division

Corrective Action Section
Enforcement Section
Permits Section
UIC, Uranium, and Radioactive Waste Section
Technical Consultants Section
Waste Evaluation Section

Municipal Solid Waste Division

Compliance/Enforcement Section
Permits Section
Administration and Logistical Support Section
Automotive Programs Section

Pollution Cleanup Division (Superfund)

Technical Support Section
Emergency Response and Assessment Section
Investigation Section
Engineering Section

Waste Planning and Assessment Division

Bankruptcy Program Administrator
Capacity Assessment Section
Solid Waste Planning Section
Historically Under-Utilized Business Disadvantaged Business Enterprises

(Contributing Sections Underlined)

Petroleum Storage Tank Division (PST)

Program Description

The Petroleum Storage Tank Division regulates underground and aboveground product storage tanks as authorized by the federal Solid Waste Disposal Act of 1970, as amended by the Resource Conservation and Recovery Act of 1976, and empowered by Subchapter I, Chapter 26 of the Texas Water Code. Approximately 95% of the regulated storage tanks contain petroleum products with the remainder containing regulated hazardous substances.

In accordance with the underground storage tank technical standard requirements found in TNRCC rules, Title 30, Texas Administrative Code, Chapter 334, a method of product release detection is required for all underground storage tanks. Monitoring ground water for the presence of a regulated substance is an acceptable method of release detection. At regulated facilities where a product release has impacted ground water, quarterly ground-water monitoring is required in conjunction with any necessary remedial activities until contaminant concentrations reach acceptable levels determined by the PST staff on a site-by-site basis.

Status of Ground-Water Monitoring Programs

The PST Division regulates 60,907 facilities containing 155,308 registered underground storage tanks and 17,649 registered aboveground storage tanks. Some of the inherent problems of this regulatory program include the sheer number of regulated facilities and their corresponding wide geographical distribution throughout the state. Ground water is monitored at these facilities when releases have been detected or as an option for release detection. New and existing facilities will require retrofitting and are subject to release detection requirements.

There are an estimated 34,202 monitor wells in place under the PST regulatory program. In 1994, the PST Division received monitoring reports from 1,532 leaking petroleum storage tank (LPST) sites which contain approximately 10,724 monitor wells. Of these, approximately 7,660 monitor wells have detected contamination to ground water. During 1994, approximately 36,057 ground-water samples were collected from the 1,532 LPST sites. Approximately 25,755 of these samples showed ground-water contamination.

Status of Ground-Water Contamination

To date, a total of approximately 5,997 ground-water contamination incidents have been documented by the PST Division. There have been 1,111 cases deleted due to completed action from this and previous reports. For 1994, 4,894 cases are listed by county in Table 1 under the division heading "PST". There were 315 cases of ground-water contamination identified and added in 1994. Of these, 279 cases are new and 36 cases were reopened or upgraded. Forty-two cases required notification to local officials under TWC §5.236. A total of 314 cases were deleted from the 1993 report. Action was completed (activity status 6) on 283 cases, and of the remaining 31 cases, five were duplicate listings and 26 were downgraded as having no impact on ground water (soil contamination only).

Industrial and Hazardous Waste Division (IHW)

Program Description

The Industrial and Hazardous Waste Division regulates the disposal of hazardous and non-hazardous industrial solid waste and hazardous municipal waste under the authority of the Texas Solid Waste Disposal Act, as amended (Chapter 361, Texas Health and Safety Code), and under federal authorization to administer the federal Resource Conservation and Recovery Act (RCRA), as amended. The IHW also administers a radioactive materials licensing program under the authority of the Atomic Energy Act of 1954, as amended, and the Uranium Mill Tailings Radiation Control Act of 1978. The IHW acquired responsibility for monitoring ground-water quality potentially affected by radioactive waste disposal sites, from the Texas Department of Health, Bureau of Radiation Control, on March 1, 1992. In addition to federal authorization, the IHW also enforces violations of the Texas Water Code Section 26.121, which prohibits unauthorized discharges into or adjacent to waters in the state, including ground water.

Under RCRA authorization, the IHW Division regulates the ground-water monitoring programs of approximately 500 industrial facilities with land disposal units. Land disposal units subject to regulation include landfills, landfill spill sites where contamination is not removed, surface impoundments, land treatment units, and waste piles. Monitoring of ground-water quality in the uppermost aquifer beneath these units is achieved through the combined efforts of the Permits; Corrective Action; Underground Injection Control, Uranium, and Radioactive Waste; and Enforcement Sections of the IHW Division.

More than one type of monitoring program can be required at a facility, depending on the number, age, and location of land disposal units and the applicable regulatory programs. Essentially, as many as seven (7) distinct monitoring programs could be required at an industrial facility as a result of changes in the hazardous and solid waste program over time for the facility. A summary of major programs and program changes follows.

Prior to 1981, monitoring at solid waste sites was required: 1) by permit for off-site commercial disposal facilities; 2) pursuant to an information request to complete a solid waste registration for on-site non-commercial disposal facilities; or 3) in response to enforcement directives. Monitoring requirements were not standardized.

Since November 19, 1981, all on-site disposal facilities subject to RCRA have been required by agency rules to conduct a standardized detection monitoring program (Program No. 1) during the interim status period until such time as a permit with site-specific monitoring requirements is issued, or the waste facility is closed by removal of hazardous waste and contamination to levels protective of human health and the environment. Unless specific variances are granted, this program requires all operators to sample for a standard suite of parameters and to perform the same statistical evaluation of the results. When a release is indicated, the operator implements an assessment monitoring program (Program No. 2) designed to determine the composition and extent of the release.

Once permitted, an operator continues to monitor the waste units according to provisions in the facility's permit. A permitted detection monitoring program (Program No. 3) is specified for units for which no release has been indicated. The sampling program is based on hazardous constituents specific to the waste being disposed. Should a release occur, the operator implements a compliance monitoring program

(Program No. 4) wherein the monitor well system is sampled for all hazardous constituents, about 270 in number, and a concentration limit is established for each detected constituent. Should this value be exceeded in subsequent sampling events, the operator must implement a corrective action program (Program No. 5).

In general, corrective action entails three activities. Source remediation activities are usually performed first. This includes removal, treatment, and containment of waste and contaminated soils, or fixing leaks in tanks, pond liners, pipelines, etc. The other two activities, performed concurrently, are aquifer remediation, such as use of extraction wells or french drains, and ground-water monitoring to measure the effectiveness of the remedy.

The Hazardous and Solid Waste Amendments (HSWA) of 1984 added additional investigation and corrective action requirements to permitted RCRA facilities specific to releases from solid waste management (including pre-RCRA units) at the facility. Once corrective action measures prompted by a facility investigation are set in place through the RCRA Facility Investigation (Program No. 6) for such units, the permit will be amended to include monitoring and performance standards in a manner similar to RCRA units. Many of the pre-1981 monitoring programs will be added to RCRA permits by this requirement.

Releases from solid waste facilities or sites or activities not subject to RCRA are monitored, investigated, or remediated as necessary (Program No. 7) in response to ground-water quality assessments performed in conjunction with approved closure activities, TNRCC enforcement orders, court judgements, spill investigations, or complaint investigations.

New ground-water protection standards for hazardous and non-hazardous wastes were promulgated by the TNRCC and became effective on July 28, 1993 as the Risk Reduction Rules. The Risk Reduction Rules serve to protect human health and the environment and are located in Subchapter S of Chapter 335, 30 Texas Administrative Code.

Ground-water monitoring of the mining and milling of uranium ores and the disposal of radioactive substances, including any low-level radioactive wastes or naturally occurring radioactive materials, is regulated by a radioactive material licensing program. Currently, no low-level radioactive waste or naturally occurring radioactive material disposal sites are licensed in the state of Texas. The licensing program is administered by the Uranium and Radioactive Waste Section of the IHW in conjunction with the Underground Injection Control program within the IHW's Permits Section. Jurisdiction over disposal activities was transferred from the Texas Department of Health, Bureau of Radiation Control, to the TNRCC on March 1, 1992. Authority over source material (uranium) recovery and processing was transferred to the TNRCC on September 1, 1993. The program is overseen by the U.S. Nuclear Regulatory Commission. Because of prior contractual agreements between the state of Texas and the U.S. Department of Energy, oversight authority for the Falls City uranium mill tailings disposal project was not transferred to the TNRCC and remains with the Texas Department of Health, Bureau of Radiation Control.

Ground-water protection standards applicable to facilities that manage uranium or thorium byproduct materials were promulgated by the U.S. Environmental Protection Agency (EPA) in October 1983 (Subparts D and E of 40 CFR Part 192). The 40 CFR Part 192 requirements, which became effective in December 1983 for U.S. Nuclear Regulatory Commission (NRC) and Agreement State licensees and license applicants, imposed by reference many ground-water protection provisions of the Resource

Conservation and Recovery Act (RCRA) program under the Solid Waste Disposal Act. The NRC amended 10 CFR Part 40, Appendix A to conform to the standards promulgated by the EPA in November 1987. As an Agreement State, Texas adopted similar rules in Texas Regulations for Control of Radiation Part 43, "Licensing of Uranium Recovery Facilities." These rules became effective on April 1, 1990.

IHW's Underground Injection Control (UIC) program, administered under the authority of the federal Safe Drinking Water Act, regulates Class III injection wells which are used to inject solutions underground in order to produce minerals. Since the producible minerals are found in an underground source of drinking water as defined by EPA, an Aquifer Exemption is necessary in

order to allow injection. Therefore, as an essential part of the UIC program, monitoring of ground water is required before, during, and after mining occurs at a Class III injection well project.

Since 1975, when the first Class III injection well permit was issued, 34 sites have been permitted for uranium mining, six for Frasch sulfur mining, and three for sodium sulfate mining. Ground-water monitoring varies for each of the three types of mining. The three sites which mined for sodium sulfate are currently being plugged because of unfavorable economic conditions. Only two of the original six Frasch sulfur sites are currently in operation and monitoring at those sites consists of quarterly monitoring of existing area water wells. Off-site contamination from these sulfur sites is highly unlikely since sulfur must be super-heated to a liquid state in order for it to flow. Any movement away from the mine area would cool and harden the sulfur. By far, the most extensive ground-water monitoring is involved in the uranium program.

Ground-water samples must be analyzed prior to any injection into a Class III well at a uranium mining site in order to obtain background or pre-mining values. In many cases, the natural background values for these last two parameters will exceed EPA drinking water standards because of the existence of the ore body itself.

During the mining phase of the project, the mining companies are required to submit quarterly monitoring reports for review and approval. The reports contain ground-water analyses from within the zone being mined as well as ground water from aquifers overlying and underlying the mined zone. Analyses include conductivity, uranium, sulfate or chloride, and in some cases, ammonia. These control parameters are used to detect movements of mining fluids, or excursions, out of the mine area and into the monitor wells. If an excursion is detected, additional monitoring is required and steps must be taken by the company to control the mining fluid plume. A company's failure to conduct additional monitoring and control the plume is a violation of the permit, which will result in appropriate enforcement action by the TNRCC.

Once mining is completed, the affected ground water must be restored to levels consistent with baseline values and with previous ground-water use. Once restoration is completed, a six-month stability period must take place before the area is declared restored and the wells are plugged. To insure the aquifer is restored to levels approved by the Commission, ground-water samples are taken for verification every other month by the Commission and the company to be analyzed in separate labs. At any time during the life of the project, water samples may be taken by Commission officials, or water samples taken by the company may be split with field inspectors for verification of sampling procedures, techniques, and results.

There are approximately 120 Class I injection wells in Texas that average approximately 12 inches in diameter, and are, on average, approximately 5,000 feet deep. The wells are required to have surface casing below the lowermost underground source of drinking (USDW), regardless of the depth. Approximately one-half of the wells are permitted for hazardous waste, and the other half are permitted to inject only nonhazardous waste. Likewise, 110 of the Class I injection wells are for disposal of on-site generated waste, and ten wells are for commercial disposal of off-site generated waste.

In addition to required licensee monitoring at uranium mining or milling facilities, the TNRCC monitors ground water on a quarterly basis at buried radioactive waste sites. Ground-water monitoring on a case by case basis may also be done on request or in response to pending licensing actions.

Also, IHW's UIC program regulates Class I injection wells. Class I injection wells are used to inject liquid, hazardous or nonhazardous, industrial waste and treated municipal wastewater, below the lowermost USDW. The disposal of certain hazardous wastes in Class I injection wells are prohibited unless (1) it can be demonstrated that the waste is no longer hazardous when it leaves the injection zone, (2) the waste will not leave the injection zone for at least 10,000 years, or (3) the waste is treated to meet or exceed Land Disposal Restriction standards. Exemptions (variances) from

Land Disposal Restrictions may be granted by EPA if the owner can demonstrate through a petition that continued used of an injection well is protective of human health and the environment.

The basic design objectives of Class I injection wells are to keep waste confined to injection zones and permanently isolated from drinking water. The required design of Class I injection wells necessitates use of multiple protective barriers of steel or fiberglass well casings, and casing cements, together with continuous monitoring of the well for development of any leaks, and annual monitoring of the reservoir, to assure separation of injected wastes from the lowermost underground source of drinking water (USDW).

Applications for Class I injection wells must demonstrate that the location is geologically suitable and that the injection zone and confining zone are free of transmissive faults, fractures, and unplugged abandoned wells which could act as conduits for leakage of waste from the injection zone. In addition, reviews of well constructions/pluggings, as well as pressure buildup, are conducted annually. A thorough re-evaluation is also made at the time of permit renewal, before a recommendation for renewal is made. Also, all wells are required to have continuous monitoring of the annulus to detect leaks. Such monitoring provides a continuous indication of mechanical integrity of the well. In a few cases, the Commission has required injection zone pressure monitor wells.

Status of Ground-Water Monitoring Programs

The IHW monitoring programs rely upon over 750 operators or responsible parties to correctly sample, analyze, interpret, and report the significance of ground-water quality at their facilities. TNRCC inspectors and staff check the compliance status of operators annually and perform periodic in-depth reviews, including agency sampling of monitor wells, for all RCRA regulated facilities. Similar actions are performed for non-RCRA sites as the situation dictates. TNRCC analyses are compared to the facility's reported results, sampling procedure, data quality, and interpretations in order to determine the validity of the self-reported data.

Seventeen facilities are included in the radioactive materials licensing program of the TNRCC. Ground-water monitoring is conducted by the TNRCC at ten of these facilities, while the others (the in situ uranium facilities), are monitored for ground-water quality through the self-reporting process overseen by the TNRCC.

The Class III Underground Injection Control program currently includes three sodium sulfate, two sulfur, and 18 uranium facilities. Each uranium mine site contain one to eight production areas for a total of 51 uranium production areas. There are approximately 1,100 wells sampled under the Class III Underground Injection Control program with approximately 4,000 samples taken each year. All of these areas are subject to ground-water monitoring.

Status of Ground-Water Contamination

IHW has a total of 474 confirmed ground-water contamination cases. All cases are listed by county in Table 1 under the division heading "IHW". Of the 474 cases, IHW's radioactive licensing program has confirmed only one case of ground-water contamination at Chevron Resources Co. in Karnes County. IHW's Class III Underground Injection Control program has no confirmed cases beyond the permit facility boundaries. There are no cases of contamination of drinking water supplies from IHW's Class I Underground Injection Control program. The remainder of the contamination cases are reported by IHW Permit, Enforcement, and Corrective Action Sections. One IHW case required notification to local officials under TWC §5.236 since the publication of the previous report. This case is marked with a "Y" code in the §5.236 column in Table 1.

There are 24 new cases in the 1994 report. In addition, during 1994 one existing case was referred to IHW from the Field Operations Division. A total of eight cases have been dropped from the 1993 report. Six cases were dropped because action had been completed on the case (activity status code 6), and two cases previously under investigation required no further action (activity status code 2B).

Of the seven monitoring programs identified in the program description narrative, only the programs monitoring releases (Program Nos. 2, 4, 5, 6, 7) are listed in the table. Programs requiring and implementing assessment of a release (Nos. 2, 4, 6) are considered in Activities Status Code 2. Programs requiring and conducting corrective action monitoring are considered in Activities Code 5. Because of the long-term nature of aquifer remediation programs, the following distinction was made when determining a facility's Activities status:

Code 4 - Implement Action - includes facilities in the process of installing a corrective action system and/or performing source remediation under a specific time frame, such as one or two years;

Code 5 - Monitor Action - includes facilities that have completed short-term activities (Code 4 activities) and are now performing long term remediation and monitoring activities for which no time frame for completion can be specified.

The remediation activity will be considered complete when the required ground-water quality standards have been achieved, as determined by the monitoring program.

Municipal Solid Waste Division (MSW)

Program Description

The Municipal Solid Waste Division (MSW) regulates the collection, handling, storage, processing, and disposal of municipal solid waste in Texas under the authority of the Texas Health and Safety Code (Texas Solid Waste Disposal Act), as amended, and under the federal authority of the Resource Recovery and Conservation Act (RCRA), Subtitle D, as amended. The Compliance and Enforcement Section of MSW is charged with monitoring all activities related to the protection of ground water from degradation by municipal solid waste landfill (MSWLF) activities. The Ground-Water Monitoring Team of that Section is also charged with requiring, implementing, and monitoring corrective and remedial activities associated with ground-water contamination; the Enforcement Team is responsible for enforcement orders and similar actions related to ground-water contamination.

Prior to March 1, 1992, the Bureau of Solid Waste Management of the Texas Department of Health (TDH) was responsible for all activities involving municipal solid waste. On that date, Senate Bill 2 of the 72nd Legislature transferred all powers, duties, rights, and obligations of the TDH pertaining to the treatment, handling, storage, and disposal of municipal solid waste to the Texas Water Commission which, upon merging with the Texas Air Control Board, became the Texas Natural Resource Conservation Commission (TNRCC) on September 1, 1993.

Status of Ground-Water Monitoring Programs

Most major municipal solid waste landfills are required by permit to install ground-water monitoring wells. Some landfills that were not initially required to have monitoring wells have installed them as a result of the subsequent discovery of the potential for contamination. Of the approximately 360 MSWLFs and transfer stations in the regulatory program, 196 had ground-water monitoring systems with an estimated total of 1,400 monitor wells as of December 31, 1994. Under new RCRA Subtitle D rules that went into effect October 9, 1993, almost all municipal solid waste landfills that take more than 20 tons of waste per day are required to have ground-water monitoring systems.

Existing MSW rules have required that each monitoring well have background ground-water samples taken during each of the four calendar quarters, each analyzed for 29 chemical parameters. Subsequent samples are taken quarterly, semi-annually, or annually as required by MSW and analyzed for an abbreviated number of parameters. New rules pursuant to RCRA Subtitle D have requirements that are to be phased in for landfills remaining open, the requirements being based on proximity of a landfill to the nearest drinking water intake (including any surface water intake, domestic well, public water supply well, etc. utilized for human consumption). Changes from existing rules include the requirements of a different suite of parameters, including 47 volatile organic compounds, a certification of the site's ground-water monitoring system, and a different sampling schedule ("detection monitoring") for each open site after the approval of a submitted Ground-Water Sampling and Analysis Plan (GWSAP). About 2,800 samples were collected from all of the wells in 1994. The analyses are reviewed by MSW.

Under existing rules, when regular ground-water analyses have indicated a departure from background or historical levels, or where other evidence of possible contamination is present, MSW has required re-

sampling of existing monitoring wells with added analytical parameters. If a landfill has no monitor wells, or poorly sited monitor wells, MSW has required the permittee to perform a ground-water assessment and, based on the results of the assessment, to install appropriate monitoring wells with subsequent sampling and analysis. If further investigation indicated probable contamination, the permittee would be required to initiate a ground-water characterization study, potentially leading to remediation.

Under the new rules, the permittee is to perform statistical analysis on its site's detection monitoring analyses. If statistical analysis indicates that a statistically significant change in constituent concentration has occurred from background concentrations, the site may resample. If resampling confirms a statistically significant change, the site then becomes subject to the requirements of "assessment monitoring" for additional parameters. This may, in turn, lead to directives for corrective action and/or remediation. During the past year, ground-water characterizations have been in progress at approximately 30 sites, and corrective action has been under way at approximately twelve sites.

At approximately 25 landfills, the permittee is required to perform an annual earth electrical resistivity survey around the perimeter of the site. This geophysical method is effective in some soils for determining the location of possible contaminant plumes. When contamination plumes are suspected, additional investigation is required, usually leading to the installation of monitoring wells and potentially to remediation.

Status of Ground-Water Contamination

Ground-water contamination has been confirmed at the 27 MSW sites listed by county in Table 1 under the heading "MSW". Of those 27 sites, contamination has been found in about 120 samples from an estimated 65 wells. Three of the 27 contamination cases are new to the 1994 report and one of them required the notification of local officials under Texas Water Code §5.236. No sites listed in the 1993 report have been deleted.

**Pollution Cleanup Division
(PCD)
Superfund**

Program Description

In 1980 the United States Congress passed the Comprehensive Environmental Response, Compensation, and Liability Act (CERCLA), commonly known as the "Superfund" law. The purpose of the Superfund legislation was to protect public health and the environment from hazardous substances by authorizing federal action to respond to releases into the environment from abandoned hazardous waste sites. Contaminated sites referred from the Commission's district offices, EPA, local government entities, and individuals are evaluated and ranked according to degree of actual or potential hazard presented to the public health or the environment. High priority sites are referred to EPA for placement on the National Priorities List (NPL). When sites are listed, Commission staff petition EPA for federal funds for planning, site investigation, feasibility studies, design work, and remediation of the site.

The Texas State Superfund Program was created in 1985 by amendment to the Texas Solid Waste Disposal Act to address those sites not eligible for funding under the Federal Superfund Program. The state program follows the same step-by-step process, from corrective action planning to remediation, as described for the federal program. The Act requires that the state program first seek responsible party funding for site cleanup, then seek federal funds, and lastly use state funds.

Ground-water monitoring activities occur throughout the Superfund site investigation and remediation process. Nearby residential and industrial wells, in addition to existing or newly installed site monitoring wells, would typically be sampled to help determine whether a site warrants placement on the NPL. If not, the site would be evaluated for possible inclusion on the Texas State Registry of Hazardous Waste Sites for remediation under the State Superfund Program. Once placed on either the NPL or state registry, the potentially responsible parties (PRPs) are provided the opportunity to enter into enforceable orders to conduct the investigation and remediation of a site. If the PRPs are unwilling, the state proceeds with this work.

A remedial investigation is conducted to characterize the type and volume of contaminants at a site, the media (such as soil or ground water) contaminated, the lateral and vertical extent of contamination, the risk the site poses to human health and the environment, and to allow the selection of a proper remedial alternative during the feasibility study. Ground-water monitoring wells are installed during the remedial investigation to determine the effect, if any, a site has had or may have on local ground-water resources, and to select alternatives which could be used to remediate the problems at the site. The remedial alternative selected is highly site-specific but may involve actions to control the source of the contamination and/or to remove contaminants from a ground-water bearing zone. If the remedy involves the pumping and treatment of contaminated ground water, additional monitoring wells must generally be installed and hydrogeologic data collected during the remedial action. In addition, after the remedial action is complete, ground-water monitoring may occur as a part of the operation and maintenance phase for up to 30 years.

Status of Ground-Water Monitoring Programs

There are presently 29 National Priority List sites in Texas. In addition, 44 sites are proposed or listed on the state registry or are otherwise being investigated and remediated under State Superfund authorities. All of these sites would be subject to the ground-water monitoring program described above. The details and extent of the ground-water monitoring at each site are, however, highly variable. For example, during the remedial investigation at the Pesses Chemical site, a boring to 100 feet did not encounter a ground-water bearing unit. As a result, monitoring wells were not installed. In contrast, at the Odessa Chromium II site, over 400 wells were identified during the water well inventory, and over 300 wells were sampled for hexavalent chromium. A total of 21 monitor wells were installed during a remedial investigation with additional wells installed during the remedial design. More recently, ground-water recovery wells and a water treatment system have been installed and active restoration of the aquifer is underway.

Status of Ground-Water Contamination Cases

There is evidence that 26 Federal Superfund sites have contaminated ground water. Eighteen of the State Superfund sites have been confirmed to have caused ground-water contamination. Many of the State Superfund sites are early in the evaluation stage and may be documented at a later date to have resulted in ground-water contamination. Ground-water contamination has been documented at an additional 41 sites which have not been selected for either the NPL or the state registry. The PCD has been notified of ground-water contamination at some of these sites through the spill notification requirements of Texas Water Code 26.039(b).

There are 85 ground-water contamination case descriptions listed by county in Table 1 under the division heading "PCD". There are nine new cases in the 1994 report. Three cases require notification to local officials under TWC §5.236 since the publication of the previous report. These cases are marked with a "Y" code in the §5.236 column in Table 1. No listings have been deleted from the 1993 report.

Office of Water Resource Management

Watershed Management Division

Enforcement Section

Permitting Section

Water Planning and Assessment Section

Ground-Water Assessment Section

Watershed Assessment and Planning Section

Research and Environmental Assessment Section

Galveston Bay National Estuary Program

Corpus Christi Bay National Estuary Program

Agriculture and Rural Assistance Division

Community Support Section

Permitting and Enforcement Section

Interstate Compacts/Watermaster Section

Flood Management Section

Water Utilities Division

Consumer and Utility Assistance Section

District Administration Section

Monitoring and Enforcement Section

Utility Certification and Rate Design Section

(Contributing Sections Underlined)

**Water Planning and Assessment Division
(WPA)
Watershed Management Division
(WSM)
Agriculture and Rural Assistance Division
(AGD)**

Program Descriptions

The Office of Water Resource Management is responsible for the prevention, control, and abatement of water pollution in the state of Texas. The Office of Water Resource Management works in cooperation with the U. S. Environmental Protection Agency and other state and local governmental agencies to coordinate water quality planning and to meet requirements set out in the Texas Water Code, the Texas Administrative Code, the Texas Health and Safety Code, the Federal Clean Water Act, the Federal Safe Drinking Water Act (SDWA), and the Federal Insecticide, Fungicide, and Rodenticide Act (FIFRA).

The Office of Water Resource Management Divisions work conjunctively and conduct the following ground-water related programs. The Water Planning and Assessment Division is responsible for: the surface and ground-water quality management and planning programs, the development and implementation of water quality standards, the implementation of the surface and ground-water nonpoint source pollution programs, the Class V underground injection well program, the pesticides in ground water program, and support for the Texas Groundwater Protection Committee. The Watershed Management Division is responsible for ensuring that ground-water resources are protected during permitting and enforcement activities related to municipal and industrial wastewater treatment. The Agriculture and Rural Assistance Division is responsible for protecting ground-water resources by permitting confined animal feeding operations and conducting the Wellhead Protection Program. The Water Utilities Division monitors public water systems for compliance with state drinking water standards.

Water Planning and Assessment Division

The functions reported in the 1993 report under the jurisdiction of the Watershed Management Division, excluding permitting and enforcement functions, were reorganized within the Water Planning and Assessment (WPA) Division on October 5, 1994. Within the WPA Division, the Ground-Water Assessment Section provides technical assistance related to ground-water quality issues to all divisions within the Office of Water Resource Management and to other Offices upon request. The Section conducts ground-water protection programs that emphasize both remediation and prevention of contamination through the use of best management practices. In addition, the Section is responsible for coordinating ground-water quality activities conducted by all state agencies through the Texas Groundwater Protection Committee.

Reports of alleged ground-water contamination received by the Ground-Water Assessment Section from citizens or referred from other agencies or entities are assigned for investigation to the specific Texas Natural Resource Conservation Commission division with jurisdiction for the particular type of activity involved. If a particular activity or jurisdiction cannot be identified, then the Ground-Water Assessment Section requests an investigation by the Field Operations Division. Information is gathered about the contamination through site inspection, well or contamination source inventory, and water quality

sampling. The information is analyzed and reported to the complainant. Efforts are made to effect remediation or enforcement as necessary.

The Ground-Water Assessment Section is continuing with its initial agricultural chemical monitoring programs as outlined in the State Management Plan (SMP) for Agricultural Chemicals in Ground Water under FIFRA. A series of monitoring programs will be undertaken, each addressing an individual agricultural chemical found within a geographic area. Among the factors considered will be the chemical usage, mobility, and ground-water vulnerability. The first program, for atrazine, was begun in 1994 with its monitoring phase. In the future, Best Management Practices identified in the SMP, for atrazine, may be implemented if analyses of ground water indicate contamination has occurred.

The Surface Casing Team of the Ground-Water Assessment Section administers the regulation of Class V Injection Wells under the federal Safe Drinking Water Act (SDWA). Class V injection wells include miscellaneous injection wells used for the subsurface disposal of certain fluids to fresh water zones. The USEPA has categorized 32 different Class V well types. Examples include drainage and agricultural drainage, domestic wastewater disposal, industrial/commercial/utility disposal, recharge, and other miscellaneous wells. Possible pollutants are pesticides, fertilizers, pathogens, metals, and salts. Title 30 Texas Administrative Code Chapter 331 requires the registration of all Class V injection wells and also requires a permit for all Class V wells used for the disposal of over 1,000 gallons per day of sewage or sewage effluent. Whereas domestic sewage disposal wells must be authorized by permit, the various other Class V wells are authorized by rule. Class V wells must be drilled and completed by a licensed driller and employ minimum construction standards as established by Title 30, Texas Administrative Code, Chapter 331. Construction standards are enforced by the Texas Water Well Drillers Team. The Commission has the discretion to regulate Class V wells through the existing registration program as provided by rule, or to develop regulatory approaches for specific categories of Class V wells. Such approaches might involve regulation by site specific permit, by special rules, or by a letter of authorization. All Class V wells are subject to authorization by rule but may be reviewed on a case-by-case basis. Site specific assessments are made for certain proposed wells involving waste disposal or remediation to determine their potential impact to ground water. Ground-water monitoring is not required unless a potential risk to the ground water has been identified. The Ground-Water Assessment Section conducts an ongoing inventory of Class V wells. As of October 31, 1994 the Class V well inventory stands at 12,482. During Fiscal Year (FY) 1994, ten applications for Class V wells were received; nine Letters of Authorization (LOA) were issued, and one application was withdrawn. In addition, during FY 1994, two Class V inspections were conducted.

Current regulations of the Railroad Commission of Texas (RCT) require that the TNRCC (Surface Casing Team) determine the occurrence and depth of usable-quality ground water in conjunction with approval of various activities regulated by the RCT. These activities include, underground injection of oil and gas wastes, plugging and testing of inactive wells, and exploration and production of oil, gas, and other minerals. This determination is required in order to identify the existence of usable ground-water resources in relation to these underground activities and ensure that proper conditions, such as well casing intervals, are incorporated into permits and project plans to protect ground-water sources. The TNRCC conducts all such determinations for the RCT.

The Ground-Water Assessment Section is responsible for updating the Ground-Water Nonpoint Source Assessment and Management Program. Clean Water Act Section 319 (h) grants fund ground-water nonpoint source projects active during 1994, including the Carrizo-Wilcox Regional Aquifer Protection Project; ground-water nonpoint source pollution prevention activities in the Lake Fork Reservoir

watershed; the Hidalgo County Regional Aquifer Protection Project; the statewide assessment of ground-water contamination from nitrates and other nonpoint sources of pollution; an evaluation of the effectiveness of structural best management practices (stormwater controls) at removing pollutants from the Barton and Onion Creek watersheds that recharge the Edwards aquifer; and aquifer vulnerability (DRASTIC) mapping.

The Ground-Water Assessment Section also provides technical support to the Watershed Management and Agriculture and Rural Assistance Division during the wastewater disposal permitting process, by evaluating for their potential to impact ground water, the following types of facilities: municipal and industrial wastewater treatment facilities, sludge disposal and beneficial use sites, and until the end of the calendar year, confined animal feeding operations. For sites with pits, ponds, ditches, or lagoons, the facility's design must meet or exceed design criteria used to prevent ground-water contamination, and if an imminent potential for such contamination still exists, special provisions are included in the permit requiring additional preventative measures or the development of ground-water monitoring facilities and operations. Permits issued for irrigation, manure solids spreading, or sludge disposal sites contain special provisions for monitoring soils for selected parameters, controlling application rates and insuring adequate cropping practices, to prevent migration of possible contaminants to the ground water. Information submitted in accordance with these and other permit provisions, and also Commission enforcement order requirements, are routinely reviewed and evaluated and may include water quality sampling data, self-reported monitoring data for ground water and soils, cropping plans, and hydrogeologic and soils assessment reports. Noncompliances are referred to the Watershed Management Division or Agriculture and Rural Assistance Division for coordination of appropriate enforcement action.

Watershed Management Division

The Watershed Management (WSM) Division is responsible for ensuring that ground-water resources are protected during permitting and enforcement activities related to municipal and industrial wastewater treatment. The Enforcement Section is charged with the responsibility of enforcing water quality protection provisions under the Texas Water Code, TNRCC rules, and all water quality permits and orders issued by the TNRCC and its predecessors. The Enforcement Section and the Agriculture and Rural Assistance (AGD) Division, Permitting and Enforcement Section, coordinate the development of noncompliance cases with the Field Operations Division and Ground-Water Assessment Section. The Enforcement Section and the AGD Permitting and Enforcement Section administer the provisions of the orders, handle negotiations with the permittee and, in extreme cases, pursue litigation through the Office of the Attorney General (Texas). The Permitting Section ensures ground-water protection related to municipal and industrial wastewater treatment process by implementing recommendations from the Ground-Water Assessment Section during the permitting process.

Agriculture and Rural Assistance Division

The Permitting and Enforcement Section of the Agriculture and Rural Assistance (AGD) Division is charged with the responsibility of preventing unauthorized discharges to ground water from concentrated animal feeding operations through the permitting, outreach, and enforcement programs. The Community Support Section of the Agriculture and Rural Assistance Division administers the state's wellhead protection (WHP) program. The WHP program is designed to allow every community to take an active role in maintaining the quality of its municipal ground-water supply. The Community Support Section provides technical assistance and public education to local governments (towns, cities, water supply corporations, districts, and investor owned utilities) to protect ground water within designated wellhead

protection areas surrounding public supply wells. The WHP program is based on the minimization of land use restrictions while maximizing ground-water protection. To accomplish this, the Community Support Section delineates WHP areas based on aquifer parameters, a five-year travel time for potential contaminants, and best professional judgement. Local governments (utilizing volunteers at their discretion) provide an inventory of all potential sources of contamination within their WHP areas to the Community Support Section. Guidance to local governments with respect to the inventory of potential sources, and other required technical assistance as needed, is provided by the Community Support Section. After evaluating the facilities of each water system, a written statement is provided to guide the participating entity in drafting a contingency plan to be implemented in the event of contamination of a public water supply well. The entity then implements a program to prevent ground-water contamination within the WHP area. Section 26.177 of the Texas Water Code requires that every city of the state having a population of 5,000 inhabitants or more, establish a water pollution control and abatement program for the city which includes the inventorying and monitoring of significant waste discharges into waters in the state. The Community Support Section encourages formal participation in the WHP program of cities using ground water to accomplish this goal. The Community Support Section employs the following order of implementation priority: 1) those cities with a population of greater than 5,000 which have been identified as having nonpoint sources of pollution, 2) cities with greater than 5,000 inhabitants whose wells are located in hydrologically sensitive areas, 3) the remainder of the cities utilizing ground water having greater than 5,000 population, and 4) all other cities with less than 5,000 inhabitants which secure their public supply from a ground-water source.

Status of Ground-Water Monitoring Programs

There are a total of 4,017 municipal, agricultural, and industrial waste water treatment facilities permitted under the jurisdiction of the Watershed Management and Agriculture and Rural Assistance Divisions. Currently, there are 63 permitted facilities conducting ground-water monitoring activities. These permitted facilities submit either quarterly, semi-annual, or annual ground-water monitoring reports as required by their permit provisions. The number of monitored wells per facility ranges from as few as three monitor wells to over 125 domestic water and monitor wells. Approximately 300 water and monitor wells were sampled in 1994, and approximately half (150) of those showed contamination to ground water. There are 27 active enforcement cases involving ground-water issues with eight confirmed cases of ground-water contamination. Some enforcement cases involving ground-water issues are being monitored as the result of Commission orders. In addition, there are over 800 facilities monitoring soils to prevent migration of possible contaminants to the ground water.

Status of Ground-Water Contamination

The Water Planning and Assessment Division has total of 18 confirmed ground-water contamination cases listed by County in Table 1 under the division heading "WPA". None of these cases required notification to local officials under TWC §5.236 during 1994. In 1994, three cases were dropped from the 1993 report. In two of these cases, action was completed (activity status "6"), and the third case, further investigation action was not required (activity status "2B").

Water Utilities Division (WUD)

Program Description

The Monitoring and Enforcement Section of the Water Utilities Division regulates public water systems with respect to microbiological standards, chemical standards, construction, and operational practices under the authority of Chapter 341 of the Health and Safety Code. The Texas Natural Resource Conservation Commission (TNRCC) is granted primacy for the Drinking Water Supply Program under the Federal Safe Drinking Water Act.

Status of Ground-Water Monitoring Programs

Currently, all chemical analyses under this program are performed by the Texas Department of Health Bureau of Laboratories or the Lower Colorado River Authority Laboratory. Ground-water monitoring is conducted according to standards and procedures established in the Federal Safe Drinking Water Act.

The sampling points required for the chemical analyses are distribution system samples and point of entry samples. Distribution system samples are collected at representative points in the distribution system after the ground water has entered the system. Point of entry samples are collected at the closest possible sampling point following treatment where ground water initially enters the system. A total of 23,715 public water system samples were collected in 1994, of which, 20,632 samples were from public water system wells.

The Water Utilities Division monitors 6,937 facilities in its regulatory program. Of these facilities, 5,836 are subject to water quality monitoring as described above. There are 7,896 entry points included in the ground-water monitoring program using 13,763 public water system wells. During annual operation inspections and sampling visits, samples were collected from 3,078 wells.

Status of Ground-Water Contamination

A program was initiated January 1, 1992, in connection with Phase II/V of the Safe Drinking Water Act, in which all public water systems are being remonitored for volatile organic compounds (VOC's) over a three-year period. Since most of the information obtained is repeat data, no new cases of ground-water contamination in connection with public drinking water systems have been observed since the publication of the 1993 report. Unless removed from the listing for other reasons, the Activity Status of other public water systems are being reclassified as Investigation/Action (2,A) because this more accurately reflects the activity performed.

During 1994, 270 public water system wells had a total of 325 detections of ground-water contamination constituents. After confirmation sampling was completed, none of the constituents were found to be in exceedance of the MCL's for any of the constituents. There are a total of 16 cases listed by county in Table 1 under the heading "WUD". No new cases have been added since the 1993 report, and three cases have been removed.

Office of Legal and Regulatory Services

Enforcement Coordination and Litigation Division

Legal Services Division

Field Operations Division

Environmental Training Division

Occupational Certification Section

Government and Business Assistance Section

Technical Training Academy Section

(Contributing Divisions/Sections Underlined)

Field Operations Division (FOD)

Program Description

Reports of alleged ground-water contamination received from citizens or referred from other agencies or entities are assigned for investigation to the Texas Natural Resource Conservation Commission division with jurisdiction for the particular type of activity involved. Regulated activities include industrial and municipal wastewater discharge, industrial hazardous and solid waste storage and disposal, municipal solid waste transfer and disposal, and petroleum storage tanks. Field Operations Division personnel are generally the first to respond to complaints, emergency spills, or various other situations which may result in ground-water contamination. After the investigation is completed and contamination is confirmed, field personnel refer the case to the appropriate division for coordination. If a particular activity or jurisdiction cannot be identified, then an investigation is conducted by the Field Operations Division.

Information is gathered about the contamination site through site inspection, well or contamination source inventory, and water quality sampling. The information is analyzed and reported to the complainant. Efforts are made to effect remediation or enforcement as necessary. Reports are maintained in ground-water contamination investigation files for complaint sites in the TNRCC's Central Records Unit.

In addition, the Field Operations Division manages the administration of the Edwards Aquifer Water Quality Protection rules consisting of review and approval of water pollution abatement plans, sewage collection system plans, and static hydrocarbon and hazardous substance storage facility plans. Rules (30 TAC 313) for the protection of the Edwards Aquifer were amended and became effective in March of 1990.

The Field Operations Division also administers Chapter 366, Texas Health and Safety Code, providing for the regulation of construction of an on-site sewage treatment facility. The Texas Department of Health (TDH) began the permitting and regulation of on-site sewage facilities (OSSF) in counties without approved waste control orders on September 1, 1989. On March 1, 1990 installers and inspectors had to be trained and tested, and installers were required to be certified. On March 1, 1992, all duties and obligations of TDH relating to OSSF were transferred to the Texas Natural Resource Conservation Commission (TNRCC). The On-site Wastewater installer certification program was moved to the Environmental Training Division, Occupational Certification Section in an effort to consolidate professional certification programs within the TNRCC. The On-site Wastewater program was moved from the Agriculture and Rural Assistance Division to the Field Operations Division on September 1, 1994. The regulations require that new OSSF be designed and constructed using current technology and that older systems that are failing be brought up to current standards. Chapter 366 also requires TNRCC to perform compliance reviews of local regulating entities to evaluate the entity's enforcement of minimum requirements.

Status of Ground-Water Monitoring Programs

The contamination investigation program is essentially a response program. The program does not involve monitoring of ground water in association with a regulated activity in order to detect contamination. During certain remediation activities of identified ground-water contamination, the

Commission may perform or require ground-water monitoring to evaluate remediation progress or success.

Status of Ground-Water Contamination

Twelve cases of ground-water contamination are currently under investigation as contamination complaints. During Fiscal Year 1994, three new ground-water contamination cases were referred from FOD to the IHW Division. The contamination incidents are listed by county in Table 1 under the division heading "FOD". Most of the cases involve hydrocarbons associated with spills or leaks.

**Environmental Training Division
(ETD)
Water Well Drillers Team**

Program Description

The need for the identification and protection of the ground-water resources in the state was recognized by the Legislature through the creation of the Water Well Drillers Board in 1965. The Board had the responsibilities of determining qualifications for licensure of all persons drilling water wells and enforcing standards of conduct and well completion through the revocation or suspension of licenses and assessment of administrative penalties. Legislation adopted by the 69th Legislature required that the drillers of Class V injection wells be licensed by the Board after September 1, 1985. Also, the 70th Legislature required that the drillers of dewatering and monitor wells be licensed by the Board after January 1, 1988, and it strengthened the state's authority to require the plugging of abandoned or deteriorated water wells. In 1991, The 72nd Legislature expanded the Board's functions to include licensing pump installers who work on previously drilled wells. At the end of August 1994, there were 778 licensed Texas drillers, 781 licensed pump installers, and 591 licensed driller/pump installer combinations.

As mandated by Senate Bill 2 of the 72nd Legislature in 1991, the Texas Water Well Drillers Board was abolished, and the duties, responsibilities, and functions of the Board and all appropriations to the Board were transferred to the Texas Water Commission on September 1, 1992 and subsequently to the Texas Natural Resource Conservation Commission on September 1, 1993. On March 1, 1994, the Water Well Drillers Team was transferred from TNRCC's Office of Water Resource Management, to the Office of Legal and Regulatory Services, Occupational Certification Section in an effort to consolidate all professional certification programs within the TNRCC.

On September 1, 1992, the members of the Board became interim members of the Texas Water Well Drillers Advisory Council. At the call of the Chairman of the TNRCC, the Advisory Council shall hold meetings conducted in compliance with the open meetings law (6252-17). The Advisory Council shall conduct settlement conferences on each reported case to determine the justification of a complaint against a driller/installer for violation of Commission Rules, and attempt a settlement and/or an agreed order with the driller/installer with the option of evidentiary hearing. If no settlement is reached, staff shall refer the matter for evidentiary hearing on a formal complaint or refer the case to the Attorney General.

The Water Well Drillers Team investigates and reports its findings to the Advisory Council of all alleged violations of Chapters 32 and 33 of the Texas Water Code and of TNRCC rules. Team investigators also conduct investigations of consumer complaints against water well drillers, pump installers, and inspect water wells to ascertain compliance with TNRCC well construction standards.

Inspections include, but are not limited to, surface completions, depth of annular cement footage, and regulated distances from contamination sources. Surface completions and depth of annular cement footage of wells are closely inspected to prevent contamination of ground water from surface run off. In addition, rules requiring isolation of zones containing undesirable or poor quality water are enforced to prevent commingling with fresh water.

Violations of Chapters 32 and 33 of the Texas Water Code or TNRCC rules are enforced by actions of the Advisory Council through TNRCC actions such as administrative penalties, or referred to the

Attorney General's office. Investigations which involve ground-water contamination are referred to the appropriate division within the TNRCC with jurisdiction for the activity believed to be the cause of contamination.

Status of Ground-Water Monitoring Programs

The Water Well Drillers Team does not conduct or require ground-water monitoring. Undesirable or poor quality water discovered through complaints is reported to the TNRCC division with the appropriate jurisdiction for the activity believed to be the source of contamination. An investigation is conducted for each complaint by the Water Well Drillers Team. If the Team's recommendations are not followed to alleviate the problem, enforcement action may be taken. During Fiscal Year 1994, 608 water well construction inspections were conducted and 418 violations of the standards were found and corrected. Also, during Fiscal Year 1994, 55 abandoned/deteriorated wells were reported, with all reports being investigated and resulting in the plugging of 19 of these wells as of August 31, 1994. The remaining 36 wells are at various stages of Notice of Violation or remediation.

Status of Ground-Water Contamination

The Water Well Drillers Team responded to 34 complaints in Fiscal Year 1994 of poor quality water as a result of improper water well construction or completion. In all but two cases, the well construction problems were corrected as of August 31, 1994. No cases are included in Table 1.

Texas Department of Health

**Texas Department of Health
(TDH)
Bureau of Radiation Control**

Program Description

The Texas Department of Health (TDH), Bureau of Radiation Control (BRC), regulates radioactive materials in Texas under the authority of the Atomic Energy Act of 1954 as amended. In the past, the BRC also regulated uranium recovery and radioactive waste disposal. As of September 1, 1993, upon the creation of the Texas Natural Resource Conservation Commission (TNRCC), all regulation of these activities transferred to that agency.

Status of Ground-Water Monitoring Programs

Almost all ground-water monitoring activities previously conducted by the TDH/BRC were transferred to the TNRCC on September 1, 1993. The BRC continues to monitor ground water for radionuclides on a routine basis at two facilities in Texas - Pantex and the University of Texas System Interim Storage site. Intermittently the BRC will sample ground water as a result of an incident, complaint, or situation which leads the BRC to believe there may be ground-water contamination.

Status of Ground-Water Contamination

To date, ground water which the BRC currently monitors has not been found to be contaminated with radionuclides.

Texas Department of Agriculture

Texas Department of Agriculture (TDA)

Program Description

The Texas Department of Agriculture (TDA) has lead authority for pesticide regulation in Texas. The TDA recognizes certain pesticides as potential ground-water contaminants, and has primary responsibility in preventing unreasonable risk to human health and or the environment from the use of pesticides. The TDA has not conducted any additional ground-water monitoring since completion of the 1991 program. However, the agency continues to conduct research and perform comparative analysis studies which are used to evaluate and assess the potential effects of agricultural chemicals on human health, and the environment, including water quality. These activities are conducted in order to ensure compliance with federal and state laws and regulations relating to the use of pesticides and the protection of ground-water resources. In addition, TDA also provides support and assistance in all state environmental projects where agricultural pesticide use and regulation are of concern.

Status of Ground-Water Monitoring Programs

During 1987 and 1988, TDA surveyed 188 water wells for pesticide residues. Wells were sampled within 10 counties: Comanche, Haskell, Knox, Dawson, El Paso, Hidalgo, Howard, Lynn, Martin and Terry counties. Sampling was directed to these areas based on several ground-water vulnerability studies and field characteristics which indicated the potential for ground-water contamination from the normal use of agricultural chemicals. Laboratory work was done by TDA using procedures capable of detecting more than 200 pesticides. Nine pesticides were detected in samples from ten of the 188 wells. Total arsenic analyses were performed for 110 of the 188 wells. Thirty-eight wells were found to contain arsenic. Results of the 1987 and 1988 studies are reported in "Testing for Pesticide Residues in Texas Well Water" (TDA, 1989).

In 1990, TDA conducted follow-up testing to explore the extent of pesticide contamination that was found in 1987 and 1988. The survey included testing of 60 wells in six counties: Comanche, Haskell, Howard, Knox, Martin and Stonewall counties. Of the 60 wells tested, 21 pesticide detections occurred in 18 wells. Detections included: prometon in 12 wells in Knox County and two wells in Stonewall County; atrazine in three wells in Knox County and one well in Stonewall County; propazine in one well in Knox County; dicamba in one well in Haskell County; and metolachlor in one well in Comanche County. Two wells contained both prometon and atrazine, and one well contained both atrazine and propazine. With the exception of one atrazine contaminated well, the concentrations of pesticides found were below the federal maximum contaminant levels for public drinking water supplies. Of the 60 wells surveyed, one well in Howard County and one well in Martin County also tested positively for total arsenic.

Status of Ground-Water Contamination

There are 75 cases of ground-water contamination listed by county in Table 2. No new contamination cases were reported for 1994 by the Texas Department of Agriculture, and no cases were dropped from the 1993 report. These cases are also included in the Interagency Pesticide Database.

Railroad Commission of Texas

Surface Mining and Reclamation Division

Oil and Gas Division

Brine Mining Injection Wells

Statewide Rule 8, Water Protection

Surface Mining and Reclamation Division

Program Description

The Surface Mining and Reclamation Division of the Railroad Commission of Texas (RCT) is authorized to enforce state laws and regulations consistent with the Texas Surface Coal Mining and Reclamation Act and the Texas Uranium Surface Mining and Reclamation Act. As part of the ground-water information required in the regulations, determination of the quality of subsurface water includes the analysis of common inorganic ground-water constituents plus certain trace metals. Monitoring plans for pre-mining, mining, and post-mining conditions are required, normally on a three-month basis, in order to track variations in water-quality parameters.

Lignite coal is presently being mined by 11 different companies at 21 permitted sites; two sites are under reclamation operations. All uranium activities consist of the reclamation operations at five sites under two different companies. Ground-water monitoring, both sampling for water-quality analysis and measurement of water level, is required for one year on a quarterly basis for the baseline information that is submitted with the initial permit application. In addition, the mining companies are required to submit plans for quarterly ground-water monitoring during mining and post-mining reclamation activities for RCT review and approval. Monitoring is done by or on behalf of the mining companies, who are required to submit the analytical results to the RCT on a periodic basis. The baseline quarterly samples include the following parameters for chemical analysis, in milligrams per liter:

Calcium	Bicarbonate
Magnesium	Carbonate
Sodium	Sulphate
Potassium	Chloride
Iron (Total and Dissolved)	Fluoride
Manganese (Total & Dissolved)	Nitrate, as Nitrogen
Total Dissolved Solids	

An annual sample is analyzed for the following trace metals, in milligrams per liter:

Aluminum	Chromium	Molybdenum	Cadmium
Arsenic	Copper	Zinc	Mercury
Boron	Lead	Selenium	

Continued quarterly samples during the entire permit period (mining and reclamation) include the chemical analysis of at least the following parameters:

Sulfate

Bicarbonate

Chloride

Iron (Total & Dissolved)

Total Dissolved Solids

Manganese (Total & Dissolved)

Monitoring by RCT is usually conducted only during investigations for some specific reason, such as contamination complaints. Chemical and physical analysis of samples collected by the RCT field enforcement personnel is normally completed at the RCT laboratory in Austin. A few contamination complaints are investigated annually by RCT field personnel. To date, none have been verified as confirmed contamination cases.

Status of Ground-Water Monitoring Programs

All the above mining facilities, including those under reclamation operations, are subject to ground-water monitoring. It is estimated that about 425 wells are being sampled four times per year (approximately 1,700 samples). To date, results of the sampling program do not indicate any contamination that is attributable to the mining and reclamation activities has occurred.

Various commercial laboratories perform chemical analyses for the mining companies. In addition, the Railroad Commission has no control over the actual sampling and sample preparation procedures, except recommendation of various accepted procedures (EPA, USGS, etc.). Therefore, RCT has no direct control over the quality of the chemical analyses reported by the companies. Methods for evaluating the results of chemical analyses (ionic balance) are being exercised by the mining companies and RCT.

Status of Ground-Water Contamination

There have been no confirmed contamination cases in the Surface Mining Program. Ground-water impacts related to the initial and current mining activities are almost totally associated with aquifer-head drawdowns and declines. It may take years to decades for the spoils areas to become resaturated and the ground-water contributions from the spoils areas to start affecting adjacent aquifers and stream baseflow. At that time, the preventive nature of the RCT permitting and enforcement activities should minimize the type of ground-water contamination expected from the spoils areas.

Oil and Gas Division

Brine Mining Injection Wells

Program Description

Brine mining injection wells represent a type of solution mining by injection and recovery in a leaching process. Temporary permitting procedures are in effect to regulate brine mining operations, and EPA approval of the RCT Class III Brine Mining Injection Well Program is pending. Pending approval, Statewide Rule 81 requires the wells to be permitted, sets the standards and procedures for permit issuance, and sets forth standard permit provisions.

Status of Ground-Water Monitoring Programs

Currently 82 brine mining injection facilities are operating in Texas. Of the 82 facilities, 75 are required to monitor ground-water quality and submit ground-water monitoring reports using a sampling program of 87 total wells. Operators are required to install a monitoring well approximately 150 feet down the hydraulic gradient from the brine mining injection well. The monitoring well must be completed in the freshwater-bearing formation from which representative water samples can be retrieved easily. Samples are collected and analyzed for electrical conductance monthly, and the results are submitted to the RCT quarterly. If results exceed the established background level for electrical conductance, monitoring samples must be taken twice a week and investigative and corrective actions initiated.

Status of Ground-Water Contamination

Two facilities are conducting sampling on a twice a month basis. The sampling frequency was lowered because of relatively low and consistent conductivity values. The operators of the facilities have performed successful mechanical integrity tests on the brine mining injection wells during the past year. These facilities were described in the 1991 and 1992 reports.

Oil and Gas Division

Statewide Rule 8, Water Protection

Program Description

The RCT regulates the surface storage and disposal of oil and gas wastes and brine retention facilities associated with brine mining and underground hydrocarbon storage through Statewide Rule 8. Rule 8 requires permits for pits and disposal methods that are not specifically authorized by the rule.

There are currently 55 land farming facilities permitted for disposal of oil and gas waste and 5,406 pits permitted for storage or disposal of oil and gas wastes or retention of brine. Of the 5,406 permits, approximately 42% authorize pits used for short-term storage (48 to 72 hours) of produced water during emergency situations. The remaining permits are for various categories of pits, including saltwater disposal pits, collecting pits, skimming pits, brine pits, brine mining pits, and drilling fluid and gas plant evaporation/retention pits. Many of the pit permits require liners and leak detection systems. Rule 8 permits may also contain ground-water monitoring requirements in certain circumstances.


The Railroad Commission also responds to citizen complaints regarding alleged ground-water contamination or alleged unauthorized activities that may endanger ground water. Commission response may include investigation and sampling by the appropriate district office.

Status of Ground-Water Monitoring Programs

The Railroad Commission monitors 99 wells associated with 56 disposal sites regulated under Statewide Rule 8. No monitoring wells were determined to be affected by contamination in 1994.

Status of Ground-Water Contamination

There is a total of 56 cases listed by county in Table 3 under the heading "RCT". There are 12 new cases listed for the RCT Oil and Gas Division in the 1994 report. One case, the Melvin Smith Complaint No. 8A-1336 in Dawson County, was closed during 1994 and reopened the same year under the John Wright Complaint No. 8A-3078. These two complaints are considered as one confirmed ground-water contamination case. Activities were completed on 20 cases as reported in the 1993 report and have been dropped from the listing for 1994. With a few exceptions, the cases in this section result from investigations in response to complaints of ground-water contamination.



**Texas State Soil and Water
Conservation Board**

Texas State Soil and Water Conservation Board (TSSWCB)

Program Description

The Texas State Soil and Water Conservation Board was created by House Bill 20, Acts of the 46th Legislature in 1939. The Soil and Water Conservation Board is charged with the overall responsibility for administering and coordinating the state's soil and water conservation program with the state's soil and water conservation districts. Title 7, Chapter 201 and 203 of the Agriculture Code of Texas contain the provisions of law pertaining to soil and water conservation. The Soil and Water Conservation Board is named as the agency responsible for implementing the constitutional provisions and state laws relating to the conservation and protection of soil resources. Section 201.026 designates the Soil and Water Conservation Board as the lead agency relating to abating agricultural and silvicultural nonpoint source pollution. Pursuant to statutory authority, the Soil and Water Conservation Board represents the state before EPA on all matters pertaining to agricultural and silvicultural nonpoint source pollution.

The Board has a continuing assessment component of its management program designed to assess the impact of agricultural nonpoint sources on water quality, including ground water, within available resources. The Board has the authority to establish a water quality management plan program in areas identified as having, or having the potential, to develop agricultural or silvicultural nonpoint source water quality problems. The program provides, through local soil and water conservation districts, for the development, supervision, and monitoring of individual water quality management plans for agricultural and silvicultural lands. Such plans may involve the implementation of best management practices, education, and technical and financial assistance commensurate with the problem or potential problem. Once a chemical is identified from agricultural or silvicultural sources as a nonpoint source ground-water quality problem within an area of the state, or within a specific agricultural activity, the Board will work with local soil and water conservation districts to establish a water quality management plan program if one does not exist. This program will provide technical and possible financial incentive to individual agricultural or silvicultural activities for the development and implementation of site specific water quality management plans that abate nonpoint source pollution. Each plan must be developed, maintained, and implemented under rules and criteria adopted by the TSSWCB in order for the plan to achieve and retain certified status.

The Board's nonpoint source management program also has an educational component designed to deal with all aspects of agricultural nonpoint sources of pollution including agricultural chemicals. As part of its nonpoint source management educational component, the TSSWCB is developing and implementing an educational program primarily aimed at agricultural producers. The local soil and water conservation districts' interface with individual farmers and ranchers as a vital link in the education process. A significant part of the educational component can and will be geared to informing the public in general about nonpoint source management in Texas.


As currently defined, misuse or accidents involving agricultural chemicals are considered point source pollution. The TSSWCB has no statutory authority in the area of point source pollution. Therefore, the Board will use its resource to educate and encourage farmers and ranchers in the importance of proper use of agricultural chemicals. In instances of point source agricultural chemical pollution, such as misuse or accidents or instances where it appears that label modifications are needed, the TSSWCB cooperates with the agency having regulatory authority. Provisions for referring to the Texas Department of

Agriculture cases of suspected chemical misuse, as well as provisions of seeking label modifications where deemed necessary, have been conducted since 1977.

The TSSWCB conducts regularly scheduled meetings which are open to the public. All business of the Board is conducted in a manner consistent with the Open Meetings Act. The Board has conducted joint public meetings with the TNRCC to obtain public input into all phases of its nonpoint source management program. Additionally, the TSSWCB participates in reviewing the effectiveness of the Texas Groundwater Protection Committee's generic State Management Plan for Agricultural Chemicals in Ground Water to determine when there are needed modifications and revisions.

Status of Ground-Water Monitoring

No new ground-water monitoring projects were reported by the TSSWCB for 1994. The TSSWCB continues to participate with the Agricultural Chemicals in Groundwater subcommittee of the Texas Groundwater Protection Committee in the development of a site specific monitoring plan for atrazine. The TSSWCB is in the process of developing a ground-water quality database to describe the quality of waters leaving Texas agricultural lands. Ground-water data will be included where applicable, and will be coordinated with the Texas Groundwater Protection Committee.



Texas Water Development Board

Water Resources Planning Division

Environmental Section

Hydrologic Monitoring Section

Surface Monitoring Unit

Ground-Water Monitoring Unit

Ground-Water Data Unit

Geotechnical Services Unit

Water Research and Policy Section

Water Supplies Section

Surface Water Availability/Allocation Unit

Ground-Water Availability-East Texas Unit

Ground-Water Availability-South Texas Unit

Ground-Water Availability-West Texas Unit

Ground-Water Availability-North Texas Unit

GIS/Data Base Unit

Water Uses Section

(Contributing Section Underlined)

Texas Water Development Board (TWDB)

Program Description

The Board conducts an active ground-water resource assessment program. Boundaries and various characteristics for all of the state's major and minor aquifers have been identified and include water availability, recharge, and other geologic information. In addition, major entities using ground water have been identified within each river basin together with the aquifer(s) being utilized, the quality of water being developed, and the quantity of water needed for a 50-year planning period. To accomplish this, the Board collects data on the state's aquifers which includes the occurrence, availability, quality, and quantity of ground water present and the current and projected demands on ground-water resources. This is done through the statewide ground-water level measurement program, ground-water quality sampling program, and ground-water studies.

The purpose of the ground-water quality sampling program is to: 1) monitor changes, if any, in the quality of ground water over time; and 2) establish, as accurately as possible, the baseline quality of ground water occurring naturally in the state's aquifers. The ground-water quality monitoring program is accomplished in accordance with procedures established in the Board's Field Manual for Ground Water Sampling, in supplemental samples analyzed on Hach instruments, and by obtaining data collected by other entities such as the ground-water conservation districts, cities and other state/federal agencies. Collected data are processed and stored, by state well number, in the Board's ground-water database. Indicators of sample reliability, collecting entity, and analytical laboratory are also stored along with sample results. Since wells are identified with latitude and longitude, GIS systems can spatially present water-quality data throughout the state. Also, the program allows eligible entities to purchase water-quality lab equipment through Agricultural Conservation grants funded by the TWDB. Selected constituents reported by grant recipients are also included in the database.

Status of Ground-Water Monitoring Programs

The TWDB sampled approximately 722 sites in 1994. These sites, along with 293 additional chemical analyses obtained from cooperative entities, comprise the ground-water quality sampling program network. Water-quality data collected under this program are entered into the TWDB ground-water database and filed in the Board's Located Well Data fileroom. These sites all have accurate latitude and longitude data for use with GIS equipment. The accompanying table (Figure 4.) indicates the number of tests conducted in 1994 for selected constituents that have MCLs.

In 1994, the TWDB completed sampling of the West Texas Bolsons, Blaine, Seymour, Gulf Coast (Cameron & Hidalgo), and Sparta aquifers. Sites were also sampled within a 100 km corridor of the Rio Grande from Brewster to Cameron County to provide additional data to those studying the water resources along the Texas/Mexico border. An attempt to complete the Trinity Group, Cenozoic Pecos Alluvium, and Brazos River Alluvium aquifers will be made in 1995.

The TWDB is not a regulatory agency and has no ground-water protection regulatory programs. Consequently, the TWDB does not have regulatory jurisdiction over contamination cases detected by the agency. The accompanying map (Figure 5) shows the counties in which sites were sampled in 1994 and

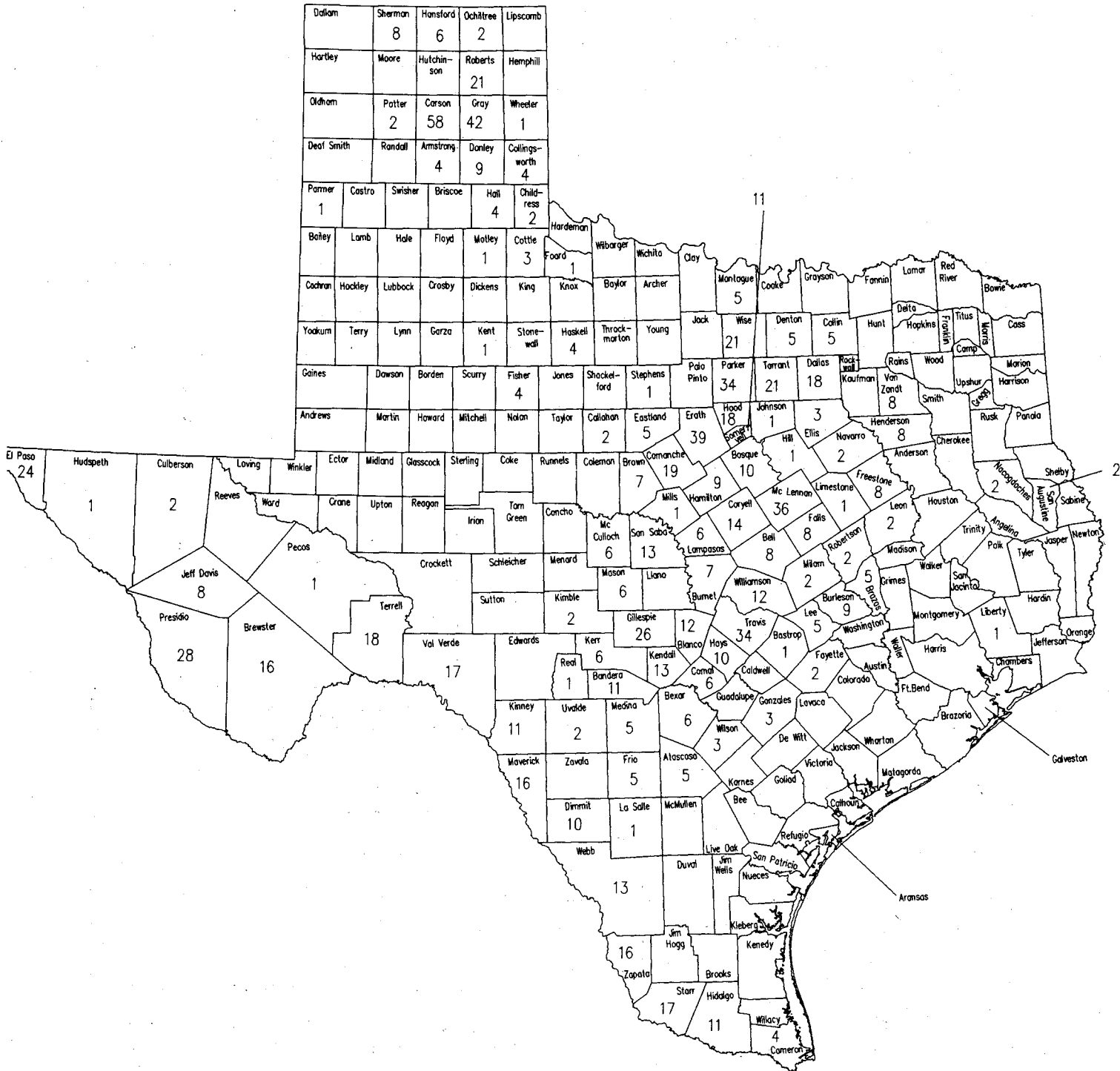
their results entered in the ground-water database.

Figure 4. Summary of Analyses Collected in 1994 by the Texas Water Development Board

Number of tests conducted in 1994 for selected constituents and the number of concentrations greater than the Maximum Contaminant Level (MCL).				
Category	Constituent	MCL	Number of tests	Number greater than MCL
Primary	Arsenic	50 µG/L	652	0
	Barium	2 MG/L	652	0
	Cadmium	5 µG/L	652	1
	Chromium	100 µG/L	652	0
	Fluoride	4 MG/L	835	14
	Mercury	2 µG/L	611	0
	Nitrate (N)	10 MG/L	869	33
	Selenium	50 µG/L	652	0
Secondary	Chloride	300 MG/L	996	103
	Copper	1 MG/L	651	0
	Fluoride	2 MG/L	835	119
	Iron	0.3 MG/L	659	88
	Manganese	50 µG/L	659	54
	pH	≥ 7.0	965	169 < 7.0
	Silver	100 µG/L	651	0
	Sulfate	300 MG/L	996	133
	Dissolved Solids	1000 MG/L	719	167
	Zinc	5 MG/L	653	0
Radioactivity	Gross Alpha	15 pCi/L	536	58
	Beta	50 pCi/L	536	4

NOTE: Six anion, five cation/trace metal and 63 gross alpha/beta samples taken in 1994 have not been received from the Texas Department of Health's Environmental Laboratory as of January 26, 1995.

Figure 5. Number of Sites By County For Which Water Quality Results Were Obtained in 1994 (TWDB)



Texas Alliance of Groundwater Districts

Texas Alliance of Groundwater Districts (General)

Barton Springs/Edwards Aquifer Conservation District
Coke County Underground Water Conservation District
Dallam County Underground Water Conservation District No. 1
Edwards Underground Water District
Emerald Underground Water Conservation District
Evergreen Underground Water Conservation District
Glasscock County Underground Water Conservation District
Hickory Underground Water Conservation District No. 1
Hill Country Underground Water Conservation District
Irion County Underground Water Conservation District
Jeff Davis County Underground Water Conservation District
Live Oak Underground Water Conservation District
Medina County Underground Water Conservation District
Lipan-Kickapoo Water Conservation District
Mesa Underground Water Conservation District
North Plains Ground Water Conservation District No. 2
Panhandle Groundwater Conservation District No. 3
Permian Basin Underground Water Conservation District
Plateau Underground Water Conservation and Supply District
Sandy Land Underground Water Conservation District
Santa Rita Underground Water Conservation District
South Plains Underground Water Conservation District
Springhills Water Management District
Sterling County Underground Water Conservation District
Sutton County Underground Water Conservation District
Uvalde County Underground Water Conservation District

(Contributing Districts Underlined)

Texas Alliance of Groundwater Districts (TAGD)

Program Description (General)

The Texas Alliance of Groundwater Districts, formerly the Texas Groundwater Conservation Districts Association, was formed on May 12, 1988. Its membership is restricted to Groundwater Conservation Districts of Texas who have the powers and duties to manage ground water as defined in Chapter 52 of the Texas Water Code. TAGD is organized exclusively for charitable, educational, or scientific purposes within the meaning of Section 501 (c) (3) of the Internal Revenue Code. As such it can accept tax exempt donations and use these donations to educate the public to the growing need for water conservation and ground-water protection. The purpose of TAGD is to educate the public and further ground-water conservation and protection activities, and to provide a means of communication for the exchange of information between individual districts as well as the general public. The Alliance maintains contact with members of the private sector and various local, state, and federal officials and their agencies in order to obtain timely information on activities and issues relevant to ground-water districts. To date, there are 25 district members of the Texas Alliance of Groundwater Districts. A map and legend showing ground-water conservation districts and members of the Alliance is included in Appendix 6. Contacts for the ground-water conservation districts are listed in Appendix 10.

The districts are created by the Legislature or by the Texas Natural Resource Conservation Commission with the purpose and responsibility of preserving and protecting ground water. Ground-water districts can be created by one of three procedures: (1) special water districts can be established through action of the legislature; (2) districts can be created through a petitioning process filed with the TNRCC by property owners based on Subchapter B of Chapter 52 of the Texas Water Code; and (3) districts can be created in critical areas through procedures initiated by the TNRCC. In the last case, extensive local participation is included through management advisory committees. As of January, 1995, 41 underground water conservation districts had been created and one district had been dissolved. Districts are local or regional in their jurisdiction and have, for the most part, elected boards of directors. Among their legislatively granted authorities is the power to monitor ground-water quality. A number of districts also have the authority to bring civil court proceedings for injunctive relief against an entity causing ground-water contamination.

Status of Ground-Water Monitoring Programs (General)

District ground-water monitoring programs are primarily of a reconnaissance nature. Most programs are designed to track water quality trends and identify possible contaminants with minimal expenditure of resources. Generally the sampling and analytical procedures and equipment employed are less sophisticated and accurate than the sampling and laboratory procedures required to document or prove contamination. However, some districts have monitoring programs with highly accurate and sophisticated sampling and laboratory procedures similar to those of the Texas Water Development Board. These districts are monitoring any changes in ambient or natural water quality conditions on a long-term basis. Ground-water studies of specific areas, contaminants, or constituents are also conducted by some districts. District ground-water quality monitoring can be used to identify problems which may then be referred to appropriate state agencies for more detailed investigation and analysis.

Status of Ground-Water Contamination (General)

There are 18 cases of ground-water contamination reported by members of the Texas Alliance of Groundwater Districts listed in Table 4 under the appropriate heading to indicate the individual district. Thirteen new cases have been added to Table 4 for the Barton Springs/Edwards Aquifer Conservation District. The Evergreen Underground Water Conservation District and the Sandy Land Underground Water Conservation District each have one case listed in Table 4.

Barton Springs/Edwards Aquifer Conservation District (BS/EACD)

Status of Ground-Water Monitoring Programs

The BS/EACD monitors the status of the Barton Springs segment of the Edwards Aquifer in a four-county area including portions of Bastrop, Caldwell, Hays, and Travis counties. BS/EACD staff measure water levels, collect water samples, and perform water quality analysis on existing and newly drilled wells in the district. Field parameters of pH, conductivity, temperature, and turbidity are measured using a Horiba U-10. A small laboratory has been equipped by the district to check for the presence or absence of coliform bacteria, measure levels of nitrate, iron, chloride, fluoride, and sulfate using a Hach DR 2000 spectrophotometer.

In addition, the district performs water quality analyses in-house at no cost to well owners and at cost through certified laboratories. The district began continuous monitoring of water levels in five wells and conductivity in two of the five wells during 1991. Currently ten wells are equipped with permanent data loggers to monitor aquifer conditions for determining drought trigger conditions. The District Board of Directors has approved the expansion of this program by approximately five wells per year depending on available funds. It is expected that up to 25 wells will eventually be monitored in this fashion.

During March of 1994, the district performed intensive ground-water sampling as part of a water-research study funded in part by the Texas Water Development Board (TWDB). District staff sampled 13 wells and springs to characterize the water source and measure levels of trace metals, nutrients, petroleum hydrocarbons, radionuclides, pesticides, and herbicides that may be present. The results were incorporated into a report to the TWDB entitled Barton Springs/Edwards Aquifer Hydrogeology and Groundwater Quality.

Status of Ground-Water Contamination

Sediment contamination continued to be a significant problem from 1993 through 1994. According to records maintained by the pool staff of Barton Springs, high levels of turbidity associated with the few significant rain events led to ten days of pool closures in September and October of 1993, and March, May, and August of 1994. During 1993 and 1994, the pool typically became turbid within eight to ten hours following the start of a one inch or greater rain event, and cleared within the next day.

In 1993 to 1994, sediment contamination was also documented within the aquifer in southwest Austin and Sunset Valley, about three miles southwest of Barton Springs. The well operator of the City of Sunset Valley well (58-50-223) reported silt accumulations of 1.0 and 1.5 feet in two 44,000 gallon storage tanks that had accumulated from January 1993 to July 1993. The well pump seized in July 1993, apparently as a result of sediment abrasion. The well operator first observed sediment in the aquifer waters in 1990. In 1993 and 1994, district staff discovered five wells (58-50-217, 58-50-2NB2, 58-50-2NB3, 58-50-221, and 58-50-222) filled with 80 to 150 feet of sediment in this area. An additional domestic well (58-50-2HB) sampled in Sunset Valley in March 1994 measured 6,384 mg/L of total suspended solids. The well owner reported dramatic sediment degradation over the last few years.

Levels of trace metals, petroleum hydrocarbons, and indicator bacteria were measured in several wells and springs during the course of the water-quality study in March 1994. The sampling performed was closely tied to rain events. Cold Springs (58-42-916) showed levels of total arsenic (0.452 mg/L),

dissolved arsenic (0.032 mg/L), total aluminum (1.23 mg/L), and fecal coliform (8 colonies/100 ml). Well 58-50-1CW1 measured 11 mg/L of petroleum hydrocarbons, 0.014 mg/L of total lead, and 0.0097 mg/L of dissolved lead. Well 58-50-2EM showed between 0.037 and 0.05 mg/L total arsenic, 0.037 of dissolved arsenic, and 1.12 mg/L of total aluminum (less than 0.05 mg/L of dissolved aluminum). Well 58-50-2HB showed high levels of sediment as discussed above, and 6.46 mg/L of total aluminum (less than 0.05 mg/L of dissolved aluminum). Well 58-50-502 measured 540 colonies/100 ml of total coliform and 390 mg/L of fecal coliform. Water-quality samples from Old Mill Spring (58-42-922) showed levels of total and dissolved lead at 0.024 mg/L and 0.015 mg/L, respectively. Petroleum hydrocarbons were also measured at levels of 1.9 mg/L. A re-sampling of Old Mill Spring one month later verified the presence of petroleum hydrocarbons, this time at 1.3 mg/L. No petroleum hydrocarbons were measured at the Main Barton Spring at a detection limit of 0.1 mg/L.

The Barton Spring/Edwards Aquifer Conservation District has a total of 16 cases listed in Table 4 under the heading "BS/EACD". Thirteen cases have been added to those listed in the 1993 report. Six of the 13 cases are new in 1994, and seven of the 13 cases were omitted from the 1993 report.

Coke County Underground Water Conservation District

Program Description

The Coke County Underground Water Conservation District serves all of Coke County. The district office is in Robert Lee. The first priority of the district was to locate all of the water wells within the district to identify ground-water problems. This project is near completion. The district monitors water quality and water levels on selected wells. A water quality monitoring network of 40 wells has been established. To date, 34 wells have been sampled and analyzed by a commercial laboratory for fourteen water quality parameters. Each of these wells are sampled annually and analyzed in the district's in-house laboratory for pH, conductivity, chlorides, sulfates, hardness, nitrates, and an estimate of TDS. Each new well drilled in the district is also sampled and analyzed for the above parameters.

Some water wells in the network are located near commercial salt water disposal facilities. These wells are specifically sampled for chlorides to determine if any contamination of fresh water from oil field related salt water is occurring. In addition, the district monitors water quality from several monitor wells located in and around areas of water flooding related to secondary recovery petroleum production activities.

Edwards Underground Water District (EUWD)

Status of Ground-Water Monitoring Programs

The Edwards Underground Water District is located in San Antonio with jurisdiction over the Edwards Aquifer in most of Bexar, Comal, and Hays counties. Continuous monitoring of water levels and ground-water quality monitoring is performed in these counties and in Medina and Uvalde counties. The EUWD maintains an inventory of 125 wells used for water quality sampling. Over 70 wells and three springs are sampled each year and analyzed for over 90 selected properties and constituents including inorganics, nutrients, organic carbon, minor elements, pesticides, herbicides and volatile organic compounds. The

dynamics of the fresh water/saline water interface are monitored at 18 strategically located wells. Water chemistry in the Edwards Aquifer has been monitored periodically since the 1930's. In addition, the EUWD operates 20 continuous water level monitoring wells and makes intermittent measurements at 40 additional wells. Some water level records date back to 1932.

Status of Ground-Water Contamination

During 1994, the EUWD sampled 70 wells and three springs. These samples were analyzed for over 90 selected properties and constituents as listed above. Quality of all well samples surpassed federal drinking water standards as regulated under the Safe Drinking Water Act. No new ground-water contamination cases were reported by the district during 1994.

Emerald Underground Water Conservation District

Program Description

The Emerald Underground Water Conservation District encompasses all of Crockett County, an area of over 2,806 square miles. The district's office is located in Ozona, and includes an in-house laboratory capable of analyzing ten water quality parameters as well as the presence of coliform and fecal coliform bacteria.

At the present time, the district has 44 ground-water quality monitor wells which are sampled and analyzed annually for 11 parameters by an outside commercial laboratory. These wells are evenly spaced throughout the district, as well as in strategic problem areas involving salt-water disposal, water flooding, and concentrated petroleum production.

To date, the district has analyzed ground-water quality on 189 domestic wells, and analyzes water quality on each producing well registered within the district. This program helps establish an overall baseline of ground-water quality throughout the district and will aid in pinpointing any future ground-water quality problems. In addition, the district, in cooperation with the Texas Water Development Board, annually measures and records water levels in 23 wells throughout the district.

Evergreen Underground Water Conservation District (EUWCD)

Status of Ground-Water Monitoring Programs

The Evergreen Underground Water Conservation District, located in Frio, Atascosa and Wilson counties, currently performs monthly water level monitoring on 16 wells and annual water level monitoring on 116 wells. The district began operating a fully equipped water quality testing lab in 1991. Ground-water quality has been continually monitored throughout 1994 on approximately 45 domestic and 35 irrigation water wells. The irrigation waters are primarily tested for chloride content due to its damaging effects upon locally grown crops.

Two wells were found to have elevated chloride levels due to suspected casing integrity. The two wells were receiving acidic water from the commingling of perched strata salt water. Well remediation was performed and the two wells were plugged.

In 1993, the district initiated efforts for identifying and evaluating the ground-water quality of all irrigation wells located within the district. This project is estimated to continue for three to five years, until all of the irrigation wells have been identified and evaluated. The ground-water quality of domestic wells are evaluated as requested.

The district administers a wellhead protection program which was initiated in 1992. Inventories have been completed and compiled for nine public water suppliers to date. In a cooperative effort, an addition ten suppliers within the district were inventoried by the TNRCC during 1994. This constitutes participation by approximately one half of the suppliers within the district's service area.

Status of Ground-Water Contamination

The Evergreen Underground Water Conservation District reported a petroleum product contamination case in 1991. This case is listed in Table 4 under the heading "EUWCD". Petroleum products from a pipeline leak entered the Carrizo-Wilcox Aquifer recharge zone in northern Wilson County. The district, Koch Pipeline and the TNRCC developed and implemented a workplan which includes monitor wells, recovery wells and soil remediation. To date, approximately 180,000 gallons of product has been recovered. This project has continued to be active throughout 1994. No new ground-water contamination cases were reported for 1994.

Glasscock County Underground Water Conservation District

Program Description

The Glasscock County Underground Water Conservation District, which covers all of Glasscock County and the majority of the northern portion of Reagan County, has its office in Garden City. The district monitors changes in both the quality of ground water and the ground-water levels within its boundaries. To monitor the water quality, the district has equipped a laboratory to analyze for the presence of coliform bacteria and monitor 14 other water quality parameters. Analyses for herbicides and pesticides are also conducted.

Two water quality monitoring programs have been initiated by the district. The first program is the domestic and irrigation water quality monitoring program which monitors the bacteriological and/or mineral content of selected wells annually. In addition, most new wells are sampled and analyzed upon completion. The analyses data are available upon request for any well having been tested within the district.

The second program is the baseline ground-water quality monitoring program. As wells are inventoried with the district, samples are collected and analyzed for pH, specific conductivity, total dissolved solids, and chlorides. This information is being used to establish baseline water quality throughout the district, which will aid in the identification of possible ground-water degradation due to oil and gas production within the district.

An additional service provided through the district is grid mapping, in which the district provides the service of applying Topcon mapping instrumentation for the generation of site specific maps. These maps are used by the farmers in the district in laying off their rows to get the most efficient and effective use of their water.

Hickory Underground Water Conservation District Number 1

Program Description

The Hickory Underground Water Conservation District No. 1, headquartered in Brady, covers parts of McCulloch, Mason, San Saba, Menard, Concho, and Kimble counties. The district works closely with various water users (domestic, irrigation, municipal, and industrial) to monitor ground-water quality and ground-water levels of the Hickory Aquifer. The district maintains and operates a laboratory for the analyses of water quality samples. Ground-water samples are analyzed for total coliform, E coli, and 11 other parameters. The laboratory also analyzes water samples for the presence/absence of various pesticides.

Approximately 100 wells are measured annually to determine changes of the ground-water level within the district. During the past year, several wells were evaluated for pump efficiency and effective water use. The district also has an ongoing study to inventory all wells within the district, as well as stream flow gain/loss studies across numerous faults on many area streams and rivers. In addition, the district is working to determine the total amount of water available within the Hickory Aquifer and develop a water budget for the aquifer.

Hill Country Underground Water Conservation District

Program Description

The Hill Country Underground Water Conservation District encompasses Gillespie County, and is headquartered in Fredericksburg. Water quality analyses of bacterial and mineral constituents are regularly performed at its in-house laboratory. The district has been conducting water quality evaluations since 1990, and has performed thousands of bacterial and chemical tests on several hundred wells during this time.

The district samples 74 wells annually in its ground-water quality monitoring program. Water quality analyses performed by the district include pH, conductivity, hardness, alkalinity, sulfate, chloride, nitrate, fluoride, iron, and total dissolved solids. In addition to the annually sampled wells, the district encourages all residents to have their wells tested. These test are performed at no cost to the resident, and have accounted for the analysis of several hundred wells. In addition, the district monitors water levels in the 74 wells biannually. The district closely monitors water levels in and around the City of Fredericksburg's Ellenburger well field throughout the year.

The district has developed a comprehensive database for all aquifers within Gillespie County. The database allows easy access of ground-water yields, availability, and water quantity, and allows for easy retrieval and mapping of water quality parameters for each aquifer within the district. The district has

sponsored graduate students to conduct regional geohydrologic studies of the Hensell and Hickory aquifers.

Irion County Water Conservation District

Program Description

The Irion County Water Conservation District encompasses all of Irion County and is officed in Mertzon. The district has monitoring programs for water wells, springs, and surface water to survey for water quality degradation from a variety of possible sources. Every identified water well within the county has been sampled to establish a baseline for ground-water quality. The wells are resampled on a regular basis and are analyzed at the district's laboratory. A number of wells are tested on either a quarterly, semi-annually, or annual basis for the determination of ground-water quality. In addition, Spring Creek, Dove Creek, Rocky Creek, and the Middle Concho River are sampled on a semi-annual basis and analyzed for both general water quality and coliform bacteria by a state certified laboratory. These programs provide for the early detection of potential ground-water pollution, and will allow for immediate measures to be taken prior to the severe degradation of ground-water supplies.

Another program the district administers addresses the monitoring of ground-water levels throughout the county. Measured wells include wells designated by the Texas Water Development Board and other wells which are being added to further establish trends in the ground-water levels.

Lipan-Kickapoo Water Conservation District

Program Description

The Lipan-Kickapoo Water Conservation District, which covers parts of Tom Green and Concho counties, has its office in Vancourt. The district monitors changes in both the quality of water and water levels within its boundaries. To monitor the water quality, the district has equipped a small laboratory to check for the presence of fecal coliform and monitor 12 other water quality parameters. It has also equipped a trailer with a generator and pump to purge wells and obtain water samples.

Two water quality monitoring programs have been initiated by the district. The first program is the domestic well quality monitoring program which monitors the bacteriological and mineral content of selected wells once a year. In addition, upon completion, all new domestic wells are sampled and analyzed. The analyses are available upon request for any well within the district.

The second program is the baseline water quality monitoring program. As wells are inventoried within the district, samples are taken and analyzed for pH, specific conductivity, total dissolved solids, and chlorides. This information is being used to establish baseline water quality throughout the district, which will aid in pinpointing possible contamination due to oil and gas production within the district.

The district has also worked in cooperation with the TNRCC to establish a Wellhead Protection (WHP) Program for the town of Eola in Concho County. Eola's only source of drinking water is a well north of town. Water from this well contains naturally occurring nitrates in excess of state drinking water standards. This WHP program was established to protect the water quality from further degradation by any surface contamination.

Mesa Underground Water Conservation District

Program Description

The Mesa Underground Water Conservation District encompasses Dawson County and has its office in Lamesa. The district works closely with local, state, and federal agencies in the protection and conservation of the Ogallala Aquifer.

Mesa UWCD implemented the Used Oil Collection (UOC) program for the constituents of Dawson County in January 1994. The program (funded through a grant from the Texas Natural Resource Conservation Commission) was initiated as a pilot project with a two-fold objective. It serves the district with on-site pick-up capabilities and the Do-It-Yourself (DIY) drop-off collection. At the close of 1994, the UOC program had collected 27,799 gallons of used oil since collection began in March 1994.

In December 1994, Mesa UWCD executed the Used Oil Filter (UOF) Collection program with the UOC program. The district collects and crushes used oil filters with the aid of a filter cutter/crusher, purchased with grant money received from the TNRCC. In one month, eight 55-gallon drums of crushed filters were collected (equivalent to 24 drums of uncrushed filters).

The goal of these programs is to protect the quality of ground water in the Ogallala Aquifer. Each resident of the district is encouraged to properly dispose of waste oil and used oil filters through these successful recycling programs.

The district operates an in-house water analysis laboratory and a portable field laboratory, equipped with field-testing analysis and water sampling equipment. The ground-water quality monitoring program analyzes 55 sites in the fall of each year. This enables the district to find the ground-water quality baseline and look for fluctuations of water quality yearly. The district also does water quality analysis upon request from Dawson County residents. In 1994, the district analyzed ten parameters from 325 ground-water samples. An additional 114 samples were collected for bacteriological incubation analysis.

The district's annual ground-water level monitoring program measures 107 wells each January. This data goes into a statewide ground-water level database maintained by the Texas Water Development Board.

Permian Basin Underground Water Conservation District

Program Description

The Permian Basin Underground Water Conservation District, headquartered in Stanton, includes all of Martin and northwest Howard Counties. The district has installed an in-house screening laboratory to perform its water quality monitoring functions. The PBUWCD performs analyses for nitrates, sulfates, chlorides, calcium, magnesium, pH, and specific conductivity, and makes a rough estimate of total dissolved solids. Coliform bacteria samples are also collected and taken to a state certified laboratory for analysis. Periodically, samples are taken to state certified laboratories to insure the accuracy of the district's screening laboratory. These samples are also analyzed for arsenic, fluoride, lead, and other constituents which are beyond the district's laboratory abilities.

The district's goals are threefold. (1) The district is establishing a baseline ground-water quality database. (2) The district analyzes sampling data in the effort to locate ground-water contamination, identify the sources of contamination, and proceed with actions to bring the contamination to a halt. (3) The district strives to protect the health and welfare of rural residents relying on well water for their drinking water supply.

Sandy Land Underground Water Conservation District (SL)

Status of Ground-Water Monitoring Programs

The Sandy Land Underground Water Conservation District monitors changes in ground-water quality and identifies problems regarding water quality in Yoakum County. There are six monitoring programs implemented by the district for monitoring ground water.

The first of these programs is the domestic well quality monitoring program which involves a network of 100 rural domestic wells throughout Yoakum County. Each well is sampled once a year for mineral content and the presence of bacteriological contamination and analyzed in the district's in-house laboratory. This analysis is also done upon request for any well in the district. The second program is the irrigation water quality monitoring program. An analysis of irrigation water is made at the request of any operator in the district who is concerned about the quality of irrigation water used for crop production. The samples are analyzed in the laboratory for specific conductivity, total dissolved solids, chloride, nitrate, sodium, and pH. The third water quality program is the salt-water disposal well quality monitoring program. Water wells that are near commercial salt-water disposal facilities are sampled for chloride in order to detect any contamination of fresh water from salt-water disposal wells. To aid in these endeavors, the district has assembled and equipped a mobile pumping trailer capable of pumping wells that are abandoned or unequipped. The fourth program is the abandoned well program. The district conducts visual inspections of property within the district to reduce the potential contamination of ground water. The district has preconstructed well plugs available to aid well owners. Program five consists of the district installing soil moisture monitoring sensors underneath the unlined portion of the Yoakum County Landfill to detect any leachate that might migrate from the active area down toward the saturated area. Program six is the district's nonpoint source and point source program. The district conducts a pesticide study in different portions of the county every three years. Samples are taken to an outside laboratory to test for these constituents.

Status of Ground-Water Contamination

During 1994, 215 mineral analyses were performed by the Sandy Land Underground Water Conservation District in their in-house laboratory. Additionally, 173 bacterial analyses were performed. Resampling of wells, showing contamination from prior years, has also been a continuing part of the total program to determine the extent and continuation of ground-water contamination in Yoakum County. One case has been carried from the 1993 report and is listed in Table 4 under the heading "SL".

Santa Rita Underground Water Conservation District

Program Description

The Santa Rita Underground Water Conservation District, which covers most of Reagan County, has its office in Big Lake. The district monitors changes in both the quality of ground water and the water levels within its boundaries. To monitor the water quality, the district has equipped a small laboratory to analyze for the presence of fecal coliform and monitor 12 other water quality parameters.

Two water quality monitoring programs have been initiated by the district. The first program is the domestic well-water quality monitoring program which monitors the bacteriological and mineral content of selected wells annually. In addition, all new wells are sampled and analyzed upon completion. The analyses data are available upon request for any well having been tested within the district.

The second program is the baseline ground-water quality monitoring program. As wells are inventoried with the district, samples are collected and analyzed for pH, specific conductivity, total dissolved solids, and chlorides. This information is being used to establish baseline water quality throughout the district, which will aid in the identification of possible ground-water degradation due to oil and gas production within the district. Santa Rita U.W.C.D. also assist in working with the Railroad Commission of Texas concerning oilfield related pollution or potential pollution of ground water.

South Plains Underground Water Conservation District

Program Description

The South Plains Underground Water Conservation District serves all of Terry County and part of Hockley County. The district maintains a water quality laboratory at its office in Brownfield.

The district began sampling water wells for water quality in December of 1993. Samples were collected from 103 domestic wells and analyzed for pH, specific conductivity, total dissolved solids, alkalinity, hardness, chloride, fluoride, iron, nitrate as nitrogen, and sulfate. The same water wells will be sampled on an annual basis in order to analyze trends in the change of ground-water quality over time, and to aid the staff in the early identification of areas of ground-water degradation. An annual water quality report will be prepared and distributed to the general public and appropriate agency officials.

The district offers free water quality analyses for residents within the district throughout the year at the residents' request. Constituents analyzed include coliform bacteria as well as those previously listed. The district has money budgeted for outside laboratory analysis should the need arise to confirm sample results, or to test for parameters which the district is not capable of analyzing. Future plans include annual testing for pesticides on a presence/absence basis.

The district began the sampling of irrigation wells for water quality analysis during the summer of 1994. Approximately 45 wells were sampled that had been pumped for extended periods of time (± 7 days) in order to form a more accurate water quality "picture" of the Ogallala aquifer underlying the district. The district will expand this testing to include another 40 to 50 wells during the 1995 crop year. Thereafter, wells will be monitored on a biennial basis.

Springhills Water Management District

Program Description

The Springhills Water Management District is a dual surface water and ground-water conservation district. It encompasses all of Bandera County and is headquartered in Bandera. The district works closely with local, state, and federal agencies in the protection and preservation of all water resources within the district.

The Springhills Water Management District water quality analysis testing program is composed of surface water and ground-water monitoring programs. Monthly testing is conducted on 17 specified surface water sites within Bandera County. In addition, ground-water level measurements are taken on 34 wells bi-annually and water quality analyses are performed each summer. As an additional service to the community, the district offers free water quality analyses to the public. In 1994, the district performed over 218 ground-water quality analyses on private and public water wells.

Data gathered is entered into the district's database and used in implementing the district's management plan. Data is also forwarded to the appropriate governmental agencies.

Sterling County Underground Water Conservation District

Program Description

The Sterling County Underground Water Conservation District covers the entire boundaries of Sterling County and is officed in Sterling City. The district was legislatively created in 1988 due to the concerns voiced for water quality protection by the landowners of the county. The majority of the income in the county comes from ranching and the oil and gas industry. The ground-water quality monitoring programs initiated by the district include: the location of all water wells within the county; the performance of ground-water quality analyses for all wells testing for elevated chlorides, pH, conductivity, and total dissolved solids; and the identification of areas of possible ground-water quality degradation. The district is very active in locating fresh water supply wells used by the oil and gas industry which have not been logged or reported the TNRCC. Upon discovery of these wells, the district covers the cost of plugging. In addition, bacteria testing is done on a monthly, quarterly, or yearly schedule, dependant upon the parameters previously identified. As authorized by the county court, on-site sewage facility inspections are designated through the district office.

Sutton County Underground Water Conservation District

Program Description

The Sutton County Underground Water Conservation District encompasses all of Sutton County, and has its office in Sonora. The district monitors changes in both the ground-water quality and water levels through two monitoring programs.

The first program has over 60 monitor wells that were selected and inventoried as part of a baseline water quality monitoring program. Each year, approximately 20 of these monitor wells are sampled. Over a

three-year period all 60 wells are sampled and analyzed by an EPA approved laboratory for over 30 water quality parameters. These parameters include, but are not limited to 13 dissolved solids, total organic carbon, phenol, total phosphorus, total organic halides, and total recoverable petroleum hydrocarbons. This process will continue to be repeated so that each of the 60 monitor wells will be tested every three years.

The second program involves the use of an in-house laboratory that is equipped to analyze for pH, specific conductivity, total dissolved solids, chlorides, nitrates, sulfates, temperature, lead, total coliform, and fecal coliform. All domestic wells within the district are being sampled and analyzed to help locate any possible areas of ground-water degradation.

Texas Agricultural Experiment Station

Texas Agricultural Experiment Station (TAES)

Program Description

The Texas Agricultural Experiment Station (TAES) is the official agricultural research agency in Texas. Headquartered at Texas A&M University, TAES promotes food and fiber production that emphasizes water conservation and the protection of natural resources. TAES operates a system of 14 research centers which are located in the major land and natural resource regions of Texas. The Texas Water Resources Institute is an administrative unit of TAES that guides internal water-related research.

Broad goals of the TAES ground-water research program are to protect, preserve, and efficiently use water resources, and to develop sustainable agricultural production systems. Ground-water programs of TAES stress the development of management strategies, technologies, and educational programs to support sustainable agriculture.

TAES ground-water quality research focuses on reductions in chemical use; the control, fate, and transport of agricultural chemicals; and the remediation of contaminated ground waters.

Major new projects are underway to develop strategies to manage brush species on rangelands to increase water yields and protect water quality; to manage livestock wastes from dairies and feedlots to prevent water contamination; and to identify crop production programs that produce high yields while minimizing the loss of pesticides, chemicals and nutrients into ground and surface-waters.

The following are examples of some of the current TAES ground-water related research programs.

The ECONO-RICE program has led to the development of new rice varieties and improved management strategies that have lowered water use by 25%, while increasing yields by 44%. TAES is also developing rice water management strategies that lower pesticide needs and increase recycling and water conservation.

TAES scientists are actively investigating integrated pest and crop management systems that utilize biological controls like insect predators and take advantage of seasonal climate variables to reduce the need for pesticides and fertilizers.

TAES researchers are developing new crops varieties that are more resistant to pests, thereby reducing pesticide use. Pest and drought resistant cotton crops developed by TAES and others are now grown on 24% of the acreage in the U.S.

TAES researchers are utilizing genetic engineering to identify genes in bacteria that have the potential to remediate ground-water contaminants.

TAES scientists pioneered the development of highly efficient Low Energy Precision Application (LEPA) irrigation systems. These systems use drop tubes and apply water and chemicals at low pressure near the plant canopy, reducing the risk of runoff pollution and drainage below the root zone.

Animal waste management strategies developed by TAES reduced dairy water use by 50% and significantly lowered wastewater production. Other TAES efforts focused on efforts to better estimate the amount of cattle waste that can be safely applied, methods to apply dairy wastewater, and methods to better evaluate where dairies can be safely located.

TAES scientists are utilizing computer simulation models to assess the impact of agricultural practices on the environment. For example, such models are now being used to identify cropping strategies that may be appropriate for environmentally sensitive areas like the Seymour Aquifer. Other studies focused on the economic impact to farmers of withdrawing pesticide use in the Lower Rio Grande Valley.

TAES also trains future professionals through undergraduate and graduate education and research programs at Texas A&M University and other System institutions. Many TAES researchers at Texas A&M University in College Station also hold teaching appointments, thus providing the latest research results to students.

TAES research efforts are complemented by the programs of the Texas Agricultural Extension Service (TAEX). For example, TAEX specialists produce easy-to-read fact sheets and other publications for specific clientele, including agricultural producers. Other TAEX programs include field demonstrations and educational programs for youth and adults.

Other TAEX efforts include the development of county level pesticide use estimates, and participation in U.S. Department of Agriculture Hydrologic Unit Programs, which examine water quality programs in specific watersheds.

Status of Ground-Water Monitoring

In addition to the numerous water-related research projects previously listed, the TAEX operates soil and water testing laboratories in College Station and Lubbock. These facilities provide information on specific ground-water quality problems to thousands of rural Texans. Last year, more than 40,000 soil tests and 2,000 water analyses were conducted. Results from the water tests are available in a database format so that water quality trends can be identified.

Status of Ground-Water Contamination

No contamination cases were reported by the Texas Agricultural Experiment Station during 1994.

Bureau of Economic Geology

Bureau of Economic Geology (BEG)

Program Description

The Bureau of Economic Geology, established in 1909 as the successor to the Texas Geological Survey and the Texas Mineral Survey, is a research entity of The University of Texas at Austin. It also functions as the State Geological Survey, and therefore as a quasi-state agency, and the Bureau Director represents Texas in the Association of American State Geologists.

The Bureau conducts basic and applied research projects in energy and mineral resources and in hydrogeology, ground-water resources, and geochemistry. Some projects are conducted jointly with other units of the University as well as with state, federal, and local agencies. In addition, extensive advisory, technical, and informational services relating to the geology and ground-water resources of Texas are provided by the Bureau. The Bureau, for example, provides services to state agencies such as reviews of environmental impact statements submitted to the Office of the Governor of Texas and permit applications submitted to the Surface Mining and Reclamation Division of the Railroad Commission of Texas.

The Bureau of Economic Geology received funding during 1994 from line-item State appropriations and from 56 outside contracts and grants. Of these 68 funding sources, 20 were from interagency contracts with state and local governments and 14 were from the petroleum industry and private institutional foundations. The rest were from various agencies of the Federal government.

Ground-water and contaminant-containment projects compose a large and ever-growing part of Bureau research. Major investigations continue at the U.S. Department of Energy Pantex Plant near Amarillo on the Southern High Plains, the Texas low-level radioactive waste repository in West Texas, and the Superconducting Super Collider (SSC) site south of Dallas. These projects make use of field and laboratory measurements, interpreted and tested by advanced numerical modeling, to document hydrogeologic and geochemical controls on three-dimensional movement of subsurface water and contaminants. They also employ other advanced analytical techniques, such as shallow subsurface geophysical surveys (seismic reflection and refraction); electromagnetic conductivity surveys; ground-penetrating radar; resistivity surveys; and telluric-current analyses, which enable non-intrusive study of subsurface geologic and ground-water properties needed in aquifer modeling and contaminant plume detection.

Numerical models supported by field measurements use state-of-the-art geologic concepts, such as aquifer heterogeneity and long-term flow evolution on local and basin scales. Insights from a model of ground-water resources in Lower Cretaceous sandstones in North-Central Texas should prove valuable to the many small rural water-supply corporations that obtain their ground water from wells in the region. Other flow models are used to evaluate the effectiveness of the low-level radioactive waste repository.

The Pantex Plant is the national site for assembling, maintaining, and disassembling nuclear weapons. Bureau scientists' interdisciplinary and collaborative studies of the geology, hydrology, and geochemistry of subsurface water of the High Plains at the Pantex Plant have shown that recharge occurs beneath playa basins through the porous matrix and through preferential flow paths in heterogeneous unsaturated deposits. Seismic reflection surveys show that subsidence beneath playa basins was probably related to

dissolution of Permian evaporites and collapse of overlying strata. Additional studies centered on the vadose-zone processes in semiarid to arid settings, surficial geology, and neotectonics.

According to the U.S. Environmental Protection Agency, nonpoint source pollution is the largest single category of contamination affecting the Nation's waters. Bureau research targets improving land management methods to control agricultural nonpoint source pollution, which requires understanding the geology and hydrology of soils, bedrock, and aquifers, as well as social and economic impacts of waste-management practices. Field studies in 1994 focused on the Upper North Bosque River watershed in Erath County. Nitrate and ammonium in soils and surface waters were found to have distinctly different $\delta^{15}\text{N}$ compositions, which allowed workers to discriminate between sources of animal waste and fertilizer. Having established and tested laboratory and field procedures, the Bureau is now prepared to begin watershed-scale investigations of nonpoint source contamination of surface- and ground-water systems.

In 1994, Bureau scientists completed comprehensive reports on faults and joints in the Austin Chalk and on the occurrence and movement of ground water near the SSC site in Ellis County. Maps of the Austin Chalk exposed in a 9.4-mi-long section of SSC tunnel have an unmatched resolution of normal-fault and joint populations within the north end of the Balcones Fault Zone. Statistical delineation of fracture-swarm frequencies and detailed illustration of fault and joint terminations provide important insights into spacing and size distribution of faults and joints. These data can be used for improving structural models and guiding interpretation of conventional borehole and outcrop data. They have applications to modeling of ground-water flow and contaminant transport through fractured rock and to designing horizontal wells in oil and gas fields in the Austin Chalk.

Status of Ground Water Monitoring Programs

Bureau staff measure ground-water quality and water levels in selected public, private, and specially constructed test wells within the scope of projects such as those previously described. These projects cover many different parts of Texas. Most water-quality data collected in these studies consist of pH, Eh, temperature, major and minor inorganic ions, and stable and unstable isotopes such as hydrogen-2, hydrogen-3 (tritium), carbon-13, carbon-14, and oxygen-18. Data are used to interpret the rates and modes of hydrologic processes. Project-specific data are collated in data reports or topical reports; periodically the digitized data are compiled for inclusion in the TNRIS data system.

Status of Ground Water Contamination

The Bureau of Economic Geology is not a regulatory agency and has no ground-water protection regulatory programs. Consequently, the Bureau does not have regulatory jurisdiction over contamination cases detected in the course of its hydrogeologic investigations. Any detection of contamination is referred to the proper regulating agency.

Interagency Pesticide Database

Interagency Pesticide Database

Program Description

The Texas Natural Resource Conservation Commission through the Ground-Water Assessment Section of the Water Planning and Assessment Division, has compiled a database containing the results of ground-water monitoring statewide for pesticides. The database is part of an interagency effort of the Texas Groundwater Protection Committee to assess the ground-water impacts of agricultural chemicals. Information has been gathered from many sources including state agencies, federal agencies, ground-water conservation districts, agricultural producers, growers groups and chemical industry groups. Information compiled in the database includes well identification, location, and construction; analytical results; quality control evaluation; and site specific pesticide use history.

Status of Ground-Water Monitoring

As of January 1991, data had been acquired from the Texas Department of Agriculture, Texas Water Development Board, Water Utilities Division of the TNRCC, pesticide manufacturers, and numerous ground-water conservation districts. To date, 1,359 pesticide and 6,211 arsenic sampling events have been entered into the computer database. Some records reflect composite samples in which water samples from three wells were combined into one sample for analytical purposes.

Status of Ground-Water Contamination

The Interagency Pesticide Database data indicates that for 35 wells and 16 composite samples, 22 pesticides were detected in ground water. Resampling confirmed the presence of six pesticides (2,4-D, 2,4,5-T, atrazine, diuron, heptachlor expoxide, and prometon) in 12 wells located in eight counties. Fifty-two wells located in 12 counties contained arsenic concentrations greater than EPA's 50 ppb MCL drinking water standard. This data includes pesticide contamination cases detected by the Texas Department of Agriculture. The Industrial & Hazardous Waste Division's data have not yet been incorporated into the Interagency Pesticide Database.

There are 23 cases listed in the Interagency Pesticide Database Table (Table 5) for 1994. These cases include cases of ground-water contamination contained in the Interagency Pesticide Database and data obtained from the Industrial and Hazardous Waste Division of the TNRCC. None of these cases are listed as §5.236 cases requiring notification to local officials. The Industrial and Hazardous Waste Division cases and the Texas Department of Agriculture cases listed in Table 5 are also included in the other appropriate tables of this report.

PART II

GROUND-WATER CONTAMINATION CASE DESCRIPTIONS

Table 1 - Texas Natural Resource Conservation Commission

Table 2 - Texas Department of Agriculture

Table 3 - Railroad Commission of Texas

Table 4 - Texas Alliance of Groundwater Districts

Table 5 - Interagency Pesticide Database

Table 1

**Texas Natural Resource
Conservation Commission**

**Ground-Water Contamination Case
Description Table**

TABLE 1
GROUND WATER CONTAMINATION CASE DESCRIPTIONS BY COUNTY
TEXAS NATURAL RESOURCE CONSERVATION COMMISSION

EXPLANATION OF FIELDS:

COUNTY: THE COUNTY NAME IS THE FIRST ENTRY IN THE LEFT PORTION OF THE TABLE. IT IS LISTED ONLY ONCE FOR EACH GROUP OF CASES IN THAT COUNTY.

DIVISION: DIVISIONS ARE LISTED ONLY ONCE WITH THEIR RESPECTIVE CASES FOR EACH COUNTY.
WPA - WATER PLANNING AND ASSESSMENT DIVISION (WSM IN PREVIOUS REPORT) WUD - WATER UTILITIES DIVISION FOD - FIELD OPERATIONS DIVISION
IHW - INDUSTRIAL AND HAZARDOUS WASTE DIVISION PCD - POLLUTION CLEANUP DIVISION, SUPERFUND PST - PETROLEUM STORAGE TANK DIVISION

NEW CASES: AN ASTERISK IS PLACED IN EACH RECORD THAT WAS NOT IN THE REPORT THE PREVIOUS YEAR.

FILE NAME: FILE NAMES REFLECT RESPONSIBLE PARTIES OR GEOGRAPHIC LOCATION

FILE NUMBER: FILE NUMBERS ARE ASSIGNED ACCORDING TO THE RESPECTIVE DIVISION NUMBERING SYSTEM. FILE NUMBER IS USED TO LOCATE FILE IN TNRC RECORDS.

LOCATION: LOCATIONS ARE GIVEN AS ADDRESSES OR GEOGRAPHIC LOCATION DESCRIPTIONS.

CONTAMINATION DESCRIPTION: As - ARSENIC, Cr - CHROMIUM, Pb - LEAD, NO₃ - NITRATE, SO₄ - SULFATE, VOC - VOLATILE ORGANIC COMPOUNDS, ORG. - ORGANIC CHEMICALS, TOC - TOTAL ORGANIC COMPOUNDS, TDS - TOTAL DISSOLVED SOLIDS, TCE - TRICHLOROETHENE, MEK - METHYL ETHYL KEYTONE, CARBON TET - CARBON TETRACHLORIDE, PCP - POLYCHLORINATED PHENYLS, PCB - POLYCHLORINATED BIPHENYLS, TPH - TOTAL PETROLEUM HYDROCARBONS, BTEX - BENZENE-TOLUENE-ETHYLBENZENE-XYLENE, MTBE - METHYL-TERTIARY-BUTYL-ETHER. THE MAJORITY OF CASES INVOLVE PETROLEUM CONTAMINATION.

DATE: DATE OF EARLIEST KNOWN CONTAMINATION CONFIRMATION.

ENFORCEMENT STATUS: THE FIRST ENTRY IN THIS FIELD INDICATES THE LEVEL OF AGENCY RESPONSE, THE SECOND INDICATES THE SITE ACTIVITY STATUS.
SOME CASES DO NOT HAVE COMPLETE ENFORCEMENT STATUS CODES BECAUSE OF INSUFFICIENT DATA FOR FURTHER DETAIL. STATUS CODES MAY BE BORDER-LINE BETWEEN TWO LEVELS ON THE ENFORCEMENT STATUS MATRIX AND ARE ENTERED AS A COMBINATION OF ENFORCEMENT STATUS CODES, I.E.: 3A,B OR 4,5. THE LARGE NUMBER OF PST CASES PREVENTED A CASE BY CASE REVIEW OF ENFORCEMENT STATUS SO THE STATUS CODES UNIQUE TO THE PST DATA BASE WERE CONVERTED TO THE STATUS CODES USED IN THIS REPORT. SEE PAGE 19 FOR A DESCRIPTION OF THESE CODES.

DATA QUALITY: E - EPA APPROVED ANALYTICAL PROCEDURES,
Q - QUALITY CONTROL PROGRAM ESTABLISHED FOR SAMPLING PROCEDURES,
V - VERIFICATION OF CONTAMINATION THROUGH PROCEDURES LISTED BELOW:
1. SPLITTING SAMPLES WITH REGULATED ENTITY OR OTHER AGENCY FOR COMPARISON OF ANALYSIS RESULTS
2. RESAMPLING FOR VERIFYING ANALYSIS RESULTS
3. SUPERVISORY OR COMMITTEE REVIEW OF SAMPLING PROCEDURES AND ANALYSIS RESULTS

SECTION 5.236: AN ENTRY IN THIS FIELD CONSTITUTES NOTIFICATION UNDER TEXAS WATER CODE SECTION 5.236 (HB 938 IN PREVIOUS REPORT) TO LOCAL OFFICIALS FOR CASES REPORTED UP TO DEC. 31, 1994 THAT WERE NOT INCLUDED IN THE REPORT THE PREVIOUS YEAR. A "Y" CODE IN THIS FIELD UNDER THE IHW DIVISION MARKS A CASE WHICH HAS RESULTED IN POINT-OF-USE IMPACTS ON DOMESTIC, INDUSTRIAL, IRRIGATION, OR MUNICIPAL WELLS. A "Y" CODE OTHERWISE MARKS THOSE CASES IN WHICH CONTAMINATION MAY POTENTIALLY AFFECT A PUBLIC DRINKING WATER SUPPLY OR HAS RESULTED IN POINT-OF-USE IMPACTS.

TABLE 1
GROUND WATER CONTAMINATION CASE DESCRIPTIONS BY COUNTY
TEXAS NATURAL RESOURCE CONSERVATION COMMISSION

NEW FILE CASES NAME	FILE NUMBER	LOCATION	CONTAMINATION DESCRIPTION	DATE	ENFORCEMENT STATUS	DATA QUALITY	SECTION 5.236
ANDERSON							
IHW							
ALCOA - PALESTINE	30143	US 79, PALESTINE	SODIUM HYPOCHLORITE	10/08/86	1B , 5	EQV23	
DOWELL SCHLUMBERGER - PALESTINE	33570	2201 WEST REAGAN ST., PALESTINE	VOC'S,TPH,ETC.	11/15/88	0 , 1A	EQV2	
MURRAY CORPORATION	33063	2002 TILE FACTORY ROAD, SW OF PALESTINE	F-LISTED SOLVENTS	9/23/88	3A,3B , 3,4	E,Q,V,2,3	
PST							
BUSH & BAILEY INC	094958	1919 CROCKETT RD, PALESTINE	GASOLINE	3/22/90	2 , 3	E,Q	
CHEVRON USA INC	102214	816 W OAK, PALESTINE	GASOLINE, WASTE OIL, KEROSENE	3/19/92	2 , 3	E,Q	
COLE KIM	101546	1929 CROCKETT RD, PALESTINE	GASOLINE	3/16/92	2 , 2A	E,Q	
DIAMOND SHAMROCK REF & MKTG CO	099241	403 W PALESTINE, PALESTINE	GASOLINE	6/13/91	2A , 2A	E,Q	
DOWELL SCHLUMBERGER INC	094037	2201 W REAGAN, PALESTINE	UNKNOWN	12/06/89	2A , 2A	E,Q	
* FIRST COMMERCIAL CORP	108871	GRANBERRY, PALESTINE	GASOLINE	12/30/94	2 , 2A	E,Q	
HARDIN OIL CO	100894	W HWY 294, ELKHART	GASOLINE, DIESEL	12/04/91	5B , 1A	E,Q	
SPENCER DISTRIBUTING CO	099633	1901 CROCKETT RD, PALESTINE	GASOLINE, DIESEL	7/24/91	2 , 3	E,Q	
ANDREWS							
IHW							
* DOWELL SCHLUMBERGER - ANDREWS	33585	US 385, ANDREWS	BETX	4/25/89	3B , 2A	E	
PST							
ACID ENGINEERING INC	100754	S HWY 385, ANDREWS	GASOLINE, DIESEL	12/02/91	1 , 1A	E,Q	
COX GORDON	099254	S HWY 385, ANDREWS	GASOLINE	6/14/91	2A , 1A	E,Q	
DOWELL SCHLUMBERGER INC	092277	HWY 385, ANDREWS	GASOLINE	11/09/88	2 , 3	E,Q	
EXXON COMPANY USA	096051	N HWY 385, ANDREWS	GASOLINE	7/04/90	2 , 2A	E,Q	
PRIDE PETROLEUM SERVICES	098042	S HWY 385, ANDREWS	GASOLINE, DIESEL	2/21/91	2B , 3	E,Q	
SCHOOLCRAFT O D	091586	301 BROADWAY, ANDREWS	GASOLINE	12/29/87	5B , 2A	E,Q	
SOUTHWEST ENERGY DIST INC	101842	606 E BROADWAY, ANDREWS	GASOLINE	3/16/92	2A , 1A	E,Q	
UNKNOWN	094909	107 5TH, ANDREWS	GASOLINE	3/15/90	1 , 1A	E,Q	
ANGELINA							
IHW							
CENTURY FOREST (ANGELINA & NECHES RR)	32770	HWY 103 6 MILES EAST OF LUFKIN	XYLENES/ETHYLBENZENES/NAPT HALENE/TOLUENE	11/10/90	3B , 2B	V3	
CHAMPION INTL CORP.	30993	SH 103, EAST OF LUFKIN	WASTE DISPOSAL	10/18/88	2B , 2A	EQV23	
JOE GENTRY ESTATES	52160	APPROXIMATELY 1.3 MILES NORTH OF LUFKIN ON FM 2021	CR SLUDGE, ASBESTOS, MUNICIPAL AND INDUSTRIAL SOLID WASTE	10/02/91	2D , 1A	EQ	
TEMPLE INLAND FIBERBOARD	30112	BOX FACTORY ROAD, DIBOLL	CREOSOTE	5/22/86	3A , 4,5	E,Q,V,2,3	

TABLE 1
GROUND WATER CONTAMINATION CASE DESCRIPTIONS BY COUNTY
TEXAS NATURAL RESOURCE CONSERVATION COMMISSION

NEW FILE CASES NAME	FILE NUMBER	LOCATION	CONTAMINATION DESCRIPTION	DATE	ENFORCEMENT STATUS	DATA QUALITY	SECTION 5.236
ANGELINA							
IHW							
TEMPLE-INLAND FOREST PRODUCTS	35814	HWY 59, DIBOLL	BTEX	5/25/90	3A , 3	EQV23	
PCD							
HIGGINS WOOD PRESERVING STATE SUPERFUND SITE		BETWEEN N. TIMBERLAND DR., WARREN ST., AND PAUL AVE., LUFKIN	CREOSOTE CONSTITUENTS, PENTACHLOROPHENOL		3B , 2A	E,Q,V,1,2,3	
OLD LUFKIN CREOSOTING STATE SUPERFUND SITE		1411 E. LUFKIN AVE., LUFKIN	CREOSOTE CONSTITUENTS		3B , 2A	E,Q,V,1,2,3	
PST							
EXXON COMPANY USA	091383	2113 TIMBERLAND, LUFKIN	GASOLINE	7/16/87	2 , 2A	E,Q	
EXXON COMPANY USA	093773	2304 ATKINSON DR, LUFKIN	UNKNOWN	10/20/89	2 , 2A	E,Q	
* FIFTH WHEEL OF TEXAS	107893	4000 N MEDFORD, LUFKIN	GASOLINE, DIESEL	7/12/94	2A , 1A	E,Q	
GREER ESTATES	095663	1411 ATKINSON DR, LUFKIN	GASOLINE	6/01/90	1 , 1A	E,Q	
KENT CHARLES DR	101465	205 N TIMBERLAND DR, LUFKIN	GASOLINE, DIESEL, KEROSENE	1/30/92	1 , 1A	E,Q	
MARTIN C M	103397	2140 S FIRST ST, LUFKIN	GASOLINE	7/05/92	2 , 3	E,Q	
OKAY FOOD STORES	101464	103 N JOHN REDDIT DR, LUFKIN	GASOLINE	1/15/92	2A , 1A	E,Q	
PECO OIL CO	091259	2000 S 1ST, LUFKIN	GASOLINE	3/26/87	2 , 2A	E,Q	
TEMPLE OIL CO	094806	505 TIMBERLAND, LUFKIN	GASOLINE	3/08/90	2 , 4	E,Q	
TEXAS DEPT OF PUBLIC SAFETY	102879	100 CHRISTI ST, LUFKIN	GASOLINE	5/26/92	2 , 2A	E,Q	
TRAVEL KING INC	092747	4110 S 1ST ST, LUFKIN	DIESEL	3/29/89	2 , 2A	E,Q	
TX DOT	096563	1805 N TIMBERLAND DR, LUFKIN	GASOLINE	8/28/90	2A , 1A	E,Q	
ARANSAS							
PST							
1ST CITY ASSET SERVICE CO	093473	816 N COMMERCE, ARANSAS PASS	GASOLINE	8/21/89	2 , 4	E,Q	
ALBYS SEAFOOD	094327	CASTORLINE, FULTON	DIESEL	1/15/90	2 , 2A	E,Q	
C L THOMAS PETROLEUM INC	096240	916 BRONTE, ROCKPORT	GASOLINE	7/25/90	2 , 3	E,Q	
* CIRCLE K BANKRUPTCY	108348	102 S HWY 35, ROCKPORT	GASOLINE	7/25/94	2A , 1A	E,Q	
COPANO BAY PROVISIONING CO	097627	N HWY 35, ROCKPORT	GASOLINE	1/04/91	2 , 6	E,Q	
FFP OPERATING PARTNERS	102018	HWY 35, ROCKPORT	GASOLINE	3/19/92	2A , 1A	E,Q	
FIRST INTERSTATE BANK	103628	3002 N HWY 35, ROCKPORT	GASOLINE	7/13/92	2 , 2A	E,Q	
H E BUTT GROCERY CO	092616	COMMERCIAL, ARANSAS PASS	GASOLINE	2/21/89	2 , 2A	E,Q	
KEOUGH PAT	095271	1101 LIBERTY ST, ROCKPORT	GASOLINE	4/19/90	2 , 6	E,Q	
ROCKPORT HARBORFRONT LP	093228	1114 MAIN ST, ROCKPORT	GASOLINE	7/11/89	2 , 6	E,Q	
TX DOT	097672	HWY 35, ROCKPORT	GASOLINE	1/08/91	2A , 6	E,Q	
ATASCOSA							
IHW							
DOWELL SCHLUMBERGER - LEMING	33565	US HWY 281 & FM 1470, LEMING	VOC'S,TPH,BTEX	1/18/89	0 , 2A	EQV2	

TABLE 1
GROUND WATER CONTAMINATION CASE DESCRIPTIONS BY COUNTY
TEXAS NATURAL RESOURCE CONSERVATION COMMISSION

NEW FILE CASES NAME	FILE NUMBER	LOCATION	CONTAMINATION DESCRIPTION	DATE	ENFORCEMENT STATUS	DATA QUALITY	SECTION 5.236
ATASCOSA							
PST							
COPE BENNY OIL CO	099430	304 MAIN ST, PLEASANTON	GASOLINE	7/09/91	2B , 3	E,Q	
COPE BENNY OIL CO	100143	303 BROADWAY, PLEASANTON	GASOLINE, WASTE OIL	9/26/91	2A , 2A	E,Q	Y
INGRAM READY MIX INC	105711	W HWY 97, PLEASANTON	DIESEL	2/03/93	1 , 1A	E,Q	
J T SOLLOCK JR INC	095306	IH 35, LYTLE	GASOLINE	4/27/90	2 , 2A	E,Q	
KNIGHT DERAL	104175	1515 SIMMONS, JOURDANTON	DIESEL	9/03/92	2A , 2A	E,Q	
WEHMAN INC	094358	301 MAIN, PLEASANTON	GASOLINE	1/19/90	2B , 3	E,Q	
AUSTIN							
PST							
BERNARDO FARM & RANCH SUPPLY	097683	FM 949, CAT SPRING	GASOLINE	1/08/91	1 , 1A	E,Q	
CHEVRON USA INC	096815	2007 MEYER, SEALY	GASOLINE	10/01/90	2A , 2A	E,Q	
EXXON COMPANY USA	106177	1808 MYERS, SEALY	GASOLINE	3/23/93	2A , 2A	E,Q	
STAR ENTERPRISE	106368	1809 MYERS ST, SEALY	GASOLINE, DIESEL	4/19/93	2 , 2A	E,Q	
BAILEY							
PST							
ASHFORD ANCEL	095197	210 3RD, MULESHOE	GASOLINE	4/10/90	2A , 2A	E,Q	
MULESHOE COOPERATIVE GIN CO	099261	PO BOX 569, MULESHOE	GASOLINE, DIESEL	6/14/91	2 , 2A	E,Q	
MULESHOE ISD	093475	400 AVE G, MULESHOE	GASOLINE	8/21/89	2B , 3	E,Q	
TXDOT	098774	W HWY 84, MULESHOE	WASTE OIL	5/01/91	1 , 1A	E,Q	
BANDERA							
PST							
ICE STORES INC	091353	515 HWY 16, PIPE CREEK	UNKNOWN	6/16/87	2B , 5	E,Q	
UNKNOWN	092331	PARK ROAD 37, LAKE HILLS	GASOLINE	11/29/88	5B , 1A	E,Q	
BASTROP							
PST							
ARBUCKLE OIL CO	099805	714 CHESTNUT, BASTROP	GASOLINE	9/18/91	2A , 2A	E,Q	
CHEVRON USA INC	092287	902 COLLEGE, BASTROP	GASOLINE	11/08/88	2A , 1A	E,Q	
* CIRCLE K CORP	107261	1404 E 3RD ST, SMITHVILLE	GASOLINE	10/15/93	2A , 2A	E,Q	
FFP OPERATING PARTNERS	102608	908 COLLEGE AVE, BASTROP	GASOLINE	4/14/92	2 , 2A	E,Q	
BAYLOR							
PST							
A TEX GAS INC	100030	310 W CALIFORNIA, SEYMOUR	GASOLINE	9/06/91	5B , 1A	E,Q	
CITY OF SEYMOUR	100549	805 N BROWNING, SEYMOUR	GASOLINE	10/23/91	5B , 1A	E,Q	
GTE SOUTHWEST INC	107053	1002 PLAINVIEW RD, SEYMOUR	GASOLINE	9/23/93	2A , 2A	E,Q	
HARMEL OIL CO	095018	211 CALIFORNIA, SEYMOUR	GASOLINE	3/26/90	1 , 1A	E,Q	
P C'S PAINT & BODY	095178	321 S MAIN, SEYMOUR	GASOLINE	4/09/90	2A , 1A	E,Q	

TABLE 1
GROUND WATER CONTAMINATION CASE DESCRIPTIONS BY COUNTY
TEXAS NATURAL RESOURCE CONSERVATION COMMISSION

NEW CASES	FILE NAME	FILE NUMBER	LOCATION	CONTAMINATION DESCRIPTION	DATE	ENFORCEMENT STATUS	DATA QUALITY	SECTION 5.236
BAYLOR								
PST								
	SEYMOUR BUTANE CO	095017	221 MAIN, SEYMOUR	GASOLINE	3/26/90	2A , 1A	E,Q	
	STYLES SAM	094389	300 S MAIN, SEYMOUR	GASOLINE	1/23/89	2 , 2A	E,Q	
	TX DOT	093076	HWY 82, SEYMOUR	GASOLINE	6/09/89	2 , 2A	E,Q	
BEE								
IHW								
	MISSION PETROLEUM CARRIER/BEEVILLE SPILL	NONE	US 59 9 MI SW FROM BEEVILLE	GASOLINE	12/21/90	2A , 1B	E	
	U.S. NAVY - CHASE FIELD NAS	68009	5 MILES WEST OF BEEVILLE ON HIGHWAY 202	ORGANICS, METALS	7/01/92	0 , 5	EQV2	
PST								
	BAUER MR	098736	210 N ST MARYS, BEEVILLE	GASOLINE	4/24/91	2A , 2A	E,Q	
	BEE COUNTY PRECINCT #2	099777	UNITED BLDG, BEEVILLE	GASOLINE, DIESEL	9/18/91	2 , 3	E,Q	
	CIRCLE K CORP	103969	600 E HOUSTON, BEEVILLE	GASOLINE	8/09/92	2A , 1A	E,Q	
	COURT OF BEE COUNTY	100024	200 E CORPUS CHRISTI ST, BEEVILLE	GASOLINE	10/07/91	2A , 2A	E,Q	
	DIAMOND SHAMROCK REF & MKTG CO	093981	601 WASHINGTON, BEEVILLE	GASOLINE	11/30/89	2 , 2A	E,Q	
	MERCHANT FAST MOTOR LINE	102254	RT 2, BEEVILLE	DIESEL	4/24/92	2 , 3	E,Q	
BELL								
IHW								
	ROCKWOOL INDUSTRIES	30086	1741 E 6TH STREET, BELTON	ARSENIC, SELENIUM	10/14/85	3A , 4,5	E,Q,V,2	
PST								
	BEST BUTANE COMPANY	092561	106 CLARK, BARTLETT	UNKNOWN	1/30/89	5B , 1A	E,Q	
	BIG CHIEF DISTRIBUTORS	096132	IH 35, SALADO	GASOLINE	7/12/90	5B , 2A	E,Q	
	CLARK & FAREK BUILDING SUPPLY	100178	1000 E HWY 190, KILLEEN	DIESEL	11/06/91	2 , 2A	E,Q	
	DIAMOND SHAMROCK REF & MKTG CO	091271	101 HWY 190, KILLEEN	GASOLINE	4/02/87	2 , 4	E,Q	
	DIAMOND SHAMROCK REF & MKTG CO	095689	519 E HWY 190, HARKER HEIGHTS	GASOLINE	6/05/90	2 , 2A	E,Q	
	DIAMOND SHAMROCK REF & MKTG CO	099740	101 MAIN, NOLANVILLE	GASOLINE	8/06/91	2A , 2A	E,Q	
	DIAMOND SHAMROCK REF & MKTG CO	099742	5418 W ADAMS, TEMPLE	GASOLINE	8/06/91	2 , 2A	E,Q	
	DIAMOND SHAMROCK REF & MKTG CO	099762	617 H K DODGEN (LOOP 363, TEMPLE	GASOLINE	8/06/91	2 , 4	E,Q	
	DIAMOND SHAMROCK REF & MKTG CO	099764	3602 LOOP 363, TEMPLE	GASOLINE	8/06/91	2 , 2A	E,Q	
	HYONG KIM	095358	418 N 10TH ST, KILLEEN	GASOLINE	5/03/90	2 , 3	E,Q	
	LENZ MARVIN	092166	606 HWY 95, BARTLETT	GASOLINE	9/29/88	2 , 3	E,Q	
	MARTIN KENNY	092118	AVE M, TEMPLE	GASOLINE	9/06/88	5B , 1A	E,Q	
	MICKEY'S ENTERPRISES	091115	2ND, KILLEEN	GASOLINE	9/06/86	2 , 2A	E,Q	
	SOUTHLAND CORPORATION	097547	300 N MAIN, BELTON	GASOLINE	12/18/90	2 , 4	E,Q	
	SOUTHLAND CORPORATION	097548	101 W HWY 190, HARKER HEIGHTS	GASOLINE	12/18/90	2 , 6	E,Q	
	SOUTHLAND CORPORATION	098484	506 N COLLEGE, KILLEEN	GASOLINE	4/04/91	2A , 2A	E,Q	

TABLE 1
GROUND WATER CONTAMINATION CASE DESCRIPTIONS BY COUNTY
TEXAS NATURAL RESOURCE CONSERVATION COMMISSION

NEW FILE CASES NAME	FILE NUMBER	LOCATION	CONTAMINATION DESCRIPTION	DATE	ENFORCEMENT STATUS	DATA QUALITY	SECTION 5.236
BELL							
PST							
STRASBURGER ENTERPRISES INC	101978	2218 HOLLAND, BELTON	GASOLINE	3/25/92	2A , 1A	E,Q	
UNKNOWN	091987	3402 LAS MORAS, TEMPLE	GASOLINE	7/06/88	1 , 1A	E,Q	
UNKNOWN	092716	200 AVE O, KILLEEN	UNKNOWN	3/17/89	5B , 1A	E,Q	
US ARMY	105953	FORT HOOD, KILLEN	GASOLINE	3/08/93	2A , 1A	E,Q	
US ARMY	105954	FORT HOOD, KILLEN	GASOLINE	3/08/93	1 , 1A	E,Q	
WM PROPERTIES	094515	FM 440, KILLEEN	GASOLINE	1/31/90	2A , 2A	E,Q	
ZIP CAR WASH	098653	200 W HWY 190, KILLEEN	GASOLINE	4/17/91	2A , 2A	E,Q	
BEXAR							
IHW							
CAMP STANLEY	69026	25800 RALPH FAIR RD., BOERNE	1,2,DICHLOROETHYLENE, TETRACHLOROETHENE, TCE	8/01/91	1 , 2	E	
CHEMCENTRAL	36396	1107 E. SOUTHCROSS ST., SAN ANTONIO	VOC'S,MEK,ETC.	10/31/86	2B , 3	E	
CITY OF SAN ANTONIO, DEPT. OF AVIATION	52095	MCKEE HANGAR, INT'L AIRPORT, SAN ANTONIO	CR, PB, TPH	2/07/94	0 , 2A	V1	
CITY PUB SVC BD - SAN ANTONIO, BRAUNIG	31855	16120 STREICH ROAD, SAN ANTONIO	CHLORIDES, SULPHATES	1/01/85	0 , 5	EQV23	
CITY PUB SVC BD - SAN ANTONIO, SALADO ST	37555	511 S. SALADO, SAN ANTONIO	TPH	11/21/89	2A , 2	EQ	
EXXON CO USA - SAN ANTONIO	37962	QUINTANA DR., SW MILITARY DRIVE, SAN ANTONIO	PETROLEUM RELEASES, DISPOSAL ACTIVITIES	8/03/88	2B , 2A	EQV123	
FIRST QUALITY CYLINDERS (AERO CHROME)	38564	931 WEST LAUREL STREET, SAN ANTONIO	CHROMIUM	6/01/88	4A , 2	V1,V3	
HOWELL HYDROCARBONS	34356	7811 S. PRESA, SAN ANTONIO	DIESEL FUEL	7/01/80	3B , 2A	EQV	
INTERCHANGE OFFICE PARK	30637	3016 AUSTIN HWY., SAN ANTONIO	SOLVENTS, LEAD	5/29/84	2B , 2A	EQV1	
MONTERREY IRON & METAL	NONE	2300 FRIO CITY RD., SAN ANTONIO	PHTHALATES, BENZENES, HYDROCARBONS	8/26/88	1A , 1A	EQV23	
SCHNECK AVIATION	31791	1222 99TH AVE., SAN ANTONIO	TRICHLOROETHYLENE,CHROMIUM ,TETRACHLOROETHYLENE	1/07/91	2B , 4	E	
SOUTHERN PACIFIC TRANS. - SAN ANTONIO	39368	INT EDGER & SEGUIN RD, SAN ANTONIO	PESTICIDES	1/14/86	2 , 2A	EQ	
SOUTHWEST RESEARCH INSTITUTE	52096	6220 CULEBRA RD., SAN ANTONIO	VOCs	3/13/90	0 , 2A	EQV2	
STANDARD INDUSTRIES	31653	NELSON RD AT RELIABLE DR., SAN ANTONIO, TEXAS	NITRATES	3/17/89	3A,3B , 2A	E	
STAR ENTERPRISE - SAN ANTONIO	35848	510 PETROLEUM DR., SAN ANTONIO	TPH,BETX	10/30/89	2B , 2A	EQ	
UNION PACIFIC	34950	1711 QUINTANA RD., SAN ANTONIO	CHLORINATED ORGANICS	1/09/90	3B , 4	E,Q,V	

TABLE 1
GROUND WATER CONTAMINATION CASE DESCRIPTIONS BY COUNTY
TEXAS NATURAL RESOURCE CONSERVATION COMMISSION

NEW FILE CASES NAME	FILE NUMBER	LOCATION	CONTAMINATION DESCRIPTION	DATE	ENFORCEMENT STATUS	DATA QUALITY	SECTION 5.236
BEXAR							
IHW							
US AIR FORCE - KELLY AFB	31750	WEST CENTRAL SAN ANTONIO	ORGANICS, INORGANICS, PCB'S, HYDROCARBONS, SOLVENTS	7/18/88	3B , 3	E,Q,V,2,3	
USAF - BROOKS AFB	31922	2909 NORTH ROAD, SAN ANTONIO	TCE	12/01/89	2B , 2	E,Q,V,2	
USAF - DRMO - SAN ANTONIO	34690	EAST KELLY AFB	TCE	2/28/92	3 , 2	E,Q	
USAF - LACKLAND TRAINING ANNEX	50334	LACKLAND TRAINING ANNEX, SAN ANTONIO	BENZENE, DICHLOROBENZENE, DIESEL FUEL, TCE, METALS	6/01/88	3A , 2	E	
* USAF - RANDOLPH SFB	69011	NORTHEAST OF SAN ANTONIO OFF I-35	TCE, BENZENE	5/13/88	0 , 2A	V1	
VIA METROPOLITAN TRANSIT AUTHORITY	30549	101 MONTANA STREET, SAN ANTONIO	TPH,LEAD,OTHER TRACE METALS	1/09/90	3B , 3	V2	
MSW							
CITY OF SAN ANTONIO/NELS GDN: MWs 4,5A,5B,6A,7,7A	MSW01237	1100 FT. N. OF NELSON RD., IMMED. S. OF MEDINA MILITARY BASE, 0.8 MI. NW OF FM 2536 (PEARSALL RD.), 1.2 MI. E. OF MACDONA AND 2.0 MI. W. OF I-410, SAN ANTONIO, TX.	NO3, TCE, PCE, AND CIS-1,2 -DICHLOROETHENE.	3/29/93	2B , 2A	E,Q,V,2	
CITY OF SAN ANTONIO/PEARS. RD.: MW-5, MW-10, MW16	MSW00633	5302 PEARSALL RD., SAN ANTONIO, TX.	TDS, Cl, TOC.	3/10/88	2B , 2A	E,Q,V,2	
PCD							
* HARRIS SAND PITS STATE SUPERFUND SITE		23340 S. HWY. 16, APPROX. 10.5 MI. S. OF SAN ANTONIO	ORGANIC SOLVENTS, CHROMIUM, SULPHATES	8/01/94	3 , 2	E,Q,V,1,2,3	
* HOLBROOK STREET J. C. PENNCO	48070 52029	IH 35 AND LOOP 410E, SAN ANTONIO 4927 HIGDON RD., SAN ANTONIO	LEAD, 4 METHYL PHENOL SOLVENT, HYDROCARBONS	12/01/93	5B , 4 2 , 2	E,Q,2 E	Y
* PIONEER OIL AND REFINING STATE SUPERFUND SITE		20280 SOUTH PAYNE RD., SOMERSET, TX.	HEAVY METALS, HYDROCARBONS	4/11/94	5B , 2A	E,Q,V,2,3	
PST							
3600 BROADWAY PARTNERSHIP	097098	3600 BROADWAY, SAN ANTONIO	GASOLINE	10/31/90	2 , 3	E,Q	
* A J PLOCH OIL CO	108203	11570 W IH--10, SAN ANTONIO	GASOLINE, DIESEL	6/17/94	1 , 1A	E,Q	
A J PLOCH OIL CO INC	093878	1318 E IH 10, SAN ANTONIO	DIESEL	11/03/89	2A , 2A	E,Q	
A J PLOCH OIL CO INC	104613	2523 RIGSBY, SAN ANTONIO	GASOLINE, WASTE OIL	10/15/92	2A , 2A	E,Q	
ABOLOFF MARVIN	093643	1005 DONALDSON AVE, SAN ANTONIO	GASOLINE	10/02/89	1 , 1A	E,Q	
ALLIED ELECTRIC COMPANY	096041	511 HOFEGEN, SAN ANTONIO	GASOLINE	7/03/90	2D ,	E,Q	
AUDIE MURPHY VA HOSPITAL	095669	7400 MERTON MINTER BLVD, SAN ANTONIO	DIESEL	6/04/90	1 , 1A	E,Q	
AVIS	098879	9603 JOHN SAUNDERS RD, SAN ANTONIO	DIESEL	5/09/91	2A , 2A	E,Q	
BAPTIST MEDICAL CENTER	099277	4214 E SOUTH CROSS BLVD, SAN ANTONIO	DIESEL	6/18/91	2A , 2A	E,Q	
BARRINGTON INTERNATIONAL CORP	100710	1815 FREDERICKSBURG RD, SAN ANTONIO	GASOLINE	11/25/91	2 , 2A	E,Q	

TABLE 1
GROUND WATER CONTAMINATION CASE DESCRIPTIONS BY COUNTY
TEXAS NATURAL RESOURCE CONSERVATION COMMISSION

NEW FILE CASES NAME	FILE NUMBER	LOCATION	CONTAMINATION DESCRIPTION	DATE	ENFORCEMENT STATUS	DATA QUALITY	SECTION 5.236
BEXAR							
PST							
BELDON ROOFING & REMODELING	096623	5039 WEST AVE, SAN ANTONIO	GASOLINE	8/31/90	2 , 4	E,Q	
BOLDRICK NEILL	104251	309 S SALADO, SAN ANTONIO	GASOLINE	8/27/92	5B , 1A	E,Q	
BORDEN INC	098450	875 E ASHBY PL, SAN ANTONIO	GASOLINE, WASTE OIL	4/04/91	2 , 3	E,Q	
BORDEN PKGING & IND PRODUCTS	093052	422 CAROLINA ST, SAN ANTONIO	GASOLINE	6/08/89	2B , 5	E,Q	
BOYD CORP	098723	6325 SAN PEDRO, SAN ANTONIO	GASOLINE	4/23/91	1 , 1A	E,Q	
BRIDGESTONE/FIRESTONE INC	097889	11540 PERRIN BEITEL RD, SAN ANTONIO	WASTE OIL	2/01/91	2 , 2A	E,Q	
* BUD COMPANY INC	095696	611 N CHERRY, SAN ANTONIO	WASTE OIL	6/06/90	2A , 1A	E,Q	
* BURKE MARY JANE	105493	3619 S ZARZAMORA, SAN ANTONIO	UNKNOWN	4/23/93	2A , 2A	E,Q	
C & W MANHATTEN & ASSOC	103305	3159 PAN AMERICAN EXWY, SAN ANTONIO	GASOLINE, DIESEL	6/10/92	2A , 1A	E,Q	
CELOTEX	093806	2943 W SOUTHCROSS BLVD, SAN ANTONIO	GASOLINE	10/24/89	2 , 2A	E,Q	
CENTRAL PROPERTIES INC	098155	1047 SE MILITARY DR, SAN ANTONIO	DIESEL	3/07/91	2A , 2A	E,Q	
CERTAIN TEED CORPORATION	106511	723 COLISEUM DR, SAN ANTONIO	GASOLINE, DIESEL	4/22/93	2 , 4	E,Q	
CHARTER MARKETING CO	091243	803 W OLD HWY 90, SAN ANTONIO	GASOLINE	3/16/87	2A , 2A	E,Q	
CHEVRON USA INC	091008	2899 THOUSAND OAKS DR, SAN ANTONIO	GASOLINE	12/21/83	2A , 2A	E,Q	
CHEVRON USA INC	091134	13980 NACOGDOCHES RD, SAN ANTONIO	DIESEL	7/03/86	2B , 3	E,Q	
CHEVRON USA INC	091313	10034 SAN PEDRO AVE, SAN ANTONIO	DIESEL	5/18/87	2 , 5	E,Q	
CHEVRON USA INC	093260	6801 W HWY 90, SAN ANTONIO	GASOLINE	7/25/89	2 , 4	E,Q	
CHEVRON USA INC	093307	4714 FREDERICKSBURG RD, SAN ANTONIO	GASOLINE	7/26/89	2 , 5	E,Q	
CHEVRON USA INC	093601	603 PLEASANTON RD, SAN ANTONIO	GASOLINE	9/18/89	2A , 2A	E,Q	
CHEVRON USA INC	093842	11055 N IH 35, SAN ANTONIO	GASOLINE	10/25/89	2 , 4	E,Q	
CHEVRON USA INC	093879	4602 NW LOOP 410, SAN ANTONIO	UNKNOWN	11/03/89	2A , 2A	E,Q	
CHEVRON USA INC	093920	4802 WALZEM RD, SAN ANTONIO	GASOLINE	11/13/89	2 , 4	E,Q	
CHEVRON USA INC	093941	903 SW MILITARY DR, SAN ANTONIO	GASOLINE	11/15/89	2A , 2A	E,Q	
CHEVRON USA INC	094201	4035 HOUSTON, SAN ANTONIO	GASOLINE	1/04/89	2 , 4	E,Q	
CHEVRON USA INC	097069	8210 MARBACH RD, SAN ANTONIO	GASOLINE	10/25/90	2 , 3	E,Q	
CHEVRON USA INC	098951	701 N MAIN ST, SAN ANTONIO	GASOLINE	5/15/91	2A , 2A	E,Q	
* CINCO J INC	107643	6601 LAKEVIEW, SAN ANTONIO	GASOLINE	2/01/94	2 , 2A	E,Q	
CIRCLE K CORP	091970	9129 FM 78, CONVERSE	GASOLINE	6/29/88	5B , 1A	E,Q	
CIRCLE K CORP	092645	3127 ACKERMAN RD, KIRBY	GASOLINE	3/02/89	2A , 2A	E,Q	
CITY PUBLIC SERVICE	096660	305 MISSION RD, SAN ANTONIO	WASTE OIL	9/06/90	2 , 3	E,Q	
CITY PUBLIC SERVICE	097747	303 MISSION RD, SAN ANTONIO	DIST F OIL	1/15/91	1 , 1A	E,Q	
CITY PUBLIC SERVICE	103306	9599 GARDNER RD, SAN ANTONIO	DIESEL	6/10/92	2 , 2A	E,Q	
CITY PUBLIC SERVICE	104566	915 MATAMORAS, SAN ANTONIO	GASOLINE	9/16/92	2A , 2A	E,Q	
CITY WATER BOARD	096978	310 NEVADA ST, SAN ANTONIO	GASOLINE, DIESEL, WASTE OIL	10/18/90	2D ,	E,Q	

TABLE 1
GROUND WATER CONTAMINATION CASE DESCRIPTIONS BY COUNTY
TEXAS NATURAL RESOURCE CONSERVATION COMMISSION

NEW FILE CASES NAME	FILE NUMBER	LOCATION	CONTAMINATION DESCRIPTION	DATE	ENFORCEMENT STATUS	DATA QUALITY	SECTION 5.236

BEXAR							
PST							
COLUMBIA INDUSTRIES	103134	5005 WEST AVE, SAN ANTONIO	GASOLINE, CHEMICAL	6/03/92	2A , 1A	E,Q	
CONLEY, LOTT & NICHOLS	104048	5300 SE LOOP 410, SAN ANTONIO	WASTE OIL, OTHER	9/03/92	2A , 1A	E,Q	
CRYSANTHE GALNOS	099558	901 NOGALIITOS ST., SAN ANTONIO	GASOLINE	7/18/91	1 , 1A	E,Q	
DE LA ROSA, RALPH	099559	730 NOGALITOS, SAN ANTONIO	GASOLINE	7/18/91	2A , 1A	E,Q	
DEE HOWARD COMPANY	095128	9610 JOHN SAUNDERS DR, SAN ANTONIO	GASOLINE	4/02/90	2 , 2A	E,Q	
* DIAMOND SHAMROCK	108686	12023 PERRIN BEITEL RD, SAN ANTONIO	GASOLINE	10/25/94	2A , 1A	E,Q	
DIAMOND SHAMROCK REF & MKTG CO	091265	6003 DE ZAVALA RD, SAN ANTONIO	GASOLINE	3/30/87	2A , 2A	E,Q	
DIAMOND SHAMROCK REF & MKTG CO	091433	8102 CALLAGHAN RD, SAN ANTONIO	GASOLINE	8/21/87	2 , 2A	E,Q	
DIAMOND SHAMROCK REF & MKTG CO	092108	W MILITARY DR, SAN ANTONIO	GASOLINE	9/01/88	2 , 4	E,Q	
DIAMOND SHAMROCK REF & MKTG CO	092308	1603 GOLIAD RD, SAN ANTONIO	GASOLINE	11/17/88	2 , 2A	E,Q	
DIAMOND SHAMROCK REF & MKTG CO	092332	5126 BLANCO, SAN ANTONIO	GASOLINE	11/29/88	2 , 3	E,Q	
DIAMOND SHAMROCK REF & MKTG CO	094094	6910 S FLORES, SAN ANTONIO	GASOLINE	12/11/89	2A , 2A	E,Q	
DIAMOND SHAMROCK REF & MKTG CO	094143	102 DEMYA DR, SAN ANTONIO	GASOLINE	12/21/89	2 , 4	E,Q	
DIAMOND SHAMROCK REF & MKTG CO	094237	703 N ZARZAMORA ST, SAN ANTONIO	GASOLINE	1/08/90	2 , 2A	E,Q	
DIAMOND SHAMROCK REF & MKTG CO	094238	2601 NOGALITOS, SAN ANTONIO	GASOLINE	12/14/89	2 , 3	E,Q	
DIAMOND SHAMROCK REF & MKTG CO	094542	8722 PERRIN BEITEL, SAN ANTONIO	CHEMICAL	2/02/90	2 , 2A	E,Q	
DIAMOND SHAMROCK REF & MKTG CO	098012	5102 RITTIMAN RD, SAN ANTONIO	GASOLINE	2/18/91	2 , 2A	E,Q	
DIAMOND SHAMROCK REF & MKTG CO	098013	2520 BROADWAY, SAN ANTONIO	GASOLINE	2/18/91	2 , 3	E,Q	
DIAMOND SHAMROCK REF & MKTG CO	098014	6022 RIGSBY RD, SAN ANTONIO	GASOLINE	2/18/91	2 , 2A	E,Q	
DIAMOND SHAMROCK REF & MKTG CO	098015	1871 BANDERA RD, SAN ANTONIO	GASOLINE	2/18/91	2 , 4	E,Q	
DIAMOND SHAMROCK REF & MKTG CO	098016	6003 PEARSALL RD, SAN ANTONIO	GASOLINE	2/18/91	2A , 2A	E,Q	
DIAMOND SHAMROCK REF & MKTG CO	098017	11711 O'CONNOR RD, SAN ANTONIO	GASOLINE	2/18/91	2B , 3	E,Q	Y
DIAMOND SHAMROCK REF & MKTG CO	098018	1117 COLISEUM RD, SAN ANTONIO	GASOLINE	2/18/91	2A , 2A	E,Q	
DIAMOND SHAMROCK REF & MKTG CO	098020	5239 RIGSBY RD, SAN ANTONIO	GASOLINE	2/18/91	2 , 2A	E,Q	
DIAMOND SHAMROCK REF & MKTG CO	098440	1002 CASTROVILLE RD, SAN ANTONIO	GASOLINE	4/03/91	2 , 2A	E,Q	
DIAMOND SHAMROCK REF & MKTG CO	098456	1901 S NEW BRAUNFELS AVE, SAN ANTONIO	GASOLINE	4/04/91	2A , 2A	E,Q	
DIAMOND SHAMROCK REF & MKTG CO	098586	4722 WEST AVE, SAN ANTONIO	GASOLINE	4/12/91	2 , 3	E,Q	
DIAMOND SHAMROCK REF & MKTG CO	100288	4338 W COMMERCE, SAN ANTONIO	GASOLINE	9/26/91	2A , 1A	E,Q	
DIAMOND SHAMROCK REF & MKTG CO	100951	451 NEW LAREDO HWY, SAN ANTONIO	GASOLINE	12/09/91	2A , 2A	E,Q	
DIAMOND SHAMROCK REF & MKTG CO	102997	4507 RITTIMAN RD, SAN ANTONIO	GASOLINE	5/27/92	2A , 1A	E,Q	
DIAMOND SHAMROCK REF & MKTG CO	103518	1419 CASTROVILLE RD, SAN ANTONIO	GASOLINE, DIESEL	7/19/92	2 , 2A	E,Q	
DIAMOND SHAMROCK REF & MKTG CO	103524	3225 COMMERCIAL, SAN ANTONIO	GASOLINE	7/15/92	2A , 1A	E,Q	
DIAMOND SHAMROCK REF & MKTG CO	104283	819 E MULBERRY, SAN ANTONIO	GASOLINE	9/03/92	2A , 1A	E,Q	
DITTMAR LUMBER CORP	105897	500 SEGUIN RD, SAN ANTONIO	GASOLINE, DIESEL	2/12/93	1 , 1A	E,Q	
* DOCTOR N B BRUNSON	108023	8415 SPEEDWAY, SAN ANTONIO	GASOLINE	4/26/94	2 , 2A	E,Q	

TABLE 1
GROUND WATER CONTAMINATION CASE DESCRIPTIONS BY COUNTY
TEXAS NATURAL RESOURCE CONSERVATION COMMISSION

NEW FILE CASES NAME	FILE NUMBER	LOCATION	CONTAMINATION DESCRIPTION	DATE	ENFORCEMENT STATUS	DATA QUALITY	SECTION 5.236

BEXAR							
PST							
DONAHO VIVIAN C	099460	161 WARD AVE, SAN ANTONIO	DIESEL	7/10/91	2 , 3	E,Q	
E Z MART STORES INC	096960	1234 PAT BOOKER RD, UNIVERSAL CITY	GASOLINE	10/16/90	2 , 3	E,Q	
EG&G AUTOMOTIVE RESEARCH INC	091415	5404 BANDERA RD, SAN ANTONIO	GASOLINE	8/11/87	2 , 3	E,Q	
EXXON COMPANY USA	091493	1554 BANDERA RD, SAN ANTONIO	GASOLINE	9/16/87	2 , 2A	E,Q	
EXXON COMPANY USA	091520	4678 WALZEM RD, SAN ANTONIO	UNKNOWN	10/28/87	2B , 5	E,Q	
EXXON COMPANY USA	091612	3926 W COMMERCE, SAN ANTONIO	GASOLINE	1/15/88	2 , 3	E,Q	
EXXON COMPANY USA	092073	1222 PAT BOOKER RD, UNIVERSAL CITY	GASOLINE	8/17/88	2 , 4	E,Q	
EXXON COMPANY USA	092113	2706 CULEBRA, SAN ANTONIO	GASOLINE	7/19/88	2 , 4	E,Q	
EXXON COMPANY USA	092327	6523 SAN PEDRO AVE, SAN ANTONIO	GASOLINE	12/05/88	2 , 2A	E,Q	
EXXON COMPANY USA	093248	3214 N PAN AM EXPY, SAN ANTONIO	GASOLINE	7/13/89	2 , 4	E,Q	
EXXON COMPANY USA	093250	9623 W TERMINAL DR, SAN ANTONIO	JET FUEL	7/13/89	2 , 3	E,Q	
EXXON COMPANY USA	094620	403 FAIR AVE, SAN ANTONIO	GASOLINE	2/13/90	2B , 6	E,Q	
EXXON COMPANY USA	096979	103 S WW WHITE RD, SAN ANTONIO	GASOLINE	10/19/90	2 , 5	E,Q	
EXXON COMPANY USA	097819	9623 W TERMINAL DR, SAN ANTONIO	GASOLINE	1/25/91	2A , 1A	E,Q	
EXXON COMPANY USA	098235	2602 NW LOOP 410, SAN ANTONIO	GASOLINE	3/13/91	2 , 6	E,Q	
EXXON COMPANY USA	099271	7003 W HWY 90, SAN ANTONIO	GASOLINE	6/18/91	2A , 1A	E,Q	
EXXON COMPANY USA	100588	8443 FREDERICKSBURG RD, SAN ANTONIO	GASOLINE	10/23/91	2A , 6	E,Q	
EXXON COMPANY USA	103432	4426 BLANCO, SAN ANTONIO	GASOLINE, WASTE OIL	7/15/92	2A , 1A	E,Q	
* EXXON COMPANY USA	107827	3822 COLONY DR, SAN ANTONIO	HYDR FLUID	3/10/94	2A , 1A	E,Q	
* FDIC	108144	1502 S ALAMO ST, SAN ANTONIO	GASOLINE	6/06/94	, 6	E,Q	
FDIC C/O AMRESO MGMT INC	100659	502 RIVERSIDE DR, SAN ANTONIO	GASOLINE, DIESEL	11/21/91	2A , 1A	E,Q	
FIRST CITY BANK / CENTRAL PARK	095798	4718 DODGE ST, SAN ANTONIO	GASOLINE	6/14/90	2 , 3	E,Q	
FIRST SOUTH SAVINGS ASSOC	095590	17119 SAN PEDRO AVE, SAN ANTONIO	GASOLINE	5/25/90	2A , 1A	E,Q	
FISCA OIL CO INC	094025	2302 SE MILITARY DR, SAN ANTONIO	GASOLINE	12/06/89	2 , 4	E,Q	
GARCIA FOOD PRODUCTS	107721	1106 CULEBRA, SAN ANTONIO	GASOLINE	2/23/94	2A , 2A	E,Q	
GARZA SALVADOR	096177	4018 S FLORES, SAN ANTONIO	GASOLINE	7/18/90	2A , 1A	E,Q	
GENERAL RENT-A-CAR	093042	1111 JOHN HUTH, SAN ANTONIO	JET FUEL	6/06/89	2 , 3	E,Q	
GIBSON PLUMBING CO	103304	5511 DIETRICH RD, SAN ANTONIO	DIESEL	7/12/92	2A , 2A	E,Q	
GLAZERS WHOLESALE DISTRIBUTORS	106337	3030 ANIOL, SAN ANTONIO	GASOLINE, DIESEL	4/20/93	2A , 1A	E,Q	
H E BUTT GROCERY CO	099399	4710 N PAN AM EXPY, SAN ANTONIO	DIESEL	7/02/91	2A , 2A	E,Q	
H E BUTT GROCERY CO	100978	4710 N PAN AM EXPY, SAN ANTONIO	DIESEL	12/30/91	2 , 2A	E,Q	
HARKEN MARKETING	095274	5106 RANDOLPH BLVD, SAN ANTONIO	GASOLINE	4/19/90	2 , 3	E,Q	
HAYES LEASING CO INC	091350	9603 JOHN SAUNDERS RD, SAN ANTONIO	GASOLINE	6/16/87	2 , 4	E,Q	
HE BUTT GROCERY CO	105623	4710 N PAN AM EXPY, SAN ANTONIO	GASOLINE, DIESEL	12/21/92	2A , 2A	E,Q	
HERNANDEZ ROBERTO	095701	2703 COMMERCIAL AVE, SAN ANTONIO	GASOLINE	6/06/90	1 , 1A	E,Q	

TABLE 1
GROUND WATER CONTAMINATION CASE DESCRIPTIONS BY COUNTY
TEXAS NATURAL RESOURCE CONSERVATION COMMISSION

NEW FILE CASES NAME	FILE NUMBER	LOCATION	CONTAMINATION DESCRIPTION	DATE	ENFORCEMENT STATUS	DATA QUALITY	SECTION 5.236

BEXAR							
PST							
HERTZ CORP	093256	1331 S TERMINAL DR, SAN ANTONIO	GASOLINE	7/14/89	2B , 3	E,Q	
HOEKSTRA ARNOLD	096206	8327 MCCULLOUGH, SAN ANTONIO	GASOLINE, WASTE OIL	7/23/90	2A , 1A	E,Q	
ICE STORES INC	097100	1216 HOFEGEN, SAN ANTONIO	GASOLINE	10/31/90	2 , 4	E,Q	
JOHNNIES PLASTIC INC	099941	725 FLORIDA ST, SAN ANTONIO	GASOLINE	9/25/91	2A , 1A	E,Q	
JUDSON ISD	104334	210 SCHOOL ST, CONVERSE	GASOLINE	8/25/92	2 , 5	E,Q	
KANE RICHARD	103958	11215 WEIDNER RD, SAN ANTONIO	GASOLINE, WASTE OIL	8/18/92	2A , 1A	E,Q	
KELLY AFB	102039	BLDG 38, SAN ANTONIO	DIESEL	3/18/92	2D , 1A	E,Q	
KITTIE PETROLEUM	091307	1251 HIGHLAND BLVD, SAN ANTONIO	UNKNOWN	5/15/87	2 , 2A	E,Q	
KITTIE PETROLEUM	091831	7119 BLANCO RD, SAN ANTONIO	GASOLINE	4/22/88	2 , 2A	E,Q	
KLM	092325	5420 BANDERA RD, SAN ANTONIO	UNKNOWN	10/18/88	2A , 1A	E,Q	
MAPCO INC	092454	7398 MARBACH RD, SAN ANTONIO	WASTE OIL	12/29/88	2A , 1A	E,Q	
MAPCO INC	092455	7751 W HWY 90, SAN ANTONIO	WASTE OIL	12/30/88	2A , 1A	E,Q	
MARTIN WRIGHT ELECTRIC COMPANY	103473	227 W OLMES DR, SAN ANTONIO	UNKNOWN	6/28/92	2 , 3	E,Q	
MCMARR PROPERTIES	104248	5822 STEMMONS DR, SAN ANTONIO	GASOLINE	9/02/92	2A , 1A	E,Q	
MISSION PARK INTEREST INC	094026	1700 SE MILITARY DR, SAN ANTONIO	GASOLINE	12/06/89	2B , 3	E,Q	
MOBIL OIL CORP	091014	8002 CALLAGHAN RD, SAN ANTONIO	GASOLINE	6/29/84	2B , 3	E,Q	
MOBIL OIL CORP	091754	2800 HILLCREST DR, SAN ANTONIO	GASOLINE	12/07/87	2 , 4	E,Q	
MOBIL OIL CORP	093053	2629 PERRIN BEITEL, SAN ANTONIO	GASOLINE	6/08/89	2 , 4	E,Q	
MOBIL OIL CORP	093214	4681 WALZEM RD, SAN ANTONIO	GASOLINE	7/06/89	2 , 4	E,Q	
MOBIL OIL CORP	094832	2819 S NEW BRAUNFELS AVE, SAN ANTONIO	GASOLINE	3/09/90	5B , 1A	E,Q	
MOBIL OIL CORP	104926	8426 BROADWAY, SAN ANTONIO	GASOLINE	10/23/92	2 , 3	E,Q	
MOBIL OIL CORP	105037	7203 CULEBRA RD, SAN ANTONIO	UNKNOWN	11/09/92	2 , 6	E,Q	
MOBIL OIL CORP	105038	15102 NACOGDOCHES, SAN ANTONIO	UNKNOWN	11/09/92	2A , 2A	E,Q	
MOBIL OIL CORP	105078	1118 VANCE JACKSON, SAN ANTONIO	GASOLINE	12/21/92	2 , 5	E,Q	
MOBIL OIL CORP	105079	2311 BABCOCK RD, SAN ANTONIO	GASOLINE	12/21/92	2 , 4	E,Q	
MOBIL OIL CORP	105080	12351 N IH 35, SAN ANTONIO	GASOLINE	12/04/92	2A , 2A	E,Q	
MOBIL OIL CORP	105081	7664 TEZEL RD, SAN ANTONIO	GASOLINE	12/04/92	2 , 6	E,Q	
MOBIL OIL CORP	105164	10110 SAN PEDRO AVE, SAN ANTONIO	GASOLINE	12/08/92	2A , 2A	E,Q	
MOBIL OIL CORP	105165	16707 NACOGDOCHES RD, SAN ANTONIO	GASOLINE	12/08/92	2 , 6	E,Q	
MOBIL OIL CORP	105167	2142 E SOUTH CROSS BLVD, SAN ANTONIO	GASOLINE	12/04/92	2A , 6	E,Q	
MOBIL OIL CORP	105820	4303 CALLAGHAN RD, SAN ANTONIO	HYDR FLUID	2/12/93	2A , 1A	E,Q	
MOBIL OIL CORP	106080	420 VALLEY HI DR, SAN ANTONIO	GASOLINE	3/23/93	2A , 2A	E,Q	
* MOUSES SMOKEHOUSE	108837	26098 N HWY 281, BULVERDE	GASOLINE	11/18/94	2A , 1A	E,Q	
NATIONAL CONVENIENCE STORES	091959	1302 CULEBRA, SAN ANTONIO	GASOLINE	6/29/88	2 , 2A	E,Q	
NATIONAL CONVENIENCE STORES	092206	5935 RITTIMAN RD, SAN ANTONIO	GASOLINE	10/13/88	2 , 2A	E,Q	

TABLE 1
GROUND WATER CONTAMINATION CASE DESCRIPTIONS BY COUNTY
TEXAS NATURAL RESOURCE CONSERVATION COMMISSION

NEW FILE CASES NAME	FILE NUMBER	LOCATION	CONTAMINATION DESCRIPTION	DATE	ENFORCEMENT STATUS	DATA QUALITY	SECTION 5.236
BEXAR							
PST							
NATIONAL CONVENIENCE STORES	092505	1115 SAN PEDRO AVE, SAN ANTONIO	GASOLINE	1/16/89	2A , 2A	E,Q	
NATIONAL CONVENIENCE STORES	092872	15037 NACOGDOCHES RD, SAN ANTONIO	GASOLINE	4/28/89	2 , 2A	E,Q	
NATIONAL CONVENIENCE STORES	093466	707 FRIO CITY, SAN ANTONIO	GASOLINE	8/18/89	2 , 4	E,Q	
NATIONAL CONVENIENCE STORES	094970	1502 HILDEBRAND, SAN ANTONIO	GASOLINE	3/22/90	2A , 2A	E,Q	
NATIONAL CONVENIENCE STORES	095114	123 WHITEWOOD, SAN ANTONIO	GASOLINE	3/30/90	2 , 4	E,Q	Y
NATIONAL CONVENIENCE STORES	105203	382 VALLEY HI DR, SAN ANTONIO	GASOLINE	11/06/92	1 , 1A	E,Q	
NATIONAL LINEN SERVICE	104335	614 NOGALITOS ST, SAN ANTONIO	OTHER	9/11/92	2 , 2A	E,Q	
OGDEN ALLIED AVIATION SERVICES	093258	1396 S TERMINAL DR, SAN ANTONIO	JET FUEL	7/14/89	2 , 4	E,Q	Y
ORTIZ FRANK	092761	138 CASTROVILLE RD, SAN ANTONIO	GASOLINE	3/31/89	2A , 1A	E,Q	
PAK-MOR MANUFACTURING CO INC	097225	1123 SE MILITARY DR, SAN ANTONIO	GASOLINE, DIESEL	11/13/90	2 , 3	E,Q	
PANJAWAI AMJAD	101866	719 PALO ALTO RD, SAN ANTONIO	GASOLINE	2/14/92	2A , 1A	E,Q	
PENSKE TRUCK LEASING	093379	3000-A E HOUSTON ST, SAN ANTONIO	DIESEL	8/03/89	2A , 2A	E,Q	
PERRYMAN, JOHN	092411	651 PORTER, SAN ANTONIO	GASOLINE	12/22/88	2 , 4	E,Q	
PETRO INC	096676	1H 10, SAN ANTONIO	GASOLINE	9/07/90	2 , 2A	E,Q	
PHC INC	095891	400 E MELROSE DR, SAN ANTONIO	GASOLINE	6/20/90	2B , 5	E,Q	
PHILLIPS 66 CO	100574	421 VALLEY HI DR, SAN ANTONIO	GASOLINE	11/21/91	2A , 6	E,Q	
PHILLIPS PAPER CORP	098964	3000 E HOUSTON ST, SAN ANTONIO	GASOLINE	5/16/91	2 , 2A	E,Q	
PIONEER CONCRETE OF TEXAS INC	099972	500 STEVES AVE, SAN ANTONIO	DIESEL	8/26/91	2 , 2A	E,Q	
PIONEER OIL COMPANY	091961	2320 N ZARZAMORA ST, SAN ANTONIO	GASOLINE	6/29/88	2 , 5	E,Q	
* QUEST REALTY INC	108365	5392 W MILITARY, SAN ANTONIO	GASOLINE, WASTE OIL	9/09/94	2A , 1A	E,Q	
QUICK STOP STORES INC	093904	433 HWY 81, SAN ANTONIO	GASOLINE	11/06/89	5B , 3	E,Q	
RAM OIL CORP	106797	NW LOOP 1604, SAN ANTONIO	GASOLINE	7/22/93	2A , 1A	E,Q	
RANGEL MARTIN	103511	702 W SOUTHCROSS, SAN ANTONIO	GASOLINE	7/14/92	2 , 2A	E,Q	
REITMEYER INVESTMENTS	107230	W BLANCO RD, SAN ANTONIO	DIESEL	10/07/93	2A , 2A	E,Q	
RIATA CADILLAC	098886	317 LEXINGTON AVE, SAN ANTONIO	GASOLINE	5/09/91	2 , 4	E,Q	
RODGERS JACK III	103655	1407 W LAUREL ST, SAN ANTONIO	GASOLINE	7/07/92	2A , 1A	E,Q	
ROYAL CROWN COLA CO	100605	120 W JOSEPHINE, SAN ANTONIO	GASOLINE, DIESEL	11/05/91	2 , 2A	E,Q	
S & P CO	093657	312 PEARL PKWY, SAN ANTONIO	DIESEL	10/02/89	2 , 4	E,Q	
SAN ANTONIO CITY OF	092040	1215 NORTHERN BLVD, SAN ANTONIO	GASOLINE	7/26/88	2 , 2A	E,Q	
SAN ANTONIO CITY OF	092127	214 W NUEVA, SAN ANTONIO	GASOLINE	9/15/88	2 , 4	E,Q	
SAN ANTONIO CITY OF	092185	2002 NW 36TH ST, SAN ANTONIO	GASOLINE	10/06/88	2A , 2A	E,Q	
SAN ANTONIO CITY OF	092192	6802 CULEBRA, SAN ANTONIO	DIESEL	2/25/88	2 , 2A	E,Q	
SAN ANTONIO CITY OF	092494	7000 CULEBRA, SAN ANTONIO	DIESEL	1/18/89	2 , 4	E,Q	
SAN ANTONIO CITY OF	092751	8514 MISSION RD, SAN ANTONIO	GASOLINE	3/31/89	2 , 2A	E,Q	
SAN ANTONIO CITY OF	093034	515 MISSION RD, SAN ANTONIO	GASOLINE	5/31/89	2 , 2A	E,Q	

TABLE 1
GROUND WATER CONTAMINATION CASE DESCRIPTIONS BY COUNTY
TEXAS NATURAL RESOURCE CONSERVATION COMMISSION

NEW FILE CASES NAME	FILE NUMBER	LOCATION	CONTAMINATION DESCRIPTION	DATE	ENFORCEMENT STATUS	DATA QUALITY	SECTION 5.236
BEXAR							
PST							
SAN ANTONIO CITY OF	093299	JOHN SAUNDERS, SAN ANTONIO	GASOLINE	7/25/89	1, 1A	E,Q	
SAN ANTONIO CITY OF	094636	4531 S ZARZAMORA ST, SAN ANTONIO	DIESEL	2/19/90	2A, 1A	E,Q	
SAN ANTONIO CITY OF	095305	2323 BUENA VISTA, SAN ANTONIO	GASOLINE	4/27/90	2, 2A	E,Q	
SAN ANTONIO CITY OF	099794	1200 E DURANGO, SAN ANTONIO	GASOLINE	8/07/91	2D,	E,Q	
SAN ANTONIO CITY OF	102014	W CROCKETT ST, SAN ANTONIO	UNKNOWN	3/17/92	2A, 2A	E,Q	
SAN ANTONIO CITY OF	104249	S FRIO, SAN ANTONIO	UNKNOWN	8/27/92	2A, 1A	E,Q	
SAN ANTONIO COORS	103098	4300 WEST AVE, SAN ANTONIO	DIESEL	6/01/92	1, 1A	E,Q	
SAN ANTONIO HOUSING AUTHORITY	093160	1310 BRAZOS, SAN ANTONIO	GASOLINE	6/27/89	2A, 2A	E,Q	
SAN ANTONIO ISD	103834	1110 AUSTIN ST, SAN ANTONIO	GASOLINE	8/06/92	2, 2A	E,Q	
SAN ANTONIO TRUCK SALES & SERV	100412	8810 E IH 10, SAN ANTONIO	GASOLINE, DIESEL, WASTE OIL	11/11/91	1, 6	E,Q	
SCHEPPE DAIRY	102189	9706 N IH 35, SAN ANTONIO	GASOLINE, UNKNOWN	8/28/91	2, 2A	E,Q	
SERVICE UNIFORM RENTAL CO	096941	102 FRAN FRAN, SAN ANTONIO	GASOLINE	10/12/90	1, 1A	E,Q	
SOUTHERN MERCHANDISE & STORAGE	100092	3232 PAN AM EXPY, SAN ANTONIO	GASOLINE	10/03/91	2A, 2A	E,Q	
SOUTHERN PACIFIC TRANS CO	095893	1201 SHERMAN ST, SAN ANTONIO	GASOLINE	6/20/90	2A, 2A	E,Q	
SOUTHERN PACIFIC TRANS CO	096396	1201 SHERMAN ST, SAN ANTONIO	WASTE OIL	8/09/90	2, 3	E,Q	
SOUTHLAND CORP	098567	12303 WETMORE RD, SAN ANTONIO	GASOLINE	4/11/91	2, 2A	E,Q	
SOUTHLAND CORPORATION	091354	531 ISOM RD, SAN ANTONIO	GASOLINE	6/16/87	2, 2A	E,Q	
SOUTHLAND CORPORATION	092096	9334 GUILBEAU RD, SAN ANTONIO	GASOLINE	8/26/88	2B, 5	E,Q	
SOUTHLAND CORPORATION	092429	5530 SW MILITARY DR, SAN ANTONIO	GASOLINE	12/28/88	2, 3	E,Q	
SOUTHLAND CORPORATION	092467	2023 N ZARZAMORA ST, SAN ANTONIO	GASOLINE	1/06/89	2, 2A	E,Q	
SOUTHLAND CORPORATION	092483	7557 MCCULLOUGH AVE, SAN ANTONIO	GASOLINE	1/10/89	2, 6	E,Q	
SOUTHLAND CORPORATION	092502	4302 MCCULLOUGH, SAN ANTONIO	GASOLINE	1/17/89	2A, 2A	E,Q	
SOUTHLAND CORPORATION	092503	1136 E GRAYSON, SAN ANTONIO	GASOLINE	1/17/89	2, 2A	E,Q	
SOUTHLAND CORPORATION	092504	202 S TRINITY, SAN ANTONIO	GASOLINE	1/17/89	2A, 2A	E,Q	
SOUTHLAND CORPORATION	092554	3101 W MARTIN, SAN ANTONIO	GASOLINE	1/30/89	2, 3	E,Q	
SOUTHLAND CORPORATION	092555	619 W MALONE, SAN ANTONIO	GASOLINE	1/30/89	2A, 2A	E,Q	
SOUTHLAND CORPORATION	092556	539 W SOUTHCROSS, SAN ANTONIO	GASOLINE	1/30/89	2, 4	E,Q	
SOUTHLAND CORPORATION	092557	451 HOT WELLS BLVD, SAN ANTONIO	GASOLINE	1/30/89	2B, 5	E,Q	
SOUTHLAND CORPORATION	092675	14330 NACOGDOCHES RD, SAN ANTONIO	GASOLINE	3/10/89	2, 3	E,Q	
SOUTHLAND CORPORATION	093195	8802 HUEBNER, SAN ANTONIO	GASOLINE	6/30/89	2B, 5	E,Q	
SOUTHLAND CORPORATION	093309	1822 CINCINNATI, SAN ANTONIO	GASOLINE	7/26/89	2, 6	E,Q	
SOUTHLAND CORPORATION	098244	6565 BABCOCK RD, SAN ANTONIO	GASOLINE	3/13/91	2, 3	E,Q	
SOUTHLAND CORPORATION	098433	1822 S BRAZOS, SAN ANTONIO	GASOLINE	4/03/91	2A, 6	E,Q	
SOUTHLAND CORPORATION	098435	2908 S NEW BRAUNFELS, SAN ANTONIO	GASOLINE	4/03/91	2A, 6	E,Q	

TABLE 1
GROUND WATER CONTAMINATION CASE DESCRIPTIONS BY COUNTY
TEXAS NATURAL RESOURCE CONSERVATION COMMISSION

NEW FILE CASES NAME	FILE NUMBER	LOCATION	CONTAMINATION DESCRIPTION	DATE	ENFORCEMENT STATUS	DATA QUALITY	SECTION 5.236

BEXAR							
PST							
SOUTHLAND CORPORATION	098482	1439 E SOUTHCROSS, SAN ANTONIO	GASOLINE	4/04/91	2A , 6	E,Q	
SOUTHLAND CORPORATION	098488	8026 KITTY HAWK, SAN ANTONIO	GASOLINE	4/04/91	2A , 6	E,Q	
SOUTHLAND CORPORATION	098489	5502 BLANCO RD, SAN ANTONIO	GASOLINE	4/04/91	2A , 6	E,Q	
SOUTHLAND CORPORATION	098543	6067 DE ZAVALA RD, SAN ANTONIO	GASOLINE	4/09/91	2A , 2A	E,Q	
SOUTHLAND CORPORATION	099298	2033 BANDERA RD, SAN ANTONIO	GASOLINE	6/20/91	2A , 2A	E,Q	
SOUTHLAND CORPORATION	099300	5214 CALLAGHAN, SAN ANTONIO	GASOLINE	6/20/91	2A , 2A	E,Q	
SOUTHLAND CORPORATION	099302	7715 S ZARZAMORA, SAN ANTONIO	GASOLINE	6/20/91	2A , 2A	E,Q	
SOUTHLAND CORPORATION	099317	837 FRESNO ST, SAN ANTONIO	DIST F OIL	6/21/91	2A , 2A	E,Q	
SOUTHWEST RESEARCH INSTITUTE	093551	6220 CULEBRA, SAN ANTONIO	DIESEL	9/06/89	2 , 2A	E,Q	
SOUTHWEST RESEARCH INSTITUTE	095431	6220 CULEBRA, SAN ANTONIO	DIESEL	5/09/90	2A , 6	E,Q	
SOUTHWEST RESEARCH INSTITUTE	096750	555 AVE C, SAN ANTONIO	GASOLINE	9/19/90	2 , 3	E,Q	
SOUTHWEST RESEARCH INSTITUTE	098134	1220 5TH ST, SAN ANTONIO	GASOLINE	3/06/91	2 , 2A	E,Q	
SOUTHWEST RESEARCH INSTITUTE	099564	1303 4TH ST, SAN ANTONIO	GASOLINE, DIESEL	7/18/91	2A , 2A	E,Q	
SOUTHWEST RESEARCH INSTITUTE	100782	535 TOM SLICK AVE, SAN ANTONIO	ALCOH FUEL	11/27/91	2A , 1A	E,Q	
SOUTHWESTERN BELL TELEPHONE CO	092866	4119 BROADWAY, SAN ANTONIO	GASOLINE	4/28/89	2 , 4	E,Q	
SOUTHWESTERN BELL TELEPHONE CO	095698	302 DAKOTA ST, SAN ANTONIO	CHEMICAL	6/06/90	2D ,	E,Q	
SOUTHWESTERN BELL TELEPHONE CO	102429	1735 COMMERCIAL AVE, SAN ANTONIO	HYDR FLUID, UNKNOWN	4/08/92	2A , 2A	E,Q	
SPIGEL, STANLEY	094148	3682 FREDERICKSBURG RD, SAN ANTONIO	CHEMICAL	12/21/89	2 , 3	E,Q	
SPIRES LEASING CORP-DOUGLAS JL	102326	501 BROADWAY, SAN ANTONIO	GASOLINE	4/01/92	2 , 2A	E,Q	
STAGLIK DON R	092322	8519 MCCULLOUGH, SAN ANTONIO	GASOLINE	11/23/88	2A , 1A	E,Q	
STAR ENTERPRISE	093106	201 N CROSSROADS BLVD, SAN ANTONIO	GASOLINE	6/15/89	2 , 4	E,Q	
STAR ENTERPRISE	094635	2348 E COMMERCE, SAN ANTONIO	GASOLINE	2/19/90	2A , 2A	E,Q	
STAR ENTERPRISE	097349	418 FAIR AVE, SAN ANTONIO	GASOLINE	11/29/90	2A , 2A	E,Q	
STAR ENTERPRISE	099413	4825 WALZEM RD, SAN ANTONIO	GASOLINE	7/05/91	2 , 3	E,Q	
STAR ENTERPRISE	099426	1526 N NEW BRAUNFELS, SAN ANTONIO	UNKNOWN	7/09/91	2 , 3	E,Q	
STAR ENTERPRISE	103322	2002 SW MILITARY DR, SAN ANTONIO	GASOLINE	6/11/92	2A , 2A	E,Q	
STRASBURGER ENTERPRISES INC	091173	1618 S ZARZAMORA ST, SAN ANTONIO	UNKNOWN	3/06/85	1 , 1A	E,Q	
STRASBURGER ENTERPRISES INC	091460	7737 SW MILITARY RD, SAN ANTONIO	DIESEL	9/22/87	2 , 3	E,Q	
SUMMERS RUTH MS	107005	203 W NAKOMA, SAN ANTONIO	GASOLINE, DIESEL	8/06/93	2A , 1A	E,Q	
SUNGLO	095036	2831 GUADALUPE, SAN ANTONIO	GASOLINE	3/27/90	2 , 3	E,Q	
SURLEAN MEAT COMPANY	096745	1545 S SAN MARCOS ST, SAN ANTONIO	DIESEL	9/19/90	2 , 2A	E,Q	
SWEENEY & CO	107417	2330 ROOSEVELT DR, SAN ANTONIO	GASOLINE, WASTE OIL	12/16/93	1 , 1A	E,Q	
SWIFT INDEPENDENT PACKING CO	096936	1901 S SAN MARCOS ST, SAN ANTONIO	GASOLINE, DIESEL	10/12/90	2 , 3	E,Q	
TEXAS DATAFLEET CORP	093678	9010 TESORO DR, SAN ANTONIO	UNKNOWN	10/09/89	2 , 2A	E,Q	
* TEXAS DEPT OF MHMR	108828	6711 S NEW BRAUNFELS, SAN ANTONIO	GASOLINE	12/14/94	2A , 1A	E,Q	

TABLE 1
GROUND WATER CONTAMINATION CASE DESCRIPTIONS BY COUNTY
TEXAS NATURAL RESOURCE CONSERVATION COMMISSION

NEW FILE CASES NAME	FILE NUMBER	LOCATION	CONTAMINATION DESCRIPTION	DATE	ENFORCEMENT STATUS	DATA QUALITY	SECTION 5.236

BEXAR							
PST							
THE STANLEY WORKS	103485	2222 1/2 MALONE ST, SAN ANTONIO	GASOLINE, DIESEL	6/28/92	2 , 2A	E, Q	
TOM BENSON CHEVROLET CO INC	096912	9400 SAN PEDRO AVE, SAN ANTONIO	GASOLINE, DIESEL	10/10/90	2B , 5	E, Q	
TORRADO & ASSOCIATES	105118	212 NEWELL, SAN ANTONIO	GASOLINE	12/08/92	2 , 2A	E, Q	
TRAMMELL CROW CO	096593	724 BITTERS RD, SAN ANTONIO	GASOLINE	8/29/90	2A , 1A	E, Q	
TRANS DEVELOPMENT INC	096304	4701 N PAN AM EXPY, SAN ANTONIO	GASOLINE, WASTE OIL	8/01/90	2 , 3	E, Q	
TYRO OIL CORP	093848	3155 SW MILITARY DR, SAN ANTONIO	DIESEL	10/25/89	2A , 1A	E, Q	
TYRO OIL CORP	094496	3155 SW MILITARY DR, SAN ANTONIO	GASOLINE	1/29/90	5B , 3	E, Q	
U HAUL CO OF SAN ANTONIO	092279	2566 NW LOOP 410, SAN ANTONIO	GASOLINE	11/16/88	2 , 3	E, Q	
U HAUL CO OF SAN ANTONIO	096542	7699 W HWY 90, SAN ANTONIO	GASOLINE, WASTE OIL	8/23/90	2 , 4	E, Q	
UNION PACIFIC RAILROAD	101644	1711 QUINTANA RD, SAN ANTONIO	DIESEL	3/16/92	2A , 1A	E, Q	
UNION PACIFIC RAILROAD CO	094035	1711 QUINTANA RD, SAN ANTONIO	GASOLINE	12/06/89	2 , 6	E, Q	
UNION STOCK YARDS	095803	1667 S SAN MARCOS ST, SAN ANTONIO	UNKNOWN	6/14/90	2A , 2A	E, Q	
UNKNOWN	091465	FREDERICKSBURG, SAN ANTONIO	GASOLINE	9/16/87	5B , 1A	E, Q	
UNKNOWN	091795	GRAMERCY, SAN ANTONIO	GASOLINE	4/18/88	5B , 1A	E, Q	
UNKNOWN	091862	9000 AIRPORT, SAN ANTONIO	GASOLINE	7/23/88	2 , 5	E, Q	
UNKNOWN	092117	E NORTH LOOP RD, SAN ANTONIO	GASOLINE	8/30/88	5B , 2A	E, Q	
UNKNOWN	097771	NOGALITOS, SAN ANTONIO	GASOLINE	1/17/91	5B , 1A	E, Q	
UNKNOWN	102183	3565-570 SW MILITARY DR, SAN ANTONIO	UNKNOWN	4/15/92	2A , 1A	E, Q	
UNKNOWN	102813	705 E ELMIRA ST, SAN ANTONIO	GASOLINE	6/03/92	2A , 1A	E, Q	
UNKNOWN	104572	901 S LAREDO, SAN ANTONIO	UNKNOWN	10/02/92	2A , 1A	E, Q	
UNKNOWN	105818	CALLAGHAN, SAN ANTONIO	GASOLINE	1/15/93	1 , 1A	E, Q	
US AIR FORCE	091461	RANDOLPH AFB, SAN ANTONIO	GASOLINE	9/21/87	2B , 5	E, Q	
US AIR FORCE	091957	KELLY AFB, SAN ANTONIO	JET FUEL	6/27/88	2 , 1A	E, Q	
US AIR FORCE	092537	LACKLAND AFB, SAN ANTONIO	DIESEL	1/31/89	2 , 2A	E, Q	
US AIR FORCE	098855	LACKLAND AFB, SAN ANTONIO	DIESEL	5/08/91	2B , 5	E, Q	
US AIR FORCE	100151	BLDG 348, KELLY AFB	CHEMICAL	9/30/91	1 , 1A	E, Q	
US AIR FORCE	100912	LAUGHLIN AFB, SAN ANTONIO	GASOLINE	12/05/91	2 , 2A	E, Q	
US AIR FORCE	101915	KELLY AFB, SAN ANTONIO	CHEMICAL	3/12/92	2A , 1A	E, Q	
US AIR FORCE	102040	KELLY AFB, SAN ANTONIO	GASOLINE, DIESEL	3/19/92	2D ,	E, Q	
US AIR FORCE	102229	KELLY AFB, SAN ANTONIO	CHEMICAL, OTHER	3/27/92	2 , 3	E, Q	
US AIR FORCE	102944	BLDG 1501, SAN ANTONIO	WASTE OIL, CHEMICAL	6/24/92	2D ,	E, Q	
US AIR FORCE	103520	KELLY AFB, SAN ANTONIO	CHEMICAL	7/13/92	1 , 6	E, Q	
US AIR FORCE	103528	KELLY AFB, SAN ANTONIO	DIESEL	6/30/92	2A , 2A	E, Q	
US AIR FORCE	104626	RANDOLPH AFB ST, SAN ANTONIO	JET FUEL	11/13/92	2 , 4	E, Q	
* US AIR FORCE	107830	BLDG 956, KELLY AFB	DIESEL	3/17/94	2A , 2A	E, Q	

TABLE 1
GROUND WATER CONTAMINATION CASE DESCRIPTIONS BY COUNTY
TEXAS NATURAL RESOURCE CONSERVATION COMMISSION

NEW FILE CASES NAME	FILE NUMBER	LOCATION	CONTAMINATION DESCRIPTION	DATE	ENFORCEMENT STATUS	DATA QUALITY	SECTION 5.236
BEXAR							
PST							
US ARMY	100620	FORT SAM HOUSTON, SAN ANTONIO	GASOLINE	11/15/91	2A , 2A	E,Q	
US ARMY	100943	FORT SAM HOUSTON, SAN ANTONIO	GASOLINE	12/16/91	2 , 2A	E,Q	
US DEPT OF THE AIR FORCE	100961	KELLY AFB, SAN ANTONIO	DIST F OIL, CHEMICAL	12/16/91	2D ,	E,Q	
US POSTAL SERVICE	106621	15610 HENDERSON PASS, SAN ANTONIO	GASOLINE	7/23/93	1 , 1A	E,Q	
USAA	100975	9800 FREDERICKSBURG RD, SAN ANTONIO	DIESEL	12/09/91	2 , 4	E,Q	
VAN DELDEN CO.	099560	829 NOGALITOS, SAN ANTONIO	GASOLINE	7/18/91	2A , 1A	E,Q	
VIA METROPOLITAN TRANSIT	091490	1720 N FLORES ST, SAN ANTONIO	DIESEL	10/12/87	2 , 3	E,Q	
W & H INVESTMENTS	093290	51 ESSEX, SAN ANTONIO	GASOLINE	7/25/89	2 , 4	E,Q	
WARM SPRINGS REHABILITATION	101927	5101 MEDICAL DR, SAN ANTONIO	DIESEL	3/03/92	2 , 2A	E,Q	
WEINGARTEN REALTY INVESTMENTS	106569	11823 BLANCO RD, SAN ANTONIO	WASTE OIL	7/22/93	1 , 1A	E,Q	
WESTERN AUTO SUPPLY INC	098823	2337 NW MILITARY DR, SAN ANTONIO	WASTE OIL	5/07/91	2A , 2A	E,Q	
WEYERHAEUSER COMPANY	092035	611 POP GUNN, SAN ANTONIO	GASOLINE	7/26/88	2 , 3	E,Q	
WHITE JOHN H & ASSOCIATES	093048	735 E TRAVIS, SAN ANTONIO	GASOLINE	6/07/89	2 , 5	E,Q	
WILBERT OF SAN ANTONIO	094705	1319 MARCH RD, SAN ANTONIO	GASOLINE	2/28/90	2 , 3	E,Q	
WPA							
USGS FREON PLUME STUDY		22 WELLS AND SPRINGS IN BEXAR, COMAL AND HAYS COUNTIES	CCl3F (FREON)	6/03/76	1 , 2B	Q,V,2,3	
WEST AVENUE LANDFILL		SAN ANTONIO, BEXAR COUNTY, "CASTLE HILLS" 7 1/2 MINUTE USGS TOPOGRAPHIC SHEET	ORGANIC COMPOUNDS, TCE	1/01/83	2D , 2B	E,Q,V,1,2	
WUD							
CAMP STANLEY	0150117		TRICHLOROETHYLENE, CISITRANS-1,2- BICHLOROETHYLENE, TETRACHLOROETHYLENE	8/09/91	2C , 2A	E,Q,V,2	
BLANCO							
PST							
UNKNOWN	105405	1100 S WINTERS FUR ST, JOHNSON CITY	GASOLINE, DIESEL, WASTE OIL	12/22/92	1 , 1A	E,Q	
BORDEN							
PST							
BORDEN COUNTY ISD	099466	FM 669, GAIL	GASOLINE	7/10/91	2 , 3	E,Q	
BOWIE							
IHW							
KERR-MCGEE CHEMICAL CORP	31002	155 BUCHANAN, TEXARKANA	CREOSOTE	12/02/86	3A , 5	E,Q,V,2,3	
U.S. ARMY - LONESTAR AAP	30991	12 MILES WEST OF TEXARKANA ON HWY 82	EXPLOSIVES, ORGANICS,	2/01/92	3A , 2A,3	E,Q,V,2,3	

TABLE 1
GROUND WATER CONTAMINATION CASE DESCRIPTIONS BY COUNTY
TEXAS NATURAL RESOURCE CONSERVATION COMMISSION

NEW FILE CASES NAME	FILE NUMBER	LOCATION	CONTAMINATION DESCRIPTION	DATE	ENFORCEMENT STATUS	DATA QUALITY	SECTION 5.236
BOWIE							
IHW							
U.S. ARMY - RED RIVER DEPOT	67004	20 MILES WEST OF TEXARKANA ON I-30	METALS, ACIDS TRACE METALS, TCE, PCE, VINYL CHLORIDE	2/26/88	3A,3B , 2	E,Q	
PCD							
KOPPERS COMPANY/KOPPERS TEXARKANA SUPERFUND SITE		WEST 3RD ST AND MILAM ST. TEXARKANA, TX.	CREOSOTE CONSTITUENTS	7/29/87	5A , 3	E,Q,V,2,3	
LONE STAR ARMY AMMUNITION PLANT MPL SUPERFND SITE		12 MILES WEST OF TEXARKANA	MUNITION COMPOUNDS, HEAVY METALS		5A , 2	E,Q,V,2,3	
TEXARKANA WOOD PRESERVING	198907170 01	ON LUBBOCK STREET, EAST SIDE OF RAILROAD TRACKS IN SOUTH TEXARKANA TEXARKANA, TX.	CREOSOTE CONSTITUENTS		5A , 4	E,Q,V,2,3	
PST							
ABBOTT MARTHA & AVARD STEVE	101744	2615 NEW BOSTON RD, TEXARKANA	GASOLINE	3/09/92	2A , 2A	E,Q	
* ALUMAX MILL PRODUCTS	108425	300 ALUMAX DR, TEXARKANA	KEROSENE	8/23/94	2A , 1A	E,Q	
AMERICAN AUTO LUBE	091269	NEW BOSTON, TEXARKANA	GASOLINE	4/01/87	2 , 3	E,Q	
* ANTIMONY CORP	109012	2601 S LAKE DR, TEXARKANA	DIESEL	1/24/95	, 6	E,Q	
* ARNOLD E MAPLE	108693	2101 S LAKE DR, TEXARKANA	GASOLINE	11/04/94	2A , 1A	E,Q	
ATCO DISTRIBUTING CO	094998	SPUR 74, VICTORY CITY	GASOLINE	3/23/90	2 , 4	E,Q	
ATKINSON PETROLEUM	104264	HWY 82, HOOKS	GASOLINE	9/01/92	2 , 2A	E,Q	
BEAZER WEST INC	105724	2723 W 7TH, TEXARKANA	GASOLINE, DIESEL	1/19/93	1 , 1A	E,Q	
BROWER JIM JR	094560	5602 SUMMERHILL RD, TEXARKANA	GASOLINE	2/07/90	2A , 1A	E,Q	
BRUCE KENNEDY SAND & GRAVEL	097588	2515 W 7TH, TEXARKANA	GASOLINE, DIESEL	12/27/90	2 , 3	E,Q	
BUNCH WHOLESALE INC	102236	221 S KING'S HWY, TEXARKANA	GASOLINE	3/27/92	2 , 3	E,Q	
CALVIN CARTER CONSTRUCTION	103578	2324 W 7TH, TEXARKANA	GASOLINE	6/30/92	2A , 1A	E,Q	
CIRCLE K CORP	094618	2314 NEW BOSTON RD, TEXARKANA	GASOLINE	2/13/90	2 , 2A	E,Q	
COLLUM PAUL	104547	4023 N STATE LINE, TEXARKANA	GASOLINE, DIESEL, WASTE OIL	10/01/92	2A , 1A	E,Q	
COMMERCIAL NATIONAL BANK	098795	701 SPRUCE, TEXARKANA	GASOLINE, DIESEL	5/02/91	2 , 2A	E,Q	
DARR EQUIPMENT COMPANY	104599	145 E BAILEY, NASH	GASOLINE, DIESEL, WASTE OIL	10/28/92	2A , 1A	E,Q	
* DAY & NITE CONVENIENCE	108620	HWY 67, MAUD	GASOLINE	9/22/94	2 , 2A	E,Q	
EXXON COMPANY USA	094324	FM 560, HOOKS	GASOLINE	1/16/90	2 , 5	E,Q	
EXXON COMPANY USA	100831	2505 RICHMOND RD, TEXARKANA	GASOLINE, DIESEL	11/15/91	2 , 2A	E,Q	
FFP OPERATING PARTNERS	092767	4526 W 7TH ST, TEXARKANA	UNKNOWN	3/31/89	2 , 4	E,Q	
FFP OPERATING PARTNERS	105026	HWY 67, MAUD	GASOLINE	10/23/92	2A , 2A	E,Q	
GARY JONES TRIPLE J OIL	097296	1001 NEW BOSTON RD, TEXARKANA	GASOLINE, DIESEL	11/20/90	2 , 2A	E,Q	

TABLE 1
GROUND WATER CONTAMINATION CASE DESCRIPTIONS BY COUNTY
TEXAS NATURAL RESOURCE CONSERVATION COMMISSION

NEW CASES	FILE NAME	FILE NUMBER	LOCATION	CONTAMINATION DESCRIPTION	DATE	ENFORCEMENT STATUS	DATA QUALITY	SECTION 5.236
BOWIE								
	PST							
*	GTE SOUTHWEST INC	107814	924 ELLIOTT RD, TEXARKANA	GASOLINE	3/08/94	2A , 1A	E,Q	
	HARE GERALD	101261	1720 SPRUCE ST, TEXARKANA	GASOLINE	12/27/91	2A , 2A	E,Q	
	HARRELL JERRY	103998	2400 COLLEGE DR, TEXARKANA	GASOLINE	9/21/92	2A , 2A	E,Q	
	MILLER BOWIE CO FARMERS ASSOC	100900	200 LELIA ST, TEXARKANA	GASOLINE	12/04/91	2 , 3	E,Q	
	MORRISS MARTHA	099393	2222 NEW BOSTON RD, TEXARKANA	GASOLINE	7/02/91	1 , 1A	E,Q	
	MOSLEY OIL COMPANY	093420	HWY 30, HOOKS	GASOLINE	8/11/89	2 , 2A	E,Q	
	N E JONES OIL CO INC	101534	2905 W 7TH, TEXARKANA	GASOLINE	2/03/92	2A , 2A	E,Q	
	PRIMM EXXON (BOWIE COUNTY)	098310	2401 COLLEGE DR, TEXARKANA	GASOLINE	3/21/91	5B , 1A	E,Q	
	RAFFAELLI STEVE	103577	WALNUT, TEXARKANA	GASOLINE	6/30/92	5B , 1A	E,Q	
	RAFFERTY INTERNATIONAL INC	097743	2701 W 7TH ST, TEXARKANA	GASOLINE	1/15/91	2 , 2A	E,Q	
	RESOLUTION TRUST CORP	096254	321 4TH ST, TEXARKANA	GASOLINE	7/26/90	5B , 3	E,Q	
	ROBINSON CARROL R	099179	1701 W 7TH ST, TEXARKANA	GASOLINE	6/07/91	2 , 2A	E,Q	
	SHUTE HIRAM	099435	102 HWY 82, NEW BOSTON	GASOLINE	7/10/91	2 , 2A	E,Q	
	SOUTHERN PACIFIC TRANS CO	105869	901 PKENIE AVE, TEXARKANA	DIESEL	2/01/93	1 , 1A	E,Q	
	SOUTHLAND CORPORATION	092681	1625 7TH ST, TEXARKANA	GASOLINE	3/10/89	2 , 4	E,Q	
	STAR ENTERPRISE	107780	IH 30, TEXARKANA	GASOLINE, OTHER	2/23/94	2A , 1A	E,Q	
	TEX-ARK PROPERTIES	103637	TEXAS BLVD, TEXARKANA	GASOLINE	6/29/92	5B , 1A	E,Q	
	TEXARKANA CITY OF	100009	MAIN ST, TEXARKANA	GASOLINE	9/03/91	5B , 1A	E,Q	
	TEXAS DEPT PUBLIC SAFETY	104935	1516 HAMPTON, TEXARKANA	GASOLINE	10/23/92	1 , 1A	E,Q	
	TRUMAN ARNOLD COMPANIES	093073	1801 NEW BOSTON RD, TEXARKANA	GASOLINE	6/08/89	2 , 3	E,Q	
	TRUMAN ARNOLD COMPANIES	094005	HWY 30, NEW BOSTON	GASOLINE	12/04/89	2 , 3	E,Q	
	TRUMAN ARNOLD COMPANIES	094208	700 S ROBISON RD, TEXARKANA	UNKNOWN	11/30/89	2 , 6	E,Q	
	TRUMAN ARNOLD COMPANIES	094209	2305 RICHMOND RD, TEXARKANA	GASOLINE	11/30/89	2 , 3	E,Q	
	TRUMAN ARNOLD COMPANIES	095337	MAIN, HOOKS	GASOLINE	5/01/90	2 , 6	E,Q	
	UNKNOWN	098849	1707 W 6TH ST, TEXARKANA	GASOLINE	5/08/91	5B , 1A	E,Q	
	US ARMY	091312	BULK STORAGE FCLTY, TEXARKANA	DIESEL	5/21/87	2A , 2A	E,Q	
	US ARMY	092366	OLD GASOLINE STATION, TEXARKANA	DIESEL	12/07/88	2 , 2A	E,Q	
	US ARMY	094340	RED RIVER ARMY DEPOT, TEXARKANA	DIESEL	1/18/90	2 , 2A	E,Q	
	US ARMY	094540	RED RIVER ARMY DEPOT, TEXARKANA	GASOLINE	2/02/90	2A , 2A	E,Q	
	US POSTAL SERVICE	094906	2211 N ROBINSON RD, TEXARKANA	WASTE OIL	3/16/90	2 , 2A	E,Q	
	WREN OIL CO	096644	5704 W 7TH ST, TEXARKANA	DIESEL	9/05/90	2 , 2A	E,Q	
BRAZORIA								
	IHW							
	ALLWASTE RAIL CLEANING, INC.	30207	OLD CLUTE ROAD, ANGLETON	HOCS,NAPHTHALENE,ETHYLBENZ ENE,XYLENE	6/30/89	1B , 1B	E	

TABLE 1
GROUND WATER CONTAMINATION CASE DESCRIPTIONS BY COUNTY
TEXAS NATURAL RESOURCE CONSERVATION COMMISSION

NEW FILE CASES NAME	FILE NUMBER	LOCATION	CONTAMINATION DESCRIPTION	DATE	ENFORCEMENT STATUS	DATA QUALITY	SECTION 5.236
BRAZORIA							
IHW							
AMOCO CHEMICAL CO. - ALVIN	30042	CHOC. BAYOU & FM 2004, ALVIN	CHROMIUM	11/28/89	3A , 1A,2	E,Q,V,1,3	
DOW CHEMICAL USA	30106	2301 N. BRAZOSPORT BLVD, FREEPORT, TX	ORGANICS, VOLATILE ORGANICS, DNAPL'S, METALS	4/24/89	3A , 5	E,Q,V,2,3	
FORCE ROAD OIL, INC.	33970	COUNTY RD 573, WEST OF COMMUNITY OF IOWA COLONY	HALOGENATED SOLVENT CONSTITUENTS	1/01/89	4A , 3	EQV12	
GLYCOLS INC (CAMTRACO ENT.)	31896	18823 AMOCO DRIVE, PEARLAND	PROBABLE HYDROCARBONS, HAZARDOUS CONSTITUENTS IN STORAGE TANKS.	3/22/93	3B , 2A	EQV1	
MONSANTO - CHOC. BAYOU	30138	7 MILES SE OF INTERSECTION OF ROUTE 35 AND FM 2917, ALVIN	AR, CN, PHENOLS, ACRYLONITRILE	12/05/89	2B,3A , 1A,5	E,Q,V	
NALCO CHEM. CO. - FREEPORT	30707	COUNTY ROAD 229, FREEPORT	LEAD, SOLVENTS, CHLORIDES	1/01/87	2A , 3	EQV2	
OCCIDENTAL CHEM CORP-CHOCOLATE BAYOU	32212	FM 2917, SOUTH OF ALVIN	BTEX, TPH	9/15/89	1B , 2A	EQ	
PHILLIPS PETROLEUM - SWEENEY	30048	OLD OCEAN, TEXAS	HYDROCARBONS, TPH	6/20/89	3B , 3	E,Q,V,2,	
PCD							
FISH ENGINEERING AND CONSTRUCTION	980626121	NORTH SIDE OF MARLINE AVE., 1 MILE EAST OF HWY. 332, FREEPORT	PESTICIDES		1B , 1A	E	
OXYCHEM		CHOCOLATE BAYOU PUMPING STATION	BENZENE		2B , 1	E	
PST							
518 SERVICE STATION INC	093682	6075 W BROADWAY, PEARLAND	GASOLINE	10/11/89	2A , 2A	E,Q	
AMERICAN REALTY	106071	1111 S VELASCO, ANGLETON	UNKNOWN	2/12/93	1 , 1A	E,Q	
AMOCO PRODUCTION COMPANY	093923	HWY 35, OLD OCEAN	GASOLINE	11/15/89	2 , 4	E,Q	
ANGLETON BANK OF COMMERCE	095143	803 VELASCO, ANGLETON	GASOLINE	4/04/90	2 , 4	E,Q	
BADGE ESTATE	097910	201 N BROOKS, BRAZORIA	GASOLINE	2/04/91	2A , 2A	E,Q	
BROWN GEORGE	101739	CTY RD 30, HOLIDAY LAKES	GASOLINE	3/03/92	5B , 4	E,Q	
* CHARTER FOOD STORE CIRCLE K	107240	932 PLANTATION, CLUTE	GASOLINE	10/15/93	2A , 2A	E,Q	
CHEVRON USA INC	094154	11422 SOUTHWEST FWY, PEARLAND	GASOLINE	12/22/89	2 , 4	E,Q	
CHEVRON USA INC	094155	2121 N MAIN, PEARLAND	GASOLINE	12/22/89	2 , 3	E,Q	
CHEVRON USA INC	097216	95 OAK DR, LAKE JACKSON	GASOLINE	11/13/90	2 , 2A	E,Q	
CIRCLE K CORP	095223	1324 E MULBERRY, ANGLETON	GASOLINE	4/16/90	2A , 2A	E,Q	
CIRCLE K CORP	097909	5304 W BROADWAY, PEARLAND	GASOLINE	2/04/91	2 , 2A	E,Q	
CIRCLE K CORP	103363	728 W MULBERRY, ANGLETON	GASOLINE	7/07/92	2 , 4	E,Q	
CLEAN PROPERTIES INC	101226	6335 S HWY 36, JONES CREEK	GASOLINE, WASTE OIL	12/20/91	2A , 1A	E,Q	
COASTAL MART INC	091762	2112 E BROADWAY, PEARLAND	GASOLINE	3/16/88	2 , 3	E,Q	

TABLE 1
GROUND WATER CONTAMINATION CASE DESCRIPTIONS BY COUNTY
TEXAS NATURAL RESOURCE CONSERVATION COMMISSION

NEW FILE CASES NAME	FILE NUMBER	LOCATION	CONTAMINATION DESCRIPTION	DATE	ENFORCEMENT STATUS	DATA QUALITY	SECTION 5.236

BRAZORIA							
PST							
DENTON JOE	101799	118 THAT WAY, LAKE JACKSON	GASOLINE	2/19/92	2A , 2A	E,Q	
DENTON JOE	101803	923 N GULF BLVD, FREEPORT	GASOLINE	2/19/92	2A , 1A	E,Q	
DIAMOND MINIMARTS INC	099238	1219 BRAZOSPORT BLVD, FREEPORT	DIESEL	6/13/91	2 , 2A	E,Q	
DIAMOND SHAMROCK REF & MKTG CO	091454	1235 E MULBERRY, ANGLETON	GASOLINE	9/11/87	2 , 4	E,Q	
EVANS OIL CO	102812	324 MAIN ST, SWEENEY	GASOLINE	5/01/92	2 , 2A	E,Q	
EXXON COMPANY USA	098967	311 S GORDON ST, ALVIN	GASOLINE	5/16/91	2 , 2A	E,Q	
FDIC	097118	213 N BROOKS, BRAZORIA	GASOLINE, CHEMICAL	11/02/90	2A , 6	E,Q	
FDIC C/O AMRESKO MGMT INC	095711	TAYLOR, ALVIN	GASOLINE	6/07/90	2 , 4	E,Q	
FIRST COMMERCE BANK	105141	101 PLANTATION, LAKE JACKSON	GASOLINE, DIESEL, WASTE OIL	11/09/92	2 , 3	E,Q	
FIRST INTERSTATE BANK	096456	1727 HWY 227, ANGLETON	UNKNOWN	8/14/90	2A , 2A	E,Q	
HOMCO	093855	3232 MAIN ST, PEARLAND	DIESEL	10/25/89	2 , 2A	E,Q	
HOMCO INTERNATIONAL, INC.	092992	3810 MAGNOLIA RD, PEARLAND	GASOLINE	5/23/89	2 , 3	E,Q	
HURLEY BUTANE CO	096097	MAIN ST, SWEENEY	GASOLINE	7/09/90	2A , 2A	E,Q	
KINCER INC	100395	22602 N HWY 288 BUS, ANGLETON	GASOLINE	10/29/91	2 , 2A	E,Q	
KNIGHT LEE B	095065	714 GORDON, ALVIN	GASOLINE	3/29/90	2 , 2A	E,Q	
LEE OIL COMPANY INC	096453	HWY 35, ALVIN	UNKNOWN	8/14/90	2A , 2A	E,Q	
LONG LUCILLE	092382	791 KEEP, SWEENEY	GASOLINE	11/30/88	2 , 4	E,Q	
LUG-A-JUG	098660	4408 W BROADWAY, PEARLAND	GASOLINE	4/18/91	5B , 3	E,Q	
MAGNESS CO INC	096065	227 S FRONT ST, ANGLETON	GASOLINE, DIESEL	7/05/90	1 , 1A	E,Q	
MONSANTO	092711	FM 2917, ALVIN	GASOLINE	3/17/89	2B , 6	E,Q	Y
MRS BAIRDS PROPERTIES	093517	E HWY 35, ANGLETON	GASOLINE	8/31/89	2A , 2A	E,Q	
NATIONAL CONVENIENCE STORES	092050	HWY 288, RICHWOOD	GASOLINE	8/03/88	2 , 2A	E,Q	
* PHIL BEUTEL	108820	1111 S VELASCO, ANGLETON	GASOLINE	12/12/94	2A , 1A	E,Q	
PIERCE W H JR ESTATE	099910	300 E 2ND ST, FREEPORT	DIESEL	8/20/91	2A , 2A	E,Q	
STEWART ROBERT B	094802	101 VELASCO, ANGLETON	GASOLINE	3/08/90	5B , 1A	E,Q	
TEXACO REFINING & MARKETING IN	094930	1014 BRAZOSPORT, FREEPORT	GASOLINE	3/19/90	2 , 4	E,Q	
TEXAS DEPT OF CRIMINAL JUSTICE	104477	HWY 36, BRAZORIA COUNTY	GASOLINE	9/16/92	2 , 3	E,Q	
TEXAS DEPT OF CRIMINAL JUSTICE	104478	WALKER ST, BRAZORIA CO	GASOLINE	10/02/92	2 , 3	E,Q	
TEXAS DEPT OF PUBLIC SAFETY	096494	501 S VELASCO, ANGLETON	GASOLINE	8/20/90	2 , 2A	E,Q	
TEXAS-NEW MEXICO POWER CO	097119	300 CREWSWAY, WEST COLUMBIA	GASOLINE, DIESEL	11/02/90	2 , 2A	E,Q	
TRAVIS JOHN	095222	2902 HWY 523, OYSTER CREEK	GASOLINE	4/16/90	2 , 2A	E,Q	
WESTERN GEOPHYSICAL	101870	1001 E LOOP 35, ALVIN	DIST F OIL	2/20/92	2 , 2A	E,Q	Y

TABLE 1
GROUND WATER CONTAMINATION CASE DESCRIPTIONS BY COUNTY
TEXAS NATURAL RESOURCE CONSERVATION COMMISSION

NEW FILE CASES NAME	FILE NUMBER	LOCATION	CONTAMINATION DESCRIPTION	DATE	ENFORCEMENT STATUS	DATA QUALITY	SECTION 5.236
BRAZOS							
IHW							
ATOCHEM NORTH AMERICA - BRYAN	31695	201 W. DODGE STREET, BRYAN	ARSENIC, PESTICIDES	1/01/69	3B , 4	EQV123	
PST							
BROACH STATIONS INC	098523	1615 N TEXAS AVE, BRYAN	GASOLINE	4/05/91	1 , 1A	E,Q	
* CIRCLE K CORP	098924	1401 N TEXAS AVE, BRYAN	UNKNOWN	5/14/91	2A , 2A	E,Q	
CIRCLE K CORP	101632	1201 W WILLIAM J BRYAN, BRYAN	GASOLINE	2/05/92	2A , 1A	E,Q	
* CITY OF BRYAN	108270	300 S TEXAS AVE, BRYAN	GASOLINE	6/20/94	2A , 2A	E,Q	
EXXON COMPANY USA	091065	TEXAS AVE, COLLEGE STATION	GASOLINE	3/07/86	2 , 5	E,Q	
EXXON COMPANY USA	091067	HWY 6, COLLEGE STATION	UNKNOWN	4/22/86	2 , 2A	E,Q	
EXXON COMPANY USA	105814	2401 E 29TH ST, BRYAN	GASOLINE	3/04/93	2A , 1A	E,Q	
SOUTHLAND CORPORATION	097455	3330 E 29TH, BRYAN	GASOLINE	12/10/90	2 , 3	E,Q	
SOUTHLAND CORPORATION	097457	3201 S COLLEGE, BRYAN	GASOLINE	12/10/90	2 , 3	E,Q	
SOUTHLAND CORPORATION	102842	1714 SOUTHWEST PKWY, COLLEGE STATION	GASOLINE	8/06/92	2 , 6	E,Q	
SOUTHLAND CORPORATION	102843	3300 FINFEATHER, BRYAN	GASOLINE	8/06/92	2A , 6	E,Q	
SOUTHLAND CORPORATION	103375	301 UNIVERSITY DR, COLLEGE STATION	GASOLINE	7/13/92	2 , 2A	E,Q	
TEXACO REFINING & MARKETING IN	093325	731 UNIVERSITY DR, COLLEGE STATION	UNKNOWN	8/01/89	2B , 6	E,Q	
BRISCOE							
PST							
BURSON TROY	094375	518 MAIN ST, SILVERTON	GASOLINE	1/22/90	5B , 3	E,Q	
* KING FISHER MARINE INC	107922	HWY 316, PORT LAVACA	GASOLINE	3/25/94	2A , 1A	E,Q	
BROOKS							
PST							
DENTON PETROLEUM CO	097013	400 ST MARYS ST, FALFURRIAS	GASOLINE	10/23/90	5B , 1A	E,Q	
DICKEY FORD MERCURY INC	101352	329 N ST MARY, FALFURRIAS	GASOLINE	1/16/92	2 , 2A	E,Q	
GARCIA NELLIE	104785	801 S ST MARY, FALFURRIAS	GASOLINE	10/23/92	1 , 1A	E,Q	
GATES ENTERPRISES	095312	500 S ST MARYS, FALFURRIAS	GASOLINE	4/27/90	5B , 1A	E,Q	
GOLDSTAR PETROLEUM INC	098004	514 W RICE, FALFURRIAS	GASOLINE	2/15/91	5B , 1A	E,Q	
SMITH ROBERT	098846	1204 S HWY 281, FALFURRIAS	GASOLINE, UNKNOWN	5/08/91	5B , 1A	E,Q	
VILLARREAL HORACIO	102781	701 ST MARY'S, FALFURRIAS	GASOLINE	5/01/92	2 , 2A	E,Q	
BROWN							
IHW							
3-M COMPANY	30536	BROWNWOOD, TEXAS	ORGANICS, CHROMIUM, NICKEL	3/01/90	0 , 2A	E,Q,V,2	
SUPERIOR CABLE CORP	31532	MORRIS SHEPARD DRIVE, BROWNWOOD	1,1-DCE, 1,1,1-TCA, PCE	5/01/91	0 , 2A	V2	
PST							
BRIDGESTONE/FIRESTONE INC	104732	509 W COMMERCE, BROWNWOOD	WASTE OIL	10/02/92	2A , 2A	E,Q	
BROWN CO WID #1	102663	BELLE PLAIN, BROWNWOOD	GASOLINE	4/29/92	2 , 3	E,Q	

TABLE 1
GROUND WATER CONTAMINATION CASE DESCRIPTIONS BY COUNTY
TEXAS NATURAL RESOURCE CONSERVATION COMMISSION

NEW FILE CASES NAME	FILE NUMBER	LOCATION	CONTAMINATION DESCRIPTION	DATE	ENFORCEMENT STATUS	DATA QUALITY	SECTION 5.236
BROWN							
PST							
BROWNWOOD CITY OF	095291	500 COMMERCE, BROWNWOOD	GASOLINE	4/26/90	2 , 4	E,Q	
CENTRAL FREIGHT LINES	096441	#2 TEXAS AVE, BROWNWOOD	GASOLINE	9/04/90	2A , 1A	E,Q	
CIRCLE K CORP	097685	513 E COMMERCE, BROWNWOOD	GASOLINE	1/08/91	2 , 2A	E,Q	
FDIC C/O AMRESKO MGMT INC	096166	415 EARLY BLVD, EARLY	WASTE OIL	7/17/90	2 , 3	E,Q	
GTE OF THE SOUTHWEST	100082	2701 4TH ST, BROWNWOOD	GASOLINE, DIESEL	10/21/91	2A , 2A	E,Q	
GTE SOUTHWEST INC	106487	411 FISK ST, BROWNWOOD	DIESEL	5/07/93	2A , 2A	E,Q	
KOHLER COMPANY	091210	S HWY 377, BROWNWOOD	DIESEL	1/28/87	2 , 3	E,Q	
MCDANIEL PAMELA & MELINDA H	096151	210 E COMMERCE, BROWNWOOD	GASOLINE, DIESEL	7/16/90	1 , 1A	E,Q	
MERCHANT FAST MOTOR LINE	097570	901 RIVERSIDE, BROWNWOOD	GASOLINE, DIESEL	12/20/90	2 , 4	E,Q	
PF&E OIL CO	096409	HWY 84, ZEPHYR	GASOLINE, DIESEL	8/09/90	2 , 4	E,Q	
RIFFE PETROLEUM CO	101092	1412 CUSTER RD, BROWNWOOD	WASTE OIL	1/09/92	2A , 1A	E,Q	
TEXAS BANK	104913	1519 AUSTIN AVE, BROWNWOOD	GASOLINE	10/23/92	2 , 2A	E,Q	
THE REEDY COMPANY	092748	814 AUSTIN, BROWNWOOD	GASOLINE	3/30/89	2A , 2A	E,Q	
TU ELECTRIC	099918	912 SHARP, BROWNWOOD	DIESEL	8/20/91	1 , 1A	E,Q	
TX DOT	099701	N HWY 183, BROWNWOOD	GASOLINE, DIESEL	9/06/91	2 , 2A	E,Q	
UNKNOWN	102832	WILLOW ST, BROWNWOOD	GASOLINE	5/12/92	5B , 1A	E,Q	
VULCAN MATERIALS COMPANY	092481	BROWNWOOD SITE, BROWNWOOD	GASOLINE	1/05/89	2 , 4	E,Q	
WOODSON INC	100566	HWY 183, BROWNWOOD	GASOLINE	11/20/91	5B , 1A	E,Q	
BURLESON							
IHW							
A T & SF RAILROAD - SOMERVILLE	30065	SOMERVILLE, TX	CREOSOTE, PENTA	11/05/87	3A , 4	E,Q,V,2,3	
BURNET							
PST							
BUCKNER BOYS RANCH	095263	RR 2342, BURNET	GASOLINE	4/19/90	2 , 4	E,Q	
DIRENZO ANGELO	105086	2202 W HWY 281, MARBLE FALLS	GASOLINE	11/10/92	2A , 1A	E,Q	
HILLSIDE GROCERY	095825	1000 S HWY 281, MARBLE FALLS	GASOLINE	6/15/90	1 , 1A	E,Q	
HUBER J M CORP	095777	90 AVE N, MARBLE FALLS	GASOLINE	6/12/90	2 , 3	E,Q	
LARY, CAMM	092078	309 N WATER ST, BURNET	GASOLINE	8/17/88	5B , 3	E,Q	
SMITH BILL C	104661	3RD ST, MARBLE FALLS	GASOLINE	3/25/93	2 , 2A	E,Q	
CALDWELL							
MSW							
CITY OF SAN MARCOS: MW-103.	MSW00640	ON THE GARY JOBS CORPS TRAINING CTR., 1 MI. SE OF ST. HWY 21 AND 1.6 MI. SW OF FM 1966, SAN MARCOS, TX.	TCE AND VINYL CHLORIDE.	3/28/91	2B , 2A	E,Q,V,1,2	

TABLE 1
GROUND WATER CONTAMINATION CASE DESCRIPTIONS BY COUNTY
TEXAS NATURAL RESOURCE CONSERVATION COMMISSION

NEW FILE	FILE	LOCATION	CONTAMINATION	DATE	ENFORCEMENT	DATA	SECTION
CASES NAME	NUMBER		DESCRIPTION		STATUS	QUALITY	5.236

CALDWELL							
PST							
ALEXANDER OIL CO	099006	RAILROAD, MAXWELL	GASOLINE, DIESEL	5/17/91	5B , 1A	E,Q	
CHEVRON USA INC	092486	1403 E CUMMINGS, LULING	GASOLINE	1/11/89	2 , 4	E,Q	
DIAMOND SHAMROCK REF & MKTG CO	091575	510 W SAN ANTONIO, LOCKHART	GASOLINE	12/17/87	2 , 2A	E,Q	
DOW CHEMICAL	092771	402 DAVIS, LULING	GASOLINE	3/31/89	2 , 4	E,Q	
EXXON COMPANY USA	099088	101 N COLORADO ST, LOCKHART	GASOLINE	5/30/91	2 , 6	E,Q	
J P JONES OIL COMPANY INC	093699	112 S COLORADO, LOCKHART	GASOLINE	10/12/89	2 , 2A	E,Q	
LOCKHART OIL CO	100974	303 S MAIN ST, LOCKHART	GASOLINE, DIESEL	12/30/91	2A , 1A	E,Q	
UNKNOWN	093137	N BRAZOS&SAN ANTONIO S, LOCKHART	GASOLINE	6/20/89	2A , 1A	E,Q	
* US DEPT LABOR ETA	108133	HWY 21, SAN MARCOS	GASOLINE, DIESEL	6/13/94	2A , 1A	E,Q	
YANEZ VICTOR	103189	RT 1 BOX 75, MAXWELL	GASOLINE	6/01/92	2A , 1A	E,Q	
CALHOUN							
IHW							
ALCOA - LAVACA BAY	30035	POINT COMFORT	MERCURY	5/13/89	1A , 2A	EQV2	
FORMOSA PLASTICS CORP.	31945	NORTH OF SH 38 AND FM 1593 IN POINT COMFORT, TX	ETHYLENE DICHLORIDE	12/08/89	4A , 2A	E,Q,V,2	
UNION CARBIDE - SEADRIFT	30129	2 MILES SOUTH OF SH35 & 185 CP50190	ORGANICS, CHLORINATED SOLVENTS	3/28/88	3A,3B , 5	E,Q,V,2,3	
PCD							
ALCOA (PT. COMFORT)/LAVACA BAY SUPERFUND SITE		STATE HWY 35, POINT COMFORT	MERCURY	1/31/94	3B , 2	E,Q,V,1,2,3	
PST							
BAROID CORP	097248	MAPLE ST, PORT OCONNOR	GASOLINE	11/14/90	2 , 2A	E,Q	
EXXON COMPANY USA	099505	1208 N VIRGINIA ST, PORT LAVACA	UNKNOWN	7/15/91	2 , 4	E,Q	
FDIC	099603	14TH ST, PORT OCONNOR	GASOLINE	7/23/91	2A , 1A	E,Q	
FDIC C/O AMRESKO MGMT INC	097145	14TH ST, PORT OCONNOR	GASOLINE	11/06/90	2 , 2A	E,Q	
FISHER CHARLES	105106	411 N GUADALUPE, PORT LAVACA	DIESEL	12/07/92	2A , 1A	E,Q	
FRYOU CHARLES & JOY	101648	HWY 185, PORT OCONNOR	UNKNOWN	2/20/92	5B , 1A	E,Q	
* GTE SOUTHWEST INC	108182	934 N BYPASS HWY 35, PORT LAVACA	HYDR FLUID	6/16/94	2A , 1A	E,Q	
LEO ANGER INC	093583	1916 W AUSTIN ST, PORT LAVACA	GASOLINE	9/14/89	2 , 3	E,Q	
RAK DEVELOPMENT CORP	101012	102 AUSTIN, PORT LAVACA	GASOLINE	12/20/91	2A , 2A	E,Q	
STUMFALL BERNIE	094722	2228 IH 35, PORT LAVACA	GASOLINE	2/28/90	2 , 2A	E,Q	
TANNER ROBERT L JR	096613	HWY 238, PORT LAVACA	GASOLINE	8/31/90	5B , 1A	E,Q	
TRANSPORT INSURANCE CO	105807	707 W MAIN ST, PORT LAVACA	DIESEL	2/12/93	2 , 4	E,Q	

TABLE 1
GROUND WATER CONTAMINATION CASE DESCRIPTIONS BY COUNTY
TEXAS NATURAL RESOURCE CONSERVATION COMMISSION

NEW FILE CASES NAME	FILE NUMBER	LOCATION	CONTAMINATION DESCRIPTION	DATE	ENFORCEMENT STATUS	DATA QUALITY	SECTION 5.236
CALLAHAN							
FOD							
BOURLAND GULF DIST. (ADDITIONAL PRP'S; SEE FILE)		NEAR THE CITY OF CLYDE APPROXIMATELY 15 MILES EAST OF ABILENE, TX	BENZENE	5/30/86	2 , 2	E,Q,V,2,3	
FINA SALES C/O JOE HARDWICK (HARDWICK OIL CO.)		NEAR CITY OF CLYDE APPROXIMATELY 15 MILES EAST OF ABILENE, TX	GASOLINE	3/28/85	2B , 4	E,Q,V,2,3	
PST							
CLYDE CITY OF	100542	S 1ST ST, CLYDE	GASOLINE	4/29/92	2 , 2A	E,Q	
ESE INC #24731	104734	HWY 279, CROSS PLAINS	GASOLINE	10/02/92	2A , 1A	E,Q	
GERMAN WALTER D H & H	097568	S FM 604, CLYDE	GASOLINE, DIESEL	12/20/90	5B , 1A	E,Q	
HOERMANN KING OIL CO	101090	HWY 20, BAIRD	GASOLINE	8/26/92	1 , 1A	E,Q	
KING HOERMANN OIL CO	101588	IH 20, BAIRD	GASOLINE	5/12/92	2A , 1A	E,Q	
SAAB NASSER	091138	IH 20, CLYDE	GASOLINE	6/23/84	2 , 4	E,Q	
TXDOT	091253	CHERRY, CLYDE	GASOLINE	3/19/87	2 , 2A	E,Q	
WYLIE INC	106121	FM 18, BAIRD	GASOLINE	3/12/93	2 , 2A	E,Q	
	096005	4TH, CROSS PLAINS	DIESEL	7/02/90	1 , 1A	E,Q	
CAMERON							
IHW							
CENTRAL POWER & LIGHT - LA PALMA	31206	WEST STINGER RD, SAN BENITO	SULFATES	1/01/85	1B , 2B	EQV23	
* DIAMOND SHAMROCK - HARLINGEN	81316	4 1/2 MILES EAST OFF HARLINGEN ON HWY 106	TPH, BTEX	1/16/89	2A , 2A	E	
EXXON CO USA - PORT BROWNSVILLE	34072	TURNING BASIN, PORT OF BROWNSVILLE	DIESEL, GASOLINE	2/27/90	2A , 3	EQ	
PHILLIPS PIPE LINE - RIO HONDO	31530	1/4 MILE NORTHEAST OF RIO HONDO	TPH AND DIESEL	3/22/93	2C , 2	EQ	
ROBERT MAUNEY PROPERTY	NONE	1.5 MI S OF EXP. 77183 ON FM 801, BROWNSVILLE	GASOLINE	7/15/90	1A , 2A	EQ	
STAR ENTERPRISE - BROWNSVILLE	35846	HWY 48,E OF FM 1792,AT TERMINAL RD., BROWNSVILLE	TPH	7/29/92	1A , 1	EQ	
UNION CARBIDE	31108	STATE HWY 48 NW OF BROWNSVILLE	PENTACHLOROPHENOL, 2,4- DIMETHYLPHENOL, ALCOHOLS, HEXANES, TOC, PH	6/22/87	3A , 2A	E,Q,V,2,3	
* VALLEY METAL RECYCLING	68127	ON FM 1595, 1/4 MILE NORTH OF FM 106	METALS: CD, PB, HG; PCB, TPH	11/25/86	2C , 1A	EQV23	
PCD							
NIAGARA CHEMICAL STATE SUPERFUND SITE		421 NORTH C STREET, HARLINGEN	ARSENIC, PESTICIDES	10/14/88	3B , 3	E,Q,V,2	
STAR ENTERPRISE PETROLEUM		ST. HWY. 48 AND TERMINAL ROAD, BROWNSVILLE	OIL, BTEX	5/21/93	2 , 1	E	

TABLE 1
GROUND WATER CONTAMINATION CASE DESCRIPTIONS BY COUNTY
TEXAS NATURAL RESOURCE CONSERVATION COMMISSION

NEW FILE CASES NAME	FILE NUMBER	LOCATION	CONTAMINATION DESCRIPTION	DATE	ENFORCEMENT STATUS	DATA QUALITY	SECTION 5.236
CAMERON							
PCD							
FUELS MARKETING							
PST							
ANCONA TONY	093868	5800 FRONTAGE, BROWNSVILLE	GASOLINE	11/01/89	2A , 2A	E,Q	
BOGGUS J L ESTATE	092359	601 HWY 77, HARLINGEN	GASOLINE	12/07/88	2 , 6	E,Q	
BOGGUS MOTOR COMPANY	091764	1002 HARRISON, HARLINGEN	GASOLINE	3/24/88	2 , 3	E,Q	
BRIDGESTONE/FIRESTONE INC	101936	190 W STENGER, SAN BENITO	GASOLINE	3/05/92	2 , 2A	E,Q	
BROWNSVILLE CITY OF	097090	1455 RIDGEMOTT, BROWNSVILLE	GASOLINE	10/30/90	2 , 3	E,Q	
BROWNSVILLE CITY OF	101634	700 S MINNESOTA, BROWNSVILLE	GASOLINE	2/03/92	2 , 2A	E,Q	
BROWNSVILLE INT'L AIRPORT	106135	700 S MINNESOTA, BROWNSVILLE	GASOLINE, WASTE OIL	3/08/93	1 , 1A	E,Q	
BROWNSVILLE ISD	097329	DANA RD, BROWNSVILLE	GASOLINE	11/27/90	2 , 4	E,Q	
* BROWNSVILLE URBAN SYSTEM	108277	700 IOWA ST, BROWNSVILLE	DIESEL	11/28/94	2A , 1A	E,Q	
BUCK BILL	095313	7015 14TH, BROWNSVILLE	GASOLINE	4/27/90	2A , 2A	E,Q	
BUCKOLTS RICK	097965	3014 SOUTHMOST RD, BROWNSVILLE	GASOLINE	2/08/91	5B , 1A	E,Q	
CAMERON COUNTY COURTHOUSE	099111	3243 E 14TH ST, BROWNSVILLE	GASOLINE, DIESEL	5/31/91	2 , 2A	E,Q	
CAMERON CTY IRRIGATION DIST #2	105828	356 W HEYWOOD, SAN BENITO	GASOLINE	1/22/93	1 , 1A	E,Q	
CENTRAL FREIGHT LINES	096816	6310 SW COFFEE PORT ROAD, BROWNSVILLE	DIESEL	10/01/90	2 , 6	E,Q	
CENTRAL POWER & LIGHT	092328	201 S T ST, HARLINGEN	GASOLINE	12/06/88	2 , 4	E,Q	
CHASE BARBARA PHILEN	101314	HARBOR RD, BROWNSVILLE	GASOLINE	1/02/92	2 , 4	E,Q	
CIRCLE K CORP	091176	1364 LOS EBANOS, BROWNSVILLE	GASOLINE	12/11/86	2A , 2A	E,Q	
CIRCLE K CORP	091178	3855 INTERNATIONAL, BROWNSVILLE	GASOLINE	12/11/86	2 , 5	E,Q	
CIRCLE K CORP	096923	2810 N COMMERCE, HARLINGEN	GASOLINE	10/11/90	2 , 2A	E,Q	
CIRCLE K CORP	099383	2913 PADRE BLVD, SOUTH PADRE ISLAND	GASOLINE	7/02/91	2 , 2A	E,Q	
CIRCLE K CORP	102054	1653 HWY 100, PORT ISABEL	GASOLINE	3/31/92	2 , 2A	E,Q	
CIRCLE K CORP	103706	515 CENTRAL BLVD, BROWNSVILLE	GASOLINE	7/14/92	2A , 1A	E,Q	
CIRCLE K CORP	107161	929 COMMERCE, HARLINGEN	GASOLINE	9/23/93	2A , 1A	E,Q	
CITGO PETROLEUM CORP	107531	11001 S PORT RD, BROWNSVILLE	GASOLINE, DIESEL	1/05/94	2A , 1A	E,Q	
CITY OF BROWNSVILLE	106167	308 S ELIZABETH, BROWNSVILLE	GASOLINE, WASTE OIL	3/08/93	1 , 1A	E,Q	
COASTAL MART INC	092144	2004 E 14TH, BROWNSVILLE	UNKNOWN	9/22/88	2 , 2A	E,Q	
COASTAL MART INC	093922	1021 S COMMERCE, HARLINGEN	GASOLINE	11/13/89	2 , 3	E,Q	
COASTAL MART INC	097725	3305 INTERNATIONAL BLVD, BROWNSVILLE	GASOLINE	1/14/91	2B , 3	E,Q	
COASTAL MART INC	098467	2744 E 13TH ST, BROWNSVILLE	GASOLINE	4/04/91	2 , 2A	E,Q	
COASTAL MART INC	098471	1560 77 SUNSHINE STRIP, HARLINGEN	GASOLINE	4/04/91	2 , 2A	E,Q	
COASTAL MART INC	098473	2002 S 23RD ST, HARLINGEN	GASOLINE	4/04/91	2A , 2A	E,Q	
COASTAL MART INC	098474	1178 S COMBES ST, SAN BENITO	GASOLINE	4/04/91	2 , 5	E,Q	
COASTAL MART INC	099642	1500 CENTRAL BLVD, BROWNSVILLE	GASOLINE	7/29/91	2 , 3	E,Q	

TABLE 1
GROUND WATER CONTAMINATION CASE DESCRIPTIONS BY COUNTY
TEXAS NATURAL RESOURCE CONSERVATION COMMISSION

NEW FILE CASES NAME	FILE NUMBER	LOCATION	CONTAMINATION DESCRIPTION	DATE	ENFORCEMENT STATUS	DATA QUALITY	SECTION 5.236
CAMERON							
PST							
CONNECTICUT MUTUAL LIFE OC	104891	LEWIS LN, HARLINGEN	GASOLINE, DIESEL	10/23/92	1, 6	E,Q	
CONNIE TAGLE	107450	FM 2925, ARROYO CITY	GASOLINE	12/02/93	2A, 1A	E,Q	
DEYO C E	100510	S 77 SUNSHINE STRIP, SAN BENITO	GASOLINE	10/21/91	5B, 1A	E,Q	
DISCOUNT OIL COMPANY	096551	4311 FM 511, BROWNSVILLE	DIESEL	8/24/90	2A, 1A	E,Q	
* DYNA GO PROPERTIES	108368	2200 E JACKSON, BROWNSVILLE	GASOLINE	8/05/94	2, 3	E,Q	
E Z SERVE PETROLEUM MARKETING	102395	FM 802, BROWNSVILLE	GASOLINE	4/01/92	5B, 1A	E,Q	
E Z SERVE PETROLEUM MARKETING	104782	246 E HWY 83, LA FERIA	GASOLINE	10/02/92	2A, 1A	E,Q	
EXXON COMPANY USA	091129	1454 CENTRAL, BROWNSVILLE	GASOLINE	9/18/86	2, 4	E,Q	
EXXON COMPANY USA	099489	1758 BOCA CHICA BLVD, BROWNSVILLE	GASOLINE	7/12/91	2, 6	E,Q	
EXXON COMPANY USA	100501	1725 INTERNATIONAL BLVD, BROWNSVILLE	GASOLINE	11/15/91	2, 2A	E,Q	
EXXON COMPANY USA	100502	745 W ELIZABETH ST, BROWNSVILLE	GASOLINE	11/15/91	2A, 2A	E,Q	
EXXON COMPANY USA	101111	2300 N EXPRESSWAY, BROWNSVILLE	GASOLINE	12/20/91	2, 6	E,Q	
EXXON COMPANY USA	102414	1423 E HARRISON ST, HARLINGEN	UNKNOWN	3/31/92	2, 2A	E,Q	
EXXON COMPANY USA	106423	1925 W TYLER, HARLINGEN	GASOLINE	4/09/93	2A, 1A	E,Q	
FDIC	097093	701 E RIO HONDO RD, HARLINGEN	GASOLINE	10/30/90	2A, 2A	E,Q	
FDIC	100508	310 PADRE BLVD, SOUTH PADRE ISLAND	DIESEL	10/22/91	2, 3	E,Q	
FEDERAL AVIATION ADMIN	103973	BROWNSVILLE AIRPORT, BROWNSVILLE	GASOLINE	7/29/92	2A, 1A	E,Q	
FFP OPERATING PARTNERS	092022	4522 S F ST, HARLINGEN	GASOLINE	7/20/88	2, 4	E,Q	
FFP OPERATING PARTNERS	093161	1515 INTERNATIONAL BLVD, BROWNSVILLE	GASOLINE	6/27/89	2, 4	E,Q	
FISCA OIL CO INC	094715	1202 W TYLER, HARLINGEN	GASOLINE	2/28/90	2, 3	E,Q	
FORD, BETTY	103103	RABB RD, LA FERIA	GASOLINE, DIESEL	5/27/92	2, 2A	E,Q	
FRUITA LUKE JR	105752	2645 BERNARD ST, BROWNSVILLE	GASOLINE, WASTE OIL	1/19/93	2, 2A	E,Q	
GROENDYKE TRANSPORT INC	092594	HWY 89, BROWNSVILLE	DIESEL	2/09/89	2, 2A	E,Q	
HAMILTON ELECTRIC	096598	FM 509, SAN BENITO	GASOLINE	8/29/90	2, 2A	E,Q	
HARRINGTON KATHY	092508	FM 1847, ARROYO CITY	UNKNOWN	1/23/89	1, 1A	E,Q	
HERMANS WHOLESALE OPTICAL	093945	875 S SAM HOUSTON, SAN BENITO	GASOLINE	11/16/89	2, 2A	E,Q	
HICKS OIL & BUTANE	107420	HWY 281, PROGRESSO	GASOLINE	12/02/93	2A, 1A	E,Q	
HICKS OIL & BUTANE CO	092910	225 QUEEN ISABELLA, PORT ISABEL	DIESEL	5/03/89	2A, 2A	E,Q	
HICKS OIL & BUTANE CO	099156	619 E HARRISON, HARLINGEN	GASOLINE	6/06/91	2, 3	E,Q	
HICKS OIL & BUTANE CO	099588	1601 N 77 SUNSHINE STRIP, HARLINGEN	GASOLINE	7/22/91	2, 2A	E,Q	
HOUGH ROBERT	103185	MAIN ST, SANTA ROSA	GASOLINE	6/01/92	5B, 1A	E,Q	
HYGEIA DAIRY CO	098845	720 S F ST, HARLINGEN	DIESEL	5/08/91	2, 5	E,Q	
J C PENNEY CO INC	106429	301 MEXICO BLVD, BROWNSVILLE	GASOLINE	4/19/93	2A, 1A	E,Q	
* JAMES ROGERS	107791	2702 S 77 SUNSHINE STRIP, HARLINGEN	WASTE OIL, HYDR FLUID	2/24/94	2A, 1A	E,Q	
JETER ENTERPRISES INC	099384	2114 BOCA CHICA BLVD, BROWNSVILLE	GASOLINE, WASTE OIL	7/02/91	5B, 1A	E,Q	

TABLE 1
GROUND WATER CONTAMINATION CASE DESCRIPTIONS BY COUNTY
TEXAS NATURAL RESOURCE CONSERVATION COMMISSION

NEW FILE CASES NAME	FILE NUMBER	LOCATION	CONTAMINATION DESCRIPTION	DATE	ENFORCEMENT STATUS	DATA QUALITY	SECTION 5.236

CAMERON							
PST							
KELLER WALTER	099110	#1 S PADRE ISLAND BLVD, SOUTH PADRE ISLAND	GASOLINE, DIESEL	5/31/91	5B , 1A	E,Q	
KERR MCGEE REFINING CORP	092027	4500 E 14TH ST, BROWNSVILLE	GASOLINE	7/25/88	2 , 4	E,Q	
KERR MCGEE REFINING CORP	093634	1520 W HARRISON, HARLINGEN	GASOLINE	9/27/89	2 , 3	E,Q	
KERR MCGEE REFINING CORP	098207	1821 S 77 SUNSHINE STRIP, HARLINGEN	GASOLINE	3/11/91	2 , 2A	E,Q	
KERR MCGEE REFINING CORP	100537	635 INTERNATIONAL BLVD, BROWNSVILLE	GASOLINE	10/21/91	1 , 1A	E,Q	
KNAPP CHEVROLET CO	097201	117 E TYLER, HARLINGEN	WASTE OIL	4/03/90	2 , 2A	E,Q	
LA FERIA IRRIGATION DISTRICT	093867	HWY 281, BLUETOWN	DIESEL	10/30/89	2 , 4	E,Q	
LONGORIA SOCORRO L	096184	MAIN ST, SANTA MARIA	GASOLINE	7/18/90	2A , 1A	E,Q	
MARCHAN TED OR RAY	102190	MARINA RD, PORT ISABLE	GASOLINE	3/13/92	1 , 1A	E,Q	
MAVERICK MARKETS INC	093022	1645 PRICE, BROWNSVILLE	GASOLINE	5/31/89	2 , 2A	E,Q	
MAVERICK MARKETS INC	094794	825 PAREDES LINE RD, BROWNSVILLE	GASOLINE	3/06/90	2 , 2A	E,Q	
MAVERICK MARKETS INC	094959	5105 E 14TH, BROWNSVILLE	GASOLINE	3/19/90	2 , 2A	E,Q	
MAVERICK MARKETS INC	096315	301 HWY 100, PORT ISABEL	GASOLINE	8/02/90	2A , 6	E,Q	
MAVERICK MARKETS INC	096900	1313 HAVERFORD PL, HARLINGEN	GASOLINE	10/09/90	2 , 4	E,Q	
MAVERICK MARKETS INC	098395	1250 FM 802, BROWNSVILLE	GASOLINE	3/28/91	2 , 6	E,Q	
MAVERICK MARKETS INC	099443	STUART PLACE RD, HARLINGEN	GASOLINE	7/10/91	2 , 2A	E,Q	
MAVERICK MARKETS INC	101994	1624 MORGAN BLVD, HARLINGEN	GASOLINE	3/05/92	2 , 2A	E,Q	
MAVERICK MARKETS INC	103761	1674 N 77 SUNSHINE STRIP, HARLINGEN	GASOLINE	7/21/92	2A , 2A	E,Q	
MAYFAIR MINERALS INC	091421	1834 LOS EBANOS, BROWNSVILLE	GASOLINE	8/13/87	2 , 4	E,Q	
MERCANTILE BANK	104170	990 ROBERTSON, SAN BENITO	GASOLINE	8/21/92	2 , 2A	E,Q	
MION TERRAZZO TILE & MARBLE CO	106525	2545 N 77 SUNSHINE STRIP, HARLINGEN	GASOLINE	5/26/93	2A , 1A	E,Q	
MONTGOMERY WARDS & CO INC	106430	MEXICO BLVD, BROWNSVILLE	GASOLINE	4/19/93	1 , 1A	E,Q	
MOODY ROY	096922	HWY 281, LOS INDIOS	GASOLINE	10/11/90	1 , 1A	E,Q	
NATIONAL CAR RENTAL SYSTEM	091653	715 BILLY MITCHELL, BROWNSVILLE	GASOLINE	2/08/88	2 , 4	E,Q	
NATIONAL LUBE & TUNE INC	107474	2921 BOCA CHICA, BROWNSVILLE	WASTE OIL	12/20/93	2A , 1A	E,Q	
PALM BLVD REAL ESTATE TRUST	101417	1375 PALM BLVD, BROWNSVILLE	GASOLINE	1/22/92	5B , 3	E,Q	
PEPSI COLA BOTTLING SOUTH	099349	310 N EYE ST, HARLINGEN	DIESEL	6/26/91	2 , 2A	E,Q	
PERKINS BOB	102443	ALTAS PALMAS, HARLINGEN	DIESEL	4/02/92	2 , 6	E,Q	
PHILEN J G JR	102793	1020 E WASHINGTON, BROWNSVILLE	GASOLINE	5/20/92	2 , 2A	E,Q	
PUBLIC UTILITIES BOARD	105848	1425 ROBINHOOD DR, BROWNSVILLE	GASOLINE	2/03/93	1 , 1A	E,Q	
QUEEN ISABELLA DEVELOPMENT J V	103088	1 QUEENS POINT DR, PORT ISABEL	GASOLINE	5/20/92	2A , 2A	E,Q	
RICHTER BAKING CO	095747	1500 W HARRISON, HARLINGEN	GASOLINE	6/11/90	2 , 4	E,Q	
RIO GRANDE VALLEY SUGAR GROWER	095854	HWY 107, SANTA ROSA	GASOLINE, DIESEL	6/19/90	2 , 2A	E,Q	
RIO GRANDE VALLEY SUGAR GROWER	101998	HWY 107, SANTA ROSA	WASTE OIL	3/18/92	2 , 5	E,Q	
SALES BOB	097070	100 W OCEAN, LOS FRESNOS	GASOLINE	10/25/90	2 , 2A	E,Q	

TABLE 1
GROUND WATER CONTAMINATION CASE DESCRIPTIONS BY COUNTY
TEXAS NATURAL RESOURCE CONSERVATION COMMISSION

NEW FILE CASES NAME	FILE NUMBER	LOCATION	CONTAMINATION DESCRIPTION	DATE	ENFORCEMENT STATUS	DATA QUALITY	SECTION 5.236
CAMERON							
PST							
SAMEK CARL	099490	PAREDES LINE RD, BROWNSVILLE	GASOLINE	7/12/91	2 , 2A	E,Q	
SANCHEZ RUPERTO	099283	112 E HWY 77, SAN BENITO	DIESEL	6/18/91	2A , 1A	E,Q	
SCHULGEN GEORGE	097343	1535 LOS EBANOS BLVD, BROWNSVILLE	GASOLINE	11/28/90	5B , 1A	E,Q	
SEARS & ROEBUCK	107351	2320 NORTH EXPY, BROWNSVILLE	WASTE OIL	11/22/93	2A , 1A	E,Q	
TEXACO REFINING & MARKETING IN	092921	322 HWY 100, PORT ISABEL	UNKNOWN	5/05/89	2 , 4	E,Q	
TRUCKERS TERMINAL INC	092562	3700 N COMMERCE, HARLINGEN	GASOLINE	2/03/89	1 , 1A	E,Q	
TX DOT	101738	HWY 77, SAN BENITO	GASOLINE	3/10/92	2A , 1A	E,Q	
U SERVE ENTERPRISE INC	105151	344 PAREDES LINE RD, BROWNSVILLE	GASOLINE	11/16/92	2A , 2A	E,Q	
VALLEY BAPTIST MEDICAL CENTER	100055	2101 PEASE ST, HARLINGEN	DIESEL	9/09/91	2 , 4	E,Q	
VALLEY COCA COLA	095293	2050 TURNER RD, SAN BENITO	GASOLINE	4/26/90	2 , 2A	E,Q	
VALLEY INTERNATIONAL AIRPORT	099902	AIRPORT DR, HARLINGEN	GASOLINE, DIESEL, JET FUEL	8/19/91	1 , 1A	E,Q	
VALLEY LUBRICANTS	099064	EVERGLADES RD, BROWNSVILLE	GASOLINE	5/24/91	2A , 1A	E,Q	
VALLEY SHAMROCK INC	097565	201 S F ST, HARLINGEN	GASOLINE, DIESEL	12/19/90	2 , 3	E,Q	
* WALTER C KELLER DISTRIBUTORS	106222	1826 W TYLER, HARLINGEN	GASOLINE	3/12/93	1 , 1A	E,Q	
WALTER KELLER DISTRIBUTORS	091729	695 S SAM HOUSTON, SAN BENITO	GASOLINE	3/14/88	2 , 2A	E,Q	
WALTER KELLER DISTRIBUTORS	102942	3375 BOCA CHICA, BROWNSVILLE	GASOLINE	5/14/92	5B , 1A	E,Q	
CAMP							
PST							
ARKLA GAS COMPANY	094119	500 GREER BLVD, PITTSBURG	GASOLINE	12/18/89	2A , 2A	E,Q	
EVETTS OIL CO INC	097705	200 GREER BLVD, PITTSBURG	GASOLINE	1/10/91	2 , 3	E,Q	
FERNDAL CLUB	104144	FM 1519, PITTSBURG	GASOLINE	8/12/92	5B , 1A	E,Q	
J & J OIL COMPANY	091743	271 GREER BLVD, PITTSBURG	GASOLINE	3/03/88	2 , 2A	E,Q	
PILGRIMS PRIDE CORP	097774	110 S TEXAS ST, PITTSBURG	GASOLINE, DIESEL, WASTE OIL	1/18/91	2 , 2A	E,Q	
PILGRIMS PRIDE CORP	098506	110 S TEXAS ST, PITTSBURG	DIESEL	4/15/91	2 , 2A	E,Q	
SOUTHWESTERN BELL TELEPHONE CO	096588	130 COMPRESS, PITTSBURG	GASOLINE	8/29/90	2 , 4	E,Q	
WINKLE OIL CO	097106	HWY 11, LEESBURG	GASOLINE	11/01/90	2A , 1A	E,Q	
CARSON							
IHW							
DOE - PANTEX	30459	13 MILES NE OF AMARILLO ON US 60	TCE, HMX & RDX (EXPLOSIVES)	10/21/92	3A , 3	E,Q,V,1	
PCD							
* PANTEX DOE	PLANT	PANTEX VILLAGE, 17 MILES NE OF AMARILLO ON HWY. 60	BENZENE, TCE, HIGH EXPLOSIVES, CHROMIUM	7/01/91	5A , 2	E,Q,V,1,2,3	

TABLE 1
GROUND WATER CONTAMINATION CASE DESCRIPTIONS BY COUNTY
TEXAS NATURAL RESOURCE CONSERVATION COMMISSION

NEW FILE CASES NAME	FILE NUMBER	LOCATION	CONTAMINATION DESCRIPTION	DATE	ENFORCEMENT STATUS	DATA QUALITY	SECTION 5.236
CARSON							
PST							
PANHANDLE BUTANE & OIL CO INC	096161	212 ELSIE ST, PANHANDLE	GASOLINE	7/17/90	2 , 4	E,Q	
CASS							
IHW							
CASS COUNTY TREATING CO.	32765	304 HALL ST, LINDEN	PENTACHLOROPHENOL	11/25/86	2C , 1A	EQV23	
DUPRE TRANSPORT CO. - CASS CO.	41230	ON HWY 77 APP 1 MI SE OF INT W/FM 2151, CASS CO.	GASOLINE	4/11/89	2B , 5	EQV123	
PST							
CARNEY HOWARD JR	106090	704 W MAIN, ATLANTA	GASOLINE	3/11/93	1 , 1A	E,Q	
DUNCAN THOMPSON PETROLEUM	093999	HWY 77, THREE STATES	GASOLINE	12/04/89	2 , 3	E,Q	
DUNCAN THOMPSON PETROLEUM	094314	HWY 77, SMYRNA	GASOLINE	1/16/90	5B , 1A	E,Q	
DUNCAN THOMPSON PETROLEUM	095136	605 W MAIN, ATLANTA	GASOLINE	4/04/90	2A , 2A	E,Q	
DUNCAN THOMPSON PETROLEUM	095980	E HWY 77, SMYRNA	GASOLINE	6/27/90	5B , 1A	E,Q	
DUNCAN THOMPSON PETROLEUM	097108	1204 N LOUISE, ATLANTA	GASOLINE	11/01/90	2A , 2A	E,Q	
MASON JEWELL	096372	200 N MAIN, LINDEN	GASOLINE	8/08/90	2 , 2A	E,Q	
SHAW CHARLES	099231	704 E 1ST ST, HUGHES SPRINGS	GASOLINE	6/12/91	2 , 2A	E,Q	
TRUMAN ARNOLD COMPANIES	094210	402 HWY 59, QUEEN CITY	GASOLINE	1/04/90	2 , 3	E,Q	
TX DOT	102816	FM 249, ATLANTA	GASOLINE, WASTE OIL	5/01/92	2A , 1A	E,Q	
UNKNOWN	093152	HWY 77, SMYRNA	GASOLINE	6/23/89	5B , 1A	E,Q	
CHAMBERS							
IHW							
MILES (MOBAY CORPORATION)	30603	800 WEST BAY ROAD, BAYTOWN	CHLOROBENZENE, CHLOROFORM, DICHLOROETHENE, DICHLOROBENZENE, METALS	5/04/89	2B , 3	E,Q,V,2	
PST							
BROWN & ROOT INC	097207	FM 563, ANAHUAC	GASOLINE, DIESEL	11/13/90	2 , 3	E,Q	
EMRO MARKETING COMPANY	092320	10402 IH 10, MONT BELVIEU	GASOLINE	11/22/88	2 , 4	E,Q	
FDIC	099142	509 S MAIN ST, ANAHUAC	GASOLINE	6/04/91	2A , 1A	E,Q	
RAYMOND HABR	091160	IH 10, WINNIE	GASOLINE	8/25/86	2 , 2A	E,Q	
RESOLUTION TRUST CORP	099445	HWY 124, WINNIE	GASOLINE, DIESEL	7/10/91	2 , 2A	E,Q	
STAR ENTERPRISES	107321	8909 HIGHWAY 146 @ I-10, MOUNT BELVIEU	GASOLINE	10/29/93	2A , 1A	E,Q	
TEXAS ALLTEL INC	099672	2ND, WINNIE	GASOLINE	9/16/91	2 , 5	E,Q	
THOMAS PETROLEUM CO	096082	HWY 124, WINNIE	GASOLINE	7/09/90	2 , 3	E,Q	
CHEROKEE							
IHW							
LINDSEY POST COMPANY	39908	2.5 MI S OF ALTO ON W SIDE OF US HWY 69	PHENOLS	4/17/80	2C , 1B	EQ	

TABLE 1
GROUND WATER CONTAMINATION CASE DESCRIPTIONS BY COUNTY
TEXAS NATURAL RESOURCE CONSERVATION COMMISSION

NEW FILE CASES NAME	FILE NUMBER	LOCATION	CONTAMINATION DESCRIPTION	DATE	ENFORCEMENT STATUS	DATA QUALITY	SECTION 5.236
CHEROKEE							
PST							
BUSH & BAILEY INC	091564	302 S JACKSON, JACKSONVILLE	GASOLINE	11/09/87	5B , 3	E,Q	
CENTRAL BAPTIST CHURCH	092368	402 S MAIN, JACKSONVILLE	GASOLINE	12/07/88	5B , 3	E,Q	
GLASS OIL COMPANY	092225	401 S BOLTON, JACKSONVILLE	GASOLINE	10/25/88	2 , 3	E,Q	
GLASS OIL COMPANY	092226	501 S JACKSON, JACKSONVILLE	GASOLINE	10/25/88	1 , 1A	E,Q	
HEARNE, RUTH	093924	533 S JACKSON, JACKSONVILLE	GASOLINE	11/15/89	5B , 1A	E,Q	
JACKSONVILLE DAILY PROGRESS	092797	201 AUSTIN ST, JACKSONVILLE	GASOLINE	4/10/89	2 , 2A	E,Q	
KIRKLAND OIL COMPANY	092282	120 W LARISSA, JACKSONVILLE	GASOLINE	11/08/88	5B , 2A	E,Q	
MARTIN MAUREEN	100893	HWY 856, NEW SUMMERFIELD	GASOLINE	11/25/91	2A , 1A	E,Q	
PETRI JOHNNY	104934	E HWY 79, JACKSONVILLE	GASOLINE	10/23/92	2A , 1A	E,Q	
POWELL BILLY	100494	HWY 110, NEW SUMMERFIELD	GASOLINE, DIESEL	10/31/91	2 , 2A	E,Q	
TRUMAN ARNOLD COMPANIES	091565	391 LARISSA, JACKSONVILLE	GASOLINE	11/09/87	2 , 4	E,Q	
TX DOT	096231	FRANKSTON HWY, JACKSONVILLE	GASOLINE	7/24/90	2A , 1A	E,Q	
TX DOT	097590	609 S DICKINSON DR, RUSK	DIESEL	12/27/90	2 , 2A	E,Q	
UNKNOWN	091478	S JACKSON, JACKSONVILLE	GASOLINE	10/07/87	5B , 1A	E,Q	
WALKER JERRY	093025	440 S JACKSON ST, JACKSONVILLE	GASOLINE	5/31/89	5B , 1A	E,Q	
WOOD R L	093330	311 S JACKSON ST, JACKSONVILLE	UNKNOWN	8/01/89	5B , 1A	E,Q	
CHILDRESS							
FOD							
BURLINGTON NORTHERN RR		SOUTHWEST CORNER OF HWY US83 AND AVE C	BENZENE, TOTAL 1,2-DICHLOROETHENE, TETRACHOLORETHENE, TRICHOLORETHENE	9/03/92	,		
PST							
FAA	103732	MUNICIPAL AIRPARK, CHILDRESS	GASOLINE	7/26/92	2 , 2A	E,Q	
JOE TARRANT OIL CO	097222	701 NE AVE F, CHILDRESS	GASOLINE, DIESEL	11/13/90	5B , 2A	E,Q	
KERR MCGEE REFINING CORP	094194	111 NE AVE F, CHILDRESS	GASOLINE	12/29/89	2 , 3	E,Q	
CLAY							
PST							
FFP OPERATING PARTNERS	096382	N HWY 287, BELLEVUE	GASOLINE, DIESEL	8/08/90	2 , 2A	E,Q	
LAUGHON W E	092996	108 OMEGA, HENRIETTA	GASOLINE	5/23/89	2 , 3	E,Q	
PARKER - MAYO, INC	091618	HWY 171, BYERS	DIESEL	11/12/87	1 , 1A	E,Q	
COKE							
PST							
BUTLER ELROY	095373	201 N STATE, BRONTE	GASOLINE	5/04/90	1 , 1A	E,Q	
BUTLER ELROY	103990	HWY 377, BRONTE	GASOLINE	9/28/92	2A , 1A	E,Q	

TABLE 1
GROUND WATER CONTAMINATION CASE DESCRIPTIONS BY COUNTY
TEXAS NATURAL RESOURCE CONSERVATION COMMISSION

NEW FILE CASES NAME	FILE NUMBER	LOCATION	CONTAMINATION DESCRIPTION	DATE	ENFORCEMENT STATUS	DATA QUALITY	SECTION 5.236

COLEMAN							
PST							
BERRY MARKETING	103805	1401 NECHES, COLEMAN	GASOLINE	7/26/92	2A , 1A	E,Q	
ROUDOULF F B	092023	IH 153, COLEMAN	GASOLINE	7/20/88	2A , 1A	E,Q	
SOUTHWEST COCA COLA	094068	214 S COLORADO ST, COLEMAN	GASOLINE	12/08/89	1 , 1A	E,Q	
COLLIN							
MSW							
CITY OF WYLIE: MW-1, MW-2, AND MW-3.	MSW00712	0.5 MI. SE OF ST. HWY 78 & FM 2514 INTERSECTION, WYLIE, TX.	TOC AND VOCs.	7/01/87	2B , 2A	E,Q,V,2	
PST							
ABERNATHY ROEDER ROBERTSON	097290	945 PARKER RD, PLANO	GASOLINE	11/20/90	2A , 2A	E,Q	
AMERITRUST REALTY CORPORATION	094612	HWY 289, FRISCO	GASOLINE	2/13/90	2 , 4	E,Q	
BLUE BONNET SAVINGS	104975	301 N MCDONALD, MCKINNEY	UNKNOWN	12/07/92	1 , 1A	E,Q	
BOWLING JIM	098888	105 HWY 78, BLUE RIDGE	GASOLINE	5/09/91	1 , 1A	E,Q	
BRACKEEN PAUL & BARBARA	095555	FM 2478, MCKINNEY	GASOLINE	5/21/90	2 , 2A	E,Q	
* BURTON OIL CO INC	108440	HWY 289, PROSPER	GASOLINE	9/02/94	2A , 1A	E,Q	
CHEVRON USA	106875	1101 W PARKER, PLANO	GASOLINE	7/22/93	2A , 1A	E,Q	
CHEVRON USA INC	100063	600 E 15TH ST, PLANO	GASOLINE	9/19/91	1 , 1A	E,Q	
CHEVRON USA INC	103455	6100 INDEPENDENCE, PLANO	GASOLINE	6/24/92	2 , 3	E,Q	
DALLAS MORNING NEWS	091707	3900 W PLANO PKWY, PLANO	UNKNOWN	2/02/88	2A , 2A	E,Q	
DALWORTH OIL CO	094292	FM 2802, ANNA	GASOLINE	1/11/90	1 , 1A	E,Q	
DELP BILLY	106398	503 HWY 78, WYLIE	GASOLINE	4/09/93	1 , 1A	E,Q	
E W SWITZER OIL CO	102709	1601 N CENTRAL EXWY, PLANO	GASOLINE	4/22/92	2A , 2A	E,Q	
EXXON COMPANY USA	094217	2100 15TH, PLANO	GASOLINE	1/03/90	2A , 6	E,Q	
EXXON COMPANY USA	096085	4001 W PARK BLVD, PLANO	GASOLINE, DIESEL	7/09/90	2 , 4	E,Q	
EXXON COMPANY USA	099901	3140 INDEPENDENCE PKWY, PLANO	GASOLINE	9/09/91	2 , 3	E,Q	
EXXON COMPANY USA	101805	5940 W PARK, PLANO	GASOLINE	3/18/92	2A , 6	E,Q	
EXXON COMPANY USA	102416	1901 N CENTRAL EXWY, MCKINNEY	UNKNOWN	3/31/92	2 , 2A	E,Q	
FDIC	103203	501A HWY 78, WYLIE	GASOLINE	6/22/92	2 , 2A	E,Q	
* FINA OIL & CHEMICAL CO	108014	2024 W 15TH, PLANO	GASOLINE	4/25/94	2A , 1A	E,Q	
FORD MOTOR COMPANY	104884	3333 W PLANO PKWY, PLANO	HYDR FLUID	12/02/92	2A , 1A	E,Q	
GNB INC	106075	7471 S 5TH ST, FRISCO	DIESEL	3/11/93	1 , 1A	E,Q	
INTECOM INC	106078	601 INTECOM DR, ALLEN	DIESEL	2/16/93	1 , 1A	E,Q	
JOE SULLIVAN INC	102599	RT 5, MCKINNEY	GASOLINE, DIESEL	4/14/92	2 , 2A	E,Q	
* KING TUT DISTRIBUTOR INC	108831	1300 N CENTRAL FWY, PLANO	GASOLINE	11/17/94	2A , 1A	E,Q	
LOS RIOS COUNTRY CLUB	100658	1700 COUNTRY CLUB DR, PLANO	GASOLINE	10/29/91	2 , 6	E,Q	
MOBIL OIL CORP	091320	500 15TH ST, PLANO	UNKNOWN	5/21/87	2B , 3	E,Q	

TABLE 1
GROUND WATER CONTAMINATION CASE DESCRIPTIONS BY COUNTY
TEXAS NATURAL RESOURCE CONSERVATION COMMISSION

NEW FILE CASES NAME	FILE NUMBER	LOCATION	CONTAMINATION DESCRIPTION	DATE	ENFORCEMENT STATUS	DATA QUALITY	SECTION 5.236

COLLIN							
PST							
MOBIL OIL CORP	093507	2101 W 15TH, PLANO	GASOLINE	8/28/89	2A , 2A	E,Q	
MOBIL OIL CORP	097084	3201 AVE K, PLANO	GASOLINE	10/29/90	2 , 4	E,Q	
MOBIL OIL CORP	098252	1800 AVE K, PLANO	GASOLINE	3/14/91	2 , 4	E,Q	
MOBIL OIL CORP	098529	3940 W 15TH ST, PLANO	GASOLINE	4/08/91	2 , 3	E,Q	
MOBIL OIL CORP	104196	500 E SPRING CREEK PKWY, PLANO	GASOLINE	1/08/93	2A , 1A	E,Q	
NIXON CHARLES D	101835	799 W UNIVERSITY DR, MCKINNEY	GASOLINE	2/20/92	5B , 3	E,Q	
NORTHEAST TEXAS READY-MIX, INC	093497	COUNTRY CLUB, WYLIE	DIESEL	8/25/89	2A , 1A	E,Q	
PAYLESS CASHWAYS, INC	093037	850 E PARKER RD, PLANO	UNKNOWN	6/01/89	2 , 6	E,Q	
S & S PETROLEUM CO	094159	2714 AVE K, PLANO	GASOLINE	12/27/89	2 , 2A	E,Q	
S & S PETROLEUM CO	098286	3995 PARKER RD, WYLIE	GASOLINE	3/18/91	2 , 2A	E,Q	
SOUTHLAND CORPORATION	093255	900 W SPRING CREEK PKWY, PLANO	GASOLINE	7/14/89	2 , 4	E,Q	
SOUTHLAND CORPORATION	093749	100 GREENVILLE, ALLEN	GASOLINE	10/18/89	2 , 2A	E,Q	
SOUTHLAND CORPORATION	103052	3209 AVE K, PLANO	GASOLINE	7/19/92	2A , 1A	E,Q	
STAR ENTERPRISE	098767	1801 AVE K, PLANO	GASOLINE	4/30/91	2A , 2A	E,Q	
STAR ENTERPRISE	105178	2501 E 14TH ST, PLANO	UNKNOWN	3/12/93	1 , 1A	E,Q	
STRIPING SYSTEMS INC	102592	709 TOWER LN, MCKINNEY	DIESEL	4/14/92	2 , 2A	E,Q	
WYLIE CITY OF	091227	CITY OF WYLIE SERVICE CENTER, WYLIE	DIESEL	2/17/87	2 , 3	E,Q	
YOUNG OIL CO	094522	1301 N CENTRAL, PLANO	GASOLINE	1/31/90	2 , 3	E,Q	
YOUNG OIL CO	094524	121 N GREENVILLE, ALLEN	GASOLINE	1/31/90	2 , 4	E,Q	
YOUNG OIL CO	094526	2200 COIT RD, PLANO	GASOLINE	1/31/90	2 , 3	E,Q	
YOUNG OIL CO	095958	2498 AVE K, PLANO	GASOLINE	6/25/90	2A , 2A	E,Q	
COLLINGSWORTH							
PST							
HOLTON OIL CO	103223	1101 8TH ST, WELLINGTON	GASOLINE	7/12/92	2A , 1A	E,Q	
COLORADO							
PST							
DRAPER M J	097597	S HWY 71, COLUMBUS	GASOLINE	12/27/90	1 , 1A	E,Q	
EVANS A N JR	093621	318 WALNUT, COLUMBUS	GASOLINE	9/27/89	2 , 2A	E,Q	
STAR ENTERPRISE	106392	2215 HWY 71, COLUMBUS	GASOLINE	11/05/93	2A , 1A	E,Q	
UNKNOWN	098273	IH 10, COLUMBUS	DIST F OIL	3/14/91	2A , 1A	E,Q	
COMAL							
PST							
BAD SCHLOSS INC	107523	305 W AUSTIN ST, NEW BRAUNFELS	GASOLINE	12/17/93	2A , 1A	E,Q	
* CINCO J INC (JOHNSON OIL)	108685	1081 W IH-35, NEW BRAUNFELS	GASOLINE	12/30/94	1 , 1A	E,Q	
* CINCO J INVESTMENTS	106568	HWY 306, CANYON CITY	UNKNOWN	6/07/93	2A , 2A	E,Q	

TABLE 1
GROUND WATER CONTAMINATION CASE DESCRIPTIONS BY COUNTY
TEXAS NATURAL RESOURCE CONSERVATION COMMISSION

NEW FILE	FILE	LOCATION	CONTAMINATION	DATE	ENFORCEMENT	DATA	SECTION
CASES NAME	NUMBER		DESCRIPTION		STATUS	QUALITY	5.236

COMAL							
PST							
CIRCLE K CORP	092414	508 LANDA, NEW BRAUNFELS	GASOLINE	12/22/88	2 , 5	E,Q	
DIAMOND SHAMROCK REF & MKTG CO	093912	570 S SEGUIN ST, NEW BRAUNFELS	GASOLINE	11/06/89	2 , 3	E,Q	
KOEHLER ARLON	106932	395 UNION ST, NEW BRAUNFELS	GASOLINE	8/02/93	2A , 1A	E,Q	
LAFARGE CORP	107297	SOLMS, NEW BRAUNFELS	GASOLINE, DIESEL	10/07/93	2A , 6	E,Q	
LAFARGE CORPORATION	096959	WALD, NEW BRAUNFELS	DIESEL	10/16/90	2 , 4	E,Q	
LCRA	095755	LANDA, NEW BRAUNFELS	CHEMICAL	6/11/90	2 , 2A	E,Q	
MIDTEX OIL INC	092237	1080 WALNUT, NEW BRAUNFELS	GASOLINE	10/27/88	2 , 6	E,Q	
MIDTEX OIL INC	099985	3501 S IH 35, NEW BRAUNFELS	GASOLINE	8/28/91	2 , 2A	E,Q	
NEW BRAUNFELS CITY OF	104275	770 N LAKEVIEW BLVD, NEW BRAUNFELS	GASOLINE, DIESEL	9/03/92	2B , 3	E,Q	
NEW BRAUNFELS SMOKEHOUSE	094360	441 N GUENTHER, NEW BRAUNFELS	GASOLINE	1/19/90	2A , 1A	E,Q	
NEW BRAUNFELS UTILITIES	103819	333 KLINGEMAN, NEW BRAUNFELS	GASOLINE, DIESEL	8/06/92	2 , 2A	E,Q	
UNKNOWN	091241	730 HWY 46, NEW BRAUNFELS	GASOLINE	2/25/87	5B , 1A	E,Q	
US ARMY	101264	CAMP STANLEY, BOERNE	GASOLINE	1/20/92	2 , 2A	E,Q	
VICTORIA BANK AND TRUST	095695	1001 WALNUT AVE, NEW BRAUNFELS	GASOLINE	6/06/90	2B , 3	E,Q	
WPA							
USGS FREON PLUME STUDY		22 WELLS AND SPRINGS IN BEXAR, COMAL AND HAYS COUNTIES	CCl3F (FREON)	6/03/76	1 , 2B	Q,V,2,3	
COMANCHE							
PST							
CENTRAL TEXAS ENERGY SUPPLIERS	096261	102 S PINTO, COMANCHE	UNKNOWN	7/27/90	2 , 2A	E,Q	
COMANCHE COUNTY COOP	095010	201 WRIGHT, COMANCHE	GASOLINE	3/26/90	1 , 1A	E,Q	
CONCHO							
PST							
BOB LLOYD L P GAS CO	099689	HWY 83, PAINT ROCK	GASOLINE, DIESEL	8/01/91	2A , 2A	E,Q	
UNKNOWN	092044	, EDEN	UNKNOWN	7/28/88	5B , 1A	E,Q	
COOKE							
IHW							
DESOTO, INC. - SOUTHLAND	30372	1101 SOUTHLAND DRIVE, GAINESVILLE	TOLUENE	1/25/90	0 , 2A	E	
MSW							
CITY OF GAINESVILLE: MW-8A AND MW-9.	MSW00302	ON FM 902, 2.5 MI. E OF FM 372, GAINESVILLE, TX.	TDS, Cl, VOCs.	8/04/91	2A , 2A	E,Q,V,1,2	
PST							
* BURTON OIL CO INC	108436	IH--53 ST , GAINESVILLE	GASOLINE	9/02/94	2A , 1A	E,Q	
* BURTON OIL CO INC	108438	FAIR, GAINESVILLE	GASOLINE	9/02/94	2A , 1A	E,Q	
CENTRAL FREIGHT LINES	092891	1306 N IH 35, GAINESVILLE	GASOLINE	2/28/89	2 , 6	E,Q	

TABLE 1
GROUND WATER CONTAMINATION CASE DESCRIPTIONS BY COUNTY
TEXAS NATURAL RESOURCE CONSERVATION COMMISSION

NEW CASES	FILE NAME	FILE NUMBER	LOCATION	CONTAMINATION DESCRIPTION	DATE	ENFORCEMENT STATUS	DATA QUALITY	SECTION 5.236

COOKE								
	PST							
*	CHEVRON USA	108490	508 JEFFERSON ST, GAINESVILLE	GASOLINE, DIESEL	9/08/94	2A , 1A	E,Q	
	CITY OF GAINESVILLE	098772	601 N IH 35, GAINESVILLE	GASOLINE	5/01/91	2 , 3	E,Q	
	DOUGLAS DISTRIBUTING CO	098931	525 DAVIS ST, GAINESVILLE	DIESEL	5/14/91	2A , 2A	E,Q	
*	RETAIL BUILDINGS INC	108578	400 W CALIFORNIA ST, GAINESVILLE	GASOLINE	10/05/94	2A , 1A	E,Q	
	SOUTHLAND CORPORATION	092142	304 W CALIFORNIA, GAINESVILLE	GASOLINE	9/14/88	2 , 4	E,Q	
	TOTAL PETROLEUM INC	095030	1003 N GRAND, GAINESVILLE	GASOLINE	3/26/90	2A , 2A	E,Q	
CORYELL								
	PST							
	FINA OIL & CHEMICAL CO	095004	1415 E HWY 190, COPPERAS COVE	GASOLINE	3/26/90	2B , 3	E,Q	
	GAINES OIL CO	091758	1404 GEORGETOWN RD, COPPERAS COVE	GASOLINE	2/16/88	2A , 2A	E,Q	
	GATESVILLE CITY OF	098517	106 S 23RD ST, GATESVILLE	GASOLINE, DIESEL	4/05/91	2A , 2A	E,Q	
	GULF SERV-U CENTER	097325	1111 E MAIN, GATESVILLE	GASOLINE, WASTE OIL	11/27/90	1 , 1A	E,Q	
	SOUTHLAND CORPORATION	092625	1200 MAIN ST, GATESVILLE	GASOLINE	2/08/89	2 , 4	E,Q	
	TEXAS DEPT OF CRIMINAL JUSTICE	100475	FM 215, GATESVILLE	GASOLINE	11/05/91	2A , 1A	E,Q	
	UNKNOWN	093038	N 7TH ST, GATESVILLE	UNKNOWN	6/01/89	5B , 1A	E,Q	
CRANE								
	PST							
	BOLEN F C OIL CO INC	096556	601 6TH ST, CRANE	GASOLINE, DIESEL	8/27/90	2 , 2A	E,Q	
CROSBY								
	PST							
	ABELL-PREWITT	102660	104 W MAIN, CROSBYTON	GASOLINE, DIESEL	5/14/92	2A , 1A	E,Q	
	ASSOCIATED COTTON GROWERS	094311	WAKE GIN, WAKE	GASOLINE	1/16/90	2 , 3	E,Q	
	DEWBRE JIMMY	101301	505 W MAIN ST, CROSBYTON	GASOLINE	12/31/91	5B , 1A	E,Q	
	FRED GARRISON OIL CO	093929	614 MAIN, RALLS	GASOLINE	11/15/89	1 , 1A	E,Q	
	TX DOT	091589	100 MAINTENANCE CTR, RALLS	GASOLINE	1/05/88	2 , 2A	E,Q	
	WYLIE INC	096334	1510 AVE E, RALLS	GASOLINE, DIESEL	8/03/90	2 , 3	E,Q	
DALLAM								
	PST							
	TXDOT	099714	S HWY 287, DALHART	GASOLINE	9/17/91	2A , 1A	E,Q	
DALLAS								
	IHW							
	AMRESO (VINEYARD PROP)	52089	2600 CEDAR SPRINGS RD., DALLAS	CHLORONATED SOLVENTS & GASOLINE CONSTITUENTS	4/01/91	2B , 2A	EQV2	
	ARATEX SERVICES - DALLAS	55207	1703 CHESTNUT ST., DALLAS	TRICHLOROETHYLENE, OTHER ORGANIC COMPOUNDS	4/13/92	2A , 2A	E	

TABLE 1
GROUND WATER CONTAMINATION CASE DESCRIPTIONS BY COUNTY
TEXAS NATURAL RESOURCE CONSERVATION COMMISSION

NEW FILE CASES NAME	FILE NUMBER	LOCATION	CONTAMINATION DESCRIPTION	DATE	ENFORCEMENT STATUS	DATA QUALITY	SECTION 5.236
DALLAS							
IHW							
AT&T MICROELECTRONICS	31049	3000 SKYLINE DRIVE, MESQUITE	TETRACHLOROETHYLENE, SOLVENTS	11/03/83	2B , 5	E	
AVIALL OF TEXAS, INC.	30430	6114 FOREST PARK ROAD, DALLAS	JET FUEL, TCE, HALOCARBONS	12/01/89	0 , 3	EQV23	
* BUILDERS TRANSPORT/JAY LINES	73252	GRAND PRAIRIE	VOC	8/15/90	3B , 2A	E	
DAL-TILE - HAWN FWY, DALLAS	37369	7834 CF HAWN FREEWAY, DALLAS	LEAD	4/01/91	3B , 3	E	
* DIXICO, INC - DALLAS	30695	1300 S. POLK STREET, DALLAS	LEAD, CHROMIUM	5/12/88	3B , 6	EQ	
DIXIE METALS COMPANY	30136	3030 MCGOWAN RD, DALLAS	SULFATES, PB, CD	12/01/87	3B , 2A	V	
DUBOIS CHEM. CO. (FORMER)-ALSO SWR#30602	34109	CENTRAL FREEWAY @ RIVER OAKS, DALLAS	VOLATILE ORGANICS	4/01/88	1D , 3	EQV2	
* FLINT INK	30656	3120 HALIFAX STREET, DALLAS	PCE, TCE, PHASE SEPARATAED HYDROCARBONS	1/13/93	2A , 2B	E	
GNB INCORPORATED - FARMERS BRANCH	31697	1880 VALLEY VIEW RD., FARMER'S BRANCH	LEAD	8/24/92	3D ,	EQV1	
GOODYEAR TIRE & RUBBER COMPANY	52094	6820 FOREST PARK ROAD, DALLAS	VOAs, BETX, PENTACHLOROPHENOL, NAPHTHALENE	1/01/89	0 , 3	EQV2	
GUARDSMAN PRODUCTS	39434	CORNER OF CARPENTER AND DELLA RDS IN HUTCHINS	SOLVENTS, METHYL ISOBTUTYL KETONE, METHYL ETHYL KETONE, TOLUENE, ETC.	7/01/88	3B , 2A	EQ	
INTERTURBINE DALLAS	30390	2800 AVENUE E EAST, DALLAS	SOLVENTS	8/30/93	2A , 2A	E	
L. R. STRICKLAND TRUST	55382	324 SINGLETON BLVD., DALLAS	LEAD	10/14/91	2B , 2A	EQV2	
LANE CONTAINER	39407	11180 DENTON DRIVE, DALLAS	TPH,PENTACHLOROPHENOL, TRICHLOROETHYLENE	10/17/90	2 , 4	EQV1	
LORAL VOUGHT SYSTEMS CORP.	32208	1701 W. MARSHALL DRIVE, GRAND PRAIRIE	TRICHLOROETHENE, OTHER ORGANICS	8/07/92	2A , 2A	E	
MURDOCK MACHINE & ENGINEER (EDWARDS)	30743	5100 AIRPORT FREEWAY WEST	TCE,SOLVENTS,TPH	10/20/90	0 , 3	EQ	
NABORS AUTO WRECKING	52068	5305 YOUNGBLOOD RD., DALLAS	LEAD	10/09/91	2A , 1A	E	
NL INDUSTRIES/MAINLAND LAND & EQUIP. CO.	38182	1000 BLOCK SARGENT ROAD, DALLAS	LEAD	10/10/91	1B , 2A	EQ	
NORTH TEXAS SALVAGE POOL	52070	509 IDLEWILD RD., GRAND PRAIRIE	LEAD	10/14/91	2A , 2B	EQ	
OCCIDENTAL CHEM CORP - DALLAS	30914	8800 CENTRAL FREEWAY, DALLAS	ARSENIC & PHOSPHOROUS	2/17/94	3 , 3	EV12	
ROACH PAINT CO. (AMRESKO)	30369	FIELD ST. AT WOODALL ROGERS FREEWAY, DALLAS	SOLVENTS	1/01/87	2A , 4	EQV2	
SARGENT-SOWELL, INC.	30460	1172, 107TH STREET, GRAND PRAIRIE	XYLENE, MID RANGE HYDROCARBONS, FREE PRODUCT	8/10/80	4A , 4	EQV2	

TABLE 1
GROUND WATER CONTAMINATION CASE DESCRIPTIONS BY COUNTY
TEXAS NATURAL RESOURCE CONSERVATION COMMISSION

NEW FILE CASES NAME	FILE NUMBER	LOCATION	CONTAMINATION DESCRIPTION	DATE	ENFORCEMENT STATUS	DATA QUALITY	SECTION 5.236
DALLAS							
IHW							
SUPERIOR COATINGS (GEMINI IND INC)	34561	7330 HAHN FREEWAY, DALLAS	BTEX	9/01/86	2B , 5	EQV23	
TEXAS INSTRUMENTS - DALLAS (LEMMON AVE)	30908	6000 LEMMON AVE FACILITY, DALLAS	PETROLEUM HYDROCARBONS,VOLATILE ORGANICS	9/03/91	2B , 4	E	
TEXAS INSTRUMENTS - DALLAS (N CEN FWY)	30555	13500 NORTH CENTRAL FREEWAY, DALLAS	ORGANIC SOLVENT CONSTITUENTS/CHROMIUM	11/30/83	2B , 2A	E	
TRAMMELL CROW REAL ESTATE INVESTORS	NONE	2525 - 2533 ROYAL LANE, DALLAS	CHLORINATED VOLATILE ORGANICS	1/15/92	1B , 2A	EQ	
TU ELECTRIC - DALLAS SES	31884	2707 FLYNN ST., DALLAS	TPH	12/13/89	2C , 1	EQV2	
U.S. NAVY (NWIRP) - DALLAS / VOUGHT AIRCRAFT CO.	31268	9314 WEST JEFFERSON STREET, DALLAS, TEXAS	ORGANICS, TCE	1/23/87	3A , 2A	E,Q,V,2	
U.S. NAVY - DALLAS NAS	65033	DALLAS, TX.	HYDROCARBONS, VOC	7/18/86	3A , 2	E,Q	
* UNION PACIFIC - DALLAS MKT YARD	81424	2224 NORTH HOUSTON STREET, DALLAS	DIESEL FREE PROCUCT, BENZENE, TPH	11/08/90	3B , 2A	EQ	
VALCAR ENTERPRISES	74322	1100 BLOCK, SARGENT RD., DALLAS	LEAD, GASOLINE CONSTITUENTS	3/01/91	3B , 2A	EQV1	
VAN WATERS AND ROGERS COMPANY	31657	4707 ALPHA RD, DALLAS	CHLORONATED SOLVENTS, HYDROCARBONS	1/01/87	2B , 4	EQV23	
ZOECON CORPORATION	30702	12200 DENTON DRIVE, DALLAS	ORGANICS, SOLVENTS, PESTICIDES	6/14/91	3B , 5	E	
MSW							
BFI/HUTCHINS: SEVERAL MONITORING WELLS.	MSW01236A	0.8 MI. SE OF I-20, 1.5 MI. NE OF I-45 ON CLEVELAND RD., DALLAS, TX.	TCE, VINYL CHLORIDE, PCE, AND BENZENE.	8/15/90	2B , 2B	E,Q,V,1,2	
PCD							
AMERICAN FEDERAL BANK		4110 CEDAR LAKE DR., DALLAS	XYLENE	2/12/93	0 , 1	E	
BAPTIST FOUNDATION		1600 SINGLETON, DALLAS	OIL, BTEX	3/30/93	2B , 1	E	
LOUISIANA PACIFIC, ROUNDS AND PORTER		9233 DENTON DRIVE	DICHLOROETHYLENE, TETRACHLOROETHYLENE	3/12/93	1A , 1A	E	
MURMUR CORPORATION	31234	2727 NORTH WESTMORELAND	LEAD		4A , 2A	E,Q,V,2,3	
PAN COASTAL PARTNERSHIP		3525 MCKINNEY AVE, DALLAS	TETRACHLOROETHYLENE	11/02/92	1A , 1A	E	
STAR ENTERPRISE TERMINAL		3900 SINGLETON BLVD., DALLAS	OIL, BTEX	4/23/92	0 , 4	E	
PST							
* 1700 COMMERCE PLACE JOINT VENT	108741	1700 COMMERCE ST, DALLAS	OTHER	11/28/94	2A , 1A	E,Q	
ABRAHAM ANTHONY	091852	5200 W AIRPORT FWY, IRVING	DIESEL	4/28/88	2 , 2A	E,Q	

TABLE 1
GROUND WATER CONTAMINATION CASE DESCRIPTIONS BY COUNTY
TEXAS NATURAL RESOURCE CONSERVATION COMMISSION

NEW FILE CASES NAME	FILE NUMBER	LOCATION	CONTAMINATION DESCRIPTION	DATE	ENFORCEMENT STATUS	DATA QUALITY	SECTION 5.236
DALLAS							
PST							
AETNA PROPERTY SERVICES INC	096423	2727 IH 635, FARMERS BRANCH	DIESEL	8/10/90	2, 3	E,Q	
AGTX	097412	8150 W JEFFERSON BLVD, DALLAS	DIESEL	12/05/90	2A, 1A	E,Q	
AM WEST SAVINGS ASSOC	106782	2320 E UNION RD, IRVING	DIESEL	7/05/93	2, 2A	E,Q	
AMERICAN FEDERAL BANK	098403	2900 S LAMAR, DALLAS	GASOLINE	3/29/91	5B, 1A	E,Q	
AMERICAN PRODUCTS CO	103767	10701 SHADY TRL, DALLAS	DIESEL	7/13/92	2A, 1A	E,Q	
AMRESCO MANAGEMENT INC	106599	W CORBIN ST, DALLAS	UNKNOWN	5/10/93	2A, 1A	E,Q	
APRIL MARKETING & DIST CORP	105770	9400 HWY 66, ROWLETT	GASOLINE	2/03/93	1, 1A	E,Q	
ARATEX SERVICES INC	091487	1900 EMPIRE CENTRAL, DALLAS	GASOLINE	10/07/87	2, 4	E,Q	
AUSTIN BRIDGE & ROAD (SRE LTD)	103603	1200 SINGLETON BLVD, DALLAS	GASOLINE	6/28/92	2, 3	E,Q	
AUSTIN PAVING BRIDGE & ROAD CO	097974	11143 GOODNIGHT LN, DALLAS	CHEMICAL	2/13/91	2, 4	E,Q	
AUSTIN PAVING CO	096318	1300 DULUTH ST, DALLAS	GASOLINE, DIESEL	8/02/90	2, 3	E,Q	
AVENUE D CORP	096808	418 W AVE D, GARLAND	GASOLINE	9/28/90	2, 5	E,Q	
AVIALL	097533	6114 FOREST PARK RD, DALLAS	JET FUEL	12/17/90	2A, 2A	E,Q	
AZARI AHMAD	106272	322 CADIZ, DALLAS	GASOLINE	3/23/93	2A, 2A	E,Q	
B & R RENTAL COMPANY	103083	1928 IRVING BLVD, IRVING	GASOLINE	6/08/92	2, 2A	E,Q	
BAKER DOUG	102839	401 E PIONEER DR, IRVING	GASOLINE	5/01/92	2A, 1A	E,Q	
BASN CORP	100593	3710 LIVE OAK, DALLAS	GASOLINE	10/23/91	2, 3	E,Q	
BELL HELICOPTER TEXTRON INC	098798	1700 N HWY 360, GRAND PRAIRIE	WASTE OIL, CHEMICAL	5/02/91	2, 3	E,Q	
BEVERS JOE II	100303	2001 N HALL ST, DALLAS	UNKNOWN	9/30/91	5B, 3	E,Q	
BFI	097464	2617 WILLOWBROOK, DALLAS	GASOLINE	12/10/90	2, 5	E,Q	
BISHOP COMPANIES	092973	2515 IRVING BLVD, DALLAS	GASOLINE	5/17/89	2, 4	E,Q	
BLUE BELL CREAMERY	106837	1123 MILLITARY PKWY, MESQUITE	GASOLINE	7/22/93	1, 1A	E,Q	
BONAIR SERVICE CO	099537	1905 W JEFFERSON, GRAND PRAIRIE	GASOLINE	7/16/91	2A, 6	E,Q	
BONNET RESOURCES CORP	095547	2682 FOREST LN, DALLAS	GASOLINE	5/21/90	2A, 2A	E,Q	
BORDEN INC	097460	5327 S LAMAR ST, DALLAS	GASOLINE	12/10/90	2A, 2A	E,Q	
BOWMAN TRANSPORTATION INC	094165	11430 NEWKIRK ST, DALLAS	DIESEL	12/27/89	2, 3	E,Q	
BROCKWAY STANDARDS	104774	3301 S LAMAR, DALLAS	DIESEL	10/26/92	2A, 1A	E,Q	
BROWN EXPRESS INC	104953	1250 SLOCUM ST, DALLAS	DIESEL	10/23/92	2A, 1A	E,Q	
BROWN RENTAL EQUIPMENT CO	107164	1706 N IH 35E, DALLAS	DIESEL, KEROSENE	10/22/93	2A, 1A	E,Q	
BUDDY BEENE'S TEXACO	092510	9405 WEBB CHAPEL RD, DALLAS	GASOLINE	1/13/89	2A, 1A	E,Q	
C D HENDERSON INC	106548	2518 KINGSLEY, GARLAND	GASOLINE	5/26/93	2A, 6	E,Q	
CAROLINA FREIGHT LINES	101772	4444 IRVING BLVD, DALLAS	UNKNOWN	3/13/92	2, 3	E,Q	Y
CATELLUS DEVELOPMENT CORP	092458	2608 INWOOD RD, DALLAS	GASOLINE	12/20/88	2, 2A	E,Q	
CENTRAL DISTRBUTORS INC	100008	2605 RODNEY LN, DALLAS	GASOLINE	8/30/91	2A, 2A	E,Q	
CERTAINTED CORP	103130	4333 IRVING BLVD, DALLAS	DIESEL	6/21/92	2, 2A	E,Q	

TABLE 1
GROUND WATER CONTAMINATION CASE DESCRIPTIONS BY COUNTY
TEXAS NATURAL RESOURCE CONSERVATION COMMISSION

NEW CASES	FILE NAME	FILE NUMBER	LOCATION	CONTAMINATION DESCRIPTION	DATE	ENFORCEMENT STATUS	DATA QUALITY	SECTION 5.236
DALLAS								
PST								
	CHEMLAWN SERVICES CORPORATION	091552	4908 OLSON DR, DALLAS	DIESEL	12/03/87	2, 6	E,Q	
	CHEVRON USA	106077	1607 REGAL ROW, DALLAS	GASOLINE	3/11/93	1, 1A	E,Q	
	CHEVRON USA	106543	1320 W MILLER, GARLAND	GASOLINE	5/23/93	2A, 1A	E,Q	
	CHEVRON USA	106723	12516 LOOP 12, DALLAS	GASOLINE	6/07/93	2A, 1A	E,Q	
	CHEVRON USA	106900	5651 LEMMON DR, DALLAS	GASOLINE	7/22/93	2A, 1A	E,Q	
	CHEVRON USA	107091	8210 S LANCASTER, DALLAS	GASOLINE	9/15/93	2A, 1A	E,Q	
	CHEVRON USA	107094	703 N MAIN, DUNCANVILLE	GASOLINE	9/15/93	1, 1A	E,Q	
	CHEVRON USA	107111	501 W BELTLINE RD, RICHARDSON	GASOLINE, DIESEL	9/15/93	1, 1A	E,Q	
	CHEVRON USA INC	091088	4023 CEDAR SPRINGS RD, DALLAS	GASOLINE	6/13/86	2, 2A	E,Q	
	CHEVRON USA INC	091205	10002 MARSH LN, DALLAS	GASOLINE	1/15/87	2, 5	E,Q	
	CHEVRON USA INC	091289	401 W AIRPORT FWY, IRVING	GASOLINE	4/28/87	2, 4	E,Q	
	CHEVRON USA INC	091554	1712 SCYENE RD, MESQUITE	GASOLINE	12/04/87	2, 4	E,Q	
	CHEVRON USA INC	091644	300 KNOX ST, DALLAS	GASOLINE	1/26/88	2, 2A	E,Q	
	CHEVRON USA INC	091775	525 W MAIN ST, GRAND PRAIRIE	GASOLINE	4/05/88	2A, 2A	E,Q	
	CHEVRON USA INC	091838	225 ILLINOIS, DALLAS	GASOLINE	4/29/88	2, 4	E,Q	
	CHEVRON USA INC	091897	8235 S HAMPTON RD, DALLAS	UNKNOWN	5/25/88	2, 4	E,Q	
	CHEVRON USA INC	092009	VALWOOD PKWY, FARMERS BRANCH	WASTE OIL	7/19/88	2, 2A	E,Q	
	CHEVRON USA INC	092158	1619 MARTIN LUTHER KING BLVD, DALLAS	GASOLINE	9/27/88	2, 4	E,Q	
	CHEVRON USA INC	092442	500 W ARAPAHO RD, RICHARDSON	GASOLINE	12/21/88	1, 1A	E,Q	
	CHEVRON USA INC	092839	18049 IH 635, DALLAS	UNKNOWN	4/19/89	2, 4	E,Q	
	CHEVRON USA INC	092955	1300 N ZANG BLVD, DALLAS	GASOLINE	5/16/89	2, 2A	E,Q	
	CHEVRON USA INC	093556	400 S MARSALIS AVE, DALLAS	UNKNOWN	9/07/89	2, 2A	E,Q	
	CHEVRON USA INC	093737	7470 GREENVILLE, DALLAS	GASOLINE	10/18/89	2, 4	E,Q	
	CHEVRON USA INC	094158	14906 PRESTON RD, DALLAS	DIESEL	12/27/89	2, 5	E,Q	
	CHEVRON USA INC	095394	15099 MIDWAY, ADDISON	GASOLINE	5/07/90	2, 5	E,Q	
	CHEVRON USA INC	095544	7107 IH 35, DALLAS	GASOLINE	5/21/90	2, 5	E,Q	
	CHEVRON USA INC	097021	9855 KINGSLEY RD, DALLAS	GASOLINE	10/24/90	2, 2A	E,Q	
	CHEVRON USA INC	097179	504 S BECKLEY AVE, DALLAS	GASOLINE	11/09/90	2, 4	E,Q	
	CHEVRON USA INC	097308	707 S CARROLL, DALLAS	GASOLINE	11/21/90	2, 3	E,Q	
	CHEVRON USA INC	097309	10800 FERGUSON RD, DALLAS	GASOLINE	11/21/90	2, 2A	E,Q	
	CHEVRON USA INC	097347	1140 GROSS RD, MESQUITE	GASOLINE	11/29/90	2B, 3	E,Q	
	CHEVRON USA INC	097419	2727 MARTIN LUTHER KING BLVD, DALLAS	GASOLINE	12/05/90	2, 4	E,Q	
	CHEVRON USA INC	097465	201 CORINTH, DALLAS	GASOLINE, DIESEL	12/10/90	2, 3	E,Q	
	CHEVRON USA INC	097728	2198 E ARAPAHO, RICHARDSON	GASOLINE	1/14/91	2, 3	E,Q	
	CHEVRON USA INC	097779	3306 GRAND AVE, DALLAS	GASOLINE	1/21/91	2, 2A	E,Q	

TABLE 1
GROUND WATER CONTAMINATION CASE DESCRIPTIONS BY COUNTY
TEXAS NATURAL RESOURCE CONSERVATION COMMISSION

NEW FILE CASES NAME	FILE NUMBER	LOCATION	CONTAMINATION DESCRIPTION	DATE	ENFORCEMENT STATUS	DATA QUALITY	SECTION 5.236
DALLAS							
PST							
CHEVRON USA INC	097838	3606 SUNNYVALE ST, DALLAS	GASOLINE	1/28/91	2 , 2A	E,Q	
CHEVRON USA INC	098406	9455 FOREST LN, DALLAS	UNKNOWN	3/29/91	2 , 2A	E,Q	
CHEVRON USA INC	098745	5115 ALPHA RD, DALLAS	GASOLINE	4/25/91	2 , 5	E,Q	
CHEVRON USA INC	098751	8817 CLARK RD, DALLAS	GASOLINE	4/26/91	2A , 2A	E,Q	
CHEVRON USA INC	099148	10800 FERGUSON, DALLAS	GASOLINE	6/05/91	2A , 1A	E,Q	
CHEVRON USA INC	100251	101 CAMPBELL RD, RICHARDSON	GASOLINE	10/28/91	2 , 3	E,Q	
CHEVRON USA INC	101199	108 E HWY 80, MESQUITE	GASOLINE	12/17/91	2 , 4	E,Q	
CHEVRON USA INC	102539	14051 HARRY HINES, FARMERS BRANCH	DIESEL	4/29/92	2A , 2A	E,Q	
CHEVRON USA INC	103583	934 E IRVING BLVD, IRVING	GASOLINE	6/30/92	2 , 2A	E,Q	
CHEVRON USA INC	103868	14535 COIT RD, DALLAS	GASOLINE, DIESEL	9/03/92	2 , 2A	E,Q	
CHEVRON USA INC	104092	2315 LOOP 12, DALLAS	GASOLINE	8/31/92	2 , 2A	E,Q	
CHEVRON USA INC	104467	2869 LOOP 12, DALLAS	GASOLINE	9/18/92	2 , 2A	E,Q	
CHEVRON USA INC	104816	1320 W MILLER RD, GARLAND	GASOLINE	10/22/92	2 , 2A	E,Q	
CHEVRON USA INC	105358	7651 CAMPBELL RD, DALLAS	GASOLINE	3/12/93	2A , 1A	E,Q	
CHEVRON USA INC	105907	#1 RICHARDSON VILLAGE, RICHARDSON	UNKNOWN	2/01/93	2A , 1A	E,Q	
CHEVRON USA INC	107604	WALTON WALKER, DALLAS	GASOLINE	1/03/94	2 , 5	E,Q	
CHRYSLER REALTY CORP	092928	13439 PRESTON RD, DALLAS	GASOLINE	5/08/89	2 , 4	E,Q	
CITY OF UNIVERSITY PARK	094525	2601 FONDREN, DALLAS	GASOLINE	1/31/90	2A , 2A	E,Q	
COASTAL MART INC	101489	9525 SKILLMAN, DALLAS	DIESEL	1/24/92	2 , 2A	E,Q	
COCA COLA ENTERPRISES INC	091525	6011 LEMMON AVE, DALLAS	DIESEL	11/10/87	2 , 4	E,Q	
COCA COLA USA	103646	1852 PLANTATION RD, DALLAS	DIESEL	7/13/92	2A , 1A	E,Q	
COLEMAN RED	100175	6930 HARRY HINES BLVD, DALLAS	GASOLINE	9/18/91	2 , 2A	E,Q	
COMERICA	106017	3420 SINGLTON BLVD, DALLAS	GASOLINE	3/11/93	1 , 1A	E,Q	
COMMERCIAL METALS CO	099348	2215 S GOOD LATIMER EXWY, DALLAS	DIESEL	6/26/91	2 , 2A	E,Q	
CONLEY LOTT NICHOLS MACHINERY	094521	1311 S ERVAY ST, DALLAS	GASOLINE	1/31/90	2 , 5	E,Q	
CONOCO INC	091402	2501 BELT LINE RD, GARLAND	DIESEL	7/23/87	2A , 2A	E,Q	
CONOCO INC	096079	3003 LOOP 12, DALLAS	GASOLINE	7/06/90	2 , 3	E,Q	
CONOCO INC	096697	10705 E LOOP 12, DALLAS	GASOLINE	9/14/90	2 , 2A	E,Q	
CONOCO INC	097724	3308 FT WORTH AVE, DALLAS	GASOLINE	1/11/91	2A , 2A	E,Q	
CONOCO INC	104012	1725 E MAIN, GRAND PRAIRIE	GASOLINE	8/04/92	2A , 2A	E,Q	
CONOCO INC	106596	13900 JOSEY LN, FARMERS BRANCH	GASOLINE	5/26/93	2A , 1A	E,Q	
CONSOLIDATED FREIGHTWAYS	091530	3925 SINGLETON BLVD, DALLAS	UNKNOWN	11/17/87	2 , 4	E,Q	
COUTURE PAT	103143	2302 S CARRIER PKWY, GRAND PRAIRIE	GASOLINE	5/27/92	2 , 2A	E,Q	
CULLUM COMPANIES INC	091679	2600 MCCREE RD, GARLAND	GASOLINE	2/19/88	2 , 2A	E,Q	
CURTS OIL CO	106260	506 N 1ST ST, GARLAND	GASOLINE	3/23/93	2A , 1A	E,Q	

TABLE 1
GROUND WATER CONTAMINATION CASE DESCRIPTIONS BY COUNTY
TEXAS NATURAL RESOURCE CONSERVATION COMMISSION

NEW FILE CASES NAME	FILE NUMBER	LOCATION	CONTAMINATION DESCRIPTION	DATE	ENFORCEMENT STATUS	DATA QUALITY	SECTION 5.236
DALLAS							
PST							
DALLAS AREA RAPID TRANSIT	093873	4127 ELM ST, DALLAS	DIESEL	11/01/89	2B , 3	E,Q	
DALLAS AREA RAPID TRANSIT	106366	13315 ELDER, FARMERS BRANCH	GASOLINE	4/09/93	1 , 1A	E,Q	
DALLAS CITY OF	091246	8955 ADLORA, DALLAS	GASOLINE	3/17/87	2 , 2A	E,Q	
DALLAS CITY OF	091469	8935 ADLORA LN, DALLAS	UNKNOWN	9/16/87	2 , 2A	E,Q	
DALLAS CITY OF	091507	5000 DOLPHIN RD, DALLAS	GASOLINE	10/19/87	2 , 2A	E,Q	
DALLAS CITY OF	092316	10801 ADELIA RD, DALLAS	GASOLINE	11/22/88	1 , 1A	E,Q	
DALLAS CITY OF	092845	LOVE FIELD, DALLAS	JET FUEL	4/25/89	2 , 3	E,Q	
DALLAS CITY OF	101917	8935 ADLORE, DALLAS	OTHER	3/20/92	2A , 1A	E,Q	
DALLAS CITY OF	102101	2119 LOFLAND, DALLAS	DIESEL	3/23/92	2A , 1A	E,Q	
DALLAS CITY OF	102184	2630 SHORECREST, DALLAS	GASOLINE, DIESEL	3/16/92	2 , 2A	E,Q	
DALLAS CITY OF	102581	8401 DOUGLAS, DALLAS	DIESEL	4/14/92	2 , 2A	E,Q	
DALLAS CITY OF	103878	2426 HATCHER, DALLAS	GASOLINE, DIESEL	7/19/92	2A , 1A	E,Q	
DALLAS CITY OF	103982	INWOOD RD, DALLAS	UNKNOWN	8/03/92	2A , 1A	E,Q	
DALLAS CITY OF	105903	100 S AKARD ST, DALLAS	UNKNOWN	2/12/93	1 , 1A	E,Q	
DALLAS CITY OF PARKS DEPT	105745	CLARENDON & EWING, DALLAS	GASOLINE	2/12/93	1 , 1A	E,Q	
DALLAS COUNTY	093770	111 COMMERCE ST, DALLAS	DIESEL	11/20/89	2 , 2A	E,Q	
DALLAS COUNTY	095396	2311 JOE FIELD, DALLAS	GASOLINE	5/07/90	2A , 2A	E,Q	
DALLAS COUNTY DISTRICT 4	092263	4403 W ILLINOIS AVE, DALLAS	GASOLINE, DIESEL, WASTE OIL	11/03/88	2 , 3	E,Q	
* DALLAS WHOLESALE BUILDERS SUPP	108676	8330 LOVETT AVE, DALLAS	GASOLINE	11/02/94	2A , 1A	E,Q	
DARLING-DELAWARE CO INC	097822	1240 SARGENT RD, DALLAS	GASOLINE, DIESEL	1/25/91	2A , 1A	E,Q	
DARLING-DELAWARE CO INC	097823	1100 SARGENT RD, DALLAS	DIESEL	1/25/91	2A , 1A	E,Q	
DART	100122	4127 ELM ST, DALLAS	WASTE OIL	9/16/91	2A , 1A	E,Q	
DART	106878	1434 S HENDERSON, DALLAS	GASOLINE, DIESEL	7/28/93	2A , 1A	E,Q	
* DART	108015	CLARENDON, DALLAS	OTHER	5/23/94	2A , 2A	E,Q	
DEARING DAVID	101691	132 S CARROLL, DALLAS	GASOLINE	1/31/92	2A , 2A	E,Q	
DELO DON	091303	237 CENTERVILLE RD, GARLAND	UNKNOWN	5/14/87	2 , 2A	E,Q	
DFW AIRPORT	091770	DFW AIRPORT, DALLAS	UNKNOWN	3/25/88	2 , 2A	E,Q	
* DIAMOND SHAMROCK	108413	901 HICKORY TREE RD, MESQUITE	GASOLINE	10/07/94	2A , 1A	E,Q	
* DIAMOND SHAMROCK REF & MKT	108268	4810 MAPLE AVE, DALLAS	GASOLINE	7/01/94	2A , 2A	E,Q	
DIAMOND SHAMROCK REF & MKTG CO	091208	500 S HAMPTON RD, DALLAS	GASOLINE	1/26/87	2 , 2A	E,Q	
DIAMOND SHAMROCK REF & MKTG CO	091607	1415 W KINGSLEY RD, GARLAND	GASOLINE	1/14/88	2 , 2A	E,Q	
DIAMOND SHAMROCK REF & MKTG CO	092938	6520 LAKE JUNE RD, DALLAS	GASOLINE	5/15/89	2 , 3	E,Q	
DIAMOND SHAMROCK REF & MKTG CO	096073	9607 BRUTON RD, DALLAS	GASOLINE	7/06/90	2 , 2A	E,Q	
DIAMOND SHAMROCK REF & MKTG CO	096078	2655 ROYAL LN, DALLAS	GASOLINE	7/06/90	2A , 2A	E,Q	

TABLE 1
GROUND WATER CONTAMINATION CASE DESCRIPTIONS BY COUNTY
TEXAS NATURAL RESOURCE CONSERVATION COMMISSION

NEW FILE CASES NAME	FILE NUMBER	LOCATION	CONTAMINATION DESCRIPTION	DATE	ENFORCEMENT STATUS	DATA QUALITY	SECTION 5.236
DALLAS							
PST							
DIAMOND SHAMROCK REF & MKTG CO	096217	210 E FM 1382, CEDAR HILL	GASOLINE	7/23/90	2A , 2A	E,Q	
DIAMOND SHAMROCK REF & MKTG CO	097115	4215 BELT LINE RD, MESQUITE	GASOLINE	11/02/90	2 , 4	E,Q	
DIAMOND SHAMROCK REF & MKTG CO	099838	2422 W HWY 303, GRAND PRAIRIE	GASOLINE	9/25/91	2 , 4	E,Q	
DIAMOND SHAMROCK REF & MKTG CO	102674	2129 BELTLINE, RICHARDSON	GASOLINE	4/30/92	2 , 6	E,Q	
DIAMOND SHAMROCK REF & MKTG CO	103617	3305 E GRAND AVE, DALLAS	GASOLINE	6/03/92	2 , 2A	E,Q	
DIAMOND SHAMROCK REF & MKTG CO	104025	631 W PLEASANT RUN, DALLAS	GASOLINE	8/06/92	2 , 3	E,Q	
DIAMOND SHAMROCK REFINING	106806	1010 LAVON DR, GARLAND	GASOLINE	6/23/93	2 , 2A	E,Q	
DIXICO INC	091895	1300 S POLK ST, DALLAS	UNKNOWN	5/24/88	2 , 4	E,Q	
DOBBS HOUSE INC	101518	3301 S 22ND AVE, DFW AIRPORT	GASOLINE	1/20/92	2A , 2A	E,Q	
DOLLAR MART WHOLESALE	104686	1433 S BELTLINE, DALLAS	GASOLINE	10/09/92	2A , 2A	E,Q	
DON ELLIOTT COMPANY	093966	SINGLETON BLVD, DALLAS	DIESEL	11/28/89	2A , 1A	E,Q	
DR PEPPER BOTTLING CO OF TEXAS	107632	2304 CENTURY CENTER BLVD, DALLAS	DIESEL	1/27/94	2A , 1A	E,Q	
DRESSER INDUSTRIES INC	092054	1501 AKARD ST, DALLAS	GASOLINE	8/05/88	2 , 5	E,Q	
* DUNLAP SWAIN	107796	6801 PRESTON, UNIVERSITY PARK	GASOLINE	12/08/94	2A , 1A	E,Q	
DUNLAP SWAIN CO	093692	9131 SKILLMAN ST, DALLAS	GASOLINE	10/12/89	2 , 2A	E,Q	
E SYSTEMS	091410	1200 JUPITER RD, GARLAND	UNKNOWN	7/27/87	2 , 5	E,Q	
EAGLE CREST FOODS INC	101991	1925 VALLEY VIEW LN, FARMERS BRANCH	GASOLINE	3/05/92	2A , 2A	E,Q	
EBRAHIM, SAMI N	092988	10433 GARLAND RD, DALLAS	GASOLINE	5/18/89	2A , 1A	E,Q	
ELECTRONIC DATA SYSTEMS INC	102440	7171 FOREST LN, DALLAS	GASOLINE, WASTE OIL	4/02/92	2 , 6	E,Q	
EMPIRE IRON AND METAL	092947	1905 AKRON ST, DALLAS	GASOLINE	5/16/89	2 , 3	E,Q	
* ENCOMP CORP	106445	4120 SCOTTSDALE DR, DALLAS	GASOLINE	7/14/94	2A , 1A	E,Q	
EQUITABLE LEASING	091471	4505 CLAIR CHENNAULT ST, ADDISON	UNKNOWN	9/28/87	2 , 2A	E,Q	
EXXON CO USA	095629	1901 E HWY 356 HWY, IRVING	GASOLINE	5/31/90	2A , 1A	E,Q	
EXXON COMPANY USA	091047	8015 C F HAWN FWY, DALLAS	GASOLINE	1/08/86	2 , 4	E,Q	
EXXON COMPANY USA	091052	8302 ABRAMS RD, DALLAS	GASOLINE	10/25/85	2 , 3	E,Q	
EXXON COMPANY USA	091061	N CENTRAL EXPY, DALLAS	GASOLINE	3/04/86	2 , 2A	E,Q	
EXXON COMPANY USA	091078	3003 W LOOP 12, DALLAS	GASOLINE	5/05/86	2 , 2A	E,Q	
EXXON COMPANY USA	091232	MOCKINGBIRD, DALLAS	UNKNOWN	2/24/87	2 , 2A	E,Q	
EXXON COMPANY USA	091346	2102 LOOP 12, GARLAND	GASOLINE	6/16/87	2 , 5	E,Q	
EXXON COMPANY USA	091367	12600 LAKE JUNE RD, BALCH SPRINGS	GASOLINE	7/03/87	2 , 4	E,Q	
EXXON COMPANY USA	091553	8020 IH 635, DALLAS	GASOLINE	12/04/87	2 , 3	E,Q	
EXXON COMPANY USA	091571	7035 SNIDER PLZ, DALLAS	GASOLINE	12/16/87	2 , 4	E,Q	
EXXON COMPANY USA	091585	9998 MARSH LANE, DALLAS	GASOLINE	11/18/87	2 , 3	E,Q	
EXXON COMPANY USA	091674	3040 W MOCKINGBIRD LN, DALLAS	GASOLINE	2/08/88	2 , 4	E,Q	
EXXON COMPANY USA	091936	3202 S LANCASTER RD, DALLAS	GASOLINE	6/03/88	2 , 5	E,Q	

TABLE 1
GROUND WATER CONTAMINATION CASE DESCRIPTIONS BY COUNTY
TEXAS NATURAL RESOURCE CONSERVATION COMMISSION

NEW CASES	FILE NAME	FILE NUMBER	LOCATION	CONTAMINATION DESCRIPTION	DATE	ENFORCEMENT STATUS	DATA QUALITY	SECTION 5.236
DALLAS								
PST								
	EXXON COMPANY USA	092507	2075 LOOP 12, DALLAS	GASOLINE	1/06/89	2, 4	E, Q	
	EXXON COMPANY USA	092664	3802 GASTON AVE, DALLAS	GASOLINE	3/07/89	2, 4	E, Q	
	EXXON COMPANY USA	092683	7828 SPRING VALLEY RD, DALLAS	GASOLINE	3/13/89	2, 4	E, Q	
	EXXON COMPANY USA	092684	1010 E 8TH ST, DALLAS	GASOLINE	3/13/89	2, 4	E, Q	
	EXXON COMPANY USA	092861	MARSH RD, GRAND PRAIRIE	UNKNOWN	4/25/89	2, 6	E, Q	
	EXXON COMPANY USA	093095	1110 W AIRPORT FWY, IRVING	UNKNOWN	6/09/89	2, 2A	E, Q	
	EXXON COMPANY USA	093254	2431 WALNUT ST, GARLAND	GASOLINE	7/14/89	2, 4	E, Q	
	EXXON COMPANY USA	093712	12330 GREENVILLE AVE, DALLAS	GASOLINE	10/01/89	2, 4	E, Q	
	EXXON COMPANY USA	093921	2820 OAKLAWN, DALLAS	GASOLINE	11/13/89	2B, 3	E, Q	
	EXXON COMPANY USA	094230	13115 HARRY HINES BLVD, FARMERS BRANCH	UNKNOWN	1/08/90	2, 4	E, Q	
	EXXON COMPANY USA	094555	3242 S ZANG BLVD, DALLAS	GASOLINE	2/07/90	2, 4	E, Q	
	EXXON COMPANY USA	096086	4715 BROADWAY BLVD, GARLAND	GASOLINE	7/09/90	2A, 6	E, Q	
	EXXON COMPANY USA	098347	7700 N CENTRAL EXPY, DALLAS	GASOLINE	3/25/91	2, 2A	E, Q	
	EXXON COMPANY USA	098959	940 N CENTRAL EXPY, RICHARDSON	GASOLINE	5/15/91	2, 2A	E, Q	
	EXXON COMPANY USA	099044	500 LOOKOUT DR, RICHARDSON	GASOLINE, DIESEL, WASTE OIL	5/23/91	2, 2A	E, Q	
	EXXON COMPANY USA	099136	1501 NW 19TH ST, GRAND PRAIRIE	GASOLINE	6/04/91	2, 3	E, Q	
	EXXON COMPANY USA	099769	3301 W DAVIS, DALLAS	GASOLINE	8/06/91	2, 3	E, Q	
	EXXON COMPANY USA	100192	9222 W CARPENTER FWY, DALLAS	GASOLINE	9/19/91	2, 3	E, Q	
	EXXON COMPANY USA	100287	1201 E AIRPORT FWY, IRVING	GASOLINE, WASTE OIL, CHEMICAL	9/26/91	2, 6	E, Q	
	EXXON COMPANY USA	100441	1400 E CAMPBELL DR, RICHARDSON	GASOLINE	10/09/91	2, 2A	E, Q	
	EXXON COMPANY USA	102003	8002 FERGUSON RD, DALLAS	UNKNOWN	3/11/92	2A, 2A	E, Q	
	EXXON COMPANY USA	102055	2722 N FITZHUGH AVE, DALLAS	UNKNOWN	3/05/92	2A, 2A	E, Q	
	EXXON COMPANY USA	102194	12004 WEBB CHAPEL RD, FARMERS BRANCH	GASOLINE, DIESEL	3/16/92	2A, 2A	E, Q	
	EXXON COMPANY USA	102308	2904 COMMERCE ST, DALLAS	UNKNOWN	3/25/92	2A, 2A	E, Q	
	EXXON COMPANY USA	102543	10305 FERGUSON RD, DALLAS	GASOLINE	4/08/92	2, 2A	E, Q	
	EXXON COMPANY USA	104071	6744 TWIN HILLS, DALLAS	GASOLINE	9/03/92	2, 3	E, Q	
	EXXON COMPANY USA	104465	8201 IH 35, DALLAS	GASOLINE	9/18/92	2A, 1A	E, Q	
	EXXON COMPANY USA	104776	10140 E LOOP 12, DALLAS	WASTE OIL	10/19/92	2A, 1A	E, Q	
	EXXON COMPANY USA	104998	9000 LAKE JUNE RD, DALLAS	UNKNOWN	1/22/93	2A, 1A	E, Q	
*	EXXON COMPANY USA	105110	502 S GARLAND, GARLAND	GASOLINE	12/08/92	2, 2A	E, Q	
*	EXXON COMPANY USA	105218	4191 BELTLINE, ADDISON	GASOLINE	1/07/93	, 6	E, Q	
	EXXON COMPANY USA	105368	3203 S HAMPTON RD, DALLAS	GASOLINE	1/08/93	2A, 1A	E, Q	
	EXXON COMPANY USA	106092	2405 ROYAL LN, DALLAS	GASOLINE	3/08/93	1, 1A	E, Q	

TABLE 1
GROUND WATER CONTAMINATION CASE DESCRIPTIONS BY COUNTY
TEXAS NATURAL RESOURCE CONSERVATION COMMISSION

NEW FILE CASES NAME	FILE NUMBER	LOCATION	CONTAMINATION DESCRIPTION	DATE	ENFORCEMENT STATUS	DATA QUALITY	SECTION 5.236
DALLAS							
PST							
EXXON COMPANY USA	106600	1015 TOWN EAST BLVD, MESQUITE	GASOLINE	5/11/93	2A , 1A	E,Q	
* EXXON COMPANY USA	106681	8602 GARLAND RD, DALLAS	GASOLINE	6/17/93	2A , 1A	E,Q	
EXXON COMPANY USA	106869	802 E HWY 303, GRAND PRAIRIE	GASOLINE	6/29/93	2A , 2A	E,Q	
* EXXON COMPANY USA	107608	7101 LAKE JUNE RD, DALLAS	GASOLINE	1/13/94	2A , 1A	E,Q	
* EXXON COMPANY USA	108067	9701 N CENTRAL EXWY, DALLAS	GASOLINE	5/23/94	2A , 1A	E,Q	
* EXXON COMPANY USA	108297	15707 HILLCREST, DALLAS	GASOLINE	7/12/94	2A , 1A	E,Q	
* EXXON COMPANY USA	108678	9115 SCYENE RD, DALLAS	GASOLINE	11/04/94	2A , 1A	E,Q	
* EXXON COMPANY USA	108884	1821 W TARRANT RD, GRAND PRAIRIE	GASOLINE	1/30/95	2 , 2A	E,Q	
* EXXON COMPANY USA	108888	2150 E BELTLINE, RICHARDSON	GASOLINE	12/13/94	1 , 1A	E,Q	
* EXXON COMPANY USA	108927	3848 HWY 67, MESQUITE	GASOLINE	1/09/95	2 , 2A	E,Q	
FARMERS BRANCH CITY OF	093459	13333 SENLAC, FARMERS BRANCH	GASOLINE	8/18/89	2B , 3	E,Q	
FARMERS BRANCH CITY OF	100260	2535 VALLEY VIEW LN, FARMERS BRANCH	GASOLINE, DIESEL	11/12/91	2 , 2A	E,Q	
FDIC	093496	BELT LINE RD, COPPELL	GASOLINE	8/25/89	2A , 2A	E,Q	
FDIC	102177	1500 JACKSON, DALLAS	DIESEL	4/13/92	2 , 2A	E,Q	
FDIC C/O AMRESKO MGMT INC	096023	CEDAR SPRINGS RD, DALLAS	DIESEL	7/02/90	2 , 4	E,Q	
FDIC C/O AMRESKO MGMT INC	096025	2219 SUMMER ST, DALLAS	GASOLINE, DIESEL	7/02/90	2A , 2A	E,Q	
FDIC C/O AMRESKO MGMT INC	096279	2409 VALWOOD PKWY, DALLAS	GASOLINE	7/30/90	2 , 2A	E,Q	
FDIC C/O AMRESKO MGMT INC	100589	3751 N STORY RD, IRVING	GASOLINE	11/01/91	2A , 2A	E,Q	
FEDERAL RESERVE BANK OF DALLAS	098449	2200 PEARL ST, DALLAS	GASOLINE	4/03/91	2 , 3	E,Q	
FINA OIL & CHEMICAL CO	091604	1901 N STAR RD, GARLAND	GASOLINE	1/14/88	2 , 2A	E,Q	
FINA OIL & CHEMICAL CO	095339	2604 S LANCASTER, DALLAS	GASOLINE	5/01/90	2 , 3	E,Q	
FINA OIL & CHEMICAL CO	100158	123 GREENVILLE, ALLEN	GASOLINE	11/12/91	2 , 2A	E,Q	
FINA OIL & CHEMICAL CO	105656	3207 LOOP 12, DALLAS	GASOLINE	2/04/93	2 , 2A	E,Q	
FINA OIL COMPANY	093673	11107 N CENTRAL EXPY, DALLAS	GASOLINE	9/29/89	2 , 3	E,Q	
FLINT INK CORP	094610	3120 HALIFAX ST, DALLAS	CHEMICAL	2/13/90	2 , 2A	E,Q	
FLINT INK CORP	102558	3413 ROYALTY ROW, IRVING	CHEMICAL	4/28/92	2 , 3	E,Q	
FREEMAN READY MIX INC	093932	2200 GORDEN SMITH DR, ROWLETT	DIESEL	11/15/89	2A , 2A	E,Q	
FREEWAY READY MIX INC	094965	1400 VALLEY VIEW LN, FARMERS BRANCH	DIESEL	3/22/90	2 , 2A	E,Q	
FREEWAY READY MIX INC	103263	1400 VALLEY VIEW, FARMERS BRANCH	DIESEL	6/24/92	2 , 5	E,Q	
GANTGES DON	102760	2005 S GREAT SOUTHWEST PKWY, GRAND PRAIRIE	DIESEL	4/24/92	2A , 1A	E,Q	
GARLAND CITY OF	094624	1720 E GARLAND AVE, GARLAND	DIESEL	2/13/90	2 , 3	E,Q	
GAYLORD CONTAINER CORPORATION	091199	11333 KINGSLEY AVE, DALLAS	DIESEL	1/07/87	2 , 2A	E,Q	
GMAC	095213	2250 MANANA DR, DALLAS	GASOLINE	4/13/90	2 , 4	E,Q	
GNB INC	098730	1880 VALLEY VIEW LN, FARMERS BRANCH	GASOLINE, DIESEL	4/24/91	2 , 2A	E,Q	
GOOD LUCK OIL CO	104505	2908 E 11TH ST, DALLAS	GASOLINE	10/05/92	2 , 2A	E,Q	

TABLE 1
GROUND WATER CONTAMINATION CASE DESCRIPTIONS BY COUNTY
TEXAS NATURAL RESOURCE CONSERVATION COMMISSION

NEW FILE CASES NAME	FILE NUMBER	LOCATION	CONTAMINATION DESCRIPTION	DATE	ENFORCEMENT STATUS	DATA QUALITY	SECTION 5.236
DALLAS							
PST							
GRAUE WILLIAM D TRUSTEE	100839	6620 LEMMON AVE, DALLAS	GASOLINE	11/12/91	2A , 1A	E,Q	
GREYHOUND LINES INC	092651	1100 S LAMAR ST, DALLAS	DIESEL	3/02/89	2 , 3	E,Q	
* GUARANTY FEDERAL BANK	108849	2222 INWOOD RD, DALLAS	GASOLINE	12/30/94	2A , 1A	E,Q	
H B ZACHRY CO	101626	502 W OAKDALE, GRAND PRAIRIE	DIESEL	3/12/92	2 , 2A	E,Q	
HARRIS OIL COMPANY	091077	HWY 67, CEDAR HILL	GASOLINE	5/08/86	2 , 3	E,Q	
HAYES LEASING CO INC	091877	DFW AIRPORT, DALLAS	DIESEL	5/17/88	2 , 3	E,Q	
HENSLEY G H	100981	2108 JOE FIELD RD, DALLAS	DIESEL	11/26/91	2 , 2A	E,Q	
HERTZ CORP	092381	2936 IRVING BLVD, DALLAS	GASOLINE	12/01/88	2 , 4	E,Q	
HOLIDAY RAMBLER	092525	4630 E HWY 67, MESQUITE	GASOLINE	1/20/89	2 , 2A	E,Q	
* HUGH MCGEE	108120	715 SKYLINE DR, DUNCANVILLE	HYDR FLUID	6/17/94	, 6	E,Q	
HUGHES SERVICE CENTER	092042	7616 UMPHRESS RD, DALLAS	GASOLINE	7/27/88	5B , 1A	E,Q	
HUNSAKER TRUCK LEASING	096696	11476 HARRY HINES BLVD, DALLAS	GASOLINE, DIESEL	9/14/90	2A , 1A	E,Q	
INGRAM VAN	095388	1926 S GARLAND RD, GARLAND	GASOLINE	5/07/90	2 , 2A	E,Q	
INTERCONTINENTAL MFG CO	096016	1502 N 5TH ST, GARLAND	UNKNOWN	7/02/90	2 , 2A	E,Q	
IRVING CITY OF	095627	128 N BRIERLY RD, IRVING	DIESEL	5/31/90	1 , 1A	E,Q	
IRVING CITY OF	100025	650 E LAS COLINAS BLVD, IRVING	DIESEL	10/07/91	2A , 1A	E,Q	
* JERRY W ENGLISH	108575	640 N STORY RD, IRVING	GASOLINE	10/05/94	2A , 1A	E,Q	
* JOHN BENDA INVESTMENTS	108775	10025 HARRY HINES BLVD, DALLAS	GASOLINE	11/22/94	2A , 1A	E,Q	
JONES BLAIR PAINT CO	094655	2728 EMPIRE CENTRAL, DALLAS	CHEMICAL	2/23/90	2 , 3	E,Q	
JONES JOE	104622	203 W CAMP WISDOM, DUNCANVILLE	WASTE OIL	10/21/92	1 , 1A	E,Q	
JONES SID	105288	13317 KLEBERG, DALLAS	GASOLINE	1/11/93	2A , 1A	E,Q	
KAHLIL RAY C/O FDIC	102232	600 E SANDY LAKE RD, COPPELL	GASOLINE	3/19/92	2A , 2A	E,Q	
KEITH BEN E COMPANY	099842	1840 RECORD CROSSING, DALLAS	GASOLINE, DIESEL	8/12/91	2 , 2A	E,Q	
KEN PRUITT BUICK	105618	3015 S GARLAND AVE, GARLAND	WASTE OIL	1/25/93	2A , 1A	E,Q	
* KEN THOMPSON	108205	1100 METROCREST, CARROLLTON	GASOLINE	6/24/94	2A , 1A	E,Q	
L & M GROCERY INC	100299	906 E SHADY GROVE RD, IRVING	GASOLINE, DIESEL	9/30/91	1 , 1A	E,Q	
LANE CONTAINER CO	103002	11180 DENTON DR, DALLAS	GASOLINE, DIESEL	5/20/92	2A , 1A	E,Q	
LAS COLINAS CORP	092069	6000 N OCONNER BLVD, IRVING	GASOLINE	8/10/88	2 , 4	E,Q	
LIBERTY STEEL	092526	10848 LUNA RD, DALLAS	DIESEL	1/20/89	1 , 1A	E,Q	
LOMBARDY/WELLS CHAPEL JNT VENT	094762	9751 WEBBS CHAPEL RD, DALLAS	GASOLINE	7/21/89	2 , 2A	E,Q	
LONESTAR INSTITUTIONAL GROCERY	091978	2666 MANANA DR, DALLAS	GASOLINE	6/30/88	2 , 2A	E,Q	
LTV AEROSPACE & DEFENSE	094669	9314 JEFFERSON, DALLAS	JET FUEL	2/26/90	2 , 2A	E,Q	
LTV AEROSPACE & DEFENSE	096164	9314 W JEFFERSON, DALLAS	DIESEL	7/17/90	2A , 2A	E,Q	
LTV AEROSPACE & DEFENSE	096165	9314 W JEFFERSON, DALLAS	DIESEL	7/17/90	2 , 2A	E,Q	
LTV AEROSPACE & DEFENSE	096708	14TH ST, GRAND PRAIRIE	DIESEL	9/17/90	2A , 1A	E,Q	

TABLE 1
GROUND WATER CONTAMINATION CASE DESCRIPTIONS BY COUNTY
TEXAS NATURAL RESOURCE CONSERVATION COMMISSION

NEW FILE CASES NAME	FILE NUMBER	LOCATION	CONTAMINATION DESCRIPTION	DATE	ENFORCEMENT STATUS	DATA QUALITY	SECTION 5.236
DALLAS							
PST							
LTV AEROSPACE & DEFENSE	097963	9314 W JEFFERSON, DALLAS	JET FUEL	2/08/91	2A , 2A	E,Q	
LTV AEROSPACE & DEFENSE	102359	9314 W JEFFERSON, DALLAS	JET FUEL	4/22/92	2A , 1A	E,Q	
LTV AEROSPACE & DEFENSE	102362	9314 W JEFFERSON, DALLAS	JET FUEL	4/22/92	2A , 1A	E,Q	
LUTZ CHRIS H	101608	9390 FOREST LN, DALLAS	GASOLINE	2/03/92	2 , 3	E,Q	
* MADISON PROPERTY CORP #1 LP	109015	800 BLK ARAPAHO RD, RICHARDSON	GASOLINE	1/30/95	2A , 1A	E,Q	
MARKET CENTER	103349	2100 IH 35, DALLAS	DIESEL	7/05/92	2 , 2A	E,Q	
MATHEW RAJAN	093069	826 W SHADY GROVE, IRVING	GASOLINE	6/08/89	5B , 3	E,Q	
MERCHANTS FAST MOTOR LINES	100302	10879 BEKAY RD, DALLAS	UNKNOWN	9/30/91	2A , 1A	E,Q	
METRO PETROLEUM	091149	440 LOOP 12, DALLAS	GASOLINE	11/18/86	5B , 3	E,Q	
MILLER WITT	105232	2433 VALLEY VIEW DR, FARMERS BRANCH	GASOLINE	11/16/92	2 , 2A	E,Q	
MOBIL OIL CORP	091034	10233 N CENTRAL EXPY, DALLAS	GASOLINE	8/01/85	2 , 4	E,Q	
MOBIL OIL CORP	091279	HWY 183, IRVING	GASOLINE	4/10/87	2 , 4	E,Q	
MOBIL OIL CORP	091518	GREENVILLE AVE, DALLAS	GASOLINE	10/26/87	2 , 5	E,Q	
MOBIL OIL CORP	091742	701 W SPRING VALLEY RD, RICHARDSON	GASOLINE	3/04/88	2 , 4	E,Q	
MOBIL OIL CORP	092070	7038 SNIDER PLZ, DALLAS	GASOLINE	8/10/88	2 , 2A	E,Q	
MOBIL OIL CORP	092107	3732 MAPLE AVE, DALLAS	WASTE OIL, GASOLINE	6/28/88	2 , 4	E,Q	
MOBIL OIL CORP	092164	11770 FERGUSON RD, DALLAS	GASOLINE	9/29/88	2 , 4	E,Q	
MOBIL OIL CORP	092165	1701 SKILLMAN ST, DALLAS	GASOLINE	9/29/88	2 , 4	E,Q	
MOBIL OIL CORP	092253	5003 N O'CONNOR RD, IRVING	GASOLINE	10/27/88	2A , 2A	E,Q	
MOBIL OIL CORP	092305	8421 PRESTON RD, DALLAS	GASOLINE	11/18/88	2A , 1A	E,Q	
MOBIL OIL CORP	092342	10811 WEBBS CHAPEL RD, DALLAS	GASOLINE	11/01/88	2 , 3	E,Q	
MOBIL OIL CORP	092350	4600 LEMMON AVE, DALLAS	GASOLINE	12/01/88	2A , 2A	E,Q	
MOBIL OIL CORP	092614	2906 LOOP 12, DALLAS	GASOLINE	2/21/89	2 , 3	E,Q	
MOBIL OIL CORP	092742	5025 LANCASTER, DALLAS	GASOLINE	3/28/89	2 , 4	E,Q	
MOBIL OIL CORP	092987	1401 KINGSLEY RD, GARLAND	GASOLINE	5/18/89	2 , 4	E,Q	
MOBIL OIL CORP	093089	5909 S HAMPTON RD, DALLAS	GASOLINE	6/09/89	2 , 4	E,Q	
MOBIL OIL CORP	093090	2105 HWY 360, GRAND PRAIRIE	GASOLINE	6/09/89	2 , 4	E,Q	
MOBIL OIL CORP	093428	5711 E GRAND, DALLAS	UNKNOWN	8/11/89	2 , 4	E,Q	
MOBIL OIL CORP	093527	507 W ARAPAHO RD, RICHARDSON	GASOLINE	9/06/89	2 , 4	E,Q	
MOBIL OIL CORP	094150	13211 IH 35, DALLAS	GASOLINE	12/22/89	2 , 3	E,Q	
MOBIL OIL CORP	094520	9790 WALNUT LN, DALLAS	GASOLINE	1/31/90	2 , 4	E,Q	
MOBIL OIL CORP	094582	4423 LIVE OAK, DALLAS	GASOLINE	2/09/90	2 , 4	E,Q	
MOBIL OIL CORP	095002	8550 PLANO RD, DALLAS	GASOLINE	3/23/90	2 , 2A	E,Q	
MOBIL OIL CORP	095502	2213 OATES DR, MESQUITE	HYDR FLUID	7/21/92	2 , 4	E,Q	
MOBIL OIL CORP	097218	2440 WALNUT HILL LN, DALLAS	GASOLINE	11/13/90	2 , 4	E,Q	

TABLE 1
GROUND WATER CONTAMINATION CASE DESCRIPTIONS BY COUNTY
TEXAS NATURAL RESOURCE CONSERVATION COMMISSION

NEW CASES	FILE NAME	FILE NUMBER	LOCATION	CONTAMINATION DESCRIPTION	DATE	ENFORCEMENT STATUS	DATA QUALITY	SECTION 5.236
DALLAS								
PST								
	MOBIL OIL CORP	097681	1401 E BELT LINE RD, RICHARDSON	GASOLINE	1/08/91	2A , 2A	E,Q	
	MOBIL OIL CORP	097765	3439 OAK LAWN, DALLAS	GASOLINE	1/17/91	2A , 2A	E,Q	
	MOBIL OIL CORP	098476	10141 LOOP 12, DALLAS	GASOLINE	4/04/91	2 , 2A	E,Q	
	MOBIL OIL CORP	098566	9100 FOREST LN, DALLAS	GASOLINE	4/10/91	2A , 2A	E,Q	
	MOBIL OIL CORP	099687	2904 VALLEY VIEW LN, FARMERS BRANCH	GASOLINE	8/01/91	2A , 1A	E,Q	
	MOBIL OIL CORP	100130	3100 W MOCKINGBIRD, DALLAS	GASOLINE	11/12/91	2A , 2A	E,Q	
	MOBIL OIL CORP	103403	1405 W BUCKINGHAM, GARLAND	GASOLINE	7/19/92	2A , 1A	E,Q	
	MOBIL OIL CORP	103695	13010 ABRAMS, DALLAS	GASOLINE	7/07/92	2 , 2A	E,Q	
	MOBIL OIL CORP	103831	SE 8TH, GRAND PRAIRIE	GASOLINE	7/13/92	2 , 2A	E,Q	
	MOBIL OIL CORP	104005	3026 BROADWAY, GARLAND	GASOLINE	8/03/92	5B , 3	E,Q	
	MOBIL OIL CORP	104188	1504 S WESTMORELAND, DALLAS	GASOLINE	8/21/92	2 , 2A	E,Q	
	MOBIL OIL CORP	105139	702 LOOP 12, DALLAS	GASOLINE	12/07/92	2A , 1A	E,Q	
	MOBIL OIL CORP	105739	11800 PRESTON RD, DALLAS	GASOLINE	2/12/93	2 , 2A	E,Q	
	MOBIL OIL CORP	106099	13995 MIDWAY RD, FARMERS BRANCH	GASOLINE	3/08/93	2A , 1A	E,Q	
	MOBIL OIL CORP	106268	5233 GREENVILLE AVE, DALLAS	GASOLINE	3/23/93	1 , 1A	E,Q	
	MOBIL OIL CORP	106650	9351 IH 635 FWY, DALLAS	GASOLINE	6/08/93	2A , 1A	E,Q	
*	MOBIL OIL CORP	107966	5400 PRESTON RD, HIGHLAND PARK	GASOLINE	3/25/94	2A , 1A	E,Q	
	MOBIL RESEARCH & DEV	101908	13777 MIDWAY RD, FARMERS BRANCH	GASOLINE	3/03/92	2 , 2A	E,Q	
	MONEY OIL CO INC	100007	2122 W LOOP 12, DALLAS	GASOLINE, DIESEL	8/30/91	2A , 1A	E,Q	
	MRS BAIRDS BAKERY	096573	5230 E MOCKINGBIRD LN, DALLAS	GASOLINE, DIESEL	8/28/90	2 , 2A	E,Q	
	MURMUR CORP	104108	2820 N WESTMORELAND, DALLAS	UNKNOWN	8/25/92	2A , 1A	E,Q	
	MURRAY MARIAN	101987	1000 N INDUSTRIAL, DALLAS	DIESEL	3/19/92	2A , 2A	E,Q	
	NATIONAL CAR RENTAL SYSTEM	091239	DFW AIRPORT, DALLAS	GASOLINE	3/09/87	2 , 2A	E,Q	
	NATIONAL CAR RENTAL SYSTEM	091398	DFW AIRPORT-S. FAC., DALLAS	GASOLINE	7/03/87	2 , 3	E,Q	
	NATIONAL CONVENIENCE STORES	091274	1141 E WALNUT ST, GARLAND	GASOLINE	4/06/87	2 , 5	E,Q	
	NATIONAL CONVENIENCE STORES	093126	1501 N HAMPTON RD, DESOTO	GASOLINE	6/14/89	2 , 4	E,Q	
	NATIONAL CONVENIENCE STORES	094622	9595 SCYENE RD, DALLAS	GASOLINE	2/13/90	2 , 2A	E,Q	
	NATIONAL CONVENIENCE STORES	096026	101 CORPORATE DR, LEWISVILLE	GASOLINE	7/02/90	5B , 4	E,Q	
	NATIONAL CONVENIENCE STORES	099387	3301 FT WORTH AVE, DALLAS	GASOLINE	7/02/91	2 , 2A	E,Q	
	NATIONAL CONVENIENCE STORES	105085	1610 NW 19TH ST, GRAND PRAIRIE	GASOLINE	1/22/93	2A , 2A	E,Q	
	NATIONAL CONVENIENCE STORES	106800	105 NW 23RD, GRAND PRAIRIE	GASOLINE	6/16/93	2A , 1A	E,Q	
	NATIONAL CONVENIENCE STORES	107498	10102 LAKE JUNE RD, DALLAS	GASOLINE	12/30/93	2A , 1A	E,Q	
	NATIONAL GUARD	094053	1009 LAKE CREST DR, GRAND PRAIRIE	JET FUEL	12/08/89	2 , 3	E,Q	
	NATIONSBANK TRUSTEE	101853	3010 KNOX ST, DALLAS	GASOLINE, WASTE OIL, UNKNOWN	2/19/92	2A , 2A	E,Q	

TABLE 1
GROUND WATER CONTAMINATION CASE DESCRIPTIONS BY COUNTY
TEXAS NATURAL RESOURCE CONSERVATION COMMISSION

NEW CASES	FILE NAME	FILE NUMBER	LOCATION	CONTAMINATION DESCRIPTION	DATE	ENFORCEMENT STATUS	DATA QUALITY	SECTION 5.236
DALLAS								
PST								
*	NORTH DALLAS TRADING CO	108886	301 S INTERURBAN, RICHARDSON	GASOLINE, DIESEL	12/22/94	2A , 1A	E, Q	
	O B A INC	098779	9723 HARRY HINES BLVD, DALLAS	GASOLINE, WASTE OIL	5/01/91	2 , 5	E, Q	
	OHIO NATIONAL LIFE INSURANCE	099837	11220 GEMINI LN, DALLAS	GASOLINE	8/12/91	2 , 2A	E, Q	
	ONE STOP FOOD STORES INC	091717	212 HULL ST, SEAGOVILLE	GASOLINE	2/25/88	2A , 6	E, Q	
	ONE STOP FOOD STORES INC	091885	5444 HWY 78, SACHSE	UNKNOWN	5/23/88	2 , 4	E, Q	
	ONE STOP FOOD STORES INC	091938	5314 2ND AVE, DALLAS	GASOLINE	6/10/88	2 , 2A	E, Q	
	ONE STOP FOOD STORES INC	099652	3725 CARRIER PKWY, GRAND PRAIRIE	GASOLINE	7/29/91	2A , 1A	E, Q	
	ONE STOP FOOD STORES INC	101855	867 DUNCANVILLE RD, DUNCANVILLE	GASOLINE, DIESEL	2/20/92	2 , 2A	E, Q	
*	ONE STOP FOOD STORES INC	108983	1422 ACTON, DUNCANVILLE	GASOLINE	1/20/95	2A , 1A	E, Q	
	ORKIN PEST CONTROL CO	102862	6234 PEELER, DALLAS	GASOLINE	6/01/92	2 , 2A	E, Q	
	OVERNITE TRANSPORTATION	093265	2300 TIME ST, IRVING	DIESEL	7/25/89	2A , 2A	E, Q	
	OVERNITE TRANSPORTATION	096425	2300 TIME ST, IRVING	DIESEL	8/10/90	2 , 3	E, Q	
	PACIFIC PEARL CORPORATION	093172	LIVE OAK ST, DALLAS	UNKNOWN	6/27/89	2 , 6	E, Q	
*	PARK PLACE JEEP/EAGLE LAND CO	108996	4801 LEMMON AVE, DALLAS	GASOLINE	1/06/95	2A , 1A	E, Q	
	PARROTT OIL CORP	102400	14345 DALLAS PKWY, ADDISON	GASOLINE	4/01/92	5B , 1A	E, Q	
	PARTNERS WESTHILL EQUITIES INC	103763	4630 OLIN RD, FARMERS BRANCH	DIESEL	7/13/92	2 , 6	E, Q	
	PARVIZIAN MASSUD	099382	3927 OAK LAWN AVE, DALLAS	UNKNOWN	7/01/91	2 , 2A	E, Q	
	PENSKE TRUCK LEASING	097618	2876 MARKET ST, GARLAND	WASTE OIL	1/03/91	2A , 2A	E, Q	
	PENTECO INC	106693	11000 N CENTRAL EXPY, DALLAS	GASOLINE	7/05/93	2A , 1A	E, Q	
	PEP BOYS	104281	2992 FORREST LN, DALLAS	WASTE OIL	9/03/92	2A , 1A	E, Q	
	PEPSI COLA BOTTLING CO	092082	4532 HWY 67, MESQUITE	DIESEL	8/17/88	2 , 4	E, Q	
	PHILLIPS 66 CO	098380	4201 W JEFFERSON, DALLAS	GASOLINE	3/26/91	2 , 2A	E, Q	
	PHILLIPS 66 CO	098483	4646 BROADWAY, GARLAND	GASOLINE	4/04/91	2 , 2A	E, Q	
	PHILLIPS 66 CO	106870	726 E HWY 303, GRAND PRAIRIE	GASOLINE	6/29/93	2A , 2A	E, Q	
	PLYMOUTH PARK SHOPPING CENTER	098096	1503 N STORY RD, IRVING	CHEMICAL	2/28/91	2 , 2A	E, Q	
	POWERS OIL CO	101893	6921 N BELTLINE RD, IRVING	GASOLINE, DIESEL	3/03/92	2A , 2A	E, Q	
*	POWERS OIL CO	108259	10449 DENTON DR, DALLAS	GASOLINE	7/01/94	2A , 1A	E, Q	
	PRINCIPAL FINANCIAL GROUP	100985	4630 MALL RD, FARMERS BRANCH	GASOLINE	12/30/91	2A , 1A	E, Q	
	PRINTPACK INC	092842	2006 S GREAT SOUTHWEST PKWY, GRAND PRAIRIE	CHEMICAL	4/20/89	2 , 4	E, Q	
	QUEBECOR PRINTING DALLAS INC	094818	4800 SPRING VALLEY RD, FARMERS BRANCH	CHEMICAL	3/08/90	2 , 2A	E, Q	
	RADER HOMER	101102	5220 HARRY HINES BLVD, DALLAS	GASOLINE, DIESEL	12/09/91	2 , 2A	E, Q	
	REALTY ALLIANCE OF TEXAS LTD	096421	2710 S LAMAR ST, DALLAS	GASOLINE, DIESEL	8/10/90	2A , 2A	E, Q	
	REAVES HICKEY	091625	508 E AVE D, GARLAND	GASOLINE	1/09/88	2A , 1A	E, Q	
	RESOLUTION TRUST CORP	099607	IH 35, DALLAS	DIESEL	7/23/91	2 , 3	E, Q	
	RESOLUTION TRUST CORP	099621	2600 CEDAR SPRINGS RD, DALLAS	UNKNOWN	7/24/91	2D ,	E, Q	

TABLE 1
GROUND WATER CONTAMINATION CASE DESCRIPTIONS BY COUNTY
TEXAS NATURAL RESOURCE CONSERVATION COMMISSION

NEW FILE CASES NAME	FILE NUMBER	LOCATION	CONTAMINATION DESCRIPTION	DATE	ENFORCEMENT STATUS	DATA QUALITY	SECTION 5.236
DALLAS							
PST							
RIEGLE M W	098444	3400 COMMERCE ST, DALLAS	GASOLINE	4/03/91	2 , 2A	E,Q	
ROADSIDE STATIONS INC	091111	UNKNOWN, SEAGOVILLE	GASOLINE	8/26/86	2A , 2A	E,Q	
ROADWAY EXPRESS INC	091087	200 N BELT LINE RD, IRVING	DIESEL	6/13/86	2 , 4	E,Q	
ROCK TENN CO	107188	1120 E CLARENDON, DALLAS	GASOLINE	10/25/93	2A , 1A	E,Q	
RODGER MEIER CADILLAC	094892	4707 HWY 635, FARMERS BRANCH	GASOLINE	3/15/90	2A , 2A	E,Q	
RYDER TRUCK RENTAL INC	093135	2130 HIGHTOWER DR, GARLAND	DIESEL	6/15/89	2 , 3	E,Q	
RYDER TRUCK RENTAL INC	093288	3200 HALIFAX ST, DALLAS	DIESEL	7/25/89	2 , 4	E,Q	
SCHEPPS DAIRY	092437	8033 AMBASSADOR ROW, DALLAS	GASOLINE	12/16/88	2B , 6	E,Q	Y
SEAFIN DEVELOPMENT	102540	11211 SHERMAN AVE, DALLAS	UNKNOWN	4/14/92	2 , 2A	E,Q	
SEARS LOGISTICS SERVICES	098999	2419 COCKRELL, DALLAS	DIESEL, WASTE OIL	5/12/92	2A , 2A	E,Q	
SEBASTIAN LACKEY	106311	2202 1/2 HWY 175, SEAGOVILLE	DIESEL	4/20/93	2A , 1A	E,Q	
SECOND AVENUE PROPERTY	097081	305 EXPOSITION AVE, DALLAS	GASOLINE	10/29/90	5B , 3	E,Q	
SHELL OIL CO	091427	110 GALLOWAY ST, MESQUITE	GASOLINE	8/19/87	2A , 6	E,Q	
SHELL OIL CO	091441	1400 BELT LINE RD, IRVING	GASOLINE	9/01/87	2 , 6	E,Q	
SHELL OIL CO	091634	7620 N CENTRAL EXPY, DALLAS	GASOLINE	1/21/88	2 , 4	E,Q	
SHELL OIL CO	092094	1230 E AIRPORT FWY, IRVING	GASOLINE	8/26/88	2 , 4	E,Q	
SHELL OIL CO	092095	502 W IH 30, GARLAND	GASOLINE	8/25/88	2A , 2A	E,Q	
SHELL OIL CO	093257	10405 N CENTRAL EXWY, DALLAS	UNKNOWN	7/14/89	2A , 2A	E,Q	
SHELL OIL CO	094043	2809 ROYAL LN, DALLAS	GASOLINE	12/06/89	2 , 3	E,Q	
SHELL OIL CO	096328	2808 HATCHER, DALLAS	GASOLINE, WASTE OIL	8/03/90	2A , 2A	E,Q	
SHELL OIL CO	097841	1214 W CENTERVILLE, GARLAND	GASOLINE	1/28/91	2 , 2A	E,Q	
SHELL OIL CO	100391	5707 E LOVERS LN, DALLAS	GASOLINE	11/08/91	2A , 6	E,Q	
SHIRLEY, ART	092088	400 N MAIN ST, DUNCANVILLE	GASOLINE	8/19/88	1 , 1A	E,Q	
SOUTHLAND CORP	106923	2720 N MACARTHUR, IRVING	GASOLINE	8/30/93	1 , 1A	E,Q	
SOUTHLAND CORPORATION	091704	1812 CRESTRIDGE DR, MESQUITE	GASOLINE	2/16/88	2 , 2A	E,Q	
SOUTHLAND CORPORATION	091794	1114 N LANCASTER AVE, DALLAS	DIESEL	4/15/88	2 , 2A	E,Q	
SOUTHLAND CORPORATION	092927	407 ROCHELLE, DALLAS	GASOLINE	5/08/89	2B , 5	E,Q	
SOUTHLAND CORPORATION	092969	3801 TOWN EAST BLVD, MESQUITE	GASOLINE	5/17/89	1 , 1A	E,Q	
SOUTHLAND CORPORATION	093242	3000 PIONEER DR, IRVING	GASOLINE	7/12/89	2 , 4	E,Q	
SOUTHLAND CORPORATION	096983	NW GARLAND RD, DALLAS	GASOLINE	10/19/90	2A , 2A	E,Q	
SOUTHLAND CORPORATION	097432	3021 BLACKBURN, DALLAS	GASOLINE	12/06/90	2A , 2A	E,Q	
SOUTHLAND CORPORATION	097497	6556 SKILLMAN ST, DALLAS	GASOLINE	12/12/90	2 , 5	E,Q	
SOUTHLAND CORPORATION	099095	8402 HARRY HINES BLVD, DALLAS	GASOLINE	5/30/91	2A , 2A	E,Q	
SOUTHLAND CORPORATION	101557	2890 W LOOP 12, DALLAS	GASOLINE	3/12/92	2 , 2A	E,Q	
SOUTHLAND CORPORATION	104805	1041 N TOWN EAST BLVD, MESQUITE	GASOLINE	10/26/92	2A , 1A	E,Q	

TABLE 1
GROUND WATER CONTAMINATION CASE DESCRIPTIONS BY COUNTY
TEXAS NATURAL RESOURCE CONSERVATION COMMISSION

NEW FILE CASES NAME	FILE NUMBER	LOCATION	CONTAMINATION DESCRIPTION	DATE	ENFORCEMENT STATUS	DATA QUALITY	SECTION 5.236
DALLAS							
PST							
SOUTHSTATE MANAGEMENT	105641	3525 MCKINNEY AVE, DALLAS	WASTE OIL	2/03/93	2D ,	E,Q	
SOUTHWESTERN BELL TELEPHONE CO	098077	301 GREENVILLE AVE, RICHARDSON	WASTE OIL	2/25/91	2 , 2A	E,Q	
SOUTHWESTERN BELL TELEPHONE CO	098102	5315 E MOCKINGBIRD LN, DALLAS	GASOLINE	3/04/91	2 , 4	E,Q	
* SOUTHWESTERN BELL TELEPHONE CO	108152	3818 KOLLOCH DR, DALLAS	GASOLINE	6/17/94	, 6	E,Q	
* SPECIALTY FOODS	108556	2818 MERRELL RD, DALLAS	GASOLINE	10/10/94	2A , 1A	E,Q	
SRE LTD	094896	1000 SINGLETON BLVD, DALLAS	GASOLINE	3/15/90	2 , 2A	E,Q	
STAR ENTERPRISE	091039	13910 N CENTRAL EXPY, DALLAS	GASOLINE	8/18/86	2 , 2A	E,Q	
STAR ENTERPRISE	091456	6119 E MOCKINGBIRD LN, DALLAS	GASOLINE	9/10/87	2 , 3	E,Q	
STAR ENTERPRISE	091572	2285 LOOP 12 HWY, DALLAS	GASOLINE	12/17/87	2 , 2A	E,Q	
STAR ENTERPRISE	092209	11404 IH 35, DALLAS	GASOLINE	10/18/88	2B , 3	E,Q	
STAR ENTERPRISE	093171	5602 LOVERS LN, DALLAS	GASOLINE	6/27/89	2 , 3	E,Q	
STAR ENTERPRISE	093530	11231 N CENTRAL EXPY, DALLAS	GASOLINE, HYDR FLUID	9/06/89	2 , 4	E,Q	
STAR ENTERPRISE	094169	4404 W ILLINOIS AVE, DALLAS	GASOLINE	12/27/89	2 , 3	E,Q	
STAR ENTERPRISE	094322	1600 N PARK LN, DALLAS	GASOLINE	1/16/90	2A , 2A	E,Q	
STAR ENTERPRISE	094890	440 W Kiest BLVD, DALLAS	DIESEL	3/15/90	2 , 3	E,Q	
STAR ENTERPRISE	096756	3100 FOREST LN, DALLAS	GASOLINE	9/20/90	2 , 2A	E,Q	
STAR ENTERPRISE	096762	424 IH 35, DALLAS	GASOLINE, DIESEL	9/20/90	2 , 6	E,Q	
STAR ENTERPRISE	097173	15707 COIT RD, DALLAS	GASOLINE	11/08/90	2 , 3	E,Q	
STAR ENTERPRISE	098402	1400 NORTH PARK, DALLAS	GASOLINE, WASTE OIL	3/28/91	2 , 3	E,Q	
STAR ENTERPRISE	099018	9235 CARPENTER FWY, DALLAS	GASOLINE	5/19/92	2 , 3	E,Q	
STAR ENTERPRISE	099840	1453 DOWDY FERRY RD, HUTCHINS	DIESEL	9/18/91	1 , 1A	E,Q	
STAR ENTERPRISE	099959	607 CAMP WISDOM, DUNCANVILLE	GASOLINE	10/02/91	2 , 3	E,Q	
STAR ENTERPRISE	100235	2524 S LANCASTER, DALLAS	DIESEL	9/23/91	2A , 2A	E,Q	
STAR ENTERPRISE	100250	820 S CENTRAL, RICHARDSON	GASOLINE	11/12/91	2A , 2A	E,Q	
STAR ENTERPRISE	100596	10763 PRESTON RD, DALLAS	GASOLINE	10/24/91	2A , 2A	E,Q	
STAR ENTERPRISE	102269	2526 N CENTRAL EXWY, DALLAS	GASOLINE, WASTE OIL	4/22/92	2 , 2A	E,Q	
STAR ENTERPRISE	103516	4455 LOVERS LN, DALLAS	GASOLINE	7/19/92	2 , 2A	E,Q	
STAR ENTERPRISE	103544	8200 IH 35, DALLAS	GASOLINE	6/30/92	2 , 3	E,Q	
STAR ENTERPRISE	103968	905 S ZANG BLVD, DALLAS	GASOLINE	8/03/92	2 , 2A	E,Q	
STAR ENTERPRISE	104157	3303 W ILLINOIS, DALLAS	OTHER	9/21/92	2A , 2A	E,Q	
STAR ENTERPRISE	105108	633 CAMPBELL, RICHARDSON	GASOLINE	12/09/92	1 , 1A	E,Q	
STAR ENTERPRISE	106739	7014 IH 35, DALLAS	DIESEL	6/03/93	2 , 3	E,Q	
STAR ENTERPRISE	106793	2112 OCONNOR RD, IVING	UNKNOWN	6/16/93	2A , 1A	E,Q	
STAR ENTERPRISE	107778	3021 BOCHMAN DR, DALLAS	GASOLINE	2/23/94	2A , 2A	E,Q	
* STAR ENTERPRISE	107963	1946 E IH--35, CARROLLTON	GASOLINE	4/07/94	2A , 1A	E,Q	

TABLE 1
GROUND WATER CONTAMINATION CASE DESCRIPTIONS BY COUNTY
TEXAS NATURAL RESOURCE CONSERVATION COMMISSION

NEW CASES	FILE NAME	FILE NUMBER	LOCATION	CONTAMINATION DESCRIPTION	DATE	ENFORCEMENT STATUS	DATA QUALITY	SECTION 5.236
DALLAS								
PST								
*	STAR ENTERPRISE	107995	4707 S CENTRAL EXWY, DALLAS	GASOLINE	4/25/94	2A , 1A	E,Q	
	STARMARK FOODS	097085	10741 MILLER RD, DALLAS	GASOLINE, DIESEL	10/29/90	1 , 1A	E,Q	
	STONEBRIDGE MANAGEMENT	095955	1444 OAK LAWN AVE, DALLAS	DIESEL, WASTE OIL, UNKNOWN	6/25/90	2 , 2A	E,Q	
	STRASBURGER ENTERPRISES INC	104165	5931 IH 35, DALLAS	UNKNOWN	9/01/92	2A , 1A	E,Q	
	SULLIVAN TRANSFER	097333	3817 IRVING BLVD, DALLAS	GASOLINE, DIESEL	11/28/90	1 , 1A	E,Q	
	SULLIVAN TRANSFER COMPANY	099694	1610 OAKLAND ST, DALLAS	GASOLINE, DIESEL	9/16/91	2A , 1A	E,Q	
*	SUSCO INVESTMENTS	107813	4055 BELTLINE RD, ADDISON	GASOLINE	3/17/94	2A , 1A	E,Q	
	SWITZER PETROLEUM CO	091787	1310 W SPRING VALLEY RD, RICHARDSON	GASOLINE	1/01/88	2 , 2A	E,Q	
	SWITZER PETROLEUM CO	100447	4701 N GALLOWAY, MESQUITE	GASOLINE	10/09/91	5B , 1A	E,Q	
	SYSCO FOOD SERVICES INC	091540	14330 GILLIS RD, FARMERS BRANCH	GASOLINE	11/23/87	2 , 2A	E,Q	
	TAMKO ASPHALT PRODUCTS	100525	7910 S CENTRAL EXPY, DALLAS	DIESEL	10/16/91	2 , 2A	E,Q	
	TAYLOR PUBLISHING CO	091318	1550 W MOCKINGBIRD LN, DALLAS	AV-GAS	5/19/87	2 , 4	E,Q	
	TELECABLE INC	106718	1776 GREENVILLE AVE, RICHARDSON	GASOLINE	6/07/93	2A , 1A	E,Q	
	TEXACO REFINING & MARKETING	092484	3101 S GARLAND RD, GARLAND	GASOLINE	1/11/89	2B , 3	E,Q	
*	TEXACO REFINING & MARKETING	108177	4025 GASTON AVE, DALLAS	GASOLINE	6/22/94	2A , 2A	E,Q	
	TEXACO REFINING & MARKETING IN	092897	2847 ROYAL LN, DALLAS	UNKNOWN	5/01/89	2A , 2A	E,Q	
	TEXAS INDUSTRIES INC	103974	2202 MANANA RD, DALLAS	GASOLINE	9/03/92	2A , 1A	E,Q	
	TEXAS MEDICAL CENTER	092721	FANNIN ST, DALLAS	GASOLINE	3/21/89	2A , 1A	E,Q	
	TEXAS PRO AIR	092419	15407 ADDISON RD, ADDISON	JET FUEL	2/20/88	2 , 2A	E,Q	
	TEXIMAR TEXACO	091399	2525 VALLEY VIEW LN, FARMERS BRANCH	GASOLINE	7/21/87	5B , 2A	E,Q	
	THE CAR WASH CO	098516	6815 PRESTON RD, DALLAS	GASOLINE	4/05/91	1 , 1A	E,Q	
	THE SOUTHLAND CORPORATION	106756	7010 GREENVILLE AVE, DALLAS	GASOLINE	6/01/93	2A , 1A	E,Q	
	THE SWEARINGEN CO	095858	401 W AIRPORT FWY, IRVING	WASTE OIL	6/19/90	2 , 3	E,Q	
*	TIVOLI REALTY INC	108954	4915 LEMMON AVE, DALLAS	GASOLINE	1/10/95	2A , 1A	E,Q	
	TOBIAS S C (JERRY)	098003	10430 HARRY HINES, DALLAS	GASOLINE, WASTE OIL	2/15/91	1 , 1A	E,Q	
	TOM MCCURRY	096975	1330 N BELT LINE RD, IRVING	UNKNOWN	10/18/90	2 , 2A	E,Q	
	TOTAL PETROLEUM	095392	3325 TOWN EAST BLVD, MESQUITE	GASOLINE	5/07/90	2 , 4	E,Q	
	TOTAL PETROLEUM	102493	702 W CENTERVILLE, GARLAND	GASOLINE	4/16/92	2A , 2A	E,Q	
	TOTAL PETROLEUM	106459	102 E ARAPAHO, RICHARDSON	GASOLINE, DIESEL	5/06/93	2 , 4	E,Q	
	TOTAL PETROLEUM	106791	14300 JOSEY LN, FARMERS BRANCH	GASOLINE	6/16/93	2A , 2A	E,Q	
	TOTAL PETROLEUM INC	091358	5950 BROADWAY BLVD, GARLAND	UNKNOWN	6/30/87	2A , 2A	E,Q	
	TOTAL PETROLEUM INC	092178	2407 S HAMPTON RD, DALLAS	GASOLINE	9/27/88	2 , 4	E,Q	
	TOTAL PETROLEUM INC	094316	2300 BECKLEY AVE, DALLAS	GASOLINE	1/16/90	2 , 4	E,Q	
	TOTAL PETROLEUM INC	097870	10306 FERGUSON RD, DALLAS	GASOLINE	1/30/91	2A , 2A	E,Q	
	TOTAL PETROLEUM INC	098479	5816 KEENELAND PKWY, DALLAS	GASOLINE, DIESEL	4/04/91	2 , 2A	E,Q	

TABLE 1
GROUND WATER CONTAMINATION CASE DESCRIPTIONS BY COUNTY
TEXAS NATURAL RESOURCE CONSERVATION COMMISSION

NEW FILE CASES NAME	FILE NUMBER	LOCATION	CONTAMINATION DESCRIPTION	DATE	ENFORCEMENT STATUS	DATA QUALITY	SECTION 5.236
DALLAS							
PST							
	106799	104 S IH 45, WILMER	GASOLINE, DIESEL	6/16/93	2A , 2A	E,Q	
*	108554	2121 W MOCKINGBIRD LN, DALLAS	GASOLINE	9/16/94	2A , 1A	E,Q	
	092249	437 LOOP 12, DALLAS	GASOLINE	10/24/88	2 , 2A	E,Q	
	092005	7125 HARRY HINES BLVD, DALLAS	GASOLINE	7/14/88	2 , 2A	E,Q	
	094757	1500 DRAGON ST, DALLAS	GASOLINE	7/21/89	2 , 4	E,Q	
	096327	5302 W LOVERS LN, DALLAS	GASOLINE	8/03/90	2 , 2A	E,Q	
	091300	820 S BELT LINE RD, IRVING	UNKNOWN	5/08/87	2A , 2A	E,Q	
	091331	5534 DENTON DR, DALLAS	GASOLINE	6/03/87	2 , 2A	E,Q	
	091355	5200 HARRY HINES BLVD, DALLAS	GASOLINE	6/18/87	2 , 4	E,Q	
	092115	1360 N BECKLEY RD, LANCASTER	GASOLINE	5/24/88	2 , 2A	E,Q	
	092290	3522 COLE AVE, DALLAS	GASOLINE	11/14/88	2B , 3	E,Q	
	094113	4316 IH 635, DALLAS	WASTE OIL	12/18/89	2A , 2A	E,Q	
	102697	3250 N HAMPTON, DALLAS	GASOLINE	5/15/92	2 , 2A	E,Q	
	093788	7363 CEDAR SPRINGS, DALLAS	JET FUEL	10/24/89	2 , 3	E,Q	
	094576	146 PAYNE ST, DALLAS	GASOLINE	2/08/90	2 , 3	E,Q	
	103557	1511 BRYAN ST, DALLAS	GASOLINE	7/21/92	2 , 2A	E,Q	
	107066	2707 FLYNN, DALLAS	GASOLINE	9/20/93	2A , 6	E,Q	
*	108649	1711 CANTON ST, DALLAS	HYDR FLUID	10/25/94	2 , 2A	E,Q	
	107079	2224 N HOUSTON AVE, DALLAS	UNKNOWN	9/15/93	1 , 1A	E,Q	
	093461	2201 WATERVIEW PKWY, RICHARDSON	GASOLINE	8/18/89	2 , 2A	E,Q	
	094523	3800 UNIVERSITY, DALLAS	UNKNOWN	1/31/90	2B , 3	E,Q	
	091417	HWY 303, GRAND PRAIRIE	GASOLINE	8/03/87	2A , 2A	E,Q	
	091627	SEAGOVILLE, SEAGOVILLE	GASOLINE	8/26/88	1 , 1A	E,Q	
	104428	FOREST LN, DALLAS	GASOLINE	9/18/92	2A , 1A	E,Q	
	106933	2819 N FITZHUGH, DALLAS	OTHER	8/03/93	2 , 2A	E,Q	
*	107802	2424 INWOOD RD, DALLAS	GASOLINE	3/08/94	2 , 2A	E,Q	
*	108602	3000 BLK JOSEY LN, CARROLLTON	GASOLINE	9/26/94	1 , 1A	E,Q	
	097921	DALLAS NAS ST, DALLAS	DIST F OIL	2/05/91	2 , 3	E,Q	
	104909	DALLAS NAS, DALLAS	WASTE OIL, JET FUEL	10/23/92	1 , 1A	E,Q	
	095518	2400 DFW TURNPIKE, DALLAS	DIESEL	5/17/90	2A , 2A	E,Q	
	100640	4460 ALPHA RD, DALLAS	UNKNOWN	10/29/91	2 , 5	E,Q	
	106786	10390 BICKHAM RD, DALLAS	GASOLINE, DIESEL	6/23/93	2A , 1A	E,Q	
	094110	2640 FOREST LN, DALLAS	WASTE OIL	12/18/89	2A , 2A	E,Q	
	099937	10551 NEW CHURCH RD, DALLAS	GASOLINE, WASTE OIL	10/02/91	2 , 2A	E,Q	
	098067	521 E 3RD ST, LANCASTER	GASOLINE	2/22/91	1 , 1A	E,Q	

TABLE 1
GROUND WATER CONTAMINATION CASE DESCRIPTIONS BY COUNTY
TEXAS NATURAL RESOURCE CONSERVATION COMMISSION

NEW FILE	FILE	LOCATION	CONTAMINATION	DATE	ENFORCEMENT	DATA	SECTION
CASES NAME	NUMBER		DESCRIPTION		STATUS	QUALITY	5.236

DALLAS							
PST							
	102267	111 S DALLAS ST, LANCASTER	GASOLINE	4/15/92	2A , 1A	E,Q	
	095390	1515 BIG TOWN BLVD, MESQUITE	DIESEL	5/07/90	2 , 3	E,Q	
	106483	1133 EMPIRE CENTRAL, DALLAS	OTHER	4/19/93	2 , 4	E,Q	
*	108740	100 S GREENVILLE, RICHARDSON	GASOLINE	10/21/94	5B , 1A	E,Q	
	101278	7300 VALLEY VIEW LN, DALLAS	GASOLINE, WASTE OIL	12/27/91	2 , 2A	E,Q	
*	108452	4500 IRVING BLVD, DALLAS	WASTE OIL, DIESEL	8/19/94	2A , 1A	E,Q	
	104897	9701 DENTON DR, DALLAS	GASOLINE, DIESEL	12/22/92	1 , 1A	E,Q	
WUD							
	0570082	D BAR MOBILE HOME RANCH	TETRACHLOROETHYLENE	12/30/92	2 , 2A	E,Q,V,2	
DAWSON							
PST							
	093075	1900 SEMINOLE, LAMESA	DIESEL	6/09/89	2 , 3	E,Q	
	094198	1311 N DALLAS AVE, LAMESA	GASOLINE	1/04/90	2 , 2A	E,Q	
	099636	PO BOX 180, WELCH	GASOLINE	7/24/91	2 , 2A	E,Q	
	094305	411 N BRYAN, LAMESA	GASOLINE	1/15/90	1 , 1A	E,Q	
	094312	1312 N DALLAS, LAMESA	DIESEL	1/16/90	2 , 2A	E,Q	
	094494	FM 2052, LAMESA	GASOLINE	1/29/90	2 , 2A	E,Q	
	095148	304 S 1ST ST, LAMESA	GASOLINE	4/04/90	2 , 3	E,Q	
	093850	1102 N DALLAS, LAMESA	GASOLINE	10/25/89	2 , 3	E,Q	
	094199	909 N 4TH, LAMESA	GASOLINE	1/04/90	2 , 2A	E,Q	
	096331	701 S DALLAS, LAMESA	GASOLINE	8/03/90	1 , 1A	E,Q	
	094390	802 S DALLAS, LAMESA	GASOLINE	1/23/90	1 , 1A	E,Q	
	094329	1502 N DALLAS, LAMESA	GASOLINE	1/17/90	2 , 2A	E,Q	
	101779	711 S BRYAN, LAMESA	GASOLINE	3/18/92	2A , 1A	E,Q	Y
	092112	211 S DALLAS, LAMESA	GASOLINE	9/01/88	2 , 2A	E,Q	
	092553	611 N 4TH, LAMESA	GASOLINE	2/01/89	2 , 4	E,Q	
	099145	5TH ST, ACKERLY	GASOLINE	6/05/91	2 , 2A	E,Q	
	093245	HWY 87, LAMESA	DIESEL	7/13/89	2A , 1A	E,Q	
	094823	HWY 349, PATRICIA	GASOLINE	3/09/90	2A , 2A	E,Q	
	094826	410 N DALLAS, LAMESA	GASOLINE	3/09/90	2 , 2A	E,Q	
DE WITT							
PST							
	100709	FM 3402, CUERO	DIESEL, WASTE OIL	11/25/91	2 , 2A	E,Q	
	098722	413 S ESPLANADE, CUERO	GASOLINE	4/23/91	2 , 2A	E,Q	
*	108183	323 MAIN, YORKTOWN	GASOLINE	6/16/94	2A , 2A	E,Q	

TABLE 1
GROUND WATER CONTAMINATION CASE DESCRIPTIONS BY COUNTY
TEXAS NATURAL RESOURCE CONSERVATION COMMISSION

NEW FILE CASES NAME	FILE NUMBER	LOCATION	CONTAMINATION DESCRIPTION	DATE	ENFORCEMENT STATUS	DATA QUALITY	SECTION 5.236

DEAF SMITH							
PST							
NEWTON LLOYD	098619	907 S MAIN, HEREFORD	GASOLINE	4/15/91	2 , 2A	E,Q	
UNKNOWN	092201	MUNICIPAL WELL NO.3, HEREFORD	UNKNOWN	10/04/88	5B , 1A	E,Q	
WUD							
CITY OF HEREFORD, WELL #3	0590001		BENZENE	7/05/89	2 , 2B	E,Q,V,2	
DENTON							
IHW							
DAVIS UTILITIES HYDRAULICS	52201	753 S. HWY. 121, LEWISVILLE, TX.	TPH, BTEX	1/18/94	1C , 2	E	
MSW							
CITY OF FARMERS BRANCH: MW-4.	MSW01312A	0.8 MI. S OF SH 121, N OF ELM FORK OF TRINITY R., 1.5 MI. W OF FM 2281, HEBRON, TX.	TDS, Cl, 1,1-DICHLOROETHANE, AND 1,1-DICHLOROETHYLENE.	6/27/91	2B , 2A	E,Q	
PST							
ACCELERATED CHRISTIAN EDUC	107115	2600 ACE LN, LEWISVILLE	DIESEL	9/20/93	2A , 1A	E,Q	
ARROW INDUSTRIES INC	099247	2625 BELT LINE RD, CARROLLTON	CHEMICAL	6/13/91	2 , 2A	E,Q	
ARROW INDUSTRIES, INC.	091871	1705 JOHN CONNALLY DR, CARROLLTON	CHEMICAL	5/05/88	2 , 2A	E,Q	
BAKER FRED	104159	1001 N BROADWAY, CARROLLTON	UNKNOWN	9/01/92	2A , 1A	E,Q	
CARUTHERS OIL CO INC	092922	1189 S STEMMONS FWY, LEWISVILLE	GASOLINE	5/05/89	2 , 3	E,Q	
* CHEVRON USA	108474	2802 E HWY 121, LEWISVILLE	GASOLINE	9/08/94	2A , 1A	E,Q	
CHEVRON USA INC	095513	1901 BELT LINE RD, CARROLLTON	GASOLINE	5/16/90	2 , 4	E,Q	
CHEVRON USA INC	098616	797 S STEMMONS FWY, LEWISVILLE	GASOLINE	4/15/91	2 , 2A	E,Q	
* CHEVRON USA PRODUCTS CO	106633	1914 E IH--35, CARROLLTON	GASOLINE	7/01/93	2A , 2A	E,Q	
* CRAIG SINGER	108553	4513 OLD DENTON RD, CARROLLTON	GASOLINE	10/07/94	2A , 1A	E,Q	
DENTON CENTER JOINT VENTURE	094341	906 W UNIVERSITY DR, DENTON	CHEMICAL	1/18/90	2A , 1A	E,Q	
DIAMOND SHAMROCK REF & MKTG CO	091371	1300 BELT LINE RD, CARROLLTON	GASOLINE	7/07/87	2 , 3	E,Q	
DIAMOND SHAMROCK REF & MKTG CO	092008	1900 JOSEY LN, CARROLLTON	GASOLINE	7/19/88	2 , 2A	E,Q	
EBERHART ROBERT	102029	1103 W UNIVERSITY, DENTON	GASOLINE	3/16/92	2A , 2A	E,Q	
EXXON COMPANY USA	091082	725 W MAIN, LEWISVILLE	GASOLINE	5/13/86	2 , 6	E,Q	
EXXON COMPANY USA	092204	700 S STEMMONS FWY, DENTON	GASOLINE	6/13/88	2 , 2A	E,Q	
EXXON COMPANY USA	092218	1805 ALICE, DENTON	GASOLINE	10/18/88	2 , 4	E,Q	
EXXON COMPANY USA	095140	1901 N ELM, DENTON	GASOLINE	4/04/90	2 , 3	E,Q	
EXXON COMPANY USA	097825	1914 BELT LINE RD, CARROLLTON	UNKNOWN	1/25/91	2 , 3	E,Q	
FDIC C/O AMRESKO MGMT INC	098427	1144 STEMMONS FWY, LEWISVILLE	WASTE OIL, CHEMICAL	7/24/91	1 , 1A	E,Q	
FIRST COMMERCIAL REALTY	106674	603 S DENTON DR, LAKE DALLAS	GASOLINE	5/20/93	2A , 1A	E,Q	
FRANCIS OIL CO	093690	1500 S BROADWAY BLVD, CARROLLTON	GASOLINE	10/12/89	1 , 1A	E,Q	
GTE OF THE SOUTHWEST	104621	1132 FM 407, LEWISVILLE	GASOLINE	10/23/92	2 , 5	E,Q	

TABLE 1
GROUND WATER CONTAMINATION CASE DESCRIPTIONS BY COUNTY
TEXAS NATURAL RESOURCE CONSERVATION COMMISSION

NEW FILE CASES NAME	FILE NUMBER	LOCATION	CONTAMINATION DESCRIPTION	DATE	ENFORCEMENT STATUS	DATA QUALITY	SECTION 5.236
DENTON							
PST							
HARKEN MARKETING CO	095206	IH 35, LEWISVILLE	GASOLINE	4/13/90	1 , 1A	E,Q	
HAYES LEASING CO INC	105220	1845 E IH 35, CARROLLTON	GASOLINE, DIESEL	12/16/92	2A , 2A	E,Q	
INDIAN FORK JOINT VENTURE	099654	HEBRON PKWY, CARROLLTON	UNKNOWN	7/30/91	2 , 2A	E,Q	
INLAND CONTAINER CORP	102508	2605 BELTLINE RD, CARROLLTON	DIESEL	4/08/92	2 , 3	E,Q	
INLAND CONTAINER CORP	102509	2605 BELTLINE RD, CARROLLTON	DIESEL, OTHER	4/08/92	2 , 3	E,Q	
KELSOE OIL COMPANY	091680	1026 N MILL, LEWISVILLE	GASOLINE	2/22/88	2A , 1A	E,Q	
KELSOE OIL COMPANY	094604	1010 OAK ST, ROANOKE	GASOLINE	2/12/90	2A , 2A	E,Q	
KELSOE OIL COMPANY	101834	397 PARKWAY, LEWISVILLE	GASOLINE	3/03/92	2 , 2A	E,Q	
KELSOE TRACTOR CO	107630	102 MAIN ST, LAKE DALLAS	OTHER	1/27/94	2A , 1A	E,Q	
LAKE CITIES LAND DEVELOPMENT	101694	FM 2181, HICKORY CREEK	DIESEL	2/05/92	2 , 3	E,Q	
LASSITER JOHN	102374	315 FT WORTH DR, DENTON	GASOLINE, UNKNOWN	4/24/92	2 , 2A	E,Q	
LEWISVILLE ISD	092093	TIMBERCREEK, LEWISVILLE	DIESEL	8/25/88	2 , 2A	E,Q	
* LOVES COUNTRY STORES	107521	IH-35, SANGER	DIESEL	1/30/95	2A , 1A	E,Q	
MCMAHAN OIL CO	102939	412 N BELL, DENTON	UNKNOWN	5/14/92	2 , 3	E,Q	
* MCMAHAN OIL COMPANY	108765	1205 E UNIVERSITY DR, DENTON	GASOLINE	11/16/94	2A , 1A	E,Q	
MERICO INC	101990	1905 COUNTRY CLUB DR, CARROLLTON	GASOLINE, DIESEL, WASTE OIL	3/05/92	2 , 2A	E,Q	
MINASIAN ARTIN	099797	1026 N MILL ST, LEWISVILLE	GASOLINE	8/08/91	2A , 1A	E,Q	
MOBIL OIL CORP	091816	4001 STEMMONS BLVD, DENTON	GASOLINE	4/27/88	2A , 1A	E,Q	
MOBIL OIL CORP	092161	1001 FOX AVE, LEWISVILLE	GASOLINE	8/01/88	2 , 3	E,Q	
MOBIL OIL CORP	093703	2400 IH 35, DENTON	GASOLINE	10/12/89	2 , 3	E,Q	
MOBIL OIL CORP	094631	3055 OLD DENTON RD, CARROLLTON	GASOLINE	2/15/90	2 , 5	E,Q	
MOBIL OIL CORP	099332	1298 W MAIN ST, LEWISVILLE	GASOLINE	6/24/91	2 , 3	E,Q	
MOBIL OIL CORP	099955	1010 W TRINITY MILLS RD, CARROLLTON	GASOLINE	8/22/91	2 , 4	E,Q	
MOBIL OIL CORP	102691	2745 BELTLINE RD, CARROLLTON	GASOLINE	4/22/92	2 , 2A	E,Q	
* MOBIL OIL CORP	108766	936 FORT WORTH DR, DENTON	GASOLINE	11/16/94	2A , 1A	E,Q	
MOLLER OIL CO	094606	6421 E IH 35, DENTON	DIESEL	1/05/90	2A , 1A	E,Q	
MURR & COMPANY	093417	511 W UNIVERSITY DR, DENTON	GASOLINE	8/08/89	2 , 2A	E,Q	
NATIONAL CONVENIENCE STORES	091104	5208 S COLONY BLVD, THE COLONY	GASOLINE	8/25/86	2 , 2A	E,Q	
NATIONAL CONVENIENCE STORES	107152	4610 FM 423, THE COLONY	GASOLINE	9/15/93	1 , 1A	E,Q	
PACER CONTRACTING CO	100066	1504 JACKSON ST, CARROLLTON	GASOLINE, DIESEL	9/16/91	2 , 3	E,Q	
PADAYACHEE S K	093869	1600 S IH 35, CARROLLTON	GASOLINE	11/01/89	2A , 1A	E,Q	
RAMSEY JAMES	100282	7228 N MAIN ST, THE COLONY	GASOLINE	9/26/91	5B , 1A	E,Q	
ROSENBERG MA MARCUS	101841	2625 E BELTLINE RD, CARROLLTON	DIESEL	2/19/92	2A , 1A	E,Q	
RUNNELL OIL CO	100116	1825 W UNIVERSITY DR, DENTON	GASOLINE	9/17/91	2A , 2A	E,Q	

TABLE 1
GROUND WATER CONTAMINATION CASE DESCRIPTIONS BY COUNTY
TEXAS NATURAL RESOURCE CONSERVATION COMMISSION

NEW FILE CASES NAME	FILE NUMBER	LOCATION	CONTAMINATION DESCRIPTION	DATE	ENFORCEMENT STATUS	DATA QUALITY	SECTION 5.236
DENTON							
PST							
SAFETY KLEEN CORPORATION	091626	1722 COOPER RD, DENTON	DIESEL	1/22/88	2 , 2A	E,Q	
SHELL OIL CO	095562	1601 E IH 35, CARROLLTON	WASTE OIL	5/21/90	2 , 2A	E,Q	
SOUTHLAND CORPORATION	091056	1865 ROSEMEADE PKWY, CARROLLTON	GASOLINE	6/17/86	2 , 2A	E,Q	
STAR ENTERPRISE	091581	802 S STEMMONS FWY, LEWISVILLE	GASOLINE	12/28/87	2A , 2A	E,Q	
STAR ENTERPRISE	098981	1597 W MAIN, LEWISVILLE	GASOLINE	5/16/91	2 , 2A	E,Q	
* STAR ENTERPRISE	108340	1131 S STEMMONS FWY, LEWISVILLE	GASOLINE	7/22/94	2A , 1A	E,Q	
SUNRISE ENTERPRISE	094957	733 FT WORTH, DENTON	GASOLINE	3/22/90	2 , 2A	E,Q	
TEXAS DEPT OF PUBLIC SAFETY	096281	820 N LOOP 288, DENTON	GASOLINE	7/30/90	2B , 3	E,Q	
TEXAS NEW MEXICO POWER CO	106502	753 E HWY 121, LEWISVILLE	WASTE OIL, OTHER	4/16/93	2D ,	E,Q	
TRIPLE A OIL CO INC	101881	401 S HWY 377, ARGYLE	GASOLINE, DIESEL	3/03/92	2A , 2A	E,Q	
UNKNOWN	093215	713 SUN VALLEY, DENTON	CHEMICAL	7/06/89	5B , 1A	E,Q	
UNOCAL CORP - AUTO TRUCK STOPS	093689	6420 N IH 35, DENTON	GASOLINE	10/12/89	2A , 2A	E,Q	
DICKENS							
PST							
FIRST BAPTIST CHURCH	093101	102 TWO, SPUR	UNKNOWN	6/23/89	1 , 1A	E,Q	
TODD LEONARD	095177	601 W HARRIS, SPUR	GASOLINE	4/09/90	2A , 1A	E,Q	
WYLIE INC	096502	HWY 82, DICKENS	GASOLINE	8/20/90	2 , 3	E,Q	
DIMITT							
PST							
BURNS FRED DISTRIBUTING CO	098965	400 N 1ST ST, CARRIZO SPRINGS	GASOLINE	5/16/91	2 , 3	E,Q	
EXXON COMPANY USA	098556	102 N 1ST ST, CARRIZO SPRINGS	GASOLINE	4/10/91	2 , 4	E,Q	
DONLEY							
PST							
TXDOT	099709	CLARENDON, CLARENDON	GASOLINE	9/17/91	1 , 1A	E,Q	
DUVAL							
PST							
DIAMOND SHAMROCK REF & MKTG CO	095155	HWY 359, SAN DIEGO	GASOLINE	4/05/90	2A , 2A	E,Q	
DIAMOND SHAMROCK REF & MKTG CO	098031	322 S NORTON, FREER	GASOLINE	2/20/91	2 , 4	E,Q	
EASTLAND							
IHW							
GE RAILCAR SERVICES CORPORATION	32088	TIFFIN RD., P.O. BOX 115, RANGER	SOLVENTS, DICHLOROPROPANE, VINYL CHLORIDE, BENZENE, CHLOROBENZENE, HC'S	8/01/81	3A,3B , 5	E,Q,V,2,3	

TABLE 1
GROUND WATER CONTAMINATION CASE DESCRIPTIONS BY COUNTY
TEXAS NATURAL RESOURCE CONSERVATION COMMISSION

NEW FILE CASES NAME	FILE NUMBER	LOCATION	CONTAMINATION DESCRIPTION	DATE	ENFORCEMENT STATUS	DATA QUALITY	SECTION 5.236
EASTLAND							
PCD							
SONICS INTERNATIONAL STATE SUPERFUND SITE	WDW 116/137	APPROXIMATELY 2 MILES WEST OF RANGER TX ON F.M. 101	TRICHLOROETHANE, DICHLOROETHANE, CHLOROFORM	11/16/90	5B , 3	E,Q,V,1,2,3	
PST							
FIRST STATE BANK DELEON	099138	601 E HWY 80, RANGER	GASOLINE	6/04/91	1 , 1A	E,Q	
GERMANY JACK (MRS)	094660	513 W MAIN ST, EASTLAND	GASOLINE	2/23/90	5B , 3	E,Q	
GERMANY JACK (MRS)	095265	503 W MAIN ST, EASTLAND	GASOLINE	4/19/90	5B , 3	E,Q	
ECTOR							
FOD							
BJ SERVICES COMPANY U.S.A.		2205 WEST SECOND STREET, ODESSA, TX	TPH, BENZENE, TOLUENE, EHTYLBENZENE, P-&M-XYLENE, O-XYLENE	5/05/93	2 , 3	E,Q	
HOMCO INTERNATIONAL, INC.		2122 MAURICE ROAD, ODESSA, TX	VINYL CHLORIDE, CIS-1,2 DICHLOROETHENE, TRANS-1,2 DICHLOROETHENE, TETRACHLORORTHANE, TRICHLOROETHENE	6/21/93	2 , 3	E,Q,V,2	
STEPHENS RENTAL CO., INC. TRICO INDUSTRIES, INC.	EF9008486	4610 W. HIGHWAY 80, ODESSA, TX 3218 KERMIT HIGHWAY, ODESSA, TX	ALCOHOLS, HYDROCARBONS CHROMIUM	8/29/90 6/30/92	2C , 4 2 , 3	E,Q E,Q	
IHW							
* AIR LIQUIDE AMERICA CORP. BAKER PERFORMANCE CHEMICALS - ODESSA	30685 32536	3114 1/2 W. 2ND STREET, ODESSA 410 HILLMONT, ODESSA	ACETONE BENZENE, ETHYL BENZENE	3/31/94 11/05/86	1B , 2B 1B , 2B	EQV23 EQV23	
BJ SERVICES COMPANY, USA CHEMICAL ENTERPRISES, INC. (W.R. GRACE)	32316 34599	2505 WEST 2ND ST, ODESSA 13000 WEST MURPHY ST, (US 80 & I 20), ODESSA	TPH, BTEX PESTICIDES, ARSENIC, BENZENE , SULFUR	3/01/93 3/01/85	1B , 2A 3B , 3	E V3	
COLTEC IND (FRANCE COMPRESSOR)	31868	4147 JACKSON AVENUE, ODESSA	CHROME	5/08/87	2A , 5	E	
CONTINENTAL PRODUCTS ECTOR DRUM, INC.	30251 31752	100 INDUSTRIAL AVE., ODESSA 2502 MARCO, ODESSA	HEXAVALENT CHROMIUM CHROMIUM, SOLVENTS	1/01/85 12/18/84	3 , 3 1A , 2A	E E	
EL PASO PRODUCTS (REXENE)	30142	SOUTH GRANDVIEW ST., ODESSA	BENZENE, PETROLEUM HYDROCARBONS (FREE & DISSOLVED), XYLENE, NAPHTHA CHROMIUM, ZINC, DICHLOROETHYLENE, VINYL CHLORIDE	12/15/86	3A,3B , 4,5	E,Q,V,2,3	
HOMCO INTERNATIONAL, INC.	52075	2122 MAURICE RD, ODESSA		8/15/91	2A , 2A	E	

TABLE 1
GROUND WATER CONTAMINATION CASE DESCRIPTIONS BY COUNTY
TEXAS NATURAL RESOURCE CONSERVATION COMMISSION

NEW FILE CASES NAME	FILE NUMBER	LOCATION	CONTAMINATION DESCRIPTION	DATE	ENFORCEMENT STATUS	DATA QUALITY	SECTION 5.236

ECTOR							
IHW							
KATTY INDUSTRIES, INC.	30926	8326 WEST COUNTY ROAD, ODESSA	CHROMIUM	1/01/82	3B , 5	EQV23	
LIEGH METAL COATING	31675	2725 WEST 81ST STREET, ODESSA	CHROME	10/31/89	4A , 4	EQV	
MONARCH ROD SERVICE	39986	153 MOSS AVENUE, ODESSA	NAPTHA, LEAD	1/01/90	3 , 3	E	
NATIONAL CHROMIUM CORP	31733	2026 STEVENS ROAD, ODESSA	CHROMIUM	1/01/89	4A , 1A	EV2	
* PERMIAN CHEMICAL	31979	PRONTO ROAD, HWY 80 AND I-20, ODESSA	INORGANIC SALTS, PB & CR IN UPPER AND LOWER AQUIFERS, CHLORIDES	1/01/89	4A , 1A	EV2	
REALTY ALLIANCE (BONNET RESOURCES)	52030	4417 W. 42ND STREET, ODESSA	BTEX, NAPHTHALENE	2/18/91	2D , 2B	EQV1	
SHELL OIL COMPANY - ODESSA	30258	S. GRANDVIEW ST., ~3 MI S. OF DOWNTOWN ODESSA	HYDROCARBONS, METALS	1/14/86	3A,3B , 4,5	E,Q,V,2,3	
SIVALLS TANKS, INC.	35690	2200 E. 2ND STREET, ODESSA	CHROMIUM	5/15/86	3B , 3	EQ	
TRICO	34658	3218 KERMIT HWY, ODESSA	CHROMIUM	5/01/91	2B , 2A	EQ	
WESTERN CO. NA - ODESSA	30694	8100 W. MURPHY, ODESSA	BARIUM, BENZENE, ARSENIC	9/11/90	2A , 2A	EQV23	
WILSON SYSTEMS, INC.	52108	TJ MARTIN LEASE, S. COWDEN FIELD, ODESSA	BENZENE, BRINE, OILY WASTE CONSITUENTS	2/01/92	3C , 2B	EQ	
PCD							
LEIGH METALS		N/W ODESSA, S. OF 83RD ST. AND W. OF BEESON ST.	HEXAVALENT CHROMIUM	8/01/84	5B , 4	E,Q,V,2,3	
ODESSA CHROMIUM 1 SUPERFUND SITE-MULTIPLE PRPS		N/W ODESSA, WEST OF COUNTY RD, WEST BETWEEN 37TH AND 48TH STREETS	HEXAVALENT CHROMIUM	2/28/86	5A , 4	E,Q,V,2,3	
ODESSA CHROMIUM IIN SUPERFUND SITE		N/W ODESSA, W. OF COUNTY RD. WEST, BETWEEN 57TH AND 61ST ST	HEXAVALENT CHROMIUM	1/06/86	5A , 4	E,Q,V,1,2	
ODESSA CHROMIUM IIS SUPERFUND SITE-MULTIPLE PRPS		N/W ODESSA, WEST OF COUNTY RD. WEST, BETWEEN 50TH AND 57TH STREETS	HEXAVALENT CHROMIUM	1/06/86	5A , 4	E,Q,V,2,3	
PERMIAN CHEMICAL STATE SUPERFUND SITE		ON PRONTO RD, SOUTH OF HWY. 80, EAST OF ODESSA TXD087491528	TOTAL DISSOLVED SOLIDS	8/15/85	5B , 2	Q	
PRECISION MACHINE STATE SUPERFUND SITE	30877	500 WEST OLIVE ST ODESSA, TX (A STATE SUPERFUND SITE - ON REGISTRY 1988)	CHROMIUM	3/16/87	5B , 2A	E,Q,V,2,3	
PST							
BASIN ACIDIZING INC	092289	8400 ANDREWS HWY, ODESSA	GASOLINE	11/08/88	2 , 2A	E,Q	
BIDCO (JIM GOLDEN)	091824	312 2ND ST, ODESSA	GASOLINE	4/27/88	2 , 2A	E,Q	
BONNET RESOURCES CORP	100723	3800 E 42ND ST, ODESSA	UNKNOWN	11/20/91	2A , 1A	E,Q	
CENTRAL FREIGHT LINES	094183	600 EXPRESSWAY, ODESSA	DIESEL	12/27/89	2 , 4	E,Q	
CHEVRON USA INC	093730	1363 E 8TH ST, ODESSA	GASOLINE	10/18/89	2 , 4	E,Q	
DIAMOND SHAMROCK	100875	803 S CRANE, ODESSA	GASOLINE	12/20/91	2 , 2A	E,Q	

TABLE 1
GROUND WATER CONTAMINATION CASE DESCRIPTIONS BY COUNTY
TEXAS NATURAL RESOURCE CONSERVATION COMMISSION

NEW FILE CASES NAME	FILE NUMBER	LOCATION	CONTAMINATION DESCRIPTION	DATE	ENFORCEMENT STATUS	DATA QUALITY	SECTION 5.236

ECTOR							
PST							
DIAMOND SHAMROCK REF & MKTG CO	100108	620 E 8TH ST, ODESSA	GASOLINE	10/02/91	2 , 6	E,Q	
E E HENSLEY AND SONS	095094	1601 S GRANT AVE, ODESSA	GASOLINE	3/29/90	2 , 2A	E,Q	
E Z MART STORES INC	104149	1607 W CITY RD, ODESSA	GASOLINE	9/01/92	2 , 5	E,Q	
EASLEY ED	094374	701 N GRANDVIEW, ODESSA	GASOLINE	1/22/90	5B , 1A	E,Q	
EXXON COMPANY USA	099040	1100 E 42ND ST, ODESSA	GASOLINE	5/23/91	2 , 2A	E,Q	
EXXON COMPANY USA	100429	2544 ANDREWS HWY, ODESSA	GASOLINE	11/27/91	2A , 2A	E,Q	
EXXON COMPANY USA	100827	2701 N GRANDVIEW, ODESSA	GASOLINE	12/02/91	2A , 2A	E,Q	
EXXON COMPANY USA	105224	1601 N CTY RD WEST, ODESSA	GASOLINE	2/05/93	2A , 2A	E,Q	
FINA OIL & CHEMICAL CO	092506	602 E 2ND ST, ODESSA	GASOLINE	1/11/89	2 , 2A	E,Q	Y
FINA OIL & CHEMICAL CO	096557	5202 N DIXIE, ODESSA	GASOLINE	8/27/90	2 , 4	E,Q	
FLINT ENGINEERING & CONSTRUCT	097135	W LOOP 338, ODESSA	GASOLINE, DIESEL	11/06/90	1 , 1A	E,Q	
HALLIBURTON SERVICES	095310	12924 W HWY 80, ODESSA	GASOLINE	4/27/90	2A , 2A	E,Q	
JOHNSON BROS OIL CO	095763	620 E 2ND ST, ODESSA	GASOLINE	6/12/90	2 , 2A	E,Q	
JOHNSON BROS OIL CO	097441	2035 ANDREWS HWY, ODESSA	GASOLINE	12/07/90	2A , 2A	E,Q	
KENT DISTRIBUTORS	091633	601 N CTY ROAD, ODESSA	GASOLINE	1/11/88	2A , 2A	E,Q	
LOGSDON DARREL	096878	1124 N GRANT, ODESSA	GASOLINE, CHEMICAL	10/08/90	1 , 1A	E,Q	
MESA LTD. PARTNERS	091698	3001 KERMIT HWY, ODESSA	DIESEL	3/01/88	2 , 2A	E,Q	
PHILLIPS PETROLEUM COMPANY	095338	1411 W 2ND, ODESSA	DIESEL	5/01/90	2 , 2A	E,Q	
RIO GRANDE DISTRIBUTORS INC	097439	1700 S GRANT, ODESSA	GASOLINE	12/07/90	5B , 1A	E,Q	
RIO GRANDE DISTRIBUTORS INC	097652	1201 N GRANT ST, ODESSA	GASOLINE	1/04/91	2 , 2A	E,Q	
SMALL BUSINESS ADMINISTRATION	098821	3734 KERMIT HWY, ODESSA	GASOLINE	5/07/91	1 , 1A	E,Q	
SOUTHLAND CORP	106953	2626 N GRANDVIEW, ODESSA	GASOLINE	8/06/93	2 , 3	E,Q	
SOUTHLAND CORP	106956	600 S GRANDVIEW, ODESSA	GASOLINE	8/03/93	2A , 1A	E,Q	
SOUTHLAND CORP	106967	1523 N HARLESS, ODESSA	GASOLINE	8/06/93	2A , 1A	E,Q	
SOUTHLAND CORP	106968	801 N HARLESS, ODESSA	GASOLINE	8/06/93	2A , 1A	E,Q	
SOUTHLAND CORP	106990	1101 E 42ND ST, ODESSA	GASOLINE	8/10/93	1 , 1A	E,Q	
* SOUTHLAND CORP	107849	801 GOLDER, ODESSA	GASOLINE	3/03/94	2A , 2A	E,Q	
* SOUTHLAND CORP	107850	1401 W UNIVERSITY, ODESSA	GASOLINE	3/03/94	2A , 2A	E,Q	
* SOUTHLAND CORP	107851	3800 E 52ND ST, ODESSA	GASOLINE	3/03/94	2A , 2A	E,Q	
* SOUTHLAND CORP	107852	1000 N GRANT, ODESSA	GASOLINE	3/03/94	2A , 2A	E,Q	
* SOUTHLAND CORP	107856	4100 E 52ND, ODESSA	GASOLINE	3/03/94	2A , 2A	E,Q	
SOUTHLAND CORPORATION	091699	603 E 2ND ST, ODESSA	GASOLINE	2/11/88	2 , 4	E,Q	
SOUTHLAND CORPORATION	097088	6001 EASTRIDGE, ODESSA	GASOLINE	10/29/90	2 , 2A	E,Q	
SOUTHLAND CORPORATION	097136	2712 E 8TH ST, ODESSA	GASOLINE	11/06/90	1 , 1A	E,Q	
SOUTHLAND CORPORATION	097137	2700 N DIXIE, ODESSA	GASOLINE	11/06/90	1 , 1A	E,Q	

TABLE 1
GROUND WATER CONTAMINATION CASE DESCRIPTIONS BY COUNTY
TEXAS NATURAL RESOURCE CONSERVATION COMMISSION

NEW FILE CASES NAME	FILE NUMBER	LOCATION	CONTAMINATION DESCRIPTION	DATE	ENFORCEMENT STATUS	DATA QUALITY	SECTION 5.236

ECTOR							
PST							
	SOUTHLAND CORPORATION	101045	601 W 2ND ST, ODESSA	GASOLINE	12/16/91	2 , 3	E,Q
*	SOUTHWEST CONVENIENCE STORES	108110	3900 TANGLEWOOD, ODESSA	GASOLINE	5/23/94	2A , 1A	E,Q
	TMBR SHARP DRILLING INC	101042	8700 SPRAGUE, ODESSA	GASOLINE	12/16/91	2A , 1A	E,Q
	TREANOR PARTNERS	099710	815 W MURPHY, ODESSA	GASOLINE, DIESEL, WASTE OIL	8/05/91	1 , 6	E,Q
	UNKNOWN	091404	UNKNOWN, NOTREES	UNKNOWN	6/01/87	5B , 2A	E,Q
	UNKNOWN	093577	HWY 3855, ODESSA	GASOLINE	9/13/89	2A , 1A	E,Q
	UNKNOWN	096128	1123 N GRANT, ODESSA	GASOLINE	7/11/90	5B , 1A	E,Q
	US POSTAL SERVICE	096877	200 N TEXAS, ODESSA	GASOLINE	10/08/90	2 , 2A	E,Q
	WOOD OIL COMPANY	092046	721 N CTY RD, ODESSA	GASOLINE	8/02/88	2 , 3	E,Q
EL PASO							
IHW							
	ASARCO - EL PASO	31235	PAISANO DRIVE AT EXECUTIVE, EL PASO	DIESEL, ARSENIC, COPPER, LEAD , ZINC	1/01/85	3C , 2A	EQV23
	BORDER STEEL MILLS	31209	IH-10 & VINTON RD, VINTON, TX	ORGANICS	1/26/90	3A , 2	E,Q
	CHEVRON OIL CO	30605	TROWBRIDGE & MARKET, S OF IH10, EL PASO	BTEX, DIESEL, ACID WASTES	9/25/87	3B , 5	E,Q
	EL PASO ELECTRIC COMPANY	32489	601 S. SANTA FE, EL PASO	TPH, PCB'S	10/26/90	1B , 1A	EQV3
	EL PASO REFINING CO LTD	30026	6500 TROWBRIDGE, EL PASO	HYDROCARBONS, BENZENE, ETHYL BENZENE, TOLUENE, XYLENE	1/01/85	4A , 5	E
	EL PASO WIRE, INC.	34781	201 ENGLEWOOD DR., EL PASO	PHTHALATE ESTER OIL, GLYCOLS, PERTOL. DISTILLATES	10/15/90	0 , 2A	EQV23
	SOUTHWESTERN BELL TELEPHONE	52114	100 SUNSET DR., EL PASO	BENZENE, TOTAL PETROLEUM HYDROCARBONS, TCE, PCE	6/20/91	2A , 2	V.2.
PST							
	AMERITRUST	098825	14601-AB SOCORRO RD, SAN ELIZARIO	GASOLINE	5/07/91	2B , 5	E,Q
	AMERITRUST	100855	1855 LEE MOOR RD, SAN ELIZARIO	GASOLINE	12/02/91	2 , 2A	E,Q
	AMERITRUST - ESTATE F H HANLEY	095977	1531 MAGOFFIN AVE, EL PASO	CHEMICAL	6/25/90	2 , 6	E,Q
	ASARCO INC	095897	2301 W PAISANO, EL PASO	DIESEL	6/20/90	1 , 1A	E,Q
	BANK OF YSLETA	099311	2600 WYOMING, EL PASO	WASTE OIL, CHEMICAL	6/20/91	2A , 2A	E,Q
	BEECHCRAFT CUTTER	095168	6825 CONVAIR RD, EL PASO	WASTE OIL	4/06/90	1 , 1A	E,Q
	BELL THUNDERBIRD OIL CO	092373	2301 N MESA, EL PASO	GASOLINE	12/05/88	2 , 2A	E,Q
	BOARD OF REGENTS UT SYSTEM	102548	1708 PAISANO, EL PASO	WASTE OIL	6/22/92	2A , 1A	E,Q
	BOARD OF REGENTS UT SYSTEMS	101551	1609 E PAISANO, EL PASO	GASOLINE	2/05/92	2A , 1A	E,Q
	BOARD OF REGENTS UT SYSTEMS	102549	1700 PAISANO, EL PASO	WASTE OIL	6/22/92	2A , 1A	E,Q

TABLE 1
GROUND WATER CONTAMINATION CASE DESCRIPTIONS BY COUNTY
TEXAS NATURAL RESOURCE CONSERVATION COMMISSION

NEW FILE CASES NAME	FILE NUMBER	LOCATION	CONTAMINATION DESCRIPTION	DATE	ENFORCEMENT STATUS	DATA QUALITY	SECTION 5.236
EL PASO							
PST							
C & R DISTRIBUTING INC	093474	5710 DONIPHAN, EL PASO	DIESEL	8/21/89	2 , 5	E,Q	
CARTER TOBACCO CO	094597	5900 LUCKETT, EL PASO	GASOLINE	2/12/90	2 , 6	E,Q	
* CHEVRON USA INC	091011	4680 MONTANA, EL PASO	GASOLINE	3/02/84	2A , 2A	E,Q	
CHEVRON USA INC	091458	6631 MONTANA AVE, EL PASO	GASOLINE	9/18/87	2 , 4	E,Q	
CHEVRON USA INC	091462	800 N ZARAGOSA ST, EL PASO	GASOLINE	9/15/87	2 , 4	E,Q	
CHEVRON USA INC	093779	1218 VALVERDE ST, EL PASO	GASOLINE	10/20/89	2 , 3	E,Q	
CHEVRON USA INC	093783	4500 MONTANA AVE, EL PASO	GASOLINE	10/23/89	2 , 3	E,Q	
CHEVRON USA INC	093890	1422 AIRWAYS, EL PASO	UNKNOWN	11/06/89	2 , 2A	E,Q	
CHEVRON USA INC	094551	1801 TRAWOOD DR, EL PASO	GASOLINE	2/02/90	2 , 2A	E,Q	
CHEVRON USA INC	095878	7812 E GATEWAY, EL PASO	GASOLINE	6/20/90	2 , 2A	E,Q	
* CHEVRON USA INC	108086	5867 N MESA, EL PASO	GASOLINE	4/28/94	2A , 2A	E,Q	
* CHEVRON USA INC	108391	8400 MONTANA, EL PASO	GASOLINE	8/15/94	2A , 1A	E,Q	
CIRCLE K CORP	095791	6864 DONIPHAN, CANUTILLO	GASOLINE	6/13/90	2A , 2A	E,Q	
CIRCLE K CORP	107546	6398 DONIPHAN, EL PASO	GASOLINE	1/25/94	2A , 1A	E,Q	
CUPO BILL	097798	9201 EMPIRE AVE, EL PASO	GASOLINE	1/22/91	2A , 1A	E,Q	
DANNY'S GROCERY INC	095236	7900 ALAMEDA AVE, EL PASO	GASOLINE	4/18/90	2 , 2A	E,Q	
* DIAMOND SHAMROCK REF & MKT	108394	8440 DYER, EL PASO	GASOLINE	10/17/94	2A , 1A	E,Q	
DIAMOND SHAMROCK REF & MKTG CO	092358	3688 DONIPHAN, EL PASO	GASOLINE	12/07/88	2 , 2A	E,Q	
* EDUARDO AGUILAR JR	108371	6885 DONIPHAN, CANUTILLO	GASOLINE	7/21/94	1 , 1A	E,Q	
EL PASO CITY OF	091891	210 S CAMPBELL, EL PASO	GASOLINE, DIESEL	5/24/88	2A , 2A	E,Q	
EL PASO CITY OF	098827	700-A SAN FRANCISCO ST, EL PASO	DIESEL	5/07/91	2 , 4	E,Q	
EL PASO CITY OF	101570	115 SHORTY LN, EL PASO	DIESEL	3/11/92	2A , 2A	E,Q	
EL PASO CITY OF	105449	121 ATLANTIC, EL PASO	DIESEL	1/08/93	2 , 2A	E,Q	
EL PASO COUNTRY CLUB	101200	400 CAMINO REAL, EL PASO	GASOLINE	1/10/92	2 , 3	E,Q	
EL PASO COUNTY	105267	6500 DELTA DR, EL PASO	GASOLINE	12/16/92	2A , 1A	E,Q	
EL PASO ELECTRIC CO	101128	6151 HAWKINS BLVD, EL PASO	DIESEL	12/10/91	2 , 3	E,Q	
ELBAR INC	099920	13000 DARRINGTON DR, HORIZON CITY	GASOLINE	9/30/91	2A , 6	E,Q	
EUREKA CO	097757	9601 PAN AMERICAN DR, EL PASO	DIESEL	1/16/91	1 , 1A	E,Q	
FABENS OIL CO	105100	201 N FABENS, FABENS	GASOLINE	1/08/93	2A , 1A	E,Q	
* FABENS OIL CO	108877	13210 ALAMEDA, FLINT	GASOLINE	1/13/95	1 , 1A	E,Q	
* FRANCES RICE (MRS)	108510	5015 MONTANA AVE, EL PASO	GASOLINE, WASTE OIL	11/15/94	2A , 1A	E,Q	
GASTELUM ROSENBERG	096823	2000 W PAISANO, EL PASO	UNKNOWN	10/01/90	5B , 1A	E,Q	
GOOD TIME STORE INC	091212	5598 DONIPHAN DR, EL PASO	UNKNOWN	1/28/87	2 , 4	E,Q	
GOOD TIME STORE INC	095876	295 PADRES, EL PASO	GASOLINE	6/20/90	2 , 2A	E,Q	
GOOD TIME STORES INC	102280	9370 NORTH LOOP DR, EL PASO	GASOLINE	4/17/92	2 , 4	E,Q	

TABLE 1
GROUND WATER CONTAMINATION CASE DESCRIPTIONS BY COUNTY
TEXAS NATURAL RESOURCE CONSERVATION COMMISSION

NEW FILE CASES NAME	FILE NUMBER	LOCATION	CONTAMINATION DESCRIPTION	DATE	ENFORCEMENT STATUS	DATA QUALITY	SECTION 5.236

EL PASO							
PST							
GOOD TIME STORES INC	102283	9829 SOCORRO DR, EL PASO	GASOLINE	4/20/92	2 , 3	E,Q	
GOOD TIME STORES INC	102285	8386 ALAMEDA AVE, EL PASO	GASOLINE	4/22/92	2 , 3	E,Q	
GOOD TIMES STORE INC	092990	602 HORIZON, SOCORRO	GASOLINE	5/18/89	2 , 4	E,Q	
GOOD TIMES STORE INC	097754	12901 ALAMEDA AVE, EL PASO	GASOLINE	1/16/91	2 , 2A	E,Q	
GOOD TIMES STORE INC	098544	12370 SOCORRO, SAN ELIZARIO	GASOLINE	4/09/91	2A , 2A	E,Q	
GOOD TIMES STORES INC	101831	6390 ALAMEDA, EL PASO	GASOLINE	3/20/92	2A , 1A	E,Q	
GOOD TIMES STORES INC	102279	1098 COUNTRY CLUB RD, EL PASO	GASOLINE	4/15/92	2A , 2A	E,Q	
GOOD TIMES STORES INC	102281	10001 ALAMEDA AVE, EL PASO	GASOLINE	4/17/92	2A , 2A	E,Q	
GOOD TIMES STORES INC	102423	10499 ALAMEDA AVE, EL PASO	GASOLINE	5/11/92	2 , 3	E,Q	
GOOD TIMES STORES INC	102424	10100 N LOOP DR, EL PASO	GASOLINE	4/29/92	2A , 2A	E,Q	
GOOD TIMES STORES INC	102425	101 W MAIN, FABENS	GASOLINE	5/11/92	2 , 2A	E,Q	
GOOD TIMES STORES INC	102483	9052 ALAMEDA AVE, EL PASO	GASOLINE	5/11/92	2 , 6	E,Q	
GOOD TIMES STORES INC	102582	2306 N COPIA ST, EL PASO	GASOLINE	5/01/92	2 , 3	E,Q	
GRANWALL PARTNERSHIP	099140	4584 RIPLEY, EL PASO	DIESEL	6/04/91	2 , 5	E,Q	
HADDAD, NORMAN	091805	3434 MESA, EL PASO	GASOLINE	3/29/88	2 , 3	E,Q	
* INTL & BOUNDARY WATER COMM	107801	RIO GRANDE FLOODWAY, EL PASO	GASOLINE	6/30/94	2A , 1A	E,Q	
* INTL BOUNDARY & WATER COM	108049	2616 W PAISANO, EL PASO	GASOLINE	5/06/94	2A , 1A	E,Q	
JAR CONCRETE INC	097059	9609 CARNEGIE, EL PASO	GASOLINE, DIESEL	10/25/90	5B , 1A	E,Q	
JOHN MORRELL & COMPANY	095402	400 INGLEWOOD, EL PASO	WASTE OIL	5/07/90	2 , 3	E,Q	
KOHLHAAS CORPORATION	092811	6831 EL PASO DR, EL PASO	CHEMICAL	4/12/89	2 , 2A	E,Q	
LOZOYA ROGELIO	097758	9951 ALAMEDA AVE, EL PASO	GASOLINE	1/16/91	5B , 1A	E,Q	
M TRUST CORP/TRUSTEE J P KEMP	095371	600 E PAISANO, EL PASO	GASOLINE	5/04/90	2 , 2A	E,Q	
MAYFIELD POOLS	095170	1516 E SAN ANTONIO ST, EL PASO	GASOLINE	4/06/90	2A , 2A	E,Q	
MBANK - EL PASO	099782	2800 N MESA, EL PASO	UNKNOWN	8/06/91	2 , 4	E,Q	
MCCRORYS PHARMACY INC	100636	2905 N STANTON, EL PASO	GASOLINE	11/21/91	2 , 6	E,Q	
MERCHANTS INC	096297	431 N CLARK DR, EL PASO	GASOLINE	7/31/90	1 , 1A	E,Q	
MOORE LEE TRUST	100716	1855 LEE MOORE RD, EL PASO	GASOLINE	11/01/91	2A , 2A	E,Q	
NATIONAL CONVENIENCE STORES	097413	7088 DONIPHAN DR, CANUTILLO	GASOLINE	12/05/90	5B , 3	E,Q	
NATIONAL CONVENIENCE STORES	098189	1250 AIRWAY BLVD, EL PASO	GASOLINE	3/08/91	2 , 3	E,Q	
NATIONAL CONVENIENCE STORES	102001	1603 GEORGE DIETER, EL PASO	GASOLINE	3/19/92	2A , 1A	E,Q	
NATIONAL RESTAURANT SUPPLY	097812	320 W SAN ANTONIO ST, EL PASO	GASOLINE	1/23/91	1 , 1A	E,Q	
PEP BOYS	105939	2900 N MESA, EL PASO	WASTE OIL	3/11/93	2 , 5	E,Q	
PETRO INC	101555	601 VINTON RD, ANTHONY	DIESEL	3/10/92	2A , 1A	E,Q	
REAL PROPERTY MANAGEMENT INC	092236	5547 ALAMEDA, EL PASO	GASOLINE	10/20/88	2A , 2A	E,Q	
ROADWAY EXPRESS INC	091214	1370 GOODYEAR DR, EL PASO	UNKNOWN	1/27/87	2 , 4	E,Q	

TABLE 1
GROUND WATER CONTAMINATION CASE DESCRIPTIONS BY COUNTY
TEXAS NATURAL RESOURCE CONSERVATION COMMISSION

NEW FILE	FILE	LOCATION	CONTAMINATION	ENFORCEMENT	DATA	SECTION
CASES NAME	NUMBER		DESCRIPTION	DATE	STATUS	5.236

EL PASO						
PST						
* ROLLINS LEASING	109027	8269 DONIPHAN, ANTHONY	DIESEL	1/24/95	2A , 1A	E,Q
SHARP OIL COMPANY	093785	7101 DONIPHAN, CANUTILLO	GASOLINE	10/23/89	5B , 1A	E,Q
SIERRA DISTRIBUTING INC	098127	4564 DONIPHAN DR, EL PASO	GASOLINE, DIESEL	3/05/91	2A , 6	E,Q
SOUTHLAND CORP	106899	3101 YARBROUGH, EL PASO	GASOLINE	7/23/93	1 , 1A	E,Q
* SOUTHLAND CORP	107844	2050-1 TRAWOOD, EL PASO	GASOLINE	3/03/94	2A , 2A	E,Q
* SOUTHLAND CORP	107845	2000 N PIEDRAS, EL PASO	GASOLINE	3/03/94	2A , 2A	E,Q
* SOUTHLAND CORP	107846	6680 MONTANA, EL PASO	GASOLINE	3/03/94	2A , 2A	E,Q
* SOUTHLAND CORP	107847	4140 MESA, EL PASO	GASOLINE	3/03/94	2A , 2A	E,Q
* SOUTHLAND CORP	107848	5600 ALAMEDA, EL PASO	GASOLINE	3/03/94	2A , 2A	E,Q
* SOUTHWEST CONVENIENCE STORES	108224	7150 ALAMEDA, EL PASO	GASOLINE	12/20/94	1 , 1A	E,Q
SUPREME LAUNDRY & CLEANERS	102398	2631 E WYOMING, EL PASO	CHEMICAL	4/22/92	1 , 1A	E,Q
T M & S OIL CO	097626	6884 DONIPHAN DR, CANUTILLO	UNKNOWN	1/03/91	2A , 2A	E,Q
TEXACO REFINING & MARKETING	100388	6669 W GATEWAY, EL PASO	UNKNOWN	11/01/91	2 , 6	E,Q
THE BANES COMPANY	092155	6001 DONIPHAN, EL PASO	GASOLINE	9/22/88	2 , 2A	E,Q
THE POPULAR DRY GOODS	095372	301 RAYNOLDS, EL PASO	DIESEL	5/04/90	2 , 2A	E,Q
TM&S OIL COMPANY	091071	6000 ALAMEDA, EL PASO	GASOLINE	4/07/86	2 , 4	E,Q
TM&S OIL COMPANY	093495	4048 DONIPHAN, EL PASO	GASOLINE	8/25/89	2B , 5	E,Q
* TMS OIL CO	108333	390 S MAIN, ANTHONY	GASOLINE	7/22/94	1 , 1A	E,Q
TOTAL PETROLEUM INC	107153	7046 1/2 ALAMEDA, EL PASO	UNKNOWN	10/25/93	2A , 1A	E,Q
TREE LAWN CORP.	094393	3424 DONIPHAN, EL PASO	GASOLINE	1/23/90	5B , 1A	E,Q
TRITON AIR SERVICES	095171	6775 CONVAIR, EL PASO	JET FUEL	4/06/90	2 , 4	E,Q
TX AGRICULTURAL EXPERIMENT STA	097522	10601 NORTH LOOP CIR, EL PASO	GASOLINE	12/14/90	2 , 2A	E,Q
TX DOT	099519	6496 DONIPHAN DR, EL PASO	CHEMICAL	7/15/91	2A , 2A	E,Q
TXDOT	097973	9180 SOCORRO, EL PASO	DIESEL	2/12/91	2 , 2A	E,Q
UNION PACIFIC RAILROAD CO	105145	COTTON, EL PASO	DIESEL	12/10/92	2A , 1A	E,Q
* UNKNOWN	108747	EL PASO	WASTE OIL	12/08/94	1 , 1A	E,Q
US POSTAL SERVICE	091103	5300 E PAISANO DR, EL PASO	GASOLINE	8/28/86	2 , 3	E,Q
W TEXAS MEDICAL SPECIALIST INC	094867	2031 WYOMING, EL PASO	GASOLINE	3/14/90	5B , 1A	E,Q
WESTERN PRECAST	099371	9101 ROSEWAY, EL PASO	UNKNOWN	6/28/91	1 , 1A	E,Q
YEARWOOD DIST CO	091781	2628 WYOMING, EL PASO	DIESEL	4/01/88	2 , 4	E,Q
YEARWOOD TRUTH R	104006	3600 N DYER ST, EL PASO	GASOLINE, WASTE OIL	9/22/92	2A , 1A	E,Q
YWCA	092154	1918 TEXAS AVE, EL PASO	GASOLINE	9/26/88	2 , 2A	E,Q
ELLIS						
IHW						
CENTERLINE INDUSTRIES (ENNIS	32306	1/2 MILE NORTH OF ENNIS ON OLD HWY 75	MEK, TOLUENE, OTHERS	10/24/88	3B , 3	E.

TABLE 1
GROUND WATER CONTAMINATION CASE DESCRIPTIONS BY COUNTY
TEXAS NATURAL RESOURCE CONSERVATION COMMISSION

NEW FILE	FILE	LOCATION	CONTAMINATION	DATE	ENFORCEMENT	DATA	SECTION
CASES NAME	NUMBER		DESCRIPTION		STATUS	QUALITY	5.236

ELLIS							
IHW							
PAINT)							
FMC/AGRICULTURAL WHSE - ENNIS	30901	101 INDUSTRIAL BLVD, ENNIS	METALS, PESTICIDES, BTEX	10/31/86	3B , 2A	EQ	
MANVILLE SALES CORP.	31778	2701 N. KAUFMAN RD, ENNIS	FORMALDEHYDE NITRATE	6/01/91	1B , 2A	E	
TXI (TEXAS INDUSTRIES)	33918	245 WARD ROAD, MIDLOTHIAN	ELEVATED PH	2/04/94	2B , 2A	E	
PCD							
* TEXAS AMERICAN OIL STATE SUPERFUND SITE		4 MILES N. OF MIDLOTHIAN ON OLD HWY. 67	VINYL CHLORIDE, HYDROCARBONS	5/02/85	5B , 2	E,Q,V,1,2,3	
PST							
AVENUE FOOD DISTRIBUTORS	098295	407 W ENNIS AVE, ENNIS	GASOLINE	3/19/91	2B , 3	E,Q	
BUILDERS TRANSPORT INC	095087	WARD RD, MIDLOTHIAN	DIESEL	3/29/90	2 , 4	E,Q	
CHEMICAL RECLAMATION SER INC	096863	FM 55, AVALON	GASOLINE	3/03/92	2A , 1A	E,Q	
DAWSON TOMMY	102256	RT 2 BOX 160, WAXAHACHIE	GASOLINE	3/24/92	1 , 1A	E,Q	
ENNIS TRANSPORTATION	105544	4001 N IH 45, ENNIS	UNKNOWN	1/25/93	1 , 1A	E,Q	
FDIC C/O AMRESKO MGMT INC	104801	301 N KAUFMAN, ENNIS	GASOLINE	10/23/92	1 , 1A	E,Q	
HEHARG M T	102233	IH 35, ITALY	GASOLINE	3/24/92	2A , 2A	E,Q	
MITCHELL MAYE	099669	401 W MAIN ST, WAXAHACHIE	GASOLINE	9/16/91	5B , 1A	E,Q	
MULTIPLE RP'S POSSIBLE	100157	103 N 5TH ST, MIDLOTHIAN	GASOLINE	9/16/91	2A , 1A	E,Q	
NELSON-PUTMAN PROPANE COMPANY	102021	IH 45, ENNIS	GASOLINE	4/01/92	2A , 2A	E,Q	
PEARMAN OIL CO	094941	MAIN, MAYPEARL	GASOLINE	3/19/90	2 , 4	E,Q	
PEARMAN OIL CO	095673	101 WACO HIGHWAY ST, WAXAHACHIE	GASOLINE	6/05/90	2 , 3	E,Q	
PEARMAN OIL CO	096755	614 FERRIS AVE, WAXAHACHIE	GASOLINE	9/20/90	2 , 3	E,Q	
PEARMAN OIL CO	106556	111 N MAIN, RED OAK	WASTE OIL	5/03/93	2A , 1A	E,Q	
* SMALL BUSINESS ADMINISTRATION	106216	410 W ENNIS AVE, ENNIS	GASOLINE	3/25/93	2A , 2A	E,Q	
TOTAL PETROLEUM INC	092550	200 DALLAS HWY, WAXAHACHIE	GASOLINE	1/30/89	2A , 2A	E,Q	
TU ELECTRIC	106467	300 W CROCKETT, ENNIS	GASOLINE	4/19/93	2A , 6	E,Q	
TXDOT	099014	1000 JEFFERSON, WAXAHACHIE	GASOLINE, DIESEL	5/20/91	2 , 5	E,Q	
UNKNOWN	095672	HWY 66, WAXAHACHIE	GASOLINE	6/05/90	2 , 2A	E,Q	
UNKNOWN	096181	400 N HWY 77, WAXAHACHIE	UNKNOWN	7/18/90	2A , 1A	E,Q	
VARNER CITGO	103289	208 E MAIN, ITALY	GASOLINE, UNKNOWN	7/12/92	2A , 1A	E,Q	
WAKELAND B D	103913	BOX 469, AVALON	GASOLINE	7/26/92	2A , 2A	E,Q	
WINTERS OIL CO	100415	100 S KAUFMAN ST., ENNIS	GASOLINE	10/07/91	2A , 2A	E,Q	
WLR OIL COMPANY	091180	100 MAIN, ITALY	GASOLINE	12/15/86	2 , 2A	E,Q	
ERATH							
PST							
KWIK GAS INC	092175	300 S GRAHAM, STEPHENVILLE	GASOLINE	9/29/88	1 , 1A	E,Q	

TABLE 1
GROUND WATER CONTAMINATION CASE DESCRIPTIONS BY COUNTY
TEXAS NATURAL RESOURCE CONSERVATION COMMISSION

NEW FILE CASES NAME	FILE NUMBER	LOCATION	CONTAMINATION DESCRIPTION	DATE	ENFORCEMENT STATUS	DATA QUALITY	SECTION 5.236
FANNIN							
PST							
CHAPMAN INC	102096	720 SAM RAYBURN, BONHAM	GASOLINE	3/10/92	2A , 1A	E,Q	
HALL-VOYER FOUNDATION	103769	205 E MAIN, HONEY GROVE	GASOLINE	7/26/92	2 , 2A	E,Q	
MCCRAW OIL CO	100413	W 1ST ST, BONHAM	GASOLINE, DIESEL	10/29/91	2A , 1A	E,Q	
SAM RAYBURN MEMORIAL VET CTR	105233	1201 E 9TH ST, BONHAM	GASOLINE	12/16/92	2A , 1A	E,Q	
TX DOT	096136	HWY 78, BONHAM	GASOLINE	7/12/90	2A , 1A	E,Q	
FAYETTE							
PST							
CIRCLE K CORPORATION	107260	500 W TRAVIS, LA GRANGE	GASOLINE	10/15/93	2A , 2A	E,Q	
FIETSAM JOHN J	102684	IH 10, SCHULENBURG	GASOLINE	4/30/92	2 , 3	E,Q	
LA GRANGE PETROLEUM INC	097762	103 N WATERS, LA GRANGE	GASOLINE	1/16/91	2 , 3	E,Q	
SCHMIDT & SONS OIL INC	096647	157 E TRAVIS, LA GRANGE	GASOLINE	9/05/90	2A , 1A	E,Q	
THE HITCHING POST INC	095276	IH 10, SCHULENBURG	GASOLINE	4/20/90	2A , 2A	E,Q	
UNKNOWN (OAKRIDGE SMOKEHOUSE)	093928	IH 10, SCHULENBURG	GASOLINE	11/15/89	2 , 2A	E,Q	
WEISHUHN CHARLES	103741	881 E COLORADO, LA GRANGE	GASOLINE, DIESEL	7/26/92	2A , 1A	E,Q	
WICKETT STEVE	100062	HWY 237, WARRENTON	GASOLINE	9/17/91	1 , 1A	E,Q	
FISHER							
PST							
BRAZOS INC	094313	HWY 70, ROTAN	DIESEL	1/16/90	2A , 2A	E,Q	
FLOYD							
PST							
FRED GARRISON OIL CO	093519	FM 2301, AIKEN	DIESEL	8/31/89	2 , 2A	E,Q	
FRED GARRISON OIL CO	093758	RT 1, LOCKNEY	GASOLINE	10/18/89	5B , 1A	E,Q	
FRED GARRISON OIL CO	093759	205 E LOCUST, LOCKNEY	GASOLINE	10/18/89	2A , 1A	E,Q	
PARKS I H	091849	RAILROAD, SOUTH PLAINS	GASOLINE	4/19/88	5B , 1A	E,Q	
FOARD							
PST							
ATEX GAS INC	093386	COMMERCE, CROWELL	GASOLINE	8/07/89	2A , 1A	E,Q	
TX DOT	102909	N HWY 6, CROWELL	DIESEL	6/01/92	2A , 1A	E,Q	
FORT BEND							
IHW							
ANALYSTS SERVICES, INC.	71235	12715 ROYAL DR., STANFORD	SOLVENTS, TOLUENE, 1,1,1- TRICHLOROETHANE	3/22/93	3 , 3	EQ	
INTERNATIONAL SWITCHBOARD CORPORATION	33451	910 INDUSTRIAL BOULEVARD, SUGARLAND	GW: VOC'S (CHLORINATED & NON-CHLORINATED SOLVENTS) SOILS: SILVER	6/18/91	3B , 2B	EQ	

TABLE 1
GROUND WATER CONTAMINATION CASE DESCRIPTIONS BY COUNTY
TEXAS NATURAL RESOURCE CONSERVATION COMMISSION

NEW FILE CASES NAME	FILE NUMBER	LOCATION	CONTAMINATION DESCRIPTION	DATE	ENFORCEMENT STATUS	DATA QUALITY	SECTION 5.236
FORT BEND							
IHW							
PERRY COMMONWEALTH	NONE	SUGARLAND	LEAD	7/15/90	2B , 4	EQ	
QUANEX CORPORATION/GULF STATES TUBE DIV.	30008	SCOTT ROAD, ROSENBERG, TX	METALS	1/01/88	3A , 5	E,Q,V,2,3	
SAFETY KLEEN - MISSOURI CITY	71144	1580 INDUSTRIAL DR., MISSOURI CITY	VOCs, TPH	3/10/89	3A , 5	E,Q,	
SUGARLAND PROPERTIES	52121	1/2 MI SW OF SH 59 & SWEETWATER BLVD, SUGARLAND	ARSENIC,CADMIUM,CHROMIUM,C OPPER,LEAD	6/01/91	1B , 1A	EQV23	
TEXAS INSTRUMENTS - STAFFORD	30703	12201 SW FREEWAY, HOUSTON	SOLVENTS	12/01/83	2B , 5	EQV23	
MSW							
* FORT BEND COUNTY: MW-6A, MW- 6B, AND PZ-18.	MSW01554	1.5 MI. NW OF THE INTERSECTION OF US 59 AND STATE HWY 36, 0.25 MI. W OF THE INTERSECTION OF KLAUKE RD. AND BLUME RD., N OF KLAUKE RD.	TCE, VINYL CHLORIDE, 1,2- DICHLOROETHANE, AND 1,1- DICHLOROETHANE.	8/31/94	1B , 1A	E,Q,1	
PST							
COASTAL MART INC	092370	7101.5 FUQUA, MISSOURI CITY	GASOLINE	12/07/88	2 , 3	E,Q	
DURWOOD GREENE CONSTRUCTION	103838	10126 CASH RD, STAFFORD	GASOLINE	8/06/92	2A , 1A	E,Q	
FIMSA INC	093020	1900 FM 1092, MISSOURI CITY	GASOLINE	5/23/89	2 , 4	E,Q	
FT BEND SHERIFFS DEPT	102802	1410 RANSOM RD, RICHMOND	GASOLINE	4/30/92	2 , 2A	E,Q	
GTE TELEPHONE OPERATIONS	099060	207 BRAND RD, STAFFORD	GASOLINE	5/24/91	2 , 4	E,Q	
HOUSTON LIGHTING & POWER	093144	13300 BELKNAP RD, SUGARLAND	GASOLINE	6/20/89	2 , 2A	E,Q	
HOUSTON LIGHTING & POWER CO.	091414	Y U JONES, THOMPSONS	DIESEL	8/05/87	2 , 4	E,Q	
HUGHES DON	102044	13406 GREENWAY DR, SUGARLAND	GASOLINE	4/28/92	2A , 1A	E,Q	
IMPERIAL HOLLY CORP	097952	198 KEMPNER ST, SUGARLAND	GASOLINE	2/07/91	2 , 3	E,Q	
MIKE KROLEZYK INC	096629	1044 MILES ST, ROSENBERG	GASOLINE	9/04/90	2 , 3	E,Q	
MOBIL OIL CORP	091833	3311 S MAIN, STAFFORD	GASOLINE	4/20/88	2 , 4	E,Q	
MOBIL OIL CORP	097416	12602 HWY 59, STAFFORD	GASOLINE	12/05/90	2A , 2A	E,Q	
MOBIL OIL CORP/SHELL OIL CO	102058	13747 SOUTHWEST FWY, SUGARLAND	UNKNOWN	3/09/92	2 , 3	E,Q	
RIVER BEND COUNTRY CLUB	101225	1214 DULLES AVE, SUGARLAND	GASOLINE	12/20/91	5B , 1A	E,Q	
SHELL OIL CO	102426	3650 HWY 6, SUGARLAND	GASOLINE	4/01/92	2 , 2A	E,Q	
SHELL OIL CO	104401	3310 S MAIN, STAFFORD	GASOLINE	10/02/92	2 , 4	E,Q	
STAR ENTERPRISE	103807	2465 FM 1092, MISSOURI CITY	GASOLINE, WASTE OIL	8/18/92	2A , 2A	E,Q	
SUGARLAND TEXACO	100958	8102 HWY 90A, SUGARLAND	GASOLINE, DIESEL	12/04/91	1 , 1A	E,Q	
UNITED PARCEL SERVICE	091288	13922 STAFFORD, STAFFORD	DIESEL	4/24/87	2 , 5	E,Q	
FRANKLIN							
PST							
FRANKLIN COUNTY FEED & SUPPLY	094911	201 W MAIN, MT VERNON	GASOLINE	3/16/90	2 , 2A	E,Q	
MT VERNON FLOORS & MORE	104142	609 W IH 30, MT VERNON	GASOLINE	8/12/92	2A , 1A	E,Q	

TABLE 1
GROUND WATER CONTAMINATION CASE DESCRIPTIONS BY COUNTY
TEXAS NATURAL RESOURCE CONSERVATION COMMISSION

NEW FILE CASES NAME	FILE NUMBER	LOCATION	CONTAMINATION DESCRIPTION	DATE	ENFORCEMENT STATUS	DATA QUALITY	SECTION 5.236
FREESTONE							
IHW							
* D&D CENTRAL TEXAS CONSTRUCTION CO.	52026	ROUTE 1, TEAGUE	PCB	7/13/92	2D , 1A	EQ	
PCD							
D & D CENTRAL TEXAS CONSTRUCTION CO.	52026	ROUTE 1, TEAGUE	PCB'S	7/13/92	1D , 1A	E,Q	
PST							
BUSH & BAILEY INC	100518	HWY 179, DEW	GASOLINE, DIESEL	10/31/91	2A , 1A	E,Q	
EXXON COMPANY USA	095818	685 W HWY 84, FAIRFIELD	GASOLINE	6/15/90	2 , 5	E,Q	
GAINES							
IHW							
SEMINOLE FLYING SVC (NOLAN AG SVC)	35666	JUNCTION US 385 & US 180, SEMINOLE	TOXAPHENE, PESTICIDES	12/01/89	1A , 1A	EQV3	
PCD							
SEMINOLE FLYING SERVICE	TXD981918 121	JUNCTION OF HWYS. 385 AND 180, SEMINOLE	TOXAPHENE	2/20/90	1B , 1A	E	
PST							
BROOKS JIM	100106	1001 RAILROAD AVE, SEAGRAVES	GASOLINE	9/16/91	5B , 3	E,Q	
EDDINS WALCHER CO	100512	704 RAILROAD AVE, SEAGRAVES	GASOLINE	10/21/91	5B , 3	E,Q	
RIO GRANDE DISTRIBUTORS INC	094307	908 RAILROAD, SEAGRAVES	GASOLINE	1/15/90	5B , 1A	E,Q	
RIO GRANDE DISTRIBUTORS INC	097585	105 INDUSTRIAL AVE, SEAGRAVES	DIESEL	12/27/90	5B , 3	E,Q	
RIO GRANDE DISTRIBUTORS INC	097673	501 E LAMESA HWY, SEMINOLE	GASOLINE	1/08/91	5B , 3	E,Q	
RIO GRANDE DISTRIBUTORS INC	099338	306 W AVE A, SEMINOLE	GASOLINE	6/24/91	5B , 3	E,Q	
RIO GRANDE DISTRIBUTORS INC	100104	12TH ST, SEAGRAVES	GASOLINE	9/16/91	5B , 1A	E,Q	
SANTA FE ENERGY COMPANY	093927	510 INDUSTRIAL AVE, SEAGRAVES	GASOLINE	11/15/89	2 , 2A	E,Q	
SEAGRAVES CITY OF	091977	9TH, SEAGRAVES	GASOLINE	6/30/88	2 , 6	E,Q	
SEAGRAVES ISD	097943	1300 AVE K, SEAGRAVES	GASOLINE	2/06/91	2 , 2A	E,Q	
SEMINOLE ISD	095184	701 AVE F, SEMINOLE	GASOLINE	4/09/90	1 , 1A	E,Q	
STATELINE OIL CO	099418	HWY 62, SEMINOLE	GASOLINE	7/08/91	2A , 1A	E,Q	
THE FUEL COMPANY INC	093040	1300 HOBBS HWY, SEMINOLE	DIESEL	6/06/89	5B , 1A	E,Q	
GALVESTON							
IHW							
AMOCO CHEMICAL CO. - TEXAS CITY (PLT A)	30373	2800 FARM RD 519E	HYDROCARBONS	2/01/83	0 , 5	QV2	
AMOCO CHEMICAL CO. - TEXAS CITY (PLT A)	32297	END OF 6TH STREET SOUTH, TEXAS CITY	BTEX	1/31/94	3B , 4	EQV	

TABLE 1
GROUND WATER CONTAMINATION CASE DESCRIPTIONS BY COUNTY
TEXAS NATURAL RESOURCE CONSERVATION COMMISSION

NEW FILE CASES NAME	FILE NUMBER	LOCATION	CONTAMINATION DESCRIPTION	DATE	ENFORCEMENT STATUS	DATA QUALITY	SECTION 5.236
GALVESTON							
IHW							
AMOCO OIL CO. - TEXAS CITY REFINERY	30139	2401 5TH AVE S & 900 GRANT AVE, TEXAS CITY	BTEX, HYDROCARBONS	1/23/84	3B , 3	E	
ANDERS LANE SITE	52183	2830 ANDERS LANE, KEMAH	SOLVENTS	12/18/92	1A , 2A	E,Q	
* H&LP ROBINSON	31638	HWY 146 5 MILES SOUTH OF KEMAH	SODIUM HYDROXIDE	9/23/91	0 , 6	EQ	
MALONE SERVICE COMPANY	34410	5300 CAMELL BAYOU ROAD, TEXAS CITY	ORGANICS	10/01/79	2B , 2A	EQ	
MARATHON OIL CO.	30326	1320 LOOP 197 SOUTH, TEXAS CITY, TX 77592	HYDROCARBONS	12/31/89	2A , 2	E	
MONSANTO - NORTH 80 E,W	39121	BAY ST. & SECOND AVE. SO. TEXAS CITY	NAPHTHALENE, VOCS	6/03/82	2B , 4	E	
PHIBRO ENERGY USA (HILL) - TEXAS CITY	30011	SH 197 AT 14TH ST, S OF TEXAS CITY	VARIOUS SEMI-VOLATILES.	8/16/88	2B , 2A	E	
STERLING CHEMICAL	30285	BAY ST. AND 2ND AVE., SOUTH, TEXAS CITY	ORGANICS	4/29/86	3A , 2	E,Q,V,2,3	
STERLING CHEMICAL	30285	BAY ST. AND 2ND AVE., SOUTH, TEXAS CITY	CR, PB, AS	12/01/88	3 , 3	E,Q	
UNION CARBIDE & GCWDA	30689	STATE HWY 146 AT FM 1765 SW OF TEXAS CITY, TX.	2-BIS-CHLOROETHYLETHER	12/07/88	3A , 4	E,Q,V,2,3	
UNION CARBIDE & GCWDA - TEXAS CITY	30689	JUNCTION OF HWY'S 519 & 146, TEXAS CITY, TX.	CHLORINATED HC'S, DICHLORO:ETHANE, PROPANE, NAPHTHALENE, BENZENE	12/03/90	3A , 3	E,Q,V,2	
UNION CARBIDE - TEXAS CITY	30689	STATE HWY 146 AT FM 1765, SW OF TEXAS CITY, TX.	HYDROCARBONS, ISOBUTYL ALCOHOL, DICHLOROETHANE, BENZENE	5/01/89	3A , 3	E,Q	
UNION CARBIDE - TEXAS CITY	35921	2800 LOOP 197 S OF TEXAS CITY	NAPHTHALENE, BENZENE, DICHLORO:ETHYL ETHER, ETHANE, PROPANE	11/01/85	3A , 4	E,Q,1,2,3	
PCD							
HALL STREET SUPER FUND SITE (DICKINSON LANDFILL)	TXD980750 723	NEXT TO DICKINSON LANDFILL ON HALL ST, DICKINSON. A STATE SUPERFUND SITE (1987)	CHLORO:ETHANE	7/23/87	5B , 2	E,Q,V,2,3	
MOTCO INC. SUPERFUND SITE		NEAR JUNCTION OF STATE HWY. 3 AND GULF FRWY.(1-45) IN LA MARQUE, TX. BOUNDED ON THE EAST BY STATE HWY.3	ORGANIC CHEMICALS		5A , 4	E,Q,V,2,3	
TEX TIN DELISTED NPL SUPERFUND SITE		TEXAS CITY, S.E. OF INTERSECTION OF FM 519 AND SH 146	ARSENIC, CADMIUM, LEAD, ORGANIC CHEMICALS	5/24/91	5B , 2	E,Q,V,2,3	
PST							
BAY OIL COMPANY	103985	7320 HWY 1765, TEXAS CITY	GASOLINE, WASTE OIL	10/26/92	2A , 2A	E,Q	
CHEVRON USA INC	097473	6027 BROADWAY, GALVESTON	GASOLINE	12/10/90	2A , 6	E,Q	
CHEVRON USA INC	107603	18TH ST, GALVESTON	GASOLINE	1/03/94	2 , 2A	E,Q	
CHIEF AUTO PARTS INC	104783	2501 BROADWAY, GALVESTON	GASOLINE	10/23/92	1 , 1A	E,Q	

TABLE 1
GROUND WATER CONTAMINATION CASE DESCRIPTIONS BY COUNTY
TEXAS NATURAL RESOURCE CONSERVATION COMMISSION

NEW FILE CASES NAME	FILE NUMBER	LOCATION	CONTAMINATION DESCRIPTION	DATE	ENFORCEMENT STATUS	DATA QUALITY	SECTION 5.236
GALVESTON							
PST							
COASTAL STATES	094627	700 S 14TH ST, TEXAS CITY	CHEMICAL	2/13/90	1 , 1A	E,Q	
COLUMBIA SAVINGS (HELD BY RTC)	099219	3826 BROADWAY, GALVESTON	GASOLINE, WASTE OIL	6/12/91	2 , 2A	E,Q	
COOK ROBERT	102043	305 W 20TH ST, TEXAS CITY	DIESEL	3/12/92	2 , 2A	E,Q	
DIAMOND SHAMROCK	103918	3927 BROADWAY, GALVESTON	GASOLINE	9/30/92	2 , 2A	E,Q	
* DIAMOND SHAMROCK	108245	6302 STEWART, GALVESTON	GASOLINE	7/01/94	2A , 1A	E,Q	
DICKINSON ISD	093854	3319 OWENS DR, DICKINSON	GASOLINE	10/25/89	2 , 4	E,Q	
DR PEPPER BOTTLING CO OF TEXAS	107403	8000 BROADWAY, GALVESTON	DIESEL	12/16/93	2A , 1A	E,Q	
EVANS OIL CO	096474	8150 PALMER HWY, TEXAS CITY	GASOLINE	8/15/90	2 , 3	E,Q	
EXXON COMPANY USA	098961	2102 N 9TH AVE, TEXAS CITY	GASOLINE	5/15/91	2A , 2A	E,Q	
EXXON COMPANY USA	105501	4502 SEAWALL BLVD, GALVESTON	UNKNOWN	1/08/93	2 , 2A	E,Q	
EXXON COMPANY USA	106926	5028 BROADWAY, GALVESTON	GASOLINE, WASTE OIL	8/03/93	2A , 1A	E,Q	
* EXXON COMPANY USA	108234	6026 SEAWALL BLVD, GALVESTON	GASOLINE	7/06/94	2 , 3	E,Q	
FISCA OIL CO INC	099598	5411 BROADWAY, GALVESTON	GASOLINE	7/22/91	2A , 6	E,Q	
GALVESTON CITY OF	096359	NEW AIR LOGISTIC, GALVESTON	GASOLINE, DIESEL	8/07/90	1 , 1A	E,Q	
GALVESTON COUNTY	105209	2020 AVE I, GALVESTON	DIESEL	12/16/92	2A , 2A	E,Q	
HOUSTON LIGHTING & POWER	091911	502 27TH ST, GALVESTON	GASOLINE	6/03/88	2 , 2A	E,Q	
* IMPERIAL HOLLY CORP	108321	THEAD PIER 35/36, GALVESTON	UNKNOWN	8/23/94	2A , 1A	E,Q	
* JACK MILLER	108582	402-434 30TH ST, GALVESTON	GASOLINE	10/07/94	2A , 1A	E,Q	
LA MARQUE CITY OF	096537	1500 MUNICIPAL DR, LA MARQUE	GASOLINE	8/22/90	2 , 3	E,Q	
LEE MU QUAN	093327	1331 9TH AVE, TEXAS CITY	GASOLINE	8/01/89	2 , 2A	E,Q	
MAINLAND CONSTRUCTION CO	097484	1124 S 3RD AVE, TEXAS CITY	DIESEL	12/11/90	2A , 1A	E,Q	
MOBIL OIL CORP	094793	3402 SEAWALL BLVD, GALVESTON	GASOLINE	3/06/90	2 , 4	E,Q	
MOBIL OIL CORP	095138	1326 N 9TH AVE, TEXAS CITY	GASOLINE	4/04/90	2 , 4	E,Q	
MOBIL OIL CORP	102097	1902 AVE J, GALVESTON	UNKNOWN	3/10/92	2 , 5	E,Q	
MOBIL OIL CORP	102629	6027 STEWART RD, GALVESTON	GASOLINE	4/15/92	2 , 4	E,Q	
MOBIL OIL CORP/SHELL OIL CO	102453	101 N FRIENDSWOOD, FRIENDSWOOD	GASOLINE	4/01/92	2A , 2A	E,Q	
MOROVICH LEO	107249	3425 BROADWAY, GALVESTON	GASOLINE	12/01/93	2A , 1A	E,Q	
NATIONAL CONVENIENCE STORES	097697	12407 HWY 6, SANTA FE	GASOLINE	1/09/91	2 , 5	E,Q	
NATIONAL CONVENIENCE STORES	099996	2517 BROADWAY, GALVESTON	GASOLINE	9/05/91	2A , 2A	E,Q	
NATIONS BANK TX - J CELLI EST	106758	2902 SEAWALL BLVD, GALVESTON	GASOLINE	6/16/93	2A , 1A	E,Q	
NU VAN DOAN	107574	11128 FM 3005, GALVESTON	GASOLINE	1/05/94	2A , 1A	E,Q	
SHELL OIL CO	095147	101 S FRIENDSWOOD, FRIENDSWOOD	GASOLINE	4/05/90	2 , 3	E,Q	
SHEPPERD D D	094628	1325 39TH, GALVESTON	GASOLINE	2/13/90	5B , 1A	E,Q	
SOUTH SHORE HARBOR MARINA	096773	2400 S SHORE BLVD, LEAGUE CITY	DIESEL	9/24/90	2A , 1A	E,Q	
SOUTHLAND EMPLOYEE TRUST	105513	2804 AVE R 1/2, GALVESTON	GASOLINE	1/12/93	1 , 1A	E,Q	

TABLE 1
GROUND WATER CONTAMINATION CASE DESCRIPTIONS BY COUNTY
TEXAS NATURAL RESOURCE CONSERVATION COMMISSION

NEW FILE CASES NAME	FILE NUMBER	LOCATION	CONTAMINATION DESCRIPTION	DATE	ENFORCEMENT STATUS	DATA QUALITY	SECTION 5.236
GALVESTON							
PST							
	095142	1830 N 25TH AVE, TEXAS CITY	GASOLINE	4/04/90	2 , 4	E,Q	
	101877	101 N 9TH ST, TEXAS CITY	GASOLINE	3/20/92	2 , 4	E,Q	
*	108057	2629 AVE R, SAN LEON	DIESEL	5/06/94	, 6	E,Q	
	103663	10 MAIN, LA MARQUE	GASOLINE, WASTE OIL	7/12/92	2A , 1A	E,Q	
	093697	700 STRAND, GALVESTON	UNKNOWN	10/12/89	1 , 1A	E,Q	
	091475	HWY 3, DICKINSON	GASOLINE	10/01/87	2A , 2A	E,Q	
	098511	1230 HWY 3, LA MARQUE	GASOLINE	4/05/91	2A , 2A	E,Q	
GARZA							
PST							
	100127	HWY 84, SOUTHLAND	GASOLINE, DIESEL	9/23/91	2A , 1A	E,Q	
	094596	MILL RD, POST	GASOLINE	2/12/90	2 , 2A	E,Q	
*	108680	201 S BROADWAY, POST	GASOLINE	11/03/94	2A , 1A	E,Q	
	094556	402 BROADWAY, POST	GASOLINE	2/07/90	1 , 1A	E,Q	
	102504	705 S BROADWAY, POST	GASOLINE, DIESEL, UNKNOWN	4/23/92	2A , 1A	E,Q	
GILLESPIE							
PST							
	091492	236 W MAIN, FREDERICKSBURG	GASOLINE	10/09/87	2 , 6	E,Q	
	091548	308 N LLANO ST, FREDERICKSBURG	GASOLINE	11/17/87	2 , 4	E,Q	
	097352	713 W MAIN ST, FREDERICKSBURG	GASOLINE	11/29/90	1 , 1A	E,Q	
	104874	HWY 290 WEST, STONEWALL	GASOLINE	10/21/92	5B , 3	E,Q	Y
	097494	406 E MAIN ST, FREDERICKSBURG	GASOLINE	12/11/90	2 , 2A	E,Q	
	092780	HWY 290, FREDERICKSBURG	GASOLINE	4/04/89	5B , 3	E,Q	
	107085	N PARK, HARPER	GASOLINE	8/12/93	2A , 1A	E,Q	
*	108200	415 E MAIN, FREDERICKSBURG	GASOLINE	5/26/94	2A , 1A	E,Q	Y
	101406	204 E UFER, FREDERICKSBURG	DIESEL	1/20/92	5B , 1A	E,Q	
WPA							
	EF9105007	LOWER CRABAPPLE ROAD, NORTH OF FREDERICKSBURG	NITRATES	5/01/91	2D , 5	Q,V,2	
GOLIAD							
PST							
	093636	HWY 59, GOLIAD	UNKNOWN	9/27/89	1 , 1A	E,Q	
	100517	CHASE NAS - GOLIAD, BERCLAIR	JET FUEL	11/01/91	2 , 5	E,Q	
GONZALES							
PST							
	098582	400 N WASHINGTON, NIXON	GASOLINE	4/12/91	2A , 1A	E,Q	

TABLE 1
GROUND WATER CONTAMINATION CASE DESCRIPTIONS BY COUNTY
TEXAS NATURAL RESOURCE CONSERVATION COMMISSION

NEW FILE CASES NAME	FILE NUMBER	LOCATION	CONTAMINATION DESCRIPTION	DATE	ENFORCEMENT STATUS	DATA QUALITY	SECTION 5.236

GRAY							
IHW							
HOECHST CELANESE - PAMPA	30072	HWY 60, 6 MI SW OF PAMPA	VOLATILE ORGANICS, MTBE, ACETONE	12/17/81	2C,3A , 4,5	E,Q,V,1,2,3	
PST							
CROCKETT EXXON	097200	HC 4, ALLANREED	GASOLINE	4/03/90	5B , 1A	E,Q	
MOJAVE PETROLEUM CO	099605	821 W BROWN, PAMPA	GASOLINE	7/23/91	2A , 1A	E,Q	
WUD							
IRI INTERNATIONAL	0900012		TETRACHLOROETHYLENE	5/02/90	2 , 2B	E,Q,V,2	
GRAYSON							
IHW							
GRAYSON COUNTY AIRPORT	52042	4700 AIRPORT DR., DENISON, TEXAS	ACID, ASSOC. MINERALS	5/01/91	1 , 1A	E,Q,V,2	
KRAFT FOOD INGREDIENTS CORP.	30940	1201 E PECAN STREET, SHERMAN	TPH	12/21/89	2C , 2A	EQ	
SHERMAN WIRE COMPANY	30979	1300 EAST PACIFIC STREET, SHERMAN	PH,CHROMIUM	4/07/92	3 , 3	E	
SMITH, W. J. WOOD PRES. (MKT RAILROAD)	31332	1700 WEST MORTON ST, DENISON	CREOSOTE, NAPHTHALENE, PHENOL, BENZENE, ETHYL BENZENE, TOLUENE	1/20/88	3D , 2A	EQ	
TEXAS INSTRUMENTS - SHERMAN	30427	6400 HWY. 75 SOUTH, SHERMAN	SOLVENTS, DIESEL	6/01/88	2B , 4	E,Q,V,2,3	
PST							
AMERICAN BANK	101790	1802 E LAMAR, SHERMAN	GASOLINE, DIESEL	2/19/92	2A , 2A	E,Q	
CAIN OIL CO	099679	HWY 75, VAN ALSTYNE	GASOLINE, DIESEL, WASTE OIL	9/17/91	2 , 3	E,Q	
CARLS SAUSAGE CO	106300	123 N BOND, WHITEWRIGHT	DIESEL	4/09/93	2A , 1A	E,Q	
CEDAR CREST INVESTMENTS	101900	2317 TEXOMA PKWY, SHERMAN	UNKNOWN	3/03/92	1 , 1A	E,Q	
CHAPMAN INC	092720	123 W MAIN, DENISON	GASOLINE	3/21/89	2 , 2A	E,Q	
CHEVRON USA INC	099346	501 E KING, SHERMAN	GASOLINE	6/26/91	2 , 4	E,Q	
* CIRCLE K CORP	107444	1001 S AUSTIN, DENISON	GASOLINE	12/08/93	2A , 1A	E,Q	
COASTAL MART INC	097262	1400 S ARMSTRONG, DENISON	GASOLINE	11/16/90	2 , 3	E,Q	
ENTERPRISE DEVELOPMENT ASSOC	103401	4612 TEXOMA PKWY, SHERMAN	GASOLINE, DIESEL	6/29/92	2 , 3	E,Q	
ESTATE OF CHARLES A SHERRARD	104171	3909 S HWY 75, DENISON	UNKNOWN	9/01/92	2A , 1A	E,Q	
GTE SOUTHWEST	093553	1709 N GRAND, SHERMAN	GASOLINE	9/06/89	2 , 3	E,Q	
HERR OIL CO INC	095989	301 W MAIN, WHITESBORO	GASOLINE	6/27/90	2A , 2A	E,Q	
MONTGOMERY WARD AND COMPANY	093162	3201 TEXOMA PKWY, SHERMAN	GASOLINE	6/27/89	2 , 2A	E,Q	
REEDRILL INC	107093	HWY 1417, DENISON	GASOLINE, DIESEL	9/15/93	2A , 1A	E,Q	
SOUTHLAND CORPORATION	091543	2001 S CROCKETT, SHERMAN	GASOLINE	11/20/87	2 , 3	E,Q	
STAR ENTERPRISE	101342	US 75, VAN ALSTYNE	GASOLINE	1/22/92	2A , 1A	E,Q	
TEAM BANK	102012	3621 S HWY 75, SHERMAN	GASOLINE	3/09/92	2A , 2A	E,Q	

TABLE 1
GROUND WATER CONTAMINATION CASE DESCRIPTIONS BY COUNTY
TEXAS NATURAL RESOURCE CONSERVATION COMMISSION

NEW FILE CASES NAME	FILE NUMBER	LOCATION	CONTAMINATION DESCRIPTION	DATE	ENFORCEMENT STATUS	DATA QUALITY	SECTION 5.236
GRAYSON							
PST							
TEAM BANK	102015	1621 N HWY 75 BUSINESS, SHERMAN	GASOLINE	3/09/92	2A , 2A	E,Q	
TEXAS DEPT OF PUBLIC SAFETY	096317	1413 N HWY 75, SHERMAN	GASOLINE	8/02/90	2 , 4	E,Q	
TEXAS-NEW MEXICO POWER CO.	095519	HWY 69, WHITEWRIGHT	WASTE OIL	5/17/90	2A , 2A	E,Q	
THOMASON OIL COMPANY	092726	HWY 75, HOWE	GASOLINE	3/23/89	2 , 5	E,Q	
THOMASON OIL COMPANY	093339	801 W CRAWFORD, DENISON	GASOLINE	8/01/89	2 , 5	E,Q	
TX DOT	096137	HWY 75, SHERMAN	GASOLINE	7/12/90	2A , 1A	E,Q	
UNKNOWN	092100	HWY289, GUNTER	GASOLINE	8/29/88	1 , 1A	E,Q	
GREGG							
IHW							
ACF INDUSTRIES, INC.	31537	300 STEVENS STREET, LONGVIEW	PHENOL, VINYL CHLORIDE, CHLOROFORM, DCE, TCE	2/02/90	2B , 2A	EQ	
CONTINENTAL CAN CO. - CROWN CORK	30450	901 FISHER RD, LONGVIEW	TOLUENE, N-BUTYL ALCOHOL, XYLENE	10/08/87	2B , 5	Q	
GARLAND CREOSOTING	32915	STATE HIGHWAY 149 AND FM1845, GARLAND RD., LONGVIEW, TX.	CREOSOTE CONSTITUENTS	8/13/85	3A , 4,5	E,Q	
LEVI STRAUSS	38266	KODAK BLVD., LONGVIEW	TETRACHLOROETHYLENE	10/29/84	0 , 5	EQV23	
MARATHON LE TOURNEAU COMPANY	30062	ESTES PARKWAY AND FM 1845, LONGVIEW, TX. CP60263	VOLATILE ORGANICS, BA, CD, CR	5/13/91	3A , 3	E,Q,V,1,2,3	
MERRITT TOOL COMPANY	33042	703 GLADEWATER HWY, KILGORE	CHROMIUM	6/12/90	3B , 3	EQ	
MISSISSIPPI CHEMICAL EXPRESS	31462	SH 1845, LONGVIEW	VIOLATILE & SEMIVOLIATLE ORGANIC COMPOUNDS	3/10/93	2 , 2A	E	
SHORE COMPANY, INC.	31843	2204 LONGVIEW ST., KILGORE	HYDROCARBONS, LEAD	5/06/82	1D , 1	E	
MSW							
CITY OF LONGVIEW/CHEROKEE LANDFILL: MW-1.	MSW00742	0.5 MI. SW OF FM 1845, 0.5 MI. SE OF FM 2087, LONGVIEW, TX.	TDS, Cl, AND TOC.	8/08/91	2A , 2A	E,Q,V,1,2	
CITY OF LONGVIEW/FM 1845 LANDFILL: MW-2 AND MW-3	MSW00267	1.0 MI. S-SE OF THE INTERSECTION OF FM 1845/2206 AND CHEROKEE ST., LONGVIEW, TX.	TOC AND COD.	8/08/91	2A , 2A	E,Q,V,1,2	
JOHN L. HARDIN: MW-1 AND MW- 2.	MSW01527	1.3 MI. W OF FM 1845 AND 1.0 MI. NW OF US 259, LONGVIEW, TX.	TOC.	3/20/91	4A , 2A	E,Q	
PCD							
GARLAND CREOSOTING	32915	GARLAND ROAD NEAR SH 149, LONGVIEW TXD007330053	CREOSOTE CONSTITUENTS	8/13/85	1B , 1A	Q	
PST							
A T & T COMMUNICATIONS INC	098231	301 W WHALEY, LONGVIEW	DIESEL	3/13/91	2 , 6	E,Q	
ACID ENGINEERING INC	104110	1316 N LONGVIEW ST, KILGORE	GASOLINE, DIESEL	8/06/92	2 , 2A	E,Q	

TABLE 1
GROUND WATER CONTAMINATION CASE DESCRIPTIONS BY COUNTY
TEXAS NATURAL RESOURCE CONSERVATION COMMISSION

NEW FILE CASES NAME	FILE NUMBER	LOCATION	CONTAMINATION DESCRIPTION	DATE	ENFORCEMENT STATUS	DATA QUALITY	SECTION 5.236
GREGG							
PST							
ALLEN CARMEN	102624	N HWY 271, GLADEWATER	GASOLINE	5/18/92	5B , 1A	E,Q	
AMERICAN FEDERAL BANK	097863	100 UPSHUR, GLADEWATER	GASOLINE	1/30/91	2A , 2A	E,Q	
AMERICAN FEDERAL BANK	101920	122 GILMER, LONGVIEW	GASOLINE	3/12/92	2A , 1A	E,Q	
ANCOR CORP	100761	2550 N LONGVIEW ST, KILGORE	GASOLINE, DIESEL	11/27/91	2 , 2A	E,Q	
BANK ONE TEXAS	099265	S HWY 31, LONGVIEW	GASOLINE, DIESEL	6/17/91	2B , 3	E,Q	
BEAVERS BUICK CO	096986	318 W MARSHALL AVE, LONGVIEW	GASOLINE	10/19/90	2A , 2A	E,Q	
BIG THREE INDUSTRIES INC	095759	FM 1845, LONGVIEW	GASOLINE	6/12/90	2 , 4	E,Q	
BLAIR JOHN	102959	1101 N 4TH ST, LONGVIEW	GASOLINE	5/14/92	2A , 1A	E,Q	
BOWAN TRAVIS	103844	1200 FM 1845, LONGVIEW	GASOLINE	8/09/92	2A , 1A	E,Q	
CAMPBELL MIKE	104656	2001 S EASTMAN RD, LONGVIEW	GASOLINE	9/28/92	2A , 1A	E,Q	
CARGILL POULTRY PRODUCTS	095632	JOY WRIGHT MT RD, KILGORE	GASOLINE	5/31/90	1 , 1A	E,Q	
CIRCLE K CORP	094799	1406 E MARSHALL, LONGVIEW	GASOLINE	3/07/90	2 , 3	E,Q	
* CITIZENS BANK	103688	GREGG COUNTY AIRPORT, LONGVIEW	AV-GAS	7/22/94	2A , 1A	E,Q	
* CROSBY LEBUS	107653	900 FISHER RD, LONGVIEW	GASOLINE	2/24/94	2A , 1A	E,Q	
CUDD PRESSURE CONTROL INC	098913	404 AMBASSADOR ROW, LONGVIEW	GASOLINE, DIESEL	5/13/91	5B , 1A	E,Q	
DARR EQUIPMENT COMPANY	104537	FM 1845, LONGVIEW	CHEMICAL, UNKNOWN	9/30/92	2A , 2A	E,Q	
DIAMOND MOTOR COMPANY	093707	1413 MARSHALL, LONGVIEW	CHEMICAL	10/12/89	2A , 1A	E,Q	
DOWELL SCHLUMBERGER INC	099786	801 STANDARD ST, LONGVIEW	GASOLINE, DIESEL	9/18/91	1 , 1A	E,Q	
E & S MANUFACTURING	103237	506 W HARRISON RD, LONGVIEW	WASTE OIL	6/30/92	2A , 1A	E,Q	
E K BENNETT INC	091368	1414 MCCANN, LONGVIEW	GASOLINE	7/03/87	2 , 2A	E,Q	
EAST TEXAS SALTWATER DISP'L CO	099916	1209 INDUSTRIAL BLVD, KILGORE	GASOLINE	8/20/91	2A , 1A	E,Q	
EK BENNET INC	092877	100 W COTTON, LONGVIEW	GASOLINE	4/28/89	5B , 3	E,Q	
ELDER FRANK	101401	1200 W HWY 259, KILGORE	GASOLINE	1/22/92	2A , 1A	E,Q	
ELDER WINTER	101399	300 E NORTH, KILGORE	GASOLINE	1/23/92	2A , 1A	E,Q	
EXXON COMPANY USA	093198	1315 JUDSON RD, LONGVIEW	GASOLINE	6/30/89	2 , 2A	E,Q	
EXXON COMPANY USA	093380	1901 GILMER RD, LONGVIEW	GASOLINE	8/03/89	2 , 4	E,Q	
EXXON COMPANY USA	093381	128 W MARSHALL, LONGVIEW	GASOLINE, WASTE OIL	8/03/89	2 , 4	E,Q	
FFP OPERATING PARTNERS	092843	4306 W MARSHALL, LONGVIEW	GASOLINE	4/24/89	2 , 3	E,Q	
GAMMON, HUBERT	097050	STATE HWY 149, LONGVIEW	DIESEL	10/25/90	2 , 3	E,Q	
GIBSON SUSIE	095597	3101 LAIRD HILL RD, KILGORE	GASOLINE	5/29/90	2 , 2A	E,Q	
GLADEWATER ISD	095784	700 MELBA, GLADEWATER	GASOLINE	6/13/90	2 , 4	E,Q	
GLADEWATER NATIONAL BANK	094808	101 W UPSHUR, GLADEWATER	GASOLINE	3/08/90	2 , 3	E,Q	
GOOD SHEPHERD MEDICAL CENTER	100541	MARSHALL ST, LONGVIEW	GASOLINE, DIESEL	11/01/91	2 , 3	E,Q	
GREGG COUNTY COMMISSIONERS OFF	102818	3313 PINE TREE RD, LONGVIEW	DIESEL	5/01/92	2 , 2A	E,Q	
GREGG COUNTY COMMISSIONERS OFF	104036	1109 FM 449, LONGVIEW	WASTE OIL	9/22/92	2A , 1A	E,Q	

TABLE 1
GROUND WATER CONTAMINATION CASE DESCRIPTIONS BY COUNTY
TEXAS NATURAL RESOURCE CONSERVATION COMMISSION

NEW FILE CASES NAME	FILE NUMBER	LOCATION	CONTAMINATION DESCRIPTION	DATE	ENFORCEMENT STATUS	DATA QUALITY	SECTION 5.236

GREGG							
PST							
GREGG COUNTY OIL CO	096586	HWY 149, LAKEPORT	GASOLINE, DIESEL	8/29/90	2A , 1A	E,Q	
* GREGG COUNTY OIL CO	107160	300 N MAIN, GLADEWATER	GASOLINE	7/25/94	2A , 1A	E,Q	
GREGG COUNTY PRECINCT #4	103585	1601 PENTECOST RD, KILGORE	GASOLINE, DIESEL	7/14/92	1 , 6	E,Q	
GREGG POULTRY & EGG COMPANY	100555	200 E MINNIE JONES, LONGVIEW	GASOLINE, DIESEL	11/12/91	2B , 6	E,Q	
GRIFFIN BONNIE	106557	209 W HWY 80, WHITE OAK	GASOLINE	5/26/93	2A , 1A	E,Q	
GTE TELEPHONE OPERATIONS	099682	4200 STONE RD, KILGORE	GASOLINE	6/18/90	2 , 4	E,Q	
HARRIS BROS CO	097606	CR 281, KILGORE	GASOLINE	1/02/91	2 , 5	E,Q	
HARRIS BROS CO	098813	FM 1252, LIBERTY CITY	GASOLINE, CHEMICAL	5/06/91	2 , 6	E,Q	
HAYES PAUL	100434	813 METHVIN, LONGVIEW	GASOLINE	12/09/91	1 , 1A	E,Q	
HEAD INDUSTRIAL SERVICES INC	099005	4005 GARDENER MITCHELL PKWY, LAKEPORT	DIESEL	5/17/91	2 , 2A	E,Q	
INDUSTRIAL POWER & SUPPLY	102817	1006 W COTTON ST, LONGVIEW	DIESEL, WASTE OIL	5/01/92	2 , 2A	E,Q	
JACK MCNUTT	096835	5014 JUDSON RD, LONGVIEW	GASOLINE	10/02/90	2A , 2A	E,Q	
JOHNSTON SUPPLY COMPANY	094617	502 N HWY 135, KILGORE	GASOLINE	2/13/90	2 , 3	E,Q	
KILGORE CITY OF	094966	N KILGORE ST, KILGORE	GASOLINE	3/22/90	2 , 3	E,Q	
KILGORE ISD	099184	MONTGOMERY ST, KILGORE	GASOLINE	6/07/91	2A , 2A	E,Q	
KIRBY OIL CO	099392	435 S HIGH ST, LONGVIEW	GASOLINE	7/02/91	1 , 1A	E,Q	
LONG GREEN ENTERPRISE	103813	201 W MARSHALL, LONGVIEW	GASOLINE	7/19/92	2A , 1A	E,Q	
LONGVIEW BANK & TRUST	094226	2000 N EASTMAN RD, LONGVIEW	GASOLINE	1/08/90	2A , 2A	E,Q	
LONGVIEW BANK & TRUST	097594	1200 S MOBBERLY AVE, LONGVIEW	GASOLINE	12/27/90	2 , 4	E,Q	
LONGVIEW CITY OF	095634	133 TIMPSON ST, LONGVIEW	GASOLINE, DIESEL	5/31/90	2 , 2A	E,Q	
MADE-RITE BOTTLING COMPANY	102926	320 INDUSTRIAL BLVD, LONGVIEW	GASOLINE, WASTE OIL	5/27/92	2 , 2A	E,Q	
MARTIN GAS INC	101872	2601 N HWY 259, KILGORE	GASOLINE, UNKNOWN	3/27/92	5B , 3	E,Q	
MARVIN A SMITH CO INC	100585	PO BOX 2429, KILGORE	GASOLINE, DIESEL, UNKNOWN	11/12/91	1 , 1A	E,Q	
MAXEY OIL CO	092949	215 STANDARD, LONGVIEW	DIESEL	5/16/89	2A , 1A	E,Q	
MCS FUELS INC	091899	201 E HWY 80, WHITE OAK	UNKNOWN	5/09/88	2 , 2A	E,Q	
MCS FUELS INC	093888	801 GILMER RD, LONGVIEW	GASOLINE	11/06/89	2 , 3	E,Q	
MILLER VIRGIL	094825	505 E COTTON, LONGVIEW	GASOLINE	3/09/90	1 , 1A	E,Q	
MURLEY NICK	103087	701 GLADEWATER ST, KILGORE	GASOLINE, WASTE OIL	5/20/92	2 , 2A	E,Q	
NATIONAL LINEN SERVICE	096987	823 W MARSHALL, LONGVIEW	GASOLINE	10/19/90	2 , 4	E,Q	
* PACIFIC SOUTHWEST BANK	107815	2440 S HIGH ST, LONGVIEW	GASOLINE	3/08/94	2A , 1A	E,Q	
PHILLIPS JACK L	095740	436 N MAIN, GLADEWATER	GASOLINE	6/08/90	2A , 2A	E,Q	
POOL CO	096435	304 WOODLAWN, KILGORE	GASOLINE, DIESEL	8/13/90	2A , 2A	E,Q	
POOL CO	098331	404 AMBASSADOR ROW, LONGVIEW	DIESEL	3/22/91	2 , 6	E,Q	
PRESLEY OIL CO	103626	1515 MOBBERLY ST, LONGVIEW	GASOLINE	7/07/92	2A , 1A	E,Q	
REEVES OIL CO INC	091968	700 W MAIN, KILGORE	GASOLINE	6/29/88	2 , 2A	E,Q	

TABLE 1
GROUND WATER CONTAMINATION CASE DESCRIPTIONS BY COUNTY
TEXAS NATURAL RESOURCE CONSERVATION COMMISSION

NEW FILE CASES NAME	FILE NUMBER	LOCATION	CONTAMINATION DESCRIPTION	DATE	ENFORCEMENT STATUS	DATA QUALITY	SECTION 5.236

GREGG							
PST							
REEVES OIL CO INC	095742	216 N MAIN, GLADEWATER	GASOLINE	6/08/90	2 , 2A	E,Q	
REEVES OIL CO INC	095868	6TH, LONGVIEW	GASOLINE, DIESEL	6/20/90	2A , 2A	E,Q	
SCHEPPS DAIRY	104836	440 S CENTER, LONGVIEW	GASOLINE	11/10/92	2A , 2A	E,Q	
SELDON FORD	100676	2021 S HIGH ST, LONGVIEW	GASOLINE	11/20/91	2 , 2A	E,Q	
SOUTHLAND CORPORATION	103916	1311 W MARSHALL, LONGVIEW	GASOLINE	7/26/92	2A , 2A	E,Q	
SOUTHLAND CORPORATION	103926	1701 S HENDERSON BLVD, KILGORE	GASOLINE	7/26/92	2A , 1A	E,Q	
SOUTHLAND CORPORATION	103927	400 W UPSHUR, GLADEWATER	GASOLINE	7/26/92	2 , 6	E,Q	
SOUTHLAND CORPORATION	103936	1305 S GREEN ST, LONGVIEW	GASOLINE	7/26/92	2A , 1A	E,Q	
SOUTHLAND CORPORATION	103987	1910 JUDSON, LONGVIEW	GASOLINE	7/29/92	2A , 6	E,Q	
SOUTHLAND CORPORATION	103988	1001 NW LOOP 281, LONGVIEW	GASOLINE	7/29/92	2A , 1A	E,Q	
STAR ENTERPRISE	094109	IH 20, KILGORE	GASOLINE, WASTE OIL	12/18/89	2 , 4	E,Q	
STAR ENTERPRISE	106876	3122 ESTES PKWY, LONGVIEW	GASOLINE	7/22/93	1 , 1A	E,Q	
STROHS BREWERY CO	105979	1400 W COTTON ST, LONGVIEW	DIST F OIL	2/03/93	1 , 1A	E,Q	
TEXAS DEPT OF PUBLIC SAFETY	096543	416 LAKE LAMOND RD, LONGVIEW	GASOLINE	8/24/90	2 , 3	E,Q	
TRIUNE OIL COMPANY	102956	145 LAKE LAMOND RD, LONGVIEW	UNKNOWN	5/26/92	2A , 1A	E,Q	
TX DOT	097428	FM 1845, LONGVIEW	GASOLINE, DIESEL	12/06/90	2A , 2A	E,Q	
UNKNOWN	105769	701 E MARSHALL, LONGVIEW	UNKNOWN	1/19/93	5B , 1A	E,Q	
WESTERN COMPANY	095994	2500 N HWY 135, KILGORE	WASTE OIL	6/28/90	2 , 4	E,Q	
WESTERN COMPANY	099924	2600 N HWY 135, KILGORE	GASOLINE, DIESEL	8/21/91	2 , 4	E,Q	
WPA							
UNION TANK CAR COMPANY	WQ02066	PLANT SITE ON FM 2087, @ 1/2 MILE SOUTHWEST OF THE INTERSECTION WITH FM 1845 AND @ 1/2 MILE SOUTHWEST OF LONGVIEW, GREGG COUNTY, TX.	NITRATE	9/01/87	3C , 4	E,Q,V	
GRIMES							
IHW							
INTERNATIONAL PAPER COMPANY	31894	EAST SIDE OF ST. BUS. HWY 6, NW OF NAVASOTA, TX	CHRYSENE, CREOSOLS, FLUORANT HENE, NAPHTHALENE, PENTACHLOROPHENOL, PHENOL.	2/22/85	3A , 4,5	E	
PST							
CHARTER MARKETING CO	091349	1411 S LASALLE, NAVASOTA	UNKNOWN	6/16/87	2A , 2A	E,Q	
FDIC	098311	201 MAIN ST, SHIRO	GASOLINE, DIESEL	3/21/91	2 , 2A	E,Q	
INTERSTATE SOUTHWEST FORGE	100215	INTERSTATE DR, NAVASOTA	DIESEL	11/06/91	2A , 2A	E,Q	
WALTRIP ENTERPRISES INC	097944	414 FARQUHAR ST, NAVASOTA	GASOLINE	2/06/91	2 , 3	E,Q	

TABLE 1
GROUND WATER CONTAMINATION CASE DESCRIPTIONS BY COUNTY
TEXAS NATURAL RESOURCE CONSERVATION COMMISSION

NEW FILE CASES NAME	FILE NUMBER	LOCATION	CONTAMINATION DESCRIPTION	DATE	ENFORCEMENT STATUS	DATA QUALITY	SECTION 5.236

GUADALUPE							
IHW							
SMITH, LUTHER PROPERTY	52014	ON HARTSFIELD ROAD N OF SUTHERLAND SPRINGS	CR, PB, TCLP PB, SOLVENTS, OILY WASTE	2/04/94	5A , 0	E	
STRUCTURAL METALS	31533	BILLY DWYER ROAD, SEGUIN	CHROMIUM	9/30/90	3A,3B , 4,5	E,Q,V,2,3	
XERXES CORP.	33743	2001 PROFORM RD., SEGUIN	ACETONE	5/18/92	2B , 3	EQ	
PST							
DARIUS CORPORATION	091665	2001 PROFORM, SEGUIN	CHEMICAL	1/27/88	2 , 5	E,Q	
FARMCO INC	103939	1024 N AUSTIN, SEGUIN	GASOLINE	8/25/92	2A , 1A	E,Q	
FDIC	104259	216 BLUMBERG, SEGUIN	GASOLINE	9/03/92	2A , 2A	E,Q	
FIMSA INC	095773	1105 N KING, SEGUIN	GASOLINE	6/12/90	2 , 4	E,Q	
SOUTHLAND CORPORATION	092628	506 AUSTIN ST, SEGUIN	GASOLINE	2/08/89	2 , 3	E,Q	
STANDARD GYPSUM CORP	106905	FM 78 RD, MCQUEENEY	GASOLINE, DIESEL	8/02/93	2 , 2A	E,Q	
STRUCTURAL METALS INC	099427	BILL DWYER RD, SEGUIN	GASOLINE	7/09/91	2 , 3	E,Q	
TX DOT	100212	FM 78, CIBOLO	GASOLINE	10/28/91	2B , 3	E,Q	
WILBUR STEWART A	096723	1056 E COURT ST, SEGUIN	GASOLINE, WASTE OIL	9/18/90	2A , 2A	E,Q	
HALE							
IHW							
BOYDS SPRAYING SERVICE	32750	RT. 2, HALE CENTER	PESTICIDES,HERBICIDES	1/16/87	1A , 1A	E	
PST							
ABERNATHY ISD	094394	6TH, ABERNATHY	GASOLINE	1/23/90	2A , 1A	E,Q	
* ALLSUPS PETROLEUM INC	108031	315 MAIN, HALE CENTER	GASOLINE	5/06/94	2A , 1A	E,Q	
BROWNING SEED CO	095198	S IH 27, PLAINVIEW	DIESEL	4/10/90	1 , 1A	E,Q	
BURNETT NEAL OIL CO	095194	401 E 5TH ST, PLAINVIEW	GASOLINE	4/10/90	1 , 1A	E,Q	
* DOUGLASS OIL CO	097906	500 COLUMBIA, PLAINVIEW	GASOLINE	2/01/91	2A , 1A	E,Q	
DOUGLASS OIL COMPANY	098956	2ND ST, PLAINVIEW	GASOLINE	5/15/91	2A , 1A	E,Q	
FRED GARRISON OIL CO	093226	615 COLUMBIA, PLAINVIEW	GASOLINE	7/11/89	5B , 1A	E,Q	
FRED GARRISON OIL CO	093761	E HWY 70, PLAINVIEW	JET FUEL	10/18/89	5B , 1A	E,Q	
FRED GARRISON OIL CO	094834	1600 QUINCY, PLAINVIEW	GASOLINE	3/09/90	1 , 1A	E,Q	
NATIONAL STATIONS	098670	501 E 5TH ST, PLAINVIEW	GASOLINE	4/18/91	2A , 1A	E,Q	
PEACOCK PETE	096854	1211 AVE D, ABERNATHY	GASOLINE	10/03/90	1 , 1A	E,Q	
* PHIL PINNELL	108966	2209 W 24TH ST, PLAINVIEW	GASOLINE	1/06/95	2A , 1A	E,Q	
PLAINVIEW ISD	094531	1002 ASH, PLAINVIEW	DIESEL	2/02/90	2A , 1A	E,Q	
SAM MATTHEWS OIL CO INC	094827	1401 MAIN, PETERSBURG	GASOLINE	3/09/90	2A , 1A	E,Q	
SOUTHWEST COCA COLA	096296	300 W 5TH ST, PLAINVIEW	DIESEL	7/31/90	2 , 2A	E,Q	
SOUTHWEST COCA COLA	096528	105 S HWY 87, PLAINVIEW	GASOLINE	8/21/90	2B , 3	E,Q	
T C PARTNERSHIP	093694	4002 OLTON RD, PLAINVIEW	GASOLINE	10/12/89	2 , 2A	E,Q	

TABLE 1
GROUND WATER CONTAMINATION CASE DESCRIPTIONS BY COUNTY
TEXAS NATURAL RESOURCE CONSERVATION COMMISSION

NEW FILE CASES NAME	FILE NUMBER	LOCATION	CONTAMINATION DESCRIPTION	DATE	ENFORCEMENT STATUS	DATA QUALITY	SECTION 5.236
HALE							
PST							
* WAGON YARD INC	108776	1111 W 24TH ST, PLAINVIEW	GASOLINE	11/21/94	1 , 1A	E,Q	
WEST TEXAS GAS INC	101672	810 N DATE, PLAINVIEW	GASOLINE	2/19/92	2A , 2A	E,Q	
WESTERN AG SALES CO INC	100635	2201 N AUSTIN, PLAINVIEW	DIESEL	10/31/91	2 , 2A	E,Q	
WPA							
EXCEL CORPORATION	WQ01463	IMMEDIATELY NORTHEAST OF THE INTERSECTION OF U.S. HWY.87 AND F.M. 3183, @ 1.5 MILES NORTH OF PLAINVIEW, TX.	CHLORIDE, NITRATE	1/01/87	3A , 4,5	E,Q,V	
ZIPP INDUSTRIES	WQ01757	NORTH OF STATE HWY. 194 @ 1.3 MILES WEST OF THE INTERSECTION WITH IH 27 IN HALE COUNTY.	SULFATE, AMMONIA, NITRATE	1/01/81	0 , 4,5	E,Q,V	
HALL							
PST							
GTE OF THE SOUTHWEST	095833	N HWY 287, MEMPHIS	GASOLINE	5/29/90	2 , 4	E,Q	
HAMILTON							
PST							
RANGLERS	091488	1101 E MAIN, HAMILTON	GASOLINE	10/07/87	2 , 2A	E,Q	
UNKNOWN	105994		UNKNOWN	2/03/93	1 , 1A	E,Q	
HARDEMAN							
PST							
ABELL OIL CO INC	092064	102 E 11TH ST, QUANAH	GASOLINE	8/02/88	5B , 1A	E,Q	
AYRES OIL INC	095020	HWY 287, QUANAH	GASOLINE	3/26/90	5B , 1A	E,Q	
AYRES OIL INC.	092099	ELBERT, QUANAH	DIESEL	8/24/88	5B , 1A	E,Q	
HOLMES KEN	092066	100 W 11TH ST, QUANAH	GASOLINE	8/02/88	5B , 2A	E,Q	
JONES, STEVEN / JONES OIL CO.	091958	201 W 11TH ST, QUANAH	WASTE OIL	6/27/88	5B , 1A	E,Q	
JRM PROPERTIES INC	101328	101 W 11TH ST, QUANAH	GASOLINE	12/31/91	5B , 1A	E,Q	
L & M FOOD INC	093681	700 S 2ND ST, CHILLICOTHE	GASOLINE	10/11/89	2 , 3	E,Q	
ROSS ENERGY INC	092867	401 MAIN, QUANAH	GASOLINE	4/28/89	5B , 3	E,Q	
SOUTHERN COTTON OIL CO	094463	600 E NELSEN, QUANAH	GASOLINE	1/27/90	2 , 2A	E,Q	
STERMER OIL COMPANY	092028	HWY287, QUANAH	GASOLINE	7/27/88	5B , 1A	E,Q	
UNKNOWN	091268	UNKNOWN, QUANAH	UNKNOWN	4/02/86	5B , 1A	E,Q	
HARDIN							
IHW							
SOUTH HAMPTON	30672	SILSBEE, TEXAS	GASOLINE	4/08/93	2A , 2A	V2	
MSW							
HARDIN COUNTY: MW-2.	MSW01114 & 1510	3.25 MI. SW OF KOUNTZE ON FM 770, HARDIN CO., TX.	CARBON TET.	6/25/91	2B , 3	E,Q,V,1,2	

TABLE 1
GROUND WATER CONTAMINATION CASE DESCRIPTIONS BY COUNTY
TEXAS NATURAL RESOURCE CONSERVATION COMMISSION

NEW CASES	FILE NAME	FILE NUMBER	LOCATION	CONTAMINATION DESCRIPTION	DATE	ENFORCEMENT STATUS	DATA QUALITY	SECTION 5.236

HARDIN								
PST								
	DIAMOND SHAMROCK REF & MKTG CO	091156	857 N 5TH ST, SILSBEE	GASOLINE	3/07/86	2A , 2A	E,Q	
	FULLER OIL CO INC	099722	FM 418, SILSBEE	GASOLINE	8/05/91	1 , 1A	E,Q	
	HARDIN COUNTY SHERIFF DEPT	106555	COUNTY COURTHOUSE, KOUNTZE	GASOLINE	5/26/93	2A , 1A	E,Q	
	MILLER W D	095280	FM 770, SARATOGA	GASOLINE	4/23/90	2 , 2A	E,Q	
HARRIS								
IHW								
	AIR PRODUCTS MFG. CORP.	30317	1423 HWY 225, PASADENA	NITRATED ORGANICS	1/29/85	3A , 2,5	E,Q,V,3	
	AKZO COATINGS (RELIANCE UNIVERSAL)	30332	6901 CAVALCADE, HOUSTON	HEAVY METALS, BTEX	7/11/88	2B , 0	E	
	ALMEDA-SIMMS WASTEWATER TREATMENT PLANT	NONE	ALMEDA ROAD AT SIMMS BAYOU, SW HOUSTON	SODIUM HYPOCHLORITE	7/15/91	0 , 3	Q	
	ALPHA-CHEM (MAINTTECH/PARKEM/BFI)	31618	11011 FAIRMONT PARKWAY, LAPORTE	TOC, TETRACHLOROETHYLENE	10/01/81	3B , 2A	EQ	
	AMERICAN PLATING	32125	2421 WADSWORTH STREET	NICKEL, F006 CONTAMINANTS	2/07/94	2 , 3	E	
	AMERICAN TEXMARK, INC. (TEXMARK RESINS)	30654	900 CLINTON DRIVE	BETX, STYRENE, NAPHTHYLENE	12/02/88	1A , 2A	E	
*	ANDERSON GREENWOOD FACILITY	30629	5425 SOUTH RICE, HOUSTON	TCE (GROUND WATER), TPH (SOILS)	1/01/92	1B , 1A	E	
	ARATEX SERVICES - HOUSTON	NONE	903 PORT HOUSTON ST, HOUSTON	PCE, TCE, DCE	11/01/90	0 , 3	E	
	ARCO CHEMICAL COMPANY - CHANNELVIEW	30676	2502 SHELDON RD. 3 MI NORTH OF INTERSTATE 10	VOC	9/26/90	3A , 2A	E,Q	
	ASHLAND CHEMICAL- DREW DIV OF	32135	6121 ALMEDA GENOA ROAD, HOUSTON	DICHLOROTOLUENE, 1-CHLOROMETHYLBENZENE, TOLUENE	10/15/88	3 , 4	E	
	ATLAS BRADFORD	31223	WALLISVILLE ROAD, HOUSTON	VOLATILE ORGANIC COMPOUNDS	11/09/87	0 , 4	E	
	B. F. GOODRICH (GEON COMPANY)	31077	2400 MILLER CUTOFF ROAD, LAPORTE, TX	PRIMARILY VOC'S	6/24/93	2A , 4	EQ	
	BAKER HUGHES - HOUSTON (SEE REED TOOLS)	30999	6247 NAVIGATION BLVD., HOUSTON	TRICHLOROETHYLENE, TRANS-1,2-DICHLOROETHYLENE, TETRACHLOROETHYLENE, VINYL CHLORIDE	4/01/89	2C , 3	EQ	
	BROWN & ROOT - GREEN'S BAYOU BW/IP	NONE 20426	INDUSTRIAL ROAD AT GREEN BAYOU/SHIP CHANNEL 2525 W BELLFORT, HOUSTON	BENZENE, TOLUENE, LOW PH DCE, TRANS DCE, TCE	2/16/89 7/01/91	0 , 2A 2B , 3	EQ E	
	CHANNEL SHIPYARD CO., INC.	32780	999 S. LYNCHBURG RD., HIGHLAND	PHENOL, CYANIDE, METALS, BTEX	12/20/91	2C , 2A	EQ	
	CHARTER INTERN. OIL CO.	52087	1503 CENTRAL AVENUE, HOUSTON, TX	BENZENE, XYLENE,	2/01/86	2B , 2A	E	

TABLE 1
GROUND WATER CONTAMINATION CASE DESCRIPTIONS BY COUNTY
TEXAS NATURAL RESOURCE CONSERVATION COMMISSION

NEW FILE CASES NAME	FILE NUMBER	LOCATION	CONTAMINATION DESCRIPTION	DATE	ENFORCEMENT STATUS	DATA QUALITY	SECTION 5.236

HARRIS							
IHW							
(RESEARCH TRACT)			CHLORINATED SOLVENT CONSTITUENTS				
CHICAGO BRIDGE & IRON (CBI-NA- CON)	30309	8900 FAIRBANKS NORTH HOUSTON RD.	SULFATES, ACID	11/30/71	2B , 5	E	
CITGO PETROLEUM CORP - HOUSTON(FOREMOST)	31964	12325 N. HIGHWAY 75, HOUSTON	BETX, TPH (GASOLINE/DIESEL)	4/29/93	3B , 4	E	
CONTROL SPECIALTIES, INC.(CSI)	81273	5939 NUNN ST. HOUSTON	CHLORINATED SOLVENTS	6/29/93	1B , 2A	E	
COOPER INDUSTRIES (CAMERON IRON WORKS)	31267	KATY RD AT SILBER RD, HOUSTON	ORGANICS, BTEX, METALS	11/04/91	1B , 3	EQ	
COVESUD, S.A.	52123	400 N. RICHEY STREET, PASADENA	ARSENIC, COPPER, PESTICIDES, HYDROCARBON CONSTITUENTS	11/15/91	1 , 1	E	
CROWN CENTRAL PETROLEUM DOW CHEMICAL	30311 30464	111 RED BLUFF ROAD, PASADENA BATTLEGROUND RD., LA PORTE, TX. CP50253	HYDROCARBONS FREE PHASE/DISSOLVED SOLVENTS	12/01/88 10/21/88	3A , 5 3A , 4,5	E, Q, V, 1 E, Q, V, 2, 3	
DOWELL SCHLUMBERGER - DEER PARK	31453	620 HOWARD AVE., DEER PARK	TPH, VOC'S, CHLORIDE	6/21/89	0 , 2A	EQV2	
DUPONT - LA PORT ELECTROLIZING, INC.	30046 37712	11701 STRANG RD., LA PORT, TX. 7019 CORPUS CHRISTI ST., HOUSTON	ORGANICS CHROMIUM	5/15/89 5/29/92	0 , 3 2B , 2A	E, Q EQ	
ETHYL EXXON CHEMICAL AMERICAS - BAYTOWN	30465 33880	1000 N. SOUTH ST., PASADENA, TX. 5000 BAYWAY DR., BAYTOWN	LEAD, ETHYLENEDICHLORIDE HYDROCARBONS, PCB'S	2/23/87 9/17/90	3A , 5 3B , 3	E, Q, V, 2, 3 EQ23	
EXXON CO USA - BAYTOWN EXXON CO USA - NORTH HOUSTON EXXON PIPELINE COMPANY	30040 38873 NONE	DECKER DR., BAYTOWN 8700 NORTH FREEWAY, HOUSTON BAYWAY DRIVE, BAYTOWN	HYDROCARBONS, ORGANICS TPH, BETX BENZENE	9/27/90 6/01/90 3/31/92	3B , 4 2B , 4 0 , 1B	E, Q, V, 2 E Q	
FLOW TECHNOLOGIES, INC. FLUOROCARBON - OLD KATY RD GATX TERMINAL - GALENA PARK	38835 31402 30573	800 KOOMEY RD., BROOKSHIRE, TX. 10420 OLD KATY ROAD, HOUSTON 906 CLINTON DRIVE, GALENA PARK	MERCURY BASIN SOLVENTS VOLATILE ORGANICS	8/30/94 6/09/86 2/18/86	0 , 1 2D , 2A 3A, 3B , 3, 4	E EQV23 E, Q, V, 2, 3	
GSC REALTY CORPORATION	52142	614 W. BOUGH LANE, HOUSTON	TETRACHLOROETHANE, TRANS- 1,2- DICHLOROETHANE, TRICHLOROET HANE	3/03/92	1D , 2A	EQV3	
GULF COAST WASTE DISP AUTH - PASADENA	37822	10800 BAY AREA BLVD, PASADENA	PARANITROPHENOL	8/15/84	2 , 4	EQ	
GULF STATES PAINT HATHEWAY PATTERSON CORPORATION	30220 30239	12230 ROBIN BOULEVARD, HOUSTON 6800 IRVINGTON BLVD, HOUSTON	F001, F003 PCP, CREOSOTE	4/07/92 8/24/89	3 , 3 3B , 4	E E	

TABLE 1
GROUND WATER CONTAMINATION CASE DESCRIPTIONS BY COUNTY
TEXAS NATURAL RESOURCE CONSERVATION COMMISSION

NEW FILE CASES NAME	FILE NUMBER	LOCATION	CONTAMINATION DESCRIPTION	DATE	ENFORCEMENT STATUS	DATA QUALITY	SECTION 5.236
HARRIS							
IHW							
HEARD DRUM COMPANY	52076	8025 COUNT ROAD, HOUSTON	NOT KNOWN	9/15/91	4 , 1	E	
HOECHST-CELANESE-CL	30022	9502 BAYPORT ROAD, PASADENA	METALS, SULFIDE, 1,2,EDC	8/01/90	3A , 3	E,Q,V,1,2	
HOME DEPOT- LUMPKIN RD. SITE	52088	LUMPKIN ROAD AT I-10, HOUSTON	BENZENE	4/28/88	2A , 2A	EQ	
HOUSTON SCRAP	32498	3799 JENSEN AT CALVACADE, HOUSTON	LEAD	1/01/81	4 , 1	E	
HUGHES TOOL DIVISION (HOUSTON)	30323	5425 POLK STREET, HOUSTON, TX	TPH, SOLVENT CONSTITUENTS, PENTACHLOROPHENOL, PAHs, CYANIDE	6/01/89	2B , 3,4	E,Q,V	
INTERCONTINENTAL TERMINALS CO.	30966	1943 BATTLEGROUND, DEER PARK	MTBE	11/19/85	2B , 2A	E,Q,V,1,2,3	
ISK BIOTECH (FERMENTA)	30552	2239 HADEN RD, HOUSTON	SOLVENTS/HEAVY METALS	12/14/88	3A , 4,5	E,Q,V,2,3	
KEYSTONE (ANDERSON GREENWOOD)	30269	5425 SOUTH RICE, HOUSTON, TX	TCE, DCE	11/01/93	1B , 1A,4	E,Q,V	
KOPPERS CO., INC. (BEAZER)	30419	HARDY ST., HOUSTON	PAH'S, PHENOLS, METALS	4/01/85	3B , 3	EQV12	
KOPPERS COMPANY - HOUSTON TAR PLANT	31386	INDUSTRIAL PORT AT GREENSPORT GATE #5, HOUSTON, TX.	CREOSOTE, METALS	5/04/88	2A,3B , 4	E,Q,V,2,3	
LEAD PRODUCTS	31418	709 N. VELASCO, HOUSTON	LEAD, CADMIUM	2/28/85	2C , 3	EQ	
LUBRIZOL	30324	41 TIDAL RD., DEERPARK, TX. CP50077	BTEX, PHENOLS, METALS	2/05/85	3A , 4,5	E,Q,V,1,3	
LYONDELL PETROCHEMICAL - HOUSTON	30092	N SIDE OF HWY 225 E. OF LIGHT CO. RD., HARRIS CO.	XYLENE,ETHYL BENZ, TOLUENE,IRON	2/19/88	3B , 3	E,Q	
NASA, LBJ SPACE CENTER	71022	2001 NASA ROAD 1, CLEAR LAKE	FREON 113	10/30/87	2B , 4	E,Q,V,2,3	
MDT SYSTEMS, INC.	81605	8730 MELDRUM LN., HOUSTON	BTEX	11/19/90	2A , 0	E	
OCCIDENTAL CHEM CORP - DEER PARK	30550	DEER PARK WORKS, TIDAL RD., DEER PARK	CHLORINATED SOLVENTS	1/01/87	2B , 3	EQ	
OCCIDENTAL CHEM CORP - PASADENA	38423	4403 LAPORTE ROAD, PASADENA	VOC'S ,TRICHLORETHENE, BENZENE	7/13/87	3B , 4	EQV23	
PHIBRO ENERGY USA (HILL) - HOUSTON	30520	9701 MANCHESTER AVE., HOUSTON	HYDROCARBONS	7/18/90	3B , 4	E	
PRUDENTIAL REALTY GROUP-(LRLD)	52120	5800 CORPORATE DRIVE, HOUSTON	BENZENE, DCE, CHROMIUM, LEAD	9/01/91	1B , 1A	EQV2	
* QUANTUM CHEMICAL	30049	1515 MILLER CUTOFF ROAD, DEER PARK	LNAPL, METALS, BTEX, TCE, PCB, VINYL CHLORIDE	6/01/92	3A , 2A	EQ	
REED TOOL CO.	31202	6501 NAVIGATION BLVD., HOUSTON	ORGANICS,METALS	3/01/91	2A , 2A	EQ	
RHEEM MANUF CO (PICK-A-PART SALVAGE)	30662	1025 LOCKWOOD, HOUSTON	PCE, TCE, SOLVENTS	12/28/90	2B , 2A	E	
RHONE-POULENC	31019	8615 MANCHESTER RD., HOUSTON, TX. CP50095	1,2 DCE, AI, CHLORIDES	10/31/88	3A , 2A	E,Q,V,2,3	
ROHM & HAAS	30041	INTERSECTION OF HWY. 134 & 225, 6600 LAPORTE FREEWAY, DEER PARK	SULFATES, CHLOROBENZENE, ACETONE, CR, AMMONIA	2/10/87	3A,3B , 4	E,Q,V,2	

TABLE 1
GROUND WATER CONTAMINATION CASE DESCRIPTIONS BY COUNTY
TEXAS NATURAL RESOURCE CONSERVATION COMMISSION

NEW FILE CASES NAME	FILE NUMBER	LOCATION	CONTAMINATION DESCRIPTION	DATE	ENFORCEMENT STATUS	DATA QUALITY	SECTION 5.236
HARRIS							
IHW							
ROLLINS ENVIRONMENTAL SERVICES	01429	2027 BATTLEGROUND ROAD, DEER PARK	CHLOROBENZENE, TCE, 1,2-DCE	7/22/86	3A , 4	EQ	
ROLLINS ENVR. SERVICES	37328	2027 BATTLEGROUND ROAD, DEER PARK	CHLOROBENZENE, TCE, 1,2 DCE	7/22/86	3A , 4,5	E,Q	
SARTOMER (INTERESIN CORP.)	37739	17335 WALLISVILLE ROAD, HOUSTON	STYRENE, TOLUENE, XYLENE	8/30/93	3B , 2A	EQ	
SHELL DEVELOPMENT CO - HOUSTON	31304	3333 HWY 6, HOUSTON	GASOLINE	1/05/92	0 , 4	E,Q	
SHELL OIL COMPANY - DEER PARK	30007	STATE HWY 225, DEER PARK, TX	CHLORINATED HYDROCARBONS	1/18/89	3A , 4,5	E,V,1	
SO. PAC. TRANS. CO. - HOUSTON	31547	4910 LIBERTY ROAD, HOUSTON, TEXAS	BENZEÑE, TOLUENE, NAPHTHADENE, PHENOL, 2,4,DIMETHYL PHENOL	1/01/84	2B,3A , 2A,3	E,Q,V,2,3	
SOUTH COAST TERMINALS, INC.	32541	9317 E. AVE., S., HOUSTON	1,2-DICHLOROPROPANE, METHYLENE CHLORIDE, BENZENE, ARSENIC	9/02/92	2B , 2A	E	
SOUTHWESTERN BARGE FLEET SERVICE	31208	18310 MARKET ST, HIGHLANDS	HYDROCARBONS	1/12/90	2C , 3	EQ	
* STAUFFER CHEMICAL CO. (FORMER)	31181	HEMPSTEAD ROAD, HOUSTON	BTEX, PESTICIDES	12/09/86	2B , 6	EQV23	
STINNES CORP. - 6922 KATY RD	NONE	6922 KATY ROAD	TCE	12/23/92	0 , 1	V	
TEXAS DEPT. TRANSPORTATION	NONE	6922 KATY ROAD, HOUSTON, TEXAS	TCE DCE	4/30/93	0 , 3	E,Q,V	
* TEXMARK INC (TEXMARK RESINS)	30654	900 CLINTON DRIVE, HOUSTON	BTEX, STYRENE, NAPHTHYLENE	12/02/88	1A , 2A	E	
UNOCAL - MYKAWA	74642	7010 MMYKAWA RD., HOUSTON	LOW CONC. OF ETHYL BENZENE, XYLENE, DCE, TCE	4/10/92	2B , 2A	EQ	
WOOD PROTECTION CO.	52101	5151 S. LOOP E., HOUSTON	PENTACHLOROPHENOL	4/05/89	1B , 2A	EV2	
MSW							
BFI/MCCARTY ROAD: SEVERAL MONITORING WELLS.	MSW00261A	ON US 90E, 0.9 MI. E OF FM 527, HOUSTON, TX.	TDS AND CL.	11/19/91	0 , 2A	E,Q,V,2	
PCD							
AIR PRODUCTS MFG. CORP.	30317	1423 HWY. 255, PASADENA TXD990757486	LEAD, PCB, NITROTOLUENE	12/14/90	1B , 1A	E	
BRIO REFINING, INC. SUPERFUND SITE		2501 DIXIE FARM RD.(OLD CHOATE RD.) HARRIS CO. 1 1/2 MILES S.W. OF GULF FRWY.(I-45 SOUTH) AT ELLINGTON FIELD EXIT	SOUTHERN ORGANIC CHEMICALS		5A , 4	E,Q,V,2,3	
BULL OIL AND CHEMICAL TRANSPORTER	TXD092488 741	28538 N. EAST HARDY STREET, SPRING	DICHLOROETHANE	7/11/90	1B , 1A	E,Q	
CHICAGO BRIDGE AND IRON CRYSTAL CHEMICAL SUPERFUND SITE(SOUTHERN PACIFIC)		8900 FAIRBANKS, NORTH HOUSTON ROAD CRYSTAL CHEMICAL CO. SUPERFUND SITE RODERDALE RD. HOUSTON, TX.	pH, SULFATE ARSENIC, PHENOL	7/08/71 8/26/83	1B , 1A 5A , 3	Q E,Q,V,2,3	

TABLE 1
GROUND WATER CONTAMINATION CASE DESCRIPTIONS BY COUNTY
TEXAS NATURAL RESOURCE CONSERVATION COMMISSION

NEW FILE CASES NAME	FILE NUMBER	LOCATION	CONTAMINATION DESCRIPTION	DATE	ENFORCEMENT STATUS	DATA QUALITY	SECTION 5.236
HARRIS							
PCD							
DIXIE CHEMICAL CO.	TXD008088 247	10701 BAY AREA BLVD.	EPICHLOROHYDRIN, DICHLOROETHENE, TRICHLOROETHENE		1B , 1A	Q	
FLUOROCARBON FRENCH LIMITED SUPERFUND SITE	987979267	10420 OLD KATY ROAD, HOUSTON IN N.E. HARRIS CO. 2 MILES S.W. OF CROSBY, TX. BORDERED ON N.W. BY HWY.90 AND ON S. BY GULF PUMP RD.	TRICHLOROETHYLENE VOLATILE ORGANIC COMPOUNDS, PCB		1B , 1A 5A , 4	Q E,Q,V,2,3	
GENEVA INDUSTRIES SUPERFUND SITE - MANY PRPS		GENEVA INDUSTRIES 9334 CANNIFF ROAD HOUSTON, TX	ETHYLBENZENE, TCE, PCB	1/31/88	5A , 4	E,Q,V,2,3	
* GULF METALS STATE SUPERFUND SITE		NW OF MYKAWA RD. AND ALMEDA-GENOA RD. INTERSECTION, HOUSTON, TX.	HEAVY METALS, HYDROCARBONS	9/09/94	3B , 2A	E,Q,V,2,3	
HIGHLANDS ACID PIT (MR. HARRY JOHNSON -DECEASED)		HIGHLANDS ACID PIT - AT END OF CLEAR LAKE DR. HIGHLANDS, TX	BENZENE, LEAD, CHROMIUM	4/02/83	5B , 5	E,Q,V,2,3	
HOUSTON LEAD CO. - MR. IRVING GERGER	31085	300 HOLMES RD HOUSTON	LEAD, CADMIUM, ARSENIC	10/12/82	5B , 2	E,Q,V,2,3	
NORTH CAVALCADE SUPERFUND SITE		NORTH CAVALCADE STREET SUPERFUND SITE CALVACADE ST. ONE MILE WEST OF US 59 AND I610 N.	CREOSOTE COMPONENTS	8/07/86	5A , 3	E,Q,V,2,3	
SIKES DISPOSAL PITS SUPERFUND SITE - MANY PRPS		SIKES DISPOSAL PITS-EAST OF SAN JACINTO RIVER ON N. SIDE OF HWY 90, CROSBY IN HARRIS COUNTY	PHENOLS, BENZENE, TOLUENE	6/30/85	5A , 4	E,Q,V,2,3	
SILVER LEAF MANAGEMENT		930 GEMINI ST, .5 MILE FROM NASA, HOUSTON	DICHLOROETHENE, TRICHLOROETHENE	3/17/93	1A , 1A	E	
SOL LYNN (INDUSTRIAL TRANSFORMERS SUPERFUND SITE		1415,1417, 1419 SOUTH LOOP WEST HOUSTON, TX (INDUSTRIAL TRANSFORMERS/SOL LYNN SUPERFUND SITE)	PCB, TRICHLOROETHENE	3/23/87	5B , 4	E,Q,V,2,3	
SOUTH CAVALCADE STREET SUPERFUND SITE	198803250 01	1.5 MILES S.W. OF INTERSECTION OF LOOP 610 AND U.S. ROUTE 59 BOUNDED BY CAVALCADE RD. TO THE NORTH	CREOSOTE CONSTITUENTS		5A , 3	E,Q,V,2,3	
STAR ENTERPRISE PETROLEUM MARKETING TERMINAL		2661 STEVENS ST., HOUSTON	OIL, BTEX		0 , 4	E	
PST							
* 1ST NATIONAL BNK MISSOURI CITY	108343	10102 HOMESTEAD, HOUSTON	GASOLINE	8/04/94	, 6	E,Q	
A J HUNT DISTRIBUTING	093771	8801 MAIN ST, HOUSTON	UNKNOWN	10/20/89	2A , 2A	E,Q	
A N RUSCHE DIST CO	093847	7330 S LAKE HOUSTON PKWY, HOUSTON	DIESEL	10/25/89	2 , 2A	E,Q	

TABLE 1
GROUND WATER CONTAMINATION CASE DESCRIPTIONS BY COUNTY
TEXAS NATURAL RESOURCE CONSERVATION COMMISSION

NEW FILE CASES NAME	FILE NUMBER	LOCATION	CONTAMINATION DESCRIPTION	DATE	ENFORCEMENT STATUS	DATA QUALITY	SECTION 5.236
HARRIS							
PST							
A N RUSCHE DIST CO	098249	9223 EASTEX FWY, HOUSTON	GASOLINE, DIESEL	3/13/91	2A , 1A	E,Q	
A N RUSCHE DIST CO	098545	11404 HWY 290, HOUSTON	GASOLINE	4/09/91	2A , 2A	E,Q	
A N RUSCHE DIST CO	098993	14036 LEE RD, HOUSTON	GASOLINE, WASTE OIL	5/17/91	2A , 1A	E,Q	
A T & T COMMUNICATIONS INC	098485	1407 JEFFERSON ST, HOUSTON	DIESEL	4/04/91	2 , 3	E,Q	
ADT SECURITY SYSTEMS	099608	2710 BISSONNET, HOUSTON	GASOLINE	7/23/91	2 , 2A	E,Q	
ALFARO CARLOS	102306	415 ALMEDA GENOA, SOUTH HOUSTON	GASOLINE, DIESEL	3/24/92	2A , 1A	E,Q	
ALIEF ISD	092822	6150 SYNOTT RD, ALIEF	GASOLINE	4/14/89	2 , 4	E,Q	
AMERICAN FREIGHT SYSTEMS INC	093359	7345 ROUNDHOUSE, HUMBLE	UNKNOWN	8/03/89	2 , 4	E,Q	
AMERICAN GENERAL LIFE INS	092072	2777 ALLEN PKWY, HOUSTON	GASOLINE	8/17/88	2 , 4	E,Q	
AMERICAS CUP YOGURT	092946	913 WESTHEIMER, HOUSTON	GASOLINE	5/15/89	2 , 2A	E,Q	
AQIL AND SON	091377	8430 FULTON, HOUSTON	GASOLINE	7/13/87	2 , 2A	E,Q	
* ARAMCO ASSOCIATED CO	108135	16875 JOHN F KENNEDY BLVD, HOUSTON	UNKNOWN	6/02/94	2A , 1A	E,Q	
ASTROWORLD INC	103877	9001 KIRBY, HOUSTON	GASOLINE	8/09/92	2 , 2A	E,Q	
AT&T COMMUNICATIONS INC	105978	19505 N IH 45, SPRING	DIESEL	3/11/93	1 , 1A	E,Q	
AUSTIN INDUSTRIES INC	104082	17300 MARKET ST, CHANNELVIEW	GASOLINE, DIESEL	8/25/92	2A , 1A	E,Q	
AVIS RENT A CAR SYSTEM	091244	4931 WRIGHT RD, HOUSTON	GASOLINE	3/17/87	2 , 4	E,Q	
AVIS RENT A CAR SYSTEM	093279	2120 LOUISIANA, HOUSTON	GASOLINE	7/14/89	2A , 1A	E,Q	
AVIS RENT A CAR SYSTEM	095393	7714 AIRPORT BLVD, HOUSTON	WASTE OIL, GASOLINE	5/07/90	2 , 3	E,Q	
AVIS RENT A CAR SYSTEM	097514	4825 RICHMOND AVE, HOUSTON	GASOLINE	12/13/90	2 , 2A	E,Q	
AVIS RENT A CAR SYSTEM INC	107597	8201 N SHEPARD, HOUSTON	GASOLINE, WASTE OIL	1/18/94	2A , 6	E,Q	
BANK ONE TEXAS	096578	1800 SHERWOOD FOREST DR, HOUSTON	GASOLINE, DIESEL	8/28/90	2A , 2A	E,Q	
BANK ONE TEXAS NA	107569	1605 N LOOP 610 W, HOUSTON	GASOLINE, DIESEL	1/12/94	2 , 2A	E,Q	
BARSTAN INTERESTS INC	092600	4645 BEECHNUT, HOUSTON	GASOLINE	2/08/89	2 , 2A	E,Q	
BAY OIL CO	094963	7901 LONG POINT RD, HOUSTON	GASOLINE	3/22/90	2 , 3	E,Q	
BEDFORD SERVICES INC	092338	12400 BEDFORD, HOUSTON	DIESEL	11/22/88	2 , 2A	E,Q	
* BEST SUPER DRIVE IN	108197	9954 STELLA LINK, HOUSTON	GASOLINE	6/24/94	, 6	E,Q	
BOB BAKER MOTORS	097750	4905 N SHEPERD DR, HOUSTON	GASOLINE	1/15/91	2A , 1A	E,Q	
BORDEN INC	102353	2020 TEXAS ST, HOUSTON	WASTE OIL	4/22/92	2 , 2A	E,Q	
BOULOS ASSAD	099480	7152 PARKER RD, HOUSTON	GASOLINE	7/11/91	2A , 1A	E,Q	
BOYLES GALVANIZING CO	097092	5910 CUNNINGHAM, HOUSTON	GASOLINE, DIESEL	10/30/90	2 , 2A	E,Q	
BRESLIN JIM	103523	11356 EASTEX FWY, HOUSTON	UNKNOWN	7/12/92	1 , 1A	E,Q	
BRITTON INTERESTS	102653	3272 WESTHEIMER RD, HOUSTON	GASOLINE, WASTE OIL	4/28/92	2A , 2A	E,Q	
BROWN & ROOT INC	097624	14035 INDUSTRIAL RD, HOUSTON	GASOLINE, DIESEL	1/03/91	2 , 3	E,Q	
BROWN & ROOT INC	099070	2828 CLINTON, HOUSTON	GASOLINE	5/28/91	2A , 1A	E,Q	
BROWN & ROOT INC	100187	3302 RICHARDSON, HOUSTON	GASOLINE, DIESEL, KEROSENE	10/28/91	2A , 1A	E,Q	

TABLE 1
GROUND WATER CONTAMINATION CASE DESCRIPTIONS BY COUNTY
TEXAS NATURAL RESOURCE CONSERVATION COMMISSION

NEW FILE CASES NAME	FILE NUMBER	LOCATION	CONTAMINATION DESCRIPTION	DATE	ENFORCEMENT STATUS	DATA QUALITY	SECTION 5.236
HARRIS							
PST							
BROWN EXPRESS INC	093742	4300 IRVINGTON BLVD, HOUSTON	DIESEL	10/18/89	2A , 1A	E,Q	
BROWNING FERRIS I SWEEPER DIV	092446	3669 EASTEX FWY, HOUSTON	UNKNOWN	12/21/88	2 , 2A	E,Q	
BUDGET RENT A CAR CORPORATION	094060	4733 RICHMOND AVE, HOUSTON	GASOLINE	12/08/89	2 , 3	E,Q	
BUDGET RENT A CAR CORPORATION	095781	1010 WEBSTER, HOUSTON	GASOLINE	6/12/90	2A , 2A	E,Q	
CAL-TEX CITRUS JUICE INC	103992	402 YALE ST, HOUSTON	GASOLINE	8/24/92	2A , 6	E,Q	
CAMCO INC	093534	6501 NAVIGATION BLVD, HOUSTON	GASOLINE	9/06/89	2 , 2A	E,Q	
CARGILL STEEL AND WIRE	091919	8807 LIBERTY RD, HOUSTON	GASOLINE	6/07/88	2 , 2A	E,Q	
CDI/EAST HOUSTON VENTURE I,L.P	093790	1800 S LOOP 610, HOUSTON	GASOLINE	10/24/89	2 , 2A	E,Q	
CENTRAL FREIGHT LINES	096802	5800 MESA RD, HOUSTON	DIESEL	9/27/90	2 , 3	E,Q	
CENTRAL TRANSPORTATION SYS INC	095990	6666 IH 45, HOUSTON	GASOLINE	6/27/90	2A , 2A	E,Q	
CHARLIE THOMAS AUTOWORLD	096603	18900 EASTEX FWY, HUMBLE	GASOLINE	8/29/90	2 , 2A	E,Q	
CHAWDAHARRY RASCHID	096549	4002 LOCKWOOD, HOUSTON	WASTE OIL	8/24/90	5B , 3	E,Q	
CHEMICAL EXPRESS CARRIER	100349	4706 FIDELITY, HOUSTON	GASOLINE	10/08/91	2 , 2A	E,Q	
CHEVRON PIPELINE CO	096444	15210 AMERICAN PETROLEUM RD, GALENA PARK	GASOLINE	8/14/90	2A , 2A	E,Q	
CHEVRON USA	104722	9198 BELLAIRE BLVD, HOUSTON	GASOLINE	10/22/92	2A , 2A	E,Q	
CHEVRON USA	106125	191 E SAM HOUSTON N PKWY, HOUSTON	GASOLINE	3/23/93	1 , 6	E,Q	
CHEVRON USA	106489	6237 BELLAIRE, HOUSTON	GASOLINE	4/09/93	2A , 1A	E,Q	
CHEVRON USA	107057	1316 HOUSTON, SOUTH HOUSTON	GASOLINE	9/15/93	1 , 1A	E,Q	
CHEVRON USA	107081	1316 HOUSTON BLVD, HOUSTON	UNKNOWN	9/15/93	2 , 2A	E,Q	
* CHEVRON USA	108433	7017 FM 1960, HUMBLE	GASOLINE	9/02/94	2A , 1A	E,Q	
* CHEVRON USA	108796	1022 HWY 146, LA PORTE	GASOLINE	12/15/94	2 , 2A	E,Q	
CHEVRON USA INC	091085	3306 NAVIGATION BLVD, HOUSTON	GASOLINE	6/11/86	2 , 3	E,Q	
CHEVRON USA INC	091163	9002 CHIMNEY ROCK, HOUSTON	GASOLINE	7/03/86	2 , 4	E,Q	
CHEVRON USA INC	091463	6027 KIRBY DR, HOUSTON	GASOLINE	9/21/87	2 , 3	E,Q	
CHEVRON USA INC	091863	3503 DOWLING, HOUSTON	GASOLINE	5/06/88	2B , 3	E,Q	
CHEVRON USA INC	091932	7330 HWY 59, HOUSTON	UNKNOWN	6/07/88	2A , 2A	E,Q	
CHEVRON USA INC	091934	12860 MEMORIAL DR, HOUSTON	GASOLINE	6/10/88	2 , 4	E,Q	
CHEVRON USA INC	092081	2025 CAMPBELL, HOUSTON	GASOLINE	8/18/88	2 , 4	E,Q	
CHEVRON USA INC	092136	4400 LOCKWOOD, HOUSTON	GASOLINE	9/20/88	2 , 4	E,Q	
CHEVRON USA INC	092157	14803 MEMORIAL DR, HOUSTON	GASOLINE	9/27/88	2 , 4	E,Q	
CHEVRON USA INC	092197	7931 SOUTHWEST FWY, HOUSTON	GASOLINE	10/07/88	2 , 3	E,Q	Y
CHEVRON USA INC	092205	7610 EASTEX FWY, HOUSTON	GASOLINE	10/11/88	2 , 4	E,Q	
CHEVRON USA INC	092216	9602 HILLCROFT, HOUSTON	GASOLINE	10/20/88	2 , 2A	E,Q	
CHEVRON USA INC	092262	8530 GULF FWY, HOUSTON	GASOLINE	10/27/88	2 , 4	E,Q	
CHEVRON USA INC	092288	14920 OLD HUMBLE RD, HOUSTON	GASOLINE	11/10/88	2 , 4	E,Q	

TABLE 1
GROUND WATER CONTAMINATION CASE DESCRIPTIONS BY COUNTY
TEXAS NATURAL RESOURCE CONSERVATION COMMISSION

NEW FILE CASES NAME	FILE NUMBER	LOCATION	CONTAMINATION DESCRIPTION	DATE	ENFORCEMENT STATUS	DATA QUALITY	SECTION 5.236

HARRIS							
PST							
CHEVRON USA INC	092387	10901 BELLAIRE BLVD, HOUSTON	GASOLINE	12/29/88	2A , 2A	E,Q	
CHEVRON USA INC	092519	5851 W AIRPORT, HOUSTON	UNKNOWN	1/24/89	2 , 2A	E,Q	
CHEVRON USA INC	092520	9745 KATY FWY, HOUSTON	UNKNOWN	1/24/89	2 , 4	E,Q	
CHEVRON USA INC	092642	13202 MEMORIAL DR, HOUSTON	UNKNOWN	3/02/89	2 , 3	E,Q	
CHEVRON USA INC	092744	5901 HIRSCH, HOUSTON	GASOLINE	3/28/89	2A , 6	E,Q	
CHEVRON USA INC	092764	3503 GULF FWY, HOUSTON	GASOLINE	3/31/89	2A , 2A	E,Q	
CHEVRON USA INC	092782	4103 BRAESWOOD, HOUSTON	GASOLINE	4/07/89	2 , 2A	E,Q	
CHEVRON USA INC	092838	7235 LOOP 610, HOUSTON	GASOLINE	4/19/89	2A , 2A	E,Q	
CHEVRON USA INC	092889	5001 BEECHNUT, HOUSTON	GASOLINE	4/28/89	2A , 2A	E,Q	
CHEVRON USA INC	092890	3669 1/2 EASTEX FWY, HOUSTON	GASOLINE	4/28/89	2 , 2A	E,Q	
CHEVRON USA INC	092942	GARTH RD, BAYTOWN	GASOLINE	5/15/89	2 , 2A	E,Q	
CHEVRON USA INC	093021	2821 RED BLUFF, PASADENA	UNKNOWN	5/31/89	2 , 3	E,Q	
CHEVRON USA INC	093252	10624 EASTEX FWY, HOUSTON	GASOLINE	7/13/89	2 , 6	E,Q	
CHEVRON USA INC	093418	15830 HWY 290, HOUSTON	GASOLINE	8/08/89	2 , 4	E,Q	
CHEVRON USA INC	093523	3818 RED BLUFF, PASADENA	GASOLINE	8/31/89	2 , 3	E,Q	
CHEVRON USA INC	093774	550 HEIGHTS BLVD, HOUSTON	GASOLINE	10/20/89	2 , 2A	E,Q	
CHEVRON USA INC	093778	4680 BEECHNUT ST, HOUSTON	GASOLINE	10/20/89	2 , 3	E,Q	
CHEVRON USA INC	093787	7050 TELEPHONE RD, HOUSTON	GASOLINE	10/23/89	2 , 4	E,Q	
CHEVRON USA INC	093939	14803 IH 10, HOUSTON	GASOLINE	11/15/89	2 , 4	E,Q	
CHEVRON USA INC	093940	901 GESSNER, HOUSTON	GASOLINE	11/15/89	2 , 2A	E,Q	
CHEVRON USA INC	094002	6343 WOODWAY, HOUSTON	GASOLINE	12/04/89	2 , 3	E,Q	
CHEVRON USA INC	094055	13632 IH 45, HOUSTON	GASOLINE	12/16/89	2A , 6	E,Q	
CHEVRON USA INC	094059	10315 CULLEN, HOUSTON	GASOLINE	12/07/89	2 , 5	E,Q	
CHEVRON USA INC	094062	5020 BELLAIRE BLVD, HOUSTON	GASOLINE	12/08/89	2 , 3	E,Q	
CHEVRON USA INC	094138	3802 WHEELER, HOUSTON	GASOLINE	4/18/90	2 , 4	E,Q	
CHEVRON USA INC	094139	619 WAYSIDE, HOUSTON	GASOLINE	12/20/89	2 , 2A	E,Q	
CHEVRON USA INC	094179	10801 GREENWILLOW, HOUSTON	GASOLINE	12/28/89	2 , 4	E,Q	
CHEVRON USA INC	094202	3839 SE LOOP 610, HOUSTON	GASOLINE	1/04/89	2 , 2A	E,Q	
CHEVRON USA INC	094207	11006 FM 1960, HOUSTON	GASOLINE	1/04/89	2 , 4	E,Q	
CHEVRON USA INC	094351	2343 FM 1960, HOUSTON	DIESEL	1/19/90	2 , 2A	E,Q	
CHEVRON USA INC	094400	12703 BISSONNET RD, HOUSTON	GASOLINE	1/24/90	2 , 3	E,Q	
CHEVRON USA INC	094548	7446 MARTIN LUTHER KING BLVD, HOUSTON	GASOLINE	2/02/90	2 , 2A	E,Q	
CHEVRON USA INC	094791	6902 SPENCER HWY, PASADENA	GASOLINE	3/06/90	2 , 6	E,Q	
CHEVRON USA INC	095587	2601 S SHEPHERD, HOUSTON	GASOLINE	5/25/90	2 , 2A	E,Q	
CHEVRON USA INC	095685	1619 ATASCOSITA, HUFFMAN	GASOLINE	6/05/90	2 , 2A	E,Q	

TABLE 1
GROUND WATER CONTAMINATION CASE DESCRIPTIONS BY COUNTY
TEXAS NATURAL RESOURCE CONSERVATION COMMISSION

NEW FILE CASES NAME	FILE NUMBER	LOCATION	CONTAMINATION DESCRIPTION	DATE	ENFORCEMENT STATUS	DATA QUALITY	SECTION 5.236

HARRIS							
PST							
CHEVRON USA INC	096088	9161 WALLISVILLE, HOUSTON	GASOLINE	7/09/90	2 , 3	E,Q	
CHEVRON USA INC	096090	3802 S GESSNER, HOUSTON	GASOLINE	7/09/90	2 , 2A	E,Q	
CHEVRON USA INC	096093	4303 OLD SPANISH TRL, HOUSTON	GASOLINE	7/09/90	2 , 2A	E,Q	
CHEVRON USA INC	096153	1619 FM 1960, HUFFMAN	GASOLINE	6/13/90	2 , 3	E,Q	
CHEVRON USA INC	096577	17502 IH 45, HOUSTON	GASOLINE	8/28/90	2 , 3	E,Q	
CHEVRON USA INC	097080	14810 GALVESTON, HOUSTON	UNKNOWN	10/29/90	2 ,	E,Q	
CHEVRON USA INC	097543	4502 FM 1960, HOUSTON	GASOLINE	12/17/90	2 , 3	E,Q	
CHEVRON USA INC	098123	13648 HWY 249, HOUSTON	GASOLINE	3/05/91	2 , 2A	E,Q	
CHEVRON USA INC	098348	2528 S IH 45, HOUSTON	GASOLINE	3/25/91	2 , 2A	E,Q	
CHEVRON USA INC	098826	3502 N HWY 59, HOUSTON	GASOLINE	5/07/91	2 , 2A	E,Q	
CHEVRON USA INC	099773	1820 BRITTMORE, HOUSTON	GASOLINE	8/06/91	2 , 4	E,Q	
CHEVRON USA INC	100438	9303 W IH 10, HOUSTON	GASOLINE	10/09/91	2A , 2A	E,Q	
CHEVRON USA INC	100439	HWY 149, TOMBALL	GASOLINE	12/04/91	2 , 4	E,Q	Y
CHEVRON USA INC	103600	9101 CLINTON DR, HOUSTON	GASOLINE	7/15/92	2 , 5	E,Q	
CHEVRON USA INC	104286	5415 FANNIN ST, HOUSTON	GASOLINE	9/03/92	2 , 3	E,Q	
CHEVRON USA INC	104434	631 MCCARTY, HOUSTON	GASOLINE	10/02/92	2A , 2A	E,Q	
CHEVRON USA INC	104471	717 E JEFFERSON, HOUSTON	GASOLINE	10/02/92	2 , 2A	E,Q	
CHEVRON USA INC	104748	9598 S MAIN, HOUSTON	GASOLINE	10/23/92	2 , 3	E,Q	
CHEVRON USA INC	104904	4005 WESTHEIMER RD, HOUSTON	GASOLINE	10/09/92	1 , 1A	E,Q	
CHEVRON USA INC	106594	6783 ST HWY 6, HOUSTON	GASOLINE	5/10/93	2A , 1A	E,Q	
CHEVRON USA INC	107605	1316 HOUSTON BLVD, HOUSTON	GASOLINE	1/03/94	1 , 6	E,Q	
* CHEVRON USA INC	107797	3810 LITTLE YORK, HOUSTON	GASOLINE	2/24/94	2A , 1A	E,Q	
* CHEVRON USA INC	108046	717 N LOOP 610 E, HOUSTON	GASOLINE	5/06/94	2 , 2A	E,Q	
* CHEVRON USA INC	108087	8550 ALMEDA RD, HOUSTON	GASOLINE	4/28/94	2A , 2A	E,Q	
* CHEVRON USA INC	108089	10902 BISSONNET, HOUSTON	GASOLINE	4/28/94	2A , 2A	E,Q	
* CHEVRON USA INC	108315	11302 FONDREN, HOUSTON	GASOLINE	7/20/94	2A , 1A	E,Q	
* CHEVRON USA INC	108795	1195 EDGEBROOK, HOUSTON	GASOLINE	12/12/94	2A , 1A	E,Q	
* CHEVRON USA INC	108797	10245 MARKET, JACINTO CITY	GASOLINE	12/12/94	2A , 1A	E,Q	
CHEVRON USA PRODUCTS CO	106527	2610 HWY 146, BAYTOWN	UNKNOWN	5/26/93	2 , 2A	E,Q	
CHRISTY (MRS) G W JR	105105	21 SPENCER HWY, HOUSTON	GASOLINE	12/07/92	1 , 1A	E,Q	
CHRYSLER REALTY CORP	096094	6902 IH 45, HOUSTON	GASOLINE, DIESEL	7/09/90	2 , 4	E,Q	
CIRCLE K CORP	091108	1007 1ST ST, HUMBLE	GASOLINE	8/16/86	2 , 2A	E,Q	
CIRCLE K CORP	091235	5720 CLAREWOOD, HOUSTON	GASOLINE	2/27/87	2 , 2A	E,Q	
CIRCLE K CORP	091285	3124 OLD HWY 146, LA PORTE	UNKNOWN	4/27/87	2 , 2A	E,Q	
CIRCLE K CORP	091400	13006 ALDINE, HOUSTON	GASOLINE	7/21/87	2 , 4	E,Q	

TABLE 1
GROUND WATER CONTAMINATION CASE DESCRIPTIONS BY COUNTY
TEXAS NATURAL RESOURCE CONSERVATION COMMISSION

NEW FILE CASES NAME	FILE NUMBER	LOCATION	CONTAMINATION DESCRIPTION	DATE	ENFORCEMENT STATUS	DATA QUALITY	SECTION 5.236

HARRIS							
PST							
CIRCLE K CORP	093416	3920 LOCKWOOD DR, HOUSTON	GASOLINE	8/08/89	2 , 2A	E,Q	
CIRCLE K CORP	093457	2110 ALEXANDER, BAYTOWN	GASOLINE	8/18/89	2 , 4	E,Q	
CIRCLE K CORP	093545	6200 WESTHEIMER, HOUSTON	GASOLINE	9/06/89	2 , 3	E,Q	
CIRCLE K CORP	095112	1109 TELEPHONE RD, HOUSTON	GASOLINE	3/30/90	2 , 4	E,Q	
CIRCLE K CORP	104050	2404 BAY AREA BLVD, HOUSTON	GASOLINE	8/06/92	2A , 2A	E,Q	
CIRCLE K CORP	105149	23115 ALDINE WESTFIELD, HOUSTON	GASOLINE	12/07/92	2A , 2A	E,Q	
CITGO	091949	1103 W MAIN, LA PORTE	GASOLINE	6/20/88	2 , 2A	E,Q	
* CITY OF HOUSTON	107399	8205 N BAYOU, HOUSTON	GASOLINE	11/17/93	2 , 2A	E,Q	
* CITY OF HOUSTON	107505	6902 BELLAIRE BLVD, HOUSTON	GASOLINE, DIESEL	1/05/94	2A , 1A	E,Q	
* CITY OF HOUSTON	107692	3203 W DAIRY ASHFORD, HOUSTON	GASOLINE	6/06/94	2A , 2A	E,Q	
* CITY OF HOUSTON	108516	18410 LEE RD, HOUSTON	GASOLINE	9/09/94	2A , 2A	E,Q	
CITY OF HOUSTON PUBLIC WORKS	106767	6360 FANDALE, HOUSTON	GASOLINE, DIESEL	7/09/93	2A , 1A	E,Q	
COASTAL MART INC	097516	6512 S RICE, BELLAIRE	GASOLINE	12/14/90	2 , 3	E,Q	
COCA COLA BOTTLING CO	096452	9300 S CENTERPOINT, HOUSTON	GASOLINE	8/14/90	2A , 2A	E,Q	
COCA COLA ENTERPRISES INC	092222	2800 BISSONNET, HOUSTON	GASOLINE	10/18/88	2 , 4	E,Q	
COCA COLA ENTERPRISES INC	095675	9300 S CENTER POINT, HOUSTON	GASOLINE	6/05/90	1 , 1A	E,Q	
CONOCO INC	092750	95 E CROSSTIMBERS, HOUSTON	UNKNOWN	3/31/89	2 , 2A	E,Q	
CONOCO INC	095988	3411 FM 1960, HUMBLE	GASOLINE	6/27/90	2 , 4	E,Q	
CONOCO INC	096630	5300 KIRBY DR, HOUSTON	GASOLINE	9/04/90	2 , 2A	E,Q	
CONOCO INC	099379	16901 JFK BLVD, HOUSTON	JET FUEL	7/01/91	2A , 2A	E,Q	
CONOCO INC	104023	12699 MEMORIAL, HOUSTON	GASOLINE	8/31/92	2 , 4	E,Q	
* CONOCO INC	106820	9502 KEMPWOOD DR, HOUSTON	GASOLINE	7/12/93	2A , 1A	E,Q	
CONSOLIDATED CONVOY	091464	3901 TRAIL MOBIL DR, HOUSTON	DIESEL	9/21/87	2 , 2A	E,Q	
CONSOLIDATED FREIGHTWAYS	093005	6110 RED BLUFF, PASADENA	DIESEL	5/23/89	2B , 3	E,Q	
CONSOLIDATED FREIGHTWAYS	095134	4847 BLAFFER, HOUSTON	DIESEL	4/04/90	2A , 2A	E,Q	
CONTINENTAL AIRLINES	093558	3500 N TERMINAL RD, HOUSTON	UNKNOWN	9/11/89	2 , 2A	E,Q	
CONTINENTAL AIRLINES	098169	8426 TRAVELAIR, HOUSTON	WASTE OIL, OTHER	3/07/91	2 , 2A	E,Q	
CORRIGAN PROPERTIES INC	100911	9303 JENSEN DR, HOUSTON	GASOLINE	12/03/91	2 , 6	E,Q	
* COURTHOUSE GARAGE LTD	107942	119 FANNIN ST, HOUSTON	GASOLINE	4/26/94	1 , 1A	E,Q	
CRAGWOOD GROUP III LTD	092012	13131 ALMEDA, HOUSTON	GASOLINE	7/15/88	2 , 2A	E,Q	
CULLENS CENTER BANK & TRUST	106346	5885 S GESSNER, HOUSTON	GASOLINE	4/19/93	1 , 1A	E,Q	
CULLINS ROBERT	098409	4815 CLINTON, HOUSTON	GASOLINE	4/01/91	2 , 4	E,Q	
CUZ N LAWS	095716	3510 LELAND, HOUSTON	GASOLINE	6/07/90	1 , 1A	E,Q	
* DEERWOOD COUNTRY CLUB	108260	1717 FOREST GARDEN, KINGWOOD	GASOLINE	7/12/94	2A , 1A	E,Q	
DELTA AIR LINES INC	093676	4661 WRIGHT RD, HOUSTON	GASOLINE	10/09/89	2 , 3	E,Q	

TABLE 1
GROUND WATER CONTAMINATION CASE DESCRIPTIONS BY COUNTY
TEXAS NATURAL RESOURCE CONSERVATION COMMISSION

NEW FILE CASES NAME	FILE NUMBER	LOCATION	CONTAMINATION DESCRIPTION	DATE	ENFORCEMENT STATUS	DATA QUALITY	SECTION 5.236
HARRIS							
PST							
* DIAMOND SHAMROCK	105228	1657 GESSNER RD, HOUSTON	GASOLINE	12/08/92	2A , 1A	E,Q	
DIAMOND SHAMROCK REF & MKT	106998	8117 LONG POINT, HOUSTON	GASOLINE	9/15/93	2A , 1A	E,Q	
DIAMOND SHAMROCK REF & MKTG CO	091157	10802 WESTHEIMER BLVD, HOUSTON	UNKNOWN	10/06/86	2 , 2A	E,Q	
DIAMOND SHAMROCK REF & MKTG CO	091207	2230 WIRT, HOUSTON	UNKNOWN	1/26/87	2 , 4	E,Q	
DIAMOND SHAMROCK REF & MKTG CO	091330	5720 BELLAIRE BLVD, HOUSTON	UNKNOWN	5/29/87	2 , 4	E,Q	
DIAMOND SHAMROCK REF & MKTG CO	091654	7802 BELLFORT, HOUSTON	GASOLINE	1/22/88	2B , 3	E,Q	
DIAMOND SHAMROCK REF & MKTG CO	091757	5902 SPENCER RD, PASADENA	GASOLINE	3/18/88	2 , 2A	E,Q	
DIAMOND SHAMROCK REF & MKTG CO	092551	10030 BISSONNET, HOUSTON	GASOLINE	1/30/89	2 , 3	E,Q	
DIAMOND SHAMROCK REF & MKTG CO	093111	8430 STELLA LINK, HOUSTON	GASOLINE	6/15/89	2 , 3	E,Q	
DIAMOND SHAMROCK REF & MKTG CO	093633	1520 BINGLE, HOUSTON	GASOLINE	9/27/89	2 , 2A	E,Q	
DIAMOND SHAMROCK REF & MKTG CO	093684	7227 JENSEN, HOUSTON	GASOLINE	10/11/89	2 , 4	E,Q	
DIAMOND SHAMROCK REF & MKTG CO	094070	1402 COLLEGE ST, SOUTH HOUSTON	GASOLINE	12/08/89	2 , 2A	E,Q	
DIAMOND SHAMROCK REF & MKTG CO	094084	929 FEDERAL, HOUSTON	GASOLINE	12/11/89	2 , 4	E,Q	
DIAMOND SHAMROCK REF & MKTG CO	094929	5115 N MCCARTY DR, HOUSTON	GASOLINE	3/19/90	2 , 2A	E,Q	
DIAMOND SHAMROCK REF & MKTG CO	094964	7902 JENSEN DR, HOUSTON	DIESEL	3/22/90	2 , 4	E,Q	
DIAMOND SHAMROCK REF & MKTG CO	095157	3949 BELLAIRE, HOUSTON	GASOLINE	4/05/90	2 , 4	E,Q	
DIAMOND SHAMROCK REF & MKTG CO	096092	10110 TELEPHONE RD, HOUSTON	GASOLINE	7/09/90	2 , 2A	E,Q	
DIAMOND SHAMROCK REF & MKTG CO	096585	8517 HEMPSTEAD, HOUSTON	GASOLINE	8/28/90	2A , 2A	E,Q	
DIAMOND SHAMROCK REF & MKTG CO	096662	2443 LITTLE YORK, HOUSTON	GASOLINE	9/06/90	2 , 3	E,Q	
DIAMOND SHAMROCK REF & MKTG CO	096686	6125 CHIMNEY ROCK, HOUSTON	GASOLINE	9/11/90	2 , 3	E,Q	
DIAMOND SHAMROCK REF & MKTG CO	097042	7963 BELLFORT RD, HOUSTON	GASOLINE	10/24/90	2 , 2A	E,Q	
DIAMOND SHAMROCK REF & MKTG CO	097359	823 EDGEBROOK, HOUSTON	GASOLINE	11/29/90	2B , 3	E,Q	
DIAMOND SHAMROCK REF & MKTG CO	097752	4295 BRITTHORE RD, HOUSTON	GASOLINE	1/15/91	2 , 4	E,Q	
DIAMOND SHAMROCK REF & MKTG CO	097799	11603 BISSONNET, HOUSTON	GASOLINE	1/23/91	2B , 6	E,Q	
DIAMOND SHAMROCK REF & MKTG CO	097800	11190 BEECHNUT, HOUSTON	GASOLINE	1/23/91	1 , 1A	E,Q	
DIAMOND SHAMROCK REF & MKTG CO	099024	1339 WESTHEIMER RD, HOUSTON	GASOLINE	5/21/91	2 , 2A	E,Q	
DIAMOND SHAMROCK REF & MKTG CO	099228	12155 ALIEF CLODINE, HOUSTON	GASOLINE	6/12/91	2 , 3	E,Q	
DIAMOND SHAMROCK REF & MKTG CO	099446	11419 W HARDY, HOUSTON	GASOLINE	7/10/91	2A , 1A	E,Q	
DIAMOND SHAMROCK REF & MKTG CO	099779	4310 OLD SPANISH TRL, HOUSTON	GASOLINE	8/06/91	2A , 1A	E,Q	
DIAMOND SHAMROCK REF & MKTG CO	100536	202 CAVALCADE, HOUSTON	GASOLINE	11/12/91	2 , 3	E,Q	
DIAMOND SHAMROCK REF & MKTG CO	104161	1111 SILBER RD, HOUSTON	GASOLINE	9/11/92	2A , 2A	E,Q	
DILUCCA STEVE	091413	3423 E FM 1960, HOUSTON	UNKNOWN	8/03/87	2B , 5	E,Q	
DRESSER RAND	096649	1210 W SAM HOUSTON PKWY, HOUSTON	DIESEL	9/05/90	2A , 2A	E,Q	
EASTEX INC	101227	4862 BEECHNUT, HOUSTON	UNKNOWN	12/20/91	2A , 2A	E,Q	
EBE REALTY	097184	6010 RICHMOND AVE, HOUSTON	UNKNOWN	4/03/90	2 , 4	E,Q	

TABLE 1
GROUND WATER CONTAMINATION CASE DESCRIPTIONS BY COUNTY
TEXAS NATURAL RESOURCE CONSERVATION COMMISSION

NEW FILE CASES NAME	FILE NUMBER	LOCATION	CONTAMINATION DESCRIPTION	DATE	ENFORCEMENT STATUS	DATA QUALITY	SECTION 5.236

HARRIS							
PST							
EDDY REFINING	099993	SERGEANT M GARCIA BLVD, HOUSTON	UNKNOWN	9/09/91	2A , 1A	E,Q	
EL HAKAM BAKRI MIDDLE EAST	102893	11827 CHIMNEY ROCK, HOUSTON	GASOLINE	5/14/92	2A , 2A	E,Q	
EMERALD MARKETING COMPANY	092272	322 RAYFORD, SPRING	GASOLINE	11/01/88	2 , 4	E,Q	
EMERY WORLDWIDE ACF COMPANY	093206	271 MCCARTY, HOUSTON	GASOLINE	7/05/89	2 , 3	E,Q	
ENTERPRISE LEASING	100036	9203 N IH 45, HOUSTON	GASOLINE	9/16/91	2 , 2A	E,Q	
ENTEX INC	094347	4615 NAVIGATION, HOUSTON	WASTE OIL	1/19/90	2 , 2A	E,Q	
ENTEX INC	094813	200 REPUBLIC, BAYTOWN	GASOLINE	3/08/90	2A , 2A	E,Q	
ESTATE JACK & MARGARD GILBERT	102587	5010 TERMINAL ST, BELLAIRE	GASOLINE	5/11/92	2A , 1A	E,Q	
EVANS OIL CO	105146	422 W NASA RD 1, WEBSTER	GASOLINE	3/04/93	1 , 1A	E,Q	
EVERETT, R B	095335	3118 TEXAS, HOUSTON	DIESEL	5/01/90	2A , 2A	E,Q	
EXXON COMPANY USA	091038	8015 EAST FWY, HOUSTON	GASOLINE	8/13/85	2 , 4	E,Q	
EXXON COMPANY USA	091100	7470 BELLFORT, HOUSTON	GASOLINE	7/30/86	2 , 4	E,Q	
EXXON COMPANY USA	091299	2405 BAY AREA, CLEAR LAKE	GASOLINE	5/13/87	2 , 4	E,Q	
EXXON COMPANY USA	091347	13350 ALMEDA, HOUSTON	GASOLINE	6/16/87	2 , 4	E,Q	
EXXON COMPANY USA	091489	2521 S POST OAK, HOUSTON	GASOLINE	10/09/87	2 , 4	E,Q	
EXXON COMPANY USA	091498	8002 KIRBY DR, HOUSTON	GASOLINE	10/14/87	2 , 4	E,Q	
EXXON COMPANY USA	091524	9670 WESTHEIMER RD, HOUSTON	GASOLINE	10/04/87	2 , 4	E,Q	
EXXON COMPANY USA	091550	4651 SPENCER HWY, PASADENA	GASOLINE	12/03/87	2 , 3	E,Q	
EXXON COMPANY USA	091573	10010 LAPORTE FWY, HOUSTON	GASOLINE	12/16/87	2 , 4	E,Q	
EXXON COMPANY USA	091574	4450 W FM 1960, HOUSTON	GASOLINE	12/16/87	2 , 3	E,Q	
EXXON COMPANY USA	091576	5302 W BELLFORT, HOUSTON	GASOLINE	12/16/87	2 , 3	E,Q	
EXXON COMPANY USA	091579	13211 MEMORIAL DR, HOUSTON	GASOLINE	12/21/87	2 , 4	E,Q	
EXXON COMPANY USA	091689	4946 BEECHNUT, HOUSTON	GASOLINE	2/22/88	2 , 6	E,Q	
EXXON COMPANY USA	091696	9998 HEMPSTEAD HWY, HOUSTON	GASOLINE	2/02/88	2 , 4	E,Q	
EXXON COMPANY USA	092002	7102 BEECHNUT, HOUSTON	GASOLINE	7/06/88	2 , 2A	E,Q	
EXXON COMPANY USA	092083	1 W TEXAS, BAYTOWN	GASOLINE	8/17/88	2 , 3	E,Q	
EXXON COMPANY USA	092182	2200 N MAIN, HOUSTON	GASOLINE	8/03/88	2 , 4	E,Q	
EXXON COMPANY USA	092183	2424 OLD SPANISH TRL, HOUSTON	GASOLINE	8/03/88	2 , 4	E,Q	
EXXON COMPANY USA	092186	7699 KATY FWY, HOUSTON	GASOLINE	7/06/88	2 , 4	E,Q	
EXXON COMPANY USA	092355	12303 EASTEX FWY, HOUSTON	GASOLINE	12/06/88	2 , 2A	E,Q	
EXXON COMPANY USA	092395	1220 N WAYSIDE, HOUSTON	GASOLINE	12/14/88	2 , 4	E,Q	
EXXON COMPANY USA	092397	SOUTHMORE, HOUSTON	GASOLINE	12/13/88	2 , 4	E,Q	
EXXON COMPANY USA	092398	7101 HARRISBURG, HOUSTON	GASOLINE	12/13/88	2 , 4	E,Q	
EXXON COMPANY USA	092438	3402 S RICHEY, HOUSTON	GASOLINE	11/17/88	2 , 3	E,Q	
EXXON COMPANY USA	092497	7002 GULF FWY, HOUSTON	GASOLINE	1/12/89	2 , 4	E,Q	

TABLE 1
GROUND WATER CONTAMINATION CASE DESCRIPTIONS BY COUNTY
TEXAS NATURAL RESOURCE CONSERVATION COMMISSION

NEW FILE CASES NAME	FILE NUMBER	LOCATION	CONTAMINATION DESCRIPTION	DATE	ENFORCEMENT STATUS	DATA QUALITY	SECTION 5.236
HARRIS							
PST							
EXXON COMPANY USA	092570	12988 MARKET ST, HOUSTON	GASOLINE	2/28/89	2 , 4	E,Q	
EXXON COMPANY USA	092687	8588 LONG POINT RD, HOUSTON	GASOLINE	3/14/89	2 , 2A	E,Q	
EXXON COMPANY USA	092729	2707 MARKET ST, BAYTOWN	GASOLINE	3/27/89	2 , 6	E,Q	
EXXON COMPANY USA	092825	4423 SAN FELIPE, HOUSTON	GASOLINE	4/17/89	2 , 2A	E,Q	
EXXON COMPANY USA	092859	3209 N SHEPARD DR, HOUSTON	UNKNOWN	4/25/89	2 , 4	E,Q	
EXXON COMPANY USA	093019	7618 BELLAIRE, HOUSTON	GASOLINE	5/23/89	2 , 4	E,Q	
EXXON COMPANY USA	093148	224 N MAIN, HIGHLANDS	GASOLINE	6/23/89	2 , 3	E,Q	
EXXON COMPANY USA	093201	5706 WESTHEIMER, HOUSTON	GASOLINE	6/30/89	2 , 4	E,Q	
EXXON COMPANY USA	093305	4255 HWY 6, HOUSTON	GASOLINE	7/26/89	2 , 3	E,Q	
EXXON COMPANY USA	093343	8520 MESA RD, HOUSTON	GASOLINE	8/01/89	2 , 2A	E,Q	
EXXON COMPANY USA	093528	11038 WESTHEIMER, HOUSTON	GASOLINE	9/06/89	2 , 4	E,Q	
EXXON COMPANY USA	093585	17725 JFK BLVD, HOUSTON	JET FUEL	9/15/89	2 , 2A	E,Q	
EXXON COMPANY USA	093620	7006 N HWY 6, HOUSTON	GASOLINE	9/27/89	2B , 3	E,Q	
EXXON COMPANY USA	093775	835 GESSNER, HOUSTON	GASOLINE	10/20/89	2 , 4	E,Q	
EXXON COMPANY USA	094320	9506 STELLA LINK, HOUSTON	GASOLINE	1/25/90	2 , 3	E,Q	
EXXON COMPANY USA	094673	10633 IH 10, HOUSTON	GASOLINE	2/26/90	2B , 6	E,Q	
EXXON COMPANY USA	094697	1090 KINGWOOD DR, KINGWOOD	GASOLINE	2/28/90	2 , 2A	E,Q	
EXXON COMPANY USA	095329	9278 N HWY 59, HOUSTON	WASTE OIL	5/01/90	2 , 4	E,Q	
EXXON COMPANY USA	095524	950 PASADENA FRWY, PASADENA	GASOLINE	5/17/90	2A , 2A	E,Q	
EXXON COMPANY USA	095583	8903 WESTHEIMER, HOUSTON	GASOLINE	5/25/90	2 , 2A	E,Q	
EXXON COMPANY USA	095586	RICHMOND AVE, HOUSTON	GASOLINE	5/25/90	2 , 2A	E,Q	
EXXON COMPANY USA	095887	9403 IH 45, HOUSTON	GASOLINE	6/20/90	2 , 6	E,Q	
EXXON COMPANY USA	096478	5216 RICHMOND AVE, HOUSTON	GASOLINE	8/15/90	2 , 4	E,Q	
EXXON COMPANY USA	097111	7702 EASTEX FWY, HOUSTON	GASOLINE	11/01/90	2A , 2A	E,Q	
EXXON COMPANY USA	097126	17334 HWY 90, HOUSTON	GASOLINE, WASTE OIL	11/05/90	2A , 6	E,Q	
EXXON COMPANY USA	097143	9670 WESTHEIMER, HOUSTON	GASOLINE	11/06/90	2A , 2A	E,Q	
EXXON COMPANY USA	097971	12697 BISSONNET AVE, HOUSTON	GASOLINE	2/12/91	2A , 1A	E,Q	
EXXON COMPANY USA	098036	5138 SAN FELIPE, HOUSTON	GASOLINE	2/20/91	2 , 2A	E,Q	
EXXON COMPANY USA	098091	5618 AVE B, CROSBY	GASOLINE	2/26/91	2 , 3	E,Q	
EXXON COMPANY USA	098681	10521 GULF FWY, HOUSTON	GASOLINE	4/19/91	2A , 2A	E,Q	
EXXON COMPANY USA	098800	101 S ALEXANDER, BAYTOWN	GASOLINE	5/02/91	2 , 2A	E,Q	
EXXON COMPANY USA	098962	201 CRAWFORD, HOUSTON	GASOLINE	5/15/91	2 , 2A	E,Q	
EXXON COMPANY USA	098968	10831 BISSONNET, HOUSTON	GASOLINE	5/16/91	2 , 4	E,Q	
EXXON COMPANY USA	099016	12355 KATY FWY, HOUSTON	GASOLINE	5/20/91	2 , 2A	E,Q	
EXXON COMPANY USA	099417	7050 SOUTHWEST FWY, HOUSTON	GASOLINE	7/08/91	2 , 2A	E,Q	

TABLE 1
GROUND WATER CONTAMINATION CASE DESCRIPTIONS BY COUNTY
TEXAS NATURAL RESOURCE CONSERVATION COMMISSION

NEW FILE CASES NAME	FILE NUMBER	LOCATION	CONTAMINATION DESCRIPTION	DATE	ENFORCEMENT STATUS	DATA QUALITY	SECTION 5.236

HARRIS							
PST							
EXXON COMPANY USA	099659	14101 HWY 290, HOUSTON	GASOLINE	7/30/91	2 , 2A	E,Q	
EXXON COMPANY USA	099960	6802 KIRBY DR, HOUSTON	GASOLINE	10/02/91	2 , 2A	E,Q	
EXXON COMPANY USA	100159	14602 MEMORIAL DR, HOUSTON	GASOLINE	9/16/91	2 , 3	E,Q	
EXXON COMPANY USA	100417	6021 ALMEDA RD, HOUSTON	GASOLINE	10/08/91	2A , 2A	E,Q	
EXXON COMPANY USA	101846	7202 BISSOMNET RD, HOUSTON	GASOLINE	2/13/92	2 , 2A	E,Q	
EXXON COMPANY USA	102307	4603 SOUTHWEST FWY, HOUSTON	GASOLINE	3/25/92	2A , 6	E,Q	
EXXON COMPANY USA	104760	5601 SOUTHWEST FWY, HOUSTON	GASOLINE	10/23/92	2A , 2A	E,Q	
EXXON COMPANY USA	105012	11656 EASTEX FWY, HOUSTON	GASOLINE	11/09/92	1 , 1A	E,Q	
EXXON COMPANY USA	105866	1401 WIRT RD, HOUSTON	GASOLINE	3/12/93	2 , 2A	E,Q	
EXXON COMPANY USA	106656	3139 DECKER DR, BAYTOWN	UNKNOWN	5/19/93	1 , 1A	E,Q	
EXXON COMPANY USA	107533	1315 BLALOCK, HOUSTON	GASOLINE	1/12/94	2A , 1A	E,Q	
* EXXON COMPANY USA	107871	5902 SAN FELIPE, HOUSTON	GASOLINE	3/25/94	2A , 1A	E,Q	
FAST STOP CONOCO	093002	2819 QUITMAN, HOUSTON	GASOLINE, WASTE OIL	5/23/89	2B , 5	E,Q	
FDIC	093984	5611 SPENCER HWY, PASADENA	GASOLINE	11/30/89	2 , 3	E,Q	
FDIC	098098	812 SHELDON RD, CHANNELVIEW	WASTE OIL, CHEMICAL	3/01/91	2 , 2A	E,Q	
FDIC C/O AMRESKO MGMT INC	096087	605 W GRAY, HOUSTON	GASOLINE	7/09/90	2 , 4	E,Q	
* FIDELITY BANK NATIONAL ASSOC	108132	2416 E DAVIS, CONROE	GASOLINE, DIESEL	6/02/94	2A , 1A	E,Q	
FIESTA MART INC	096407	6200 BELLAIRE BLVD, HOUSTON	GASOLINE	8/09/90	2 , 4	E,Q	
FIESTA MART INC	099731	5600 MYKAWA, HOUSTON	GASOLINE	7/14/92	1 , 1A	E,Q	
FIESTA MART INC	104225	12200 EAST FWY, HOUSTON	GASOLINE	9/01/92	2 , 2A	E,Q	
FIRST CITY BANCORP OF TEXAS	107178	440 LOUISIANA, HOUSTON	UNKNOWN	8/30/93	1 , 1A	E,Q	
FIRST GIBRALTAR BANK	102635	9703 WESTHEIMER RD, HOUSTON	GASOLINE	4/17/92	2A , 2A	E,Q	
FIRST INTERSTATE BANK	093825	5200 SPENCER RD, PASADENA	GASOLINE	10/25/89	2 , 3	E,Q	
FIRST INTERSTATE BANK	094932	1525 WILBURFORCE, HOUSTON	GASOLINE	3/19/90	2 , 4	E,Q	
FIRST INTERSTATE BANK	101554	4010 S BRAESWOOD, HOUSTON	GASOLINE, DIESEL, WASTE OIL	1/28/92	2 , 3	E,Q	
FIRST SOUTHEAST CORP	095224	RICHMOND AVE, HOUSTON	GASOLINE	4/16/90	2A , 2A	E,Q	
FORD LAND DEVELOPMENT	099572	4410 WESTHEIMER RD, HOUSTON	WASTE OIL	7/19/91	2 , 2A	E,Q	
FRITO-LAY INC	094349	2222 CENTRAL, HOUSTON	GASOLINE	1/19/90	2 , 3	E,Q	
GARDNER CONSTRUCTION CO	104604	10150 OLD KATY RD, HOUSTON	GASOLINE	10/23/92	2A , 1A	E,Q	
GENERAL RENT A CAR	096405	7718 AIRPORT BLVD, HOUSTON	GASOLINE	8/09/90	2 , 4	E,Q	
GERRIE, GERALD	091924	3209 HWY 146, BAYTOWN	GASOLINE	6/07/88	2 , 2A	E,Q	
GILLIES BUILDING CORP	095109	3654 W 11TH, HOUSTON	GASOLINE	3/30/90	2 , 6	E,Q	
GLAZIER FOODS COMPANY	099431	1500 OLIVER, HOUSTON	GASOLINE, DIESEL	7/09/91	1 , 1A	E,Q	
GOODSON HONDA	095219	9702 OLD KATY RD, HOUSTON	GASOLINE, WASTE OIL	4/16/90	2 , 2A	E,Q	

TABLE 1
GROUND WATER CONTAMINATION CASE DESCRIPTIONS BY COUNTY
TEXAS NATURAL RESOURCE CONSERVATION COMMISSION

NEW FILE CASES NAME	FILE NUMBER	LOCATION	CONTAMINATION DESCRIPTION	DATE	ENFORCEMENT STATUS	DATA QUALITY	SECTION 5.236
HARRIS							
PST							
GOODSON IMPORTS	101321	11711 S IH 45, HOUSTON	GASOLINE, WASTE OIL	1/21/92	2, 3	E,Q	
GRAHAM, TC	094529	3645 UNIVERSITY, WEST UNIVERSITY PL	GASOLINE	2/02/90	2, 3	E,Q	
GREENE M SCOTT	103407	1115 HAMLEN RD, KINGWOOD	GASOLINE	6/24/92	5B, 1A	E,Q	
GREYHOUND LINES INC	091440	1710 DELANO, HOUSTON	DIESEL	8/24/87	2A, 2A	E,Q	
GREYHOUND LINES INC	100396	1520 FRANKLIN, HOUSTON	GASOLINE, WASTE OIL	10/17/91	2A, 1A	E,Q	
GROTH CORP	095035	1202 HAHLO ST, HOUSTON	GASOLINE	3/27/90	2, 4	E,Q	
GTE	091306	8200 N MAIN, BAYTOWN	UNKNOWN	5/15/87	2, 4	E,Q	
HANDY HARDWARE WHOLESALE INC	094801	8300 TEWANTIN DR, HOUSTON	DIESEL	3/08/90	2, 2A	E,Q	
HARKEN MARKETING COMPANY	096404	13114 ALMEDA, HOUSTON	GASOLINE	8/09/90	1, 1A	E,Q	
HARRIS CO FLOOD CONTROL DIST	101838	5301 ALMEDA GENOA, HOUSTON	WASTE OIL	3/10/92	2, 4	E,Q	
HARRIS COUNTY	097962	1320 PRESTON, HOUSTON	GASOLINE	2/08/91	2, 2A	E,Q	
HARRIS COUNTY (ENGINEERING DEP	106438	111 ATESCOCITA RD, HUMBLE	GASOLINE	4/29/93	2A, 1A	E,Q	
HARRIS COUNTY MUD #102	094980	15300 FALMOUTH, HOUSTON	DIESEL	3/22/90	1, 1A	E,Q	
HARRIS COUNTY OIL CO	096991	10130 HEMPSTEAD, HOUSTON	GASOLINE, DIESEL	10/22/90	2A, 1A	E,Q	
HARRIS COUNTY OIL CO	096992	5361 KATY BLVD, KATY	GASOLINE	10/22/90	1, 1A	E,Q	
HARRIS COUNTY OIL COMPANY	093436	2802 WASHINGTON AVE, HOUSTON	GASOLINE	8/16/89	2, 3	E,Q	
HARRIS COUNTY OIL COMPANY	094392	3325 11TH, HOUSTON	GASOLINE	1/23/90	2, 2A	E,Q	
HARRIS COUNTY OIL COMPANY	095113	11802 HEMPSTEAD, HOUSTON	GASOLINE	3/30/90	2, 4	E,Q	
HARRIS COUNTY PRCT #3	105573	15115 CLAY RD, HOUSTON	UNKNOWN	1/19/93	1, 1A	E,Q	
* HARRIS COUNTY PRECINCT #2	105515	1202 GENOA RED BLUFF, HOUSTON	UNKNOWN	1/07/93	2A, 2A	E,Q	
HEALTH TRUST INC HOSPITAL CO	092479	6447 MAIN ST, HOUSTON	DIESEL	1/09/89	2, 2A	E,Q	
HERTZ CORP	091348	5050 WRIGHT BROTHERS RD, HOUSTON	GASOLINE	6/16/87	2, 3	E,Q	
* HIRSCH & WESTHEIMER	108168	2450 HOUSTON AVE, HOUSTON	GASOLINE	6/16/94	2, 3	E,Q	
HOMETOWN OIL CO	091044	7120 BAYTOWN DR, BAYTOWN	GASOLINE	1/15/86	1, 1A	E,Q	
HOUSTON CITY OF	091472	61 RIESNER ST, HOUSTON	GASOLINE	9/24/87	2, 4	E,Q	
HOUSTON CITY OF	091826	5617 NECHES, HOUSTON	DIESEL	4/20/88	2, 4	E,Q	
HOUSTON CITY OF	092363	801 GILLETTE, HOUSTON	GASOLINE	12/06/88	2, 2A	E,Q	
HOUSTON CITY OF	093163	HWY 3, HOUSTON	UNKNOWN	6/27/89	2, 4	E,Q	
HOUSTON CITY OF	096920	11500 S POST OAK, HOUSTON	UNKNOWN	10/11/90	2A, 2A	E,Q	
HOUSTON CITY OF	098848	61 RIESNER ST, HOUSTON	GASOLINE	5/08/91	2, 5	E,Q	
HOUSTON CITY OF	098851	61 RIESNER ST, HOUSTON	GASOLINE	5/08/91	2, 4	E,Q	
HOUSTON CITY OF	098884	7700-780 AIRPORT, HOUSTON	GASOLINE	5/09/91	2, 3	E,Q	
HOUSTON CITY OF	104815	1255 JUDIWAY ST, HOUSTON	GASOLINE, DIESEL, WASTE OIL	11/09/92	2, 4	E,Q	
HOUSTON CITY OF	105201	8923 RANDOLPH, HOUSTON	DIESEL, AV-GAS	12/08/92	1, 1A	E,Q	

TABLE 1
GROUND WATER CONTAMINATION CASE DESCRIPTIONS BY COUNTY
TEXAS NATURAL RESOURCE CONSERVATION COMMISSION

NEW FILE CASES NAME	FILE NUMBER	LOCATION	CONTAMINATION DESCRIPTION	DATE	ENFORCEMENT STATUS	DATA QUALITY	SECTION 5.236
HARRIS							
PST							
HOUSTON ISD	093465	7700 WALLISVILLE RD, HOUSTON	GASOLINE	8/18/89	2 , 2A	E,Q	
HOUSTON ISD	096584	2020 MANGUM, HOUSTON	UNKNOWN	8/28/90	2 , 3	E,Q	
HOUSTON ISD	102404	2020 MANGUM, HOUSTON	GASOLINE	4/16/92	1 , 1A	E,Q	
HOUSTON ISD	107447	6700 WINFREE, HOUSTON	GASOLINE	12/20/93	2 , 2A	E,Q	
HOUSTON LIGHTING & POWER	092021	2301 W GEARS RD, HOUSTON	GASOLINE, DIESEL	7/19/88	2 , 4	E,Q	
HOUSTON LIGHTING & POWER	092092	10010 FM 1960, HUMBLE	GASOLINE	8/24/88	2 , 4	E,Q	
HOUSTON LIGHTING & POWER	092259	4700 S SHAVER, HOUSTON	GASOLINE	11/04/88	2 , 4	E,Q	
HOUSTON LIGHTING & POWER	093567	12045 MAIN, HOUSTON	DIESEL	9/11/89	2 , 6	E,Q	
HOUSTON LIGHTING & POWER	093695	2320 W DALLAS AVE, HOUSTON	GASOLINE	10/12/89	2 , 4	E,Q	
HOUSTON LIGHTING & POWER	094945	8706 E HARDY, HOUSTON	DIESEL	3/20/90	2 , 4	E,Q	
HOUSTON LIGHTING & POWER	096748	12301 KURLAND, HOUSTON	GASOLINE	9/19/90	2 , 3	E,Q	
HOUSTON LIGHTING & POWER	097534	4500 S SHAVER, HOUSTON	UNKNOWN	12/17/90	2 , 3	E,Q	
HOUSTON LIGHTING & POWER	097731	2000 NASA ROAD 1, SEABROOK	GASOLINE	1/15/91	2 , 2A	E,Q	
HOUSTON LIGHTING & POWER	097928	18018 HUFFMEISTER, HOUSTON	GASOLINE	8/24/92	1 , 1A	E,Q	
HOUSTON LIGHTING & POWER	098181	10310 OLD KATY RD, HOUSTON	CHEMICAL	3/08/91	2 , 4	E,Q	
HOUSTON LIGHTING & POWER	106655	104 N GREENWOOD, HOUSTON	UNKNOWN	6/16/93	2 , 3	E,Q	
HUGHES JOE D	093733	14035 INDUSTRIAL RD, HOUSTON	DIESEL	10/18/89	2 , 5	E,Q	
HUTTO MRS G A	100296	10902 SHADOW WOOD DR, HOUSTON	GASOLINE	10/15/91	5B , 1A	E,Q	
HYDRIL CO	095901	302 MCCARTY RD, HOUSTON	GASOLINE	6/21/90	2 , 3	E,Q	
HYDRO CONDUIT CORP	107515	11403 N HOUSTON ROSSLYN, HOUSTON	GASOLINE	12/30/93	2A , 1A	E,Q	
J L PROLER IRON AND STEEL	103798	4401 CLINTON DR, HOUSTON	DIESEL	7/19/92	2A , 2A	E,Q	
J.A. BILLIP COMPANY	096477	16834 TITAN, CLEAR LAKE	GASOLINE	8/15/90	2 , 3	E,Q	
JAMES BUTE COMPANY INC	099952	711 WILLIAMS ST, HOUSTON	CHEMICAL, UNKNOWN	8/22/91	2A , 1A	E,Q	
JAMES POWELL (BEST AMERICAN)	092714	5417 N MCCARTY, HOUSTON	GASOLINE	3/17/89	2 , 2A	E,Q	
JARI A S	101565	4702 BEECHNUT, HOUSTON	GASOLINE	1/21/92	2A , 1A	E,Q	
JAY R. YIM	107616	105 S HWY 146, LAPORTE	GASOLINE	1/13/94	2A , 1A	E,Q	
* JOHN H BAKER ENTERPRISE	107584	VETERANS MEMORIAL, HOUSTON	GASOLINE, UNKNOWN	2/25/94	2A , 1A	E,Q	
JOHNSON CLYDE	092123	5200 KELLY ST, HOUSTON	WASTE OIL	9/02/88	5B , 1A	E,Q	
* K P OIL CO	108155	1301 W MAIN, TOMBALL	WASTE OIL	6/10/94	2A , 1A	E,Q	
KERR MCGEE REFINING CORP	093635	2506 E KELLEY, HOUSTON	GASOLINE	9/27/89	2A , 2A	E,Q	
KINGS STORE	097019	7111 MARTIN LUTHER KING BLVD, HOUSTON	UNKNOWN	10/23/90	2 , 3	E,Q	
KRELL & TORIGIAN	091797	11919 SPENCER RD, HOUSTON	UNKNOWN	4/14/88	2B , 3	E,Q	
KROGERS WAREHOUSE	094553	701 GELLHORN, HOUSTON	DIESEL, WASTE OIL	2/02/90	2 , 4	E,Q	
KRUP ASSET MANAGEMENT	092514	3435 WESTHEIMER, HOUSTON	DIESEL	1/26/89	2 , 5	E,Q	
* LALOS CAFE	108617	5201 BELLAIRE BLVD, BELLAIRE	GASOLINE	10/17/94	2A , 1A	E,Q	

TABLE 1
GROUND WATER CONTAMINATION CASE DESCRIPTIONS BY COUNTY
TEXAS NATURAL RESOURCE CONSERVATION COMMISSION

NEW FILE CASES NAME	FILE NUMBER	LOCATION	CONTAMINATION DESCRIPTION	DATE	ENFORCEMENT STATUS	DATA QUALITY	SECTION 5.236
HARRIS							
PST							
LANDRETH T C INC	095091	8700 SCRANTON, HOUSTON	WASTE OIL	3/29/90	2 , 3	E,Q	
LANSDOWNE MOODY CO INC	097525	8445 E IH 10, HOUSTON	DIESEL	12/14/90	2 , 3	E,Q	
LEE O C TERMINALS	095221	5510 ARMOUR DR, HOUSTON	DIESEL	4/16/90	2A , 2A	E,Q	
LIQUID ENERGY CORP	091973	7701 ALMEDA RD, HOUSTON	DIESEL	6/29/88	2 , 3	E,Q	
LOCKE, JUANITA	095385	24703 IH 45, SPRING	GASOLINE	5/07/90	1 , 6	E,Q	
LONE STAR LIMITED PARTNERSHIP	107784	2001 WHITE ST, HOUSTON	GASOLINE	2/23/94	2A , 6	E,Q	
LONG DON	094547	11131 ALDINE WESTFIELD, HOUSTON	GASOLINE	2/02/90	2 , 2A	E,Q	
LUCKY STORES INC	104508	8103 FONDREN, HOUSTON	GASOLINE, WASTE OIL	10/02/92	2A , 1A	E,Q	
MACGREGOR DENTAL CENTERS	107330	8470 GULF FWY, HOUSTON	GASOLINE	11/29/93	2 , 2A	E,Q	
MARION OIL CO	096772	8450 ALMEDA GENOA, HOUSTON	GASOLINE	9/24/90	1 , 1A	E,Q	
MARYLAND CLUB FOODS INC	092569	7105 OLD KATY RD, HOUSTON	GASOLINE	6/12/88	2 , 4	E,Q	
MAXWELL HOUSE COFFEE	094083	3900 HARRIS BLVD, HOUSTON	UNKNOWN	12/11/89	2 , 4	E,Q	
MCCLENDON SIDNEY S III	102912	3210 N SHEPHERD, HOUSTON	GASOLINE	5/27/92	2A , 2A	E,Q	
MCDONALD'S CORPORATION	092106	3500 FAIRMONT PKWY, PASADENA	GASOLINE	8/17/88	2 , 2A	E,Q	
MEHL CAROLA H	093200	9669 IH 10, HOUSTON	GASOLINE	7/05/89	2A , 2A	E,Q	
MELTON TRUCK LINES INC	096637	9110 LIBERTY RD, HOUSTON	DIESEL	9/04/90	2A , 2A	E,Q	
MERCHANT FAST MOTOR LINE	092180	5880 KELLEY ST, HOUSTON	DIESEL	9/23/88	2 , 5	E,Q	
METHODIST HOSPITAL	096699	7702 PARNELL, HOUSTON	GASOLINE	9/14/90	2 , 2A	E,Q	
* METRO	096579	5555 DEAUVILLE PLAZA DR, HOUSTON	UNKNOWN	8/28/90	2 , 4	E,Q	
METRO BANK	101335	WAYSIDE, HOUSTON	GASOLINE	1/02/92	2 , 6	E,Q	
METROPOLITAN TRANSIT AUTHORITY	093409	7813 TILGHAM, HOUSTON	GASOLINE	8/08/89	2 , 3	E,Q	
METROPOLITAN TRANSIT AUTHORITY	094552	6400 HWY 59, HOUSTON	UNKNOWN	2/02/90	2 , 3	E,Q	
METROPOLITAN TRANSIT AUTHORITY	096362	70TH ST. HARRISBURG, HOUSTON	GASOLINE	8/07/90	2 , 6	E,Q	
METROPOLITAN TRANSIT AUTHORITY	096608	6890 S HWY 59, HOUSTON	GASOLINE, DIESEL, WASTE OIL	8/30/90	2 , 2A	E,Q	
METROPOLITAN TRANSIT AUTHORITY	105268	1800 MAIN ST, HOUSTON	UNKNOWN	12/16/92	1 , 1A	E,Q	
MIKE CALVERT TOYOTA	107477	2121 S LOOP WEST, HOUSTON	GASOLINE, DIESEL	12/16/93	2A , 1A	E,Q	
MILLER HORNBERGER PARTNERSHIP	094868	2800 POLK, HOUSTON	GASOLINE	3/14/90	2 , 2A	E,Q	
MILLER TRANSPORTERS INC	097982	15855 WOOD DR, CHANNELVIEW	DIESEL	2/13/91	2 , 5	E,Q	
* MISTER CARWASH	108455	380 UVALDE, HOUSTON	GASOLINE	8/19/94	1 , 1A	E,Q	
MOBIL OIL CORP	091026	2802 SHEPARD, HOUSTON	GASOLINE	7/21/86	2 , 2A	E,Q	
MOBIL OIL CORP	091091	10271 NORTH FRWY, HOUSTON	GASOLINE	8/11/86	2 , 3	E,Q	
MOBIL OIL CORP	091139	103 W NASA RD, WEBSTER	GASOLINE	7/18/86	2 , 4	E,Q	
MOBIL OIL CORP	091295	4444 W FUQUA, HOUSTON	GASOLINE	5/08/87	2 , 4	E,Q	
MOBIL OIL CORP	091323	10840 HUGHES RD, HOUSTON	GASOLINE	5/28/87	2 , 4	E,Q	

TABLE 1
GROUND WATER CONTAMINATION CASE DESCRIPTIONS BY COUNTY
TEXAS NATURAL RESOURCE CONSERVATION COMMISSION

NEW FILE CASES NAME	FILE NUMBER	LOCATION	CONTAMINATION DESCRIPTION	DATE	ENFORCEMENT STATUS	DATA QUALITY	SECTION 5.236

HARRIS							
PST							
MOBIL OIL CORP	091375	3803 WESTHEIMER, HOUSTON	GASOLINE	7/10/87	2 , 4	E,Q	
MOBIL OIL CORP	091445	13210 MEMORIAL DR, HOUSTON	GASOLINE	8/28/87	2 , 4	E,Q	
MOBIL OIL CORP	091685	14603 MEMORIAL DR, HOUSTON	GASOLINE	2/19/88	2 , 4	E,Q	
MOBIL OIL CORP	091773	11017 KATY FWY, HOUSTON	GASOLINE	4/01/88	2 , 4	E,Q	
MOBIL OIL CORP	091832	6601 SOUTHWEST FWY, HOUSTON	GASOLINE	4/13/88	2 , 4	E,Q	
MOBIL OIL CORP	091859	12860 KIMBERLY LN, HOUSTON	GASOLINE	5/04/88	2 , 4	E,Q	
MOBIL OIL CORP	091965	W BELLFORT, HOUSTON	UNKNOWN	6/29/88	2 , 4	E,Q	
MOBIL OIL CORP	092214	102 W GREENS RD, HOUSTON	GASOLINE	10/20/88	2 , 4	E,Q	
MOBIL OIL CORP	092293	8435 KATY FWY, HOUSTON	GASOLINE	11/14/88	2 , 4	E,Q	
MOBIL OIL CORP	092746	3141 SOUTHWEST FWY, HOUSTON	GASOLINE	3/28/89	2 , 4	E,Q	
MOBIL OIL CORP	092776	9079 KATY FWY, HEDWIG VILLAGE	GASOLINE	4/04/89	2 , 4	E,Q	
MOBIL OIL CORP	092874	8022 IH 10, HOUSTON	UNKNOWN	4/28/89	2A , 1A	E,Q	
MOBIL OIL CORP	092968	7811 S MAIN ST, HOUSTON	GASOLINE	5/17/89	2 , 4	E,Q	
MOBIL OIL CORP	093008	10541 ALMEDA GENOA RD, HOUSTON	GASOLINE	5/23/89	2 , 4	E,Q	
MOBIL OIL CORP	093637	8109 SPENCER HWY, DEER PARK	GASOLINE	9/28/89	2 , 2A	E,Q	
MOBIL OIL CORP	094800	1801 COLLINGSWORTH, HOUSTON	WASTE OIL	7/25/88	2 , 4	E,Q	
MOBIL OIL CORP	094809	410 ALEXANDER, BAYTOWN	GASOLINE	3/18/90	2 , 3	E,Q	
MOBIL OIL CORP	095064	2202 GESSNER RD, HOUSTON	GASOLINE	3/29/90	2 , 4	E,Q	
MOBIL OIL CORP	095159	10155 HWY 290, HOUSTON	GASOLINE	4/06/90	2 , 4	E,Q	
MOBIL OIL CORP	095381	10601 FUQUA, HOUSTON	GASOLINE	5/04/90	2B , 3	E,Q	
MOBIL OIL CORP	095522	2540 UNIVERSITY BLVD, HOUSTON	GASOLINE	5/17/90	2 , 2A	E,Q	
MOBIL OIL CORP	095525	224 SOUTH AVE, PASADENA	GASOLINE	5/17/90	2 , 2A	E,Q	
MOBIL OIL CORP	096091	13161 STUEBNER AIRLINE, HOUSTON	GASOLINE	7/09/90	2 , 4	E,Q	
MOBIL OIL CORP	098974	2230 W FM 1960, HOUSTON	GASOLINE	5/16/91	2 , 4	E,Q	
MOBIL OIL CORP	098977	11660 W BELLFORT, HOUSTON	DIESEL	5/16/91	2 , 2A	E,Q	
MOBIL OIL CORP	099479	3819 RED BLUFF RD, PASADENA	GASOLINE	7/11/91	2 , 2A	E,Q	
MOBIL OIL CORP	099712	9402 NORTH FWY, HOUSTON	GASOLINE	8/05/91	2A , 1A	E,Q	
MOBIL OIL CORP	099855	5010 WOODWAY DR, HOUSTON	GASOLINE	8/13/91	2A , 2A	E,Q	
MOBIL OIL CORP	102076	5408 E FM 1960, HUMBLE	GASOLINE	3/10/92	2 , 4	E,Q	Y
MOBIL OIL CORP	102078	3835 LOUETTA RD, SPRING	GASOLINE	3/10/92	2 , 3	E,Q	
MOBIL OIL CORP	102079	21327 N IH 45, SPRING	GASOLINE	3/11/92	2A , 2A	E,Q	
MOBIL OIL CORP	102081	1755 W MOUNT HOUSTON RD, HOUSTON	GASOLINE	3/11/92	2A , 2A	E,Q	
MOBIL OIL CORP	102082	3675 W FM 1960, HOUSTON	GASOLINE	3/11/92	2 , 2A	E,Q	
MOBIL OIL CORP	102434	7001 GULF FWY, HOUSTON	GASOLINE	4/02/92	2 , 3	E,Q	
MOBIL OIL CORP	102438	1052 NASA RD 1, WEBSTER	GASOLINE	4/02/92	2 , 3	E,Q	

TABLE 1
GROUND WATER CONTAMINATION CASE DESCRIPTIONS BY COUNTY
TEXAS NATURAL RESOURCE CONSERVATION COMMISSION

NEW CASES	FILE NAME	FILE NUMBER	LOCATION	CONTAMINATION DESCRIPTION	DATE	ENFORCEMENT STATUS	DATA QUALITY	SECTION 5.236
HARRIS								
PST								
	MOBIL OIL CORP	102441	8335 S HWY 6, HOUSTON	GASOLINE	4/02/92	2, 3	E,Q	
	MOBIL OIL CORP	102448	8003 BEECHNUT, HOUSTON	GASOLINE	4/01/92	2A, 2A	E,Q	
	MOBIL OIL CORP	102449	8235 BROADWAY, HOUSTON	GASOLINE	4/01/92	2, 2A	E,Q	
	MOBIL OIL CORP	102450	5800 S GESSNER RD, HOUSTON	GASOLINE	4/01/92	2, 2A	E,Q	Y
	MOBIL OIL CORP	102451	6243 W FM 1960, HUMBLE	GASOLINE	4/01/92	2, 4	E,Q	
	MOBIL OIL CORP	102452	7402 FONDREN, HOUSTON	GASOLINE	4/01/92	2, 4	E,Q	
	MOBIL OIL CORP	102455	2747 S HWY 6, HOUSTON	GASOLINE	4/01/92	2, 2A	E,Q	Y
	MOBIL OIL CORP	102456	1525 N LOOP 610 WEST, HOUSTON	GASOLINE	4/01/92	2B, 3	E,Q	
	MOBIL OIL CORP	102457	5212 ANTOINE DR, HOUSTON	GASOLINE	4/02/92	2B, 3	E,Q	
	MOBIL OIL CORP	102458	11503 SOUTHWEST FWY, HOUSTON	GASOLINE	4/01/92	2A, 2A	E,Q	Y
	MOBIL OIL CORP	102459	12445 NORTHWEST FWY, HOUSTON	GASOLINE	4/01/92	2, 3	E,Q	
	MOBIL OIL CORP	102460	8497 N HWY 6, HOUSTON	GASOLINE	4/02/92	2, 3	E,Q	
	MOBIL OIL CORP	102461	6451 NORTH FWY, HOUSTON	GASOLINE	4/02/92	2, 2A	E,Q	
	MOBIL OIL CORP	102463	11398 HARWIN DR, HOUSTON	GASOLINE	4/02/92	2, 3	E,Q	Y
	MOBIL OIL CORP	102465	2014 STRAWBERRY ST, PASADENA	GASOLINE	4/06/92	2, 6	E,Q	Y
	MOBIL OIL CORP	102466	13550 KUYKENDAHL RD, HOUSTON	GASOLINE	4/06/92	2, 2A	E,Q	
	MOBIL OIL CORP	102469	4406 E SAM HOUSTON NORTH PKWY, HOUSTON	GASOLINE	4/06/92	2, 4	E,Q	
	MOBIL OIL CORP	102630	4452 NASA RD, SEABROOK	GASOLINE	4/15/92	2, 4	E,Q	
	MOBIL OIL CORP	102637	8253 LOUETTA, SPRING	GASOLINE	4/15/92	2, 2A	E,Q	
	MOBIL OIL CORP	102640	7100 GARTH RD, BAYTOWN	GASOLINE	4/15/92	2, 5	E,Q	
	MOBIL OIL CORP	102641	7930 W FM 1960, HOUSTON	GASOLINE	4/15/92	2, 5	E,Q	
	MOBIL OIL CORP/SHELL OIL CO	102077	25029 N IH 45, SPRING	GASOLINE	3/10/92	2, 3	E,Q	
	MOBIL OIL CORP/SHELL OIL CO	102080	803 S HWY 6, HOUSTON	GASOLINE	3/11/92	2B, 5	E,Q	
	MOBIL OIL CORP/SHELL OIL CO	102091	10942 W FM 1960, HOUSTON	UNKNOWN	3/10/92	2, 3	E,Q	
	MOBIL OIL CORP/SHELL OIL CO	102095	580 EL DORADO BLVD, WEBSTER	GASOLINE	3/10/92	2, 6	E,Q	
	MOBIL OIL CORP/SHELL OIL CO	102447	11203 NORTHWEST FWY, HOUSTON	GASOLINE	4/01/92	2, 5	E,Q	
	MOBIL OIL CORP/SHELL OIL CO	102454	411 SHELDON RD, CHANNELVIEW	GASOLINE	4/01/92	2, 2A	E,Q	
*	MONKEZ KILANI	091931	7075 BELLFORT, HOUSTON	GASOLINE	6/07/88	2A, 2A	E,Q	
	MONTGOMERY WARD AND COMPANY	091016	SHARPSTOWN MALL, HOUSTON	GASOLINE	8/23/84	2, 4	E,Q	
	MOSSY OLDSMOBILE	092400	12150 OLD KATY RD, HOUSTON	GASOLINE	12/13/88	2A, 6	E,Q	
	MUSKET CORPORATION	094354	1910 IH 10, BAYTOWN	DIESEL	1/19/90	2A, 2A	E,Q	
*	MUSTANG TRACTOR & EQUIPMENT	108136	7607 WALLISVILLE, HOUSTON	DIESEL, WASTE OIL	5/20/94	2A, 1A	E,Q	
	MUSTANG TRACTOR & EQUIPMENT CO	104818	7607 WALLISVILLE RD, HOUSTON	GASOLINE	11/04/92	2A, 1A	E,Q	
	NATIONAL CAR RENTAL SYSTEM	091748	4551 WILL CLAYTON PKWY, HOUSTON	DIESEL, GASOLINE	3/18/88	2, 4	E,Q	
	NATIONAL CAR RENTAL SYSTEM	093041	AMF, HOUSTON	GASOLINE	6/06/89	2, 2A	E,Q	

TABLE 1
GROUND WATER CONTAMINATION CASE DESCRIPTIONS BY COUNTY
TEXAS NATURAL RESOURCE CONSERVATION COMMISSION

NEW FILE CASES NAME	FILE NUMBER	LOCATION	CONTAMINATION DESCRIPTION	DATE	ENFORCEMENT STATUS	DATA QUALITY	SECTION 5.236
HARRIS							
PST							
NATIONAL CONVENIENCE STORE INC	104403	16141 MARKET ST, CHANNELVIEW	GASOLINE	9/29/92	2, 5	E,Q	
NATIONAL CONVENIENCE STORES	091791	4040 BOONE RD, HOUSTON	GASOLINE	4/14/88	2, 4	E,Q	
NATIONAL CONVENIENCE STORES	092048	11096 S GESSNER, HOUSTON	GASOLINE	8/03/88	2, 4	E,Q	
NATIONAL CONVENIENCE STORES	092189	9365 S MAIN ST, HOUSTON	GASOLINE	10/02/88	2, 4	E,Q	
NATIONAL CONVENIENCE STORES	092199	7621 COOK RD, HOUSTON	GASOLINE	10/07/88	2, 5	E,Q	
NATIONAL CONVENIENCE STORES	092560	11900 BISSONNET RD, HOUSTON	GASOLINE	1/29/89	2, 4	E,Q	
NATIONAL CONVENIENCE STORES	092768	10141 ALMEDA GENOA RD, HOUSTON	GASOLINE	3/31/89	2, 4	E,Q	
NATIONAL CONVENIENCE STORES	092777	2219 HWY 201, BAYTOWN	GASOLINE	4/04/89	2, 4	E,Q	
NATIONAL CONVENIENCE STORES	093267	8301 KNIGHT RD, HOUSTON	GASOLINE	7/25/89	2, 6	E,Q	
NATIONAL CONVENIENCE STORES	094350	5794 N BELT, HOUSTON	GASOLINE	1/19/90	2, 2A	E,Q	
NATIONAL CONVENIENCE STORES	094693	10330 CHAMPION FOREST, HOUSTON	GASOLINE	2/27/90	2, 4	E,Q	
NATIONAL CONVENIENCE STORES	094699	1702 S TATAR RD, PASADENA	GASOLINE	2/28/90	2, 3	E,Q	
NATIONAL CONVENIENCE STORES	095311	4402 GARTH RD, BAYTOWN	GASOLINE	4/27/90	5B, 4	E,Q	
NATIONAL CONVENIENCE STORES	096083	495 FREEPORT, HOUSTON	GASOLINE	7/09/90	2A, 6	E,Q	
NATIONAL CONVENIENCE STORES	096084	2203 N GESSNER, HOUSTON	GASOLINE	7/09/90	2A, 2A	E,Q	
NATIONAL CONVENIENCE STORES	096429	5102 E BELLFORT RD, HOUSTON	GASOLINE	8/10/90	2A, 6	E,Q	
NATIONAL CONVENIENCE STORES	096957	2219 W 43RD ST, HOUSTON	GASOLINE	10/16/90	1, 1A	E,Q	
NATIONAL CONVENIENCE STORES	098153	16602 EL CAMINO, CLEAR LAKE	GASOLINE	3/07/91	2, 2A	E,Q	
NATIONAL CONVENIENCE STORES	098171	12665 STUEBNER AIRLINE RD, HOUSTON	GASOLINE	3/07/91	2A, 2A	E,Q	
NATIONAL CONVENIENCE STORES	098518	504 S RICHEY, PASADENA	GASOLINE	4/05/91	2A, 2A	E,Q	
NATIONAL CONVENIENCE STORES	099102	28531 FM 249, TOMBALL	GASOLINE	5/30/91	2A, 2A	E,Q	
NATIONAL CONVENIENCE STORES	099168	10096 STUEBNER AIRLINE, HOUSTON	GASOLINE	6/07/91	2A, 2A	E,Q	
NATIONAL CONVENIENCE STORES	099520	9715 STELLA LINK, HOUSTON	GASOLINE	7/15/91	5B, 2A	E,Q	
NATIONAL CONVENIENCE STORES	100323	502 W MOUNT HOUSTON RD, HOUSTON	GASOLINE	10/07/91	2, 2A	E,Q	
NATIONAL CONVENIENCE STORES	100347	3202 E HWY 225, PASADENA	GASOLINE	11/04/91	2A, 1A	E,Q	
NATIONAL CONVENIENCE STORES	100654	14710 STERLING GREEN, HOUSTON	GASOLINE	11/15/91	2, 3	E,Q	
NATIONAL CONVENIENCE STORES	102059	1701 N MAIN, BAYTOWN	GASOLINE	3/12/92	2, 5	E,Q	
NATIONAL CONVENIENCE STORES	103944	6408 MARTIN LUTHER KING BLVD, HOUSTON	UNKNOWN	8/25/92	5B, 1A	E,Q	
NATIONAL CONVENIENCE STORES	104072	6333 SAN FELIPE, HOUSTON	GASOLINE	8/31/92	2A, 2A	E,Q	
NATIONAL CONVENIENCE STORES	104445	7702 BELLAIRE BLVD, HOUSTON	GASOLINE	10/06/92	2A, 1A	E,Q	
NATIONAL CONVENIENCE STORES	104679	6102 W TIDWELL, HOUSTON	GASOLINE	10/23/92	2A, 6	E,Q	
NATIONAL CONVENIENCE STORES	107408	1100 W ALABAMA, HOUSTON	GASOLINE	12/30/93	2A, 1A	E,Q	
* NATIONAL CONVENIENCE STORES	108006	7406 W FUQUA, HOUSTON	GASOLINE	5/06/94	2A, 1A	E,Q	
* NATIONAL CONVENIENCE STORES	108719	16141 MARKET ST, CHANNELVIEW	GASOLINE	11/01/94	2A, 1A	E,Q	
* NATIONAL CONVENIENCE STORES	108862	12150 FONDREN, HOUSTON	GASOLINE	12/30/94	2, 2A	E,Q	

TABLE 1
GROUND WATER CONTAMINATION CASE DESCRIPTIONS BY COUNTY
TEXAS NATURAL RESOURCE CONSERVATION COMMISSION

NEW CASES	FILE NAME	FILE NUMBER	LOCATION	CONTAMINATION DESCRIPTION	DATE	ENFORCEMENT STATUS	DATA QUALITY	SECTION 5.236

HARRIS								
PST								
	NATIONAL WAREHOUSE INVESTMENT	099703	1235 GAZIN, HOUSTON	GASOLINE, DIESEL, WASTE OIL	8/05/91	5B , 1A	E,Q	
	NCNB	099674	1813 FANNIN, HOUSTON	WASTE OIL	7/31/91	2 , 2A	E,Q	
	NEW YORK LIFE INSURANCE CO	092941	601 SAWYER ST, HOUSTON	GASOLINE	5/15/89	2 , 4	E,Q	
	NEWPARK SHIPBUILDING	094609	8502 CYPRESS ST, HOUSTON	GASOLINE	2/13/90	2 , 3	E,Q	
	NORTHWESTERN MUTUAL LIFE INS.	098572	3955 RICHMOND AVE, HOUSTON	GASOLINE, WASTE OIL	4/11/91	2 , 2A	E,Q	
	OROURKE DISTRIBUTING CO	092408	8524 GULF FWY, HOUSTON	GASOLINE	12/16/88	2 , 2A	E,Q	
	OVERNITE TRANSPORTATION	094619	2525 CAVALCADE ST, HOUSTON	DIESEL	2/13/90	2 , 2A	E,Q	
	P & S RICE MILLS	095900	10031 HEMPSTEAD HWY, HOUSTON	GASOLINE	6/21/90	2 , 4	E,Q	
*	P O R INC	108220	5178 RICHMOND, HOUSTON	GASOLINE	6/24/94	2 , 3	E,Q	
	PANGLIA AVTAR	096663	4120 S SHAVER, PASADENA	GASOLINE	9/06/90	2A , 2A	E,Q	
	PARK NATIONAL BANK	093270	3425 FONDREN, HOUSTON	GASOLINE	7/25/89	2 , 4	E,Q	
	PENSKE TRAILER	097730	5200 NAVIGATION, HOUSTON	DIESEL	1/14/91	2 , 3	E,Q	
	PETROLEUM WHOLESALE	093617	203 E LITTLE YORK, HOUSTON	GASOLINE	9/27/89	1 , 1A	E,Q	
	PHILLIPS 66 CO	097125	4910 WESLAYAN, HOUSTON	GASOLINE	11/05/90	2 , 4	E,Q	
	PHILLIPS 66 CO	099587	7411 HILLCROFT, HOUSTON	GASOLINE	7/19/91	2 , 2A	E,Q	
	PHILLIPS 66 CO	105395	8569 LONG POINT, HOUSTON	GASOLINE	1/08/93	2A , 2A	E,Q	
	PINEMONT BANK	098028	823-825 THORTON ST, HOUSTON	GASOLINE	2/19/91	2 , 2A	E,Q	
	PIONEER CONCRETE OF TEXAS INC	094947	302 BENNINGTON, HOUSTON	GASOLINE	3/20/90	2 , 2A	E,Q	
	PORT OF HOUSTON AUTHORITY	094497	8515 CLINTON, HOUSTON	GASOLINE	1/29/90	2 , 5	E,Q	
	PORT OF HOUSTON AUTHORITY	099475	76TH ST, HOUSTON	GASOLINE, DIESEL	7/11/91	2A , 2A	E,Q	
	PORT OF HOUSTON AUTHORITY	099476	8200 CLINTON DR, HOUSTON	GASOLINE	7/11/91	2 , 5	E,Q	
	PORT OF HOUSTON AUTHORITY	099478	8200 CLINTON DR, HOUSTON	GASOLINE	7/11/91	2 , 3	E,Q	
	PORT OF HOUSTON AUTHORITY	102741	WHARF 10 & 11, HOUSTON	GASOLINE, DIESEL	4/28/92	2 , 3	E,Q	
	PRIME EQUIPMENT	107479	11003 BISSONNET, HOUSTON	GASOLINE	12/16/93	2A , 1A	E,Q	
	PROLER INTERNATIONAL CORP	094821	7501 LIBERTY RD, HOUSTON	GASOLINE	3/08/90	2A , 2A	E,Q	
	QUANTUM CHEMICAL CORP	097293	11603 STRANG RD, LA PORTE	WASTE OIL	11/20/90	2A , 1A	E,Q	
	RAK DEVELOPMENT CORP	099627	4735 ANDERSON RD, HOUSTON	GASOLINE	7/24/91	2A , 2A	E,Q	
	REEF INDUSTRIES INC	099994	10020 MYKAWA, HOUSTON	UNKNOWN	9/05/91	2 , 3	E,Q	
	RESOLUTION TRUST CORP	099139	1415 HARRIS, HOUSTON	GASOLINE, DIESEL	6/04/91	2 , 3	E,Q	
	REYNOLDS METALS CO	097834	10000 N LOOP EAST, HOUSTON	CHEMICAL	1/28/91	2 , 2A	E,Q	
	RICE FOOD MARKETS INC	095228	5333 GULFTON, HOUSTON	GASOLINE	4/16/90	2 , 2A	E,Q	
	RIDGE REALTY TRUST S	107158	10903 GULF FWY, HOUSTON	UNKNOWN	9/15/93	2 , 2A	E,Q	
	ROSSMORE ENTERPRISES	095290	11400 BISSONNET, HOUSTON	GASOLINE	4/25/90	2 , 4	E,Q	
	RUPANI SALMAN	091192	13203 VETERANS MEMORIAL DR, HOUSTON	GASOLINE	12/31/86	2A , 2A	E,Q	

TABLE 1
GROUND WATER CONTAMINATION CASE DESCRIPTIONS BY COUNTY
TEXAS NATURAL RESOURCE CONSERVATION COMMISSION

NEW FILE CASES NAME	FILE NUMBER	LOCATION	CONTAMINATION DESCRIPTION	DATE	ENFORCEMENT STATUS	DATA QUALITY	SECTION 5.236
HARRIS							
PST							
RYDER TRUCK RENTAL INC	096427	11200 HEMPSTEAD HWY, HOUSTON	DIESEL	8/10/90	2 , 3	E,Q	
SAEED KHAN	107534	1722 S SHAVER, PASADENA	GASOLINE	1/18/94	2A , 1A	E,Q	
SAF T GREEN	095357	3201 MAXROY ST, HOUSTON	GASOLINE	5/03/90	2 , 3	E,Q	
SALVATION ARMY	094203	1015 HEMPHILL, HOUSTON	DIESEL	1/04/89	2A , 1A	E,Q	
SCHULTZ	091621	1530 CLINTON DR, GALENA PARK	GASOLINE	1/11/88	1 , 1A	E,Q	
SERVICE TRANSPORT COMPANY	093456	7900 ALMEDA GENOA, HOUSTON	DIESEL	8/18/89	2 , 3	E,Q	
SHAW'S GAS MART	098952	5606 S SHAVER, HOUSTON	GASOLINE	5/15/91	2A , 1A	E,Q	
SHELL OIL CO	091046	11110 WESTHEIMER, HOUSTON	GASOLINE	8/11/86	2 , 4	E,Q	
SHELL OIL CO	091054	4529 OLD SPANISH TRL, HOUSTON	GASOLINE	11/19/85	2A , 6	E,Q	
SHELL OIL CO	091089	10512 GULF FWY, HOUSTON	GASOLINE	8/11/86	2 , 4	E,Q	
SHELL OIL CO	091133	IH 45, HOUSTON	GASOLINE	6/07/86	2 , 2A	E,Q	
SHELL OIL CO	091362	14531 WESTHEIMER, HOUSTON	GASOLINE	6/23/87	2A , 2A	E,Q	
SHELL OIL CO	091387	8555 BEECHNUT, HOUSTON	GASOLINE	7/17/87	2 , 4	E,Q	
SHELL OIL CO	091614	11639 KATY FWY, HOUSTON	GASOLINE	1/18/88	2 , 2A	E,Q	
SHELL OIL CO	091693	2302 W HOLCOMBE, HOUSTON	GASOLINE	2/25/88	2 , 4	E,Q	
SHELL OIL CO	091790	10404 NORTHWEST FWY, HOUSTON	GASOLINE	4/08/88	2A , 2A	E,Q	
SHELL OIL CO	092324	10801 S POST OAK, HOUSTON	GASOLINE	11/22/88	2 , 2A	E,Q	
SHELL OIL CO	093202	402 UVALDE RD, HOUSTON	GASOLINE	7/05/89	2 , 3	E,Q	
SHELL OIL CO	093218	8 CENTER, DEER PARK	GASOLINE	7/07/89	2 , 2A	E,Q	
SHELL OIL CO	093280	11997 S MAIN, HOUSTON	GASOLINE	7/25/89	2 , 3	E,Q	
SHELL OIL CO	093751	2104 STRAWBERRY, PASADENA	GASOLINE	10/18/89	2 , 5	E,Q	
SHELL OIL CO	093752	6031 IH 45, HOUSTON	GASOLINE	10/18/89	2 , 2A	E,Q	
SHELL OIL CO	093754	9602 CHIMNEY ROCK, HOUSTON	GASOLINE	10/18/89	2 , 3	E,Q	
SHELL OIL CO	094204	9351 N IH 45, HOUSTON	GASOLINE	1/13/89	2 , 3	E,Q	
SHELL OIL CO	094995	4066 WESTHEIMER, HOUSTON	GASOLINE	3/23/90	2B , 3	E,Q	
SHELL OIL CO	095709	7201 BISSONNET, HOUSTON	UNKNOWN	6/07/90	2A , 2A	E,Q	
SHELL OIL CO	095902	7615 W MONTGOMERY, HOUSTON	GASOLINE	6/21/90	2 , 6	E,Q	
SHELL OIL CO	096096	S RICHEY RD, PASADENA	GASOLINE, DIESEL	7/09/90	2A , 2A	E,Q	
SHELL OIL CO	096324	15831 DRUMMET BLVD, HOUSTON	GASOLINE	8/02/90	2 , 3	E,Q	
SHELL OIL CO	096916	3939 SOUTHWEST FREEWAY, HOUSTON	GASOLINE	10/11/90	2 , 2A	E,Q	
SHELL OIL CO	097417	13300 NORTHWEST FWY, HOUSTON	GASOLINE	12/05/90	2 , 4	E,Q	
SHELL OIL CO	099239	1202 N BELT, HOUSTON	GASOLINE	6/13/91	2A , 2A	E,Q	
SHELL OIL CO	100648	11500 SOUTHWEST FWY, HOUSTON	GASOLINE	10/29/91	2 , 4	E,Q	
SHELL OIL CO	100652	21403 N IH 45, SPRING	GASOLINE	11/20/91	2 , 3	E,Q	
SHELL OIL CO	102075	9461 JONES RD, HOUSTON	GASOLINE	3/11/92	2B , 3	E,Q	

TABLE 1
GROUND WATER CONTAMINATION CASE DESCRIPTIONS BY COUNTY
TEXAS NATURAL RESOURCE CONSERVATION COMMISSION

NEW FILE CASES NAME	FILE NUMBER	LOCATION	CONTAMINATION DESCRIPTION	DATE	ENFORCEMENT STATUS	DATA QUALITY	SECTION 5.236
HARRIS							
PST							
SHELL OIL CO	102089	11831 BELLAIRE BLVD, HOUSTON	UNKNOWN	3/09/92	2 , 3	E,Q	
SHELL OIL CO	102445	8818 RICHMOND, HOUSTON	GASOLINE	4/01/92	2B , 3	E,Q	
SHELL OIL CO	103766	3702 WESLAYAN, HOUSTON	GASOLINE	7/09/92	2A , 2A	E,Q	
SHELL OIL CO	104406	3514 LAURA KOPPE, HOUSTON	GASOLINE	10/02/92	2 , 6	E,Q	
SHELL OIL CO	104839	4646 SPENCER HWY, PASADENA	GASOLINE	10/20/92	2 , 2A	E,Q	
* SHELL OIL CO	107322	829 W PASADENA FWY, PASADENA	WASTE OIL	11/01/93	2A , 2A	E,Q	
* SHELL OIL CO	108798	7204 S LOOP E, HOUSTON	GASOLINE	12/12/94	2A , 2A	E,Q	
SHIPRA ENTERPRISE	104191	4701 SAN JACINTO ST, HOUSTON	GASOLINE	8/12/92	5B , 1A	E,Q	
SIERRA TERRACE INC	093203	7400 S MAIN, HOUSTON	GASOLINE	7/05/89	2 , 3	E,Q	
SMOLIK VICTOR	095916	14301 S MAIN, HOUSTON	GASOLINE	6/21/90	2 , 3	E,Q	
SOFT TOUCH CAR WASH	104692	8901 W BELFORT, HOUSTON	GASOLINE	10/22/92	2A , 2A	E,Q	
SOUTH HOUSTON RERS INC	093595	4101 BROAD, HOUSTON	GASOLINE	9/18/89	1 , 1A	E,Q	
SOUTHERN STEVE DORING CO INC	098869	7325 J W PEAVY, HOUSTON	GASOLINE	5/08/91	1 , 1A	E,Q	
* SOUTHLAND CORP	107854	2301 WASSON RD, BIG SPRING	GASOLINE	3/03/94	2A , 2A	E,Q	
SOUTHLAND CORPORATION	091226	612 CENTER ST, DEER PARK	GASOLINE	1/19/87	2 , 4	E,Q	
SOUTHLAND CORPORATION	091798	6116 GULFTON, HOUSTON	GASOLINE	11/13/87	2 , 2A	E,Q	
SOUTHWEST DISTRIBUTORS	093568	1301 WHITE, HOUSTON	GASOLINE	9/11/89	2 , 2A	E,Q	
SOUTHWEST INC	102030	1631 S VOSS RD, HOUSTON	GASOLINE, WASTE OIL	3/09/92	2 , 6	E,Q	
SOUTHWESTERN BELL TELEPHONE CO	092356	9216 OLD KATY, HOUSTON	GASOLINE	12/06/88	2 , 4	E,Q	
SOUTHWESTERN BELL TELEPHONE CO	096047	2032 MANSARD, HOUSTON	UNKNOWN	7/03/90	1 ,	E,Q	
SOUTHWESTERN BELL TELEPHONE CO	096457	5434 GASMER, HOUSTON	GASOLINE	8/14/90	2A , 2A	E,Q	
SOUTHWESTERN BELL TELEPHONE CO	098071	1210 BLUEBELL RD, HOUSTON	GASOLINE	2/23/91	2A , 2A	E,Q	
SPRING BRANCH ISD	096583	1066 GESSNER, HOUSTON	GASOLINE, DIESEL	8/28/90	2 , 2A	E,Q	
SPRING BRANCH SAVINGS & LONG	093510	6815 JENSEN, HOUSTON	GASOLINE	8/28/89	2 , 2A	E,Q	
SPRING ISD	097377	24037 HARDY RD, SPRING	GASOLINE	11/30/90	1 , 1A	E,Q	
SPRINGER OIL CO	095331	642 W GULF BANK, HOUSTON	GASOLINE	5/01/90	2 , 2A	E,Q	
STANDARD RENDERING	092439	3701 SCHALKER, HOUSTON	DIESEL	12/30/88	1 , 1A	E,Q	
STAR ENTERPRISE	091172	10999 SCARSDALE RD, HOUSTON	GASOLINE	12/02/86	2 , 4	E,Q	
STAR ENTERPRISE	091363	9502 JONES RD, HOUSTON	GASOLINE	6/25/87	2 , 4	E,Q	
STAR ENTERPRISE	091386	8610 ALMEDA, HOUSTON	UNKNOWN	7/16/87	2 , 5	E,Q	
STAR ENTERPRISE	091860	12859 KIMBERLY LN, HOUSTON	GASOLINE	5/06/88	2 , 4	E,Q	
STAR ENTERPRISE	091991	1003 E FM 1960, HUMBLE	GASOLINE	7/14/88	2 , 4	E,Q	
STAR ENTERPRISE	092234	8850 NORTH LOOP, HOUSTON	GASOLINE	10/26/88	2 , 4	E,Q	
STAR ENTERPRISE	092286	6502 SOUTHWEST FWY, HOUSTON	GASOLINE	11/08/88	2 , 4	E,Q	
STAR ENTERPRISE	092318	5803 FONDREN, HOUSTON	GASOLINE	11/22/88	2 , 4	E,Q	

TABLE 1
GROUND WATER CONTAMINATION CASE DESCRIPTIONS BY COUNTY
TEXAS NATURAL RESOURCE CONSERVATION COMMISSION

NEW FILE CASES NAME	FILE NUMBER	LOCATION	CONTAMINATION DESCRIPTION	DATE	ENFORCEMENT STATUS	DATA QUALITY	SECTION 5.236
HARRIS							
PST							
STAR ENTERPRISE	092535	11631 SOUTHWEST FWY, HOUSTON	GASOLINE	1/27/89	2 , 2A	E,Q	
STAR ENTERPRISE	092641	3105 RED BLUFF, PASADENA	UNKNOWN	3/01/89	2B , 3	E,Q	
STAR ENTERPRISE	092725	6665 BRAESWOOD, HOUSTON	GASOLINE	3/23/89	2A , 2A	E,Q	
STAR ENTERPRISE	092995	1702 CAPITOL AVE, HOUSTON	GASOLINE	5/23/89	2 , 4	E,Q	
STAR ENTERPRISE	093166	2103 WESTHEIMER, HOUSTON	UNKNOWN	6/27/89	2 , 4	E,Q	
STAR ENTERPRISE	093429	11202 BEECHNUT ST, HOUSTON	GASOLINE	8/15/89	2 , 2A	E,Q	
STAR ENTERPRISE	093872	4976 N HWY 6, HOUSTON	DIESEL	11/01/89	2 , 4	E,Q	
STAR ENTERPRISE	093908	5601 MEMORIAL DR, HOUSTON	GASOLINE	11/06/89	2 , 4	E,Q	
STAR ENTERPRISE	096799	8435 FM 1960, HUMBLE	GASOLINE	2/12/88	2 , 4	E,Q	
STAR ENTERPRISE	098041	10202 WESTHEIMER RD, HOUSTON	GASOLINE, WASTE OIL	2/20/91	2 , 4	E,Q	
STAR ENTERPRISE	098222	34 ALDINE BENDER, HOUSTON	GASOLINE, DIESEL	3/12/91	1 , 1A	E,Q	
STAR ENTERPRISE	098223	2502 N LOOP 610 WEST, HOUSTON	GASOLINE, DIESEL	3/12/91	2A , 1A	E,Q	
STAR ENTERPRISE	098322	2122 GESSNER, HOUSTON	GASOLINE	3/22/91	2 , 2A	E,Q	
STAR ENTERPRISE	098323	11603 HWY 290, HOUSTON	GASOLINE	3/22/91	2 , 3	E,Q	
STAR ENTERPRISE	098324	9492 KEMPWOOD, HOUSTON	GASOLINE	3/22/91	2 , 2A	E,Q	
STAR ENTERPRISE	098541	801 N LOOP 610, HOUSTON	GASOLINE, WASTE OIL	4/08/91	2 , 3	E,Q	
STAR ENTERPRISE	098738	7148 BISSONNET RD, HOUSTON	UNKNOWN	4/25/91	2 , 3	E,Q	
STAR ENTERPRISE	099153	9201 N LOOP EAST, HOUSTON	GASOLINE	6/05/91	2 , 2A	E,Q	
STAR ENTERPRISE	099252	8601 S HWY 59, HOUSTON	GASOLINE	6/14/91	2 , 4	E,Q	
STAR ENTERPRISE	100223	6115 ROOT RD, SPRING	HYDR FLUID	11/05/91	2 , 3	E,Q	
STAR ENTERPRISE	104017	718 N LOOP 610 EAST, HOUSTON	UNKNOWN	8/09/92	2 , 2A	E,Q	
STAR ENTERPRISE	104279	10097 GESSNER, HOUSTON	GASOLINE	9/03/92	2A , 2A	E,Q	
STAR ENTERPRISE	104593	4515 FUQUA ST, HOUSTON	GASOLINE	10/26/92	2A , 2A	E,Q	
STAR ENTERPRISE	104646	6929 N LOOP EAST, HOUSTON	GASOLINE	10/23/92	2A , 1A	E,Q	
STAR ENTERPRISE	104714	1105 BAY AREA BLVD, HOUSTON	GASOLINE, DIESEL	10/23/92	2 , 4	E,Q	
STAR ENTERPRISE	105103	2601 W LOOP SOUTH, HOUSTON	GASOLINE	12/07/92	1 , 1A	E,Q	
STAR ENTERPRISE	106047	4401 W 18TH ST, HOUSTON	GASOLINE	3/12/93	2A , 1A	E,Q	
STAR ENTERPRISE	106066	8702 BELLAIRE, HOUSTON	GASOLINE	3/12/93	2A , 2A	E,Q	
STAR ENTERPRISE	106067	7025 S LOOP EAST, HOUSTON	GASOLINE	3/23/93	2A , 1A	E,Q	
STAR ENTERPRISE	106194	14754 MEMORIAL DR, HOUSTON	GASOLINE	4/09/93	2 , 2A	E,Q	
STAR ENTERPRISE	106517	12303 JONES RD, HOUSTON	GASOLINE, DIESEL	5/26/93	2A , 1A	E,Q	
STAR ENTERPRISE	106578	7025 S LOOP EAST, HOUSTON	GASOLINE, DIESEL	5/05/93	2A , 1A	E,Q	
STEARNS CORPORATION	101360	8399 WESTVIEW, HOUSTON	WASTE OIL	1/21/92	2 , 2A	E,Q	
STEWART & STEVENSON SERVICES	102973	8631 EAST FWY, HOUSTON	DIESEL	8/06/92	2A , 2A	E,Q	
STOKES WILLIAM G	099135	14002 HEMPSTEAD HWY, HOUSTON	GASOLINE	6/04/91	2 , 2A	E,Q	

TABLE 1
GROUND WATER CONTAMINATION CASE DESCRIPTIONS BY COUNTY
TEXAS NATURAL RESOURCE CONSERVATION COMMISSION

NEW FILE CASES NAME	FILE NUMBER	LOCATION	CONTAMINATION DESCRIPTION	DATE	ENFORCEMENT STATUS	DATA QUALITY	SECTION 5.236

HARRIS							
PST							
STRACHAN SHIPPING INC	096521	7611 AVE N, HOUSTON	GASOLINE, DIESEL	8/21/90	2, 4	E,Q	
STRASBURGER ENTERPRISES INC	091357	8770 W TIDWELL, HOUSTON	GASOLINE	6/18/87	2, 4	E,Q	
SYSCO FOOD SERVICES INC	096403	535 PORTWALL ST, HOUSTON	DIESEL	8/09/90	2, 4	E,Q	
TALKINGTON DEAN MS	105207	12537 MARKET ST, HOUSTON	UNKNOWN	12/08/92	1, 1A	E,Q	
TARRANT DISTRIBUTORS INC	106403	9835 GENARD RD, HOUSTON	GASOLINE	4/19/93	2A, 2A	E,Q	
TENNECO OIL INC	091017	6000 ANTOINE DR, HOUSTON	GASOLINE	8/31/84	2, 2A	E,Q	
TENNECO OIL INC	091297	4615 SAN JACINTO, HOUSTON	GASOLINE	4/27/87	2, 4	E,Q	
TENNECO OIL INC	091308	8203 FONDREN RD, HOUSTON	GASOLINE	5/15/87	2, 2A	E,Q	
TENNECO OIL INC	091321	16951 JFK BLVD, HOUSTON	JET FUEL	5/22/87	2, 5	E,Q	
TENNECO OIL INC	091951	7501 WESTHEIMER, HOUSTON	GASOLINE	6/23/88	2, 2A	E,Q	
TENNECO OIL INC	091952	4101 BELLAIRE, HOUSTON	GASOLINE	6/23/88	2, 4	E,Q	
TENNECO OIL INC	092566	22102 N LOOP 494, KINGWOOD	GASOLINE	2/02/89	2, 4	E,Q	
TENNECO OIL INC	092631	5726 FONDREN, HOUSTON	GASOLINE	2/22/89	2, 3	E,Q	
TENNECO OIL INC	092632	2540 RICHMOND AVE, HOUSTON	GASOLINE	2/22/89	2, 4	E,Q	
TEXACO REFINING & MARKETING	092013	5012 BISSONNET, HOUSTON	GASOLINE	7/19/88	2, 4	E,Q	
TEXACO REFINING & MARKETING	092271	5202 RICHMOND, HOUSTON	GASOLINE	11/01/88	2, 6	E,Q	
TEXACO REFINING & MARKETING	097713	2401 CAMPBELL RD, HOUSTON	GASOLINE, WASTE OIL	1/10/91	2A, 2A	E,Q	
TEXACO REFINING & MARKETING IN	091238	6213 LYONS AVE, HOUSTON	GASOLINE	3/09/87	2, 4	E,Q	
TEXACO REFINING & MARKETING IN	093093	4902 MARTIN LUTHER KING BLVD, HOUSTON	UNKNOWN	6/08/89	2, 4	E,Q	
TEXACO REFINING & MARKETING IN	093127	6250 BISSONNET RD, HOUSTON	UNKNOWN	6/15/89	2, 3	E,Q	
TEXACO REFINING & MARKETING IN	094130	995 BUNKER HILL, HOUSTON	GASOLINE	12/18/89	2, 3	E,Q	
TEXAS BOLT CO	093960	3233 W 11TH ST, HOUSTON	GASOLINE	11/17/89	2A, 2A	E,Q	
TEXAS INSTRUMENTS	105420	12201 SOUTHWEST FWY, HOUSTON	DIESEL	1/07/93	1, 6	E,Q	
TEXAS METAL FABRICATING CO	098881	7010 OLD KATY RD, HOUSTON	GASOLINE, DIESEL	5/09/91	2A, 2A	E,Q	
THOMAS C F	096493	1713 BRITTMORE RD, HOUSTON	DIESEL	8/20/90	2, 5	E,Q	
THURSTON MOTOR LINES	107020	3010 ALDINE BENDER RD, HOUSTON	DIESEL	8/30/93	2A, 1A	E,Q	
THYSSEN STEEL GROUP	106522	1335 BOYLES ST, HOUSTON	GASOLINE	5/26/93	2A, 1A	E,Q	
TIDE AIR INC	104898	4430 BRITTMORE, HOUSTON	GASOLINE, DIESEL, WASTE OIL	10/23/92	2, 2A	E,Q	
TRANSCO ENERGY COMPANY	098591	17650 CHANUTE RD, HOUSTON	WASTE OIL	4/12/91	2, 3	E,Q	
* TRI CITY HOSPITAL	108367	4040 RED BLUFF, PASADENA	DIESEL	9/02/94	2A, 1A	E,Q	
TUBOSCOPE	092634	14940 TALCOTT, CHANNELVIEW	CHEMICAL	2/22/89	2, 3	E,Q	
TX DOT	096460	702 FM 1959, HOUSTON	GASOLINE, DIESEL	8/14/90	2A, 1A	E,Q	
TX DOT	096461	19321 N IH 45, SPRING	GASOLINE	8/14/90	2, 2A	E,Q	
TX DOT	096467	7303 MESA DR, HOUSTON	GASOLINE, DIESEL	8/14/90	2, 2A	E,Q	

TABLE 1
GROUND WATER CONTAMINATION CASE DESCRIPTIONS BY COUNTY
TEXAS NATURAL RESOURCE CONSERVATION COMMISSION

NEW FILE CASES NAME	FILE NUMBER	LOCATION	CONTAMINATION DESCRIPTION	DATE	ENFORCEMENT STATUS	DATA QUALITY	SECTION 5.236

HARRIS							
PST							
TX DOT	098593	9279 EASTEX FWY, HOUSTON	GASOLINE	4/12/91	5B , 3	E,Q	
TX DOT	098987	11222 EASTEX FWY, HOUSTON	GASOLINE	5/16/91	2A , 1A	E,Q	
TXDOT	094427	E HWY 1960, HUFFMAN	CHEMICAL	1/26/90	2 , 2A	E,Q	
TXDOT	100059	3730 EASTEX FWY, HOUSTON	GASOLINE, DIESEL	9/16/91	2 , 2A	E,Q	
U HAUL CO OF HOUSTON	096424	5333 NORTH FREEWAY, HOUSTON	GASOLINE, WASTE OIL	8/10/90	2A , 2A	E,Q	
U HAUL CO OF HOUSTON	096901	9411 W FM 1960, HOUSTON	GASOLINE	10/09/90	2 , 4	E,Q	
UHAUL	106724	8015 S GESSNER, HOUSTON	GASOLINE	6/16/93	2A , 1A	E,Q	
* UNION PACIFIC RAILROAD	108346	NASA RD #1, WEBSTER	DIESEL	8/15/94	2A , 1A	E,Q	
UNITED PARCEL SERVICE	091426	8330 SWEETWATER RD, HOUSTON	DIESEL	8/18/87	2 , 4	E,Q	
UNITED PARCEL SERVICE	092762	10800 HWY 290, HOUSTON	DIESEL	3/31/89	2 , 5	E,Q	
UNITED PARCEL SERVICE	092770	8330 SWEETWATER, HOUSTON	GASOLINE	3/31/89	2 , 3	E,Q	
UNITED PARCEL SERVICE	094321	8200 SWEETWATER LN, HOUSTON	GASOLINE	1/16/90	2 , 2A	E,Q	
* UNIVERSITY OF HOUSTON	103341	4800 CALHOJN RD, HOUSTON	GASOLINE, DIESEL	7/12/92	2 , 5	E,Q	
UNKNOWN	091030	BAYWAY, BAYTOWN	GASOLINE	8/13/85	5B , 1A	E,Q	
UNKNOWN	091154	VINCENT, HOUSTON	GASOLINE	9/10/86	5B , 1A	E,Q	
UNKNOWN	091439	KIMBERLY LN, HOUSTON	GASOLINE	8/12/87	2 , 4	E,Q	
UNKNOWN	091649	211 W CROSSTIMBERS, HOUSTON	GASOLINE	2/04/88	2 , 2A	E,Q	
UNKNOWN	092424	500 PRAIRIE ST, HOUSTON	UNKNOWN	12/22/88	5B , 1A	E,Q	
UNKNOWN	096245	8611 JENSEN DR, HOUSTON	UNKNOWN	7/25/90	5B , 1A	E,Q	
UNKNOWN	096393	WESLAYAN, HOUSTON	GASOLINE	8/09/90	5B , 1A	E,Q	
UNKNOWN	105596		GASOLINE	1/19/93	2A , 1A	E,Q	
US AIR FORCE	099849	ELLINGTON FIELD, HOUSTON	CHEMICAL	8/13/91	2A , 2A	E,Q	
* US COAST GUARD	107940	1178 ELLINGTON FIELD, HOUSTON	DIESEL	3/29/94	2A , 2A	E,Q	
US GYPSUM CO	100040	1201 MAYO SHELL RD, GALENA PARK	DIESEL	9/16/91	2A , 1A	E,Q	
USG CORPORATION	097139	5092 STEADMONT, HOUSTON	GASOLINE, DIESEL	11/06/90	2 , 6	E,Q	
USX REALTY DEVELOPMENT	097283	9500 CLINTON DR, GALENA PARK	CHEMICAL	11/19/90	2 , 6	E,Q	
VAN LEER FLEXIBLES	096575	9505 BAMBOO, HOUSTON	WASTE OIL	8/28/90	2 , 2A	E,Q	
W Q REAL ESTATES SERVICES	104219	1314 TEXAS AVE, HOUSTON	GASOLINE	8/27/92	2D ,	E,Q	
WALGREENS COMPANY	106680	8110 KEMPWOOD, HOUSTON	DIESEL	6/23/93	2 , 4	E,Q	
WEINGARTEN REALTY MGMT CO	094530	1911 EDGEBROOK, HOUSTON	WASTE OIL	2/02/90	2 , 2A	E,Q	
WEINGARTEN REALTY MGMT CO	094621	3640 MAIN, HOUSTON	GASOLINE	2/13/90	1 , 1A	E,Q	
WHY NOT INC	101814	3102 LITTLE YORK RD, HOUSTON	GASOLINE	2/19/92	2A , 1A	E,Q	
WRIGHT CHARLES E	103177	14241 S MAIN ST, HOUSTON	UNKNOWN	6/24/92	2A , 6	E,Q	
WYNDAM COMPANY	100657	5008 ALDINE BENDER RD, HOUSTON	GASOLINE	11/15/91	1 , 1A	E,Q	
YELLOW FREIGHT SYS	095295	6767 IH 45, HOUSTON	DIESEL	4/26/90	1 , 6	E,Q	

TABLE 1
GROUND WATER CONTAMINATION CASE DESCRIPTIONS BY COUNTY
TEXAS NATURAL RESOURCE CONSERVATION COMMISSION

NEW FILE CASES NAME	FILE NUMBER	LOCATION	CONTAMINATION DESCRIPTION	DATE	ENFORCEMENT STATUS	DATA QUALITY	SECTION 5.236
HARRIS							
PST							
YOKEM MOTORS INC	105159	8515 NORTH FWY, HOUSTON	UNKNOWN	12/08/92	1 , 1A	E, Q	
WUD							
FOUNTAINHEAD	1010435		BENZENE	10/23/92	2 , 2A	E, Q, V, 2	
HARRIS COUNTY M.U.D. NO. 150	1011250		BENZENE	10/23/92	2 , 2A	E, Q, V, 2	
HARRIS COUNTY M.U.D. NO. 217	1011983		BENZENE	5/16/90	2 , 2A	E, Q, V, 2	
KITZWOOD WATER SUPPLY	1011536		BENZENE	3/15/91	2 , 2B	E, Q, V, 2	
THREE LAKES M.U.D., WELL #1	1011908		BENZENE	9/18/90	2 , 2A	E, Q, V, 2	
HARRISON							
IHW							
MOBIL OIL CORP - WASCOM TERMINAL	31667	FM 9 SOUTH, 1/4 MI SOUTH OF WASKOM	BTX	11/07/86	2C , 1A	EQ	
RTF INDUSTRIES, INC.	34948	BUSSEY RD., WEST FROM HWY 59, NORTH OF MARSHALL	CR, CD, ZN, AG, CN	3/22/93	4A , 4	EQ	
STAR ENTERPRISE - WASKOM	35841	FM 9, 2 MILES S. OF WASKOM	PETROLEUM HYDROCARBONS	11/01/90	3B , 2A	EQ	
TEXAS EASTMAN	30137	APPROXIMATELY .2 MI. SE OF LONGVIEW CP50043	SOLVENTS, PLASTICS, NICKEL	6/26/89	3A , 5	E, Q, V, 2, 3	
TRW-REDA PUMP	34123	3304 ROSBOROUGH SPRINGS RD., MARSHALL	CHLORINATED SOLVENTS	1/22/85	4A , 5	EQV12	
U.S. ARMY - LONGHORN	30990	KARNACK, 14 MI NORTHEAST OF MARSHALL	ORGANICS, METALS, EXPLOSIVES	9/01/84	3A, 5A , 2A	E, Q, V, 2, 3	
WELLMAN INDUSTRIES (FORMER SITE OF)	33350	#7 INDUSTRIAL DRIVE, LONGVIEW	CR, CD, NI, CU, ZN	5/15/90	4A , 2B	E	
WITCO CHEMICAL CORP. - MARSHALL	30997	HIGHWAY 59 5 MI N OF MARSHALL	PEROXIDE WASTE STREAMS	1/01/87	2B, 3B , 0	E	
WOODLAWN MANUFACTURING	NONE	BUSSEY ROAD, MARSHALL,	1,1,1,TRICHLOROETHANE	7/11/89	2C , 2A	EV1	
PCD							
LONGHORN ARMY AMMUNITION PLANT SUPERFUND SITE		KARNACK	MUNITIONS, HEAVY METALS		5A , 2	E, Q, V, 2, 3	
STEWCO, INC. SUPERFUND SITE		SITE 1-LOCATED ON FM 9 APPROXIMATELY 1/2 MILE SOUTH OF THE FM 9/IH 20 INTERSECTION. SITE 2-ON IH 20 1 MILE WEST OF FM 9/IH 20 INTERSEC.	VOLITILE ORGANIC COMPOUNDS		5A , 3	E, Q, V, 2, 3	
PST							
AMERICAN NORIT CO INC	095929	W UNIVERSITY DR, MARSHALL	GASOLINE, DIESEL	6/22/90	2B , 5	E, Q	
BORDEN INC	094112	201 N ALLEN, MARSHALL	GASOLINE	12/18/89	2 , 5	E, Q	
BOYD-HESSER TIRE CO	100598	1701 E GRAND AVE, MARSHALL	GASOLINE	1/02/92	5B , 1A	E, Q	
COCA COLA ENTERPRISES INC	091823	405 N WASHINGTON ST, MARSHALL	GASOLINE	4/20/88	2 , 4	E, Q	

TABLE 1
GROUND WATER CONTAMINATION CASE DESCRIPTIONS BY COUNTY
TEXAS NATURAL RESOURCE CONSERVATION COMMISSION

NEW FILE	FILE		CONTAMINATION		ENFORCEMENT	DATA	SECTION
CASES NAME	NUMBER	LOCATION	DESCRIPTION	DATE	STATUS	QUALITY	5.236
HARRISON							
PST							
FIRST INTERSTATE BANK	098321	IH 20, MARSHALL	GASOLINE, DIESEL	3/22/91	2, 2A	E,Q	
FIRST NATIONAL BANK, TRUSTEE	094795	HOUSTON, MARSHALL	GASOLINE	3/06/90	2A, 2A	E,Q	
GRUBB JESSE J JR	101606	2800 W GRAND AVE, MARSHALL	GASOLINE	2/03/92	2, 2A	E,Q	
MARSHALL CITY OF	099436	1600 STARR ST, MARSHALL	GASOLINE, DIESEL	7/10/91	2, 2A	E,Q	
MARSHALL ISD	094912	1205 W EMORY ST, MARSHALL	GASOLINE	3/16/90	2A, 2A	E,Q	
MARSHALL POTTERY	095279	1308 LAKE, MARSHALL	GASOLINE	4/23/90	2A, 2A	E,Q	
MAYBERRY V J	092307	101 E END BLVD, MARSHALL	GASOLINE	11/21/88	2, 2A	E,Q	
RALPH WATSON OIL COMPANY	093768	1800 VICTORY DR, MARSHALL	GASOLINE	10/18/89	2, 2A	E,Q	
REEVES OIL CO INC	102334	101 MAIN ST, HALLSVILLE	GASOLINE, UNKNOWN	4/24/92	2A, 1A	E,Q	
SABINE MINING CO INC	101941	FM 968, HALLSVILLE	GASOLINE	3/16/92	2A, 2A	E,Q	
* SNIDER INDUSTRIES	107921	N GROVES, MARSHALL	DIESEL	3/25/94	2A, 1A	E,Q	
STAGGERS GRADY	100527	2602 W GRAND, MARSHALL	DIESEL	10/31/91	1, 1A	E,Q	
* TOTAL PETROLEUM INC	108336	100 E END BLVD, MARSHALL	GASOLINE	7/08/94	1, 1A	E,Q	
TRUMAN ARNOLD COMPANIES	094190	5803 E END BLVD, MARSHALL	GASOLINE	12/28/89	2, 4	E,Q	
TRUMAN ARNOLD COMPANIES	094323	100 E END BLVD, MARSHALL	UNKNOWN	1/16/90	2, 4	E,Q	
TX DOT	097051	N HWY 59, MARSHALL	GASOLINE, DIESEL, DIST F OIL	10/25/90	2, 2A	E,Q	
UNKNOWN	093764	HWY 9, WASKOM	UNKNOWN	10/18/89	5B, 1A	E,Q	
WOOD MICHAEL L	102208	907 E END BLVD, MARSHALL	GASOLINE	4/15/92	2A, 1A	E,Q	
HASKELL							
PST							
DRINNON OIL CO	106814	605 N 1ST, HASKELL	GASOLINE	7/05/93	2A, 1A	E,Q	
HASKELL ISD	096693	605 N AVE G, HASKELL	GASOLINE	9/13/90	1, 1A	E,Q	
HASKELL NATIONAL BANK	100381	HWY 277, HASKELL	DIESEL	10/17/91	2, 2A	E,Q	
PENMAN CONOCO SERVICE	097955	201 N AVE E, HASKELL	GASOLINE, DIESEL	2/07/91	2, 2A	E,Q	
PRODUCERS GRAIN & SUPPLY	096006	CAROTHERS, ROCHESTER	UNKNOWN	7/02/90	1, 1A	E,Q	
RULE INDEPENDENT SCHOOL DIST	093765	1100 UNION, RULE	GASOLINE	10/18/89	2A, 1A	E,Q	
SORRELLS TEXACO	094996	502 UNION, RULE	GASOLINE	3/23/90	5B, 1A	E,Q	
SWAFFORD JOE	100123	HWY 283, SAGERTON	GASOLINE	9/16/91	1, 1A	E,Q	
UNKNOWN	095382	4TH, HASKELL	GASOLINE	5/04/90	1, 1A	E,Q	
HAYS							
IHW							
CHUCK NASH CHEVROLET	66178	IH 35 & SEGUIN HIGHWAY, SAN MARCOS	GASOLINE CONSTITUENTS/CHLORINATED SOLVENTS	1/01/86	2A, 5	EQV23	

TABLE 1
GROUND WATER CONTAMINATION CASE DESCRIPTIONS BY COUNTY
TEXAS NATURAL RESOURCE CONSERVATION COMMISSION

NEW FILE CASES NAME	FILE NUMBER	LOCATION	CONTAMINATION DESCRIPTION	DATE	ENFORCEMENT STATUS	DATA QUALITY	SECTION 5.236
HAYS							
IHW							
UNITED PARCEL SERVICE	70820	920 MCKIE, SAN MARCOS	CHLORINATED SOLVENTS; GASOLINE CONSTITUENTS	1/01/86	0 , 0	EQV23	
PCD							
GARY JOB CORPS	116163064 4	1 MILE N.E. OF SAN MARCOS ON EAST SIDE OF HWY. 21	DICHLOROETHANE		1B , 2B	E	
PST							
AQUARENA SPRINGS	106907	ONE AQUARENA SPRINGS DR, SAN MARCOS	GASOLINE	7/15/93	2 , 5	E,Q	
CHARTER MARKETING CO	099175	731 BUGG LN, SAN MARCOS	GASOLINE	6/07/91	2 , 6	E,Q	
CHEVRON USA INC	093340	921 IH 35, SAN MARCOS	GASOLINE	8/01/89	2 , 5	E,Q	
CHUCK WASH CHEVROLET	094021	IH 35, SAN MARCOS	WASTE OIL	12/06/89	2 , 3	E,Q	
* COCA COLA ENTERPRISES	106984	300 W SAN ANTONIO ST, SAN MARCOS	GASOLINE	5/09/94	, 6	E,Q	
EXXON COMPANY USA	093209	1305 N IH 35, SAN MARCOS	GASOLINE	7/05/89	2 , 6	E,Q	
HAKE STEVEN	098383	IH 35, SAN MARCOS	GASOLINE	3/26/91	2A , 2A	E,Q	
ISMAIL, DEAN	094328	1611 IH 35, SAN MARCOS	UNKNOWN	1/17/90	1 , 1A	E,Q	
LACKEY & SONS OIL CO.	091384	N IH 35, SAN MARCOS	GASOLINE	7/14/87	5B , 3	E,Q	
R T STOREY ESTATE	093266	205 W HOPKINS, SAN MARCOS	GASOLINE	7/25/89	2 , 2A	E,Q	
R T STOREY ESTATE	094978	1903 IH 35, SAN MARCOS	GASOLINE	3/22/90	2 , 2A	E,Q	
* ROGER SMITH	109021	336 W HOPKINS, SAN MARCOS	GASOLINE	1/12/95	1 , 1A	E,Q	
SAC N PAC STORES INC	103515	1302 W HOPKINS, SAN MARCOS	GASOLINE	7/13/92	2A , 1A	E,Q	
* SAC N PAC STORES INC	108601	CENTER PT RD, SAN MARCOS	DIESEL	10/07/94	2A , 1A	E,Q	
SAN MARCOS CITY OF	092680	630 E HOPKINS, SAN MARCOS	GASOLINE	3/10/89	1 , 1A	E,Q	
SAN MARCOS TELEPHONE COMPANY	106342	200 S GUADALUPE, SAN MARCOS	GASOLINE	4/06/93	2A , 2A	E,Q	
* SOUTHWEST TEXAS STATE UNIVERSI	108217	SESSOM, SAN MARCOS	GASOLINE	6/10/94	2 , 4	E,Q	
STAR ENTERPRISE	104681	204 N IH 35, SAN MARCOS	UNKNOWN	10/23/92	2A , 1A	E,Q	
SUPER SHOP INC	103475	1525 LOOP 82, SAN MARCOS	UNKNOWN	6/28/92	2 , 2A	E,Q	
UNKNOWN	091316	BLANCO, SAN MARCOS	UNKNOWN	5/19/87	5B , 1A	E,Q	
WPA							
CITY OF KYLE MUNICIPAL SUPPLY WELLS		CITY OF KYLE, HAYS COUNTY, "SAN MARCOS NORTH" 7 1/2 MINUTE USGS TOPOGRAPHIC SHEET	TRIALOMETHANES	3/01/89	2D , 2B	E,Q,V,1,2	
SAN MARCOS TRACE ORGANICS		CITY OF SAN MARCOS, HAYS COUNTY, "SAN MARCOS NORTH" AND "SAN MARCOS SOUTH" USGS TOPOGRAPHIC SHEETS	TRIALOMETHANES, CHLORINATED HYDROCARBON	1/01/87	2D , 2B	E,Q,V,1,2	
USGS FREON PLUME STUDY		22 WELLS AND SPRINGS IN BEXAR, COMAL AND HAYS COUNTIES	CC13F (FREON)	6/03/76	1 , 2B	Q,V,2,3	

TABLE 1
GROUND WATER CONTAMINATION CASE DESCRIPTIONS BY COUNTY
TEXAS NATURAL RESOURCE CONSERVATION COMMISSION

NEW FILE CASES NAME	FILE NUMBER	LOCATION	CONTAMINATION DESCRIPTION	DATE	ENFORCEMENT STATUS	DATA QUALITY	SECTION 5.236
HEMPHILL							
PST							
ATEX GAS INC	103262	219 N 2ND ST, CANADIAN	GASOLINE	7/12/92	2A , 1A	E,Q	
CANADIAN FEED YARDS	098505	HWY 60, CANADIAN	GASOLINE	4/05/91	2A , 1A	E,Q	
CANADIAN FUEL SUPPLY INC	095834	2ND ST, CANADIAN	GASOLINE	6/18/90	5B , 1A	E,Q	
SMALL BUSINESS ADMINISTRATION	096276	217 S 2ND ST, CANADIAN	GASOLINE	7/30/90	2 , 2A	E,Q	
WARD OIL CO	103943	HWY 60, CANADIAN	GASOLINE	8/27/92	1 , 1A	E,Q	
WARD OIL CO	104495	CANADIAN AIRFIELD, CANADIAN	GASOLINE	10/02/92	5B , 1A	E,Q	
HENDERSON							
IHW							
FURON - STRUCTURAL BEARINGS DIV.	33134	FM 2495@ PROGRESS WAY, ATHENS, TX	VOC, SOLVENTS, TPH	6/24/92	1B , 2A,3	E,Q,V	
PCD							
HARVEY INDUSTRIES	30069	INTERSECTION OF HWY 1616 AND 2495 IN ATHENS	MEK, TOLUENE	5/06/86	2C , 1A	E,Q,V,2,3	
PST							
DRAKE NANNY	095870	HWY 31, MALAKOFF	GASOLINE	6/20/90	2 , 3	E,Q	
ELDER CHRYSLER PLYMOUTH DODGE	102921	1798 E HWY 31, ATHENS	GASOLINE	5/14/92	2A , 1A	E,Q	
FDIC C/O AMRESKO MGMT INC	099304	E HWY 31, MALAKOFF	GASOLINE, DIESEL	6/20/91	2 , 3	E,Q	
JOE TARRANT OIL CO	093593	E HWY 175, EUSTACE	GASOLINE	9/27/89	5B , 1A	E,Q	
JONES LEO	103132	HWY 334, SEVEN POINTS	GASOLINE, DIESEL	5/21/92	1 , 1A	E,Q	
JONES LEO	105424	HWY 175, ATHENS	GASOLINE	12/22/92	2 , 2A	E,Q	
KOON KREEK KLUB	097169	S HWY 19, ATHENS	GASOLINE	11/08/90	2 , 3	E,Q	
LEO JONES OIL CO	103687	HWY 175, EUSTACE	GASOLINE	7/26/92	2 , 2A	E,Q	
LINDER ENTERPRISES CORP	100891	S HWY 247, SEVEN POINTS	GASOLINE, DIESEL	11/25/91	2A , 6	E,Q	
ROBERTS RAY	104348	E HWY 334, SEVEN POINTS	GASOLINE	8/27/92	2A , 1A	E,Q	
S & S PETROLEUM CO	099207	HWY 334, GUN BARREL CITY	GASOLINE, DIESEL	6/11/91	2A , 1A	E,Q	
* S 3 INC DBA FOOD FAST	108047	101 N GUN BARREL LN, GUN BARREL CITY	GASOLINE, DIESEL	4/18/94	2A , 1A	E,Q	
SUNBELT SAVINGS	092080	700 S HWY 59, CROSS ROADS	GASOLINE	8/18/88	2A , 1A	E,Q	
TRIPLE A OIL CO	099334	103 W ROYAL BLVD, MALAKOFF	GASOLINE, DIESEL, WASTE OIL	6/24/91	2 , 2A	E,Q	
TRIPLE A OIL CO INC	093140	KICKAPOO, BROWNSBORO	GASOLINE	6/20/89	2A , 1A	E,Q	
TRIPLE A OIL CO INC	097109	216 S PALESTINE, ATHENS	GASOLINE, DIESEL	11/01/90	2 , 3	E,Q	
WYLIE S O	106181	716 E CORSICANA, ATHENS	GASOLINE	3/23/93	1 , 1A	E,Q	
HIDALGO							
IHW							
DOWELL SCHLUMBERGER - MISSION	33568	INT. OF US HWY 83 & GLASSCOCK RD, MISSION	VOC'S,TPH	4/08/89	0 , 2A	EQV2	
PHARR PLANTATION	52175	1 M S OF PHARR ON HWY 281, PHARR	PESTICIDES	6/23/92	1D , 1	EQV1	

TABLE 1
GROUND WATER CONTAMINATION CASE DESCRIPTIONS BY COUNTY
TEXAS NATURAL RESOURCE CONSERVATION COMMISSION

NEW FILE CASES NAME	FILE NUMBER	LOCATION	CONTAMINATION DESCRIPTION	DATE	ENFORCEMENT STATUS	DATA QUALITY	SECTION 5.236

HIDALGO							
PCD							
MUNOZ BORROW PITS STATE SUPERFUND SITE		1/4 MILE SOUTH OF HWY.83 ON FM 1016	PESTICIDES	4/30/90	5B , 2	E,Q,V,1,2,3	
PST							
AUTO ZONE	092713	307 E HWY 83, WESLACO	GASOLINE	3/17/89	2 , 3	E,Q	
BARBEE-NEUHAUS IMPORT CO	100885	2000 E EXPWY 83, WESLACO	GASOLINE	11/19/91	5B , 1A	E,Q	
BAROID DRILLING FLUIDS INC	097572	601 N 6TH ST, EDINBURG	GASOLINE	12/20/90	2B , 5	E,Q	
BENITO HERNANDEZ	097528	S HWY 281, PHARR	GASOLINE	12/17/90	1 , 1A	E,Q	
BERT OGDEN OLDS & NISSAN	106365	721 N JACKSON, MCALLEN	GASOLINE	4/09/93	2A , 1A	E,Q	
BISHOP RUBEN	095765	2705 N CAGE, PHARR	DIESEL	6/12/90	2 , 2A	E,Q	
BORDEN INC	093244	1001 HWY 83, ALAMO	GASOLINE	7/12/89	2 , 2A	E,Q	
CANTRELL OIL CO	098032	1402 N CLOSNER, EDINBURG	GASOLINE	2/20/91	2A , 1A	E,Q	
CANTRELL OIL CO	098397	HWY 83, MERCEDES	GASOLINE	3/28/91	1 , 1A	E,Q	
CANTRELL OIL CO	106807	124 E HWY 83, MCALLEN	GASOLINE	6/16/93	2A , 1A	E,Q	
CANTRELL OIL CO	107016	HWY 83, WESLACO	GASOLINE	8/06/93	2A , 1A	E,Q	
* CANTRELL OIL CO	107833	131 NORTH BLVD, DONNA	GASOLINE	3/17/94	2A , 2A	E,Q	
CASTORENA JOSE	101689	810 W HOOKS, DONNA	GASOLINE	2/19/92	2 , 2A	E,Q	
* CAYETEANO BARRERA	107768	2101 NOLANA LOOP, MCALLEN	OTHER	3/17/94	2A , 1A	E,Q	
CINCO HERMANOS INC	095292	902 6TH ST, WESLACO	GASOLINE	4/26/90	2A , 2A	E,Q	
CIRCLE K CORP	096989	1816 S 10TH ST, MCALLEN	GASOLINE	10/19/90	2 , 2A	E,Q	
CIRCLE K CORP	099547	721 N MCCOLL, MCALLEN	GASOLINE	7/17/91	2 , 2A	E,Q	
CIRCLE K CORP	102906	2800-A N 10TH ST, MCALLEN	GASOLINE	5/14/92	2 , 2A	E,Q	
CIRCLE K CORP	104315	621 E NOLANA, MCALLEN	GASOLINE	8/25/92	2A , 1A	E,Q	
CIRCLE K CORP	105448	402 E HWY 83, MISSION	GASOLINE	12/21/92	1 , 1A	E,Q	
CIRCLE K CORP	107223	602 N 1ST ST, HARLINGEN	GASOLINE	10/29/93	2A , 1A	E,Q	
COASTAL MART INC	092362	328 E HWY 83, PHARR	GASOLINE	12/09/88	5B , 2A	E,Q	
COASTAL MART INC	092509	901 HWY 83, WESLACO	GASOLINE	1/24/89	2 , 4	E,Q	
COASTAL MART INC	093494	1225 N 23RD ST, MCALLEN	GASOLINE	8/23/89	2 , 3	E,Q	
COASTAL MART INC	093613	311 S CONWAY, MISSION	GASOLINE	9/18/89	2 , 2A	E,Q	
COASTAL MART INC	093614	401 E COMA AVE, HIDALGO	GASOLINE	9/18/89	2 , 3	E,Q	
COASTAL MART INC	098401	W HWY 83, WESLACO	GASOLINE	4/19/91	2A , 2A	E,Q	
COASTAL MART INC	098443	100 W HWY 83, SAN JUAN	GASOLINE	4/03/91	2A , 1A	E,Q	
COASTAL MART INC	098457	803 S BRIDGE ST, WESLACO	GASOLINE	4/04/91	2A , 1A	E,Q	
COASTAL MART INC	098458	421 S 23RD ST, MCALLEN	GASOLINE	4/04/91	2A , 2A	E,Q	
COASTAL MART INC	098464	712 S CAGE ST, PHARR	GASOLINE	4/04/91	2A , 2A	E,Q	
COASTAL MART INC	098466	702 W UNIVERSITY, EDINBURG	GASOLINE	4/04/91	2B , 5	E,Q	

TABLE 1
GROUND WATER CONTAMINATION CASE DESCRIPTIONS BY COUNTY
TEXAS NATURAL RESOURCE CONSERVATION COMMISSION

NEW FILE CASES NAME	FILE NUMBER	LOCATION	CONTAMINATION DESCRIPTION	DATE	ENFORCEMENT STATUS	DATA QUALITY	SECTION 5.236
HIDALGO							
PST							
COASTAL MART INC	098468	721 N CLOSNER, EDINBURG	GASOLINE	4/04/91	2, 2A	E,Q	
COASTAL MART INC	098469	4820 S 23RD ST, MCALLEN	GASOLINE	4/04/91	2A, 2A	E,Q	
COASTAL MART INC	098472	200 E HWY 83, MCALLEN	GASOLINE	4/04/91	2, 2A	E,Q	
DILLARD BILL	102834	2910 N CLOSNER, EDINBURG	GASOLINE, DIESEL	5/14/92	2, 2A	E,Q	
DOWELL SCHLUMBERGER INC	093043	HWY 83, MISSION	DIESEL	6/06/89	2, 4	E,Q	
ED PAYNE CHRYSLER	095144	727 E HWY 83, WESLACO	GASOLINE	4/04/90	2, 4	E,Q	
EDINBURG CISD	096621	921 E SCHUNIOR, EDINBURG	GASOLINE	8/31/90	2, 2A	E,Q	
ESPARZA LUIS	099444	E EXPWY 83, WESLACO	GASOLINE	7/10/91	2, 4	E,Q	
EXXON COMPANY USA	092087	1600 S 23RD ST, MCALLEN	GASOLINE	8/22/88	2A, 2A	E,Q	Y
EXXON COMPANY USA	099548	921 W HWY 83, MCALLEN	GASOLINE	7/17/91	2, 2A	E,Q	
FAIRWAY RESORT	102166	S 10TH, MCALLEN	GASOLINE	3/12/92	2, 3	E,Q	Y
FFP OPERATING PARTNERS	095410	4600 S 23RD ST, MCALLEN	GASOLINE	5/09/90	2, 4	E,Q	
FFP OPERATING PARTNERS	097559	S HWY 281, PHARR	GASOLINE	12/19/90	2A, 2A	E,Q	
FFP OPERATING PARTNERS	106812	LEO AVE, LA JOYA	GASOLINE	6/23/93	2A, 1A	E,Q	
FIELD JACK H	093150	EXPWY 83, MISSION	GASOLINE	6/23/89	2, 4	E,Q	
FISCA OIL CO INC	095023	700 CLOSNER, EDINBURG	GASOLINE	3/26/90	1, 1A	E,Q	
FOODMAKER INC	107734	1520 N 10TH ST, MCALLEN	GASOLINE	2/16/94	2A, 1A	E,Q	
FOX KENNETH SUPPLY CO	099003	2200 FOX RD, MCALLEN	GASOLINE, CHEMICAL	5/17/91	2A, 2A	E,Q	
GILMORE GROSS OIL CO	096313	2401 W HWY 83, MCALLEN	GASOLINE	8/02/90	2, 3	E,Q	
GLOBE KLINCK INC	099386	901 S 10TH ST, MCALLEN	GASOLINE	7/02/91	2, 3	E,Q	
GUTIERREZ ROBERTO	097737	11 N BIRCH, PHARR	GASOLINE	1/15/91	5B, 1A	E,Q	
HELDT BROS TRUCKING CO	100884	N HWY 281, EDINBURG	DIESEL	11/19/91	1, 1A	E,Q	
HI JO HYDROCARBONS	104398	E FM 1926, EDINBURG	GASOLINE	9/11/92	5B, 1A	E,Q	
HIDALGO CITY INVESTMENTS	102271	ESPERANZA, HIDALGO	GASOLINE	5/15/92	2, 3	E,Q	
HIDALGO CITY INVESTMENTS, INC.	095948	1301 N 23RD ST, MCALLEN	GASOLINE	6/22/90	2, 3	E,Q	
HIDALGO COUNTY IRRAGTION	103556	4TH, SAN JUAN	GASOLINE	7/13/92	2A, 1A	E,Q	
HILDALGO COUNTY	101441	301 E STATE ST, PHARR	GASOLINE	1/13/92	5B, 1A	E,Q	
HOLLON OIL CO	104830	906 N WESTGATE, WESLACO	GASOLINE	10/23/92	1, 1A	E,Q	
HORACIO AGUIRRE	097177	401 E HWY 83, WESLACO	GASOLINE	11/08/90	1, 1A	E,Q	
INTER NATIONAL BANK OF MCALLEN	093587	1700 S 10TH ST, MCALLEN	GASOLINE	9/18/89	2, 3	E,Q	
IVEY RICKY	097344	724 N TEXAS, WESLACO	GASOLINE	11/28/90	2, 2A	E,Q	
J & E OIL CO INC	098759	2504 N BRIDGE, WESLACO	GASOLINE	4/29/91	5B, 1A	E,Q	
J & E OIL INC	097454	6001 N 23RD ST, MCALLEN	GASOLINE	12/10/90	1, 1A	E,Q	
J & E OIL INC	097855	1015 W MONTE CHRISTO RD, EDINBURG	GASOLINE	1/29/91	2, 2A	E,Q	
J & E OIL INC	104405	HWY 83, LA JOYA	GASOLINE	10/01/92	1, 1A	E,Q	

TABLE 1
GROUND WATER CONTAMINATION CASE DESCRIPTIONS BY COUNTY
TEXAS NATURAL RESOURCE CONSERVATION COMMISSION

NEW FILE CASES NAME	FILE NUMBER	LOCATION	CONTAMINATION DESCRIPTION	DATE	ENFORCEMENT STATUS	DATA QUALITY	SECTION 5.236

HIDALGO							
PST							
* JOSE A CERDA	108604	W GLASSCOCK, MISSION	GASOLINE	10/10/94	2A , 1A	E,Q	
KERR MCGEE REFINING CORP	095853	1000 N CAGE ST, PHARR	UNKNOWN	6/19/90	2 , 3	E,Q	
KERR MCGEE REFINING CORP	099889	701 E PECAN, MCALLEN	GASOLINE	8/16/91	2 , 5	E,Q	
KERR MCGEE REFINING CORP	103058	1020 E UNIVERSITY, EDINBURG	GASOLINE	6/02/92	2 , 2A	E,Q	
KNAPP MEDICAL CENTER	093821	1330 E 6TH ST, WESLACO	DIESEL	10/25/89	2 , 4	E,Q	
KNAPP SHERILL	102004	307 S 12TH ST, DONNA	GASOLINE	3/09/92	2A , 2A	E,Q	
* LEO J LEO JR	108852	FM 495, PALMVIEW	GASOLINE	11/29/94	1 , 1A	E,Q	
MAVERICK MARKETS INC	098396	801 N CLOSNER, EDINBURG	GASOLINE	3/28/91	2 , 3	E,Q	
MCALLEN AVIATION SERVICES, INC	092923	2812 10TH, MCALLEN	JET FUEL	5/05/89	2 , 4	E,Q	
MCALLEN CITY OF	103649	200 S MAIN ST, MCALLEN	GASOLINE	7/07/92	2A , 1A	E,Q	
MERCEDES METRO INVESTMENT INC	100544	502 2ND ST, MERCEDES	GASOLINE, DIESEL	11/26/91	2 , 2A	E,Q	
* MISSION HOSPITAL	108596	900 S BRYAN RD, MISSION	DIESEL	10/10/94	2A , 1A	E,Q	
MONTES ABEL	103228	FM 1015, WESLACO	GASOLINE	6/10/92	2A , 1A	E,Q	
MUNOZ ERNIE	107428	101 HWY 83, SAN JUAN	GASOLINE	12/06/93	2A , 1A	E,Q	
* NATIONAL BANK OF COMMERCE	109099	1743 BOCA CHICA BLVD, BROWNSVILLE	GASOLINE	1/30/95	1 , 1A	E,Q	
NOLEN L P ESTATE	099109	OLD REBEL FIELD RD, MERCEDES	GASOLINE, CHEMICAL	5/31/91	2A , 1A	E,Q	
PAN AMERICAN UNIVERSITY	104497	501 N SUGAR RD, EDINBURG	GASOLINE	11/12/92	2A , 1A	E,Q	
PEDRAZA ESTEBAN	095770	1101 S AVENUE, DONNA	GASOLINE	6/12/90	2 , 2A	E,Q	
PEREZ GABRIEL	095160	817 BROADWAY, ELSA	GASOLINE	4/06/90	1 , 1A	E,Q	
PHILLIPS F P JR	102564	N I RD, SAN JUAN	GASOLINE	4/14/92	2 , 2A	E,Q	
PHILLIPS PROPERTIES INC	091916	2330 10TH, MCALLEN	GASOLINE	6/09/88	2B , 5	E,Q	
PHILLIPS PROPERTIES INC	091975	1320 N CONWAY, MISSION	GASOLINE	6/28/88	2 , 2A	E,Q	
PHILLIPS PROPERTIES INC	093780	200 N MAIN, MCALLEN	GASOLINE	10/23/89	2 , 3	E,Q	
PHILLIPS PROPERTIES INC	095621	1015 W MONTE CRISTO RD, EDINBURG	DIESEL	5/31/90	2 , 2A	E,Q	
PHILLIPS PROPERTIES INC	096759	2215 W HWY 83, MCALLEN	GASOLINE	9/20/90	2 , 2A	E,Q	
PHILLIPS PROPERTIES INC	097396	N I RD, SAN JUAN	GASOLINE	12/03/90	2 , 2A	E,Q	
PHILLIPS PROPERTIES INC	097875	FM 336, EDINBURG	GASOLINE	1/31/91	2 , 5	E,Q	
PHILLIPS PROPERTIES INC	106829	HWY 107, EDCOUCH	GASOLINE	8/06/93	2A , 1A	E,Q	
PIONEER HI-BRED INTERNATIONAL	103071	812 N INTERNATIONAL BLVD, WESLACO	GASOLINE	5/19/92	2A , 2A	E,Q	
PIONEER HI-BRED INTERNATIONAL	103072	1702 S INTERNATIONAL BLVD, WESLACO	GASOLINE	5/19/92	2 , 2A	E,Q	
R.W. JONES WHOLESALE	093943	U.S. HWY 281, RELAMPAGO	GASOLINE	11/15/89	2 , 2A	E,Q	
RAMIREZ FIDENCIO & HILDA	091610	530 BRIDGE ST, WESLACO	GASOLINE	1/11/88	2 , 2A	E,Q	
RAMIREZ RUDY	106644	2121 N 10TH, MCALLEN	GASOLINE	6/07/93	2A , 2A	E,Q	
RAMSHORST J V	100463	10TH ST, MCALLEN	GASOLINE, UNKNOWN	10/14/91	2 , 3	E,Q	
RIOS RAUL	102532	202 N CLOSNER, EDINBURG	GASOLINE	4/08/92	5B , 1A	E,Q	

TABLE 1
GROUND WATER CONTAMINATION CASE DESCRIPTIONS BY COUNTY
TEXAS NATURAL RESOURCE CONSERVATION COMMISSION

NEW FILE CASES NAME	FILE NUMBER	LOCATION	CONTAMINATION DESCRIPTION	DATE	ENFORCEMENT STATUS	DATA QUALITY	SECTION 5.236
HIDALGO							
PST							
RIVERBEND PRODUCTS	099832	320 S UTAH ST, WESLACO	DIESEL	8/12/91	2A , 6	E,Q	
ROGELIO TREVINO	097276	414 E HWY 83, PHARR	GASOLINE	11/19/90	5B , 1A	E,Q	
RW JONES WHOLESALE	093216	119 W EXPWY 83, WESLACO	DIESEL	7/07/89	2 , 3	E,Q	
SOUTHWESTERN BELL TELEPHONE CO	101521	1181 FREDDY GONZALES DR, EDINBURG	GASOLINE	1/20/92	2B , 5	E,Q	
STORES INC	106374	1523 S CLOSNR, EDINBURG	GASOLINE	4/09/93	1 , 1A	E,Q	
TRAMM CORP	099816	1516 BEECH ST, MCALLEN	DIESEL	8/09/91	2A , 2A	E,Q	
TX DOT	101737	HWY 107, EDCOUCH	GASOLINE	2/19/92	2A , 1A	E,Q	
UNITED BRAND	104115	217 N OHIO, MERCEDES	GASOLINE	8/12/92	2A , 2A	E,Q	
US FISH & WILDLIFE	107407	RT 2 BOX 202A, ALAMO	GASOLINE	12/06/93	2A , 1A	E,Q	
US IMMIGRATION/NATURALIZATION	107159	2301 S MAIN ST, MCALLEN	GASOLINE	9/20/93	1 , 1A	E,Q	
USDA, AGRICULTURAL RESEARCH SV	095592	2301 S INTERNATIONAL, WESLACO	GASOLINE	5/25/90	2 , 5	E,Q	
VALLEY SHAMROCK INC	098371	600 E HWY 83, WESLACO	GASOLINE	3/26/91	5B , 3	E,Q	
VALLEY SHAMROCK INC	100509	1900 N 10TH ST, MCALLEN	GASOLINE	10/21/91	2 , 2A	E,Q	
VALLEY SHAMROCK INC	102566	100 EDINBURG AVE, ELSA	GASOLINE, UNKNOWN	5/27/92	2 , 2A	E,Q	
VALLEY SHAMROCK INC	102567	805 S CAGE, PHARR	GASOLINE	7/15/92	2A , 1A	E,Q	
VALLEY STAR INC	107625	106 S AIRPORT DR, WESLACO	GASOLINE	2/03/94	2A , 1A	E,Q	
VERA JOE	103671	411 N CAGE, PHARR	GASOLINE	7/07/92	2 , 2A	E,Q	
WALTER KELLER DISTRIBUTORS	098334	1701 S 10TH ST, MCALLEN	GASOLINE	3/22/91	2A , 1A	E,Q	
WESLACO CITY OF	097546	500 S KANSAS, WESLACO	GASOLINE	12/17/90	2A , 2A	E,Q	
HILL							
PST							
PETROLEUM WHOLESALE INC	094745	FM 1304, HILLSBORO	GASOLINE	7/21/89	1 , 1A	E,Q	
SOUTHLAND CORPORATION	092626	200 S WACO ST, HILLSBORO	GASOLINE	2/08/89	2 , 4	E,Q	
UNKNOWN	102484	HWY 56, WHITNEY	GASOLINE	5/05/92	2A , 1A	E,Q	
HOCKLEY							
PCD							
MOTOR FUELS		HWY 114, APPROXIMATELY 2 MILES WEST OF LEVELLAND	BENZENE	4/17/91	3D , 1A	Q	
PST							
EDDINS WALCHER CO	093469	8M FM 301, SUNDOWN	GASOLINE	8/21/89	2 , 2A	E,Q	
EDWARDS TRANSPORT INC	094626	HWY 114, LEVELLAND	DIESEL	2/23/90	2A , 1A	E,Q	
HOCKLEY COUNTY PRCT #3	103552	1208 S SLAUGHTER, SUNDOWN	GASOLINE	7/22/92	2A , 1A	E,Q	
HOMER JOHNSON OIL & BUTANE	094303	HWY 114, SMYER	GASOLINE	1/15/90	1 , 1A	E,Q	
HOMER JOHNSON OIL & BUTANE	094464	111 COLLEGE AVE, LEVELLAND	GASOLINE	1/27/90	2 , 4	E,Q	
* HORKEY OIL CO	109042	HWY 84, ANTON	GASOLINE, DIESEL	1/25/95	2A , 1A	E,Q	

TABLE 1
GROUND WATER CONTAMINATION CASE DESCRIPTIONS BY COUNTY
TEXAS NATURAL RESOURCE CONSERVATION COMMISSION

NEW FILE CASES NAME	FILE NUMBER	LOCATION	CONTAMINATION DESCRIPTION	DATE	ENFORCEMENT STATUS	DATA QUALITY	SECTION 5.236
HOCKLEY							
PST							
OXY USA INC	093763	NW OF TOWN, SUNDOWN	UNKNOWN	10/18/89	2A , 2A	E,Q	
PALMER BROTHERS	098293	300 COLLEGE AVE, LEVELLAND	GASOLINE	3/18/91	1 , 1A	E,Q	
PAUL MUSSLEWHITE TRUCKING CO	094492	1700 10TH, LEVELLAND	GASOLINE	1/29/90	2 , 2A	E,Q	
PETRO PRODUCTS CORP	100742	301 COLLEGE AVE, LEVELLAND	GASOLINE	11/08/91	2A , 1A	E,Q	
RIP GRIFFIN TRUCK SERVICE CEN	099733	HWY 62-82, ROPESVILLE	GASOLINE	9/17/91	5B , 1A	E,Q	
ROY REID TIRE CO	094493	908 AVE H, LEVELLAND	GASOLINE	1/29/90	2 , 4	E,Q	
SOUTH COMMUNITY COOP GIN #1	095282	HWY 385, LEVELLAND	GASOLINE	4/25/90	2 , 2A	E,Q	
SOUTH PLAINS COLLEGE	094001	1401 COLLEGE, LEVELLAND	GASOLINE	12/04/89	2 , 3	E,Q	
SOUTHWEST EVANS CORPORATION	099544	501 COLLEGE, LEVELLAND	GASOLINE	7/16/91	1 , 1A	E,Q	
SOUTHWESTERN PUBLIC SERVICE CO	101108	510 N COLLEGE AVE, LEVELLAND	GASOLINE	12/17/91	2A , 1A	E,Q	
STANLEY JAMES	093227	608 WEST AVE, LEVELLAND	GASOLINE	7/11/89	1 , 1A	E,Q	
TOWNSEND STRONG INC	100124	HWY 84, ROUNDUP	DIESEL	9/23/91	2A , 1A	E,Q	
W & T TANK TRUCKS	101149	N SLAUGHTER AVE, SUNDOWN	DIESEL	1/13/92	2A , 1A	E,Q	
WESTERN MARKETING INC	103894	212 COLLEGE AVE, LEVELLAND	DIESEL	8/06/92	2A , 1A	E,Q	
HOOD							
PST							
INGRAM ENTERPRISES	098820	FM 4, GRANBURY	DIESEL	5/07/91	1 , 1A	E,Q	
KWIK GAS INC	098232	S HWY 144, GRANBURY	GASOLINE	3/13/91	5B , 3	E,Q	
LIPAN CONOCO	097324	HWY 4, LIPAN	GASOLINE, DIESEL	11/27/90	1 , 1A	E,Q	
SPENCER DISTRIBUTING	104806	501 HWY 377, GRANBURY	GASOLINE	10/19/92	2 , 2A	E,Q	
UNKNOWN	091444	HWY 377, GRANBURY	GASOLINE	8/31/87	5B , 1A	E,Q	
UNKNOWN	091450	601 DOYLE SPRINGS RD, GRANBURY	GASOLINE	9/04/87	5B , 1A	E,Q	
HOPKINS							
IHW							
NORDSTROM VALVE - SULPHUR SPRINGS	30504	1511 JEFFERSON ST., SULFUR SPRINGS	CHLORINATED SOLVENTS/PETROLEUM CONSTITUENTS	12/01/88	1A , 2A	EQV12	
PST							
BERGIN BERGIN & CAROTHERS PS	101415	405 MAIN ST, SULPHUR SPRINGS	GASOLINE	1/13/92	2A , 1A	E,Q	
DANIEL OIL CO	094960	IH 30, CUMBY	GASOLINE	3/22/90	2 , 2A	E,Q	
E Z MART STORES INC	093178	1441 SHANNON RD, SULPHUR SPRINGS	GASOLINE	6/28/89	2 , 2A	E,Q	
* E Z MART STORES INC	106422	732 MAIN ST, SULPHUR SPRINGS	GASOLINE, DIESEL	4/16/93	1 , 1A	E,Q	
EASLEY LEROY	095871	444 MAIN ST, SULPHUR SPRINGS	GASOLINE	6/20/90	2A , 6	E,Q	
EXXON COMPANY USA	096836	1234 BROADWAY, SULPHUR SPRINGS	GASOLINE	10/02/90	2 , 3	E,Q	
FFP OPERATING PARTNERS	100450	845 W MAIN, SULPHUR SPRINGS	GASOLINE, DIESEL	11/01/91	2 , 2A	E,Q	

TABLE 1
GROUND WATER CONTAMINATION CASE DESCRIPTIONS BY COUNTY
TEXAS NATURAL RESOURCE CONSERVATION COMMISSION

NEW FILE CASES NAME	FILE NUMBER	LOCATION	CONTAMINATION DESCRIPTION	DATE	ENFORCEMENT STATUS	DATA QUALITY	SECTION 5.236
HOPKINS							
PST							
HERRIAGE J W	102620	316 MAIN ST, SULPHUR SPRINGS	GASOLINE	4/16/92	5B , 1A	E,Q	
NIBLETT OIL COMPANY	103814	IH 30, SULPHUR SPRINGS	GASOLINE, DIESEL, WASTE OIL	7/19/92	2A , 2A	E,Q	
POGUE OIL COMPANY	095288	426 W MAIN, SULPHUR SPRINGS	GASOLINE	4/25/90	2A , 2A	E,Q	
TEXAS DEPT OF PUBLIC SAFETY	097780	1701 E SHANNON RD, SULPHUR SPRINGS	GASOLINE	1/21/91	2 , 2A	E,Q	
TRUMAN ARNOLD COMPANIES	095277	1237 S BROADWAY, SULPHUR SPRINGS	GASOLINE	4/23/90	2 , 3	E,Q	
TXDOT	099801	1141 MAIN ST, SULPHUR SPRINGS	UNKNOWN	8/08/91	1 , 1A	E,Q	
WALKER-HARRY OIL COMPANY	103022	1201 S BROADWAY, SULPHUR SPRINGS	GASOLINE, DIESEL	6/09/92	2A , 2A	E,Q	
WASTE MANAGEMENT - DALLAS EAST	100105	1129 INDUSTRIAL BLVD, SULPHUR SPRINGS	DIESEL	9/25/91	1 , 1A	E,Q	
WRIGHT FRANK	102159	151 E INDUSTRIAL, SULPHUR SPRINGS	GASOLINE	3/19/92	2 , 2A	E,Q	
HOUSTON							
PST							
ALSIDMA INC	091836	102 E GOLIAD, CROCKETT	GASOLINE	4/04/88	2 , 2A	E,Q	
BYRD CHARLENE R	095930	FM 228, GRAPELAND	GASOLINE	6/22/90	5B , 3	E,Q	
CHRISTIAN JERRY A	099182	FM 1280, AUSTONIO	GASOLINE	6/07/91	2 , 2A	E,Q	
LACEY HOLLIS INC	092840	301 S 4TH, CROCKETT	GASOLINE	4/19/89	1 , 1A	E,Q	
LOVELADY STATE BANK	103709	FM 1280, LOVELADY	GASOLINE, UNKNOWN	7/27/92	2A , 1A	E,Q	
MINTER BOBBY	097808	609 E GOLIAD, CROCKETT	GASOLINE	1/23/91	1 , 1A	E,Q	
SEVEN J STOCK FARM INC	098916	W HWY 21, CROCKETT	GASOLINE, DIESEL	5/13/91	2A , 1A	E,Q	
STOWE LUMBER COMPANY	099258	N HWY 287, GRAPELAND	GASOLINE	6/14/91	5B , 1A	E,Q	
TEXAS DEPT OF CRIMINAL JUSTICE	101030	FM 230, LOVELADY	GASOLINE, DIESEL	12/16/91	2A , 1A	E,Q	
TX DOT	098589	LOOP 304, CROCKETT	GASOLINE, DIESEL	4/12/91	2 , 2A	E,Q	
HOWARD							
IHW							
FINA OIL & CHEMICAL CO - BIG SPRING	30083	I-20 EAST AND REFINERY ROAD, BIG SPRING	HYDROCARBONS, BENZENE	11/18/86	3A , 2,3,4	E	
FINA PIPELINE CO.	52083	HWY 80 EAST OF COAHOMA	DIESEL, GASOLINE	1/01/78	2D , 1A	EQV123	
PST							
* ACKERLY OIL CO INC	108812	1701 E 3RD, BIG SPRING	GASOLINE	11/18/94	1 , 1A	E,Q	
BAILEY, JESS	094396	605 E 2ND ST, BIG SPRING	GASOLINE	1/23/90	1 , 1A	E,Q	
BIG-SPRING CITY OF	091733	WEBB AFB, BIG SPRING	GASOLINE	3/14/88	2 , 2A	E,Q	
BIG SPRING FUELS	097733	1106 N LAMESA HWY, BIG SPRING	GASOLINE	1/15/91	5B , 1A	E,Q	
FDIC C/O AMRESKO MGMT INC	099898	FM 700, BIG SPRING	GASOLINE, DIESEL	9/25/91	2A , 1A	E,Q	
GREYHOUND LINES INC	102343	311 E 3RD ST, BIG SPRING	GASOLINE	4/21/92	2 , 2A	E,Q	
HARDING G B	103866	214 N 1ST ST, COAHOMA	WASTE OIL, GASOLINE,	1/22/93	2A , 1A	E,Q	

TABLE 1
GROUND WATER CONTAMINATION CASE DESCRIPTIONS BY COUNTY
TEXAS NATURAL RESOURCE CONSERVATION COMMISSION

NEW FILE CASES NAME	FILE NUMBER	LOCATION	CONTAMINATION DESCRIPTION	DATE	ENFORCEMENT STATUS	DATA QUALITY	SECTION 5.236
HOWARD							
PST							
			DIESEL				
PARKS FUELS INC	098674	303 E 1ST ST, BIG SPRING	GASOLINE	4/19/91	2A , 2A	E,Q	
REGAL OIL	107202	2501 GREGG ST, BIG SPRING	GASOLINE	10/22/93	2A , 1A	E,Q	
* SOUTHLAND CORP	105998	800 S GREGG, BIG SPRING	GASOLINE	11/10/92	1 , 1A	E,Q	
SOUTHLAND CORP	106970	300 OWENS, BIG SPRING	GASOLINE	9/15/93	2A , 1A	E,Q	
SOUTHLAND CORPORATION	101043	401 BIRDWELL LN, BIG SPRING	GASOLINE	12/16/91	2A , 1A	E,Q	
TEXACO EXPLORATION & PROD INC	104394	VINCENT RT, COAHOMA	DIESEL	9/18/92	2A , 1A	E,Q	
TOMCO	098728	500 W 3RD, BIG SPRING	GASOLINE	4/24/91	2A , 1A	E,Q	
UNKNOWN	093578	1ST, BIG SPRING	UNKNOWN	9/13/89	2A , 1A	E,Q	
UNKNOWN SOURCE	097995	606 FOREST, COAHOMA	GASOLINE	2/14/91	5B , 1A	E,Q	
WRIGHT H W	095250	1610 E 4TH ST, BIG SPRING	GASOLINE	4/18/90	5B , 1A	E,Q	
HUNT							
IHW							
AMERICAN PETROFINA	34161	1H-30 AND FM 1903	TPH,BTEX	6/12/92	2A , 2A	EQ	
E-SYSTEMS	30449	MAJORS FIELD, GREENVILLE, TX. CP50096	SOLVENTS	9/13/88	3A , 4	E,Q,V,2,3	
GILLETTE LIQUID PAPER	30436	1001 RUTHERFORD RD., GREENVILLE	CHLORINATED SOLVENTS, VOC'S	7/17/87	2B , 4	EQ	
WALKER MCDONALD MANUFACTURING	39747	7101 EAST IH-30, GREENVILLE	SOLVENTS	9/01/92	2A , 2A	E	
PCD							
* HI-YIELD STATE SUPERFUND SITE		NE SIDE OF SOUTHERN PACIFIC R.R., BOUNDED BY SYCAMORE, JOHNSON, AND ROSS STS., COMMERCE, TX.	ARSENIC		3B , 1		
PST							
CIRCLE K CORP	097778	6502 WESLEY ST, GREENVILLE	GASOLINE	1/21/91	1 , 1A	E,Q	
FINA OIL & CHEMICAL CO	092943	LEE ST, GREENVILLE	GASOLINE	5/15/89	2 , 4	E,Q	
FUEL DISTRIBUTORS INC	095957	5001 WESLEY, GREENVILLE	GASOLINE	6/25/90	2B , 5	E,Q	
OTTWELL PAUL	095860	2127 LEE ST, GREENVILLE	GASOLINE	6/19/90	2 , 4	E,Q	
TOTAL PETROLEUM INC	099121	4801 MOULTON, GREENVILLE	DIESEL	6/03/91	2 , 4	E,Q	
WING INDUSTRIES	099389	6202 INDUSTRIAL DR, GREENVILLE	GASOLINE	7/02/91	2 , 5	E,Q	
WRW ENTERPRISES	091687	HWY 24, COMMERCE	DIESEL	2/04/88	2B , 5	E,Q	
HUTCHINSON							
IHW							
COMINCO AMERICAN, INC. - BORGER	30770	FM 1551, N OF BORGER	ARSENIC	3/22/93	2B , 5	EQV1	
DOWELL SCHLUMBERGER - BORGER	33597	424 LOCUST STREET, BORGER	TPH, VOC'S	11/09/88	0 , 2A	EQV2	

TABLE 1
GROUND WATER CONTAMINATION CASE DESCRIPTIONS BY COUNTY
TEXAS NATURAL RESOURCE CONSERVATION COMMISSION

NEW FILE CASES NAME	FILE NUMBER	LOCATION	CONTAMINATION DESCRIPTION	DATE	ENFORCEMENT STATUS	DATA QUALITY	SECTION 5.236

HUTCHINSON							
IHW							
PHILLIPS 66	30043	4 MILES WEST OF BORGER ON ST HWY 136 CP50271	ORGANICS	12/17/86	3A , 4	E,Q,V,2,3	
PHILLIPS 66	30111	APPROXIMATELY 3 MILES NORTHEAST OF BORGER, TEXAS CP50078	ORGANICS	2/18/88	3A , 5	E,Q,V,2,3	
PHILLIPS 66 COMPANY - PHILTEX/RYTON	30131	2 MILES NE OF BORGER, TEXAS	SULFOLANE	10/24/89	1 , 1	E,V,2	
PST							
COLLARD ENTERPRISES, INC.	095730	302 S CEDAR, BORGER	GASOLINE	6/07/90	5B , 3	E,Q	
JACK OLDHAM OIL INC	098342	RT 2, STINNETT	GASOLINE	3/25/91	2 , 3	E,Q	
KERR MCGEE REFINING CORP	094103	800 CEDAR, BORGER	GASOLINE	12/12/89	1 , 1A	E,Q	
ONEAL VINCENT	100373	1310 S FLORIDA, BORGER	GASOLINE	11/05/91	2A , 2A	E,Q	
SOUTHWEST COCA COLA	098649	900 FRANKLIN, BORGER	GASOLINE	4/16/91	2A , 2A	E,Q	
STIGALL & BECHTHOLD	095384	810 ROOSEVELT, BORGER	GASOLINE	5/07/90	5B , 3	E,Q	
JACK							
PST							
ZIPCO INC	097942	753 W BELKNAP, JACKSBORO	GASOLINE	2/06/91	2 , 2A	E,Q	
JACKSON							
PST							
CHARTER MARKETING CO	091684	905 W MAIN, EDNA	GASOLINE	2/19/88	2 , 4	E,Q	
* J W MAREK	108549	1021 S WELLS, EDNA	GASOLINE	9/16/94	, 6	E,Q	
JACOBS TOMMY/JACOBS ANIMAL HEA	099787	215 W MAIN ST, EDNA	DIESEL	9/18/91	2A , 1A	E,Q	
JASPER							
IHW							
HART CREOSOTING	32971	HWY 96, SOUTH OF JASPER	CREOSOTE, DINITROPHENOL, ACENAPHTHALENE, FLOURANTHENE, OTHER VOC'S	5/15/86	4A , 1	E	
JASPER CREOSOTING	31849	NORTH MCQUEEN, JASPER	CREOSOTE, PCP	4/15/83	4 , 1	E	
TEXAS ELECTRIC CO-OP	31340	1 MI SE OF JASPER ON HWY 190	CREOSOTE, ARSENIC	12/21/82	3 , 3	V,3	
PCD							
HART CREOSOTING CO.	32971	1 MILE SOUTH OF JASPER ON U.S.HWY. 96 TX0050299577	DINITROPHENOL, PENTACHLOROPHENOL, CREOSOTE CONSTITUENTS		1B , 1A	Q	
JASPER CREOSOTING	31849	NORTH MCQUEEN, JASPER	CREOSOTE, PENTACHLOROPHENOL		4 , 1	E	Y

TABLE 1
GROUND WATER CONTAMINATION CASE DESCRIPTIONS BY COUNTY
TEXAS NATURAL RESOURCE CONSERVATION COMMISSION

NEW CASES	FILE NAME	FILE NUMBER	LOCATION	CONTAMINATION DESCRIPTION	DATE	ENFORCEMENT STATUS	DATA QUALITY	SECTION 5.236
JASPER								
PST								
	CAMPBELL OIL CO	100738	W HWY 63, JASPER	GASOLINE	11/01/91	5B , 1A	E,Q	
	ETEX OIL CO	096865	E HWY 63, JASPER	GASOLINE	10/05/90	2 , 2A	E,Q	
	FISHER GUY C	102516	410 N WHEELER, JASPER	GASOLINE	4/16/92	2 , 3	E,Q	
	MCMAHAN OIL CO	091738	898 N WHEELER, JASPER	DIESEL	2/25/88	5B , 3	E,Q	
	TX DOT	096204	1348 S WHEELER, JASPER	GASOLINE	7/20/90	2 , 2A	E,Q	
	TX DOT	097160	HWY 96, BUNA	GASOLINE	11/08/90	2A , 1A	E,Q	
JEFF DAVIS								
PST								
	TXDOT	092743	S HWY 118, FT DAVIS	UNKNOWN	3/28/89	2 , 5	E,Q	
	TXDOT	099017	S HWY 118, FT DAVIS	GASOLINE, DIESEL	5/20/91	2 , 5	E,Q	
JEFFERSON								
IHW								
	B & A MARINE, WESTPORT SHIPYARD	30569	W BANK SHIP CHANNEL E OF GULFGATE BR PORT ARTHUR	VOC,TPH,LEAD,BETX	1/10/91	2A , 1	EQV2	
	BFI-NEDERLAND	39021	behind JEFFERSON CO. AIRPORT NEDERLAND, TX			2 , 2A	V	
	BROWN & ROOT - MARINE PIPELINE	37457	7366 FIRST AVENUE, SABINE PASS	HYDROCARBONS, METALS, DIESEL	7/01/90	0 , 1A	E	
	CHEMICAL WASTE MGMT - PORT ARTHUR	33905	HWY 73 S OF PORT ARTHUR, TAYLOR BAYOU	NICKEL, ARSENIC, PHENOLS	1/06/89	3A , 3,4	E,Q,V,2	
	CHEVRON U.S.A. INC. - PORT ARTHUR AREA	30004	INT OF HWY 82 & HWY 87, PORT ARTHUR	OIL, DIESEL, BENZENE, K048 WASTEWATER	8/30/91	2B,3B , 2A	E,Q,V,2,3	
	COLONIAL PIPELINE	36477	HERBERT STATION, BEAUMONT	HYDROCARBONS (NO. 2 FUEL OIL)	8/26/92	2A , 2A	E	
	DOWELL SCHLUMBERGER - BEAUMONT	33566	5155 N. CARDINAL DR.,BEAUMONT	VOC'S,BTEX,TPH	6/20/89	0 , 2A	EQV	
	DUPONT - BEAUMONT WORKS	30010	STATE HWY 347, 6 MI SE OF BEAUMONT	TETRACHLORIDE, CHLOROFORM, TCE, LEAD, ETHYLENE	7/01/80	3A , 4,5	E,Q,V,2,3	
	FINA - PA	30002	P.O. BOX 849, PORT ARTHUR	Pb, BARIUM, Hg, As, Se	1/24/92	3A , 1	E,Q	
	MOBIL OIL CORP - BEAUMONT (1)	30587	BURT STREET, BEAUMONT	TPH	8/01/85	3B , 2B	E	
	MOBIL OIL CORP - BEAUMONT (2)	30587	BURT STREET, BEAUMONT	TPH	11/12/86	2A , 4	E,Q,V,1,2,	
	OIL CITY BRASS WORKS CORP.	52100	600 CROCKETT ST, BEAUMONT, TX	RUSTED DRUMS,DEBRIS,SPILLS,METAL FILINGS,ETC.	9/05/90	1D , 2A	EQV	
	OLIN CHEMICAL CORP. - BEAUMONT	30795	1400 OLIN ROAD, BEAUMONT	SULFATES	3/31/87	2B , 2A	EQV23	
	PPG - BEAUMONT	30583	GULF STATES RD., BEAUMONT	TETRAETHYL LEAD; ETHYLENE GLYCOL	3/21/84	3B , 3	E	

TABLE 1
GROUND WATER CONTAMINATION CASE DESCRIPTIONS BY COUNTY
TEXAS NATURAL RESOURCE CONSERVATION COMMISSION

NEW FILE CASES NAME	FILE NUMBER	LOCATION	CONTAMINATION DESCRIPTION	DATE	ENFORCEMENT STATUS	DATA QUALITY	SECTION 5.236
JEFFERSON							
IHW							
SABINE TOWING (SEQUA CORP.)	31474	PORT ARTHUR	HYDROCARBONS	10/15/91	2A , 2A	EQ	
SANDOZ CROP PROTECTION CORP.	30053	WEST PORT ARTHUR RD. APPROXIMATELY 2 MI. NW OF COUNTY AIRPORT CP50219	ORGANICS, Pb, Ba, SILVEX	3/23/87	3A , 4,5	E,Q,V,3	
STAR ENTERPRISE - PORT ARTHUR	30121	NORTH OF HOUSTON AVE., EAST OF INTERSECTION HWY. 214 & 73	HYDROCARBON PLUME FROM RCRA UNITS	2/05/91	3D , 2A	E,Q,V,3	
STAR ENTERPRISE - PORT NECHES	30017	E. SPUR 136, S OF NECHES R., PT. NECHES	HYDROCARBONS, TDS	4/08/86	2B , 5	EQV23	
TEXACO CHEMICAL CO - NECHES CHEMICAL PLANT	30029	FM 365 AND HOGABOOM RD., PORT NECHES	CHLORINATED HYDROCARBONS	3/18/91	0 , 2	E	
TEXACO CHEMICAL CO. - PORT ARTHUR	31907	NE OF THE INTERSECTION OF STATE HWY 73 AND 214	OGANICS	6/30/81	3A , 4,5	E,Q	
UNION OIL OF CALIFORNIA	30001	SMITH'S BLUFF ON HWY 366, NEDERLAND	ARSENIC, HYDROCARBONS, CYCLOHEXANE, MTBE, NAPHTHA	5/02/90	1D , 1A,3	E,Q,V,1	
PCD							
INTERNATIONAL CREOSOTING STATE SUPERFUND SITE		1110 PINE STREET, BEAUMONT	CREOSOTE CONSTITUENTS, PENTACHLOROPHENOL	2/21/92	3B , 2A	E,Q,V,1,2,3	
MAINTÉCH INTERNATIONAL STATE SUPERFUND SITE	TX0099393 589	8300 OLD FERRY ROAD, PORT ARTHUR, TX.	NAPHTHALENE, ACENAPHTHALENE, PHENANTHRENE AND OTHER POLYCHROMATIC HYDROCARBONS		3B , 2	E,Q,V,1,2,3	
OLIN CORPORATION, BEAUMONT PLANT		1400 OLIN ROAD	ARSENIC, LEAD, CHROMIUM	4/22/85	1B , 1A	E	
STAR ENTERPRISE PETROLEUM FUELS MARKETING		401 W. 19TH ST., PORT ARTHUR	OIL, BTEX	5/21/93	0 , 4	E	
PST							
BARRON INVESTMENTS	091771	5550 EASTEX FWY, BEAUMONT	UNKNOWN	3/23/88	2 , 2A	E,Q	
BEAUMONT ISD	098696	1740 LIVEOAK, BEAUMONT	DIESEL	4/22/91	2A , 2A	E,Q	
BROWN & ROOT INC	096569	7366 S 1ST AVE, SABINE PASS	DIESEL	8/28/90	2A , 1A	E,Q	
CARDEN C T	097395	7000 EASTEX FWY, BEAUMONT	GASOLINE	12/03/90	2 , 2A	E,Q	
CENTRAL FREIGHT LINES	094480	6325 HWY 347, BEAUMONT	GASOLINE	1/27/90	2 , 3	E,Q	
CHEVRON USA INC	091342	8105 EASTEX FWY, BEAUMONT	UNKNOWN	6/16/87	2 , 5	E,Q	
CHEVRON USA INC	091503	1500 7TH ST, PORT ARTHUR	GASOLINE	10/19/87	2 , 3	E,Q	
CHEVRON USA INC	091778	50 IH 10, BEAUMONT	UNKNOWN	3/31/88	2 , 2A	E,Q	
CHEVRON USA INC	091999	4800 TWIN CITY HWY, GROVES	GASOLINE	7/06/88	2 , 4	E,Q	
CHEVRON USA INC	093259	4948 GULFWAY, PORT ARTHUR	UNKNOWN	7/17/89	2 , 4	E,Q	
CHEVRON USA INC	095158	1701 WOODWORTH, PORT ARTHUR	GASOLINE	4/06/90	2 , 6	E,Q	

TABLE 1
GROUND WATER CONTAMINATION CASE DESCRIPTIONS BY COUNTY
TEXAS NATURAL RESOURCE CONSERVATION COMMISSION

NEW FILE CASES NAME	FILE NUMBER	LOCATION	CONTAMINATION DESCRIPTION	DATE	ENFORCEMENT STATUS	DATA QUALITY	SECTION 5.236
JEFFERSON							
PST							
CHEVRON USA INC	096112	4115 E LUCAS, BEAUMONT	GASOLINE	7/09/90	2 , 2A	E,Q	
CHEVRON USA INC	098694	3644 GULFWAY, PORT ARTHUR	GASOLINE	4/22/91	2 , 4	E,Q	
CHEVRON USA INC	098899	4948 GULFWAY, PORT ARTHUR	GASOLINE	5/10/91	2 , 3	E,Q	
CHEVRON USA INC	105475	1717 NEDERLAND AVE, NEDERLAND	GASOLINE	12/08/92	2 , 2A	E,Q	
CIRCLE K CORP	094625	2900 GULFWAY, PORT ARTHUR	GASOLINE	2/13/90	2 , 2A	E,Q	
* CIRCLE K CORP	108635	3015 TWIN CITY HWY, NEDERLAND	GASOLINE	10/06/94	2A , 2A	E,Q	
COCA COLA ENTERPRISES INC	091484	1075 MARTIN LUTHER KING PKWY, BEAUMONT	GASOLINE	9/24/87	2B , 6	E,Q	
CONTAINER PRODUCTS INC	098695	HWY 87, PORT ARTHUR	DIST F OIL	4/22/91	2 , 2A	E,Q	
DARBY OIL CO	091739	2501 PURE ATLANTIC, PORT NECHES	GASOLINE	3/02/88	2 , 3	E,Q	
DARBY OIL CO	092379	1901 PORT NECHES AVE, PORT NECHES	GASOLINE	12/01/88	2A , 2A	E,Q	
DARBY OIL CO	099499	890 N 11TH ST, BEAUMONT	GASOLINE	7/12/91	2 , 2A	E,Q	
DARBY OIL CO	104525	2015 N 11TH, BEAUMONT	GASOLINE	10/23/92	2A , 1A	E,Q	
DIAMOND SHAMROCK REF & MKTG CO	095180	390 N 11TH, BEAUMONT	GASOLINE	4/09/90	2A , 2A	E,Q	
DICK PARKER	097183	7600 9TH AVE, PORT ARTHUR	GASOLINE	11/09/90	2 , 3	E,Q	
DOWELL SCHLUMBERGER INC	093791	5155 W CARDINAL DR, BEAUMONT	GASOLINE	10/24/89	2 , 4	E,Q	
E I DUPONT DE NEMOURS	092317	HWY 347, BEAUMONT	GASOLINE	11/18/88	2 , 2A	E,Q	
E Z MART STORES INC	091744	4890 CONCORD, BEAUMONT	GASOLINE	3/17/88	2 , 6	E,Q	
E Z MART STORES INC	104919	4195 GLADYS, BEAUMONT	GASOLINE	11/09/92	2 , 4	E,Q	
ESTATE OF WANZA ODOM	097988	6900 32ND ST, GROVES	GASOLINE	2/14/91	2A , 2A	E,Q	
EXXON COMPANY USA	095181	107 N TWIN CITY HWY, NEDERLAND	GASOLINE	4/09/90	2 , 3	E,Q	
EXXON COMPANY USA	098305	7995 COLLEGE ST, BEAUMONT	GASOLINE	3/19/91	2 , 3	E,Q	
EXXON COMPANY USA	102063	3980 EASTEX FWY, BEAUMONT	UNKNOWN	3/20/92	2A , 2A	E,Q	
EXXON COMPANY USA	104154	1397 WASHINGTON BLVD, BEAUMONT	GASOLINE	8/27/92	2 , 2A	E,Q	
EXXON COMPANY USA	104987	1495 GULF ST, BEAUMONT	GASOLINE	11/10/92	1 , 6	E,Q	
EXXON COMPANY USA	107039	5590 CALDER AVE, BEAUMONT	GASOLINE	8/09/93	2 , 6	E,Q	
EXXON COMPANY USA	107042	550 W CARDINAL DR, BEAUMONT	GASOLINE	8/09/93	2 , 2A	E,Q	
EXXON COMPANY USA	107043	805 S IH 10, BEAUMONT	GASOLINE	8/09/93	2 , 2A	E,Q	
FDIC C/O AMRESKO MGMT INC	096930	2625 CALDER ST, BEAUMONT	GASOLINE, WASTE OIL	10/12/90	2 , 3	E,Q	
FINA OIL & CHEMICAL CO	091392	6050 COLLEGE, BEAUMONT	GASOLINE	7/20/87	2A , 2A	E,Q	
FINA OIL & CHEMICAL CO	091619	5266 GULFWAY, PORT ARTHUR	GASOLINE	1/21/88	2 , 2A	E,Q	
FINA OIL & CHEMICAL CO	103359	5266 GULFWAY DR, PORT ARTHUR	DIESEL	6/24/92	2A , 1A	E,Q	Y
HARDING & LAWLER INC	095139	1903 PORT NECHES, PORT NECHES	DIESEL	4/04/90	2 , 2A	E,Q	
JASPER OIL CO	100244	9495 COLLEGE, BEAUMONT	DIESEL	10/24/91	2 , 2A	E,Q	
JIVANI, NOOR ALI	091578	6048 MONROE, GROVES	GASOLINE	12/21/87	2 , 2A	E,Q	
JR'S GULF	091343	GLAYDS, BEAUMONT	UNKNOWN	6/16/87	2A , 2A	E,Q	

TABLE 1
GROUND WATER CONTAMINATION CASE DESCRIPTIONS BY COUNTY
TEXAS NATURAL RESOURCE CONSERVATION COMMISSION

NEW FILE CASES NAME	FILE NUMBER	LOCATION	CONTAMINATION DESCRIPTION	DATE	ENFORCEMENT STATUS	DATA QUALITY	SECTION 5.236
JEFFERSON							
PST							
KMART CORP	097164	3295 COLLEGE ST, BEAUMONT	GASOLINE	11/08/90	2 , 4	E,Q	
KOCH J D III	104483	5590 COLLEGE, BEAUMONT	GASOLINE	10/06/92	2A , 2A	E,Q	
MARTIN MATTHEWS OIL CO	091551	7410 HWY 105, BEAUMONT	GASOLINE	12/01/87	2 , 3	E,Q	
MARTIN MATTHEWS OIL CO	091692	6515 HWY 105, BEAUMONT	GASOLINE	2/18/88	2A , 1A	E,Q	
MARTIN MATTHEWS OIL CO	094514	2108 HWY 365, NEDERLAND	GASOLINE	1/31/90	2 , 4	E,Q	
MARTIN MATTHEWS OIL CO	097020	2890 COLLEGE, BEAUMONT	DIST F OIL	10/24/90	2A , 1A	E,Q	
MCMAHAN OIL CO	091200	PROCTOR, PORT ARTHUR	GASOLINE	1/14/87	5B , 3	E,Q	
MERCHANT FAST MOTOR LINE	097770	HWY 347, BEAUMONT	DIESEL	1/17/91	2 , 3	E,Q	
MOBIL OIL CORP	091296	8095 EASTEX, BEAUMONT	GASOLINE	5/08/87	2 , 2A	E,Q	
MOBIL OIL CORP	091854	510 N IH 10, BEAUMONT	GASOLINE	5/03/88	2 , 2A	E,Q	
PETRO TRUCK STOP	095573	5405 WALDEN RD, BEAUMONT	DIESEL	5/24/90	2 , 2A	E,Q	
PFEIFFER P C	094317	1255 MAIN, BEAUMONT	GASOLINE	1/16/90	2A , 2A	E,Q	
PORT ARTHUR ISD	092696	748 SHREVEPORT AVE, PORT ARTHUR	GASOLINE	3/17/89	2 , 2A	E,Q	
PORT OF BEAUMONT	102574	1255 MAIN ST, BEAUMONT	DIESEL	4/22/92	2A , 1A	E,Q	
PORTER OIL CO	091423	1504 WASHINGTON AVE, BEAUMONT	GASOLINE	8/14/87	2 , 3	E,Q	
PORTER OIL CO	091511	5595 COLLEGE, BEAUMONT	GASOLINE	10/02/87	2 , 2A	E,Q	
PORTER OIL CO	096849	3190 NORTH ST, BEAUMONT	GASOLINE	10/03/90	2A , 2A	E,Q	
PORTER OIL CO	098267	2704 HWY 365, NEDERLAND	GASOLINE	3/14/91	2 , 2A	E,Q	
SOUTHERN PACIFIC TRANS CO	091341	SUNNYSIDE, BEAUMONT	UNKNOWN	6/16/87	2A , 6	E,Q	
STAR ENTERPRISE	091059	205 IH 10, BEAUMONT	GASOLINE	1/27/86	2 , 3	E,Q	
STAR ENTERPRISE	092071	5605 CALDER AVE, BEAUMONT	GASOLINE	8/03/88	2 , 4	E,Q	
STAR ENTERPRISE	102064	4190 GLADYS AVE, BEAUMONT	GASOLINE	3/20/92	2 , 3	E,Q	
STEINHAGEN OIL CO	091260	1602 MAGNOLIA, PORT NECHES	UNKNOWN	3/27/87	2 , 2A	E,Q	
STEINHAGEN OIL CO	091752	5610 COLLEGE ST, BEAUMONT	GASOLINE	3/21/88	5B , 4	E,Q	
TEXACO REFINING & MARKETING	091431	4748 TWIN CITY HWY, GROVES	GASOLINE	7/16/87	2 , 5	E,Q	
TEXACO REFINING & MARKETING	092752	680 N 11TH, BEAUMONT	WASTE OIL	3/31/89	2 , 2A	E,Q	
THIBODEAUX GAYLON	097635	3948 9TH AVE, PORT ARTHUR	GASOLINE	1/04/91	2 , 2A	E,Q	
THIBODEAUX GAYLON	097636	6201 JADE AVE, PORT ARTHUR	GASOLINE	1/04/91	2 , 2A	E,Q	
THOMAS C L PETROLEUM	099327	501 WASHINGTON, BEAUMONT	GASOLINE	6/24/91	2 , 2A	E,Q	
UNITED PARCEL SERVICE	098817	6751 PROCTOR ST, PORT ARTHUR	GASOLINE	5/06/91	2 , 3	E,Q	
VALLEY STAR INC	099799	3910 DELAWARE, BEAUMONT	GASOLINE	8/08/91	2A , 2A	E,Q	
WHC ENTERPRISES	097185	4248 MAIN AVE, GROVES	GASOLINE	4/03/90	2 , 2A	E,Q	
WIGGINS BRUCE SERVICE STATION	098025	2500 PARK ST, BEAUMONT	GASOLINE	2/19/91	2A , 2A	E,Q	
WILLIAMS WALLY	092141	3060 NORTH ST, BEAUMONT	GASOLINE	9/16/88	2A , 2A	E,Q	

TABLE 1
GROUND WATER CONTAMINATION CASE DESCRIPTIONS BY COUNTY
TEXAS NATURAL RESOURCE CONSERVATION COMMISSION

NEW FILE CASES NAME	FILE NUMBER	LOCATION	CONTAMINATION DESCRIPTION	DATE	ENFORCEMENT STATUS	DATA QUALITY	SECTION 5.236

JIM HOGG							
PST							
RAMIREZ H	098793	411 S SMITH, HEBBRONVILLE	GASOLINE	5/02/91	2A , 2A	E,Q	
SALINAS FRANK E	098794	602 W VIGGIE, HEBBRONVILLE	GASOLINE	5/02/91	2A , 2A	E,Q	
JIM WELLS							
IHW							
COASTAL STATES CRUDE - JIM WELLS CO.	39987	FM 445, 3 MI NORTH OF FALFURRIAS	HYDROCARBONS	10/23/89	2A , 2A	EQ	
DOWELL SCHLUMBERGER - ALICE	33569	INDUSTRIAL BLVD., ALICE	VOC'S,PETROLEUM HYDROCARBONS	4/20/89	0 , 3	EQV23	
PST							
CHARTER MARKETING CO	097916	1800 E MAIN, ALICE	GASOLINE	2/05/91	2A , 2A	E,Q	
DIAMOND SHAMROCK REF & MKTG CO	094302	315 N JOHNSON ST, ALICE	GASOLINE	1/15/90	2 , 3	E,Q	
DOWELL SCHLUMBERGER INC	097989	INDUSTRIAL BLVD, ALICE	UNKNOWN	2/14/91	2A , 1A	E,Q	
EXXON COMPANY USA	092820	1728 E MAIN ST, ALICE	GASOLINE	4/14/89	2 , 6	E,Q	
EXXON COMPANY USA	098037	301 N JOHNSON, ALICE	GASOLINE	2/20/91	2 , 3	E,Q	
EXXON COMPANY USA	100390	1711 S HWY 281, ALICE	GASOLINE	10/04/91	2 , 3	E,Q	
FFP OPERATING PARTNERS	098173	709 JOHNSON ST, ALICE	GASOLINE	3/07/91	2 , 3	E,Q	
GABRIELS DRIVE IN	100903	1710 S TEXAS BLVD, ALICE	GASOLINE	12/04/91	2 , 2A	E,Q	
GROVER CAIN & SALLY WOOD CAIN	095095	1101 E MAIN, ALICE	GASOLINE	3/29/90	1 , 1A	E,Q	
J C PENNY COMPANY INC	091003	SAGEBEND MALL, ALICE	GASOLINE	4/05/83	2A , 2A	E,Q	
MAVERICK MARKETS INC	106826	1723 E MAIN, ALICE	UNKNOWN	7/05/93	2A , 1A	E,Q	
TALBERT J D	103229	S HWY 281, ALICE	GASOLINE	7/09/92	2A , 1A	E,Q	
TEXAS STAR INVESTMENTS	093269	1617 E MAIN, ALICE	GASOLINE	7/25/89	2 , 4	E,Q	
TEXAS STAR OIL CO	103438	215 N JOHNSON, ALICE	GASOLINE	6/29/92	2A , 1A	E,Q	
WALZEL MRS BOBBY	100264	1055 E MAIN ST, ALICE	GASOLINE	11/01/91	2 , 5	E,Q	
JOHNSON							
PST							
BENNETT EUGENE J	098119	1465 E RENFRO, BURLESON	GASOLINE	3/05/91	1 , 1A	E,Q	
COMMUNITY BANK	100080	400 N BROADWAY, JOSHUA	GASOLINE	9/17/91	2A , 2A	E,Q	
E Z SERVE MANAGEMENT CO	106672	RT 1, JOSHUA	GASOLINE	5/20/93	2A , 1A	E,Q	
HARKEN MARKETING COMPANY	096754	201 BURLESON BLVD, BURLESON	GASOLINE	9/20/90	2 , 2A	E,Q	
HARRIS OIL COMPANY	094991	1001 S CADDO ST, CLEBURNE	GASOLINE	3/23/90	2 , 2A	E,Q	
HARRIS OIL COMPANY	094992	HWY 377 HWY 377, WHISKEY FLAT	GASOLINE	3/23/90	2 , 2A	E,Q	
JOHNSON COUNTY	104230	100 LOUISIANA ST, GRANDVIEW	GASOLINE, DIESEL	9/03/92	2A , 1A	E,Q	
LAMBERT OIL CO	106424	504 HWY 174, JOSHUA	GASOLINE	4/19/93	1 , 1A	E,Q	
MANVILLE CORP	095566	200 W INDUSTRIAL BLVD, CLEBURNE	CHEMICAL	5/22/90	2A , 2A	E,Q	

TABLE 1
GROUND WATER CONTAMINATION CASE DESCRIPTIONS BY COUNTY
TEXAS NATURAL RESOURCE CONSERVATION COMMISSION

NEW FILE CASES NAME	FILE NUMBER	LOCATION	CONTAMINATION DESCRIPTION	DATE	ENFORCEMENT STATUS	DATA QUALITY	SECTION 5.236
JOHNSON							
PST							
* STAR ENTERPRISE	107822	100 SW WILSHIRE, BURLESON	DIESEL	3/25/94	2A , 1A	E,Q	
* STAR ENTERPRISE	107823	701 NE ALSBURY BLVD, BURLESON	GASOLINE	3/25/94	2A , 1A	E,Q	
SUNBELT SAVINGS	100852	315 N MAIN ST, CLEBURNE	GASOLINE	11/15/91	2 , 2A	E,Q	
TCL FIRE & CASUALTY INC	106247	303 N PARKWAY, ALVARADO	GASOLINE	4/19/93	1 , 1A	E,Q	
TCL FIRE & CASUALTY INC	106248	301 N PARKWAY, ALVARADO	GASOLINE, DIESEL	4/19/93	2A , 1A	E,Q	
TX DOT	101215	1309 W HENDERSON, CLEBURNE	GASOLINE, KEROSENE	12/20/91	2A , 1A	E,Q	
UNKNOWN	092473	700 HARRISON, CLEBURNE	GASOLINE	1/11/89	5B , 1A	E,Q	
W R CHILDRESS OIL CO	095559	RT 4, BURLESON	GASOLINE	5/21/90	5B , 1A	E,Q	
WORLOW DONALD & BOBBY	102810	601 S MAIN ST, CLEBURNE	GASOLINE, UNKNOWN	5/26/92	2A , 1A	E,Q	
ZIPCO INC	098528	241 NE WILSHIRE, BURLESON	GASOLINE	4/05/91	2A , 1A	E,Q	
JONES							
IHW							
AMERICAN PETROFINA MARKETING INC.	33770	US 277 3 MILES S OF HAWLEY	FUEL CONSTITUENTS	12/13/89	2B , 2A	EQV2	
PRIDE REFINING - ABILENE	30889	3 MILES N. OF ABILENE, ANSON HWY.	BENZENE, PHENOL, XYLENE, TOLUENE, CD	2/13/92	2D , 1	E,Q	
PST							
ANSON CITY OF	092663	6039 HWY 83, ANSON	GASOLINE	3/06/89	5B , 1A	E,Q	
BURLINGTON NORTHERN RAILROAD	096966	SW REYNOLDS, STAMFORD	CHEMICAL	10/17/90	2A , 2A	E,Q	
BURLINGTON NORTHERN RAILROAD	099880	MORAN ST, STAMFORD	CHEMICAL	8/15/91	2B , 5	E,Q	
CONOCO INC	092952	FM 3339, HAMLIN	GASOLINE	5/16/89	2 , 5	E,Q	
JONES COUNTY	092529	50 NE AVE C, HAMLIN	UNKNOWN	1/23/89	2 , 3	E,Q	
LEPARD OIL COMPANY	091966	202 N COMMERCIAL, ANSON	GASOLINE	6/29/88	5B , 1A	E,Q	
LEPARD OIL COMPANY	091967	S HWY 277, ANSON	GASOLINE	6/29/88	5B , 1A	E,Q	
LINER OIL CO	103446	HWY 6, LUEDERS	GASOLINE	7/07/92	2 , 2A	E,Q	
SCONCE ALVIN	094785	402 N SWENSON, STAMFORD	GASOLINE	3/06/90	1 , 1A	E,Q	
STAMFORD CITY OF	095089	ALLEY WEST, STAMFORD	GASOLINE	3/29/90	5B , 1A	E,Q	
UNKNOWN	091145	UNKNOWN, ANSON	UNKNOWN	10/20/86	5B , 1A	E,Q	
UNKNOWN	091339	832 17TH, ANSON	UNKNOWN	6/09/87	5B , 1A	E,Q	
WYLIE INC	093931	330 N COMMERCIAL, ANSON	GASOLINE	11/15/89	5B , 3	E,Q	
KARNES							
IHW							
CHEVRON RESOURCES CO., WELLS A1 TO A3 & B1 TO B6	02402	KARNES COUNTY	CL, SO4, TDS, URANIUM	3/01/80	0 , 4,5	E,Q	

TABLE 1
GROUND WATER CONTAMINATION CASE DESCRIPTIONS BY COUNTY
TEXAS NATURAL RESOURCE CONSERVATION COMMISSION

NEW FILE CASES NAME	FILE NUMBER	LOCATION	CONTAMINATION DESCRIPTION	DATE	ENFORCEMENT STATUS	DATA QUALITY	SECTION 5.236
KARNES							
PST							
FFP OPERATING PARTNERS	098887	120 SUNSET STRIP, KENEDY	GASOLINE	5/09/91	2 , 5	E,Q	
FRANKES GROCERY	093344	HWY 81, RUNGE	UNKNOWN	8/01/89	2A , 1A	E,Q	
PRESTON PARSONS INC	096397	2ND ST, KENEDY	GASOLINE	8/09/90	1 , 1A	E,Q	
TEXAS STAR INVESTMENTS	102253	102 N SUNSET STRIP, KENEDY	GASOLINE, DIESEL	3/27/92	2A , 1A	E,Q	
KAUFMAN							
PST							
BRISCOE OIL CO	102174	420 E GROVE ST, TERRELL	GASOLINE, WASTE OIL, UNKNOWN	3/31/92	2A , 1A	E,Q	
BRUMLEY B	091562	FM 148, SCURRY	GASOLINE	11/23/87	2 , 2A	E,Q	
LUCKY LADY OIL CO	092217	1107 MULBERRY, KAUFMAN	GASOLINE	10/18/88	2A , 1A	E,Q	
MILLER TRUCK STOP	104421	HWY 80, FORNEY	GASOLINE	9/18/92	5B , 2A	E,Q	
MUSSER MOTORS INC	104548	1212 W MOORE ST, TERRELL	UNKNOWN	10/28/92	2 , 2A	E,Q	
ONE STOP FOOD STORES INC	091712	1901 S WASHINGTON, KAUFMAN	GASOLINE	2/23/88	2 , 6	E,Q	
SOUTHLAND CORPORATION	091710	2005-A S WASHINGTON, KAUFMAN	GASOLINE	2/05/88	2 , 2A	E,Q	
SOUTHLAND CORPORATION	096858	2005 A S WASHINGTON ST, KAUFMAN	GASOLINE	10/04/90	2A , 1A	E,Q	
UNKNOWN	091713	S WASHINGTON, KAUFMAN	GASOLINE	2/03/88	2 , 2A	E,Q	
UNKNOWN	106395	1900 BLK S WASHINGTON, KAUFMAN	GASOLINE	4/09/93	1 , 1A	E,Q	
KENDALL							
PST							
KENDALL COUNTY	104203	HWY 3160, KENDALIA	DIESEL	3/25/93	1 , 1A	E,Q	
TXDOT	099735	316 W BANDERA ST, BOERNE	GASOLINE	9/17/91	1 , 1A	E,Q	
KERR							
PST							
EXXON COMPANY USA	099082	2303 SIDNEY BAKER, KERRVILLE	GASOLINE	5/28/91	2 , 5	E,Q	
MINI MART	104313	HWY 27, KERRVILLE	GASOLINE	9/11/92	2A , 2A	E,Q	
UNKNOWN	091147	1523 JUNCTION HWY, KERRVILLE	UNKNOWN	4/17/85	5B , 1A	E,Q	
UNKNOWN	104616	2145 SIDNEY BAKER, KERRVILLE	UNKNOWN	10/23/92	2A , 2A	E,Q	
V A MEDICAL CENTER	091403	3600 MEMORIAL BLVD, KERRVILLE	DIESEL	7/23/87	2 , 5	E,Q	
KING							
PST							
GUTHRIE COMMON SCHOOL DISTRICT	103950	HWY 82, GUTHRIE	GASOLINE	8/31/92	2A , 6	E,Q	
KINNEY							
PST							
UNKNOWN	092677	HWY 90, BRACKETTVILLE	UNKNOWN	3/10/89	5B , 1A	E,Q	

TABLE 1
GROUND WATER CONTAMINATION CASE DESCRIPTIONS BY COUNTY
TEXAS NATURAL RESOURCE CONSERVATION COMMISSION

NEW FILE CASES NAME	FILE NUMBER	LOCATION	CONTAMINATION DESCRIPTION	DATE	ENFORCEMENT STATUS	DATA QUALITY	SECTION 5.236
KLEBERG							
IHW							
COASTAL STATES CRUDE - KLEBERG CO.	39493	4 MI EAST OF HY 77 NEAR RICARDO	HYDROCARBONS	10/23/89	2A , 2A	EQ	
PST							
CHEVRON USA INC	093213	201 S HWY 77, KINGSVILLE	UNKNOWN	7/06/89	2 , 4	E,Q	
CIRCLE K CORP	096347	1202 N ARMSTRONG, KINGSVILLE	GASOLINE	8/06/90	2 , 3	E,Q	
DAVIS ROY N	096601	116 14TH ST, KINGSVILLE	GASOLINE	8/29/90	1 , 1A	E,Q	
DEAN A HARREL N SHARP N TRUSTE	094561	6TH, KINGSVILLE	DIESEL	2/07/90	5B , 1A	E,Q	
DIAMOND SHAMROCK REF & MKTG CO	098656	525 S 14TH ST, KINGSVILLE	GASOLINE	4/18/91	2 , 4	E,Q	
E Z SERVE PETROLEUM MARKETING	092163	703 CORRAL, KINGSVILLE	GASOLINE	9/29/88	2 , 2A	E,Q	
E Z SERVE PETROLEUM MARKETING	093204	809 KING, KINGSVILLE	GASOLINE	7/05/89	2 , 2A	E,Q	
FIRST BAPTIST CHURCH	095001	312 KING, KINGSVILLE	GASOLINE	3/23/90	1 , 1A	E,Q	
FUEL MANAGEMENT SYSTEMS INC	093164	6TH HWY 77, KINGSVILLE	GASOLINE	6/27/89	2 , 2A	E,Q	
HOSE PETROLEUM	093615	800 S 6TH, KINGSVILLE	GASOLINE	9/18/89	2 , 4	E,Q	
HOSE PETROLEUM	094994	1110 W KING, KINGSVILLE	GASOLINE, UNKNOWN	3/23/90	5B , 3	E,Q	
HOSE PETROLEUM	096898	623 N 6TH ST, KINGSVILLE	GASOLINE	10/09/90	5B , 1A	E,Q	
KLEBERG COUNTY PRECINCT 3	099776	E CTY RD 2310, RIVIERA	DIESEL	9/18/91	1 , 1A	E,Q	
PENA EVANGELINA/PENA OVIDIO	102750	700 N 6TH ST, KINGSVILLE	UNKNOWN	4/27/92	5B , 1A	E,Q	
SKROBARCZYK DON	096300	1110 W KING, KINGSVILLE	WASTE OIL	8/01/90	5B , 1A	E,Q	
STATE FARM INSURANCE	102978	515 S 14TH ST, KINGSVILLE	GASOLINE	5/27/92	2 , 3	E,Q	
TIGER AVIATION SERVICES	102975	HWY 141, KINGSVILLE	AV-GAS	5/26/92	2A , 2A	E,Q	
TIGER AVIATION SERVICES INC	102316	HWY 141, KINGSVILLE	AV-GAS	4/14/92	2A , 2A	E,Q	
UNKNOWN	097423	400 S 6TH ST, KINGSVILLE	GASOLINE	12/05/90	5B , 1A	E,Q	
US DEPT OF NAVY - SOUTHERN DIV	100136	NAS KINGSVILLE, KINGSVILLE	AV-GAS	9/16/91	2A , 2A	E,Q	
US NAVY	091613	KINGSVILLE NAS, KINGSVILLE	UNKNOWN	11/01/85	2A , 2A	E,Q	
US NAVY	097130	NAVAL AIR STATION, KINGSVILLE	GASOLINE	11/05/90	2 , 3	E,Q	
US NAVY	107203	BLDG 1715, KINGSVILLE	GASOLINE	9/09/93	2 , 3	E,Q	
KNOX							
IHW							
KNOX CITY AIRPORT (BRACKMAN AVIATION)	NONE	SH 6 1 MILE N OF KNOX CITY	PESTICIDES	7/08/87	2C , 1A	EQV23	
PST							
BRIDGES OIL COMPANY	092299	109 MAIN, KNOX CITY	DIESEL	11/17/88	5B , 3	E,Q	
HARMEL OIL CO	095179	312 CENTRAL, KNOX CITY	GASOLINE	4/09/90	5B , 1A	E,Q	
J C EATON AND SON INC	094828	100 MAIN, KNOX CITY	GASOLINE	3/09/90	2 , 2A	E,Q	
MOORHOUSE L M/DUNKLE S M	096611	HWY 82, BENJAMIN	GASOLINE	8/30/90	1 , 1A	E,Q	

TABLE 1
GROUND WATER CONTAMINATION CASE DESCRIPTIONS BY COUNTY
TEXAS NATURAL RESOURCE CONSERVATION COMMISSION

NEW FILE	FILE	LOCATION	CONTAMINATION	DATE	ENFORCEMENT	DATA	SECTION
CASES NAME	NUMBER		DESCRIPTION		STATUS	QUALITY	5.236

KNOX							
PST							
PENMAN CONOCO SERVICE	093877	HWY 82, BENJAMIN	GASOLINE	11/03/89	2A , 1A	E,Q	
TERRA INTTERNATIONAL, INC.	094598	COUNTRY CLUB LANE, KNOX CITY	GASOLINE	2/12/90	2 , 2A	E,Q	
TYRA SAM	092126	BLK 164, MUNDAY	GASOLINE	9/16/88	1 , 1A	E,Q	
USDA-SCS	093222	FM 1292, KNOX CITY	GASOLINE	7/11/89	2 , 2A	E,Q	
LAMAR							
MSW							
CITY OF PARIS: MW-1.	MSW00144	ON STILLHOUSE RD., 3 MI. NE OF LOOP 286, PARIS, TX.	TCE, PCE, BTEX COMPOUNDS, AND 1,1-DICHLOROETHANE.	8/20/91	2B , 4	E,Q,V,2	
PST							
A R W INC	092361	2805 N MAIN, PARIS	GASOLINE	12/07/88	2 , 2A	E,Q	
CIRCLE K CORP	093887	2705 CLARKSVILLE ST, PARIS	GASOLINE	11/06/89	2A , 2A	E,Q	
COCA COLA ENTERPRISES INC	101469	1033 BONHAM ST, PARIS	GASOLINE, DIESEL	1/22/92	2 , 5	E,Q	
DENNY B P	091935	2341 CLARKSVILLE, PARIS	GASOLINE	6/03/88	2A , 2A	E,Q	
HARMAR BOTTLING CO	098727	1303 N MAIN, PARIS	GASOLINE	4/24/91	2A , 1A	E,Q	
JOE GRIZZLE	097269	E HWY 82, BLOSSOM	GASOLINE	11/16/90	5B , 1A	E,Q	
LAMAR COUNTY	102958	MAIN ST, ROXTON	GASOLINE, DIESEL	5/14/92	5B , 1A	E,Q	
LAMAR COUNTY	103317	119 N MAIN, PARIS	GASOLINE	6/10/92	5B , 1A	E,Q	
LAMAR COUNTY ELECTRIC COOP	092224	1485 N MAIN, PARIS	GASOLINE	10/18/88	2A , 1A	E,Q	
* LARRY OR SCOTT MCDOWELL	108823	3565 NE LOOP 286, PARIS	GASOLINE	12/14/94	2A , 1A	E,Q	
MACK WILSON PETROLEUM DIST INC	092718	1548 S CHURCH ST, PARIS	GASOLINE	3/20/89	5B , 1A	E,Q	
PHILLIPS LIGHTING	092450	3010 CLARKSVILLE ST, PARIS	DIESEL	12/29/88	2 , 3	E,Q	
SOUTHLAND CORPORATION	092607	1870 BONHAM ST, PARIS	GASOLINE	2/08/89	2 , 2A	E,Q	
TEXAS DEPT OF PUBLIC SAFETY	098275	2885 N MAIN, PARIS	GASOLINE	3/15/91	2 , 3	E,Q	
TX DOT	097240	1365 N MAIN, PARIS	GASOLINE, DIESEL	11/14/90	2 , 2A	E,Q	
TX DOT	097243	1365 N MAIN ST, PARIS	GASOLINE, DIESEL	11/14/90	5B , 1A	E,Q	
WRW ENTERPRISES	092135	2205 CLARKSVILLE ST, PARIS	GASOLINE	9/14/88	2 , 2A	E,Q	
LAMB							
PST							
FRED GARRISON OIL CO	093334	HWY 70, EARTH	GASOLINE	8/01/89	2A , 1A	E,Q	
J L JONES OIL CO	097866	2315 S PHELPS, LITTLEFIELD	GASOLINE	1/30/91	2A , 1A	E,Q	
SPADE COOP GEN	100161	FM 54, SPADE	DIESEL	9/23/91	2A , 1A	E,Q	
LAMPASAS							
PST							
BALLOU OIL CO	099969	HWY 281, ADAMSVILLE	GASOLINE	2/03/92	2 , 2A	E,Q	
EBCO OIL COMPANY	104807	401 S KEY, LAMPASAS	GASOLINE	10/26/92	2A , 1A	E,Q	

TABLE 1
GROUND WATER CONTAMINATION CASE DESCRIPTIONS BY COUNTY
TEXAS NATURAL RESOURCE CONSERVATION COMMISSION

NEW FILE CASES NAME	FILE NUMBER	LOCATION	CONTAMINATION DESCRIPTION	DATE	ENFORCEMENT STATUS	DATA QUALITY	SECTION 5.236
LAMPASAS							
PST							
SANTA FE RAILWAY	097400	SANTA FE RAILWAY, LOMETA	DIESEL	12/04/90	2 , 2A	E,Q	
TEXAS DEPT OF PUBLIC SAFETY	099965	N HWY 281, LAMPASAS	GASOLINE	10/02/91	2 , 3	E,Q	
LAVACA							
IHW							
* SOUTHERN PACIFIC LINES - YOAKUM	81864	CARRUTH AND PRUITT STREETS, YOAKUM	TPH	8/03/90	2B , 2B	EQV	
PST							
FARMCO INC	098559	HWY 77, HALLETTSVILLE	GASOLINE	4/10/91	2A , 1A	E,Q	
PATEK MARVIN	102998	109 E 1ST ST, HALLETTSVILLE	GASOLINE, DIESEL, KEROSENE	5/29/92	5B , 1A	E,Q	
SCHULTE HUBERT	095700	116 N TEXANA, HALLETTSVILLE	GASOLINE	6/06/90	2A , 1A	E,Q	
SEIFERT E J OIL CO	095539	HWY 90, SUBLIME	GASOLINE	7/03/90	2 , 3	E,Q	
LEE							
PST							
HOFFMAN GUS	096302	591 E AUSTIN, GIDDINGS	GASOLINE	8/01/90	2A , 2A	E,Q	
KISSMANN EDWIN	098131	607 W AUSTIN, GIDDINGS	GASOLINE, WASTE OIL	3/06/91	1 , 1A	E,Q	
MUTSCHER GLENN	103086	E HWY 290, GIDDINGS	GASOLINE	6/09/92	2 , 2A	E,Q	
LEON							
IHW							
NUCOR STEEL	33095	US 79 S OF JEWITT	METALS, TOLUENE	2/26/87	2A , 2A	EQV23	
PST							
C & S STORES INC	105444	S HWY 79, OAKWOOD	GASOLINE	1/08/93	1 , 1A	E,Q	
EXXON COMPANY USA	101217	HWY 79, BUFFALO	GASOLINE	12/19/91	2 , 3	E,Q	
LIBERTY							
IHW							
SO. PAC. TRANS. CO. - CLEVELAND	39870	US 59 2 MI SOUTH OF CLEVELAND	CHLORINATED SOLVENTS	2/15/87	2B , 5	E	
PCD							
PETRO-CHEMICAL SYSTEMS INC. SUPERFUND SITE		SOUTH OF LIBERTY, TX. ON FRONTIER PARK RD., 1 MILE EAST OF FM 563 AND 7 MILES NORTH OF I -10	VOLATILE ORGANIC COMPOUNDS		5A , 3	E,Q,V,2,3	
PST							
ALLISON FUNERAL HOME	100295	1101 N TRAVIS, LIBERTY	GASOLINE	11/01/91	2A , 2A	E,Q	
ALUMA WALL INC	096866	HWY 321, CLEVELAND	GASOLINE, DIESEL	10/05/90	2 , 3	E,Q	
HEBERT DISTRIBUTING CO	094600	HWY 90, LIBERTY	GASOLINE	2/12/90	2 , 2A	E,Q	
HEBERT DISTRIBUTING CO	094601	EDGEWOOD, LIBERTY	GASOLINE	2/12/90	2 , 3	E,Q	

TABLE 1
GROUND WATER CONTAMINATION CASE DESCRIPTIONS BY COUNTY
TEXAS NATURAL RESOURCE CONSERVATION COMMISSION

NEW FILE CASES NAME	FILE NUMBER	LOCATION	CONTAMINATION DESCRIPTION	DATE	ENFORCEMENT STATUS	DATA QUALITY	SECTION 5.236
LIBERTY							
PST							
HULL STATE BANK	093125	2103 N MAIN, LIBERTY	UNKNOWN	6/14/89	2A , 1A	E,Q	
MOBIL EXPLORATION	092334	FM 1413, DAYTON	GASOLINE	11/28/88	2B , 5	E,Q	
TENNECO OIL INC	092229	201 S WASHINGTON, CLEVELAND	GASOLINE	10/11/88	2 , 3	E,Q	
TULLOS ENTERPRISES	093124	1906 N MAIN, LIBERTY	UNKNOWN	6/15/89	1 , 1A	E,Q	
W D MILLER INC	096392	HWY 90, RAYWOOD	GASOLINE, DIESEL	8/09/90	2 , 3	E,Q	
LIMESTONE							
PST							
CHEVRON USA INC	099063	100 E TITUS ST, MEXIA	UNKNOWN	5/24/91	2A , 2A	E,Q	
TENNECO OIL INC	091953	209 E MILAM, MEXIA	GASOLINE	6/23/88	2 , 2A	E,Q	
LIPSCOMB							
PST							
ENRON GAS PIPELINE OPERATING CO	094495	BLK 43, LIPSCOMB	JET FUEL	1/29/90	2D ,	E,Q	
EQUITY COUNTRY INC	096890	109 W SANTA FE, DARROUZETT	GASOLINE	10/08/90	1 , 1A	E,Q	
LIVE OAK							
IHW							
DIAMOND SHAMROCK - 3 RIVERS	31553	301 LEROY ST., THREE RIVERS	JP-5, DIESEL, GASOLINE	10/07/88	3A,3B , 5	E,Q,V,2,3	
PST							
MOORE DONALD	099686	600 NUECES, GEORGE WEST	GASOLINE, DIESEL	9/16/91	2A , 2A	E,Q	
SMITH WILLIAM A	104291	HWY 281, THREE RIVERS	GASOLINE	9/11/92	2A , 1A	E,Q	
SOUTHMOST TERMINAL INC	100774	IH 37, GEORGE WEST	UNKNOWN	11/20/91	2 , 2A	E,Q	
LLANO							
IHW							
BILL MARSH SITE (C/O CINDY'S FLOWERS)	80842	KINGSLAND	VOLATILE ORGANIC COMPOUNDS	8/24/93	2D , 2A	E	
T H AGRICULTURE & NUTRITION	30818	210 TARRANT ST., LLANO	PESTICIDES AND ARSENIC	1/30/89	2B , 3	EQ	
PCD							
* CITY OF KINGSLAND	80842	FM 1431 BETWEEN HWY. 2545 AND HWY. 2900, KINGSLAND, TXD988088688	1,2 DICHLOROETHANE, CHLOROMETHANE, ETHYLBENZENE, TOLUENE	1/01/89	3D , 2	Q	
PST							
CIRCLE K CORP	091843	904 FORD, LLANO	UNKNOWN	4/19/88	2 , 4	E,Q	
CIRCLE K CORP	101356	406 E YOUNG, LLANO	GASOLINE	1/20/92	2A , 2A	E,Q	
HORSESHOE BAY COUNTRY CLUB	099696	PO BOX 7766, HORSESHOE BAY	GASOLINE, DIESEL	9/19/91	2B , 3	E,Q	
SECURITY STATE BANK & TRUST	102571	FM 1431, KINGSLAND	GASOLINE	4/29/92	2A , 1A	E,Q	
STROEHER & SON INC	092656	411 MOORE DR, KINGSLAND	GASOLINE	3/03/89	5B , 1A	E,Q	

TABLE 1
GROUND WATER CONTAMINATION CASE DESCRIPTIONS BY COUNTY
TEXAS NATURAL RESOURCE CONSERVATION COMMISSION

NEW FILE CASES NAME	FILE NUMBER	LOCATION	CONTAMINATION DESCRIPTION	DATE	ENFORCEMENT STATUS	DATA QUALITY	SECTION 5.236

LLANO							
PST							
THOMAS M. TIETZ	093576	HWY 29, BUCHANAN DAM	GASOLINE	9/13/89	5B , 1A	E,Q	
UNKNOWN	091262	BUCHANAN DAM, BUCHANAN DAM	UNKNOWN	3/27/87	5B , 1A	E,Q	
WUD							
VILLAGE AT KINGSLAND	1500100		TRICHLOROETHYLENE, TETRACHLOROETHYLENE		2 , 2A	E,Q,V,2	
LUBBOCK							
IHW							
CHEVRON U.S.A. INC. - LUBBOCK	NONE	1401 ERSKINE AVE., LUBBOCK	BTEX,TPH	5/09/88	2B , 2A	E	
LUBBOCK ELECTROCOATING	52129	1716 AVE. E., LUBBOCK	HEAVY METALS (CD,CR,CU,FE,PB,SE,ZN)	1/31/92	3B , 2A	EQ	
* LUBBOCK POWER & LIGHT, HOLLY AVE. POWER PLANT	37374	3500 EAST SLATON HIGHWAY	#2 FUEL OIL	8/10/94	0 , 4	E	Y
TEXACO REFG & MKTG INC. - LUBBOCK	33445	3002 CLOVIS RD, LUBBOCK	GASOLINE CONSTITUENTS	6/01/88	2 , 4	E	
USAF - REESE AFB	62005	6 MILES WEST OF LUBBOCK	F001, F002, BTEX, ORGANICS	9/12/88	2A,3A , 2,3	V,2,3	
PST							
A M LEFTWICH JR ESTATE	096653	3001 50TH ST, LUBBOCK	GASOLINE, DIESEL	9/05/90	2 , 2A	E,Q	
ACUFF BUTANE COMPANY	092298	FM 40, ACUFF	GASOLINE	11/17/88	5B , 1A	E,Q	
ALVARADO RAUL & JOSIE	096612	223 N UNIVERSITY, LUBBOCK	GASOLINE	8/30/90	1 , 1A	E,Q	
AMWEST SAVINGS	097970	5002 AVE U, LUBBOCK	GASOLINE	2/11/91	2A , 2A	E,Q	
ATEX GAS INC	093099	1956 34TH ST, LUBBOCK	GASOLINE	6/14/89	2 , 3	E,Q	
* ATEX GAS INC	108724	7301 BROWNFIELD HWY, LUBBOCK	GASOLINE	11/01/94	2A , 1A	E,Q	Y
BAKER MORGAN	093987	2143 19TH ST, LUBBOCK	GASOLINE	12/01/89	5B , 3	E,Q	
BALCH OIL CO	097529	1550 34TH ST, LUBBOCK	GASOLINE	12/17/90	2A , 2A	E,Q	
* BALCH OIL CO	108860	HWY 84, SLATON	GASOLINE	12/22/94	2A , 1A	E,Q	
BALCH OIL CO INC	101169	920 9TH ST, SLATON	GASOLINE	12/20/91	2A , 1A	E,Q	
BARTLETT HENRY	093149	2601 34TH ST, LUBBOCK	GASOLINE	6/23/89	2A , 1A	E,Q	
BARTLETT HENRY	093156	2555 34TH ST, LUBBOCK	GASOLINE	6/23/89	2A , 1A	E,Q	
BENTON OIL CO	091532	4553 BROWNFIELD HWY, LUBBOCK	GASOLINE	11/16/87	2 , 2A	E,Q	
BENTON OIL CO	094114	3723 19TH, LUBBOCK	GASOLINE	12/18/89	2 , 4	E,Q	
BENTON OIL CO	095806	2902 PARKWAY, LUBBOCK	GASOLINE	6/14/90	1 , 1A	E,Q	
BENTON OIL CO	096752	3702 AVE A, LUBBOCK	DIESEL	9/19/90	1 , 1A	E,Q	
BENTON OIL CO	098416	58TH, LUBBOCK	GASOLINE	4/01/91	1 , 1A	E,Q	
BENTON OIL CO	098650	6519 UNIVERSITY, LUBBOCK	GASOLINE	4/16/91	1 , 1A	E,Q	
BENTON OIL CO	102413	3100 CLOVIS RD, LUBBOCK	OTHER	4/14/92	1 , 1A	E,Q	

TABLE 1
GROUND WATER CONTAMINATION CASE DESCRIPTIONS BY COUNTY
TEXAS NATURAL RESOURCE CONSERVATION COMMISSION

NEW FILE CASES NAME	FILE NUMBER	LOCATION	CONTAMINATION DESCRIPTION	DATE	ENFORCEMENT STATUS	DATA QUALITY	SECTION 5.236
LUBBOCK							
PST							
BENTON OIL CO	104676	2705 AVE Q, LUBBOCK	GASOLINE, UNKNOWN	11/02/92	2A , 1A	E,Q	
BENTON OIL CO.	096220	LUBBOCK REG AIRPORT, LUBBOCK	JET FUEL	7/23/90	2 , 4	E,Q	
BOLTON OIL CO	092060	2116 50TH, LUBBOCK	GASOLINE	8/02/88	2 , 4	E,Q	
BOLTON OIL CO	095557	3709 AVE Q, LUBBOCK	GASOLINE	5/21/90	2 , 4	E,Q	
BOLTON OIL CO	096845	4250 AVE A, LUBBOCK	DIESEL	10/02/90	2 , 2A	E,Q	
BOLTON OIL CO	102131	2167 50TH ST, LUBBOCK	GASOLINE, UNKNOWN	3/31/92	2A , 2A	E,Q	
BOLTON OIL CO	103208	4416 50TH, LUBBOCK	GASOLINE	6/22/92	2A , 1A	E,Q	
BOLTON OIL CO	104389	2702 AVE O, LUBBOCK	GASOLINE	10/05/92	1 , 1A	E,Q	
BORDEN INC	094334	519 AVE J, LUBBOCK	DIESEL	1/18/90	5B , 1A	E,Q	
BRAY C E	094309	3334 34TH, LUBBOCK	GASOLINE	1/15/90	2 , 4	E,Q	
BRAY C E	094310	3538 34TH, LUBBOCK	GASOLINE	1/16/90	2 , 4	E,Q	
BURGER BOY	100934	1902 34TH ST, LUBBOCK	GASOLINE	11/25/91	1 , 1A	E,Q	
BUSH J W	093388	7215 W 19TH ST, LUBBOCK	GASOLINE	8/07/89	2A , 2A	E,Q	
CHEVRON USA INC	092160	5735 W 19TH ST, LUBBOCK	GASOLINE	9/26/88	2 , 3	E,Q	
* CHEVRON USA PRODUCTS CO	108529	1401 ERSKINE ST, LUBBOCK	OTHER	8/26/94	1 , 1A	E,Q	
* CHRYSLER REALTY CORP	108211	4611 AVE Q, LUBBOCK	OTHER	6/24/94	2A , 1A	E,Q	
CITY OF LUBBOCK	102845	801 TEXAS AVE, LUBBOCK	UNKNOWN	5/29/92	2A , 2A	E,Q	
CLARK F B MRS	096368	40TH ST, LUBBOCK	GASOLINE	8/07/90	2A , 2A	E,Q	
CONLEY LOTT NICHOLS MACHINERY	094391	3601 AVE H, LUBBOCK	GASOLINE	1/23/90	2 , 4	E,Q	
COPLAND KENT & DOZIER KEN	103949	RT 3 BOX 48, LUBBOCK	AV-GAS	8/31/92	2A , 1A	E,Q	
DURHAM PETER	098893	1702 34TH ST, LUBBOCK	GASOLINE	5/09/91	2 , 2A	E,Q	
E Z MART STORES INC	092862	7402 QUAKER, LUBBOCK	GASOLINE	4/25/89	2 , 4	E,Q	
E Z MART STORES INC	099467	4202 19TH ST, LUBBOCK	GASOLINE	7/10/91	2 , 3	E,Q	
E Z MART STORES INC	103213	22ND ST, SLATON	GASOLINE	6/23/92	2 , 4	E,Q	
E Z MART STORES INC	104724	5719 66TH ST, LUBBOCK	GASOLINE	11/10/92	2 , 2A	E,Q	
EDWARDS NOEL J	095330	3801 34TH ST, LUBBOCK	GASOLINE	5/01/90	2A , 1A	E,Q	
EXXON COMPANY USA	092717	1656 BROADWAY AVE, LUBBOCK	GASOLINE	3/17/89	2 , 4	E,Q	
EXXON COMPANY USA	093219	4328 50TH, LUBBOCK	GASOLINE	7/11/89	2 , 4	E,Q	
EXXON COMPANY USA	099498	7015 INDIANA ST, LUBBOCK	GASOLINE	7/12/91	2 , 4	E,Q	
EXXON COMPANY USA	099637	4847 SLIDE RD, LUBBOCK	GASOLINE	7/24/91	2B , 3	E,Q	
FAULK ROBERT DR	094955	3601 34TH ST, LUBBOCK	GASOLINE	3/20/90	2 , 2A	E,Q	
FINA OIL & CHEMICAL CO	099841	HWY 84, SLATON	GASOLINE, DIESEL	9/25/91	2 , 3	E,Q	
FIRESTONE TIRE & RUBBER CO.	092824	6002 SLIDE RD, LUBBOCK	GASOLINE	4/17/89	1 , 1A	E,Q	
FIRST NATIONAL BANK AT LUBBOCK	102402	1601 UNIVERSITY AVE, LUBBOCK	GASOLINE	8/28/91	2A , 2A	E,Q	
FIRST NATIONAL BANK OF SUDAN	100703	4302 AVE Q, LUBBOCK	GASOLINE	11/14/91	1 , 1A	E,Q	

TABLE 1
GROUND WATER CONTAMINATION CASE DESCRIPTIONS BY COUNTY
TEXAS NATURAL RESOURCE CONSERVATION COMMISSION

NEW FILE CASES NAME	FILE NUMBER	LOCATION	CONTAMINATION DESCRIPTION	DATE	ENFORCEMENT STATUS	DATA QUALITY	SECTION 5.236
LUBBOCK							
PST							
FLEMING COMPANIES INC	095019	508 50TH, LUBBOCK	DIESEL	3/26/90	2 , 4	E,Q	
FLEMING COMPANIES INC	106585	53RD, LUBBOCK	DIESEL, WASTE OIL	6/17/93	2A , 2A	E,Q	
FRONTIER WHOLESALE CO INC	095745	833 E 40TH ST, LUBBOCK	GASOLINE, DIESEL	6/08/90	2A , 2A	E,Q	
FURR'S INC % GARDERE & WYNNE	099023	5824 ELM ST, LUBBOCK	GASOLINE	5/21/91	2 , 3	E,Q	
* GRABBER CONSTRUCTION	108118	3045 CLOVIS RD, LUBBOCK	OTHER	5/26/94	,	E,Q	
GREYHOUND LINES INC	100614	1313 13TH ST, LUBBOCK	UNKNOWN	10/31/91	2D ,	E,Q	
GRIFFIN OIL CO	095642	1919 TEXAS AVE, LUBBOCK	GASOLINE	6/01/90	1 , 1A	E,Q	
GRIFFIN OIL CO	097712	4702 4TH ST, LUBBOCK	GASOLINE	1/10/91	2 , 2A	E,Q	
GRIFFIN OIL CO	098957	5002 AVE A, LUBBOCK	GASOLINE	5/15/91	2 , 2A	E,Q	
GRIFFIN RIP	104558	1414 AVE L, LUBBOCK	GASOLINE	10/13/92	2A , 1A	E,Q	
HICKS WILLIAM H	099209	1119 34TH ST, LUBBOCK	GASOLINE	6/11/91	2 , 2A	E,Q	
HIGH PLAINS WATER CONSV DIST1	096766	2930 AVE Q, LUBBOCK	GASOLINE	9/21/90	2 , 2A	E,Q	
HOLLINGSWORTH, LONNIE	093247	3001 34TH ST, LUBBOCK	GASOLINE	7/13/89	2A , 1A	E,Q	
HORKEY OIL CO INC	093642	620 19TH, LUBBOCK	GASOLINE	10/02/89	2A , 2A	E,Q	
HORKEY OIL CO INC	097274	406 ERSKINE RD, LUBBOCK	DIESEL	11/19/90	5B , 1A	E,Q	
HORKEY OIL CO INC	099881	5643 BROWNFIELD HWY, LUBBOCK	GASOLINE	9/25/91	5B , 1A	E,Q	
HORKEY OIL CO INC	100515	1511 UNIVERSITY DR, LUBBOCK	GASOLINE	10/24/91	5B , 1A	E,Q	
HORKEY OIL CO INC	102824	50TH, LUBBOCK	GASOLINE, WASTE OIL	5/15/92	1 , 1A	E,Q	
HORN JUANITA	093077	2203 CLOVIS, LUBBOCK	GASOLINE	6/09/89	1 , 1A	E,Q	
I U TERMINAL PROPERTIES	097272	2604 TEXAS AVE, LUBBOCK	DIESEL	11/19/90	1 , 1A	E,Q	
IDALOU COOP GIN CO	098628	HWY 62, IDALOU	GASOLINE	4/15/91	1 , 1A	E,Q	
INCE OIL CO	096833	115 S LOOP 289, LUBBOCK	GASOLINE, DIESEL	10/01/90	1 , 1A	E,Q	
INCE OIL CO INC	093680	2602 34TH ST, LUBBOCK	GASOLINE	10/11/89	2 , 2A	E,Q	
JACOB, P.A.	093996	3002 34TH, LUBBOCK	GASOLINE	12/01/89	2A , 2A	E,Q	
JOHN GIANNATTASIO	097318	405 30TH ST, LUBBOCK	GASOLINE	11/26/90	2 , 4	E,Q	
KEELS, NINA	095665	1602 TEXAS AVE, LUBBOCK	GASOLINE	6/01/90	1 , 1A	E,Q	
LASHOMB EUGENE	092951	3501 34TH ST, LUBBOCK	GASOLINE	5/16/89	2A , 1A	E,Q	
LEWIS CHAPMAN & CHAPMAN	096442	MAIN, LUBBOCK	GASOLINE	8/13/90	2A , 2A	E,Q	
LIBERTY CO-OP GIN	103376	FM 1294, LUBBOCK	GASOLINE, DIESEL	7/12/92	2A , 1A	E,Q	
LOWRIMORE JOHN	093387	811 UNIVERSITY, LUBBOCK	GASOLINE	8/07/89	1 , 1A	E,Q	
LUBBOCK AERO	099662	INTL AIRPORT, LUBBOCK	GASOLINE	7/30/91	2A , 1A	E,Q	
LUBBOCK BUILDING PRODUCTS	095176	214 AVE M, LUBBOCK	DIESEL	4/09/90	2 , 2A	E,Q	
LUBBOCK CHRISTIAN UNIV	094013	5601 W 19TH ST, LUBBOCK	GASOLINE	12/06/89	2 , 2A	E,Q	
LUBBOCK CITY OF	092462	5TH ST, LUBBOCK	DIESEL	1/06/89	5B , 1A	E,Q	
LUBBOCK CITY OF	093153	5TH ST, LUBBOCK	GASOLINE	6/23/89	5B , 1A	E,Q	

TABLE 1
GROUND WATER CONTAMINATION CASE DESCRIPTIONS BY COUNTY
TEXAS NATURAL RESOURCE CONSERVATION COMMISSION

NEW CASES	FILE NAME	FILE NUMBER	LOCATION	CONTAMINATION DESCRIPTION	DATE	ENFORCEMENT STATUS	DATA QUALITY	SECTION 5.236
LUBBOCK								
PST								
	LUBBOCK CITY OF	093157	5TH ST, LUBBOCK	GASOLINE	6/26/89	5B , 1A	E,Q	
	LUBBOCK CITY OF	093557	AVE J, LUBBOCK	DIESEL	9/11/89	5B , 2A	E,Q	
	LUBBOCK CITY OF	094822	324 MUNICIPAL, LUBBOCK	GASOLINE	3/09/90	2 , 4	E,Q	
	LUBBOCK CITY OF	096935	3501 ELDER, LUBBOCK	DIESEL	10/12/90	2A , 1A	E,Q	
	LUBBOCK CITY OF	098622	8401 AVE Q, LUBBOCK	GASOLINE	4/15/91	2 , 2A	E,Q	
	LUBBOCK COUNTY	094611	801 8TH ST, SHALLOWATER	GASOLINE	2/13/90	2 , 3	E,Q	
	LUBBOCK FEEDLOT INC	095556	6601 SOUTHEAST DR, LUBBOCK	GASOLINE	5/21/90	2 , 4	E,Q	
	LUBBOCK ISD	101002	2004 19TH ST, LUBBOCK	WASTE OIL	12/17/91	2A , 1A	E,Q	
	MAPCO INC	093104	218 N UNIVERSITY, LUBBOCK	GASOLINE	6/14/89	2 , 2A	E,Q	
	MARLIN HAYHURST	097261	1118 16TH ST, LUBBOCK	GASOLINE	11/15/90	1 , 1A	E,Q	
	MARVIN GRANT	099128	7902 CEDAR AVE, LUBBOCK	GASOLINE	6/03/91	2 , 3	E,Q	
	MASSEY HAROLD	098624	4402 AVE Q, LUBBOCK	GASOLINE	4/15/91	1 , 1A	E,Q	
	MAYFIELD MOVING & STORAGE	092061	1333 E 44TH ST, LUBBOCK	GASOLINE	8/04/88	2 , 2A	E,Q	
	MCLAIN OIL CO	093155	1702 N UNIVERSITY, LUBBOCK	GASOLINE	6/23/89	2 , 3	E,Q	
	MCLAIN OIL CO	097361	2323 4TH ST, LUBBOCK	GASOLINE	11/29/90	1 , 1A	E,Q	
	MCLAIN OIL CO	098282	602 N AVE Q, LUBBOCK	GASOLINE	3/15/91	2 , 2A	E,Q	
*	MCLAIN OIL CO	108854	3034 SLIDE RD, LUBBOCK	GASOLINE	12/09/94	2A , 1A	E,Q	
	MCQUEEN JACK	101338	4511 AVE Q, LUBBOCK	GASOLINE	1/10/92	1 , 1A	E,Q	
	MERCHANT FAST MOTOR LINE	093997	4201 QUIRT AVE, LUBBOCK	GASOLINE	12/01/89	2 , 4	E,Q	
	METHODIST HOSPITAL	097864	3615 19TH ST, LUBBOCK	DIESEL	1/30/91	2A , 1A	E,Q	
	MISTLETOE TEX PACK EXPRESS	103634	702 E 40TH ST, LUBBOCK	GASOLINE, DIESEL	7/26/92	2A , 1A	E,Q	
	MRS BAIRD'S BAKERY	093526	202 BROADWAY, LUBBOCK	GASOLINE	9/06/89	2 , 4	E,Q	
	O K KWIK STOP	096765	508 5TH ST, WOLFFORTH	GASOLINE	9/21/90	5B , 1A	E,Q	
	PAGE & ASSOC CONSTRUCTION CO	093098	4405 CLOVIS RD, LUBBOCK	GASOLINE	6/14/89	2 , 2A	E,Q	
	PALMER BROTHERS	098283	6201 W 19TH ST, LUBBOCK	GASOLINE	3/15/91	1 , 1A	E,Q	
	PHILLIPS 66 CO	097584	3101 CLOVIS RD, LUBBOCK	CHEMICAL	12/27/90	2 , 3	E,Q	
	PIONEER LINCOLN MERCURY NISSAN	099293	4817 S LOOP 289, LUBBOCK	WASTE OIL	6/19/91	2 , 6	E,Q	
	PLAINS CO-OP MILL INC	093331	3101 AVE A, LUBBOCK	GASOLINE	8/01/89	2 , 2A	E,Q	
	PLAINS CO-OP MILL INC	095000	2901 AVE A, LUBBOCK	DIESEL	3/23/90	2 , 2A	E,Q	
	PLAINS CO-OP MILL INC	095509	2901 AVE A, LUBBOCK	GASOLINE	5/16/90	2 , 2A	E,Q	
	RAILTON MFG INC	095937	1901 HARVARD RD, LUBBOCK	GASOLINE	6/22/90	1 , 1A	E,Q	
	RED ARROW FREIGHT LINES	100992	128 E 13TH ST, LUBBOCK	DIESEL, WASTE OIL	12/20/91	1 , 1A	E,Q	
	REED BOBBY JOE	104647	806 CLOVIS RD, SHALLOWATER	GASOLINE	10/12/92	5B , 1A	E,Q	
	RIP GRIFFIN	106484	4601 34TH ST, LUBBOCK	GASOLINE	5/26/93	2A , 1A	E,Q	
*	RIP GRIFFIN OIL COMPANY	107596	LOOP 289, LUBBOCK	GASOLINE	1/13/94	2A , 2A	E,Q	

TABLE 1
GROUND WATER CONTAMINATION CASE DESCRIPTIONS BY COUNTY
TEXAS NATURAL RESOURCE CONSERVATION COMMISSION

NEW FILE CASES NAME	FILE NUMBER	LOCATION	CONTAMINATION DESCRIPTION	DATE	ENFORCEMENT STATUS	DATA QUALITY	SECTION 5.236
LUBBOCK							
PST							
RIP GRIFFIN TRUCK SERVICE CEN	096990	1502 19TH ST, LUBBOCK	GASOLINE	10/19/90	2A , 2A	E,Q	
ROY GEORGE ESTATE	093876	2801 FORDHAM, LUBBOCK	GASOLINE	11/03/89	2 , 2A	E,Q	
SB CAMPBELL JR TRUCKING CO	092233	3906 QUIRT AVE, LUBBOCK	GASOLINE	10/25/88	5B , 1A	E,Q	
SIMMONS PUMP CORP	091780	2803 AVE H, LUBBOCK	GASOLINE	3/24/88	5B , 1A	E,Q	
SIMMONS PUMP CORP	097362	2605 AVE H, LUBBOCK	GASOLINE	11/29/90	2A , 2A	E,Q	
SOUTH PLAINS ELECTRIC COOP	098806	110 N IH 27, LUBBOCK	GASOLINE, WASTE OIL	5/03/91	2 , 5	E,Q	
SOUTH PLAINS TELEPHONE COOP	096605	2425 MARSHALL ST, LUBBOCK	GASOLINE	8/29/90	2 , 3	E,Q	
* SOUTHLAND CORP	106497	27TH, LUBBOCK	GASOLINE	5/07/93	2A , 1A	E,Q	
* SOUTHLAND CORP	107853	3702 SLIDE RD, LUBBOCK	GASOLINE	3/03/94	2A , 2A	E,Q	
* SOUTHLAND CORP	107855	3802 34TH ST, LUBBOCK	GASOLINE	3/03/94	2A , 2A	E,Q	
SOUTHLAND CORPORATION	097477	2902 4TH ST, LUBBOCK	GASOLINE	12/11/90	2 , 3	E,Q	
SOUTHLAND CORPORATION	097586	2102 50TH ST, LUBBOCK	GASOLINE	12/27/90	2 , 4	E,Q	
SOUTHLAND CORPORATION	097587	8126 UNIVERSITY, LUBBOCK	GASOLINE	12/27/90	2 , 2A	E,Q	
SOUTHLAND CORPORATION	100803	4601 BROWNFIELD HWY, LUBBOCK	GASOLINE	11/08/91	2A , 2A	E,Q	
SOUTHLAND CORPORATION	101386	802 AVE Q, LUBBOCK	GASOLINE	1/22/92	2 , 2A	E,Q	
SOUTHLAND CORPORATION	101410	2501 34TH, LUBBOCK	GASOLINE	1/22/92	2A , 2A	E,Q	
SOUTHWEST COCA COLA	098706	6101 AVE A, LUBBOCK	GASOLINE, DIESEL	4/22/91	2A , 2A	E,Q	
SOUTHWEST SAVINGS	097957	4115 BROWNFIELD HWY, LUBBOCK	GASOLINE	2/07/91	2A , 2A	E,Q	
SOUTHWESTERN BELL TELEPHONE CO	100996	1405 MAIN ST, LUBBOCK	DIESEL	11/27/91	2 , 2A	E,Q	
SPARKLETTS DRINKING WATER CORP	091110	405 AVE U, LUBBOCK	GASOLINE	8/19/86	2 , 4	E,Q	
SPELCE ENTERPRISES INC	100125	1405 AVE A, LUBBOCK	GASOLINE	9/23/91	1 , 1A	E,Q	
SPELCE ENTERPRISES INC	100126	103 E BROADWAY, LUBBOCK	GASOLINE, DIESEL	9/23/91	2A , 2A	E,Q	
STEERE TANK LINES INC	093332	1501 N GARY AVE, LUBBOCK	DIESEL	8/01/89	2B , 3	E,Q	
SUPERIOR BOAT SUPPLY	097116	4640 34TH ST, LUBBOCK	GASOLINE	11/02/90	5B , 3	E,Q	
TAYLOR PETROLEUM	092007	3704 34TH, LUBBOCK	GASOLINE	7/18/88	2 , 4	E,Q	
TEXACO REFINING & MARKETING	091944	928 SLIDE RD, LUBBOCK	GASOLINE	6/13/88	2A , 2A	E,Q	
TEXACO REFINING & MARKETING	096322	1415 UNIVERSITY, LUBBOCK	GASOLINE	8/02/90	2 , 2A	E,Q	
TEXACO REFINING & MARKETING	096694	4257 34TH, LUBBOCK	GASOLINE	9/13/90	2 , 2A	E,Q	
TEXACO REFINING & MARKETING	097094	3311 AVE Q, LUBBOCK	GASOLINE	10/31/90	2 , 2A	E,Q	
TEXACO REFINING & MARKETING	097530	4401 50TH ST, LUBBOCK	GASOLINE	12/17/90	2A , 2A	E,Q	
TEXACO REFINING & MARKETING	098690	5002 SLIDE RD, LUBBOCK	GASOLINE	4/19/91	2A , 1A	E,Q	
TEXACO REFINING & MARKETING	106805	2815 SLIDE RD, LUBBOCK	GASOLINE	7/05/93	2 , 2A	E,Q	
TEXAS ROOFING CO	096715	1902 AVE F, LUBBOCK	GASOLINE	9/17/90	1 , 1A	E,Q	
TEXAS TECH UNIVERSITY	094308	BROADWAY, LUBBOCK	GASOLINE	1/15/90	2A , 2A	E,Q	
TEXAS TECH UNIVERSITY	096962	MAIN, LUBBOCK	DIESEL	10/17/90	1 , 1A	E,Q	

TABLE 1
GROUND WATER CONTAMINATION CASE DESCRIPTIONS BY COUNTY
TEXAS NATURAL RESOURCE CONSERVATION COMMISSION

NEW CASES	FILE NAME	FILE NUMBER	LOCATION	CONTAMINATION DESCRIPTION	DATE	ENFORCEMENT STATUS	DATA QUALITY	SECTION
LUBBOCK								
PST								
	TEXAS TECH UNIVERSITY	104542	9TH, LUBBOCK	DIESEL	10/27/92	2A, 1A	E,Q	
	TOWN & COUNTRY FOOD STORES	093851	2025 CLOVIS RD, LUBBOCK	GASOLINE	10/25/89	2, 4	E,Q	
	TOWN & COUNTRY FOOD STORES	100291	2510 QUIRT, LUBBOCK	GASOLINE	10/04/91	1, 1A	E,Q	
	TOWN AND COUNTRY	107268	7753 W 19TH ST, LUBBOCK	GASOLINE	10/25/93	1, 1A	E,Q	
	TOWNSEND STRONG INC	093471	918 E 50TH ST, LUBBOCK	GASOLINE	8/21/89	2, 4	E,Q	
	TOWNSEND STRONG INC	093753	2901 SLIDE RD, LUBBOCK	GASOLINE	10/18/89	2, 2A	E,Q	
	TOWNSEND STRONG INC	096786	2602 PARKWAY, LUBBOCK	GASOLINE, WASTE OIL	9/25/90	5B, 1A	E,Q	
	TOWNSEND STRONG INC	097259	FM 40, LUBBOCK	GASOLINE	11/15/90	5B, 1A	E,Q	
*	TOWNSEND STRONG INC	108173	3618 34TH ST, LUBBOCK	GASOLINE	6/20/94	1, 1A	E,Q	
	TUCKER OIL CO	097258	850 S 9TH ST, SLATON	GASOLINE	11/15/90	1, 1A	E,Q	
	TX DOT	094807	3202 AVE H, LUBBOCK	GASOLINE	3/08/90	2, 3	E,Q	
	TX DOT	094816	2901 TEXAS AVE, LUBBOCK	GASOLINE, WASTE OIL	3/08/90	1, 1A	E,Q	
	TX DOT	094829	802 38TH ST, LUBBOCK	GASOLINE	3/09/90	2, 2A	E,Q	
	TX TECH UNIVERSITY MEDICAL CTR	096036	602 INDIANA, LUBBOCK	JET FUEL	7/02/90	2, 2A	E,Q	
	TXDOT	104474	2705 NE LOOP 289, LUBBOCK	GASOLINE, DIESEL, KEROSENE	10/20/92	2A, 1A	E,Q	
	UNKNOWN	102823	CITY WELLS #1 #2 #3 & #4, SHALLOWATER	GASOLINE, DIESEL, CHEMICAL	5/22/92	2A, 1A	E,Q	
	US AIR FORCE	102262	REESE AFB, LUBBOCK	GASOLINE, DIESEL, KEROSENE	4/22/92	2D,	E,Q	
	US NAVY	096140	NAVY/MARINE CORP RES, LUBBOCK	UNKNOWN	7/12/90	2, 2A	E,Q	
	WEST TEXAS WAREHOUSE, INC	093221	2501 AVE C, LUBBOCK	DIESEL	7/20/89	2A, 1A	E,Q	
	WHITE SWAN INC	100230	915 E 50TH ST, LUBBOCK	DIESEL	9/24/91	2A, 2A	E,Q	
	WILLIAMSON	094557	HWY 87, LUBBOCK	GASOLINE	2/07/90	2, 3	E,Q	
	WRIGHT WRIGHT THACKER & PEELER	095333	19TH, LUBBOCK	GASOLINE	5/01/90	5B, 1A	E,Q	
WPA								
	CITY OF LUBBOCK	WQ10353-02	EASTERN TERMINUS OF 38TH STREET JUST SOUTH OF THE FORT WORTH AND DENVER RAILROAD CROSSING OF DOUBLE MNT.FORT BRAZOS RIVER, EAST LUBBOCK COUNTY. (GRAY FARMS SITE)	NITRATE	1/01/68	3A,B, 4,5	E,Q,V	
WUD								
	CITY OF SHALLOWATER, WELL #1,#2,& #4	1520003		CARBON TETRACHLORIDE, BENZENE, 1,2-DICHLOROETHANE & UNREGULATED VOCs	1/16/90	2, 2A	E,Q,V,2	
LYNN								
PST								
	BALCH DON OIL CO	101339	8 MI W OF NEW HOPE, LAKEVIEW	GASOLINE	1/10/92	2A, 1A	E,Q	

TABLE 1
GROUND WATER CONTAMINATION CASE DESCRIPTIONS BY COUNTY
TEXAS NATURAL RESOURCE CONSERVATION COMMISSION

NEW FILE CASES NAME	FILE NUMBER	LOCATION	CONTAMINATION DESCRIPTION	DATE	ENFORCEMENT STATUS	DATA QUALITY	SECTION 5.236
LYNN							
PST							
* LYNN COUNTY FUEL ASSOC	108819	1208 LOCKWOOD, TAHOKA	GASOLINE, DIESEL	11/23/94	2A , 1A	E,Q	
ODONNELL ISD	098629	501 5TH ST, ODONNELL	GASOLINE	4/15/91	2 , 3	E,Q	
ODONNELL OIL & BUTANE CO	093078	700 DOAK, ODONNELL	DIESEL	6/09/89	1 , 1A	E,Q	
* TXDOT	108903	FM 1730, NEW HOME	GASOLINE, DIESEL	1/04/95	2A , 1A	E,Q	
WALKER SIMS OIL CO	092633	1028 AVE J, TAHOKA	GASOLINE	2/22/89	2 , 2A	E,Q	
WOODRUM OIL CO	094824	N 9TH, ODONNELL	GASOLINE	3/09/90	2A , 2A	E,Q	
WPA							
CITY OF LUBBOCK	WQ10353-02	1 MILE NORTH OF WILSON, TEXAS, COUNTY, TEXAS (HANCOCK FARM SITE)	NITRATE	1/01/90	3A,B , 4,5	E,Q,V	
WUD							
CITY OF WILSON, WELL #4 & #7	1530002		CARBON TETRACHLORIDE	4/19/90	2 , 2A	E,Q,V,2	
MADISON							
PST							
UNKNOWN	091079	HWY 21, MADISONVILLE	GASOLINE	5/09/86	5B , 1A	E,Q	
MARION							
PST							
DUNCAN THOMPSON PETROLEUM	097086	HWY 59, JEFFERSON	GASOLINE	10/29/90	2 , 2A	E,Q	
MARTIN							
PST							
BLOCKER OIL COMPANY	091258	N FRONT, STANTON	GASOLINE	3/20/87	1 , 1A	E,Q	
FINA OIL & CHEMICAL CO	092591	IH 20, STANTON	GASOLINE	2/09/89	2 , 4	E,Q	
TXDOT	099011	N HWY 137, STANTON	GASOLINE, DIESEL	5/20/91	2 , 5	E,Q	
MASON							
PST							
LOEFFLER OIL CO	103069	405 SAN ANTONIO HWY, MASON	GASOLINE	6/01/92	2A , 1A	E,Q	
PIONEER OIL CO	102706	604 SAN ANTONIO, MASON	GASOLINE	5/05/92	2A , 1A	E,Q	
MATAGORDA							
IHW							
HU-MAR CHEMICALS, INC.	31171	PALACIOS	ORGANICS, TOLUENE, DINITROTOLUENE, BENZIDINE, PHTHALATES	7/01/87	4A , 2B	EQ	
PST							
BAY CITY - CITY OF	100730	1217 AVE J, BAY CITY	GASOLINE	11/04/91	2 , 2A	E,Q	
EDCO INC	096454	AVE B, BLESSING	GASOLINE	8/14/90	2 , 3	E,Q	
EDCO INC	098984	2217 7TH ST, BAY CITY	GASOLINE	5/16/91	2B , 3	E,Q	

TABLE 1
GROUND WATER CONTAMINATION CASE DESCRIPTIONS BY COUNTY
TEXAS NATURAL RESOURCE CONSERVATION COMMISSION

NEW FILE CASES NAME	FILE NUMBER	LOCATION	CONTAMINATION DESCRIPTION	DATE	ENFORCEMENT STATUS	DATA QUALITY	SECTION 5.236
MATAGORDA							
PST							
HOUSTON LIGHTING & POWER	098573	FM 521, MATAGORDA	GASOLINE	4/11/91	2 , 6	E,Q	
JONES BACKHOE SERVICE	097649	BUCKS BAYOU RD, BAY CITY	GASOLINE	1/04/91	2B , 3	E,Q	
MATAGORDA COUNTY DRAINAGE D #1	103124	3520 NICHOLS ST, BAY CITY	GASOLINE, DIESEL	6/03/92	2 , 2A	E,Q	
MOISE SIMON ESTATE	096917	1602 7TH ST, BAY CITY	GASOLINE	10/11/90	2 , 2A	E,Q	
PALACIOS ISD	095585	1304 NEWSON BLVD, PALACIOS	GASOLINE, ALCOH FUEL	5/25/90	2 , 3	E,Q	
PRUETT KOONCE PETROLEUM	103963	N HWY 60, BAY CITY	GASOLINE	8/25/92	2 , 2A	E,Q	
SEALAND PRODUCTS	105862	1401 1ST ST, PALACIOS	WASTE OIL	3/11/93	1 , 1A	E,Q	
TEUTSCH CHARLES	102562	3121 7TH ST, BAY CITY	GASOLINE	4/30/92	2 , 2A	E,Q	
THOMAS PETROLEUM CO	091963	1110 HENDERSON PALACIOS, PALACIOS	GASOLINE	6/29/88	2 , 5	E,Q	
MAVERICK							
PST							
ALTA VERDE IND	103271	FM 1021, EAGLE PASS	GASOLINE	6/24/92	2 , 2A	E,Q	
DIAMOND SHAMROCK REF & MKTG CO	099870	1200 MAIN ST, EAGLE PASS	GASOLINE	8/14/91	2 , 2A	E,Q	
FERNANDO MARTINEZ	096976	302 MAIN ST, EAGLE PASS	GASOLINE	10/18/90	2A , 2A	E,Q	
J.F. GROSSENBACHER OIL COMPANY	091869	HWY 277, QUEMADO	GASOLINE	4/15/88	2 , 4	E,Q	
TRAVELERS INSURANCE COMPANY	102943	FM 1665, NORMANDY	DIESEL, UNKNOWN	5/29/92	2B , 3	E,Q	
TXDOT	098733	S HWY 277, EAGLE PASS	GASOLINE	4/24/91	2A , 2A	E,Q	
VILLAREAL RAY	091143	HWY 227, QUEMADO	GASOLINE	10/27/86	5B , 1A	E,Q	
MCCULLOCH							
IHW							
LOADCRAFT, INC.	35046	HWY 377 NORTH, CURTIS FIELD, BRADY	TOLUENE, CHROMIUM	1/01/90	3 , 4	E	
PST							
BRADY CITY OF	092844	HWY 377, BRADY	JET FUEL	4/25/89	2 , 2A	E,Q	
DODDS ANN	103161	N HWY 87, BRADY	GASOLINE	6/29/92	2A , 1A	E,Q	
EPPS GARY/HOLLOWAY RONNIE	103156	210 N BRIDGE, BRADY	GASOLINE	6/24/92	1 , 1A	E,Q	
PETTY BERNARD	094810	1407 S BRIDGE, BRADY	GASOLINE	3/08/90	2 , 2A	E,Q	
* STANLEY MOORE INC	103163	800 S BRIDGE, BRADY	GASOLINE	6/08/94	2 , 3	E,Q	
TXDOT	101850	N HWY 377, BRADY	GASOLINE, DIESEL	3/12/92	2A , 1A	E,Q	
MCLENNAN							
IHW							
IDEAL COMPANY, INC.	31873	2400 MARY STREET, WACO	PENTACHLOROPHENOL, HYDROCARBONS, NAPHTHA	3/29/88	2B , 2	EQV23	
PRECISE HARD CHROME (TEXAS HYDRAULICS)	38542	6613 NORTH 19TH STREET, WACO	CHROMIUM	12/18/91	3B , 2A	E	
U.S. NAVY - MCGREGOR NAS	30056	HWY 84, MCGREGOR, TEXAS	TCE	3/01/93	3A , 2A	E,Q	

TABLE 1
GROUND WATER CONTAMINATION CASE DESCRIPTIONS BY COUNTY
TEXAS NATURAL RESOURCE CONSERVATION COMMISSION

NEW FILE CASES NAME	FILE NUMBER	LOCATION	CONTAMINATION DESCRIPTION	DATE	ENFORCEMENT STATUS	DATA QUALITY	SECTION 5.236

MCLENNAN							
PCD							
PRECISE HARD CHROME COMPANY	38542	6613 NORTH 19TH STREET, WACO, TX	HEXAVALENT CHROMIUM	1/03/92	2C , 2A,4	E,Q,V,2,3	
PST							
AMERICAN BANK OF WACO	102399	3218 BELLMEAD DR, WACO	GASOLINE	4/27/92	2A , 2A	E,Q	
AWAY MARKETING	093315	318 HEWITT DR, HEWITT	GASOLINE	7/27/89	2 , 2A	E,Q	
BURGESS MARKETING	097031	4716 BOSQUE BLVD, WACO	GASOLINE	10/24/90	5B , 1A	E,Q	
BURGESS MARKETING	097032	300 LASALLE, WACO	GASOLINE	10/24/90	2A , 1A	E,Q	
BURGESS MARKETING	097033	825 W WACO DR, WACO	GASOLINE	10/24/90	1 , 1A	E,Q	
BURGESS MARKETING	097035	2004 BELLMEAD DR, WACO	GASOLINE	10/24/90	5B , 1A	E,Q	
BURGESS MARKETING	097036	FM 1637, WACO	GASOLINE	10/24/90	5B , 1A	E,Q	
* CENTX AG SUPPLY	108994	HWY 317, CRAWFORD	GASOLINE	1/24/95	2A , 1A	E,Q	
DIAMOND SHAMROCK REF & MKTG CO	099736	1724 S VALLEY MILLS, WACO	GASOLINE	8/06/91	2 , 3	E,Q	
DIAMOND SHAMROCK REF & MKTG CO	099737	1601 S JACK KULGENT FWY, WACO	GASOLINE	8/15/91	2B , 3	E,Q	
DIAMOND SHAMROCK REF & MKTG CO	099738	LOOP 340, WACO	GASOLINE	8/06/91	2 , 2A	E,Q	
DIAMOND SHAMROCK REF & MKTG CO	099743	2233 AIR BASE RD, LACY LAKEVIEW	GASOLINE	8/06/91	2A , 2A	E,Q	
DIAMOND SHAMROCK REF & MKTG CO	099750	6312 N IH 35, NORTHCREST	GASOLINE	8/06/91	2A , 6	E,Q	
DIAMOND SHAMROCK REF & MKTG CO	099752	1234 N 18TH, WACO	GASOLINE	8/06/91	2 , 4	E,Q	
DIAMOND SHAMROCK REF & MKTG CO	099753	1701 FM 1695, WACO	GASOLINE	8/06/91	2 , 4	E,Q	
DIAMOND SHAMROCK REF & MKTG CO	099755	5025 N 19TH, WACO	GASOLINE	8/06/91	2 , 6	E,Q	
DIAMOND SHAMROCK REF & MKTG CO	099756	1624 W WACO DR, WACO	GASOLINE	8/06/91	2 , 2A	E,Q	
DIAMOND SHAMROCK REF & MKTG CO	099757	301 LASALLE, WACO	GASOLINE	8/06/91	2 , 4	E,Q	
DIAMOND SHAMROCK REF & MKTG CO	099758	901 S 5TH ST, WACO	GASOLINE	8/06/91	2A , 2A	E,Q	
DIAMOND SHAMROCK REF & MKTG CO	099761	1800 S 5TH, WACO	GASOLINE	8/06/91	2 , 2A	E,Q	
EDDINS WALCHER CO	093383	20 FM 2196, TOKIO	GASOLINE	8/03/89	2 , 2A	E,Q	
EXXON COMPANY USA	096115	4325 W WACO DR, WACO	GASOLINE	7/10/90	2 , 2A	E,Q	
EXXON COMPANY USA	096121	5801 BOSQUE BLVD, WACO	GASOLINE	7/11/90	2 , 4	E,Q	
EXXON COMPANY USA	107047	1020 S 5TH ST, WACO	GASOLINE	8/09/93	2A , 2A	E,Q	
GIFFORD-HILL INC	098388	1200 E WEBSTER, WACO	GASOLINE	3/27/91	2 , 2A	E,Q	
MARTIN LINEN SUPPLY	102276	1250 S DUTTON, WACO	DIESEL	4/23/92	2 , 3	E,Q	
MCLENNAN COUNTY DEPT OF ED	094887	MAIN, RIESEL	GASOLINE	3/15/90	2A , 2A	E,Q	
* MID-TEX LEASING	104308	5636 FRANKLIN, WACO	DIESEL	9/09/92	2 , 2A	E,Q	
SERVION INC	094135	7377 AIRPORT DR, WACO	UNKNOWN	12/21/89	2 , 5	E,Q	
SOUTHLAND CORPORATION	092121	421 S 9TH ST, WACO	GASOLINE	9/01/88	2 , 6	E,Q	
SOUTHLAND CORPORATION	092608	600 S 11TH ST, WACO	GASOLINE	2/08/89	2 , 3	E,Q	
SOUTHLAND CORPORATION	092610	1200 LASALLE AVE, WACO	GASOLINE	2/08/89	2 , 4	E,Q	
SOUTHLAND CORPORATION	092627	3031 ROBINSON, WACO	GASOLINE	2/08/89	2 , 3	E,Q	

TABLE 1
GROUND WATER CONTAMINATION CASE DESCRIPTIONS BY COUNTY
TEXAS NATURAL RESOURCE CONSERVATION COMMISSION

NEW FILE	FILE	LOCATION	CONTAMINATION	DATE	ENFORCEMENT	DATA	SECTION
CASES NAME	NUMBER		DESCRIPTION		STATUS	QUALITY	5.236
MCLENNAN							
PST							
* TEXAS STATE TECHNICAL INSTITUT	100174	3801 CAMPOS DR, WACO	GASOLINE, DIESEL	4/11/94	2 , 2A	E,Q	
UNION PACIFIC RAILROAD CO	094387	3700 KATY LN, BELLMEAD	DIESEL	1/23/90	2 , 2A	E,Q	
UNKNOWN	091560	1724 VALLEY MILLS, WACO	GASOLINE	11/05/87	5B , 1A	E,Q	
UNKNOWN	091682	116 FRONT ST, MART	GASOLINE	2/08/88	2 , 2A	E,Q	
* US POSTAL SERVICE	108414	430 W HWY 6, WACO	WASTE OIL	8/23/94	2A , 1A	E,Q	
WACO CITY OF	096259	324 COLCORD, WACO	GASOLINE, DIESEL	7/27/90	1 , 1A	E,Q	
MEDINA							
IHW							
GARY AEROSPACE	32159	HONDO AIRFIELD, HONDO	CR, PB, CD, AS, VOCS, BTX, CHLORINATED HYDROCARBONS	5/03/85	3 , 2	V1	
TEXAS OIL SALVAGE	40777	2 MI SE OF NATALIA IN MEDINA CITY	VOLATILES	10/01/91	3B , 2A	E	
PST							
* W T LEATHERWOOD	102304	710 N TEEL, DEVINE	GASOLINE	4/22/92	2A , 1A	E,Q	
WINKLER PARTNERS	097820	2005 19TH ST, HONDO	GASOLINE	1/25/91	2 , 3	E,Q	
MIDLAND							
IHW							
CENTRILIFT-HUGHES SERVICES	67488	2065 MARKET ST., MIDLAND	TPH, CHLORINATED SOLVENTS, BTEX	2/12/91	2A , 2A	EQV	
DOWELL SCHLUMBERGER - MIDLAND	33591	HWY 80, MIDLAND	ORGANICS, ARSENIC, CHLORINAT ED HYDROCARBONS	12/29/89	3B , 4	EQ	
ELECTRO CHEM	31220	HWY 80, BETWEEN MIDLAND AND ODESSA	CHROMIUM	6/20/85	2C , 1	EQ	
KAY & KOMPANY ELECTRIC	52161	704 S. JOHNSTON STREET, MIDLAND	PCBS, OILS, SOLVENTS	10/01/83	2B , 2A	E	
KAY AND KOMPANY (GENERAL ELEC)	52086	704 S. JOHNSTON STREET, MIDLAND, TX	ORGANICS	12/20/93	0 , 1	E,Q,V	
PETROLITE CORPORATION-MIDLAND	30698	I 20 & FM 1788, MIDLAND	ORGANICS	12/19/86	2C , 2A	EQV23	
RED SNAPPER REAMERS	39508	2700 WEST FRANCIS, MIDLAND	DICHLOROETHANE, CHLOROFORM, CARBON TETRACHLORIDE, DICHLOROETHENE	3/01/91	2B , 2	EQ	
TRI CITY BEVERAGES	52102	2101 MARKET ST., MIDLAND	VOC'S, GASOLINE, TPH	3/05/90	2B , 2A	E,Q,V	
PST							
AVION FLIGHT CENTER	103078	MIDLAND INT AIRPORT, MIDLAND	JET FUEL	6/09/92	2 , 6	E,Q	
CHAPARRAL CARS INC	097667	6605 S HWY 349, MIDLAND	GASOLINE	1/08/91	2 , 2A	E,Q	
CHEVRON USA INC	092351	TANK FARM, MIDLAND	GASOLINE	12/02/88	2 , 4	E,Q	
CHEVRON USA INC	092994	4401 N WADLEY, MIDLAND	GASOLINE	5/23/89	2 , 4	E,Q	
CITY OF MIDLAND	094819	500 N CARVER AVE, MIDLAND	GASOLINE, DIESEL	3/08/90	2A , 2A	E,Q	

TABLE 1
GROUND WATER CONTAMINATION CASE DESCRIPTIONS BY COUNTY
TEXAS NATURAL RESOURCE CONSERVATION COMMISSION

NEW FILE CASES NAME	FILE NUMBER	LOCATION	CONTAMINATION DESCRIPTION	DATE	ENFORCEMENT STATUS	DATA QUALITY	SECTION 5.236

MIDLAND							
PST							
EXXON COMPANY USA	093066	301 ANDREWS, MIDLAND	GASOLINE	6/08/89	2A , 2A	E,Q	
EXXON COMPANY USA	099053	702 W WALL ST, MIDLAND	GASOLINE, WASTE OIL	5/23/91	2 , 4	E,Q	
EXXON COMPANY USA	100828	661 E FRONT ST, MIDLAND	GASOLINE	11/27/91	2A , 2A	E,Q	
EXXON COMPANY USA	100878	3603 W WALL ST, MIDLAND	GASOLINE	12/02/91	2A , 2A	E,Q	
HINKEL DISTRIBUTING CO	093342	2300 WADLEY, MIDLAND	UNKNOWN	8/01/89	2 , 2A	E,Q	
HINKEL DISTRIBUTING CO	095055	3301 N MIDKIFF, MIDLAND	GASOLINE	3/28/90	1 , 1A	E,Q	
JOHNSON TED	096289	2200 W FRONT ST, MIDLAND	GASOLINE	7/31/90	2 , 2A	E,Q	
KENT DISTRIBUTORS	091700	3310 W WALL, MIDLAND	DIESEL	2/16/88	2A , 2A	E,Q	
KENT DISTRIBUTORS	091718	3314 LOOP 250, MIDLAND	GASOLINE	2/16/88	5B , 3	E,Q	
MACHEN CONTRACTING INC	095045	3718 E HWY 158, MIDLAND	DIESEL	3/28/90	2A , 2A	E,Q	
MCCLATCHY BROS INC	103526	3901 W INDUSTRIAL, MIDLAND	GASOLINE, DIESEL	7/22/92	2A , 1A	E,Q	
MIDLAND 66 OIL CO INC	096251	1612 GARDEN CITY HWY, MIDLAND	GASOLINE, WASTE OIL	7/26/90	1 , 1A	E,Q	
MIDLAND CITY OF	095049	600 N CARVER, MIDLAND	WASTE OIL	3/28/90	2A , 2A	E,Q	
MIDLAND COLLEGE	098079	3600 N GARFIELD, MIDLAND	GASOLINE	2/25/91	2 , 2A	E,Q	
MIDLAND COUNTY	097668	200 S HENDERSON BLVD, MIDLAND	GASOLINE	1/08/91	1 , 1A	E,Q	
PERMIAN CORP	098876	GARDEN CITY HWY, MIDLAND	DIESEL	5/09/91	2 , 3	E,Q	
RENAISSANCE PARK , INC.	100724	4340 W ILLINOIS AVE, MIDLAND	UNKNOWN	11/21/91	2 , 2A	E,Q	
ROGERS FORD SALES	098539	4200 W HWY 80, MIDLAND	WASTE OIL	4/08/91	2A , 2A	E,Q	
SANCHEZ ESTATE	091272	IH 20, MIDLAND	UNKNOWN	3/13/87	5B , 3	E,Q	
SOUTHLAND CORP	106915	900 S BIG SPRING, MIDLAND	GASOLINE	8/03/93	2A , 1A	E,Q	
SOUTHLAND CORP	106916	4601 N AVE A, MIDLAND	GASOLINE	8/03/93	2A , 1A	E,Q	
SOUTHLAND CORP	106962	4325 ANDREWS HWY, MIDLAND	GASOLINE	8/03/93	2A , 2A	E,Q	
SOUTHLAND CORP	107577	2111 W WALL, MIDLAND	GASOLINE	12/22/93	2A , 1A	E,Q	
SOUTHLAND CORPORATION	097310	1112 S MIDLAND DR, MIDLAND	GASOLINE	11/26/90	2 , 4	E,Q	
SOUTHWESTERN BELL TELEPHONE CO	096434	305 N MIDLAND DR, MIDLAND	DIESEL	8/13/90	2 , 2A	E,Q	
TEXACO INC	098764	501 N BAIRD, MIDLAND	GASOLINE	4/30/91	2A , 2A	E,Q	
TEXACO MARKETING & REFINING	091364	3301 ANDREWS HWY, MIDLAND	GASOLINE	6/25/87	2 , 3	E,Q	
TEXACO REFINING & MARKETING	091694	701 N BIG SPRINGS, MIDLAND	GASOLINE	5/26/87	2 , 4	E,Q	
TEXACO REFINING & MARKETING	097893	3300 N MIDKIFF, MIDLAND	GASOLINE	2/01/91	2A , 2A	E,Q	
TEXACO REFINING & MARKETING	099664	2200 W WALL, MIDLAND	GASOLINE, WASTE OIL	7/31/91	2 , 2A	E,Q	
TEXAS PLASTICS INDUSTRIES	096819	S INDUSTRIAL LOOP, MIDLAND	WASTE OIL	10/01/90	2 , 5	E,Q	
TOWN & COUNTRY FOOD STORES	100181	3115 GARDEN CITY HWY, MIDLAND	GASOLINE	11/12/91	2 , 4	E,Q	
UNKNOWN	091534	111 W OAK, MIDLAND	GASOLINE	11/13/87	5B , 1A	E,Q	
UNKNOWN	093525	10400 W IH 20, MIDLAND	UNKNOWN	9/06/89	2 , 3	E,Q	
WESTINGHOUSE ELECTRIC CORP	107363	MAIN, MIDLAND	GASOLINE	11/22/93	2A , 2A	E,Q	

TABLE 1
GROUND WATER CONTAMINATION CASE DESCRIPTIONS BY COUNTY
TEXAS NATURAL RESOURCE CONSERVATION COMMISSION

NEW FILE CASES NAME	FILE NUMBER	LOCATION	CONTAMINATION DESCRIPTION	DATE	ENFORCEMENT STATUS	DATA QUALITY	SECTION 5.236
MILAM							
IHW							
ALCOA - ROCKDALE WORKS	30132	SOUTH TERMINUS OF FM 1786, MILAM CO	FLOURIDE, CYANIDE	11/26/90	2A , 1B	E	
WALLED LAKE DOOR COMPANY	NONE	INDUSTRIAL DRIVE, CAMERON, TX	VOC'S	2/22/93	0 , 1	E,Q,V	
PST							
CIRCLE K CORP	101123	902 N TRAVIS, CAMERON	GASOLINE	12/09/91	2 , 2A	E,Q	
SOUTHLAND CORPORATION	091915	902 N TRAVIS, CAMERON	GASOLINE	6/07/88	2 , 4	E,Q	
UNKNOWN	091486	600 N FANNIN, CAMERON	GASOLINE	10/07/87	5B , 1A	E,Q	
MITCHELL							
IHW							
COL-TEX REFINERY (FINA OIL & CHEMICAL)	39909	HWY 80 2 MI WEST OF COLORADO CITY	PETROLEUM HYDROCARBONS	9/30/91	2B , 2A	EQ	
* DOWELL SCHLUMBERGER - COLORADO CITY	33589		BTEX, TPH, VOC'S	11/01/89	3B , 3	EQV12	
PCD							
COL-TEX STATE SUPERFUND SITE		SH 377, COLORADO CITY	PETROLEUM HYDROCARBONS	9/15/91	3 , 2	E,Q,V,1,2,3	
PST							
COLORADO CITY CITY OF	095243	777 CENTRAL, COLORADO CITY	GASOLINE	4/18/90	2 , 4	E,Q	
COLORADO CITY CITY OF	095376	MUNICIPAL AIRPORT, COLORADO CITY	GASOLINE	5/04/90	1 , 1A	E,Q	
COLORADO CITY ISD	094069	312 E 12TH, COLORADO CITY	UNKNOWN	12/08/89	2 , 2A	E,Q	
COLORADO CITY OF	095242	1444 WESTPOINT, COLORADO CITY	GASOLINE	4/18/90	2 , 2A	E,Q	
COLORADO CITY OF	095244	HWY 163, COLORADO CITY	GASOLINE	4/18/90	2 , 2A	E,Q	
COLORADO CITY OF	095308	180 W 3RD ST, COLORADO CITY	GASOLINE	4/27/90	1 , 1A	E,Q	
D & S CORNER STORE	098065	IH 20, WESTBROOK	GASOLINE	2/22/91	2 , 2A	E,Q	
LORAIN ISD	095309	800 S LOOBY, LORAIN	GASOLINE	4/27/90	2A , 2A	E,Q	
PARKS OIL CO	101589	IH 20, COLORADO CITY	GASOLINE	4/30/92	2A , 2A	E,Q	
PMSI	103337	IH 20, COLORADO CITY	GASOLINE	8/06/92	2A , 1A	E,Q	
TU ELECTRIC	095550	HWY 163, COLORADO CITY	DIESEL	5/21/90	2 , 4	E,Q	
MONTAGUE							
PST							
BOWIE ISD SCHOOLS	097292	508 LAMB ST, BOWIE	GASOLINE	11/20/90	2A , 1A	E,Q	
COCA COLA ENTERPRISES INC	092775	105 WICHITA ST, BOWIE	UNKNOWN	3/31/89	2 , 6	E,Q	
TX DOT	101727	HWY 175, NOCONA	GASOLINE, DIESEL	2/07/92	2A , 1A	E,Q	
* TXDOT	108532	318 CLAY ST, NOCONA	GASOLINE, DIESEL	10/07/94	2A , 1A	E,Q	
WHITE PAUL	100743	603 E WISE, BOWIE	GASOLINE	11/01/91	5B , 1A	E,Q	
WUD							
GOLDBERG HIGH SCHOOL	1690014		1,1-DICHLOROETHYLENE, 1,1-	10/23/91	2 , 2B	E,Q,V,2	

TABLE 1
GROUND WATER CONTAMINATION CASE DESCRIPTIONS BY COUNTY
TEXAS NATURAL RESOURCE CONSERVATION COMMISSION

NEW FILE CASES NAME	FILE NUMBER	LOCATION	CONTAMINATION DESCRIPTION	DATE	ENFORCEMENT STATUS	DATA QUALITY	SECTION 5.236
MONTAGUE							
WUD							
MONTGOMERY							
IHW							
BURCH PITS, CHARLIE	40000	3.5 MI SOUTH OF SPRING	HYDROCARBONS	6/26/89	2B , 2A	EQ	
EXXON CO USA - CONROE	23417	CRIGHTON RD AND IH-45, CONROE	PCP,TPH,DIOXINS	5/24/90	2B , 4	E	
FRIENDSWOOD DEVELOPMENT COMPANY	52149	SORTERS-MCCLELLAN ROAD, NORTH OF HOUSTON	PHENOLICS, ORGANICS	1/02/86	2A , 2	EQV3	
MSW							
* CITY OF CONROE: MW-9.	MSW00081A	LOOP 336, 2 MI. NE OF CONROE; 1.3 MI. FROM LOOP 336 AND SH 105 INTERSECTION.	1,1-DICHLOROETHANE, TCE, AND BTEX COMPOUNDS.	7/05/93	2B , 2A	E,Q,V,2	
CITY OF WILLIS: MW-7 AND MW- 8.	MSW00706 & 1901	NE OF WILLIS, APPROX. 1 MI. NE OF CITY CENTER, ADJ. TO AND ON THE NW SIDE OF MT. ZION RD., WILLIS, TX.	TDS AND CL.	6/26/89	2B , 2B	E,Q,V,1,2	
PCD							
UNITED CREOSOTING COMPANY (OUT OF BUSINESS)		HILBIG RD AND 2ND ST, CONROE UNITED CREOSOTING WOOD PRESERVING SUPERFUND SITE	PENTACHLOROPHENOL, NAPTHALENE	8/01/85	5A , 3	E,Q,V,2,3	
PST							
CHEVRON USA INC	094811	309 N FRAZIER, CONROE	GASOLINE	3/08/90	2 , 3	E,Q	
CHEVRON USA INC	098349	710 SAWDUST RD, THE WOODLANDS	GASOLINE	3/25/91	2 , 2A	E,Q	
CLUB CORP OF AMERICA	100322	1000 APRIL SOUND BLVD, MONTGOMERY	GASOLINE	8/27/92	2A , 2A	E,Q	
CONROE ISD	093632	108 GLADSTELL, CONROE	WASTE OIL	9/27/89	2 , 2A	E,Q	
CORNERSTONE SAVINGS	094938	FM 1314, PORTER	GASOLINE	3/21/90	2A , 2A	E,Q	
DIAMOND SHAMROCK REF & MKTG CO	091666	3010 W DAVIS, CONROE	GASOLINE	2/16/88	2 , 3	E,Q	
DIAMOND SHAMROCK REF & MKTG CO	094205	812 W DAVIS, CONROE	GASOLINE	1/13/89	2 , 3	E,Q	
EMERALD MARKETING CO (EMRO)	092241	8901 IH 45, CONROE	GASOLINE, DIESEL	10/24/88	2 , 4	E,Q	
EXXON COMPANY USA	091049	530 FM 1314, PORTER	GASOLINE	10/16/85	2 , 4	E,Q	
EXXON COMPANY USA	095674	2300 BUCKTHORNE, THE WOODLANDS	GASOLINE	6/05/90	2A , 6	E,Q	
EXXON COMPANY USA	099813	26914 IH 45, OAK RIDGE NORTH	GASOLINE	8/08/91	2 , 3	E,Q	
FIRST INTERSTATE BANK	093143	615 W DAVIS ST, CONROE	GASOLINE	7/14/89	2 , 3	E,Q	
KP OIL CO	104055	1519 S IH 45, CONROE	UNKNOWN	9/03/92	2A , 1A	E,Q	
KP OIL CO	104056	1519 S IH 45, CONROE	UNKNOWN	9/03/92	2A , 1A	E,Q	
MAXWELL ENERGY COMPANY	096871	214 E DAVIS, CONROE	GASOLINE	10/05/90	5B , 1A	E,Q	
MCCRAY GEORGE	091928	201-B PINWOOD, CONROE	GASOLINE	6/09/88	2A , 1A	E,Q	
MOBIL OIL CORP	102446	1395 MANY PINES, THE WOODLANDS	GASOLINE	4/01/92	2A , 2A	E,Q	
MOBIL OIL CORP	102464	4725 W PANTHER CREEK DR, THE WOODLANDS	GASOLINE	4/06/92	2 , 6	E,Q	

TABLE 1
GROUND WATER CONTAMINATION CASE DESCRIPTIONS BY COUNTY
TEXAS NATURAL RESOURCE CONSERVATION COMMISSION

NEW CASES	FILE NAME	FILE NUMBER	LOCATION	CONTAMINATION DESCRIPTION	DATE	ENFORCEMENT STATUS	DATA QUALITY	SECTION 5.236
MONTGOMERY								
	PST							
	NATIONAL CONVENIENCE STORES	091901	105 NAVAHOE, CONROE	UNKNOWN	5/25/88	2, 2A	E,Q	
	NATIONAL CONVENIENCE STORES	092174	HWY 149, MONTGOMERY	GASOLINE	9/29/88	2A, 2A	E,Q	
	PEET MATINA	093533	3802 HWY 105, CONROE	UNKNOWN	9/06/89	2, 2A	E,Q	
	STAR ENTERPRISE	098333	310 IH 45, CONROE	GASOLINE	3/22/91	2A, 6	E,Q	
	TENNECO OIL INC	092215	1101 W LOOP 336, CONROE	UNKNOWN	10/20/88	2, 2A	E,Q	
	TENNECO OIL INC	092336	FM 1488, CONROE	GASOLINE	12/08/88	2B, 3	E,Q	
	WALDEN ON LAKE CONROE	095269	12050 MELVILLE RD, MONTGOMERY	GASOLINE	4/19/90	2, 2A	E,Q	
MOORE								
	IHW							
	DIAMOND SHAMROCK - MCKEE	30871	5 MI SOUTH OF TOWN, SUNRAY	ORGANICS, LEAD	2/25/92	2, 1A	EQ	
	PST							
	FIRST STATE BANK OF DUMAS	096903	HWY 287, CACTUS	GASOLINE, DIESEL	10/09/90	2A, 2A	E,Q	
	JACK OLDHAM OIL CO	095193	423 S DUMAS AVE, DUMAS	GASOLINE	4/10/90	1, 1A	E,Q	
	OLDHAM JACK OIL INC	098618	1ST, DUMAS	GASOLINE	4/15/91	2, 3	E,Q	
	WPA							
	A. J. HARRIS FARM	NO PERMIT	SECTION 39, BLOCK 2T, TN&O SURVEY, MOORE COUNTY, TX.	NITRATE	1/01/89	1A,B, 2B	E,Q,V	
MORRIS								
	IHW							
	REILLY INDUSTRIES	30660	HWY. 259, LONE STAR	PHENOLS, CREOSOTE	3/01/89	2B, 2A	E	
	* SOUTHWESTERN ELECTRIC POWER	31086	3 MILES EAST OF PITTSBURG	TPH, BTEX	3/31/94	2B, 1A	EQV	
	PST							
	HAWKINS NOEL	092592	LOTS 6&7 CITY BLK 1, NAPLES	GASOLINE	2/14/89	2A, 1A	E,Q	
	LONE STAR STEEL	092538	S HWY 259, LONE STAR	UNKNOWN	1/31/89	2A, 1A	E,Q	
	NAPLES KWIK STOP INC	103318	HWY 67, NAPLES	GASOLINE	6/10/92	5B, 1A	E,Q	
	NIBLETT OIL COMPANY	104964	104 N MAIN ST, OMAHA	GASOLINE	11/09/92	2, 3	E,Q	
MOTLEY								
	PST							
	DAVIS INC	098447	1201 BAILEY ST, MATADOR	DIESEL	4/03/91	2, 2A	E,Q	
	DAVIS OIL COMPANY	092723	BOX 417, ROARING SPRINGS	GASOLINE	3/23/89	5B, 3	E,Q	
NACOGDOCHES								
	IHW							
	RED T COIL CO. (COLEMAN CO)	37143	5004 SOUTH ST., NACOGDOCHES	CHLORONATED SOLVENTS, GASOLINE CONST.	7/01/89	2B, 4	EQV	

TABLE 1
GROUND WATER CONTAMINATION CASE DESCRIPTIONS BY COUNTY
TEXAS NATURAL RESOURCE CONSERVATION COMMISSION

NEW FILE CASES NAME	FILE NUMBER	LOCATION	CONTAMINATION DESCRIPTION	DATE	ENFORCEMENT STATUS	DATA QUALITY	SECTION 5.236

NACOGDOCHES							
PST							
BAKER JERRY	092854	1629 SOUTH ST, NACOGDOCHES	GASOLINE	4/25/89	2 , 2A	E,Q	
CARL MONK	100267	309 MOUND ST, NACOGDOCHES	GASOLINE, WASTE OIL	11/07/91	2A , 2A	E,Q	
CIRCLE K CORP	093455	1516 E MAIN, NACOGDOCHES	GASOLINE	8/18/89	2 , 2A	E,Q	
DENNY OIL CO	092341	1501 NORTH ST, NACOGDOCHES	GASOLINE	11/22/88	2 , 3	E,Q	
DENNY OIL CO	097704	FM 225, CUSHING	GASOLINE, WASTE OIL	1/10/91	2A , 1A	E,Q	
DENNY OIL CO	102309	3101 SOUTH ST, NACOGDOCHES	GASOLINE, DIESEL	3/27/92	2A , 1A	E,Q	
EVANS JERRY	095612	HWY 7, NACOGDOCHES	GASOLINE	5/31/90	1 , 1A	E,Q	
LACEY H A PETROLEUM INC	091499	SMITH ST, NACOGDOCHES	GASOLINE	10/27/87	2 , 2A	E,Q	
M & M MINIT MARKET INC #2	103685	M & M MINIT MARKET INC #2, NACOGDOCHES	GASOLINE	7/29/92	1 , 1A	E,Q	
MOORE SUPPLY CO	104655	120 BREMOND, NACOGDOCHES	GASOLINE	6/14/93	2A , 1A	E,Q	
MORGAN OIL CO	097703	314 E SPRADLEY ST, NACOGDOCHES	GASOLINE, DIESEL	1/10/91	2A , 2A	E,Q	
REED DISTRIBUTING CO	104936	409 BREMOND, NACOGDOCHES	UNKNOWN	10/23/92	2A , 1A	E,Q	
RUBAL PEARL	099260	1501 N DOUGLAS RD, NACOGDOCHES	GASOLINE, DIESEL	6/14/91	2A , 2A	E,Q	
SOUTHLAND CORPORATION	092577	1612 SOUTH ST, NACOGDOCHES	GASOLINE	2/13/89	2 , 4	E,Q	
SOUTHLAND CORPORATION	092578	1504 NORTH ST, NACOGDOCHES	GASOLINE	2/13/89	2 , 4	E,Q	
SSJ INVESTMENT LTD	102819	1700 SW STALLINGS DR, NACOGDOCHES	GASOLINE	5/01/92	5B , 1A	E,Q	
TEXAS FARM PRODUCTS	092435	915 FREDONIA, NACOGDOCHES	GASOLINE	12/23/88	2 , 2A	E,Q	
TEXAS FARM PRODUCTS	101639	915 S FREDONIA ST, NACOGDOCHES	WASTE OIL	2/06/92	2 , 2A	E,Q	
TEXAS FARM PRODUCTS	104654	613 W MAIN, NACOGDOCHES	GASOLINE	10/19/92	2A , 1A	E,Q	
TEXAS FARM PRODUCTS CO	103487	915 S FREDONIA, NACOGDOCHES	DIESEL	6/24/92	2 , 2A	E,Q	
TIM KIL CO INC	103932	5707 NORTH ST, NACOGDOCHES	DIESEL	7/26/92	2A , 1A	E,Q	
TOTAL PETROLEUM INC	100335	3220 SOUTH ST, NACOGDOCHES	GASOLINE	10/23/91	2 , 2A	E,Q	
TX DOT	095141	HWY 21, NACOGDOCHES	GASOLINE	4/04/90	2A , 1A	E,Q	
TYSON FOODS	102160	2208 SE STALLINGS DR, NACOGDOCHES	DIESEL	3/19/92	2 , 2A	E,Q	
NAVARRO							
IHW							
CHEVRON U.S.A. INC. - DAWSON TERMINAL	31863	STATE HWY. 31-E ABOUT 1 MI NE OF DAWSON	BTEX,TPH	3/30/87	3B , 4	EQ	
* JETCO CHEMICAL COMPANY	32187	EAST HIGHWAY 31, CORSICANA	AMMONIA	11/10/93	2B , 4	EQV	
PST							
BLACKLAND OIL COMPANY	092929	IH 45, CORSICANA	GASOLINE	5/11/89	2A , 1A	E,Q	
CHAPEL HILL CONSTRUCTION CORP OF ENGINEERS CESWF-ED-GG	105574 094166	2201 S HWY 75, CORSICANA NAVARRO MILLS LAKE, NAVARRO MILLS	DIESEL GASOLINE	1/22/93 12/27/89	2A , 1A 2A , 2A	E,Q E,Q	
CORSICANA CITY OF	106607	NAVARRO RD, CORSICANA	AV-GAS	5/19/93	2A , 1A	E,Q	
CORSICANA NATIONAL BANK	092984	222 S 7TH ST, CORSICANA	GASOLINE	5/18/89	2 , 2A	E,Q	

TABLE 1
GROUND WATER CONTAMINATION CASE DESCRIPTIONS BY COUNTY
TEXAS NATURAL RESOURCE CONSERVATION COMMISSION

NEW FILE CASES NAME	FILE NUMBER	LOCATION	CONTAMINATION DESCRIPTION	DATE	ENFORCEMENT STATUS	DATA QUALITY	SECTION 5.236
NAVARRO							
PST							
CORSICANA NATIONAL BANK	102616	HWY 31, KERENS	GASOLINE, UNKNOWN	4/17/92	2, 2A	E,Q	
CORSICANA NATIONAL BANK	102965	2901 W 7TH ST, CORSICANA	GASOLINE	5/14/92	2, 2A	E,Q	
DYESS BILL	092985	103 N 7TH ST, CORSICANA	GASOLINE	5/18/89	1, 1A	E,Q	
FDIC C/O AMRESKO MGMT INC	097348	301 W COLLIN, CORSICANA	GASOLINE	11/29/90	2A, 2A	E,Q	
GRAVES BILLY	103765	123 N 7TH, CORSICANA	UNKNOWN	7/13/92	5B, 1A	E,Q	
HARMAN, NELLE S. & OTHERS	093217	521 7TH, CORSICANA	UNKNOWN	7/06/89	2, 4	E,Q	
RESOLUTION TRUST CORP	098344	1107 W 7TH AVE, CORSICANA	GASOLINE	3/25/91	2, 2A	E,Q	
REYNOLDS CHARLES	092986	104 N 7TH ST, CORSICANA	GASOLINE	5/18/89	1, 1A	E,Q	
RYDER TRUCK RENTAL INC	106315	1890 S HWY 75, CORSICANA	DIESEL, WASTE OIL	4/19/93	2A, 1A	E,Q	
SOUTHLAND CORPORATION	091779	E HWY 31, CORSICANA	GASOLINE	3/25/88	2, 3	E,Q	
SOUTHLAND CORPORATION	092630	1139 W 7TH AVE, CORSICANA	GASOLINE	2/08/89	2, 4	E,Q	
THOMAS JACK	096710	628 S 7TH ST, CORSICANA	UNKNOWN	9/17/90	2, 2A	E,Q	
TX DOT	097047	3513 W 7TH AVE, CORSICANA	GASOLINE	10/25/90	2, 2A	E,Q	
TX DOT	097048	3513 W 7TH AVE, CORSICANA	GASOLINE	10/25/90	2A, 2A	E,Q	
UNKNOWN	098901	2821 W 7TH AVE, CORSICANA	GASOLINE	5/10/91	2A, 2A	E,Q	
* WALMART STORES INC	108119	3500 W 7TH ST, CORSICANA	WASTE OIL	6/17/94	, 6	E,Q	
WINTERS OIL CO	093097	300 S 7TH ST, CORSICANA	UNKNOWN	6/13/89	5B, 1A	E,Q	
NEWTON							
PST							
E TEX OIL CO	091005	7 HWY 87, NEWTON	GASOLINE	6/09/83	2A, 2A	E,Q	
NOLAN							
IHW							
GULF REFINERY (FORMERLY ENRON)	52139	W OF SH 70, S OF I-20, SWEETWATER	BENZENE,XYLENE,HYDROCARBON S	6/30/88	2C, 2	EQV23	
PST							
EXXON COMPANY USA	097650	IH 20, SWEETWATER	GASOLINE, DIESEL	1/04/91	2A, 2A	E,Q	
MCCORMICK MARKETING	093537	BROADWAY, SWEETWATER	GASOLINE	9/06/89	2, 2A	E,Q	
STANLEY MORRIS	099822	1509 LAMAR ST., SWEETWATER	GASOLINE, DIESEL	8/09/91	2, 3	E,Q	
STROMAN OIL COMPANY	091144	UNKNOWN, MARYNEAL	GASOLINE	6/18/86	5B, 1A	E,Q	
WATTS SPEIGHT	094440	1209 HAILEY, SWEETWATER	GASOLINE	1/26/90	2, 2A	E,Q	
NUECES							
IHW							
AMERADA HESS CORP.	39033	1802 POTH LANE, CORPUS CHRISTI	HYDROCARBONS; BTEX	7/12/90	2B, 3	E	
AMERICAN CHROME & CHEMICALS	31661	3800 BUDDY LAWRENCE DR, CORPUS CHRISTI	CHROME, HYDROCARBONS	1/01/80	3B, 4	E	
CELANESE ENGINEERING,INC.	30084	ONE MILE SOUTHWEST OF BISHOP ON US 77, TEXAS	ORGANICS, METALS	2/24/87	3A, 5	E,Q,V,2,3	

TABLE 1
GROUND WATER CONTAMINATION CASE DESCRIPTIONS BY COUNTY
TEXAS NATURAL RESOURCE CONSERVATION COMMISSION

NEW CASES	FILE NAME	FILE NUMBER	LOCATION	CONTAMINATION DESCRIPTION	DATE	ENFORCEMENT STATUS	DATA QUALITY	SECTION 5.236
NUECES								
IHW								
			CP50123					
	CHEMICAL WASTE MGMT - CORPUS CHRISTI	32325	6901 GREENWOOD, CORPUS CHRISTI	PHENOL, CHLOROFORM, CARBON TET, TOLUENE, ETHYL BENZENE, TCE	3/07/94	3A , 5	E	
	CITGO (CHAMPLIN PETROLEUM)	30532	1801 NUECES BAY BLVD., CORPUS CHRISTI	HYDROCARBONS	1/23/85	2C , 4	E,Q	
	CITGO PETROLEUM CORP-DEEP SEA TERMINAL	32501	CANTWELL LANE, CORPUS CHRISTI	HYDROCARBONS/NAPHTHA	12/06/89	2B , 4	E	
	CITGO WEST PLANT - C.C.	33763	1801 NUECES BAY BLVD, CORPUS CHRISTI, TX	TPH	10/25/93	1 , 0	E,Q,V	
	COASTAL REFINING AND MARKETING INC.	30530	1300 CANTWELL ROAD, CORPUS CHRISTI	HYDROCARBONS	6/27/89	3B , 3,4	E,Q,V,1,2,3	
	COASTAL STATES CRUDE - NUECES CO.	39988	1.5 MI E OF INT OF HWY 77 AND FM665, NUECES CO.	HYDROCARBONS	10/23/89	2A , 2A	EQ	
	HALE DUSTING	32963	HWY 44 W OF ROBSTOWN	ARSENIC	3/20/85	3B , 2A	EQ	
	HOECHST CELANESE - CORPUS CHRISTI	30483	SH 44 WEST OF CORPUS CHRISTI/TECHNICAL CENTER	CHROMIUM,PHENOL,LEAD,METHANOL, ARSENIC	1/01/83	2B , 5	E,Q	
	KOCH REFINING	30529	SUNTIME ROAD, CORPUS CHRISTI	TOLUENE, XYLENE, BA, VN	6/01/83	3D , 2A	E	
	PORT OF CORPUS CHRISTI AUTHORITY	39876	RINCON POINT N OF BURLESON RD, CORPUS CHRISTI	BTEX,TPH	12/15/89	2B , 3	EQV1	
	PPG - CORPUS CHRISTI	30031	CANTWELL LANE, CORPUS CHRISTI	TPH, LEAD, CHROMIUM	11/15/91	3B , 3	EQ	
	SOUTHWESTERN REFINING CO	30033	1700 NUECES BAY BLVD, CORPUS CHRISTI	HYDROCARBONS	6/22/89	3B , 3	EQV23	
	TEXAS ECOLOGISTS, INC.	39023	P.O. BOX 308, PETRONILA RD., ROBSTOWN,TX 78380	BENZENE, C-DISULFIDE, CRESOL, CHL-BENZENE, DCE, TCE, TOLUENE	2/17/87	3A , 4,5	E,V,2	
	U.S. NAVY - CORPUS CHRISTI NAS	30479	NAVAL AIR STATION, CORPUS CHRISTI	HYDROCARBONS, METALS, pH	3/13/87	3A,3B , 2A,4	E,Q,V,2	
	VALERO REFINING	30478	5900 UPRIVER ROAD, CORPUS CHRISTI	PETROLEUM HYDROCARBONS	7/01/88	4 , 4	V3	
	WEATHERFORD PETCO	78102	5821 AGNES, CORPUS CHRISTI	LEAD,OIL & GREASE	4/01/91	2B , 2A	E	
PCD								
	ROGERS DELINTED COTTON SEED		SH 77, NORTH OF ROBSTOWN	ORGANIC ACIDS	5/06/87	1B , 1A	Q	
	SOUTH TEXAS SOLVENTS STATE SUPERFUND SITE	32367	F.M. 666, 4 MILES SOUTH OF BANQUETE, TX.	BENZINE, TOLUENE, XYLENE, OTHER SOLVENT CONSTITUENTS		3B , 2	E,Q,V,2,3	
PST								
	A & W SPORTSMAN	106546	9729 S PADRE ISLAND DR, CORPUS CHRISTI	UNKNOWN	5/06/93	5B , 1A	E,Q	
	AIR & PUMP SERVICE	098824	585 S PADRE ISLAND DR, CORPUS CHRISTI	GASOLINE	5/07/91	2 , 2A	E,Q	
	ALLWASTE ENVIRONMENTAL SERVICE	103343	1840 SUNTIME RD, CORPUS CHRISTI	DIESEL	7/12/92	2A , 1A	E,Q	
	AMERICAN LINEN SUPPLY CO	094326	502 MCCAMPBELL RD, CORPUS CHRISTI	GASOLINE	1/16/90	2A , 2A	E,Q	

TABLE 1
GROUND WATER CONTAMINATION CASE DESCRIPTIONS BY COUNTY
TEXAS NATURAL RESOURCE CONSERVATION COMMISSION

NEW FILE CASES NAME	FILE NUMBER	LOCATION	CONTAMINATION DESCRIPTION	DATE	ENFORCEMENT STATUS	DATA QUALITY	SECTION 5.236

NUECES							
PST							
AMERICAN RETIREMENT CORP.	094616	101 N BROADWAY, CORPUS CHRISTI	DIESEL	2/13/90	2 , 6	E,Q	
BOGUS FRANK & BOB	098662	401 N WATER ST, CORPUS CHRISTI	GASOLINE	4/18/91	2 , 3	E,Q	
BOYD CAMPBELL CO INC	095997	1133 HARBOR DR, CORPUS CHRISTI	GASOLINE	6/28/90	2A , 2A	E,Q	
BROWN DOYLE & PRISCILLA	104560	1340 S STAPLES, CORPUS CHRISTI	GASOLINE	10/02/92	5B , 1A	E,Q	
BUDD KYLE SR	100608	3910 APOLLO, CORPUS CHRISTI	GASOLINE	11/06/91	2A , 2A	E,Q	
CASTENADA FRANK	101139	2729 GOLLIHAR, CORPUS CHRISTI	GASOLINE	1/09/92	5B , 1A	E,Q	
CELANESE ENGINEERING RESINS	099029	S HWY 77, BISHOP	GASOLINE	5/21/91	2 , 2A	E,Q	
CENTRAL POWER & LIGHT	101958	2510 LIPAN ST, CORPUS CHRISTI	UNKNOWN	4/01/92	2A , 2A	E,Q	
CHEVRON USA INC	093430	1621 LEOPARD, CORPUS CHRISTI	GASOLINE	8/15/89	2A , 2A	E,Q	
CHEVRON USA INC	093431	4730 S ALAMEDA, CORPUS CHRISTI	GASOLINE	8/15/89	2 , 4	E,Q	
CHEVRON USA INC	094262	5601 S PADRE ISLAND DR, CORPUS CHRISTI	GASOLINE	1/09/90	2 , 4	E,Q	
CHEVRON USA INC	095849	3802 S ALAMEDA, CORPUS CHRISTI	GASOLINE	6/18/90	2 , 5	E,Q	
CHEVRON USA INC	096263	5025 KOSTORYZ RD, CORPUS CHRISTI	GASOLINE	7/27/90	2 , 2A	E,Q	
CHEVRON USA INC	099856	5940 S PADRE ISLAND DR, CORPUS CHRISTI	GASOLINE	8/13/91	2 , 4	E,Q	
CIRCLE K CORP	091509	5634 WEBER, CORPUS CHRISTI	GASOLINE	9/04/87	2 , 2A	E,Q	
CIRCLE K CORP	094543	5555 UP RIVER RD, CORPUS CHRISTI	GASOLINE	2/02/90	2 , 4	E,Q	
CIRCLE K CORP	097405	1802 BALDWIN ST, CORPUS CHRISTI	GASOLINE	12/04/90	2 , 4	E,Q	
CITY OF CORPUS CHRISTI	107545	1901 N SHORELINE, CORPUS CHRISTI	DIESEL	1/12/94	2A , 1A	E,Q	
CLARK REED	095025	2901 SURFSIDE, CORPUS CHRISTI	GASOLINE	3/26/90	2 , 3	E,Q	
COASTAL BEND RENT A CAR INC	104602	PINSON DR, CORPUS CHRISTI	GASOLINE	10/23/92	2 , 2A	E,Q	
COASTAL IRON WORKS INC	094132	3101 NAVIGATION, CORPUS CHRISTI	GASOLINE	12/18/89	2B , 5	E,Q	
COASTAL TRANSPORT CO INC	095318	821 CORN PRODUCTS RD, CORPUS CHRISTI	GASOLINE	4/27/90	2 , 3	E,Q	
COCA COLA ENTERPRISES INC	098604	1519 LEOPARD, CORPUS CHRISTI	GASOLINE, DIESEL	4/15/91	2 , 2A	E,Q	
CORPUS CHRISTI CITY OF	091808	RANKIN, CORPUS CHRISTI	DIESEL	4/14/88	2A , 2A	E,Q	
CORPUS CHRISTI CITY OF	095637	2602 N SURFSIDE ST, CORPUS CHRISTI	GASOLINE	6/01/90	2 , 2A	E,Q	
CORPUS CHRISTI CITY OF	097506	301 KINNEY ST, CORPUS CHRISTI	GASOLINE	12/13/90	2A , 1A	E,Q	
CORPUS CHRISTI ISD	106937	2902 OSO DR, CORPUS CHRISTI	GASOLINE	7/22/93	1 , 1A	E,Q	
CPH INVESTMENTS	097914	HWY 77, ROBSTOWN	DIESEL	2/04/91	2 , 2A	E,Q	
CRYSTAL PETROLEUM CO	093016	4444 WEBER RD, CORPUS CHRISTI	GASOLINE	5/23/89	2 , 4	E,Q	
CRYSTAL PETROLEUM CO	095097	3757 S STAPLES, CORPUS CHRISTI	GASOLINE	3/29/90	2 , 3	E,Q	
DENTON PETROLEUM	102397	HWY 77, DRISCOLL	GASOLINE, DIESEL	4/21/92	5B , 3	E,Q	
DIAMOND SHAMROCK	107271	715 N ALLISTER ST, PORT ARANSAS	GASOLINE	11/04/93	2A , 1A	E,Q	
DIAMOND SHAMROCK REF & MKTG CO	091198	713 AIRLINE, CORPUS CHRISTI	GASOLINE	1/07/87	2 , 2A	E,Q	
DIAMOND SHAMROCK REF & MKTG CO	091291	1602 S PADRE ISLAND DR, CORPUS CHRISTI	GASOLINE	4/27/87	2 , 2A	E,Q	
DIAMOND SHAMROCK REF & MKTG CO	094049	6330 MCARDLE, CORPUS CHRISTI	GASOLINE	12/07/89	2 , 2A	E,Q	

TABLE 1
GROUND WATER CONTAMINATION CASE DESCRIPTIONS BY COUNTY
TEXAS NATURAL RESOURCE CONSERVATION COMMISSION

NEW CASES	FILE NAME	FILE NUMBER	LOCATION	CONTAMINATION DESCRIPTION	DATE	ENFORCEMENT STATUS	DATA QUALITY	SECTION 5.236

NUECES								
PST								
	DIAMOND SHAMROCK REF & MKTG CO	094559	3401 LEOPARD, CORPUS CHRISTI	GASOLINE	2/07/90	2 , 3	E,Q	
	DIAMOND SHAMROCK REF & MKTG CO	094654	2700 TEXACO RD, CORPUS CHRISTI	GASOLINE	2/23/90	2A , 2A	E,Q	
	DIAMOND SHAMROCK REF & MKTG CO	099574	HWY 77, DRISCOLL	GASOLINE	7/19/91	2 , 4	E,Q	
	DIAMOND SHAMROCK REF & MKTG CO	101291	HWY 44, AGUA DULCE	GASOLINE	1/13/92	2A , 1A	E,Q	
	DIAMOND SHAMROCK REF & MKTG CO	102193	1806 N SAM RANKIN, CORPUS CHRISTI	GASOLINE	3/19/92	2A , 2A	E,Q	Y
	DIAMOND SHAMROCK REF & MKTG CO	102833	5656 EVERHART, CORPUS CHRISTI	GASOLINE	5/01/92	2 , 2A	E,Q	
	DIAMOND SHAMROCK REF & MKTG CO	102994	3925 S PADRE ISLAND DR, CORPUS CHRISTI	GASOLINE, WASTE OIL	5/29/92	2 , 2A	E,Q	
	DIX SHIPPING/PT OF COR CHRISTI	094541	1149 HARBOR DR, CORPUS CHRISTI	GASOLINE	2/11/90	2 , 4	E,Q	
	DUFFIELD DANIEL	092827	8201 S PADRE ISLAND DR, CORPUS CHRISTI	GASOLINE	4/18/89	1 , 1A	E,Q	
	E Z SERVE MANAGEMENT CO	093511	102 W MAIN, BISHOP	GASOLINE	8/28/89	2A , 1A	E,Q	
	ESTATE T A HARRELL JR	103575	8005 UP RIVER RD, CORPUS CHRISTI	GASOLINE, DIESEL	6/30/92	2 , 2A	E,Q	
	EXXON COMPANY USA	091529	3955 S PADRE ISLAND DR, CORPUS CHRISTI	GASOLINE	11/13/87	2 , 4	E,Q	
	EXXON COMPANY USA	091884	4101 AYERS, CORPUS CHRISTI	GASOLINE	5/02/88	2 , 2A	E,Q	
	EXXON COMPANY USA	092864	5746 EVERHART ST, CORPUS CHRISTI	GASOLINE	4/26/89	2 , 4	E,Q	
	EXXON COMPANY USA	096600	1541 S PADRE ISLAND DR, CORPUS CHRISTI	GASOLINE	8/29/90	2 , 4	E,Q	
	EXXON COMPANY USA	099622	13265 HEARN RD, CORPUS CHRISTI	UNKNOWN	7/24/91	2 , 2A	E,Q	
	EXXON COMPANY USA	104146	2314 AYERS ST, CORPUS CHRISTI	GASOLINE	9/11/92	2A , 1A	E,Q	
	FDL AUTO CLINIC	100520	3812 BALDWIN, CORPUS CHRISTI	GASOLINE	11/07/91	5B , 1A	E,Q	
	FFP OPERATING PARTNERS	100455	S HWY 77, DRISCOLL	DIESEL	11/12/91	2A , 1A	E,Q	
	FIRST OFFICE MANAGEMENT	100333	711 N CARANCAHUA, CORPUS CHRISTI	GASOLINE	11/05/91	2B , 3	E,Q	
	GASCO	093208	2002 S STAPLES, CORPUS CHRISTI	GASOLINE	7/05/89	2 , 4	E,Q	
	GASCO	101212	2701 S PORT, CORPUS CHRISTI	GASOLINE	1/13/92	2 , 2A	E,Q	
	GATEWAY BAPTIST CHURCH	100647	9774 LEOPARD, CORPUS CHRISTI	GASOLINE	11/07/91	2A , 2A	E,Q	
	GEORGIA PACIFIC CORP	102708	230 OMAHA DR, CORPUS CHRISTI	GASOLINE	5/11/92	2 , 3	E,Q	
	GOLDEN BANNER PRESS INC	101438	1248 S PADRE ISLAND DR, CORPUS CHRISTI	GASOLINE	1/24/92	2 , 4	E,Q	
	GOLDOME CREDIT CORP	106274	5995 WILLIAMS, CORPUS CHRISTI	GASOLINE	4/09/93	1 , 1A	E,Q	
	GOLDSTON JAMES M	095542	7402 UP RIVER RD, CORPUS CHRISTI	GASOLINE	5/21/90	2A , 2A	E,Q	
	GULF IRON WORKS CORPUS CHRISTI	097840	211 MCBRIDE LN, CORPUS CHRISTI	GASOLINE	1/28/91	5B , 1A	E,Q	
	GULF ISLES LTD	101202	14353 COMMODORE DR, CORPUS CHRISTI	GASOLINE	12/20/91	2 , 6	E,Q	
	GUNDERLAND MARINE	101681	1221 CANTWELL, CORPUS CHRISTI	GASOLINE	2/06/92	2A , 2A	E,Q	
	H E BUTT GROCERY CO	105833	102 MCBRIDE LN, CORPUS CHRISTI	UNKNOWN	2/12/93	1 , 1A	E,Q	
	HALL OIL CO	098363	10010 S PADRE ISLAND DR, CORPUS CHRISTI	GASOLINE	3/26/91	2 , 3	E,Q	
	HARRELL PETROLUEM CO	097496	5702 WEBER, CORPUS CHRISTI	GASOLINE	12/12/90	2 , 2A	E,Q	
	HARRISON W O	104910	LAWRENCE ST, CORPUS CHRISTI	UNKNOWN	10/14/92	2A , 1A	E,Q	
	HELDENFELS BROTHERS INC	101684	521 MCBRIDE LN, CORPUS CHRISTI	GASOLINE	3/20/92	2 , 2A	E,Q	

TABLE 1
GROUND WATER CONTAMINATION CASE DESCRIPTIONS BY COUNTY
TEXAS NATURAL RESOURCE CONSERVATION COMMISSION

NEW FILE CASES NAME	FILE NUMBER	LOCATION	CONTAMINATION DESCRIPTION	DATE	ENFORCEMENT STATUS	DATA QUALITY	SECTION 5.236

NUECES							
PST							
JENKINS BETTY	093580	9320 UP RIVER RD, CORPUS CHRISTI	GASOLINE	9/13/89	2A , 2A	E,Q	
KANE TOM	107377	9729 S PADRE ISLAND DR, CORPUS CHRISIT	GASOLINE	11/22/93	2A , 1A	E,Q	
KINGSVILLE LAUNDRY & CLEANERS	095545	1111 NW BLUCHER ST, CORPUS CHRISTI	GASOLINE	5/21/90	2 , 3	E,Q	
* KMART CORP	108628	4717 S PADRE ISLAND DR, CORPUS CHRISTI	HYDR FLUID	10/10/94	2A , 1A	E,Q	
LAMBERT TRUST	096247	1421 N CHAPARRAL ST, CORPUS CHRISTI	GASOLINE	7/25/90	2A , 2A	E,Q	Y
LOIS HALL PROPERTY	097129	BROWNLEE, CORPUS CHRISTI	GASOLINE, DIESEL	11/05/90	2B , 5	E,Q	
MALEK INC	096999	2521 ANTELOPE, CORPUS CHRISTI	GASOLINE	10/22/90	2A , 2A	E,Q	
MARSHALL SCHUYLER B III	098524	2641 BALDWIN BLVD, CORPUS CHRISTI	GASOLINE	4/05/91	2 , 4	E,Q	
MAVERICK MARKETS INC	091960	15302 S PADRE ISLAND DR, CORPUS CHRISTI	GASOLINE	6/29/88	2 , 4	E,Q	
MAVERICK MARKETS INC	093936	13947 S PADRE ISLAND DR, CORPUS CHRISTI	GASOLINE	11/15/89	2 , 4	E,Q	
MAVERICK MARKETS INC	100552	4900 OLD BROWNSVILLE RD, CORPUS CHRISTI	GASOLINE	11/07/91	2 , 2A	E,Q	
MAVERICK MARKETS INC	101248	9360 LEOPARD ST, CORPUS CHRISTI	GASOLINE	12/20/91	2 , 3	E,Q	
MCCOY CORP	095561	5909 HOLLY RD, CORPUS CHRISTI	GASOLINE	5/21/90	2 , 2A	E,Q	
NATIONAL CAR RENTAL OF CC INC	099585	335 PINSON, CORPUS CHRISTI	GASOLINE	7/19/91	2 , 4	E,Q	
NUECES COUNTY ROAD DEPT	094647	5655 BUSH, CORPUS CHRISTI	GASOLINE	2/21/90	2 , 2A	E,Q	
ODOM ESTATE OF BABETTE M	102301	E HWY 77, DRISCOLL	GASOLINE	4/22/92	2 , 5	E,Q	
OK MEATS	103365	2341 PEARSE, CORPUS CHRISTI	GASOLINE	6/29/92	2A , 1A	E,Q	
PAGE AVAJET	097480	506 INTERNATIONAL DR, CORPUS CHRISTI	JET FUEL	12/11/90	2A , 1A	E,Q	
PAGE AVJET	092829	506 INTERNATIONAL, CORPUS CHRISTI	GASOLINE	4/18/89	2B , 5	E,Q	
PAULS TEXAXO	096553	4742 KOSTORYZ, CORPUS CHRISTI	GASOLINE	8/24/90	1 , 1A	E,Q	
PELS JULE	102074	6704 RANGER, CORPUS CHRISTI	GASOLINE	4/01/92	2A , 1A	E,Q	
PETROLEUM WHOLESALE	092024	2100 HORNE RD, CORPUS CHRISTI	GASOLINE	7/21/88	2A , 1A	E,Q	
PHAROHS COUNTRY CLUB	095096	1035 NILE, CORPUS CHRISTI	GASOLINE	3/29/90	2B , 5	E,Q	
RAY WEST WAREHOUSES INC	100940	4801 BALDWIN BLVD, CORPUS CHRISTI	GASOLINE	12/04/91	2A , 1A	E,Q	
RAYBURN CHARLES	096133	13636 SMITH DR, CORPUS CHRISTI	UNKNOWN	7/12/90	2A , 2A	E,Q	
SALDANA ROBERT	100646	HWY 77, DRISCOLL	GASOLINE	11/07/91	2 , 3	E,Q	
SCOTT ELECTRIC CO	098672	1919 N PORT AVE, CORPUS CHRISTI	GASOLINE	4/19/91	2A , 2A	E,Q	
SEARS	091807	4515 AGNES, CORPUS CHRISTI	GASOLINE	4/14/88	2 , 4	E,Q	
SEASIDE MEMORIAL CEMETERY	097076	255 ROBERT, CORPUS CHRISTI	GASOLINE	10/26/90	2 , 2A	E,Q	
SECHRIST HALL CO	096360	102 OMAHA DR, CORPUS CHRISTI	GASOLINE, UNKNOWN	8/07/90	2 , 4	E,Q	
SOUTHGARD CORPORATION	092394	601 PORT, CORPUS CHRISTI	GASOLINE	12/02/88	2 , 3	E,Q	
SOUTHGARD CORPORATION	100881	3601 S STAPLES, CORPUS CHRISTI	GASOLINE	11/18/91	2A , 2A	E,Q	
SOUTHGARD CORPORATION	101491	701 N STAPLES, CORPUS CHRISTI	GASOLINE, UNKNOWN	1/15/92	2 , 2A	E,Q	
SOUTHGARD CORPORATION	101492	4515 WEBER RD, CORPUS CHRISTI	GASOLINE	1/15/92	2 , 2A	E,Q	
SOUTHGARD CORPORATION	101495	3102 AYERS RD, CORPUS CHRISTI	GASOLINE	1/15/92	2 , 3	E,Q	

TABLE 1
GROUND WATER CONTAMINATION CASE DESCRIPTIONS BY COUNTY
TEXAS NATURAL RESOURCE CONSERVATION COMMISSION

NEW FILE CASES NAME	FILE NUMBER	LOCATION	CONTAMINATION DESCRIPTION	DATE	ENFORCEMENT STATUS	DATA QUALITY	SECTION 5.236

NUECES							
PST							
SOUTHGARD CORPORATION	101505	1601 AGNES ST, CORPUS CHRISTI	GASOLINE	1/20/92	2 , 2A	E,Q	
SOUTHGARD CORPORATION	101506	3302 BALDWIN BLVD, CORPUS CHRISTI	GASOLINE	1/20/92	2 , 2A	E,Q	
SOUTHGARD CORPORATION	101535	3042 S PORT AVE, CORPUS CHRISTI	GASOLINE	1/24/92	2 , 2A	E,Q	
SOUTHGARD CORPORATION	101539	5701 EVERHART RD, CORPUS CHRISTI	GASOLINE	1/24/92	2 , 2A	E,Q	
SOUTHGARD CORPORATION	101540	4302 S ALAMEDA, CORPUS CHRISTI	GASOLINE	1/24/92	2 , 6	E,Q	
SOUTHLAND CORPORATION	092388	4425 KOSTORYZ, CORPUS CHRISTI	GASOLINE	12/02/88	2 , 3	E,Q	Y
SOUTHLAND CORPORATION	092389	11201 LEOPARD, CORPUS CHRISTI	GASOLINE	12/02/88	2 , 5	E,Q	
SOUTHLAND CORPORATION	092390	15733 S PADRE ISLAND DR, CORPUS CHRISTI	GASOLINE	12/02/88	2 , 2A	E,Q	
SOUTHLAND CORPORATION	092391	3802 STAPLES, CORPUS CHRISTI	GASOLINE	12/02/88	2 , 3	E,Q	Y
SOUTHLAND CORPORATION	092393	701 ALISTER, PORT ARANSAS	GASOLINE	12/02/88	2 , 4	E,Q	
SOUTHWESTERN BELL TELEPHONE CO	093938	4605 SOUTHWOOD ST, CORPUS CHRISTI	GASOLINE	11/15/89	2 , 3	E,Q	
SOUTHWESTERN BELL TELEPHONE CO	101103	721 CORN PRODUCTS RD, CORPUS CHRISTI	DIESEL	1/09/92	2 , 3	E,Q	
SPOHN HOSPITAL	105976	600 ELIZABETH, CORPUS CHRISTI	DIESEL	2/12/93	1 , 1A	E,Q	
SPORTS & REHABILITATION INC	104559	1502 S STAPLES, CORPUS CHRISTI	GASOLINE	10/02/92	5B , 1A	E,Q	
SUNBURST ENERGIES INC	091941	9702 S PADRE ISLAND DR, CORPUS CHRISTI	GASOLINE	6/13/88	2 , 4	E,Q	
SUSSER LUNDQUIST JOINT VENTURE	094247	5317 S STAPLES, CORPUS CHRISTI	GASOLINE	1/08/90	2 , 5	E,Q	
SUSSER PETROLEUM CO	094564	5007 EVERHART, CORPUS CHRISTI	GASOLINE	2/08/90	2 , 4	E,Q	
SUSSER PETROLEUM CO	096119	4502 AYERS, CORPUS CHRISTI	GASOLINE	7/10/90	2A , 2A	E,Q	
SUSSER PETROLEUM CO	104117	950 1/2 E PORT, CORPUS CHRISTI	GASOLINE	8/12/92	2 , 2A	E,Q	
TEXACO REFINING & MARKETING	092638	30 COUNTRY CLUB DR, CORPUS CHRISTI	UNKNOWN	3/01/89	2 , 6	E,Q	
TEXAS PARKS & WILDLIFE DEPT	099133	PO BOX 326, PORT ARANSAS	GASOLINE	6/04/91	2A , 1A	E,Q	
TEXAS STAR INVESTMENTS	100775	5758 GREENWOOD, CORPUS CHRISTI	GASOLINE	11/20/91	2A , 1A	E,Q	
TEXAS STAR OIL CO	093438	10361 S PADRE ISLAND DR, CORPUS CHRISTI	GASOLINE	8/18/89	2 , 2A	E,Q	
TEXAS STAR OIL CO	097341	5636 WEBER RD, CORPUS CHRISTI	GASOLINE	11/28/90	2 , 2A	E,Q	
TEXAS STAR OIL CO	099471	2730 AGNES, CORPUS CHRISTI	GASOLINE	7/11/91	2 , 3	E,Q	
TEXAS TRUST SAVINGS BANK	098907	MCBRIDE LN, CORPUS CHRISTI	GASOLINE	5/13/91	2 , 2A	E,Q	
TX DOT	100907	PORT, CORPUS CHRISTI	GASOLINE, DIESEL	12/03/91	2A , 1A	E,Q	
TXDOT	097670	HWY 77, ROBSTOWN	GASOLINE	1/08/91	2A , 1A	E,Q	
US NAVY	091734	BLDG 2, CORPUS CHRISTI	UNKNOWN	3/15/88	2 , 3	E,Q	
US NAVY	095272	CORPUS CHRISTI NAS, CORPUS CHRISTI	CHEMICAL	4/19/90	2A , 2A	E,Q	
US NAVY	096711	CORPUS CHRISTI NAS, CORPUS CHRISTI	DIESEL	9/17/90	2A , 2A	E,Q	
US NAVY	101358	CORPUS CHRISTI NAS, CORPUS CHRISTI	GASOLINE	1/06/92	2A , 2A	E,Q	
US NAVY	101682	CORPUS CHRISTI NAS, CORPUS CHRISTI	KEROSENE	3/13/92	2 , 4	E,Q	
US NAVY	105847	CORPUS CHRISTI NAS DR, CORPUS CHRISTI	GASOLINE	2/12/93	2 , 2A	E,Q	
US POSTAL SERVICE	097061	309 NUECES BAY BLVD, CORPUS CHRISTI	GASOLINE	10/25/90	2 , 6	E,Q	

TABLE 1
GROUND WATER CONTAMINATION CASE DESCRIPTIONS BY COUNTY
TEXAS NATURAL RESOURCE CONSERVATION COMMISSION

NEW FILE CASES NAME	FILE NUMBER	LOCATION	CONTAMINATION DESCRIPTION	DATE	ENFORCEMENT STATUS	DATA QUALITY	SECTION 5.236

NUECES							
PST							
WALLY'S CENTER TIRE & GARAGE	097117	1501 S STAPLES ST, CORPUS CHRISTI	GASOLINE	11/02/90	5B , 1A	E,Q	
WHATABURGER INC	094717	2349 PEARSE ST, CORPUS CHRISTI	GASOLINE	2/28/90	2 , 2A	E,Q	
* WILLIAM R ASHCRAFT	108470	6902 MCARDLE, CORPUS CHRISTI	GASOLINE	10/13/94	2A , 1A	E,Q	
WPA							
CENTRAL POWER & LIGHT	WQ01490	BARNEY M. DAVIS POWER STATION, 4301 WALDRON RD., CORPUS CHRISTI, TX.	TDS, CHLORIDE	12/09/92	3B , 3	V,2	
OCHILTREE							
IHW							
CITY OF PERRYTON	NONE	THIRD STREET AND US 83, PERRYTON	CARBON TETRACHLORIDE	12/06/90	1D , 0	EQV1	
PCD							
CITY OF PERRYTON		MUNICIPAL WELL #2, PERRYTON	CARBON TETRACHLORIDE	11/12/90	1B , 1A	Q	
ORANGE							
IHW							
DUPONT - SABINE RIVER WORKS, BEAUMONT	30019	DU PONT DRIVE, ORANGE	CHLOROBENZENE	8/01/87	2B , 3,5	E,Q,V,2	
FIRESTONE - ORANGE	30581	FM ROAD 1006, ORANGE	GASOLINE CONSTITUENTS, METALS (CR,CU,HG,PH,ZN) SOLVENTS	1/01/85	3B , 2A	EQV123	
STAR ENTERPRISE - PORT ARTHUR	35851	401 W. 19TH STREET, PORT ARTHUR, TEXAS	BTEX TPH	7/07/92	0 , 1	E,Q,V	
MSW							
ORANGE COUNTY: MW-4.	MSW00094	APPROX. 10 MI. W OF ORANGE AND 0.7 MI. S OF I-10; 3800 FT. SSE OF INT. OF I-10 AND LAWRENCE RD., ORANGE CO., TX.	TDS AND CL.	12/19/91	2B , 6C	E,Q,V,1,2	
PCD							
TRIANGLE CHEMICAL-ORPHAN SUPERFUND SITE		TRIANGLE CHEMICAL CO.- SOUTH OF ORANGE CO. AIRPORT ON SH 87, BRIDGE CITY	ORGAN CHEM, INDUS COMPOUNDS	11/22/87	5B , 5	E,Q,V,2,3	
PST							
ASGHER SHEZAD HUSSAIN	091726	1519 37TH ST, ORANGE	GASOLINE	3/09/88	2 , 2A	E,Q	
CAMPBELL TAYLOR OIL CO	091278	1025 TEXAS, BRIDGE CITY	GASOLINE	6/09/87	2 , 3	E,Q	
CHARTER MARKETING CO	091802	4400 IH 10, ORANGE	DIESEL	4/21/88	2 , 3	E,Q	
CHEVRON USA INC	091903	3001 MACARTHUR, ORANGE	UNKNOWN	5/25/88	2 , 4	E,Q	
CHEVRON USA INC	095268	155 IH 10, VIDOR	GASOLINE	4/19/90	2 , 4	E,Q	
COOK MELVIN	095658	FM 1130, ORANGE	GASOLINE	6/01/90	2 , 2A	E,Q	
CRAFT OIL CO	100241	1011 PARK ST, ORANGE	GASOLINE	11/05/91	2A , 2A	E,Q	
CRAFT OIL CO	102162	HWY 62, ORANGE	GASOLINE, DIESEL	4/15/92	2A , 1A	E,Q	

TABLE 1
GROUND WATER CONTAMINATION CASE DESCRIPTIONS BY COUNTY
TEXAS NATURAL RESOURCE CONSERVATION COMMISSION

NEW FILE CASES NAME	FILE NUMBER	LOCATION	CONTAMINATION DESCRIPTION	DATE	ENFORCEMENT STATUS	DATA QUALITY	SECTION 5.236
ORANGE							
PST							
CRAFT OIL CO	103251	HWY 62, ORANGE	GASOLINE, WASTE OIL	6/29/92	2, 3	E,Q	
DIAMOND SHAMROCK REF & MKTG CO	091437	1010 N MAIN, VIDOR	GASOLINE	8/21/87	2, 3	E,Q	
DUPONT DE NEMOURS E I	093083	FM 1006, ORANGE	DIESEL	6/09/89	2, 3	E,Q	
EXXON COMPANY USA	092196	1415 6TH, ORANGE	GASOLINE	10/07/88	2, 4	E,Q	
EXXON COMPANY USA	098366	690 N MAIN, VIDOR	GASOLINE	3/26/91	2, 2A	E,Q	
EXXON COMPANY USA	103406	IH 10, ORANGE	UNKNOWN	6/24/92	2A, 2A	E,Q	
FINA OIL AND CHEMICAL COMPANY	104156	601 DUPONT DR, ORANGE	GASOLINE	11/06/92	1, 1A	E,Q	
MAPCO INC	092692	2205 HWY 62, ORANGE	GASOLINE, DIESEL	3/17/89	2A, 2A	E,Q	
MOBIL OIL CORP	092492	115 IH 10, VIDOR	GASOLINE	1/13/89	2, 3	E,Q	
MOTT ALLEN SR	095722	1923 WESTERN AVE, ORANGE	GASOLINE	6/07/90	2A, 1A	E,Q	
SOUTHLAND CORPORATION	092629	1610 W PARK ST, ORANGE	GASOLINE	2/08/89	2, 4	E,Q	
TEXAS COMMERCE BANK	095664	635 W RAILROAD, VIDOR	GASOLINE, DIESEL	6/01/90	1, 1A	E,Q	
TRI-CON INC	099330	1743 TEXAS AVE, BRIDGE CITY	GASOLINE, WASTE OIL	6/24/91	2, 3	E,Q	
UNION PACIFIC RAILROAD CO	094009	901 POLK ST, ORANGE	DIESEL	12/05/89	2, 3	E,Q	
PALO PINTO							
IHW							
PHILIPS COMPONENTS (MEPCO)	30930	AIRPORT ROAD, MINERAL WELLS	SOLVENT CONSTITUENTS	1/01/85	2B, 3	EQV123	
PST							
BAR-B MANAGEMENT INC	104341	IH 20, GORDON	DIESEL	10/09/92	2A, 1A	E,Q	
NCNB - TEXAS NATIONAL BANK	098475	1815 N OAK AVE, MINERAL WELLS	GASOLINE, WASTE OIL	4/04/91	2, 6	E,Q	
PERRY EQUIPMENT CO	094014	WALTER INDUS COMPLEX, MINERAL WELLS	GASOLINE	12/06/89	2, 2A	E,Q	
PETROLEUM WHOLESALE	091101	MARRS SHORT STOP, MINERAL WELLS	GASOLINE	8/01/86	2A, 1A	E,Q	
SIMENTON TOM	104345	3703 E HUBBARD, MINERAL WELLS	GASOLINE	9/18/92	1, 1A	E,Q	
STURDIVAN-DUNAWAY OIL CO.	091359	8 HWY 281, PEADENVILLE	GASOLINE	6/24/87	2, 2A	E,Q	
TRIPLE A OIL CO	107157	502 SE 1ST ST, MINERAL WELLS	UNKNOWN	9/15/93	1, 1A	E,Q	
TRIPLE A OIL CO	107451	2102 E HUBBARD, MINERAL WELLS	GASOLINE	12/13/93	2A, 1A	E,Q	
UNKNOWN	096570	E HWY 180, MINERAL WELLS	UNKNOWN	8/28/90	2A, 1A	E,Q	
PANOLA							
PST							
FFP OPERATING PARTNERS	092781	1107 W SABINE, CARTHAGE	GASOLINE	4/07/89	2, 3	E,Q	
KIRKLAND OIL COMPANY	099243	HWY 149, BECKVILLE	GASOLINE	6/13/91	2, 2A	E,Q	
MORGAN OIL CO	098357	FM 999, GARY	GASOLINE	3/26/91	5B, 3	E,Q	
MORTON JACK T	099705	N ST MARY ST, CARTHAGE	GASOLINE	8/05/91	2, 2A	E,Q	
NUTT OIL CO	105782	S LOOP 59, CARTHAGE	GASOLINE	1/12/93	1, 1A	E,Q	
PANOLA NATIONAL BANK	097337	HWY 79, CARTHAGE	GASOLINE	11/28/90	2, 2A	E,Q	

TABLE 1
GROUND WATER CONTAMINATION CASE DESCRIPTIONS BY COUNTY
TEXAS NATURAL RESOURCE CONSERVATION COMMISSION

NEW FILE CASES NAME	FILE NUMBER	LOCATION	CONTAMINATION DESCRIPTION	DATE	ENFORCEMENT STATUS	DATA QUALITY	SECTION 5.236
PANOLA							
PST							
TX DOT	095500	HWY 79, CARTHAGE	GASOLINE	5/15/90	2 , 2A	E,Q	
UNKNOWN	091476	1/2 CLAYTON, CLAYTON	UNKNOWN	9/30/87	5B , 2A	E,Q	
WHITAKER FRED	100103	226 N ST MARY ST, CARTHAGE	WASTE OIL	10/02/91	2A , 2A	E,Q	
YOUNGBLOOD OIL CO	099921	710 E SABINE ST, CARTHAGE	GASOLINE	8/21/91	2A , 1A	E,Q	
PARKER							
FOD							
CHEVRON PIPELINE CO.		3711,3629,3818,TIN TO PRD AND 215 & 239 MONTGOMERY LANE WEATHERFORD TX. 76087			2 , 2	E,Q,V,2,3	
IHW							
CHEMICAL DYNAMICS	30117	610 WEST 3RD ST.,WEATHERFORD	METALS: NI, AS, MG, AL	3/26/91	2B , 2A	EQ	
CHEMICAL DYNAMICS, INC	33990	1020 E. COLUMBIA, WEATHERFORD	NICKEL, ZINC	6/26/90	0 , 1A	EQ	
PST							
AZLE BANK	098285	8900 HWY 199, RENO	GASOLINE	3/18/91	2 , 6	E,Q	
BENNETT INEZ	096059	HWY 1187, ALEDO	GASOLINE	7/05/90	5B , 3	E,Q	
CHEVRON PIPELINE CO	099196	FM 1189, WEATHERFORD	GASOLINE	6/10/91	2 , 2A	E,Q	
EXXON COMPANY USA	093253	3601 FT WORTH HWY, WEATHERFORD	UNKNOWN	7/13/89	2 , 4	E,Q	
FAST & FARE	091381	IH 20, WILLOW PARK	GASOLINE	6/23/87	2A , 2A	E,Q	
INGRAM ENTERPRISES	093271	HWY 199, SPRINGTOWN	DIESEL	7/25/89	2 , 2A	E,Q	
MOUGHON OIL COMPANY	092778	2ND, WEATHERFORD	GASOLINE	4/06/89	5B , 1A	E,Q	
NORTHSIDE BAPTIST CHURCH	096170	900 N MAIN ST, WEATHERFORD	GASOLINE	7/17/90	5B , 1A	E,Q	
PETROLEUM WHOLESALE INC	099152	14001 IH 20, ALEDO	DIESEL	6/05/91	1 , 1A	E,Q	
UNKNOWN	104855	708 PALO PINTO DR, WEATHERFORD	GASOLINE	11/10/92	2A , 1A	E,Q	
PARMER							
IHW							
EXCEL CORP - FRIONA	30844	3 MI WEST OF FRIONA ON HWY 60	NITRATES, HIGH TDS	9/28/90	1D , 5	EQ	
PST							
CHARLES OIL & GAS INC	099991	502 GARDNER, BOVINA	GASOLINE	10/17/91	2A , 2A	E,Q	
PECOS							
IHW							
TRANSWESTERN PIPELINE CO.	32564	FM 2023,13 MI S OF I-10, FORT STOCKTON	ARSENIC, BARIUM, CHROMIUM, LEAD	9/09/86	2B , 2A	EQ	
PST							
COLE J E	097817	101 W 6TH ST, IRAAN	GASOLINE, DIESEL	1/25/91	5B , 1A	E,Q	
FRANK LIGON OIL CO	095050	310 W DICKINSON, FT STOCKTON	GASOLINE	3/28/90	2A , 1A	E,Q	
FRANK LIGON OIL CO	095578	805 N ROONEY, FT STOCKTON	WASTE OIL	5/25/90	5B , 3	E,Q	

TABLE 1
GROUND WATER CONTAMINATION CASE DESCRIPTIONS BY COUNTY
TEXAS NATURAL RESOURCE CONSERVATION COMMISSION

NEW FILE CASES NAME	FILE NUMBER	LOCATION	CONTAMINATION DESCRIPTION	DATE	ENFORCEMENT STATUS	DATA QUALITY	SECTION 5.236

PECOS							
PST							
PECOS COUNTY	095247	PECOS COUNTY AIRPORT, FT STOCKTON	GASOLINE	4/18/90	1, 1A	E,Q	
THOMPSON OIL CO	099367	418 W DICKINSON, FT STOCKTON	GASOLINE	6/28/91	1, 1A	E,Q	
POLK							
IHW							
WALKER WOOD PRESERVING	34399	HIGHWAY 1465, 4 MILES S. OF LIVINGSTON	CREOSOTE	10/13/86	3A, 5	E	
POTTER							
FOD							
BURLINGTON NORTHERN RR		INTERSECTION OF BURLINGTON AND BUCHANNAN STREETS AMARILLO, TX	DIESEL				
IHW							
ASARCO - AMARILLO	52033	(ZINC PLANT SITE) SMELTER ROAD, AMARILLO	CADMIUM, LEAD, ZINC	1/01/72	2B, 2A	EQV123	
TEXACO REFG & MKTG INC. - AMARILLO	30005	315 S. GRAND, AMARILLO	HYDROCARBONS	12/17/86	3A, 5	E,Q	
PST							
AMARILLO COUNTRY CLUB	098343	4800 BUSHLAND BLVD, AMARILLO	GASOLINE	4/03/91	5B, 1A	E,Q	
CHEVRON USA INC	102786	7301 W IH 40, AMARILLO	GASOLINE	4/30/92	2, 3	E,Q	
DEPAUW CONSTRUCTION CO	092559	2700 W ST FRANCIS, AMARILLO	GASOLINE	2/02/89	2, 4	E,Q	
DIAMOND SHAMROCK REF & MKTG CO	093721	6212 RIVER RD, AMARILLO	GASOLINE	10/13/89	2, 2A	E,Q	
DIAMOND SHAMROCK REF & MKTG CO	094211	4201 WESTERN, AMARILLO	GASOLINE	1/05/90	1, 1A	E,Q	
* E Z MART STORES INC	102977	2015 S WESTERN, AMARILLO	GASOLINE	5/21/92	2A, 2A	E,Q	
* EXXON COMPANY USA	108625	3514 E IH-40, AMARILLO	GASOLINE	10/24/94	2A, 1A	E,Q	
FLYING J CORPORATION	092220	9601 AIRPORT, AMARILLO	GASOLINE	10/18/88	2, 3	E,Q	
* J LEE MILLIGAN INC	108424	9200 TRIANGLE DR, AMARILLO	GASOLINE	9/09/94	2A, 1A	E,Q	
* ST ANTHONYS HOSPITAL	104844	200 NW 7TH ST, AMARILLO	DIESEL	7/29/94	2A, 1A	E,Q	
STEERE TANK LINES	094269	2401 N MIRROR, AMARILLO	GASOLINE	1/10/90	1, 1A	E,Q	
SUNBELT SAVINGS	095016	8010 BELL, AMARILLO	GASOLINE	3/26/90	2, 4	E,Q	
TASCOSA COUNTRY CLUB	098937	2400 N WESTERN, AMARILLO	GASOLINE	5/14/91	2A, 2A	E,Q	
TEAM BANK	094015	7TH, AMARILLO	GASOLINE	12/06/89	2, 5	E,Q	
TEXACO REFINING & MARKETING	093600	5815 BELL ST, AMARILLO	GASOLINE	9/18/89	2A, 2A	E,Q	
TEXACO REFINING & MARKETING	097403	2001 PARAMOUNT AVE, AMARILLO	GASOLINE, DIESEL	12/04/90	2, 6	E,Q	
* TOOT N TOTUM FOOD STORES INC	105364	800 E AMARILLO BLVD, AMARILLO	GASOLINE	8/04/94	, 6	E,Q	
US DOE	104720	PO BOX 30030, AMARILLO	DIESEL	10/28/92	2D,	E,Q	
WPA							
SOUTHWESTERN PUBLIC SERVICE CO.	WQ01990	1.25 MILES WEST OF STATE HWY 136 AND 6 MILES NORTHEAST OF AMARILLO, TX.	NITRATE, CHLORIDE, SULFATE	1/01/78	3C,2C, 4,5	E,Q,V	

TABLE 1
GROUND WATER CONTAMINATION CASE DESCRIPTIONS BY COUNTY
TEXAS NATURAL RESOURCE CONSERVATION COMMISSION

NEW FILE CASES NAME	FILE NUMBER	LOCATION	CONTAMINATION DESCRIPTION	DATE	ENFORCEMENT STATUS	DATA QUALITY	SECTION 5.236
PRESIDIO							
PST							
TXDOT	099012	W FM 170, PRESIDIO	GASOLINE, DIESEL	5/20/91	2 , 5	E,Q	
RANDALL							
PST							
AIR SPEED OIL CO	102201	CITY HALL BLDG AREA, LAKE TANGLEWOOD	GASOLINE	4/15/92	2A , 1A	E,Q	
CONSUMERS FUEL INC OF CANYON	097192	PO BOX 868, CANYON	GASOLINE	4/03/90	5B , 1A	E,Q	
EXXON COMPANY USA	093874	311 23RD ST, CANYON	GASOLINE	11/01/89	2 , 4	E,Q	
LAGRONE H ODELL	095015	2300 4TH AVE, CANYON	GASOLINE	3/26/90	5B , 1A	E,Q	
WEAVER, ANNIE L	095334	2113 2ND, CANYON	GASOLINE	5/01/90	5B , 3	E,Q	
WUD							
COUNTRY ESTATES MOBILE HOME PARK	1910005		TETRACHLOROETHYLENE	4/08/91	2 , 2A	E,Q,V,2	
WESTERN MOBILE HOME PARK	1910010		TETRACHLOROETHYLENE	12/04/91	2 , 2A	E,Q,V,2	
REAGAN							
PST							
MARATHON OIL COMPANY	092047	HWY 67, TEXON	GASOLINE	7/29/88	2 , 4	E,Q	
POOL CO	097775	W HWY 67, BIG LAKE	GASOLINE	1/18/91	2 , 2A	E,Q	
SOUTHWEST BANK	101334	409 2ND ST, BIG LAKE	GASOLINE	1/21/92	2 , 3	E,Q	
REAL							
PST							
MAXEY ENERGY CO	106848	HWY 83, LEAKEY	GASOLINE	6/23/93	2 , 4	E,Q	
RED RIVER							
PST							
CLARKSVILLE OIL & GAS CO INC	100887	906 W MAIN ST, CLARKSVILLE	GASOLINE	12/09/91	1 , 1A	E,Q	
LENNOX MARTHA	101262	401 W BROADWAY, CLARKSVILLE	GASOLINE	12/27/91	2A , 1A	E,Q	
NUWAY OIL CO/FFP PARTNERS	099187	HWY 82, ANNONA	GASOLINE	6/07/91	2A , 1A	E,Q	
PYEATT GAS & OIL CO	101025	315 W MAIN ST, CLARKSVILLE	DIESEL	12/10/91	1 , 1A	E,Q	
ROBINSON KELLY	097759	HWY 82, AVERY	GASOLINE	1/16/91	1 , 1A	E,Q	
WOOLEY OIL CO	101027	300 W MAIN ST, CLARKSVILLE	GASOLINE, DIESEL	12/10/91	2A , 1A	E,Q	
REEVES							
FOD							
DICK PATILLO - OWNER OF WAYNE FEEDS	870825010 1	WAYNE FEED STORE - NEAR INTERSECTION OF 2ND AND PLUM IN PECOS, TX	DDT, DIELDRIN, METHYL PARATHION		2 , 2	E,Q,V,2,3	
IHW							
CHEVRON U.S.A. INC. - PECOS	NONE	2108 VETERANS BLVD., PECOS	BTEX	12/01/88	0 , 2A	E	

TABLE 1
GROUND WATER CONTAMINATION CASE DESCRIPTIONS BY COUNTY
TEXAS NATURAL RESOURCE CONSERVATION COMMISSION

NEW FILE CASES NAME	FILE NUMBER	LOCATION	CONTAMINATION DESCRIPTION	DATE	ENFORCEMENT STATUS	DATA QUALITY	SECTION 5.236
REEVES							
PST							
BELL GAS INC	091630	708 S CEDAR, PECOS	GASOLINE	1/14/88	2, 2A	E,Q	
CHEVRON USA INC	092993	3RD, PECOS	GASOLINE	5/23/89	2A, 2A	E,Q	
CHEVRON USA INC	105532	2100 VETERANS BLVD, PECOS	GASOLINE, DIESEL	12/16/92	2, 4	E,Q	Y
GAS-N-GO INC	091533	1500 WASHINGTON, PECOS	GASOLINE	11/13/87	2A, 2A	E,Q	
* GTE SOUTHWEST INC	100548	312 S CYPRESS, PECOS	DIESEL	11/12/91	2A, 2A	E,Q	
* JIM WAFER	108060	2300 VETERANS BLVD, PECOS	GASOLINE	4/18/94	2A, 1A	E,Q	Y
JIM WAFER OIL CO INC	101820	9TH ST, PECOS	GASOLINE	3/03/92	5B, 1A	E,Q	
LOCKER OIL & CHEMICAL CO	095588	5001 S CEDAR, PECOS	GASOLINE	5/25/90	1, 1A	E,Q	
MERCHANT FAST MOTOR LINE	093432	2ND ST, PECOS	DIESEL	8/15/89	2, 3	E,Q	
NEWELL OIL CO	092765	702 W 3RD ST, PECOS	GASOLINE	3/31/89	5B, 4	E,Q	
NEWELL OIL CO	098110	5102 S CEDAR, PECOS	GASOLINE	3/05/91	5B, 1A	E,Q	
PARKER BROTHERS INVESTMENT	102667	914 S EDDY, PECOS	GASOLINE	5/11/92	5B, 1A	E,Q	
PECOS CITY OF	105319	200 WALTHAL AVE, PECOS	DIESEL	1/08/93	2A, 1A	E,Q	
PECOS TIRE AND FUEL	094301	714 3RD, PECOS	GASOLINE	1/15/90	2A, 1A	E,Q	
POOL CO	095813	2000 BALMORHEA HWY, PECOS	DIESEL	6/15/90	2, 3	E,Q	
REMSYS INDUSTRIES	094063	414 W 3RD ST, PECOS	GASOLINE	12/08/89	2, 2A	E,Q	
RIO GRANDE DISTRIBUTORS INC	091544	HWY 20, PECOS	GASOLINE	11/05/87	2A, 2A	E,Q	
RIO GRANDE DISTRIBUTORS INC	093591	620 3RD, PECOS	GASOLINE	9/18/89	5B, 4	E,Q	
SMITHERS AUTOMOTIVE TEST OF TX	099970	FM 1450, PECOS	GASOLINE	10/02/91	1, 1A	E,Q	
TOWN & COUNTRY FOOD STORES	091597	915 THIRD, PECOS	GASOLINE	1/11/88	2, 4	E,Q	
TOWN & COUNTRY FOOD STORES	093086	1219 S CEDAR, PECOS	GASOLINE	6/09/89	2, 6	E,Q	
TRANS PECOS GAS COMPANY INC	093354	134 3RD, PECOS	GASOLINE	8/01/89	1, 1A	E,Q	
TXDOT	098943	2100 W 3RD ST, PECOS	DIESEL, WASTE OIL	5/15/91	1, 1A	E,Q	
WEST TEXAS GAS INC	091515	2422 BALMORHEA HWY, PECOS	GASOLINE	10/05/87	5B, 3	E,Q	
WEST TEXAS GAS INC	101611	115 E 3RD ST, PECOS	GASOLINE	2/06/92	5B, 1A	E,Q	
WEST TEXAS GAS INC	102980	10TH ST, PECOS	GASOLINE	6/03/92	5B, 1A	E,Q	
REFUGIO							
PST							
COASTLINE CONSTRUCTION CORP	097629	HOUSTON ST, REFUGIO	GASOLINE, DIESEL	1/04/91	2, 2A	E,Q	
GAS-GO	093384	201 S ALAMO, REFUGIO	UNKNOWN	8/03/89	5B, 3	E,Q	
NAYLOR OIL CO INC	093516	611 S ALAMO, REFUGIO	GASOLINE	8/17/89	2, 4	E,Q	
TAYLOR PRODUCTS	099882	411 S ALAMO, REFUGIO	GASOLINE	9/25/91	2A, 1A	E,Q	
TEXAS STAR INVESTMENTS	102255	211 N ALAMO, REFUGIO	GASOLINE	4/15/92	2, 3	E,Q	
US DEPT OF INTERIOR	093319	FM 2040, AUSTWELL	GASOLINE	7/27/89	2, 3	E,Q	

TABLE 1
GROUND WATER CONTAMINATION CASE DESCRIPTIONS BY COUNTY
TEXAS NATURAL RESOURCE CONSERVATION COMMISSION

NEW FILE CASES NAME	FILE NUMBER	LOCATION	CONTAMINATION DESCRIPTION	DATE	ENFORCEMENT STATUS	DATA QUALITY	SECTION 5.236
ROBERTS							
PST							
UNKNOWN	096931	UNKNOWN, MIAMI	GASOLINE	10/12/90	1 , 1A	E,Q	
WJD							
CONSOLIDATED UTILITIES, WELL #2	1970002		BENZENE	8/31/90	2 , 2B	E,Q,V,2	
ROBERTSON							
IHW							
GATX - HEARNE	32643	1.25 MI SW OF INT. OF HWYS 79 & 190, HEARNE	"OILY" SLUDGES,VOC'S,CHLORINATED SOLVENTS,PESTICIDES, METALS	7/15/90	2B , 4	E	
STAR ENTERPRISES, HEARN, TX.	35844	SH 6 SOUTH, HEARNE	BTEX, TPH	10/02/92	0 , 2A	V1	
PCD							
STAR ENTERPRISE PETROLEUM MARKETING TERMINAL		HWY 6 SOUTH, HEARNE	OIL, BTEX	6/17/93	0 , 4	E	
PST							
* CIRCLE K CORP	108769	606 MARKET ST, HEARNE	GASOLINE	11/15/94	2A , 1A	E,Q	
SOUTHLAND CORPORATION	092611	901 BROWN ST, HEARNE	GASOLINE	2/08/89	2 , 3	E,Q	
ROCKWALL							
PST							
EXXON COMPANY USA	105984	401 E IH 30, ROYSE CITY	WASTE OIL	2/19/93	2 , 6	E,Q	
STEVE'S MOBIL	093464	RUSK, ROCKWALL	GASOLINE	8/18/89	1 , 1A	E,Q	
WESTREC PROPERTIES INC	098274	ONE HARBORVIEW DR, ROCKWALL	GASOLINE	3/14/91	2 , 4	E,Q	
RUNNELS							
IHW							
WINTERS MFG CO/FIRST NAT BANK OF ABILENE	23753	215 SANDER ST., WINTERS	TPH,CR,PB,TOLUENE	10/05/92	2B , 2A	EQ	
PST							
BAGWELL OIL CO	103729	413 HUTCHINGS, BALLINGER	GASOLINE, WASTE OIL	7/26/92	2A , 1A	E,Q	
COUTINENTAL PRODUCTS OF TEXAS	103806	1030 W MAIN, WINTERS	GASOLINE	7/26/92	2A , 2A	E,Q	
HALLIBURTON SERVICES	102705	HWY 153, WINTERS	GASOLINE, DIESEL	5/05/92	2 , 2A	E,Q	
LOYD BOB	099892	301 S MAIN, WINTERS	GASOLINE, DIESEL, UNKNOWN	8/17/92	1 , 1A	E,Q	
POOL CO	102853	W HWY 53, WINTERS	GASOLINE, DIESEL	6/25/92	2 , 3	E,Q	
SCHNEIDER DIST CO	096114	1001 ROBINSON RD, MILES	GASOLINE	7/10/90	2 , 5	E,Q	
WHEAT GENE	106255	HWY 153, WINGATE	GASOLINE	4/09/93	2A , 1A	E,Q	

TABLE 1
GROUND WATER CONTAMINATION CASE DESCRIPTIONS BY COUNTY
TEXAS NATURAL RESOURCE CONSERVATION COMMISSION

NEW FILE CASES NAME	FILE NUMBER	LOCATION	CONTAMINATION DESCRIPTION	DATE	ENFORCEMENT STATUS	DATA QUALITY	SECTION 5.236

RUSK							
PST							
BOLT FUEL OIL CO	101143	CTY RD 1122, LAIRD HILL	GASOLINE, DIESEL	12/27/91	2, 2A	E,Q	
COOPER SCOTT	100765	100 N HWY 79, HENDERSON	GASOLINE, DIESEL	12/03/91	2A, 1A	E,Q	
D C DISTRIBUTORS INC	099685	701 W HWY 64, HENDERSON	GASOLINE, CHEMICAL	8/01/91	2, 2A	E,Q	
HARRIS BROS CO	099245	HWY 42, NEW LONDON	GASOLINE	6/13/91	2A, 1A	E,Q	
J W GREEN CONTRACTOS INC	104848	201 E HWY 323, OVERTON	GASOLINE, DIESEL	10/23/92	1, 1A	E,Q	
MAY JOE R PIPE & SUPPLY CO	098276	513 E MCKAY ST, OVERTON	GASOLINE	3/15/91	2A, 2A	E,Q	
NACOGDOCHES COCA COLA BOTTLING	099303	819 N MARSHALL ST, HENDERSON	GASOLINE	6/20/91	2, 3	E,Q	
RAYFORD GIBSON	106154	FM 1716, HENDERSON	GASOLINE	3/08/93	2, 2A	E,Q	
STARCHER CLIFFORD GENE	096683	FM 840, HENDERSON	GASOLINE, DIESEL	9/11/90	2A, 1A	E,Q	
TEXAS UTILITIES MINING CO	096798	HWY 149, TATUM	GASOLINE	9/27/90	2A, 2A	E,Q	
UNION PACIFIC RAILROAD	106941	1105 LONGVIEW, HENDERSON	GASOLINE	7/28/93	2A, 1A	E,Q	
SABINE							
PST							
LOVELADDY OIL CO	092549	HWY 21, HEMPHILL	GASOLINE	1/30/89	5B, 3	E,Q	
SAN AUGUSTINE							
PST							
FINA OIL & CHEMICAL CO	092539	HWY 21, SAN AUGUSTINE	GASOLINE	1/31/89	2A, 6	E,Q	
SAN JACINTO							
PST							
TENNECO OIL INC	092230	FM 150, SHEPHERD	GASOLINE	10/21/88	2, 4	E,Q	
TRINITY TEMPLE PENTECOSTAL CH.	093508	HWY 59, SHEPHERD	UNKNOWN	8/28/89	1, 1A	E,Q	
SAN PATRICIO							
IHW							
COASTAL STATES CRUDE - SAN PAT CO.	39989	NEAR INTER OF FM 1074 AND SH67, SAN PATRICIO	HYDROCARBONS	10/23/89	2A, 2A	E	
DUPONT - INGLESIDE (1)	30018	HWY 361, 3 MI EAST OF GREGORY	TCE, CARBON TETRACHLORIDE, ARSENIC, CHLORIDES, CHLOROFORM	1/01/76	2,3B, 2A,4	E,Q	
GREENWAY AVIATION (SAN PATRICIO COUNTY)	36884	3 MI W. OF SINTON ON FM 881	ARSENIC, PESTICIDES, HERBICIDES	7/28/89	3B, 2B, 4	EQV	
HUNTS DUSTING	32985	RINCON ROAD, TAFT	ARSENIC, ATRAZENE, TOXAPHENE	11/09/85	3B, 0	E	
OCCIDENTAL CHEM CORP - GREGORY	38280	HWY 361, GREGORY	CHLORIDES, CARBON TETRACHLORIDE, TETRACHLOROETHANE	3/01/76	1B, 4	E	

TABLE 1
GROUND WATER CONTAMINATION CASE DESCRIPTIONS BY COUNTY
TEXAS NATURAL RESOURCE CONSERVATION COMMISSION

NEW FILE CASES NAME	FILE NUMBER	LOCATION	CONTAMINATION DESCRIPTION	DATE	ENFORCEMENT STATUS	DATA QUALITY	SECTION 5.236
SAN PATRICIO							
IHW							
WRIGHTWAY SPRAYING SERVICE	33773	FM 881 3 MI W OF SINTON	ARSENIC, PESTICIDES, HERBICIDES	7/28/89	3B , 4	EQV	
MSW							
BFI/CITY OF SINTON: MW-6A AND MW-7A.	MSW00242A	APPROX. 3 MI. SW OF SINTON, NW CORNER OF INTERSECTION OF FM 1945 AND COUNTY RD. 39, SINTON, TX.	TCE, PCE, 1,1-DICHLOROETHANE, AND 1,1-DICHLOROETHYLENE	6/07/91	3B , 4	E,Q,V,1,2	
PCD							
* SINTON WATER WELLS	484930	1 MI. S. OF HWY. 77 AND FM 1945, SINTON, TX.	BENZENE	10/12/94	5B , 4	E,Q,2	Y
PST							
AMERICAN PETROFINA PIPELINE CO	093865	HARBOR ISLAND, ARANSAS PASS	GASOLINE	10/26/89	2 , 2A	E,Q	
CHARTER MARKETING CO	098398	200 N VINYARD, SINTON	GASOLINE	3/28/91	2 , 3	E,Q	
CIRCLE K CORP	094129	102 SUNSET, GREGORY	GASOLINE	12/18/89	2 , 4	E,Q	
COKER, GLEN	093693	821 HOUSTON, PORTLAND	GASOLINE	10/12/89	1 , 1A	E,Q	
COMMERCIAL STATE BANK	096760	112 N MCCALL, SINTON	DIESEL	9/20/90	2 , 3	E,Q	
DIAMOND SHAMROCK REF & MKTG CO	098683	302 HWY 181, TAFT	GASOLINE	4/19/91	2 , 2A	E,Q	
DIAMOND SHAMROCK REF & MKTG CO	101867	320 W SINTON ST, SINTON	GASOLINE	3/11/92	2 , 2A	E,Q	Y
E I DUPONT DE NEMOURS	094072	HWY 361, INGLESIDE	DIESEL	12/10/89	2 , 2A	E,Q	
FFP OPERATING PARTNERS	098208	716 MOORE AVE, PORTLAND	GASOLINE	3/11/91	2 , 2A	E,Q	
FFP OPERATING PARTNERS	099833	N HWY 181, TAFT	GASOLINE	9/18/91	2 , 2A	E,Q	
FIRST NATIONAL BANK OF TAFT	104145	102 GREEN AVE, TAFT	GASOLINE	9/11/92	2A , 1A	E,Q	
GARRETT CONSTRUCTION	101930	GARRETT RD, INGLESIDE	UNKNOWN	9/30/92	2 , 5	E,Q	
HARGROVE ROBERT	101323	259 S COMMERCIAL, ARANSAS PASS	GASOLINE	1/02/92	2 , 3	E,Q	
LYKES BROTHERS INC	102569	CTY 25, EDROY	GASOLINE	5/05/92	2A , 2A	E,Q	
SAN PATRICIO COUNTY	103627	221 SCOFIELD, SINTON	UNKNOWN	7/13/92	2A , 1A	E,Q	
SAN PATRICIO COUNTY	103630	410 W ROCKPORT, MATHIS	GASOLINE	7/21/92	2A , 1A	E,Q	
SAN PATRICIO COUNTY COOP	097178	IH 37, EDROY	GASOLINE, DIESEL	11/08/90	1 , 1A	E,Q	
SINTON CITY OF	099962	500 E MAIN ST, SINTON	GASOLINE	10/02/91	2 , 3	E,Q	Y
SOUTHLAND CORPORATION	091912	204 E SINTON ST, SINTON	GASOLINE	6/02/88	2 , 4	E,Q	
SOUTHLAND CORPORATION	092392	201 HWY 181, TAFT	GASOLINE	12/02/88	2 , 4	E,Q	
T M GUNN CONSTRUCTION	100795	1902 W WHELLER, ARANSAS PASS	DIESEL	11/20/91	2A , 2A	E,Q	
TESORO PETROLEUM DIST CO	104173	BISHOP RD, INGLESIDE	DIESEL	8/12/92	2 , 4	E,Q	
TEXACO REFINING & MARKETING	092637	1000 HWY 181, PORTLAND	UNKNOWN	2/28/89	2 , 6	E,Q	
SAN SABA							
PST							
SAN SABA CITY OF	101513	302 E WALLACE, SAN SABA	GASOLINE	1/24/92	2A , 1A	E,Q	

TABLE 1
GROUND WATER CONTAMINATION CASE DESCRIPTIONS BY COUNTY
TEXAS NATURAL RESOURCE CONSERVATION COMMISSION

NEW FILE CASES NAME	FILE NUMBER	LOCATION	CONTAMINATION DESCRIPTION	DATE	ENFORCEMENT STATUS	DATA QUALITY	SECTION 5.236
SCHLEICHER							
PST							
HALBERT L.P. GAS	091526	101 S DIVIDE, ELDORADO	GASOLINE	10/27/87	2A , 1A	E,Q	
SCURRY							
PST							
BUNCH OIL CO	099144	3611 COLLEGE AVE, SNYDER	GASOLINE	6/05/91	2A , 1A	E,Q	
E L FARMER & CO	093536	1905 11TH ST, SNYDER	GASOLINE	9/06/89	2 , 3	E,Q	
EXXON COMPANY USA	095885	FM 1610, SNYDER	UNKNOWN	6/20/90	2A , 2A	E,Q	
MIDWEST ELECTRIC COOP INC	093472	2300 COLLEGE AVE, SNYDER	GASOLINE	8/21/89	2 , 2A	E,Q	
PRIDE COMPANIES LP	096189	HWY 84, SNYDER	GASOLINE	7/18/90	2 , 3	E,Q	
SCURRY COUNTY	094461	RT 1 BOX 381, SNYDER	JET FUEL	1/27/90	2A , 2A	E,Q	
SNYDER CITY OF	098621	37TH, SNYDER	GASOLINE	4/15/91	2 , 2A	E,Q	
SNYDER PUBLIC SCHOOLS	093762	2901 37TH ST, SNYDER	GASOLINE	10/18/89	2A , 1A	E,Q	
SHACKELFORD							
PST							
CAWTHON OIL INC	104125	HWY 180, ALBANY	UNKNOWN	9/03/92	2A , 1A	E,Q	
CLEVELAND DAVID	099502	135 MAIN ST, ALBANY	GASOLINE	7/12/91	5B , 1A	E,Q	
KING HOERMANN OIL CO	092057	400 S MAIN, ALBANY	DIESEL	8/04/88	2A , 6	E,Q	
LAW HAROLD G	100993	421 S MAIN ST, ALBANY	GASOLINE	12/02/91	5B , 1A	E,Q	
SAZAMA FUEL	104725	127 HILL ST, ALBANY	GASOLINE, DIESEL	10/23/92	1 , 1A	E,Q	
UNKNOWN	099055	317 S 3RD, ALBANY	GASOLINE	5/24/91	5B , 1A	E,Q	
SHELBY							
IHW							
TEXAS EASTERN PIPELINE - JOAQUIN	32257	SH 139 3 MI SE OF JOAQUIN	PCB'S	10/09/86	5A , 2A	EQ	
MSW							
CITY OF CENTER: MW-2S, MW-4S, MW-5S, AND MW-6S.	MSW00409	END OF MAXWELL ST., CENTER, TX.	CL, TOC, COD, AND DIETHYL PHTHALATE.	2/04/91	2B , 6A	E,Q	
PST							
CIRCLE K CORP	101398	202 TENAHA, CENTER	GASOLINE	1/23/92	2A , 1A	E,Q	
CRAWFORD ROBYN	098455	HWY 59, TIMPSON	DIESEL	4/04/91	1 , 1A	E,Q	
CRUMP OIL COMPANY	100847	HWY 96, TENAHA	GASOLINE	12/11/91	2 , 2A	E,Q	
FFP OPERATING PARTNERS	098292	815 SHELBYVILLE ST, CENTER	GASOLINE	3/18/91	1 , 1A	E,Q	
GASTECH	094796	HWY 96, CENTER	GASOLINE	3/06/90	2 , 5	E,Q	
JONES MAURENE	103280	225 SAM AUGUSTINE, CENTER	GASOLINE	7/13/92	2A , 1A	E,Q	
MOBIL OIL CORP	091929	HWY 87, CENTER	GASOLINE	5/17/88	2A , 1A	E,Q	
PARK D E	099484	FM 139, SHELBYVILLE	GASOLINE	7/12/91	1 , 1A	E,Q	

TABLE 1
GROUND WATER CONTAMINATION CASE DESCRIPTIONS BY COUNTY
TEXAS NATURAL RESOURCE CONSERVATION COMMISSION

NEW FILE CASES NAME	FILE NUMBER	LOCATION	CONTAMINATION DESCRIPTION	DATE	ENFORCEMENT STATUS	DATA QUALITY	SECTION 5.236

SHELBY							
PST							
* ROY HUTTO	108652	HWY 59, TIMPSON	GASOLINE	11/03/94	2A , 1A	E,Q	
WALMART STORES INC	101544	HWY 96, CENTER	WASTE OIL	2/03/92	2 , 2A	E,Q	
SHERMAN							
PST							
OLIVE BOSTON ESTATE	103192	301 TEXAS AVE, STRATFORD	GASOLINE	7/12/92	2A , 1A	E,Q	
SMITH							
IHW							
GIBRALTER CHEMICAL RESOURCES	32123	2.1 MILES SOUTH OF WINONA	ACETONE, BENZENE, CHLOROBENZENE, OTHER VOC'S, PB	9/21/90	3B , 3	E	
HOWE-BAKER ENGINEERS, INC	39421	FM 850 EAST OF TYLER	VOC (TOLUENE, MEK)	7/31/91	3B , 1A	EQV2	
LA GLORIA OIL & GAS CO.	30872	EAST COMMERCE AT MCMURTRY, TYLER	PETROLEUM, GASOLINE, BETX	12/01/85	3B , 5	E,Q,V,2,3	
TYLER PIPE	30140	US 69, 4 MILES N OF LOOP 323, TYLER	CHLORIDE, FLOURIDE, SODIUM SULFATE	5/19/83	3A , 2A	E,Q	
MSW							
CITY OF TYLER: MW-1, MW-2, MW -5, MW-6, AND MW-B2	MSW00690	1.0 MI. W OF INTERSECTION OF FM 2908 AND FM 2767, ON S SIDE OF FM 2767, TYLER, TX.	TCE, PCE, AND 4 OTHER VOCs.	9/18/90	2B , 2A	E,Q,V,2	
PST							
A 1 RENT ALL INC	100609	117 SHELLEY DR, TYLER	GASOLINE	11/15/91	2 , 2A	E,Q	
ABRAHAM OIL COMPANY	093263	1515 VINE, TYLER	GASOLINE	7/25/89	2A , 1A	E,Q	
ALLIED MOTOR OILS INC	096141	1609 W HOUSTON ST, TYLER	GASOLINE, DIESEL	7/13/90	2 , 3	E,Q	
ALLIED TRANSPORT CO	097103	734 FLEISHEL, TYLER	GASOLINE	11/01/90	2A , 2A	E,Q	
ARP ISD	096038	105 SCHOOL ST, ARP	GASOLINE	7/03/90	2 , 2A	E,Q	
ATLAS WIRELINE SERVICES	095981	FM 2767, TYLER	GASOLINE	6/27/90	2 , 2A	E,Q	
AUTOMATED & CUSTOM FOOD SERVIC	098309	FREEDLINE, TYLER	GASOLINE, WASTE OIL	3/21/91	2 , 4	E,Q	
B M & R INTERESTS	097210	825 BERGFELD, TYLER	GASOLINE	11/13/90	5B , 1A	E,Q	
BORDEN INC	093917	805 W FRONT ST, TYLER	GASOLINE	11/10/89	2 , 3	E,Q	
BRIDGESTONE/FIRESTONE INC	102328	221 S BROADWAY, TYLER	WASTE OIL	3/27/92	2A , 1A	E,Q	
BRIGHT REALTY CORPORATION	098780	3201 E GENTRY BLVD, TYLER	GASOLINE, DIESEL, WASTE OIL	5/02/91	2A , 2A	E,Q	
CARR CARRY	104932	HWY 69, BULLARD	GASOLINE	10/23/92	2A , 2A	E,Q	
COASTAL MART INC	092104	N HWY 135, ARP	UNKNOWN	9/01/88	1 , 1A	E,Q	
COCA COLA ENTERPRISES INC	091479	2600 W GENTRY PKWY, TYLER	DIESEL	10/01/87	2 , 4	E,Q	
DFSI	101636	OLD JACKSONVILLE HWY, FLINT	GASOLINE	2/07/92	2A , 1A	E,Q	
ELLIS MARVIN	103494	2021 GENTRY, TYLER	GASOLINE	6/30/92	5B , 1A	E,Q	

TABLE 1
GROUND WATER CONTAMINATION CASE DESCRIPTIONS BY COUNTY
TEXAS NATURAL RESOURCE CONSERVATION COMMISSION

NEW FILE CASES NAME	FILE NUMBER	LOCATION	CONTAMINATION DESCRIPTION	DATE	ENFORCEMENT STATUS	DATA QUALITY	SECTION 5.236
SMITH							
PST							
ENTEX INC	094337	310 MCMURRAY, TYLER	GASOLINE	1/18/90	2A , 2A	E,Q	
ESTATE HANNAH GOLDSTEIN	106692	1433 TROOP HWY, TYLER	GASOLINE	7/01/93	2A , 6	E,Q	
EXXON COMPANY USA	093128	IH 20, LINDALE	GASOLINE	6/15/89	2 , 4	E,Q	
EXXON COMPANY USA	095034	2200 LOOP 323, TYLER	GASOLINE	3/27/90	2 , 2A	E,Q	
EXXON COMPANY USA	104060	1700 S BECKHAM, TYLER	GASOLINE	8/04/92	2 , 6	E,Q	
FDIC	100102	313 ML KING BLVD, TYLER	GASOLINE, WASTE OIL	9/25/91	2A , 1A	E,Q	
FDIC C/O AMRESKO MGMT INC	096374	E HWY 31, TYLER	DIESEL	8/08/90	2A , 2A	E,Q	
FERRO CORP	102212	1812 E DUNCAN ST, TYLER	GASOLINE	3/19/92	2D ,	E,Q	
FIRST CITY BANK DALLAS	094554	1328 E GENTRY RD, TYLER	GASOLINE	1/17/90	2 , 3	E,Q	
FLOWERS BAKING CO	097445	1200 W ERWIN, TYLER	GASOLINE, DIESEL	12/07/90	2 , 2A	E,Q	
FUEL DISTRIBUTORS INC	095757	205 E VALENTINE, TYLER	GASOLINE	6/12/90	2 , 2A	E,Q	
FUEL DISTRIBUTORS INC	099358	1400 E COMMERCE ST, TYLER	GASOLINE	6/27/91	2 , 4	E,Q	
GLASS OIL COMPANY	093261	1634 S VINE, TYLER	GASOLINE	7/25/89	2A , 2A	E,Q	
GLASS OIL COMPANY	093539	2523 E SE LOOP 323, TYLER	DIESEL	9/06/89	2 , 2A	E,Q	
GREEN OIL CO	106772	HWY 155, WINONA	GASOLINE, DIESEL	6/23/93	2A , 1A	E,Q	
HAROLD POPE & KENNY POPE	097966	5225 S BROADWAY, TYLER	GASOLINE	2/11/91	5B , 3	E,Q	
HAWKINS RUSSELL	098035	312 W MLK BLVD, TYLER	GASOLINE	2/20/91	5B , 1A	E,Q	
HERRING AND KIDD	098001	2307 E ERWIN ST, TYLER	GASOLINE, DIESEL	2/15/91	1 , 6	E,Q	
HIDE A WAY LAKE MARINA	095682	HIDE A WAY LN, LINDALE	GASOLINE	6/05/90	2 , 2A	E,Q	
HOPSON R T	106212	W HWY 64, TYLER	GASOLINE	3/23/93	2A , 1A	E,Q	
JAMAL MOHARER	095526	401 BOIS D'ARC, TYLER	GASOLINE	5/17/90	5B , 1A	E,Q	
JOE TARRANT OIL CO	091898	N HWY 271, TYLER	GASOLINE	5/13/88	2A , 2A	E,Q	
* JOHN SOULES FOOD INC	108846	308 N PALACE AVE, TYLER	GASOLINE	11/28/94	1 , 1A	E,Q	
KEELING EVIE	092964	GEORGIA, TROUP	UNKNOWN	5/17/89	1 , 1A	E,Q	
KIRBY OIL CO	095391	403 MARTIN LUTHER KING 4, TYLER	GASOLINE	5/07/90	2A , 1A	E,Q	
* KIRBY OIL CO	108845	500 N PALACE AVE, TYLER	GASOLINE	11/28/94	1 , 1A	E,Q	
M-PAX CONVENIENCE STORES	091236	1516 S VINE AVE, TYLER	GASOLINE	3/03/87	2 , 4	E,Q	
PACE OIL CO	094412	1811 S GRAND, TYLER	GASOLINE	1/25/90	2 , 3	E,Q	
PARROTT BILL	102406	COOPER ST, LINDALE	GASOLINE, WASTE OIL	4/01/92	2A , 1A	E,Q	
REX-HIDE INDUSTRIES INC	097742	705 S LYONS, TYLER	CHEMICAL	1/15/91	2A , 2A	E,Q	
SALAS C G	096447	110 N CLAYTON, TYLER	GASOLINE	8/14/90	1 , 1A	E,Q	
SAM R. HILL	096443	N FLEISHEL, TYLER	GASOLINE	8/14/90	1 , 1A	E,Q	
SMITH COUNTY ROAD DEPT	098602	CTY RD 4112, LINDALE	GASOLINE, DIESEL	4/15/91	2A , 2A	E,Q	
SOUTHLAND CORPORATION	091822	109 N CLAYTON, TYLER	UNKNOWN	4/15/88	5B , 3	E,Q	
SOUTHLAND CORPORATION	103924	2700 E 5TH ST, TYLER	GASOLINE	7/26/92	1 , 1A	E,Q	

TABLE 1
GROUND WATER CONTAMINATION CASE DESCRIPTIONS BY COUNTY
TEXAS NATURAL RESOURCE CONSERVATION COMMISSION

NEW FILE CASES NAME	FILE NUMBER	LOCATION	CONTAMINATION DESCRIPTION	DATE	ENFORCEMENT STATUS	DATA QUALITY	SECTION 5.236
SMITH							
PST							
SOUTHLAND CORPORATION	103925	2121 E LOOP 323, TYLER	GASOLINE	7/26/92	1 , 1A	E,Q	
STAR ENTERPRISE	094034	IH 20, TYLER	GASOLINE	12/06/89	1 , 1A	E,Q	
STAR ENTERPRISE	099051	IH 20, SWAN	GASOLINE	5/23/91	2 , 3	E,Q	
STRASBURGER ENTERPRISES INC	103684	2626 E 5TH, TYLER	GASOLINE	7/07/92	2 , 3	E,Q	
STRASBURGER ENTERPRISES INC	103708	334 S BECKHAM, TYLER	GASOLINE, DIESEL	7/12/92	2A , 2A	E,Q	
STRASBURGER ENTERPRISES INC	103736	2715 N LOOP 323, TYLER	UNKNOWN	7/13/92	2A , 2A	E,Q	
SUNBURST ENERGY INC	100854	HWY 110, WHITEHOUSE	GASOLINE	12/03/91	2A , 2A	E,Q	
SWAN ESTATE RENTALS	097315	SWAN ST, TYLER	GASOLINE, WASTE OIL, CHEMICAL	11/26/90	2 , 2A	E,Q	
TEXACO REFINING & MARKETING	093328	IH 20, TYLER	UNKNOWN	8/01/89	2 , 4	E,Q	
TJB PARTNERS	098638	1321 LAKE PLACID, TYLER	GASOLINE, DIESEL	4/16/91	2A , 2A	E,Q	
TOEWS MRS DONNA JEAN	098461	825 N BECKHAM, TYLER	GASOLINE, DIESEL, CHEMICAL	4/04/91	2A , 1A	E,Q	
TRUMAN ARNOLD COMPANIES	093262	1637 VINE, TYLER	GASOLINE	7/25/89	2 , 2A	E,Q	
TRUMAN ARNOLD COMPANIES	093772	IH 20, TYLER	GASOLINE	10/20/89	2A , 2A	E,Q	
TRUMAN ARNOLD COMPANIES	100033	1320 E COMMERCE, TYLER	GASOLINE	9/18/91	2 , 4	E,Q	
TRUST/FIRST CITY TEXAS BANK	094852	124 S COLLEGE, TYLER	GASOLINE	3/13/90	2 , 2A	E,Q	
TUNEUP MASTERS INC OF TEXAS	095736	400 S BECKHAM ST, TYLER	WASTE OIL	6/08/90	1 , 1A	E,Q	
TX E 1ST LIMITED LIABILITY CO	093463	4219 S BROADWAY, TYLER	GASOLINE	8/18/89	2 , 4	E,Q	
TXDOT	098988	NE LOOP 323, TYLER	GASOLINE, DIESEL	5/16/91	1 , 1A	E,Q	
TYLER CITY OF	098812	400 W OAKWOOD ST, TYLER	GASOLINE, DIESEL	5/06/91	2A , 2A	E,Q	
TYLER CITY OF	105580	218 E ELM ST, TYLER	DIESEL	1/08/93	1 , 1A	E,Q	
TYLER ISD	099485	1335 W 8TH ST, TYLER	WASTE OIL	7/12/91	2A , 2A	E,Q	
TYNER R D	099242	425 N BOIS D'ARC, TYLER	GASOLINE	6/13/91	1 , 1A	E,Q	
UNION PACIFIC RAILROAD CO	101705	WYE YARD, TROUP	GASOLINE	2/19/92	2A , 6	E,Q	
UNKNOWN	092079	N HWY 135, ARP	GASOLINE	8/02/88	1 , 1A	E,Q	
WAGNER CADILLAC CO	096648	4100 S BROADWAY, TYLER	GASOLINE, WASTE OIL	9/05/90	2A , 2A	E,Q	
WRIGHT STORY	103369	415 N BONNER, TYLER	GASOLINE	6/10/92	5B , 1A	E,Q	
YOUNG CLARENCE PROPERTY	094056	301 E FRONT ST, TYLER	GASOLINE	12/16/89	5B , 1A	E,Q	
SOMERVELL							
IHW							
TU ELECTRIC COMMANCHE PEAK	33306	5 MILES N OF GLEN ROSE OFF FM 201	ORGANICS	5/09/89	3B , 2A	E,Q,V,2,3	
PST							
UNKOWN	095145	BARNARD, GLEN ROSE	GASOLINE	4/04/90	5B , 1A	E,Q	

TABLE 1
GROUND WATER CONTAMINATION CASE DESCRIPTIONS BY COUNTY
TEXAS NATURAL RESOURCE CONSERVATION COMMISSION

NEW FILE CASES NAME	FILE NUMBER	LOCATION	CONTAMINATION DESCRIPTION	DATE	ENFORCEMENT STATUS	DATA QUALITY	SECTION 5.236
STARR							
PST							
ARMSTRONG THOMAS-ARMY ENGINEER	102288	FORT RINGOLD, RIO GRANDE CITY	GASOLINE	4/14/92	1 , 1A	E,Q	
DIAZ UBALDO	105643	4343 E HWY 83, RIO GRANDE CITY	GASOLINE	3/23/93	2 , 2A	E,Q	
DIAZ UBALDO	105652	4359 E HWY 83, RIO GRANDE CITY	GASOLINE	1/14/93	1 , 1A	E,Q	
* US MARSHALS SERVICE	108163	E HWY 83, RIO GRANDE CITY	GASOLINE, DIESEL	6/13/94	2A , 1A	E,Q	
STEPHENS							
PST							
BILLY SAM FAMBRO	091668	BAYLOR, BRECKENRIDGE	GASOLINE	2/04/88	5B , 3	E,Q	
BRECKENRIDGE CITY OF	100776	507 E WALKER, BRECKENRIDGE	GASOLINE	11/06/91	1 , 1A	E,Q	
KING HOERMANN OIL CO	091661	114 N BRECKENRIDGE AVE, BRECKENRIDGE	GASOLINE	2/04/88	2 , 5	E,Q	
STERLING							
PST							
TXDOT	099531	HWY 87, STERLING CITY	GASOLINE	7/16/91	1 , 1A	E,Q	
STONEWALL							
PST							
ASPERMONT ISD	094784	N 2ND, ASPERMONT	GASOLINE	3/06/90	5B , 1A	E,Q	
G & M OIL CO INC	094833	HWY 83, ASPERMONT	DIESEL	3/09/90	2 , 2A	E,Q	
SWISHER							
IHW							
CITY OF HAPPY	NONE	MUNICIPAL WELL NO. 3, HAPPY	CARBON TETRACHLORIDE	8/01/91	1A , 1A	EQ	
PCD							
CITY OF HAPPY	TDH#21900 01	MUNICIPAL WELL #3, HAPPY, TX.	CARBON TETRACHLORIDE	5/06/91	1B , 1A	Q	
TARRANT							
FOD							
USGS - TRINITY RIVER NAWQA PROJECT	XU-32-23- 315	1308 BOWEN ROAD, ARLINGTON, TX	VINYLCHLORIDE, TRICHLOROETHYLENE	8/10/93	1D , 1		
IHW							
ADVANCED GRAPHICS	30346	942 MINTERS CHAPEL ROAD, GRAPEVINE	CHROMIUM	7/02/91	2C , 1A	EQ	
AMBER REFINING	30980	INT. OF NE 28TH AND SYLVANIA ST., FORT WORTH	BENZENE, ETHYLBENZENE, TOLUENE, XYLENE	2/22/87	3B , 2A	E	
AMERICAN CYANAMID COMPANY	30023	600 NORTH JONES ST., FORT WORTH	MOLYBDENUM, COBALT, NICKEL, C OPPER, LEAD, VANADIUM	9/20/89	4A , 3	E	
ANCHOR METALS, INC.	34659	605 WEST HURST BLVD, HURST	SOLVENTS, CHROMIUM, ZINC	10/19/89	2A , 2A	E	
BORDEN CHEMICAL	31260	3221 EAST RANDOL MILL RD., ARLINGTON	VOC'S	10/12/89	2B , 2A	EQV23	
BOYLES GALVANIZING	30016	625 HURST BLVD., HURST	METALS, CHLORIDES	11/15/83	3B , 2A	E	

TABLE 1
GROUND WATER CONTAMINATION CASE DESCRIPTIONS BY COUNTY
TEXAS NATURAL RESOURCE CONSERVATION COMMISSION

NEW FILE CASES NAME	FILE NUMBER	LOCATION	CONTAMINATION DESCRIPTION	DATE	ENFORCEMENT STATUS	DATA QUALITY	SECTION 5.236
TARRANT							
IHW							
CHEMSCOPE CORPORATION	65395	3200 EAST RANDALL MILL RD, ARLINGTON	VOC'S	11/21/91	3B , 2A	V2	
CITY OF FORT WORTH	39838	300 S. LAKE ST, FT WORTH	METHANOL, HYDROCARBONS	7/01/89	1D , 1A	EQ	
* CONOCO/CITGO TERMINAL	33988	SOUTHLAKE TERMINAL, GRAPEVINE	BTEX	1/22/93	0 , 2A	Q	
DUNAWAY ASSOCIATES, INC.	52150	NW CORNER RANDOL MILL & STADIUM DR. E, ARLINGTON	ACETONE, CHROMIUM, PH, TPH	5/01/92	1B , 2B	E	
FAMCO /CLOVER CORNER PROPERTY	NONE	4101 CAMP BOWIE BLVD., FT. WORTH, TX,	VOC	3/24/92	0 , 3	E, Q, V	
JEMTEX ACQ. INC.	NONE	SH 157 AND HARWOOD ROAD, BEDFORD	ARSENIC, BARIUM, CADMIUM, CHROMIUM, NICKEL, LEAD	8/15/90	0 , 2A	EQ	
LENNOX INDUSTRIES, INC.	30358	4900 AIRPORT HWY (HWY 121), FT. WORTH	HALOGENATED VOLATILE ORGANICS	4/16/92	1B , 2A	E	
STAR ENTERPRISE, FT. WORTH	34146	3200 SYLVANIA AVE, FT WORTH	PETROLEUM HYDROCARBONS	8/10/93	0 , 2A	V1	
TANDY MAGNETICS	31442	401 NORTHEAST 38TH ST, FT WORTH	THF, TCE, TOLUENE	12/01/89	1A , 4	EQV23	
TARRANT COUNTY JR. COLLEGE DISTRICT	70309	828 HARWOOD RD, HURST	TPH	11/15/91	1B , 2A	EQ	
TEXAS AIRCRAFT & ENG. ENTERP. DBA SENTRY	37166	5501 W. 42ND ST., FORT WORTH	CHROMIUM	1/01/83	3C , 4	E	
TU ELECTRIC - FT. WORTH	39927	210 N.W. 4TH ST., FORT WORTH	LEAD, CADMIUM, CHROMIUM, TPH, EPTOX LEAD	7/07/92	2B , 4	E	
UNION PACIFIC - FT. WORTH	33053	4700 W. VICKERY, FT. WORTH	TPH	11/09/90	1 , 1A	EQV1	
USAF - CARSWELL AFB	65004	HEADQUARTERS, 7TH SUPPORT GROUP SAC, FORT WORTH	TCE	11/08/91	3A , 2A	E, Q, V, 2	
USAF - PLANT #4 (LOCKHEED FORT WORTH CO.)	30584	1500 NORTH GRANTS LANE, FORT WORTH, TEXAS	ORGANICS, TCE, METALS	10/01/82	5A , 3	E, Q	
MSW							
LIDLAW/CITY OF FORT WORTH: MW-2 AND MW-4.	MSW00464A	BETW. LITTLE FOSSIL AND BIG FOSSIL CREEKS, S OF MIDWAY RD & ROCK ISLAND RR, 300 FT S OF SH 121, AND 0.4 MI. N OF ELLIOT READERS RD., FORT WORTH, TX.	TCE, 1,1-DICHLOROETHANE, AND 1,2-DICHLOROETHENE.	1/30/91	2A , 0	E, Q, V, 2	
WMI, INC./CITY OF FW-EASTSIDE: MW-1R AND MW-8.	MSW01004	ADJ. TO AND ON THE S. SIDE OF E. FIRST ST. BETW. THE W. FORK OF THE TRINITY R. AND RANDOL MILL ROAD, FORT WORTH, TX	TOC, Fe, and K.	4/19/93	0 , 2A	E, Q, V, 1, 2	
PCD							
BELL HELICOPTER/TEXTRON MISSOURI PACIFIC RAILWAY AKA:TX PACIFIC RAILROAD		600 E. HURST BLVD., FT. WORTH CENTENNIAL YARD, FORT WORTH	CHROMIUM CHROMIUM, ARSENIC, LEAD	3/05/93 11/22/85	0 , 1 1B , 1A	E E	

TABLE 1
GROUND WATER CONTAMINATION CASE DESCRIPTIONS BY COUNTY
TEXAS NATURAL RESOURCE CONSERVATION COMMISSION

NEW FILE CASES NAME	FILE NUMBER	LOCATION	CONTAMINATION DESCRIPTION	DATE	ENFORCEMENT STATUS	DATA QUALITY	SECTION 5.236

TARRANT							
PCD							
STAR ENTERPRISE PETROLEUM MARKETING TERMINAL		3200 N. SYLVANIA AVE., FT. WORTH	OIL, BTEX	9/30/92	0 , 2	E	
SUPERIOR CHROME AKA:SENTRY, TX. AIRCRAFT ENGINE		2025 EAST ROSEDALE, FORT WORTH	CHROMIUM	8/05/82	1B , 1A	Q	
U.S. AIR FORCE PLANT #4 SUPERFUND SITE	198905150 01	6 MILES WEST OF THE CENTER OF FORT WORTH. BORDERED BY LAKE WORTH ON THE NORTH, AND CARSWELL AFB ON THE EAST	TRICHLOROETHENE, VINYL CHLORIDE, DICHLOROETHENE		5A , 3	E,Q,V,2,3	
PST							
ADVANCE PETROLEUM	091314	7108 JACKSOBORO HWY, LAKE WORTH	UNKNOWN	5/15/87	2 , 2A	E,Q	
ADVANCE PETROLEUM DIST CO	095961	1621 WATAUGA RD, BLUEMOUND	GASOLINE	6/25/90	2 , 4	E,Q	
ADVANCE PETROLEUM DIST CO	100844	8401 CLIFFORD, WHITE SETTLEMENT	GASOLINE	11/13/91	2A , 1A	E,Q	
* ALLEN SAMUEL ENTERPRISE	108262	7740 NE LOOP 280, NORTH RICHLAND HILLS	HYDR FLUID	7/01/94	2A , 1A	E,Q	
AMERICAN AIRLINES	104752	2000 EAGLE PKWY, FT WORTH	JET FUEL	10/26/92	2 , 6	E,Q	
AMERICAN INTERNATIONAL MFG	106605	3300 N SYLVANIA AVE, FT WORTH	GASOLINE, DIESEL, WASTE OIL	6/01/93	2A , 1A	E,Q	
AMERICAN RED CROSS	093087	1308 S RETTA, FT WORTH	GASOLINE	6/09/89	2A , 1A	E,Q	
ANTHONY CRANE RENTAL INC	097836	5701 DENTON HWY, FT WORTH	DIESEL	1/28/91	2 , 2A	E,Q	
APAC TEXAS INC	103911	505 NW 5TH ST, FT WORTH	GASOLINE, DIESEL	8/04/92	2 , 4	E,Q	
ARLINGTON CITY OF	095785	201 W ABRAM, ARLINGTON	GASOLINE, WASTE OIL	6/13/90	2 , 4	E,Q	
ARLINGTON CITY OF	106455	5000 S COLLINS, ARLINGTON	GASOLINE	4/19/93	1 , 1A	E,Q	
ARLINGTON LAND JOINT VENTURE	093404	2005 COPELAND, ARLINGTON	GASOLINE	8/07/89	2 , 4	E,Q	
AVIALL CORP	101704	15225 FAA BLVD, FT WORTH	JET FUEL	3/12/92	2A , 6	E,Q	
AVIALL INC.	091254	CARTER FIELD, FT WORTH	JET FUEL	3/19/87	2B , 3	E,Q	
AZLE STATE BANK	091745	HWY 199, AZLE	GASOLINE	9/01/87	5B , 1A	E,Q	
* BAILEY PROP-FORD MOTORCREDITCO	098307	701 NE LOOP 820, HURST	GASOLINE, WASTE OIL	3/20/91	2 , 4	E,Q	
BARNEY HOLLAND OIL CO	091868	103 N SAGINAW BLVD, SAGINAW	GASOLINE	5/04/88	2 , 3	E,Q	
BARNEY HOLLAND OIL CO	096932	2701 GREEN OAKS RD, FT WORTH	GASOLINE	10/12/90	2A , 2A	E,Q	
BARNEY HOLLAND OIL CO	099983	2601 NE 28TH ST, FT WORTH	UNKNOWN	9/09/91	5B , 1A	E,Q	
BARNEY HOLLAND OIL COMPANY	091587	2601 NW 28TH, FT WORTH	GASOLINE	11/18/87	2A , 1A	E,Q	
BASS EDWARD P	099454	8250 WINSOTT PLOVER RD, BENBROOK	GASOLINE	7/10/91	2 , 6	E,Q	
BATES CONTAINER INC	091667	6433 DAVIS BLVD, NORTH RICHLAND HILLS	DIESEL	2/17/88	2 , 3	E,Q	
BENBROOK STATE BANK	096237	3805 NE 28TH ST, FT WORTH	GASOLINE	7/24/90	2A , 2A	E,Q	
BERRY STREET CENTRE LTD PRSH	105628	3100 S UNIVERSITY DR, FT WORTH	UNKNOWN	1/19/93	1 , 1A	E,Q	
BERRYMAN PRODUCTS INC	092015	3800 E RANDOL MILL, ARLINGTON	CHEMICAL	7/22/88	2A , 2A	E,Q	
BONNET RESOURCES CORP	097660	935 N MAIN, FT WORTH	GASOLINE, DIESEL, WASTE	1/07/91	2 , 2A	E,Q	

TABLE 1
GROUND WATER CONTAMINATION CASE DESCRIPTIONS BY COUNTY
TEXAS NATURAL RESOURCE CONSERVATION COMMISSION

NEW FILE CASES NAME	FILE NUMBER	LOCATION	CONTAMINATION DESCRIPTION	DATE	ENFORCEMENT STATUS	DATA QUALITY	SECTION 5.236

TARRANT							
PST							
			OIL				
BORDEN INC	097513	3232 S MAIN ST, FT WORTH	GASOLINE, DIESEL	12/13/90	2 , 3	E,Q	
BRIDGESTONE/FIRESTONE INC	100375	1503 E ABRAMS, ARLINGTON	WASTE OIL	10/04/91	2A , 1A	E,Q	
BROWN & BLAKNEY CONSTRUCTION C	101760	3700 REAGAN DR, FT WORTH	UNKNOWN	3/11/92	2A , 6	E,Q	
BUNGE FOODS	101882	400 E EXCHANGE AVE, FT WORTH	DIESEL	3/20/92	2 , 3	E,Q	
CAROLINA FREIGHT LINES	091559	2802 CULLEN, FT WORTH	GASOLINE	12/02/87	2 , 2A	E,Q	
CENTRAL BANK & TRUST	106503	107 NW 28TH ST, FT WORTH	WASTE OIL	4/16/93	2 , 5	E,Q	
CENTURY MACHINE & METAL	102048	5904 EDEN DR, HALTOM CITY	GASOLINE	4/01/92	2A , 1A	E,Q	
CHEVRON	103151	HWY 820, FT WORTH	UNKNOWN	6/22/92	2A , 2A	E,Q	
CHEVRON USA	106054	600 E PIONEER HWY, ARLINGTON	GASOLINE	3/12/93	1 , 1A	E,Q	
CHEVRON USA	106369	911 N COLLINS, ARLINGTON	GASOLINE	5/06/93	2 , 2A	E,Q	
CHEVRON USA	107090	8612 SOUTN FWY, FT WORTH	GASOLINE	9/15/93	1 , 1A	E,Q	
CHEVRON USA	107484	5711 GREEN OAKS BLVD, ARLINGTON	GASOLINE	12/30/93	2 , 2A	E,Q	
CHEVRON USA INC	091234	4533 S BELLAIRE, FT WORTH	UNKNOWN	2/27/87	2 , 4	E,Q	
CHEVRON USA INC	091438	700 E BERRY, FT WORTH	GASOLINE	8/21/87	2A , 2A	E,Q	
CHEVRON USA INC	092518	3251 IH 35, FT WORTH	GASOLINE	1/20/89	2 , 4	E,Q	
CHEVRON USA INC	092887	2961 W BERRY ST, FT WORTH	GASOLINE	4/28/89	2 , 4	E,Q	
CHEVRON USA INC	093740	1440 S BOWEN, ARLINGTON	GASOLINE	10/18/89	2 , 4	E,Q	
CHEVRON USA INC	095845	8522 S HWY 377, BENBROOK	GASOLINE	6/18/90	2 , 3	E,Q	
CHEVRON USA INC	096290	5925 OVERTON RIDGE BLVD, FT WORTH	GASOLINE	7/31/90	2A , 2A	E,Q	
CHEVRON USA INC	097205	5400 S HULEN, FT WORTH	GASOLINE	11/13/90	2B , 5	E,Q	
CHEVRON USA INC	097265	3017 W 7TH, FT WORTH	GASOLINE	11/16/90	2 , 2A	E,Q	
CHEVRON USA INC	097715	1601 PARK ROW, ARLINGTON	GASOLINE	1/11/91	2 , 3	E,Q	
CHEVRON USA INC	097927	1225 BARDIN RD, ARLINGTON	GASOLINE	2/05/91	2 , 3	E,Q	
CHEVRON USA INC	098382	3394 S WATSON RD, ARLINGTON	GASOLINE	4/12/91	2 , 4	E,Q	
CHEVRON USA INC	098393	1512 BROWN TRL, BEDFORD	GASOLINE	3/27/91	2 , 3	E,Q	
CHEVRON USA INC	102017	6650 DENTON HWY, WATAUGA	GASOLINE	4/01/92	2 , 2A	E,Q	
CHEVRON USA INC	104817	4340 LITTLE RD, ARLINGTON	GASOLINE	10/26/92	2A , 2A	E,Q	
* CHEVRON USA INC	108114	1500 PRECINCT LINE RD, HURST	GASOLINE	5/20/94	2A , 1A	E,Q	
CHEVRON USA PRODUCTS CO	106738	101 E HWY 114, GRAPEVINE	GASOLINE	6/03/93	2A , 1A	E,Q	
CHRISTON COMPANY	098557	725-827 E PARK ROW DR, ARLINGTON	GASOLINE	4/10/91	5B , 3	E,Q	
CIRCLE K CORP	103895	601 W EULESS BLVD, EULESS	GASOLINE	8/12/92	2B , 5	E,Q	
* CITY OF FORT WORTH	108239	1120 FOURNIER ST, FORT WORTH	GASOLINE	7/01/94	2 , 2A	E,Q	
CITY VENDING COMPANY	097469	420 W MAGNOLIA AVE, FT WORTH	GASOLINE, WASTE OIL	12/10/90	2 , 3	E,Q	
CLARKLIFT	105387	5108 AIRPORT FWY, HALTOM CITY	GASOLINE	1/08/93	1 , 1A	E,Q	

TABLE 1
GROUND WATER CONTAMINATION CASE DESCRIPTIONS BY COUNTY
TEXAS NATURAL RESOURCE CONSERVATION COMMISSION

NEW FILE CASES NAME	FILE NUMBER	LOCATION	CONTAMINATION DESCRIPTION	DATE	ENFORCEMENT STATUS	DATA QUALITY	SECTION 5.236

TARRANT							
PST							
	COLLINSWORTH INVESTMENT, INC	094789	1664 S UNIVERSITY, FT WORTH	GASOLINE	3/06/90	2B , 3	E,Q
*	CONCOLIDATED C STORES INC	108226	4940 DAVIS BLVD, NORTH RICHLAND HILLS	GASOLINE	6/24/94	2 , 2A	E,Q
	CONOCO INC	093559	2025 CHERRY LN, WHITE SETTLEMENT	GASOLINE	9/11/89	2 , 2A	E,Q
	CONOCO INC	096439	5530 S JAMES AVE, FT WORTH	GASOLINE	8/13/90	2 , 2A	E,Q
	CONOCO INC	098010	8401 BEDFORD EULESS RD, HURST	GASOLINE	2/18/91	1 , 1A	E,Q
	CONOCO INC	098504	1510 S UNIVERSITY, FT WORTH	GASOLINE	4/05/91	2 , 4	E,Q
	CONOCO INC	106597	814 E PARK ROW, ARLINGTON	GASOLINE	5/26/93	2A , 1A	E,Q
	CONOCO INC	106598	6101 S HULEN, FT WORTH	GASOLINE	5/26/93	2A , 1A	E,Q
	COUSINS CONVENIENCE STORES	095389	900 WINSOTT RD, BENBROOK	GASOLINE	5/07/90	2 , 2A	E,Q
	DALWORTH/PRIDE OF TEXAS DIST.	099919	2505 W PIONEER PKWY, PANTEGO	GASOLINE	9/11/91	5B , 2A	E,Q
	DEE & DEE OIL CO	092179	1901 PARK ROW, ARLINGTON	GASOLINE	9/26/88	2 , 2A	E,Q
	DIAMOND SHAMROCK REF & MKTG CO	091209	1233 PRECINCT LINE RD, HURST	GASOLINE	1/26/87	2A , 1A	E,Q
	DIAMOND SHAMROCK REF & MKTG CO	091252	3515 DIVISION, ARLINGTON	GASOLINE	3/17/87	2A , 2A	E,Q
	DIAMOND SHAMROCK REF & MKTG CO	091276	3001 ALTMERE, FT WORTH	GASOLINE	4/08/87	2 , 2A	E,Q
	DIAMOND SHAMROCK REF & MKTG CO	091332	300 E SEMINARY DR, FT WORTH	GASOLINE	6/01/87	2 , 4	E,Q
	DIAMOND SHAMROCK REF & MKTG CO	091434	612 W PLANTATION, CLUTE	GASOLINE	8/21/87	2 , 4	E,Q
	DIAMOND SHAMROCK REF & MKTG CO	091658	1800 MONTGOMERY, FT WORTH	GASOLINE	2/09/88	2 , 2A	E,Q
	DIAMOND SHAMROCK REF & MKTG CO	093395	901 E ARKANSAS, ARLINGTON	GASOLINE	8/07/89	2 , 4	E,Q
	DIAMOND SHAMROCK REF & MKTG CO	098117	2400 E ROSEDALE ST, FT WORTH	GASOLINE	3/05/91	2A , 2A	E,Q
	DIAMOND SHAMROCK REF & MKTG CO	099903	3410 DECATUR AVE, FT WORTH	GASOLINE	8/19/91	2A , 2A	E,Q
	DIAMOND SHAMROCK REF & MKTG CO	100356	2517 E PARK ROW, ARLINGTON	GASOLINE	10/03/91	2 , 2A	E,Q
	DIAMOND SHAMROCK REF & MKTG CO	103681	419 W RANDOL MILL, ARLINGTON	GASOLINE	1/22/93	2A , 1A	E,Q
	DUNCAN ROBERT	101649	1212 HARRISON ST, ARLINGTON	GASOLINE, DIESEL, WASTE OIL	3/03/92	2 , 2A	E,Q
	E Z SERVE PETROLEUM MARKETING	104344	2790 S 2ND AVE, MANSFIELD	GASOLINE	9/18/92	2A , 1A	E,Q
	EAGLE MOUNTAIN SAGINAW ISD	093352	1200 OLD DECATUR RD, FT WORTH	GASOLINE	8/01/89	2 , 5	E,Q
	EMMONS TERRY	098975	316 N MAIN ST, EULESS	GASOLINE	5/16/91	2 , 3	E,Q
*	ETNA INVESMENT GROUP	108085	100 AFFILIATED DR, KELLER	DIESEL	5/19/94	1 , 1A	E,Q
	EULESS CITY OF	097304	117 W EULESS BLVD, EULESS	DIESEL	11/21/90	2A , 2A	E,Q
	EXXON CO USA	106711	5000 TRAIL LAKE DR, FT WORTH	GASOLINE	5/26/93	2A , 1A	E,Q
	EXXON COMPANY USA	091229	6601 BRENTWOOD STAIR, FT WORTH	UNKNOWN	2/24/87	2 , 2A	E,Q
	EXXON COMPANY USA	091382	8601 IH 30, FT WORTH	GASOLINE	7/14/87	2 , 4	E,Q
	EXXON COMPANY USA	091429	7751 GRAPEVINE, FT WORTH	GASOLINE	8/20/87	2 , 2A	E,Q
	EXXON COMPANY USA	091688	2524 E PARK ROW DR, ARLINGTON	GASOLINE	6/12/86	2 , 5	E,Q
	EXXON COMPANY USA	092063	6001 CAMP BOWIE BLVD, FT WORTH	GASOLINE	7/29/88	2 , 4	E,Q

TABLE 1
GROUND WATER CONTAMINATION CASE DESCRIPTIONS BY COUNTY
TEXAS NATURAL RESOURCE CONSERVATION COMMISSION

NEW FILE CASES NAME	FILE NUMBER	LOCATION	CONTAMINATION DESCRIPTION	DATE	ENFORCEMENT STATUS	DATA QUALITY	SECTION 5.236

TARRANT							
PST							
EXXON COMPANY USA	092193	7900 SOUTH FWY, FT WORTH	GASOLINE	2/25/88	2 , 4	E,Q	
EXXON COMPANY USA	093094	801 E SEMINARY DR, FT WORTH	UNKNOWN	6/09/89	2 , 4	E,Q	
EXXON COMPANY USA	093105	3849 ALTA MESA, FT WORTH	GASOLINE	6/15/89	2B , 3	E,Q	
EXXON COMPANY USA	095032	5728 E BERRY ST, FT WORTH	GASOLINE	3/27/90	2 , 3	E,Q	
EXXON COMPANY USA	096144	936 N COLLINS, ARLINGTON	GASOLINE	7/13/90	2 , 4	E,Q	
EXXON COMPANY USA	097128	6100 HULEN ST, FT WORTH	GASOLINE	11/05/90	2A , 2A	E,Q	
EXXON COMPANY USA	098747	3113 S HULEN ST, FT WORTH	GASOLINE	4/26/91	2 , 4	E,Q	
EXXON COMPANY USA	098805	2500 W PARK ROW DR, PANTEGO	GASOLINE	5/03/91	2 , 2A	E,Q	
EXXON COMPANY USA	099359	8701 SOUTH FWY, FT WORTH	GASOLINE	6/27/91	2 , 4	E,Q	
EXXON COMPANY USA	099365	5037 AIRPORT FWY, FT WORTH	GASOLINE	6/27/91	2 , 4	E,Q	
EXXON COMPANY USA	103631	2424 W PIONEER PKWY, PANTEGO	GASOLINE	7/07/92	2 , 2A	E,Q	
EXXON COMPANY USA	105176	2502 W DIVISION, ARLINGTON	GASOLINE	12/07/92	1 , 1A	E,Q	
* EXXON COMPANY USA	108858	6634 GRAPEVINE HWY, NORTH RICHLAND HILLS	GASOLINE	12/22/94	2 , 3	E,Q	
FAMCO	091793	4101 CAMP BOWIE, FT WORTH	GASOLINE	4/15/88	2B , 3	E,Q	
FDIC	099171	3301 E BERRY ST, FT WORTH	GASOLINE	6/07/91	2A , 1A	E,Q	
FDIC	104063	AVE J, ARLINGTON	UNKNOWN	9/28/92	2A , 6	E,Q	
FDIC C/O AMRESKO MGMT INC	096695	4320 SE LOOP 820 SOUTH, FT WORTH	GASOLINE, WASTE OIL	9/14/90	2 , 2A	E,Q	
FDIC C/O AMRESKO MGMT INC	097658	3200 S COOPER ST, ARLINGTON	GASOLINE	1/07/91	2 , 2A	E,Q	
FDIC C/O AMRESKO MGMT INC	100225	3725-29 FLORY ST, NORTH RICHLAND HILLS	GASOLINE	9/19/91	2A , 1A	E,Q	
FFP OPERATING PARTNERS	103644	5800 E BERRY, FT WORTH	GASOLINE	7/22/92	2A , 1A	E,Q	
FINA OIL & CHEMICAL CO	091281	501 RANDOL MILL RD, ARLINGTON	GASOLINE	3/30/87	2 , 2A	E,Q	
FINA OIL & CHEMICAL CO	091561	1731 E DIVISION, ARLINGTON	GASOLINE	12/01/87	2B , 3	E,Q	
FINA OIL & CHEMICAL CO	091648	HWY 377, WATAUGA	GASOLINE	2/01/88	2 , 5	E,Q	
FINA OIL & CHEMICAL CO	091875	2501 EPHRIHAM, FT WORTH	GASOLINE	5/18/88	2 , 3	E,Q	
FINA OIL & CHEMICAL CO	091972	5617 MCCART, FT WORTH	GASOLINE	6/28/88	2 , 3	E,Q	
FINA OIL & CHEMICAL CO	092084	1801 E PIONEER PKWY, ARLINGTON	GASOLINE	6/29/88	2 , 3	E,Q	
FINA OIL & CHEMICAL CO	092170	2109 W DIVISION, ARLINGTON	GASOLINE	9/30/88	2 , 4	E,Q	
FINA OIL & CHEMICAL CO	092208	3501 HARWOOD RD, BEDFORD	GASOLINE	10/19/88	2 , 4	E,Q	
FINA OIL & CHEMICAL CO	093993	414 N UNIVERSITY, FT WORTH	GASOLINE	12/01/89	2 , 2A	E,Q	
FINA OIL & CHEMICAL CO	094007	5300 BRENTWOOD STAIR RD, FT WORTH	GASOLINE	12/04/89	2 , 2A	E,Q	
FINA OIL & CHEMICAL CO	094747	600 N COLLINS ST, ARLINGTON	GASOLINE	7/21/89	2 , 2A	E,Q	
FINA OIL & CHEMICAL CO	098549	417 W EULESS BLVD, EULESS	GASOLINE	4/09/91	2 , 3	E,Q	
FINA OIL & CHEMICAL CO	101985	1661 PRECINCT LINE RD, HURST	GASOLINE, UNKNOWN	3/19/92	2B , 3	E,Q	
FINA OIL & CHEMICAL CO	103409	1400 WILLAM D TATE AVE, GRAPEVINE	GASOLINE	6/29/92	2 , 2A	E,Q	
* FINA OIL & CHEMICAL CO	108373	5636 MALVEY AVE, FT. WORTH	GASOLINE	8/31/94	2A , 2A	E,Q	

TABLE 1
GROUND WATER CONTAMINATION CASE DESCRIPTIONS BY COUNTY
TEXAS NATURAL RESOURCE CONSERVATION COMMISSION

NEW FILE CASES NAME	FILE NUMBER	LOCATION	CONTAMINATION DESCRIPTION	DATE	ENFORCEMENT STATUS	DATA QUALITY	SECTION 5.236

TARRANT							
PST							
* FINA OIL & CHEMICAL CO	108889	8000 CHAPIN RD, BANBROOK	GASOLINE	12/21/94	2A , 1A	E,Q	
* FINASERVE INC	108768	4500 E LANCASTER, FORT WORTH	DIESEL	11/16/94	2A , 1A	E,Q	
FIRST SAVINGS BANK	107281	205 BEDFORD RD, BEDFORD	GASOLINE	11/05/93	2A , 2A	E,Q	
FOX RENTAL CO	100929	4015 HWY 157, EULESS	DIESEL	11/20/91	2A , 1A	E,Q	
FRMI	101745	2919 E ROSEDALE, FT WORTH	UNKNOWN	3/11/92	2A , 6	E,Q	
FT WORTH CITY OF	095012	2500 BRENNAN, FT WORTH	GASOLINE	3/26/90	2 , 3	E,Q	
FT WORTH CITY OF	098875	3409 HARLEY ST, FT WORTH	GASOLINE, WASTE OIL	5/09/91	2 , 3	E,Q	
FT WORTH CITY OF	099503	2201 W DAGGETT ST, FT WORTH	UNKNOWN	7/15/91	2A , 2A	E,Q	
FT WORTH CITY OF	103643	1013 CHERRY ST, FT WORTH	GASOLINE	7/13/92	2A , 1A	E,Q	
FT WORTH CITY OF	104539	2201 W DOGGETT ST, FT WORTH	DIESEL, KEROSENE	9/16/92	2A , 1A	E,Q	
FT WORTH ISD	091516	6300 WICHITA, FT WORTH	GASOLINE, DIESEL	11/03/87	2 , 3	E,Q	
FT WORTH ISD	093944	2808 TILLAR ST, FT WORTH	GASOLINE	11/15/89	2 , 2A	E,Q	
FT WORTH ISD	094518	215 NE 14TH ST, FT WORTH	GASOLINE	1/31/90	2 , 3	E,Q	Y
FUQUA INDUSTRIES INC	099347	5000 SOUTH FWY, FT WORTH	UNKNOWN	6/26/91	1 , 1A	E,Q	
GENICO DISTRIBUTORS INC	103488	2205 W AIRPORT FWY, EULESS	GASOLINE	6/29/92	2A , 1A	E,Q	
GLIDEWELL BENNY	091187	250 S MAIN ST, KELLER	GASOLINE	12/18/86	2A , 1A	E,Q	
GOOD LUCK OIL CO	097008	311 NORTHSIDE DR, FT WORTH	GASOLINE	10/23/90	2 , 2A	E,Q	
* GTE SOUTHWEST INC	107371	HWY 114, GRAPEVINE	DIESEL	11/17/93	2A , 2A	E,Q	
HALDER TRUCKING	104181	1201 E MANSFIELD HWY, FT WORTH	DIESEL	9/01/92	2A , 1A	E,Q	
HAROLD & CARMEN SPARKS	107726	1000 JONES ST, FORT WORTH	DIESEL	2/16/94	2A , 1A	E,Q	
HARRIS OIL COMPANY	094993	100 FOREST HILL DR, EVERMAN	GASOLINE	3/23/90	2 , 2A	E,Q	
HAYES LEASING CO INC	091282	AVIS FACILITY, DFW AIRPORT	GASOLINE	4/16/87	2 , 2A	E,Q	
HERMAN SMITH & CO	097420	4212 COLLEYVILLE BLVD, COLLEYVILLE	GASOLINE, CHEMICAL	12/05/90	2 , 6	E,Q	
HOLDER BILL	106220	4413 TRAIL LAKE DR, FT WORTH	GASOLINE	3/23/93	1 , 1A	E,Q	
HOLLAND OIL CO	103390	081 N MAIN, MANSFIELD	GASOLINE	7/07/92	2A , 2A	E,Q	
HOLLAND OIL COMPANY	094746	2525 NE 28TH, FT WORTH	DIESEL	7/21/89	2A , 2A	E,Q	
HYDER ELTON M JR	101274	901 E ABRAMS, ARLINGTON	GASOLINE, WASTE OIL	1/16/92	2A , 2A	E,Q	
J-MC OIL CO	101004	901 N COOPER ST, ARLINGTON	GASOLINE	1/03/92	5B , 1A	E,Q	
JAMES PAISLEY	091432	5151 E LANCASTER, FT WORTH	GASOLINE	8/24/87	2 , 3	E,Q	
JOHN T KING INVESTMENTS	092745	201 N CENTER ST, ARLINGTON	GASOLINE	3/28/89	2 , 3	E,Q	
JUSTIN BOOT CO	094581	204 S JENNINGS, FT WORTH	WASTE OIL, GASOLINE	2/08/90	2 , 4	E,Q	
KATHERINE CALLOWAY	097642	7750 HWY 26, NORTH RICHLAND HILLS	GASOLINE	1/04/91	2 , 2A	E,Q	
KAYO OIL CO	098410	1104 OAK GROVE RD, FT WORTH	GASOLINE	4/01/91	2 , 6	E,Q	
KELLER JACK	098945	N COLLINS, ARLINGTON	GASOLINE	5/15/91	2 , 2A	E,Q	
LAVERNE STANLEY & ASSOC	103326	214 HEMPHILL, FT WORTH	GASOLINE	6/30/92	1 , 1A	E,Q	

TABLE 1
GROUND WATER CONTAMINATION CASE DESCRIPTIONS BY COUNTY
TEXAS NATURAL RESOURCE CONSERVATION COMMISSION

NEW FILE CASES NAME	FILE NUMBER	LOCATION	CONTAMINATION DESCRIPTION	DATE	ENFORCEMENT STATUS	DATA QUALITY	SECTION 5.236
TARRANT							
PST							
LOFLAND CORP	096046	2400 NE 36TH ST, FT WORTH	GASOLINE, DIESEL	7/03/90	2, 4	E,Q	
LONESTAR ELECTRIC COMPANY	094291	2008 W 5TH ST, FT WORTH	GASOLINE	1/11/90	2A, 2A	E,Q	
LOUIS MCCRORY	096842	1712 N SYLVANIA, FT WORTH	GASOLINE	10/02/90	1, 1A	E,Q	
LUCKY LADY OIL COMPANY	107460	6728 DAVIS BLVD, NORTH RICHLAND HILLS	GASOLINE	11/19/93	2A, 2A	E,Q	
* LYNN SMITH	105303	3812 BELKNAP ST, FORT WORTH	GASOLINE	1/26/94	2A, 1A	E,Q	
MANFOR INC	103861	2117 W DIVISION ST, ARLINGTON	GASOLINE	8/31/92	2A, 2A	E,Q	
MANSFIELD ISD	100015	1400 COUNTRY CLUB RD, MANSFIELD	HYDR FLUID	9/04/91	2, 4	E,Q	
MAPCO INC	092766	3451 MANSFIELD HWY, FT WORTH	GASOLINE	3/31/89	2, 2A	E,Q	
MARTI GEORGE	102773	1400 RENDON RD, FT WORTH	GASOLINE	5/13/92	2A, 2A	E,Q	
MCDONALD TERRY	105531	800 S CHERRY LN, WHITE SETTLEMENT	GASOLINE	1/19/93	2A, 1A	E,Q	
METZGER DAIRIES INC	102995	5112 S COOPER, ARLINGTON	GASOLINE	6/03/92	2, 2A	E,Q	
MIKES FINA & CAR CARE	091191	3600 N BEACH, HALTOM CITY	UNKNOWN	12/18/86	2A, 1A	E,Q	
MOBIL OIL CORP	091202	2601 E PARK ROW, ARLINGTON	GASOLINE	1/15/87	2, 4	E,Q	
MOBIL OIL CORP	091388	1920 COLLINS, ARLINGTON	GASOLINE	7/15/87	2, 3	E,Q	
MOBIL OIL CORP	092068	400 GRAPEVINE HWY, COLLEYVILLE	GASOLINE	8/10/88	2A, 2A	E,Q	
MOBIL OIL CORP	092659	1600 W PIONEER RD, ARLINGTON	GASOLINE	3/03/89	2, 4	E,Q	
MOBIL OIL CORP	093866	3044 HEMPHILL ST, FT WORTH	GASOLINE	10/26/89	2, 3	E,Q	
MOBIL OIL CORP	093891	3600 N SYLVANIA AVE, FT WORTH	GASOLINE	11/06/89	2, 2A	E,Q	
MOBIL OIL CORP	097651	2829 BROWN TRL, BEDFORD	GASOLINE	1/04/91	2, 4	E,Q	
MOBIL OIL CORP	100097	3800 S COOPER, ARLINGTON	GASOLINE	11/26/91	2, 3	E,Q	
MOBIL OIL CORP	101058	6300 CAMP BOWIE, FT WORTH	GASOLINE	12/20/91	2A, 2A	E,Q	
MOBIL OIL CORP	101879	6000 SOUTHWEST BLVD, BENBROOK	GASOLINE	3/19/92	2, 4	E,Q	
MOBIL OIL CORP	102475	4821 S IH 35, FT WORTH	GASOLINE	4/29/92	2A, 2A	E,Q	
MOBIL OIL CORP	102477	4380 GREEN OAKS, ARLINGTON	GASOLINE, WASTE OIL	4/29/92	2A, 2A	E,Q	
MOBIL OIL CORP	103977	2590 E ARKANSAS LN, ARLINGTON	GASOLINE	9/16/92	2, 4	E,Q	
* MOBIL OIL CORP	106669	1200 AIRPORT FWY, BEDFORD	GASOLINE	6/17/93	2A, 1A	E,Q	
* MOBIL OIL CORP	108100	4429 BELLAIRE DR, FORT WORTH	GASOLINE	4/28/94	2A, 2A	E,Q	
MOBIL OIL CORPORATION	106218	2100 AIRPORT FWY, BEDFORD	GASOLINE	3/15/93	1, 1A	E,Q	
MONTGOMERY WARD AND COMPANY	094731	2600 W 7TH ST, FT WORTH	DIESEL	7/21/89	2, 2A	E,Q	
MOTHERAL PRINTING COMPANY	100262	510 S MAIN ST, FT WORTH	GASOLINE, CHEMICAL	9/24/91	2, 3	E,Q	
MR CECIL ADMAN	106611	5738 CAMP BOWIE BLVD, FT WORTH	GASOLINE	5/11/93	2A, 1A	E,Q	
NATIONAL CONVENIENCE STORES	091237	HWY 114, FT WORTH	GASOLINE	2/03/87	2, 4	E,Q	
NATIONAL CONVENIENCE STORES	092613	8601 BOAT CLUB, FT WORTH	GASOLINE	2/21/89	2, 4	E,Q	
NATIONAL CONVENIENCE STORES	092690	3200 E PARK ROW BLVD, ARLINGTON	GASOLINE	3/16/89	2, 2A	E,Q	
NATIONAL CONVENIENCE STORES	096037	2525 BROWN DR, ARLINGTON	GASOLINE	7/02/90	2, 2A	E,Q	

TABLE 1
GROUND WATER CONTAMINATION CASE DESCRIPTIONS BY COUNTY
TEXAS NATURAL RESOURCE CONSERVATION COMMISSION

NEW FILE CASES NAME	FILE NUMBER	LOCATION	CONTAMINATION DESCRIPTION	DATE	ENFORCEMENT STATUS	DATA QUALITY	SECTION 5.236
TARRANT							
PST							
NATIONAL CONVENIENCE STORES	096113	3850 ALTA MESA BLVD, FT WORTH	GASOLINE	7/09/90	2 , 2A	E,Q	
NATIONAL CONVENIENCE STORES	096449	6700 CROWLEY RD, FT WORTH	GASOLINE	8/14/90	2A , 2A	E,Q	
NATIONAL CONVENIENCE STORES	097427	1700 PRECINCT RD, HURST	UNKNOWN	12/05/90	2 , 2A	E,Q	
NATIONAL CONVENIENCE STORES	104126	4400 SOUTHWEST BLVD, FT WORTH	GASOLINE	8/25/92	5B , 1A	E,Q	
NATIONAL CONVENIENCE STORES	107522	3704 OLD GRANBURY RD, FORT WORTH	GASOLINE	1/05/94	2A , 1A	E,Q	
* NATIONAL CONVENIENCE STORES	108362	6621 N BEACH, FORT WORTH	GASOLINE	10/05/94	2A , 2A	E,Q	
NATIONAL HEALTHCARE LINEN SER	096698	1340 E BERRY ST, FT WORTH	GASOLINE, DIESEL	9/14/90	2 , 2A	E,Q	
NCNB	098923	1305 E ROSEDALE ST, FT WORTH	GASOLINE, WASTE OIL	5/14/91	2A , 2A	E,Q	
NCNB	099356	411 S BALLINGER, FT WORTH	GASOLINE, DIESEL, WASTE OIL	6/26/91	2 , 3	E,Q	
* NORA LACY	107273	1550 E BROAD, MANSFIELD	DIESEL	8/01/94	2A , 1A	E,Q	
OGDEN AVIATION SERVICES	106847	W AIRFIELD DR, DFW AIRPORT	JET FUEL	7/23/93	2A , 1A	E,Q	
PENSKE TRUCKING LEASING	107556	3206 ABRAMS ST, ARLINGTON	WASTE OIL	1/12/94	2A , 1A	E,Q	
PEPSI COLA BOTTLING SOUTH	097512	5281 BLUE MOUND RD, FT WORTH	GASOLINE, DIESEL	12/13/90	2 , 3	E,Q	
POST BUZ PONTIAC	097686	1500 W IH 20, ARLINGTON	WASTE OIL	1/09/91	2B , 3	E,Q	
QUICKWAY GROCERY CO	091322	101 FOREST HILL DR, EVERMAN	UNKNOWN	5/27/87	2 , 2A	E,Q	
QUICKWAY GROCERY CO	099001	955 WINSOTT PLOVER RD, BENBROOK	GASOLINE	5/17/91	2 , 3	E,Q	
QUIK SAK STORES INC	091315	9605 HWY 199, LAKESIDE	UNKNOWN	4/15/87	2 , 3	E,Q	
QUIK SAK STORES INC	092734	6753 E LANCASTER, FT WORTH	GASOLINE	3/27/89	2A , 2A	E,Q	
QUIK WAY FOODS OF DALLAS	093102	112 N HENDERSON ST, FT WORTH	UNKNOWN	6/14/89	2 , 2A	E,Q	
R S FRAZIER PROPERTIES	102991	1216 E ABRANUS, ARLINGTON	GASOLINE	6/30/92	2A , 2A	E,Q	
RACETRAC PETROLEUM INC	101001	6300 E LANCASTER AVE, FT WORTH	GASOLINE	12/02/91	2 , 2A	E,Q	
RACETRAC PETROLEUM INC	101379	8535 S HWY 377, BENBROOK	GASOLINE	1/13/92	2A , 1A	E,Q	
RHINE KENNETH	092213	500 N STEWART ST, AZLE	GASOLINE	10/12/88	5B , 2A	E,Q	
RIDER JEAN	091686	101 SOUTHEAST PKWY, AZLE	GASOLINE	2/19/88	5B , 1A	E,Q	
ROLLINS LEASING CORP	099457	3120 E AVE E, ARLINGTON	GASOLINE	7/10/91	2 , 3	E,Q	
RYDER TRUCK RENTAL INC	091954	837 109TH ST, ARLINGTON	DIESEL	6/17/88	2 , 3	E,Q	
RYDER TRUCK RENTAL INC	092597	1315 RIVERSIDE DR, FT WORTH	DIESEL	2/09/89	2 , 3	E,Q	
RYDER TRUCK RENTAL INC	097442	4712 SOUTH FWY, FT WORTH	DIESEL	12/07/90	2A , 2A	E,Q	
SAM QADDURA	093082	3417 HORN ST., FT WORTH	GASOLINE	6/09/89	2A , 1A	E,Q	
SCHULLER INTERNATIONAL INC	094756	2222 W 5TH ST, FT WORTH	GASOLINE	7/21/89	1 , 1A	E,Q	
SELLERS JUDY	104498	825 N MAIN ST, FT WORTH	GASOLINE, WASTE OIL	9/16/92	2A , 2A	E,Q	
SHELL OIL CO	091201	900 E DIVISION ST, ARLINGTON	UNKNOWN	1/15/87	2 , 2A	E,Q	
SHELL OIL CO	091937	700 W ABRAM, ARLINGTON	GASOLINE	6/03/88	2 , 2A	E,Q	
SHELL OIL CO	093698	1513 BROWN TRAIL, BEDFORD	GASOLINE	10/12/89	2 , 2A	E,Q	

TABLE 1
GROUND WATER CONTAMINATION CASE DESCRIPTIONS BY COUNTY
TEXAS NATURAL RESOURCE CONSERVATION COMMISSION

NEW FILE CASES NAME	FILE NUMBER	LOCATION	CONTAMINATION DESCRIPTION	DATE	ENFORCEMENT STATUS	DATA QUALITY	SECTION 5.236

TARRANT							
PST							
SHELL OIL CO	098103	HWY 360, ARLINGTON	GASOLINE	3/04/91	2 , 6	E,Q	
SIX FLAGS OVER TEXAS	093165	2201 ROAD TO SIX FLAGS, ARLINGTON	DIESEL, GASOLINE	6/27/89	2 , 4	E,Q	
SIX FLAGS OVER TEXAS	095120	2201 ROAD TO SIX FLAGS, ARLINGTON	GASOLINE	4/02/90	2 , 2A	E,Q	
SMITHSON, RONNIE	092029	3525 ALTA MERE, FT WORTH	GASOLINE	7/26/88	2A , 1A	E,Q	
SNAPPY JACKS, INC.	091451	HWY 287, MANSFIELD	DIESEL	9/09/87	2 , 2A	E,Q	
SOUTHLAND CORP	101944	3251 E LANCASTER, FT WORTH	GASOLINE	3/20/92	2A , 2A	E,Q	
SOUTHLAND CORPORATION	091266	600 PIPELINE, HURST	GASOLINE	3/30/87	2 , 2A	E,Q	
SOUTHLAND CORPORATION	091311	2420 MARKET, FT WORTH	UNKNOWN	5/20/87	2 , 5	E,Q	
SOUTHLAND CORPORATION	091329	5700 CALLOWAY, FT WORTH	UNKNOWN	5/29/87	2 , 4	E,Q	
SOUTHLAND CORPORATION	092120	1827 E PARK ROW DR, ARLINGTON	GASOLINE	9/07/88	2 , 3	E,Q	
SOUTHLAND CORPORATION	093287	2823 BROWN, BEDFORD	GASOLINE	7/25/89	2 , 2A	E,Q	
SOUTHLAND CORPORATION	093687	1622 HEMPHILL, FT WORTH	GASOLINE	10/12/89	2 , 2A	E,Q	
SOUTHLAND CORPORATION	094006	2900 BROWN TRL, BEDFORD	GASOLINE	12/04/89	2 , 2A	E,Q	
SOUTHLAND CORPORATION	095003	6800 OLD CLEBURNE RD, FT WORTH	GASOLINE	3/23/90	2A , 2A	E,Q	
SOUTHLAND CORPORATION	097567	5100 BROADWAY, HALTOM CITY	GASOLINE	12/20/90	2 , 2A	E,Q	
SOUTHLAND CORPORATION	102474	1900 E ABRAMS, ARLINGTON	GASOLINE	4/29/92	2A , 2A	E,Q	
SOUTHLAND CORPORATION	103469	1016 E BROAD ST, MANSFIELD	GASOLINE	7/19/92	5B , 1A	E,Q	
SOUTHLAND CORPORATION	104429	5901 DAVIS, NORTH RICHLAND HILLS	GASOLINE	9/18/92	2 , 2A	E,Q	
SOUTHWESTERN BELL TELEPHONE CO	100428	1015 HARRISON ST, ARLINGTON	GASOLINE	11/12/91	2 , 2A	E,Q	
SOUTHWESTERN BELL TELEPHONE CO	102673	312 W ABRAMS, ARLINGTON	GASOLINE	5/11/92	2A , 2A	E,Q	
STAFFORD-LOWDEN	101629	4000 LUBBOCK AVE, FT WORTH	GASOLINE	3/16/92	2A , 2A	E,Q	
STAR ENTERPRISE	091185	6550 FOREST HILL DR, FOREST HILL	GASOLINE	12/17/86	2 , 4	E,Q	
STAR ENTERPRISE	091671	901 E PARK ROW, ARLINGTON	GASOLINE	2/12/88	2 , 4	E,Q	
STAR ENTERPRISE	092353	414 E SEMINARY DR, FT WORTH	GASOLINE	12/05/88	2 , 6	E,Q	
STAR ENTERPRISE	095523	6720 S HULEN, FT WORTH	GASOLINE	5/17/90	2 , 4	E,Q	
STAR ENTERPRISE	095680	1500 S COOPER, ARLINGTON	GASOLINE	6/05/90	2B , 6	E,Q	
STAR ENTERPRISE	096211	4851 SOUTH FWY, FT WORTH	GASOLINE	7/23/90	2A , 2A	E,Q	
STAR ENTERPRISE	097657	6734 JACKSBORO HWY, LAKE WORTH	GASOLINE	1/07/91	2A , 2A	E,Q	
STAR ENTERPRISE	098062	1527 S UNIVERSITY, FT WORTH	WASTE OIL	2/22/91	2 , 2A	E,Q	
STAR ENTERPRISE	099874	1224 OAKLAND BLVD, FT WORTH	WASTE OIL	8/15/91	2B , 5	E,Q	
STAR ENTERPRISE	100091	4401 GREEN OAKS, ARLINGTON	GASOLINE, DIESEL	11/26/91	2A , 2A	E,Q	
STAR ENTERPRISE	100719	1499 PRECINCT LINE RD, HURST	WASTE OIL	12/02/91	2 , 2A	E,Q	
STAR ENTERPRISE	100786	3524 S HILLS, FT WORTH	GASOLINE	12/03/91	2A , 1A	E,Q	
STAR ENTERPRISE	100832	4500 S BOWEN RD, ARLINGTON	GASOLINE	11/12/91	2 , 2A	E,Q	
STAR ENTERPRISE	101599	1019 N INDUSTRIAL, BEDFORD	GASOLINE	1/24/92	2A , 1A	E,Q	

TABLE 1
GROUND WATER CONTAMINATION CASE DESCRIPTIONS BY COUNTY
TEXAS NATURAL RESOURCE CONSERVATION COMMISSION

NEW FILE CASES NAME	FILE NUMBER	LOCATION	CONTAMINATION DESCRIPTION	DATE	ENFORCEMENT STATUS	DATA QUALITY	SECTION 5.236
TARRANT							
PST							
STAR ENTERPRISE	102092	760 W PIPELINE RD, HURST	GASOLINE	3/23/92	2 , 2A	E,Q	
STAR ENTERPRISE	104902	2026 CHERRY LN, FT WORTH	WASTE OIL	10/09/92	2A , 2A	E,Q	
STAR ENTERPRISE	104980	1908 YUCCA, FT WORTH	GASOLINE	2/19/93	1 , 1A	E,Q	
STAR ENTERPRISE	107179	429 BEDFORD EULESS RD, BEDFORD	GASOLINE	9/15/93	2A , 2A	E,Q	
* STAR ENTERPRISES	108913	6705 MEADOWBROOK, FORT WORTH	GASOLINE	12/29/94	2 , 2A	E,Q	
SURGIKOS INC	093268	2500 ARBROOK, ARLINGTON	GASOLINE	7/25/89	2 , 4	E,Q	
SURGIKOS INC	093314	2500 ARBROOK, ARLINGTON	CHEMICAL	7/26/89	2 , 4	E,Q	
TANDY CORPORATION	092405	401 38TH, FT WORTH	CHEMICAL	11/01/88	2 , 2A	E,Q	
TANDY CRAFTS INC	096522	1400 EVERMAN PKWY, FT WORTH	GASOLINE, DIESEL	8/21/90	2 , 3	E,Q	
TARRANT COUNTY PRECINCT 4	093130	601 LONGHORN RD, FT WORTH	DIESEL	6/15/89	2 , 2A	E,Q	
TENNECO OIL INC	091393	2300 COLLINS, ARLINGTON	GASOLINE	7/20/87	2 , 2A	E,Q	
TEXAS INDUSTRIES	094160	9200 KEMP RD, FT WORTH	DIESEL, GASOLINE	12/27/89	2 , 2A	E,Q	
THORNTON OIL CORP	091691	4804 SOUTH FWY, FT WORTH	GASOLINE	2/18/88	2A , 2A	E,Q	
TMT INC	096101	1901 E ARKANSAS, ARLINGTON	GASOLINE	7/09/90	2A , 2A	E,Q	
TNT	107241	3400 S WATSON, ARLINGTON	GASOLINE	10/29/93	2A , 1A	E,Q	
TOTAL PETROLEUM INC	093085	2432 W DIVISION, ARLINGTON	GASOLINE	6/09/89	2 , 4	E,Q	
TOTAL PETROLEUM INC	098050	500 SAGINAW BLVD, SAGINAW	GASOLINE, DIESEL	2/21/91	2A , 2A	E,Q	
TOTAL PETROLEUM INC	099388	1800 S COOPER ST, ARLINGTON	GASOLINE	7/02/91	2 , 2A	E,Q	
TOTAL PETROLEUM INC	104856	5324 E LANCASTER, FT WORTH	GASOLINE	10/26/92	2A , 2A	E,Q	
TRI COUNTY ELECTRIC COOP	096288	525 E PRICE ST, KELLER	GASOLINE	7/31/90	2A , 2A	E,Q	
TU ELECTRIC	094607	1201 S SYLVANIA ST, FT WORTH	DIESEL	2/12/90	2 , 2A	E,Q	
TU ELECTRIC	106428	2118 S BOWEN, PANTEGO	GASOLINE, DIESEL	4/19/93	2A , 1A	E,Q	
TX DOT	101613	5501 MCCART, FT WORTH	GASOLINE, DIESEL	2/05/92	2A , 1A	E,Q	
TXDOT	101702	GRANT LN, WHITE SETTLEMENT	GASOLINE	3/12/92	2A , 1A	E,Q	
TXDOT	105891	6948 DENTON HWY, WATAUGA	GASOLINE	2/01/93	1 , 1A	E,Q	
U HAUL CO OF DALLAS	096667	7047 GRAPEVINE HWY, NORTH RICHLAND HILLS	GASOLINE	9/07/90	2A , 1A	E,Q	
ULTRAMAR INC	091159	1H 20, FORNEY	GASOLINE	5/16/86	2 , 2A	E,Q	
UNION PACIFIC RAILROAD CO	105973	3250 KIMZEY, FT WORTH	DIESEL	2/03/93	2 , 2A	E,Q	
UNITED PARCEL SERVICE	105340	379 EXCHANGE, ARLINGTON	GASOLINE	1/12/93	1 , 6	E,Q	
UNIVERSITY TEXAS AT ARLINGTON	095266	W 3RD, ARLINGTON	DIESEL	4/19/90	2 , 2A	E,Q	
UNKNOWN	091442	GTE MANHOLE, AZLE	GASOLINE	8/31/87	5B , 1A	E,Q	
UNKNOWN	091749	N SYLVANIA, FT WORTH	GASOLINE	5/01/87	5B , 1A	E,Q	
UNKNOWN	097640	2056 HWY 157, MANSFIELD	UNKNOWN	1/04/91	2A , 2A	E,Q	
UNKNOWN	098752	5600 DAVIS BLVD, NORTH RICHLAND HILLS	GASOLINE	4/26/91	1 , 1A	E,Q	
UNKNOWN	101351	6700 BRENTWOOD STAIR RD, FT WORTH	GASOLINE, DIESEL	1/20/92	2A , 1A	E,Q	

TABLE 1
GROUND WATER CONTAMINATION CASE DESCRIPTIONS BY COUNTY
TEXAS NATURAL RESOURCE CONSERVATION COMMISSION

NEW FILE CASES NAME	FILE NUMBER	LOCATION	CONTAMINATION DESCRIPTION	DATE	ENFORCEMENT STATUS	DATA QUALITY	SECTION 5.236
TARRANT							
PST							
UNKNOWN	105999	E RANDOL MILL, ARLINGTON	GASOLINE	3/11/93	1, 1A	E,Q	
UNKNOWN	106377	3500 SHOTTS ST, FT WORTH	GASOLINE	4/19/93	1, 1A	E,Q	
* UNKNOWN	108887	3400 AZLE AVE, FORT WORTH	GASOLINE	12/08/94	1, 1A	E,Q	
UNKNOWN (ABANDONED STATION)	098341	2501 N AYERS, FT WORTH	UNKNOWN	3/25/91	2A, 1A	E,Q	
UNKOWN	106803	HEMPHILL, FT WORTH	GASOLINE	6/16/93	1, 1A	E,Q	
US AIR FORCE	095220	B ST-SPOT 35, CARSWELL AFB	JET FUEL	4/16/90	2, 2A	E,Q	
US AIR FORCE	104524	BLDG 1518, CARSWELL AFB	GASOLINE	10/26/92	2A, 1A	E,Q	
US AIR FORCE	104819	CARSWELL AFB, FT WORTH	JET FUEL	10/26/92	2A, 1A	E,Q	
VANDERGRIFF CHEVROLET	094748	901 E DIVISION, ARLINGTON	GASOLINE	7/21/89	2, 2A	E,Q	
WALMART STORES INC	099124	1409 CHERRY LN, WHITE SETTLEMENT	GASOLINE	6/03/91	2, 4	E,Q	
WARREN, DON	091842	800 W HURST BLVD, HURST	GASOLINE	4/26/88	2, 3	E,Q	
WATTS FRED	101000	2961 W BERRY ST, FT WORTH	GASOLINE	11/27/91	2A, 1A	E,Q	
WINS PAPER PRODUCTS	097468	4233 JANADA, HALTOM CITY	CHEMICAL	12/10/90	2, 3	E,Q	
ZIPCO INC	095281	2413 NE 28TH ST, FT WORTH	GASOLINE	4/23/90	2A, 2A	E,Q	
TAYLOR							
FOD							
FINA OIL AND GAS COMPANY		8 MILES WEST OF TYE ON SOUTH SIDE OF HWY 20	BENZENE, TOLUENE, XYLENE	2/04/88	2, 2	E,Q,V,2,3	
IHW							
DOWELL SCHLUMBERGER - ABILENE	33588	102 MARKET STREET, TYE	HYDROCARBONS,CHLORINATED ORGANICS,TPH,VOC'S	11/07/88	0, 3	EqV23	
USAF - DYESS AFB	64003	96CSG/DEEV DYESS AFB, ABILENE	ORGANICS	2/11/88	3A, 2A	E,Q,V,2,3	
PST							
ABILENE AERO	093541	ABILENE MUNICIPAL, ABILENE	JET FUEL	9/06/89	2, 3	E,Q	
ABILENE CITY OF	094206	898 SANDY, ABILENE	GASOLINE	1/03/90	2, 2A	E,Q	
ABILENE STATE SCHOOL	091468	S 24TH, ABILENE	GASOLINE	9/22/87	2, 2A	E,Q	
ACCO FEEDS INC	095538	774 CHINA ST, ABILENE	DIESEL	5/21/90	2, 2A	E,Q	
AFCO	092097	641 TREADAWAY, ABILENE	GASOLINE	8/26/88	2A, 2A	E,Q	
AFCO	092131	2450 S 14TH ST, ABILENE	GASOLINE	9/09/88	2, 4	E,Q	
AFCO	092243	3303 S 14TH ST, ABILENE	GASOLINE	10/25/88	5B, 3	E,Q	
AUTOFUEL CO	097903	3301 S 1ST ST, ABILENE	GASOLINE	2/01/91	2, 3	E,Q	
B J SERVICES	104384	E HWY 351, ABILENE	GASOLINE	9/03/92	2A, 1A	E,Q	
BAKER E PAT	099192	222 N TREADAWAY, ABILENE	WASTE OIL	6/07/91	2, 2A	E,Q	
BANDAG INC R & D CENTER	096116	FM 18, ABILENE	DIESEL	7/10/90	2, 4	E,Q	
BOB LLOYD L P GAS CO	092430	3102 14TH, ABILENE	GASOLINE	12/23/88	2A, 2A	E,Q	
BOB LOYD L P GAS CO	097238	1941 S TREADAWAY, ABILENE	GASOLINE, DIESEL, WASTE	11/14/90	5B, 1A	E,Q	

TABLE 1
GROUND WATER CONTAMINATION CASE DESCRIPTIONS BY COUNTY
TEXAS NATURAL RESOURCE CONSERVATION COMMISSION

NEW FILE	FILE	LOCATION	CONTAMINATION	DATE	ENFORCEMENT	DATA	SECTION
CASES NAME	NUMBER		DESCRIPTION		STATUS	QUALITY	5.236

TAYLOR							
PST							
			OIL				
*	BOB LOYD L P GAS CO	108702	1702 CAMPUS CT, ABILENE	GASOLINE, WASTE OIL	11/04/94	2A , 1A	E,Q
	BONNET RESOURCES CORP	097868	1300 S CLACK ST, ABILENE	GASOLINE, DIESEL	1/30/91	2 , 5	E,Q
	BONNET RESOURCES CORP	098066	IH 20, ABILENE	GASOLINE, DIESEL	2/22/91	1 , 1A	E,Q
	CARROLL PAUL WELDING SUPPLY IN	098836	1018 MESQUITE, ABILENE	GASOLINE	5/08/91	1 , 1A	E,Q
	CENTRAL FREIGHT LINES	092151	1101 S CHERRY ST, ABILENE	GASOLINE	9/23/88	2 , 4	E,Q
*	CONTRACT TRUCKING & MATERIALS	108703	753 SCOTT ST, TYE	GASOLINE, DIESEL	11/04/94	2A , 1A	E,Q
	CORLEY VIC	098781	JUDGE ELY, ABILENE	WASTE OIL	5/02/91	2A , 1A	E,Q
	CULLUM COMPANIES INC	095543	800 ALMOND ST, ABILENE	GASOLINE, OTHER	5/21/90	2 , 4	E,Q
	DEAN FOODS	094067	131 DANVILLE, ABILENE	GASOLINE	12/08/89	1 , 1A	E,Q
	DOWELL SCHLUMBERGER INC	094073	102 MARKET ST, TYE	GASOLINE	12/08/89	2 , 2A	E,Q
	ELMWOOD MEMORIAL PARK	094787	S HWY 277, ABILENE	GASOLINE	3/06/90	2 , 3	E,Q
	EMRO MARKETING COMPANY	092728	IH 20, ABILENE	UNKNOWN	3/27/89	2A , 2A	E,Q
	EXXON COMPANY USA	093433	4202 BUFFALO GAP, ABILENE	GASOLINE	8/16/89	2 , 3	E,Q
	EXXON COMPANY USA	093477	4850 14TH, ABILENE	GASOLINE	8/21/89	2 , 4	E,Q
	FINA OIL	107662	1801 GRAPE ST, ABILENE	UNKNOWN	2/03/94	2A , 1A	E,Q
	FINA OIL & CHEMICAL CO	093967	1201 N MOCKINGBIRD, ABILENE	GASOLINE	11/28/89	2 , 2A	E,Q
	FINA OIL & CHEMICAL CO	093992	2801 AMBLER, ABILENE	GASOLINE	12/01/89	2 , 4	E,Q
	FINA OIL & CHEMICAL CO	094397	IH 20, MERKEL	GASOLINE	1/23/90	2 , 2A	E,Q
	FINA OIL & CHEMICAL CO	096067	3630 N 6TH ST, ABILENE	GASOLINE	7/05/90	2A , 2A	E,Q
	FINA OIL & CHEMICAL CO	099697	701 N TREADAWAY, ABILENE	GASOLINE, DIESEL	9/17/91	1 , 1A	E,Q
	FINA OIL & CHEMICAL CO	100081	2609 S 1ST, ABILENE	GASOLINE, DIESEL, WASTE	10/02/91	2 , 4	E,Q
			OIL				
	FINA OIL & CHEMICAL CO	101088	302 BUTTERNUT, ABILENE	GASOLINE	5/12/92	2 , 2A	E,Q
*	FINA OIL & CHEMICAL CO	108244	965 E 11TH S ST, ABILENE	GASOLINE	7/07/94	2A , 1A	E,Q
	GERLACH OIL CO	098782	3299 S 14TH ST, ABILENE	GASOLINE	5/02/91	1 , 1A	E,Q
	HALEY TRUCKING	095600	4507 PINE ST, ABILENE	DIESEL	5/29/90	2A , 1A	E,Q
	HERTZ CORP	096615	AIRPORT RD, ABILENE	GASOLINE	8/31/90	2A , 2A	E,Q
*	LOYD HAVINS (MRS)	108737	2501 S 7TH, ABILENE	WASTE OIL	10/19/94	2A , 1A	E,Q
	PASTORAL CARE & COUNSELING CTR	094368	751 HICKORY, ABILENE	GASOLINE	1/19/90	2 , 2A	E,Q
	PAUL JOHNSON REALTORS	102495	3009 S 14TH ST, ABILENE	WASTE OIL	5/12/92	5B , 1A	E,Q
	PAUL JOHNSON REALTORS	102528	3009 S 14TH ST, ABILENE	WASTE OIL	5/18/92	5B , 1A	E,Q
	PENROD PROPERTIES	094444	S 7TH, ABILENE	GASOLINE	1/26/90	1 , 1A	E,Q
	PENROSE LUNBER CO	096906	1041 PINE, ABILENE	GASOLINE, DIESEL	10/10/90	1 , 1A	E,Q
	SKINNYS INC	097901	2718 N 1ST, ABILENE	GASOLINE	2/01/91	1 , 1A	E,Q

TABLE 1
GROUND WATER CONTAMINATION CASE DESCRIPTIONS BY COUNTY
TEXAS NATURAL RESOURCE CONSERVATION COMMISSION

NEW FILE CASES NAME	FILE NUMBER	LOCATION	CONTAMINATION DESCRIPTION	DATE	ENFORCEMENT STATUS	DATA QUALITY	SECTION 5.236
TAYLOR							
PST							
SKINNYS INC	099690	3502 N 6TH, ABILENE	GASOLINE	8/01/91	2 , 3	E,Q	
SKINNYS INC	102496	1241 GRAPE, ABILENE	GASOLINE	4/29/92	2A , 1A	E,Q	
SKINNYS INC	104417	1925 S 20TH, ABILENE	GASOLINE	9/03/92	2A , 2A	E,Q	
SOUTHWEST COCA COLA	094061	2074 N 1ST ST, ABILENE	GASOLINE	12/08/89	2B , 5	E,Q	
SOUTHWEST COCA COLA	104359	1849 ALBANY HWY, ABILENE	GASOLINE, DIESEL	8/27/92	2 , 2A	E,Q	
SOUTHWESTERN BELL TELEPHONE CO	098776	2626 POST OAK RD, ABILENE	DIESEL	5/01/91	2 , 4	E,Q	
SUN-SET STAGES	104209	324 SYCAMORE, ABILENE	DIESEL	9/01/92	1 , 1A	E,Q	
TAYLOR COUNTY	092846	501 OAK ST, ABILENE	GASOLINE	4/25/89	2 , 4	E,Q	
TAYLOR COUNTY	093531	801 CHEERY ST, MERKEL	GASOLINE	9/06/89	2 , 2A	E,Q	
TEXACO REFINING & MARKETING	091470	2101 STAMFORD, ABILENE	GASOLINE	10/01/87	2 , 2A	E,Q	
TEXACO REFINING & MARKETING IN	091772	3101 S 23RD ST, ABILENE	GASOLINE	3/09/88	2 , 2A	E,Q	
TEXAS NATIONAL GUARD	095401	2542 S 9TH ST, ABILENE	GASOLINE	5/07/90	2A , 1A	E,Q	
TURLEY ENTERPRISES INC	102444	IH 20 RT 4, TYE	GASOLINE	5/05/92	2A , 1A	E,Q	
TX DOT	096526	500 CHEVY ST, MERKEL	GASOLINE	8/21/90	2A , 1A	E,Q	
TXDOT	106397	FM 613, TUSCOLA	GASOLINE	4/09/93	2 , 2A	E,Q	
UNKNOWN	091240	WILLIS, ABILENE	UNKNOWN	3/09/87	5B , 1A	E,Q	
UNKNOWN	091310	2700 14TH, ABILENE	UNKNOWN	5/21/87	5B , 2A	E,Q	
US NAVY	095581	NAVY/MARINE CORP RES, ABILENE	GASOLINE	5/25/90	2 , 2A	E,Q	
W W HAYNES ESTATE	097007	2210 N TREADAWAY, ABILENE	GASOLINE	10/23/90	2A , 2A	E,Q	
WES-T-GO TRUCK STOP	094065	IH 20, TYE	GASOLINE	12/08/89	2A , 1A	E,Q	
WESTERN MARKETING INC	102513	IH 20, TYE	DIESEL	5/05/92	2A , 1A	E,Q	
WYLIE INC	093107	4002 RIDGEMONT DR, ABILENE	GASOLINE	6/15/89	2 , 4	E,Q	
TERRY							
PST							
AMERADA HESS CORP	094546	FM 403, BROWNFIELD	CHEMICAL	2/02/90	2B , 5	E,Q	
B E IMPLEMENT	095186	HWY 62, BROWNFIELD	WASTE OIL	4/09/90	2 , 3	E,Q	
BROWNFIELD CITY OF	092823	721 7TH, BROWNFIELD	DIESEL	4/17/89	2 , 4	E,Q	
BROWNFIELD FARMERS COOP	097865	902 W MAIN, BROWNFIELD	GASOLINE	1/30/91	2 , 2A	E,Q	
FINA OIL & CHEMICAL CO	091974	1106 LUBBOCK, BROWNFIELD	GASOLINE	6/29/88	2 , 4	E,Q	
FIRST NATL BANK OF BROWNFIELD	095608	717 SEAGRAVES RD, BROWNFIELD	GASOLINE	5/30/90	1 , 1A	E,Q	
GRIFFIN OIL COMPANY	091140	HWY 380, BROWNFIELD	UNKNOWN	11/04/86	1 , 1A	E,Q	
GTE OF THE SOUTHWEST	095084	615 CARDWELL ST, BROWNFIELD	GASOLINE	3/29/90	2 , 4	E,Q	
HALLIBURTON SERVICES	099554	1301 W WEBB, BROWNFIELD	GASOLINE	7/17/91	2 , 2A	E,Q	
JIM REED 66 INC	096743	1401 W MAIN, BROWNFIELD	GASOLINE, DIESEL	9/18/90	2A , 2A	E,Q	
MASON OIL CO	095195	1406 LUBBOCK RD, BROWNFIELD	GASOLINE	4/10/90	2 , 2A	E,Q	

TABLE 1
GROUND WATER CONTAMINATION CASE DESCRIPTIONS BY COUNTY
TEXAS NATURAL RESOURCE CONSERVATION COMMISSION

NEW FILE CASES NAME	FILE NUMBER	LOCATION	CONTAMINATION DESCRIPTION	DATE	ENFORCEMENT STATUS	DATA QUALITY	SECTION 5.236

TERRY							
PST							
MOORE JOSEPH C	093467	600 SEAGRAVES, BROWNFIELD	GASOLINE	8/18/89	1 , 1A	E,Q	
NEAL DAN	100914	303 E 3RD ST, WELLMAN	GASOLINE	11/25/91	2A , 1A	E,Q	
PENDERGRASS PRODUCERS GIN, INC	093246	205 LOOP 205, WELLMAN	GASOLINE	7/13/89	2A , 2A	E,Q	
PETTIGREW, TOM C.	094599	101 1ST, BROWNFIELD	GASOLINE	2/12/90	2 , 2A	E,Q	
UNION ISD	096767	1067 FM 1067, BROWNFIELD	GASOLINE	9/21/90	1 , 1A	E,Q	
WELLMAN ISD	096656	5TH, WELLMAN	GASOLINE	9/05/90	2A , 2A	E,Q	
THROCKMORTON							
PST							
THROCKMORTON AG PROD INC	098671	402 N MINTER, THROCKMORTON	GASOLINE	4/18/91	1 , 1A	E,Q	
TXDOT	101079	HWY 380, THROCKMORTON	GASOLINE	12/20/91	2A , 2A	E,Q	
TITUS							
IHW							
TU ELECTRIC - MONTICELLO	30081	6 MI S OF MT. PLEASANT	SULFATES, SELENIUM	1/30/87	1B , 2A	EQ	
PST							
EXXON COMPANY USA	093225	1H 30, MT PLEASANT	WASTE OIL	7/11/89	2 , 4	E,Q	
MORRISON PRODUCTS CO INC	094156	201 W 16TH ST, MT PLEASANT	GASOLINE	12/22/89	2 , 6	E,Q	
MT PLEASANT CITY OF	095783	402 N WASHINGTON, MT PLEASANT	GASOLINE	6/13/90	2 , 2A	E,Q	
MT PLEASANT CITY OF	096924	1412 N WASHINGTON, MT PLEASANT	GASOLINE, DIESEL, WASTE OIL	10/12/90	2A , 2A	E,Q	
* NIBLETT OIL CO	108787	2204 N JEFFERSON, MOUNT PLEASANT	GASOLINE	11/28/94	1 , 1A	E,Q	
TU ELECTRIC	105723	FM 127, MT PLEASANT	GASOLINE	1/19/93	1 , 1A	E,Q	
WPA							
T.U. ELECTRIC (MONTICELLO)	WQ01528	EAST SHORE OF MONTICELLO RESERVOIR @ 1 MILE SOUTH OF F.M.127 AND 5 MILES SOUTHWEST OF MOUNT PLEASANT, TITUS COUNTY, TX.	SELENIUM, COPPER, IRON	1/01/80	3A,B , 4,5	E,Q,V	
TOM GREEN							
IHW							
B & W FOUNDRY & MANUFACTURING	30537	512 UPTON STREET, SAN ANGELO	LEAD AND CHROMIUM	1/01/78	3 , 3	E	
* BJ TITAN SERVICES	36250	4005 S. CHADBOURNE, SAN ANGELO	HYDROCARBONS, CHLORINATED HYDROCARBONS	9/21/93	1B , 2A	EQ	
ETHICON, INC.	31078	HWY 67 & VERIBEST RD, SAN ANGELO	TCE, PCE, MEK, TOLUENE, XYLENE	6/19/86	2B , 5	EQV23	
SAN ANGELO ELECTRIC SERVICE	30188	926 PULLIAM ST., SAN ANGELO	PCB'S	9/08/86	2C , 2A	EQV1	
TEXAS D.O.T. - SAN ANGELO	64138	LOOP 306 & KNICKERBOCKER ROAD, SAN ANGELO	BENZENE, TOLUENE, XYLENE, ETHYL BENZENE, METHYLENE	9/17/91	3B, 2A , 2	EQV2	

TABLE 1
GROUND WATER CONTAMINATION CASE DESCRIPTIONS BY COUNTY
TEXAS NATURAL RESOURCE CONSERVATION COMMISSION

NEW FILE CASES NAME	FILE NUMBER	LOCATION	CONTAMINATION DESCRIPTION	DATE	ENFORCEMENT STATUS	DATA QUALITY	SECTION 5.236

TOM GREEN							
IHW							
TEXAS TANK CAR WORKS	39806	600 N. BAZE STREET, SAN ANGELO	CHLORIDE, FORMALDEHYDE LEAD, ORGANICS, OTHER UNNAMED CONTAMINANTS	1/01/89	3 , 2	E	
USAF - GOODFELLOW AFB	64004	3480 ABG/DEV GOODFELLOW AFB, SAN ANGELO	PETROLEUM HYDROCARBONS	8/12/88	2B , 5	E,Q,V,2	
WENDLAND MANUFACTURING	39150	601 W. 11TH ST., SAN ANGELO	CHROMIUM	4/22/91	3 , 3	EQV2	
MSW							
* CITY OF SAN ANGELO: MW-4, MW-5, AND MW-6R.	MSW00079	NE OF SAN ANGELO ON N SIDE OF OLD US HWY 62/277 (OLD BALLINGER HWY) AND THE AT & SF RAILROAD, AND APPROX. 1.8 MI. NE OF INT. OF BELL STREET AND OLD US HWY 67/277.	TCE, PCE, AND 13 OTHER VOCs.	2/18/94	2C , 3	E,Q,V,2.	Y
PST							
AUDIE JETTON (WITH ECHO PUMP)	096771	1906 HOWARD ST, SAN ANGELO	GASOLINE	9/24/90	2 , 2A	E,Q	
* BESSIE L WENDLAND TRUST	106120	3602 GREEN MEADOW, SAN ANGELO	GASOLINE, WASTE OIL	5/26/94	1 , 1A	E,Q	
C & W ENTERPRISES INC	096351	N HWY 87, GRAPE CREEK	GASOLINE	8/06/90	2A , 2A	E,Q	
CIRCLE K CORP	092848	FM 2288-GRAPE CREEK, SAN ANGELO	GASOLINE	4/25/89	2 , 4	E,Q	
CIRCLE K CORP	103340	4321 SOUTHWEST BLVD, SAN ANGELO	GASOLINE	8/06/92	2 , 2A	E,Q	
* CITY OF SAN ANGELO	108276	1020 RED BLUFFE RD, SAN ANGELO	GASOLINE	6/20/94	2A , 1A	E,Q	
CRALLE STRATTON	102497	3501 ARDEN RD, SAN ANGELO	GASOLINE	4/27/92	2A , 1A	E,Q	
DARLING-DELAWARE CO INC	096875	8394 FM 380, SAN ANGELO	GASOLINE, DIESEL	10/08/90	2 , 4	E,Q	
GEVERAL BEVERAGE OF TEXAS	094064	1023 FOSTER RD, SAN ANGELO	GASOLINE	12/08/89	2 , 3	E,Q	
GOODYEAR TIRE	104545	2919 LOOP 206, SAN ANGELO	HYDR FLUID	10/02/92	2A , 1A	E,Q	
GTE OF THE SOUTHWEST	102852	2010 LOOP 306, SAN ANGELO	WASTE OIL	5/13/92	2 , 2A	E,Q	
HOLT STEVE	095551	15 W CONCHO, SAN ANGELO	WASTE OIL	5/21/90	1 , 1A	E,Q	
JONES JOHN W	092599	2013 N BRYANT BLVD, SAN ANGELO	GASOLINE	2/09/89	2 , 4	E,Q	
MAPCO INC	092124	2330 SHERWOOD, SAN ANGELO	UNKNOWN	9/06/88	2 , 4	E,Q	
* ODESSA LAND CORP	108921	4119 COLLEGE HILLS, SAN ANGELO	GASOLINE	1/04/95	2A , 1A	E,Q	
RANDALL MOTORS INC.	092576	801 AVE N, SAN ANGELO	GASOLINE	2/08/89	2 , 3	E,Q	
RANGER AVIATION ENTERPRISES	103804	8802 HANGER RD, SAN ANGELO	AV-GAS	7/26/92	2A , 1A	E,Q	
REGAL OIL INC	091060	2441 COLLEGE HILLS, SAN ANGELO	GASOLINE	2/04/86	2 , 4	E,Q	
REGAL OIL INC	093391	1313 N BRYANT BLVD, SAN ANGELO	GASOLINE	8/07/89	2 , 2A	E,Q	
REGAL OIL INC	095974	3302 KNICKERBOCKER, SAN ANGELO	GASOLINE	6/25/90	2A , 2A	E,Q	
REGAL OIL INC	099660	3334 KNICKERBOCKER RD, SAN ANGELO	GASOLINE	7/30/91	2 , 3	E,Q	
SALT FORK CO INC	107481	2828 SHERWOOD WAY, SAN ANGELO	GASOLINE	12/20/93	2A , 1A	E,Q	
SAN ANGELO BY PRODUCTS	104438	8 MI EAST, VERIBEST	DIESEL	9/11/92	2 , 2A	E,Q	
SAN ANGELO CITY OF	096350	MATHIS FIELD, SAN ANGELO	JET FUEL, GASOLINE	8/06/90	2 , 4	E,Q	

TABLE 1
GROUND WATER CONTAMINATION CASE DESCRIPTIONS BY COUNTY
TEXAS NATURAL RESOURCE CONSERVATION COMMISSION

NEW FILE CASES NAME	FILE NUMBER	LOCATION	CONTAMINATION DESCRIPTION	DATE	ENFORCEMENT STATUS	DATA QUALITY	SECTION 5.236
TOM GREEN							
PST							
SAN ANGELO ISD	093535	2030 KNICKERBOCKER, SAN ANGELO	GASOLINE	8/06/89	2 , 4	E,Q	
SCHUCH O L	093646	1500 KNICKERBOCKER, SAN ANGELO	GASOLINE	10/02/89	5B , 3	E,Q	
SONORA & OZONA OIL COMPANY	096056	2201 KNICKERBOCKER RD, SAN ANGELO	WASTE OIL	7/05/90	2B , 5	E,Q	
SONORA - OZONA OIL CO.	094066	2 N KOENINGHIEM, SAN ANGELO	GASOLINE	12/08/89	2 , 3	E,Q	
THE CIRCLE K CORP	107316	2843 COLLEGE HILLS, SAN ANGELO	GASOLINE	11/17/93	2 , 4	E,Q	
UNKNOWN	091273	UNKNOWN, SAN ANGELO	UNKNOWN	3/06/87	5B , 1A	E,Q	
UNKNOWN	091485	132 N 24TH, SAN ANGELO	GASOLINE	10/07/87	5B , 1A	E,Q	
UNKNOWN	092248	21 E 19TH, SAN ANGELO	GASOLINE	10/26/88	2 , 2A	E,Q	
UNKNOWN	093750	7646 VIOLET, GRAPE CREEK	GASOLINE	10/18/89	5B , 3	E,Q	
UNKNOWN	096997	BOX 302, CHRISTOVAL	UNKNOWN	10/22/90	5B , 1A	E,Q	
UNKNOWN	103731	19TH, SAN ANGELO	GASOLINE	8/14/92	1 , 1A	E,Q	
WANIER LESLIE	094571	125 N MAIN, SAN ANGELO	GASOLINE	2/08/90	2A , 1A	E,Q	
WEST TEXAS GAS, INC	107071	N HWY 87, SAN ANGELO	DIESEL	10/15/93	2A , 2A	E,Q	
WESTERN MARKETING INC	099780	712 N CHADBOURNE, SAN ANGELO	GASOLINE	1/27/93	2A , 1A	E,Q	
WPA							
SAN ANGELO BY-PRODUCTS COMPANY	WQ01594	FM 380 APPROXIMATELY 7.5 MILES EAST OF SAN ANGELO, TOM GREEN COUNTY, TX.	NITRATE, AMMONIA, SULFATE, CHLORIDE, AND TOTAL DISSOLVED SOLIDS	1/01/78	3A,B , 5	E,Q,V	
TRAVIS							
IHW							
183 RADIATOR SHOP	52125	12621 RESEARCH BLVD., AUSTIN	HIGH LEVELS OF TCLP LEAD	11/05/92	2B , 2A	E,Q,V	
AUSTIN COMMUNITY LANDFILL	00249	9708 GILES ROAD, AUSTIN	CHROMIUM, FLUORIDE,SULFATE, POTASSIUM (DISSOLVED)	11/05/90	1B , 2	EQ	
* CASTLEBERRY INSTRUMENTS & AVIONICS	72995	3800 DESSAU ROAD, AUSTIN	BTEX, TPH	3/16/90	2 , 6C	EQV	
CHEVRON U.S.A. INC. - AUSTIN TERMINAL	33442	1131 SPRINGDALE RD, AUSTIN	BTEX,TPH	3/30/87	3B , 4	EQ	
CITGO PETROLEUM CORP - AUSTIN TERMINAL	52092	1105 AIRPORT BLVD, AUSTIN	BTEX,TPH	3/30/87	3B , 4	EQ	
COASTAL STATES CRUDE - AUSTIN TERMINAL	36446	1150 JAIN LANE, AUSTIN	BTEX,TPH	3/30/87	3B , 4	EQ	
EXXON CO USA - AUSTIN TERMINAL	52093	1127 SPRINGDALE RD., AUSTIN	BTEX,TPH	3/30/87	3B , 4	EQ	
GAVLON INDUSTRIES, INC.	30498	9808 S. IH 35, AUSTIN	PAINT SOLVENTS	6/06/85	4 , 5	EQV23	
IBM	30576	11400 FM 1325, AUSTIN, TX. CP50130	SOLVENTS	8/20/86	3A , 5	E,Q,V,2,3	

TABLE 1
GROUND WATER CONTAMINATION CASE DESCRIPTIONS BY COUNTY
TEXAS NATURAL RESOURCE CONSERVATION COMMISSION

NEW FILE CASES NAME	FILE NUMBER	LOCATION	CONTAMINATION DESCRIPTION	DATE	ENFORCEMENT STATUS	DATA QUALITY	SECTION 5.236

TRAVIS							
IHW							
LOCKHEED MISSILES & SPACE CO.	33716	6800 BURLESON ROAD, AUSTIN	HALOGENATED SOLVENTS, NON- HALOGENATED SOLVENTS, ACIDS, CAUSTIC WASTES, CR	12/24/86	1A,2B , 3	V3	
MOBIL OIL CORP - AUSTIN TERMINAL	31665	1111B SPRINGDALE ROAD, AUSTIN	BTEX,TPH	3/30/87	3B , 4	EQ	
MODERN METAL FINISHING	66261	7432 BLUFF SPRINGS ROAD, AUSTIN	NICKEL	1/01/88	4 , 4	E	
ROBERTS PEST CONTROL	39995	1800 SOUTH LAMAR, AUSTIN	CHLORDANE, TPH, BTEX	1/01/88	3B , 1	E	
SOUTHWESTERN MOTOR REBUILDERS	52018	502 EAST BEN WHITE BOULEVARD, AUSTIN	LEAD	3/04/94	3 , 1	E	
STAR ENTERPRISE - AUSTIN TERMINAL	35845	1121 SPRINGDALE RD, AUSTIN	BTEX, TPH	3/30/87	3B , 4	EQ	
TEXACO CHEMICAL CO - AUSTIN LAB	30688	7114 N. LAMAR BLVD, AUSTIN	BRS ETHER,DICOTYL PHTHALATE, TRACE SOLVENTS	1/01/83	2B , 2A	E	
TEXAS DMHMR - AUSTIN STATE HOSPITAL	61330	WEST 38TH STREET, AUSTIN	HYDROCARBONS	11/17/89	2D , 2A	EQV1	
TEXAS DMHMR - TRAVIS STATE SCHOOL	52034	8509 FM 969, AUSTIN	METHYLENE CHLORIDE, BTEX	7/26/91	2C , 2A	EQ	
TEXAS NUCLEAR (TN TECHNOLOGY)	31148	9101 HIGHWAY 183, AUSTIN	SOLVENTS	7/20/90	1B , 2	EQ	
USAF - BERGSTROM AFB	66002	HWY 71 NEAR DEL VALLE	TCE,CHROMIUM	7/01/90	3B , 2A	V,1	
MSW							
CITY OF AUSTIN: MW-4.	MSW00360A	SE OF BERGSTROM AFB, ALONG THE W SIDE OF FM 973, BETW FM 812 AND ONION CREEK, AUSTIN, TX.	TCE, CIS-1,2- DICHLOROETHYLENE, 1,4- DICHLOROBENZENE, ACETONE, AND BENZENE.	10/30/90	2B , 4	E,Q	
IBM-ROLM SITE: MW-8, MW-9, AND MW-10.	N/A	ON S SIDE OF LITTLE WALNUT CREEK ANDE SIDE OF US 1835, AUSTIN, TX.	Pb, CHLOROBENZENE, RADIUM 228, AND GROSS ALPHA RADIOACTIVITY.	12/04/91	0 , 4	E,Q,V,2	
TRAVIS COUNTY: SEVERAL PIEZOMETERS.	MSW00684	0.3 MI. W OF GILES RD. ON N SIDE OF US 290E, AUSTIN, TX.	TOC, Cl, COD, AND BOD.	12/31/91	2B , 4	E,Q	
PCD							
LINCOLN PROPERTIES			HYROCARBONS		0 , 4	E,Q,V,2,3	
PST							
ATLAS AIRCRAFT CORPORATION	091812	4231 AIRPORT BLVD, AUSTIN	UNKNOWN	4/15/88	2 , 4	E,Q	
AUS TACO	093370	2800 GUADALUPE, AUSTIN	GASOLINE	8/03/89	2 , 1A	E,Q	
AUSTIN CITY OF	098302	2210 S FM 973, AUSTIN	DIESEL	3/19/91	2 , 4	E,Q	
AUSTIN COUNTRY CLUB	095952	4408 LONG CHAMP DR, AUSTIN	GASOLINE	6/25/90	2 , 5	E,Q	

TABLE 1
GROUND WATER CONTAMINATION CASE DESCRIPTIONS BY COUNTY
TEXAS NATURAL RESOURCE CONSERVATION COMMISSION

NEW FILE CASES NAME	FILE NUMBER	LOCATION	CONTAMINATION DESCRIPTION	DATE	ENFORCEMENT STATUS	DATA QUALITY	SECTION 5.236

TRAVIS							
PST							
AUSTIN METAL & IRON CO INC	097147	301 SAN MARCOS ST, AUSTIN	GASOLINE	11/06/90	5B , 1A	E,Q	
AUSTIN PAVING CO	099280	12112 VOLENTE RD, AUSTIN	DIST F OIL	6/18/91	2 , 2A	E,Q	
BLUE BELL CREAMERIES INC	092884	9427 MIDDLE FISKVILLE RD, AUSTIN	GASOLINE	4/28/89	2B , 5	E,Q	
CALHOUN SMITH DISTRIBUTING CO	091861	4514 E MARTIN LUTHER KING, AUSTIN	GASOLINE	5/02/88	2 , 2A	E,Q	
CALHOUN SMITH DISTRIBUTING CO	091864	9400 N IH 35, AUSTIN	GASOLINE	5/02/88	2 , 2A	E,Q	
CAPITAL METRO TRANSIT AUTHORITY	093482	505 N PLEASANT VALLEY RD, AUSTIN	UNKNOWN	8/21/89	2 , 2A	E,Q	
CAPITOL CITY OIL	104820	6517 W HWY 290, AUSTIN	GASOLINE, DIESEL	12/21/92	2A , 1A	E,Q	
CAPPS B R	100595	520 BASTROP HWY, AUSTIN	GASOLINE	11/05/91	1 , 1A	E,Q	
CAROLINA FREIGHT LINES	094319	8080 PURNELL DR, AUSTIN	DIESEL	1/16/90	2 , 2A	E,Q	
CENCOR REALTY	092741	10820 RESEARCH BLVD, AUSTIN	WASTE OIL	3/28/89	2 , 4	E,Q	
CENTRAL TEXAS EQUIPMENT CO.	093963	127 E RIVERSIDE DR, AUSTIN	GASOLINE	11/28/89	1 , 1A	E,Q	
CHEVRON USA	107080	IH 35, AUSTIN	GASOLINE	9/15/93	1 , 6	E,Q	
CHEVRON USA INC	092375	13466 RESEARCH BLVD, AUSTIN	GASOLINE	12/06/88	2A , 2A	E,Q	
CHEVRON USA INC	092991	10947 RESEARCH BLVD, AUSTIN	GASOLINE	5/22/89	2 , 4	E,Q	
CHEVRON USA INC	093212	2817 GUADALUPE ST, AUSTIN	GASOLINE	7/06/89	2 , 4	E,Q	
CHEVRON USA INC	093685	4400 MANCHACA RD, AUSTIN	GASOLINE	10/11/89	2 , 2A	E,Q	
CHEVRON USA INC	093880	2300 E BEN WHITE BLVD, AUSTIN	GASOLINE	11/03/89	2 , 2A	E,Q	
CHEVRON USA INC	105305	30 IH 45, AUSTIN	GASOLINE	2/12/93	2A , 2A	E,Q	
CIRCLE K CORP	091010	7136 HWY 71, OAK HILL	GASOLINE	12/01/84	2 , 4	E,Q	
CIRCLE K CORP	091218	HWY 290, OAK HILL	GASOLINE	2/03/87	2 , 4	E,Q	
CIRCLE K CORP	098570	3208 E HWY 71, DEL VALLE	GASOLINE	4/11/91	2 , 3	E,Q	
CIRCLE K CORP	099019	7901-A CAMERON RD, AUSTIN	GASOLINE	5/20/91	2A , 2A	E,Q	
CIRCLE K CORP	104325	502 ST ELMO RD, AUSTIN	GASOLINE	9/03/92	2A , 6	E,Q	
CIRCLE K CORP	104899	3625 BEE CAVES RD, WEST LAKE HILLS	GASOLINE	11/10/92	2 , 2A	E,Q	
CONOCO INC	106892	1913 W BEN WHITE BLVD, AUSTIN	GASOLINE	7/06/93	2 , 4	E,Q	
DAYWOOD JOE H	102227	3512 N GUADALUPE, AUSTIN	GASOLINE	4/13/92	2A , 1A	E,Q	
DIAMOND SHAMROCK REF & MKTG CO	091076	8101 MESA, AUSTIN	GASOLINE	4/28/86	2 , 4	E,Q	
DIAMOND SHAMROCK REF & MKTG CO	091647	8538 RESEARCH BLVD, AUSTIN	GASOLINE	1/25/88	2 , 4	E,Q	
DIAMOND SHAMROCK REF & MKTG CO	091720	3909 GUADALUPE, AUSTIN	GASOLINE	2/23/88	2 , 2A	E,Q	
DIAMOND SHAMROCK REF & MKTG CO	096255	2222 E OLTORF, AUSTIN	GASOLINE	7/26/90	2A , 2A	E,Q	
DIAMOND SHAMROCK REF & MKTG CO	096271	5906 AIRPORT BLVD, AUSTIN	GASOLINE	7/30/90	2 , 2A	E,Q	
DIAMOND SHAMROCK REF & MKTG CO	097829	2201 S LAMAR BLVD, AUSTIN	GASOLINE	1/25/91	2 , 5	E,Q	
DIAMOND SHAMROCK REF & MKTG CO	098056	2518 E BEN WHITE BLVD, AUSTIN	GASOLINE	2/21/91	2A , 2A	E,Q	
EXXON COMPANY USA	091107	7844 BURNET, AUSTIN	GASOLINE	9/05/86	2 , 4	E,Q	
EXXON COMPANY USA	091595	343 S CONGRESS AVE, AUSTIN	GASOLINE	1/06/88	2 , 5	E,Q	

TABLE 1
GROUND WATER CONTAMINATION CASE DESCRIPTIONS BY COUNTY
TEXAS NATURAL RESOURCE CONSERVATION COMMISSION

NEW FILE CASES NAME	FILE NUMBER	LOCATION	CONTAMINATION DESCRIPTION	DATE	ENFORCEMENT STATUS	DATA QUALITY	SECTION 5.236

TRAVIS							
PST							
EXXON COMPANY USA	093677	1149 1/2 AIRPORT BLVD, AUSTIN	GASOLINE	10/09/89	2 , 6	E,Q	
EXXON COMPANY USA	094457	9401 N IH 35, AUSTIN	GASOLINE	1/27/90	2 , 3	E,Q	
EXXON COMPANY USA	102387	2605 S IH 35, AUSTIN	GASOLINE	4/15/92	2A , 2A	E,Q	
EXXON COMPANY USA	103396	5211 MANOR RD, AUSTIN	UNKNOWN	6/11/92	2A , 6	E,Q	
EXXON COMPANY USA	103900	500 S LAMAR, AUSTIN	GASOLINE	8/12/92	2A , 1A	E,Q	
* EXXON COMPANY USA	108191	1127 SPRINGDALE RD, AUSTIN	GASOLINE	11/22/94	1 , 1A	E,Q	
FDIC	094593	1901 E 51ST ST, AUSTIN	JET FUEL	2/09/90	2A , 2A	E,Q	
FDIC C/O AMRESKO MGMT INC	095788	1701 TOOMEY RD, AUSTIN	GASOLINE	6/13/90	2 , 3	E,Q	
FDIC C/O AMRESKO MGMT INC	097719	115 FLYING SCOT DR, VILLAGE LAKEWAY	JET FUEL	1/11/91	2 , 3	E,Q	
FRIENDLY OLDS MAZDA	100559	4505 S IH 35, AUSTIN	WASTE OIL	11/07/91	2 , 3	E,Q	
FSO FACILITIES SERVICE OFFICE	098431	900 BLACKSON AVE, AUSTIN	GASOLINE, WASTE OIL, CHEMICAL	4/03/91	2A , 2A	E,Q	
GASTON BILL	105400	9402 UNITED DR, AUSTIN	GASOLINE	1/26/93	1 , 6	E,Q	
GOODNIGHT FAMILY TRUST/NCNB BK	095403	4712 S CONGRESS AVE, AUSTIN	GASOLINE	5/07/90	2A , 1A	E,Q	
HARKEN MARKETING CO	099118	7430 BURNET RD, AUSTIN	GASOLINE	5/31/91	1 , 1A	E,Q	
HAYES LEASING CO INC	104755	2020 ANCHOR LN, AUSTIN	GASOLINE	10/02/92	2A , 1A	E,Q	
HINSLEY INVESTMENTS	101821	13579 RESEARCH BLVD, AUSTIN	UNKNOWN	3/11/92	2 , 6	E,Q	
* J L PASCHALL	107259	7205 N LAMAR, AUSTIN	GASOLINE	5/31/94	, 6	E,Q	
JOHNSON GENE AUTO SERVICE	101011	2300 MANOR RD, AUSTIN	GASOLINE, WASTE OIL	12/09/91	2A , 1A	E,Q	
KOVAR ROY	105993	98 RED BUD TRL, AUSTIN	GASOLINE	3/12/93	2 , 2A	E,Q	
KRAFT GENERAL FOODS	096200	1179 SPRINGDALE RD, AUSTIN	GASOLINE	7/19/90	2 , 5	E,Q	
LLOYD BIRDWELL	096737	2803 SAN JACINTO BLVD, AUSTIN	GASOLINE	9/18/90	2 , 2A	E,Q	
LOWER COLORADO RIVER AUTHORITY	096202	3505 MONTOPOLIS DR, AUSTIN	GASOLINE, DIESEL	7/19/90	2 , 3	E,Q	
* MALIBU GRAND PRIX	108545	7417 N IH-35, AUSTIN	GASOLINE	10/07/94	2A , 1A	E,Q	
MCANGUS INVESTMENTS	099911	1136 AIRPORT BLVD, AUSTIN	GASOLINE	8/20/91	2A , 2A	E,Q	
MOBIL OIL CORP	096497	2401 S CONGRESS AVE, AUSTIN	GASOLINE	8/20/90	2 , 3	E,Q	
MOBIL OIL CORP	105199	14730 N IH 35, AUSTIN	GASOLINE	12/04/92	2 , 6	E,Q	
MOBIL OIL CORP	105200	7114 N IH 35, AUSTIN	UNKNOWN	12/07/92	2 , 2A	E,Q	
NATIONAL CONVENIENCE STORES	094456	4602 E STASSNEY, AUSTIN	GASOLINE	1/27/90	2 , 4	E,Q	
NORWOOD SCOTT	102703	4500 DUVAL, AUSTIN	GASOLINE	4/22/92	2 , 2A	E,Q	
OLD STONE REAL ESTATE SER INC	098620	3724 JEFFERSON ST, AUSTIN	WASTE OIL	4/15/91	2B , 3	E,Q	
OLIVER STACEY E	096413	809 VARGAS RD, AUSTIN	GASOLINE	8/10/90	2A , 1A	E,Q	
OLIVER STACY/GRISSOM DON	104786	1923 E RIVERSIDE DR, AUSTIN	GASOLINE	10/26/92	2A , 1A	E,Q	
PHILLIPS 66 CO	092646	8630 RESEARCH BLVD, AUSTIN	GASOLINE	3/02/89	2 , 5	E,Q	
* RICHARDS H OIL CO CAPITOL CITY	099374	2915 E 1ST ST, AUSTIN	GASOLINE, DIESEL	7/01/91	2 , 2A	E,Q	

TABLE 1
GROUND WATER CONTAMINATION CASE DESCRIPTIONS BY COUNTY
TEXAS NATURAL RESOURCE CONSERVATION COMMISSION

NEW FILE	FILE	LOCATION	CONTAMINATION	ENFORCEMENT	DATA	SECTION
CASES NAME	NUMBER		DESCRIPTION	DATE	STATUS	QUALITY

TRAVIS						
PST						
	RICON PRODUCTS INC	103332 705 GUNTER ST, AUSTIN	GASOLINE, DIESEL	7/01/92	2, 2A	E,Q
	ROLLS OIL LTD	100629 10940 RESEARCH BLVD, AUSTIN	GASOLINE	11/05/91	1, 1A	E,Q
	RTC C/O LATHROP & NORQUIST	103123 200 N CONGRESS, AUSTIN	GASOLINE	6/09/92	2A, 1A	E,Q
	SAWYER, FATHER DONALD	105257 4011 RED RIVER, AUSTIN	GASOLINE	12/14/92	2, 3	E,Q
	SERVION INC	092769 51ST ST, AUSTIN	JET FUEL	3/31/89	2B, 3	E,Q
	SETON MEDICAL CENTER	097017 1201 W 38TH ST, AUSTIN	DIESEL	10/23/90	2, 4	E,Q
	SHELL OIL CO	094615 8645 RESEARCH BLVD, AUSTIN	GASOLINE	2/13/90	2, 2A	E,Q
	SHELL OIL CO	096198 2710 HANCOCK DR, AUSTIN	GASOLINE	7/19/90	2A, 6	E,Q
*	SHELL OIL CO	107107 400 S CONGRESS, AUSTIN	WASTE OIL	9/15/93	, 6	E,Q
	SMALL BUSINESS ADMINISTRATION	095786 3107 MANOR RD, AUSTIN	GASOLINE	6/13/90	2, 3	E,Q
	SMITH C AUBREY JR	095340 910 LAVACA, AUSTIN	GASOLINE	5/02/90	2, 5	E,Q
*	SOUTH CONGRESS PROPERTIES	106686 311 S CONGRESS, AUSTIN	WASTE OIL	6/17/93	2A, 1A	E,Q
*	SOUTHLAND CORP	102858 2600 GUADALUPE, AUSTIN	WASTE OIL	5/18/92	2, 4	E,Q
	SOUTHLAND CORP	106893 4416 MANCHACA, AUSTIN	GASOLINE	7/06/93	2A, 2A	E,Q
	SOUTHLAND CORPORATION	091874 910 RED RIVER, AUSTIN	DIESEL	3/15/88	2, 2A	E,Q
	SOUTHLAND CORPORATION	092380 7401 BURNET RD, AUSTIN	GASOLINE	12/01/88	2, 4	E,Q
	SOUTHLAND CORPORATION	097544 8900 N LAMAR BLVD, AUSTIN	GASOLINE	12/17/90	2, 3	E,Q
	SOUTHLAND CORPORATION	099234 700 W WILLIAM CANNON, AUSTIN	GASOLINE	6/12/91	2B, 5	E,Q
	SOUTHLAND CORPORATION	100227 601 W BEN WHITE BLVD, AUSTIN	GASOLINE	10/04/91	2, 3	E,Q
	SOUTHLAND CORPORATION	103119 4511 AIRPORT BLVD, AUSTIN	GASOLINE	5/27/92	2, 2A	E,Q
	SOUTHLAND CORPORATION	103888 917 N LAMAR, AUSTIN	GASOLINE	8/04/92	2, 4	E,Q
	SOUTHLAND CORPORATION	104821 2103 S CONGRESS, AUSTIN	GASOLINE	10/05/92	2A, 2A	E,Q
	SOUTHLAND EQUITIES	099116 906 JUSTIN LN, AUSTIN	GASOLINE, DIESEL	5/31/91	2A, 2A	E,Q
	SOUTHWESTERN BELL TELEPHONE CO	091998 819 N LOOP, AUSTIN	WASTE OIL	7/06/88	2, 5	E,Q
	SOUTHWESTERN BELL TELEPHONE CO	100599 1100 LOHMANS CROSSING, LAKEWAY	DIESEL	1/29/93	1, 1A	E,Q
	SP&GSC	097342 1502 SAN JACINTO, AUSTIN	GASOLINE	11/28/90	2A, 1A	E,Q
	STAR ENTERPRISE	095400 2453 BASTROP HWY, AUSTIN	GASOLINE	5/07/90	2, 3	E,Q
	STAR ENTERPRISE	096233 4545 S LAMAR BLVD, AUSTIN	GASOLINE	7/24/90	2, 4	E,Q
	STAR ENTERPRISE	096496 3828 N IH 35, AUSTIN	GASOLINE	8/20/90	2A, 2A	E,Q
	STAR ENTERPRISE	096921 5740 N IH 35, AUSTIN	GASOLINE	10/11/90	2, 4	E,Q
	STAR ENTERPRISE	097075 1900 GUADALUPE, AUSTIN	UNKNOWN	10/26/90	2, 3	E,Q
	STAR ENTERPRISE	097932 3828 N IH 35, AUSTIN	GASOLINE	2/06/91	2, 2A	E,Q
	STAR ENTERPRISE	098726 8224 BURNET RD, AUSTIN	GASOLINE	4/23/91	2, 4	E,Q
	STAR ENTERPRISE	099249 9920 W HWY 290, AUSTIN	GASOLINE	6/13/91	2, 6	E,Q
	STAR ENTERPRISE	100877 1601 E ST ELMO, AUSTIN	UNKNOWN	12/04/91	2A, 2A	E,Q

TABLE 1
GROUND WATER CONTAMINATION CASE DESCRIPTIONS BY COUNTY
TEXAS NATURAL RESOURCE CONSERVATION COMMISSION

NEW FILE CASES NAME	FILE NUMBER	LOCATION	CONTAMINATION DESCRIPTION	DATE	ENFORCEMENT STATUS	DATA QUALITY	SECTION 5.236

TRAVIS							
PST							
STAR ENTERPRISE	102338	1405 RR 620, AUSTIN	GASOLINE	4/17/92	2 , 2A	E,Q	
STAR ENTERPRISE	102702	600 ANDERSON LN, AUSTIN	GASOLINE	4/22/92	2 , 3	E,Q	
STAR ENTERPRISE	104573	1119 AIRPORT BLVD, AUSTIN	UNKNOWN	9/16/92	2A , 2A	E,Q	
STAR TEX PETROLEUM CO	091135	2700 CONGRESS, AUSTIN	GASOLINE	9/17/86	2 , 2A	E,Q	
STAR TEX PETROLEUM CO	091369	8700 N LAMAR BLVD, AUSTIN	UNKNOWN	7/02/87	2 , 2A	E,Q	
STAR TEX PETROLEUM CO	091964	13000 FM 812, ELROY	UNKNOWN	6/29/88	2 , 2A	E,Q	
STEP ONE PROPERTIES	104737	7501 LOHMANS CROSSING, LAGO VISTA	GASOLINE	10/21/92	2A , 1A	E,Q	
TEX-CON OIL CO	103025	1200 N LAMAR BLVD, AUSTIN	GASOLINE	5/19/92	2 , 3	E,Q	
TEXAN MARKETS INC	102762	1200 KRAMER LN, AUSTIN	GASOLINE	4/24/92	2A , 1A	E,Q	
TEXAS COMMERCE BANK DEPT ORE	103584	3621 SILVER DOLLAR CIR, AUSTIN	GASOLINE	7/13/92	2A , 1A	E,Q	
THORNTON OIL CORP	093123	8801 RESEARCH BLVD, AUSTIN	GASOLINE	6/15/89	2A , 1A	E,Q	
TMT INC	095855	13201 POND SPRINGS RD, AUSTIN	GASOLINE	6/19/90	5B , 1A	E,Q	
TUCKER HOWDY	107069	13207 POND SPRINGS RD, AUSTIN	GASOLINE	8/11/93	1 , 6	E,Q	
TX DOT	096089	7901 N IH 35, AUSTIN	GASOLINE	7/09/90	2 , 2A	E,Q	
TX DOT	101353	1400 W BEN WHITE BLVD, AUSTIN	GASOLINE, DIESEL	3/04/92	2A , 1A	E,Q	
TX DOT	102651	10611 RESEARCH BLVD, AUSTIN	GASOLINE, DIESEL	4/16/92	2A , 1A	E,Q	
TX DOT	103505	10940 RESEARCH BLVD, AUSTIN	GASOLINE	6/24/92	5B , 1A	E,Q	
TXDOT	091724	4316 MANCHACA RD, AUSTIN	GASOLINE	3/11/88	2A , 1A	E,Q	
U HAUL CO OF SAN ANTONIO	091950	4021 IH 35, AUSTIN	GASOLINE	6/20/88	2 , 2A	E,Q	
UNIVERSITY OF TEXAS AUSTIN	092699	1104 MANOR RD, AUSTIN	DIESEL	3/17/89	2 , 3	E,Q	
UNKNOWN	091069	1909 BISSEL, AUSTIN	GASOLINE	3/24/86	5B , 1A	E,Q	
UNKNOWN	091219	9721 MEADOW HEATH, AUSTIN	GASOLINE	2/03/87	2A , 1A	E,Q	
UNKNOWN	091290	5630 N LAMAR BLVD, AUSTIN	GASOLINE	8/11/86	5B , 3	E,Q	
UNKNOWN	091563	6TH, AUSTIN	GASOLINE	12/14/87	5B , 1A	E,Q	
UNKNOWN	091755	18TH SAN ANTONIO, AUSTIN	GASOLINE	2/27/88	5B , 1A	E,Q	
UNKNOWN	096831	4600 RED BLUFF, AUSTIN	GASOLINE	10/01/90	5B , 1A	E,Q	
UNKNOWN	099396	1623 TOOMEY RD, AUSTIN	GASOLINE	7/02/91	5B , 1A	E,Q	
UNKNOWN	099450	701 E 6TH ST, AUSTIN	GASOLINE	7/10/91	2A , 2A	E,Q	
UNKNOWN	099597	N IH 35, AUSTIN	GASOLINE	7/22/91	2A , 2A	E,Q	
UNKNOWN	101816	6515 AIRPORT BLVD, AUSTIN	GASOLINE	4/09/92	5B , 1A	E,Q	
UNKNOWN	102743	905 SHADY LN, AUSTIN	UNKNOWN	4/23/92	5B , 1A	E,Q	
US AIR FORCE	096504	BERGSTROM AFB, AUSTIN	JET FUEL	8/21/90	1 , 6	E,Q	
US AIR FORCE	096505	BERGSTROM AFB, AUSTIN	GASOLINE, DIESEL	8/21/90	1 , 1A	E,Q	
US AIR FORCE	096506	BERGSTROM AFB, AUSTIN	GASOLINE, DIESEL	8/21/90	2B , 3	E,Q	
US AIR FORCE	096511	BERGSTROM AFB, AUSTIN	GASOLINE	8/21/90	2A , 2A	E,Q	

TABLE 1
GROUND WATER CONTAMINATION CASE DESCRIPTIONS BY COUNTY
TEXAS NATURAL RESOURCE CONSERVATION COMMISSION

NEW FILE CASES NAME	FILE NUMBER	LOCATION	CONTAMINATION DESCRIPTION	DATE	ENFORCEMENT STATUS	DATA QUALITY	SECTION 5.236
TRAVIS							
PST							
US POSTAL SERVICE	098418	1806 S 5TH ST, AUSTIN	GASOLINE	4/02/91	2A , 6	E,Q	
WAG A BAG INC	101652	401 FM 685, PFLUGERVILLE	GASOLINE	2/03/92	2 , 2A	E,Q	
WATTS HERMAN	094812	6700 MANOR, AUSTIN	GASOLINE	3/08/90	1 , 1A	E,Q	
WEED CORLEY FUNERAL HOME	102033	1301 W 34TH ST, AUSTIN	GASOLINE	3/12/92	2 , 4	E,Q	
WPA							
CITY OF AUSTIN		BARTON SPRINGS	TRACE AMOUNTS OF TETRACHLORETHYLENE	2/14/89	1 , 2B	Q,V,2	
TRINITY							
PST							
DIAMOND SHAMROCK	092232	101 W MADISON AVE, TRINITY	GASOLINE	10/21/88	2 , 4	E,Q	Y
TYLER							
PST							
E TEX OIL CO	094074	HWY 190, WOODVILLE	GASOLINE	12/08/89	2A , 2A	E,Q	
UPSHUR							
IHW							
CHEVRON U.S.A. INC. - BIG SANDY	31861	HWY 155 & SABINE RIVER, BIG SANDY	DIESEL FUEL	11/08/88	3C , 2A	E	
ROBROY INDUSTRIES	30448	HWY 271 AT DEAN ST, GILMER	HEAVY METALS	5/30/85	2B , 3	EQV2,3	
PST							
ALEXANDER, RAY	104847	621 N WOOD ST, GILMER	GASOLINE	10/23/92	1 , 1A	E,Q	
AMBASSADOR COLLEGE	097595	E HWY 80, BIG SANDY	GASOLINE, DIESEL	12/27/90	1 , 1A	E,Q	
BAYLOR MEDICAL CENTER	105649	712 N WOOD, GILMER	DIESEL	1/29/93	1 , 1A	E,Q	
FFP OPERATING PARTNERS	099049	711 N WOOD, GILMER	GASOLINE	5/23/91	2 , 3	E,Q	
GILMER SAVINGS & LOAN	101397	N HWY 259, DIANA	GASOLINE	1/13/92	2A , 2A	E,Q	
GREEN OIL CO INC	096591	HWY 271, GILMER	GASOLINE	8/29/90	2 , 3	E,Q	
MCCARTY OIL CO	092501	FM 450, DIANA	GASOLINE	1/20/89	2A , 2A	E,Q	
TX DOT	097170	S HWY 271, GILMER	GASOLINE, DIESEL	11/08/90	2 , 2A	E,Q	
UNKNOWN	092285	500 TITUS ST, GILMER	GASOLINE	11/04/88	2 , 2A	E,Q	
UPSHUR RURAL ELECTRIC COOP	102329	1200 W TYLER ST, GILMER	GASOLINE, DIESEL	3/27/92	1 , 1A	E,Q	
YOUNG OIL CO	105579	843 N TITUS, GILMER	DIESEL	12/17/92	2A , 1A	E,Q	
UPTON							
IHW							
EXXON CO USA - MCCAMEY	52185	HIGHWAY 67 E. MCCAMEY	TPH,CYCLIC PARAFFINIC,AROMATIC & HYDROCARBONS	10/01/92	2C , 3	E	

TABLE 1
GROUND WATER CONTAMINATION CASE DESCRIPTIONS BY COUNTY
TEXAS NATURAL RESOURCE CONSERVATION COMMISSION

NEW FILE CASES NAME	FILE NUMBER	LOCATION	CONTAMINATION DESCRIPTION	DATE	ENFORCEMENT STATUS	DATA QUALITY	SECTION 5.236

UPTON							
IHW							
WESTERN CO. NA - RANKIN	33536	HWY 349 NORTH OF RANKIN	CHLORIDES, ACID	5/04/88	3B , 5	E	
PST							
EDDINS WALCHER	092207	HWY 349, RANKIN	GASOLINE	10/19/88	2 , 4	E,Q	
HALLIBURTON SERVICES	096378	413 CLARA ST, RANKIN	GASOLINE	8/08/90	5B , 1A	E,Q	
WESTERN GAS RESERVES	099836	FM 2401, MIDKIFF	WASTE OIL	9/18/91	2D ,	E,Q	
UVALDE							
IHW							
TIS/UNIFIRST BANK/UVALDE	39914	SOUTH OF U.S. HWY 90, NEAR TAYLOR SLOUGH, UVALDE	TETRACHLOROETHYLENE	2/06/86	3C , 4	EQ	
PST							
COCA COLA ENTERPRISES INC	094146	301 S GETTY, UVALDE	GASOLINE	12/21/89	2 , 3	E,Q	
MAXEY ENERGY COMPANY	093664	HWY 187, UTOPIA	GASOLINE	10/02/89	2B , 5	E,Q	
VAL VERDE							
PST							
COCA COLA BOTTLING CO OF SW	093899	1310 E 1ST, DEL RIO	GASOLINE	11/06/89	2 , 4	E,Q	
E Z SERVE MANAGEMENT CO	092032	1009 AVE F, DEL RIO	GASOLINE	7/26/88	5B , 3	E,Q	
RYTEX INC	103521	409 E GIBBS, DEL RIO	UNKNOWN	7/13/92	2 , 2A	E,Q	
* RYTEX INC	108528	W HWY 90, DEL RIO	GASOLINE	8/25/94	2A , 1A	E,Q	Y
TREVINO GUADALUPE L	095729	700 MARGARITA ST, DEL RIO	GASOLINE	4/17/90	2A , 2A	E,Q	
VAN ZANDT							
IHW							
OTIS ENGINEERING CORP.	35509	SW FROM GRAND SALINE	TPH, CHLORINATED VOLATILE ORGANICS	11/01/91	2B , 4	E	
PST							
BLACKWELL MR JOYCE	102136	W HWY 64, BEN WHEELER	GASOLINE, DIESEL	3/20/92	2A , 1A	E,Q	
ERNEST PHARES	097509	W HWY 80, GRAND SALINE	GASOLINE	12/13/90	5B , 1A	E,Q	
GENERAL LEASING COMPANY	094913	HWY 80, WILLS POINT	GASOLINE	3/16/90	2B , 5	E,Q	
KIDD JONES OIL COMPANY	092409	524 GARLAND, GRAND SALINE	GASOLINE	12/12/88	2A , 1A	E,Q	
ROSS LILLIAN MRS	095399	203 DALLAS, CANTON	GASOLINE	5/07/90	2A , 2A	E,Q	
STAR ENTERPRISE	096896	ROUTE 2 BOX 22, CANTON	GASOLINE	10/09/90	2A , 2A	E,Q	
TRAVIS ANGUS	095687	201 W DALLAS, CANTON	GASOLINE	6/05/90	5B , 1A	E,Q	
TRIPLE B TRUCK STOP	104977	IH 20, CANTON	GASOLINE	11/09/92	2A , 2A	E,Q	
VAN ZANDT COUNTY TREASURER	101567	HWY 198, PHALBA	DIESEL	3/13/92	2A , 1A	E,Q	

TABLE 1
GROUND WATER CONTAMINATION CASE DESCRIPTIONS BY COUNTY
TEXAS NATURAL RESOURCE CONSERVATION COMMISSION

NEW FILE CASES NAME	FILE NUMBER	LOCATION	CONTAMINATION DESCRIPTION	DATE	ENFORCEMENT STATUS	DATA QUALITY	SECTION 5.236
VICTORIA							
IHW							
DOWELL SCHLUMBERGER - VICTORIA PEND.		RTE 6, BOX 334, VICTORIA	VOC'S, TPH	7/01/93	0, 2A	EQV2	
DU PONT DE NEMOURS	30079	FM ROAD 404, 8 MI SOUTH OF VICTORIA	ORGANICS	4/24/87	3A, 5	E,Q,V,2,3	
PST							
ANGER LEO INC	104061	FM 445, MCFADDIN	GASOLINE, KEROSENE	9/22/92	2A, 1A	E,Q	
BAILEY, ROBERT	095324	5007 COUNTRY CLUB, VICTORIA	GASOLINE	4/20/90	1, 1A	E,Q	
CENTRAL POWER & LIGHT	095205	1205 BOTTOM ST, VICTORIA	CHEMICAL	4/12/90	2, 4	E,Q	
CHEVRON USA INC	093249	2603 PORT LAVACA DR, VICTORIA	GASOLINE	7/13/89	2A, 2A	E,Q	
* KINCER OIL COMPANY INC	107975	1301 AIRLINE RD, VICTORIA	GASOLINE	4/26/94	, 6	E,Q	
LACK JAY	091247	2604 N MAIN, VICTORIA	GASOLINE	3/17/87	2, 2A	E,Q	
LEO ANGER INC	105631	1615 PORT LAVACA DR, VICTORIA	GASOLINE	1/25/93	1, 1A	E,Q	
SOUTHLAND CORPORATION	092090	2207 N BEN JORDAN, VICTORIA	GASOLINE	8/19/88	2A, 2A	E,Q	
VICTORIA ISD	096652	908 N LAURENT, VICTORIA	GASOLINE	9/05/90	2, 2A	E,Q	
WALKER							
IHW							
TEXAS D.C.J. - ELLIS I & II	71331	FM 980, 12 MI N OF HUNTSVILLE	PENTACHLOROPHENOL	2/12/86	3B, 2A	EQV23	
PST							
CHEVRON USA INC	093522	1603 SAM HOUSTON, HUNTSVILLE	GASOLINE	8/31/89	2, 4	E,Q	
DIAMOND SHAMROCK REF & MKTG CO	094087	HWY 19, RIVERSIDE	GASOLINE	12/11/89	2, 4	E,Q	
GIBBS BROTHER & CO	098329	561 S SAM HOUSTON AVE, HUNTSVILLE	GASOLINE	3/22/91	2, 3	E,Q	
MOORE-HENRY MOTORS, INC.	096224	1402 SAM HOUSTON AVE, HUNTSVILLE	WASTE OIL	7/23/90	2, 4	E,Q	
STAR ENTERPRISE	102954	1606 IH 45, HUNTSVILLE	UNKNOWN	9/30/92	2, 2A	E,Q	
TEXAS DEPT OF CRIMINAL JUSTICE	103829	815 12TH ST, HUNTSVILLE	GASOLINE, DIESEL	8/06/92	2A, 1A	E,Q	
WALKER BROTHERS LUMBERS CO., IN	095537	HWY 75, HUNTSVILLE	GASOLINE	5/21/90	2, 2A	E,Q	
WALLER							
PCD							
SHERIDAN DISPOSAL SERVICE SUPERFUND SITE		ABOUT 10 MILES S.W. OF HEMPSTEAD ON THE SOUTHERN BANK OF THE BRAZOS RIVER	VOLATILE ORGANIC COMPOUNDS		5A, 3	E,Q,V,2,3	
PST							
SHOOPE MS THERESA	099442	2621 HWY 290, WALLER	WASTE OIL	7/10/91	2A, 2A	E,Q	
TOMPSKIN JAMES	104543	10TH ST, HEMPSTEAD	GASOLINE, WASTE OIL	10/21/92	1, 1A	E,Q	
TX DOT	098149	HWY 90, BROOKSHIRE	GASOLINE	3/06/91	2A, 2A	E,Q	
WARD							
IHW							
DOWELL SCHLUMBERGER - MONAHANS	33584	OZARK MAHONEY SERVICE ROAD, MONAHANS	VOLATILE HYDROCARBONS	11/20/85	3A, 2,4	E,Q,V,3	
SCURLOCK PERMIAN CORP.3	52048	LOOP 464, MONAHANS	VARSOL SOLVENT	5/01/91	2B, 2A	E	

TABLE 1
GROUND WATER CONTAMINATION CASE DESCRIPTIONS BY COUNTY
TEXAS NATURAL RESOURCE CONSERVATION COMMISSION

NEW FILE CASES NAME	FILE NUMBER	LOCATION	CONTAMINATION DESCRIPTION	DATE	ENFORCEMENT STATUS	DATA QUALITY	SECTION 5.236
WARD							
PST							
EXXON COMPANY USA	098425	1904 S STOCKTON AVE, MONAHANS	GASOLINE	4/02/91	2 , 2A	E,Q	
KENT DISTRIBUTORS	091785	2113 STOCKTON, MONAHANS	GASOLINE	4/09/88	2 , 4	E,Q	
MCLAIN TRUCK SERVICE	093885	101 E SEALY, MONAHANS	GASOLINE	11/03/89	1 , 1A	E,Q	
* MEADERS & TATUM INC	097601	1911 S STOCKTON, MONAHANS	GASOLINE	12/28/90	2A , 1A	E,Q	
MEADERS OIL CO	096226	310 S MAIN, MONAHANS	GASOLINE	7/24/90	1 , 1A	E,Q	
RIO GRANDE DISTRIBUTORS INC	101198	2101 S STOCKTON, MONAHANS	GASOLINE	1/22/92	2 , 2A	E,Q	
SOUTHWEST MARKETERS	092330	700 W IH 20, MONAHANS	GASOLINE	11/23/88	2A , 1A	E,Q	
SOUTHWEST MARKETERS	095054	6459 HWY 18, GRANDFALLS	GASOLINE	3/28/90	2 , 2A	E,Q	
SOUTHWESTS MARKETERS	107362	707 E 4TH, MONAHANS	GASOLINE	11/22/93	2A , 1A	E,Q	
TOMPKINS OIL COMPANY	092404	432 W IH 20, MONAHANS	GASOLINE	12/13/88	1 , 1A	E,Q	
WASHINGTON							
IHW							
OLD BRAZOS FORGE (HUSSMAN CORP)	30897	LOOP 36 NW, BRENHAM	CHROMIUM	12/17/93	1B , 0	E	
PST							
BLUE BELL CREAMERIES INC	094004	1000 CREAMERY ST, BRENHAM	UNKNOWN	12/04/89	2A , 1A	E,Q	
BRENTEX MILLS	096419	701 E COMMERCE ST, BRENHAM	GASOLINE	8/10/90	2 , 4	E,Q	
FINKE RAY	103038	318 S AUSTIN ST, BRENHAM	GASOLINE	7/19/92	5B , 3	E,Q	
WEBB							
IHW							
ANZON, INC.	31403	N OF INT OF IH35 & MINES RD (FM1472) IN N LAREDO	ANTIMONY	2/25/92	2D , 2B	E	
BARKER AEROMOTIVE, INC.	52117	LAREDO INTERNATIONAL AIRPORT, LAREDO	HYDROCARBONS	2/12/92	2C , 4	V1	
DOWELL SCHLUMBERGER - LAREDO	33571	TEJA S LOOP & LAS CRVCES DR., LAREDO	VOC'S,TPH,BTEX	7/11/89	0 , 2A	EQV2	
PST							
ARGUINDEGUI OIL COMPANY	102531	3419 SAN DARIO, LAREDO	GASOLINE	4/08/92	2A , 1A	E,Q	
AYALA LEOPOLDA	094151	5719 SAN DARIO, LAREDO	GASOLINE	12/28/89	2 , 2A	E,Q	
* B P NEWMAN OIL CO	107792	800 E MANN RD, LAREDO	GASOLINE	2/24/94	2A , 1A	E,Q	
BELSHAW RON	095316	4800 MCPHERSON, LAREDO	GASOLINE	4/27/90	1 , 1A	E,Q	
CHEVRON USA INC	092352	3502 SANTA URSULA, LAREDO	GASOLINE	12/02/88	2 , 4	E,Q	
CIRCLE K CORP	099488	602 N ZAPATA HWY, LAREDO	GASOLINE	7/12/91	2 , 2A	E,Q	
CITY OF LAREDO	104866	518 FLIGHTLINE, LAREDO	UNKNOWN	10/26/92	2A , 1A	E,Q	
CITY OF LAREDO	106165	518 FLIGHTLINE, LAREDO	WASTE OIL, AV-GAS	3/08/93	1 , 1A	E,Q	
DOWELL SCHLUMBERGER INC	095022	TEJAS LOOP, LAREDO	GASOLINE	3/26/90	2 , 4	E,Q	
EXXON COMPANY USA	096538	1520 GUADALUPE, LAREDO	GASOLINE	8/22/90	2A , 6	E,Q	

TABLE 1
GROUND WATER CONTAMINATION CASE DESCRIPTIONS BY COUNTY
TEXAS NATURAL RESOURCE CONSERVATION COMMISSION

NEW FILE CASES NAME	FILE NUMBER	LOCATION	CONTAMINATION DESCRIPTION	DATE	ENFORCEMENT STATUS	DATA QUALITY	SECTION 5.236

WEBB							
PST							
FESCO INC	107699	S TEXAS INDUSTRIAL BLVD, LAREDO	GASOLINE	2/16/94	2A , 1A	E,Q	
GENERAL BEVERAGE OF TEXAS	094018	2001 CORPUS CHRISTI ST, LAREDO	GASOLINE	12/06/89	2 , 3	E,Q	
GILVER INTERNATIONAL	104583	6219 GILBERT RD, LAREDO	GASOLINE, DIESEL	10/23/92	2 , 2A	E,Q	
GONZALEZ PROPERTIES	095059	4200 SAN BERNARDO, LAREDO	GASOLINE	3/28/90	2 , 3	E,Q	
HALL OIL CO	103175	1015 SAUNDERS, LAREDO	GASOLINE	6/03/92	2A , 1A	E,Q	
HICKS OIL & BUTANE CO	102798	2720 ROSS ST, LAREDO	GASOLINE	5/27/92	2A , 1A	E,Q	
INTERNATIONAL BANK COMMERCE	101901	5800 IH 35, LAREDO	WASTE OIL	3/03/92	2A , 2A	E,Q	
J & E OIL CO	105277	2419 SAN BERNARDO, LAREDO	GASOLINE, DIESEL	11/16/92	2A , 2A	E,Q	
J & R AUTO SALES	101903	2801 SAN BERNARDO, LAREDO	GASOLINE	3/03/92	2A , 1A	E,Q	
* JACKSON FUNERAL HOME	108193	1319 FARRAGUT, LAREDO	GASOLINE	6/22/94	2A , 1A	E,Q	
LAREDO CITY OF	095021	518 FLIGHTLINE, LAREDO	JET FUEL	3/26/90	2 , 2A	E,Q	
LAREDO MORNING TIMES	099002	111 ESPERANZA DR, LAREDO	GASOLINE	5/17/91	2 , 4	E,Q	
LAREDO TRUCK STOP	097896	5301 SANTA MARIA, LAREDO	DIESEL	2/01/91	5B , 1A	E,Q	
LEYENDECKER OIL INC	097964	4420 SAN BERNARDO, LAREDO	GASOLINE	2/08/91	2A , 1A	E,Q	
LEYENDECKER OIL INC	098030	2720 SAUNDERS, LAREDO	GASOLINE	2/20/91	2 , 2A	E,Q	
MAVERICK MARKETS INC	100497	3320 SAN BERNARDO, LAREDO	GASOLINE	11/01/91	2A , 2A	E,Q	
MERCHANT FAST MOTOR LINE	096617	4600 N SANTA MARIA, LAREDO	UNKNOWN	8/31/90	2 , 6	E,Q	
MONTGOMERY WARD AND COMPANY	098168	5300 N IH 35, LAREDO	GASOLINE	3/07/91	2A , 2A	E,Q	
NARVAEZ GILBERTO	100812	1301 ZAPATA HWY, LAREDO	GASOLINE	12/12/91	2A , 2A	E,Q	
NEWMAN B P INVESTMENT	100424	801 GUSTAVUS, LAREDO	GASOLINE, DIESEL, UNKNOWN	10/08/91	5B , 3	E,Q	
REYNA ENRIQUE	095233	3402 SAN BERNARDO, LAREDO	GASOLINE	4/16/90	2 , 3	E,Q	
TEXAS DEPT OF PUBLIC SAFETY	096314	8400 N IH 35, LAREDO	GASOLINE	8/02/90	2 , 3	E,Q	
TOM YATES PETROLEUM CO	105734	901 MATAMOROS, LAREDO	GASOLINE	1/22/93	1 , 1A	E,Q	
UNITED ISD	106653	501 EDEN LN, LAREDO	GASOLINE, DIESEL	5/19/93	2A , 2A	E,Q	
US BORDER PATROL	106746	207 W DEL MAR BLVD, LAREDO	UNKNOWN	6/03/93	2A , 1A	E,Q	
YATES PETROLEUM CO	093423	CALTON RD, LAREDO	GASOLINE	8/11/89	2 , 2A	E,Q	
YATES STORES INC	094152	301 SALINAS, LAREDO	GASOLINE	12/22/89	2 , 1A	E,Q	
YATES TOM PETROLEUM CO	099648	2019 GUADALUPE, LAREDO	GASOLINE	7/29/91	2A , 1A	E,Q	
WHARTON							
PST							
CIRCLE K CORP	105013	2202 RICHMOND, WHARTON	GASOLINE, DIESEL	11/04/92	2 , 2A	E,Q	
DIAMOND MINI MARTS INC	099888	1101 N MECHANIC ST, EL CAMPO	GASOLINE	8/16/91	2A , 1A	E,Q	
HE BUTT GROCERY CO	107049	605 N RICHMOND RD, WHARTON	DIESEL	8/09/93	2 , 2A	E,Q	
RICE FARMERS CO-OP INC	099204	515 E 1ST ST, EL CAMPO	GASOLINE, CHEMICAL	6/11/91	2A , 1A	E,Q	

TABLE 1
GROUND WATER CONTAMINATION CASE DESCRIPTIONS BY COUNTY
TEXAS NATURAL RESOURCE CONSERVATION COMMISSION

NEW FILE CASES NAME	FILE NUMBER	LOCATION	CONTAMINATION DESCRIPTION	DATE	ENFORCEMENT STATUS	DATA QUALITY	SECTION 5.236

WHEELER							
PST							
C & H SUPPLY INC	096883	1206 N MAIN, SHAMROCK	GASOLINE	9/15/90	2 , 3	E,Q	
CANTRELL ROYCE CORP	097320	1400 N MAIN, SHAMROCK	GASOLINE	11/26/90	2 , 2A	E,Q	
TXDOT	095965	1017 N MISSOURI, SHAMROCK	GASOLINE	6/25/90	1 , 1A	E,Q	
WICHITA							
IHW							
USAF - SHEPPARD AFB	64009	3750 CES/DEEV, STOP201 SHEPPARD AFB, WICHITA FALLS	CHROMIUM, NICKEL, ARSENIC	10/01/90	3A , 2	E,Q	
PST							
AYRES DISTRIBUTING COMPANY	093560	1310 9TH ST, WICHITA FALLS	GASOLINE	9/11/89	2 , 2A	E,Q	
B W RENTALS	094290	701 EASTSIDE DR, WICHITA FALLS	GASOLINE	1/11/90	2A , 2A	E,Q	
BANK ONE TEXAS NA	107667	901 LAMAR ST, WICHITA FALLS	UNKNOWN	1/27/94	2A , 1A	E,Q	
BONNET RESOURCES CORP	103147	4021 BURKBURNETT RD, WICHITA FALLS	GASOLINE, UNKNOWN	6/09/92	2A , 1A	E,Q	
CHAMBERS OIL COMPANY	092806	4204 JACKSBORO HWY, WICHITA FALLS	GASOLINE	4/12/89	2 , 2A	E,Q	
* CHAMBLES OIL CO.	108530	4646 JACKSBORO HWY, WICHITA FALLS	GASOLINE, DIESEL	8/29/94	2A , 1A	E,Q	
COME AND GO FOOD MARKETS	094008	1408 SCOTT, WICHITA FALLS	GASOLINE	12/04/89	5B , 2A	E,Q	
COME AND GO FOOD MARKETS	094153	1408 SCOTT ST, WICHITA FALLS	GASOLINE	12/22/89	2A , 1A	E,Q	
* EAGLE MART	108421	2012 GRANT ST, WICHITA FALLS	GASOLINE	9/02/94	2A , 2A	E,Q	
EXXON CO USA	101983	2317 JACKSBORO HWY, WICHITA FALLS	GASOLINE	3/23/92	2A , 2A	E,Q	
EXXON COMPANY USA	097114	3201 NORTHWEST FWY, WICHITA FALLS	GASOLINE	11/02/90	2 , 4	E,Q	
FIRST NATIONAL BANK	105161	3308 HOLLIDAY, WICHITA FALLS	GASOLINE	12/07/92	1 , 1A	E,Q	
FLAKE INDUSTRIAL SERVICES INC	102850	2816 RED RIVER EXWY, WICHITA FALLS	GASOLINE	5/26/92	2 , 3	E,Q	
HALLIBURTON SERVICES	105530	1600 FISHER RD, WICHITA FALLS	GASOLINE, DIESEL	1/22/93	1 , 1A	E,Q	
JACKSON DELTON & SANDY	102032	FM 369, IOWA PARK	GASOLINE, DIESEL	3/19/92	2 , 2A	E,Q	
K C OIL CO	099123	HWY 287, WICHITA FALLS	GASOLINE	6/03/91	2 , 5	E,Q	
NATIONAL LINEN SERVICE	104561	1110 BURK RD, WICHITA FALLS	DIESEL	10/26/92	2A , 1A	E,Q	
PARKER SQUARE STATE BANK	103418	914 KRAMER RD, BURKBURNETT	GASOLINE	6/29/92	2A , 1A	E,Q	
* PROPERTY DEVELOPMENT ASSOC	108900	3801 OLD JACKSBORO HWY, WICHITA FALLS	GASOLINE, DIESEL	12/29/94	2A , 1A	E,Q	
QUICK FILL OF WICHITA FALLS	091558	MAURINE, WICHITA FALLS	GASOLINE	12/09/87	2 , 4	E,Q	
* SOUTHLAND CORP	105794	2200 SOUTHWEST PKWY, WICHITA FALLS	GASOLINE	1/12/93	2A , 2A	E,Q	
* SOUTHLAND CORP	105796	1401 BROAD ST, WICHITA FALLS	GASOLINE	1/12/93	2A , 1A	E,Q	
SOUTHLAND CORPORATION	092916	7000 HOLLIDAY ST, WICHITA FALLS	UNKNOWN	5/05/89	2 , 2A	E,Q	
SOUTHLAND CORPORATION	105797	2731 SOUTHWEST PKWY, WICHITA FALLS	GASOLINE	1/12/93	2A , 2A	E,Q	
STAR ENTERPRISE	097414	2700 SOUTHWEST PKWY, WICHITA FALLS	GASOLINE	12/05/90	2 , 4	E,Q	
STAR ENTERPRISE	098088	3600 SHEPPARD ACCESS RD, WICHITA FALLS	GASOLINE	2/26/91	2 , 4	E,Q	
STAR ENTERPRISE	101218	1201 BROAD ST, WICHITA FALLS	GASOLINE	1/13/92	2A , 2A	E,Q	

TABLE 1
GROUND WATER CONTAMINATION CASE DESCRIPTIONS BY COUNTY
TEXAS NATURAL RESOURCE CONSERVATION COMMISSION

NEW FILE CASES NAME	FILE NUMBER	LOCATION	CONTAMINATION DESCRIPTION	DATE	ENFORCEMENT STATUS	DATA QUALITY	SECTION 5.236
WICHITA							
PST							
STAR ENTERPRISE	101959	918 SHEPPARD RD, BURKBURNETT	GASOLINE	3/05/92	2 , 3	E,Q	
STAR ENTERPRISE	101974	1015 HOLLIDAY ST, WICHITA FALLS	GASOLINE	3/05/92	2 , 2A	E,Q	
STAR ENTERPRISE	102137	1136 RED RIVER EXWY, WICHITA FALLS	GASOLINE	3/10/92	2 , 3	E,Q	
STAR ENTERPRISE	103408	2515 5TH ST, WICHITA FALLS	GASOLINE	6/24/92	2 , 3	E,Q	
STAR ENTERPRISE	103598	4601 SOUTHWEST PKWY, WICHITA FALLS	GASOLINE	7/07/92	1 , 1A	E,Q	
TARGET	104473	4317 KEMP BLVD, WICHITA FALLS	DIESEL	9/18/92	2A , 1A	E,Q	
TOTAL PETROLEUM INC	096518	513 SHEPPARD RD, BURKBURNETT	GASOLINE	8/21/90	2A , 2A	E,Q	
TX DOT	101614	1601 SOUTHWEST PKWY, WICHITA FALLS	GASOLINE, DIESEL	2/03/92	2A , 1A	E,Q	
UNKNOWN	091536	MAURINE, WICHITA FALLS	GASOLINE	11/24/87	2 , 5	E,Q	
UNKNOWN	095589	CALL FIELD, WICHITA FALLS	GASOLINE	5/25/90	2 , 2A	E,Q	
US AIR FORCE	106787	SHEPPARD AFB, WICHITA FALLS	DIESEL	6/16/93	2A , 6	E,Q	
WEST LANE	104620	1200 6TH ST, WICHITA FALLS	GASOLINE	10/26/92	2A , 1A	E,Q	
WICHITA OIL CO	093683	1723 5TH, WICHITA FALLS	GASOLINE	10/11/89	2A , 1A	E,Q	
WOODSON LINCOLN MERCURY	107122	2900 HENRY S GRACE FWY, WICHITA FALLS	GASOLINE	9/20/93	2A , 2A	E,Q	
WILBARGER							
PST							
BARTLETT DISTRIBUTING CO INC	102041	2701 WILBARGER ST, VERNON	GASOLINE	3/09/92	5B , 1A	E,Q	
BOYD SETH	102788	N HWY 283, VERNON	GASOLINE	5/14/92	5B , 1A	E,Q	
FARMERS COOP GIN & ELEVATOR	105397	HWY 70, VERNON	GASOLINE	12/22/92	1 , 1A	E,Q	
GROZIER & MANN OIL COMPANY	098771	3103 WILBARGER, VERNON	GASOLINE, DIESEL	4/30/91	2 , 2A	E,Q	
JIM CHRISTANELLI FORD INC	096740	2801 WILBARGER, VERNON	GASOLINE	9/18/90	1 , 1A	E,Q	
NORTHSIDE ISD	094161	RT 1, VERNON	GASOLINE	12/27/89	2 , 2A	E,Q	
O K CONCRETE	105989	1628 N FRONTAGE RD, VERNON	GASOLINE	3/08/93	1 , 1A	E,Q	
OSBORNE DIST CO INC	096739	122 WILBARGER ST, VERNON	GASOLINE	9/18/90	1 , 1A	E,Q	
TELECOMMUNICATIONS	094643	2830 WILBARGER, VERNON	GASOLINE	2/21/90	2 , 4	E,Q	
TX DOT	102417	HWY 183, VERNON	GASOLINE, DIESEL	4/14/92	2A , 1A	E,Q	
WILLACY							
MSW							
CITY OF RAYMONDVILLE: MW-13, MW-14, AND MW-16.	MSW00189	2.8 MI. W OF US 77, 3.9 MI. N OF SH 186, RAYMONDVILLE, TX.	TOC AND CL.	10/01/91	2A , 2A	E,Q,V,2	
PST							
CARROLL PETROLEUM	095840	304 S 7TH ST, RAYMONDVILLE	GASOLINE	6/18/90	2A , 2A	E,Q	
CARROLL PETROLEUM COMPANY	091887	EXPWY 77, RAYMONDVILLE	UNKNOWN	5/23/88	2 , 2A	E,Q	
COASTAL MART INC	098460	423 E HIDALGO ST, RAYMONDVILLE	GASOLINE	4/04/91	2A , 1A	E,Q	
PHILLIPS PROPERTIES INC	101183	BUS HWY 77, SEBASTIAN	GASOLINE	12/17/91	2A , 2A	E,Q	

TABLE 1
GROUND WATER CONTAMINATION CASE DESCRIPTIONS BY COUNTY
TEXAS NATURAL RESOURCE CONSERVATION COMMISSION

NEW FILE CASES NAME	FILE NUMBER	LOCATION	CONTAMINATION DESCRIPTION	DATE	ENFORCEMENT STATUS	DATA QUALITY	SECTION 5.236

WILLACY							
PST							
RAYMONDVILLE CITY OF	103802	N 5TH ST, RAYMONDVILLE	GASOLINE	7/19/92	2A , 1A	E,Q	
WILLIAMSON							
IHW							
CARQUEST AUTO PARTS	72731	909 AUSTIN AVE., GEORGETOWN, TX	PHTHALATE, MERCURY, ARSENIC, COLLAPSED TANK	3/01/93	2C , 2B	E	
FLAME TECHNOLOGIES, INC.	52028	5000 SUNRISE ROAD, ROUND ROCK	HEXAVALENT CHROMIUM	3/04/94	3 , 1	E	
PST							
ARMSTRONG B J	102199	1700 N MAIN ST, TAYLOR	GASOLINE	3/31/92	2A , 1A	E,Q	
BONNET RESOURCES CORP	097837	115 E BAGHDAD AVE, ROUND ROCK	GASOLINE	1/28/91	2 , 3	E,Q	
* CENTEX MATERIALS INC	105894	16438 S IH--35, ROUND ROCK	WASTE OIL	1/27/93	2 , 5	E,Q	
* CIRCLE K CORP	107992	13621 RR 620, AUSTIN	GASOLINE	4/25/94	2A , 2A	E,Q	
DIAMOND SHAMROCK REF & MKTG CO	091351	602 S BELL, CEDAR PARK	UNKNOWN	6/16/87	2 , 4	E,Q	
DRAGER JAMES	103697	501 AUSTIN AVE, GEORGETOWN	GASOLINE	7/07/92	2 , 2A	E,Q	
FAUGHT & DEES LEASING	096954	211 W 8TH, GEORGETOWN	GASOLINE	10/16/90	5B , 1A	E,Q	
FDIC	099155	N HWY 95, TAYLOR	GASOLINE, DIESEL	6/06/91	2 , 2A	E,Q	
GMAC	099129	5029 S IH 35, GEORGETOWN	WASTE OIL	6/03/91	2 , 3	E,Q	
GRANGER NATIONAL BANK	095954	HWY 95, GRANGER	GASOLINE	6/25/90	2 , 2A	E,Q	
HOPPE EDDIE	105258	2400 N IH 35, ROUND ROCK	GASOLINE	1/08/93	2 , 4	E,Q	
HUTTO COOPERATIVE	102205	104 E HWY 79, HUTTO	GASOLINE	3/19/92	2A , 1A	E,Q	
LINDELL MARK	098202	501 N MAIN ST, TAYLOR	GASOLINE	3/08/91	2 , 4	E,Q	
MCCREARY RUSSELL	100248	601 N MAIN, TAYLOR	GASOLINE, WASTE OIL	11/05/91	2A , 1A	E,Q	
MILLER CONNIE	100991	30809 BERRY CREEK DR, GEORGETOWN	GASOLINE, DIESEL	12/09/91	2 , 2A	E,Q	
REALTY ALLIANCE OF TEXAS LTD	094527	1121 S AUSTIN AVE, GEORGETOWN	GASOLINE	1/16/90	2 , 3	E,Q	
RESOLUTION TRUST FUND	105855	1702 N MAIN ST, TAYLOR	GASOLINE, DIESEL	3/11/93	1 , 1A	E,Q	
ROBERTSON HARRY	096948	FM 1331, CIRCLEVILLE	GASOLINE	10/15/90	2 , 3	E,Q	
ROGERS OIL CO	099483	703 N MAIN ST, TAYLOR	WASTE OIL	9/17/91	2A , 2A	E,Q	
SOUTHLAND CORP	106895	1909 HERMITAGE RD, ROUND ROCK	GASOLINE	7/06/93	2 , 2A	E,Q	
* SOUTHLAND CORP	108778	W ROUND ROCK DR, ROUND ROCK	GASOLINE	11/18/94	1 , 1A	E,Q	
SOUTHLAND CORPORATION	091505	2403 ANDICE RD, GEORGETOWN	GASOLINE	10/19/87	2 , 4	E,Q	
SOUTHLAND CORPORATION	097447	1801 S MAYS, ROUND ROCK	GASOLINE	12/07/90	2 , 4	E,Q	
SOUTHWESTERN BELL TELEPHONE	107749	12213 ROXIE DR, AUSTIN	GASOLINE	2/16/94	2A , 2A	E,Q	
STAR ENTERPRISE	104338	602 N BELL, CEDAR PARK	GASOLINE	9/03/92	2A , 1A	E,Q	
STRASBURGER ENTERPRISES INC	103115	409 W TAYLOR AVE, ROUND ROCK	WASTE OIL	6/09/92	2A , 1A	E,Q	
TEXACO QUICK STOP	095684	1740 N MAYS, ROUND ROCK	GASOLINE	6/05/90	1 , 1A	E,Q	
UNKNOWN	091815	500 TALBOT 500, TAYLOR	DIESEL	4/19/88	5B , 1A	E,Q	

TABLE 1
GROUND WATER CONTAMINATION CASE DESCRIPTIONS BY COUNTY
TEXAS NATURAL RESOURCE CONSERVATION COMMISSION

NEW FILE CASES NAME	FILE NUMBER	LOCATION	CONTAMINATION DESCRIPTION	DATE	ENFORCEMENT STATUS	DATA QUALITY	SECTION 5.236

WILLIAMSON							
PST							
VAL SMITH PETROLEUM CO	094831	IH 35, JARRELL	GASOLINE	3/09/90	2A , 1A	E,Q	
VERNON KRUSE/FARMERS STATION	091651	2000 THORNDALE, TAYLOR	GASOLINE	1/27/88	2A , 1A	E,Q	
WILLIAMSON CO PCT 2	100042	W HWY 1869, LIBERTY HILL	GASOLINE, DIESEL	10/21/91	2 , 2A	E,Q	
WILSON							
PST							
BENNY COPE OIL CO	097060	229 CHIHUAHUA, LA VERNIA	GASOLINE, DIST F OIL	10/25/90	2A , 2A	E,Q	
WINKLER							
PST							
HARKEN MARKETING COMPANY	094507	210 HWY 302, KERMIT	GASOLINE	1/29/90	1 , 1A	E,Q	
WISE							
PST							
BROGAN CAROLYN	098596	N HWY 101, BRIDGEPORT	GASOLINE, DIESEL	4/15/91	2 , 4	E,Q	
BURTON OIL COMPANY	093081	HWY 114, BRIDGEPORT	GASOLINE	6/09/89	1 , 1A	E,Q	
CARLTON TOM	102990	1207 6TH ST, BRIDGEPORT	GASOLINE, DIESEL	5/29/92	2A , 1A	E,Q	
HUDSON BUTANE CO INC	101260	HWY 101, BRIDGEPORT	DIESEL	1/30/92	2A , 2A	E,Q	
STRASBURGER ENTERPRISES INC	102955	HWY 114, BRIDGEPORT	GASOLINE, DIESEL	5/08/92	2 , 2A	E,Q	
TEXAS INDUSTRIES	093371	HWY 101, BRIDGEPORT	GASOLINE	8/03/89	2A , 2A	E,Q	
WOOD							
IHW							
ALEXANDER'S DISMANTLING & REMAN.	34758	301 PARK STREET, WINNSBORO	CAUSTIC WASTEWATER WHICH IS LANDFARMED	1/01/86	2 , 0	E	
PST							
DOZIER JIMMIE R	104688	501 S MAIN, QUITMAN	GASOLINE	10/02/92	2A , 1A	E,Q	
FIRST NATIONAL BANK	102689	HWY 11, WINNSBORO	GASOLINE	4/30/92	2A , 2A	E,Q	
* H L RICHEY TRUCKING INC	106920	N HWY 14, HAWKINS	DIESEL, UNKNOWN	7/28/93	2A , 1A	E,Q	
HARGETT WJ (RED)	094585	RT 1, HAWKINS	GASOLINE	2/09/90	1 , 1A	E,Q	
HAYWOOD WATTS	099205	501 W BROAD, MINEOLA	GASOLINE	6/11/91	2A , 1A	E,Q	
SOUTHLAND CORPORATION	103909	115 W PACIFIC, MINEOLA	GASOLINE	7/26/92	2 , 2A	E,Q	
TONYS AUTO & TRUCK REPAIR	096592	675 W BROAD ST, MINEOLA	GASOLINE	8/29/90	1 , 1A	E,Q	
TRINIDAD BENHAM CO INC	098575	322 FREEMAN ST, MINEOLA	GASOLINE	4/11/91	2 , 2A	E,Q	
TX DOT	096232	E HWY 154, QUITMAN	GASOLINE	7/24/90	2A , 1A	E,Q	
TXDOT	100890	FM 564, MINEOLA	GASOLINE	3/12/93	2A , 1A	E,Q	
V M OIL COMPANY	096438	300 E ELM ST, WINNSBORO	DIESEL	8/13/90	2A , 2A	E,Q	
* WELLTECH INC	108108	607 W BROADWAY, WINNSBORO	DIESEL	8/09/94	2A , 1A	E,Q	
WHITTAKER J M	095591	FM 312, WINNSBORO	GASOLINE	5/25/90	5B , 1A	E,Q	

TABLE 1
GROUND WATER CONTAMINATION CASE DESCRIPTIONS BY COUNTY
TEXAS NATURAL RESOURCE CONSERVATION COMMISSION

NEW FILE CASES NAME	FILE NUMBER	LOCATION	CONTAMINATION DESCRIPTION	DATE	ENFORCEMENT STATUS	DATA QUALITY	SECTION 5.236
WOOD							
PST							
WILLIAMS OIL CO INC	095866	415 N WINNSBORO ST, QUITMAN	GASOLINE	6/20/90	2 , 2A	E,Q	
WILLIAMS OIL CO INC	098704	HWY 69, ALBA	GASOLINE	4/22/91	2 , 2A	E,Q	
WOOD COUNTY NATIONAL BANK	098358	HWY 69, MINEOLA	GASOLINE	3/26/91	2 , 2A	E,Q	
YOUNG OIL CO	095596	201 W BROAD ST, MINEOLA	GASOLINE	5/29/90	2 , 2A	E,Q	
YOUNG OIL CO	098639	303 E BROAD, MINEOLA	GASOLINE	4/16/91	2 , 2A	E,Q	
YOAKUM							
PST							
* ATEX GAS INC	097563	HWY 214, DENVER CITY	GASOLINE	12/19/90	1 , 1A	E,Q	
G & G TONG RENTAL	100615	HWY 214, DENVER CITY	GASOLINE, DIESEL, WASTE OIL	11/15/91	2 , 2A	E,Q	
WEST TEXAS GAS INC	103399	102 ROSWELL RD, PLAINS	GASOLINE, WASTE OIL	6/24/92	1 , 1A	E,Q	
YOUNG							
PST							
FFP PARTNERS	091883	1106 BUNGER RD, GRAHAM	GASOLINE	5/17/88	2 , 4	E,Q	
K & S PETROLEUM	097641	825 6TH ST, GRAHAM	GASOLINE	1/04/91	5B , 3	E,Q	
PIERCE PETROLEUM PRODUCTS INC	094997	301 W MAIN, OLNEY	GASOLINE	3/23/90	1 , 1A	E,Q	
TX DOT	096106	HWY 251, OLNEY	GASOLINE	7/09/90	2A , 1A	E,Q	
UNKNOWN	095564	ELM ST, GRAHAM	GASOLINE	5/22/90	2 , 2A	E,Q	
ZAVALA							
IHW							
SOUTHWEST AERIAL SERVICE	34982	SH 117, 1/2 MI NORTH OF BATESVILLE	ARSENIC	1/01/88	3 , 4	E	
PST							
DEL MONTE FOODS INC	102011	FM 393 RD, CRYSTAL CITY	DIESEL	3/20/92	2 , 2A	E,Q	
FRED BURNS DIST CO	094969	1001 N 1ST ST, CRYSTAL CITY	GASOLINE	3/22/90	2 , 3	E,Q	

TABLE 1
GROUND WATER CONTAMINATION CASE DESCRIPTIONS BY COUNTY
TEXAS NATURAL RESOURCE CONSERVATION COMMISSION

SUMMARY

TOTAL NUMBER OF GROUND WATER CONTAMINATION CASES -		% OF TNRCC TOTAL	% OF REPORT TOTAL
		-----	-----
PETROLEUM STORAGE TANK DIVISION (PST): -----	4894	88.6 %	85.9 %
INDUSTRIAL AND HAZARDOUS WASTE DIVISION (IHW): -----	474	8.6 %	8.3 %
POLLUTION CLEANUP, SUPERFUND (PCD): -----	85	1.5 %	1.5 %
MUNICIPAL SOLID WASTE DIVISION (MSW): -----	27	.5 %	.5 %
WATER PLANNING AND ASSESSMENT DIVISION (WPA): -----	18	.3 %	.3 %
WATER UTILITIES DIVISION (WUD): -----	16	.3 %	.3 %
FIELD OPERATIONS DIVISION (FOD): -----	12	.2 %	.2 %
	-----	-----	-----
TOTAL NUMBER OF GROUND WATER CASES REGULATED BY THE TNRCC -----	5526	100.0 %	97.0 %
TOTAL NUMBER OF COUNTIES WITH GROUND WATER CONTAMINATION CASES REGULATED BY THE TNRCC -----	223		

TEXAS NATURAL RESOURCE CONSERVATION COMMISSION
ENFORCEMENT STATUS SUMMARY

ENFORCEMENT STATUS MATRIX

A Federal B State	STATE/FED FUNDS	5	IHW-1	PST-240	IHW-2 PCD-11 PST-17	IHW-1 PCD-10 PST-66	PCD-13 PST-6	PCD-2	
A AG Office B Federal	COURT/FED ACTION	4		IHW-6 PCD-1	IHW-4 MSW-1 PCD-1	IHW-2	IHW-5	IHW-3	
A Permit B Order C Exec Action D Fed Referral	EXECUTIVE ACTION	3	IHW-2	IHW-5 PCD-2	IHW-54 PCD-10	IHW-36 PCD-1 WPA-1	IHW-40 MSW-1 WPA-1	IHW-41 WPA-6	IHW-1
A Info Request B Plan Approval C Notice of Contamination D Referred	STAFF ACTION	2	IHW-3 MSW-1	IHW-18 PCD-4 PST-818	FOD-4 WUD-16 IHW-82 MSW-13 PCD-1 PST-1703 WPA-3	FOD-3 IHW-18 MSW-2 PST-602	FOD-2 IHW-25 MSW-3 PCD-1 PST-606	IHW-15 PST-159 WPA-1	IHW-2 MSW-2 PST-177
CONFIRMED - A Inspection B Data Review C Complaint D Referral	STAFF DISCOVERY	1	IHW-3	FOD-1 IHW-17 MSW-1 PCD-19 PST-448	IHW-28 PCD-1 WPA-5	IHW-4	IHW-3	IHW-2	PST-17
Voluntary Compliance	VOLUNTARY ACTION	0	IHW-1	IHW-9 PCD-2	IHW-21 MSW-2 PCD-1	IHW-10	IHW-3 MSW-1 PCD-5	IHW-5 WPA-1	IHW-1

E
N
F
O
R
C
E
M
E
N
T

S
T
A
T
U
S

0 1 2 3 4 5 6

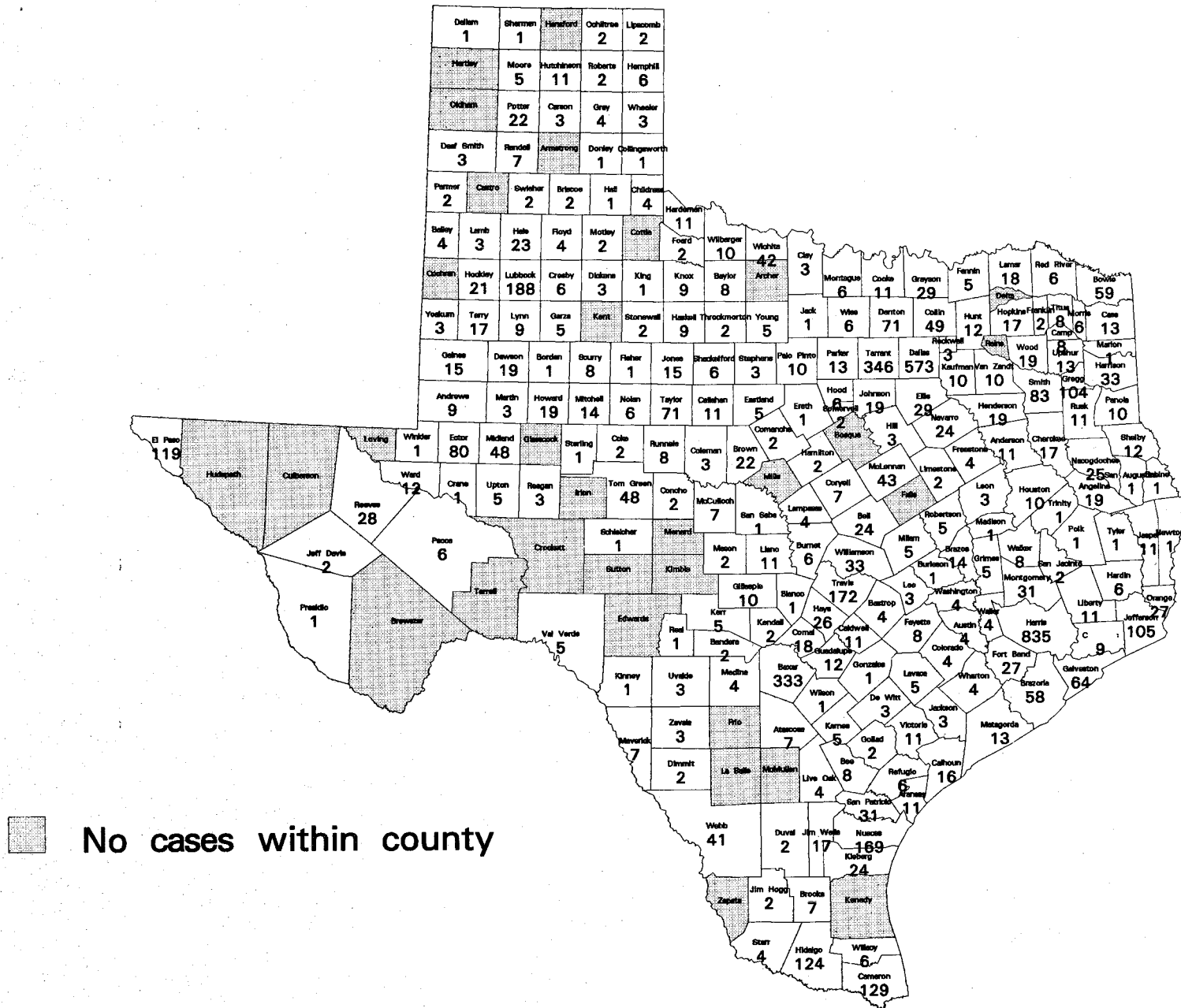
ACTIVITY STATUS

No Activity Contamination Confirmed Investigation Corrective Action Planning Implement Action Monitor Action Action Completed

A Action B No Action	A Action B No Action
-------------------------	-------------------------

A Remediation B Source Removal C No Further Action Needed

Figure 7. Texas Natural Resource Conservation Commission Contamination Case Map (by county)






Table 2
Texas Department of Agriculture
Ground-Water Contamination Case
Description Table

TDA-A

TABLE 2
GROUND-WATER CONTAMINATION CASE DESCRIPTIONS BY COUNTY
TEXAS DEPARTMENT OF AGRICULTURE

EXPLANATION OF FIELDS

COUNTY: THE COUNTY NAME IS THE FIRST ENTRY IN THE LEFT PORTION OF THE TABLE. IT IS LISTED ONLY ONCE FOR EACH GROUP OF CASES IN THAT COUNTY.

NEW CASES: AN ASTERISK IS PLACED IN THIS FIELD FOR EACH CASE THAT WAS NOT IN THE REPORT THE PREVIOUS YEAR.

FILE NAME: FILE NAMES ARE COMPOSED OF THE COUNTY NAME AND THE TDA WELL NUMBER OF EACH CASE.

FILE NUMBER: TDA CASES ARE SORTED ALPHABETICALLY BY COUNTY FIRST AND WELL NUMBER SECOND. FILE NUMBERS ARE ASSIGNED SEQUENTIALLY FROM 1 TO 178 ACCORDING TO THIS SORTING SEQUENCE.

LOCATION: WELL NUMBERS AND COUNTY MAP REFERENCES ARE GIVEN FOR EACH CASE. MAPS OF EACH COUNTY MAY BE FOUND IN THE 1990 REPORT.

CONTAMINATION

DESCRIPTION: CONTAMINANTS INCLUDE ATRAZINE, ARSENIC, PICLORAM, PROMETON, METOLACHLOR, BROMACIL, TRICLOPYR, DICAMBA, 2,4,5-T, 2,4-DB, PROPАЗINE.

DATE: DATE SAMPLE WAS TAKEN.

ENFORCEMENT

STATUS: FOR A DETAILED EXPLANATION OF CODES, SEE THE DISCUSSION OF THE ENFORCEMENT STATUS MATRIX ON PAGE 19. GROUND-WATER MONITORING CONDUCTED BY THE TDA WAS NOT TARGETED FOR SPECIFIC FACILITIES OR ENTITIES, BUT RATHER FOR GENERAL AGRICULTURAL ACTIVITIES UNDER THEIR JURISDICTION. THEREFORE, THE ENFORCEMENT STATUS CODES (2C) REFLECT STAFF ACTION TO PROVIDE NOTIFICATION OF THEIR FINDINGS. THE ACTIVITY CODES REFLECT ACTION TAKEN BY THE TDA, NOT NECESSARILY AGAINST ANY SPECIFIC ENTITY.

DATA QUALITY: E - EPA APPROVED ANALYTICAL PROCEDURES

Q - QUALITY CONTROL PROGRAM ESTABLISHED FOR SAMPLING PROCEDURES

V - VERIFICATION OF ANALYSES RESULTS THROUGH PROCEDURES LISTED BELOW:

1. SPLITTING SAMPLES WITH REGULATED ENTITY OR OTHER AGENCY FOR COMPARISON OF ANALYSES RESULTS
2. RESAMPLING FOR VERIFYING ANALYSIS RESULTS
3. SUPERVISORY OR COMMITTEE REVIEW OF SAMPLING PROCEDURES AND ANALYSIS RESULTS

TABLE 2
GROUND-WATER CONTAMINATION CASE DESCRIPTIONS BY COUNTY
TEXAS DEPARTMENT OF AGRICULTURE

NEW CASES	FILE NAME	FILE NUMBER	LOCATION	CONTAMINATION DESCRIPTION	DATE	ENFORCEMENT STATUS	DATA QUALITY	
COMANCHE	COMANCHE	9	7	SEE WELL NUMBER 9 ON COMANCHE COUNTY MAP.	2,4,5-T	6/01/87	2C , 2A	E,Q,V,2
					2,4-DB	6/01/87	2C , 2A	E,Q
		31	165	SEE WELL NUMBER 31 ON COMANCHE COUNTY MAP.	METOLACHLOR	6/01/87	2C , 2A	E,Q
					METOLACHLOR	9/04/90	2C , 2A	E,Q
DAWSON	DAWSON	1	23	SEE WELL NUMBER 1 ON DAWSON COUNTY MAP.	ARSENIC	6/07/88	2C , 2A	E,Q,V,1,2,3
		3	25	SEE WELL NUMBER 3 ON DAWSON COUNTY MAP.	ARSENIC	6/03/88	2C , 2A	E,Q,V,1,2,3
		4	26	SEE WELL NUMBER 4 ON DAWSON COUNTY MAP.	ARSENIC	6/03/88	2C , 2A	E,Q,V,1,2,3
		9	31	SEE WELL NUMBER 9 ON DAWSON COUNTY MAP.	ARSENIC	6/21/88	2C , 2A	E,Q,V,1,2,3
EL PASO	EL PASO	4	33	SEE WELL NUMBER 4 ON EL PASO COUNTY MAP.	ARSENIC	4/18/88	2C , 2A	E,Q,V,1,2,3
HASKELL	HASKELL	2	43	SEE WELL NUMBER 2 ON HASKELL COUNTY MAP.	DICAMBA	6/03/87	2C , 2A	E,Q
		5	46	SEE WELL NUMBER 5 ON HASKELL COUNTY MAP.	ATRAZINE	6/03/87	2C , 2A	E,Q,V,2
					DICAMBA	9/12/90	2C , 2A	E,Q,V,2
HIDALGO	HIDALGO	3	75	SEE WELL NUMBER 3 ON HIDALGO COUNTY MAP.	ARSENIC	7/20/88	2C , 2A	E,Q,V,1,2,3
		4	76	SEE WELL NUMBER 4 ON HIDALGO COUNTY MAP.	ARSENIC	7/20/88	2C , 2A	E,Q,V,1,2,3
		6	77	SEE WELL NUMBER 6 ON HIDALGO COUNTY MAP.	ARSENIC	7/19/88	2C , 2A	E,Q,V,1,2,3
		7	78	SEE WELL NUMBER 7 ON HIDALGO COUNTY MAP.	ARSENIC	7/19/88	2C , 2A	E,Q,V,1,2,3
		8	79	SEE WELL NUMBER 8 ON HIDALGO COUNTY MAP.	ARSENIC	7/19/88	2C , 2A	E,Q,V,1,2,3
HOWARD	HOWARD	4	83	SEE WELL NUMBER 4 ON HOWARD COUNTY MAP.	ARSENIC	4/14/88	2C , 2A	E,Q,V,1,2,3
		5	84	SEE WELL NUMBER 5 ON HOWARD COUNTY MAP.	ARSENIC	4/14/88	2C , 2A	E,Q,V,1,2,3
		6	85	SEE WELL NUMBER 6 ON HOWARD COUNTY MAP.	ARSENIC	4/07/88	2C , 2A	E,Q,V,1,2,3
		7	86	SEE WELL NUMBER 7 ON HOWARD COUNTY MAP.	ARSENIC	4/20/88	2C , 2A	E,Q,V,1,2,3
		8	87	SEE WELL NUMBER 8 ON HOWARD COUNTY MAP.	ARSENIC	4/04/88	2C , 2A	E,Q,V,1,2,3
		9	88	SEE WELL NUMBER 9 ON HOWARD COUNTY MAP.	ARSENIC	4/20/88	2C , 2A	E,Q,V,1,2,3
					BROMACIL	4/20/88	2C , 2A	E,Q
					ARSENIC	10/01/90	2C , 2A	E,Q
		11	90	SEE WELL NUMBER 11 ON HOWARD COUNTY MAP.	ARSENIC	4/13/88	2C , 2A	E,Q,V,1,2,3
		13	92	SEE WELL NUMBER 13 ON HOWARD COUNTY MAP.	ARSENIC	4/28/88	2C , 2A	E,Q,V,1,2,3
		14	93	SEE WELL NUMBER 14 ON HOWARD COUNTY MAP.	ARSENIC	4/20/88	2C , 2A	E,Q,V,1,2,3
		15	94	SEE WELL NUMBER 15 ON HOWARD COUNTY MAP.	ARSENIC	4/13/88	2C , 2A	E,Q,V,1,2,3
		16	95	SEE WELL NUMBER 16 ON HOWARD COUNTY MAP.	ARSENIC	4/06/88	2C , 2A	E,Q,V,1,2,3
17	96	SEE WELL NUMBER 17 ON HOWARD COUNTY MAP.	ARSENIC	4/28/88	2C , 2A	E,Q,V,1,2,3		
18	97	SEE WELL NUMBER 18 ON HOWARD COUNTY MAP.	ARSENIC	4/07/88	2C , 2A	E,Q,V,1,2,3		

TABLE 2
GROUND-WATER CONTAMINATION CASE DESCRIPTIONS BY COUNTY
TEXAS DEPARTMENT OF AGRICULTURE

NEW CASES	FILE NAME	FILE NUMBER	LOCATION	CONTAMINATION DESCRIPTION	DATE	ENFORCEMENT STATUS	DATA QUALITY	
HOWARD	HOWARD	20	99	SEE WELL NUMBER 20 ON HOWARD COUNTY MAP.	ARSENIC	4/14/88	2C , 2A	E,Q,V,1,2,3
KNOX	KNOX	1	100	SEE WELL NUMBER 1 ON KNOX COUNTY MAP.	PROMETON	5/27/87	2C , 2A	E,Q,V,2
					PROMETON	11/30/87	2C , 2A	E,Q
					PROMETON	8/09/88	2C , 2A	E,Q
					PROMETON	9/17/90	2C , 2A	E,Q
					PROMETON	9/19/90	2C , 2A	E,Q
					PROMETON	8/10/88	2C , 2A	E,Q
					PROMETON	9/18/90	2C , 2A	E,Q
					ATRAZINE	8/16/88	2C , 2A	E,Q
					ATRAZINE	9/05/90	2C , 2A	E,Q
					PROMETON	9/05/90	2C , 2A	E,Q
					PROMETON	6/02/87	2C , 2A	E,Q,V,2
					PROMETON	9/05/90	2C , 2A	E,Q
					PROMETON	10/01/90	2C , 2A	E,Q
					PROMETON	9/17/90	2C , 2A	E,Q
					ATRAZINE	9/19/90	2C , 2A	E,Q
					PROPAZINE	9/19/90	2C , 2A	E,Q
PROMETON	10/02/90	2C , 2A	E,Q					
PROMETON	10/02/90	2C , 2A	E,Q					
PROMETON	9/19/90	2C , 2A	E,Q					
ATRAZINE	10/03/90	2C , 2A	E,Q					
PROMETON	9/25/90	2C , 2A	E,Q					
PROMETON	10/03/90	2C , 2A	E,Q					
LYNN	LYNN	1	128	SEE WELL NUMBER 1 ON LYNN COUNTY MAP.	PICLORAM	7/28/88	2C , 2A	E,Q
					ARSENIC	6/23/88	2C , 2A	E,Q,V,1,2,3
MARTIN	MARTIN	1	141	SEE WELL NUMBER 1 ON MARTIN COUNTY MAP.	ARSENIC	4/27/88	2C , 2A	E,Q,V,1,2,3
					ARSENIC	4/13/88	2C , 2A	E,Q,V,1,2,3
					TRICLOPYR	4/26/88	2C , 2A	E,Q
					ARSENIC	10/01/90	2C , 2A	E,Q
					ARSENIC	4/05/88	2C , 2A	E,Q,V,1,2,3
					ARSENIC	4/26/88	2C , 2A	E,Q,V,1,2,3
					ARSENIC	4/12/88	2C , 2A	E,Q,V,1,2,3
					ARSENIC	4/12/88	2C , 2A	E,Q,V,1,2,3
					ARSENIC	4/26/88	2C , 2A	E,Q,V,1,2,3
					ARSENIC	4/26/88	2C , 2A	E,Q,V,1,2,3
2	142	SEE WELL NUMBER 2 ON MARTIN COUNTY MAP.	ARSENIC	4/13/88	2C , 2A	E,Q,V,1,2,3		
3	143	SEE WELL NUMBER 3 ON MARTIN COUNTY MAP.	TRICLOPYR	4/26/88	2C , 2A	E,Q		
4	144	SEE WELL NUMBER 4 ON MARTIN COUNTY MAP.	ARSENIC	4/05/88	2C , 2A	E,Q,V,1,2,3		
5	145	SEE WELL NUMBER 5 ON MARTIN COUNTY MAP.	ARSENIC	4/26/88	2C , 2A	E,Q,V,1,2,3		
6	146	SEE WELL NUMBER 6 ON MARTIN COUNTY MAP.	ARSENIC	4/12/88	2C , 2A	E,Q,V,1,2,3		
7	147	SEE WELL NUMBER 7 ON MARTIN COUNTY MAP.	ARSENIC	4/12/88	2C , 2A	E,Q,V,1,2,3		
10	150	SEE WELL NUMBER 10 ON MARTIN COUNTY MAP.	ARSENIC	4/26/88	2C , 2A	E,Q,V,1,2,3		

TABLE 2
GROUND-WATER CONTAMINATION CASE DESCRIPTIONS BY COUNTY
TEXAS DEPARTMENT OF AGRICULTURE

NEW CASES	FILE NAME	FILE NUMBER	LOCATION	CONTAMINATION DESCRIPTION	DATE	ENFORCEMENT STATUS	DATA QUALITY
MARTIN	MARTIN	11 151	SEE WELL NUMBER 11 ON MARTIN COUNTY MAP.	ARSENIC	4/26/88	2C , 2A	E,Q,V,1,2,3
		12 152	SEE WELL NUMBER 12 ON MARTIN COUNTY MAP.	ARSENIC	4/26/88	2C , 2A	E,Q,V,1,2,3
		14 154	SEE WELL NUMBER 14 ON MARTIN COUNTY MAP.	ARSENIC	4/27/88	2C , 2A	E,Q,V,1,2,3
STONEWALL	STONEWALL	1 177	SEE STONEWALL 1 ON HASKELL COUNTY MAP.	ATRAZINE	10/24/90	2C , 2A	E,Q
		4 178	SEE STONEWALL 4 ON HASKELL COUNTY MAP.	PROMETON	10/24/90	2C , 2A	E,Q
TERRY	TERRY	2 156	SEE WELL NUMBER 2 ON TERRY COUNTY MAP.	ARSENIC	8/10/88	2C , 2A	E,Q,V,1,2,3
		6 160	SEE WELL NUMBER 6 ON TERRY COUNTY MAP.	ARSENIC	8/03/88	2C , 2A	E,Q,V,1,2,3
		7 161	SEE WELL NUMBER 7 ON TERRY COUNTY MAP.	ARSENIC	8/03/88	2C , 2A	E,Q,V,1,2,3

SUMMARY

	%	% OF REPORT TOTAL
TOTAL NUMBER OF CONTAMINATION CASES DETECTED BY THE TEXAS DEPARTMENT OF AGRICULTURE -----	75	1.3 %
TOTAL NUMBER OF COUNTIES WITH GROUND-WATER CONTAMINATION CASES DETECTED BY THE TDA -----	11	
TOTAL NUMBER OF NEW CASES -----	0	
TOTAL NUMBER OF CASES FROM THE 1993 REPORT THAT WERE DROPPED FROM THE 1994 REPORT -----	0	
TOTAL NUMBER OF CASES FROM THE 1994 REPORT FOR WHICH THE ENFORCEMENT STATUS CHANGED -----	0	

TEXAS DEPARTMENT OF AGRICULTURE
ENFORCEMENT STATUS SUMMARY

ENFORCEMENT STATUS MATRIX

A Federal B State	STATE/FED FUNDS	E N F O R C E M E N T S T A T U S	5								
A AG Office B Federal	COURT/FED ACTION		4								
A Permit B Order C Exec Action D Fed Referral	EXECUTIVE ACTION		3								
A Info Request B Plan Approval C Notice of Contamination D Referred	STAFF ACTION		2		75						
CONFIRMED - A Inspection B Data Review C Complaint D Referral	STAFF DISCOVERY		1								
Voluntary Compliance	VOLUNTARY ACTION		0								

0 1 2 3 4 5 6
ACTIVITY STATUS
No Activity Contamination Confirmed Investigation Corrective Action Planning Implement Action Monitor Action Action Completed

A Action B No Action	A Action B No Action
-------------------------	-------------------------

A Remediation B Source Removal C No Further Action Needed

Figure 9. Texas Department of Agriculture Contamination Case Map (by county)

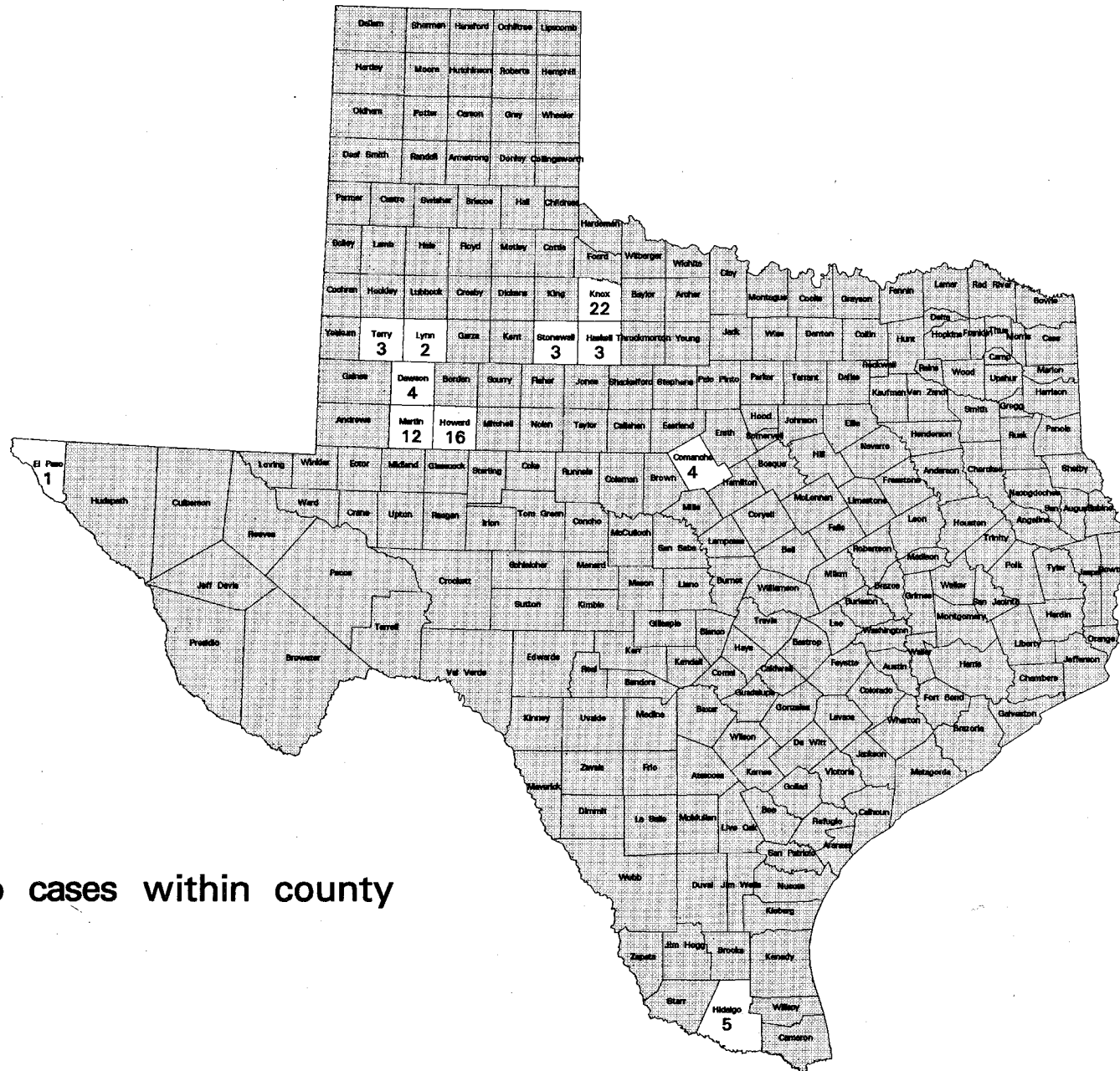


Table 3

Railroad Commission of Texas

Ground-Water Contamination Case
Description Table

RCT-A

TABLE 3
GROUND-WATER CONTAMINATION CASE DESCRIPTIONS BY COUNTY
RAILROAD COMMISSION OF TEXAS

EXPLANATION OF FIELDS

COUNTY: THE COUNTY IS THE FIRST ENTRY IN THE LEFT PORTION OF THE TABLE. IT IS LISTED ONLY ONCE FOR EACH GROUP OF CASES IN THAT COUNTY.

DIVISION: THESE ARE THE SPECIFIC REGULATORY PROGRAMS WITHIN THE RAILROAD COMMISSION. DIVISIONS ARE LISTED ONLY ONCE FOR THEIR RESPECTIVE CASES IN EACH COUNTY. SEE APPENDIX 1 (PAGE A3) FOR AGENCY AND DIVISION ABBREVIATIONS.

NEW CASES: AN ASTERISK IS PLACED IN THIS FIELD FOR EACH CASE THAT WAS NOT IN THE REPORT THE PREVIOUS YEAR.

FILE NAME: FILE NAMES ARE ASSIGNED ACCORDING TO COMPLAINT OR RESPONSIBLE PARTY.

FILE NUMBER: FILE NUMBERS ARE ASSIGNED ACCORDING TO RCT DISTRICT COMPLAINT NUMBERING SYSTEMS. SOME DISTRICTS INCLUDE THE YEAR IN THE COMPLAINT NUMBER. SOME CASES HAVE NO NUMBERS BECAUSE THE CASE WAS INITIATED BY INSPECTION OR SOME OTHER MANNER. A FEW CASES ARE CODED ACCORDING TO RCT HEARING DOCKET NUMBER.

LOCATION: LOCATION DESCRIPTORS VARY DEPENDING ON THE SCOPE OF THE INVESTIGATION AND WHETHER OR NOT THE COMPLAINANT'S PROPERTY IS ON AN OIL AND GAS LEASE. THE INVESTIGATIONS THAT ARE NARROWER IN GEOGRAPHIC SCOPE ARE GENERALLY DESCRIBED SPECIFICALLY BY LEASE AND FIELD.

CONTAMINATION DESCRIPTION: NaCl-SODIUM CHLORIDE, TDS-TOTAL DISSOLVED SOLIDS, Mn-MANGANESE, NaOH-SODIUM HYDROXIDE, Cl-CHLORIDE. MOST CASES CITE SODIUM CHLORIDE AS CONTAMINATION. SOME CASES INVOLVE REFINED HYDROCARBONS, OTHERS CITE CHLORIDE BECAUSE CATIONS OTHER THAN SODIUM MAY BE PRESENT IN HIGH CONCENTRATION.

ENFORCEMENT STATUS: ACTIONS AND NOTICES OF VIOLATION ARE TAKEN AT STAFF LEVEL AND MAY BE CONCURRENT. THE CLOSURE OR SHUT-IN OF FACILITIES AND PLUGGING OF WELLS MAY ALSO BE DIRECTED AT STAFF LEVEL. STAFF DIRECTIVES ARE IDENTIFIED AS ENFORCEMENT STATUS 2. ACTIONS MAY BE STEPPED UP TO A FORMAL ENFORCEMENT LEVEL WHICH CAN BE CATEGORIZED AS EXECUTIVE ACTION AND INCLUDE ADMINISTRATIVE PENALTIES AND ORDERS. IN SOME CASES, GROUND WATER CONTAMINATION MAY BE DOCUMENTED BUT A SPECIFIC SOURCE OR AN ACTUAL RESPONSIBLE PARTY CANNOT BE IDENTIFIED. ENFORCEMENT STATUS WOULD BE CATEGORIZED AS STAFF DISCOVERY. ACTIONS OF RESPONSIBLE PARTIES WHO DISCOVER AND REPORT GROUND-WATER CONTAMINATION ARE CATEGORIZED AS VOLUNTARY ACTIONS EVEN THOUGH INVESTIGATIVE OR REMEDIAL PLANS ARE REVIEWED AND APPROVED BY THE OIL AND GAS DIVISION. SEE PAGE 19 FOR A DESCRIPTION OF THESE CODES.

DATA QUALITY: E - EPA APPROVED ANALYTICAL PROCEDURES
Q - QUALITY CONTROL PROGRAM ESTABLISHED FOR SAMPLING PROCEDURES
V - VERIFICATION OF CONTAMINATION THROUGH PROCEDURES LISTED BELOW:
1. SPLITTING SAMPLES WITH THE REGULATED ENTITY OR OTHER AGENCY FOR COMPARISON OF ANALYSIS RESULTS
2. RESAMPLING FOR VERIFYING ANALYSIS RESULTS
3. SUPERVISORY OR COMMITTEE REVIEW OF SAMPLING PROCEDURES AND ANALYSIS RESULTS

TABLE 3
GROUND-WATER CONTAMINATION CASE DESCRIPTIONS BY COUNTY
RAILROAD COMMISSION OF TEXAS

NEW CASES	FILENAME	FILENUMBER	LOCATION		CONTAMINATION DESCRIPTION	ENFORCEMENT STATUS	DATA QUALITY
AUSTIN							
OIL & GAS							
	ANONYMOUS COMPLAINT	03-2608	WOODLEY LEASE	RACCOON BEND FIELD	NaCl	2 , 5	E,Q,V,2
BEE							
OIL & GAS							
	CHESNUTT COMPLAINT	02-93-2173	4 MILES SW OF TULETA	TULETA GAS PLANT-ENRON GAS PROCESS. CO.	HYDROCARB, COND, NG	2 , 4	E,Q,V,3
BRAZORIA							
OIL & GAS							
	OLD OCEAN GAS PLANT		2 MILES SOUTH OF OLD OCEAN	OLD OCEAN FIELD	HYDROCARBON	1D , 4	E,Q,V,2
CAMP							
OIL & GAS							
	FERNDALE LAKE PROJECT		5 MILES WEST OF PITTSBURGH	PITTSBURGH FIELD	NaCl	2 , 6B	E,Q,V,2
COCHRAN							
OIL & GAS							
	KATHY CARTER COMPLAINT	8A-0832	1/4 MILE SOUTH OF WHITEFACE	LEVELLAND FIELD	Cl	2 , 5	E,Q,V,2
	LARRY BESEDA COMPLAINT	8A-0840	3 MILES WEST OF WHITEFACE	LEVELLAND FIELD	Cl	2 , 6C	E,Q,V,2
	OXY USA - LEHMAN COMPRESSOR STATION		5 MILES S OF LEHMAN	LEVELLAND FIELD	CONDENSATE	1D , 4	E,Q,V,2
CRANE							
OIL & GAS							
	BUTLER COMPLAINT	08-09558	10 MILES WEST OF CRANE, TX	LEA (SAN ANDRES) FIELD	NaCl	1C , 2B	E,Q,V,2
	EDWARDS RANCH WATER FIELD		10 MILES SE OF MONAHANS	SANDHILLS FIELD	NaCl	0 , 5	E,Q,V,2
CROCKETT							
OIL & GAS							
*	BELVAN GAS PLANT - MONITORING WELL	7C-1756	20 MILES NW OF OZONA	VAUGHN & MIDWAY LN. FIELD	OIL	1C , 4	E,Q,V,2
DAWSON							
OIL & GAS							
	JOHN WRIGHT (REOPENED MELVIN SMITH COMPLAINT)	8A-3078,8A-1336	6 MILES SE OF O'DONNELL	FELKEN (SPRABERRY) FIELD	CHLORIDES	2 , 3	E,Q,V,2
ECTOR							
OIL & GAS							
	HEADLEE GAS PLANT		2 MILES EAST OF ODESSA	HEADLEE FIELD	CHROMIUM	0 , 5	E,Q,V,2
GAINES							
OIL & GAS							
*	WARDSWELL DRAW AREA		WARDSWELL DRAW NEAR SEMINOLE	SEMINOLE FIELD	NATURAL GAS	0 , 4	E,Q,V,2

TABLE 3
GROUND-WATER CONTAMINATION CASE DESCRIPTIONS BY COUNTY
RAILROAD COMMISSION OF TEXAS

NEW CASES	FILENAME	FILENUMBER	LOCATION	CONTAMINATION DESCRIPTION	ENFORCEMENT STATUS	DATA QUALITY
GREGG						
OIL & GAS	SCURLOCK PERMIAN PIPELINE		IN LONGVIEW	WILLOW SPRINGS FIELD CRUDE OIL	2D , 6C	E,Q,V,2
HARRIS						
OIL & GAS	* JOHN CURRIER, JR. COMPLAINT	03-4297	IN TOMBALL	TOMBALL FIELD CHLORIDES, TDS	1C , 6C	E,Q,V,2
HARRISON						
OIL & GAS	NATURAL GAS PIPELINE		10 MILES N OF LONGVIEW	NORTH LANSING FIELD CONDENSATE	2 , 5	E,Q,V,2
HOCKLEY						
OIL & GAS	MOBIL MALLET UNIT		5 MILES W OF SUNDOWN	SLAUGHTER FIELD HYDROCARBONS	0 , 2B	E,Q,V,2
	SLAUGHTER GAS PLANT		4 MILES W OF SUNDOWN	SLAUGHTER FIELD NATURAL GAS	0 , 5	E,Q,V,2
HOWARD						
OIL & GAS	COSDEN PIPELINE CO.		1 MILE E OF COAHOMA	CRUDE OIL	0 , 4	E,Q,V,2
	* HAMBY COMPLAINT	08-3015	6 MI S OF I-20 ON SNYDER FLD RD	SNYDER FIELD CHLORIDES	1C , 2B	E,Q,V,2
JACKSON						
OIL & GAS	* LEE HAMONS		2 MILES SW OF GANADO	GANADO, WEST FIELD BRINE (Cl, TDS)	1D , 1	E,Q,V,2
JONES						
OIL & GAS	CHARLENE VINSON COMPLAINT	7B-2657	6 MILES N.E. OF MERKEL	VINSON PROPERTY OIL	5 , 5	E,Q,V,2
LIBERTY						
OIL & GAS	ROBERT TAGENT COMPLAINT	03-3119	1 MILE N.W. OF HULL	HULL FIELD NaCl	3 , 3	E,Q,V,2
LIVE OAK						
OIL & GAS	NUECES RIVER GAS PLANT-ARCO		1/4 MILE NORTH OF GEORGE WEST	HYDROCARBONS	0 , 4	E,Q,V,2
LUBBOCK						
OIL & GAS	CITY OF LUBBOCK	8A-0690	1 MILE NORTH OF LUBBOCK	EDMISSON (CLEARFORK) NaCl	2 , 5	E,Q,V,2
MATAGORDA						
OIL & GAS	DAVID SPENCER COMPLAINT	03-4088	F. PETTUS SURVEY A-73	SUGAR VALLEY FIELD NaCl	2 , 4	E,Q,V,2
MIDLAND						
OIL & GAS	E. R. JACKSON COMPLAINT	08-1794	12 MILES SOUTH OF MIDLAND	CRUDE OIL	1C , 5	E,Q,V,2

TABLE 3
GROUND-WATER CONTAMINATION CASE DESCRIPTIONS BY COUNTY
RAILROAD COMMISSION OF TEXAS

NEW CASES	FILENAME	FILENUMBER	LOCATION		CONTAMINATION DESCRIPTION	ENFORCEMENT STATUS	DATA QUALITY
MONTAGUE							
OIL & GAS	BOWIE GAS PLANT	09-89-679	3 MILES NE OF BOWIE		HYDROCARBON	3B , 5	E,Q,V,2
MONTGOMERY							
OIL & GAS	JOHN PATTERSON COMPLAINT	03-3639	4 1/2 MILES SSE OF CONROE	CONROE FIELD	NaCl	1C , 6C	E,Q,V,2
NAVARRO							
OIL & GAS	CITY OF CORSICANA		ONE MILE EAST OF CORSICANA	CORSICANA (SHALLOW) FIELD	HYDROCARBONS	5 , 5	E,Q,V,2
NOLAN							
OIL & GAS	ORYX ENERGY CO.	7B-2609	4 MILES NORTH OF MARYNEAL	WESTLAKE PLANT	HCl	2 , 3	E,Q,V,2
PECOS							
OIL & GAS	TEXAS-NEW MEXICO PIPELINE CO.		5 MILES N OF FORT STOCKTON	GOMEZ FIELD	CRUDE OIL	0 , 4	E,Q,V,2
REAGAN							
OIL & GAS	VINSON COMPLAINT	7C-1613	13 MILES NORTH OF BIG LAKE		CHLORIDES	5 , 6C	E,Q,V,2
REFUGIO							
OIL & GAS	* EXXON COMPANY, U.S.A.		EXXON'S TOM O'CONNOR GAS PLANT	TOM O'CONNOR FIELD	NATURAL GAS LIQUID	0 , 4	E,Q,V,2
RUNNELS							
OIL & GAS	ALAN ANDREA COMPLAINT	7C-1469	3 MILES W OF WINTERS	WINTERS, WEST (KING) FIELD	NaCl	2 , 5	E,Q,V,2
	DESANA CORP. BLOWOUT PROBL. BAKER LSE.		3 MILES SOUTH OF WINTERS	VARIOUS WINTERS FIELDS	NAT. GAS, CRUDE, SW	5 , 6A	E,Q,V,2
	RICK MINZENMAYER COMPLAINT	7C-1414	3 MILES N OF BALLINGER	BALLINGER FIELD	NaCl	5 , 5	E,Q,V,2
	* SAXON FIELD PROBLEM		2 MILES WEST OF TALPA	SAXON FIELD	SALT WATER	5 , 4	E,Q,V,2
	WORKMAN COMPLAINT	7C-1432	1/4 MILES E HATCHEL	BALLINGER & ELM CREEK FIELDS	NaCl	5 , 5	E,Q,V,2
RUSK							
OIL & GAS	* HARRIS COMPLAINT	06-1107	1 MILE E OF OVERTON	EAST TEXAS FIELD	NaCl	1C , 3	E,Q,V,2
SAN PATRICIO							
OIL & GAS	BENNIE CRAFT COMPLAINT	04-0710	5 MI N OF CORPUS CHRISTI	ANGELITA, NEW FIELD	CRUDE OIL	1C , 4	E,Q,V,3

TABLE 3
GROUND-WATER CONTAMINATION CASE DESCRIPTIONS BY COUNTY
RAILROAD COMMISSION OF TEXAS

NEW CASES	FILENAME	FILENUMBER	LOCATION		CONTAMINATION DESCRIPTION	ENFORCEMENT STATUS	DATA QUALITY
SCHLEICHER							
OIL & GAS							
	TRIO DISPOSAL SYSTEM, (KOY COMPLAINT)		1 MILE N OF ELDORADO	ELDORADO FIELD	NaCl	3 , 5	E,Q,V,2
SCURRY							
OIL & GAS							
	ANITA BENZ COMPLAINT	8A-1073	3 MILES WEST OF SNYDER	KELLY-SNYDER FIELD	CRUDE OIL	2 , 5	E,Q,V,2
	BURL BELEW COMPLAINT	8A-0843	1/2 MILE WEST OF FLUVANNA	FLUVANNA FIELD	CRUDE OIL	3 , 5	E,Q,V,2
	DIAMOND "M" GAS PLANT		12 MILES WEST OF SNYDER	DIAMOND "M" FIELD	HYDROCARBON	3 , 5	E,Q,V,2
	WAYNE MERRITT COMPLAINT	8A-1398	1 MILE WEST OF SNYDER	KELLY-SNYDER FIELD	CHLORIDES	2 , 6C	E,Q,V,2
SHELBY							
OIL & GAS							
*	JOAQUIN FIELD BLOWOUT		1/4 MILE EAST OF JOAQUIN	JOAQUIN FIELD	NATURAL GAS	5 , 4	E,Q,V,2
SMITH							
OIL & GAS							
	KERR-MCGEE		10 MILES EAST OF TYLER	CHAPEL HILL FIELD	HYDROCARBONS	0 , 6C	E,Q,V,2
STEPHENS							
OIL & GAS							
	FIRST NAT'L BANK OF ABILENE		13 MILES NE OF BRECKENRIDGE	ELIASVILLE GAS PLANT	HYDROCARB CONDENSATE	1C , 4	E,Q,V,2
VICTORIA							
OIL & GAS							
*	CHARBULA	02-94-2377	4 MILES SE OF INEZ	WITTE FIELD	CHLORIDES	1C , 6C	E,Q,V,2
WARD							
OIL & GAS							
	AMERICAN PROCESSING, L.P.		2 MILES SOUTH OF WICKETT, TX	ESTES PLANT	HYDROCARB CONDENSTE	0 , 5	E,Q,V,2
WISE							
OIL & GAS							
*	REX KEESE WATER WELL		5 MILES WSW OF DECATUR	BOONSVILLE (BEND CONGL., GAS)	NATURAL GAS	0 , 4	E,Q,V,2
WOOD							
OIL & GAS							
	AMOCO-WEST YANTIS PLANT		4 MILES NW OF YANTIS		HYDROCARBONS & NaCl	0 , 4	E,Q,V,2
	KURILECZ COMPLAINT	06-7699	EARL LEE UNIT	EARL LEE FIELD	NaCl	1C , 5	E,Q,V,2
YOAKUM							
OIL & GAS							
*	AMOCO PRENTICE GAS PLANT		7 MILES WEST OF SUNDOWN	PRENTICE FIELD	HYDROCARBON	0 , 1	E,Q,V,2
	SANDYLAND UNDERGROUND WATER CONS. DIST.	8A-0957	5 MILES NW OF TOKIO	PRENTICE (6700) FIELD	CHLORIDES	2 , 6C	E,Q,V,2

TABLE 3
GROUND-WATER CONTAMINATION CASE DESCRIPTIONS BY COUNTY
RAILROAD COMMISSION OF TEXAS

SUMMARY

		% OF REPORT TOTAL

TOTAL NUMBER OF GROUND-WATER CONTAMINATION CASES REGULATED BY THE RAILROAD COMMISSION OF TEXAS --		
OIL AND GAS DIVISION -----	56	1.0 %
TOTAL NUMBER OF COUNTIES WITH GROUND-WATER CONTAMINATION CASES REGULATED BY THE RCT -----	42	
TOTAL NUMBER OF NEW CASES -----	12	
TOTAL NUMBER OF CASES WHICH WERE REFERRED FROM OTHER AGENCIES TO THE RCT FOR THE 1994 REPORT -----	0	
TOTAL NUMBER OF CASES FROM THE 1993 REPORT THAT WERE DROPPED FROM THE 1994 REPORT -----	20	
TOTAL NUMBER OF CASES FROM THE 1994 REPORT FOR WHICH THE ENFORCEMENT STATUS CHANGED -----	18	

RAILROAD COMMISSION OF TEXAS
ENFORCEMENT STATUS SUMMARY

ENFORCEMENT STATUS MATRIX

<p>A Federal B State</p> <p>A AG Office B Federal</p> <p>A Permit B Order C Exec Action D Fed Referral</p> <p>A Info Request B Plan Approval C Notice of Contamination D Referred</p> <p>CONFIRMED - A Inspection B Data Review C Complaint D Referral</p> <p>Voluntary Compliance</p>	STATE/FED FUNDS	<p>E N F O R C E M E N T S T A T U S</p>	5				2	4	2	
	COURT/FED ACTION		4							
	EXECUTIVE ACTION		3			1			4	
	STAFF ACTION		2			2	2	6	5	
	STAFF DISCOVERY		1	1	2	1	5	2	3	
	VOLUNTARY ACTION		0	1	1		7	4	1	
			0	1	2	3	4	5	6	
			ACTIVITY STATUS							
			No Activity	Contamination Confirmed	Investigation	Corrective Action Planning	Implement Action	Monitor Action	Action Completed	

A Action B No Action	A Action B No Action
-------------------------	-------------------------

A Remediation B Source Removal C No Further Action Needed

Table 4

Texas Alliance of Groundwater Districts

**Ground-Water Contamination Case
Description Table**

TAGD-A

TABLE 4
GROUND-WATER CONTAMINATION CASE DESCRIPTIONS BY COUNTY
TEXAS ALLIANCE OF GROUNDWATER DISTRICTS

EXPLANATION OF FIELDS

COUNTY: THE COUNTY NAME IS THE FIRST ENTRY IN THE LEFT PORTION OF THE TABLE. IT IS LISTED ONLY ONCE FOR EACH GROUP OF CASES IN THAT COUNTY.

DISTRICT: THE SECOND ENTRY FROM THE LEFT IS THE DISTRICT NAME. IT IS LISTED ONLY ONCE FOR EACH COUNTY. DISTRICT ABBREVIATIONS: BS/EACD - BARTON SPRINGS/EDWARDS AQUIFER CONSERVATION DISTRICT, EUWCD - EVERGREEN UNDERGROUND WATER CONSERVATION DISTRICT, SL - SANDY LAND UNDERGROUND WATER CONSERVATION DISTRICT.

NEW CASES: AN ASTERISK IS PLACED IN THIS FIELD FOR EACH CASE THAT WAS NOT IN THE REPORT THE PREVIOUS YEAR.

FILE NAME: FILE NAMES REFLECT GEOGRAPHIC LOCATION, RESPONSIBLE PARTY, OR CONTAMINATED WELLS.

FILE NUMBER: FILE NUMBERS ARE ASSIGNED BY THE DISTRICT. THE SANDY LAND DISTRICT FILE NUMBERS REFLECT THE LABORATORY IDENTIFICATION NUMBER GIVEN TO EACH COMPOSITE SAMPLE.

LOCATION: CITY NAME AND ADDRESS ARE GIVEN WHERE AVAILABLE, CORRESPONDING USGS TOPOGRAPHIC MAP REFERENCE IS SOMETIMES PROVIDED. LOCATION DESCRIPTION FOR SANDY LAND DISTRICT CASES REFLECTS THE PORTION OF THE COUNTY WHERE COMPOSITE WELLS ARE LOCATED.

CONTAMINATION

DESCRIPTION: VOC-VOLATILE ORGANIC COMPOUNDS, PCE-POLYCHLOROETHENE, TCE-TETRACHLOROETHENE, TRIHALOMETHANES.

DATE: DATE INVESTIGATION WAS BEGUN.

ENFORCEMENT

STATUS: ENFORCEMENT STATUS CODES ARE COMPLETE FOR THE TAGD TABLE. SEE PAGE 19 FOR A DESCRIPTION OF THESE CODES.

DATA QUALITY: E - EPA APPROVED ANALYTICAL PROCEDURES

Q - QUALITY CONTROL PROGRAM ESTABLISHED FOR SAMPLING PROCEDURES

V - VERIFICATION OF SAMPLING THROUGH PROCEDURES LISTED BELOW:

1. SPLITTING SAMPLES WITH REGULATED ENTITY OR OTHER AGENCY FOR COMPARISON OF ANALYSIS RESULTS
2. RESAMPLING FOR VERIFYING ANALYSIS RESULTS
3. SUPERVISORY OR COMMITTEE REVIEW OF SAMPLING PROCEDURES AND ANALYSIS RESULTS

TABLE 4
GROUND-WATER CONTAMINATION CASE DESCRIPTIONS BY COUNTY
TEXAS ALLIANCE OF GROUNDWATER DISTRICTS

NEW FILE CASES NAME	FILE NUMBER	LOCATION	CONTAMINATION DESCRIPTION	DATE	ENFORCEMENT STATUS	RELIABILITY
TRAVIS						
BS/EACD						
OAKHILL SUBSTATION	58-50-2COA	HWY 290 AT JOE TANNER LANE	PETROLEUM HYDROCARBONS, LEAD, MERCURY	3/06/93	1B , 1A	E
RABB WELL	58-42-915	RABB ROAD	PETROLEUM HYDROCARBONS	7/01/93	2D , 2A	E,Q
WOLF NURSERY	58-50-2WN	HWY 290, 0.7 MILES WEST OF LOOP 360	PETROLEUM HYDROCARBONS	10/01/93	2C , 1A	E,Q
* COLD SPRINGS	58-42-916	COLORADO RIVER	ARSENIC, ALUMIN., FECAL COLIFORM, PET. HYDROCARBONS, LEAD	1994	1,2 , 1	E
* COOK-WALDEN	58-50-1CW1	HWY 290	PET. HYDROCARBONS, LEAD	1994	1,2 , 2	E
* H. BESSE	58-50-2HB	OAKDALE DR.	SEDIMENT, ALUMIN.	1994	1,2 , 2	E
* H.E. BRODIE	58-50-2NB2	LOOP 360	SEDIMENT/TOLUENE	1993	1,2 , 1	E,V1
* H.E. BRODIE	58-50-2NB3	LOOP 360	SEDIMENT	1993	1,2 , 2	
* HERNDON	58-50-502	MANCHACA RD.	BACTERIA	1994	1 , 0	E
* MAIN BARTON SPRING	58-42-913	ZILKER PARK	SEDIMENT, BACTERIA	1990	1 , 2	
* MAXEY	58-50-2EM	STEARNS RD.	ARSENIC, ALUMIN.	1994	1,2 , 2	E
* OLD MILL SPRINGS	58-42-922	ZILKER PARK	PET. HUDROCARBON, LEAD	1994	1 , 1	E,V2
* SUNSET VALLEY #1	58-50-221	JONES RD.	SEDIMENT	1993	1 , 2	
* SUNSET VALLEY #2	58-50-222	JONES RD.	SEDIMENT	1993	1 , 2	
* SUNSET VALLEY #3	58-50-223	LONE OAK TR	SEDIMENT	1990	1 , 2	
* USGS BRODIE MW	58-50-217	LOOP 360	SEDIMENT	1993	1 , 2	
WILSON						
EUWCD						
KOCH INDUSTRIES, INC.		6 MILES NORTHWEST OF FLORESVILLE EAST OF US 181	GASOLINE, DIESEL FUEL, JET FUEL	3/15/92	2C , 4	E,Q,V,2
YOAKUM						
SL						
TONY WINN	24-58-503	NW4 SECTION 675 - JOHN H. GIBSON SURVEY	CHLORIDE	9/09/90	1 , 2A	E,Q

TABLE 4
GROUND-WATER CONTAMINATION CASE DESCRIPTIONS BY COUNTY
TEXAS ALLIANCE OF GROUNDWATER DISTRICTS

SUMMARY

TOTAL NUMBER OF CONTAMINATION CASES REPORTED BY THE TEXAS ALLIANCE OF GROUNDWATER DISTRICTS:	BS/EACD - 16	
	EUWCD - 1	
	SL - 1	% OF REPORT TOTAL
	-----	-----
	TOTAL ----- 18	.3 %
TOTAL NUMBER OF COUNTIES WITH CONTAMINATION CASES REPORTED BY THE TEXAS ALLIANCE OF GROUNDWATER DISTRICTS -----	3	
TOTAL NUMBER OF NEW CASES -----	13	
TOTAL NUMBER OF CASES WHICH WERE REFERRED TO OTHER AGENCIES FROM THE TAGD -----	0	
TOTAL NUMBER OF CASES IN THE 1993 REPORT THAT WERE DROPPED FROM THE 1994 REPORT -----	0	
TOTAL NUMBER OF CASES FOR WHICH THE ENFORCEMENT STATUS HAS CHANGED -----	0	

TEXAS ALLIANCE OF GROUNDWATER DISTRICTS
ENFORCEMENT STATUS SUMMARY

ENFORCEMENT STATUS MATRIX

A Federal B State	STATE/FED FUNDS	E N F O R C E M E N T S T A T U S	5								
A AG Office B Federal	COURT/FED ACTION		4								
A Permit B Order C Exec Action D Fed Referral	EXECUTIVE ACTION		3								
A Info Request B Plan Approval C Notice of Contamination D Referred	STAFF ACTION		2		3	5		1			
CONFIRMED - A Inspection B Data Review C Complaint D Referral	STAFF DISCOVERY		1	1	2	6					
Voluntary Compliance	VOLUNTARY ACTION		0								

0 1 2 3 4 5 6

ACTIVITY STATUS

No Activity Contamination Confirmed Investigation Corrective Action Planning Implement Action Monitor Action Action Completed

A Action B No Action	A Action B No Action
-------------------------	-------------------------

A Remediation B Source Removal C No Further Action Needed

Figure 13. Texas Alliance of Groundwater Districts Contamination Case Map (by county)

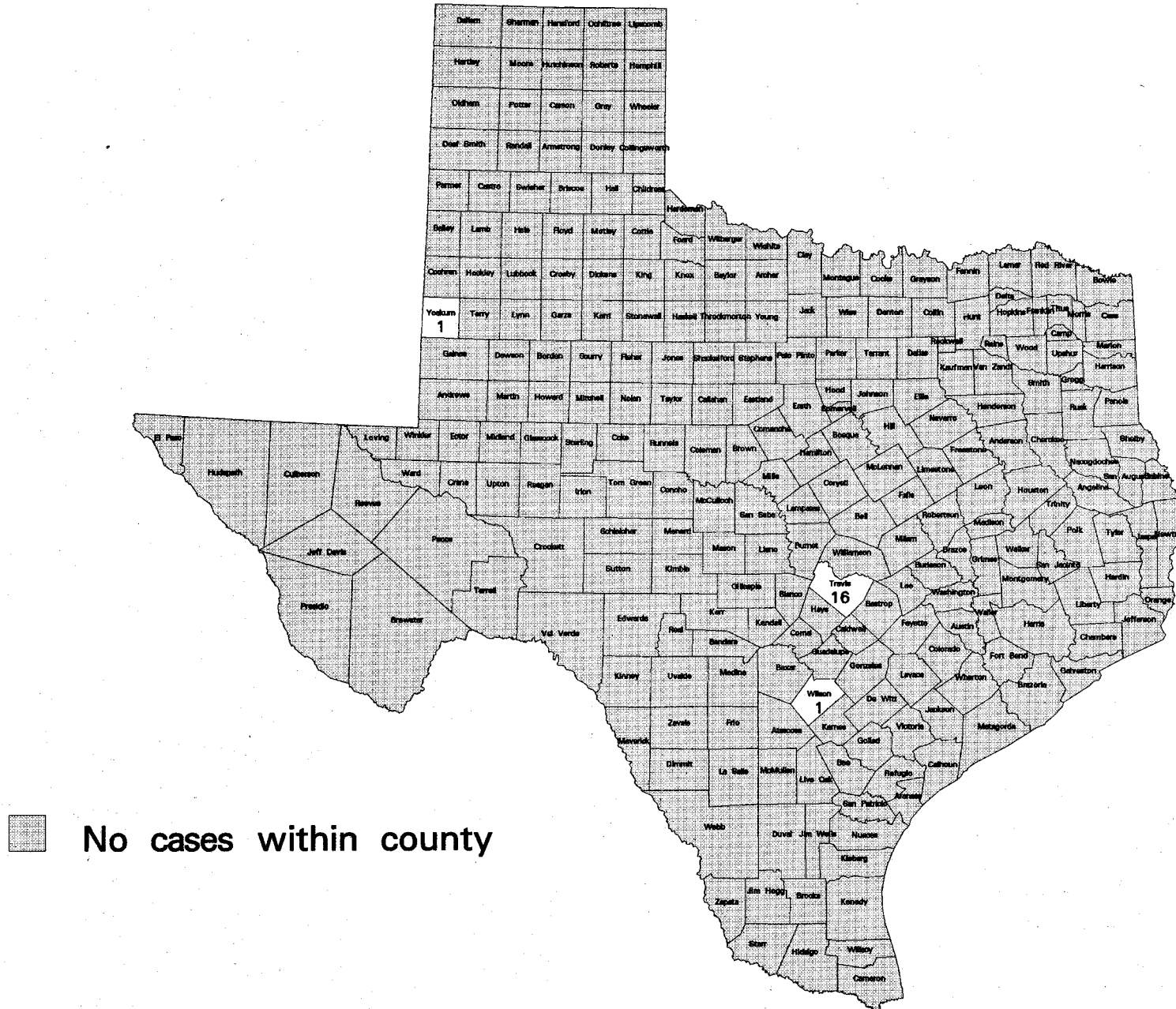


Table 5

Interagency Pesticide Database

**Ground-Water Contamination Case
Description Table**

IPD-A

TABLE 5
GROUND-WATER CONTAMINATION CASE DESCRIPTIONS BY COUNTY
INTERAGENCY PESTICIDE DATABASE

EXPLANATION OF FIELDS

COUNTY: THE COUNTY NAME IS THE FIRST ENTRY IN THE LEFT PORTION OF THE TABLE. IT IS LISTED ONLY ONCE FOR EACH GROUP OF CASES IN THAT COUNTY.

DIVISION: THE AGENCY OR DIVISION RESPONSIBLE FOR THE CASE OR GROUP OF CASES IN A PARTICULAR COUNTY IS LISTED ONCE FOR EACH GROUP OF CASES HANDLED BY THAT ENTITY IN THE COUNTY UNDER WHICH THE DIVISION HEADING IS LISTED. SEE APPENDIX 1 (PAGE A3) FOR AGENCY AND DIVISION ABBREVIATIONS.

NEW CASES: AN ASTERISK IS PLACED IN THIS FIELD FOR EACH CASE THAT WAS NOT IN THE REPORT THE PREVIOUS YEAR.

FILE NAME: THE FILE NAMES ARE COMPOSED OF COMPANY NAMES, AGENCY OR DIVISION NAMES WITH PROGRAM DESCRIPTION, OR SAMPLE IDENTIFICATION.

FILE NUMBER: FILE NUMBERS ARE ASSIGNED BY EACH AGENCY, DIVISION, OR OTHER ENTITY RESPONSIBLE FOR THE CASE. THE FILE NUMBERS ARE UNIQUE TO THE FILING SYSTEMS OF EACH AGENCY, DIVISION, OR RESPONSIBLE ENTITY.

LOCATION: LOCATION DESCRIPTIONS ARE GIVEN AS STREET ADDRESSES OR GENERAL LOCATION IN A PARTICULAR COUNTY. SOME SAMPLES ARE COMPOSITE OR COMBINED SAMPLES AND THE CONTRIBUTING WELLS ARE DISTRIBUTED ABOUT A PARTICULAR AREA OF A COUNTY. THIS AREA IS DESCRIBED IN THE LOCATION FIELD.

CONSTITUENT: THE CONSTITUENT IS THE SUBSTANCE DETECTED IN SAMPLES. CONSTITUENTS INCLUDE PESTICIDES AND HERBICIDES SUCH AS DDD, DDE, DDT, HEPTACHLOR EPOXIDE, ALDRIN, DIELDRIN, ATRAZINE, 2,4-D, DIURON, DIAZINON, ALACHLOR, ARSENIC, AND ENDRIN.

DATE: THE DATE FIELD INDICATES THE SAMPLING DATE OR THE DATE THE CONTAMINATION WAS FIRST DETECTED.

ENFORCEMENT STATUS: ENFORCEMENT STATUS CODE ARE COMPLETE FOR THIS TABLE. MOST OF THE CONTAMINATION WAS DETECTED DURING COUNTY-WIDE STUDIES AND ARE STILL UNDER INVESTIGATION. SEE PAGE 19 FOR A DESCRIPTION OF THESE CODES.

QA/QC:

- E - EPA APPROVED ANALYTICAL PROCEDURES
- Q - QUALITY CONTROL PROGRAM ESTABLISHED FOR SAMPLING PROCEDURES
- V - VERIFICATION OF SAMPLING THROUGH PROCEDURES LISTED BELOW:
 1. SPLITTING SAMPLES WITH REGULATED ENTITY OR OTHER AGENCY FOR COMPARISON OF ANALYSIS RESULTS
 2. RESAMPLING FOR VERIFYING ANALYSIS RESULTS
 3. SUPERVISORY OR COMMITTEE REVIEW OF SAMPLING PROCEDURES AND ANALYSIS RESULTS
 4. PESTICIDE WAS NOT DETECTED UPON RESAMPLING

TABLE 5
GROUND-WATER CONTAMINATION CASE DESCRIPTIONS BY COUNTY
INTERAGENCY PESTICIDE DATABASE

NEW CASES FILE NAME	FILE NUMBER	LOCATION	CONSTITUENT	DATE	ENFORCEMENT STATUS	QA/QC
CAMERON PCD NIAGARA CHEMICAL STATE SUPERFUND SITE	TX0980697130	421 NORTH C STREET, HARLINGEN, TX.	ARSENIC, ENDRIN, OTHER PESTICIDES	10/14/88	3B , 3	E,Q,V
COMANCHE TDA COMANCHE 9	4105508	SEE WELL NUMBER 9 ON TEXAS DEPARTMENT OF AGRICULTURE COMANCHE COUNTY MAP	2,4,5-T	6/01/87	2C , 2A	E,Q,V,2
DALLAS IHW ZOECON CORPORATION	30702	12200 DENTON DR., DALLAS , TX.	PESTICIDES, HYDROCARBON	3/28/87	3B , 5	E
ELLIS IHW FMC AGRICULTURAL WAREHOUSE, INC.	30901	101 INDUSTRIAL BLVD, ENNIS, TX.	PESTICIDES	2/25/88	3B , 2A	E,Q
GALVESTON IHW MALONE	50003	21 21ST SOUTH, TEXAS CITY	ORGANICS, METALS, PESTICIDES		2B , 2A	E,Q,V,2,3
HALE HPUWCD HIGH PLAINS PESTICIDE SAMPLING PROGRAM	189-1 WELL NO. 2303201		2,4-D	4/04/89	1B , 0	E,Q,V,1,2
HARDEMAN TWDB	WELL NO. 1353102		ALACHLOR, ATRAZINE, CYANAZINE, HEPTACHLOR, EPOXIDE, PENTACHLOROPHENOL	5/22/87	1B , 2	E,Q
HOWARD TWDB	WELL NO. 2839101		ATRAZINE	10/18/90	1B , 2	E,Q
JEFFERSON IHW						

TABLE 5
GROUND-WATER CONTAMINATION CASE DESCRIPTIONS BY COUNTY
INTERAGENCY PESTICIDE DATABASE

NEW CASES FILE NAME	FILE NUMBER	LOCATION	CONSTITUENT	DATE	ENFORCEMENT STATUS	QA/QC
JEFFERSON						
IHW						
SANDOZ - VELSICOL	30053	WEST PORT ARTHUR RD. HW50219	HERBICIDES, CHLORINATED HYDROCARBONS		3A , 4,5	E,Q,V,3
KNOX						
IHW						
KNOX CITY AIRPORT		1 MILE NORTH OF KNOX CITY, S.H. 6	PESTICIDES		2C , 1A	E,Q,V,2,3
TDA						
KNOX 1	2134516	SEE WELL NUMBER 1 ON TEXAS DEPARTMENT OF AGRICULTURE KNOX COUNTY MAP	PROMETON	5/27/87	2C , 2A	E,Q,V,2
KNOX 21	2134220	SEE WELL NUMBER 21 ON TEXAS DEPARTMENT OF AGRICULTURE KNOX COUNTY MAP	PROMETON	6/02/87	2C , 2A	E,Q,V,2
KNOX 43	2134548	SEE WELL NUMBER 43 ON TEXAS DEPARTMENT OF AGRICULTURE KNOX COUNTY MAP	ATRAZINE	9/19/90	2C , 2A	E,Q
KNOX 5	2134225	SEE WELL NUMBER 5 ON TEXAS DEPARTMENT OF AGRICULTURE KNOX COUNTY MAP	PROMETON	8/10/88	2C , 2A	E,Q
KNOX 58	2134549	SEE WELL NUMBER 58 ON TEXAS DEPARTMENT OF AGRICULTURE KNOX COUNTY MAP	ATRAZINE	10/03/90	2C , 2A	E,Q
KNOX 7	2134104	SEE WELL NUMBER 7 ON TEXAS DEPARTMENT OF AGRICULTURE KNOX COUNTY MAP	ATRAZINE	8/16/88	2C , 2A	E,Q
LLANO						
IHW						
T.H. AGRICULTURE	30818	TARRANT AND HAMILTON STREET, LLANO, TX.	PESTICIDES	2/08/83	2B , 3	E,Q
MARTIN						
WPA						
MARTIN COUNTY PESTICIDE SAMPLING PROGRAM	HP-28 WELL NO. 2841201	CENTRAL MARTIN COUNTY	HEPTACHLOR EPOXIDE	9/24/90	1B , 1	E,Q,V,1,2,3

TABLE 5
GROUND-WATER CONTAMINATION CASE DESCRIPTIONS BY COUNTY
INTERAGENCY PESTICIDE DATABASE

NEW CASES	FILE NUMBER	LOCATION	CONSTITUENT	DATE	ENFORCEMENT STATUS	QA/QC
MATAGORDA IHW HUMAR CHEMICAL, INC.	31171	PALACIOS, TX.	PESTICIDES	4/17/84	4A , 2B	E,Q
MEDINA IHW GARY AEROSPACE	32159	HONDO MUNICIPAL AIRPORT, HONDO, TX.	METALS, PESTICIDES, ORGANICS		3 , 2	V,1
NUECES IHW HALE DUSTING SERVICE	32963	COUNTY RD. #44, ROBSTOWN, TX.	ARSENIC,ALDRIN,LINDANE		3B , 2A	E,Q
RANDALL HPUWCD HIGH PLAINS PESTICIDE SAMPLING PROGRAM	381-2 WELL NO. 1109806		ATRAZINE	7/17/89	1B , 1	E,Q,V,1,2
REEVES FOD DICK PATILLO - OWNER OF WAYNE FEEDS	8708250101	WAYNE FEED STORE - NEAR INTERSECTION OF 2ND AND PLUM IN PECOS, TX	DDT, DIELDRIN, METHYL PARATHION		2, 2	E,Q,V,2,3

TABLE 5
GROUND-WATER CONTAMINATION CASE DESCRIPTIONS BY COUNTY
INTERAGENCY PESTICIDE DATABASE

SUMMARY

	%	% OF REPORT TOTAL

TOTAL NUMBER OF CASES IN THE INTERAGENCY PESTICIDE DATABASE -----	23	.4 %
TOTAL NUMBER OF COUNTIES WITH CASES IN THE INTERAGENCY PESTICIDE DATABASE -----	17	
TOTAL NUMBER OF NEW CASES -----	0	
TOTAL NUMBER OF CASES FROM THE 1993 REPORT THAT WERE DROPPED FROM THE 1994 REPORT -----	1	
TOTAL NUMBER OF CASES FROM THE 1993 REPORT FOR WHICH THE ENFORCEMENT STATUS HAS CHANGED -----	0	

INTERAGENCY PESTICIDE DATABASE
ENFORCEMENT STATUS SUMMARY

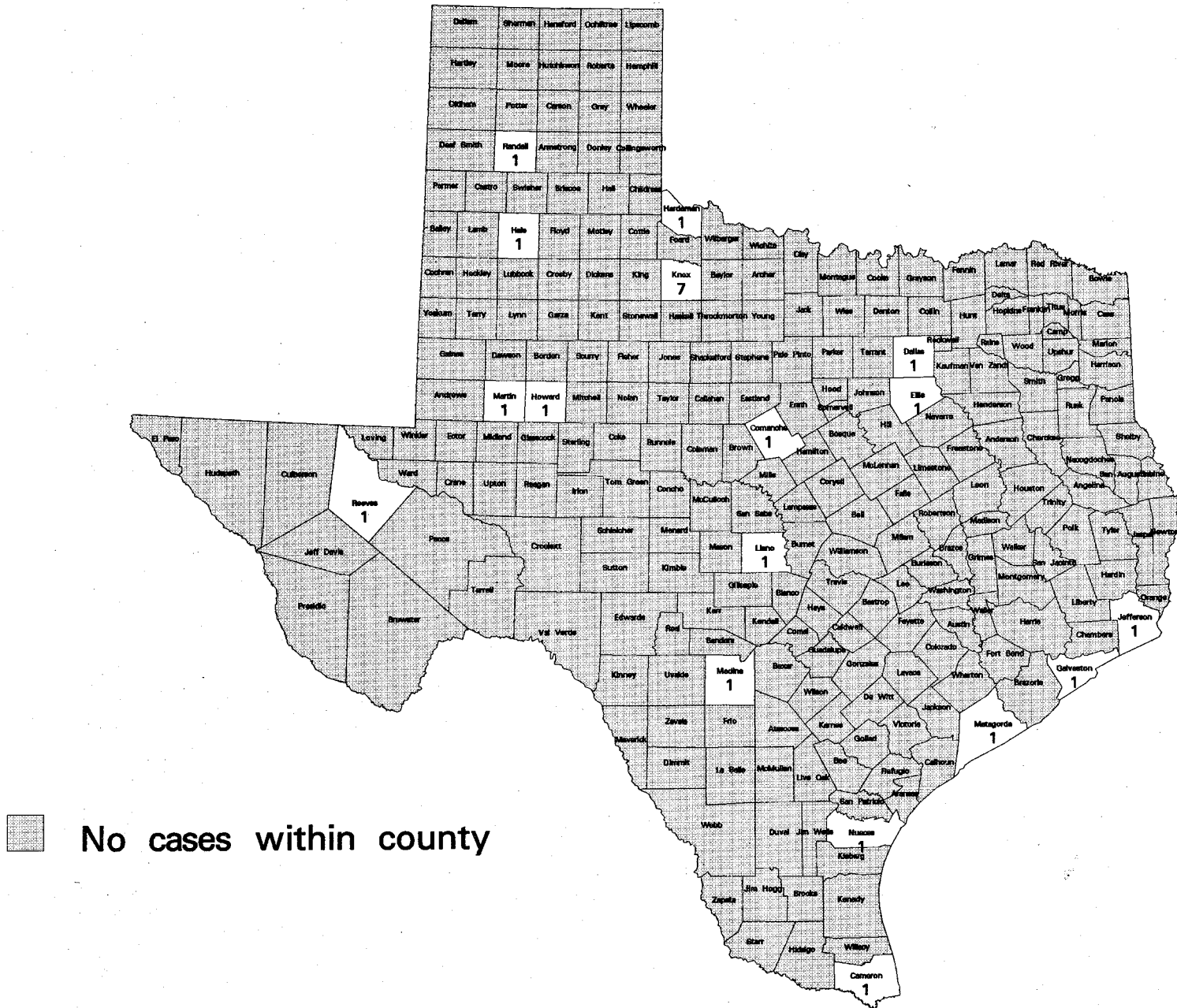
ENFORCEMENT STATUS MATRIX

A Federal B State A AG Office B Federal A Permit B Order C Exec Action D Fed Referral A Info Request B Plan Approval C Notice of Contamination D Referred CONFIRMED - A Inspection B Data Review C Complaint D Referral Voluntary Compliance	STATE/FED FUNDS	E N F O R C E M E N T S T A T U S	5							
	COURT/FED ACTION		4		1					
	EXECUTIVE ACTION		3		3	1		2		
	STAFF ACTION		2		1	9	1			
	STAFF DISCOVERY		1	1	2	2				
	VOLUNTARY ACTION		0							
			0	1	2	3	4	5	6	
				No Activity	Contamination Confirmed	Investigation	Corrective Action Planning	Implement Action	Monitor Action	Action Completed

A Action B No Action	A Action B No Action
-------------------------	-------------------------

A Remediation B Source Removal C No Further Action Needed

Figure 15. Interagency Pesticide Database Contamination Case Map (by county)



APPENDICES

Appendix 1. Abbreviations of Agencies, Divisions, and Programs

Appendix 2. State and Federal Legislation Abbreviations

Appendix 3. Texas Groundwater Protection Committee Rules

Appendix 4. Agency Central Records Locations

Appendix 5. Agency Contacts

Appendix 6. District and Regional Offices

Appendix 7. Major and Minor Aquifer Maps

Appendix 8. Texas Ground-Water Protection Policy

Appendix 9. Ground-Water Classification System

Appendix 10. Ground-Water Conservation District Contacts

Appendix 1. Abbreviations of Agencies, Divisions, and Programs

TNRCC	- Texas Natural Resource Conservation Commission
PST	- Petroleum Storage Tank Division
IHW	- Industrial and Hazardous Waste Division
UIC	- Underground Injection Control Program
PCD	- Pollution Cleanup Division (State and Federal SUPERFUND)
MSW	- Municipal Solid Waste Division
WSM	- Watershed Management Division
WPA	- Water Planning and Assessment Division
AGD	- Agriculture and Rural Assistance Division
ETD	- Environmental Training Division
TWWDT	- Texas Water Well Drillers Team
WUD	- Water Utilities Division
FOD	- Field Operations Division
RCT	- Railroad Commission of Texas
SM&R	- Surface Mining and Reclamation Division
O&G	- Oil and Gas Division
TDA	- Texas Department of Agriculture
TDH	- Texas Department of Health
BRC	- Bureau of Radiation Control
TSSWCB	- Texas State Soil and Water Conservation Board
TWDB	- Texas Water Development Board
TAGD	- Texas Alliance of Groundwater Districts
EUWD	- Edwards Underground Water District
EUWCD	- Evergreen Underground Water Conservation District
BS/EACD	- Barton Springs/Edwards Aquifer Conservation District
SL or SLUWCD	- Sandy Land Underground Water Conservation District
IPD	- Interagency Pesticide Database
BEG	- Bureau of Economic Geology
TAES	- Texas Agricultural Experiment Station
USGS	- United States Geological Survey
EPA or USEPA	- United States Environmental Protection Agency

Appendix 2. State and Federal Legislation Abbreviations

STATE LEGISLATION

TWC	-	Texas Water Code
SWDA	-	Solid Waste Disposal Act
TNRC	-	Texas Natural Resources Code
THSC	-	Texas Health and Safety Code
TRCA	-	Texas Radiation Control Act
TAC	-	Texas Agricultural Code
WWDA	-	Texas Water Well Drillers Act
SMRA	-	Texas Surface Mining and Reclamation Act
CMRA	-	Texas Coal Mining and Reclamation Act

FEDERAL LEGISLATION

RCRA	-	Resource Conservation and Recovery Act
HSWA	-	Hazardous and Solid Waste Amendments to RCRA 1984
SDWA	-	Safe Drinking Water Act (Amended 1986)
CWA	-	Clean Water Act (Amended as Water Quality Act 1988)
AEA	-	Atomic Energy Act
UMTRCA	-	Uranium Mill Tailings Radiation Control Act
SMCRA	-	Surface Mining Control Program of the SDWA
FIFRA	-	Federal Insecticide, Fungicide, and Rodenticide Act
UIC	-	Underground Injection Control Program of the SDWA
CERCLA (SUPERFUND)	-	Comprehensive Environmental Response, Compensation and Liability Act

Appendix 3. Texas Groundwater Protection Committee Rules

General Provisions Relating to Public Files and Joint Report

Texas Administrative Code, §§601.1-.5

These sections are promulgated under the authority of Texas Water Code §26.406, which authorizes the Texas Groundwater Protection Committee to adopt any rules necessary to carry out its powers and duties under Chapter 26 of the Water Code and to establish and approve general policy of the committee.

§601.1. Purposes of Rules. The purpose of these sections is to implement duties and responsibilities assigned to the committee under Texas Water Code §26.406 relating to the maintenance by certain state agencies of public files containing documented cases of ground-water contamination and the publication by the committee, in conjunction with the commission, of annual ground-water monitoring and contamination reports and to establish general policies of the committee to guide such implementation.

§601.2. Applicability. These rules specifically apply to each state agency having responsibilities related to the protection of ground water, and include the Texas Water Commission, the Texas Water Well Drillers Board, the Texas Department of Health, the Department of Agriculture, the Railroad Commission of Texas, and the State Soil and Water Conservation Board*.

§601.3. Definitions. The following words and terms, when used in this chapter, shall have the following meanings unless the context clearly indicates otherwise:

Act--House Bill 1458 (71st Regular Session) codified as §§26.401-407 Texas Water Code.

Commission-- Texas Water Commission

Committee--Texas Groundwater Protection Committee

Enforcement Action--Any action of the agencies, identified in §601.2 of this chapter, which accomplishes or requires the identification, documentation, monitoring, assessing, or remediation of ground-water contamination.

Ground Water--Water below the land surface in a zone of saturation.

Ground-Water Contamination--The detrimental alteration of the naturally occurring physical, thermal, chemical, or biological quality of ground water. Further, ground-water contamination, for purposes of inclusion of cases in the public files and the joint ground-water monitoring and contamination report, shall be limited to contamination reasonably suspected of having been caused by activities or by entities under the jurisdiction of the agencies identified in §601.2 of this chapter, except in the case of an underground source of drinking water granted an aquifer exemption by the commission with concurrence from the U.S. Environmental Protection Agency in accordance with 40 CFR Parts 144, 145, and 146 and 31 TAC Chapter 331; and affecting ground water which contains a concentration of:

- (a) less than or equal to 10,000 milligrams per liter (mg/L) of dissolved solids, or
- (b) greater than 10,000 mg/L if it is
 - (i) currently extracted for beneficial use such as domestic, industrial, or agricultural purposes, or
 - (ii) hydrologically connected with and with the potential for contaminant movement to a surface water body or another zone of ground water which has a concentration of less than or equal to 10,000 mg/L of dissolved solids.

§601.4. Public File.

(a) Subject to the limitations provided by the act and the Open Records Act, Texas Civil Statutes, Article 6252-17a, information collected, assembled, or maintained by the committee and the agencies subject to the act is public record open to inspection and copying during regular business hours.

(b) Each agency shall maintain a public file of all documented cases of ground-water contamination that are reasonably suspected of having been caused by activities regulated by the agency.

§601.5. Joint Ground-Water Monitoring and Contamination Report. In conjunction with the commission, the committee shall publish not later than April 1 of each year a joint ground-water monitoring and contamination report covering the activities and findings of the committee made during the previous calendar year. The report must:

(1) Describe the current status of ground-water monitoring programs conducted by or required by each agency at regulated facilities or in connection with regulated activities.

(2) Contain a description of each case of ground-water contamination documented during the previous calendar year and of each case of ground-water contamination documented during previous years for which enforcement action was incomplete at the time of issuance of the preceding report.

(3) Indicate the status of enforcement action for each case of ground-water contamination that is included in the report.

* Subsequent legislation addressing the reorganization of state agencies has since redefined the agencies which have responsibilities related to the protection of ground water. Senate Bill 2 (72nd Texas Legislature, 1991) amended Section 5.001 of the Texas Water Code. Senate Bill 2 mandated that certain divisions of the Texas Department of Health with regulatory authority over water and waste, and the Texas Water Well Drillers Board be consolidated within the Texas Water Commission effective March 1, and September 1, 1992, respectively. In addition, Senate Bill 2 combined the Texas Water Commission and the Texas Air Control Board and named the new agency the Texas Natural Resource Conservation Commission (TNRCC) effective September 1, 1993. With the TNRCC reorganization, 31 TAC Chapters were redesignated as 30 TAC. Senate Bill 469 of the 73rd Texas Legislature, 1993, amended Section 26.403 of the Texas Water Code to extend Committee membership to the Texas Agricultural Experiment Station, the Bureau of Economic Geology of the University of Texas at Austin, and the Texas Alliance of Groundwater Districts.

The agencies which are currently represented on the Committee and have the primary responsibilities related to the protection of ground water include the following: Texas Natural Resource Conservation Commission, Texas Water Development Board, Railroad Commission of Texas, Texas Department of Health, Texas Department of Agriculture, Texas State Soil and Water Conservation Board, Texas Alliance of Groundwater Districts, Texas Agricultural Experiment Station, and the Bureau of Economic Geology of the University of Texas at Austin.

Appendix 4. Agency Central Records Locations

For more complete information concerning the ground-water contamination cases listed in Tables 1 through 5, the following addresses and phone numbers are provided for access to the files containing the contamination cases referred to in this report.

TEXAS NATURAL RESOURCE CONSERVATION COMMISSION

-WSM
-AGD
-IPD
-ETD
-WPA

-PST
-IHW/PERMITS
-IHW/ENFORCEMENT
-IHW/CORRECTIVE ACTION
-PCD

-IHW/RADIOACTIVE WASTE
-IHW/UIC
-MSW
-WUD
-FOD

RAILROAD COMMISSION OF TEXAS

CENTRAL RECORDS

Park 35, Building F
12015 Park 35 Circle, Room 1301
Austin, Texas 78753
(512) 239-0900

Park 35, Building D
12118 N. IH35, Room 190
Austin, Texas 78753
(512) 239-2920

Park 35, Building F
12015 Park 35 Circle, Room 1305
Austin, Texas 78753
(512) 239-6204

COMPLAINT FILES ROOM

William B. Travis Bldg.
Room 11107B, 11th Floor
1701 N. Congress
Austin, Texas 78701
(512) 463-6835

AQUIFER REMEDIATION CASES

William B. Travis Bldg.
Room 9-181D, 9th Floor
1701 N. Congress
Austin, Texas 78701
Contact: Richard Ginn
(512) 463-6796

TEXAS DEPARTMENT OF AGRICULTURE

Stephen F. Austin Bldg.
Room 1032, 10th Floor
1700 N. Congress
Austin, Texas 78701
Contact: Steve Beardon
(512) 463-7476

TEXAS DEPARTMENT OF HEALTH

**BUREAU OF RADIATION
CONTROL FILE ROOM**
1212 E. Anderson Lane
Austin, Texas
(512) 835-7000

**BARTON SPRINGS/EDWARDS AQUIFER
CONSERVATION DISTRICT**
-BS/EACD

1124-A Regal Row
Austin, Texas 78748
(512) 282-8441

EDWARDS UNDERGROUND WATER DISTRICT
-EUWD

WORKING FILES
1615 N. St. Mary's Street
San Antonio, Texas
(512) 222-2204
1-800-292-1047

**EVERGREEN UNDERGROUND WATER
CONSERVATION DISTRICT**
-EUWCD

P.O. Box 155
Jourdanton, Texas 78026
(210) 769-3740

**SANDY LAND UNDERGROUND WATER
CONSERVATION DISTRICT**
-SLUWD

1012 Avenue F
Plains, Texas 79355
(806) 456-2155

Appendix 5. Agency Contacts

The following is a list of names of persons to contact for further information regarding specific ground-water contamination cases:

TEXAS NATURAL RESOURCE CONSERVATION COMMISSION (TNRCC)

Petroleum Storage Tank Division	Tom Lewis (512) 239-2235
Industrial and Hazardous Waste Division	David Ruckman (512) 239-2548
Pollution Cleanup Division Superfund	Gregory Tipple (512) 239-2465
Municipal Solid Waste Division	Ada Lichaa (512) 239-6728
Water Planning and Assessment Division	Cary Betz (512) 239-4506
Watershed Management Division	Karen Dailey (512) 239-4466
Agriculture and Rural Assistance Division (Wellhead Protection)	Brad Cross (512) 239-4753
Environmental Training Division (Texas Water Well Drillers Team)	Steve Wiley (512) 239-0537
Water Utilities Division	Tony Bennett (512) 239-6020
Field Operations Division	Jeffie Barbee (512) 239-6308
Underground Injection Control (Class III Injection Wells)	Dale Kohler (512) 239-6636

TEXAS DEPARTMENT OF HEALTH (TDH)

Charles Meyer
(512) 834-6688

TEXAS DEPARTMENT OF AGRICULTURE (TDA)

Steve Bearden
(512) 463-7476

RAILROAD COMMISSION OF TEXAS (RCT)

Surface Mining and Reclamation Division

Sergio Garza
(512) 463-6900

Oil and Gas Division

Richard Ginn
(512) 463-6796

**TEXAS STATE SOIL AND WATER CONSERVATION
BOARD (TSSWCB)**

James Moore
(817) 773-2250

TEXAS WATER DEVELOPMENT BOARD (TWDB)

Phil Nordstrom
(512) 445-1434

BUREAU OF ECONOMIC GEOLOGY (BEG)

Alan Dutton
(512) 471-1534

TEXAS ALLIANCE OF GROUNDWATER DISTRICTS (TAGD)

Lee Arrington
(806) 637-7467

Edwards Underground Water District (EUWD)

Michael Albach
(512) 222-2204
1-800-292-1047

Evergreen Underground Water Conservation District
(EUWCD)

Jim Hester
(210) 769-3740

Barton Springs/Edwards Aquifer Conservation District
(BS/EACD)

Bill Couch
(512) 282-8441

Sandy Land Underground Water Conservation District
(SLUWCD)

Gary Walker
(806) 456-2155

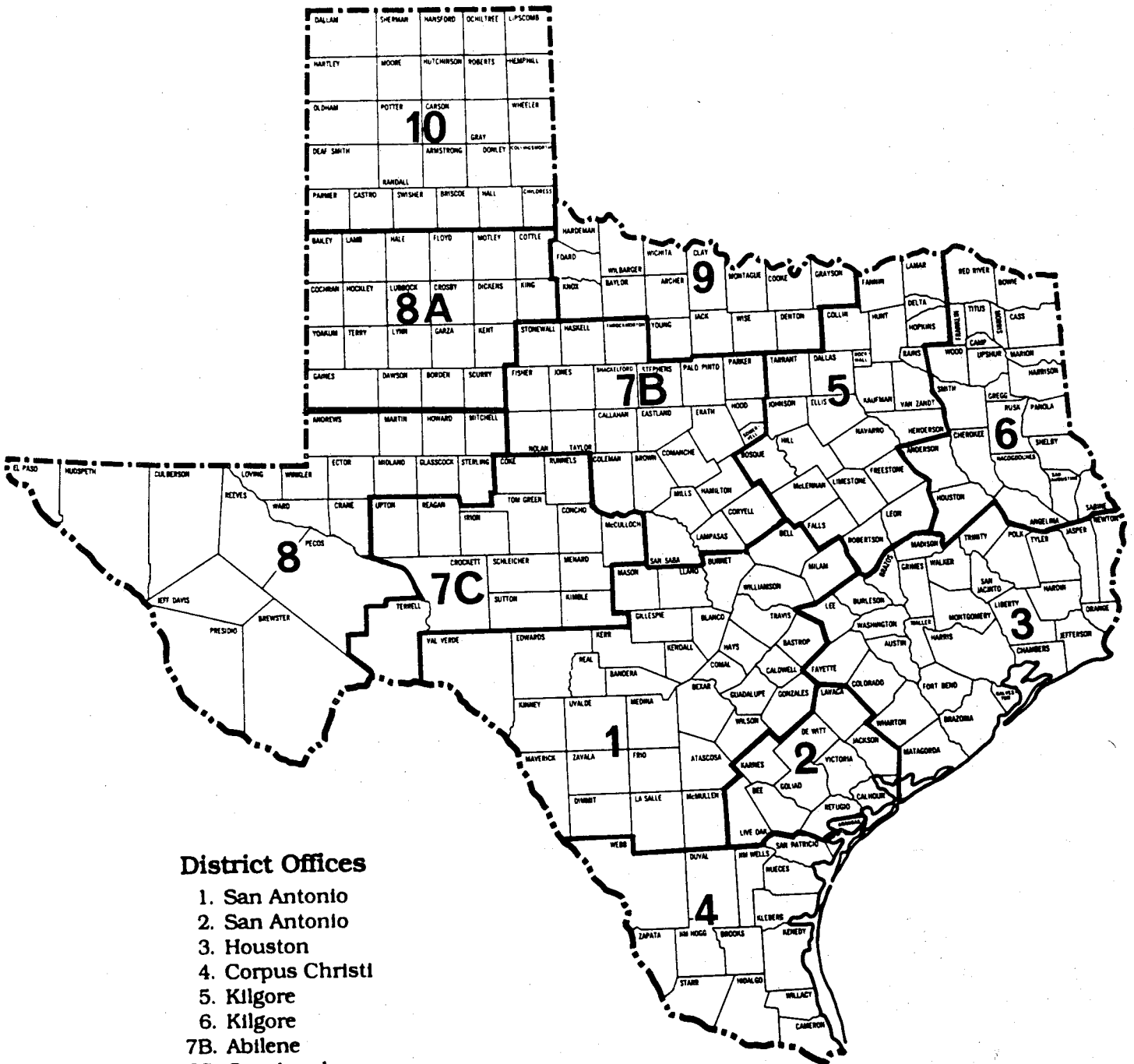
Appendix 6. District and Regional Offices

Railroad Commission of Texas

Texas Natural Resource Conservation Commission

Texas Alliance of Groundwater Districts

Railroad Commission of Texas - Districts Map



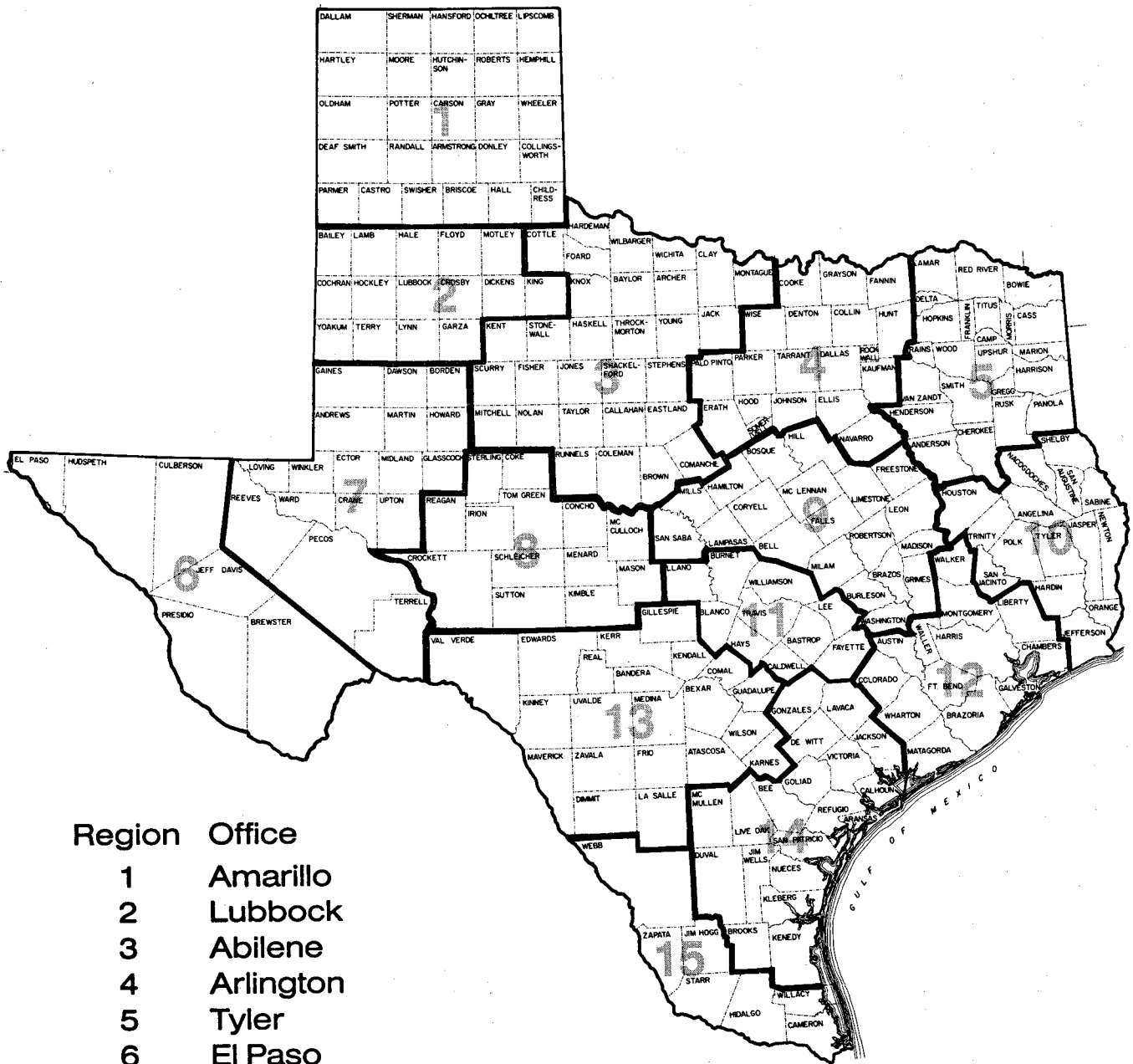
District Offices

- 1. San Antonio
- 2. San Antonio
- 3. Houston
- 4. Corpus Christi
- 5. Kilgore
- 6. Kilgore
- 7B. Abilene
- 7C. San Angelo
- 8A, 8. Midland
- 9. Wichita Falls
- 10. Pampa

Railroad Commission of Texas - District Offices

Districts 01 & 02 San Antonio	Thomas R. Melville, Director Patrick Mendoza, Assistant Director 1610 Milam Bldg., 78205-1689	(210) 227-1313 FAX (210) 227-4822
District 03 Houston	Guy Grossman, Director Gil Bujano, Assistant Director 13201 Northwest Frwy., Ste. 701 77040-6008	(713) 460-0631 FAX (713) 690-7630
District 04 Corpus Christi	Fermin Munoz, Jr., Director Bernard C. Eikel, Assistant Director P. O. Box 10307, 78460-0307	(512) 242-3113 FAX (512) 242-2101
Districts 05 & 06 Kilgore	Randy Earley, Director Carl Gardner, Assistant Director 619 Henderson Blvd., 75662-5998	(903) 984-3026 FAX (903) 983-3413
District 7B Abilene	Joe Cress, Director Darlene Mercer, Assistant Director One Energy Square, Ste. 6-B 241 Pine, P. O. Box 1681, 79604-1681	(915) 677-3545 FAX (915) 677-7122
District 7C	Randall Ross, Director Thomas W. Oren, Assistant Director 110 South Taylor Street P. O. Box 2141,, 76902-2141	(915) 942-8393 FAX (915) 949-3799
District 08/8A Midland	Mark Henkhaus, Director Susan Hannaman, Assistant Director 2509 N. Big Spring, P. O. Box 2110 79702-2110	(915) 684-5581 FAX (915) 682-1325
District 09 Wichita Falls	Fred McNeel, Director Walter, Q. Gwyn, Assistant Director First Texas Bldg., 901 Indiana Ave., Ste. 600, 76301-6798	(817) 723-2153 FAX (817) 723-5088
District 10 Pampa	Frank Groves, Director Kim P. Peterson, Assistant Director City Hall Building 201 W. Foster, P. O. Box 941 79066-0941	(806) 665-1653 FAX (806) 665-4217

TNRCC REGIONS



Region	Office
1	Amarillo
2	Lubbock
3	Abilene
4	Arlington
5	Tyler
6	El Paso
7	Odessa
8	San Angelo
9	Waco
10	Beaumont
11	Austin
12	Houston
13	San Antonio
14	Corpus Christi
15	Harlingen



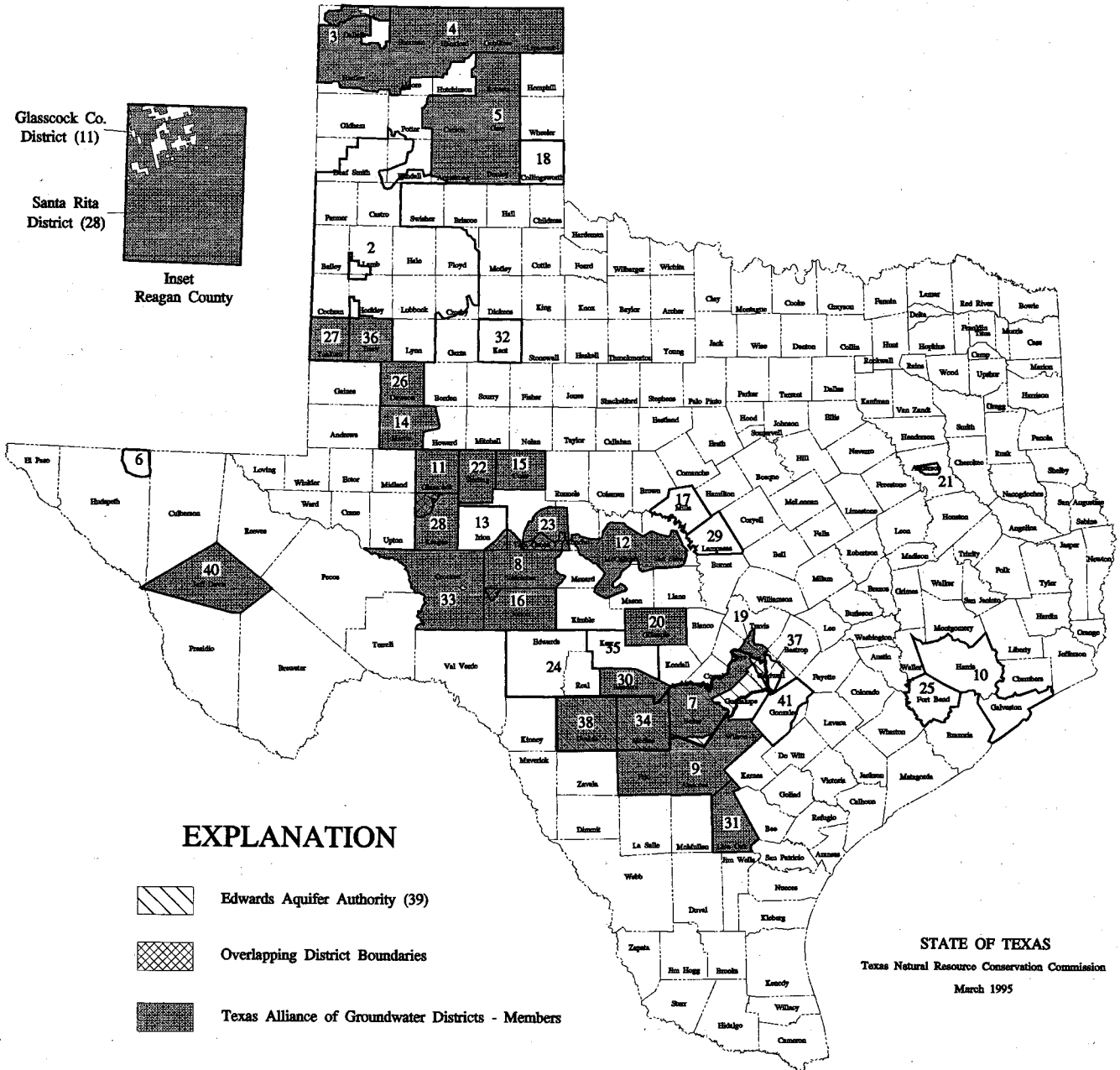
TEXAS NATURAL RESOURCE CONSERVATION COMMISSION

P.O. Box 13087 • Austin, Texas 78711-3087 • 512/239-1000

REGIONAL OFFICES

TNRCC REGIONS	AIR PROGRAM	WATER/ WASTE PROGRAMS
1-Amarillo 3918 Canyon Drive, Amarillo, TX 79109-4996 806/353-9251 FAX: 806/358-9545 Regional Manager - Brad Jones		
2-Lubbock 4630 50th St., Suite 600, Lubbock, TX 79414-3509 806/796-7092 FAX: 806/796-7107 Regional Manager - Jim Estes		
3-Abilene 209 South Danville, Suite 200B, Abilene, TX 79605 915/698-9674 FAX: 915/692-5869 Regional Manager - Winona Henry		
4-Arlington 817/732-5531 FAX: 817/732-0175 Regional Manager - Melvin Lewis	6421 Camp Bowie Blvd., Suite 312 Fort Worth, TX 76116 817/732-5531 FAX: 817/732-0175	1019 N. Duncanville Rd. Duncanville, TX 75116-2201 214/298-6171 FAX: 214/709-1181 407 North Cedar Ridge, Suite 230, Duncanville, TX 75116 214/283-3703 FAX: 214/709-1181
5-Tyler 903/566-0476 FAX: 903/566-9216 Regional Manager - Leroy Biggers	1304 South Vine Ave. Tyler, TX 75701 903/595-2639 FAX: 903/595-1562	11406 Hwy. 64 East Rt. 14, Box 254, Tyler, TX 75707 903/566-0476 FAX: 903/566-9216 2916 Teague, Tyler, TX 75701 903/595-5466 FAX: 903/593-2542
6-El Paso 915/778-9634 FAX: 915/778-4576 Regional Manager - Hector Villa	1200 Golden Key Circle, Suite 369 El Paso, TX 79925 915/591-8128 FAX: 915/592-3159	7500 Viscount Blvd., Suite 147 El Paso, TX 79925 915/778-9634 FAX: 915/778-4576
7-Odessa 2626 J.B. Shepperd Pkwy. Blvd., Bldg. B-101, Odessa, TX 79761 915/362-6997 FAX: 915/362-4517 Regional Manager - Charley Sims		
8-San Angelo 301 W. Beaugard Ave., Suite 202, San Angelo, TX 76903 915/655-9479 FAX: 915/658-5431 Regional Manager - John Haagensen		
9-Waco 6801 Sanger Ave., Suite 2500, Waco, TX 76710-7807 817/751-0335 FAX: 817/772-9241 Regional Manager - Gene Fulton		
10-Beaumont 3870 Eastex Fwy., Suite 110, Beaumont, TX 77703-1830 409/898-3838 FAX: 409/892-2119 Regional Manager - Vic Fair		
11-Austin 1700 S. Lamar Blvd., Bldg. 1, No. 101, Austin, TX 78704-3360 512/463-7803 FAX: 512/447-8528 Regional Manager - Larry Smith		
12-Houston 4150 Westheimer, Houston, TX 77027-4417 713/625-7900 FAX: 713/625-7987 Regional Manager - Allen Parker		
13-San Antonio 140 Heimer Rd., Suite 360, San Antonio, TX 78232-5042 210/490-3096 FAX: 210/545-4329 Regional Manager - Richard Garcia		
14-Corpus Christi 512/851-8484 FAX: 512/851-2666 Regional Manager - Buddy Stanley	1231 Agnes St., Suite 103 Corpus Christi, TX 78401 512/882-5828 FAX: 512/882-7364	4410 Dillon Ln., Suite 47 Corpus Christi, TX 78415-5326 512/851-8484 FAX: 512/851-2666
15-Harlingen 210/968-3165 FAX: 210/969-1315 Regional Manager - Tony Franco	Matz Bldg., Room 204 513 East Jackson Harlingen, TX 78550 210/425-6010 FAX: 210/412-5059	813 East Pike Blvd. Weslaco, TX 78596-4935 210/968-3165 FAX: 210/969-1315
TNRCC Laboratory 5144 E. Sam Houston Pkwy. N., Houston, TX 77015 713/457-5229 FAX: 713/457-9107 Lab Manager - Jim Busceme		

Underground Water Conservation Districts Map



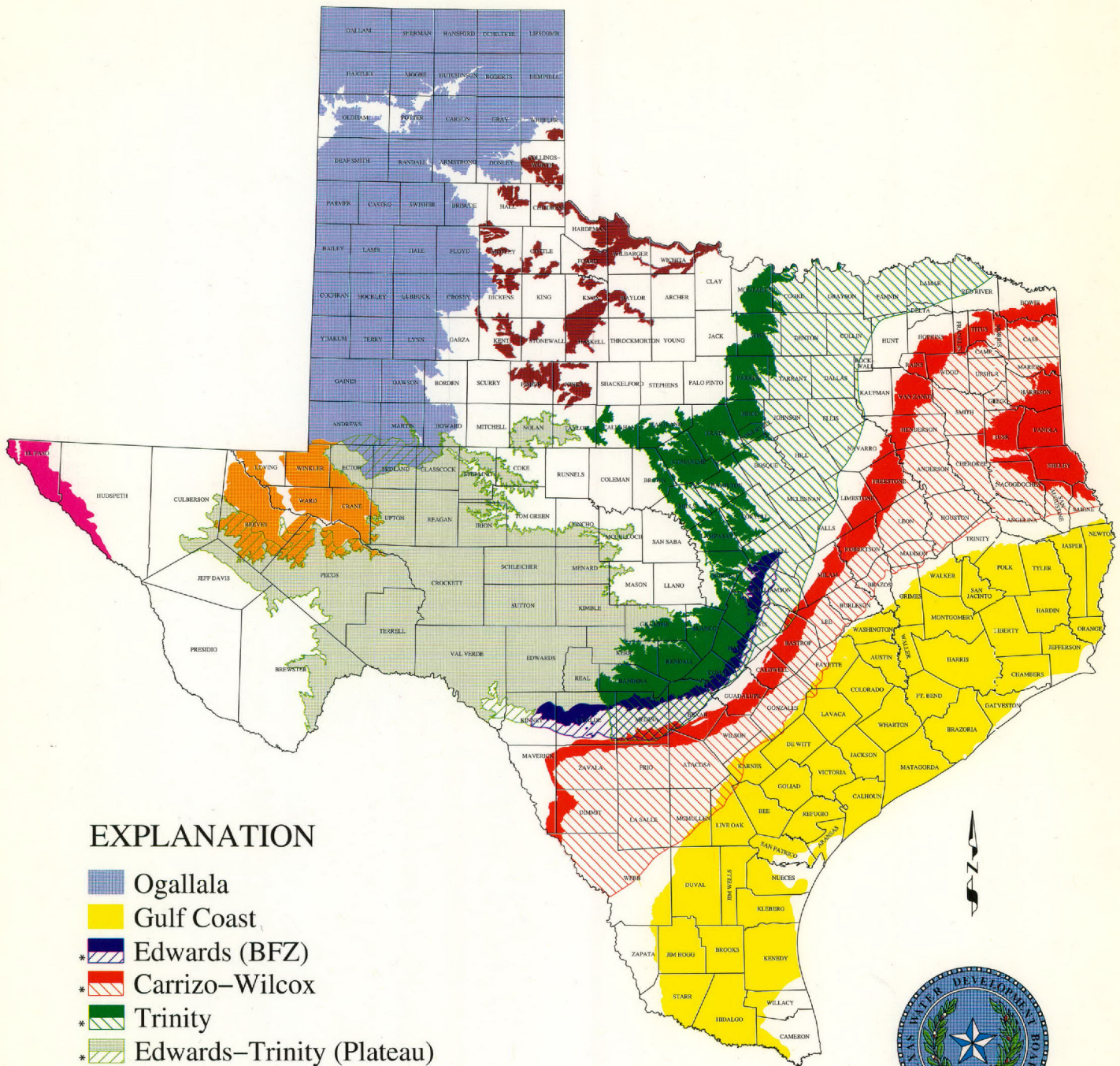
**Underground Water Conservation Districts
Map Explanation**

- 1 - Martin County Underground Water Conservation District No. 1 (1951)
- 2 - High Plains Underground Water Conservation District No. 1 (1951)
- 3 - Dallam County Underground Water Conservation District No. 1 (1953)
- 4 - **North Plains Ground Water Conservation District No. 2 (1954)**
- 5 - **Panhandle Ground Water Conservation District No. 3 (1955)**
- 6 - Hudspeth County Underground Water Conservation District No. 1 (1957)
- 7 - **Edwards Underground Water District (1959)**
- 8 - **Plateau Underground Water Conservation and Supply District (1955)**
- 9 - **Evergreen Underground Water Conservation District (1965)**
- 10 - Harris-Galveston Coastal Subsidence District (1975)
- 11 - **Glasscock County Underground Water Conservation District (1981)**
- 12 - **Hickory Underground Water Conservation District No. 1 (1982)**
- 13 - **Irion County Water Conservation District (1985)**
- 14 - **Permian Basin Underground Water Conservation District (1985)**
- 15 - **Coke County Underground Water Conservation District (1986)**
- 16 - **Sutton County Underground Water Conservation District (1986)**
- 17 - Fox Crossing Water District (1986)
- 18 - Collingsworth County Underground Water Conservation District (1987)
- 19 - **Barton Springs/Edwards Aquifer Conservation District (1987)**
- 20 - **Hill Country Underground Water Conservation District (1987)**
- 21 - Anderson County Underground Water Conservation District (1987)
- 22 - **Sterling County Underground Water Conservation District (1987)**
- 23 - **Lipan-Kickapoo Water Conservation District (1987)**
- 24 - Real-Edwards Conservation and Reclamation District (1959)
- 25 - Fort Bend Subsidence District (1989)
- 26 - **Mesa Underground Water Conservation District (1989)**
- 27 - **Sandy Land Underground Water Conservation District (1989)**
- 28 - **Santa Rita Underground Water Conservation District (1989)**
- 29 - Saratoga Underground Water Conservation District (1989)
- 30 - **Springhills Water Management District (1989)**
- 31 - **Live Oak Underground Water Conservation District (1989)**
- 32 - Salt Fork Underground Water Conservation District (1989)
- 33 - **Emerald Underground Water Conservation District (1989)**
- 34 - **Medina Underground Water Conservation District (1991)**
- 35 - Headwaters Underground Water Conservation District (1991)
- 36 - **South Plains Underground Water Conservation District (1992)**
- 37 - Plum Creek Conservation District (1993)
- 38 - **Uvalde County Underground Water Conservation District (1993)**
- 39 - Edwards Aquifer Authority (1993)
- 40 - **Jeff Davis County Underground Water Conservation District (1993)**
- 41 - Gonzales County Underground Water Conservation District (1994)

Note: Districts listed in BOLD TYPE are members of the Texas Alliance of Groundwater Districts. Districts are numbered in order in which they were established. Number in parentheses indicates the date of establishment. Martin County UWCD No. 1 was dissolved by the Texas Legislature in 1985 and is not shown on the map.

Appendix 7. Major and Minor Aquifer Maps

MAJOR AQUIFERS OF TEXAS




EXPLANATION

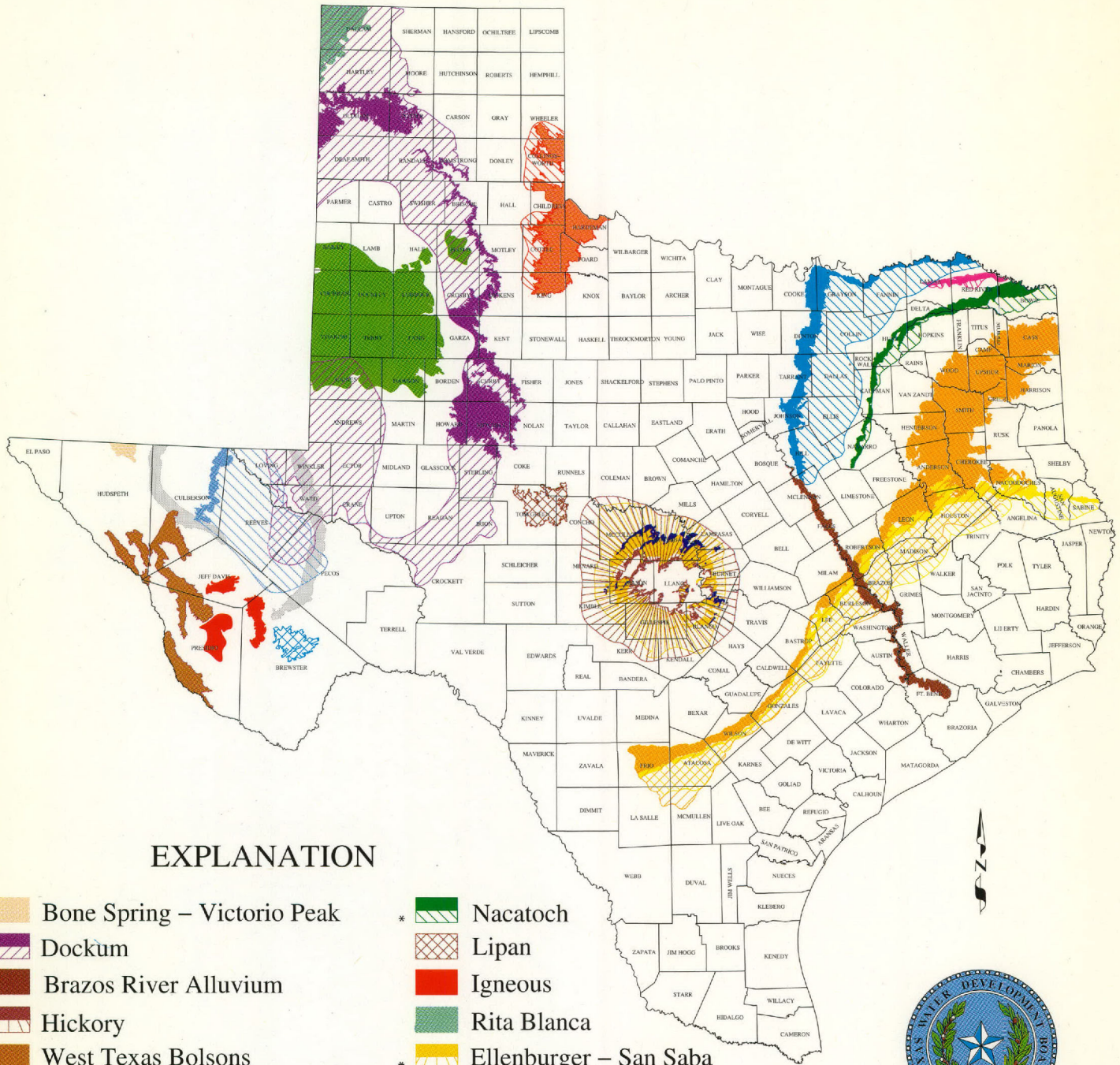
- Ogallala
- Gulf Coast
- * Edwards (BFZ)
- * Carrizo-Wilcox
- * Trinity
- * Edwards-Trinity (Plateau)
- Seymour
- Hueco-Mesilla Bolson
- Cenozoic Pecos Alluvium

OUTCROP (That part of a water-bearing rock layer which appears at the land surface.)

* DOWNDIP (That part of a water-bearing rock layer which dips below other rock layers.)



MINOR AQUIFERS OF TEXAS



EXPLANATION

- Bone Spring – Victorio Peak
- * Dockum
- Brazos River Alluvium
- * Hickory
- West Texas Bolsons
- * Queen City
- * Woodbine
- Edwards – Trinity (High Plains)
- * Blaine
- * Sparta
- * Nacatoch
- Lipan
- Rita Blanca
- * Ellenburger – San Saba
- * Blossom
- Marble Falls
- * Rustler
- * Capitan Reef Complex
- Marathon



OUTCROP (That part of a water-bearing rock layer which appears at the land surface.)
 * DOWNDIP (That part of a water-bearing rock layer which dips below other rock layers.)

**Appendix 8. Texas Ground-Water Protection Policy
Texas Water Code Section 26.401**

The legislature finds that:

In order to safeguard present and future ground-water supplies, usable and potentially usable ground water must be protected and maintained;

Protection of the environment and public health and welfare requires that ground water be kept reasonably free of contaminants that interfere with present and potential uses of ground water;

Ground-water contamination may result from many sources, including current and past oil and gas production and related practices, agricultural activities, industrial and manufacturing processes, commercial and business endeavors, domestic activities, and natural sources that may be influenced by or may result from human activities;

The various existing and potential uses are important to the state economy; and,

Aquifers vary both in their potential for beneficial use and in their susceptibility to contamination.

The legislature determines that,

Consistent with the protection of the public health and welfare, the propagation and protection of terrestrial and aquatic life, the protection of the environment, the operation of existing industries, and the maintenance and enhancement of the long-term economic health of the state, it is the goal of ground-water policy in this state that the existing quality of ground water not be degraded. This goal of nondegradation does not mean zero-contaminant discharge.

It is the policy of this state that:

Discharges of pollutants, disposal of wastes, or other activities subject to regulation by state agencies be conducted in a manner that will maintain present uses and not impair potential uses of ground water or pose a public health hazard; and

The quality of ground water be restored if feasible.

The legislature recognizes the important role of the use of the best professional judgment of the responsible state agencies in attaining the ground-water goal and policy of this state.

Appendix 9. Ground-Water Classification System

Texas Groundwater Protection Committee

Purpose The Texas Groundwater Protection Committee and its member agencies recognize that ground-water classification is an important tool to be used in the implementation of the ground-water policy contained in Section 26.401 of the Texas Water Code. Through classification, the ground waters in the state can be categorized and protection or restoration measures can then be specified by member agencies according to the quality and present or potential use of the ground water.

Basis Four classes are defined based on quality as determined by total dissolved solids content (Figure 16). The names and concentration ranges are based on traditional nomenclature associated with each class. Quality also determines usability, however, it is implicit in this classification that a water-bearing zone must be able to produce sufficient quantities of water to meet its intended use. The examples of use are intended to describe some of the common uses of these classes and are not meant to be exclusive of other uses which might arise due to unusual circumstances or application of new technology such as desalinization.

Application This ground-water classification system applies to all ground waters in the state. In assigning a classification, the member agencies shall endeavor to use the natural quality of the ground water that is unaffected by discharges of pollutants from human activities.

All usable and potentially usable ground waters are subject to the same protection afforded the nondegradation policy goal of the Texas Water Code in Section 26.401. This section further states that nondegradation does not mean zero-contaminant discharge. Starting with this nondegradation policy goal, protection or restoration measures can be varied according to the response level set by the classification and guidance of this narrative so long as the following conditions are met:

- a) Current ground-water uses are not impaired;
- b) Potential ground-water uses are not impaired;
- c) A public health hazard is not created; and
- d) The quality of ground water is restored if feasible.

In determining protection or restoration measures, the member agencies should consider all beneficial uses to which ground water of a given quality can currently or potentially be put. Generally, the use of ground water requiring the highest degree of protection or restoration is human consumption as drinking water. Protection for this use will also be protective of all other current or potential uses in almost all circumstances. The suitability of a zone for use as a human drinking water supply can be based on the quality and quantity of the water it contains as well as its ability to produce enough water to meet its intended use. These considerations facilitate defining two response levels for purposes of assigning protection or restoration measures that are commensurate with the potential to impact human health and the environment.

- Level I response for the fresh, slightly saline and moderately saline classes should be based on the current or potential use as a human drinking water supply.
- Level II response for the very saline to brine-class should be based on indirect exposure (i.e., by means other than drinking) or no human consumption.

Evaluations In specifying a protection or restoration measure, member agencies must apply best professional judgement on a case-by-case basis. Evaluations to be made include but are not limited to such factors as yield, the availability of alternate sources of water, any background concentrations of naturally occurring constituents, the effects of constituents on usability, traditional and potential beneficial uses of the water, economic and technical feasibility of treatment and projected needs for and types of impacts on these ground waters. In instances where there is a likelihood of hydrologic interconnection with resultant potential for contaminant movement from a given ground-water zone to a surface water body or other ground-water zones, protection and restoration measures for that zone should be determined by the quality and current and potential use of the receiving waters.

Additional Functions This classification system is intended to be implemented by member agencies as an integral part of their ground-water quality programs. In addition to its response setting function, the classification system can also serve as a common basis among the various programs to foster consistency. It can also be used as a mapping tool to delineate specific areas in need of more detailed ground-water quality management. Towards this end, the Committee recognizes the important contributions of all agencies that compile such data and supports the continuing efforts to enhance the statewide database.

Figure 16. Ground-Water Classification System

Texas Groundwater Protection Committee - Ground-Water Classification System

CLASS	QUALITY*	EXAMPLES OF USE	AGENCY RESPONSE
Fresh	Zero to 1,000	Drinking and all other uses.	Level I Response: Protection or restoration measures based on current use as a human drinking water supply.
Slightly Saline	More than 1,000 to 3,000	Drinking if fresh water is unavailable, livestock watering, irrigation, industrial, mineral extraction, oil and gas production.	
Moderately Saline	More than 3,000 to 10,000	Potential/future drinking and limited livestock watering and irrigation if fresh or slightly saline water is unavailable; industrial, mineral extraction, oil and gas production.	
Very Saline to Brine	More than 10,000	Mineral extraction, oil and gas production.	Level II Response: Protection or restoration measures based on indirect exposure or no human consumption.

* Concentration range of Total Dissolved Solids in milligrams per liter.

Appendix 10. Ground-Water Conservation District Contacts

Mr. Oren Williams, President
Anderson County Underground Water Conservation District
Route 3, Box 3885
Palestine, Texas 75801
Phone No. (903) 729-6375

Mr. Bill E. Couch, Manager
Barton Springs/Edwards Aquifer Conservation District
1124-A Regal Row
Austin, Texas 78748
Phone No. (512) 282-8441
FAX No. (512) 282-7016
(Member - Texas Alliance of Groundwater Districts)

Mr. Eph Cummings, Manager
Coke County Underground Water Conservation District
P.O. Box 1110
Robert Lee, Texas 76945
Phone No. (915) 453-2232
FAX No. (915) 453-2173
(Member - Texas Alliance of Groundwater Districts)

Mr. Neil Davis, Manager
Collingsworth County Underground Water Conservation District
802 Ninth Street
Wellington, Texas 79095
Phone No. (806) 447-5341

Mr. Glen Olson, Manager
Dallam County Underground Water Conservation District No. 1
P.O. Box 103
Texline, Texas 79087
Phone No. (806) 362-4673

Mr. Rick Illgner, Manager
Edwards Underground Water District
P.O. Box 1580
San Antonio, Texas 78212
Phone No. (210) 222-2204
FAX No. (210) 222-9869
(Member - Texas Alliance of Groundwater Districts)

Mr. Dennis Clark, Manager
Emerald Underground Water Conservation District
P.O. Box 1458
Ozona, Texas 76943
Phone No. (915) 392-5156
FAX No. (915) 392-5156
(Member - Texas Alliance of Groundwater Districts)

Mr. Jim T. Hester, Manager
Evergreen Underground Water Conservation District
P.O. Box 155
Jourdanton, Texas 78026
Phone No. (210) 769-3740
FAX No. (210) 769-2492
(Parliamentarian - Texas Alliance of Groundwater Districts)

Mr. Russell C. Jones, Chairman
Fort Bend Subsidence District
P.O. Box 427
611 Jackson Street
Richmond, Texas 77469
Phone No. (713) 342-3273

Mr. Dale Henry, Chairman
Fox Crossing Water District
P.O. Box 157
Mullin, Texas 79864
Phone No. (915) 985-3576

Mr. Rick Harston, Manager
Glasscock County Underground Water Conservation District
P.O. Box 208
Garden City, Texas 79739
Phone No. (915) 354-2430
FAX No. (915) 354-2322
(Member - Texas Alliance of Groundwater Districts)

Mr. David Thiede
Gonzales Underground Water Conservation District
P.O. Box 922
Gonzales, Texas 78629
Phone No. (210) 437-2830

Mr. Ronald J. Neighbors, General Manager
Harris-Galveston Coastal Subsidence District
1660 West Bay Area Boulevard
Friendswood, Texas 77546
Phone No. (713) 486-1105

Mr. John Wendele, Manager
Headwaters Underground Water Conservation District
213 W. Waters Street
Kerrville, Texas 78028
Phone No. (210) 896-4110

Mr. Stanley Reinhard, Manager
Hickory Underground Water Conservation District No. 1
P.O. Box 1214
Brady, Texas 76825
Phone No. (915) 597-2785
FAX No. (915) 597-0133
(Member - Texas Alliance of Groundwater Districts)

Mr. A. Wayne Wyatt, General Manager
High Plains Underground Water Conservation District No. 1
2930 Avenue Q
Lubbock, Texas 79405
Phone No. (806) 762-0181

Mr. Paul Tybor, Manager
Hill Country Underground Water Conservation District
508 S. Washington
Fredericksburg, Texas 78624
Phone No. (210) 997-4472
FAX No. (210) 997-6721
(Member - Texas Alliance of Groundwater Districts)

Mr. Gene Lutrick, President
Hudspeth County Underground Water Conservation District No. 1
P.O. Box 24
Dell City, Texas 79837
Phone No. (915) 964-2424

Mr. Scott Holland, Manager
Irion County Underground Water Conservation District
P.O. Box 10
Mertzson, Texas 76941
Phone No. (915) 835-2015
FAX No. (915) 835-2366
(Member - Texas Alliance of Groundwater Districts)

Mr. Albert Miller, Chairman
Jeff Davis Underground Water Conservation District
P.O. Box 1230
Fort Davis, Texas 79734
Phone No. (915) 467-2971
(Non Voting Member - Texas Alliance of Groundwater Districts)

Mr. Allan Lange, Manager
Lipan-Kickapoo Water Conservation District
P.O. Box 67
Vancourt, Texas 76955
Phone No. (915) 469-3988
FAX No. (915) 469-3989
(President - Texas Alliance of Groundwater Districts)

Mr. Lonnie Stewart, Manager
Live Oak Underground Water Conservation District
P.O. Box 980
George West, Texas 78022
Phone No. (512) 449-1151
FAX No. (512) 449-2780
(Member - Texas Alliance of Groundwater Districts)

Ms. Luana Buckner, Manager
Medina County Underground Water Conservation District
1813 Avenue K Suite #105
Hondo, Texas 78861
Phone No. (210) 426-3162
FAX No. (210) 426-5037
(Member - Texas Alliance of Groundwater Districts)

Mr. Harvey Everheart, Manager
Mesa Underground Water Conservation District
P.O. Box 497
Lamesa, Texas 79331
Phone No. (806) 872-9205
FAX No. (806) 872-9205
(Member - Texas Alliance of Groundwater Districts)

Mr. Richard S. Bowers, Manager
North Plains Groundwater Conservation District No. 2
P.O. Box 795
Dumas, Texas 79029
Phone No. (806) 935-6401
FAX No. (806) 935-6633
(Member - Texas Alliance of Groundwater Districts)

Mr. C. E. Williams, Manager
Panhandle Ground Water Conservation District No. 3
P.O. Box 637
White Deer, Texas 79097
Phone No. (806) 883-2501
FAX No. (806) 883-2162
(Vice President - Texas Alliance of Groundwater Districts)

Mr. Mark Hoelscher, Manager
Permian Basin Underground Water Conservation District
P.O. Box 1314
Stanton, Texas 79782
Phone No. (915) 756-2136
FAX No. (915) 756-2068
(Member - Texas Alliance of Groundwater Districts)

Ms. Cindy Cawley, Manager
Plateau Underground Water Conservation & Supply District
P.O. Box 324
Eldorado, Texas 76936
Phone No. (915) 853-2121
FAX No. (915) 853-3821
(Member - Texas Alliance of Groundwater Districts)

Mr. James A. Holt, Jr., President
Plum Creek Conservation District
P.O. Box 328
Lockhart, Texas 78644
Phone No. (512) 398-2383

Mr. Mel Stayton
Real-Edwards Conservation and Reclamation District
P.O. Box 43
Barksdale, Texas 78828
Phone No. (512) 232-6303

Mr. Buddy Baldrige
Salt Fork Underground Water Conservation District
P.O. Box 6
Jayton, Texas 79528
Phone No. (806) 237-9125

Mr. Gary Walker, Manager
Sandy Land Underground Water Conservation District
P.O. Box 130
Plains, Texas 79365
Phone No. (806) 456-2155
FAX No. (806) 456-5655
(Member - Texas Alliance of Groundwater Districts)

Mr. Eugene Vinson, Manager
Santa Rita Underground Water Conservation District
P.O. Box 849
Big Lake, Texas 76932
Phone No. (915) 884-2893
FAX No. (915) 884-2445
(Member - Texas Alliance of Groundwater Districts)

The Honorable Norris Monroe
Saratoga Underground Water Conservation District
P.O. Box 231
Lampasas, Texas 76550
Phone No. (512) 556-8271

Mr. Lee Arrington, Manager
South Plains Underground Water Conservation District
P.O. Box 986
Brownfield, Texas 79316
Phone No. (806) 637-7467
FAX No. (806) 637-7713
(Secretary - Texas Alliance of Groundwater Districts)

Mr. Ray Buck, Manager
Springhills Water Management District
P.O. Box 771
Bandera, Texas 78003
Phone No. (210) 796-7260
FAX No. (210) 796-8262
(Member - Texas Alliance of Groundwater Districts)

Ms. Gerry Robertson, Manager
Sterling County Underground Water Conservation District
P.O. Box 359
Sterling City, Texas 76951
Phone No. (915) 378-2704
FAX No. (915) 378-2030
(Treasurer - Texas Alliance of Groundwater Districts)

Mr. Michael Smith, Manager
Sutton County Underground Water Conservation District
P.O. Box 707
Sonora, Texas 76950
Phone No. (915) 387-2369
FAX No. (915) 387-5737
(Member - Texas Alliance of Groundwater Districts)

Mr. Sterling H. Fly III, Manager
Uvalde County Underground Water Conservation District
P.O. Box 1419
Uvalde, Texas 78802
Phone No. (210) 278-8242
FAX No. (210) 278-1904
(Member - Texas Alliance of Groundwater Districts)



