

N330.8
J668
1999



December 2000
SFR-56/99

REFERENCE

Government Publications
Texas State Documents

OCT 09 2001

Depository
Dallas Public Library

Joint Groundwater Monitoring and Contamination Report - 1999

Prepared by the
Texas Groundwater Protection Committee

Contributing State Agencies and Organizations

- Texas Natural Resource Conservation Commission*
- Texas Water Development Board*
- Railroad Commission of Texas*
- Texas Department of Health*
- Texas Department of Agriculture*
- Texas State Soil and Water Conservation Board*
- Texas Alliance of Groundwater Districts*
- Texas Agricultural Experiment Station*
- Bureau of Economic Geology*
- Texas Department of Licensing and Regulation*

Dallas Public Library
Government Publications
010601

Joint Groundwater Monitoring and Contamination Report - 1999

Prepared by
Texas Groundwater Protection Committee

X51411205

SFR-56/99
December 2000

TEXAS GROUNDWATER PROTECTION COMMITTEE

www.tnrcc.state.tx.us/tgpc



Committee Membership

Texas Natural Resource Conservation Commission

Texas Water Development Board

Railroad Commission of Texas

Texas Department of Health

Texas Department of Agriculture

Texas State Soil and Water Conservation Board

Texas Alliance of Groundwater Districts

Texas Agricultural Experiment Station

Bureau of Economic Geology

Texas Department of Licensing and Regulation

The Joint Groundwater Monitoring and Contamination Report was designed and produced by the Texas Groundwater Protection Committee in fulfillment of requirements given in Section 26.406 of the Texas Water Code. The effort was partially funded by the U.S. Environmental Protection Agency. While the information contained in the report represents the contribution of each individual participating agency and group, the report as a whole is the work of the Committee and does not necessarily reflect all of the views and policies of each participating organization.

Authorization for use or reproduction of any original material contained in this publication, i.e., not obtained from other sources, is freely granted. The Committee would appreciate acknowledgment.

Published and Distributed by the
Texas Natural Resource Conservation Commission
P.O. Box 13087
Austin, Texas 78711-3087

The TNRCC is an equal opportunity/affirmative action employer. The agency does not allow discrimination on the basis of race, color, religion, national origin, sex, disability, age, sexual orientation or veteran status. In compliance with the Americans with Disabilities Act, this document may be requested in alternate formats by contacting the TNRCC at (512) 239-0028, or 1-800-RELAY-TX, or by writing P.O. Box 13087, Austin, TX 78711-3087.

Table of Contents

ACRONYMS	vi
SUMMARY	1
Purpose and Scope	1
Notification to Local Officials and Public Information	2
Groundwater Protection	3
Groundwater Monitoring	3
Groundwater Contamination	5
GROUNDWATER PROTECTION	9
Texas Groundwater Protection Committee	9
Federal Involvement and Coordination	10
State Groundwater Protection Program	10
Meetings	11
Groundwater Protection Policy	11
Groundwater Classification System	12
TNRCC Risk-Based Cleanup Levels	13
Groundwater Contamination	16
Notification of Groundwater Contamination	17
Reporting Unauthorized Discharges and Spills	18
Reporting Historic Contamination	18
Public Information	19
Regulatory Notification to Local Officials	19
State Agencies' Files	20
Other Reports and Publications	20
USER'S GUIDE	21
Rules and Definitions Related to Report Compilation	21
Using the Contamination Case Description Tables	22
Locating Specific Cases	22
Data Fields	24
Enforcement Status Matrix	24
Enforcement Status Codes	26
Activity Status Codes	27
GROUNDWATER PROTECTION PROGRAM DESCRIPTIONS	29
Texas Natural Resource Conservation Commission	29
Waste Permits Division	30
Water Permits and Resource Management Division	36
Remediation Division	38
Technical Analysis Division	42
Compliance Support Division	44
Enforcement Division	45
Field Operations Division	46
Texas Water Development Board	47

Railroad Commission of Texas	50
Oil and Gas Division	50
Surface Mining and Reclamation Division	51
Texas Department of Health	54
Bureau of Radiation Control	54
Texas Department of Agriculture	55
Texas State Soil and Water Conservation Board	56
Texas Alliance of Groundwater Districts	58
Barton Springs/Edwards Aquifer Conservation District	59
Coke County Underground Water Conservation District	59
Edwards Aquifer Authority	59
Emerald Underground Water Conservation District	60
Glasscock County Underground Water Conservation District	61
Headwaters Underground Water Conservation District	61
Hickory Underground Water Conservation District No. 1	62
High Plains Underground Water Conservation District No. 1	62
Hill Country Underground Water Conservation District	64
Irion County Water Conservation District	64
Lipan-Kickapoo Water Conservation District	65
Live Oak Underground Water Conservation District	66
Mesa Underground Water Conservation District	66
Panhandle Ground Water Conservation District	67
Permian Basin Underground Water Conservation District	67
Plateau Underground Water Conservation and Supply District	68
Santa Rita Underground Water Conservation District	68
South Plains Underground Water Conservation District	69
Springhills Water Management District	69
Sutton County Underground Water Conservation District	70
Texas Agricultural Experiment Station	71
Bureau of Economic Geology	73
Texas Department of Licensing and Regulation	74

GROUNDWATER CONTAMINATION CASE DESCRIPTIONS	77
Table 1. Texas Natural Resource Conservation Commission	TNRCC-A
Table 2. Railroad Commission of Texas	RCT-A
Table 3. Texas Alliance of Groundwater Districts	TAGD-A

APPENDICES	A-1
Appendix 1. Texas Groundwater Protection Committee Members and Representatives	A-3
Appendix 2. Texas Groundwater Protection Policy	A-7
Appendix 3. Groundwater Classification System	A-9
Appendix 4. Texas Groundwater Protection Committee Rules	A-13
Appendix 5. TNRCC Spill Prevention and Control Rules	A-15
Appendix 6. District and Regional Offices	A-19
Appendix 7. Agency and District Contacts	A-27
Appendix 8. Agency Central Records Locations	A-31
Appendix 9. Other Reports and Publications	A-33

FIGURES

Figure 1.	Groundwater Contamination Case History Table	7
Figure 2a.	Groundwater Contamination Case History, Total, New, and Completed Cases	8
Figure 2b.	Groundwater Contamination Case History, Activity Status Report Trends	8
Figure 3.	Contamination Case Descriptions/Data Fields	23
Figure 4.	Enforcement Status Matrix	25
Figure 5.	Enforcement Status Matrix/Enforcement Status Codes	26
Figure 6.	Enforcement Status Matrix/Activity Status Codes	28
Figure 7.	Texas Water Development Board Results of Analyses - 1999	48
Figure 8.	Texas Water Development Board Sampling Locations - 1999	49
Figure 9.	TNRCC Enforcement Status Summary	TNRCC-210
Figure 10.	TNRCC County Contamination Map	TNRCC-211
Figure 11.	RCT Enforcement Status Summary	RCT-9
Figure 12.	RCT County Contamination Map	RCT-10
Figure 13.	TAGD Enforcement Status Summary	TAGD-3
Figure 14.	TAGD County Contamination Map	TAGD-4
Figure 15.	Groundwater Classification System	A-11
Figure 16.	Reportable Quantities (RQ)	A-15

ACRONYMS

Agencies, Divisions, and Programs

BEG	Bureau of Economic Geology of the University of Texas at Austin
BRC	Bureau of Radiation Control (TDH)
BS/EACD	Barton Springs/Edwards Aquifer Conservation District
CSD	Compliance Support Division (TNRCC)
DOE	United States Department of Energy
ENF	Enforcement Division (TNRCC)
EPA	United States Environmental Protection Agency
EUWCD	Evergreen Underground Water Conservation District
FOD	Field Operations Division (TNRCC)
GCD	Groundwater Conservation District
O&G	Oil and Gas Division (RCT)
NRC	Nuclear Regulatory Commission
RCT	Railroad Commission of Texas
RMD/CA	Remediation Division/Corrective Action Section (TNRCC)
RMD/PST	Remediation Division/Petroleum Storage Tank Section (TNRCC)
RMD/SC	Remediation Division/Superfund Cleanup Section (TNRCC)
RMD/SSDAT	Remediation Division/Superfund Site Discovery and Assessment Team (TNRCC)
RMD/VC	Remediation Division/Voluntary Cleanup (TNRCC)
RMD/VCBSA	Remediation Division/Voluntary Cleanup, Brownfields Site Assessment (TNRCC)
RMD/VCIO	Remediation Division/Voluntary Cleanup/Innocent Owner (TNRCC)
SM&R	Surface Mining and Reclamation Division (RCT)
TAD/WQPAS	Technical Analysis Division/Water Quality Planning and Assessment Section (TNRCC)
TAES	Texas Agricultural Experiment Station
TAEX	Texas Agricultural Extension Service
TAGD	Texas Alliance of Groundwater Districts
TDA	Texas Department of Agriculture
TDH	Texas Department of Health
TGPC	Texas Groundwater Protection Committee
TNRIS	Texas Natural Resources Information System
TNRCC	Texas Natural Resource Conservation Commission
TPWD	Texas Parks and Wildlife Department
TSSWCB	Texas State Soil and Water Conservation Board
TWDB	Texas Water Development Board
UIC	Underground Injection Control Program (TNRCC)
USGS	United States Geological Survey
UWCD	Underground Water Conservation District
WPD/MSW	Waste Permits Division/Municipal Solid Waste (TNRCC)
WPRM/WQAS	Water Permits and Resource Management Division/Water Quality Assessment (TNRCC)

WPRM/PDW Water Permits and Resource Management Division/Public Drinking Water (TNRCC)

State Legislation

CMRA	Texas Coal Mining And Reclamation Act
SMRA	Texas Surface Mining and Reclamation Act
SWDA	Solid Waste Disposal Act
TAC	Texas Agricultural Code, or Texas Administrative Code
THSC	Texas Health and Safety Code
TNRC	Texas Natural Resources Code
TRCA	Texas Radiation Control Act
TWC	Texas Water Code
WWDA	Texas Water Well Drillers Act

Federal Legislation

AEA	Atomic Energy Act
CERCLA	Comprehensive Environmental Response, Compensation, and Liability Act
CWA	Clean Water Act (Amended as Water Quality Act 1988)
FIFRA	Federal Insecticide, Fungicide, and Rodenticide Act
HSWA	Hazardous and Solid Waste Amendments to RCRA (1984)
RCRA	Resource Conservation and Recovery Act
SARA	Superfund Amendments and Reauthorization Act
SDWA	Safe Drinking Water Act
SMCRA	Surface Mining Control and Reclamation Act
TSCA	Toxic Substances Control Act
UMTRCA	Uranium Mill Tailings Radiation Control Act

Abbreviations

BMP	best management practice
CAFO	concentrated animal feeding operation
CFR	Code of Federal Regulations
CSGWPP	comprehensive state groundwater protection program
GIS	geographic information system
GPS	global positioning system
GWSAP	groundwater sampling and analysis plan
IPD	Interagency Pesticide Database
LDR	land disposal restriction
LOA	letter of authorization
LPST	leaking petroleum storage tanks
MSWLF	municipal solid waste landfill facility
NPL	national priorities list
OSSF	on-site sewage facility
PMP	pesticide management plan
PRP	potentially responsible party
RQ	reportable quantity
USDW	underground source of drinking water
WHP	wellhead protection

SUMMARY

The Texas Groundwater Protection Committee (TGPC) was created by the 71st Texas Legislature in 1989 to bridge gaps between existing state groundwater programs and to optimize water-quality protection by improving coordination among agencies involved in groundwater activities. House Bill 1458, codified as §§26.401 through 26.407 of the Texas Water Code, sets out the state's groundwater protection policy, provides legislative recognition for the TGPC, requires the TGPC to coordinate the groundwater protection activities of state agencies, and requires the TGPC to develop and update a comprehensive groundwater protection strategy for the state.

State Law (§26.405 and §26.406 of the Texas Water Code) requires the TGPC to annually publish a report on groundwater monitoring activities and cases of documented contamination associated with activities regulated by state agencies. The TGPC is required to prepare this report based on the activities of the Texas Natural Resource Conservation Commission (TNRCC), the Texas Water Development Board, the Railroad Commission of Texas (RCT), the Texas Department of Health, the Texas Department of Agriculture, the Texas State Soil and Water Conservation Board, the Texas Alliance of Groundwater Districts, the Texas Agriculture Experiment Station, and the Bureau of Economic Geology of the University of Texas at Austin.

State Law (§5.236 of the Texas Water Code) also requires the TNRCC to provide notice to local officials regarding groundwater contamination which may affect drinking water supplies in their area. The definitions of reportable cases under these two mandates are significantly different. As required by §26.406 of the Texas Water Code, the report tabulates *all* cases of groundwater contamination documented or under enforcement for the preceding calendar year. The report further identifies those cases subject to notification under §5.236 of the Texas Water Code for the preceding year in Table 1.

This is the TGPC's eleventh edition of the *Joint Groundwater Monitoring and Contamination Report*. The report describes the current status of groundwater monitoring programs of each participating agency, and describes groundwater contamination cases documented or under enforcement during the 1999 calendar year. The report further describes the enforcement status of each case of groundwater contamination in the accompanying tables.

Purpose and Scope

Texas Water Code, §26.406, requires the annual report to describe the current status of groundwater monitoring activities conducted by or required by each agency at regulated facilities or associated with regulated activities. The report is required to contain a description of each case of groundwater contamination documented during the previous calendar year, and a description of each case of contamination documented during previous periods for which enforcement action was incomplete at the time the preceding report was issued. The report is also required to indicate the status of enforcement action for each listed case.

This report compiles and makes available to the public the status of groundwater monitoring associated with activities regulated or conducted by the contributing state agencies. Groundwater monitoring is conducted by state agencies to assure regulatory compliance for groundwater protection and to assess ambient groundwater quality. The report provides a general overview of groundwater monitoring for the participating agencies on a program-by-program basis.

The report further provides the status of documented groundwater contamination reasonably suspected of having been caused by activities regulated by state agencies. Groundwater contamination is broadly defined in the report as any detrimental alteration of the naturally occurring quality of groundwater. It is limited, however, to contamination suspected of being associated with activities under the jurisdiction of the contributing agencies and affecting usable-quality groundwater. Naturally occurring groundwater conditions, such as a high degree of mineralization which may exceed established standards for public supplies of drinking water, are not included. The scope of the report is further limited to groundwater contamination which has been documented and to cases which are of relatively recent origin or are currently under enforcement action of some kind. Historical cases of documented contamination have not been included unless enforcement action is still active, open or ongoing.

The report provides technical and administrative agency file numbers and file locations for groundwater contamination cases, field office locations, and agency contacts to assist interested users of the report in obtaining or reviewing case-specific data. In addition, the report provides background information on monitoring and regulatory rules and policies. This information is compiled to assist the public and state policy makers in interpreting the current status of groundwater contamination in the state and the degree of state agency response.

The report satisfies the legislative intent of §26.406 of the Texas Water Code, but must be interpreted in light of the specific geographic constraints and the specific enforcement authorities and procedures of each contributing entity. The conclusions regarding groundwater contamination and the specific enforcement actions taken have been made by each individual agency and are not subject to the review of the TGPC.

Notification to Local Officials and Public Information

This report is compiled and made available to the public to provide the annual status of groundwater monitoring associated with state agency activities and the annual status of documented groundwater contamination reasonably suspected of having been caused by those activities. Monitoring is discussed in the individual program descriptions and a tabulation of all groundwater contamination cases documented or under enforcement during 1999 are listed. State law (§26.406 of the Texas Water Code) requires the agencies which have groundwater protection responsibilities to maintain a public file of all documented cases of groundwater contamination. This information is a matter of public record and is available for public review by arrangement with each agency.

Table 1 identifies cases for which the TNRCC is required, by §5.236 of the Texas Water Code, to provide notice to local officials regarding groundwater contamination which may affect drinking water supplies in their area. This report serves as the TNRCC's secondary notice to local officials regarding newly confirmed cases meeting this criteria. This report addresses the requirement of §5.236 of the Texas Water Code by distinguishing new cases of contamination (since the compilation of the previous report) which have affected or could potentially affect drinking water supplies. The report is provided to county judges and county health entities to supply information on potential groundwater impacts to drinking water supplies within the county. Section 5.236 cases are identified in the report only for the year the case is first determined to be affecting or having the potential to affect a public drinking water supply. There are twenty-eight §5.236 cases identified in Table 1.

Groundwater Protection

Chapter 26 of the Texas Water Code empowers the Texas Natural Resource Conservation Commission to establish the level of water quality to be maintained, and control sources of pollutants that may affect the quality of water in the State, including groundwater. Certain activities requiring the regulatory protection of groundwater are under the jurisdiction of the Railroad Commission of Texas, the Texas Department of Agriculture, and the Texas State Soil and Water Conservation Board. The Texas Alliance of Groundwater Districts, as an organization, has no regulatory or enforcement mandate, but individual groundwater districts may have limited authorities for action with regard to groundwater contamination. The Texas Water Development Board has certain monitoring responsibilities with regard to groundwater characterization and planning, but is not authorized to regulate activities which may contaminate groundwater. The Texas Agricultural Experiment Station and the Bureau of Economic Geology conduct research activities related to groundwater.

The state's groundwater protection policy (§26.401 of the Texas Water Code) sets out nondegradation of the state's groundwater resources as the goal for all state programs. The policy recognizes the variability of the state's aquifers, the importance of maintaining water quality for existing and potential uses, the protection of the environment and the public health and welfare, and the maintenance and enhancement of the long-term economic health of the state. This goal of nondegradation does not mean zero-contaminant discharge. The use of the best professional judgement by the responsible state agencies in attaining the goal and policy is also recognized.

The TGPC identified groundwater classification as an important tool to be used in the implementation of the state's groundwater protection policy and developed such a system for use by state agencies. Through classification, the groundwaters in the state can be categorized and protection or restoration measures can then be specified by member agencies according to the quality and present or potential use of the groundwater. The classification developed by the TGPC is based on water quality criteria supporting present and potential uses.

The state's policy on groundwater contamination is that the quality should be restored if feasible. In some cases, it may not be technically possible or cost-effective to clean groundwater to its original quality. Recognizing such feasibility issues, the TGPC recommends an approach which focuses on protection of groundwater for its highest quality use, related to human health and the environment, and which addresses the costs of available remediation technologies.

Groundwater Monitoring

The groundwater monitoring programs of the participating agencies generally fall within one of three categories: regulatory agencies requiring or conducting monitoring to assure compliance with guidelines and regulations for the protection of groundwater from discharges of contaminants; agencies or entities conducting monitoring to assess ambient or existing groundwater quality conditions and to track changes in water quality over time; and agencies or entities conducting research activities related to groundwater resources and groundwater conservation. Detailed monitoring program descriptions are given in each agency's or entity's section in the chapter entitled Groundwater Protection Program Descriptions.

Each regulatory agency which requires or conducts groundwater monitoring to assure compliance with guidelines and regulations to protect groundwater from discharges of contaminants has its own

monitoring program requirements and procedures. Criteria used to assess the need for groundwater monitoring vary among the regulatory entities. Data indicate that an estimated 48,000 monitor and water wells are being used for groundwater monitoring purposes at these facilities. The majority (approximately 99 percent) of the facilities being monitored are under the jurisdiction of the TNRCC, with the remainder under the jurisdiction of the Railroad Commission of Texas.

The Texas Water Development Board and the member districts of the Texas Alliance of Groundwater Districts conduct groundwater monitoring to assess ambient groundwater quality conditions through the assessment of particular constituents to track changes in water quality over time. Monitoring program activities reported by the Texas Water Development Board and participating organizations involved over 700 water wells in 1999. No monitoring activities were reported for 1999 by members of the Texas Alliance of Groundwater Districts, however, in past years, member districts reported monitoring over 800 water wells for ambient groundwater quality and changes over time. Additionally, some monitoring programs are developed for water-quality assessment studies which target specific geographic areas, specific contaminants or constituents, or specific activities. Contamination cases discovered by these agencies or entities through groundwater studies or groundwater sampling programs are referred to the regulatory agency with appropriate jurisdiction.

The ambient groundwater monitoring network has historic limitations for the parameters which have been analyzed. There are very little historical analyses available for constituents which can generally be attributed to anthropogenic (i.e., man-induced) sources. For example, there are limited analyses available for constituents such as volatile and synthetic organic compounds and certain heavy metals. Ambient monitoring has not traditionally targeted pesticides. At the current time, various sampling projects and studies have begun to look at potential contamination of groundwater through the normal use of pesticides. Additional efforts are needed to characterize the potential impact of pesticide use on groundwater.

Regulatory groundwater monitoring data are extensive in many program areas, however, the application of monitoring requirements within and across regulatory programs can be diverse. This diversity is dependent upon the level of program development and the potential of the regulated activity to impact public health.

In general, the waste disposal programs, primarily the TNRCC's Office of Permitting, Remediation and Registration and the RCT, are monitoring existing, permitted facilities. Groundwater monitoring requirements have been established for the petroleum storage tank, industrial and hazardous waste, municipal waste, underground injection control, pollution cleanup (i.e., Superfund), and enforcement programs, and initiatives in the municipal and industrial wastewater permitting program have required the monitoring of groundwater at facilities where activities pose a higher risk to groundwater quality. Additionally, permits required for surface storage and disposal of oil and gas waste and brine retention ensure the protection of groundwater by requiring liners, leak detection, and/or groundwater monitoring.

In the drinking water program, public water supply wells are also regulated by the TNRCC's Office of Permitting, Remediation and Registration. Public wells receive sufficient monitoring to ensure violations of drinking water standards are detected and addressed prior to distribution. Currently, there is no state program for monitoring domestic wells, though some groundwater conservation districts do have programs that routinely monitor private water wells for ambient conditions or suspected contamination. The Texas Department of Licensing and Registration (TDLR) is responsible for monitoring drillers in response to complaints and during compliance monitoring inspections, and some domestic well monitoring may be performed during these site visits.

Groundwater Contamination

The groundwater contamination cases listed in this report have predominantly been documented through regulatory requirements for compliance monitoring. The majority of the cases were identified by release detection monitoring in the TNRCC's petroleum storage tank program. Further, the information in this report identifies groundwater contamination cases which have been documented through investigations in response to groundwater contamination complaints. However, groundwater contamination is most commonly detected when site-specific groundwater monitoring is conducted at waste disposal or product storage sites.

Groundwater contamination, as defined by the TGPC for this report, is the detrimental alteration of the naturally occurring physical, thermal, chemical, or biological quality of groundwater reasonably suspected of having been caused by the activities of entities under the jurisdiction of the agencies discussed within this report. The TGPC recognizes that groundwater contamination may result from many sources, including current and past oil and gas production and related practices, agricultural activities, industrial and manufacturing processes, commercial and business endeavors, domestic activities, and natural sources that may be influenced by, or may result from, human activities. The contamination cases identified in this report are primarily those where contaminants have been discharged to the surface, to the shallow subsurface, or directly to groundwater from activities such as the storage, processing, transport, or disposal of products or waste materials.

There are 8,065 documented groundwater contamination cases contained in this report. These cases are presented in a tabular format in the section entitled Groundwater Contamination Case Descriptions. Approximately 98.2 percent of the documented cases fall under the jurisdiction of the TNRCC. The remainder of the cases fall under the jurisdiction of the Railroad Commission of Texas (127 cases, or 1.6 percent) and the groundwater conservation districts which make up the Texas Alliance of Groundwater Districts (20 cases,). "Duplicate" case numbers may appear in different TNRCC program areas. When this occurs, it is because there is more than one occurrence of contamination at the named facility, and the separate occurrences are being addressed by different program areas within TNRCC. There are situations where a single occurrence of contamination shows up in the data for two or more program areas, hence, there are no known duplicates of cases. There are, however, 126 TNRCC cases are carried forward from the 1998 report, with the 1998 enforcement status. These 126 cases were not readily identifiable in the data submitted for 1999, and while the practice for gathering information for this report is that a case must carry an enforcement status code of 6, meaning "action completed", before being dropped from the report, it is possible that the program areas inadvertently dropped the cases without the proper code having been assigned. It is more likely, however, that the significant changes to the case description, including but not limited to, case number, entity name, geographic location or contaminant description, have changed during a transfer from one program to another. These 126 cases will be specifically addressed in the *Joint Groundwater Monitoring and Contamination Report-2000*.

The most common contaminants reported include gasoline, diesel, and other petroleum products. This reflects the large number of contamination sites (83.1 percent of the documented cases) reported by the TNRCC's petroleum storage tank program. Less common contaminants include organic compounds (such as phenol, trichloroethylene, carbon tetrachloride, dichloroethylene, and naphthalene), pesticides (including alachlor, atrazine, bromacil, dicamba, and prometon), creosote constituents, solvents, heavy metals, and sodium chloride.

The report indicates the status of enforcement action for each case of groundwater contamination. Codes describing the enforcement status and the activity status are given for each contamination case. In

general, regulatory programs are structured to achieve the desired degree of environmental protection at the lowest possible level of agency oversight. The enforcement status code represents the level of agency procedural action in pursuing investigation and remediation.

Describing an agency's enforcement actions presents only half the regulatory picture. Enforcement is ineffective if the required corrective actions are not carried out. Therefore, agency activities dealing with contamination incidents are assigned an activity status code. This code represents the current action addressing the assessment and mitigation of the contamination case. These two indicators (the enforcement status and activity status codes) are plotted graphically as a matrix to illustrate their combined effect on the enforcement status of each contamination case. The results of each agency's table are summarized in a matrix, the enforcement status summary, at the end of each groundwater contamination case table. The enforcement status matrix, enforcement status codes, and activity status codes are discussed in detail in the section entitled Users' Guide on pages 22 through 30. Specific enforcement actions are typically described in each agency's program description.

All of the 8,065 cases listed in the Tables have documented groundwater contamination summarized in Figure 1. The activity status for each case is identified in the tables. "No activity" has occurred in 67 reported cases which are awaiting confirmation of contamination. Detection of contamination is being confirmed (validated) in 1,512 cases. The largest number of cases (4,241) are involved in ongoing investigations. Additionally, there are 343 cases which are in corrective action planning. Action has been implemented in 549 cases and there are 368 cases which have an activity status of "monitor action." No further action is necessary for 1064 cases that are designated as "action completed." No activity status was given for 7 cases where information was not provided.

The total number of, and activity status for, groundwater contamination cases documented and identified by the TGPC in this and previous reports are tabulated in Figure 1. Figure 2a is a graphical representation of the total number of documented contamination cases and the number of new cases of contamination, as well as the number of sites where ongoing investigation is occurring. Figure 2b is a graphical representation of the historical activity status of groundwater contamination cases.

Several general observations can be drawn from the limited data represented in Figures 1, 2a, and 2b. The limitations of the data do not allow for forecasting of probable trends. In addition, the use of the term "trend" may be too definitive, and should only be considered as a general observation of the historic data compiled to date. Historically, the number of new groundwater contamination cases documented each year is greater than the number of cases in which action was completed during the same year. This trend has held since the initial publication of the report. The number of new cases had annually decreased up to 1995, but increased in that year and has continued to increase through 1998. These increases are chiefly attributed to increased release detection activity in the TNRCC's Petroleum Storage Tank program, and due to initiation of milestone deadlines related to detection monitoring and cleanup expense reimbursement. These milestone deadlines required some types of remediation activities to be in place prior to the end of 1998 to qualify for reimbursement. Consequently, a slight decline in the number of new cases is noted for 1999. Another part of the upward trend in the number of new cases can also be attributed to cases being reported under the Voluntary Cleanup Program of the TNRCC, which was established in 1995.

Figure 1. Groundwater Contamination Case History Table

ACTIVITY STATUS	1989	1990	1991	1992	1993	1994	1995	1996	1997	1998	1999
TOTAL CASES	2241	3191	4759	5597	5646	5675	5849	6427	7459	7627	8065
NEW CASES	--	1303	1247	998	583	376	421	992	1356	1365	1314
NO ACTIVITY	--	12	8	2	9	12	21	28	34	47	67
CONTAMINATION CONFIRMED	1237	1349	1717	1284	1407	1598	1481	1163	1100	1509	1512
ONGOING INVESTIGATION	401	1178	1657	2195	2138	2069	2153	3093	3911	4006	4241
CORRECTIVE ACTION PLANNING	48	85	454	825	749	760	780	674	311	333	343
ACTION IMPLEMENTED	301	329	408	524	717	732	743	663	518	470	549
MONITOR ACTION	--	193	324	466	264	255	278	296	348	330	368
ACTION COMPLETED	254	45	172	273	342	226	371	493	461	921	1064
NO STATUS GIVEN	--	--	19	28	20	23	22	17	9	11	7

Note: The numbers indicated in the 1999 data include information on 126 cases carried over from the 1998 report that were not accounted for in the data submitted for 1999.

The number of cases where action has been completed in 1999 is the closest thus far in approaching the number of new cases. This is likely due to a “maturing” of the regulatory programs in the TNRCC, where existing contamination has largely been discovered and accounted for in this report, and the majority of the “new” cases are truly new contaminant releases to groundwater. (The elevated number of cases where action had been completed in the initial report was cumulative up to the end of 1989, i.e., this reporting period was “open-ended”, including historical cases prior to 1989).

Cases shown as having “contamination confirmed” peaked in 1991, followed by cases listed as being under “ongoing investigation” and “corrective action planning” reaching a relative plateau in the 1992 through 1996. Because groundwater contamination is generally slow moving, and time consuming to clean up, the number of cases shown as being under “ongoing investigation” resumed rising in 1996, and tends to show an overall rise over time. Cases listed as having “action implemented” reached a relative plateau with approximately a one-year lag. The plateaus and lags indicate the cases are moving through the sequence of action which should ultimately lead to completion. The overall numbers also reflect the “maturing” of the TNRCC regulatory programs, as it reflects case increases as a result of major regulatory initiatives, and those increases either level off or decline when no new initiatives are undertaken.

For all of the agencies and entities over the nine-year period from 1989 to 1999 (Figure 1), action has been completed on a total of 3,558 groundwater contamination cases. These completed groundwater contamination cases were dropped from each successive annual report. Action was completed on an

additional 1,064 cases in 1999. Action on these cases was considered complete when the desired remedy was achieved or when no further regulatory action was required.

Figure 2a. Groundwater Contamination Case History, Total, New, and Completed Cases

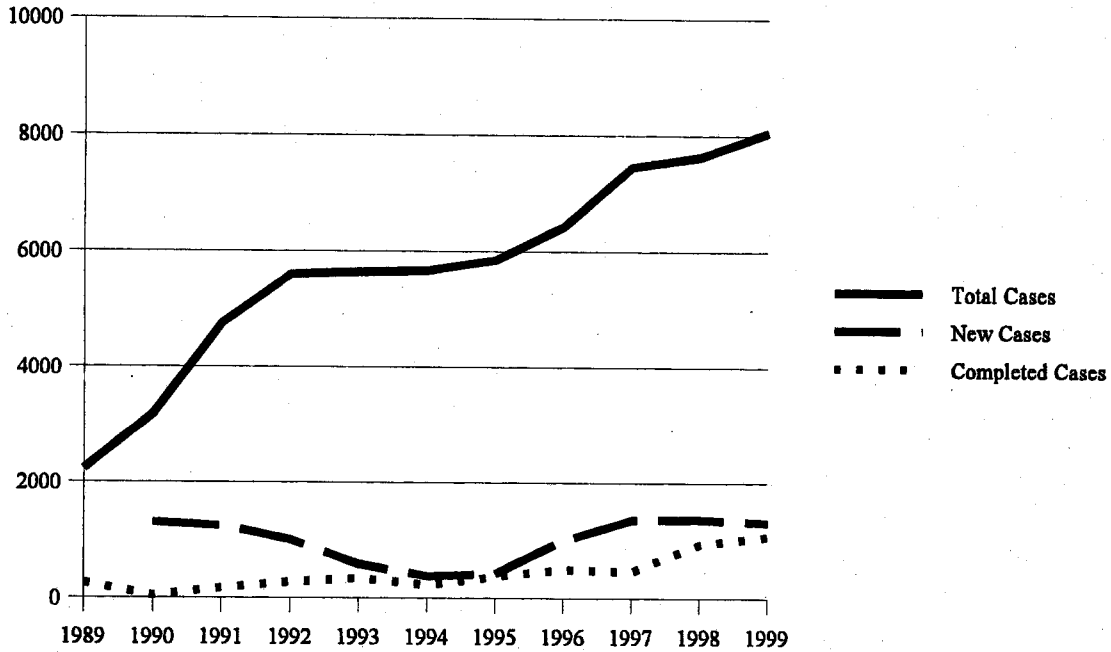
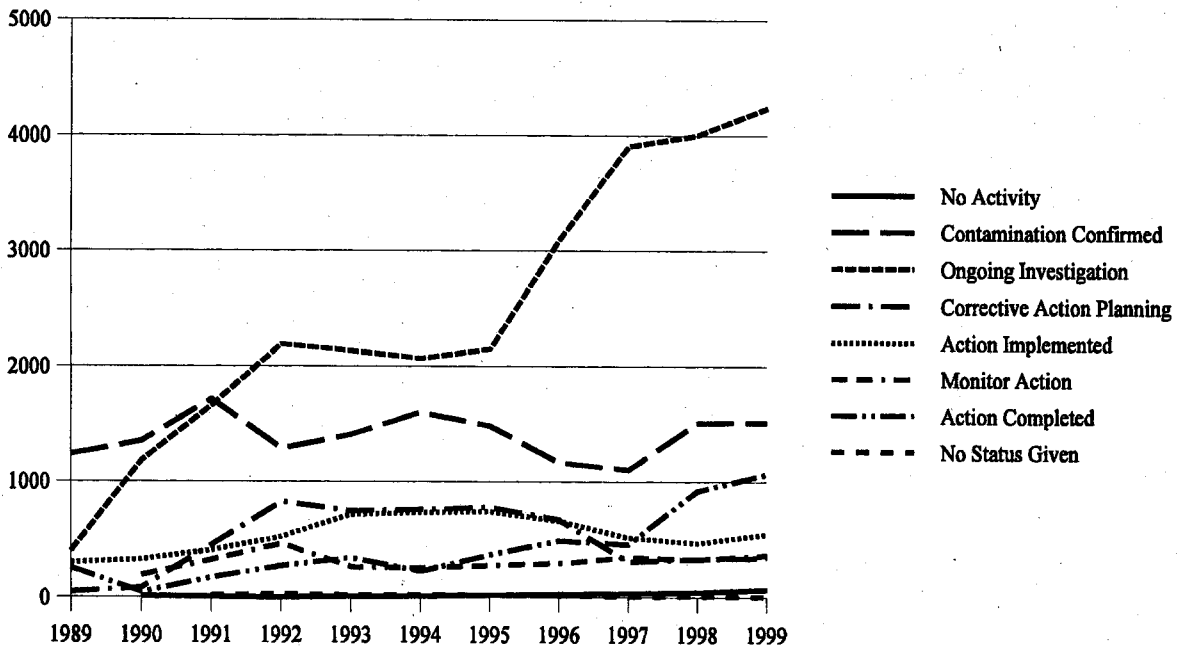


Figure 2b. Groundwater Contamination Case History, Activity Status Report Trends



GROUNDWATER PROTECTION

The following material gives an overview of groundwater protection issues related to: the Texas Groundwater Protection Committee (TGPC), the state's groundwater protection policy, the TGPC's recommended groundwater classification system, risk-based cleanup levels for groundwater, the definition of groundwater contamination as it applies to this report, and notification to and from regulatory agencies concerning groundwater contamination. Additional sources of public information are also discussed.

Texas Groundwater Protection Committee

The Texas Groundwater Protection Committee was created by the 71st Texas Legislature in 1989 as a means to bridge gaps between existing state groundwater programs and to optimize water-quality protection by improving coordination among agencies involved in groundwater activities. House Bill 1458 (codified as §§26.401 through 26.407 of the Texas Water Code) established the TGPC; outlined the TGPC's powers, duties, and responsibilities; and established the state's groundwater protection policy.

The TGPC actively identifies opportunities to improve existing groundwater quality programs and promotes coordination between agencies. The TGPC also strives to improve or identify areas where new or existing programs could be enhanced to provide additional protection. Major responsibilities of the TGPC are:

- ▶ to improve interagency coordination in the area of groundwater protection;
- ▶ to develop and update a comprehensive groundwater protection strategy for the state;
- ▶ to study and recommend to the Legislature groundwater protection programs for areas in which groundwater is not protected by current regulation;
- ▶ to publish an interagency groundwater monitoring and contamination report;
- ▶ to file with the governor, lieutenant governor, and speaker of the House of Representatives a report of the TGPC's activities during the biennium preceding each regular legislative session, including any recommendations for legislation for groundwater protection; and
- ▶ to advise the TNRCC on the development of agricultural chemical plans to prevent groundwater pollution.

The TGPC's membership is composed of the following individuals or their designated representative:

- ▶ the executive director of the Texas Natural Resource Conservation Commission;
- ▶ the executive administrator of the Texas Water Development Board;
- ▶ the executive director of the Railroad Commission of Texas;
- ▶ the commissioner of health of the Texas Department of Health;
- ▶ the deputy commissioner of the Department of Agriculture;
- ▶ the executive director of the Texas State Soil and Water Conservation Board;
- ▶ a representative selected by the Texas Alliance of Groundwater Districts;
- ▶ the director of the Texas Agriculture Experiment Station;
- ▶ the director of the Bureau of Economic Geology, University of Texas at Austin; and
- ▶ a representative of the Water Well Drillers and Water Well Pump Installers Program of the Texas Department of Licensing and Regulation selected by the executive director of the department.

The Executive Director of the Texas Natural Resource Conservation Commission serves as the TGPC's chairman. The TNRCC is designated as the lead agency for the TGPC and administers the activities of the TGPC. The Executive Administrator of the Texas Water Development Board serves as the TGPC's vice-chairman. TGPC members and their designated representatives are listed in Appendix 1.

Federal Involvement and Coordination

The TGPC actively coordinates with federal agencies on groundwater protection issues that affect the state. The TGPC has taken leadership initiative with federal agencies on the development of a comprehensive state groundwater protection program and the development of pesticide management plans for the prevention of groundwater contamination. In addition, the TGPC has regularly provided national level input to federal agencies on groundwater protection and program issues through the Ground Water Protection Council (an association of state groundwater and underground injection control program directors) and the State FIFRA Issues Research Evaluation Group (a group formed by state agricultural regulatory officials and EPA to discuss and evaluate pesticide matters affecting states), and other state and federal stakeholder and regulatory guidance groups.

The TGPC also works closely with the U.S. Geological Survey (USGS), the federal agency with responsibilities that include national level geologic mapping and hydrologic studies. Staff of the USGS have participated in various TGPC-sponsored projects, providing groundwater expertise and opportunities for state input in federally sponsored research.

In March 1985, the Texas Department of Water Resources, predecessor to the Texas Natural Resource Conservation Commission and the Texas Water Development Board, received a grant from the U.S. Environmental Protection Agency (EPA) to improve the coordination of groundwater protection activities undertaken by state agencies. In response to this federal mandate, the interagency Groundwater Protection Committee, predecessor to the Texas Groundwater Protection Committee, was formed. Since that time, the coordination of groundwater protection activities of the various state programs and agencies and the development of a groundwater protection strategy have been guided and funded through EPA grants administered under the Clean Water Act, Section 106. During fiscal year 1991, the EPA required each state to reassess its groundwater protection strategies in a process called profiling the respective state's groundwater protection program. The TGPC completed this profile for submission to the EPA.

State Groundwater Protection Program

In evaluating the states' activities under the groundwater protection strategy initiative begun in the early 1980s, the EPA concluded that additional efforts were needed to protect the nation's groundwater. During fiscal years 1992 and 1993, the EPA developed and published draft guidance for the development of a comprehensive state groundwater protection program (CSGWPP). The CSGWPP guidance encourages the states to further their efforts in developing existing programs into a more comprehensive approach. The final guidance was published early in 1993.

The EPA's guidance first calls for the development of a core protection program, a basic program from which states would work with the EPA over the next few years to build a fully integrated protection program. While participation in this program is voluntary, the EPA has promised greater program flexibility for states with endorsed programs. The TGPC feels that the existing components of Texas' program should meet the EPA's criteria for a core program.

Because groundwater protection programs are a patchwork of federal, state, and local efforts that focus on individual sources of contamination rather than protection of the resource as a whole, the TGPC has made significant progress in developing a state groundwater protection program. The CSGWPP consists of six strategic activities:

- ▶ establishing a common protection goal;
- ▶ establishing priorities to achieve the most efficient and effective means of achieving the goal;
- ▶ defining roles and responsibilities of all program areas;
- ▶ implementing all necessary efforts to accomplish the goal;
- ▶ coordinating information; and
- ▶ improving public education and participation.

The TGPC prepared a core program assessment and submitted it to the EPA for endorsement in October 1993. The core assessment compared the State's groundwater protection program, as strengthened and coordinated by the TGPC, to federal CSGWPP guidance. The EPA provided comments on the core assessment in February 1995. The TGPC is currently updating the core assessment through a major revision and reexamination of the federal criteria. The revised Texas core assessment will continue to be based on the state's groundwater protection goal and strategy. The new revision will address recent significant changes in groundwater-related programs such as the TNRCC's new Risk Reduction Rules for environmental cleanup and update the internal agency changes to incorporate legal, programmatic, and administrative changes to the state's groundwater protection program.

Meetings

The TGPC meets quarterly; meeting times and agenda are published in the *Texas Register* and on the TGPC's World Wide Web site at <www.tnrcc.state.tx.us/tgpc>. The public is invited to attend all TGPC meetings and to participate on subcommittees. The TNRCC maintains audio tapes and written records of all TGPC meetings. The TNRCC maintains a mailing list of TGPC members, designated and alternate members, agency staff, and interested parties for meeting notification.

Groundwater Protection Policy

Section 26.401 of the Texas Water Code establishes the state's groundwater protection policy. The policy sets out nondegradation of the state's groundwater resources as the goal for all state programs. The policy recognizes the variability of the state's aquifers, the importance of maintaining water quality for existing and potential uses, the protection of the environment and the public health and welfare, and the maintenance and enhancement of the long-term economic health of the state. Further, the policy recognizes that groundwater contamination may result from many sources, including current and past oil and gas production and related practices, agricultural activities, industrial and manufacturing processes, commercial and business endeavors, domestic activities, and natural sources that may be influenced by, or may result from, human activities. The use of the best professional judgement by the responsible state agencies in attaining the goal and policy is also recognized.

The policy states that discharges of pollutants, disposal of wastes, and other regulated activities be conducted in a manner that will maintain present uses and not impair potential uses of groundwater or pose a public health hazard. The programs of the various state agencies are generally coordinated to attain this goal. The state's groundwater protection policy is included in Appendix 2.

Groundwater Classification System

The TGPC and its member agencies recognize that groundwater classification is an important tool to be used in the implementation of the state's groundwater protection policy. Through classification, the groundwaters in the state can be categorized and protection or restoration measures can then be specified by member agencies according to the quality and present or potential use of the groundwater.

The TGPC has developed a Groundwater Classification System for use by state agencies. Four groundwater classes are defined based on quality as determined by total dissolved solids (TDS) content. The names and concentration ranges are based on traditional nomenclature associated with each class. Fresh groundwater is classified as having a TDS concentration range from zero to 1,000 milligrams per liter (mg/L); slightly saline groundwater, a TDS concentration range from 1,000 to 3,000 mg/L; moderately saline groundwater, a TDS concentration range from 3,000 to 10,000 mg/L; and very saline groundwater to brine, a TDS concentration greater than 10,000 mg/L. Quality also determines usability; however, it is implicit in the classification that a water-bearing zone must be able to produce sufficient quantities of water to meet its intended use. The Groundwater Classification System adopted by the TGPC is given in Appendix 3.

The Groundwater Classification System is applicable to all groundwaters in the state. In assigning a classification, the member agencies attempt to use the natural quality of the groundwater that is unaffected by discharges of pollutants from human activities. All usable and potentially usable groundwaters are subject to the same protection provided by the state's groundwater protection policy. Starting with the nondegradation goal, protection or restoration measures can be varied according to the response level set by the classification so long as the following conditions are met:

- ▶ Current groundwater uses are not impaired;
- ▶ Potential groundwater uses are not impaired;
- ▶ A public health hazard is not created; and
- ▶ The quality of groundwater is restored if feasible.

In determining protection or restoration measures, an agency would consider all present or potential beneficial uses of groundwater of a given quality. Generally, drinking water for human consumption would require the highest degree of groundwater protection or restoration. Protection for this use will also be protective of all other current or potential uses in almost all circumstances. These considerations facilitated defining two response levels for purposes of assigning protection or restoration measures that are commensurate with the potential to impact human health and the environment.

- ▶ Level I response for the fresh, slightly saline and moderately saline classes should be based on the current or potential use as a human drinking water supply.
- ▶ Level II response for the very saline to brine class should be based on indirect exposure (i.e., by means other than drinking) or no human consumption.

In specifying a protection or restoration measure, member agencies should apply best professional judgement on a case-by-case basis. Evaluations to be made include, but are not limited to, such factors as productivity, the availability of alternate sources of water, background concentrations of naturally occurring constituents, the effects of constituents on usability, traditional and potential beneficial uses of the water, economic and technical feasibility of treatment, and projected needs for and types of impacts on these groundwaters.

The classification system is intended to be implemented by member agencies as an integral part of their groundwater protection programs. In addition to its response-setting function, the classification system fosters consistency among the various programs.

TNRCC Risk-Based Cleanup Levels

The state's policy on groundwater contamination provides that water quality be restored if feasible (Appendix 2). The determination of feasibility examines the adequacy of remediation or groundwater cleanup technologies, and the economic costs of remediating contaminated groundwater to its original condition. Technical feasibility issues include the ability to completely withdraw the affected groundwater and the ability to remove or treat all contaminants to background concentrations. Economic feasibilities include the high cost of sophisticated treatment technologies and the long time periods required to retrieve the affected groundwater for treatment. In many cases contaminated groundwater cannot be restored to its original quality, and significant costs are incurred at many sites in the recovery and treatment of groundwater. It may not be technically possible or cost-effective in all cases to clean groundwater to its original quality.

Recognizing this situation, the state's policy requires that groundwater be kept reasonably free of contaminants that would interfere with present uses or impair future uses of groundwater. In response, the TNRCC has developed an approach which focuses on protection of groundwater for high quality uses, including human health, and which addresses the cost of available remediation technologies. The TNRCC, which has primary jurisdiction for the regulatory protection of groundwater, is implementing a risk-based approach in setting cleanup levels that is based on sound science, flexibility, and common sense.

This risk-based approach takes into consideration the actual or reasonable potential for public and environmental exposure to contaminants in the determination of the timing, type, and degree of site remediation. Risk assessment is the process used to quantify the potential adverse effects to human health due to exposure to chemicals. A risk assessment process was first proposed by the National Academy of Science in the 1983 publication: *Risk Assessment in the Federal Government: Managing the Process*. The basic process proposed by the National Academy of Science is the foundation for most published risk assessment guidance documents developed by state and federal regulatory agencies.

The risk assessment process consists of four steps: hazard identification, dose-response assessment, exposure assessment, and risk characterization. The objective of hazard identification is to determine whether the available chemical-specific scientific data describe a causal relationship between exposure to the chemical and adverse human health effects. The dose-response assessment quantifies the relationship between the dose (amount of chemical that the organism is exposed to) and the response (adverse health effects). The objective of the exposure assessment is to analyze site-specific information to estimate the most likely dose to potential human receptors. The risk characterization uses information from the previous three steps to estimate adverse human health effects. The risk characterization answers the question "How much risk does the situation pose?" This is followed by the risk management step which answers the question "What should be done with the risk that has been quantified?"

Depending on the level of the risk and the current regulatory policies, risk management may involve no-action, engineering solutions such as soil and groundwater remediation, or institutional controls such as deed restrictions or limiting access to the site. Thus, risk-based decision-making can be protective of human health and the environment, and offers a scientifically sound and administratively effective way to

respond to the pressures for timely action at large numbers of sites and the efficient use of both public and private resources. The TNRCC's Office of Permitting, Remediation and Registration has incorporated risk-based corrective action into its rules and policies but has made many of the risk management policy decisions up front to streamline and add consistency to the process.

The Groundwater Classification System has been used as a basis for rules of the Waste Permits and the Remediation Divisions of the Office for closures and remediations of hazardous and non-hazardous waste sites and areas of contamination. The rules, known informally as the Texas Risk Reduction Program (TRRP), were promulgated in Title 30, Texas Administrative Code, Chapter 350 with an effective date of September 23, 1999. On May 1, 2000, TRRP became mandatory for all remediation activities except petroleum storage tanks. However, persons could choose to apply TRRP to affected property any time after promulgation.

The new rule regulates the cleanup and management of hazardous wastes and substances, referred to as chemicals of concern (COCs), which are released into the environment and on the closure of waste management facility components (e.g., tanks, container storage areas, surface impoundments).

The TRRP also applies to sites that are regulated under any of these programs:

- State Superfund Program,
- Industrial Solid Waste and Municipal Hazardous Waste Program,
- Voluntary Cleanup Program,
- Underground Injection Control Program,
- Wastewater Treatment Program,
- Some landfills regulated by the Municipal Solid Waste Program.
- Beginning September 1, 2003, the Petroleum Storage Tank Program.

This new rule was established for the following reasons:

- To keep pace with the advancement in the science of setting environmental cleanup levels.
- To implement new regulatory flexibility to encourage people to voluntarily address environmental problems.
- To clarify and further develop provisions that were contained within the former rules.
- To create one set of rules that can be universally applied to environmental releases covered under the different TNRCC remediation programs.

The TRRP sets out new requirements for how to determine if releases or closures pose unacceptable risk. If they do, the rule defines requirements for what must be done to reduce the risk, prevent pollution, or protect natural resources. Some of the former requirements of the previous rule, the Texas Risk Reduction Rules have been modified. Specifically, the new rule:

- sets up a new land use and groundwater classification system;
- modifies the method by which cleanup levels are set;
- modifies the assessment requirements; and
- provides more clarity for when controls may be allowed in lieu of cleanup.

The rule defines the requirements for assessing the extent of the environmental problem, establishing human-health and environmentally protective concentration levels (PCLs), and cleaning up or controlling the environmental problem. The rule also addresses applicability, grandfathering matters, and report filing requirements. Complying with the TRRP rule involves four key steps:

- Determination of applicability
- Assessment of affected property
- Establishment of protective concentration levels (PCLs)

· Selection/implementation of remedy standards

The rule provides two remediation options to address COCs that exceed protective concentration levels: Remedy Standard A and Remedy Standard B. These rule requirements appear in 30 TAC §§350.31-350.33 and §350.37.

· Remedy Standard A is a cleanup option. A person may initiate or “self-implement” Remedy Standard A without seeking prior approval from the TNRCC. However, you must submit a Self Implementation Notice to the TNRCC 10 calendar days before the actual cleanup begins.

· Remedy Standard B provides the option to control and manage the COCs instead of cleaning them up. Under Remedy Standard B, the COCs must be controlled and managed such that their extent does not spread in an unauthorized manner and so that no one will be exposed to COCs at a level above the PCL. If Remedy Standard B is used, then long term monitoring will most likely be required, financial assurance may be required, and institutional controls (deed notices and restrictive covenants) must typically be filed in the county deed records. Remedy Standard B cannot be self-implemented. A Response Action Plan must be submitted to and approved by the TNRCC before a person can use Remedy Standard B.

The Groundwater Classification System has also been incorporated into the regulations and the guidance document of the Petroleum Storage Tank Program in the Remediation Division of the TNRCC. The regulations and guidance are used for establishing target cleanup goals for site closure and remediation of leaking aboveground and underground storage tank sites. On September 1, 2003, the TRRP rules will begin to apply. Until then, the rules, effective as of November 8, 1995, in Title 30, Texas Administrative Code, Chapter 334, Subchapter G (Target Concentration Criteria) will apply. Rule guidance, *Risk-Based Corrective Action for Leaking Storage Tank Sites*, was published in January 1994 (TNRCC Regulatory Guidance RG-36). The rules and guidance specify two risk-based plans, or levels of cleanup, for contaminated media including groundwater.

Plan A and Plan B allow consideration of the potential use of groundwater as a human drinking water resource based on TDS concentration and production potential. However, in contrast to the risk reduction rules, heavily weighted factors in determining target cleanup goals are the traditional demonstrated beneficial use of the affected water-bearing zone and the actual TDS of the groundwater when less than 10,000 milligrams per liter (mg/L). Cleanup levels are initially based on human health criteria or promulgated drinking water standards for groundwater with a background TDS concentration less than 10,000 mg/L, consistent with the classification. Other considerations specified in the guidance can adjust these levels, taking into account proximity to water wells and other receptors, ecological impacts, or ingestion rates reflecting residential or industrial exposure. For example, the point of exposure where groundwater would be pumped from a well is set at the source area for Plan A, but can be varied for Plan B. Plan B utilizes an alternate concentration limit determined by site-specific considerations. In all cases, phase-separated liquids such as gasoline must be removed or decontaminated to the extent practicable and effects of contaminant migration to surface water or other drinkable groundwater resources must be evaluated. If the salinity of the groundwater exceeds the TDS threshold, cleanup levels are based on criteria other than human health protection.

The adoption of the original Texas Risk Reduction Rules in 1993, the PST risk-based rules in 1995 and the revised rules for the Texas Risk Reduction Program in 1999 substantiate the TNRCC’s philosophy that risk-based cleanups are an acceptable remedial response to affected environmental media.

Risk-based corrective action ensures protection of human health and the environment while making response actions more economically feasible than complete, or background, cleanups.

Groundwater Contamination

The definition of groundwater contamination adopted by the TGPC (Title 31, Texas Administrative Code, §601.3) for use in this report is given in Appendix 4, Texas Groundwater Protection Committee Rules, and is paraphrased as follows:

Groundwater Contamination - The detrimental alteration of the naturally occurring physical, thermal, chemical, or biological quality of groundwater. Further, groundwater contamination, for purposes of inclusion of cases in the public files and the joint groundwater monitoring and contamination report, shall be limited to contamination reasonably suspected of having been caused by activities of entities under the jurisdiction of the agencies identified in the Texas Water Code §26.406, TGPC rules, and subsequent legislative amendments. Reported contamination cases are generally limited to those affecting usable quality groundwater (less than 10,000 milligrams per liter of dissolved solids).

The first sentence of the definition is based upon the definition of pollution given in §26.001 of the Texas Water Code, and suggests that in identifying contamination, the quality of groundwater must be altered detrimentally. The definition implies that a comparison can be made between known background or natural water-quality conditions and a sampling event which indicates the presence of a contaminant not occurring naturally, or a naturally occurring constituent in amounts or a concentration greater than its naturally occurring concentration. The definition then limits the scope of contamination to activities of entities under the jurisdiction of the agencies participating in the preparation of this report. This limitation excludes naturally occurring saline or highly mineralized water and the intrusion of these waters into usable quality groundwater resources. The contamination cases identified in this report are primarily those where contaminants have been discharged to the surface, to the shallow subsurface, or directly to groundwater from activities such as the storage, processing, transport, or disposal of products or waste materials.

Texas Water Code, §26.406, requires the listing and description of documented cases of groundwater contamination reasonably suspected of having been caused by activities under the jurisdiction of state agencies with groundwater protection programs. While the definition of groundwater contamination is broadly interpreted to encompass a large universe of identified cases, the documentation of groundwater contamination should be considered more carefully in order to assure accuracy and fairness in reporting impacts to groundwater resources. Documentation of contamination requires an evaluation of the significance of the data, the reliability of the data, and proper interpretation of the data.

Information and analyses of groundwater conditions should be representative of the actual conditions at the site. The data must be adequate to justify conclusions or further actions with regard to documenting contamination. Conditions which should be considered include whether a well is completed in more than one aquifer, whether a contaminant is present in the aquifer, or whether a contaminant has been introduced into the well from the surface. These factors are regarded as necessary and are incorporated into the design of monitoring programs and sampling procedures for each regulatory program. These factors are also important for ambient groundwater monitoring program design.

Groundwater information, especially analytical data, must be of reliable quality. A groundwater sample is subject to inadvertent alteration at many points from its removal at the well to its final laboratory analysis. It is important that reliable, verifiable procedures be used for sampling, handling, and laboratory analysis. Verification of analytical results is often desirable before concluding that contamination has occurred. Verification procedures include resampling and splitting samples with other entities for comparison of analytical results.

Proper interpretation of information and analytical data is essential to the goal of documenting groundwater contamination. Comparison of sampling results to known background water quality is often necessary to determine if contamination has occurred. Some compounds, such as refined gasoline or synthetic organic compounds, are not naturally occurring and their presence in detrimental amounts constitutes contamination. Other constituents such as sodium, chloride, and nitrate are naturally occurring and a comparison to known background water quality is necessary to determine whether contamination has occurred.

As noted earlier, the occurrence of highly mineralized groundwater or the reporting of significant concentrations of dissolved solids and certain other naturally occurring constituents from groundwater monitoring programs does not, of itself, constitute groundwater contamination. Many aquifers contain water categorized as slightly saline to very saline, ranging from 1,000 milligrams per liter (mg/L) of dissolved solids to 10,000 mg/L and greater. Mineralized waters are the result of natural hydrogeologic processes involving restricted circulation, chemical reactivity, and residence time. These conditions exist in many areas of the state and wells producing poor quality waters are common.

Notification of Groundwater Contamination

Water-quality monitoring and reporting requirements addressing unauthorized discharges are generally described in rules specific to the activity being regulated. The reporting requirements are also generally program specific. Program-specific groundwater monitoring requirements are discussed further under each of the agency or program headings in the section entitled Groundwater Protection Program Descriptions.

Unauthorized discharges to water in the state, including groundwater, from regulated activities under the TNRCC's jurisdiction are prohibited (Texas Water Code, §26.121). Numerous state and federal laws either require monitoring of groundwater quality and notification to regulatory entities when such monitoring indicates an unauthorized discharge has impacted groundwater or, direct the TNRCC to adopt requirements for monitoring and notification.

Texas Water Code, §5.103 provides the TNRCC with the authority to adopt any regulation necessary to carry out its powers and duties under the Texas Water Code and other laws of the state. In addition, §26.042 of the Texas Water Code authorizes the TNRCC to prescribe reasonable requirements for regulated activities which manage waste discharges to monitor and report on waste collection, treatment, and disposal activities. Such regulatory activities are required by rule, permit, or order issued by the TNRCC. When significant water-quality management benefits will result or water-quality management needs justify, the TNRCC may also prescribe reasonable requirements to monitor and report on the quality of any water in the state which the TNRCC has reason to believe may be adversely affected by waste discharges.

Reporting Unauthorized Discharges and Spills

The TNRCC is the state's lead response agency for all hazardous substance discharges or spills, discharges or spills of other substances, and certain inland oil discharges or spills which may cause pollution. This authority is derived from §26.039 and §§26.261 through 26.268 of the Texas Water Code (Texas Hazardous Substances Spill Prevention and Control Act). Pursuant to §26.039 (b), whenever an accidental discharge or spill occurs at or from any activity or facility which causes or may cause pollution, the individual operating, in charge of, or responsible for the activity or facility shall notify the TNRCC as soon as possible and not later than 24 hours after the occurrence. Section 26.039 (a) defines an accidental discharge as an act or omission through which waste or other substances are inadvertently discharged into water in the state. It further defines a spill as an act or omission in which waste or other substances are deposited where, unless controlled or removed, they will drain, seep, run, or otherwise enter water in the state.

The TNRCC has adopted Spill Prevention and Control Rules. A reportable discharge or spill is an unauthorized accidental discharge or spill of oil, petroleum product, used oil, hazardous waste, industrial solid waste, or other substances into the environment in a quantity equal to or greater than a reportable quantity as defined in the rules. Upon the determination that a reportable discharge or spill has occurred, the responsible person must notify the TNRCC as soon as possible but no later than 24 hours after its discovery. A summarization of the TNRCC's Spill Prevention and Control Rules is given in Appendix 5.

The Railroad Commission of Texas (RCT) is generally the response agency for discharges or spills from activities associated with the exploration, development, or production, including storage or transportation, of oil, gas, and geothermal resources (Texas Natural Resources Code, §§85.042, 91.101, and 91.601). Discharges or spills from brine mining or surface mining are also under the jurisdiction of the RCT.

In general, the RCT has jurisdiction over discharges or spills associated with the transportation of crude oil prior to refining of the oil and of natural gas prior to its use in a manufacturing process or as a residential or industrial fuel. As a result, discharges or spills from crude oil or natural gas pipelines are under the jurisdiction of the RCT. However, discharges or spills from pipelines transporting refined products such as gasoline, diesel, or other fuel oils fall under the regulatory jurisdiction of the TNRCC, and the Spill Prevention and Control Rules should be followed. As specified under the *State of Texas Oil and Hazardous Substances Spill Contingency Plan*, the TNRCC serves as the lead agency in directing and approving the response for the discharge or spill of a harmful quantity of crude oil (defined as five or more barrels discharged or spilled on the ground or any quantity discharged or spilled into water) during highway or rail transportation.

Reporting Historic Contamination

The TNRCC's notification requirements under the Spill Prevention and Control Rules are not applicable to cases of historic contamination. Historical contamination is not considered attributable to any presently occurring or known discharge or spill incident. Based upon a number of inquiries and requests, the TNRCC believes there is a need to document the location and nature of historical contamination discovered during routine site assessments and any other investigation that documents contamination on land or to water (including groundwater). The TNRCC wishes to maintain a clear distinction and prevent duplication of effort between addressing ongoing discharges or spills requiring immediate response and

cleanup to remove or prevent contamination from entering surface or groundwaters, and addressing reports of historical contamination that are not an immediate threat to surface or groundwaters.

It is recommended that the person or entity discovering historical contamination submit written notification to the appropriate TNRCC Regional Manager (Appendix 6) and the Emergency Response Manager (at MC-142, P.O. Box 13087, Austin, Texas 78711-3087) within 10 working days of discovery. Discovery of historical contamination can occur either through observation or through receipt of analytical sampling data. It is suggested notification include the address and exact location of historical contamination, the date and method of discovery, the nature of the historical contamination, an estimate of the extent of contamination, possible sources if any can be determined, the current property owner and/or operator of the site of the contamination and any other appropriate information. In the determination that the discovery of historical contamination indicates the presence of imminent and substantial endangerment, the appropriate TNRCC Regional Manager (Appendix 6) and the Emergency Response Center (at 512/463-7727) should be contacted within one hour.

Public Information

The purpose of this document is to compile and make available to the public an annual report which provides the status of groundwater monitoring associated with the activities regulated by the contributing state agencies. The report further provides an annual status of documented groundwater contamination, including new cases and previous cases still undergoing enforcement actions, reasonably suspected of having been caused by activities regulated by the state agencies. Tables 1 through 3 provide a summarized tabulation of all groundwater contamination cases documented during 1998. Limited information pertaining to specific contamination cases listed in this report may be available by contacting appropriate agency personnel as listed in Appendix 7.

Each agency, or in some cases, individual programs within an agency, may be required by law, rule, or policy to provide notification of groundwater contamination once it has been confirmed through groundwater studies or validation of analyses. A program may require that a notice be provided to identified groups which may include local officials and health officers; public water suppliers; water well drillers; complainants; and/or affected or potentially affected parties. Such requirements are commonly based on the need to minimize potential adverse impacts to public health.

Regulatory Notification to Local Officials

Section 5.236 of the Texas Water Code requires the TNRCC to provide notice to local officials regarding groundwater contamination which may affect drinking water supplies in their area. Notification is provided to county judges and county health entities to supply information on groundwater impacts to drinking water supplies within the county. Typically, these cases are identified in the report only during the year the case was reported as new.

The identified cases requiring notification under §5.236 are indicated in the field "SECTION 5.236" in the TNRCC's groundwater contamination case table (Table 1). There are thirteen §5.236 cases listed in this report. In previous reports prepared by the TGPC, a total of 656 §5.236 cases have been identified (listed as HB 938 cases prior to 1995); 20 in 1997, 16 in 1996, 15 in 1995, 42 in 1994, 15 in 1993, 41 in

1992, and 507 in 1991. The large number of §5.236 cases listed in the 1991 report included all such cases identified up to March 31, 1992.

State Agencies' Files

Texas Water Code, §26.406 requires that the state agencies identified as having groundwater protection responsibilities maintain a public file of all documented cases of groundwater contamination. Each state agency has its own location and specific procedures for maintenance and accessibility of information related to groundwater contamination cases. Each regulatory program within an agency may have a unique system for maintenance and identification of information related to contamination cases. Information on agency files for each program with groundwater contamination cases tabulated within this report are provided in Appendix 8 (Agency Central Records Locations). This information is a matter of public record and is available for public review by arrangement with each agency. In some situations, the availability of information for certain enforcement actions may be limited or subject to specific access procedures. In addition, agency district and regional office locations are given in Appendix 6 and agency and district contacts are listed in Appendix 7.

Other Reports and Publications

There are numerous water-agency publications which address groundwater contamination in the state. These publications provide a different focus or perspective on groundwater quality conditions and present information not contained within this report. Other publications provide information on statewide groundwater protection efforts and specific protection programs. Brief descriptions of several of these publications are provided in Appendix 9.

There are nine predecessors to this *Joint Groundwater Monitoring and Contamination Report*. These reports, which cover calendar years 1989 through 1997, were produced annually by the TGPC and published by the TNRCC (and its predecessor agency, the Texas Water Commission). These reports provide a background on the evolution of the state's groundwater protection programs. The reports may also provide insight to historical cases of contamination (cases which are no longer listed).

The *State of Texas Water Quality Inventory - 13th Edition* (TNRCC, 1996) describes the conditions of the state's surface and groundwater quality. The state's groundwater protection program is described and the major documented and potential sources of groundwater contamination are identified.

The *Annotated Bibliography of Texas Water Resources Reports of the Texas Water Development Board and the United States Geological Survey through August 1974* (TWDB, 1976) lists, with a brief summary, state and federal agency water-related publications. A large number of these publications address historic groundwater contamination investigations.

The publication *Water for Texas: Today and Tomorrow. A Consensus-Based Update to the State Water Plan* (TWDB, 1997) presents statewide water planning information, issues, and goals. This coordinated effort between the TWDB, the TNRCC, and the Texas Parks and Wildlife Department has provided a clear perspective of the state's long-term water needs.

USER'S GUIDE

The remaining portion of the report is divided into two sections. The first section, Groundwater Protection Program Descriptions, provides a narrative, program-specific overview for each contributing agency or organization. The second section, Groundwater Contamination Case Descriptions, contains a tabular listing of individual contamination cases which were documented for calendar year 1998. Appendices are included at the end of the report, providing more detailed information supporting or supplementing the main body of the report.

Groundwater Protection Program Descriptions. In this section, the specific regulatory programs of each agency are described in terms of the activity or activities regulated, the standards and approvals required, monitoring of regulated entities' compliance with the conditions of approval, monitoring of groundwater to detect problems, and actions required if groundwater contamination is discovered at a site or facility.

The status of each program's required groundwater monitoring is described and includes comments on quality assurance policies and procedures and the number of facilities that are required to perform monitoring. The status of groundwater contamination is described, and the information contained in the case description table for each agency is summarized. Finally, special notes or comments specific to each program may be included for additional clarification.

Groundwater Contamination Case Descriptions. This section contains the individual groundwater contamination case descriptions for each contributing agency with regulatory groundwater protection authority. Each agency's table lists contamination cases by county and contains eight fields (columns) of data specific to each case.

Rules and Definitions Related to Report Compilation

Texas Water Code, §26.406, authorized the TGPC to adopt rules defining the conditions that constitute groundwater contamination for the purpose of inclusion of cases in its annual monitoring and contamination report (Appendix 4). The TGPC adopted rules (Title 31, Texas Administrative Code, §§601.1 through 601.5) on March 5, 1991, defining certain terms and conditions that constitute groundwater contamination for the purpose of the report. The TGPC adopted revised rules with minor clarifying amendments on August 13, 1998, which became effective September 13, 1998.

In the rules groundwater, groundwater contamination and enforcement action are defined in broad terms so that the varying jurisdictional abilities and programs of the contributing agencies could be compiled in similar formats and compared. Broad definitions also enable the report to include the largest possible universe of documented contamination from man-induced activities.

- ▶ Groundwater is defined as water existing below the land surface in a zone of saturation, that is, the water which completely fills the interconnected pore spaces of the rock or sediment.
- ▶ Groundwater contamination is defined as any detrimental alteration of the naturally occurring quality of groundwater. It is limited, however, to contamination suspected of being associated with activities under the jurisdiction of the contributing agencies and affecting usable quality groundwater.

- ▶ Enforcement action is defined very broadly to include any action of an agency which accomplishes or requires the identification, documentation, monitoring, assessment, or remediation of groundwater contamination.

Using the Contamination Case Description Tables

Groundwater contamination case descriptions are presented in a tabular format for contributing agencies with enforcement authority over current groundwater contamination cases. The regulatory protection of groundwater is primarily the responsibility of the TNRCC. Certain activities requiring the regulatory protection of groundwater are under the jurisdiction of the Railroad Commission of Texas, the Texas Department of Agriculture, and the Texas State Soil and Water Conservation Board. The Texas Alliance of Groundwater Districts has no regulatory or enforcement authority as an organization, but individual groundwater conservation districts may have limited authority for action with regard to groundwater contamination.

Groundwater contamination case descriptions for the TNRCC, Railroad Commission of Texas, and member districts of the Texas Alliance of Groundwater Districts are listed in Table 1 through Table 3, respectively. No contamination cases were reported or under enforcement by the Texas State Soil and Water Conservation Board or by the Texas Department of Agriculture in 1999.

Locating Specific Cases

The first page of each agency's table contains a legend of the column headings and a brief description of each heading. The legend describes attributes that may be unique to that particular table; however, some of the heading descriptions repeat the field definitions given in this section. The contamination cases are grouped according to the county in which the contamination site is located, with a secondary grouping according to division or specific regulatory program within an agency.

To find a specific contamination case, locate the county of interest in the far left portion of the table. For that agency, all documented contamination cases for that county are listed under the respective division or regulatory program heading which has jurisdiction over that case. Under each division heading, contamination case descriptions are listed in alphabetical order according to file names. Check each division or regulatory program heading for the desired contamination case description. Also, check the other agency tables for the desired contamination case descriptions for the county of interest. A location reference is provided in the tables under the field heading *LOCATION* and can be used to locate a specific case if the file name is unknown.

Figure 3. Contamination Case Descriptions/Data Fields

Data Field Name	Data Field Description
New Cases	An asterisk denotes each case that was not listed in the previous year's report.
File Name	Consists of: company names, cities, persons, or other entities considered potentially responsible parties or otherwise associated with the case. File names may also consist of geographic location names or well numbers.
File Number	Identification number assigned to the case by the numbering system used by the agency or program with jurisdiction for the case. ¹
Location	Location references. Most location descriptions refer to cities and addresses, others are geographic locations using distances from known points.
Contamination Description	Consists of a listing of contaminants or general group of contaminants (such as "gasoline" or "creosote constituents"). Abbreviations, explained at the beginning of each table, may also be used.
Date	The earliest date of contamination confirmation at the site by the jurisdictional agency or program. More detail on the significance of this field is given at the beginning of each table if the date represents something other than the above definition.
Enforcement Status	A two-to-four character code representing the status of the case with respect to agency enforcement action and contamination site activity. ²
Data Quality	A code (up to 6 characters) describing the reliability of analytical data used by each regulatory agency to analyze the case. Addresses field and laboratory quality assurance procedures and data reliability and quality in determining conclusions for each case.
Section 5.236	Included in Table 1 (only) to distinguish cases subject to notification requirements under §5.236 of the Texas Water Code. A "Y" code identifies cases in which contamination has or may potentially affect a public drinking water supply. ³ The "Y" code appears only in the report for the year in which the case is listed as a new case (cases requiring such notification identified in previous reports are not duplicated in this report).

¹ File numbers can be used to access the files of the regulating agency to obtain data on each groundwater contamination case listed in Tables 1 through 3. Cases without file numbers may be accessed in the regulating agencies' files with the case file name.

² The regulatory agencies reporting the contamination cases have procedures and internal structures that differ from agency to agency. Definitions and descriptions for enforcement or activity status have been generalized to account for these differences. A more detailed explanation is given in the following section entitled Enforcement Status Matrix.

³ An entry in this field constitutes secondary notification from the TNRCC to local officials for cases reported since the publication of the previous report.

Data Fields

There are eight fields (columns) of data in the tables used to describe the groundwater contamination cases. The data fields are: *NEW CASES*, *FILE NAME*, *FILE NUMBER*, *LOCATION*, *CONTAMINATION DESCRIPTION*, *DATE*, *ENFORCEMENT STATUS*, and *DATA QUALITY*. In addition, the TNRCC table (Table 1) has an extra field *SECTION 5.236* to indicate cases which meet the criteria of Texas Water Code, §5.236. The data fields are described in Figure 3.

Enforcement Status Matrix

This report is required by §26.406 of the Texas Water Code to indicate the status of enforcement action for each case of groundwater contamination. For purposes of this report, enforcement action includes any agency action which accomplishes or requires the identification, documentation, monitoring, assessing, or remediation of groundwater contamination. However, the objectives of enforcement action and the means by which enforcement is conducted vary among the regulatory programs.

To describe only an agency's enforcement action presents a minimal observance of the regulatory undertaking. Enforcement is ineffective if required actions to address the assessment and mitigation of the contamination incidents are not carried out. Therefore, agency actions dealing with contamination incidents are also placed in context of the activities necessary to address the incidents. This comparison of the level of agency action and the status or level of contamination assessment and mitigation is presented in the enforcement status matrix (Figure 4).

The enforcement status matrix allows a one-to-one correspondence between an agency's response and the completion of the discrete phases in the progression of contamination investigation. The vertical (Y) axis of the matrix gives the level of agency response (enforcement status), and corresponds to the first number given in the *ENFORCEMENT STATUS* field in the table. The horizontal (X) axis gives the level or status of contamination site activity (activity status), and corresponds to the second number in the *ENFORCEMENT STATUS* field in the table.

Different circumstances at the same level of agency response or the same level of contamination site activity can be indicated using an alphabetical code associated with each of the two numerical codes. These codes (YA,XA), presenting the enforcement status, followed by the activity status, are tabulated for each contamination case listed in this report.

Once familiar with the matrix, a reader should be able to quickly discern the status of an incident and relate its progress in the respective regulatory program to all other incidents. The matrix can also summarize the status of all incidents by showing how many occur in each grid of the matrix. Each agency table is followed by an *Enforcement Status Summary*, which consists of an enforcement status matrix summarizing the number of cases in each gridspace. In addition, each table is accompanied by a statewide map showing the number of groundwater contamination cases, by county.

Figure 4. Enforcement Status Matrix

A Federal B State
A AG Office B Federal
A Permit B Order C Exec Action D Fed Referral
A Info Request B Plan Approval C Notice of Contamination D Referred
CONFIRMED- A Inspection B Data Review C Complaint D Referral
A Voluntary Compliance and Notification B Voluntary Entrance into Cleanup Program

STATE/FED FUNDS

COURT/FED ACTION

EXECUTIVE ACTION

STAFF ACTION

STAFF DISCOVERY

VOLUNTARY ACTION

E
N
F
O
R
C
E
M
E
N
T

S
T
A
T
U
S

5

4

3

2

1

0

0

1

2

3

4

5

6

ACTIVITY STATUS

No Activity

Contamination Confirmed

Investigation

Corrective Action Planning

Implement Action

Monitor Action

Action Completed

A Action B No Action	A Action B No Action
-------------------------	-------------------------

A Remediation B Source Removal C No Further Action Needed D Institutional Controls E Engineering Controls

Enforcement Status Codes

In general, regulatory programs are structured to achieve the desired degree of environmental protection and mitigation with the lowest possible level of agency oversight. Routine monitoring is an example of this type of oversight activity. When monitoring or other activities indicate that greater agency involvement is necessary to address a contamination case, the agency may take enforcement action. Enforcement status codes are described in Figure 5. The enforcement status codes are ordered to reflect the progression of enforcement actions available to most of the agencies.

Figure 5. Enforcement Status Matrix/Enforcement Status Codes

Code	Enforcement	Description
0	Voluntary Action	An entity addresses the contamination incident, without being compelled to do so by enforcement action, and either A) reports its actions to the agency, or B) enters into an agency's voluntary cleanup program.
1	Staff Discovery	The agency confirms identification of a contamination incident through its activities, such as: A) inspections, B) reviews of self-reported data, C) complaints received, or D) referrals received from other agencies.
2	Staff Action	The agency initiates an action to address a contamination incident, such as: A) an information request of the entity, B) approval of a work plan (e.g., assessment, corrective action, etc.), C) sending a notice of contamination to affected parties, or D) referring the incident to another agency with jurisdiction.
3	Executive Action	Action at the highest level of the agency, such as: A) issuing a permit with corrective action provisions; B) issuing an administrative order; C) other executive level action such as letter of approval or revocation, or conditional or final release of liability; or, D) referral to federal authorities such as U.S. EPA.
4	Court or Federal Agency Action	When other options fail or do not apply, an agency can: A) seek legal representation by the Texas Attorney General before the courts, or B) let federal agencies seek resolution according to federal laws or programs.
5	State or Federal Funds	The agency, by utilizing special federal (option A) or state (option B) funds, finances the cost of addressing contamination incidents. Examples are the federal and state "superfunds" for abandoned waste sites, and the state fund for plugging oil and gas wells.

Note: Enforcement action includes any agency action which accomplishes or requires the identification, documentation, monitoring, assessing, or remediation of groundwater contamination. The achievement of these objectives vary among the regulatory programs. Not all agencies or programs within an agency will follow all of this sequence: for example, the Superfund program of the TNRCC starts at Status Code 5.

Activity Status Codes

Once groundwater contamination has been confirmed, either the regulated entity or an agency will address the groundwater contamination incident. Confirmed incidents of contamination are generally addressed by following a prescribed sequence of actions until it is concluded that no further actions are necessary or required. Once contamination has been detected or is suspected, initial actions consist of validation of sampling results or quality assurance controls to confirm contamination has occurred and is man-induced. An investigation to study the extent, composition, and circumstances of the contamination follows the confirmation of contamination.

Additional actions may or may not be required based on the investigation findings. If the investigation finds that further actions are required, the planning of corrective action measures to address the contamination and source are initiated. Following the development of the corrective action plan, actions are taken to implement the plan and physically address the removal, mitigation or treatment of contamination and source. The effectiveness of the corrective action measures is generally monitored during and after the implementation of the plan. Ultimately, the corrective action measures are considered completed when the site has been remediated, the source has been removed, or when no further actions are required. The activity status codes are further described in Figure 6.

Figure 6. Enforcement Status Matrix/Activity Status Codes

Code	Activity	Description
0	No Activity	No actions have been conducted at the incident site.
1	Contamination Confirmed	Contamination is being verified through resampling or data quality validation, etc. Options are to: A) take action and investigate further if validated or required, or B) not take action based on confirmation findings.
2	Investigation	The incident is being studied to determine the extent, composition, and/or other properties and circumstances of the contamination. Additional action A) may or B) may not be required based on investigation findings.
3	Corrective Action Planning	A remedy (corrective action plan) for the contamination is being developed (based on the investigation findings). General examples include plans to: remove the source of contamination, remediate impacted groundwater, disinfect or replace wells, etc.
4	Implement Action	The planned remedy (corrective action plan) is being carried out. Actions to address the contamination are being conducted.
5	Monitor Action	The effectiveness of the remedy is being monitored. This can be a long- or short-term action and can be performed during and after implementation.
6	Action Completed	The remedy is considered complete when the desired result has been achieved. Options include: A) remediation efforts were completed (contaminants reduced to health based levels); B) the contaminant source was removed and the impact addressed; C) no further regulatory action is required; D) agency action final, however, contamination still exists under institutional controls (deed records noting contamination; use and exposure restrictions; requiring maintenance of engineering controls, etc.); or, E) agency action final, however, contamination still exists under required engineered controls.

GROUNDWATER PROTECTION PROGRAM DESCRIPTIONS

Texas Natural Resource Conservation Commission

The Texas Natural Resource Conservation Commission (TNRCC) conducts regulatory groundwater protection programs that focus on both the prevention of contamination and the identification, assessment, and remediation of existing problems. The TNRCC implements these programs through education, voluntary action assistance, permitting, and enforcement. As the state lead agency for water quality protection, the TNRCC administers both state and federally mandated programs. Federal programs administered by the TNRCC include the Resource Conservation and Recovery Act (RCRA); the Comprehensive Environmental Response, Compensation and Liability Act (CERCLA); the Clean Water Act (CWA); the Safe Drinking Water Act (SDWA); and the development of state management plans for prevention of pesticide contamination of groundwater under the Federal Insecticide, Fungicide, and Rodenticide Act (FIFRA).

The Waste Permits Division, Office of Permitting, Remediation and Registration (OPRR), is responsible for permitting facilities that store, process, and/or dispose of hazardous and nonhazardous industrial waste, and municipal solid waste. The Remediation Division, OPRR, is responsible for overseeing the investigation and cleanup of hazardous waste and pollutants released into the environment, including the regulatory programs governing petroleum storage tanks (PSTs), hazardous and nonhazardous industrial waste sites, voluntary cleanups, innocent owner/operator certification, state brownfields initiatives, and Superfund activities. The Registration and Evaluation Division, OPRR, is responsible for collecting and processing waste management data at both the state and national levels.

The Water Permits and Resource Management Division, OPRR, is responsible for the implementation of surface water quality management programs, the development and implementation of water quality standards, and permitting activities related to concentrated animal feeding operations and municipal and industrial wastewater treatment. The Division, is also responsible for monitoring public water systems for compliance with state drinking water standards and conducting the Source Water Protection Program.

Technical Analysis Division, Office of Environmental Planning, Analysis and Assessment (OEPAA), is responsible for providing technical support to promote effective and coordinated management of water resources in the state.

Within the Office of Compliance and Enforcement (OCE), the Field Operations Division is responsible for the field investigation of contamination complaints and the inspection of permitted and non-permitted facilities. In addition, primary responsibility for the Edwards Aquifer Protection program is in this division. The Compliance Support Division, OCE, is responsible for professional licensing and the on-site wastewater program. The Enforcement Division, OCE, is responsible for ensuring that groundwater resources are protected during enforcement activities related to municipal solid waste, hazardous, and nonhazardous waste, petroleum storage tanks, agricultural and watershed management, water utilities, and public water supply programs.

Waste Permits Division

The Waste Permits Division consists of three sections: Municipal Solid Waste, Industrial and Hazardous Waste, and Underground Injection Control (UIC) and Radioactive Waste.

Municipal Solid Waste Permits Section.

Program Description. The Municipal Solid Waste (MSW) Permits Section of the Office of Permitting, Remediation and Registration (OPRR), regulates the collection, handling, storage, processing, and disposal of municipal solid waste in Texas under the authority of the Texas Health and Safety Code (Texas Solid Waste Disposal Act), as amended (30 TAC Chapter 330), and under federal authority of the Resource Conservation and Recovery Act (RCRA), Subtitle D, as amended (40 CFR Parts 257 and 258). The MSW Permits Section, Permit Team I audits all activities related to the protection of groundwater from deterioration by municipal solid waste landfill (MSWLF) operations. The MSW Permits Section also coordinates and reviews corrective and remedial activities to address groundwater contamination. The Office of Compliance and Enforcement (OCE) is responsible for enforcement orders related to groundwater contamination.

On October 9, 1991, new federal regulations under RCRA, Subtitle D promulgated revisions to the *Criteria for Classification of Solid Waste Disposal Facilities* set forth in 40 CFR Part 257. The new rules added 40 CFR Part 258 which established minimum federal criteria for MSWLFs, including location restrictions, facility design and operating criteria, groundwater monitoring requirements, corrective/remedial action requirements, financial assurance requirements, and closure and post-closure care requirements. The rules established different requirements for existing and new units (for example, existing units are not required to remove waste in order to install liners). In addition, the final rule amended Part 257 by making conforming changes to be consistent with the new Part 258.

In accordance with 40 CFR §258.1 and 30 TAC §330.3 (relating to Applicability), all new federal regulations apply to owners and operators of facilities with capacities greater than 100 tons per day (TPD) that received waste on or after October 9, 1993, or those with capacities equal or less than 100 TPD that received waste on or after April 9, 1994. Owners and operators of facilities that stopped receiving waste prior to October 9, 1991, are exempt from the new regulations. Facilities that stopped receiving waste between October 9, 1991, and October 9, 1993, are exempt from all parts of the new regulations except those pertaining to final cover requirements.

On February 1, 1998, the industrial non-hazardous waste program was transferred to the MSW Permits Section. The MSW program acquired two new facilities under this program. All groundwater monitoring requirements for industrial non-hazardous waste landfills are overseen by the MSW Permits Section.

Status of the Groundwater Monitoring Program. Prior to the Subtitle D regulations, most major municipal solid waste landfills were required by permit to install groundwater monitor wells. Some landfills that were not initially required to have monitor wells, later installed them as a result of potential groundwater contamination, on site conditions, and other factors. Under the new RCRA, Subtitle D rules that went into effect October 9, 1993, MSWLFs that receive more than 20 tons of household waste per day (Type I) are required to have groundwater monitoring systems and monitor groundwater quality in accordance with 40 CFR §258.50(a) and 30 TAC §330.230(a). Also, under state rules some construction and demolition MSWLFs (Type IV) are required to conduct groundwater monitoring but are exempt from conducting statistical evaluation of the groundwater monitoring data. Of the approximately 233

MSWLFs in the regulatory program, 168 have groundwater monitoring systems with an estimated total of 1560 monitor wells as of December 31, 1999. There are approximately 111 transfer stations and 60 arid exempt landfills in Texas which are not subject to groundwater monitoring requirements. In addition, three Type I MSWLFs have been granted suspensions from groundwater monitoring requirements in accordance with Subtitle D regulations (30 TAC §330.230(b)).

MSW rules that were in effect prior to the new Subtitle D regulations required that background groundwater samples be taken from each new monitor well during each calendar quarter for a period of one year, and that each sample be analyzed for 29 chemical parameters. Subsequent samples were taken quarterly, semi-annually, or annually, as required in each facility's permit or by the MSW staff, and were analyzed for an abbreviated set of parameters. Sites that closed prior to the October 9, 1993, or April 9, 1994, deadlines are presently following these requirements during their post-closure care maintenance periods.

In accordance with federal rules (40 CFR §258.50(c)) and State rules (30 TAC §330.230(c)), groundwater monitoring requirements were phased in for active landfills based on proximity to the nearest drinking water intake (e.g. any surface water intake, domestic well, public water supply well, utilized for human consumption). These requirements include the following: a thorough groundwater characterization study; an approved certification of the facility's groundwater monitoring system design and installation; an approved Groundwater Sampling and Analysis Plan (GWSAP); a modified and expanded list of analytical parameters including 47 volatile organic compounds; at least four background sampling events (depending on the statistical method(s) utilized); a semiannual sampling schedule during detection monitoring; and, statistical analysis of groundwater analytical data. An annual sampling schedule may be allowed if approved by the executive director.

Prior to the Subtitle D regulations, when groundwater analyses indicated a departure from background or historical levels, or if there was any evidence of contamination such as leachate seeps, increasing trends in inorganic constituents and/or total organic carbon, the MSW staff required re-sampling of existing monitor wells, often including additional constituents. If further sampling and investigation indicated probable contamination, the permittee was required to initiate a remedial investigation, potentially leading to corrective action and/or remediation.

Under federal (40 CFR Part 258 Subpart E) and State (30 TAC Chapter 330, Subchapter I) rules, MSWLFs conduct background monitoring as prescribed in an approved GWSAP. Upon completion of background sampling, MSWLFs are required to conduct detection monitoring sampling, and statistical analysis of the groundwater analytical data at each detection monitoring event. If statistical analysis indicates that a statistically significant change (SSC) in constituent concentrations from background concentrations has occurred, the site must notify the TNRCC of the SSC (30 TAC §330.234(d)). The facility may demonstrate within 90 days of the notification of the SSC that the exceedance is due to a source other than the landfill or to an error in sampling, analysis, statistical evaluation, or natural variation in groundwater quality (30 TAC §330.234(d)(2)). If the demonstration is not satisfactory, MSWLFs become subject to the requirements of assessment monitoring, which includes analysis for an expanded list of constituents. If one or more assessment monitoring constituents are detected at statistically significant levels above established groundwater protection standards [which may be maximum contaminant levels (MCLs), background concentrations, or health-based concentrations] MSWLFs must initiate an assessment of corrective measures, characterize the nature and extent of the release, and notify local government officials (30 TAC §330.235(g)). At this time, the facility will be added to the list of MSWLFs with confirmed groundwater contamination. After the assessment of corrective measures (30 TAC §330.236) and prior to the selection of the remedy, the permittee is

required to conduct a public meeting to discuss the results of the assessment of corrective measures with affected and interested parties (30 TAC §330.236(d)). This, in turn leads to the selection of the remedy (30 TAC §330.237) and the implementation of a corrective action/remedial action (30 TAC §330.238)

Status of Groundwater Contamination. Approximately 3,635 groundwater samples were collected from all the MSW groundwater monitor wells sampled in 1999. Groundwater contamination has been confirmed at 23 MSWLF sites listed by county in Table 1 under the heading "MSW." Contamination has been found in approximately 147 samples from an estimated 62 monitor wells. Two of the 23 contamination cases are new and both required the notification of local officials under the Texas Water Code, §5.236. Four sites listed in the 1998 report were removed because actions were completed.

At the end of 1999, confirmation of contamination or some form of remedial investigation was under way at approximately eight sites (activity status codes 1 and 2). During 1999, corrective action and/or remediation (activity status codes 3, 4, and 5) took place at 11 sites. Four MSWLFs from the 1998 report were upgraded to "action completed" (activity status code 6).

Pursuant to federal (40 CFR §258.58) and State (30 TAC §330.238) rules, remedial actions for Subtitle D MSWLFs are completed when the owner or operator: (A) complies with prescribed groundwater protection standards established in the rules; (B) demonstrates that concentrations of assessment constituents have not exceeded the groundwater protection standards for a period of three consecutive years using the statistical procedures and performance standards in the rules; and, (C) satisfies all actions required to complete selected remedies. Within 15 days of completion of the remedy, the owner or operator must submit to the TNRCC's Executive Director, and also place in the operating record, a certification by a qualified groundwater scientist that the remedy has been completed in compliance with the requirements of the rules.

Industrial and Hazardous Waste Permits Section.

Program Description. The Industrial and Hazardous Waste (IHW) Permits Section regulates the treatment, storage and disposal of hazardous solid waste and the treatment and storage of non-hazardous industrial solid waste under the authority of the Texas Solid Waste Disposal Act, as amended (Chapter 361, Texas Health and Safety Code), and under federal authorization to administer the federal Resource Conservation and Recovery Act (RCRA), as amended. In addition to operating federally-authorized programs, the IHW Permits Section also refers cases to the Enforcement Division/Waste Section (Section 2) when they involve violations of §26.121 of the Texas Water Code, which prohibits unauthorized discharges into or adjacent to waters in the state, including groundwater.

Under RCRA authorization, the IHW Permits Section regulates the groundwater detection monitoring programs of approximately 250 industrial facilities with land disposal units. Land disposal units subject to regulation include landfills, surface impoundments, land treatment units, and waste piles.

Since November 19, 1981, all on-site disposal facilities subject to RCRA have been required by agency rules to conduct a standardized detection monitoring program during the interim status period until such time as a permit with site-specific monitoring requirements is issued, or the waste facility is closed by removal of hazardous waste and contamination to levels protective of human health and the environment. Unless specific variances are granted, this program requires all operators to sample for a standard suite of parameters and to perform the same statistical evaluation of the results.

Once permitted, an operator continues to monitor the waste units according to provisions in the facility's permit. A permitted detection monitoring program is specified for units for which no release has been indicated. The sampling program is based on hazardous constituents specific to the waste being disposed. Should a release occur, the operator implements a compliance monitoring program wherein the monitor well system is sampled for all hazardous constituents, about 270 in number, and a concentration limit is established for each detected constituent. Should this value be exceeded in subsequent sampling events, the operator must implement a corrective action program. Compliance monitoring and the corrective action program are administered by the Remediation Division.

Status of the Groundwater Monitoring Program. The IHW Permits Section monitoring program relies upon over 760 operators or responsible parties to correctly sample, analyze, interpret, and report the significance of groundwater quality at their facilities. TNRCC inspectors and staff check the compliance status of operators annually and perform periodic in-depth reviews, including agency sampling of monitor wells for all RCRA regulated facilities. Similar actions are performed for non-RCRA sites as the situation dictates. TNRCC analyses are compared to the facility's reported results, sampling procedure, data quality, and interpretations in order to determine the validity of the self-reported data.

Status of Groundwater Contamination. As a result of reorganization within the agency the Remediation Division is now responsible for addressing groundwater monitoring and corrective action at industrial and hazardous waste facilities which have had a release to groundwater. Only detection monitoring is addressed by the IHW Permits Section.

Underground Injection Control (UIC) and Radioactive Waste Section.

Radioactive Waste Program Description. Disposal of radioactive substances, including low-level radioactive wastes or naturally occurring radioactive materials, is regulated by a radioactive material licensing program. The licensing program is administered by the Underground Injection Control and Radioactive Waste Section of the Waste Permits Division. The program is overseen by the U.S. Nuclear Regulatory Commission. Currently, no low-level radioactive waste or naturally occurring radioactive material disposal sites are licensed in the state of Texas

Underground Injection Control Program Description. The Waste Permits Division's Underground Injection Control (UIC) program, administered under the authority of the federal Safe Drinking Water Act, regulates injection wells. This includes Class I waste disposal injection wells, Class III mining injection wells which are used to inject solutions underground in order to produce minerals, and Class V miscellaneous wells.

Producible minerals at a Class III site are generally found in or above an underground source of drinking water (as defined by EPA), and require an Aquifer Exemption before injection is allowed. Therefore, as an essential part of the UIC program, monitoring of groundwater is required before, during, and after mining occurs at a Class III injection well project.

Since 1975, when the first Class III injection well permit was issued, 34 sites have been permitted for uranium mining, six for Frasch sulfur mining, and three for sodium sulfate mining. Groundwater monitoring varies for each of the three types of mining. The three sites which mined sodium sulfate have plugged their wells because of unfavorable economic conditions. Only two of the original six Frasch sulfur sites are currently in operation and are in the process of plugging their wells because of unfavorable economic conditions. Off-site contamination from these sulfur sites is highly unlikely since

sulfur must be super-heated to a liquid state in order for it to flow. Any movement away from the mine area would cool and harden the sulfur.

The most extensive groundwater monitoring occurs at uranium mining sites. At the uranium Class III sites, groundwater samples must be analyzed prior to any injection into a Class III well in order to obtain background or pre-mining values. In many cases, the natural background values for radium and uranium may exceed EPA drinking water standards because of the existence of the ore body itself. During the mining phase of the project, the mining companies are required to submit quarterly monitoring reports for review and approval. The reports contain groundwater analyses from within the zone being mined as well as groundwater from aquifers overlying and underlying the mined zone. Analyses include conductivity, uranium, sulfate or chloride, and in some cases ammonia. These control parameters are used to detect movements of mining fluids, or excursions out of the mine area and into the monitor wells. If an excursion is detected, additional monitoring is required and steps must be taken by the company to control the mining fluid plume. A company's failure to conduct additional monitoring and control the plume is a violation of the permit, which will result in appropriate enforcement action by the TNRCC.

Once mining is completed, the affected groundwater must be restored to levels consistent with baseline values and with previous groundwater use. Once restoration is completed, groundwater quality must remain stable for a six-month period before the area can be declared restored and the monitor wells plugged. To ensure the aquifer is restored to levels approved by the TNRCC, groundwater samples are taken for verification every other month by the TNRCC and by the company and are analyzed by separate laboratories. At any time during the life of the project, water samples may be taken by the TNRCC, or by the company and split with field inspectors for verification of sampling procedures, analytical techniques, and results.

The Waste Permit Division's UIC program also regulates Class I injection wells. Class I injection wells are used to inject treated municipal wastewater and hazardous or nonhazardous liquid industrial waste below the lowermost underground source of drinking water (USDW). There are approximately 120 Class I injection wells permitted and operating in Texas. Approximately half of the wells are permitted to inject only hazardous waste, and the other half are permitted to inject only nonhazardous waste. Likewise, 110 of the Class I injection wells are for disposal of on-site generated waste, and ten wells are for commercial disposal of off-site generated waste.

Most hazardous wastes are prohibited for disposal in Class I injection wells by the Land Disposal Restriction (LDR) regulations unless: (1) it can be demonstrated that the waste no longer is hazardous when it leaves the injection zone; (2) it can be demonstrated that the waste will not leave the injection zone for at least 10,000 years; or (3) the waste is treated to meet or exceed LDR standards. Most Class I hazardous injection wells have been exempted from LDR by EPA after demonstrating either (1) or (2), above.

The basic design objectives of Class I injection wells are to keep waste confined to injection zones and permanently isolated from drinking water. The required design of Class I injection wells necessitates use of multiple protective barriers of steel or fiberglass well casings, and casing cements, together with continuous monitoring of the well for development of any leaks, and annual monitoring of the reservoir to assure separation of injected wastes from the lowermost USDW. Class I injection wells in Texas average approximately 12 inches in diameter and, on average, are approximately 5,000 feet deep. The wells are required to have surface casing that extends below the lowermost USDW, regardless of the depth.

Applications for Class I injection wells must demonstrate that the location is geologically suitable and that the injection zone and confining zone are free of transmissive faults, fractures, and unplugged abandoned wells which could act as conduits for leakage of waste from the injection zone. In addition, reviews of well construction and plugging, as well as pressure buildup are conducted annually. A thorough re-evaluation is also made at the time of permit renewal, before a recommendation for renewal is made. Also, all wells are required to have continuous monitoring of the annulus to detect leaks. Such monitoring provides a continuous indication of mechanical integrity of the well. In a few cases, the TNRCC has required injection zone pressure monitor wells.

The UIC program also administers the regulation of Class V Injection Wells under the federal Safe Drinking Water Act (SDWA). Class V injection wells include miscellaneous injection wells used for the subsurface disposal of certain fluids to usable quality groundwater zones. Examples of Class V wells include drainage and agricultural drainage wells; domestic wastewater disposal wells; industrial, commercial, and utility disposal wells; aquifer storage, retrieval, and remediation wells; and heat loop wells. Possible pollutants are pesticides, fertilizers, pathogens, metals, and salts.

The UIC program conducts an ongoing inventory of Class V wells. There were 15,026 Class V wells inventoried as of December 1999. During the calendar year 1999, TNRCC staff evaluated/authorized 23 new Class V operations covering 75 wells. The majority of the authorizations were for aquifer remediation wells - either re-injection wells for Leaking Petroleum Storage Tank (LPST) "pump and treat" operations or temporary injection points for LPST and Volatile Organic Compound (VOC) bio remediation projects.

Surface Casing Program.

Program Description. The Surface Casing Program works with the Railroad Commission of Texas' (RCT's) permitting process by providing groundwater recommendations to protect the underground source of drinking water (USDW) for oil and gas wells, Class II injection wells, cathodic protection wells and seismic shot holes. The program reviews and provides comments to RCT on permit applications to use protected groundwater for injection into a reservoir productive of oil or gas for enhanced recovery.

Status of the Groundwater Monitoring Program. Four facilities are included in the radioactive materials licensing program of the TNRCC, however, groundwater monitoring is not currently being conducted by the TNRCC at these facilities. Groundwater monitoring may be directed on a case-by-case basis or in response to pending licensing actions.

The in-situ uranium mining facilities are monitored for groundwater quality through the self-reporting process overseen by the TNRCC and occasionally through groundwater samples taken to verify compliance issues. The Class III UIC program currently includes three sodium sulfate, two sulfur, and seven uranium facilities. Each uranium mining site has one to three production areas for a total of 16 uranium production areas. All of these areas are subject to groundwater monitoring. There are approximately 300 wells sampled under the Class III UIC program with approximately 1,000 samples taken each year.

Status of Groundwater Contamination. The Class III UIC program has no confirmed case of groundwater contamination beyond the permit facility boundaries. There is no case of contamination of drinking water supplies from the Class I UIC program, nor from the Class V UIC program.

Water Permits and Resource Management Division

The Water Permits and Resource Management Division is responsible for the quality, quantity, and availability of water in Texas. This division oversees public drinking water protection by implementation of the Safe Drinking Water Act; provides source water assessment and protection for drinking water; provides oversight of water utilities and water districts; issues wastewater permits under the Texas Pollutant Discharge Elimination System; develops the Texas Surface Water Quality Standards; updates the Water Quality Management Plan; oversees the concentrated animal feeding operations (CAFOs) and storm water run-off; issues water rights permits; provides support to interstate water compacts; develops Water Availability Models for the river basins of Texas; evaluates water conservation plans and drought contingency plans; and issues permits and licenses for weather modification projects.

The division is subdivided into five sections, Public Drinking Water, Utilities and Districts, Wastewater Permitting, Water Quality Assessment and Water Rights Permitting and Availability. Of these sections, Public Drinking Water and Water Quality Assessment actively monitor and report cases of groundwater contamination.

Water Quality Assessment Section.

Program Description. The Water Quality Assessment Section conducts groundwater protection programs that emphasize both remediation and prevention of contamination through the use of best management practices. The section evaluates municipal and industrial wastewater treatment facilities, confined animal feeding operations, and sludge disposal and beneficial use sites for the potential to impact groundwater and ensures that groundwater resources are protected during permitting activities for these facilities. For sites with pits, ponds, ditches, or lagoons, the facility's design must meet or exceed design criteria used to prevent groundwater contamination, and if an imminent potential for such contamination still exists, special provisions are included in the permit requiring additional preventative measures or the development of groundwater monitoring facilities and operations.

Permits issued for irrigation, manure solids spreading, or sludge disposal sites contain special provisions for monitoring soils for selected parameters, controlling application rates and ensuring adequate cropping practices, to prevent migration of possible contaminants to the groundwater. Information submitted in accordance with these and other permit provisions, and also TNRCC enforcement order requirements, are routinely reviewed and evaluated. These may include water quality sampling data, self-reported monitoring data for groundwater and soils, cropping plans, and hydrogeologic and soils assessment reports. Noncompliances are referred to the Enforcement Division/Water Section for coordination of appropriate enforcement action.

Status of Groundwater Monitoring Programs. There are a total of 685 facilities permitted as Concentrated Animal Feeding Operations (CAFOs) under the jurisdiction of the Water Permits and Resource Management Division. Of those facilities, approximately 39 are currently required to conduct groundwater monitoring. There are approximately 82 wells that are currently monitored at these facilities. Monitoring is required under §26.048 of the Texas Water Code for all facilities that currently utilize a playa for wastewater retention. Monitoring may also be required for permitted facilities under the following circumstances: contested case hearing, enforcement action, and proximity to recharge features.

Status of Groundwater Contamination. The Water Quality Assessment Section has a total of groundwater contamination cases listed in Table 1. The Division listed 9 cases in the 1999 report. These

cases were the part of the 47 that were listed in the 1998 report for the Water Quality Division, which was dissolved in an agency reorganization in September 1999. The nine cases were identified as being associated with facilities or activities under the jurisdiction of the newly created Water Permits and Resource Management Division. No additional cases were added in 1999. The cases are listed by county under the division heading "WPRM/WQAS." None of the Section's cases required notification to local officials in 1999 under §5.236 of the Texas Water Code.

Public Drinking Water Section.

Program Description. The Public Drinking Water Section of the Water Permits and Resource Management Division regulates the microbiological and chemical quality of public drinking water, and the construction and operation of public water supply systems, under the authority of Chapter 341, Subchapter C of the Texas Health and Safety Code. To accomplish this task, the TNRCC has promulgated Rules and Regulations for Public Water Systems (30 TAC § 290.38-§ 290.47) and Drinking Water Standards Governing Drinking Water Quality and Reporting Requirements (30 TAC § 290.101-§ 290.120). The U.S. Environmental Protection Agency (USEPA) has also granted the TNRCC primacy for enforcing the National Primary and Secondary Drinking Water Regulations in Texas. These federal regulations were promulgated by the USEPA under the authority of the Safe Drinking Water Act as amended in 1986. Additional amendments occurred in 1991 and 1996.

Status of Groundwater Monitoring Programs. The Water Permits and Resource Management Division monitors 6,685 public water supply systems in its regulatory program. Community and non-transient/non-community systems monitor for regulated and unregulated inorganic and volatile organic chemicals at least once every three years. All transient/non-community systems monitor for most of the required inorganic chemicals once every three years. Of these public water systems, 5,854 use groundwater as a primary or secondary source of drinking water. The 5,854 systems have 7,985 entry points supplying groundwater from 11,827 public water supply wells. Only vulnerable groundwater systems monitor for required synthetic organic chemicals once every three years and annually for volatile organic chemicals. Technically defensible source water assessments determine well and geologic vulnerability.

Most chemical monitoring of public drinking water is performed at the entry point where water enters into the distribution system *after* the water has been treated. All systems conduct microbiological monitoring in distribution on a regular basis. For many entry point and distribution system samples, the water analyzed is a blend of water from more than one water well, underground spring, and/or surface water intake. Monitoring of untreated groundwater is conducted when a new public water supply well is constructed, where groundwater is highly vulnerable to microbiological contamination, or when groundwater contamination is suspected. More than 5,715 entry points and/or distribution sites (treated drinking water) were sampled for chemical analyses in 1999. These samples represent about 7,652 groundwater sources. Two hundred fifty-four samples were taken directly from wells (untreated water).

Currently, all EPA certified drinking water chemical analyses under this program are performed by the Texas Department of Health Bureau of Laboratories or the Lower Colorado River Authority Laboratory. Microbiological analyses are conducted by the Texas Department of Health Bureau of Laboratories and by 85 city or county health department laboratories.

Status of Groundwater Contamination. Thirty groundwater contamination cases were listed in Table 1 of the 1998 report. For the 1999 report, Table 1 lists 29 documented cases of groundwater contamination which have impacted public water systems.

Remediation Division

The Remediation Division is responsible for overseeing the investigation and cleanup of hazardous waste and pollutants released into the environment. The regulatory programs addressed by this division include petroleum storage tank sites, hazardous and nonhazardous industrial waste sites, voluntary cleanups, innocent owner/operator certification, state brownfields initiatives, and Superfund activities. The following Sections of the Remediation Division regulate sites with known groundwater contamination.

Corrective Action Section.

Program Description. The Corrective Action Section oversees remediation activities for many of the sites under the TNRCC's jurisdiction with the exception of those regulated by the Petroleum Storage Tank Program, the Federal and State Superfund Program, and the Voluntary Cleanup Program. Currently, the Corrective Action Section tracks closure and/or remediation activities at approximately 1200 sites throughout the State with contaminated soil and/or groundwater from the following program areas: 1) Facilities with industrial and hazardous waste permits which have released hazardous contaminants to the environmental media from RCRA-regulated units; 2) Facilities with contamination caused by releases from the Solid Waste Management Units (HSWA Corrective Action); 3) Closure of RCRA and non-RCRA Solid Waste Management Units; 4) Sites which conduct corrective action programs through Enforcement Orders (these could include both RCRA and non-RCRA sites); 5) Sites which conduct corrective action in accordance with the regulations without an Enforcement Order; 6) Remediation of contaminated sites at Federal Facilities which may include all the five items listed above.

Status of Groundwater Monitoring. There are an estimated 8,000 monitor wells in place under the Corrective Action Section regulatory programs. During 1999, an estimated 17,000 groundwater samples were collected from approximately 500 sites with approximately 7,800 of these samples showed groundwater contamination.

Status of Groundwater Contamination. For 1999, 474 cases are listed by county in Table 1 under the division heading "RMD/CA". Of these, no cases required notification to local officials under §5.236 of the Texas Water Code during 1999. The Corrective Action Section identified 34 new cases of groundwater contamination in the 1999 report.

Petroleum Storage Tank Responsible Party Remediation Section.

Program Description. The Petroleum Storage Tank, Responsible Party Remediation (PSTRPR) Section regulates underground and aboveground product storage tanks as authorized by the federal Solid Waste Disposal Act of 1970, as amended by the Resource Conservation and Recovery Act of 1976, and empowered by Subchapter I, Chapter 26 of the Texas Water Code. Approximately 95 percent of the regulated storage tanks contain petroleum products with the remainder containing regulated hazardous substances.

At regulated facilities where a product release has impacted groundwater, semi-annual groundwater monitoring is required in conjunction with any necessary remedial activities. In some instances, quarterly groundwater monitoring may be required by PSTRPR staff. Groundwater monitoring is required until contaminant concentrations reach acceptable levels determined by the PSTRPR staff on a site-by-site basis.

Status of Groundwater Monitoring. There are an estimated 45,220 monitor wells in place under the PSTRRP regulatory program. In 1999 the PSTRRP Section received monitoring reports from 2,169 leaking petroleum storage tank (LPST) sites which contain approximately 15,183 monitor wells. Of these, approximately 10,845 monitor wells have indications of contamination to groundwater. During 1999, approximately 18,060 groundwater samples were collected from the 2,169 LPST sites. Approximately 12,900 of these samples showed groundwater contamination.

Status of Groundwater Contamination. To date, a total of approximately 11,099 groundwater contamination incidents have been documented by the PSTRRP Section. There have been 4,633 cases deleted due to completed action from this and previous reports. For 1999, 6,460 cases are listed by county in Table 1 under the division heading "RMD/PST". Of these, there are 23 cases which required notification to local officials under §5.236 of the Texas Water Code since the previous report's publication. There were 925 new cases of groundwater contamination identified and added in 1999. A total of 830 cases from the 1998 report where action was completed (activity status 6), were deleted from the 1999 report and this status code was added to 800 cases for the 1999 report. The great majority of the cases involve groundwater with documented contamination problems. A small percentage are cases where groundwater is imminently threatened.

Superfund Cleanup Section.

Program Description. In 1980 the United States Congress passed the Comprehensive Environmental Response, Compensation, and Liability Act (CERCLA), commonly known as the "Superfund" law. The purpose of the federal Superfund legislation was to protect public health and the environment from hazardous substances by authorizing federal action in response to releases into the environment from abandoned hazardous waste sites. Potentially contaminated sites referred to the Pollution Cleanup Division (PCD) by the TNRCC's district offices, the EPA, local government entities, and individuals are evaluated and ranked according to the degree of hazard presented to the public health and the environment. High ranking sites are referred to the EPA for placement on the National Priorities List (NPL). When sites are listed on the NPL, TNRCC staff petitions EPA for federal funds for planning, site investigation, feasibility studies, design work, remediation, and operation and maintenance of the site.

The Texas State Superfund Program was created in 1985 by amendment to the Texas Solid Waste Disposal Act to address those sites not eligible for funding under the Federal Superfund Program. The State Superfund Program follows the same step-by-step process, from corrective action planning to remediation, as described for the federal program. The Act requires that sites placed on the State Superfund Registry first seek funding for site cleanup from responsible parties, then federal resources, and lastly state resources.

Groundwater monitoring activities occur throughout the Superfund process, from planning through remediation. Residential and industrial wells near a potential site, in addition to existing or newly installed site monitoring wells, would typically be sampled to help determine whether a site warrants placement on the NPL. If not, the site would be evaluated for possible inclusion on the Texas State Registry of Hazardous Waste Sites for remediation under the State Superfund Program. Once placed on either the NPL or state registry, the potentially responsible parties (PRPs) are provided the opportunity to enter into an enforceable order to conduct all aspects of site investigation and remediation. If the PRPs are unwilling to enter into an enforceable order, the state proceeds with this work.

A site investigation is conducted to characterize the type and volume of contaminants at a site, the media (such as soil or groundwater) contaminated, the lateral and vertical extent of contamination, the risk the

site poses to human health and the environment, and to allow the selection of a remediation technology during the feasibility study. Groundwater monitoring wells are installed during the site investigation to determine the effect, if any, a site has had or may have on local groundwater resources, and to select alternatives which could be used to solve the problems at the site. The remediation technology selected is highly site-specific but may involve actions to control the source of the contamination and/or to remove contaminants from a groundwater bearing zone. If the remedy involves the pumping and treatment of contaminated groundwater, additional monitoring wells are generally installed and hydrogeologic data collected during the remediation. In addition, after the remediation is complete, groundwater monitoring may occur as a part of the operation and maintenance phase for up to 30 years.

Two teams within the Superfund Cleanup Section track Superfund sites. The Superfund Cleanup Team (RMD/SC) tracks proposed and listed State and Federal Superfund sites. The Superfund Site Assessment Team (RMD/SSDAT) tracks sites being evaluated for possible proposal to Federal or State Superfund programs.

Status of Groundwater Monitoring. All NPL sites in Texas and sites proposed or listed on the State Superfund registry are subject to the groundwater monitoring program described above.

Status of Groundwater Contamination. For 1999, 83 cases are listed by county in Table 1 under the division heading "RMD/SC" or "RMD/SSDAT. Of these, none required notification to local officials under §5.236 of the Texas Water Code since the previous report's publication.

Voluntary Cleanup Section.

Program Description. The Voluntary Cleanup Program was created by amendment to the Texas Solid Waste Disposal Act and became effective on September 1, 1995. The purpose of the Texas Voluntary Cleanup Program is to provide a streamlined, incentive-based process for persons to pursue cleanup of contaminated properties. The Voluntary Cleanup Law provides the TNRCC's administrative and technical requirements and conditions necessary for persons to voluntarily clean up sites within this program. The following attributes of the Law encourage lenders, developers, and prospective purchasers to clean up abandoned or under-utilized properties: non-binding voluntary cleanup agreements with the TNRCC, agreement by the TNRCC not to pursue enforcement action on sites which are being voluntarily remediated, and a release to non-responsible parties from liability to the State of Texas for cleanup of existing contamination in areas covered by the Certificate of Completion.

Similar to the State Superfund Program, sites are investigated to determine if groundwater impacts have occurred. If groundwater contamination is verified, then the persons conducting the voluntary cleanup propose response actions to address the contamination. The TNRCC assesses their proposal to ensure that the proposed remedy is capable of achieving the goals of the groundwater cleanup. Due to the voluntary nature of the program, some sites may withdraw from the program prior to completing restoration of the groundwater. These sites are indicated with an activity status of "0". Only sites which pose an imminent threat to human health or the environment and withdraw prior to completion of the response action are referred for potential enforcement action to compel the completion of any necessary response actions.

Status of Groundwater Monitoring. There are an estimated 4,000 monitor wells in place under the Voluntary Cleanup Section regulatory program. During 1999, approximately 2,000 groundwater samples were collected from 499 sites. Approximately 1,000 of these samples showed groundwater contamination.

Status of Groundwater Contamination. For 1999, 506 cases are listed by county in Table 1 under the division heading "RMD/VC". Of these, none were cases which required notification to local officials under §5.236 of the Texas Water Code. There were 174 new cases of groundwater contamination identified and added in 1999. A total of 64 cases were deleted from the 1997 report when action was completed (activity status 6).

Voluntary Cleanup Section Innocent Owner/Operator.

Program Description. The Innocent Owner/Operator Program was created by amendment to the Texas Solid Waste Disposal Act and became effective on September 1, 1997. The program is handled administratively through the Voluntary Cleanup Program. The purpose of the legislative amendment is to provide liability relief for owners or operators of property that has become contaminated as a result of a release or migration of contaminants from a source or sources not located on or at the owner's/operator's property. Also, a person, who, after appropriate inquiry consistent with good commercial or customary practice, did not know or have reason to know of contamination on their property at the time the person acquired the property is released from liability to the State. The program reviews the site investigation report to confirm, through the issuance of a certificate, that the person is an innocent owner or operator.

Due to the fact that sites reported under the Innocent Owner/Operator Program are not subject to remediation by the "innocent owners," most of these sites are not currently being remediated. These sites are indicated with an activity status of "0" and an enforcement status of "0."

Status of Groundwater Monitoring. There are an estimated 525 monitor wells in place under the Voluntary Cleanup/Innocent Owner/Operator regulatory program. During 1999, approximately 240 groundwater samples were collected from 33 sites. Approximately 120 of these samples showed groundwater contamination.

Status of Groundwater Contamination. For 1999, 129 cases are listed by county in Table 1 under the division heading "RMD/VCIO". Of these, none required notification to local officials under §5.236 of the Texas Water Code. Of the 129 cases, 98 are new cases of groundwater contamination identified and added in 1999.

Brownfields Site Assessments.

Program Description. In Texas, many former industrial properties lie dormant or underutilized due to liability associated with real or perceived contamination. These properties are broadly referred to as brownfields. The TNRCC, in close partnership with the U.S. Environmental Protection Agency (EPA) and other federal, state, and local redevelopment agencies, and stakeholders, is facilitating cleanup, transferability, and revitalization of brownfields through the development of regulatory, tax, and technical assistance tools. In addition to the specific programs mentioned here, the TNRCC is available at no cost to local governments and will provide technical advice, education, and project partnering for brownfields redevelopment projects.

During the spring and summer of 1999, the TNRCC completed 11 Brownfields Site Assessments (BSAs) worth approximately \$265,000. BSA applicants and co-applicants included seven municipalities, three non-profit organizations and federal government (GSA and U.S. Army Corps of Engineers). Preliminary redevelopment plans included a civic center expansion, light industrial redevelopment, an eco-industrial

park, upgrading and preserving a historical train display in a municipal park, home for a youth track club, a food bank warehouse, and a homeless shelter for women and children.

Although redevelopment has not yet been fully realized, the TNRCC has been very encouraged by the number of Brownfields stakeholders entering the BSA program.

Status of Groundwater Monitoring. There are an estimated 120 monitor wells in place under the Brownfields Site Assessment program. During 1999, approximately 67 groundwater samples were collected from 8 sites. Approximately 35 of these samples showed groundwater contamination.

Status of Groundwater Contamination. For 1999, 8 cases are listed by county in Table 1 under the division heading "RMD/VCBSA". Of these, none required notification to local officials under §5.236 of the Texas Water Code. All 8 are new cases of groundwater contamination identified and added in 1999.

The Remediation Division has a total of 7,761 groundwater contamination case descriptions listed by county in Table 1. Twenty-three of the Division's cases required notification to local officials under §5.236 of the Texas Water Code in 1999.

Technical Analysis Division

The Technical Analysis Division is responsible for providing scientific leadership and technical support to promote effective and coordinated management of the water resources within the state. The Division is responsible for coordinating all water quality planning in the state to meet the requirements set out in the Texas Water Code and the federal Clean Water Act. The Division is responsible for: assessing the extent to which agency defined water quality standards are met on a watershed or estuary basis through monitoring, modeling, and data evaluation and preventing and reducing surface and groundwater pollution through development and implementation of management plans. These objectives are achieved through cooperation with citizens, local planning agencies and districts, municipalities, industry, businesses, river authorities, other state agencies, and the U.S. Environmental Protection Agency.

Technical Assistance. The Technical Analysis Division provides technical assistance related to groundwater quality issues to all divisions within the Office of Environmental Planning, Analysis and Assessment and to other Offices and agencies as required. The Division conducts groundwater protection programs that emphasize prevention of contamination through the use of best management practices. The Division also provides administrative support for the Texas Groundwater Protection Committee (TGPC). The TGPC is delegated the responsibility of coordinating the groundwater quality protection activities conducted by all state agencies under the authority of §26.403 of the Texas Water Code. Mandated responsibilities of the TGPC, as chaired by the Policy and Regulations Division and administered by the Technical Analysis Division, Water Quality Planning and Assessment Section, include the development and implementation of a Texas groundwater protection strategy, compiling and publishing the annual *Joint Groundwater Monitoring and Contamination Report*, publishing a biennial report to the Legislature on the TGPC's activities, and the development of the *Texas State Management Plan for the Prevention of Pesticide Contamination of Groundwater*. (Due to consideration for the plans submitted by the Indian Nations for Tribal lands, EPA now uses the acronym PMP for this management plan. It was formerly known by the acronym SMP.)

The Technical Analysis Division provides technical expertise in the evaluation and designation of groundwater management areas, priority groundwater management areas (PGMA) and the creation of

groundwater districts in response to landowner petitions. As the point-of-contact for the TNRCC, the Division reviews all legislation creating groundwater conservation districts or altering groundwater conservation district law and provides technical comments as required. The Division provides technical support to groundwater districts and those interested in the creation of groundwater district, as resources allow.

Under authority of Chapter 36 of the Water Code, the Division tracks specific groundwater conservation district activities and initiates certain agency enforcement actions. These enforcement actions are initiated if a groundwater district fails to submit or fails to have its management plan certified by the TWDB or receives an unfavorable management plan implementation audit from the State Auditor's Office.

Non-Point Source Pollution Management Program. The Texas Non-Point Source (NPS) Pollution Management program, authorized by Section 319 of the Clean Water Act, is implemented within the Technical Analysis Division. The Division has responsibility for coordinating and updating the groundwater portions of the NPS assessment report and the NPS management plan. Priority activities will involve oversight of grants and data collection, outreach activities, and development of watershed action plans.

The NPS Program coordinates its activities with the basin management cycle through the Clean Rivers Program. While continuing all of its ongoing programs, the program will focus new assessment, educational activities, and §319(h) funds in various watersheds at the appropriate phase in each basin's planning cycle.

The NPS Program produces the NPS Assessment Report and the NPS Management Program every five years, and provides annual assessment and management program updates as necessary. The program also administers §319(h) grants for the implementation and demonstration of best management practices for controlling nonpoint source pollution. Grant administration includes such activities as publication of requests for proposals, conducting workshops for grant applicants to explain the process and format for applications, reading and ranking project proposals, and making recommendations to EPA. After award of the grant, intergovernmental/interlocal agreements must be executed, and contract administrative activities carried out, such as preparing progress reports, processing vouchers, and making site visits.

A statewide program to educate people in urban areas about nonpoint source pollution, since public awareness is necessary for developing the climate in which the public is willing to address the water quality problems posed by nonpoint source pollution, is a major commitment for the TNRCC NPS Program. Educational efforts will take the form of brochures, pamphlets, mass mailings, and videos; print, radio, and television media coverage; and state and regional workshops.

Status of Groundwater Monitoring Programs. The Technical Analysis Division has compiled and maintains the Interagency Pesticide Database (IPD). The database contains the results of groundwater monitoring for pesticides, collected from various agencies and other entities that periodically sample groundwater. The database is part of an interagency effort of the TGPC to assess groundwater impacts from the legal use of agricultural chemicals. Analyses of approximately 7,577 samples from approximately 2,967 different wells are described in the database. Data contained in the IPD indicate that 39 pesticides were detected in 143 samples from 101 individual wells. Resampling confirmed the presence of 7 pesticides (2,4-D, 2,4,5-T, atrazine, diuron, heptachlor epoxide, prometon and metolachlor) in 12 wells located in eight counties.

The Technical Analysis Division is continuing with its initial agricultural chemical monitoring programs as outlined in the draft *Texas State Management Plan for Prevention of Pesticide Contamination of Groundwater* (PMP) under the Federal Insecticide, Fungicide, and Rodenticide Act (FIFRA), as amended. The monitoring represents initial efforts at vulnerability area assessment for the PMP. In fiscal year 1999, monitoring consisted of two sampling trips to the Texas Panhandle. Both times visits were made to Bailey County and the City of Friona. The investigation into the detection of atrazine in the Public Drinking Water supply wells for the City of Friona was completed. Also, monitoring of vulnerable areas was initiated in Bailey County. These investigations were conducted primarily by the Technical Analysis Division, with cooperation from the Water Permit and Resource Management Division, the Texas Department of Agriculture, the Texas Agricultural Extension Service, Texas Agricultural Experiment Station, the Texas Water Development Board, the Texas State Soil and Water Conservation Board, Novartis Crop Protection Inc., and the High Plains Underground Water Conservation District, to aid in the refinement of the response to contamination process set out in the draft PMP.

Status of Groundwater Contamination. Cases of confirmed groundwater contamination which may not fall under the jurisdiction of an individual division or agency are tracked by the Technical Analysis Division. These cases include contamination which has not been directly linked to a singular activity or source; historic enforcement cases where groundwater contamination is known to exist, but where no further regulatory action is required by law, rule, or order; cases which exist that are outside of current regulatory scope; and, cases which are confirmed in the Interagency Pesticide Database that do not require regulatory action.

The Technical Analysis Division has a total of 38 groundwater contamination cases listed in Table 1. These cases were included in the 47 cases for the former Water Quality Division listed in the 1998 report. The Water Quality Division was dissolved in an agency reorganization, and some cases were transferred to the Water Permitting and Resource Management Division in the Office of Permitting, Remediation and Registration with wastewater permitting support functions. None of the former Water Quality Division's cases which were reported in 1998 have been dropped in 1999, nor were any additional cases added in 1999. The cases are listed by county under the division heading "TAD." None of the Division's cases required notification to local officials in 1999 under §5.236 of the Texas Water Code.

Compliance Support Division

The Compliance Support Division (CSD) within the Office of Compliance and Enforcement (OCE) contributes to the protection of the state's groundwater resources by functioning as a licensing entity certifying those environmental professionals who design, construct, install, remove, operate, and maintain environmentally sensitive equipment, facilities, and systems providing commercial and residential irrigation, water and petroleum storage, drinking water protection and treatment, wastewater processing, on-site sewage facilities, and waste disposal services.

The CSD issues 18 different types of certifications lending protection to the groundwater resources of Texas. During 1999, the CSD continued certification of environmental professionals, administration of certification examinations, and conducting enforcement actions, contributing to protection of groundwater by the timely processing and accurate review of certification applications to include all education, training, experience and examination qualification requirements, the administration and validation of certification examinations; the development and approval of training courses and

instructors; the efficient issuance of new and renewal certificates; the investigation and resolution of competency reviews and enforcement cases; and the establishment and maintenance of certification rules and standards. The CSD additionally provides technical assistance to environmental professionals reinforcing the state's voluntary compliance frontline for groundwater pollution prevention and natural resource conservation.

On-Site Sewage Facilities Program.

Program Description. The Compliance Support Division administers the regulation of on-site sewage treatment facility (OSSF) construction as authorized in Chapter 366, Texas Health and Safety Code and guided by Chapter 285, Texas Administrative Code. The Texas Department of Health (TDH) began the permitting and regulation of OSSFs in counties without approved waste control orders on September 1, 1989. On March 1, 1990, installers and inspectors had to be trained and tested, and installers were required to be certified. On March 1, 1992, all duties and obligations of TDH relating to OSSFs were transferred to the TNRCC. The On-Site Wastewater Installer Program was moved to the Field Operations Division on September 1, 1994. Subsequently, it was again moved to the Compliance Support Division on July 1, 1997, in an effort to consolidate professional certification programs within the TNRCC. This final move coincided with the publishing of new rules on February 5, 1997 for the OSSFs and the implementation of a certification of On-Site Sewage Facilities Installers, Apprentices, Designated Representatives, and Site Evaluators which had been approved on December 18, 1996. Final implementation of the OSSF training program was completed on October 1, 1998. All certifications required by the rule were in place effective August 1, 1998. The regulations require that new OSSFs be designed and constructed, using current technology, and that older failing systems be brought up to current standards. Additionally, continuing education training is a requirement for OSSF professionals to maintain their annual state certification. The program also performs compliance reviews of local regulating entities to evaluate their enforcement of the state's minimum requirements.

Status of Groundwater Monitoring Programs: The Compliance Support Division's contamination investigation program is generally a complaint response program. The programs in the division do not involve the monitoring of groundwater in association with a regulated activity in order to detect contamination. When appropriate during certain remediation or enforcement activities involving groundwater contamination, the TNRCC may perform or require groundwater monitoring to evaluate remediation progress or success. The Compliance Support Division is providing technical assistance on more than 174 OSSF cases. None of these cases currently involve monitoring for groundwater contamination. Construction of an OSSF treatment and disposal system must be isolated from certain areas such as water wells, lakes, roads, and other objects subject to contamination from the OSSF or which may prevent the proper operation of the system. Additionally, no individual may install, construct, alter, extend, or repair an OSSF unless the individual holds a valid certification issued by the executive director of the TNRCC or has a valid exemption.

Enforcement Division

Program Description. The Enforcement Division of the TNRCC initiates formal enforcement actions to correct noncompliance with the requirements of all programs administered by the agency; however, the enforcement cases included in this report are predominately for industrial and hazardous waste sites.

Status of Groundwater Monitoring Programs. The Enforcement Division is responsible for bringing facilities into compliance with the groundwater monitoring requirements of all programs within the agency.

Status of Groundwater Contamination. This report contains 15 enforcement cases under the division heading "ENF". Notification under §5.236 of the Texas Water Code was not required for any case during the current reporting period. A total of two new sites were added in 1999.

Field Operations Division

Program Description. Reports of alleged groundwater contamination received from citizens or referred from other agencies or entities are assigned for investigation to the TNRCC division with jurisdiction for the particular type of activity involved. Regulated activities include industrial and municipal wastewater discharge, industrial hazardous and solid waste storage and disposal, municipal solid waste transfer and disposal, and petroleum storage tanks. Field Operations Division (OCE) personnel are generally the first to respond to complaints, emergency spills, or various other situations which may result in groundwater contamination. After the investigation is completed and contamination is confirmed, field personnel refer the case to the appropriate division for coordination. If a particular activity or jurisdiction cannot be identified, then an investigation is conducted by the Field Operations Division.

Information is gathered about the contamination site through site inspection, well or contamination source inventory, and water-quality sampling. The information is analyzed and reported to the complainant. Efforts are made to effect remediation or enforcement as necessary. Reports are maintained in groundwater contamination investigation files for complaint sites in the TNRCC's Central Records.

In addition, the Field Operations Division manages the administration of the Edwards Aquifer Water Quality Protection Program consisting of review and approval of water pollution abatement plans, sewage collection system plans, and static hydrocarbon and hazardous substance storage facility plans. Rules for the protection of the Edwards Aquifer (Title 30, Texas Administrative Code, Chapter 213) were amended and became effective in December 1996.

Status of Groundwater Monitoring Programs. The contamination investigation program is essentially a response program. The program does not involve monitoring of groundwater in association with a regulated activity in order to detect contamination. During certain remediation activities of identified groundwater contamination, the TNRCC may perform or require groundwater monitoring to evaluate remediation progress or success.

Status of Groundwater Contamination. Four cases of groundwater contamination are listed, by county, in Table 1 under the division heading "FOD." No new cases were added by the division in 1999.

Texas Water Development Board

Program Description. The Texas Water Development Board (TWDB) conducts an active groundwater resource assessment program. Boundaries and various characteristics for all of the State's major and minor aquifers have been identified and include water availability, recharge, and other geologic information. In addition, major entities using groundwater have been identified within each river basin together with the aquifer(s) being utilized, the quality of water being developed, and the quantity of water needed for a 50-year planning period. To accomplish this, the Board collects data on the State's aquifers which include the occurrence, availability, quality, and quantity of groundwater present and the current and projected demands on groundwater resources. This is done through the statewide groundwater level measurement program, groundwater quality sampling program, and groundwater studies.

The purpose of the groundwater quality sampling program is to: 1) monitor changes, if any, in the quality of groundwater over time; and 2) establish, as accurately as possible, the baseline quality of groundwater occurring naturally in the State's aquifers. The groundwater quality monitoring program is accomplished in accordance with procedures established in the Board's *Field Manual for Ground Water Sampling*, in supplemental samples analyzed on Hach instruments, and by obtaining data collected by other entities such as the Groundwater Conservation Districts, U.S. Geological Survey, and other State/Federal Agencies.

Collected data are processed and stored, by state well number, in the Board's groundwater database. Indicators of sample reliability, collecting entity, and analytical laboratory are also stored along with sample results. Since wells are identified with latitude and longitude, GIS systems can spatially present water-quality data throughout the State. Also, the program allows eligible entities to purchase water-quality lab equipment through Agricultural Conservation grants funded by the TWDB. Selected constituents reported by grant recipients are also included in the database.

Status of Groundwater Monitoring Programs. The TWDB sampled approximately 703 sites in 1999. These sites, along with 1,062 additional chemical analyses obtained from cooperative entities, comprise the ambient groundwater quality sampling program. As data are obtained from cooperators, the actual number of analytical results obtained from sites sampled in 1999 will be greater. Water-quality data collected under this program are entered in the TWDB groundwater database, scanned for an image file available for use by TWDB staff, and filed in the the Board's Located Well Data file room. These sites have accurate latitude and longitude data for use with GIS applications. Figure 7 indicates the number of samples collected in 1999 (703 sites were sampled by TWDB staff and analyzed by the LCRA lab) that contained selected constituents in excess of their MCL. In addition to the constituents listed in Figure 7, samples are analyzed for the major cations, alkalinity, silica, strontium, and eight additional trace elements.

The TWDB completed sampling of the Edwards-Trinity Plateau, Trinity, West Texas Bolsons, and Igneous aquifers in 1999. Sampling initiated in 1999 in the Cenozoic Pecos Alluvium, Capitan Reef, Rustler, and the Brazos River Alluvium aquifers is to be completed in 2000. Sampling will also begin in the Ogallala, Dockum, and Edwards-Trinity High Plains aquifers in 2000.

The TWDB is not a regulatory agency and has no groundwater protection regulatory programs. Consequently, the TWDB does not have regulatory jurisdiction over contamination cases detected by the agency. Any detection of significant contamination is referred to the proper regulatory agency. The accompanying map (Figure 8) shows the location of the 703 sites sampled in 1999.

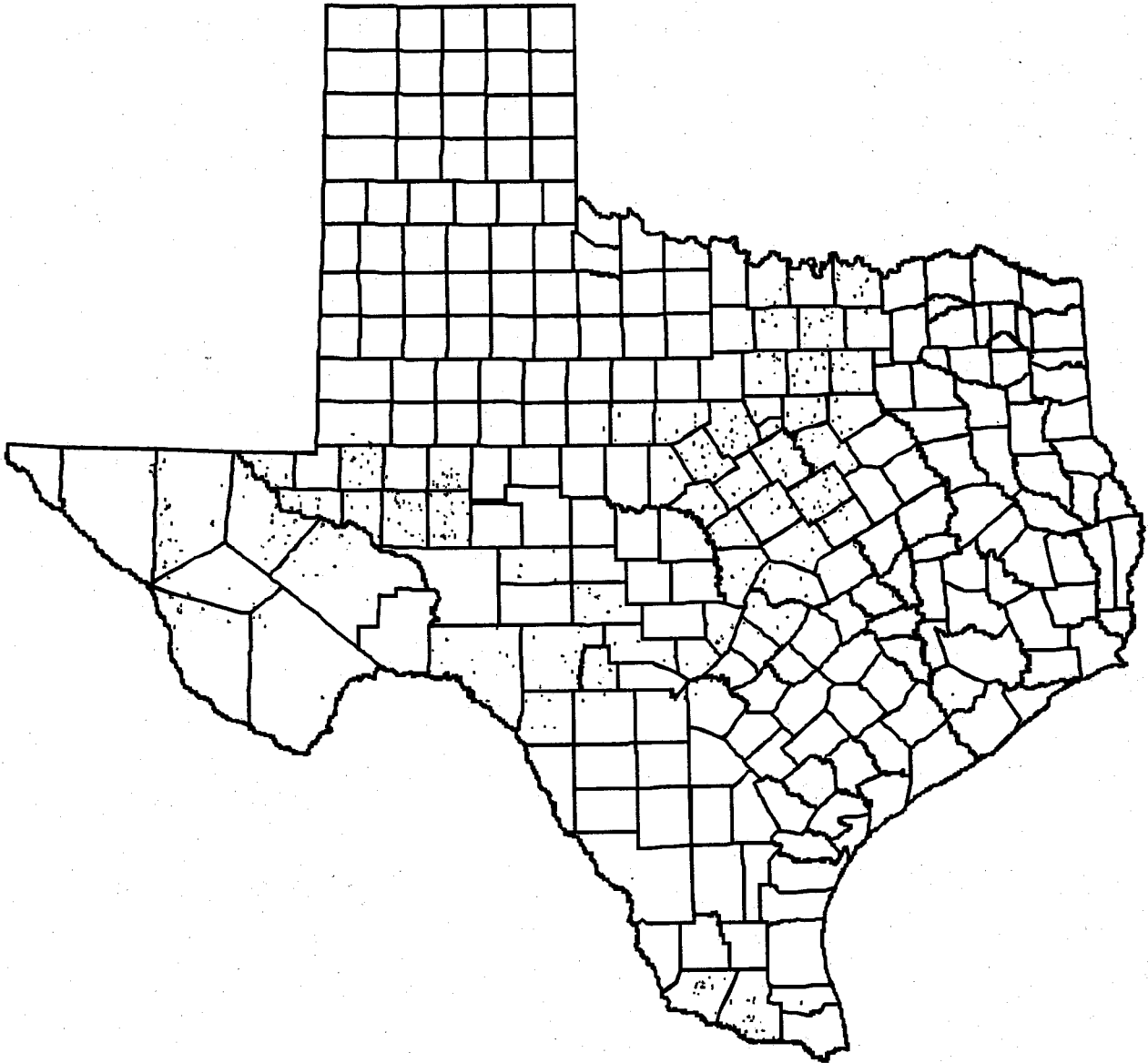
Figure 7. Texas Water Development Board Results of Analyses - 1999

Water samples collected by the TWDB (703) and analyzed by the LCRA laboratory in 1999 showing the number of concentrations greater than the Maximum Contaminant Level (MCL).

Category	Constituent	MCL	Number greater than MCL
Primary	Antimony	6 uG/L	0
	Arsenic	50 uG/L	2
	Barium	2 MG/L	0
	Beryllium	4 uG/L	1
	Cadmium	5 uG/L	0
	Chromium	100 uG/L	0
	Fluoride	4 MG/L	14
	Lead	Any detection	10
	Mercury	2 uG/L	N/A
	Nickel	100 uG/L	3
	NO ₂ + NO ₃ (N)	10 MG/L	30
	Selenium	50 uG/L	7
Thallium	2 uG/L	0	
Secondary	Chloride	300 MG/L	147
	Copper	1 MG/L	0
	Fluoride *	2 MG/L	111
	Iron	0.3 MG/L	70
	Manganese	50 uG/L	56
	pH	7.0	44
	Sulfate	300 MG/L	118
	Dissolved Solids	1000 MG/L	246
	Zinc	5 MG/L	0

* Greater than 2.0 mg/L to 4.0 mg/L.

Figure 8. Texas Water Development Board Sampling Locations - 1999



Railroad Commission of Texas

Oil and Gas Division

Class II Underground Injection Control Program Description. The Railroad Commission of Texas (RCT) regulates the disposal of oil and gas wastes by injection (Statewide Rule 9), the injection of fluid for enhanced oil recovery (Statewide Rule 46), and the underground storage of hydrocarbons (Statewide Rules 95, 96, and 97). As of January 4, 2000, the inventory of active wells in these categories was 33,499 out of 52,311 currently permitted wells. The RCT's Underground Injection Control Program for these categories of wells (Class II) is administered under authority issued by EPA under the Safe Drinking Water Act. The focus of the program is the protection of underground sources of drinking water. Class II wells must meet permitting standards and be tested and monitored to demonstrate mechanical integrity.

Class III Brine Mining Injection Well Program Description. Brine mining injection wells (Class III) are typical of solution mining wells. Temporary permitting procedures are in effect to regulate brine mining operations. EPA approval of the RCT Class III Brine Mining Injection Well Program is pending. Upon approval, Statewide Rule 81 will require the wells to be permitted, will set the standards and procedures for permit issuance, and will set forth standard permit provisions.

Currently, 78 brine mining injection facilities with a total of 98 brine mining injection wells are operating in Texas. Of these 78 facilities, 70 are required to monitor groundwater quality and submit groundwater monitoring reports using 74 total wells for sampling. Operators are required to install a monitoring well approximately 150 feet down hydraulic gradient from the brine mining injection well. The monitoring well must be completed in the water-bearing formation from which representative water samples can be easily retrieved. Samples are collected and analyzed for electrical conductance monthly, and the results submitted to the RCT quarterly. If results exceed the established background level for electrical conductance, monitor samples must be taken twice a week and investigative and corrective actions must be initiated.

Sampling on a twice-a-month basis is conducted on eight brine mining injection facilities. The sampling frequency was lowered because of relatively low and consistent conductivity values. The operators of the facilities have performed successful mechanical integrity tests on these brine mining injection wells during the past year.

Statewide Rule 8 Water Protection Program Description. Through the Statewide Rule 8 Water Protection Program, the RCT regulates the surface storage and disposal of oil and gas wastes and brine retention facilities associated with brine mining and underground hydrocarbon storage. Rule 8 requires permits for pits and disposal methods that are not specifically authorized by the rule. There are currently 41 land farming facilities permitted for disposal of oil and gas waste and 4,314 pits permitted for storage or disposal of oil and gas wastes or retention of brine. Of the 4,314 permits, approximately 47 percent authorize pits to be used for short-term storage (48-72 hours) of produced water during emergency situations. The remaining permits are for various categories of pits, including saltwater disposal pits, collecting pits, skimming pits, brine pits, brine mining pits, and drilling fluid and gas plant evaporation/retention pits. Many of the pit permits require liners and leak detection systems. Rule 8 permits may also contain groundwater monitoring requirements in certain circumstances. The RCT

monitors 109 wells associated with 52 disposal sites regulated under Rule 8. No monitoring wells were determined to be affected by contamination in 1999.

The RCT also responds to citizen complaints regarding alleged groundwater contamination or alleged unauthorized activities that may endanger groundwater. RCT response may include investigation and sampling by the appropriate district office.

Oil-field Cleanup Program Description. Oil-field cleanup is under the jurisdiction of the RCT and is regulated by Statewide Rule 8, Statewide Rule 91, and RCT Special Orders. If groundwater contamination occurs at a site, the responsible party is required to remediate to acceptable levels. Responsible parties may volunteer remedial action or cleanup may be required by legal action. When investigation and research cannot locate a responsible party, the Site Remediation Section of the Oil and Gas Division Environmental Services will oversee the remediation of the groundwater contamination with state funds. Monitoring wells are associated with all cases involving groundwater contamination.

Status of Groundwater Contamination. There are 127 groundwater contamination cases, listed by county, in table 2 under the heading RCT. The 127 cases are located in 61 counties. There are 40 new cases under RCT regulation which have been added to the report in 1999. Activities were completed on eight cases which were dropped from the 1999 report. No cases were referred from other agencies; and the rest of the new cases were due to self-reporting, complaints, and routine investigations. For the 1999 report, the enforcement status has changed in 18 cases from the 1998 report.

Surface Mining and Reclamation Division

Program Description. The surface Mining and Reclamation Division (SMRD) of the Railroad Commission of Texas (RCT) is authorized to enforce State laws and regulations consistent with the Texas Surface Coal mining and Reclamation Act (Vernon's Texas Codes Annotated, Ch. 134, Texas Natural Resources Code) and the Texas Uranium Surface Mining and Reclamation Act (---, Ch. 131). As part of the groundwater information required in the Regulations, determination of the quality of subsurface water includes the analysis of common inorganic groundwater constituents plus certain trace metals. Monitoring plans for pre-mining, mining, and post-mining conditions are required, normally on a three-month basis, in order to track variations in water-quality parameter.

Coal, mostly lignite, is presently being mined by eight different companies at 16 permitted sites. Three other permittees have mines which are under reclamation operations and one company has a permitted mine but has not commenced activities. All uranium activities consist of the reclamation operations at three sites permitted by one company. Groundwater monitoring, both sampling for water-quality analysis and measurement of water level, is required for one year on a quarterly basis for the baseline information that is submitted with the initial permit application. In addition, the mining companies are required to submit plans for quarterly groundwater monitoring during mining and post-mining reclamation activities for RCT review and approval. Monitoring is done by or on behalf of the mining companies, who are required to submit the analytical results to the RCT on a quarterly basis to include the following parameters for chemical analysis, in milligrams per liter:

Calcium

Bicarbonate

Magnesium

Carbonate

Sodium	Sulfate
Potassium	Chloride
Iron (Total & Dissolved)	Fluoride
Manganese (Total & Dissolved)	Nitrate, as Nitrogen
Total Dissolved Solids	

Typically, an annual sample is also analyzed for the following trace metals, in milligrams per liter:

Aluminum	Chromium	Molybdenum	Cadmium
Arsenic	Copper	Zinc	Mercury
Boron	Lead	Selenium	

Continued quarterly samples during the entire permit period (mining and reclamation) include the chemical analysis of at least the following parameters:

Sulfate	Bicarbonate
Chloride	Iron (Total & Dissolved)
Total Dissolved Solids	Manganese (Total & Dissolved)

Monitoring by the RCT is usually conducted only during investigations for some specific reason, such as contamination complaints. Chemical and physical analysis of samples collected by the RCT field enforcement personnel is normally completed at the RCT laboratory in Austin. A few dozen contamination complaints are investigated annually by RCT field personnel. To date, investigations have not borne out any confirmed contamination cases.

Status of Groundwater Monitoring Programs. All of above mining facilities, including those under reclamation operations, are subject to groundwater monitoring. It is estimated that about 235 wells are being sampled four times per year (approximately 940 samples). To date, results of the sampling program do not indicate that any contamination attributable to mining and reclamation activities has occurred.

Various commercial laboratories perform chemical analyses for the mining companies. In addition, the RCT has no control over the actual sampling and sample preparation procedures, except recommendation of generally accepted procedures (USEPA, USGS, etc.). Therefore, RCT has no direct control over the quality of the chemical analyses reported by the companies. Methods for evaluating the results of chemical analyses (ionic balance) are being exercised by the mining companies and RCT.

For samples collected by SMRD field inspectors, analysis is performed at the RCT Laboratory. In 1999, the RCT-SMRD collected approximately 40 samples for quality checks on submitted monitor-well data. On these samples, more than 776 analyses were performed.

Status of Groundwater Contamination. There have been no confirmed contamination cases in the Surface Mining and Reclamation Program. Groundwater impacts related to the initial and current mining activities are almost totally associated with aquifer-head drawdowns and declines. It may take years to decades for the spoils areas to become resaturated and the groundwater contributions from the spoils areas to start affecting adjacent aquifers and stream baseflow. At that time, the preventive nature of the RCT permitting and enforcement activities should minimize the type of groundwater contamination expected from the spoils areas.

Texas Department of Health

Bureau of Radiation Control

Program Description. The Texas Department of Health (TDH), Bureau of Radiation Control (BRC), regulates radioactive materials in Texas under the authority of the Atomic Energy Act of 1954 as amended. On September 1, 1993, upon the creation of the Texas Natural Resource Conservation Commission (TNRCC), all regulation of uranium recovery and radioactive waste disposal was transferred to that agency. In 1997, the 75th Legislature transferred that responsibility back to the BRC.

Status of Groundwater Monitoring Programs. The BRC monitors groundwater for radionuclides on a routine basis at several facilities in Texas. Intermittently the BRC will sample groundwater as a result of an incident, complaint, or situation which leads the BRC to believe there may be groundwater contamination.

Status of Groundwater Contamination. To date, groundwater which the BRC currently monitors has not been found to be contaminated with radionuclides.

Texas Department of Agriculture

Program Description. The Texas Department of Agriculture (TDA) has lead authority for pesticide regulation in Texas. The TDA recognizes certain pesticides as potential groundwater contaminants and has a primary responsibility in preventing unreasonable risk to human health and the environment from the use of pesticides. The agency conducts a variety of activities designed, in part or entirely, to reduce the potential of groundwater contamination by pesticides:

- ▶ **Product Registration:** All pesticide products sold and used in Texas must be registered with the TDA. This process ensures these products have met all USEPA requirements for use.
- ▶ **Pesticide Label Compliance and Enforcement:** The agency has responsibility and authority under the Texas Agricultural Code to enforce pesticide labels, which include directions and precautions that directly or indirectly reduce the potential of groundwater contamination.
- ▶ **Pesticide Applicator Training:** All prospective users of restricted-use or state-limited-use pesticides are required to obtain an applicator's license. This process includes training in the proper and legal use of pesticides, applicator testing, and continuing education.
- ▶ **Risk Assessment:** The TDA maintains a program to assess the potential impacts of agricultural chemicals on human health and the environment, including groundwater quality. Pesticide related water quality issues are directed by this program.
- ▶ **Pesticide Management Plan for Prevention of Pesticide Contamination of Groundwater (PMP):** The TDA serves as chair of the PMP Task Force, under the authority of the Texas Groundwater Protection Committee, which is charged with assisting the Texas Natural Resource Conservation Commission in developing the generic and pesticide-specific PMPs for Texas.

These activities are conducted in order to ensure compliance with federal and state laws and regulations relating to the use of pesticides and the protection of groundwater resources. In addition, the TDA also provides support and assistance in all state environmental projects where agricultural pesticides use and regulation are of concern.

Status of Groundwater Monitoring Programs. The TDA does not routinely conduct groundwater monitoring for pesticides. The agency relies on monitoring data generated by the Texas Natural Resource Conservation Commission and Texas Water Development Board to identify sites of concern. In addition, monitoring data of federal, local, and private entities are also evaluated when available. At that point, the TDA may address the situation through any or all of its regulatory activities as well as coordinate prevention efforts with other government, educational, and/or private entities.

Status of Groundwater Contamination. Seventy-five cases of groundwater contamination were documented by the Texas Department of Agriculture during the 1987 and 1988, and 1990 groundwater monitoring surveys. Results of the 1987 and 1988 studies are reported in *Testing for Pesticide Residues in Texas Well Water* (TDA, 1989), and the 1990 results are presented in the 1990 - 1995 Joint Groundwater Monitoring and Contamination Reports. No violations of the Texas Agricultural Code were found in any of the 75 cases, and no further action was required by the TDA. The cases were referred to the TNRCC for possible action under the Texas Water Code in 1996.

Texas State Soil and Water Conservation Board

Program Description. The Texas State Soil and Water Conservation Board (TSSWCB) was created by House Bill 20, Acts of the 46th Legislature in 1939. The TSSWCB is charged with the overall responsibility for administering and coordinating the state's soil and water conservation program with the state's soil and water conservation districts. Title 7, Chapter 201 and 203 of the Agriculture Code of Texas contain the provisions of law pertaining to soil and water conservation. The TSSWCB is named as the agency responsible for implementing the constitutional provisions and state laws relating to the conservation and protection of soil resources. Section 201.026 designates the TSSWCB as the lead agency relating to abating agricultural and silvicultural non-point source pollution. Pursuant to statutory authority, the TSSWCB represents the state before EPA on all matters pertaining to agricultural and silvicultural non-point source pollution.

The TSSWCB has a continuing assessment component of its management program designed to assess the impact of agricultural non-point sources on water quality, including groundwater, within available resources. The TSSWCB has the authority to establish a water quality management plan program in areas identified as having, or having the potential, to develop agricultural or silvicultural non-point source water quality problems. The program provides, through local soil and water conservation districts, for the development, supervision, and monitoring of individual water quality management plans for agricultural and silvicultural lands. Such plans may involve the implementation of best management practices, education and technical and financial assistance commensurate with the problem or potential problem. The TSSWCB will work with local soil and water conservation districts, within available resources, to utilize a water quality management plan program in areas where a chemical from agricultural or silvicultural sources is identified as a non-point source groundwater contaminant. This program will provide technical and possible financial incentive to individual agricultural or silvicultural activities for the development and implementation of site specific water quality management plans that abate non-point source pollution. Each plan must be developed, maintained and implemented under rules and criteria adopted by the TSSWCB in order for the plan to achieve and retain certified status.

The TSSWCB's non-point source management program also has an educational component designed to deal with all aspects of agricultural non-point sources of pollution including agricultural chemicals. As part of its non-point source management educational component, the TSSWCB is developing and implementing an educational program primarily aimed at agricultural producers. The local soil and water conservation districts interface with individual farmers and ranchers as a vital link in the education process. A significant part of the educational component can and will be geared to informing the public in general about non-point source management in Texas.

As currently defined, misuse or accidents involving agricultural chemicals are considered point source pollution. The TSSWCB has no statutory authority in the area of point source pollution. Therefore, the TSSWCB will use its resources to educate and encourage farmers and ranchers in the importance of proper use of agricultural chemicals. In instances of point source agricultural chemical pollution, such as misuse or accidents or instances where it appears that label modifications are needed, the TSSWCB cooperates with the agency having regulatory authority. Provisions for referring to the TDA cases of suspected chemical misuse, as well as provisions of seeking label modifications where deemed necessary, have been conducted since 1977.

The TSSWCB conducts regularly scheduled meetings which are open to the public. All business of the TSSWCB is conducted in a manner consistent with the Open Meetings Act. The TSSWCB has

conducted joint public meetings with the TNRCC to obtain public input into all phases of its non-point source management program. Additionally, the TSSWCB participates in reviewing the effectiveness of the Texas Groundwater Protection Committee's generic *Texas State Management Plan for Prevention of Pesticide Contamination of Groundwater* to determine when there are needed modifications and revisions.

Status of Groundwater Monitoring Programs. No groundwater monitoring projects were reported by the TSSWCB for 1999. The Board continues to participate with the Agricultural Chemicals Subcommittee of the Texas Groundwater Protection Committee in the development of a site-specific monitoring plan for atrazine.

Texas Alliance of Groundwater Districts

Program Description (General). The Texas Alliance of Groundwater Districts (TAGD), formerly the Texas Groundwater Conservation Districts Association, was formed on May 12, 1988. Its membership is restricted to groundwater conservation districts in Texas who have the powers and duties to manage groundwater as defined in Chapter 36 of the Texas Water Code. TAGD is organized exclusively for charitable, educational, or scientific purposes within the meaning of Section 501 (c) (3) of the Internal Revenue Code. As such it can accept tax exempt donations and use these donations to educate the public to the growing need for water conservation and groundwater protection.

The purpose of TAGD is to educate the public and further groundwater conservation and protection activities, and to provide a means of communication for the exchange of information between individual districts as well as the general public. The TAGD maintains contact with members of the private sector and various local, state, and federal officials and their agencies in order to obtain timely information on activities and issues relevant to groundwater districts. To date, there are 34 district members of the Texas Alliance of Groundwater Districts. A map and legend showing groundwater conservation district members of the TAGD are included in Appendix 6. Contacts for the groundwater conservation districts are listed in Appendix 7.

The districts are created by the Legislature or by the TNRCC with the purpose and responsibility of preserving and protecting groundwater. Groundwater districts can be created by one of three procedures: (1) special water districts can be established through action of the legislature; (2) districts can be created through a petitioning process filed with the TNRCC by property owners based on Section 36.013 of the Texas Water Code; and (3) districts can be created in priority groundwater management areas through procedures initiated by the TNRCC. In the last case, extensive local participation is included through management advisory committees. Districts are local or regional in their jurisdiction and have, for the most part, elected boards of directors. Among their legislatively granted authorities is the power to monitor groundwater quality. A number of districts also have the authority to bring civil court proceedings for injunctive relief against an entity causing groundwater contamination.

Status of Groundwater Monitoring Programs (General). District groundwater monitoring programs are primarily of a reconnaissance nature. Most programs are designed to track water quality trends and identify possible contaminants with minimal expenditure of resources. Generally the sampling and analytical procedures and equipment employed are less sophisticated and accurate than the sampling and laboratory procedures required to document or prove contamination. However, some districts have monitoring programs with highly accurate and sophisticated sampling and laboratory procedures similar to those of the TWDB. These districts are monitoring any changes in ambient or natural water quality conditions on a long-term basis. Groundwater studies of specific areas, contaminants, or constituents are also conducted by some districts. District groundwater quality monitoring can be used to identify problems which may then be referred to appropriate state agencies for more detailed investigation and analysis.

Status of Groundwater Contamination (General). There are 20 cases of groundwater contamination reported by the members of TAGD listed in Table 3 under the appropriate heading to indicate the individual district. The Barton Springs/Edwards Aquifer Conservation District (BS/EACD) has 19 cases listed and the Evergreen Underground Water Conservation District (EUWCD) has one case listed. No new information was submitted for 1999.

Barton Springs/Edwards Aquifer Conservation District

Program Description. The Barton Springs/Edwards Aquifer Conservation District monitors the status of the Barton Springs segment of the Edwards aquifer in parts of four counties including portions of Travis, Hays, Bastrop, and Caldwell counties. District staff measure water levels, collect water samples, and perform water-quality analysis on existing and newly drilled wells within the district. Field parameters of pH, conductivity, temperature, and turbidity are measured using a Horiba U-10. A small laboratory has been equipped by the district to measure the presence and absence of coliform bacteria, count the number of indicator coliform colonies, and measure levels of nitrate, iron, chloride, fluoride, and sulfate using a Hach DR 2000 spectrophotometer. Some samples are submitted to a contracted laboratory for a more comprehensive analysis. No new information on sampling activities was submitted for 1999.

The district conducts continuous monitoring of water levels in ten wells to determine drought trigger conditions. Three of the ten wells are equipped to continuously measure electrical conductivity to indicate changes in water quality. The equipment installed in nine of the ten wells were funded in part by the Texas Water Development Board. The tenth well, near Barton Springs, is maintained by the U.S. Geological Survey.

The Barton Springs/Edwards Aquifer Conservation District has a total of 19 cases listed in Table 3 under the heading "BS/EACD." No new cases were added in 1999.

Coke County Underground Water Conservation District

Program Description. The Coke County Underground Water Conservation District serves all of Coke County. The district office is in Robert Lee, Texas. The first priority of the district was to locate all of the water wells within the district to identify groundwater problems. This project is an ongoing process. The district monitors water quality and water levels on selected wells. A water-quality monitoring network of 34 wells was established in 1998. To date 28 wells have been sampled and analyzed by a commercial laboratory for fourteen water-quality parameters. Wells are sampled annually and analyzed in the district's in-house laboratory for pH, conductivity, chlorides, sulfates, hardness, nitrates, and an estimate of TDS. Each new well drilled in the district is also sampled and analyzed for the above parameters as soon as the well is reported and located.

Some water wells in the network are located near commercial salt water disposal facilities. These wells are specifically sampled for chlorides to determine if any contamination of groundwater from oil field related salt water is occurring. In addition, the district monitors water quality from several monitor wells located in and around areas of water flooding related to secondary recovery petroleum production activities.

Edwards Aquifer Authority

Program Description. The Edwards Aquifer Authority encompasses part of an eight-county area of South Central Texas, including Hays, Comal, Caldwell, Guadalupe, Bexar, Medina, Atascosa, and Uvalde counties.

The Legislature mandated the Authority take all necessary measures to effectively control the resource to protect domestic and municipal water supplies, the operation of existing agriculture and industries, terrestrial and aquatic life, and the economic development of the region. In January 1997, the board of directors adopted the following mission statement: "The Authority is committed to manage and protect the Edwards aquifer system to ensure the entire region of a sustainable, adequate, high quality, and cost effective supply of water, now and in the future."

Status of Groundwater Monitoring Programs. The Authority, in cooperation with the United States Geological Survey (USGS) and the Texas Water Development Board (TWDB), has conducted an annual systematic program of water-quality data collection since 1968. Through this cooperative effort, the Authority (and the EUWD) has maintained a network of monitoring wells and surface water sites for gathering water-quality data across the entire Edwards aquifer area. More than 50 wells are sampled each year and analyzed for more than 90 selected properties and constituents, including inorganics, nutrients, organic carbon, minor elements, pesticides, herbicides, and volatile organic compounds. Analyses of these data have been used by the Authority to monitor changes in aquifer water quality.

The dynamics of the fresh water/saline water interface, or bad water line, are monitored at 18 strategically-located wells. Water chemistry in the Edwards aquifer has been monitored periodically since the 1930's. In 1985, the EUWD, in cooperation with the USGS, the TWDB, and the San Antonio Water System, began a research study of the fresh water/saline water interface. A series of seven wells were drilled into the San Antonio area that transect this interface to detect changes in water quality as hydraulic head in the aquifer changes. Additional transects in the New Braunfels and San Marcos areas consist of six wells and five wells, respectively. As part of the water quality program, staff collects and analyzes monthly and other periodic samples. Other samples are collected when certain spring-discharge criteria are met. During the study period (1986 to present), data indicate normal changes in the aquifer water level have little effect on the water quality in wells directly adjacent to the fresh water/saline water interface.

The Authority publishes an annual Edwards aquifer hydrologic report that contains water-quality data from the data collection network. No new groundwater contamination cases were reported by the Authority during 1999.

The Authority also operates 25 continuous water-level monitoring wells and makes monthly measurements at 17 additional wells as part of a water-level data collection program. Periodic water-level measurements from a variety of wells have been compiled since 1932 in the San Antonio area of the Edwards aquifer region. Water-level measurements made in 1998 have been reported in the hydrologic report for that year.

Emerald Underground Water Conservation District

Program Description. The Emerald Underground Water Conservation District encompasses all of Crockett County, an area of over 2,806 square miles. The district's office is located in Ozona, and includes an in-house laboratory capable of analyzing ten water quality parameters as well as the presence of coliform and fecal coliform bacteria.

The district has groundwater quality monitor wells which are sampled and analyzed annually for 11 parameters by an outside commercial laboratory. These wells are evenly spaced throughout the district, as well as in strategic problem areas involving salt-water disposal, water flooding, and concentrated

petroleum production. The district analyzes groundwater quality on domestic wells, and analyzes water quality on each producing well registered within the district. This program helps establish an overall baseline of groundwater quality throughout the district and will aid in pinpointing any future groundwater quality problems. In addition, the district, in cooperation with the Texas Water Development Board, annually measures and records water levels in 28 wells throughout the district. In August of 1997, the Texas Water Development Board installed two water level recorders in Crockett County. The recorders were installed in close proximity to two of the well fields that supply the town of Ozona with its public drinking water. These recorders make it possible for the district to have 24-hour monitoring and data-collecting capabilities over these two critical water resources.

Glasscock County Underground Water Conservation District

Program Description. The Glasscock County Underground Water Conservation District, which covers all of Glasscock County and the majority of the northern portion of Reagan County, has its office in Garden City. The district monitors changes in both the quality of groundwater and groundwater levels within its boundaries. To monitor water quality, the district has equipped a laboratory to analyze for the presence of coliform bacteria and monitor 14 other water quality parameters. Analyses for herbicides and pesticides are also conducted.

Two water quality monitoring programs have been initiated by the district. The first program is the domestic and irrigation water quality monitoring program which monitors the bacteriological and/or mineral content of selected wells annually. In addition, most new wells are sampled and analyzed upon completion. The analyses data are available upon request for any well having been tested within the district.

The second program is the baseline groundwater quality monitoring program. As wells are inventoried with the district, samples are collected and analyzed for pH, specific conductivity, total dissolved solids, and chlorides. This information is being used to establish baseline water quality throughout the district, which will aid in the identification of possible groundwater degradation due to oil and gas production within the district.

An additional service provided through the district is grid mapping, in which the district provides the service of applying Topcon mapping instrumentation for the generation of site-specific maps. These maps are used by the farmers in the district in laying off their rows to get the most efficient and effective use of their water.

Headwaters Underground Water Conservation District

Program Description. The Headwaters Underground Water Conservation District (HWUCD) encompasses Kerr County, Texas. The district's headquarters is located at 125 Lehmann Drive, Suite 100, in Kerrville, Texas. The District's staff monitor groundwater levels in district wells in the Middle Trinity Aquifer and Lower Trinity Aquifer monthly for annual water level readings. These wells are also monitored on a quarterly basis for water quality.

Active cleanup and remediation of a well in the Trinity Aquifer, contaminated by a leaking underground petroleum storage tank, has occurred since the early 1990's. Cleanup involves air scrubbing pumped groundwater at the site. Another underground petroleum storage tank remediation site is located in north

Kerrville, where retaining walls were placed in the subsurface to a depth of 10 feet for intercepting shallow groundwater flow prior to entering Town Creek. Annual status reports for these sites are prepared and submitted to the TNRCC.

Hickory Underground Water Conservation District No. 1

Program Description. The Hickory Underground Water Conservation District No. 1, headquartered in Brady, covers parts of Concho, Kimble, McCulloch, Mason, Menard, and San Saba counties. The district works closely with various water users (domestic, irrigation, municipal, and industrial) to monitor groundwater quality and groundwater levels of the Hickory aquifer. The district maintains and operates a laboratory for the analyses of water-quality samples. Groundwater samples are analyzed for total coliform, E coli, and 11 other parameters. The laboratory also analyzes water samples for the presence/absence of various pesticides.

Approximately 200 wells are measured annually to determine changes of the groundwater level within the district. During the past year, several wells were evaluated for pump efficiency and effective water use. The district also has an ongoing study to inventory all wells within the district, as well as stream flow gain/loss studies across numerous faults on many area streams and rivers. In addition, the district is working to determine the total amount of water available within the Hickory aquifer and develop a water budget for the aquifer.

High Plains Underground Water Conservation District No. 1

Program Description. The High Plains Underground Water Conservation District Number One, headquartered in Lubbock, serves all or portions of Armstrong, Bailey, Castro, Cochran, Crosby, Deaf Smith, Floyd, Hale, Hockley, Lamb, Lubbock, Lynn, Parmer, Potter, and Randall Counties. The district monitors changes in water levels and water quality within the 10,728 square-mile service area of the district. Within this area, there are currently 1,204 water-level observation wells that also serve as the primary source of water-quality monitoring wells. These wells are documented as to location, equipment, ownership, etc. and are part of the cooperative network of wells shared with the TWDB.

Most of the analyses required for the district are obtained by contracts with local commercial laboratories or agreements with governmental or public entities. For reconnaissance surveys or informal investigations, the district maintains portable field test kits and instruments capable of determining temperature, pH, conductivity, and approximate values for several common constituents. These test kits or instruments are useful in determining the need for further analyses by a laboratory. District instruments for determining temperature, pH, and conductivity are utilized in verification of aquifer stabilization prior to sample collection for laboratory analyses. These procedures for water sampling as well as others followed or recommended by state or federal regulatory or recognized data-collection entities are adhered to, as closely as appropriate, to conduct the district's water-quality monitoring program.

The district pursues several programs to address water quality. These programs overlap in varying degrees and include a baseline water-quality sampling program, domestic well water-quality sampling program, and a program for addressing special water-quality problems as reported to the District or as recognized by work of the district. Examples of this last category include: saltwater contamination primarily related to petroleum production, contamination resulting from industrial activities, concentrated

animal feeding operations, landfills, agricultural sources, domestic or municipal sewage disposal, and any other similar activities or sources of substances that are capable of altering the native groundwater quality.

The baseline water-quality program is a continuing effort to monitor changes and possible evolution of the native quality of the aquifer through time. The district's efforts toward this goal has involved sampling wells and securing analyses for several parameters and constituents. This process allows for a baseline of data to which analyses of future samples from these same wells or from the same aquifer area can be compared.

Because of the expense involved in such a program, the district has followed various paths to establish and maintain this program. District personnel have historically cooperated with the TWDB in several of their sampling programs within the district's area to expedite the sampling and receive analysis results as compensation for this assistance. Most of the sample wells are selected from the previously-mentioned cooperative network of wells in the state observation-well program within the district. An attempt is made to resample wells on a rotational schedule to document potential changes in measured parameters or constituents that should provide an alert to groundwater contamination. District personnel have also cooperated with universities, other governmental agencies, and others on projects that have yielded analysis results that have been added to the district's data files.

The district's domestic well water-quality program is a continuous process with peaks and valleys of activity. Upon request of well users who suspect contamination of their domestic wells or who would like assurance of acceptable quality for their domestic supplies, district personnel collect samples and use our laboratory equipment to determine the presence or absence of fecal coliform. This test is a good indicator of the general biological quality of a water supply. The well user is informed by mail of the results of the tests and in the case of a positive result indicating fecal coliform presence, an immediate response by telephone is district policy. District personnel recommend cessation of use of the water for drinking, food preparation, or for any other human-health related use when the presence of fecal coliform is indicated. Recommendations as to disinfection procedures and measures to prevent the recurrence of contamination in these wells is offered as part of this free service.

An additional program of the High Plains District relating to water quality involves response to water-quality alteration or contamination related to petroleum-production activities. Saltwater contamination of groundwater is the usual complaint of these problems which triggers a district response that is usually a field investigation with interviews of the interested parties and file searches, etc. to gather as much information about the problem as possible. After these initial information-gathering procedures are completed, the RCT is contacted to report the nature of the problem and to supply our results of investigation to them. These problems and complaints are passed to the RCT because of their primary responsibility for activities relating to oil and gas production. After their investigation and related activities, the RCT generally provides to the district a written report of their findings, progress, or resolution of the problem.

Actions relating to reports of contamination or district-observed problems, not related to oil and gas activities, are handled in a similar manner to those described above. Most of these types of contamination incidences with which the district is involved are within the responsibility of the TNRCC. With these problems, the district generally makes an investigation, if appropriate, and reports the nature of the problem to the TNRCC. The district continues to monitor the progress of remediation of these problems until a resolution is reached.

Hill Country Underground Water Conservation District

Program Description. The Hill Country Underground Water Conservation District encompasses Gillespie County, and is headquartered in Fredericksburg. Water quality analyses of bacterial and mineral constituents are regularly performed at its in-house laboratory. The district has been conducting water quality evaluations since 1990, and has performed thousands of bacterial and chemical tests on several hundred wells during this time.

The district samples a portion of selected wells every other year for its groundwater quality monitoring program from its water level monitoring network. The district monitors water levels in 35 water wells in the Ellenburger formation in the City of Fredericksburg water well field at least six but typically ten times per year, and monitors 40 wells in the Hensell Formation at least two, but typically three times per year. The district monitors 50 other wells throughout the county at least two times per year. The district also monitors specific conductance routinely on eight sites of the Pedernales river between Bear Creek and Palo Alto Creek at least six times per year.

Water quality analyses performed by the district include pH, conductivity, hardness, alkalinity, sulfate, chloride, nitrate, fluoride, iron, and total dissolved solids. In addition to the annually sampled wells, the district encourages all residents to have their wells tested. These tests are performed at no cost to the resident, and have accounted for the analysis of several hundred wells.

The district has developed a comprehensive database for all aquifers within Gillespie County. The database allows easy access of groundwater yields, availability, and water quantity, and allows for easy retrieval and mapping of water quality parameters for each aquifer within the district. The district is currently modeling the Ellenburger aquifer utilizing the computer program Visual Modflow. The district has sponsored graduate students to conduct regional geohydrologic studies of the Hensell and Hickory aquifers.

Irion County Water Conservation District

Program Description. The Irion County Water Conservation District encompasses all of Irion County and is officed in Mertzon, Texas. The district has monitoring programs for water wells, springs, and surface water to survey for water-quality degradation from a variety of possible sources. Every identified water well within the district has been sampled and analyzed to establish a baseline for groundwater quality. The wells are resampled on a regular basis and are analyzed in the district's laboratory. A number of wells are tested on either a quarter, semiannual, or annual basis for the determination of groundwater quality. In addition Spring Creek, Dove Creek, Rocky Creek and the Middle Concho River are sampled on a semiannual basis and analyzed for both general water quality and coliform bacteria by a state-certified laboratory. These programs provide for the early detection of potential groundwater contamination, and allow for immediate remediation prior to contamination of groundwater supplies. Groundwater levels are monitored throughout the district. Measured wells include wells designated by the Texas Water Development Board and other wells in the program.

Lipan-Kickapoo Water Conservation District

Program Description. The Lipan-Kickapoo Water Conservation District, which covers parts of Tom Green and Concho counties, has its office in Vancourt. The district monitors changes in both the quality and quantity of water within its boundaries. To monitor the water quality, the district has equipped a small laboratory to check water samples for the presence of coliform bacteria and monitor 12 other water quality parameters. A water sampling trailer has been equipped with a generator and pump to purge wells to obtain representative water samples for analysis in the laboratory. Water quantity is monitored by measuring water levels in 60 wells scattered throughout the district. These water levels are measured in March and October each year.

Two water quality monitoring programs continue to be conducted by the district. The first program is the water quality monitoring program which monitors the mineral content of 60 wells strategically located throughout the district. The information obtained from this program is used to pinpoint possible contamination due to oil and gas production within the district. Also, upon request of a well owner, a water analysis is performed on water from any well within the district.

The second program is a water quality program was initiated in March 1996 with funding coming from the Upper Colorado River Authority through the Clean Rivers Program. This water quality program consists of sampling selected wells in areas of the district with high irrigation. The purpose of this program is to determine if there is any degradation of the water quality as water levels in the aquifers decline. Samples are obtained using procedures and techniques recommended by the TWDB. These samples are then taken to a commercial laboratory approved by the TNRCC and the EPA for analysis.

The district also works in conjunction with the TNRCC in establishing Wellhead Protection Programs for small towns located within the district. A Wellhead Protection Program has been established for the town of Eola in Concho County. Eola's only source of drinking water is from a well located north of town. Water from this well contains naturally occurring nitrates in excess of state drinking water standards. This WHP area was established to protect the water quality from future degradation by any surface contamination.

Status of Groundwater Contamination. The water quality continues to deteriorate in some areas of the district due to contamination resulting from oil and gas production. The primary cause of this contamination are salt water intrusion from saline aquifers through old unplugged or improperly plugged oil and gas wells and an increase in the salinity of the groundwater due to old open unlined brine disposal pits.

An artesian brine aquifer called the "Coleman Junction" is infiltrating other fresh water zones through improperly plugged abandoned oil and gas wells and through old abandoned deep water wells that have not been plugged. The Coleman Junction is approximately 1,500 to 2,500 feet below the surface. Another aquifer called the "San Angelo" Formation contains levels of chlorides exceeding 5,000 mg/l. It is usually encountered from 60 to 300 feet below the surface in some areas of the district. This poses a problem when drilling water wells since the possibility exists that this formation will be encountered.

Generally, chloride levels are above EPA drinking water standards in the farming areas of the district. They are below the drinking water standards in ranching areas of the district with the exception of areas with oil and gas production.

Some groundwater contamination is still occurring from old unlined brine disposal pits. These pit locations pre-date the 1969 ban on their use in Texas. Due to the percolation of the saline water through the surface soil and sub soil, the shallow fresh water aquifers are becoming more saline in the areas around the pits. Monitoring of the water quality is continuing in these areas.

Live Oak Underground Water Conservation District

Program Description. The Live Oak Underground Water Conservation District encompasses Live Oak County. The district's headquarters is located between George West and Three Rivers. Water quality analyses for mineral constituents are regularly performed at its in-house laboratory. The district has conducted water quality evaluations since 1992 and has performed hundreds of chemical tests on numerous wells since that time.

The district samples 20 wells annually in its groundwater quality monitoring program. Water quality analyses performed by the district include pH, conductivity, hardness, alkalinity, sulfate, chloride, nitrate, iron, and total dissolved solids. The district encourages all residents to have their wells tested at no cost. This service has accounted for analyses of numerous wells. The district is in the process of developing a water quality database for all aquifers in Live Oak County.

Mesa Underground Water Conservation District

Program Description. The Mesa Underground Water Conservation District (Mesa UWCD) is a single county district encompassing all of Dawson County, with its office located in Lamesa, Texas.

The district operates an in-house water analysis laboratory and a portable field lab, equipped with field-testing and water-sampling equipment. Mesa UWCD conducts an annual water quality testing program with 55 monitor well sites. In the Fall of each year the sites are sampled and water analyses are performed to compare changes from year to year. The district also performs water quality analysis at no cost upon request from Dawson County residents. A small fee is charged for testing water from wells outside the district.

The district has prepared a wellhead protection program for the City of Lamesa. Continued monitoring of the designated area is performed on a quarterly basis by district staff. The district plans to prepare wellhead protection programs for the Cities of Gail, Ackerly, and Welch.

Mesa UWCD also has an annual water level monitoring program. The district measures 133 monitor wells to determine changes in water levels over time. This data is forwarded to the TWDB and is included in a statewide groundwater database. The annual report is printed on a full page in the local newspaper for distribution to all interested parties. The water level information is presented to civic clubs and other organizations.

In January 1994, the Mesa UWCD established a Used Oil Collection (UOC) program for the people of Dawson County. The pilot program (using TNRCC grant funds) serves all spent oil generators in the district. The program continues to grow each year.

The Board of Directors of the district realized the need to add a used oil filter collection program to the efforts of the UOC program. The district now collects, crushes, and properly recycles used oil filters.

Labor to cut and crush the used oil filters is provided by the Dawson County Adult Probation Office and the Preston E. Smith Unit's Community Involvement program.

The certified management plan requires that the district inventory, inspect, and evaluate new well sites to control and prevent pollution to the groundwater from deleterious matter admitted from the ground surface due to substandard well completion practices. The District is actively engaged in implementing this program.

Mesa UWCD works very closely with the residents of the district to protect and conserve the Ogallala aquifer. We cooperate fully with all local, state, and federal agencies. The existence and everyday availability of this local groundwater conservation district is a direct positive influence for the protection of local groundwater. Consequently, no new cases of groundwater contamination have been documented.

Panhandle Ground Water Conservation District

Program Description. The Panhandle Ground Water Conservation District is located in Carson, Donley, Gray, Roberts, Wheeler, and parts of Armstrong, Hutchinson, and Potter counties. The district monitors water levels and water quality in the Ogallala, Blaine, Whitehorse, Dockum, and Seymour aquifers, in wells located within the district boundaries.

Water quality tests are conducted for iron, ammonia, sulfate, nitrate, fluoride, and chloride concentrations, alkalinity, and hardness are also determined. Specific conductivity and pH are measured with meters, and total dissolved solids are calculated from specific conductivity. Multiple tube fermentation procedures are used to perform presumptive tests for coliform bacteria. Water quality tests are conducted in the summer or at customer request, at no charge to the customer. Customers are referred to more sophisticated laboratories if the district tests indicate potential problems.

Water levels are measured with steel tapes or an e-line. The water levels are measured in the winter when agricultural irrigation has decreased. Water depletion maps are then prepared to assist those owners eligible for depletion allowances and for general use. The district provides other services that are primarily oriented toward water conservation and efficient use of produced water.

There are several sites within the district that are regulated under CERCLA and RCRA. The results of these monitoring efforts are reported directly to the TNRCC as required by those programs.

Permian Basin Underground Water Conservation District

Program Description. The Permian Basin Underground Water Conservation District, headquartered in Stanton, includes all of Martin and northwest Howard counties. The district has installed an in-house screening laboratory to perform its water-quality monitoring functions. The district performs analyses for nitrates, sulfates, chlorides, calcium, magnesium, pH, and specific conductivity, and makes a rough estimate of total dissolved solids. Coliform bacteria samples are also collected and taken to a state certified laboratory for analysis. Periodically, samples are taken to state certified laboratories to ensure the accuracy of the district's screening laboratory. These samples are also analyzed for arsenic, fluoride, lead, and other constituents which are beyond the district's laboratory abilities.

The district's goals are threefold: (1) the district is establishing a baseline groundwater quality database; (2) the district analyzes sampling data in the effort to locate groundwater contamination, identify the sources of contamination, and proceed with actions to bring the contamination to a halt, and; (3) the district strives to protect the health and welfare of rural residents relying on well water for their drinking water supply.

Plateau Underground Water Conservation and Supply District

Program Description. The Plateau Underground Water Conservation and Supply District covers Schleicher County with the district's office located in Eldorado. The district has had considerable oil and gas activity in past years and now confronts groundwater quality problems stemming from this industry. District staff work closely with landowners and the RCT to locate and plug abandoned oil wells.

The district has an in-house laboratory for the purpose of determining a water-quality baseline for the district and detecting contamination areas. Wells in the district are located, registered, and sampled. Samples are tested for chlorides, nitrates, iron, sulfates, total dissolved solids, pH, alkalinity, and hardness. Domestic wells are also tested for coliform and E. coli bacteria. Sulfate-reducing bacteria, slime-forming bacteria, and iron-related bacteria tests are also performed as needed.

Santa Rita Underground Water Conservation District

Program Description. The Santa Rita Underground Water Conservation District, which covers most of Reagan County, has its office in Big Lake. The district monitors changes in both the quality of groundwater and the water levels within its boundaries. To monitor water quality, the district has equipped a small laboratory to analyze for the presence of fecal coliform and monitor 12 other water quality parameters. The water level monitoring program currently measures 37 wells annually.

Two water quality monitoring programs have been initiated by the district. The first program is the domestic well-water monitoring program which monitors the bacteriological and mineral content of selected wells annually. In addition, all new wells are sampled and analyzed upon completion. The analyses data from any well tested within the district are available upon request.

The second program is the baseline groundwater quality monitoring program. As wells are inventoried, samples are collected and analyzed for pH, specific conductivity, total dissolved solids, and chlorides. This information is being used to establish baseline water quality throughout the district, which will aid in the identification of possible groundwater degradation due to oil and gas production within the district.

The Santa Rita district is also assisting the RCT concerning oilfield related pollution or potential pollution of groundwater within the district. Three sites are currently being investigated by the RCT and the district. These sites include oil polluted water near a plugged oil well location (Well No. 44-38-508), a propane producing water well (Well No. 44-18-903) near "plugged" propane storage wells, and a shallow (8 - 30 feet) groundwater zone contaminated with oil from a large storage facility (Kemper Station). These three sites are listed under Reagan County in Table 2 (RCT table); two sites are under the Santa Rita district's name and the third site is under Exxon Pipeline Company.

The district continues its abandoned water well plugging program. The district is plugging certain unused, improperly completed, or dry water wells at no cost to the well owner. The district plans to continue the program and may expand it each year.

South Plains Underground Water Conservation District

Program Description. The South Plains Underground Water Conservation District serves all of Terry County and part of Hockley County. The district maintains a water-quality laboratory at its office in Brownfield.

The district began sampling water wells for water quality in December of 1993. Samples were collected from domestic wells and analyzed for: pH, specific conductivity, total dissolved solids, alkalinity, hardness, chloride, fluoride, iron, nitrate as nitrogen, and sulfate. The same water wells will be sampled on an annual basis in order to analyze trends in the change of groundwater quality over time, and to aid the staff in the early identification of areas of groundwater degradation. An annual water-quality report will be prepared and distributed to the general public and appropriate agency officials.

The district offers free water-quality testing for residents within the district throughout the year at the residents' request. Constituents analyzed include coliform bacteria as well as those previously listed. The district has money budgeted for outside laboratory testing should the need arise to confirm test results or test for parameters which the district is not capable of analyzing. Future plans include annual testing for pesticides on a presence/absence basis.

Springhills Water Management District

Program Description. The Springhill Water Management District is a dual surface water and groundwater conservation district. It encompasses all of Bandera County and is headquartered in Bandera, Texas. The district works closely with local, state, and federal agencies in the protection and preservation of all water resources within its boundaries.

The district's water quality analysis program is composed of surface water and groundwater monitoring efforts. Samples taken monthly from surface water sites within Bandera County are analyzed for phosphorous, nitrogen ammonia, nitrogen nitrate, chloride, pH, alkalinity, and total coliform counts. As an additional service to the community, the District offers free groundwater quality analyses to the public. These analyses include flouride, nitrogen ammonia, nitrogen nitrate, sulfate, iron, chloride, pH, calcium, hydrocarbons, E. coli, and hardness.

The district monitors water quantity bi-annually by measuring groundwater levels in 14 wells. The district is evaluating the current monitoring well system so that individual monitor wells represent areas where many water wells are completed in the same water bearing unit. In 1998, the district changed its bi-annual well measurements from a fall/spring to a winter/summer time frame to better monitor high and low water consumption. Currently, a static level monitoring system is being established throughout the district in monitor wells completed in the three formations of the Trinity Aquifer that the district relies upon for groundwater. This will allow the district to more closely monitor static water levels on a day-to-day basis. This information then will be used as a water management tool. The district also implemented a wellhead protection program after receiving EPA grant approval (through the TNRCC).

Surface water and groundwater monitoring data are entered into the district's database and used to implement the district's management plan. Monitoring data is also forwarded to the appropriate state agencies.

Status of Groundwater Contamination. The district's monitoring program has not detected groundwater contamination in Bandera County. No information was submitted for the 1999 report.

Sutton County Underground Water Conservation District

Program Description. The Sutton County Underground Water Conservation District encompasses all of Sutton County, and has its office in Sonora. The district monitors changes in both the groundwater quality and water levels through two monitoring programs.

The first program has over 60 monitor wells that were selected and inventoried as part of a baseline water-quality monitoring program. Each year, approximately 20 of these monitor wells are sampled. Over a three-year period, all 60 wells are sampled and analyzed by an EPA-approved laboratory for over 30 water quality parameters. These parameters include, but are not limited to 13 dissolved solids, total organic carbon, phenol, total phosphorus, total organic halides, and total recoverable petroleum hydrocarbons. This process will continue to be repeated so that each of the 60 monitor wells will be tested every three years.

The second program involves the use of an in-house laboratory that is equipped to analyze for pH, specific conductivity, total dissolved solids, chlorides, nitrates, sulfates, temperature, lead, total coliform, and fecal coliform. All domestic wells within the district are being sampled and analyzed to help locate any possible areas of groundwater degradation.

The district has a Wellhead Protection Area, as well as a Drought Contingency Program administered by the City of Sonora. The district has implemented a water level/rainfall correlation on seven wells surrounding Sonora.

Texas Agricultural Experiment Station

Regulatory Programs. The Texas Agricultural Experiment Station has no regulatory authority and does no regulatory monitoring. Groundwater samples may be collected and analyzed in connection with the conduct of research investigations. No contamination cases were reported during 1999.

Program Description. The Texas Agricultural Experiment Station (TAES) is the official agricultural research agency in Texas. Headquartered at Texas A&M University, TAES promotes food and fiber production that emphasizes water conservation and the protection of natural resources. TAES operates a system of 14 research centers which are located in the major land and natural resource regions of Texas. The Texas Water Resource Institute is an administrative unit of TAES that guides internal water-related research. In 1996, the Environment and Natural Resources Program was launched to better respond to needs for environmental protection and education.

Broad goals of the TAES groundwater research program are to protect, preserve, and efficiently use water resources, and to develop sustainable agricultural production systems. Groundwater programs of TAES stress the development of management strategies, technologies, and educational programs to support sustainable agriculture.

TAES groundwater quality research focuses on reductions in chemical use; the control, fate, and transport of agricultural chemicals; and the remediation of contaminated groundwaters.

Major efforts are underway to develop strategies to manage brush species on rangelands to increase water yields and protect water quality; to manage livestock wastes from concentrated animal feeding operations to prevent water contamination; and to develop crop production technologies that produce high yields while minimizing the loss of pesticides, chemicals and nutrients into ground and surface-waters.

The following are examples of recent TAES groundwater related research activities.

- The fate and transport of atrazine in and through soils are under study in the Brazos River Basin. These soils are intensively farmed and may provide pathways for chemical transport to shallow alluvial aquifers.
- Rice water management strategies are being developed that lower pesticide needs, increase recycling and water conservation, and reduce risks of surface and groundwater contamination.
- Researchers are utilizing genetic engineering to identify genes in bacteria and fungi that have the potential to degrade groundwater contaminants.
- Research activities on animal waste management are now directed toward development of technologies to reduce phosphorus loading to soils and surface waters.
- Computer simulation models are being used to assess the impact of agricultural practices on the environment. For example, such models are now being used to identify cropping and chemical management strategies that may be appropriate for environmentally sensitive areas like the Seymour Aquifer and the Texas Coastal Bend.
- Future professionals are trained through undergraduate and graduate education and research programs at Texas A&M University and other System Institutions. Many TAES researchers at

Texas A&M University in College Station also hold teaching appointments, thus providing the latest research results to students.

- TAES research efforts are complimented by the programs of the Texas Agricultural Extension Service (TAEX). For example, TAEX specialists produce easy-to-read fact sheets and other publications for specific clientele, including agricultural producers. Other TAEX activities include field demonstrations and educational programs for youth and adults.
- TAEX specialists are providing leadership in development of a video tape and education program on plugging abandoned wells to protect groundwater quality. Specialists are also providing technical leadership for development of pesticide-specific management plans for the state.

Status of Groundwater Monitoring Programs. TAES has no regulatory monitoring authority. The TAEX operates soil and water testing laboratories in College Station. The facilities provide information on potential groundwater quality problems to thousands of rural Texans. Last year, more than 20,000 soil tests and 1,000 water analyses were conducted. Results from the water tests are available in a database format so that water-quality trends can be identified.

Bureau of Economic Geology

Program Description. The Bureau of Economic Geology, established in 1909, is a research entity of The University of Texas at Austin and functions as the State Geological Survey. The Bureau conducts basic and applied research projects, including environmental site assessment and investigations of ground-water resources and ground-water quality, in support of other State agency missions. The Bureau's hydrogeologic and environmental efforts during 1999 continued emphasis on hydrogeologic study of issues related to subsurface waste containment and site remediation.

Status of Groundwater Monitoring Programs. As part of sponsored-research projects, Bureau staff measure ground-water quality and water levels in selected public and private wells. These projects cover many different parts of Texas. Most water-quality data collected in these studies consist of pH, temperature, conductivity, major and minor inorganic ions, total organic carbon, isotopes, and other constituents of interest. Data are used to interpret rates and modes of hydrologic processes and the source and movement of groundwater. Project-specific data are collated in data reports or topical reports; periodically the digitized data are compiled for inclusion in the TNRIS data system.

Status of Groundwater Contamination. The Bureau of Economic Geology is not a regulatory agency and has no ground-water protection regulatory programs. Consequently, the Bureau does not have regulatory jurisdiction over contamination cases that might be detected in the course of its hydrogeologic investigations. Any detection of contamination is referred to the proper regulating or sponsoring agency .

Texas Department of Licensing and Regulation

Program Description. The need for identification and protection of the state's groundwater resources was recognized by the Legislature through the creation of the Water Well Drillers Board (Board) in 1965. The Board had the responsibilities of determining qualifications for licensure of all persons drilling water wells and enforcing standards of conduct and well completion through the revocation or suspension of licenses and assessment of administrative penalties. Legislation adopted by the 69th Legislature required that the drillers of Class V injection wells be licensed by the Board after September 1, 1985. Also, the 70th Legislature required that the Board license drillers of monitoring and dewatering wells after January 1, 1988, and it strengthened the state's authority to require the plugging of abandoned and deteriorated water wells. In 1991, the 72nd Legislature expanded the Board's functions to include licensing and regulation of water well pump installers.

As mandated by Senate Bill 2 of the 72nd Legislature in 1991, the Texas Water Well Drillers Board was abolished and the responsibilities and functions of the Board and all appropriations were transferred to the Texas Water Commission on September 1, 1992, and subsequently to the Texas Natural Resource Conservation Commission (TNRCC) on September 1, 1993. The Board effectively became the Water Well Drillers Advisory Council (Council). Senate Bill 1955 (75th Legislature, 1997) transferred the Council and the Water Well Driller/Pump Installer Program from the TNRCC to the Texas Department of Licensing and Regulation (TDLR) effective September 1, 1997.

The Water Well Driller/Pump Installer Program maintains communications with the Council, industry, various state agencies, and water conservation districts and investigates all alleged violations of Chapters 32 and 33 of the Texas Water Code and 16 Texas Administrative Code Chapter 76 (Rules). The Program also investigates consumer complaints filed against water well drillers, pump installers, and performs compliance investigations of water, monitor, injection, and dewatering wells to insure compliance with well construction standards.

Investigations include, but are not limited to, surface completions, depth of annular cement, regulated distances from contamination sources and property lines, and licensing requirements. Surface completions and depth of annular cement footage of wells are closely inspected to assure the prevention of groundwater contamination from surface runoff. In addition, rules requiring isolation of zones containing undesirable or poor quality water are enforced to prevent commingling with and degradation of fresh water zones.

Violations of Chapters 32 and 33 of the Texas Water Code and the Rules are enforced by the TDLR (some with recommendations from the Council) through TDLR orders requiring administrative penalties and corrective actions or referral to the Office of the Attorney General. Investigations that involve groundwater contamination are referred to the appropriate state agency with jurisdiction for the activity believed to be the cause of the contamination.

Status of Groundwater Monitoring Programs. The Water Well Driller/Pump Installer Program does not conduct or require groundwater monitoring. At the end of December 1999, there were 2,285 licensed professionals including drillers, pump installers, and apprentices regulated by the TDLR/Water Well Driller/Pump Installer Program.

During 1999, there were 252 investigations and 244 compliance investigations conducted by Water Well Driller/Pump Installer Program staff with all documented violations either remediated or in the enforcement process. Investigations refer to the information gathering activities conducted in response to complaints received by the TDLR. Compliance investigations refer to on-site inspections of wells that are randomly chosen from the State of Texas Well Reports that are submitted to the TDLR.

39 abandoned wells were reported in 1999 and all are in various stages of notification, investigation or completion (plugged or brought into compliance). Program staff collected 111 water well (groundwater) samples in response to complaints received in 1999.

GROUNDWATER CONTAMINATION CASE DESCRIPTIONS

**Table 1. Texas Natural Resource Conservation
Commission**

Table 2. Railroad Commission of Texas

Table 3. Texas Alliance of Groundwater Districts

Table 1

**Texas Natural Resource
Conservation Commission**

**Groundwater Contamination Case
Description Table**

TNRCC-A

TABLE 1
GROUNDWATER CONTAMINATION CASE DESCRIPTIONS BY COUNTY
TEXAS NATURAL RESOURCE CONSERVATION COMMISSION

EXPLANATION OF FIELDS

COUNTY:	THE COUNTY NAME IS THE FIRST ENTRY IN THE LEFT PORTION OF THE TABLE. IT IS LISTED ONLY ONCE FOR EACH GROUP OF CASES IN THAT COUNTY.
DIVISION:	DIVISIONS ARE LISTED ONLY ONCE WITH THEIR RESPECTIVE CASES FOR EACH COUNTY. ENF - ENFORCEMENT DIVISION, FOD - FIELD OPERATIONS DIVISION, RMD/CA - REMEDIATION DIVISION/CORRECTIVE ACTION SECTION, RMD/PST - REMEDIATION DIVISION/PETROLEUM STORAGE TANK SECTION, RMD/SC - REMEDIATION DIVISION/SUPERFUND CLEANUP SECTION, RMD/SSDAT - REMEDIATION DIVISION/SUPERFUND SITE DISCOVERY AND ASSESSMENT TEAM, RMD/VC - REMEDIATION DIVISION/VOLUNTARY CLEANUP, RMD/VCIO - REMEDIATION DIVISION/VOLUNTARY CLEANUP/INNOCENT OWNER RMD/CBSA - REMEDIATION DIVISION/VOLUNTARY CLEANUP/BROWNFIELDS SITE ASSESSMENT TAD/WQPAS - TECHNICAL ANALYSIS DIVISION/WATER QUALITY PLANNING AND ASSESSMENT SECTION WPD/MSW - WASTE PERMITS DIVISION/MUNICIPAL SOLID WASTE SECTION, WPRM/WQAS - WATER PERMITS AND RESOURCE MANAGEMENT DIVISION/WATER QUALITY ASSESSMENT SECTION WPRM/PDW - WATER PERMITS AND RESOURCE MANAGEMENT DIVISION/PUBLIC DRINKING WATER SECTION
NEW CASES:	AN ASTERISK IS PLACED IN EACH RECORD THAT IS REPORTED AS NEW FOR THIS YEAR.
FILE NAME:	FILE NAMES REFLECT RESPONSIBLE PARTIES OR GEOGRAPHIC LOCATION
FILE NUMBER:	FILE NUMBERS ARE ASSIGNED ACCORDING TO THE RESPECTIVE DIVISION NUMBERING SYSTEM. FILE NUMBER IS USED TO LOCATE FILE IN TNRC RECORDS.
LOCATION:	LOCATIONS ARE GIVEN AS ADDRESSES OR GEOGRAPHIC LOCATION DESCRIPTIONS.
CONTAMINATION DESCRIPTION:	As - ARSENIC, Cr - CHROMIUM, Pb - LEAD, NO3 - NITRATE, SO4 - SULFATE, VOC - VOLATILE ORGANIC COMPOUNDS, ORG. - ORGANIC CHEMICALS, TOC - TOTAL ORGANIC COMPOUNDS, TDS - TOTAL DISSOLVED SOLIDS, TCE - TRICHLOROETHENE, MEK - METHYL ETHYL KEYTONE, CARBON TET - CARBON TETRACHLORIDE, PCP - POLYCHLORINATED PHENYLS, PCB - POLYCHLORINATED BIPHENYLS, TPH - TOTAL PETROLEUM HYDROCARBONS, BTEX - BENZENE-TOLUENE-ETHYLBENZENE-XYLENE, MTBE - METHYL-TERTIARY-BUTYL-ETHER. THE MAJORITY OF CASES INVOLVE PETROLEUM CONTAMINATION.
DATE:	DATE OF EARLIEST KNOWN CONTAMINATION CONFIRMATION.
ENFORCEMENT STATUS:	THE FIRST ENTRY IN THIS FIELD INDICATES THE LEVEL OF AGENCY RESPONSE, THE SECOND INDICATES THE SITE ACTIVITY STATUS. SOME CASES DO NOT HAVE COMPLETE ENFORCEMENT STATUS CODES BECAUSE OF INSUFFICIENT DATA. STATUS CODES MAY BE BORDER-LINE BETWEEN TWO LEVELS ON THE ENFORCEMENT STATUS MATRIX AND ARE ENTERED AS A COMBINATION OF ENFORCEMENT STATUS CODES, I.E.: 3A,B OR 4,5. SEE PAGES 29-47 FOR A DESCRIPTION OF THESE CODES.
DATA QUALITY:	E - EPA APPROVED ANALYTICAL PROCEDURES, Q - QUALITY CONTROL PROGRAM ESTABLISHED FOR SAMPLING PROCEDURES, V - VERIFICATION OF CONTAMINATION THROUGH PROCEDURES LISTED BELOW: 1. SPLITTING SAMPLES WITH REGULATED ENTITY OR OTHER AGENCY FOR COMPARISON OF ANALYSIS RESULTS 2. RESAMPLING FOR VERIFYING ANALYSIS RESULTS 3. SUPERVISORY OR COMMITTEE REVIEW OF SAMPLING PROCEDURES AND ANALYSIS RESULTS
SECTION 5.236:	AN ENTRY IN THIS FIELD CONSTITUTES NOTIFICATION UNDER TEXAS WATER CODE SECTION 5.236 (HB 938 IN EARLIER REPORT) TO LOCAL OFFICIALS FOR CASES REPORTED UP TO DEC. 31, 1999 THAT WERE NOT INCLUDED IN THE REPORT THE PREVIOUS YEAR. A "Y" CODE IN THIS FIELD UNDER THE IHW DIVISION MARKS A CASE WHICH HAS RESULTED IN POINT-OF-USE IMPACTS ON DOMESTIC, INDUSTRIAL, IRRIGATION, OR MUNICIPAL WELLS. A "Y" CODE OTHERWISE MARKS THOSE CASES IN WHICH CONTAMINATION MAY POTENTIALLY AFFECT A PUBLIC DRINKING WATER SUPPLY OR HAS RESULTED IN POINT-OF-USE IMPACTS.

TABLE 1
GROUNDWATER CONTAMINATION CASE DESCRIPTIONS BY COUNTY
TEXAS NATURAL RESOURCE CONSERVATION COMMISSION

COUNTY	DIVISION	NEW CASES	FILE NAME	FILE NUMBER	LOCATION	CONTAMINATION DESCRIPTION	DATE	ENFORCEMENT STATUS	DATA QUALITY	SECTION 5.236?
ANDERSON										
	RMD/CA									
			FRED PERRY DBA GLASS CONTAINER CORP	52116	W HWY 79 PALESTINE 75802	PAINT, OIL, HYDROCHLORIC ACID		2A 0		
			MURRAY CORPORATION OF MARYLAND	33063	2002 TILE FACTORY RD SUITE A PALESTINE 75801	F-LISTED SOLVENTS	9/23/1988	3B 3	EQV23	
			SCHLUMBERGER OIL FIELD SVC	33570	W REAGAN ST PALESTINE 75801	VOC'S,TPH,ETC.	11/15/1988	3B 1A	E,Q,V2	
	RMD/PST									
			BILL MCKINNEY	113327	2507 W OAK, PALESTINE	GASOLINE	7/10/1998	1B 1A	E,Q	
			BUSH & BAILEY INC	094958	1919 CROCKETT RD	GASOLINE	2/23/1990	2 3	E,Q	
			CHEVRON PRODUCTS COMPANY	102214	816 W OAK	GASOLINE, WASTE OIL, KEROSENE	11/21/1991	2 2A	E,Q	
			COLE KIM	101546	1929 CROCKETT ROAD	GASOLINE	1/14/1992	2 2B	E,Q	
			DAWSON PRODUCTION SER	113340	5423 W OAK, PALESTINE	GASOLINE	7/15/1998	1B 1A	E,Q	
			DIAMOND SHAMROCK REF & MKTG CO	099241	W PALESTINE	GASOLINE	4/15/1990	2 2A	E,Q	
			DOWELL SCHLUMBERGER INC	094037	2201 W REAGAN	UNKNOWN	11/8/1989	2D 5	E,Q	
			ESTATE H S DAVENPORT SR	112287	116 CROCKETT	UNKNOWN	5/5/1997	1B 1A	E,Q	
			EXXON MOBIL CORPORATION	113215	419 W OAK ST, PALESTINE	GASOLINE, WASTE OIL	5/27/1998	1B 1A	E,Q	
			HARDIN OIL CO	100894	HWY 294 W	GASOLINE, DIESEL	11/15/1991	1B 1A	E,Q	
			J JS FAST STOPS, INC.	099633	CROCKETT RD (SW CORNER @ VILLAGE ST)	GASOLINE, DIESEL	7/16/1991	2 2A	E,Q	
		*	KIMS CONVENIENCE STORES INC	114246	1219 E PALESTINE, PALESTINE		1/8/1999	1B 1A	E,Q	
		*	REDWINE NORMA ESTATE	097334	RT 5 BOX 115 (TUCKER COMMUNITY), PALESTINE	GASOLINE	11/28/1990	2A 1A	E,Q	
		*	WAYNE SMITH	114403	HWY 84, PALESTINE	GASOLINE	1/18/1999	2 2A	E,Q	
ANDREWS										
	RMD/CA									
			DOWELL SCHLUMBERGER INC	33585	HIGHWAY 385 ANDREWS	BTEX	4/25/1989	3B 2A	E	
	RMD/PST									
			COUNTY OF ANDREWS	099665	13TH & W BROADWAY	DIESEL	7/29/1991	2 2A	E,Q	
		*	CROUCH ENVIRONMENTAL SERV. INC	109918	HWY 385 & COUNTY PARK ROAD, FLOREY	GASOLINE	10/30/1995	2 2A	E,Q	
		*	EDDINS-WALCHER CO	113303	806 W BROADWAY, ANDREWS	GASOLINE	6/30/1998	2 2A	E,Q	
		*	FRANK MCKINNEY	112538	703 W BROADWAY, ANDREWS	GASOLINE	8/15/1997	1B 1A	E,Q	
		*	JIM UNDERWOOD	101197	N MAIN	GASOLINE	12/11/1991	1B 1A	E,Q	
		*	K W FUELS FOR LOZANO TRINDAD	100826	E BROADWAY, ANDREWS	GASOLINE	12/3/1991	2 2A	E,Q	
		*	KINNEY INC	111431	106 SW 9TH ST, ANDREWS	DIESEL	8/6/1996	2 2A	E,Q	
			MAGEE OIL CO	113360	101 N MAIN, ANDREWS	GASOLINE	7/25/1998	2 2A	E,Q	
			O D SCHOOLCRAFT	091586	301 W BROADWAY	GASOLINE	12/29/1987	5B 4	E,Q	
			PRIDE PETROLEUM SERVICES	098042	S HWY 385	GASOLINE, DIESEL	2/19/1991	2 3	E,Q	
			SOUTHWEST ENERGY DIST INC	101842	606 E BROADWAY	GASOLINE	3/16/1992	2 2A	E,Q	
			WEST TEXAS GAS, INC.	094909	S E 5TH ST	GASOLINE	9/25/1989	2 4	E,Q	
	RMD/VCP									
			BJ SERVICES COMPANY USA	849	1301 HIGHWAY 385 SOUTH, ANDREWS		10/14/1998	0 0	E	
ANGELINA										
	RMD/CA									
			CENTURY FOREST INDUSTRIES INC	32770	HIGHWAY 103 LUFKIN	BTEX/NAPHTHALENE/TOLUENE	12/15/1985	3B 2B	V3	
			TEMPLE-INLAND FOREST PRODUCTS CORP	30112	600 A ST DIBOLL 75941	DNAPL, Chlorophenol, SVOCs	5/22/1986	3A,3B 4,5	E,Q,V2,3	

TABLE 1
GROUNDWATER CONTAMINATION CASE DESCRIPTIONS BY COUNTY
TEXAS NATURAL RESOURCE CONSERVATION COMMISSION

COUNTY	DIVISION	NEW CASES	FILE NAME	FILE NUMBER	LOCATION	CONTAMINATION DESCRIPTION	DATE	ENFORCEMENT STATUS	DATA QUALITY	SECTION 5.236?
ANGELINA										
RMD/PST										
			ADK INVESTMENTS, INC.	092747	4110 S 1ST ST	DIESEL	3/3/1989	2 2A	E,Q	
			ANGELA GREER IVY	095663	1411 ATKINSON DR, LUFKIN	GASOLINE	5/10/1990	2 2A	E,Q	
			CHAMPION INTERNATIONAL CORP	108634	E HWY 103	GASOLINE	6/29/1994	2 2A	E,Q	
		*	DANDY DOUBLE #8	114757	605 N TEMPLE DR, DIBOLL	GASOLINE	9/10/1999	1B 1A	E,Q	
			DANDY DOUBLE INC	112880	HWY 69 N, POLLOK	GASOLINE, DIESEL	1/7/1998	2 2A	E,Q	
			DANDY DOUBLE INC	112883	1902 FRANK ST, LUFKIN	GASOLINE, DIESEL	1/7/1998	2 6	E,Q	
		*	DENNY OIL COMPANY INC	107309	HIGHWAY 69 N	GASOLINE	8/24/1993	2 2A	E,Q	
			DR. CHARLES KENT	101465	NORTH TIMBERLAND, FACILITY ID NO. 69886	GASOLINE, DIESEL, KEROSENE	12/20/1991	2 2A	E,Q	
			EXXON MOBIL CORPORATION	091383	2113 TIMBERLAND	GASOLINE	6/2/1987	2 2A	E,Q	
			EXXON MOBIL CORPORATION	093773	2304 ATKINSON DR	UNKNOWN	10/4/1989	2 2A	E,Q	
		*	FEDERAL AVIATION ADMIN	111944	.5 MI S FM 58, DIBOLL	GASOLINE	12/4/1996	2 2A	E,Q	
			FIFTH WHEEL OF TEXAS	107893	4000 N MEDFORD	GASOLINE, DIESEL	2/5/1994	2 2A	E,Q	
			H E LACEY	112688	923 W FRANK	GASOLINE	6/24/1997	2 2A	E,Q	
			JASPER OIL CO	108207	N HWY 59 & FM 2021, REDLAND	GASOLINE	6/22/1994	2 4	E,Q	
			JASPER OIL CO	112024	203 S TIMBERLAND	GASOLINE	12/3/1996	2 2A	E,Q	
			JASPER OIL CO	112025	101 CHAMPION DR	GASOLINE	12/3/1996	2 2A	E,Q	
		*	KAROL GREEN	114777	612 S TIMBERLAND DR, LUFKIN	GASOLINE	10/15/1999	1B 1A	E,Q	
		*	LACY HOLLIS INC	114761	1004 S JOHN REDDITT DR, LUFKIN	GASOLINE	9/10/1999	1B 1A	E,Q	
			LESTER ATMAR	102573	1907 NORTH RAGUET, LUFKIN	GASOLINE	5/19/1992	5B 4	E,Q	
			LONGVIEW SCRAP METALS CO	113142	1014 N JOHN REDDITT, LUFKIN	GASOLINE, DIESEL	4/28/1998	2A 1A	E,Q	
		*	LUFKIN CONROE TELEPHONE EXCH	091317	1ST ST (@ GROESBECK), LUFKIN	GASOLINE	5/18/1987	2 6	E,Q	
			LUFKIN ISD	103570	1303 S 3RD, LUFKIN	GASOLINE	6/8/1992	2A 1A	E,Q	
			MARTIN C M	103397	2140 SOUTH FIRST STREET	GASOLINE	6/4/1992	2 2A	E,Q	
		*	MORGAN OIL CO	114706	3302 S MEDFORD DR, LUFKIN	GASOLINE	8/11/1999	2A 1A	E,Q	
		*	OKAY FOOD CO INC	114778	2400 E DENMAN, LUFKIN	GASOLINE	10/15/1999	1B 1A	E,Q	
		*	OKAY FOOD STORES	096614	E DENMAN, LUFKIN	GASOLINE	8/31/1990	2 2A	E,Q	
			OKAY FOOD STORES	101464	N JOHN REDDIT DR (HWY 94 @ LOOP 287)	GASOLINE	1/9/1992	2 2A	E,Q	
		*	OKAY FOOD STORES INC	112692	2203 S 1ST, LUFKIN	GASOLINE, DIESEL	10/3/1997	2 2A	E,Q	
			PECO OIL CO	091259	2000 S 1ST	GASOLINE	3/11/1987	5B 2A	E,Q	
			POLK OIL CO INC	094683	INTERSECTION HWY 63 & HWY 69	GASOLINE	1/8/1990	2 2A	E,Q	
			POLK OIL CO INC	112884	1902 S 1ST, LUFKIN	GASOLINE, DIESEL	1/7/1998	2 2A	E,Q	
			POLK OIL CO INC	112885	1422 S 1ST ST, LUFKIN	GASOLINE, DIESEL	1/7/1998	2 2A	E,Q	
		*	SHERMAN E HOFFMAN - DECEASED	109292	HWY 63 (300 MAIN ST), ZAVALLA	GASOLINE	3/21/1996	5B 2A	E,Q	
			SPENCER DISTRIBUTING CO	099643	LUFKIN	GASOLINE	7/29/1991	2 2A	E,Q	
			TEMPLE OIL CO	094806	505 N TIMBERLAND	GASOLINE	1/29/1990	2 4	E,Q	
			TEXAS DEPT OF PUBLIC SAFETY	102879	100 CHRISTI STREET	GASOLINE	10/28/1991	2 2A	E,Q	
		*	TXDOT	114746	HWY 69, HUNTINGTON	GASOLINE	11/5/1999	1B 1A	E,Q	
			ULTRAMAR DIAMOND SHAMROCK	110631	RT 1 BOX 315D	DIESEL	3/6/1996	2 2A	E,Q	
			ULTRAMAR DIAMOND SHAMROCK	111672	3010 JOHN REDDITT DR	UNKNOWN	9/27/1996	2 2A	E,Q	
			VERNA GRIFFITH	097638	N 3RD ST	GASOLINE	12/10/1990	2A 6	E,Q	
RMD/SC										
			HIGGINS WOOD PRESERVING STATE SUPERFUND SITE	FILED BY	BETWEEN N. TIMBERLAND DR., WARREN ST., AND PAUL AVE., LUFKIN	PENTACHLOROPHENOL, BENZENE, ETHYLBENZENE, BENZO-A-PYRENE, NAPHTHALENE	12/17/1993	5B, 3B, 2B, 1B	2B	E,Q,V1,2,3
			OLD LUFKIN CREOSOTING STATE SUPERFUND SITE	FILED BY	1411 E. LUFKIN AVE., LUFKIN	EARBAZOLE	11/23/1999	5B, 3B, 2B, 1B	2B	E,Q,V1,2,3

TABLE 1
GROUNDWATER CONTAMINATION CASE DESCRIPTIONS BY COUNTY
TEXAS NATURAL RESOURCE CONSERVATION COMMISSION

COUNTY	DIVISION	NEW CASES	FILE NAME	FILE NUMBER	LOCATION	CONTAMINATION DESCRIPTION	DATE	ENFORCEMENT STATUS	DATA QUALITY	SECTION 5.236?
ANGELINA										
	RMD/VCP									
		*	FORMER FRESH MART	1010	601 NORTH TIMBERLAND DRIVE, LUFKIN	BTEX, TPH	7/16/1999	0 2	E	
			TEMPLE OIL COMPANY OF TEXAS	356	101 PERSIMMON STREET, LUFKIN	HYDROCARBONS	9/30/1996	0 2	E	
ARANSAS										
	RMD/PST									
			ALBYS SEAFOOD	094327	CASTORLINE & PALMETTO	DIESEL	12/19/1989	2 2A	E,Q	
		*	ARANSAS COUNTY ROAD & BRIDGE	114809	1931 FM 2165, ROCKPORT	GASOLINE, DIESEL	11/22/1999	1B 1A	E,Q	
			C & B ONE STOP	113832	910 W WHEELER, ARANSAS PASS	GASOLINE	12/9/1998	2 2A	E,Q	
			C L THOMAS PETROLEUM	111775	STAR RT 1	GASOLINE	10/11/1996	2 2A	E,Q	
		*	CARL DUCKWORTH	114161	307 S AUSTIN, ROCKPORT		1/7/1999	1B 1A	E,Q	
			CHEVRON PRODUCTS COMPANY	113269	724 NAVIGATION CIR, ROCKPORT	DIESEL, KEROSENE	6/26/1998	2A 6	E,Q	
		*	FAST STOP	114133	N HWY 35, ROCKPORT	GASOLINE, DIESEL	1/7/1999	1B 1A	E,Q	
			H E BUTT GROCERY CO	092616	COMMERCIAL (@ ARCH ST)	GASOLINE	2/1/1989	2 6	E,Q	
			J & E OIL INC	112574	210 BRONTE	GASOLINE	8/26/1997	2 2A	E,Q	
			JOE MEYER	113512	N HWY 35, ROCKPORT	GASOLINE	10/12/1998	2 2A	E,Q	
			JOHN COOLING	112102	310 N HWY 35, ROCKPORT	WASTE OIL	3/20/1997	2 2A	E,Q	
			MAGEE GASKINS INC	110124	601 S BRONTE	GASOLINE, DIESEL	11/29/1995	2 2A	E,Q	
			SSP PARTNERS	110145	902 MARKET ST	GASOLINE	12/8/1995	2 5	E,Q	
			SSP PARTNERS	110146	1902 BROADWAY	GASOLINE	12/8/1996	2 6	E,Q	
			STORE PROPERTIES	108348	102 S HWY 35 (CITY HAS RENAMED BRONTE ST)	GASOLINE	6/29/1994	2 2A	E,Q	
			UNION PACIFIC RAILROAD CO	109151	531 BRONTE ST (HWY 35 AT MARKET ST)	GASOLINE	12/7/1994	2 2A	E,Q	
			VERMILLION CONSTRUCTION CO	109855	HWY 35 @ FM 3036	GASOLINE, DIESEL	9/12/1995	2 2A	E,Q	
	RMD/SSDAT									
			KINGSBURY SQUARE	FILE NAM	SOUTH IH35 0.5 MI. NORTH OF FULTON	SUPERFUND CONFIRMATION SAMPLES WERE NONE DETECT FOR GW CONTAMINATION		5B 1B	Q	
	RMD/VCP									
		*	CIRCLE K #3435	612	102 HIGHWAY 35 SOUTH, ROCKPORT	TPH/BTEX	9/16/1997	0 3	E	
			PETROLEUM HELICOPTERS, INC. (ROCKPORT, TX)	343	225 JOHN WENDALL RD./ARANSAS CO. AIRPORT, FULTON	TPH, JET FUEL	9/16/1996	0 4	E	
ARCHER										
	RMD/PST									
			AYRES OIL	112291	HOLLIDAY	GASOLINE	5/5/1997	2 2A	E,Q	
		*	AYRES OIL CO	111808	HWY 277 @ FM 368	GASOLINE	10/21/1996	2 2A	E,Q	
			FLOYD HILBERS	113694	HWY 281, SCOTLAND	GASOLINE	11/23/1998	1B 1A	E,Q	
			FRED WALSH	113405	CENTER STREET AND WEST MAIN, ARCHER CITY	GASOLINE, HYDR FLUID	8/21/1998	1B 1A	E,Q	
			HAYGOOD & CAMPBELL	110744	S ASH ST	GASOLINE	2/22/1996	2 2A	E,Q	
		*	HUFFMAN SERVICE CENTER	114236	515 N CENTER BLVD, ARCHER CITY		1/7/1999	1B 1A	E,Q	
		*	MR. BEN HALE	113991	513 S CENTER, ARCHER CITY	GASOLINE	1/6/1999	2 2A	E,Q	
		*	UNITED REGIONAL HEALTH CARE	113985	1001 BROOK ST, WICHITA FALLS	GASOLINE	1/5/1999	1B 1A	E,Q	
			WICHITA OIL CO	106501	201 EAST OLIVE	GASOLINE	3/29/1993	2A 1A	E,Q	
ATASCOSA										
	RMD/CA									
			DOWELL SCHLUMBERGER INC	33565	HIGHWAY 281 @ FM 147 LEMING 78050	BTEX, TPH, VOC'S	1/28/1999	3B 4	E,Q, V1,2	

TABLE 1
GROUNDWATER CONTAMINATION CASE DESCRIPTIONS BY COUNTY
TEXAS NATURAL RESOURCE CONSERVATION COMMISSION

COUNTY	DIVISION	NEW CASES	FILE NAME	FILE NUMBER	LOCATION	CONTAMINATION DESCRIPTION	DATE	ENFORCEMENT STATUS	DATA QUALITY	SECTION 5.236?
ATASCOSA										
	RMD/PST									
			CAESAR DIDAURRIE	109686	501 S HWY 281	GASOLINE	5/31/1995	2 2A	E,Q	
			COPE BENNY OIL CO	099430	MAIN ST	GASOLINE	7/1/1991	2 3	E,Q	
			COPE BENNY OIL CO	100143	BROADWAY	GASOLINE, WASTE OIL	8/22/1991	2 2A	E,Q	
			DIAMOND SHAMROCK REF & MKTG CO	110725	210 2ND ST	UNKNOWN	3/28/1996	2 2A	E,Q	
			J T SOLLOCK JR INC	095306	IH--35 & LUCKEY ROAD	GASOLINE	3/27/1990	2 2A	E,Q	
			LYTLE ISD	094703	BENTON ST, LYTLE	GASOLINE	2/28/1990	2 2A	E,Q	
			NORTH AMERICAN COAL CORP	112954	6 MI E ON FM 3387 FROM INTERSECTION HWY 16, JORDANTON	DIESEL	2/4/1998	1B 1A	E,Q	
			PIT STOP	113182	415 N BRYANT, PLEASANTON	GASOLINE	5/15/1998	1B 1A	E,Q	
			PLEASANTON ISD	106844	200 E ADAMS	GASOLINE	6/7/1993	2 2A	E,Q	
			SCHORSCH BROTHERS CHEVRON	107719	1303 ZANDERSON, JOURDANTON	GASOLINE	2/14/1994	2 2A	E,Q	
			WEHMAN INC	094358	301 MAIN	GASOLINE	12/18/1989	2 3	E,Q	
			WEHMAN INC	112765	801 N 2ND ST, PLEASANTON	GASOLINE	11/13/1997	1B 1A	E,Q	
			WEHMAN INC	112766	N HWY 16, JOURDANTON	GASOLINE, DIESEL	11/13/1997	1B 1A	E,Q	
AUSTIN										
	RMD/PST									
			AMIR A. DOSANI	106825	105 MEYER ST, SEALY	GASOLINE	7/23/1993	2 2A	E,Q	
			BERNARDO FARM & RANCH SUPPLY	097683	FM 949 & BERNARDO RD	GASOLINE	12/15/1990	2 2A	E,Q	
			BLEZINGER CLINTON	100220	HWY 159 (@ HWY 105)	GASOLINE, KEROSENE	9/6/1991	2 2A	E,Q	
			CHEVRON PRODUCTS COMPANY	096815	MEYER (INTERSECTION HWY 36 & IH10)	GASOLINE	7/25/1990	2 2A	E,Q	
			EXXON MOBIL CORPORATION	106177	1808 MYERS	GASOLINE	2/15/1993	2 2A	E,Q	
			JOE WELLBORN PETROLEUM CO	112431	305 MEYERS ST, SEALY	GASOLINE	6/30/1997	1B 1A	E,Q	
			MOTIVA ENTERPRISE	106368	1809 MYERS ST	GASOLINE, DIESEL	2/11/1993	2 2A	E,Q	
	RMD/VCP									
			CRABAR BUSINESS SYSTEMS	477	1402 EAST HACIENDA ROAD, BELLVILLE	TPH, CHLORINATED SOLVENTS	3/3/1997	0 5	E	
			IBP, INC.	976	1810 NORTH MEYER, SEALY		5/11/1999	0 2	E	
BAILEY										
	RMD/PST									
			DALE OIL COMPANY	093926	413 W AMERICAN BLVD, MULESHOE	GASOLINE	11/15/1989	2 2A	E,Q	
			MULESHOE COOPERATIVE GIN CO	099261	PO BOX 569 (.5 MI N OF HWY 84-1 MI E OF HWY 214)	GASOLINE, DIESEL	6/12/1991	2 5	E,Q	
			MULESHOE ISD	093475	400 AVE G	GASOLINE	8/3/1989	2 2A	E,Q	
			TXDOT	098774	W HWY 84	WASTE OIL	4/30/1991	2 2A	E,Q	
			WESTERN 66 CO	109039	715 W AMERICAN BLVD	GASOLINE, DIESEL, WASTE OIL	1/9/1995	2 2A	E,Q	
BANDERA										
	RMD/PST									
			UNKNOWN	092331	CORNER OF PARK RD 37 AND GEORGES STREET	GASOLINE	11/29/1988	5B 4	E,Q	
BASTROP										
	RMD/CA									
			ELGIN BUTLER BRICK FACILITY	T0644	BUTLER	BETX AND FLUORANTHENE	9/30/1996	2B 3	E,Q	
	RMD/PST									
			7-ELEVEN INC	110834	301 SHORT ST	GASOLINE	4/15/1996	2 5	E,Q	

TABLE 1
GROUNDWATER CONTAMINATION CASE DESCRIPTIONS BY COUNTY
TEXAS NATURAL RESOURCE CONSERVATION COMMISSION

COUNTY	DIVISION	NEW CASES	FILE NAME	FILE NUMBER	LOCATION	CONTAMINATION DESCRIPTION	DATE	ENFORCEMENT STATUS	DATA QUALITY	SECTION 5.2367
BASTROP										
RMD/PST										
			BARTSCH 4	110322	102 AUSTIN HWY	GASOLINE	1/22/1996	1B 1A	E,Q	
			BASTROP ISD	111968	1602 HILL ST	GASOLINE	12/4/1996	2 2A	E,Q	
			CHEVRON PRODUCTS COMPANY	092287	902 COLLEGE	GASOLINE	10/24/1988	2 2A	E,Q	
			CIRCLE K CORP	107261	1404 EAST THIRD	GASOLINE	9/9/1993	2 3	E,Q	
			CITY OF ELGIN	104512	202 DEPOT ST	GASOLINE	8/21/1992	2 2A	E,Q	
			DON SWENSON	112888	212 N MAIN, ELGIN	GASOLINE	1/21/1998	2 2A	E,Q	
			FFP OPERATING PARTNERS	102608	908 COLLEGE AVE	GASOLINE	1/27/1992	2 2A	E,Q	
			LINDELL INC	102069	US HWY 290	GASOLINE	1/21/1992	2 2A	E,Q	
			MUTSCHER INC	109293	1109 HWY 290, ELGIN	GASOLINE, WASTE OIL	4/3/1995	2 2A	E,Q	
BAYLOR										
RMD/PST										
			BRASHER BROTHERS	113103	1001 N MAIN, SEYMOUR	GASOLINE	4/13/1998	2A 1A	E,Q	
			CITY OF SEYMOUR	100549	N BROWNING	GASOLINE	10/23/1991	2 2A	E,Q	
			GEO BIT EXPLORATION INC	112658	301 E MCLAIN	GASOLINE, DIESEL	9/25/1997	2 2A	E,Q	
			HARMEL OIL CO	095018	W CALIFORNIA	GASOLINE	2/22/1990	2A 1A	E,Q	
			P C PAINT & BODY	095178	321 S MAIN	GASOLINE	2/22/1990	2 2A	E,Q	
			RON LANEY OIL CO INC	113494	108 W LINCOLN ST, SEYMOUR	GASOLINE	9/30/1998	2A 6	E,Q	
			SEYMOUR BUTANE CO	095017	S MAIN	GASOLINE	2/22/1990	2 2A	E,Q	
			TXDOT	093076	US 82 N	GASOLINE	5/26/1989	2 2A	E,Q	
BEE										
RMD/CA										
			COASTAL STATES CRUDE GATHERING CO	F0047	HIGHWAY 181 PETTUS	BTEX, LNAPL, MTBE, TPH	9/20/1995	2B 2,3,4	E	
			USNAVY-NAS CHASE FIELD	68009	CHASE FIELD BEEVILLE 78103	ORGANICS, METALS	7/1/1992	0 6	E,Q,V,3	
RMD/PST										
			CJS PINNACLE PETROLEUM SERVICE	113470	N BUS HWY 181, BEEVILLE	GASOLINE	9/25/1998	1B 1A	E,Q	
			DEL BOSQUE JOE S - DECEASED	098430	N ST MARYS ST	GASOLINE	3/6/1991	5B 2A	E,Q	
			DEWAYNE BOWMAN DISTRIBUTING CO	113762	1600 S WASHINGTON, BEEVILLE	GASOLINE	12/9/1998	1B 1A	E,Q	
			DIAMOND SHAMROCK REF & MKTG CO	093981	601 WASHINGTON	GASOLINE	10/29/1989	2 2A	E,Q	
			FFP OPERATING PARTNERS	113587	32602 BEEVILLE HWY, SKIDMORE	GASOLINE	10/27/1998	2 2A	E,Q	
			FISH OIL WELL SERVICE	113669	4700 N ST MARYS, BEEVILLE	GASOLINE	12/3/1998	1B 1A	E,Q	
			HUNTER OIL CO INC	114207	1515 N WASHINGTON, BEEVILLE	GASOLINE	1/18/1999	1B 1A	E,Q	
			MERCHANT FAST MOTOR LINE	102254	RT 2 BOX 20E HWY 59 N	DIESEL	3/9/1992	2 2A	E,Q	
			MR. MANUEL OLIVARES	111478	SULLIVAN ST BETWEEN HWY 181 & 7TH, SKIDMORE	GASOLINE	4/29/1998	5B 1A	E,Q	
			NELCO DISTRIBUTING CO	114072	308 E HOUSTON, BEEVILLE	GASOLINE	1/7/1999	2 2A	E,Q	
			NELCO DISTRIBUTING CO	114074	714 N WASHINGTON, BEEVILLE	GASOLINE	1/7/1999	2 2A	E,Q	Y
			PAUL BAUER	098736	N ST MARYS	GASOLINE	4/17/1991	2 2A	E,Q	
			PETTUS ISD	113442	500 B STREET (NORTH), PETTUS	GASOLINE	9/22/1998	2 2A	E,Q	
			SERAFIN QUIROGA JR	114158	911 S WASHINGTON, BEEVILLE	GASOLINE	1/7/1999	1B 1A	E,Q	
			SSP PARTNERS	103969	600 EAST HOUSTON	GASOLINE	7/17/1992	2 2A	E,Q	
			SSP PARTNERS	110130	1911 S WASHINGTON @ TYLER	GASOLINE	11/28/1995	2 3	E,Q	
			TEXAS STAR INVESTMENTS INC	111976	601 N WASHINGTON	GASOLINE	12/6/1996	2 2A	E,Q	
			TROY HERNANDEZ	113910	1300 W CORPUS CHRISTI ST, BEEVILLE	GASOLINE	3/24/1999	1B 1A	E,Q	

TABLE 1
GROUNDWATER CONTAMINATION CASE DESCRIPTIONS BY COUNTY
TEXAS NATURAL RESOURCE CONSERVATION COMMISSION

COUNTY	DIVISION	NEW CASES	FILE NAME	FILE NUMBER	LOCATION	CONTAMINATION DESCRIPTION	DATE	ENFORCEMENT STATUS	DATA QUALITY	SECTION 5.236?
BELL										
	RMD/CA		ROCKWOOL INDUSTRIES INC	30086	EASTERN EDGE OF BELTON	ARSENIC, SELENIUM	10/14/1985	2D 6C	E,Q	
	RMD/PST		7-ELEVEN INC	106138	604 NORTH 3RD, TEMPLE	GASOLINE	3/12/1993	2 6	E,Q	
			A V S FOOD SERVICE	113073	E SIDE IH 35 ON EXIT 282, SALADO	GASOLINE	3/27/1998	2A 1A	E,Q	
			BEST BUTANE COMPANY	092561	106 CLARK ST NEAR HWY 95	UNKNOWN	1/30/1989	5B 2A	E,Q	
			BIG CHIEF DISTRIBUTORS	092534	BOX 236, SALADO	GASOLINE	2/21/1989	5B 4	E,Q	Y
			BIG CHIEF DISTRIBUTORS	096132	IH-35 ACCESS RD (@ THOMAS ARNOLD DR)	GASOLINE	7/3/1990	5B 4	E,Q	
			BIG CHIEF DISTRIBUTORS	100469	N 8TH ST	GASOLINE	8/28/1991	2 2A	E,Q	
			BURLINGTON NORTHERN SANTA FE	107914	402 SOUTH 6TH STREET	GASOLINE, DIESEL	1/18/1994	2 2A	E,Q	
			DIAMOND SHAMROCK	112442	1600 S IH 35	UNKNOWN	6/30/1997	2 6	E,Q	
			DIAMOND SHAMROCK REF & MKTG CO	091271	101 HWY 190	GASOLINE	3/31/1987	2 2A	E,Q	
			GREG STRASBURGER	112870	1350 FM 2440, HARKER HEIGHTS	GASOLINE	1/7/1998	2 2A	E,Q	
			GUTHRIE OIL CO	112764	1304 S 31ST & AVE M	UNKNOWN	11/6/1997	5B 2A	E,Q	
			GUTHRIE OIL COMPANY	091407	31ST & AVE M (S&C QUICK LUBE)	GASOLINE	7/13/1987	5B 2A	E,Q	
			KIM MYONG SOOK	095358	N 10TH ST	GASOLINE	3/29/1990	2 6	E,Q	
			LENZ MARVIN	092166	INTERSECTION OF HWY 95 AND TOWN BRANCH (800' E	GASOLINE	9/15/1988	2 2A	E,Q	
			MARTIN KENNY	092118	INTERSECTION OF 31ST & AVENUE M	GASOLINE	9/5/1988	5B 1A	E,Q	
			MICKEY'S ENTERPRISES	091115	2ND ST (TEXACO STATION)	GASOLINE	9/6/1986	2A 2A	E,Q	
			ODELL GEER CONSTRUCTION	107919	ADJ TO GREER CONSTRUCTION ON SHALLOW FORD RD	DIESEL	2/23/1994	2 2A	E,Q	
			RYDER TRUCK RENTAL INC	113106	1307 INDUSTRIAL BLVD, TEMPLE	GASOLINE, DIESEL	4/14/1998	2 6	E,Q	
			TEXAS GASMAN LTD PARTNERSHIP	112811	415 S 2ND ST, KILLEEN	GASOLINE	12/4/1997	1B 1A	E,Q	
			TEXAS GASMAN LTD PARTNERSHIP	113532	4521 S GENERAL BRUCE, TEMPLE	GASOLINE, DIESEL	10/21/1998	2 2A	E,Q	
			THORNTON OIL CO	114722	1031 S FORT HOOD RD, KILLEEN		8/18/1999	1B 1A	E,Q	
			TXDOT	111385	HWY 53 @ MKT RR	GASOLINE	5/28/1996	1B 1A	E,Q	
			UNKNOWN	091019	KILLEEN	GASOLINE	7/9/1986	5B 2A	E,Q	
			UNKNOWN	091987	3402 LAS MORAS	GASOLINE	7/6/1988	2 6	E,Q	
			UNKNOWN	092716	200 AVE O	UNKNOWN	2/23/1989	5B 2A	E,Q	
			US ARMY FORT HOOD	113086	IQ III CORPS & FORT HOOD, FORT HOOD	GASOLINE, WASTE OIL	4/8/1998	2 6	E,Q	
			US ARMY-FORT HOOD	109136	BLDG 4489	GASOLINE	1/15/1995	2A 1A	E,Q	
			WHITED OIL CORPORATION	107976	12TH & BARTON, E. ADAMS & 14TH ST.	DIESEL	3/1/1994	5B 2A	E,Q	
			WILLIE PEEL DOWELL	112450	IH 35 @ BORGER RD	GASOLINE, DIESEL	6/19/1997	1B 1A	E,Q	
			WM PROPERTIES	094515	FM 440 (@ HALLMARK AVE)	GASOLINE	10/25/1989	2 2A	E,Q	
			ZIP CAR WASH	098653	W BUS HWY 190	GASOLINE	4/15/1991	2 2A	E,Q	
	RMD/VCP		CHEVRON BULK TERMINAL	521	202 NORTH COLLEGE, KILLEEN	VOCS, TPH, METALS	5/12/1997	0 0	E	
			TENNECO PACKAGING	285	3000 PEGASUS DRIVE, TEMPLE	HYDROCARBONS, VOCS	7/5/1996	0 6	E	
BEXAR										
	RMD/CA		AGE REFINING INC	34356	7811 S PRESA SAN ANTONIO 78223	HYDROCARBONS	7/1/1980	3B 3	E,Q,V	
			ALAMO CEMENT COMPANY	61136	HWY 281 & BASSE RD, SAN ANTONIO	CR & PH	10/21/1993	3 0	E	
			ALAMO IRON WORKS (ALAMODOME)	30549	101 MONTANA ST SAN ANTONIO 78203	TPH,LEAD,OTHER TRACE METALS	1/9/1990	3B 2	E,V1	
			ALAMO PARK INC (QUARRY GOLF COURSE)	39300	JONES MALTZBERGER & HIGHWAY 281 SAN ANTONIO	CR & PH	10/21/1993	3 0	E	

TABLE 1
GROUNDWATER CONTAMINATION CASE DESCRIPTIONS BY COUNTY
TEXAS NATURAL RESOURCE CONSERVATION COMMISSION

COUNTY	DIVISION	NEW CASES	FILE NAME	FILE NUMBER	LOCATION	CONTAMINATION DESCRIPTION	DATE	ENFORCEMENT STATUS	DATA QUALITY	SECTION 5.236?
BEXAR	RMD/CA									
			BROOKS AIR FORCE BASE	31922	2909 NORTH ROAD, SAN ANTONIO	ORGANICS	12/1/1989	2B 3,4	E,Q	
			CELOTEX CORP	31143	2943 W SOUTHCROSS SAN ANTONIO	PHENOLS, TOC, HYDROCARBON	6/18/1987	2A 3	E,Q,V	
			CHEMCENTRAL	36396	1107 E SOUTHCROSS SAN ANTONIO	VOC, MEK	10/31/1986	0 3	E	
			CITY PUBLIC SVC	37555	511 S SALADO SAN ANTONIO 78207	TPH	11/21/1989	0 2	E,Q	
			EG&G AUTOMOTIVE RESEARCH (KLM FAC)	69022	5404/20 BANDERA RD SAN ANTONIO 78238	CHROMIUM, LEAD, MERCURY, TOTAL PETROLEUM	8/11/1987	3B 1A	EQV1	
			EXXON COMPANY USA	37962	8411 QUINTANA RD SAN ANTONIO 78211	PETROLEUM RELEASES, DISPOSAL ACTIVITIES	8/3/1988	2B 2A	E,Q,V1,2,3	
			INTERCHANGE OFFICE PARK (RELIABLE BATTERY, STANDARD)	30637	3016 AUSITN HWY SAN ANTONIO	SOLVENTS, LEAD	5/29/1984	0 5	E	
			MICHAEL PANZARELLA	38564	931 W LAUREL SAN ANTONIO (CG)	CHROMIUM	4/13/1994	5B 4	E,Q	
			MOBIL OIL CORPORATION TERMINAL #42-013	31664	242 N W W WHITE RD SAN ANTONIO	BTEX, MTBE	11/30/1994	0A 3	EQV23	
			SCHNECK AVIATION INC	31791	1222 99TH AVE SAN ANTONIO 78214	VOCS, SVOCS, CR, PB, CD, TPH	1/7/1991	2A 3	E	
			SOUTHERN PACIFIC RAILROAD	39368	6200 NE LOOP 410 SAN ANTONIO 78218	PESTICIDES	1/14/1986	2 2A	E,Q	
			SOUTHWEST RESEARCH INSTITUTE	69046	6220 N CULEBRA RD SAN ANTONIO 78228	VOCS	3/13/1990	0 2A	E,Q,V2	
			STANDARD INDUSTRIES	31653	8189 NELSON RD AT RELIABLE DRIVE SAN ANTONIO 78227	NITRATE	3/17/1989	3A 2A	E	
			STAR ENTERPRISE INC	35848	510 PETROLEUM DR SAN ANTONIO 78219	TPH, BTEX, LEAD, CHROMIUM	10/30/1989	2A 2A	E,Q	
			UNION PACIFIC RAILROAD	34950	1711 QUINTANA RD SAN ANTONIO 78211	TPH, DIESEL FUEL	1/9/1990	3B 4	E,Q,V	
			USAF-BROOKS AFB	69047	2909 NORTH RD fla , HSC/EME 78235	tce, Benzene	12/2/1992	2B 3A	EQV23	
			USAF-KELLY AFB	31750	KELLY AIR FORCE BASE SAN ANTONIO 78241	ORGANICS, INORG, PCBS, HYDROCARBONS	7/18/1988	3B	EQV23	
			USAF-KELLY AFB (DRMO)	34690	BUILDING 3050 SAN ANTONIO 78241	TCE	2/28/1992	3A 2A	E,Q	
			USAF-LACKLAND TRAINING AREA	75569	LACKLAND AIR FORCE BASE TRAINING ANNEX SAN ANTONIO	BENZENE, DICHLOROBENZENE, DIESEL FUEL, TCE, METALS	6/1/1988	3A 2A	E,V,Q,3	
			USAF-RANDOLPH AFB	69011	FM 1518 SAN ANTONIO 78148	TCE, BENZENE	5/13/1988	2C 2A	VI	
			USARMY-CAMP BULLIS	69062	2202 15TH ST BLDG 4196/CAMP BULLIS TRAINING SITE SAN ANTONIO 78201	Toluene, Trichlorethane, 1,2-DCE, arsenic, barium, selenium	9/7/1999	3A 3,4,5	Q,E	
			USARMY-CAMP STANLEY STORAGE ACT	69026	25800 RALPH FAIR ROAD SAN ANTONIO 78015	HALOGENATED VOLATILE ORGANICS	8/1/1991	4B 4	E,Q,V2	
			USARMY-FORT SAM HOUSTON	69005	FORT SAM HOUSTON 78234	BARIUM, LEAD, ARSENIC, MERCURY	2/2/1999	1 2	E	
	RMD/PST									
			3 STAR ENTERPRISES	094496	3155 SW MILITARY DR	GASOLINE	12/12/1990	2 2A	E,Q	
			3 STAR ENTERPRISES	114281	4674 S PRESA, SAN ANTONIO		1/8/1999	1B 1A	E,Q	
			4230 MCCULLOUGH AVE, LLC.	114333	1318 WEST AVE, SAN ANTONIO	GASOLINE	1/9/1999	1B 1A	E,Q	
			6101 CALLAGHAN RD INC	113256	4230 MCCULLOUGH AVE, SAN ANTONIO	GASOLINE, WASTE OIL	6/10/1998	2 2A	E,Q	
			7-ELEVEN	113305	6101 CALLAGHAN RD, SAN ANTONIO	GASOLINE	7/1/1998	1B 1A	E,Q	
			7-ELEVEN INC	099317	FRESNO ST	DIST F OIL	8/15/1989	5B 2A	E,Q	
			7-ELEVEN INC	092503	1136 E GRAYSON	GASOLINE	1/16/1989	2 2A	E,Q	
			A J PLOCH OIL CO	092554	3103 W MARTIN	GASOLINE	1/25/1989	2 5	E,Q	
			A J PLOCH OIL CO INC	108203	11570 W IH-1570 W	GASOLINE, DIESEL	5/4/1993	2 2A	E,Q	
			AFCO/MICOR INC	110090	5825 E IH-825 E	GASOLINE	11/9/1995	2 2A	E,Q	
			AKBER GILANI	091173	1618 S ZARZAMORA	UNKNOWN	1/15/1985	2 2A	E,Q	
			AKBER GILANI	113868	1539 PALO ALTO RD, SAN ANTONIO	GASOLINE	1/4/1999	1B 1A	E,Q	
			ALAMO PAPER TUBE CO	113869	4103 COMMERCIAL AVE, SAN ANTONIO	GASOLINE	1/4/1999	2A 6	E,Q	
			ALAMO WELDING & BOILER WORKS	095798	DODGE ST (NEW FAC ALAMO PAPER TUBE CO 7/18/96.)	GASOLINE	5/29/1990	2 2A	E,Q	
			ALAN GURINSKY	113708	816 N FLORES ST, SAN ANTONIO	GASOLINE	12/1/1998	2A 6	E,Q	
				112453	6001 WEST AVE	GASOLINE	7/2/1997	2A 6	E,Q	

TABLE 1
GROUNDWATER CONTAMINATION CASE DESCRIPTIONS BY COUNTY
TEXAS NATURAL RESOURCE CONSERVATION COMMISSION

COUNTY	DIVISION	NEW CASES	FILE NAME	FILE NUMBER	LOCATION	CONTAMINATION DESCRIPTION	DATE	ENFORCEMENT STATUS	DATA QUALITY	SECTION 5.236?
BEXAR	RMD/PST		ALEXANDER SACKTON	106513	4003 E SOUTHCROSS	GASOLINE	4/6/1993	2 2A	E,Q	
			AMERCO REAL ESTATE CO.	096542	HWY 90 W	GASOLINE, WASTE OIL	8/9/1990	2 5	E,Q	
			AMERCO REAL ESTATE COMPANY	092279	2566 NW LOOP 410 (@ VANCE JACKSON RD)	GASOLINE	11/3/1988	2 2A	E,Q	
			AMJAD PANJWANI	101866	PALO ALTO RD & LAREDO HW	GASOLINE	2/13/1992	2 2A	E,Q	
			ARTURO ARREDONDO	109538	934 FREDERICKSBURG	GASOLINE	5/24/1995	5B 2A	E,Q	
			ASSOCIATED TRUCKING	101452	NE LOOP 1604	GASOLINE, DIESEL	12/31/1991	2A 1A	E,Q	
			AUTO FUEL COMPANY INC	110231	1618 S ZARZAMORA	GASOLINE, DIESEL	10/27/1994	2 2A	E,Q	
			AVIS RENT A CAR SYSTEM	098879	9603 John Saunders Rd, San Antonio	DIESEL	5/9/1991	2 2A	E,Q	
			BARRINGTON INTERNATIONAL CORP	100710	NOT ON EDWARDS AQUIFER	GASOLINE	9/13/1989	5B 2A	E,Q	
			BEAR OIL CO	112753	12015 N LOOP	UNKNOWN	11/5/1997	2 6	E,Q	
			BELLE RIVE INVESTMENTS L L C	112702	815 AVE B	GASOLINE	8/25/1997	1B 1A	E,Q	
			BITTER & ASSOC C/O COLGLAZIER	113895	711 BROADWAY, SAN ANTONIO	GASOLINE, DIESEL	1/11/1999	2 6	E,Q	
			BORDEN PKGING & IND PRODUCTS	093052	422 CAROLINA ST @ FERN COURT	GASOLINE	10/7/1989	2 5	E,Q	
			BOULDER CREEK COMPANY	102014	CROCKETT & NAVARRO	UNKNOWN	2/18/1992	2A 6	E,Q	
			BRADEN OIL CO	107061	2627 GOLIAD	GASOLINE	7/22/1993	2 2A	E,Q	
			BRIDGESTONE/FIRESTONE, INC.	109952	2418 S.W. MILITARY DR.	GASOLINE	11/16/1993	2 6	E,Q	
			C & W MANHATTEN & ASSOC	103305	3159 PAN AMERICAN EXWY (NO NAME ON REGISTRATION)	GASOLINE, DIESEL	4/30/1992	2A 1A	E,Q	
			C F J PROPERTIES	113225	1815 N FOSTER RD, SAN ANTONIO	GASOLINE	6/5/1998	1B 1A	E,Q	
			C RIOS ENTERPRISES INC	114652	1506 S ST MARYS ST, SAN ANTONIO	GASOLINE, DIESEL	6/24/1999	2A 6	E,Q	
			CELOTEX	093806	2943 W SOUTHCROSS BLVD	GASOLINE	9/18/1989	2 2A	E,Q	
			CHAPMAN INTERESTS INC	110675	303 BLUM ST	UNKNOWN	3/25/1996	2 2A	E,Q	
			CHEVRON PRODUCTS COMPANY	091008	2899 THOUSAND OAKS @ MALTZBERGER	GASOLINE	12/19/1983	2 2A	E,Q	
			CHEVRON PRODUCTS COMPANY	091134	13980 NACOGDOCHES RD	DIESEL	7/3/1986	2A 6	E,Q	
			CHEVRON PRODUCTS COMPANY	093260	6801 W HWY 90 @ PINN RD	GASOLINE	6/14/1989	2 2A	E,Q	
			CHEVRON PRODUCTS COMPANY	093601	603 PLEASANTON RD (@ DIVISION)	GASOLINE	9/6/1989	2 2A	E,Q	
			CHEVRON PRODUCTS COMPANY	093842	11055 N IH-1055 N	GASOLINE	10/5/1989	2 2A	E,Q	
			CHEVRON PRODUCTS COMPANY	093879	4602 NW LOOP 410 @ CALL	UNKNOWN	10/24/1989	2 6	E,Q	
			CHEVRON PRODUCTS COMPANY	093920	4802 WALZEM RD (@ IH-802 WALZEM RD (@	GASOLINE	11/13/1989	2 6	E,Q	
			CHEVRON PRODUCTS COMPANY	093941	903 SW MILITARY DR @ OPPENHEIMER	GASOLINE	10/30/1989	2 2A	E,Q	
			CHEVRON PRODUCTS COMPANY	094201	4035 HOUSTON ST	GASOLINE	12/18/1989	2 5	E,Q	
			CHEVRON PRODUCTS COMPANY	097069	MARBACH RD (@ LOOP 410)	GASOLINE	6/26/1990	2 2A	E,Q	
			CHRYSLER REALTY CORP	113658	7242 SAN PEDRO, SAN ANTONIO	GASOLINE	11/23/1998	2A 6	E,Q	
			CINCO J INC	107643	6601 LAKEVIEW	GASOLINE	12/16/1993	2 2A	E,Q	
			CIRCLE K CORP	106910	2314 COMMERCIAL AVE	GASOLINE	6/18/1993	2 6	E,Q	
			CIRCLE K CORP	113407	3102 S PRESA, SAN ANTONIO	GASOLINE	8/25/1998	2 6	E,Q	
			CIRCLE K STORES, INC.	091243	803 OLD HWY 90 W	GASOLINE	1/18/1986	2 6	E,Q	
			CITY OF SAN ANTONIO	099794	E DURANGO (@ IOWA ST)	GASOLINE	7/31/1991	2 2A	E,Q	
			CITY OF SAN ANTONIO	110476	4719 S ZARZAMORA	UNKNOWN	3/6/1996	2A 1A	E,Q	
			CITY OF SAN ANTONIO	111018	700 W COMMERCE	DIESEL	8/28/1996	2 2A	E,Q	
			CITY OF SAN ANTONIO/AUTO OP	092040	1215 NORTHERN BLVD	GASOLINE	7/1/1988	1B 1A	E,Q	
			CITY OF SAN ANTONIO/AUTO OP	094636	4531 S ZARZAMORA	DIESEL	1/9/1990	2A 6	E,Q	
			CITY OF SAN ANTONIO/AUTO OP	097282	BABCOCK RD	GASOLINE, DIESEL	11/2/1990	2 2A	E,Q	
			CITY OF SAN ANTONIO/PUB WORKS	104249	S FRIO & W DURNAGO	UNKNOWN	8/14/1992	2 2A	E,Q	
			COASTAL REFINING & MARKETING	093678	9010 TESORO DR	UNKNOWN	8/1/1989	2 2A	E,Q	
			COASTAL TRANSPORT CO INC	113054	1603 ACKERMAN RD, SAN ANTONIO	GASOLINE, DIESEL, WASTE OIL	3/24/1998	1B 1A	E,Q	
			COMMERCE ICE RENTAL	113961	5925 S FLORES, SAN ANTONIO	GASOLINE	1/8/1999	1B 1A	E,Q	
			COMPLIANCE ENVIRONMENTAL SERV	111126	445 CASTROVILLE RD	GASOLINE	5/30/1996	2 2A	E,Q	

TABLE 1
GROUNDWATER CONTAMINATION CASE DESCRIPTIONS BY COUNTY
TEXAS NATURAL RESOURCE CONSERVATION COMMISSION

COUNTY	DIVISION	NEW CASES	FILE NAME	FILE NUMBER	LOCATION	CONTAMINATION DESCRIPTION	DATE	ENFORCEMENT STATUS	DATA QUALITY	SECTION 5.2367
BEXAR	RMD/PST									
			CONOCO, INC.	106752	5403 EVERS ROAD	GASOLINE	5/10/1993	2 2A	E,Q	
			CURRENT OCCUPANT	092645	3127 ACKERMAN RD	GASOLINE	2/16/1989	2 2A	E,Q	
			CURRENT OCCUPANT	103954	8614 SOUTH ZARZAMORA, SAN ANTONIO	GASOLINE	9/2/1992	2A 1A	E,Q	
			CURTIS GUNN INC	113576	12150 W IH 10, SAN ANTONIO	WASTE OIL	11/5/1998	2 6	E,Q	
			DAYTON HUDSON CO C/O TARGET	111524	2514 SW MILITARY DR	UNKNOWN	8/22/1996	2 2A	E,Q	
			DE LA ROSA, RALPH	099559	730 NOGALITOS, SAN ANTONIO	GASOLINE	5/15/1991	5B 1A	E,Q	
			DIAMOND SHAMROCK	099300	CALLAGHAN	GASOLINE	8/15/1989	2 2A	E,Q	
			DIAMOND SHAMROCK	113545	8214 CULEBRA RD, SAN ANTONIO	GASOLINE	10/21/1998	2 6	E,Q	
			DIAMOND SHAMROCK	113630	1202 PLEASANTON RD, SAN ANTONIO	GASOLINE	11/23/1998	1B 1A	E,Q	
			DIAMOND SHAMROCK	113707	7223 SOMERSET RD, SAN ANTONIO	GASOLINE	12/2/1998	1B 1A	E,Q	
			DIAMOND SHAMROCK R & M	093466	707 FRIO CITY RD @ BRADY	GASOLINE	7/31/1989	2 4	E,Q	
			DIAMOND SHAMROCK REF & MKTG CO	094237	703 N ZARZAMORA ST	GASOLINE	12/4/1989	2 2A	E,Q	
			DIAMOND SHAMROCK REF & MKTG CO	094238	2601 NOGALITOS	GASOLINE	11/30/1989	2 2A	E,Q	
			DIAMOND SHAMROCK REF & MKTG CO	098020	RIGSBY RD	GASOLINE	1/4/1991	2 2A	E,Q	
			DIAMOND SHAMROCK REF & MKTG CO	098612	4327 VANCE JACKSON RD	GASOLINE	1/3/1991	2 2A	E,Q	
			DIAMOND SHAMROCK REF & MKTG CO	100951	NEW LAREDO HWY	GASOLINE	11/19/1991	2 2A	E,Q	
			DIAMOND SHAMROCK REF & MKTG CO	102997	4507 RITTIMAN ROAD	GASOLINE	4/30/1992	2 2A	E,Q	
			DIAMOND SHAMROCK REF & MKTG CO	103518	1419 CASTROLVILLE RD	GASOLINE, DIESEL	5/29/1992	2 6	E,Q	
			DIAMOND SHAMROCK REF & MKTG CO	104283	819 EAST MULBERRY	GASOLINE	8/19/1992	2 6	E,Q	
			DIAMOND SHAMROCK REF & MKTG CO	108041	5101 MCCULLOUGH	GASOLINE	12/3/1994	2 2A	E,Q	
			DIAMOND SHAMROCK REF & MKTG CO	108044	8235 BROADWAY	GASOLINE	11/5/1993	2 2A	E,Q	
			DIAMOND SHAMROCK REF & MKTG CO	110723	3313 S GEVERS	UNKNOWN	3/28/1996	2A 6	E,Q	
			DIAMOND SHAMROCK REF & MKTG CO	110724	926 COLISEUM RD	UNKNOWN	3/28/1996	2 2A	E,Q	
			DIAMOND SHAMROCK REF & MKTG CO	113810	406 W HWY 90, SAN ANTONIO	GASOLINE	12/9/1998	2 6	E,Q	
			DITTMAR LUMBER CORP	105897	500 SEGUIN RD	GASOLINE, DIESEL	12/16/1992	2A 1A	E,Q	
			E Z MART STORES INC	096960	PAT BOOKER RD	GASOLINE	9/25/1990	2 2A	E,Q	
			E Z MART STORES INC	114355	3703 SW MILITARY DR, SAN ANTONIO	GASOLINE	1/11/1999	1B 1A	E,Q	
			EAST CENTRAL ISD	111280	6634 NEW SULPHUR SPRINGS RD	GASOLINE, WASTE OIL	6/25/1996	2 2A	E,Q	
			EDDIE WYATT INC	112491	155 S W W WHITE RD	GASOLINE	7/21/1997	2 2A	E,Q	
			EG&G AUTOMOTIVE RESEARCH INC.	092325	5420 BANDERA RD	UNKNOWN	8/1/1988	2D 2A	E,Q	
			ELIZABETH GILLESPIE	109001	2300 BROADWAY	UNKNOWN	5/8/1994	2 6	E,Q	
			EXXON COMPANY USA	097819	9623 W Terminal Dr, San Antonio	GASOLINE	1/25/1991	2A 1A	E,Q	
			EXXON COMPANY USA	107086	2302 W Avenue, San Antonio	HYDR FLUID	5/17/1993	2 2A	E,Q	
			EXXON COMPANY USA	110174	2302 WEST AVE	DIESEL	9/25/1995	2 6	E,Q	
			EXXON MOBIL CORPORATION	110943	16707 NACOGDOCHES, SAN ANTONIO	GASOLINE	5/6/1996	2 4	E,Q	
			EXXON MOBIL CORPORATION	114671	13939 NACOGDOCHES, SAN ANTONIO	GASOLINE	7/9/1999	2 2A	E,Q	
			EXXON MOBIL CORPORATION	114799	4302 CALLAGHAN RD, SAN ANTONIO	GASOLINE	11/3/1999	1B 1A	E,Q	
			FOODMAKER INC	112286	742 SW MILITARY, SAN ANTONIO	GASOLINE	5/5/1997	2A 1A	E,Q	
			GENE TOSCANO	113197	1498 HILLCREST DR, SAN ANTONIO	GASOLINE	6/3/1998	1B 1A	E,Q	
			GENERAL RENT-A-CAR	093042	1111 JOHN HUTH	JET FUEL	5/24/1989	2 2A	E,Q	
			GROVER AND SALLY CAIN TRUST	111509	724 N ZARZAMORA	GASOLINE	7/12/1996	2A 6	E,Q	
			GROVER/SALLY WOOD CAIN TRUST	111510	1800 RUGSBY RD	GASOLINE, WASTE OIL	7/29/1996	2 6	E,Q	
			GRUBBS & SMITH RENTALS	110219	1834 JACKSON-KELLER	GASOLINE, DIESEL	12/27/1995	2 2A	E,Q	
			H E BUTT GROCERY CO	099399	N PAN AM EXPRWY	DIESEL	4/13/1989	2 2A	E,Q	
			H E BUTT GROCERY CO	109311	9755 W IH-755 W	GASOLINE	8/12/1994	2 6	E,Q	
			HARPER HUDDLESTON CO	113574	8001 BROADWAY, SAN ANTONIO	GASOLINE	11/18/1998	2 6	E,Q	
			HAYES LEASING CO INC	091350	9603 JOHN SAUNDERS (SAN ANTONIO AIRPORT)	GASOLINE	6/7/1987	2 6	E,Q	
			HE BUTT GROCERY CO	100978	4710 N Pan Am Expy, San Antonio	DIESEL	12/30/1991	2 2A	E,Q	

TABLE 1
GROUNDWATER CONTAMINATION CASE DESCRIPTIONS BY COUNTY
TEXAS NATURAL RESOURCE CONSERVATION COMMISSION

COUNTY	DIVISION	NEW CASES	FILE NAME	FILE NUMBER	LOCATION	CONTAMINATION DESCRIPTION	DATE	ENFORCEMENT STATUS	DATA QUALITY	SECTION 5.236?
BEXAR	RMD/PST									
			HE BUTT GROCERY CO	105623	4710 N Pan Am Exwy, San Antonio	GASOLINE, DIESEL	12/21/1992	2 2A	E,Q	
			HERTZ CORP	093256	1331 S TERMINAL DR (SAN ANTONIO AIRPORT)	GASOLINE	7/13/1989	2 2A	E,Q	
			J J SOLLOCK JR INC	107227	19875 SOMERSET RD	GASOLINE	7/12/1993	2 2A	E,Q	
			JALIL SAYFI	093878	1318 E IH-318 E	DIESEL	10/24/1989	2A 2A	E,Q	
			JAMES CALDWELL	113520	14028 HWY 181, SAN ANTONIO	GASOLINE	10/14/1998	1B 1A	E,Q	
			JOEL CANALES	111885	5643 FREDERICKSBURG	GASOLINE	9/30/1996	2A 6	E,Q	
			JOSE' LOERA	105023	3222 PLEASANTON, SAN ANTONIO	GASOLINE	12/7/1992	5B 2A	E,Q	
			KOSUB ESTATE	101712		GASOLINE	1/20/1992	5B 5	E,Q	
			KULIJINDER BAJWA	114285	2423 N ZARZAMORA, SAN ANTONIO	GASOLINE	1/8/1999	2 2A	E,Q	
			LONE OAK GROCERY & MARKET INC	113178	12195 E HWY 87, ADKINS	GASOLINE	5/15/1998	2 2A	E,Q	
			LOU MONDRAGON	111992	2320 S ZARZAMORA	GASOLINE	10/31/1996	2 2A	E,Q	
			LUCKY STAR ENTERPRISES INC	114023	6226 S FLORES, SAN ANTONIO	GASOLINE	1/8/1999	1B 1A	E,Q	
			MARTIN RANGEL	103511	702 W SOUTHCROSS, SAN ANTONIO	GASOLINE	5/29/1992	5B 2A	E,Q	
			MARTIN WRIGHT ELECTRIC COMPANY	103473	227 W OLMES DR	UNKNOWN	6/28/1992	2 2A	E,Q	
			MIKE MILLER	113621	1130 BROADWAY, SAN ANTONIO	GASOLINE, WASTE OIL, GASOLINE	11/23/1998	2 2A	E,Q	
			MISSION PARK INTERESTS, INC.	094026	1700 SE MILITARY DR	GASOLINE	11/7/1989	2 3	E,Q	
			MITCH MC MANUS	091970	9129 FM 78	GASOLINE	6/16/1988	5B 2B	E,Q	
			MOBIL OIL CORP	105164	10110 SAN PEDRO AVE	GASOLINE	10/1/1992	2 2A	E,Q	
			MOTIVA ENTERPRISE	103322	2002 SW MILITARY DR	GASOLINE	4/30/1992	2 2A	E,Q	
			MOTIVA ENTERPRISE	112161	5346 ROOSEVELT	UNKNOWN	3/13/1997	2 6	E,Q	
			MS. JANE BURKE, LANDOWNER	105493	3619 SOUTH ZARZAMORA	UNKNOWN	11/16/1992	2 2A	E,Q	
			NATIONAL CONVENIENCE BANKRUPT	111105	311 ST CLOUD	GASOLINE	5/22/1996	5B 2A	E,Q	
			NATIONAL CONVENIENCE BANKRUPT	111108	7208 BROOK VALLEY	GASOLINE	5/23/1996	5B 5	E,Q	
			NATIONAL CONVENIENCE BANKRUPT	111109	2703 LASSES, SAN ANTONIO	GASOLINE	6/3/1996	5B 2A	E,Q	
			NATIONAL CONVENIENCE STORES	091959	1302 CULEBRA	GASOLINE	6/14/1988	5B 6	E,Q	
			NATIONAL CONVENIENCE STORES	092555	619 W MALONE	GASOLINE	1/25/1989	2 2A	E,Q	
			NATIONAL CONVENIENCE STORES	094970	1502 HILDEBRAND @ NEER	GASOLINE	2/6/1990	5B 6	E,Q	
			NCS BANKRUPTCY	092467	2023 N ZARZAMORA ST	GASOLINE	1/5/1989	5B 6	E,Q	
			NEAL INC	103166	2411 AUSTIN HWY, SAN ANTONIO	GASOLINE, DIESEL	7/9/1992	2A 1A	E,Q	
			NEILL BOLDRICK	104251	309 S SALADO	GASOLINE	8/11/1992	2 2A	E,Q	
			NEW HOLLAND NORTH AMERICA INC	109763	4690 NOYES RD	UNKNOWN	4/19/1995	2 6	E,Q	
			NEWELL RECYCLING CO	113359	726 PROBANDT, SAN ANTONIO	DIESEL	7/25/1998	2 2A	E,Q	
			OGDEN ALLIED AVIATION SERVICES	093258	1396 S TERMINAL DR	JET FUEL	6/12/1989	2 4	E,Q	
			ORTIZ FRANK	092761	138 CASTROVILLE RD	GASOLINE	11/22/1988	5B 1A	E,Q	
			PAGE AVJET, SIGNATURE FLIGHT	107006	2230 WEST SOUTHCROSS BLVD	GASOLINE	6/28/1993	2 2A	E,Q	
			PECAN VALLEY ASSOC	114732	60635 PECAN VALLEY, SAN ANTONIO		8/27/1999	1B 1A	E,Q	
			PERRYMAN, JOHN	092411	651 PORTER	GASOLINE	12/16/1988	2 4	E,Q	
			PEVETO COMPANIES INC	091831	7119 BLANCO RD	GASOLINE	3/29/1988	2A 6	E,Q	
			PHILLIPS PAPER CORP	098864	E HOUSTON ST	GASOLINE	3/12/1991	2 6	E,Q	
			PHILLIPS PETROLEUM COMPANY	100574	VALLEY HI DR	GASOLINE	10/11/1991	1B 1A	E,Q	
			PHILLIPS PETROLEUM COMPANY	112990	6647 CALLAGHAN, SAN ANTONIO	GASOLINE	2/27/1998	1B 1A	E,Q	
			QUEST REALTY INC	108365	5392 W MILITARY	GASOLINE, WASTE OIL	6/24/1994	2A 1A	E,Q	
			QUICK PAY ENTERPRISES INC	113990	3319 PLEASANTON RD, SAN ANTONIO	GASOLINE	1/5/1999	2A 1A	E,Q	
			QUICK STOP STORES INC	093904	433 HWY 81 (LAREDO HWY)	GASOLINE	10/19/1989	2 2A	E,Q	
			QWIK ANTHONY	104243	1901 FREDERICKSBURG, SAN ANTONIO	GASOLINE	9/14/1992	2A 1A	E,Q	
			RAM STORES INC	114683	27755 N HWY 281, SAN ANTONIO	GASOLINE	7/20/1999	1B 1A	E,Q	Y
			REDLAND STONE PRODUCTS CO	114335	17910 W IH 10, SAN ANTONIO		1/9/1999	1B 1A	E,Q	

TABLE 1
GROUNDWATER CONTAMINATION CASE DESCRIPTIONS BY COUNTY
TEXAS NATURAL RESOURCE CONSERVATION COMMISSION

COUNTY	DIVISION	NEW CASES	FILE NAME	FILE NUMBER	LOCATION	CONTAMINATION DESCRIPTION	DATE	ENFORCEMENT STATUS	DATA QUALITY	SECTION 5.2367
BEXAR	RMD/PST									
			RESTRUCTURE PETRO. MKTG SVCS	111595	10393 SAHARA, SAN ANTONIO	GASOLINE	9/16/1996	2 2A	E,Q	
			RIVER CITY PRODUCE	113019	1631 S LAREDO ST, SAN ANTONIO	GASOLINE, DIESEL, WASTE OIL	3/11/1998	2 2A	E,Q	
			ROBERTO HERNANDEZ	095701	COMMERICAL AVE	GASOLINE	5/31/1990	2 2A	E,Q	
			ROYAL CROWN COLA CO	100605	W JOSEPHINE	GASOLINE, DIESEL	4/9/1991	2 4	E,Q	
			SALAS, VICTOR	100659	RIVERSIDE DR	GASOLINE, DIESEL	9/19/1991	2A 2A	E,Q	
			SALEEM M. ALI	091307	1251 HIGHLAND BLVD	UNKNOWN	4/12/1987	2 2A	E,Q	
			SALVADOR GARZA	096177	4018 S FLORES	GASOLINE	6/18/1990	2A 1A	E,Q	
			SAN ANTONIO COUNTRY CLUB	098641	N NEW BRAUNFELS, SAN ANTONIO	GASOLINE	4/16/1991	2 2A	E,Q	
			SAN ANTONIO ISD	113413	1215 AUSTIN ST, SAN ANTONIO	GASOLINE, DIESEL	8/26/1998	2 2A	E,Q	
			SAN ANTONIO RETAIL MERCHANTS	113042	1825 BROADWAY, SAN ANTONIO	GASOLINE	3/18/1998	1B 1A	E,Q	
			SAN ANTONIO WATER SYSTEMS	093034	515 MISSION RD	GASOLINE	5/15/1989	2 6	E,Q	
			SEARS ROEBUCK & CO	112111	735 SW MILITARY DR, SAN ANTONIO	GASOLINE, WASTE OIL	2/18/1997	2 2A	E,Q	
			SETH NEWBERGER	113481	310 CHESTNUT, SAN ANTONIO	GASOLINE	9/29/1998	2 2A	E,Q	
			SETH NEWBERGER	113482	1113 E HOUSTON, SAN ANTONIO	GASOLINE	9/29/1998	2 2A	E,Q	
			SMILEY ENTERPRISES	113962	8755 E I-10, CONVERSE	GASOLINE, DIESEL	1/8/1999	1B 1A	E,Q	
			SMILEY ENTERPRISES	114284	3539 CULEBRA RD, SAN ANTONIO	GASOLINE	1/8/1999	2 6	E,Q	
			SOUTHLAND CORP	092096	9334 GUILBEAU RD	GASOLINE	8/26/1988	2A 6	E,Q	
			SOUTHLAND CORP	092429	5530 SW MILITARY DRIVE	GASOLINE	12/22/1988	2 6	E,Q	
			SOUTHLAND CORP	092556	539 W SOUTHCROSS	GASOLINE	1/25/1989	2 4	E,Q	
			SOUTHLAND CORP	098244	BABCOCK RD (@ SUNSET HAVEN)	GASOLINE	2/22/1991	2 6	E,Q	
			SOUTHLAND CORP	099298	BANDERA RD	GASOLINE	8/15/1989	2 2A	E,Q	
			SOUTHLAND CORP	099302	S ZARZAMORA	GASOLINE	1/3/1989	2 6	E,Q	
			SOUTHWEST RESEARCH INSTITUTE	100782	TOM SLICK AVE (BLDG 87)	ALCOH FUEL	11/5/1991	2 6	E,Q	
			SOUTHWEST RESEARCH INSTITUTE	111508	1210 5TH ST, BLDG 75S	GASOLINE	7/26/1996	2 2A	E,Q	
			SOUTHWESTERN BELL TELEPHONE CO	092866	4119 BROADWAY	GASOLINE	4/20/1989	2 6	E,Q	
			SOUTHWESTERN BELL TELEPHONE CO	098495	LOOP 1604	GASOLINE	4/3/1991	2 6	E,Q	
			SOUTHWESTERN BELL TELEPHONE CO	102429	COMMERCIAL AVE	HYDR FLUID	2/9/1992	2 2A	E,Q	
			SPIRES LEASING CORP-DOUGLAS JL	102326	501 BROADWAY	GASOLINE	3/25/1992	2 2A	E,Q	
			SSM	094025	2302 SE MILITARY DR	GASOLINE	11/7/1989	2 4	E,Q	
			STAGLIK DON R	092322	8519 MCCULLOUGH	GASOLINE	4/20/1987	2 2A	E,Q	
			SUNGLO	095036	28331 GUADALUPE	GASOLINE	3/5/1990	2 2A	E,Q	
			SUNGLO	114526	1303 S CHERRY, SAN ANTONIO	GASOLINE	3/29/1999	2 6	E,Q	
			SUNGLO INC	112147	1706 CULEBRA	UNKNOWN	3/3/1997	1B 1A	E,Q	
			SW TEXAS METHODIST HOSPITAL	113582	7700 FLOYD CURL DR, SAN ANTONIO	GASOLINE	11/6/1998	2A 1A	E,Q	
			SWIFF TRAIN CO	113445	3318 N PAN AM EXWY, SAN ANTONIO	GASOLINE	9/21/1998	1B 1A	E,Q	
			THORNTON OIL CORP	113061	7148 SAN PEDRO, SAN ANTONIO	GASOLINE	3/26/1998	1B 1A	E,Q	
			TORRADO CHRYSLER PLYMOUTH ASS	107817	2800 BROADWAY	GASOLINE	2/16/1994	2 2A	E,Q	
			TX CENTER INFECTIOUS DISEASE	113622	2303 SE MILITARY DR, SAN ANTONIO	GASOLINE	11/23/1998	1B 1A	E,Q	
			TXDOT	098852	SE MILITARY DR	DIESEL	4/10/1991	2 2A	E,Q	
			TXDOT	114665	2300 ROOSEVELT, SAN ANTONIO		7/6/1999	1B 1A	E,Q	
			TYRO OIL CO	093848	3155 SW MILITARY DR	DIESEL	10/12/1989	2 2A	E,Q	
			ULTRAMAR DIAMOND SHAMROCK CORP	092872	15037 NACOGDOCHES RD	GASOLINE	4/14/1989	2 2A	E,Q	
			UNION PACIFIC RAILROAD CO	095893	SHERMAN ST	GASOLINE	5/21/1990	2 2A	E,Q	
			UNION PACIFIC RAILROAD CO	096396	SHERMAN ST	WASTE OIL	5/16/1990	2 2A	E,Q	
			UNKNOWN	091795	GRAMERCY AND ZARZAMORA	GASOLINE	1/20/1988	5B 2A	E,Q	
			UNKNOWN	091862	9000 AIRPORT BLVD	GASOLINE	7/23/1987	2 2A	E,Q	
			UNKNOWN	092117	E NORTH LOOP RD (NEAR HWY 281 - RESIDENTIAL WELL)	GASOLINE	8/16/1988	2 2A	E,Q	

TABLE 1
GROUNDWATER CONTAMINATION CASE DESCRIPTIONS BY COUNTY
TEXAS NATURAL RESOURCE CONSERVATION COMMISSION

COUNTY	DIVISION	NEW CASES	FILE NAME	FILE NUMBER	LOCATION	CONTAMINATION DESCRIPTION	DATE	ENFORCEMENT STATUS	DATA QUALITY	SECTION 5.236?
BEXAR										
RMD/PST										
			UNKNOWN	097771	NOGALITOS & SAN PEDRO CREEK-IN CREEK BOTTOM	GASOLINE	1/17/1991	5B 4	E,Q	
			UNKNOWN	102183	3565-3570 SW MILITARY DR	UNKNOWN	12/6/1991	2A 1A	E,Q	
			UNKNOWN	102813	705 E ELMIRE ST (SOUTH OF & NEAR IH35 @ ATLANTA)	GASOLINE	3/1/1991	2 6	E,Q	
			US AIR FORCE KELLY	091957	KELLY AIR FORCE BASE	JET FUEL	6/27/1988	2 2A	E,Q	
			US AIR FORCE KELLY	100151	BLDG 348 - KELLY AFB	CHEMICAL	10/16/1990	2 2A	E,Q	
			US AIR FORCE KELLY	109354	BLDG 894, SAN ANTONIO	GASOLINE, DIESEL	4/27/1995	2 2A	E,Q	
			US AIR FORCE KELLY	114413	BLDG 340, SAN ANTONIO		1/20/1999	2 2A	E,Q	
			US AIR FORCE LACKLAND	097229	AAFES SERVICE STATION	GASOLINE	11/5/1990	2 5	E,Q	
			US AIR FORCE LACKLAND	098855	LACKLAND AFB - BLDG 4895	DIESEL	4/16/1991	2 2B	E,Q	
			US AIR FORCE LACKLAND	110288	BLDG 1525	GASOLINE	8/12/1994	2 2A	E,Q	
			US AIR FORCE LACKLAND	114723	BLDG 2410, LACKLAND AFB	WASTE OIL	9/14/1999	1B 1A	E,Q	
			US AIR FORCE RANDOLPH	091461	RANDOLPH AFB (EXCHANGE SERVICE STATION)	GASOLINE	8/17/1987	2 5	E,Q	
			US AIR FORCE RANDOLPH	104626	TANK #20 & #21 ON WEST 3RD STREET	JET FUEL	9/1/1992	2 5	E,Q	
			US AIR FORCE RANDOLPH	109334	BLDG 1011, SAN ANTONIO	JET FUEL	4/27/1995	2D 2A	E,Q	
			UZZELL J ARNOLD	097939	GOLIAD RD	GASOLINE, WASTE OIL	1/17/1991	2 2A	E,Q	
			VAN DELDEN CO.	099560	829 NOGALITOS, SAN ANTONIO	GASOLINE	5/16/1991	2A 1A	E,Q	
			VIA METROPOLITAN TRANSIT	111374	800 W MYRTLE	HYDR FLUID	6/24/1996	2 2A	E,Q	
			W & H INVESTMENTS	093290	51 ESSEX	GASOLINE	7/10/1989	2A 6	E,Q	
			WALSH E P	099170	NOGALITOS	GASOLINE	5/24/1991	5B 4	E,Q	
			WATKINS MOTOR LINES INC	108982	975 E SOUTHCROSS	UNKNOWN	12/23/1994	2 6	E,Q	
			WESTERN AUTO SUPPLY INC	098823	NW MILITARY DR	WASTE OIL	9/12/1990	2 2A	E,Q	
			WILBERT OF SAN ANTONIO	094705	1319 MARCH RD	GASOLINE	1/19/1990	1B 1A	E,Q	
			WILLIAMS EXPRESS, INC.	092454	7398 MARBACH RD	WASTE OIL	12/21/1988	2 2A	E,Q	
			WILLIAMS INSULATION INC	107467	4902 NW INDUSTRIAL DR	GASOLINE	10/4/1993	2 2A	E,Q	
			WORLD HOUSTON GOLF CORP	110242	4700 PECAN VALLEY	GASOLINE	1/18/1995	2A 1A	E,Q	
RMD/SC										
			FIRST QUALITY CYLINDER, INC. (AEROCHROME) STATE SUPERFUND SITE	FILED BY	931 WEST LAUREL ST., SAN ANTONIO	CHROMIUM	9/8/1989	5B 1B	E,Q	
			HARRIS SAND PITS STATE SUPERFUND SITE	FILED BY	23340 S. HWY. 16, APPROX. 10.5 MI. S. OF SAN ANTONIO	CHROMIUM, CADMIUM, ARSENIC	8/1/1994	5B, 3B, 2B, 1B	5D&E	E,Q,V1,2,3
			J. C. PENNCO	FILED BY	4927 HIGDON RD., SAN ANTONIO	1-2 DICHLOROETHENE	9/30/1994	5B, 2B, 1A	2A	E,Q,V1,2,3
			PIONEER OIL AND REFINING STATE SUPERFUND SITE	FILED BY	20280 SOUTH PAYNE RD., SOMERSET, TX.	BENZENE, BENZO-PYRENE, NAPHTHALENE, TOLUENE, AND OTHER POLYCHROMATIC HYDROCARBONS	4/11/1994	5B, 2B, 1B	3	E,Q,V2,3
RMD/SSDAT										
			HOLBROOK STREET	FILE NAM	IH 35 AND LOOP 410E, SAN ANTONIO	LEAD, 4 METHYL PHENOL	12/1/1993	5B 6	E,Q,V2	
RMD/VC/IOF										
			27890 HIGHWAY 281 NORTH	127	27890 HIGHWAY 281 NORTH, SAN ANTONIO	BTEX, MTBE	8/18/1999	0 4	E	
			JOHN F. KENNEDY HIGH SCHOOL	120	1922 SOUTH GENERAL MCMULLEN, SAN ANTONIO	TCE	7/8/1999	0 1B	E	
			WINN'S SITE	46	3505 PLEASANTON ROAD, SAN ANTONIO	VOCS	6/16/1998	0 1B	E	
RMD/VCP										
			6544 ALAMO HEIGHTS, SAN ANTONIO SITE	1108	435-445 WEST SUNSET ROAD, SAN ANTONIO	LEAD, VOCS	12/29/1999	0 2A	E	
			COUNTRYSIDE PLAZA SHOPPING CENTER	276	HIGHWAY 281 @ BITTERS ROAD, SAN ANTONIO	CHLORINATED SOLVENTS	6/13/1996	0 2	E	

TABLE 1
GROUNDWATER CONTAMINATION CASE DESCRIPTIONS BY COUNTY
TEXAS NATURAL RESOURCE CONSERVATION COMMISSION

COUNTY	DIVISION	NEW CASES	FILE NAME	FILE NUMBER	LOCATION	CONTAMINATION DESCRIPTION	DATE	ENFORCEMENT STATUS	DATA QUALITY	SECTION 5.236?
BEXAR	RMD/VCP	*	FORMER WINN'S STORES DISTRIBUTION CENTER	987	4342 PAN AM EXPRESSWAY, SAN ANTONIO	TPH, VOCS, METALS	6/1/1999	0 2	E	
		*	HISTORIC GARDENS PHASE II	1099	S. CHERRY, NEVADA, S. MESQUITE, MLK, SAN ANTONIO	LEAD, METALS	12/16/1999	0 1B	E	
			INDUSTRIAL LUBRICANTS - QUAKER STATE	582	434 RIVERSIDE DRIVE, SAN ANTONIO	TPH	7/31/1997	0 5	E	
			KMART STORE NO. 3481	459	7171 HIGHWAY 90 WEST, SAN ANTONIO	TPH, METALS	2/11/1997	0 2	E	
			MKT - SLOAN RAILYARD	609	WEST CEVALLES STREET, SAN ANTONIO	METALS, SVOCS	9/16/1997	0 2	E	
			NEW CITY BLOCK (NCB) 637/ALAMODOME	442	SEC SOUTH CHERRY AND MLK DRIVE, SAN ANTONIO	METALS	1/23/1997	0 6	E	
			SAN ANTONIO HOUSING AUTHORITY	190	1901 SOUTH SAN MARCOS STREET, SAN ANTONIO	PAHS	3/5/1996	0 3	E	
			SCHNECK AVIATION, INC.	859	STINSON MUNICIPAL AIRPORT, SAN ANTONIO	METALS, VOCS	10/28/1998	1A 2	E	
		*	WINDSOR PARK SHOPPING CENTER	923	4915 WALZEM ROAD, SAN ANTONIO	VOCS	2/11/1999	0 3	E	
		*	WINN'S STORE DISTRIBUTION CENTER - PURCHASER	151	4342 PAN AM EXPRESSWAY, SAN ANTONIO	TPH, BTEX	12/18/1995	0 0	E	
		*	WINN'S STORE DISTRIBUTION CENTER - TRUSTEE	282	4342 PAN AM EXPRESSWAY, SAN ANTONIO	METALS, PETROLEUM HYDROCARBONS	6/27/1996	0 2	E	
	TAD/WQPAS		USGS FREON PLUME STUDY		11 WELLS IN BEXAR COUNTY (68-27-515, 68-28-703, 68-28-801, 68-28-911, 68-29-109, 68-29-702, 68-35-102, 68-35-904, 68-36-102, 68-37-104, & 68-37-701)	CCL3F (FREON)	6/3/1976	1 2B	Q,V,2,3	
			WEST AVENUE LANDFILL		SAN ANTONIO, BEXAR COUNTY, "CASTLE HILLS" 7 1/2 MINUTE USGS TOPOGRAPHIC SHEET	ORGANIC COMPOUNDS, TCE	1/1/1983	2D 2B	E,Q,V1,2	
	WPD/MSW		CITY OF SAN ANTONIO / NELSON GARDENS	MSW0123	1100 FT N OF NELSON RD, IMMED S OF MEDINA MILITARY BASE, 0.8 MI NW OF FM 2536 (PEARSALL RD), 1.2 MI E OF MACDONA AND 2.0 MI W OF I 410, SAN ANTONIO	MW-5B,6A,7A: VOCs (CIS-1,2-DICHLOROETHYLENE; METHYLENE CHLORIDE;TETRACHLOROETHENE;TRICHLOROETHYLENE)	3/29/1993	2B 5	E,V2	
			CITY OF SAN ANTONIO / PEARSALL RD	MSW0063	5302 PEARSALL RD, SAN ANTONIO	MW-5A, 9, 16: VOCs; MW-3, 5A, 5B, 9, 16, 16A: TOTAL ORGANIC CARBON; ALL WELLS: CHLORIDE, TDS	3/10/1988	2B 2A	E,V2	
	WPRM/PDW		CAMP STANLEY	0150117	WELL #16 (G10150117E) N. END OF MOYERS ROAD	TRICHLOROETHENE, CIS & TRANS 1,2-BICHLOROETHENE, TETRACHLOROETHENE	8/9/1991	6E	E,Q,V2	
		*	SAN ANTONIO WATER SYSTEM	0150018	BARBET #1 (G0150018BJ, DREAMHILL (G0150018CR)	TETRACHLOROETHENE	7/29/1999	6C	E,Q,V2	
BLANCO	RMD/PST		UNKNOWN	105405	1100 BLK WINTERS FUR S	GASOLINE, DIESEL, WASTE OIL	10/30/1992	1B 1A	E,Q	
BORDEN	RMD/PST		TXDOT	103016	US HWY 180	GASOLINE	4/17/1992	2 2A	E,Q	
BOSQUE	RMD/PST	*	CHARLES MCDONALD	114103	HWY 22, LAGUNA PARK	GASOLINE, DIESEL	1/11/1999	2 2A	E,Q	

TABLE 1
GROUNDWATER CONTAMINATION CASE DESCRIPTIONS BY COUNTY
TEXAS NATURAL RESOURCE CONSERVATION COMMISSION

COUNTY	DIVISION	NEW CASES	FILE NAME	FILE NUMBER	LOCATION	CONTAMINATION DESCRIPTION	DATE	ENFORCEMENT STATUS	DATA QUALITY	SECTION 5.2367
BOSQUE	RMD/PST		SANDFORD OIL CO	112632	HWY 22 & HWY 6, MERIDIAN	GASOLINE	9/19/1997	1B 1A	E,Q	
BOWIE	RMD/CA		KERR-MCGEE CHEMICAL	31002	155 BUCHANAN RD TEXARKANA 75501	CREOSOTE	12/2/1986	3A	4,5	E,Q,V2,3
			KERR-MCGEE CHEMICAL	31002	155 BUCHANAN RD TEXARKANA 75501	TPH, BTEX	5/17/1989	1B	2	E
			USARMY-LONE STAR ARMY AMMUN PLANT	30991	US HWY 82 W 11 MILES WEST OF TEXARKANA TEXARKANA 75501	TNT,NITRATES,S,METALS,ACIDS	2/1/1992	3A	2A	E,Q,V
			USARMY-RED RIVER ARMY DEPOT	67004	18 MILES WEST OF TEXARKANA 75507	METALS, TCE, PCE, VINYL CHLORIDE	2/26/1988	3A	3	E,Q,V3
	RMD/PST		ABBOTT MARTHA & AVARD STEVE	101744	2615 NEW BOSTON RD	GASOLINE	2/5/1992	2	2A	E,Q
			AMERICAN AUTO LUBE	091269	NEW BOSTON RD (@ ROBISON ST)	GASOLINE	3/1/1987	2	2A	E,Q
			ATCO DISTRIBUTING CO	094998	SPUR 74 & IH30	GASOLINE	3/5/1990	2	2A	E,Q
			ATKINSON PETROLEUM	104264	HIGHWAY 82	GASOLINE	7/30/1992	2	2A	E,Q
			BARFIELD ARNOLD	094335	425 NE FRONT ST, DE KALB	GASOLINE	1/18/1990	2	2A	E,Q
			BOWIE CO DIST CO INC	113465	205 N HWY 8, NEW BOSTON	DIESEL	9/23/1998	2A	6	E,Q
			BOWIE CO DIST CO INC	113466	S HWY 8, NEW BOSTON	GASOLINE	9/23/1998	2	6	E,Q
			BROWER JIM JR	094560	5602 SUMMERHILL RD	GASOLINE	1/11/1990	2	2A	E,Q
			CARROL ROBINSON	099179	W 7TH - NORTH OF ROSE HILL BAPTIST CHURCH	GASOLINE	5/16/1991	2	6	E,Q
			CIRCLE K CORP	094618	2314 NEW BOSTON RD	GASOLINE	2/2/1990	2	6	E,Q
			CITY OF TEXARKANA	100009	MAIN ST (@ 4TH ST)	GASOLINE	4/10/1991	2	6	E,Q
			COLLUM PAUL	104547	4023 NORTH STATE LINE	GASOLINE, DIESEL, WASTE OIL	9/8/1992	5B	6	E,Q
			COUNTRY STORES	109618	HWY 67 AND FM 991	GASOLINE	4/26/1995	2	2A	E,Q
			CYBERSPACE NETWORK INC	110198	2601 S LAKE DR	WASTE OIL, GASOLINE	12/21/1995	2	6	E,Q
			DARR EQUIPMENT COMPANY	104599	145 EAST BAILEY	GASOLINE, DIESEL, WASTE OIL	9/2/1992	2	2A	E,Q
			DAY & NITE CONVENIENCE	108620	HWY 67 (JIM SEALS GROCERY)	GASOLINE	1/25/1993	2	2A	E,Q
			DONALD SMITH	096254	4TH ST @ TEXAS BLVD	GASOLINE	7/24/1990	2	2A	E,Q
			EVANS OIL CO	114071	N HWY 29, HOPE	GASOLINE	1/7/1999	2	6	E,Q
			EXXON MOBIL CORPORATION	100831	RICHMOND RD	GASOLINE, DIESEL	10/25/1991	2	2A	E,Q
			EXXON MOBIL CORPORATION	106603	I-30 @ US HWY 71	GASOLINE, HYDR FLUID	5/4/1993	2	5	E,Q
			FFP OPERATING PARTNERS	092767	4526 W 7TH ST (NEAR HWY 67 @ LOOP 151)	UNKNOWN	3/14/1989	2	2A	E,Q
			FFP OPERATING PARTNERS	105026	HWY 67	GASOLINE	10/17/1992	2	2A	E,Q
			FFP OPERATING PARTNERS	111416	246 E NEW BOSTON RD, NASH	GASOLINE	7/31/1996	2	2A	E,Q
			GRAVES, O. V.	112477	1808 OAK	GASOLINE	8/4/1997	1B	1A	E,Q
			JACK LILES	112002	104 W. AVENUE A	GASOLINE	11/13/1996	5B	2A	E,Q
			JERRY HARRELL, INC.	103998	2400 COLLEGE DR (SW CORNER RICHMOND & COLLEGE)	GASOLINE	7/27/1992	5B	2A	E,Q
			LOVES COUNTRY STORE	109956	I-30 & FM 560	GASOLINE	4/30/1995	2	2A	E,Q
			M & S INVESTMENTS	102964	501 E NORTH FRONT STREET	GASOLINE	4/20/1992	2	6	E,Q
			MAPLE, ARNOLD	108693	2101 S LAKE DR	GASOLINE	9/26/1994	2	2A	E,Q
			MORRIS MARATHA	099393	NEW BOSTON RD	GASOLINE	6/28/1991	2	2A	E,Q
			MOSELY OIL CO	093420	HWY 82 @ FM 560	GASOLINE	7/21/1989	5B	2A	E,Q
			MOSELY OIL CO	112961	US HWY 67	GASOLINE, DIESEL	6/16/1997	2	2A	E,Q
			N E JONES OIL CO	112736	HWY 59 @ FM 989, TEXARKANA	GASOLINE	11/5/1997	2	2A	E,Q
			NORMA CRAWFORD ESTATE EXEC	111115	W HWY 82	GASOLINE	4/16/1996	2	2A	E,Q
			NORRIS POSEY	110644	4924 W 7TH ST	UNKNOWN	9/9/1996	1B	1A	E,Q
			RAFFAELLI STEVE	103577	NE CORNER WALNUT & 10TH	GASOLINE	6/24/1992	2A	1A	E,Q

TABLE 1
GROUNDWATER CONTAMINATION CASE DESCRIPTIONS BY COUNTY
TEXAS NATURAL RESOURCE CONSERVATION COMMISSION

COUNTY	DIVISION	NEW CASES	FILE NAME	FILE NUMBER	LOCATION	CONTAMINATION DESCRIPTION	DATE	ENFORCEMENT STATUS	DATA QUALITY	SECTION 5.236?
BOWIE	RMD/PST		ROAD WAY FOOD MART INC	111141	602 N KINGS HWY	UNKNOWN	8/12/1996	2 2A	E,Q	
			SHUTE HIRAM	099435	HWY 82 (@ ELM)	GASOLINE	7/2/1991	2 2A	E,Q	
			TEXAS DEPT OF PUBLIC SAFETY	104935	1516 HAMPTON	GASOLINE	10/6/1992	2A 1A	E,Q	
			THURMON MAY	112710	835 NE FRONT, DEKALB	GASOLINE	10/14/1997	2 2A	E,Q	
			TRUMAN ARNOLD COMPANIES	093073	1801 NEW BOSTON RD @ BOWIE ST	GASOLINE	5/24/1989	2 4	E,Q	
			TRUMAN ARNOLD COMPANIES	094005	IH-30, MCCOY BLVD AT HWY 8 INTERSECTION	GASOLINE	8/25/1989	2 2A	E,Q	
			TRUMAN ARNOLD COMPANIES	094209	2305 RICHMOND RD @ BELT RD	GASOLINE	5/24/1989	2 6	E,Q	
			TRUMAN ARNOLD COMPANY	113319	HWY 82 & KINGS HWY, NASH	GASOLINE	7/13/1998	1B 1A	E,Q	
			ULTRAMAR DIAMOND SHAMROCK	110956	FM 560 & IH-M 5	GASOLINE	1/16/1996	2 2A	E,Q	
			ULTRAMAR DIAMOND SHAMROCK	111292	4020 S LAKE ST	GASOLINE	7/1/1996	2 2A	E,Q	
			ULTRAMAR DIAMOND SHAMROCK	111670	5023 STATE LINE AVE	GASOLINE	9/24/1996	2 2A	E,Q	
			UNION PACIFIC RAILROAD	105869	901 PHENIE AVE, TEXARKANA	DIESEL	1/13/1993	2A 6	E,Q	
			UNKNOWN	098849	1707 W 6th St, Texarkana	GASOLINE	5/8/1991	5B 1A	E,Q	
			US ARMY-LONE STAR AMMO PLANT	091312	G-38 GASOLINE BULK STORAGE & SPILL AREA	DIESEL	5/13/1987	2 2A	E,Q	
			US ARMY-LONE STAR AMMO PLANT	092366	LSAAP, GS-OLD GASOLINE STATION SPILL SITE	DIESEL	11/23/1988	2 2A	E,Q	
			VAUGHN OIL CO	113965	W I-30, DEKALB	GASOLINE, DIESEL	1/5/1999	2 2A	E,Q	
			WREN OIL CO	096644	W 7TH ST (SW CORNER OF HWY 67 & FM 989 (KINGS	DIESEL	9/1/1990	2 2A	E,Q	
			WREN OIL CO	113938	201 W 7TH ST, TEXARKANA	GASOLINE, DIESEL	1/5/1999	1B 1A	E,Q	
	RMD/SC		KOPPERS COMPANY/KOPPERS TEXARKANA FEDERAL SUPERFUND SITE	FILED BY	WEST 3RD ST AND MILAM ST. TEXARKANA, TX.	BENZENE, TOLUENE, BENZO-A-PYRENE	7/29/1987	5A, 3D, 2B&D, 1B	4	E,Q,V1,2,3
			LONE STAR ARMY AMMUNITION PLANT FEDERAL SUPERFUND SITE	FILED BY	12 MILES WEST OF TEXARKANA	MERCURY, CHROMIUM, LEAD	8/31/1999	5A, 3D, 2B&D, 1B	3	E,Q,V2,3
			TEXARKANA WOOD PRESERVING FEDERAL SUPERFUND SITE	FILED BY	ON LUBBOCK STREET, EAST SIDE OF RAILROAD TRACKS IN SOUTH TEXARKANA TEXARKANA, TX.	DIOXINS, PENTACHLOROPHENOL, BENZO-A-PYRENE	9/25/1990	5A, 3D, 2B&D, 1B	4	E,Q,V2,3
	WPD/MSW		U.S. ARMY / RED RIVER DEPOT	MSW0131	TEXARKANA	LF-31A: VOCs (CIS-1,2-DICHLOROETHYLENE; METHYLENE CHLORIDE; TRICHLOROETHYLENE, VINYL CHLORIDE)	1/25/1995	2A 2A	E,V2	
			WM / NEW BOSTON LF	MSW0057	1.7 MI W OF INT IH 30 AND SH 8, S OF AND ADJ TO IH 30	MW-2: BARIUM	12/17/1999	1B 2A	E,Q,V2	
BRAZORIA	RMD/CA		ALLWASTE CONTAINER SERVICES INC	30207	1024-A S FRONT ST ANGLETON 77515	HC,NAPHTHALENE,BTEX	6/30/1989	1B 1B	E	
			AMOCO CHEMICAL CO	30042	CHOCOLATE BAYOU & ALVIN 77511	CHROMIUM	11/28/1989	3A 5	E,Q,V2,3	
			AT&SF RAILWAY	32350	MANVEL	CREOSOTE	3/16/1993	2 5	E	
			BASF CORP	30024	602 COPPER RD FREEPORT 77541	BENZENE, PHENOL	5/20/1994	3A 2A	E,Q	
			DOW CHEMICAL COMPANY, TEXAS OPERATIONS	30106	2301 N BRAZOSPORT BLVD FREEPORT 77541	CHLORINATED HYDROCARBONS, ARSENIC	4/24/1989	3A 5	EQV23	
			GULF CHEMICAL AND METALLURGICAL CORP	30952	302 MIDWAY 3 1/2 MILESSOUTH OF FM 2004 FREEPORT 77541	BTEX, ARSENIC, CADMIUM, CHROMIUM, COBOLT, NICKLE, MOLIBDINUM, VANADIUM	6/28/1994	3A 2	E	
			NALCO CHEM. CO. - FREEPORT	30707	COUNTY ROAD 229, FREEPORT	LEAD SOLVENTS, CHLORIDES	1/1/1987	2A 3	EQV@	
			PHILLIPS PETROLEUM CO/SWEENEY REFINERY	30048	STATE HIGHWAY 35 & FARM MARKET 524 OLD OCEAN 77463	ORGANICS	4/19/1994	3B 5	E,Q,V	

TABLE 1
GROUNDWATER CONTAMINATION CASE DESCRIPTIONS BY COUNTY
TEXAS NATURAL RESOURCE CONSERVATION COMMISSION

COUNTY	DIVISION	NEW CASES	FILE NAME	FILE NUMBER	LOCATION	CONTAMINATION DESCRIPTION	DATE	ENFORCEMENT STATUS	DATA QUALITY	SECTION 5.236?
BRAZORIA	RMD/CA		SOLUTIA INC	30138	FM 2917 SOUTHEAST OF LIVERPOOL ALVIN 77511	AR, CN, PHENOLS, ACRYLONITRILE	12/5/1989	2B,3A	4,5	E,Q,V2,3
	RMD/PST		518 SERVICE STATION INC	093682	6075 W BROADWAY	GASOLINE	8/9/1989	2	2A	E,Q
			A N RUSCHE DISTRIBUTING	114318	20135 MORRIS, MANVEL	OTHER	1/18/1999	1B	1A	E,Q
			ADA RESOURCES INC.	109700	HWY 35 & FM 524, OLD OCEAN	GASOLINE	8/4/1995	2	5	E,Q
			ADA RESOURCES, INC.	113419	HWY 35 & SWEENEY RD, OLD OCEAN	GASOLINE	9/2/1998	2	5	E,Q
			ADA RESOURCES, INC.	113846	1852 1/2 W 2ND ST, FREEPORT	GASOLINE	1/4/1999	2	2A	E,Q
			AKBAR MOMIN	113399	1039 S VELASCO, ANGLETON	GASOLINE, DIESEL, WASTE OIL	8/19/1998	1B	1A	E,Q
			ALI VIRANI	110116	2340 N MAIN, PEARLAND	GASOLINE	1/2/1996	2	2A	E,Q
			ANA INC	112937	16239 FM 521, ROSHARON	GASOLINE	1/30/1998	1B	1A	E,Q
			ANGLETON ISD	114092	300 THOMAS WRIGHT ST, ANGLETON	GASOLINE	1/6/1999	2A	1A	E,Q
			B & G WIRELINE	107591	912 WEST SECOND STREET, ALVIN	GASOLINE	12/23/1993	2	2A	E,Q
			BADGE ESTATE	097910	N BROOKS	GASOLINE	1/19/1991	2	6	E,Q
			BAKER HUGHES	106105	ROUTE 6 BOX 327B	GASOLINE	1/18/1993	2	2A	E,Q
			BAY OIL CO	112069	211 E HWY 6	GASOLINE	12/20/1996	2	2A	E,Q
			BILLY RAY JONES	113905	1200 E MULBERRY, ANGLETON		1/5/1999	1B	1A	E,Q
			BUC-EE'S NO 4	104715	302 THIS WAY	GASOLINE	5/6/1992	2	2A	E,Q
			BUC-EES, INC.	112017	101 S HWY 2004	GASOLINE	11/22/1996	2	2A	E,Q
			BUCEES INC	112192	302 S 17TH ST	GASOLINE	3/11/1997	2A	6	E,Q
			BUCEES INC	112016	800 N HWY 36	GASOLINE	12/5/1996	2	2A	E,Q
			BUCEES INC	112018	899 OYSTER CREEK DR	GASOLINE	12/3/1996	2	2A	E,Q
			BUCEES INC	112068	1101 S BROOKS	GASOLINE	1/2/1997	2	2A	E,Q
			BUCEES INC	112095	2001 N HWY 36	GASOLINE	12/31/1996	2	2A	E,Q
			BUCEES INC	112096	105 E BRAZOS	GASOLINE	1/16/1997	2	2A	E,Q
			CARROLL MOTOR CO	110336	213 S COLUMBIA	HYDR FLUID	1/8/1996	2	2A	E,Q
			CHARTER FOOD STORE CIRCLE K	107240	932 PLANTATION	GASOLINE	9/15/1993	2	2A	E,Q
			CHEVRON PRODUCTS COMPANY	094155	2121 N MAIN	GASOLINE	12/5/1989	2	2A	E,Q
			CHEVRON PRODUCTS COMPANY	097216	OAK DR	GASOLINE	6/25/1990	2	2A	E,Q
			CHEVRON PRODUCTS COMPANY	099641	OAK DR (@ CIRCLE WAY)	DIESEL	7/10/1991	2	2A	E,Q
			CITY OF ALVIN	110332	107 W SEALY	UNKNOWN	1/1/1996	2	2A	E,Q
			COASTAL MAVERICK	091762	2112 E BROADWAY	GASOLINE	3/16/1988	2	2A	E,Q
			COASTAL MAVERICK	093611	5304 FM 518	DIESEL	9/5/1989	2	5	E,Q
			DEAN KERSH	112301	95 OAK DR	UNKNOWN	5/7/1997	2	2A	E,Q
			DIAMOND SHAMROCK	092050	HWY 288 (@ FM 2004)	GASOLINE	1/21/1988	2	6	E,Q
			DIAMOND SHAMROCK	110118	528 S ANDERSON	GASOLINE	11/21/1995	2	2A	E,Q
			DIAMOND SHAMROCK	113015	502 FM 332, LAKE JACKSON	DIESEL	3/9/1998	2A	6	E,Q
			DIAMOND SHAMROCK	113799	102 PLANTATION DR, LAKE JACKSON	GASOLINE	12/9/1998	1B	1A	E,Q
			DIAMOND SHAMROCK INC.	106696	3502 E BROADWAY	GASOLINE	5/5/1993	2	4	E,Q
			DIAMOND SHAMROCK REF & MKTG CO	091434	612 W PLANTATION	GASOLINE	8/21/1987	2	4	E,Q
			DIAMOND SHAMROCK REF & MKTG CO	091454	1235 E MULBERRY	GASOLINE	9/11/1987	2	4	E,Q
			DIAMOND SHAMROCK REFIN. & MKTG	103363	720 W MULBERRY	GASOLINE	5/12/1992	2A	2A	E,Q
			ED HESTER	095223	E MULBERRY	GASOLINE	1/29/1990	2	2A	E,Q
			EDCO INC.	114482	102 S COLUMBIA DR, WEST COLUMBIA	GASOLINE	3/4/1999	2	5	E,Q
			EFSAJ, INC.	111347	19310 HWY 6	GASOLINE	1/23/1997	2	2A	E,Q
			EVANS OIL CO	102812	324 MAIN ST	GASOLINE	12/13/1991	2	2A	E,Q
			EVANS OIL CO	113716	HWY 36 & 225 LST ST, BRAZORIA	GASOLINE	12/2/1998	2	2A	E,Q

TABLE 1
GROUNDWATER CONTAMINATION CASE DESCRIPTIONS BY COUNTY
TEXAS NATURAL RESOURCE CONSERVATION COMMISSION

COUNTY	DIVISION	NEW CASES	FILE NAME	FILE NUMBER	LOCATION	CONTAMINATION DESCRIPTION	DATE	ENFORCEMENT STATUS	DATA QUALITY	SECTION 5.236?
BRAZORIA										
	RMD/PST									
			EVANS OIL CO	113718	601 MAIN ST, SWEENEY	GASOLINE	12/2/1998	2 2A	E,Q	
			EVANS OIL CO	114144	315 PLANTATION, LAKE JACKSON	GASOLINE	1/7/1999	2 2A	E,Q	
			EVANS OIL CO.	099238	BRAZOSPORT BLVD	DIESEL	12/6/1990	2 2A	E,Q	
			EVANS OIL COMPANY	114415	930 N VELASCO, ANGLETON	GASOLINE	1/27/1999	2 2A	E,Q	
			EVANS SYSTEMS INC	113456	E HWY 521, BRAZORIA	GASOLINE	9/21/1998	2 2A	E,Q	
			EVANS SYSTEMS INC	113525	RT 5 BOX 5045, BRAZORIA	GASOLINE	10/14/1998	2 2A	E,Q	
			EVANS SYSTEMS INC	114507	5717 W FM 518, PEARLAND	GASOLINE	3/30/1999	2 6	E,Q	
			EXXON MOBIL CORPORATION	098967	S GORDON ST	GASOLINE	1/23/1991	2 2A	E,Q	
			EXXON MOBIL CORPORATION	110936	1920 E HWY 6	GASOLINE	4/11/1996	2 2A	E,Q	
			FDIC	095711	TAYLOR & DUMBLE	GASOLINE	5/21/1990	2 5	E,Q	
			FIRST COMMERCE BANK	105141	101 PLANTATION	GASOLINE, DIESEL, WASTE OIL	10/7/1992	2 3	E,Q	
			FIRST NATIONAL BANK OF BELLVIL	106574	1902 BRAZOSPORT	GASOLINE, WASTE OIL	4/22/1993	2 2A	E,Q	
			GEORGE BROWN	101739	NE CORNER CTY RD 30 & CREEKSIDE DR	GASOLINE	1/24/1992	2A 2B	E,Q	
			JEN OIL INC	095222	HWY 523	GASOLINE	2/23/1990	2 6	E,Q	
			KYLE PIERCE	093407	476 PLANTATION DR, LAKE JACKSON	GASOLINE	8/8/1989	2 2A	E,Q	
			LARRY BLACKSTOCK	101226	S HWY 36	GASOLINE, WASTE OIL	11/2/1991	2 2A	E,Q	
			LEE KNIGHT	095065	714 S GORDON ST	GASOLINE	2/5/1990	2 2A	E,Q	
			LEE OIL COMPANY INC	096453	HWY 35 BYPASS (@ SOUTH ST)	UNKNOWN	7/19/1990	2 2A	E,Q	
			LIVINGSTON BETTY	111178	HWY 36 & FM 522, WEST COLUMBIA	GASOLINE	6/14/1996	1B 1A	E,Q	
			LONG LUCILLE ESTATE	092382	791 KEEP	GASOLINE	11/15/1988	2 4	E,Q	
			LUG-A-JUG	098660	W BROADWAY	GASOLINE	3/22/1991	2 2A	E,Q	
			MAGNESS CO INC	096065	227 S FRONT ST	GASOLINE, DIESEL	7/5/1990	5B 4	E,Q	
			N F Z INVESTMENTS INC	113132	1823 BRAZOSPROT BLVD, FREEPORT	GASOLINE	4/28/1998	2 2A	E,Q	
			N S V INVESTMENTS	113181	1200 B VELASCO, ANGLETON	GASOLINE	5/27/1998	1B 1A	E,Q	
			NGUYEN, ANH THI	097909	W BROADWAY	GASOLINE	11/28/1990	2 2A	E,Q	
			NORWEST BANK, ANGLETON	095143	803 N VELASCO	GASOLINE	2/22/1990	2 4	E,Q	
			PHIL BEUTEL	106071	1111 S VELASCO	UNKNOWN	11/15/1992	2 2A	E,Q	
			PHILLIPS 66 CO	111087	801 S 17TH	GASOLINE, DIESEL	5/8/1996	2 2A	E,Q	
			PIERCE W H JR ESTATE	099910	E 2ND ST	DIESEL	2/7/1991	2 2A	E,Q	
			R V KELLY	114459	604 E HWY 6, ALVIN		2/12/1999	2A 1A	E,Q	
			REHMAN ALI	113575	1517 W SEALY ST, ALVIN	GASOLINE	11/5/1998	1B 1A	E,Q	
			ROBERT STEWART	094802	101 S VELASCO	GASOLINE	1/12/1990	2 2A	E,Q	
			SPEEDY STOP FOOD STORES	111090	627 OYSTER CREEK	GASOLINE, WASTE OIL	5/15/1996	2 2A	E,Q	
			STERLING BANK	113285	302 S GORDON, ALVIN	GASOLINE	6/19/1998	2 2A	E,Q	
			STOP N GO	113759	101 E MAIN, CLUTE	GASOLINE	12/9/1998	1B 1A	E,Q	
			SWEENEY ISD	113580	1310 ELM ST, SWEENEY	GASOLINE, WASTE OIL	11/5/1998	1B 1A	E,Q	
			TEXAS DEPT CRIMINAL JUSTICE	104477	HWY 36	GASOLINE	5/6/1992	2A 6	E,Q	
			TEXAS DEPT CRIMINAL JUSTICE	104478	8 MILES S ANGLETON ON WALKER ST	GASOLINE	5/6/1992	2 3	E,Q	
			TEXAS DEPT OF PUBLIC SAFETY	096494	S VELASCO	GASOLINE	8/14/1990	2 2A	E,Q	
			TEXAS-NEW MEXICO POWER CO	097119	CREWSWAY	GASOLINE, DIESEL	9/13/1990	2 6	E,Q	
			TEXAS-NEW MEXICO POWER COMPANY	114668	201 W MYRTLE ST, ANGLETON		7/6/1999	1B 1A	E,Q	
			TONG KY VUN	112144	8332 S HWY 35, ALVIN	GASOLINE	3/3/1997	2A 1A	E,Q	
			TXDOT	114620	210 BRAZOS AVE, WEST COLUMBIA	GASOLINE, WASTE OIL	6/3/1999	1B 1A	E,Q	
			ULTRAMAR DIAMOND SHAMROCK	113852	1000 N VELASCO, ANGLETON	GASOLINE	2/3/1999	1B 1A	E,Q	
			WILLIAM J. KELLEY	105109	101 NORTH VELASCO	GASOLINE, WASTE OIL	10/8/1992	5B 4	E,Q	
			WILSON OIL COMPANY	104143	901 NORTH BRAZOSPORT BOULEVARD, CLUTE	GASOLINE	8/31/1992	2A 1A	E,Q	

TABLE 1
GROUNDWATER CONTAMINATION CASE DESCRIPTIONS BY COUNTY
TEXAS NATURAL RESOURCE CONSERVATION COMMISSION

COUNTY	DIVISION	NEW CASES	FILE NAME	FILE NUMBER	LOCATION	CONTAMINATION DESCRIPTION	DATE	ENFORCEMENT STATUS	DATA QUALITY	SECTION 5.236?
BRAZORIA										
	RMD/SSDAT		FISH ENGINEERING AND CONSTRUCTION	FILE NAM	NORTH SIDE OF MARLINE AVE., 1 MILE EAST OF HWY. 332, FREEPORT	PESTICIDES		1B 1A	E	
			OXYCHEM	FILE NAM	CHOCOLATE BAYOU PUMPING STATION	BENZENE		2B 6	E	
	RMD/VCP	*	PEARLAND MANUFACTURING (WEATHERFORD US)	1053	3810 MAGNOLIA, PEARLAND	TPH, BTEX	9/20/1999	0 1A	E	
	RMD/VCPBSA	*	BLANCHARD AUTO SALES	G016	EAST BRAZOS, WEST COLUMBIA		1/13/1999	0 6D	E	
	WPRM/PDW	*	DOW CHEM COMPANY - PLANT B	0200232	WELL #2 (G0200232B)	TRICHLOROETHENE	11/30/1999	6E	E,Q,V2	
BRAZOS										
	RMD/CA		ELF ATOCHEM NORTH AMERICA INC	31695	201 W DODGE BRYAN 77801	ARSENIC, PESTICIDES	1/1/1969	3B 4	EQV23	
	RMD/PST	*	AGT ENTERPRISES, INC.	114004	324 REDMOND DR, COLLEGE STATION	GASOLINE, DIESEL	1/6/1999	2 2A	E,Q	
		*	AUGUST A. FIDEL ESTATE	109137	1200 TEXAS AVE	GASOLINE	11/19/1994	2 2A	E,Q	
		*	B F D PROPERTIES	113843	609 UNIVERSITY, COLLEGE STATION	GASOLINE	1/4/1999	1B 1A	E,Q	
		*	BRENCO MARKETING CORP	114003	3500 E 29TH & BARAK, BRYAN	JET FUEL, DIESEL	1/6/1999	2 2A	E,Q	
		*	BRENCO MARKETING CORP	114005	1400 S TEXAS AVE, COLLEGE STATION	GASOLINE, DIESEL	1/6/1999	2 2A	E,Q	
			BROACH STATIONS INC	098523	N TEXAS AVE	GASOLINE	3/29/1991	2 2A	E,Q	
			BUDDY HANEY	113208	410 BURNETT, BRYAN	GASOLINE	5/27/1998	2A 1A	E,Q	
			CIRCLE K CORP	098924	N TEXAS AVE	UNKNOWN	5/14/1991	2 4	E,Q	
			CIRCLE K CORP	101632	WEST WILLIAM J BRYAN	GASOLINE	1/20/1992	2 4	E,Q	
			CIRCLE K STORES	109732	300 E VILLA MARIA	GASOLINE	7/26/1995	2 2A	E,Q	
			CITY OF BRYAN	096674	WACO ST	GASOLINE	8/27/1990	2 4	E,Q	
			CITY OF BRYAN	108270	300 S TEXAS AVE	GASOLINE	5/4/1994	2 2A	E,Q	
			CITY OF BRYAN	110454	210 DODGE ST	UNKNOWN	3/4/1996	2 2A	E,Q	
		*	CORRINE FICKEY	114673	9376 E HWY 21, BRYAN	GASOLINE	7/9/1999	2 6	E,Q	
			DABBS OIL CO	104319	901 S TEXAS AVE	WASTE OIL	8/20/1992	2 2A	E,Q	
		*	DABBS OIL CO	114224	209 S TEXAS AVE, BRYAN		1/7/1999	2A 1A	E,Q	
			DAVID RESTMEYER	110592	600 N BRYAN	UNKNOWN	3/20/1996	2 2A	E,Q	
			E Z MART STORES INC	097455	E 29TH	GASOLINE	12/7/1990	2 6	E,Q	
			E Z MART STORES INC	097457	S COLLEGE	GASOLINE	12/7/1990	2A 6	E,Q	
			E Z MART STORES INC	103375	301 UNIVERSITY DR	GASOLINE	6/8/1992	2 2A	E,Q	
			EXXON COMPANY USA	091067	Hwy 6, College Station	UNKNOWN	4/22/1986	2 2A	E,Q	
			H & M WHOLESALE	109464	3700 S HWY 6	GASOLINE	5/21/1994	1B 1A	E,Q	
			H & M WHOLESALE INC	113782	3901 E 29TH ST, BRYAN	GASOLINE, WASTE OIL	12/9/1998	2 2A	E,Q	
			H & M WHOLESALE INC	113783	1214 S COLLEGE AVE, COLLEGE STATION	GASOLINE, DIESEL	12/9/1998	2 2A	E,Q	
			H & M WHOLESALE INC	113784	1800 WELCH ST, COLLEGE STATION	GASOLINE, DIESEL	12/9/1998	2A 1A	E,Q	
			H & M WHOLESALE INC	113785	1405 S TEXAS AVE S, COLLEGE STATION	GASOLINE, DIESEL	12/9/1998	2 2A	E,Q	
			H & M WHOLESALE INC	113786	400 GEORGE BUSH ST, COLLEGE STATION	GASOLINE	12/9/1998	2A 1A	E,Q	
			H & M WHOLESALE INC	113787	301 N TEXAS, BRYAN	GASOLINE	12/9/1998	1B 1A	E,Q	
			H & M WHOLESALE INC	113788	1101 VILLA MARIA RD, BRYAN	GASOLINE	12/9/1998	2 2A	E,Q	

TABLE 1
GROUNDWATER CONTAMINATION CASE DESCRIPTIONS BY COUNTY
TEXAS NATURAL RESOURCE CONSERVATION COMMISSION

COUNTY	DIVISION	NEW CASES	FILE NAME	FILE NUMBER	LOCATION	CONTAMINATION DESCRIPTION	DATE	ENFORCEMENT STATUS	DATA QUALITY	SECTION 5.2367
BRAZOS										
	RMD/PST									
			J J RUFFINO	104727	1219 NORTH TEXAS	GASOLINE	10/1/1992	2 2A	E,Q	
			JOHN FIETSAM	113349	815 S TEXAS AVE, COLLEGE STATION	GASOLINE	7/21/1998	1B 1A	E,Q	
		*	K D TIMMONS INC	114102	1200 S MAIN, BRYAN		1/6/1999	1B 1A	E,Q	
		*	K D TIMMONS INC	114105	3319 S COLLEGE AVE, BRYAN	GASOLINE	1/6/1999	2 2A	E,Q	
		*	R B AND HARRIET BUTLER EST	104691	CAVITT STREET, BRYAN	GASOLINE	10/21/1992	2 2A	E,Q	
			U-HAUL CO	112735	519 S TEXAS AVE	GASOLINE	10/21/1997	1B 1A	E,Q	
	RMD/VCP									
			CITGO PETROLEUM CORPORATION - BRYAN	643	1714 FINFEATHER ROAD, BRYAN	VOCS, TPH	10/24/1997	0 2	E	
		*	HOLLEMAN SITE	1061	101 LUTHER STREET, COLLEGE STATION	PESTICIDES, HERBICIDES	10/6/1999	0 3	E	
		*	HOWELL TRACT	778	200 - 218 SOUTH MAIN STREET, BRYAN	HYDROCARBONS	5/28/1998	0 2	E	
		*	OMC INDUSTRIES, INC.	1022	#1 BRONZE WEST, BRYAN	METALS, PCE	8/3/1999	0 2A	E	
BREWSTER										
	RMD/PST									
		*	WEST TEXAS GAS	112000	E HWY 90, ALPINE	GASOLINE, DIESEL	12/31/1996	2 2A	E,Q	
		*	WEST TEXAS GAS	112947	HWY 118, STUDY BUTTE	GASOLINE	2/3/1998	2 2A	E,Q	
BRISCOE										
	RMD/PST									
			BURSON TRUST	094375	518 MAIN ST	GASOLINE	11/28/1989	2 2A	E,Q	
			GRIFFIN OIL CO	112316	411 LONE STAR, SILVERTON	GASOLINE	5/19/1997	1B 1A	E,Q	
			KING FISHER MARINE INC	107922	HWY 316	GASOLINE	1/28/1994	2A 1A	E,Q	
BROOKS										
	RMD/PST									
			BILL E TALLEY	109935	800 N MARY	GASOLINE	4/21/1994	2 2A	E,Q	
			DENTON PETROLEUM CO	097013	ST MARYS ST	GASOLINE	10/18/1990	2 2A	E,Q	
			FFP OPERATING PARTNERS	111674	900 E RICE	GASOLINE	9/6/1996	2 2A	E,Q	
			GARCIA NELLIE	104785	801 S ST MARY	GASOLINE	10/1/1992	2 2A	E,Q	
			GATES ENTERPRISES	095312	S ST MARYS	GASOLINE	3/27/1990	2 2A	E,Q	
			GATES OIL CO INC	111549	500 N MARY ST	GASOLINE	6/14/1996	2 2A	E,Q	
			GOLDSTAR PETROLEUM INC	098004	W RICE	GASOLINE	2/11/1991	5B 2A	E,Q	
			HORACIO VILLARREAL	102781	ST MARYS	GASOLINE	4/27/1992	2A 2A	E,Q	
			J & E OIL INC	112600	1200 N ST MARYS ST (SAME AS HWY 281)	GASOLINE	9/4/1997	1B 1A	E,Q	
			PAULA DE MARTINEZ C/O M MARTIN	112874	1203 OR 1205 S HWY 281, FALFURRIAS	UNKNOWN	1/6/1998	2A 1A	E,Q	
			SMITH ROBERT	098846	S HWY 281	GASOLINE	4/5/1991	2 2A	E,Q	
			VALLEY SHAMROCK INC	112576	300 S ST MARYS	GASOLINE	8/28/1997	1B 1A	E,Q	
BROWN										
	RMD/CA									
			3M CO	30536	HIGHWAY 377 S BRADY HIGHWAY BROWNWOOD 76801	ORGANICS; CHROMIUM, NICKEL	3/1/1990	0, 2D 2A	E,Q,V2	
			SUPERIOR CABLE	31532	2900 MORRIS SHEPPARD DR BROWNWOOD 76801	PCE,TCE,DCE,TCA,DCA	5/1/1991	2A 2A	E	

TABLE 1
GROUNDWATER CONTAMINATION CASE DESCRIPTIONS BY COUNTY
TEXAS NATURAL RESOURCE CONSERVATION COMMISSION

COUNTY	DIVISION	NEW CASES	FILE NAME	FILE NUMBER	LOCATION	CONTAMINATION DESCRIPTION	DATE	ENFORCEMENT STATUS	DATA QUALITY	SECTION 5.236?
BROWN										
	RMD/PST									
			BURLINGTON NORTHERN/SANTA FE R	113263	CORNER OF TANNEHILL & AVE C, BROWNWOOD	GASOLINE	6/15/1998	2 2A	E,Q	
			CECIL COLE	114536	2721 BELLE PLAIN, BROWNWOOD		4/5/1999	2A 1A	E,Q	
			CIRCLE K CORP	097685	E COMMERCE	GASOLINE	12/21/1990	2 2A	E,Q	
			KOHLER COMPANY	091210	S HWY 377 (@ BURNET ST)	OTHER	1/21/1987	2 2A	E,Q	
			L. D. WELLS MOTOR CO.	110588	600 MAIN	UNKNOWN	3/20/1996	2 2A	E,Q	
			LANITA BOZEMAN	114532	122 THUNDERBIRD, MAY		4/5/1999	2 2A	E,Q	
			MR. DON JOHNSON	096166	415 EARLY BLVD	WASTE OIL	7/12/1990	2 2A	E,Q	
			P F & E OIL CO INC	113100	1901 BELLEPLAIN, BROWNWOOD	GASOLINE	4/13/1998	1B 1A	E,Q	
			P F & E OIL INC	114209	2800 SOUTHSIDE DR, BROWNWOOD		1/7/1999	1B 1A	E,Q	
			P F & E OIL INC	114210	2803 AVE B, BROWNWOOD		1/7/1999	1B 1A	E,Q	
			P F & E OIL INC	114211	207 E COMMERCE, BROWNWOOD		1/7/1999	1B 1A	E,Q	
			PF & E OIL COMPANY	096409	HWY 84 & 183	GASOLINE, DIESEL	7/5/1990	2 4	E,Q	
			SKINNYS INC	111031	206 W AUSTIN	GASOLINE	5/19/1996	2 2A	E,Q	
			TEXAS BANK	104913	1519 AUSTIN AVE	GASOLINE	8/12/1992	2 5	E,Q	
			THE REEDY COMPANY	092748	184 AUSTIN AVE	GASOLINE	12/20/1988	5B 2A	E,Q	
			TU ELECTRIC	099918	912 SHARP, BROWNWOOD	DIESEL	1/26/1990	2 2B	E,Q	
			TXDOT	099701	N HWY 183, BROWNWOOD	GASOLINE, DIESEL	7/2/1991	2 2A	E,Q	
			TXDOT	114737	2495 N HWY 183, BROWNWOOD		8/27/1999	1B 1A	E,Q	
			UNKNOWN	102832	WILLOW ST (@ HWY 67)	GASOLINE	4/14/1992	5B 1A	E,Q	
			VULCAN MATERIALS COMPANY	092481	BROWNWOOD SITE	GASOLINE	12/21/1988	2 4	E,Q	
BURLESON										
	RMD/CA									
			BURLINGTON NORTHERN & SANTA FE RAIL	30065	HIGHWAY 36 N AT CITY LIMITS OF SOMERVILLE 77879	CREOSOTE, PENTA	11/5/1987	3A 4.5	E,Q,V2	
	RMD/PST									
			ALFORD OIL CO	113237	200 N GREEN & HWY 36, CALDWELL	GASOLINE, DIESEL	6/5/1998	2 2A	E,Q	
			JAMES R BATES	111449	800 BLK AVE B	UNKNOWN	8/13/1996	2A 1A	E,Q	
			MARK VALIGURAS	113842	507 W HWY 21, CALDWELL	WASTE OIL	1/4/1999	2 2A	E,Q	
			MURRY ALFORD	113235	1 FRONT STREET, CALDWELL	GASOLINE, DIESEL	9/17/1998	2 6	E,Q	
			RAY HADAWAY	112975	S HWY 36, CALDWELL	GASOLINE	2/13/1998	1B 1A	E,Q	
			WILLIAM BRINKMAN	114006	SO OF BANK DOWNTOWN, DEANVILLE	GASOLINE	1/6/1999	1B 1A	E,Q	
BURNET										
	RMD/PST									
			B & L GAS INC	112470	108 S WATER (HWY 281)	GASOLINE	7/15/1997	2 2A	E,Q	
			B & L GAS INC	112666	411 BUCHANAN DR, BURNET	GASOLINE	9/30/1997	2 2A	E,Q	
			B & L GAS INC	112757	HWY 29, BERTRAM	GASOLINE	11/13/1997	2 2A	E,Q	
			BILL SMITH INC	113409	100 S WATER, BURNET	GASOLINE	9/2/1998	2 2A	E,Q	
			BILL SMITH INC	113488	HWY 281 & FM 1431, MARBLE FALLS	GASOLINE	10/2/1998	2A 6	E,Q	
			BUCKNER BOYS RANCH	095263	RR 2342 (1 3/4 MI NE OF HWY 1431)	GASOLINE	3/27/1990	2 6	E,Q	
			CAMM LARY	092078	309 N WATER ST	GASOLINE	4/15/1987	2 2A	E,Q	
			DIRENZO ANGELO	105086	2202 W HWY 281	GASOLINE	10/22/1992	2A 1A	E,Q	
			KEN WARDEN	108016	100 NORTH WATER STREET	GASOLINE	4/4/1994	2 2A	E,Q	
			SMITH BILL C OIL CO	104661	3RD ST @ HWY 281	GASOLINE	9/14/1992	2 6	E,Q	

TABLE 1
GROUNDWATER CONTAMINATION CASE DESCRIPTIONS BY COUNTY
TEXAS NATURAL RESOURCE CONSERVATION COMMISSION

COUNTY	DIVISION	NEW CASES	FILE NAME	FILE NUMBER	LOCATION	CONTAMINATION DESCRIPTION	DATE	ENFORCEMENT STATUS	DATA QUALITY	SECTION 5.236?
BURNET	WPRM/PDW		NORTHRIDGE COMM. IND. SITES	0270091	MARBLE FALLS WELL #1, WEST OF US 281	1,1 DICHLOROETHYLENE	7/10/1996	5	E,Q,V2	
CALDWELL	RMD/PST		ALEXANDER OIL COMPANY	112744	1020 N COLORADO, LOCKHARD	GASOLINE	11/5/1997	2	2A	E,Q
			CHEVRON PRODUCTS COMPANY	092486	E CUMMINGS I 10 & HWY 80	GASOLINE	12/5/1988	2	2A	E,Q
			CIRCLE K CORP	105536	622 MAGNOLIA	GASOLINE	12/3/1992	2	2A	E,Q
			DOW CHEMICAL	092771	402 DAVIS ST (CORNER OF MIMOSA AND DAVIS)	GASOLINE	2/2/1989	2	4	E,Q
			THRIFT FINANCIAL LTD	113094	820 E PIERCE, LULING	GASOLINE	4/8/1998	2A	1A	E,Q
			UNKNOWN	093137	PRP UNDER INVESTIGATION	GASOLINE	6/12/1989	2A	1A	E,Q
			US DEPT LABOR ETA	108133	HWY 21	GASOLINE, DIESEL	5/10/1994	2	2A	E,Q
			WELCH OIL CO INC	113393	1401 E PIERCE ST, LULING	GASOLINE	8/13/1998	1B	1A	E,Q
			YANEZ VICTOR	103189	RT 1 BOX 75	GASOLINE	4/3/1992	2A	1A	E,Q
CALHOUN	RMD/CA		ALCOA ALUMINA & CHEMICALS LLC	30035	STATE HIGHWAY 35 POINT COMFORT 77978	MERCURY	5/13/1989	2A	1A	E,Q,V2
			BP CHEMICALS INC	32164	HIGHWAY 185 6.5 MILES SOUTH OF BLOOMINGTON	CYANIDE	9/1/1989	2	6	E,Q
			FORMOSA PLASTICS CORPORATION, TEXAS	31945	101 FORMOSA DR POINT COMFORT 77978	EHTYLENE DICHLORIDE	12/8/1989	4A	2A	E,Q,V
			UNION CARBIDE CORP	30129	HIGHWAY 185 2 MILES SOUTH OF STATE HIGHWAY 35 SEADRIFT 77983	ORGANICS,CHLORINATED SOLVENTS	3/28/1988	3B	5	E,Q
	RMD/PST		AMEROIL CORP	112532	HWY 185	GASOLINE	8/4/1997	1B	1A	E,Q
			BAROID CORP	097248	MAPLE STREET & INTRACOASTAL CANAL	GASOLINE	11/5/1990	2	2A	E,Q
			C L THOMAS PETROLEUM	111790	1800 S HWY 35	GASOLINE	10/16/1996	2	6	E,Q
			COASTAL MAVERICK	110901	312 E TRAVIS	GASOLINE	4/9/1996	2	2A	E,Q
			DIEBEL OIL CO INC	109400	148 N HWY 35, PORT LAVACA	GASOLINE	5/8/1995	2	2A	E,Q
			DIEBEL OIL CO INC	110775	707 W MAIN ST	UNKNOWN	4/5/1996	2	2A	E,Q
			DIEBEL OIL COMPANY INC	113439	815 N HWY 35, PORT LAVACA	GASOLINE	9/15/1998	1B	1A	E,Q
			ESTATE FRED STELSON	114725	1717 HALF LEAGUE RD, PORT LAVACA		8/23/1999	1B	1A	E,Q
			FDIC	097145	14TH & WATER STS	GASOLINE	9/17/1990	2A	2A	E,Q
			FDIC	099603	14TH ST (@ WATER ST)	GASOLINE	12/6/1990	2A	1A	E,Q
			FRYOU CHARLES & JOY	101648	HWY 185 & 13TH ST	UNKNOWN	1/23/1992	5B	6	E,Q
			GEMCO OF PORT LAVACA INC	113904	120 S JUANITA ST, PORT LAVACA	GASOLINE, DIESEL	1/4/1999	1B	1A	E,Q
			KING FISHER MARINE INC	107922	HWY 316	GASOLINE	1/28/1994	2A	6	E,Q
			LEO ANGER INC	093583	1916 W AUSTIN ST	GASOLINE	8/30/1989	2	2A	E,Q
			MARK DANIEL	111861	HWY 185 @ MAIN	GASOLINE, WASTE OIL	8/9/1996	2	2A	E,Q
			MAURITZ & COUEY	111423	1108 BROADWAY	UNKNOWN	8/6/1996	2	2A	E,Q
			MOTORBOAT & OFFSHORE FUEL INC	112304	HWY 185, PORT OCONNOR	UNKNOWN	5/14/1997	2	2A	E,Q
			MR B INC (SUB NEW DISTRIBUTING	111581	HWY 185 & RR CROSSING	GASOLINE	7/16/1996	2	2A	E,Q
			NILE & BETTY TUDOR	114204	HWY 35, PORT LAVACA		1/7/1999	2A	1A	E,Q
			RAK DEVELOPMENT CORP	101012	AUSTIN	GASOLINE	11/26/1991	2	2A	E,Q
			ROBERT WALLACE	111813	S HWY 35	GASOLINE	10/22/1996	2	2A	E,Q
			STANLEYS STORES INC	112763	102 W MAIN	GASOLINE	9/12/1997	2	6	E,Q
			TXDOT	108081	202 BROADWAY (BEHIND LOT WITH BAR NORAS PLACE)	GASOLINE	3/30/1994	2	2A	E,Q

TABLE 1
GROUNDWATER CONTAMINATION CASE DESCRIPTIONS BY COUNTY
TEXAS NATURAL RESOURCE CONSERVATION COMMISSION

COUNTY	DIVISION	NEW CASES	FILE NAME	FILE NUMBER	LOCATION	CONTAMINATION DESCRIPTION	DATE	ENFORCEMENT STATUS		DATA QUALITY	SECTION 5.236?
CALHOUN											
	RMD/PST		TXDOT	108084	4TH & BROADWAY	GASOLINE	3/30/1994	2	2A	E,Q	
			WINDER JOHN D	099883	N COMMERCE	GASOLINE	8/14/1991	2	2A	E,Q	
	RMD/SC		ALCOA (PT. COMFORT)/LAVACA BAY SUPERFUND SITE	FILED BY	STATE HWY 35, POINT COMFORT	MERCURY, POLYAROMATIC HYDROCARBONS	1/31/1994	5A,3D, 2B&D, 1B	4	E,Q,V1,2,3	
CALLAHAN											
	RMD/PST		BECKWORTH GARY	106958	CORNER OF TRAVIS AND PUTNAM STREET, PUTNAM	GASOLINE, DIESEL	8/2/1993	2	2A	E,Q	
			BILL BURNS OIL CO	111312	I-20 & CHERRY ST	GASOLINE, DIESEL	6/20/1996	2	2A	E,Q	
			BOB LOYD L P GAS CO	112349	IH 20 & HWY 283	GASOLINE	6/2/1997	2	2A	E,Q	
			CITY OF CLYDE	100542	S 1ST ST (@ STEPHENS)	GASOLINE	5/6/1991	2	4	E,Q	
			CLIFF KIRKMAN	109503	200 W 4TH ST	DIESEL	5/18/1995	1B	1A	E,Q	
			GERMANN WALTER D	097568	S FM 604	GASOLINE, DIESEL	10/30/1990	5B	2A	E,Q	
			JERRY & ALICE HOWLE	110929	105 S 1ST W	GASOLINE	4/25/1996	2	2A	E,Q	
			KING HOERMANN OIL CO	101588	IH--20 (@ HWY 283)	GASOLINE	6/24/1991	5B	2A	E,Q	
			KING HOERMANN OIL CO-BANKRPTCY	091138	SHALIMAR TEXACO, IH-HALIMAR TEXACO,	GASOLINE	6/23/1984	5B	2A	E,Q	
			R A BAGWELL OIL CO	111372	BROADWAY	GASOLINE, DIESEL	6/28/1996	2	2A	E,Q	
			SKINNYS INC	106452	IH--20 @ CHERRY LANE	GASOLINE	4/2/1993	2	2A	E,Q	
			WYLIE INC	096005	4TH & AVENUE F	DIESEL	6/4/1990	2	2A	E,Q	
CAMERON											
	RMD/CA		BROWNSVILLE PUBLIC WATER TREATMENT	82816	94 W 13TH BROWNSVILLE 78520	FUEL OIL	10/20/1990	0	2	E	
			DIAMOND SHAMROCK REFINING AND MARKE	81316	HIGHWAY 106 4 1/2 MILES EAST OF HARLINGEN 78550	TPH,BTEX	1/16/1989	2C	3	E	
			EXXON COMPANY USA	34072	PORT OF BROWNSVILLE TURNING BASIN BROWNSVILLE	DIESEL, GASOLINE	2/27/1990	2A	3	E,Q	
			PHILLIPS PIPE LINE CO	31530	N REYNOLDS RD RIO HONDO	TPH AND DIESEL	3/22/1993	0	2	E	
			STAR ENTERPRISE INC	35846	HIGHWAY 48 1 MILE E OF FM 1792, PORT OF BROWNSVILLE BROWNSVILLE	TPH	7/29/1992	1A	1	E,Q	
			TRANSMONTAIGNE TERMINALING UNION CARBIDE CORP	85478	8700 STATE HIGHWAY 48 BROWNSVILLE	BTEX, TPH	11/13/1997	0A	4	E	
				31108	HIGHWAY 48 2.5 MILES EAST OF HIGHWAY 511 BROWNSVILLE 78521	PENTACHLOROPHENOL, 2,4-DIMETHYLPHENOL, ALCOHOLS, HEXANES, TOC, PH	6/22/1987	3A	6	E,Q	
			VALLEY METAL RECYCLING CO	68127	FM 1595 1/4 MILE NORTH OFF FM 106E HARLINGEN	METALS, (CADMIUM, LEAD, MERCURY), PCBs, TPH	4/6/1993	0	1A	E	
	RMD/PST		A L BEAKEY JR	109750	905 PAREDES LINE RD	GASOLINE	7/26/1995	2	2A	E,Q	
			BRIGHT SAMUEL	107335	1/4 MILE PENNSYLVANIA AVENUE, SAN BENITO	GASOLINE	11/18/1993	2	2A	E,Q	
			BROWNSVILLE URBAN SYSTEM	108277	700 IOWA ST	DIESEL	6/9/1994	2A	1A	E,Q	
			C. E. DEYO	100510	S 77 SUNSHINE STRIP	GASOLINE	9/25/1991	2	2A	E,Q	
			CAMERON COUNTY COURTHOUSE	099111	E 14TH ST	GASOLINE, DIESEL	5/21/1991	2	2A	E,Q	
			CAMERON CTY IRRIGATION DIST #2	105828	356 W HEYWOOD	GASOLINE	1/14/1993	2	2A	E,Q	
			CANO ARISTO	104426	101 S ARROYO BLVD, LOS FRESNOS	GASOLINE	9/18/1992	5B	5	E,Q	
			CANTRELL OIL CO	109502	1100 W COMBES	GASOLINE	5/4/1995	2	2A	E,Q	
			CANTRELL OIL CO	109822	3015 N 25TH ST, HARLINGEN	GASOLINE	10/12/1995	2	2A	E,Q	

TABLE 1
GROUNDWATER CONTAMINATION CASE DESCRIPTIONS BY COUNTY
TEXAS NATURAL RESOURCE CONSERVATION COMMISSION

COUNTY	DIVISION	NEW CASES	FILE NAME	FILE NUMBER	LOCATION	CONTAMINATION DESCRIPTION	DATE	ENFORCEMENT STATUS	DATA QUALITY	SECTION 5.236?
CAMERON										
	RMD/PST									
			CAROLYN GENTRY	113278	382 N BOWIE, SAN BENITO	GASOLINE	6/18/1998	2 6	E,Q	
			CASTILLO JORGE	102648	497 WEST ELIZABETH	GASOLINE	4/8/1992	2 2A	E,Q	
			CHUCK ESCANLANTE	113418	HWY 100 & FM 1575, LOS FRESNOS	GASOLINE	9/2/1998	1B 1A	E,Q	
			CIRCLE K CORP	107161	929 COMMERCE	GASOLINE	8/24/1993	2 2A	E,Q	
			CITGO PETROLEUM CORP	107531	11001 S PORT RD	GASOLINE, DIESEL	11/29/1993	2 2A	E,Q	
			CITY OF BROWNSVILLE	106167	308 S ELIZABETH	GASOLINE, WASTE OIL	2/18/1993	2 2A	E,Q	
			CITY STOP INC	111792	1204 MEXICO BLVD	GASOLINE	10/14/1996	2 2A	E,Q	
			COASTAL MARKETS	109612	5105 14th St, Brownsville	GASOLINE	3/29/1995	1B 1A	E,Q	
			COASTAL MARKETS LTD	113120	1250 FM 802, BROWNSVILLE	GASOLINE	4/17/1998	2A 6	E,Q	
			COASTAL MAVERICK	092144	2004 E 14TH ST	UNKNOWN	9/12/1988	2 2A	E,Q	
			COASTAL MAVERICK	093922	1021 S COMMERCE	GASOLINE	10/9/1989	2 2A	E,Q	
			COASTAL MAVERICK	094794	825 PAREDES LINE RD	GASOLINE	2/21/1990	2 2A	E,Q	
			COASTAL MAVERICK	094959	5105 E 14TH	GASOLINE	3/16/1990	2A 6	E,Q	
			COASTAL MAVERICK	096900	HAVERFORD PL	GASOLINE	10/4/1990	2 4	E,Q	
			COASTAL MAVERICK	097725	INTERNATIONAL BLVD	GASOLINE	1/11/1991	2 2A	E,Q	
			COASTAL MAVERICK	098467	E 13TH ST	GASOLINE	4/4/1991	2 2A	E,Q	
			COASTAL MAVERICK	098471	77 SUNSHINE STRIP	GASOLINE	4/4/1991	2 2A	E,Q	
			COASTAL MAVERICK	098473	S 23RD ST	GASOLINE	4/4/1991	2 2A	E,Q	
			COASTAL MAVERICK	099443	STUART PLACE RD	GASOLINE	7/10/1991	2 6	E,Q	
			COASTAL MAVERICK	099642	CENTRAL BLVD (@ BOCA CHICA BLVD)	GASOLINE	8/28/1990	2 3	E,Q	
			COASTAL MAVERICK	101994	1624 MORGAN BLVD	GASOLINE	1/31/1992	2 2A	E,Q	
			COASTAL MAVERICK	103761	1674 N 77 SUNSHINE STRIP	GASOLINE	7/13/1992	2 2A	E,Q	
			COASTAL MAVERICK	109434	705 S COMMERCE	GASOLINE	3/27/1995	1B 1A	E,Q	
			COASTAL MAVERICK	109436	104 N 7TH ST	GASOLINE	3/27/1995	2 2A	E,Q	
			COASTAL MAVERICK	109440	3201 E HARRISON	GASOLINE	3/27/1995	2 2A	E,Q	
			COASTAL MAVERICK	109594	4100 COFFEE PORT	GASOLINE	3/29/1995	2 6	E,Q	
			COMBES AUTO TRUCK STOP INC	111477	HWY 77 AND HWY 107	GASOLINE	7/31/1996	2 2A	E,Q	
			CROWN CONSTRUCTION	094715	1202 W TYLER	GASOLINE	1/18/1990	2A 2A	E,Q	
			DE LEON CHEVRON & AUTO REPAIR	112245	901 S F ST	GASOLINE, WASTE OIL	3/3/1997	2 2A	E,Q	
			DISCOUNT OILS,LUBES&FUELS INC.	096551	FM 511	DIESEL	8/18/1990	2A 1A	E,Q	
			DYNA GO PROPERTIES	108368	2200 E JACKSON	GASOLINE	7/6/1994	2 6	E,Q	
			E Z SERVE PETROLEUM MARKETING	102395	FM 802 (@ CENTRAL BLVD)	GASOLINE	3/27/1992	5B 1A	E,Q	
			EXXON COMPANY USA	091129	1454 CENTRAL BLVD @ BOCA CHICA BLVD	GASOLINE	9/17/1986	2 6	E,Q	
			EXXON COMPANY USA	102414	1423 E HARRISON ST (@ 15TH ST (LOOP 448))	UNKNOWN	10/25/1991	2A 6	E,Q	
			EXXON MOBIL CORPORATION	100502	W ELIZABETH ST	GASOLINE	8/12/1991	2 4	E,Q	
			FE&JA KNAPP LTD PARTNERSHIP	097201	E TYLER	WASTE OIL	4/3/1990	2 5	E,Q	
			FEDERAL AVIATION ADMIN	103973	BROWNSVILLE INTERNATIONAL AIRPORT	GASOLINE	7/27/1992	2 6	E,Q	
			FFP OPERATING PARTNERS	092022	4522 S "F" ST	GASOLINE	7/18/1988	2 4	E,Q	
			FFP OPERATING PARTNERS	093161	1515 INTERNATIONAL BLVD @ POLK STREET	GASOLINE	6/6/1989	2 4	E,Q	
			FFP OPERATING PARTNERS	111241	301 COLORADO	GASOLINE	6/19/1996	2 2A	E,Q	
			GROENDYKE TRANSPORT INC	092594	HWY 48 & HWY 511	DIESEL	2/2/1989	2A 2A	E,Q	
			HAMILTON ELECTRIC	096598	FM 509 - 1 1/4 MI S	GASOLINE	8/29/1990	2 2A	E,Q	
			HARLINGEN NATIONAL BANK	103185	MAIN ST (@ SANTA VISTA)	GASOLINE	4/23/1992	2 2A	E,Q	
			HARLINGEN NATIONAL BANK	113632	2217 MONTEZUMA AVE, HARLINGEN	GASOLINE	11/23/1998	1B 1A	E,Q	
			HARLINGEN WATER WORKS SYSTEM	109150	110 W HARRISON	GASOLINE	11/16/1994	2 2A	E,Q	
			HARLINGEN WATER WORKS SYSTEM	109930	134 E VAN BUREN	GASOLINE	10/3/1995	2A 1A	E,Q	
			HARRINGTON KATHY	092508	FM 1847 @ FM 2925	UNKNOWN	1/11/1989	2A 1A	E,Q	
			HERMANS WHOLESALE OPTICAL	093945	875 S SAM HOUSTON ST	GASOLINE	11/7/1989	2 2A	E,Q	

TABLE 1
GROUNDWATER CONTAMINATION CASE DESCRIPTIONS BY COUNTY
TEXAS NATURAL RESOURCE CONSERVATION COMMISSION

COUNTY	DIVISION	NEW CASES	FILE NAME	FILE NUMBER	LOCATION	CONTAMINATION DESCRIPTION	DATE	ENFORCEMENT STATUS	DATA QUALITY	SECTION 5.236?
CAMERON	RMD/PST									
			HICK OIL	113572	800 W ROBERTSON, SAN BENITO	GASOLINE	11/5/1998	1B 1A	E,Q	
			HICKS OIL & BUTANE	113944	1814 BOCA CHICA, BROWNSVILLE	GASOLINE	12/17/1998	1B 1A	E,Q	
			HICKS OIL & BUTANE	113945	915 INTERNATIONAL BLVD, BROWNSVILLE	GASOLINE	12/17/1998	1B 1A	E,Q	
			HICKS OIL & BUTANE	113946	11234 N 77 SUNSHINE STRIP, HARLINGEN	GASOLINE	12/17/1998	1B 1A	E,Q	
			HICKS OIL & BUTANE CO	099156	E HARRISON	GASOLINE	5/17/1991	2 2A	E,Q	
			HICKS OIL & BUTANE CO	099588	N 77 SUNSHINE STRIP	GASOLINE	6/3/1991	2 2A	E,Q	
			HICKS OIL & BUTANE CO	107318	HWY 281 & FM 2556	GASOLINE	10/4/1993	2 2A	E,Q	
			HICKS OIL & BUTANE CO	107420	HWY 281 & FM 1015	GASOLINE	11/9/1993	2A 1A	E,Q	
			HICKS OIL & BUTANE CO	107904	2275 NORTH HIGHWAY 77	GASOLINE	3/3/1994	2 2A	E,Q	
			HICKS OIL & BUTANE CO	109074	726 NORTH EXWY	GASOLINE, DIESEL	1/9/1995	2 2A	E,Q	
			HYGEIA DAIRY CO	098845	S "F" ST	DIESEL	5/6/1991	2 5	E,Q	
			J & E OIL CO	112608	504 MILITARY HWY	GASOLINE	8/27/1997	1B 1A	E,Q	
			J & E OIL CO	112609	5200 PAREDES LINE RD	GASOLINE	9/9/1997	2 2A	E,Q	
			J & E OIL CO	112634	501 E COLORADO RD	GASOLINE	9/12/1997	2A 1A	E,Q	
			J & E OIL CO	112645	701 STENGER	GASOLINE	9/12/1997	2A 1A	E,Q	
			J & S STOP N SHOP	097093	E RIO HONDO RD	GASOLINE	10/4/1990	2 2A	E,Q	
			J C PENNEY CO INC	106429	310 MEXICO BLVD	GASOLINE	3/19/1993	2 2A	E,Q	
			J W RENEAU POULTRY & EGGS	111225	1201 S F ST	GASOLINE	9/27/1996	2 6	E,Q	
			JESUS MORALES	113627	EXP 83 & ALTAS PALMAS RD, HARLINGEN	GASOLINE	11/23/1998	1B 1A	E,Q	
			JETER ENTERPRISES INC	099384	BOCA CHICA BLVD	GASOLINE, WASTE OIL	6/14/1991	2A 1A	E,Q	
			JORGE ALLALA	109099	1743 BOCA CHICA BLVD	GASOLINE	7/26/1994	2 2A	E,Q	
			JOSEPH PHILLIPS	111164	8999 W BUS HWY 83	GASOLINE	6/12/1996	2A 6	E,Q	
			JUANA LONGORIA	112434	1102 S F ST	GASOLINE	6/24/1997	5B 2A	E,Q	
			LUKE FRUIA MOTORS	114512	2645 BARNARD RD, BROWNSVILLE	HYDR FLUID	4/5/1999	2A 1A	E,Q	
			LUPE MORALES	112475	800 W EXPRESSWAY #83, SAN BENITO	GASOLINE	7/17/1997	5B 6	E,Q	
			MARTHA GARCIA	109447	117 S MAIN ST	GASOLINE	5/9/1995	1B 1A	E,Q	
			MERCEDES METRO INVESTMENTS	114063	101 SANTA ROSA BLVD, SANTA ROSA	GASOLINE	1/6/1999	1B 1A	E,Q	
			MION TERRAZZO TILE & MARBLE CO	106525	2545 N 77 SUNSHINE STRIP	GASOLINE	4/22/1993	2 2A	E,Q	
			MONTGOMERY WARD	106430	MEXICO & PALM BLVD	GASOLINE	3/19/1993	2 6	E,Q	
			MOODY ROY	096922	HWY 281 N SIDE (2 MI E OF FM 1479)	GASOLINE	10/11/1990	2 2A	E,Q	
			PEPSI COLA BOTTLING	099349	N EYE ST @ MADISON ST.	DIESEL	6/11/1991	2 2A	E,Q	
			POINT ISABEL ISD	112033	HWY 100	UNKNOWN	1/2/1997	2A 6	E,Q	
			Q C ENERGY L C	093634	1520 W HARRISON	GASOLINE	9/21/1989	2 3	E,Q	
			Q C ENERGY L C	098207	S SUNSHINE STRIP	GASOLINE	3/1/1991	2 2A	E,Q	
			Q C ENERGY L C	100537	INTERNATIONAL BLVD & WASHINGTON ST	GASOLINE	10/16/1991	2 2A	E,Q	
			Q. C. ENERGY, L.C.	092027	4500 E 14TH ST	GASOLINE	7/19/1988	2 4	E,Q	
			Q. C. ENERGY, L.C.	102282	CENTRAL BLVD	GASOLINE	2/11/1992	2 2A	E,Q	
			QUEEN ISABELLA DEVELOPMENT J V	103088	1 QUEENS POINT DR	GASOLINE	5/8/1992	2 2A	E,Q	
			RECL LIMITED PARTNERSHIP	093868	5800 FRONTAGE	GASOLINE	10/30/1989	2 2A	E,Q	
			RESTRUCTURE PETRO. MKTG SVCS	104782	246 E HWY 83	GASOLINE	10/2/1992	2 2A	E,Q	
			RICARDO BARGAS	113166	701 W HARRISON, HARLINGEN	GASOLINE	5/15/1998	2A 1A	E,Q	
			RIO GRANDE VALLEY SUGAR GROWER	109078	2.5 MILES HWY 107	GASOLINE	1/16/1995	2 6	E,Q	
			SAMEK CARL	099490	PAREDES LINE RD (@ BOCA CHICA BLVD)	GASOLINE	7/10/1991	2A 2A	E,Q	
			SANCHEZ RUPERTO	099283	HWY 77 - 700 FORT SW OF FM 501	DIESEL	6/18/1991	2A 1A	E,Q	
			SOCORRO LONGORIA	096184	MAIN ST	GASOLINE	7/17/1990	5B 1A	E,Q	
			SSP PARTNERS	091176	1364 LOS EBANOS	GASOLINE	12/1/1986	2 2A	E,Q	
			SSP PARTNERS	091178	3855 INTERNATIONAL BLVD	GASOLINE	12/1/1986	2 2A	E,Q	
			SSP PARTNERS	099383	PADRE BLVD	GASOLINE	6/25/1991	2 2A	E,Q	

TABLE 1
GROUNDWATER CONTAMINATION CASE DESCRIPTIONS BY COUNTY
TEXAS NATURAL RESOURCE CONSERVATION COMMISSION

COUNTY	DIVISION	NEW CASES	FILE NAME	FILE NUMBER	LOCATION	CONTAMINATION DESCRIPTION	DATE	ENFORCEMENT STATUS	DATA QUALITY	SECTION 5.236?
CAMERON										
RMD/PST										
			SSP PARTNERS	102054	1653 HWY 100	GASOLINE	3/5/1992	2 2A	E,Q	
			SSP PARTNERS	103706	515 CENTRAL BLVD, BROWNSVILLE	GASOLINE	5/18/1992	2 2A	E,Q	
			SSP PARTNERS	109435	105 BILLY MITHCELL	GASOLINE	3/29/1995	2 2A	E,Q	
			SSP PARTNERS	110015	620 W HARRISON	GASOLINE	11/1/1995	2 4	E,Q	
			SSP PARTNERS	110596	304 S SAM HOUSTON	UNKNOWN	1/25/1996	2 2A	E,Q	
			SSP PARTNERS	110597	1125 INTERNATIONAL BLVD	UNKNOWN	12/21/1995	2 2A	E,Q	
			SSP PARTNERS	110601	930 MORGAN BLVD	UNKNOWN	12/21/1995	2A 1A	E,Q	
			SSP PARTNERS	110604	1544 PALM BLVD	UNKNOWN	1/25/1996	2 4	E,Q	
			SSP PARTNERS	110605	898 SAM HOUSTON	UNKNOWN	1/29/1996	2 2A	E,Q	
			SSP PARTNERS	110678	1204 N HWY 77 @ SUNSHINE	UNKNOWN	3/28/1996	2 2A	E,Q	
			SSP PARTNERS	110679	1025 TYLER @ J STREET	UNKNOWN	3/28/1996	2 4	E,Q	
			TEXACO PARENT	106222	1826 WEST TYLER	GASOLINE	2/25/1993	2 2A	E,Q	
			TEXAS STATE TECHNICAL COLLEGE	112834	2424 BOXWOOD	DIESEL, WASTE OIL	12/5/1997	2 2A	E,Q	
			TREVINO'S TIRE SHOP	109931	102 W TEMPLETON, COMBES	GASOLINE	11/13/1995	2 2A	E,Q	
			TXDOT	101738	HWY 77	GASOLINE	1/31/1992	2 2A	E,Q	
			U SERVE ENTERPRISES INC	105151	344 PAREDES LINE RD	GASOLINE	11/9/1992	2 2A	E,Q	
			US POSTAL SERVICE	097343	LOS EBANOS BLVD	GASOLINE	11/28/1990	2A 1A	E,Q	
			VALLEY BAPTIST MEDICAL CENTER	100055	PEASE ST	DIESEL	7/21/1991	2A 6	E,Q	
			VALLEY SHAMROCK INC	097565	S F ST	GASOLINE, DIESEL	12/19/1990	2 2A	E,Q	
			VALLEY SHAMROCK INC	112627	280 W STENGER, SAN BENITO	GASOLINE	9/17/1997	1B 1A	E,Q	
			VALLEY SHAMROCK INC	113886	2215 W HWY 77, SAN BENITO	GASOLINE, WASTE OIL	1/4/1999	2 2A	E,Q	
			VALLEY STAR INC	107365	HWY 107 & 506	GASOLINE	7/20/1993	2A 1A	E,Q	
			WALTER KELLER DISTRIBUTORS	091729	695 S SAM HOUSTON	GASOLINE	3/11/1988	2 2A	E,Q	
			WALTER KELLER DISTRIBUTORS	102942	3375 BOCA CHICA	GASOLINE	4/30/1992	2 2A	E,Q	
RMD/SC										
			NIAGARA CHEMICAL STATE SUPERFUND SITE	FILED BY	421 NORTH C STREET, HARLINGEN	ARSENIC, A-BHC, B-BHC, DIELDRIN, CHROMIUM, LEAD, CADMIUM, ANTIMONY	10/14/1988	5B, 3B, 2B, 1B	5D&E	E,Q,V1,2,3
RMD/VCP										
			AMERADA HESS CORP., PORT ISABEL REFINERY	483	1.5 MILES SOUTH OF HWY 100 ON PORT ROAD, PORT ISABEL	VOCS, TPH, METALS	3/6/1997	0 3	E	
			ANGLO IRON AND METAL COMPANY - BROWNSVILLE	197	HIGHWAY 48 AND TURNING BASIN ROAD, BROWNSVILLE	TPH, TOTAL METALS, PCB	3/7/1996	0 2A	E	
			BROWNSVILLE NAVIGATION DISTRICT/SH48 ROW	658	1000 FOST ROAD, BROWNSVILLE	TPH	11/25/1997	0 0	E	
			RECYCLING INDUSTRIES - BROWNSVILLE	869	SH 48 @ BROWNSVILLE SHIP CHANNEL ROAD, BROWNSVILLE	METALS, TPH	11/13/1998	0 2	E	
			RECYCLING INDUSTRIES - HARLINGEN	867	2318 WEST STATE HIGHWAY 83, HARLINGEN	METALS, PCB, TPH	11/13/1998	0 2	E	
			VALLEY METALS RECYCLING FACILITY	390	HIGHWAY 106 1/2 MILE EAST OF FM 595, HARLINGEN	VOCS, SVOCS, METALS	11/6/1996	0 2	E	
			VALLEY SOLVENT COMPANY, INC.	492	2 1/2 MILES WEST ON HIGHWAY 107, COMBES	SOLVENTS	3/24/1997	0 3	E	
CAMP										
RMD/PST										
			DUNCAN THOMPSON PETROLEUM	114115	310 GREER BLVD, PITTSBURG	GASOLINE	1/6/1999	2 2A	E,Q	
			E Z MART STORES INC	097705	GREER BLVD (HWY 271) @ LAFAYETTE ST	GASOLINE	1/7/1991	2 2A	E,Q	
			FERNDALDE FISHING CLUB	104144	3 MI S FM 1519	GASOLINE	8/6/1992	2 2A	E,Q	
			J & J OIL COMPANY	091743	271 GREER BLVD	GASOLINE	12/1/1987	2A 2A	E,Q	

TABLE 1
GROUNDWATER CONTAMINATION CASE DESCRIPTIONS BY COUNTY
TEXAS NATURAL RESOURCE CONSERVATION COMMISSION

COUNTY	DIVISION	NEW CASES	FILE NAME	FILE NUMBER	LOCATION	CONTAMINATION DESCRIPTION	DATE	ENFORCEMENT STATUS		DATA QUALITY	SECTION 5.236?
CAMP											
	RMD/PST		JIMMY MARTIN/SANDRA EFRUD	114770	419 S GREER BLVD, PITTSBURG	GASOLINE, DIESEL, WASTE OIL	9/17/1999	1B	1A	E,Q	
			SOUTHWESTERN BELL TELEPHONE CO	096588	COMPRESS (@ CHURCH ST)	GASOLINE	8/27/1990	2	4	E,Q	
			WINKLE OIL CO	097106	HWY 11	GASOLINE	10/30/1990	2	2A	E,Q	
CARSON											
	RMD/CA		PANTEX PLANT, US DEPARTMENT OF ENERGY	30459	13 MILES NE OF AMARILLO ON US 60	ORGANICS, METALS, EXPLOSIVES	10/21/1992	3A	4	E,Q,V,1,2,3	
	RMD/PST		PANHANDLE BUTANE & OIL	113641	418 W DODGE ST, PANHANDLE	GASOLINE	12/1/1998	2A	1A	E,Q	
			PANHANDLE BUTANE & OIL CO INC	096161	212 ELSIE ST	GASOLINE	2/21/1990	2	4	E,Q	
	RMD/SC		PANTEX (DOE) FEDERAL SUPERFUND SITE	FILED BY	PANTEX VILLAGE, 17 MILES NE OF AMARILLO ON HWY. 60	TRICHLOROETHYLENE, 1-2 DICHLOROETHANE, CHROMIUM	7/1/1991	5A, 3D, 2B&D, 1B	2B	E,Q,V1,2,3	
CASS											
	RMD/CA		CASS COUNTY TREATING CO	32765	304 HALL ST LINDEN 75563	PENTACHLOROPHENOL	11/25/1986	3B	1A	E,Q,V2,3	
	RMD/PST		ATLANTA TIRE CO	113584	507 E MAIN, ATLANTA	GASOLINE, DIESEL	11/5/1998	2	6	E,Q	
			BERRY K ZES GROCERY CO	114096	S HWY 59, LINDEN	GASOLINE	1/6/1999	2	2A	E,Q	
			BROOKS OPERATING	110695	HWY 59 @ HWY 77	UNKNOWN	3/26/1996	2	2A	E,Q	
			DUNCAN THOMPSON PETROLEUM	093152	HWY 77 EAST OF ATLANTA & FM 4683	GASOLINE	6/8/1989	2	2A	E,Q	
			DUNCAN THOMPSON PETROLEUM	093999	HWY 77 (NEAR SMYRNA @ HWY 77 & LA HWY 1)	GASOLINE	10/30/1989	2	2A	E,Q	
			DUNCAN THOMPSON PETROLEUM	094314	HWY 77	GASOLINE	10/13/1989	2	2A	E,Q	
			DUNCAN THOMPSON PETROLEUM	095136	605 W MAIN	GASOLINE	3/13/1990	2	2A	E,Q	
			DUNCAN THOMPSON PETROLEUM	095980	HWY 77 E	GASOLINE	6/22/1990	2	2A	E,Q	
			DUNCAN THOMPSON PETROLEUM	097108	N LOUISE	GASOLINE	10/24/1990	2	6	E,Q	
			DUNCAN THOMPSON PETROLEUM	113286	HWY 59 NORTH, QUEEN CITY	GASOLINE	6/24/1998	2	2A	E,Q	
			FIRST NATIONAL BANK	106416	1108 NORTH LOUISE STREET	GASOLINE, DIESEL	2/26/1993	2	2A	E,Q	
			J.M.J CORP COUNTRY STORES	111540	703 W MAIN	UNKNOWN	8/28/1996	2	2A	E,Q	
			JERRY GRIFFIN	106090	704 W MAIN	GASOLINE	2/9/1993	5B	2A	E,Q	
			MASON JEWELL	096372	N MAIN	GASOLINE	8/7/1990	2	2A	E,Q	
			SHAW CHARLES	099231	1ST ST (@ CEMETARY - SW CORNER)	GASOLINE	6/10/1991	2	2A	E,Q	
			TRUMAN ARNOLD COMPANIES	094210	402 HWY 59	GASOLINE	9/4/1989	2	2A	E,Q	
			TXDOT	102816	FM 249 (@ FM 785)	GASOLINE, WASTE OIL	12/27/1991	2	2A	E,Q	
CASTRO											
	RMD/PST		ALLSUPS PETROLEUM, INC.	101475	501 W BEDFORD	GASOLINE	12/16/1991	2	2A	E,Q	
			CASTRO OIL & GAS INC	099894	E BEDFORD	GASOLINE	8/5/1991	5B	2A	E,Q	
			CITY OF DIMMITT	097045	3RD ST, DIMMITT	UNKNOWN	10/24/1990	2	2A	E,Q	
			WEST TEXAS GAS INC	107765	HIGHWAY 86 E, DIMMITT	DIESEL, GASOLINE	2/14/1994	2	2A	E,Q	
			WEST TEXAS GAS INC	113628	509 E BEDFORD, DIMMITT	GASOLINE	12/3/1998	1B	1A	E,Q	

TABLE 1
GROUNDWATER CONTAMINATION CASE DESCRIPTIONS BY COUNTY
TEXAS NATURAL RESOURCE CONSERVATION COMMISSION

COUNTY	DIVISION	NEW CASES	FILE NAME	FILE NUMBER	LOCATION	CONTAMINATION DESCRIPTION	DATE	ENFORCEMENT STATUS	DATA QUALITY	SECTION 5.236?
CASTRO	WPRM/PDW	*	DIMMITT MUNICIPAL WATER SYSTEM	0350001	WELL #1 SOUTH (G035001K) - S-2/S OF CITY, WELL #3 NORTH (G0350001P) - N-3/S OF CITY	ATRAZINE, TRIAZINES	6/21/1999	6C	E,Q,V2	
CHAMBERS	RMD/CA		BAYER (MILES)	30603	800 WEST BAY ROAD, BAYTOWN	ORGANICS, METALS	5/4/1989	3A	3,4,5	E,Q,V,2,3
	RMD/PST		ALLTEL SERVICE CORPORATION	099672	2ND @ BROADWAY SITE# 409-298-9910	GASOLINE, WASTE OIL	7/25/1991	2	5	E,Q
		*	CHAMBERS CTY RD & BRIDGE DEPT	101864	201 AIRPORT RD, ANAHUAC	GASOLINE, DIESEL	3/19/1992	2	6	E,Q
		*	CITY OF ANAHUAC	107344	808 NORTH MAIN, ANAHUAC	GASOLINE	11/17/1993	2	2A	E,Q
		*	COMMUNITY BLOOD BANK	114026	5025 DEEPWOOD CIR, CORPUS CHRISTI		1/11/1999	2	6	E,Q
			HALLIBURTON	097207	FM 583 (10 MILES S OF IH10)	GASOLINE, DIESEL	12/18/1989	2	2A	E,Q
			ROSHAN JAIM	112887	10120 HWY 146, MOUNT BELVIEU	GASOLINE	1/8/1998	1B	1A	E,Q
			SPEEDWAY SUPER AMERICA LLC	092320	104402 IH-04402	GASOLINE	11/15/1988	2	2A	E,Q
			SUNCHASE ENTERPRISE INC	091160	IH-10	GASOLINE	8/25/1986	2A	2A	E,Q
			TRI CON, INC.	099850	HWY 124 @ LABLANCE	GASOLINE	6/3/1991	2	2A	E,Q
	RMD/VCP		PLACID REFINING	811	12927 FM 146 NORTH, MONT BELVIEU	HYDROCARBONS	7/27/1998	0	0	E
CHEROKEE	RMD/PST		CITY OF JACKSONVILLE	113317	401 W COMMERCE, JACKSONVILLE	GASOLINE	7/13/1998	1B	1A	E,Q
		*	D U S ENTERPRISES INC	113918	202 N JACKSON, JACKSONVILLE		1/5/1999	2	6	E,Q
		*	D U S ENTERPRISES INC	113973	202 N JACKSON, JACKSONVILLE		1/6/1999	1B	1A	E,Q
		*	D.U.S. ENTERPRISES, INC.	113931	1001 S BOLTON, JACKSONVILLE	GASOLINE	1/5/1999	2A	1A	E,Q
			DANDY DOUBLE INC	112904	N HWY 69	GASOLINE, DIESEL	12/12/1997	2	2A	E,Q
			FOOD FAST HOLDINGS LTD	112908	902 S JACKSON, JACKSONVILLE	GASOLINE	1/22/1998	2	2A	E,Q
			GLASS OIL CO INC	113224	FM 224, ALTO	GASOLINE	6/5/1998	1B	1A	E,Q
			GLASS OIL COMPANY	092225	401 S BOLTON ST	GASOLINE	9/1/1988	2	2A	E,Q
			GLASS OIL COMPANY	092226	501 S JACKSON ST	GASOLINE	9/1/1988	2	2A	E,Q
			H T TREADWELL OIL CO	108701	400 W LARISSA	GASOLINE	10/5/1994	5B	4	E,Q
		*	JACK IN THE BOX INC	114835	1337 S JACKSON, JACKSONVILLE	GASOLINE	12/29/1999	1B	1A	E,Q
			JACKSONVILLE DAILY PROGRESS	092797	201 AUSTIN ST	GASOLINE	4/3/1989	2	2A	E,Q
			JOHNNY PETRI	104934	E HWY 79	GASOLINE	10/8/1992	5B	2A	E,Q
			KIRKLAND OIL COMPANY	092282	120 W LARISSA (@ BOLTON)	GASOLINE	11/3/1988	5B	1A	E,Q
			MARTIN MAUREEN	100893	HWY 856 (@ CR 2274)	GASOLINE	11/13/1991	2A	1A	E,Q
			MOHAMMAD GHENE	113220	HWY 79, NEW SUMMERFIELD	GASOLINE	7/14/1998	1B	1A	E,Q
			POLK OIL CO INC	100528	HWY 69 S	GASOLINE, DIESEL	10/14/1991	2	2A	E,Q
			TEXAS BASKET CO	104657	HWY 79 1/2 MILES EAST OF DOWNTOWN, JACKSONVILLE	GASOLINE	10/21/1992	2	2A	E,Q
			TEXAS PARKS & WILDLIFE	113366	2503 W 6TH, RUSK	GASOLINE	7/29/1998	2A	6	E,Q
			TRUMAN ARNOLD COMPANIES	091565	391 E LARISSA ST	GASOLINE	8/26/1987	2	4	E,Q
			TXDOT	097590	S DICKINSON DR (HWY 69 S)	DIESEL	12/20/1990	2	2A	E,Q
			UNKNOWN	091478	SOUTH JACKSON & NECHES	GASOLINE	9/24/1987	5B	2A	E,Q

TABLE 1
GROUNDWATER CONTAMINATION CASE DESCRIPTIONS BY COUNTY
TEXAS NATURAL RESOURCE CONSERVATION COMMISSION

COUNTY	DIVISION	NEW CASES	FILE NAME	FILE NUMBER	LOCATION	CONTAMINATION DESCRIPTION	DATE	ENFORCEMENT STATUS	DATA QUALITY	SECTION 5.236?
CHEROKEE	RMD/VCP		SNOKE SPECIAL PRODUCTS	853	HIGHWAY 69 NORTH, JACKSONVILLE	CHLORINATED SOLVENTS	10/27/1998	0 2A	E	
CHILDRESS	FOD		BURLINGTON NORTHERN RR	32316	SOUTHWEST CORNER OF HWY US83 AND AVE C	BENZENE, TOTAL 1,2-DICHLOROETHENE, TETRACHLOROETHENE, TRICHLOROETHENE	9/3/1992			
	RMD/CA		BURLINGTON NORTHERN RAILROAD	32922	CHILDRESS, TEXAS	PCE, TCE, 1,2-DCE	1/4/1995	0A 3	UNKNOWN	
	RMD/PST		ANADARKO DEVELOPMENT CO	110920	400 NE AVE F	UNKNOWN	2/23/1996	2 2A	E,Q	
			GARRISON INC	108723	HWY 287 & HWY 83	GASOLINE	10/4/1994	2 2A	E,Q	
			GEO BIT EXPLORATION INC	111752	900 NW AVE F	UNKNOWN	10/9/1996	2 2A	E,Q	
			JIMMY BRIDGES	113452	110 NW AVE F, CHILDRESS	GASOLINE, DIESEL	9/21/1998	2A 1A	E,Q	
			JOE TARRANT OIL CO	097222	AVE F NE	GASOLINE, DIESEL	5/12/1990	5B 2A	E,Q	
			KERR MCGEE REFINING CORP	094194	111 NE AVENUE F	GASOLINE	11/10/1989	2 2A	E,Q	
			MARLENE HAVINS	113996	211 AVE B, CHILDRESS	GASOLINE, DIESEL, KEROSENE	1/4/1999	2 2A	E,Q	
			RDJ INVESTMENTS	111306	608 NW AVE F	UNKNOWN	7/9/1996	2 2A	E,Q	
			TXDOT	095703	AVENUE B	GASOLINE	6/5/1990	2 2A	E,Q	
			TXDOT	097741	NW AVE F	GASOLINE	12/13/1990	2 2A	E,Q	
			VERN RUCKER	112730	100 NE AVE F, CHILDRESS	GASOLINE	10/29/1997	2 2A	E,Q	
			VETA MARLENE HAVINS	113721	211 AVE B, CHILDRESS	GASOLINE, DIESEL	12/8/1998	1B 1A	E,Q	
	RMD/VCP		BURLINGTON NORTHERN RAILROAD - CHILDRESS	417	100 12TH STREET, NW, CHILDRESS	CHLORINATED SOLVENTS	12/13/1996	0 2	E	
CLAY	RMD/PST		AIRINGTON OIL COMPANY, INC.	112943	BUS HWY 287, BELLEVUE	GASOLINE	2/2/1998	2 2A	E,Q	
			ASCO ENTERPRISES INC	113290	US HWY 287 & HWY 148, HENRIETTA	GASOLINE	6/24/1998	1B 1A	E,Q	
			FFP OPERATING PARTNERS	096382	N HWY 287	GASOLINE, DIESEL	6/25/1990	2 2A	E,Q	
			FRED GARRISON OIL CO	112932	301 E OMEGA, HENRIETTA	GASOLINE	1/28/1998	2 2A	E,Q	
			GEORGE WALKER OIL COMPANY	113486	HWY 287 & FM 1288, BELLEVUE	GASOLINE	9/29/1998	1B 1A	E,Q	
			JOLLY OIL CO	113803	HWY 287, WICHITA FALLS	GASOLINE	12/9/1998	1B 1A	E,Q	
			LAUGHON W E	092996	108 OMEGA	GASOLINE	4/20/1989	2 2A	E,Q	
			MASA D PRODUCTS	113102	BUS HWY 87, BELLEVUE	GASOLINE	4/13/1998	1B 1A	E,Q	
			PARKER MAYO INC	091618	HWY 171; 2 BLOCKS EAST OF THE CITY WATER TOWER	DIESEL	11/12/1987	2 2A	E,Q	
			SCHILLING OIL CO	113127	316 E OMEGA, HENRIETTA	GASOLINE	4/21/1998	2 2A	E,Q	
			SONIC DRIVE INN	110356	402 E OMEGA	GASOLINE	1/24/1996	2 2A	E,Q	
COCHRAN	RMD/PST		ROY TRAGER	109426	102 N MAIN	GASOLINE	1/31/1995	5B 1A	E,Q	

TABLE 1
GROUNDWATER CONTAMINATION CASE DESCRIPTIONS BY COUNTY
TEXAS NATURAL RESOURCE CONSERVATION COMMISSION

COUNTY	DIVISION	NEW CASES	FILE NAME	FILE NUMBER	LOCATION	CONTAMINATION DESCRIPTION	DATE	ENFORCEMENT STATUS	DATA QUALITY	SECTION 5.236?
COCHRAN	WPRM/PDW		MORTON PUBLIC WATER SUPPLY	0400001	WELL #1 (G0400001A) - SE OF JEFFERSON AVE. AND 1ST	BENZENE	1/27/1995	6E	E,Q,V2	
COKE	RMD/PST		BUTLER ELROY	103990	HWY 377 & MAIN	GASOLINE	7/24/1992	5B 2A	E,Q	
			JOE CALIBANI	114401	HWY 158, ROBERT LEE	GASOLINE	1/22/1999	2 2A	E,Q	
			MCGINNIS OIL CO	114015	N RAILROAD AVE, BRONTE	GASOLINE, DIESEL	3/24/1999	1B 1A	E,Q	
			R A BAGWELL OIL CO	111371	HWY 277 & HWY 58	GASOLINE, DIESEL	6/28/1996	2 2A	E,Q	
			R A BAGWELL OIL CO	111373	HWY 158, ROBERT LEE	GASOLINE, DIESEL	7/16/1996	2 2A	E,Q	
			TOWN & COUNTRY FOOD STORES INC	112392	101 S HWY 77	UNKNOWN	6/18/1997	2 6	E,Q	
COLEMAN	RMD/PST		BERRY MARKETING	103805	1401 NECHES	GASOLINE	6/19/1992	2 2A	E,Q	
			BOB LOYD LP GAS CO	108780	FM 1770 & HWY 702	GASOLINE	6/29/1994	2 6	E,Q	
			F B ROUDOULF	092023	INTERSECTION OF 153 AND 206	GASOLINE	7/19/1988	2A 1A	E,Q	
			GERLACH OIL CO	114141	2201 COMMERCIAL, COLEMAN	GASOLINE	1/7/1999	2A 1A	E,Q	
			J P JONES	113140	701 N NECHES, COLEMAN	GASOLINE	4/28/1998	2 6	E,Q	
			J P JONES	113141	320 LIVE OAK, COLEMAN	GASOLINE	4/28/1998	2 2A	E,Q	
			J P JONES	113150	416 W WALNUT, COLEMAN	GASOLINE	4/30/1998	2 6	E,Q	
			J P JONES	113168	420 COMMERCIAL, COLEMAN	GASOLINE	5/15/1998	2 2A	E,Q	
			JACKIE SMITH	113631	1301 WALLIS, SANTA ANNA	GASOLINE	11/23/1998	2 2A	E,Q	
			LESLIE DOBBINS	112508	1800 COMMERCIAL ST	GASOLINE	7/29/1997	2 2A	E,Q	
			SIDNEY WHEAT	113437	1500 S COMMERCIAL, COLEMAN	GASOLINE	9/15/1998	1B 1A	E,Q	
			SKINNY'S INC.	108533	501 COMMERCIAL (101 E WALNUT)	GASOLINE, DIESEL	7/11/1994	2 2A	E,Q	
			SKINNY'S INC	111032	716 N NOCHE	GASOLINE	5/19/1996	2 2A	E,Q	
			TAYLOR MOTOR CO	108964	216 W LIVE OAK	GASOLINE	12/27/1994	2A 6	E,Q	
			TXDOT	098892	W HWY 206	GASOLINE	5/6/1991	2 6	E,Q	
COLLIN	RMD/CA		GNB INC. (UNICORP)	30516	7471 S. FIFTH STREET, FRISCO	LEAD, CADMIUM, PH	5/2/1988	3A 2	E,Q,V,1	
	RMD/PST			113685	112 N COLEMAN, PROSPER	GASOLINE	11/23/1998	1B 1A	E,Q	
			BOLIN OIL CO. & WILDLFE MUSEUM	108864	1028 N MCDONALD	GASOLINE, DIESEL	8/17/1994	2 2A	E,Q	
			CAIN OIL CO	101724	608 N FEDERAL	GASOLINE, DIESEL	1/30/1992	2 2A	E,Q	
			CHEVRON PRODUCTS COMPANY	103455	6100 INDEPENDENCE PKWY @ SPRING CREEK	GASOLINE	6/15/1992	2 2A	E,Q	
			CHEVRON PRODUCTS COMPANY	106875	1101 W PARKER	GASOLINE	6/22/1993	2 2A	E,Q	
			CHEVRON PRODUCTS COMPANY	107485	3300 COIT ROAD @ PARKER, PLANO	GASOLINE	12/16/1993	2 2A	E,Q	
			CHEVRON PRODUCTS COMPANY	107486	1925 DALLAS PKWY @ FM 544	GASOLINE	11/19/1993	2 2A	E,Q	
			CITY OF COLLIN COUNTY	114633	700A W WILMETH RD, MCKINNEY		6/14/1999	1B 1A	E,Q	
			CITY OF PLANO	111284	1901 W 15TH, PLANO	DIESEL	7/10/1996	2 6	E,Q	
			CITY OF WYLIE	091227	CITY OF WYLIE SERVIVE CENTER	DIESEL	1/30/1987	2 2A	E,Q	
			DALWORTH OIL CO	094292	FM 2802 E	GASOLINE	10/23/1989	2A 1A	E,Q	
			DAVE STARK	113683	9429 FM 3286, PRINCETON	GASOLINE	11/23/1998	1B 1A	E,Q	

TABLE 1
GROUNDWATER CONTAMINATION CASE DESCRIPTIONS BY COUNTY
TEXAS NATURAL RESOURCE CONSERVATION COMMISSION

COUNTY	DIVISION	NEW CASES	FILE NAME	FILE NUMBER	LOCATION	CONTAMINATION DESCRIPTION	DATE	ENFORCEMENT STATUS	DATA QUALITY	SECTION 5.236?
COLLIN	RMD/PST									
			EXXON MOBIL CORPORATION	110826	202 N CENTRAL EXPWY	GASOLINE	4/12/1996	2 2A	E,Q	
			FFP OPERATING PARTNERS	109626	175 SOUTHVIEW DR (FM 1378 & FM 3286)	GASOLINE	6/22/1995	2 2A	E,Q	
			FINA OIL & CHEMICAL CO	094522	1421 N CENTRAL EXWY	GASOLINE	12/28/1989	2 2A	E,Q	
			FINA OIL & CHEMICAL CO	098906	SOUTHEAST CORNER HW75 & MCDERMOTT RD	GASOLINE	4/19/1991	2 6	E,Q	
			FINA OIL & CHEMICAL CO	113928	1400 N CENTRAL EXPY, MCKINNEY	GASOLINE	1/5/1999	1B 1A	E,Q	
			FIRST CHRISTIAN CHURCH	113241	801 E 15TH ST, PLANO	GASOLINE	6/5/1998	2A 6	E,Q	
			FISHER CONTROLS INTERNATIONAL	110186	310 E UNIVERSITY	OTHER	11/9/1995	2 2A	E,Q	
			FORD MOTOR COMPANY	104884	3333 WEST PLANO PARKWAY	HYDR FLUID	10/6/1992	2A 1A	E,Q	
			GARDERE & WYNNE LLP	094612	HWY 289 (@ SPUR 33)	GASOLINE	1/10/1990	2 4	E,Q	
			GNB INC	106075	7471 S 5TH ST	DIESEL	3/11/1993	2A 1A	E,Q	
			GREEN SUPPLY CO	113367	7850 5TH ST, FRISCO	GASOLINE	7/29/1998	2 2A	E,Q	
			HERTZ CORP	114331	15480 CR 112, FRISCO	GASOLINE, DIESEL	1/9/1999	1B 1A	E,Q	
			HOWARD THORNTON	114068	HWY 289 AT HWY 121, FRISCO	GASOLINE	1/7/1999	2 2A	E,Q	
			INTECOM INC	106078	601 INTECOM DR	DIESEL	2/8/1993	2 2A	E,Q	
			KELSOE TRACTOR CO INC	113660	100 HWY 380, PRINCETON	GASOLINE	11/17/1998	2 2A	E,Q	
			MARINE DEVELOPMENT CORP	113916	E FORK LAKE LAV PK, WYLIE	GASOLINE	1/5/1999	2 2A	E,Q	
			MCCLOUD FOOD STORES, INC.	113534	316 N MAIN ST, FARMERSVILLE	GASOLINE	10/14/1998	2 2A	E,Q	
			MCKINNEY LUMBER & HARDWARE, INC	104975	301 N MCDONALD	UNKNOWN	8/4/1992	2A 1A	E,Q	
			MOBIL OIL	110513	1101 PRESTON RD	UNKNOWN	3/8/1996	2 2A	E,Q	
			MOBIL OIL CORP	098252	AVENUE K	GASOLINE	3/13/1991	2A 6	E,Q	
			MOBIL OIL CORP	111418	801 E UNIVERSITY DR	UNKNOWN	11/17/1994	2 6	E,Q	
			MR RONALD HOLLIE	114412	705 E MAIN, ALLEN	GASOLINE	1/22/1999	2A 6	E,Q	
			MR. RICHARD CULLINS	103203	501 A HWY 78	GASOLINE	5/22/1992	2 2A	E,Q	
			NORTHEAST TEXAS READY-MIX, INC	093497	COUNTRY CLUB RD (FM 1378) 1300' NORTH OF FM 3412	DIESEL	8/18/1989	2 2A	E,Q	
			ONE STOP FOOD STORE, INC	105779	1902 N CENTRAL EXWY	GASOLINE	11/25/1992	2 2A	E,Q	
			ONE STOP FOOD STORES	111707	215 E UNIVERSITY	GASOLINE, DIESEL	9/18/1996	2 2A	E,Q	
			ONE STOP FOOD STORES INC	106698	6100 W PARK	GASOLINE	4/21/1993	2 2A	E,Q	
			ONE STOP FOOD STORES INC	114216	401 N GREENVILLE, ALLEN	GASOLINE	1/7/1999	2 2A	E,Q	
			PLANO ISD	114574	600 SEABROOK, PLANO	GASOLINE, DIESEL	5/6/1999	2 2A	E,Q	
			PRIME SERVICE INC	113680	2727 AVE K, PLANO	GASOLINE	11/23/1998	2 2A	E,Q	
			ROBERT BURNETT	109524	409 S OKLAHOMA ST (OR 403 OKLAHOMA PER JIM HUSSEY)	GASOLINE	5/5/1995	2 6	E,Q	
			S & S PETROLEUM CO	098286	PARKER RD	GASOLINE	11/30/1990	2 2A	E,Q	
			SUGAR HILL EXPRESS	113431	1203 W HWY 308, FARMERSVILLE	GASOLINE	9/11/1998	1B 1A	E,Q	
			SWITZER PETROLEUM PRODUCTS	111710	1950 HWY 78	GASOLINE, DIESEL	9/19/1996	2 2A	E,Q	
			SWITZER PETROLEUM PRODUCTS	111713	1620 INDEPENDENCE	GASOLINE	9/23/1996	2 2A	E,Q	
			SWITZER PETROLEUM PRODUCTS INC	094159	2714 AVE K	GASOLINE	11/2/1989	2 2A	E,Q	
			SWITZER PETROLEUM PRODUCTS INC	102709	1601 N CENTRAL EXWY	GASOLINE	4/17/1992	2 2A	E,Q	
			SWITZER PETROLEUM PRODUCTS INC	111649	ONE STOP (SWITZER #364)	GASOLINE	8/22/1996	2 2A	E,Q	
			TED SWEM	113060	3000 E 14TH ST, PLANO	GASOLINE	3/30/1998	1B 1A	E,Q	
			TORI ROSE LAND INC	113497	212 N MAIN, MCKINNEY	GASOLINE, DIESEL	10/5/1998	2 2A	E,Q	
			TRIPLE A OIL CO INC	110199	HWY 121 EAST & BERRY RD (CO RD 339)	GASOLINE	12/26/1995	2 2A	E,Q	
			TU ELECTRIC	114466	1515 N MCDONALD, MCKINNEY	GASOLINE	4/23/1999	2 6	E,Q	
			UNKNOWN	114711	111 N COLEMAN, PROSPER	GASOLINE	8/12/1999	5B 1A	E,Q	Y
			US ARMY CORPS ENGINEERS	101852	3375 SKYVIEW DR	GASOLINE, DIESEL	7/10/1991	2 6	E,Q	
			USR CO (MARTIN EAGLE OIL)	112749	727 N MCDONALD	GASOLINE	10/30/1997	2 2A	E,Q	
			YOUNG OIL COMPANY	094526	2200 COIT RD @ PARK BOULEVARD	GASOLINE	12/28/1989	2 6	E,Q	

TABLE 1
GROUNDWATER CONTAMINATION CASE DESCRIPTIONS BY COUNTY
TEXAS NATURAL RESOURCE CONSERVATION COMMISSION

COUNTY	DIVISION	NEW CASES	FILE NAME	FILE NUMBER	LOCATION	CONTAMINATION DESCRIPTION	DATE	ENFORCEMENT STATUS	DATA QUALITY	SECTION 5.236?	
COLLIN											
	RMD/VCI/OP										
		*	BLOCKBUSTER VIDEO	16	1921 WEST 15TH STREET, PLANO	TPH, BTEX	10/27/1998	0	1B	E	
		*	PRESTON TOWNE CROSSING	123	4901 PARK BOULEVARD W, PLANO	CHLORINATED SOLVENTS	7/27/1999	0	1B	E	
	RMD/VCP										
		*	10.437 ACRE VACANT TRACT OF LAND	358	1801 EAST 14TH STREET @ JUPITER ROAD, PLANO	HYDROCARBONS	9/30/1996	0	6	E	
		*	BERKELEY SQUARE SHOPPING CENTER	537	4621 WEST PARK BOULEVARD, PLANO	CHLORINATED SOLVENTS	5/30/1997	0	4	E	
		*	COTTONWOOD CREEK VILLAGE	748	101-121 NORTH GREENVILLE AVENUE, ALLEN	VOCS	4/7/1998	0	3	E	
		*	FISHBURN PLANO, INC.	434	COIT AND PARK BOULEVARD, PLANO	CHLORINATED SOLVENTS	1/9/1997	0	2	E	
		*	FUTURE ADDISON TRANSIT CENTER	470	4801-4807 ARAPAHO ROAD, ADDISON	SOLVENTS, METALS	2/19/1997	0	3	E	
		*	HUTSON INDUSTRIES, INC.	944	100 HUTSON DRIVE, FRISCO	SOLVENTS	3/11/1999	0	2	E	
		*	PARK PAVILLION SHOPPING CENTER	772	2001 COIT ROAD, PLANO	VOCS	5/19/1998	0	5	E	
		*	PARKWOOD SQUARE SHOPPING CENTER	918	300 CUSTER ROAD, PLANO	CHLORINATED SOLVENTS	1/28/1999	0	4	E	
		*	PITTMAN CORNERS	915	SWC 15TH AND CUSTER ROAD, PLANO	CHLORINATED SOLVENTS	1/28/1999	0	2B	E	
		*	SEC FM 720 AND PRESTON ROAD (FRISCO)	660	SEC FM 720 & PRESTON ROAD, FRISCO	TPH, BTEX	11/25/1997	0	2A	E	
		*	SECURITY STORAGE	501	1919 WEST 15TH STREET, PLANO	TPH	4/9/1997	0	6	E	
		*	TOM THUMB SHOPPING CENTER	255	2200 14TH STREET @ JUPITER ROAD, PLANO	SOLVENTS, VOCS	5/16/1996	0	5	E	
		*	VACANT TRACT OF LAND/ARAPAHO AND QUORUM	204	SWC ARAPAHOE AND QUORUM, ADDISON	TPH, PETROLEUM HYDROCARBONS	3/15/1996	0	3	E	
		*	WEST PLANO PARKWAY SHOPPING CENTER	826	4006 PLANO PARKWAY, PLANO	SOLVENTS	8/26/1998	0	6	E	
COLLINGSWORTH											
	RMD/PST										
		*	CITY OF WELLINGTON	113995	1ST ST & HWY 83, WELLINGTON	GASOLINE	1/6/1999	1B	1A	E,Q	
		*	HOLTON OIL CO	103223	1101 8TH ST, WELLINGTON	GASOLINE	5/24/1992	2	2A	E,Q	
		*	HOLTON OIL CO	103945	FM 1036	GASOLINE	5/5/1992	2	2A	E,Q	
		*	OWENS & SONS	100808	8TH ST	GASOLINE	10/31/1991	2	2A	E,Q	
		*	OWENS TRUST	112917	1500 HOUSTON, WELLINGTON	GASOLINE	1/26/1998	2	2A	E,Q	
		*	RALPH OWENS	113998	1306 8TH, WELLINGTON	GASOLINE	1/6/1999	1B	1A	E,Q	
		*	TXDOT	095692	EAST OF HWY 83 SOUTH ON FM 338	GASOLINE, WASTE OIL	6/5/1990	2	2A	E,Q	
COLORADO											
	RMD/PST										
		*	A & A OIL CO	114155	S HWY 71, COLUMBUS	GASOLINE, DIESEL	1/7/1999	1B	1A	E,Q	Y
		*	AUGIES	112951	E HWY 90, COLUMBUS	GASOLINE, DIESEL	2/4/1998	1B	1A	E,Q	
		*	LAKE OIL COMPANY	110168	917 E MAIN ST	GASOLINE	12/8/1995	2	2A	E,Q	
		*	M J DRAPER	097597	S HWY 71 (@ IH10)	GASOLINE	12/17/1990	2	2A	E,Q	
		*	RAY BARTELS	103037	1114 FANNIN	GASOLINE	5/5/1992	2	6	E,Q	
		*	RUSSELL RENICK	104029	1216 WALNUT	GASOLINE	7/20/1992	2	2A	E,Q	
		*	SEIFERT OIL CO	102892	E HWY 90	GASOLINE	4/13/1992	2	2A	E,Q	
		*	SEIFERT OIL CO	107446	POST OFFICE & CEMETARY	GASOLINE	11/4/1993	2	2A	E,Q	
		*	STAFAZ CORPORATION	113354	601 E MAIN, EAGLE LAKE	DIESEL	7/22/1998	1B	1A	E,Q	
		*	WES GILBREATH CO	098273	IH--10	DIST F OIL	3/12/1990	2	2A	E,Q	
COMAL											
	RMD/PST										
		*	CINCO J INC (JOHNSON OIL)	108685	1081 W IH-081 W	GASOLINE	9/22/1994	2A	1A	E,Q	

TABLE 1
GROUNDWATER CONTAMINATION CASE DESCRIPTIONS BY COUNTY
TEXAS NATURAL RESOURCE CONSERVATION COMMISSION

COUNTY	DIVISION	NEW CASES	FILE NAME	FILE NUMBER	LOCATION	CONTAMINATION DESCRIPTION	DATE	ENFORCEMENT STATUS	DATA QUALITY	SECTION 5.2367
COMAL										
RMD/PST										
			MCKENNA HOSPITAL	110048	143 E GARZA (AKA 507 N MAIN)	DIESEL	3/22/1995	2A	6	E,Q
			MIDTEX OIL INC	099985	S IH35 @ RUEKLE RD	GASOLINE	8/27/1991	2	2A	E,Q
			RICK BRANDON	107381	HWY 306	GASOLINE	9/30/1993	2A	6	E,Q
			SPRING BRANCH, KGS & RAM OIL	112171	HWY 281 @ FM 311 THREE FAC 67087 RAM,70129 SPRINGBRCH STORE	UNKNOWN	3/11/1997	5B	2A	E,Q
			STRASBURGER ENTERPRISES INC	108042	1200 EAST HIGHWAY 35	GASOLINE	2/24/1994	2	2A	E,Q
			TODD BYRD	092414	508 LANDA ST	GASOLINE	11/9/1988	2	5	E,Q
			UNKNOWN	091241	730 HWY 46 S WELL BEHIND RESIDENCE	GASOLINE	2/25/1987	5B	2A	E,Q
			US ARMY	101264	RALPH FAIR RD (BEXAR COUNTY)	GASOLINE	11/22/1991	2	2A	E,Q
			WAL MART STORES INC	111230	3900 1/2 N IH-900	OTHER	6/28/1996	2A	6	E,Q
TAD/WQPAS										
			USGS FREON PLUME STUDY		5 WELLS (68-22-801, 68-22-805, 68-23-304, 68-30-215, & 68-30-312) AND 2 SPRINGS (68-15-901 & 68-23-304) IN COMAL COUNTY	CCL3F (FREON)	6/3/1976	1	2B	Q,V,2,3
COMANCHE										
RMD/PST										
			ALLENE BOEN	112835	101 S TEXAS	UNKNOWN	12/12/1997	2	2A	E,Q
			CENTRAL TEXAS ENERGY SUPPLIERS	096261	S PINTO	UNKNOWN	7/26/1990	2	2A	E,Q
			COMANCHE COUNTY COOP	095010	W WRIGHT	GASOLINE	10/12/1989	2	2A	E,Q
			COMANCHE ISD	112500	VALLEY FORGE DR	GASOLINE, WASTE OIL	7/23/1997	1B	1A	E,Q
			GARY WACKER	112030	400 S TEXAS	GASOLINE	12/19/1996	2	2A	E,Q
			GARY WACKER	112031	100 W NAVARRO	GASOLINE	12/19/1996	2	6	E,Q
			JACK WILKERSON	109148	HWY 377	GASOLINE, DIESEL	12/1/1994	2A	1A	E,Q
			JIM BALLOW OIL CO	109848	N HWY 36, GUSTINE	GASOLINE	10/12/1995	1B	1A	E,Q
			LIGHTFOOT OIL CO	111806	HWY & COUNTY RD 482 (APPROX 6 MI N OF DE LEON)	GASOLINE	11/13/1996	2	2A	E,Q
			TOM TAYLOR	112602	701 W CENTRAL	GASOLINE	8/27/1997	5B	4	E,Q
TAD/WQPAS										
			TDA PESTICIDE SURVEY	4105505	WELL NO. 41-05-505 (SAMPLE 1171-91-003) "COMANCHE 31"	METOLACHLOR	9/4/1990	2D	1	V,2,3
			TDA PESTICIDE SURVEY	4105508	WELL NO. 41-05-508 (SAMPLE REP 2) "COMANCHE 9"	2,4,5-T	6/1/1987	2D	2B	E,Q,V2
CONCHO										
RMD/PST										
			BOB LOYD L P GAS CO	099689	HWY 83	GASOLINE, DIESEL	7/19/1991	5B	2A	E,Q
			PAUL ROBY	114684	COLORADO, PAINT ROCK		7/23/1999	1B	1A	E,Q
			REGAL OIL	113462	202 BROADWAY, EDEN	GASOLINE	9/25/1998	2A	2A	E,Q
			UNKNOWN	092044	EDEN	UNKNOWN	6/28/1988	5B	2A	E,Q
COOKE										
RMD/CA										
			DESOTO INC	30372	1101 SOUTHLAND DR GAINESVILLE 76240	TOLUENE	1/25/1990	0	4	E
RMD/PST										
			ASSOCIATED MILK PRODUCERS INC	112939	HWY 82 W, MUENSTER	GASOLINE	2/27/1998	1B	1A	E,Q
			BURTON OIL CO INC	108436	I-H 35 & FIELD ST (I-35 FRONTAGE EXIT 35)	GASOLINE	4/25/1994	2A	6	E,Q

TABLE 1
GROUNDWATER CONTAMINATION CASE DESCRIPTIONS BY COUNTY
TEXAS NATURAL RESOURCE CONSERVATION COMMISSION

COUNTY	DIVISION	NEW CASES	FILE NAME	FILE NUMBER	LOCATION	CONTAMINATION DESCRIPTION	DATE	ENFORCEMENT STATUS	DATA QUALITY	SECTION 5.236?
COOKE										
	RMD/PST		BURTON OIL CO INC	108438	FAIR & BROADWAY	GASOLINE	4/25/1994	2 2A	E,Q	
			BURTON OIL CO INC	108439	424 E CALIFORNIA ST	GASOLINE	4/25/1994	2A 6	E,Q	
			CHAPMAN INC	109944	2205 N IH-205 N	GASOLINE	9/21/1995	2 2A	E,Q	
			CHEVRON PRODUCTS COMPANY	108490	508 JEFFERSON ST @ SCOTT	GASOLINE, DIESEL	7/14/1994	2A 6	E,Q	
			CITY OF GAINESVILLE	098772	N IH35 (@ CALIFORNIA)	GASOLINE	4/30/1991	2 2A	E,Q	
			COASTAL MART INC	112806	406 N GRAND	GASOLINE	9/11/1997	2 2A	E,Q	
			DOUGLASS DISTRIBUTING	111472	1708 E HWY 80	GASOLINE, DIESEL	8/8/1996	2 2A	E,Q	
			DOUGLASS DISTRIBUTING CO	098931	DAVIS ST	DIESEL	5/4/1991	2 3	E,Q	
			GAINESVILLE FUEL INC	112697	1401 E HWY 82, GAINESVILLE	GASOLINE, DIESEL	10/6/1997	2 2A	E,Q	
			HERR OIL CO	110698	S IH-, VALLEY VIEW	GASOLINE	3/26/1996	2 2A	E,Q	
			HUCHTON NEIL	098502	W HWY 82	GASOLINE	4/4/1991	2 6	E,Q	
			T M T INC	112234	1205 E CALIFORNIA	GASOLINE	3/25/1997	2 5	E,Q	
			ULTRAMAR DIAMOND SHAMROCK	095030	1003 N GRAND	GASOLINE	2/15/1990	2 2A	E,Q	
	RMD/VCP		GAINESVILLE MUNICIPAL AIRPORT - 2	758	2300 BONNAVILLA, ROUTE 2, BOX 3416, GAINESVILLE	TPH	4/23/1998	0 6C	E	
CORYELL										
	RMD/CA		USNAVY-NWIRP MCGREGOR	30056	22145 ARNOLD CIRCLE WACO 20670	ORGANICS, PESTICIDES, INORGANICS	3/1/1993	3A 2A	E,Q,V,3	
	RMD/PST		CIRCLE K CORP	092625	1200 MAIN ST @ LUTTERLOH	GASOLINE	5/6/1988	2 4	E,Q	
			CITY OF GATESVILLE	098517	106 S 23RD ST, GATESVILLE	GASOLINE, DIESEL	3/5/1991	2 2A	E,Q	
			FINA OIL & CHEMICAL CO	095004	HWY 190 E	GASOLINE	3/6/1990	2 6	E,Q	
			FINA OIL & CHEMICAL CO	107620	21ST & MAIN	GASOLINE	12/22/1993	2 2A	E,Q	
			GULF SERV-U CENTER	097325	E MAIN	GASOLINE, WASTE OIL	4/3/1990	5B 2A	E,Q	
			JOE TARRANT	108867	1509 E MAIN, GATESVILLE	GASOLINE	7/8/1998	5B 2A	E,Q	
			OGLESBY FOOD STORE	114775	BROADWAY, OGLESBY	GASOLINE	10/15/1999	1B 1A	E,Q	
			TEXAS DEPT CRIMINAL JUSTICE	100475	FM 215 (4 MI N OF GATESVILLE)	GASOLINE	9/9/1991	2 2B	E,Q	
			UNKNOWN	093038	N 7TH ST	UNKNOWN	5/19/1989	5B 5	E,Q	
COTTLE										
	RMD/PST		H L ADAMS DBA B & P FUEL	113385	HWY 70 & 83, PADUCAH	GASOLINE	9/17/1998	1B 1A	E,Q	
			H.L. ADAMS DBA B & P FUEL	113386	HWY 70 & 8TH, PADUCAH	GASOLINE	8/7/1998	2 2A	E,Q	
CRANE										
	RMD/PST		BOLEN F C	105636	10TH & GASTON	GASOLINE, DIESEL	12/22/1992	2A 6	E,Q	
			BOLEN F C OIL CO INC	096556	6TH ST (@ GASTON)	GASOLINE, DIESEL	8/15/1990	2 2A	E,Q	
CROSBY										
	RMD/PST		ABELL CHEVROLET-OLDS CO	093929	614 MAIN	GASOLINE	10/2/1989	2 6	E,Q	
			ABELL-PREWITT IMPLEMENT	102660	104 WEST MAIN	GASOLINE, DIESEL	4/2/1992	2 2A	E,Q	

TABLE 1
GROUNDWATER CONTAMINATION CASE DESCRIPTIONS BY COUNTY
TEXAS NATURAL RESOURCE CONSERVATION COMMISSION

COUNTY	DIVISION	NEW CASES	FILE NAME	FILE NUMBER	LOCATION	CONTAMINATION DESCRIPTION	DATE	ENFORCEMENT STATUS	DATA QUALITY	SECTION 5.236?
CROSBY										
	RMD/PST		ASSOCIATED COTTON GROWERS	094311	WAKE GIN	GASOLINE	11/17/1989	2	2A	E,Q
			CROSBY COUNTY PRECINCT #2	094743	200 FRONT ST	GASOLINE	1/12/1990	2	2A	E,Q
			E Z MART STORES INC	109297	6600 BROADWAY	GASOLINE	1/23/1995	2	2A	E,Q
			JIMMY DEWBRE	101301	W MAIN ST	GASOLINE	12/13/1991	5B	2A	E,Q
			REEVES TILLMAN	100382	W MAIN	GASOLINE	9/24/1991	2	2A	E,Q
			TXDOT	091589	100 TXDOT MAINTENANCE CENTER	GASOLINE	8/1/1987	2	2A	E,Q
CULBERSON										
	RMD/PST		THE JULIUS SCHEPPS LIZUIDATING	113915	2535 MANANA DR, DALLAS	GASOLINE, DIESEL	1/5/1999	2A	6	E,Q
			VAN HORN STATE BANK	114440	801 E BROADWAY, VAN HORN		1/29/1999	1B	1A	E,Q
	WPRM/PDW		GMNP-PINE SPRINGS	0550014	WELL #1 (G0550014A) - CAMPGROUND	ALKANES, BTEX, BENZENES, BUTANES, HEXANES, HYDROCARBONS, PENTANES, TOLUENE	7/19/1999		6C	E,Q,V2
DALLAM										
	RMD/PST		DALHART CONSUMERS FUEL ASSOC	112159	HWY 87 & LINCOLN	UNKNOWN	3/12/1997	2	2A	E,Q
			UNKNOWN	111835	TRINIDAD & AMARILLO ST	UNKNOWN	11/6/1996	5B	2A	E,Q
			WEST TEXAS GAS INC	112713	905 N Hwy 87, Dalhart	UNKNOWN	10/14/1997	2A	1A	E,Q
	WPRM/PDW		DALHART MUNICIPAL WATER SYSTEM	0560001	WELL #21 (G0560001F) - TRINIDAD	BTEX, MTBE, BENZENES, BUTANES, PENTANES, PROPANES	12/31/1999		6C	E,Q,V2
DALLAS										
	RMD/CA		ALLIED RADIATOR SVC	39166	2006 N BECKLEY DALLAS	BTEX, TPH	1/28/1999	3B	2A	E,Q,V2
			ARAMARK UNIFORM SVC	55207	1701 CHESTNUT ST DALLAS 75226	TRICHLOROETHYLENE, ORG COMPOUND	4/11/1988	2A	2A	E
			ASHLAND CHEMICAL CO	32371	3101 WOOD DR GARLAND 75041	METHANOL, XYLENE, ETHYLBENZENE, TOLUENE, TETRACHLOROETHENE	5/1/1992	3C	2A	E,Q
			AVIALL SERVICES INC	30430	6114 FOREST PARK RD SUITE B DALLAS 75236	JET FUEL, TCE, HALOCARBONS	12/1/1989	0	5	E,Q,V3
			BUILDERS TRANSPORT/JAY LINES	73252	3413 ROY ORR BOULEVARD, GRAND PRAIRIE	VOC	8/15/1990	2C	2A	E
			COMET CLEANERS (OATES PARK)	T1467	4444 GUS THOMASSON MESQUITE	TCE, CARBON TET	6/10/1997	1B	2B	E
			CONOVER SITE, CLOSED	80084	129 SE 17TH STREET GRAND PRAIRIE			2B	2B	
			DAL-CHROME COMPANY INC	65246	3044 MORRELL ST DALLAS 75216	NICKEL, CHROMIUM	12/3/1993	0	4	e
			DAL-TILE (WALTON LANDFILL)	39972	14550 KLEGERG RD DALLAS	METALS - PB; ZN	5/1/1993	3B	3	EVQ2
			DAL-TILE CORP	37369	7834 C. F. HAWN FWY DALLAS 75217	LEAD	4/1/1991	3B	3	E
			DAL-TILE PLEASANT RUN SITE	39971	PLEASANT RUN RD DALLAS	LEAD	5/7/1997	3B	3	E,Q
			DALLAS AREA RAPID TRANSIT	T0263	TRUNK AVE. & OAK LANE, DALLAS, TX DALLAS	TCE AND DAUGHTER COMPOUNDS	3/12/1992	2A	1&2B	E
			DIXIE METALS CO	30136	3030 MCGOWAN RD DALLAS	SULFATES, PB, CD	4/17/1985	3B	2A	E,Q,V
			EXCHANGE PARK TRACT A	VCP00821	MOCKINGBIRD/MAPLE E OF HARRY HINES BLVD. BETWEEN MOCKINGBI DALLAS	PCE, TCE, DCE, VINYL CHLORIDE, E, T, X	8/20/1998	2B	2A	E,Q,V

TABLE 1
GROUNDWATER CONTAMINATION CASE DESCRIPTIONS BY COUNTY
TEXAS NATURAL RESOURCE CONSERVATION COMMISSION

COUNTY	DIVISION	NEW CASES	FILE NAME	FILE NUMBER	LOCATION	CONTAMINATION DESCRIPTION	DATE	ENFORCEMENT STATUS	DATA QUALITY	SECTION 5.2367
DALLAS	RMD/CA		EXXON-GREENS CROSSROADS SHOPPING CT	84495	215 W GREENS GREENS ROAD AND I-45, HOUSTON, TEXAS HOUSTON	ORG	12/1/1995	0 3	E2	
			FAISON-STONE ELM STREET GARAGE	T1559	S.E. CORNER OF ELM & HARWOOD DALLAS	VOCS	11/1/1996	0A 2A	E,V3	
			FLINT INK CORP	30656	3120 HALIFAX ST DALLAS 75247	PCE, TCE, PHASE SEPARATED HYDROCARBONS	1/13/1993	2B 2B	E	
			FLINT INK CORPORATION	30371	3413 ROYALTY ROW - IRVING, TX	TPH; VOCS; CHLORINATED HYDROCARBONS	2/21/1992	1A 1A	E	
			HAYMAN ESTATE & ADJACENT PROPERTIES	T0661	6303 CEDAR SPRINGS RD DALLAS	PCP, CHROMIUM	8/1/1996	0A 2A, 3	E,Q,V	
			JACKSON'S DRY CLEANERS - DALLAS	T0997	3411 HUDNALL ST DALLAS	1,1DCA; TCE; BTEX; PCE; VC; CE; 1,1DCE; 1,2 DCE	6/26/1990	1B 2	E,Q,V2	
			LANE CONTAINER CO	39407	11180 DENTON DR DALLAS 75229	TPH, PENTACHLOROPHENOL,	10/17/1990	3B 2A	E,Q	
			LOCKHEED MARTIN VOUGHT SYSTEMS	32208	1701 W MARSHALL GRAND PRAIRIE 75051	TCE,DCE	8/7/1992	2B 3	E	
			LUCENT TECHNOLOGIES INC	31049	3000 SKYLINE DR DEPARTMENT 5313 MESQUITE 75149	TETRACHLOROETHYLENE, SOLVENTS	11/3/1983	3C 5	E,Q,V	
			MOBIL OIL C/O NDEE ENVIRONMENTAL	31663	4200 SINGLETON BLVD DALLAS 75212	OA	6/1/1991	0A 2	E2	
			MURDOCK MACHINE & ENGINEERING CO	30743	5100 AIRPORT FWY IRVING 75062	TCE,DCE,VC,SOLVENTS,TPH	10/20/1990	3B 5	E,Q	
			NATIONAL METAL FINISHING INC	35454	2929 BARGE LANE DALLAS 75212	VOC, TCE	10/12/1999	3B 2A	V1	
			NCH CORP	30437	2730 CARL RD (WAREHOUSE) IRVING 75062	TCE	10/1/1993	2 2	E	
			NL INDUSTRIES	38182	1000 SARGENT RD DALLAS 75216	LEAD	10/10/1991	3B 1	E,Q	
			OCCIDENTAL CHEMICAL CORP	30914	8800 S CENTRAL EXPY DALLAS	AS, PH	2/17/1994	3 4A	EV12	
			OLIVER RUBBER CO	70849	6820 FOREST PARK RD DALLAS 75235	VOCS, BTEX	8/8/1994	1 2	E	
			QUEBECOR PRINTING DALLAS INC	30753	4800 SPRING VALLEY RD DALLAS 75240	BETX, TPH	7/22/1992	2 5	E	
			RATHON (DIVERSEY CHEM CO. - DUBOIS)	30602	CENTRAL FREEWAY @ RIVER OAKS, DALLAS	VOC	8/1/1988	C3 5	EQ2	
			RAYTHEON (FORMERLY TEXAS INSTRUMENTS - LEMMON AVE.)	30908	6000 LEMMON AVE., DALLAS, TX 75209	BTEX, VOC'S, TPH	1/28/1999	0A 4	E,Q,V1,2	
			RESOLUTION TRUST CORP	52089	2600 CEDAR SPRINGS RD DALLAS	CHLORONATED SOLVENTS & GASOLINE CONSTITU	4/1/1991	2B 2A	E,Q,V2	
			SAFETY KLEEN CORP	55194	2130-A E GRAUWYLER RD IRVING 75061	VOCS,TCE	9/25/1998	3A 3,4,5	E,Q	
			SARGENT-SOWELL INC	30460	1172 107TH ST GRAND PRAIRIE	XYLENE,MIDRANGE HYDROCARBONS,FREE PRODUCT SOLVENTS	8/10/1980	2C 4	E,Q,V2	
			SOUTHFAIR COMMUNITY DEVELOPMENT COR	T0535	OAK LANE AND MEYERS, DALLAS, TEXAS DALLAS		11/28/1995	0 0	E	
			STAR ENTERPRISE INC	31775	3900 SINGLETON(SALES TRMN BLVD DALLAS 75212	GASOLINE CONSTITUENTS	5/8/1990	1C 2A	E	
			SUPERIOR COATING INC	34561	7330 C.F. HAWN DALLAS	BTEX	9/1/1986	2B 5	EQV23	
			TEXAS INSTRUMENTS INC	30555	13500 N CENTRAL EXPY DALLAS 75243	ORGANIC SOLVENTS,CHROMIUM	11/30/1983	2B 3	E	
			TEXTRONICS INC	33899	2655 BELTLINE RD CARROLLTON 75006	VOCS	8/11/1990	1 6	E	
			TU ELECTRIC CO	31884	2707 FLYNN ST DALLAS 75201	TPH	12/13/1989	2C 1	E,Q,V2	
			UNION PACIFIC RAILROAD (DALLAS MKT)	81424	2224 N HOUSTON ST DALLAS	DIESEL,BENZENE,TPH	11/8/1990	3B 3	E,Q	
			US TOP HAT CLEANERS - DALLAS	T0811	2540 GUS THOMPSON DALLAS	PERCHLOROETHYLENE (DRY CLEANERS)	8/1/1995	2A 2A	E	
			USNAVY-NAS DALLAS	65033	JEFFERSON AVE DALLAS 75211	HYDROCARBONS, VOC	7/18/1986	3A 2	E,Q,V,3	
			USNAVY-NWIRP - DALLAS	31268	9314 W JEFFERSON BLVD DALLAS 75211	ORGANICS, TCE	1/23/1987	3A 2,3,4	E,Q,V2	
			USNAVY-NWIRP - DALLAS	31268	9314 W JEFFERSON BLVD DALLAS 75211	TCE, VOC'S, DNAPL'S, CHROMIUM	1/11/1994	3A 2A	E,Q,V	
			VAN WATERS & ROGERS CO	31657	4707 ALPHA RD FARMERS BRANCH 75234	CHLORONATED SOLVENTS, HYDROCARBONS	1/1/1997	3B 4	EQV23	
			VOUGHT AIRCRAFT	31286	9314 W. JEFFERSON BLVD.,DALLAS, TX 7521	TCE, VOC'S, DNAPL'S, CHROMIUM	1/11/1994	3A 2A	EQV	
			WELLMARK INTERNATIONAL	30702	12200 DENTON DR DALLAS 75234	ORGANICS, SOLVENTS, PESTICIDES	6/14/1991	3B 5	E	
			WEST DALLAS-NORTH TEXAS	52070	509 IDLEWILD RD GRAND PRAIRIE 75051	LEAD	10/14/1991	2A 3	E,Q	

TABLE 1
GROUNDWATER CONTAMINATION CASE DESCRIPTIONS BY COUNTY
TEXAS NATURAL RESOURCE CONSERVATION COMMISSION

COUNTY	DIVISION	NEW CASES	FILE NAME	FILE NUMBER	LOCATION	CONTAMINATION DESCRIPTION	DATE	ENFORCEMENT STATUS	DATA QUALITY	SECTION 5.236?
DALLAS	RMD/PST									
			1500 JACKSON ST LLC	102177	1500 JACKSON	DIESEL	3/9/1992	2A	6	E,Q
			7-ELEVEN	097497	SKILLMAN ST	GASOLINE	12/11/1990	2	2A	E,Q
			7-ELEVEN INC	092927	407 ROCHELL @ O'CONNOR	GASOLINE	3/17/1989	2	5	E,Q
			7-ELEVEN INC	096983	GARLAND RD (NW CORNER @ WINSTEAD)	GASOLINE	1/12/1990	2	5	E,Q
			7-ELEVEN INC	099095	HARRY HINES BLVD	GASOLINE	4/12/1991	2	6	E,Q
			7-ELEVEN INC	101557	2890 W NORTHWEST HWY (LOOP 12)	GASOLINE	1/16/1992	2	2A	E,Q
			7-ELEVEN INC	102230	902 GREAT SOUTHWEST PARKWAY	GASOLINE	1/3/1992	2	2A	E,Q
			7-ELEVEN INC	102526	3525 SUNNY VALE	GASOLINE	3/24/1992	2	2A	E,Q
			7-ELEVEN INC	107843	8001 LEMMON AVE	AV-GAS	10/12/1993	2	5	E,Q
			7-ELEVEN INC	108556	SPECIALTY FOODS	GASOLINE	3/23/1994	2	2A	E,Q
			7-ELEVEN INC	108866	111 N CARROLL AVE	GASOLINE	9/15/1994	2	3	E,Q
			7-ELEVEN INC	109120	5406 HARRY HINES BLVD	GASOLINE	2/7/1995	2	2A	E,Q
			7-ELEVEN INC	110285	4539 TRAVIS ST	GASOLINE	1/15/1996	2	2A	E,Q
			7-ELEVEN INC	110369	2020 N SHILOH RD	GASOLINE	12/13/1995	2	2A	E,Q
			7-ELEVEN INC	110578	7037 LAKE JUNE	UNKNOWN	3/20/1996	2	2A	E,Q
			7-ELEVEN INC	110685	2223 S BECKLEY	UNKNOWN	3/28/1996	2	2A	E,Q
			7-ELEVEN INC	110712	3702 N GREENVILLE	UNKNOWN	3/22/1996	2	2A	E,Q
			7-ELEVEN INC	110719	5220 E MOCKINGBIRD LN	GASOLINE	3/25/1996	2	2A	E,Q
			7-ELEVEN INC	110721	211 S BECKLEY AVE	GASOLINE	3/25/1996	2	2A	E,Q
			7-ELEVEN INC	110722	1023 S HAMPTON BLVD	GASOLINE	3/25/1996	2	2A	E,Q
			7-ELEVEN INC	110783	3733 WEST NW HIGHWAY	GASOLINE	4/3/1996	2	2A	E,Q
			7-ELEVEN INC	110837	1803 N GALLOWAY	GASOLINE	4/8/1996	2	2A	E,Q
			7-ELEVEN INC	110838	1066 PIONEER PKWY, MESQUITE	GASOLINE	4/17/1996	2	2A	E,Q
			7-ELEVEN INC	110840	11437 SHILOH RD	GASOLINE	4/15/1996	2	5	E,Q
			7-ELEVEN INC	112300	2515 INWOOD	GASOLINE	5/6/1997	2	2A	E,Q
			7-ELEVEN INC	113201	102 N CEDAR RIDGE, DUNCANVILLE	GASOLINE	5/27/1998	1B	1A	E,Q
			7-ELEVEN INC	113259	6748 SHADYBROOK, DALLAS	GASOLINE	6/10/1998	1B	1A	E,Q
			7-ELVEN INC	106923	2720 N MACARTHUR	GASOLINE	7/7/1993	2	2A	E,Q
			A & S PROPERTIES	113585	801 W MAIN, GARLAND	GASOLINE	11/5/1998	1B	1A	E,Q
			A 1 FREEMAN MOVING & STORAGE	114487	2242 MANANA, DALLAS	GASOLINE	3/4/1999	2	2A	E,Q
			ABED AMMOURI	113769	12331 LAKE JUNE, BALCH SPRINGS	GASOLINE	12/9/1998	1B	1A	E,Q
			ABF FREIGHT SYSTEMS, INC.	101772	4444 IRVING BLVD	UNKNOWN	1/28/1992	2A	6	E,Q
			ADDISON AIRPORT	091471	4788 ROSCOE TURNER @ ADDISON MUNICIPAL AIRPORT	UNKNOWN	8/15/1987	2	2A	E,Q
			ADDISON AIRPORT OF TEXAS, INC.	092419	15407 ADDISON RD	JET FUEL	11/18/1988	2A	6	E,Q
			ADDISON AVIATION/CHERRY AIR	112934	15405 ADDISON RD, ADDISON	JET FUEL	1/30/1998	2	2A	E,Q
			AETNA LIFE INSURANCE COMPANY	096423	IH-635 (LBJ FRWY)	DIESEL	7/5/1990	2	2A	E,Q
			AGTX-ANG	097412	W JEFFERSON BLVD	DIESEL	12/4/1990	2A	1A	E,Q
			ALAMO RENT A CAR	111143	7650 ESTERS BLVD	UNKNOWN	6/4/1996	2	2A	E,Q
			ALYKA, INC	107684	11038 HARRY HINES BLVD	GASOLINE	1/18/1994	2	2A	E,Q
			ANLAND SB/6 L P	099607	STEMMONS FRWY (SW CORNER @ HILINE)	DIESEL	6/17/1991	2D	2A	E,Q
			ANTHONY ABRAHAM ENTERPRISES	091852	5200 W AIRPORT FWY	DIESEL	4/19/1988	2	2A	E,Q
			ARAMARK UNIFORM SERVICES	091487	1900 EMPIRE CENTRAL	GASOLINE	9/10/1987	2	5	E,Q
			ART SHIRLEY	092088	4400 N MAIN ST	GASOLINE	8/4/1988	2A	1A	E,Q
			ARTURO GOMEZ	105816	2420 VALWOOD PARKWAY	GASOLINE	12/22/1992	2	2A	E,Q
			ASLAN RAFIZADEH	096279	VALWOOD PKWY	GASOLINE	12/11/1989	2	2A	E,Q
			AT&T TELECABLE, INC.	106718	1776 GREENVILLE AVE	GASOLINE	4/13/1993	2	2A	E,Q
			AUSTIN INTERNATIONAL VENTURES	103603	1200 SINGLETON BLVD & OBENCHAIN	GASOLINE	1/9/1990	2	6	E,Q

TABLE 1
GROUNDWATER CONTAMINATION CASE DESCRIPTIONS BY COUNTY
TEXAS NATURAL RESOURCE CONSERVATION COMMISSION

COUNTY	DIVISION	NEW CASES	FILE NAME	FILE NUMBER	LOCATION	CONTAMINATION DESCRIPTION	DATE	ENFORCEMENT STATUS	DATA QUALITY	SECTION 5.236?
DALLAS	RMD/PST		AUSTIN PAVING BRIDGE & ROAD CO	097974	GOODNIGHT LN	CHEMICAL	2/4/1991	2 4	E,Q	
			AVENUE D CORP	096808	AVE D (@ 5TH ST)	GASOLINE	9/18/1990	2 2A	E,Q	
			AVIALL	095175	7515 LEMMON AVE	JET FUEL	3/19/1990	2 6	E,Q	
			AVIS RENT-A-CAR SYSTEM INC	113133	7020 CEDAR SPRINGS, DALLAS	GASOLINE	4/28/1998	2 2A	E,Q	
			AZARI AHMAD	106272	322 CADIZ	GASOLINE	2/2/1993	2A 4	E,Q	
			B & B PRODUCTS CO	101893	N BELTLINE RD	GASOLINE, DIESEL	1/30/1992	2 6	E,Q	
			B J K LTD	113751	1350 E BELTLINE RD, DALLAS	GASOLINE	12/2/1998	2 2A	E,Q	
			BANK OF AMERICA ENV SVC UNIT	113519	330 W IRVING BLVD, IRVING	OTHER	10/14/1998	1B 1A	E,Q	
			BASIC CAPITAL MANAGEMENT	113351	1925 VALLEY VIEW, FARMERS BRANCH	HYDR FLUID	7/21/1998	1B 1A	E,Q	
			BASN CORP	100593	LIVE OAK	GASOLINE	10/9/1991	2 2A	E,Q	
			BEVERS JOEII	100303	N HALL ST	UNKNOWN	9/6/1991	5B 2A	E,Q	
			BILLY D. COX	112211	10606 GOODNIGHT LANE	UNKNOWN	4/4/1997	2 2A	E,Q	
			BILLY HEWITT	114136	5505 MAPLE AVE, DALLAS	GASOLINE	1/7/1999	1B 1A	E,Q	
			BOLIN OIL CO INC	113647	201 HWY 78, WYLIE	GASOLINE	11/23/1998	1B 1A	E,Q	
			BORDEN INC	097460	S LAMAR ST	GASOLINE	11/8/1990	2 2A	E,Q	
			BORING & TUNNELING CO AMERICA	113348	3519 BANNING, DALLAS	GASOLINE, DIESEL	7/17/1998	1B 1A	E,Q	
			BOWIE-SIMS-PRANGE INC	113626	1440 HUTTON DR, CARROLLTON	GASOLINE, DIESEL	11/23/1998	2 6	E,Q	
			BRADFORD CO/VANTAGE CO.	112519	3060 IRVING BLVD	GASOLINE	7/22/1997	2 2A	E,Q	
			BRIGHT TRUCKING	112718	3020 IRVING BLVD, DALLAS	GASOLINE	10/15/1997	2 2A	E,Q	
			BROCKWAY STANDARDS	104774	3301 S LAMAR	DIESEL	9/9/1992	2A 6	E,Q	
			BUDDY BEENE	092510	9405 WEBB CHAPEL RD	GASOLINE	12/19/1988	2 2A	E,Q	
			C F H - E N V P LTD	113506	7101 HARRY HINES BLVD, DALLAS	GASOLINE	10/12/1998	2 2A	E,Q	
			C R STEELE	113055	3800 HATCHER ST, DALLAS	GASOLINE	3/24/1998	1B 1A	E,Q	
			CABAJ WILLIAM S	092111	1605 N HAMPTON RD	UNKNOWN	8/18/1988	2A 2A	E,Q	
			CAR WASH SYSTEMS INC	097016	SKILLMAN ST	GASOLINE	8/29/1990	2A 1A	E,Q	
			CAROLINA ST PROP/ALLIED VISTA	113968	2722 ALAMO, DALLAS	GASOLINE, WASTE OIL	1/6/1999	2 6	E,Q	
			CARUTH BUILDING CENTER	099936	GREENVILLE AVE	DIESEL	8/15/1991	2 5	E,Q	
			CENTER AMERICA PROPERTY TRUST	114129	2204 LEWELLEN, DALLAS	GASOLINE	1/6/1999	2A 1A	E,Q	
			CENTRECORP MANAGEMENT SERVICES	098096	N STORY RD. @ GRAWYLER BLVD	CHEMICAL	11/2/1990	2 6	E,Q	
			CHARLIE SUBLETT	112993	900 E GRAUWYLER, IRVING	GASOLINE, DIESEL, WASTE OIL	3/5/1998	2 2A	E,Q	
			CHASE TEXAS COMMERCE BANK	112936	149 E IRVING BLVD, IRVING	GASOLINE	1/30/1998	2 2A	E,Q	
			CHEVRON PRODUCTS COMPANY	091088	4023 CEDAR SPRINGS RD (@ KNIGHT STREET)	GASOLINE	6/13/1986	2A 6	E,Q	
			CHEVRON PRODUCTS COMPANY	091205	10002 MARSH LN & WALNUT HILL	GASOLINE	1/14/1987	2 5	E,Q	
			CHEVRON PRODUCTS COMPANY	091289	401 W AIRPORT FWY @ NEWTON CIRCLE	GASOLINE	4/28/1987	2A 6	E,Q	
			CHEVRON PRODUCTS COMPANY	091554	1712 SCYENE ROAD @ MILITARY	GASOLINE	12/4/1987	2 4	E,Q	
			CHEVRON PRODUCTS COMPANY	091644	3001 KNOX ST AT N CENTRAL FWY	GASOLINE	12/29/1987	2 2A	E,Q	
			CHEVRON PRODUCTS COMPANY	091775	525 W MAIN ST @ SW 6TH STREET	GASOLINE	4/2/1988	2 2A	E,Q	
			CHEVRON PRODUCTS COMPANY	091838	225 W ILLINOIS @ TOLUCA	GASOLINE	4/28/1988	2 4	E,Q	
			CHEVRON PRODUCTS COMPANY	091897	8235 S HAMPTON RD @ 120	UNKNOWN	5/23/1988	2 4	E,Q	
			CHEVRON PRODUCTS COMPANY	092158	1619 MARTIN LUTHER KING BLVD @ ERVAY	GASOLINE	9/20/1988	2A 6	E,Q	
			CHEVRON PRODUCTS COMPANY	092292	738 W CENTERVILLE RD	GASOLINE	9/1/1988	2 5	E,Q	
			CHEVRON PRODUCTS COMPANY	092442	300 W ARAPAHO RD @ CENTRAL FWY (US 75)	GASOLINE	2/25/1988	2 2A	E,Q	
			CHEVRON PRODUCTS COMPANY	092839	18049 IH-8049	UNKNOWN	4/17/1989	2A 6	E,Q	
			CHEVRON PRODUCTS COMPANY	092955	1300 N ZANG BLVD @ COLORADO	GASOLINE	4/11/1989	2 2A	E,Q	
			CHEVRON PRODUCTS COMPANY	093737	7470 GREENVILLE @ WALNUT HILL	GASOLINE	9/11/1989	2 4	E,Q	
			CHEVRON PRODUCTS COMPANY	095394	15099 MIDWAY @ BELTLINE	GASOLINE	3/20/1990	2 2A	E,Q	
			CHEVRON PRODUCTS COMPANY	095544	R L THORNTON FRWY (IH 35) @ CAMP WISDOM	GASOLINE	4/12/1990	2 2A	E,Q	
			CHEVRON PRODUCTS COMPANY	097021	KINGSLEY RD @ AUDELIA ROAD	GASOLINE	10/19/1990	2 6	E,Q	

TABLE 1
GROUNDWATER CONTAMINATION CASE DESCRIPTIONS BY COUNTY
TEXAS NATURAL RESOURCE CONSERVATION COMMISSION

COUNTY	DIVISION	NEW CASES	FILE NAME	FILE NUMBER	LOCATION	CONTAMINATION DESCRIPTION	DATE	ENFORCEMENT STATUS	DATA QUALITY	SECTION 5.2367
DALLAS	RMD/PST									
			CHEVRON PRODUCTS COMPANY	097179	S BECKLEY AVE (@ E 12TH ST)	GASOLINE	10/25/1990	2 6	E,Q	
			CHEVRON PRODUCTS COMPANY	097309	10800 FERGUSON ROAD @ MAYLEE	GASOLINE	11/20/1990	2A 6	E,Q	
			CHEVRON PRODUCTS COMPANY	097419	MARTIN LUTHER KING JR BLVD (@ S OAKLAND)	GASOLINE	12/3/1990	2 6	E,Q	
			CHEVRON PRODUCTS COMPANY	097465	CORINTH @ INDUSTRIAL	GASOLINE, DIESEL	12/5/1990	2 2A	E,Q	
			CHEVRON PRODUCTS COMPANY	098751	CLARK RD (@ WHEATLAND)	GASOLINE	4/25/1991	2A 6	E,Q	
			CHEVRON PRODUCTS COMPANY	099148	FERGUSON	GASOLINE	5/24/1991	2A 1A	E,Q	
			CHEVRON PRODUCTS COMPANY	100251	CAMPBELL @ DALLAS PKWY (CENTRAL)	GASOLINE	9/9/1991	2 2A	E,Q	
			CHEVRON PRODUCTS COMPANY	102539	14051 HARRY HINES @ IH30(VÁLWOOD)	DIESEL	4/3/1992	2A 6	E,Q	
			CHEVRON PRODUCTS COMPANY	103583	934 E IRVING BLVD @ NURSERY	GASOLINE	6/19/1992	2 2A	E,Q	
			CHEVRON PRODUCTS COMPANY	103868	14535 COIT RD @ BELTLINE	GASOLINE, DIESEL	6/11/1992	2 6	E,Q	
			CHEVRON PRODUCTS COMPANY	104092	2315 S BUCKNER (LOOP 12) & CORDELL	GASOLINE	7/27/1992	2 6	E,Q	
			CHEVRON PRODUCTS COMPANY	104467	2869 LEDBETTER (LOOP 12) & BONNIEVIEW	GASOLINE	8/25/1992	2 2A	E,Q	
			CHEVRON PRODUCTS COMPANY	104471	717 E JEFFERSON & 8TH	GASOLINE	8/25/1992	2A 6	E,Q	
			CHEVRON PRODUCTS COMPANY	105358	7651 CAMPBELL RD @ COIT	GASOLINE	11/23/1992	2 2A	E,Q	
			CHEVRON PRODUCTS COMPANY	106077	1607 REGAL ROW @ STEMMONS(I-35E)	GASOLINE	9/8/1992	2 2A	E,Q	
			CHEVRON PRODUCTS COMPANY	106543	1320 W MILLER	GASOLINE	4/28/1993	2 2A	E,Q	
			CHEVRON PRODUCTS COMPANY	106723	12516 NORTHWEST HWY (LOOP 12)	GASOLINE	4/21/1993	2A 6	E,Q	
			CHEVRON PRODUCTS COMPANY	107091	8210 S LANCASTER	GASOLINE	5/4/1993	2 2A	E,Q	
			CHEVRON PRODUCTS COMPANY	107111	501 W BELT LINE RD	GASOLINE, DIESEL	12/7/1992	2 2A	E,Q	
			CHEVRON PRODUCTS COMPANY	109097	9446 GARLAND AVE	GASOLINE, OTHER	1/6/1995	2 2A	E,Q	
			CHEVRON PRODUCTS COMPANY	109362	2434 BELTLINE AT SHILOH	GASOLINE	2/1/1995	2 6	E,Q	
			CHEVRON PRODUCTS COMPANY	109723	301 W MARSHALL	GASOLINE	6/16/1995	2A 6	E,Q	
			CHEVRON PRODUCTS COMPANY	110200	1016 W AIRPORT FWY	GASOLINE	12/18/1995	2 2A	E,Q	
			CHEVRON PRODUCTS COMPANY	110493	101 E BELTLINE	GASOLINE	2/27/1996	2 2A	E,Q	
			CHEVRON PRODUCTS COMPANY	110500	3915 GREAT SOUTHWEST PKWY	UNKNOWN	3/8/1996	2A 6	E,Q	
			CHEVRON PRODUCTS COMPANY	110519	1400 E BELTLINE	GASOLINE	1/4/1996	2A 6	E,Q	
			CHEVRON PRODUCTS COMPANY	110527	501 S LOOP 12	GASOLINE	1/23/1996	2 6	E,Q	
			CHEVRON PRODUCTS COMPANY	110535	1520 N LOOP 12	GASOLINE	2/15/1996	2 2A	E,Q	
			CHEVRON PRODUCTS COMPANY	110570	901 W PIONEER PKWY	GASOLINE	1/15/1996	2 2A	E,Q	
			CHEVRON PRODUCTS COMPANY	110655	11801 WEBB CHAPEL	UNKNOWN	3/28/1996	2 2A	E,Q	
			CHEVRON USA INC	104816	1320 W Miller Rd, Garland	GASOLINE	10/22/1992	2 2A	E,Q	
			CHEVRON USA PRODUCTS CO	105907	501 W Beltline, Richardson	UNKNOWN	2/1/1993	2A 1A	E,Q	
			CHRYSLER CORP	113454	12000 E NW HWY, DALLAS	GASOLINE	9/21/1998	2A 6	E,Q	
			CIRCUIT CITY STORES INC	097180	N COCKRELL HILL RD (@ IH20), DUNCANVILLE	GASOLINE, DIESEL	11/9/1990	2 6	E,Q	
			CITY OF ADDISON	113048	3950 BELTWAY RD, ADDISON	DIESEL	3/20/1998	2 2A	E,Q	
			CITY OF CARROLLTON	110003	1650 W FRANKFORD	GASOLINE, DIESEL	10/30/1995	2 2A	E,Q	
			CITY OF CARROLLTON	111421	1805 HUTTON DR	UNKNOWN	7/31/1996	1B 1A	E,Q	
			CITY OF CARROLLTON	113468	2155 SANDY LAKE RD, CARROLLTON	GASOLINE	9/23/1998	1B 1A	E,Q	
			CITY OF CARROLLTON	113489	2025 JACKSON RD, CARROLLTON	GASOLINE	9/29/1998	1B 1A	E,Q	
			CITY OF CARROLLTON	114065	2144 ROSEMEADE, CARROLLTON	GASOLINE, DIESEL	1/6/1999	2 2A	E,Q	
			CITY OF DALLAS	091507	5000 DOLPHIN (FIRE TRAINING ACADEMY) RD	GASOLINE	10/6/1987	2 2A	E,Q	
			CITY OF DALLAS	094653	2761 MUNICIPAL	DIESEL, GASOLINE, WASTE OIL	12/27/1989	2 2A	E,Q	
			CITY OF DALLAS	101917	8935 ADLORE	OTHER	1/28/1992	2A 1A	E,Q	
			CITY OF DALLAS	102184	2630 SHORECREST	GASOLINE, DIESEL	3/9/1992	2 2A	E,Q	
			CITY OF DALLAS	102581	8401 DOUGLAS	DIESEL	2/27/1992	2 2A	E,Q	
			CITY OF DALLAS	103878	2426 HATCHER	GASOLINE, DIESEL	6/19/1992	2A 1A	E,Q	
			CITY OF DALLAS	103982	INWOOD RD BETWEEN REDFIELD & MAPLE	UNKNOWN	7/24/1992	2A 1A	E,Q	
			CITY OF DALLAS	105903	100 S AKARD ST (CORNER MAIN & AKARD)	UNKNOWN	12/17/1992	2 6	E,Q	

TABLE 1
GROUNDWATER CONTAMINATION CASE DESCRIPTIONS BY COUNTY
TEXAS NATURAL RESOURCE CONSERVATION COMMISSION

COUNTY	DIVISION	NEW CASES	FILE NAME	FILE NUMBER	LOCATION	CONTAMINATION DESCRIPTION	DATE	ENFORCEMENT STATUS	DATA QUALITY	SECTION 5.236?
DALLAS	RMD/PST									
			CITY OF DALLAS	110872	2734 BROOKFIELD AVE	UNKNOWN	2/21/1996	2 2A	E,Q	
			CITY OF DALLAS	112875	4830 E LAWTHER DR, DALLAS	GASOLINE	1/7/1998	1B 1A	E,Q	
			CITY OF DALLAS	113001	5920 ROYAL LN, DALLAS	GASOLINE, DIESEL	3/5/1998	1B 1A	E,Q	
			CITY OF DALLAS	113041	7520 WHEATLAND, DALLAS	GASOLINE, DIESEL	3/17/1998	2A 1A	E,Q	
			CITY OF DALLAS	113052	4301 PENNSYLVANIA, DALLAS	GASOLINE, DIESEL	3/23/1998	1B 1A	E,Q	
		*	CITY OF DALLAS PUBLIC WORKS	102634	2102 YOUNG STREET, DALLAS	GASOLINE, WASTE OIL, HYDR FLUID	4/30/1992	2 5	E,Q	
		*	CITY OF DALLAS RISK MANAGEMENT	107487	3111 DAWSON STREET	GASOLINE	11/17/1993	2A 1A	E,Q	
		*	CITY OF FARMERS BRANCH	100260	VALLEY VIEW LN	GASOLINE, DIESEL	9/9/1991	5B 2A	E,Q	
		*	CITY OF IRVING	114555	650 E LAS COLINAS, IRVING	DIESEL	4/21/1999	2 6	E,Q	
		*	CITY OF RICHARDSON	114083	1260 COLUMBIA DR, RICHARDSON	GASOLINE	1/7/1999	2 2A	E,Q	
			CITY OF SEAGOVILLE	106835	100 NORTH WATSON, SEAGOVILLE	GASOLINE, DIESEL	7/28/1993	2 2A	E,Q	
			COCA COLA ENTERPRISES INC	091525	6011 LEMMON AVE (NEAR AIRPORT)	DIESEL	11/9/1987	2 6	E,Q	
			COLEMAN RED	100175	HARRY HINES BLVD	GASOLINE	9/17/1991	2 2A	E,Q	
			COM TRANS INVESTMENT PROP LLC	112956	4211 IRVING BLVD, DALLAS	GASOLINE	2/5/1998	2 2A	E,Q	
			CONOCO INC	096697	E LOOP 12 (NORTHWEST HWY)	GASOLINE	9/10/1990	2 2A	E,Q	
			CONOCO INC	104012	1725 E MAIN	GASOLINE	7/30/1992	2 2A	E,Q	
			CONOCO INC	108053	8505 LAKE JUNE RD, DALLAS	GASOLINE	5/26/1994	2 2A	E,Q	
			CONOCO INC	113417	2020 N BELTLINE, MESQUITE	GASOLINE, DIESEL	9/2/1998	2 6	E,Q	
			CONSOLIDATED FREIGHTWAYS	091530	3925 SINGLETON	UNKNOWN	11/17/1987	2 4	E,Q	
			CORNELIUS & ASSOCIATES	112115	2034 W MAIN	GASOLINE, DIESEL	1/15/1997	2 5	E,Q	
			CULLUM COMPANIES INC	091679	2600 MCCREE RD	GASOLINE	2/1/1988	2 2A	E,Q	
		*	CUMMINS SOUTHERN PLAINS INC	102700	2615 BIG TOWN BOULEVARD, MESQUITE	WASTE OIL	5/14/1992	2 5	E,Q	
			CURTS OIL CO	106260	506 N 1ST ST	GASOLINE	3/2/1993	2 2A	E,Q	
		*	D MC LEASING INC	114595	1503 N ZANG BLVD, DALLAS	GASOLINE	5/19/1999	1B 1A	E,Q	
			DALLAS AREA RAPID TRANSIT	093873	4127 ELM ST	DIESEL	10/28/1989	2 3	E,Q	
			DALLAS AREA RAPID TRANSIT	100122	ELM ST	WASTE OIL	8/15/1991	2 6	E,Q	
			DALLAS AREA RAPID TRANSIT	106366	13315 ELDER	GASOLINE	11/12/1992	2A 1A	E,Q	
			DALLAS AREA RAPID TRANSIT	106761	2424 WEBB CHAPEL EXTENSION	DIESEL	12/4/1991	2 6	E,Q	
		*	DALLAS AREA RAPID TRANSIT	108257	1200 E JEFFERSON, DALLAS	DIESEL	12/9/1994	2 2A	E,Q	
		*	DALLAS AREA RAPID TRANSIT	108595	2411 BRYAN ST	WASTE OIL, HYDR FLUID	9/8/1994	2 2A	E,Q	
			DALLAS CNTY UTILITY & REC. DST	092069	6000 N O'CONNOR BLVD	GASOLINE	7/6/1988	2 4	E,Q	
		*	DALLAS CO COMMUNITY COLLEGE	093301	700 ELM & AUSTIN, DALLAS	UNKNOWN	7/25/1989	2A 1A	E,Q	
			DALLAS COUNTY	092263	4403 W ILLINOIS AVE	GASOLINE, DIESEL, WASTE OIL	10/27/1988	2 2A	E,Q	
			DALLAS COUNTY	095396	JOE FIELD DR	GASOLINE	4/4/1990	2 6	E,Q	
		*	DALLAS COUNTY SCHOOLS	104505	2908 EAST 11TH STREET	GASOLINE	9/2/1992	2 2A	E,Q	
		*	DALLAS DIOCESAN CEMETARIES	114453	3235 LOMBARDY LN, DALLAS		2/12/1999	2 2A	E,Q	
		*	DAVID FRANKLIN	114452	4718 ALMOND, DALLAS		2/12/1999	2A 1A	E,Q	
			DEALY LTD INC	113336	2006 N BECKLEY, DALLAS	GASOLINE	7/15/1998	1B 1A	E,Q	
			DEARING DAVID	101691	418 CORINTH	GASOLINE	1/31/1992	2 2A	E,Q	
			DEE & DEE OIL CO	092773	3525 W LEDBETTER DR (LOOP 12)	GASOLINE	3/28/1989	2A 2A	E,Q	
			DEE & DEE OIL CO	112325	1702 SE 8TH ST	GASOLINE	5/9/1997	2 2A	E,Q	
			DEE & DEE OIL CO	112369	726 N MAIN, DUNCANVILLE	GASOLINE	6/11/1997	2 2A	E,Q	
		*	DEE BROWN INC	114443	4101 S SHILOH RD, GARLAND	GASOLINE, DIESEL	2/1/1999	2A 1A	E,Q	
		*	DELTA BRANDS INC	111800	2204 CENTURY CENTER BLVD	GASOLINE, DIESEL	10/11/1996	2 2A	E,Q	
			DFW INTERNATIONAL AIRPORT BD	091770	DFW AIRPORT	UNKNOWN	3/11/1988	2 2A	E,Q	
			DIAMOND SHAMROCK	112396	4421 MAPLE AVE	GASOLINE	6/15/1997	2 6	E,Q	
			DIAMOND SHAMROCK	113111	7325 FERGUSON RD, DALLAS	GASOLINE	4/15/1998	2 2A	E,Q	

TABLE 1
GROUNDWATER CONTAMINATION CASE DESCRIPTIONS BY COUNTY
TEXAS NATURAL RESOURCE CONSERVATION COMMISSION

COUNTY	DIVISION	NEW CASES	FILE NAME	FILE NUMBER	LOCATION	CONTAMINATION DESCRIPTION	DATE	ENFORCEMENT STATUS	DATA QUALITY	SECTION 5.236?
DALLAS	RMD/PST									
			DIAMOND SHAMROCK	113472	2495 W HWY 303, GRAND PRAIRIE	GASOLINE	9/25/1998	1B 1A	E,Q	
			DIAMOND SHAMROCK	113547	1430 N GALLOWAY, MESQUITE	GASOLINE	10/21/1998	1B 1A	E,Q	
			DIAMOND SHAMROCK REF & MKTG	111851	4402 W JEFFERSON	GASOLINE	11/1/1996	2 6	E,Q	
			DIAMOND SHAMROCK REF & MKTG CO	091208	500 S HAMPTON RD	GASOLINE	1/20/1987	2 6	E,Q	
			DIAMOND SHAMROCK REF & MKTG CO	091371	1300 BELT LINE RD	GASOLINE	7/6/1987	2 3	E,Q	
			DIAMOND SHAMROCK REF & MKTG CO	091607	1415 W KINGSLEY RD	GASOLINE	10/18/1984	5B 6	E,Q	
			DIAMOND SHAMROCK REF & MKTG CO	092938	6520 LAKE JUNE RD	GASOLINE	3/28/1989	2 2A	E,Q	
			DIAMOND SHAMROCK REF & MKTG CO	093126	1501 N HAMPTON RD (@ WINTERGREEN)	GASOLINE	5/26/1989	2 6	E,Q	
			DIAMOND SHAMROCK REF & MKTG CO	094665	1005 ZANG BLVD	GASOLINE	11/8/1989	2 6	E,Q	
			DIAMOND SHAMROCK REF & MKTG CO	096073	9607 BRUTON RD	GASOLINE	6/29/1990	2 6	E,Q	
			DIAMOND SHAMROCK REF & MKTG CO	096078	2655 ROYAL LN	GASOLINE	6/26/1990	2 2A	E,Q	
			DIAMOND SHAMROCK REF & MKTG CO	097046	GREAT SOUTHWEST PRKY	GASOLINE	9/27/1990	2 6	E,Q	
			DIAMOND SHAMROCK REF & MKTG CO	097115	BELT LINE RD (@ BARNES BRIDGE RD)	GASOLINE	10/26/1990	2A 6	E,Q	
			DIAMOND SHAMROCK REF & MKTG CO	103617	3305 E GRAND AVE @ 4TH & CULLUM	GASOLINE	5/21/1992	2 2A	E,Q	
			DIAMOND SHAMROCK REF & MKTG CO	104025	631 W PLEASANT RUN	GASOLINE	7/31/1992	2A 6	E,Q	
			DIAMOND SHAMROCK REF & MKTG CO	106722	820 N FITZHUGH	GASOLINE	10/28/1992	2 2A	E,Q	
			DIAMOND SHAMROCK REF & MKTG CO	109086	2403 N FITZHUGH	GASOLINE	1/25/1995	2 2A	E,Q	
			DIAMOND SHAMROCK REF & MKTG CO	109088	3206 BRUTON RD	GASOLINE	1/25/1995	2 2A	E,Q	
			DIAMOND SHAMROCK REF & MKTG CO	109161	406 W CAMP WISDON RD	GASOLINE	1/17/1995	2 6	E,Q	
			DIAMOND SHAMROCK REF & MKTG CO	109706	3341 TOWN EAST BLVD	GASOLINE	7/17/1995	2 2A	E,Q	
			DIAMOND SHAMROCK REF & MKTG CO	111339	1915 S STORY RD	GASOLINE	7/2/1996	2 6	E,Q	
			DICK HAMILTON	113464	4847 SCYENE, DALLAS	GASOLINE	9/23/1998	2 2A	E,Q	
			DIXIE FAMILY LIMITED #3	113014	1639 MARKET CENTER BLVD, DALLAS	GASOLINE	3/10/1998	2 2A	E,Q	
			DOBBS INTERNATIONAL SERV INC	101518	S 22ND AVE	GASOLINE	11/15/1991	2 2A	E,Q	
			DOLLAR MART WHOLESALE	104686	1433 S BELTLINE	GASOLINE	9/12/1992	2 2A	E,Q	
			DON DELO	091303	237 CENTERVILLE RD	UNKNOWN	5/14/1987	2 2A	E,Q	
			DR PEPPER BOTTLING CO OF TEXAS	107632	2304 CENTURY CENTER BLVD	DIESEL	6/30/1993	2 2A	E,Q	
			DRESSER INDUSTRIES INC	092054	1501 AKARD ST	GASOLINE	6/30/1988	2 5	E,Q	
			DRIVER PIPELINE CO	108714	2019 RUDER, DALLAS	GASOLINE	11/1/1994	2 2A	E,Q	
			EAGLE CREST FOODS INC	101991	1925 VALLEY VIEW LN	GASOLINE	9/30/1991	2 6	E,Q	
			EASTERN HILLS COUNTRY CLUB	113122	3000 S COUNTRY CLUB DR, GARLAND	GASOLINE	4/28/1998	1B 1A	E,Q	
			EBRAHIM, SAMI N	092988	10433 GARLAND RD	GASOLINE	4/18/1989	2 5	E,Q	
			EDDIE HAGAR LTD	109495	6100 CEDAR SPRINGS	WASTE OIL	5/17/1995	2A 1A	E,Q	
			EGS PARTNERS	109619	427 N TOWNEAST BLVD, MESQUITE	GASOLINE	7/7/1995	2A 6	E,Q	
			ELIZABETH DAVIDSON	110135	3229 MOCKINGBIRD LN, DALLAS	WASTE OIL	1/16/1996	2 5	E,Q	
			ELIZABETH DAVIDSON	111129	3229 W MOCKINGBIRD	UNKNOWN	6/4/1996	2 2A	E,Q	
			EMPIRE IRON AND METAL	092947	1905 AKRON ST	GASOLINE	4/8/1989	2 2A	E,Q	
			EPLEY B J	102140	2102 SINGLETON BOULEVARD	GASOLINE	2/20/1992	2 2A	E,Q	
			EQUILON ENTERPRISES LLC	094216	1101 W AIRPORT FWY AT MACARTHUR	GASOLINE	10/2/1989	2 4	E,Q	
			EVA KIRBY	110520	7628 LAKE JUNE	UNKNOWN	3/8/1996	2 2A	E,Q	
			EXXON COMPANY USA	091674	3040 W MOCKINGBIRD LN	GASOLINE	11/1/1987	2A 6	E,Q	
			EXXON COMPANY USA	106496	3636 FOREST LANE @ MARSH	GASOLINE	4/13/1993	2 6	E,Q	
			EXXON COMPANY USA	106681	8602 Garland Rd, Dallas	GASOLINE	6/17/1993	2 2A	E,Q	
			EXXON COMPANY USA	109210	403 W IRVING BLVD	GASOLINE	2/28/1995	2 6	E,Q	
			EXXON COMPANY USA	109648	7650 CAMPBELL	GASOLINE	11/2/1994	2 6	E,Q	
			EXXON COMPANY USA	110988	4490 W ILLINOIS	GASOLINE	5/6/1996	2 6	E,Q	
			EXXON MOBIL CORPORATION	091367	12600 LAKE JUNE RD	GASOLINE	6/30/1987	2 4	E,Q	
			EXXON MOBIL CORPORATION	091571	7035 SNIDER PLAZA/LOVE	GASOLINE	12/14/1987	2 4	E,Q	

TABLE 1
GROUNDWATER CONTAMINATION CASE DESCRIPTIONS BY COUNTY
TEXAS NATURAL RESOURCE CONSERVATION COMMISSION

COUNTY	DIVISION	NEW CASES	FILE NAME	FILE NUMBER	LOCATION	CONTAMINATION DESCRIPTION	DATE	ENFORCEMENT STATUS	DATA QUALITY	SECTION 5.236?
DALLAS	RMD/PST									
			EXXON MOBIL CORPORATION	091936	3202 S LANCASTER RD	GASOLINE	5/19/1988	2 2A	E,Q	
			EXXON MOBIL CORPORATION	093712	12330 GREENVILLE AVE	GASOLINE	8/31/1989	2 4	E,Q	
			EXXON MOBIL CORPORATION	095029	IH-45 (@ BELTLINE RD) (S HWY 75)	GASOLINE	2/20/1990	2A 1A	E,Q	
			EXXON MOBIL CORPORATION	095629	IRVING - 1901 E HWY 356	GASOLINE	4/27/1990	2 4	E,Q	
			EXXON MOBIL CORPORATION	100192	W CARPENTER FWY	GASOLINE	8/31/1991	2 2A	E,Q	
			EXXON MOBIL CORPORATION	102003	8002 FERGUSON (SE CORNER @ LAKE HIGHLANDS RD)	UNKNOWN	7/22/1991	2 2A	E,Q	
			EXXON MOBIL CORPORATION	105368	3203 S HAMPTON RD	GASOLINE	7/28/1992	2 2A	E,Q	
			EXXON MOBIL CORPORATION	106869	802 W HWY 303 & S.E. 8TH	GASOLINE	2/12/1993	2 2A	E,Q	
			EXXON MOBIL CORPORATION	108678	9115 SCYENE RD	GASOLINE	1/27/1994	2 2A	E,Q	
			EXXON MOBIL CORPORATION	110730	9049 FOREST LN	GASOLINE	3/25/1996	2 2A	E,Q	
			EXXON MOBIL CORPORATION	110804	2052 FORT WORTH AVE	UNKNOWN	4/18/1996	1B 1A	E,Q	
			EXXON MOBIL CORPORATION	110810	11709 SEAGOVILLE RD	GASOLINE	4/11/1996	2 2A	E,Q	
			EXXON MOBIL CORPORATION	110812	3501 SIMPSON STUART RD	UNKNOWN	4/16/1996	2 2A	E,Q	
			EXXON MOBIL CORPORATION	110814	13033	GASOLINE	3/29/1996	2 2A	E,Q	
			EXXON MOBIL CORPORATION	110829	501 N GALLOWAY DR	WASTE OIL	9/16/1996	2 5	E,Q	
			EXXON MOBIL CORPORATION	110850	104 S I-45 @ DOWDY FERRY RD	GASOLINE	4/15/1996	2 2A	E,Q	
			EXXON MOBIL CORPORATION	110907	3082 FOREST LN	GASOLINE	4/18/1996	2 2A	E,Q	
			EXXON MOBIL CORPORATION	112317	3306 IRVING BLVD	UNKNOWN	5/15/1997	2 2A	E,Q	
			EXXON MOBIL CORPORATION	112331	498 W IH 30	UNKNOWN	5/27/1997	1B 1A	E,Q	
			EXXON MOBIL CORPORATION	114560	2502 S CARRIER PKWY, GRAND PRAIRIE		4/29/1999	2 2A	E,Q	
			EXXON MOBIL CORPORATION	114659	10650 AUDELIA, DALLAS	GASOLINE, WASTE OIL	7/6/1999	1B 1A	E,Q	
			FIESTA MART INC	094762	9751 WEBBS CHAPEL RD	GASOLINE	1/8/1990	2A 2A	E,Q	
			FINA OIL & CHEMICAL CO	114027	6666 SKILLMAN, DALLAS	GASOLINE	1/6/1999	2A 6	E,Q	
			FINA OIL & CHEMICAL CO	114030	555 W ARAPAHO, RICHARDSON	GASOLINE, DIESEL	1/6/1999	1B 1A	E,Q	
			FINA OIL & CHEMICAL CO	091538	1525 INWOOD RD	GASOLINE	11/1/1987	2 2A	E,Q	
			FINA OIL & CHEMICAL CO	091604	1901 N STAR RD	GASOLINE	11/18/1984	2 2A	E,Q	
			FINA OIL & CHEMICAL CO	095339	S LANCASTER	GASOLINE	8/17/1989	2A 6	E,Q	
			FINA OIL & CHEMICAL CO	111909	3405 S BROADWAY BLVD	GASOLINE, DIESEL	11/15/1996	2 2A	E,Q	
			FINA OIL & CHEMICAL CO	113755	2745 W NORTHWEST FWY, DALLAS	GASOLINE	12/8/1998	1B 1A	E,Q	
			FINA OIL & CHEMICAL CO	114028	18008 PRESTON RD, DALLAS	GASOLINE	1/6/1999	1B 1A	E,Q	
			FINA OIL & CHEMICAL CO	114029	2702 VALWOOD PARKWAY, FARMERS BRANCH	GASOLINE	1/6/1999	1B 1A	E,Q	
			FINA OIL & CHEMICAL CO	114600	401 SE 8TH, GRAND PRAIRIE		5/28/1999	1B 1A	E,Q	
			FINA OIL AND CHEMICAL CO	113876	918 NE 8TH, GRAND PRAIRIE	GASOLINE, DIESEL	1/4/1999	2A 1A	E,Q	
			FISCA OIL CO INC	107037	301 S CENTRAL EXWY	GASOLINE	3/18/1993	2 5	E,Q	
			FLEMING COMPANIES INC	109587	2600 MCCREE, GARLAND	GASOLINE, DIESEL	7/7/1995	2 2A	E,Q	
			FLINT INK CORP	094610	3120 HALIFAX ST	CHEMICAL	10/10/1989	2D 2A	E,Q	
			FOREST PROPERTIES LP	113610	2200 W MOCKINGBIRD, DALLAS	GASOLINE	11/5/1998	1B 1A	E,Q	
			FRANCES COTTEN	113914	1908 N IH 35 E, CARROLLTON	GASOLINE, DIESEL	1/5/1999	1B 1A	E,Q	
			FRAZIER MCCARTY	114077	121 MAIN ST, GARLAND	GASOLINE	1/7/1999	2 2A	E,Q	
			G B SELF SERVE INC	110229	8320 SCYENE RD	GASOLINE	4/28/1995	2 2A	E,Q	
			G B SELF SERVE INC	112237	1501 PEACHTREE RD	GASOLINE	4/2/1997	1B 1A	E,Q	
			G MCMURREY EST C/O S. WEMPLE	110795	2701 GASTON AVE	GASOLINE, DIESEL	4/11/1996	2 6	E,Q	
			GANTGES DON	102760	2005 S GREAT SOUTHWEST PKWY	DIESEL	3/10/1992	2A 1A	E,Q	
			GARNET CORP	109920	4242 IRVING BLVD	DIESEL	9/5/1995	2A 1A	E,Q	
			GENICO DISTRIBUTORS	111134	7047 BRUTON RD	UNKNOWN	6/12/1996	2 2A	E,Q	
			GEORGE & NICHOLAS DIXIE	112189	1601 MARKET CENTER BLVD	UNKNOWN	3/18/1997	1B 1A	E,Q	
			GEORGE DUNN & JERALD MCHARGUE	113548	1934 E IRVING, IRVING	GASOLINE	10/21/1998	2 2A	E,Q	

TABLE 1
GROUNDWATER CONTAMINATION CASE DESCRIPTIONS BY COUNTY
TEXAS NATURAL RESOURCE CONSERVATION COMMISSION

COUNTY	DIVISION	NEW CASES	FILE NAME	FILE NUMBER	LOCATION	CONTAMINATION DESCRIPTION	DATE	ENFORCEMENT STATUS	DATA QUALITY	SECTION 5.236?
DALLAS	RMD/PST									
			GERALD WHITLOCK OIL CORP.	112571	215 W COMMERCE	UNKNOWN	8/29/1997	1B 1A	E,Q	
			GHULAM & REBECCA MANDLI	112103	3706 W NORTHWEST HWY, DALLAS	GASOLINE	2/4/1997	2 2A	E,Q	
			GIFFORD-HILL CONCRETE PRODUCTS	113920	1000 MACARTHUR BLVD, GRAND PRAIRIE	DIESEL, GASOLINE	1/5/1999	1B 1A	E,Q	
			GLITSCH INC	112389	4900 SINGLETON	GASOLINE	6/11/1997	2 2A	E,Q	
			GOOD LUCK OIL CO	112617	4515 W MOCKINGBIRD	GASOLINE	9/11/1997	2 2A	E,Q	
			GOOD LUCK OIL CO	112618	4217 2ND ST, DALLAS	GASOLINE	9/15/1997	1B 1A	E,Q	
			GOOD LUCK OIL CO	112619	1718 S EWING	GASOLINE	9/11/1997	1B 1A	E,Q	
			GOOD LUCK OIL CO	113012	353 SINGLETON, DALLAS	GASOLINE	3/10/1998	2 2A	E,Q	
			GP LIMITED	103143	2302 S CARRIER PKWY	GASOLINE	3/25/1992	2 2A	E,Q	
			GRAF CURTIS	105770	9400 HWY 66	GASOLINE	8/6/1992	2A 1A	E,Q	
			GRAND DALLAS WAREHOUSE(OAKTREE	113004	5200 E GARLAND AVE (FORMERLY CITY WAREHOUSE), DALLAS	GASOLINE	3/9/1998	1B 1A	E,Q	
			GREYHOUND LINES INC	092651	1100 S LAMAR ST	DIESEL	1/27/1989	2 2A	E,Q	
			GUARANTY FEDERAL BANK	098403	S LAMAR	GASOLINE	3/28/1991	2 6	E,Q	
			HAILE GEREZGIHER	114088	4131 HATCHER ST, DALLAS	GASOLINE	1/7/1999	2 2A	E,Q	
			HAMID NIKAH	113294	913 W 6TH ST, IRVING	GASOLINE	6/26/1998	2 2A	E,Q	
			HARGROVE ELECTRIC COMPANY	114546	1522 MARKET CENTER BLVD, DALLAS	GASOLINE	4/14/1999	1B 1A	E,Q	
			HARWOOD CFS, INC.	100589	N STORY RD (SW CORNER @ W NORTHGATE)	GASOLINE	11/30/1990	2 2A	E,Q	
			HARWOOD PACIFIC CORP	095955	OAK LAWN AVE	DIESEL, WASTE OIL	6/22/1990	2A 6	E,Q	
			HAYES LEASING CO INC	091877	DFW AIRPORT, S	DIESEL	4/26/1988	2A 6	E,Q	
			HECKART CONSTRUCTION CO	113515	1995-57 S BUCKNER, DALLAS	UNKNOWN	10/12/1998	2A 6	E,Q	
			HERMAN GOLDBLATT	114774	4402 W UNIVERSITY, DALLAS	GASOLINE	10/15/1999	2 6	E,Q	
			HERTZ CORP	092381	2936 IRVING BLVD	GASOLINE	11/28/1988	2 4	E,Q	
			HERTZ CORP	096455	CEDAR SPRINGS - LOVE FIELD AIRPORT	GASOLINE	8/10/1990	2 2A	E,Q	
			HERTZ CORP	098686	BLDG 5 S SERVICE CENTER	UNKNOWN	4/17/1991	2 6	E,Q	
			HUNSAKER TRUCK LEASE INC	096696	HARRY HINES BLVD	GASOLINE, DIESEL	9/7/1990	2 6	E,Q	
			INTERCONTINENTAL MFG CO	096016	1502 N 5TH ST	UNKNOWN	5/31/1990	2A 2A	E,Q	
			INWOOD REALTY CORP	108849	2222 INWOOD RD	GASOLINE	12/1/1992	2A 1A	E,Q	
			J B HUNT TRANSPORT INC	113312	5701 W KEIST, DALLAS	DIESEL	7/4/1998	2A 6	E,Q	
			J P DISCOUNT (WON DUK JANG)	114442	9757 WEBB CHAPEL RD, DALLAS	GASOLINE	2/1/1999	2A 1A	E,Q	
			JACK IN THE BOX	104962	335 S GARLAND	GASOLINE	10/13/1992	2 6	E,Q	
			JESSE HALL	112348	120 E PLEASANT RUN, LANCASTER	GASOLINE	6/2/1997	2 2A	E,Q	
			JESWOOD OIL CO	114302	2570 WALNUT HILL, DALLAS	GASOLINE	1/11/1999	2 5	E,Q	
			JIFFY LUBE INTERNATIONAL INC	109525	2645 S BUCKNER BLVD	WASTE OIL, GASOLINE	5/19/1995	2A 1A	E,Q	
			JOE JONES	104622	203 W CAMP WISDOM	WASTE OIL	9/15/1992	2 2A	E,Q	
			JOHN BENDA INVESTMENTS	108775	10025 HARRY HINES BLVD	GASOLINE	9/7/1994	2 2A	E,Q	
			JONES BLAIR PAINT CO	094655	2728 EMPIRE CENTRAL	CHEMICAL	1/11/1990	2 2A	E,Q	
			JONES SID	105288	13317 KLEBERG	GASOLINE	10/30/1992	2 2B	E,Q	
			JUDY IKELS	106146	2330 HARDWICK	GASOLINE	2/11/1993	2 2A	E,Q	
			KAJANI ENTERPRISE INC	113863	1129 E JEFFERSON, GRAND PRAIRIE	GASOLINE	1/4/1999	1B 1A	E,Q	
			KAREN MERRILL	109306	10845 DENTON DR	GASOLINE	3/17/1995	2A 1A	E,Q	
			KASHISH CORP	112893	5112 W DAVIS ST, DALLAS	GASOLINE	1/22/1998	2 2A	E,Q	
			KERR MCGEE REFININ CORP	114488	2326 W SHADY GROVE, IRVING	GASOLINE	3/4/1999	2 5	E,Q	
			KIDANE MARIAM	113902	2702 HATCHER ST, DALLAS	GASOLINE	1/5/1999	1B 1A	E,Q	
			KWIK STOP STORES	113771	132 S CARROLL, DALLAS	GASOLINE	12/9/1998	1B 1A	E,Q	
			KWIK STOP STORES	113772	205 S CARROLL, DALLAS	GASOLINE	12/9/1998	1B 1A	E,Q	
			KWIK STOP STORES	113865	339 S INDUSTRIAL, DALLAS	GASOLINE	1/4/1999	1B 1A	E,Q	
			KWIK STOP STORES	113866	1909 MARTIN LUTHER KING BLVD, DALLAS	GASOLINE	1/4/1999	2 2A	E,Q	

TABLE 1
GROUNDWATER CONTAMINATION CASE DESCRIPTIONS BY COUNTY
TEXAS NATURAL RESOURCE CONSERVATION COMMISSION

COUNTY	DIVISION	NEW CASES	FILE NAME	FILE NUMBER	LOCATION	CONTAMINATION DESCRIPTION	DATE	ENFORCEMENT STATUS	DATA QUALITY	SECTION 5.236?
DALLAS	RMD/PST		L & M FAST LANE CONV STORES	100299	E SHADY GROVE RD	GASOLINE, DIESEL	9/5/1991	2A 2A	E,Q	
			L W MAY	096280	S BRIERY RD	GASOLINE, CHEMICAL	7/21/1989	2 2A	E,Q	
			L. H. LACY COMPANY	097598	MATHIS AVE, DALLAS	GASOLINE	12/28/1990	2 2A	E,Q	
			L.W. MAY	093496	BELT LINE RD	GASOLINE	7/17/1989	2 2A	E,Q	
			LACKEY SEBASTIAN	112839	2210 HWY 175, SEAGOVILLE	GASOLINE	12/18/1997	2 2A	E,Q	
			LE SON THANH	109513	4441 LAWNVIEW	GASOLINE	5/12/1995	2 2A	E,Q	
			LELAND APPLEBAY	112537	1700 W 10TH	GASOLINE	8/13/1997	2 2A	E,Q	
			LEND LEASE TRUCKS INC	111082	4411 LESTON AVE	UNKNOWN	6/4/1996	2 2A	E,Q	
			LEWIS HAROLD	104581	BELTLINE ROAD & HIGHWAY 175	UNKNOWN	9/9/1992	2 2A	E,Q	
			LOBELLO WEST	112678	8319 PRESTON RD	GASOLINE	9/29/1997	2 2A	E,Q	
			LONGHORN INC	113528	10835 GROSSOM LN, DALLAS	GASOLINE	10/14/1998	1B 1A	E,Q	
			LTV AEROSPACE & DEFENSE	094669	9314 JEFFERSON	JET FUEL	1/15/1990	2 2A	E,Q	
			LTV AEROSPACE & DEFENSE	096164	9314 W JEFFERSON & 14TH	DIESEL	6/28/1990	2 2A	E,Q	
			LTV AEROSPACE & DEFENSE	096166	9314 W JEFFERSON	DIESEL	6/29/1990	2 5	E,Q	
			LTV AEROSPACE & DEFENSE	097963	W JEFFERSON	JET FUEL	2/7/1991	2 6	E,Q	
			LTV AEROSPACE & DEFENSE	102359	9314 WEST JEFFERSON	JET FUEL	3/18/1992	2A 1A	E,Q	
			M B KISER HEATING & A/C CO	113924	1815 GREENVILLE AVE, DALLAS	GASOLINE	1/5/1999	1B 1A	E,Q	
			MALCOM AGESHEN	113922	727 ANN ARBOR, DALLAS	GASOLINE	1/5/1999	2 2A	E,Q	
			MALCOM AGESHEN	113923	332 W COMMERCE, DALLAS	GASOLINE	1/5/1999	2 2A	E,Q	
			MARIAN MURRAY	101987	1000 NORTH INDUSTRIAL	GASOLINE	2/25/1992	2 2A	E,Q	
			MARY E WILLIAMS	114589	1009 HILL ST, GRAND PRAIRIE		5/13/1999	5B 1A	E,Q	
			MASTER HALCO INC	113957	8008 C F HAWN FWY, DALLAS	GASOLINE	1/5/1999	2 2A	E,Q	
			MATHEW RAJAN	093069	826 W SHADY GROVE	GASOLINE	5/8/1989	2A 1A	E,Q	
			MCBRIDE ELECTRIC	112368	1039 N WALTON WALKER, IRVING	GASOLINE	6/11/1997	2 2A	E,Q	
			METHODIST HOSPITALS DALLAS	098889	N BECKLEY ST (@ COLORADO)	GASOLINE	5/2/1991	2 4	E,Q	
			METRO FOOD SHOPS INC	114545	3301 GASTON, DALLAS	GASOLINE	4/14/1999	1B 1A	E,Q	
			METRO FORD	096736	IRVING BLVD, DALLAS	GASOLINE	9/18/1990	2 2A	E,Q	
			METRO PETROLEUM	091149	440 BUCKNER BLVD (LOOP 12)	GASOLINE	11/5/1986	5B 2A	E,Q	
			MICHAEL CHASTAIN W/NATIONS BK	112050	14000 JOSEY LN	GASOLINE	11/5/1996	2 6	E,Q	
			MICHAEL MULUGHETA	114062	106 S FITZHUGH, DALLAS	GASOLINE	1/6/1999	2 2A	E,Q	
			MICOR ENERGY LLC(AUTOFUEL CO)	112488	410 DOWDY FERRY RD @ IH 45	UNKNOWN	7/21/1997	2 6	E,Q	
			MIDWEST ENGINES	112583	3502 E KIEST	UNKNOWN	9/2/1997	2 6	E,Q	
			MILTON LEVY & SON PLUMBING INC	114289	11024 INDIAN TRL, DALLAS		1/11/1999	1B 1A	E,Q	
			MOBIL OIL	113064	3398 N PLANO RD, RICHARDSON	GASOLINE	3/26/1998	2A 6	E,Q	
			MOBIL OIL CORP	092350	4600 LEMMON AVE	GASOLINE	11/17/1988	2 6	E,Q	
			MOBIL OIL CORP	094582	4423 LIVE OAK	GASOLINE	12/6/1989	2 4	E,Q	
			MOBIL OIL CORP	095002	PLANO RD	GASOLINE	11/4/1989	2A 2A	E,Q	
			MOBIL OIL CORP	097765	3439 OAK LAWN (@ LEMMON AVE)	GASOLINE	1/3/1991	2 5	E,Q	
			MOBIL OIL CORP	099687	VALLEY VIEW LN (@ JOSEY LN)	GASOLINE	7/12/1991	2 6	E,Q	
			MOBIL OIL CORP	100130	W MOCKINGBIRD	GASOLINE	9/9/1991	2 2A	E,Q	
			MOBIL OIL CORP	103547	MOBIL 12-JQ1	GASOLINE	4/29/1992	2 2A	E,Q	
			MOBIL OIL CORP	108772	2745 BELTLINE RD @ MARSH LN	WASTE OIL	10/16/1994	1B 1A	E,Q	
			MOBIL OIL CORP	112057	1360 S PLANO RD	UNKNOWN	1/15/1997	2 6	E,Q	
			MOBIL OIL CORP	113231	6500 E NORTHWEST HWY, DALLAS	GASOLINE	6/5/1998	2 2A	E,Q	
			MOBIL OIL CORPORATION	112061	2717 CUSTER	UNKNOWN	1/17/1997	2A 1A	E,Q	
			MOHAMMAD KHALID BUTT	113745	602 N HALL ST, SEAGOVILLE	GASOLINE	12/2/1998	1B 1A	E,Q	
			MOHAMMED BEHRANG/FRANK NADERI	114024	802 W HWY 303, GRAND PRAIRIE	GASOLINE	1/6/1999	2 2A	E,Q	
			MOJIRI ENTERPRISE INC	112148	2333 OATES DR	UNKNOWN	3/3/1997	2 6	E,Q	

TABLE 1
GROUNDWATER CONTAMINATION CASE DESCRIPTIONS BY COUNTY
TEXAS NATURAL RESOURCE CONSERVATION COMMISSION

COUNTY	DIVISION	NEW CASES	FILE NAME	FILE NUMBER	LOCATION	CONTAMINATION DESCRIPTION	DATE	ENFORCEMENT STATUS	DATA QUALITY	SECTION 5.236?
DALLAS	RMD/PST									
			MONEY OIL CO	114315	1505 S EWING AVE, DALLAS	GASOLINE	1/11/1999	2 2A	E,Q	
			MONEY OIL CO INC	100007	W NORTHWEST HWY (LOOP 12)	GASOLINE, DIESEL	8/12/1991	2A 1A	E,Q	
			MONEY OIL CO INC	111235	8506 DENTON DR	GASOLINE	6/17/1996	2 2A	E,Q	
			MONTGOMERY WARD & CO INC	110780	100 NORTH TOWN MALL	UNKNOWN	4/9/1996	2 2A	E,Q	
			MOTIVA	114803	2703 E BELTLINE RD, CARROLLTON		11/22/1999	1B 1A	E,Q	
			MOTIVA ENTERPRISE	107963	1946 E IH35 @ WHITLOCK	GASOLINE	3/11/1993	2 2A	E,Q	
			MOTIVA ENTERPRISE	108497	221 E LEDBETTER	GASOLINE	5/24/1994	2 2A	E,Q	
			MOTIVA ENTERPRISE	113274	7205 FERGUSON RD, DALLAS	GASOLINE	6/17/1998	2 6	E,Q	
			MOTIVA ENTERPRISES	091039	13910 N CENTRAL EXPRESSWAY	GASOLINE	8/14/1985	2 6	E,Q	
			MOTIVA ENTERPRISES	091635	3021 BIG TOWN BLVD	GASOLINE	1/29/1988	2 2A	E,Q	
			MOTIVA ENTERPRISES	092094	1230 E AIRPORT FWY	GASOLINE	8/15/1988	1B 1A	E,Q	
			MOTIVA ENTERPRISES	100235	S LANCASTER	DIESEL	9/20/1991	2 2A	E,Q	
			MOTIVA ENTERPRISES	107778	3021 BOCHMAN DR	GASOLINE	8/20/1993	2 2A	E,Q	
			MOTIVA ENTERPRISES	112483	502 E CAMP WISDOM @ ORIOLE	GASOLINE	7/28/1997	1B 1A	E,Q	
			MOTIVA ENTERPRISES	113240	5350 HARRY HINES, DALLAS	GASOLINE	6/5/1998	2 2A	E,Q	
			MOTIVA ENTERPRISES	114445	13297 JOSEY LN, DALLAS	GASOLINE	2/12/1999	1B 1A	E,Q	
			MOTIVA ENTERPRISES INC	113347	1301 EMPIRE CENTRAL, DALLAS	GASOLINE	7/17/1998	1B 1A	E,Q	
			MOTIVA ENTERPRISES LLC	114514	2401 W LEDBETTER, DALLAS	GASOLINE	3/24/1999	2 6	E,Q	
			MOUNTASIA ENTERTAINMENT INTL	111515	11130 Malibu Dr, Dallas	GASOLINE	8/1/1996	1B 1A	E,Q	
			MOUNTASIA ENTERTAINMENT INTL	111609	11150 MALIBU DR	OTHER	9/12/1996	2 5	E,Q	
			MR DANNY CHEN W/ MONTICELLO	113862	4855 N CENTRAL EXPY, DALLAS	GASOLINE	1/4/1999	2 2A	E,Q	
			MRS BAIRDS BAKERY	096573	E MOCKINGBIRD LN	GASOLINE, DIESEL	8/9/1990	2 2A	E,Q	
			MUTAWE & ALBANNA ENTERPRISES	105051	SW CORNER OF CENTERVILLE AND MILLER	DIESEL, GASOLINE	10/21/1992	2 2A	E,Q	
			NATIONAL CONVENIENCE BANKRUPT	112153	9709 DENTON DR	UNKNOWN	3/5/1997	5B 6	E,Q	
			NATIONAL CONVENIENCE BANKRUPT	112413	520 W 6TH ST	GASOLINE	6/17/1997	5B 6	E,Q	
			NATIONAL CONVENIENCE BANKRUPT	112414	2001 W NORTHWEST HWY	GASOLINE	6/17/1997	5B 2A	E,Q	
			NATIONAL CONVENIENCE STORES	106800	105 NW 23RD	GASOLINE	6/11/1993	5B 6	E,Q	
			NEWMAN CHEVROLET	098955	2751 SOUTH GARLAND, GARLAND	GASOLINE, WASTE OIL	11/9/1992	1B 1A	E,Q	
			NK GROCERY, INC.	103089	401 WEST 6TH STREET CORNER OF 6TH & O'COMMER W OF LOOP 12TH, IRVING	GASOLINE	6/8/1992	2 2A	E,Q	
			NORTH TEXAS TANK RENTAL INC	113778	1701 BRUTON RD, MESQUITE	GASOLINE	12/9/1998	2 2A	E,Q	
			NORTHROP GRUMMAN CORPORATION	102362	9314 WEST JEFFERSON	JET FUEL	3/18/1992	2 6	E,Q	
			NORTHROP GRUMMEN	112856	9314 W JEFFERSON	DIESEL	12/17/1997	2D 1A	E,Q	
			NORTH TOWN MALL REALTY CORP	110779	3101 FOREST LN	UNKNOWN	4/9/1996	2 2A	E,Q	
			OHIO NATIONAL LIFE INSURANCE	099837	GEMINI LN	GASOLINE	7/22/1991	2 2A	E,Q	
			OJEDAS PARTNERSHIP	114840	2444 KINGS RD, DALLAS	GASOLINE	12/29/1999	1B 1A	E,Q	
			ONE STOP FOOD STORES	111667	5311 BOYD BLVD	GASOLINE, DIESEL	8/22/1996	2 2A	E,Q	
			ONE STOP FOOD STORES	111942	1205 TRINITY MILLS (SWITZER #380)	GASOLINE, DIESEL	11/12/1996	2 2A	E,Q	
			ONE STOP FOOD STORES INC	091885	5444 HWY 78	UNKNOWN	4/22/1988	2 4	E,Q	
			ONE STOP FOOD STORES INC	091938	5314 2ND AVE	GASOLINE	6/5/1988	2 2A	E,Q	
			ONE STOP FOOD STORES INC	099652	CARRIER PKWY.	GASOLINE	7/11/1991	2A 6	E,Q	
			ONE STOP FOOD STORES INC	108983	1422 ACTON AT 67	GASOLINE	12/29/1994	2 2A	E,Q	
			ORKIN PEST CONTROL CO	102862	6234 PEELER	GASOLINE	4/3/1990	2 2A	E,Q	
			OSAMA CORP	113644	8008 S POLK, DALLAS	GASOLINE	11/23/1998	2A 6	E,Q	
			OVERNITE TRANSPORTATION	093265	2300 TIME ST	DIESEL	7/13/1989	2 2A	E,Q	
			P & J INC	114587	1415 KINGSLEY RD, GARLAND		5/14/1999	1B 1A	E,Q	
			PARROTT OIL CORP	101937	GREENVILLE AVE @ VALLEYVIEW, DALLAS	GASOLINE	3/20/1992	2 2A	E,Q	
			PARROTT OIL CORP	102400	14345 DALLAS PKWY	GASOLINE	3/27/1992	5B 1A	E,Q	

TABLE 1
GROUNDWATER CONTAMINATION CASE DESCRIPTIONS BY COUNTY
TEXAS NATURAL RESOURCE CONSERVATION COMMISSION

COUNTY	DIVISION	NEW CASES	FILE NAME	FILE NUMBER	LOCATION	CONTAMINATION DESCRIPTION	DATE	ENFORCEMENT STATUS	DATA QUALITY	SECTION 5.2367
DALLAS	RMD/PST		PAUL LEWIS PROPERTY	095214	LOVERS LN, DALLAS	GASOLINE	4/13/1990	2A 1A	E,Q	
			PAUL'S GROCERY	114406	5808 HWY 78, SACHSE		1/22/1999	1B 1A	E,Q	
			PENSKE TRUCK LEASING	097618	MARKET ST	WASTE OIL	3/27/1990	2 2A	E,Q	
			PENSKE TRUCK LEASING CO	095210	IRVING BLVD	DIESEL	2/15/1990	2 2A	E,Q	
			PENSKE TRUCK LEASING CO	108405	11528 HARRY HINES BLVD	DIESEL	11/4/1993	2 2A	E,Q	
			PENSKE TRUCK LEASING COMPANY	095802	2605 OAKLAND AVE	GASOLINE, DIESEL	10/15/1989	2 6	E,Q	
			PEP BOYS	104281	2992 FOREST LN	WASTE OIL	8/14/1992	2A 1A	E,Q	
			PEPSI CO	109640	1411 CENTURY DR	DIESEL	6/26/1995	1B 1A	E,Q	
			PETRO CO	112188	1114 W OAKDALE	UNKNOWN	3/18/1997	2 2A	E,Q	
			PETRO-RENT INC	113794	3700 CHEYENNE & NORTHGATE, IRVING	GASOLINE	12/9/1998	2 2A	E,Q	
			PETRO-RENT, INC.	102839	401 E PIONEER DR	GASOLINE	4/29/1992	2 2A	E,Q	
			PHILLIPS 66 CO	098483	BROADWAY (@ OATS)	GASOLINE	3/31/1991	2 6	E,Q	
			PHILLIPS 66 CO	110891	9203 BRUTON RD	GASOLINE	4/25/1996	2 2A	E,Q	
			PHILLIPS PETROLEUM CO	112859	5526 E R L THORNTON	GASOLINE	12/4/1997	2 2A	E,Q	
			POLY AMERICA	112527	2000 W MARSHALL	UNKNOWN	8/12/1997	2 5	E,Q	
			PRG PARKING IRVING (LHA, INC.)	113536	4305 PLAZA DR., IRVING	GASOLINE	10/14/1998	1B 1A	E,Q	
			PRIDE OF TEXAS OIL CO INC	096574	DALWORTH ST, GRAND PRAIRIE	GASOLINE	8/28/1990	2 2A	E,Q	
			PRINTPACK INC	092842	2006 S GREAT SOUTHWEST PKWY	CHEMICAL	4/19/1989	2 4	E,Q	
			PROTON REALTY CORPORATION	106347	16601 ADDISON ROAD	GASOLINE	3/19/1993	2 2A	E,Q	
			PUCKETTS ELECTRIC CO INC	114625	2602 INDUSTRIAL, GARLAND		6/3/1999	1B 1A	E,Q	
			RACETRAC	112867	1716 W FRANKFORD RD	GASOLINE	12/22/1997	2 2A	E,Q	
			RACETRAC PETROLEUM	113125	1726 E HWY 365, IRVING	GASOLINE, DIESEL	4/20/1998	1B 1A	E,Q	
			RADER HOMER	101102	HARRY HINES BLVD	GASOLINE, DIESEL	12/5/1991	2 2A	E,Q	
			RAGLAND AND HORTON TRUST	109167	2901 COMMERCE	GASOLINE	9/22/1992	2A 1A	E,Q	
			RAINBOW BUILDING SYSTEMS	106017	3420/3430 SINGLETON BLVD	GASOLINE	2/3/1993	2A 1A	E,Q	
			RANPARR INC	113380	128 S LANCASTER, DALLAS	GASOLINE	8/5/1998	1B 1A	E,Q	
			RAY BOYD PLASTER & DRYWALL INC	114685	210 SE KATY ST, GARLAND		7/23/1999	1B 1A	E,Q	
			REAL ESTATE SER NATIONS BANK	112051	1925 N GALLOWAY	GASOLINE	11/20/1996	2A 6	E,Q	
			REALTY ALLIANCE OF TEXAS LTD	096421	S LAMAR ST	GASOLINE, DIESEL	6/6/1990	2 2A	E,Q	
			REARDON CAPITAL CORP	114610	1975 W NORTHWEST HWY, DALLAS	GASOLINE, DIESEL	5/27/1999	2 6	E,Q	
			REARDON CAPITAL CORPORATION	114664	1975 W NORTHWEST HWY, DALLAS	GASOLINE, DIESEL	6/30/1999	1B 1A	E,Q	
			REAVES HICKEY	091625	508 E AVE D; IN THE VICINITY OF GARLAND RADIATOR SHOP	GASOLINE	11/15/1987	2A 1A	E,Q	
			RICHARD M. & MONIQUE F. BYRON	101489	SKILLMAN	DIESEL	12/9/1991	2 2A	E,Q	
			RICK DOBBS	113430	5026 ROSS AVE, DALLAS	GASOLINE	9/11/1998	1B 1A	E,Q	
			ROADSIDE STATIONS INC	091111	KAUFMAN AND APPLE	GASOLINE	8/20/1986	5B 2A	E,Q	
			ROADWAY EXPRESS INC	091087	200 N BELT LINE RD	DIESEL	6/13/1986	2 2A	E,Q	
			ROCK TENN CO	107188	1120 E CLARENDON	GASOLINE	8/20/1993	2A 1A	E,Q	
			ROLLINS LEASING CORP	107756	2340 LOMBARDY	DIESEL	1/28/1994	2A 6	E,Q	
			ROY MARCOM	112564	12900 HARRY HINES	GASOLINE	7/31/1997	2 2A	E,Q	
			RUBENSTEIN FOODS INC	113402	1200 HALL ST, DALLAS	GASOLINE	8/21/1998	2 2A	E,Q	
			RYDER TRANSPORTATION SERVICES	106457	3200 HALIFAX STREET	OTHER	3/10/1993	2A 1A	E,Q	
			RYDER TRANSPORTATION SERVICES	106762	3500 BELTLINE, FARMERS BRANCH	GASOLINE	6/16/1993	2 2A	E,Q	
			RYDER TRUCK RENTAL INC	093135	2130 HIGHTOWER DR	DIESEL	5/1/1989	2 2B	E,Q	
			S & T PLUMBING	111281	804 W SHADY GROVE	GASOLINE, DIESEL	7/10/1996	2A 6	E,Q	
			SABER REALTY	112752	3797 FOREST	UNKNOWN	11/5/1997	2A 6	E,Q	
			SANDY HENRY	113971	2201 ABRAMS, DALLAS	GASOLINE	1/6/1999	2 2A	E,Q	
			SEAGOVILLE CITY MANAGER	091627	SEAGOVILLE	GASOLINE	8/20/1986	2 6	E,Q	

TABLE 1
GROUNDWATER CONTAMINATION CASE DESCRIPTIONS BY COUNTY
TEXAS NATURAL RESOURCE CONSERVATION COMMISSION

COUNTY	DIVISION	NEW CASES	FILE NAME	FILE NUMBER	LOCATION	CONTAMINATION DESCRIPTION	DATE	ENFORCEMENT STATUS	DATA QUALITY	SECTION 5.236?
DALLAS	RMD/PST									
			SEMERE OGBAZGI	113879	3818 N HAMPTON, DALLAS	GASOLINE	1/4/1999	2 2A	E,Q	
			SHELL PARENT	112849	6463 NORTHWEST HWY	GASOLINE	12/11/1997	2A 6	E,Q	
			SHERO ENTERPRISES	113881	5011-A MILITARY PKWY, DALLAS	GASOLINE	1/4/1999	2 2A	E,Q	
			SIMMONS EAST TEXAS TRUST	113692	12230 INWOOD, DALLAS	GASOLINE	11/23/1998	2 2A	E,Q	
			SOUTHERN UNION PACIFIC RR CO	112844	8150 S CENTRAL EXWY, DALLAS	GASOLINE	1/7/1998	2 6	E,Q	
			SOUTHLAND CORP	091084	3407 HUDNALL (@ LEMMON)	GASOLINE	5/27/1986	2D 2A	E,Q	
			SOUTHWEST MOTOR TRANSPORT	114516	11447 GOODNIGHT LN, DALLAS	DIESEL	3/24/1999	1B 1A	E,Q	
			SOUTHWEST PROPERTIESARA MANUF	092465	606 FOUNTAIN PKWY, GRAND PRAIRIE	GASOLINE	1/5/1989	2 6	E,Q	
			SOUTHWESTERN BELL TELEPHONE	111704	710 MERCURY AVE	UNKNOWN	9/30/1996	2 6	E,Q	
			SOUTHWESTERN BELL TELEPHONE	111776	2335 JETT RD.	UNKNOWN	10/16/1996	2 6	E,Q	
			SOUTHWESTERN BELL TELEPHONE CO	098077	GREENVILLE	WASTE OIL	2/21/1991	2A 6	E,Q	
			SOUTLAND CORPORATION	108906	10201 LAKE JUNE RD @ MASTERS	GASOLINE	12/1/1994	2 2A	E,Q	
			SPENCER OIL COMPANY	113000	2322 DALWORTH, GRAND PRAIRIE	GASOLINE	3/6/1998	2 2A	E,Q	
			SRENG LAY	113667	4219 GASTON AVE, DALLAS	GASOLINE	11/17/1998	2 2A	E,Q	
			STAR ENTERPRISE	100596	PRESTON RD (@ ROYAL LN)	GASOLINE	9/18/1991	2 6	E,Q	
			STAR ENTERPRISE	104157	3303 W ILLINOIS	OTHER	4/28/1992	2 6	E,Q	
			STAR ENTERPRISE	105108	633 CAMPBELL	GASOLINE	10/26/1992	2 6	E,Q	
			STAR ENTERPRISE	106739	7014 STEMMONS @ RECORD CROSSING (IH 35)	DIESEL	5/4/1993	2 6	E,Q	
			STAR ENTERPRISE	109359	3021 MOCKINGBIRD	HYDR FLUID	4/6/1995	2 6	E,Q	
			STRASBURGER ENTERPRISES	113115	9602 SCYENE, DALLAS	GASOLINE	4/17/1998	2 2A	E,Q	
			STRASBURGER ENTERPRISES INC	104165	5931 SOUTH R L THORNTON (IH 35)	UNKNOWN	7/14/1992	2A 1A	E,Q	
			SULLIVAN TRANSFER CO	097333	IRVING BLVD	GASOLINE, DIESEL	11/26/1990	2 2A	E,Q	
			SWITZER PETROLEUM CO	091787	1310 W SPRING VALLEY RD	GASOLINE	2/1/1988	2 2A	E,Q	
			SWITZER PETROLEUM CO	100447	4701 N GALLOWAY	GASOLINE	10/9/1991	2 2A	E,Q	
			SWITZER PETROLEUM INC	111798	2010 S GOLIAD ST	GASOLINE, DIESEL	10/9/1996	2 2A	E,Q	
			SWITZER PETROLEUM PRODUCTS INC	098034	HWY 66 (@ LIBERTY GROVE RD)	GASOLINE, DIESEL	2/6/1991	2 2A	E,Q	
			SWITZER PETROLEUM PRODUCTS INC	108575	640 N STORY RD	GASOLINE	8/22/1994	2 2A	E,Q	
			SWORDS DEVELOPMENT CO	107405	3594 ELM GROVE	GASOLINE	10/15/1993	2 2A	E,Q	
			SYSCO FOOD SERVICES INC	091540	14330 GILLIS RD	GASOLINE	11/20/1987	2A 6	E,Q	
			T B AD LLC	114594	3336 BELTLINE RD, DALLAS		5/19/1999	1B 1A	E,Q	
			T M T INC	111453	3502 S CARRIER PKWY	GASOLINE	12/1/1994	2 2A	E,Q	
			T M T INC	112164	7233 GASTON AVE	GASOLINE	3/4/1997	2 2A	E,Q	
			T M T INC	112233	1140 HWY 67	GASOLINE	3/25/1997	2 2A	E,Q	
			TACO BELL	110400	5510 E MOCKINGBIRD	GASOLINE	8/1/1994	2A 6	E,Q	
			TEKLE TESFAI	113880	3621 SUNNYVALE, DALLAS	GASOLINE	1/4/1999	2 2A	E,Q	
			TETCO STORES L P	113538	12920 PRESTON, DALLAS	GASOLINE	10/14/1998	1B 1A	E,Q	
			TETCO STORES LP	114705	1711 SCYENE RD, MESQUITE	WASTE OIL	8/11/1999	1B 1A	E,Q	
			TEXACO REFINING & MARKETING	092897	2847 ROYAL LN	UNKNOWN	4/28/1989	2 6	E,Q	
			TEXAS NATIONAL GUARD ARMORY BD	094053	1009 LAKE CREST DR	JET FUEL	11/1/1989	2 3	E,Q	
			TEXAS TEN LTD	104634	108 SOUTH MAIN	GASOLINE, WASTE OIL	9/17/1992	2A 1A	E,Q	
			TEXIMAR TEXACO	091399	2525 VALLEY VIEW LN	GASOLINE	7/15/1987	5B 4	E,Q	
			THABET HAMED	114784	1501 W PLEASANT RUN, LANCASTER		9/26/1999	2A 6	E,Q	
			THE CAR WASH CO	098516	PRESTON RD	GASOLINE	4/3/1991	2 2A	E,Q	
			THE CAR WASH CO INC	107796	6801 PRESTON	GASOLINE	12/23/1993	2 2A	E,Q	
			THE PHILLIPS 66 CO	113362	1030 LAVON DR, GARLAND	GASOLINE	7/25/1998	2 2A	E,Q	
			THOMAS FAMILY PARTNERSHIP	109791	2420 N IH 35 E	GASOLINE, DIESEL	8/15/1995	2 2A	E,Q	
			TIM WAZIRALI	108576	3701 W CLARENDON	GASOLINE	9/6/1994	2 2A	E,Q	
			TIVOLI REALTY, INC	108954	4915 LEMMON AVE	GASOLINE	11/4/1994	2 6	E,Q	

TABLE 1
GROUNDWATER CONTAMINATION CASE DESCRIPTIONS BY COUNTY
TEXAS NATURAL RESOURCE CONSERVATION COMMISSION

COUNTY	DIVISION	NEW CASES	FILE NAME	FILE NUMBER	LOCATION	CONTAMINATION DESCRIPTION	DATE	ENFORCEMENT STATUS	DATA QUALITY	SECTION 5.236?
DALLAS	RMD/PST									
			TMT INC	105730	2910 RUDER	GASOLINE	11/22/1992	2 2A	E,Q	
			TOBIAS S C (JERRY)	098003	HARRY HINES @ LOMBARDY	GASOLINE, WASTE OIL	1/31/1991	2 2A	E,Q	
			TOWER OIL COMPANY	092249	SOUTH BUCKNER BLVD (LOOP 12)	GASOLINE	10/20/1988	2 2A	E,Q	
			TOWN & COUNTRY	112605	818 E MAIN	GASOLINE	6/5/1997	1B 1A	E,Q	
			TOWN OF ADDISON	111949	4798 AIRPORT PKWY	DIESEL	11/26/1996	2 5	E,Q	
			TRAMMELL CROW CO	094757	1500 DRAGON ST	GASOLINE	11/13/1989	2 6	E,Q	
			TRINITY WASTE	113361	1220 E DOWDY FERRY RD, HUTCHINS	DIESEL	7/25/1998	2A 6	E,Q	
			TRIPLE A OIL CO	106933	2801 N FITZHUGH	OTHER	5/7/1993	2 2A	E,Q	
			TRIPLE A OIL CO	112196	10005 MARSH LN	GASOLINE	1/23/1997	2 2A	E,Q	
			TRIPLE A OIL CO	113193	444 S HAMPTON RD, DALLAS	GASOLINE, WASTE OIL,	6/3/1998	1B 1A	E,Q	
			TRIPLE A OIL CO	114292	1303 E GRUANWYLER, IRVING	GASOLINE	1/11/1999	2 2A	E,Q	
			TRIPLE A OIL CO INC	091300	820 S BELT LINE	UNKNOWN	5/8/1987	2 2A	E,Q	
			TRIPLE A OIL CO INC	091331	5534 DENTON DR	GASOLINE	2/11/1987	2 2A	E,Q	
			TRIPLE A OIL CO INC	091418	2360 VALWOOD PKWY	GASOLINE	7/23/1987	2 2A	E,Q	
			TRIPLE A OIL CO INC	102697	3250 NORTH HAMPTON	GASOLINE	3/16/1992	2 2A	E,Q	
			TRIPLE A OIL COMPANY INC	112797	1636 N MARKET CENTER BLVD	GASOLINE	10/12/1997	1B 1A	E,Q	
			TRIPLE A OIL COMPANY, INC.	096975	N BELT LINE	UNKNOWN	10/17/1990	2 2A	E,Q	
			TTAP TRUST/1ST ST BNK MESQUITE	108312	2621 PEACH TREE RD	GASOLINE, WASTE OIL	5/26/1994	2 2A	E,Q	
			TU ELECTRIC	094576	146 PAYNE ST	GASOLINE	12/13/1989	2 6	E,Q	
			TWIN LAKES PETROLEUM INC	112798	9199 BURTON RD	UNKNOWN	11/21/1997	2 2A	E,Q	
			TXDOT	102071	505 IH-05	GASOLINE, KEROSENE	2/19/1992	2 2A	E,Q	
			U T R COMPANY	113871	1801 E SHADY GROVE, IRVING	GASOLINE	1/4/1999	2 2A	E,Q	
			U-HAUL CO	110946	7015 FERGUSON	UNKNOWN	5/14/1996	2 2A	E,Q	
			ULTRAMAR DIAMOND SHAMROCK	094316	2300 BECKLEY AVE	GASOLINE	11/16/1989	2 6	E,Q	
			ULTRAMAR DIAMOND SHAMROCK	101795	12531 LAKE JUNE ROAD	GASOLINE	1/27/1992	2 6	E,Q	
			ULTRAMAR DIAMOND SHAMROCK	106791	14300 JOSEY LN	GASOLINE	1/6/1993	2 6	E,Q	
			ULTRAMAR DIAMOND SHAMROCK	106799	104 S IH45	GASOLINE, DIESEL	6/11/1993	2 6	E,Q	
			ULTRAMAR DIAMOND SHAMROCK	108554	2121 W MOCKINGBIRD LN	GASOLINE	6/10/1994	2 2A	E,Q	
			ULTRAMAR DIAMOND SHAMROCK	109820	2810 N BELTLINE RD	GASOLINE	8/29/1995	2 6	E,Q	
			ULTRAMAR DIAMOND SHAMROCK	111361	13105 SEAGOVILLE	GASOLINE	7/10/1996	2 2A	E,Q	
			ULTRAMAR DIAMOND SHAMROCK	113727	10061 WHITEHURST, DALLAS	GASOLINE	12/2/1998	1B 2B	E,Q	
			UNION PACIFIC RAILROAD CO	096008	7600 S CENTRAL EXPRESSWAY, DALLAS	GASOLINE, DIESEL	7/2/1990	2 2A	E,Q	
			UNITED PARCEL SERVICE	092340	3609 HALIFAX, DALLAS	GASOLINE	11/23/1988	2 2A	E,Q	
			UNKNOWN	104428	FOREST LN & PLANO RD	GASOLINE	8/21/1992	2 6	E,Q	
			UNKNOWN	109596	1335 BROOKSIDE	UNKNOWN	10/24/1994	5B 6	E,Q	
			UNKNOWN	113021	111 E SPRING VALLEY, RICHARDSON	GASOLINE	3/11/1998	5B 1A	E,Q	
			US NAVY	113333	8100 W JEFFERSON, DALLAS	GASOLINE, WASTE OIL	7/10/1998	1B 1A	E,Q	
			US NAVY DALLAS N A S	097921	JEFFERSON ST (NAVAL AIRSTATION)	DIST F OIL	1/29/1991	2 2A	E,Q	
			US NAVY DALLAS N A S	104909	9314 JEFFERSON	WASTE OIL, JET FUEL	10/9/1992	2A 1A	E,Q	
			US POSTAL SERVICE	095518	DFW TURNPIKE	DIESEL	4/18/1990	2 2A	E,Q	
			US POSTAL SERVICE	103928	401 DFW TURNPIKE	DIESEL	11/15/1991	2 6	E,Q	
			VALLEY VIEW CAR WASH	113646	5444 ALPHA RD, DALLAS	GASOLINE	11/23/1998	2 2A	E,Q	
			VAN INGRAM	095388	S GARLAND RD & MILLER	GASOLINE	3/22/1990	2 2A	E,Q	
			VICKORY WHOLESALE GREENHOUSE	113368	4911 E GRAND, DALLAS	UNKNOWN	7/29/1998	1B 1A	E,Q	
			VICTOR BALLAS PROPERTIES	110252	1014 S BROADWAY	GASOLINE	6/25/1992	2A 1A	E,Q	
			VICTOR E SALVINO (HUDGINS W P)	106991	DALLAS	WASTE OIL, DIESEL, GASOLINE	9/13/1993	2 2A	E,Q	
			VINH TEX CORP	114804	14300 JOSEY LN, FARMERS BRANCH		11/22/1999	1B 1A	E,Q	

TABLE 1
GROUNDWATER CONTAMINATION CASE DESCRIPTIONS BY COUNTY
TEXAS NATURAL RESOURCE CONSERVATION COMMISSION

COUNTY	DIVISION	NEW CASES	FILE NAME	FILE NUMBER	LOCATION	CONTAMINATION DESCRIPTION	DATE	ENFORCEMENT STATUS	DATA QUALITY	SECTION 5.236?
DALLAS										
RMD/PST										
			WABASH NATIONAL CORP	113611	4132 IRVING BLVD, DALLAS	WASTE OIL	11/5/1998	2 6	E,Q	
			WALEN FRANCES/MARITAL F W	099937	NEW CHURCH RD	GASOLINE, WASTE OIL	8/15/1991	2 6	E,Q	
			WALGREENS COMPANY	112535	3418 MCKINNEY AVE	GASOLINE	8/11/1997	2A 1A	E,Q	
		*	WASTE MANAGEMENT OF TEXAS INC	112591	12160 GARLAND RD, DALLAS	DIESEL	9/5/1997	1B 1A	E,Q	
			WEATHERFORD OIL CO	110370	521 E 3RD ST	GASOLINE, DIESEL	1/30/1996	2 2A	E,Q	
		*	WEATHERFORD OIL CO INC	111474	IH 45 & FULGHUM, WILMER	GASOLINE, DIESEL	8/21/1996	2 2A	E,Q	
			WHITE BYRD E ESTATE	102267	111 S DALLAS ST	GASOLINE	3/19/1992	2 2A	E,Q	
		*	WILMER HUTCHINS ISD	114480	1701 S MILLERS FERRY RD, HUTCHINS		3/4/1999	2 5	E,Q	
			WITT MILLER	105232	2433 VALLEY VIEW DR	GASOLINE	11/9/1992	2A 2A	E,Q	
			WORTH OIL COMPANY	109677	1203 W PIONEER DR	GASOLINE	4/24/1995	2 2A	E,Q	
			WORTH OIL COMPANY	109678	111 N STOREY	GASOLINE	4/6/1995	2 2A	E,Q	
			WORTH OIL COMPANY	109679	604 W 6TH ST	GASOLINE	4/24/1995	2 2A	E,Q	
			YELLOW FREIGHT SYSTEM, INC	108452	4500 IRVING BLVD	WASTE OIL, DIESEL	6/29/1994	2 6	E,Q	
		*	YELLOW STAR INC	113900	1406 OVERTON RD, DALLAS	GASOLINE	1/5/1999	2 2A	E,Q	
			ZUDHI TEXACO	113768	1803 SKILLMAN, DALLAS	GASOLINE	12/9/1998	1B 1A	E,Q	
		*	ZULFIQUAR ENTERPRISES	114544	1215 W SHADY GROVE RD, IRVING	GASOLINE	4/14/1999	1B 1A	E,Q	Y
RMD/SSDAT										
			AMERICAN FEDERAL BANK	FILE NAM	4110 CEDAR LAKE DR., DALLAS	XYLENE	2/12/1993	0 6	E	
			BAPTIST FOUNDATION	FILE NAM	1600 SINGLETON, DALLAS	OIL, BTEX	3/30/1993	2B 6	E	
			LOUISIANA PACIFIC, ROUNDS AND PORTER	FILE NAM	9233 DENTON DRIVE	DICHLOROETHYLENE, TETRACHLOROETHYLENE	3/12/1993	1A 6	E	
			PAN COASTAL PARTNERSHIP	FILE NAM	3525 MCKINNEY AVE, DALLAS	TETRACHLOROETHYLENE	11/2/1992	1A 6	E	
RMD/VC/IOF										
		*	10777 SHADY TRAIL	130	10777 SHADY TRAIL, DALLAS	VOCS	8/20/1999	0 1B	E	
		*	10835 SHADY TRAIL	129	10835 SHADY TRAIL, DALLAS	VOCS	8/20/1999	0 1B	E	
		*	2606 ANDJON	131	2606 ANDJON, DALLAS	VOCS	8/20/1999	0 1B	E	
			2615 BELT LINE	15	2615 BELT LINE ROAD, CARROLLTON	CHLORINATED SOLVENTS, TPH, BTEX	3/24/1998	0 1B	E	
		*	3 VAUGHAN COMPANY	125	918 DRAGON STREET, DALLAS	VOCS, METALS	7/30/1999	0 1B	E	
		*	3302 SHORECREST DRIVE	26	3302 SHORECREST DRIVE, DALLAS	VOCS	4/8/1998	0 3	E	
		*	3311 WYLIE DRIVE	25	3311 WYLIE DRIVE, DALLAS	VOCS	4/8/1998	0 3	E	
		*	3312 SHORECREST DRIVE	28	3312 SHORECREST DRIVE, DALLAS	VOCS	4/8/1998	0 3	E	
		*	3318 SHORECREST DRIVE	33	3318 SHORECREST DRIVE, DALLAS	VOCS	4/8/1998	0 3	E	
		*	3321, 3327 WYLIE DRIVE	32	3321, 3327 WYLIE DRIVE, DALLAS	VOCS	4/8/1998	0 3	E	
		*	3322 SHORECREST DRIVE	29	3322 SHORECREST DRIVE, DALLAS	VOCS	4/8/1998	0 3	E	
		*	3331 WYLIE DRIVE	23	3331 WYLIE DRIVE, DALLAS	VOCS	4/8/1998	0 3	E	
		*	3402 SHORECREST DRIVE	24	3402 SHORECREST DRIVE, DALLAS	VOCS	4/8/1998	0 3	E	
		*	3417, 3423 WYLIE	30	3417, 3423 WYLIE, DALLAS	VOCS	4/8/1998	0 3	E	
		*	3422, 3430 SHORECREST, 3431 WYLIE	34	3422, 3430 SHORECREST, 3431 WYLIE, DALLAS	VOCS	4/8/1998	0 3	E	
		*	3427 WYLIE DRIVE	27	3427 WYLIE DRIVE, DALLAS	VOCS	4/8/1998	0 3	E	
		*	4.48 ACRE TRACT (MINYARDS PROFIT SHARING)	93	INTERSECTION COLONEL DRIVE AND BROADWAY, GARLAND	BTEX, TPH	2/11/1999	0 1B	E	
		*	AIR & REFRIGERATION CORPORATION	2	201 WEST COMMERCE STREET DALLAS	TPH, BTEX	11/7/1997	0 1B	E	
		*	ARMLIE, LTD.	35	3406 SHORECREST DRIVE, DALLAS	VOCS	4/8/1998	0 3	E	
		*	BROOKHOLLOW WAREHOUSE	1	3191 COMMONWEALTH ROAD, DALLAS	VOCS	10/28/1997	0 1B	E	
		*	CITY OF DALLAS AVIATION DEPARTMENT	21	REEVES DRIVE, DALLAS	VOCS	4/8/1998	0 3	E	

TABLE 1
GROUNDWATER CONTAMINATION CASE DESCRIPTIONS BY COUNTY
TEXAS NATURAL RESOURCE CONSERVATION COMMISSION

COUNTY	DIVISION	NEW CASES	FILE NAME	FILE NUMBER	LOCATION	CONTAMINATION DESCRIPTION	DATE	ENFORCEMENT STATUS	DATA QUALITY	SECTION 5.236?
DALLAS	RMD/VC/IOF		CITY OF DALLAS PARKS & RECREATION DEPARTMENT	22	BACHMAN LAKE PARK, DALLAS	VOCS	4/8/1998	0 3	E	
			DART SERVICE AND INSPECTION FACILITY	38	3021 OAK LANE, DALLAS	SOLVENTS	5/8/1998	0 1B	E	
			DAYS INN HOTEL	63	8051 LBJ FREEWAY, DALLAS	CHLORINATED HYDROCARBONS	9/29/1998	0 1B	E	
			EXCHANGE PARK	65	6300 FOREST PARK BOULEVARD, DALLAS	HYDROCARBONS/PETROLEUM HYDROCARBONS	10/1/1998	0 1B	E	
			EXCHANGE PARK, TRACT A	155	EAST OF HARRY HINES BOULEVARD, DALLAS	CHLORINATED SOLVENTS	12/29/1999	0 2B	E	
			EXCHANGE PARK, TRACT B	156	SWC MOCKINGBIRD LANE AND MAPLE AVE., DALLAS	CHLORINATED SOLVENTS	12/29/1999	0 2B	E	
			FLINT INK CORPORATION	58	3413 ROYALTY ROW, IRVING	VOCS	9/2/1998	0 1B	E	
			FOREST GREEN OFFICE PARK	113	11880 - 11910 GREENVILLE AVENUE, DALLAS	TPH, CHLORINATED SOLVENTS	5/28/1999	0 1B	E	
			FORMER UNITED CONCRETE PIPE COMPANY	68	2401 VINSON DRIVE, DALLAS	TPH, VOCS	9/28/1998	0 1B	E	
			GRACE SMART VACANT PARCEL/DENTAL OFFICE	11	2426 BELT LINE ROAD, GARLAND	BTEX, TPH	1/21/1998	0 1B	E	
			GREEN VALLEY APARTMENTS	163	111 EAST SPRING VALLEY RD @ TEJAS TRAIL, RICHARDSON	BTEX, TPH, MTBE	12/29/1999	0 1B	E	
			HAMPTON COURT BUILDING	107	4311 OAK LAWN AVENUE, DALLAS	CHLORINATED SOLVENTS	4/13/1999	0 1B	E	
			HUNT PRODUCTS FACILITY	148	8321 JOHN CARPENTER FREEWAY, DALLAS	CHLORINATED SOLVENTS	11/19/1999	0 1B	E	
			JEFFERSON @ BRYAN PLACE - PHASE II	53	MULTIPLE PARCELS, DALLAS	CHLORINATED SOLVENTS	7/28/1998	0 1B	E	
			MACARTHUR/183 SHOPPING CENTER	109	1111 WEST AIRPORT FREEWAY, IRVING	BTEX, TPH	4/15/1999	0 1B	E	
			MANANA DRIVE PROPERTY	117	2535 MANANA DRIVE, DALLAS	CHLORINATED SOLVENTS	6/17/1999	0 1B	E	
			MAPLEWOOD PLAZA	135	5925 - 6003 MAPLE AVENUE, DALLAS	TCE	9/9/1999	0 1B	E	
			MLT DEVELOPMENT COMPANY	19	9215 WEISS STREET, DALLAS	VOCS	4/8/1998	0 3	E	
			MLT DEVELOPMENT COMPANY	20	9216 REEVES, DALLAS	VOCS	4/8/1998	0 3	E	
			MULTIFOODS DISTRIBUTION CORPORATION	126	3635 DAN MORTON DRIVE, DALLAS	CHLORINATED SOLVENTS	8/3/1999	0 1B	E	
			NORTHWOOD HILLS VILLAGE SHOPPING CENTER	61	8000 SPRING VALLEY ROAD, DALLAS	BTEX	9/18/1998	0 5	E	
			OAKLAWN SHOPPING CENTER	90	4100 - 4108 OAK LAWN AVENUE, DALLAS	BTEX, TPH, MTBE	1/28/1999	0 1B	E	
			SAN JACINTO PROPERTY	142	3201 SAN JACINTO STREET, DALLAS	CHLORINATED SOLVENTS, PETROLEUM HYDROCARBONS	10/4/1999	0 1B	E	
			SEVEN BC COMPANY, INC.	31	3308 SHORECREST DRIVE, DALLAS	VOCS	4/8/1998	0 3	E	
			SHERWOOD MEDICAL	143	3551 DAN MORTON DRIVE, DALLAS	CHLORINATED SOLVENTS	10/4/1999	0 1B	E	
			SKILLMAN ABRAMS SHOPPING CENTER	62	6750 - 6780 ABRAMS ROAD, DALLAS	TPH, BTEX	9/18/1998	0 1B	E	
			STEMMONS 5 WAREHOUSE	60	10601 - 10649 KING WILLIAM DRIVE, DALLAS	BENZENE	8/28/1998	0 1B	E	
			THREE STORY OFFICE COMPLEX	139	2200 MOCKINGBIRD LANE, DALLAS	CHLORINATED SOLVENTS	9/22/1999	0 1B	E	
			TRINITY INDUSTRIES, INC.	4	SWC EAST DALLAS RD/MINTER'S CHAPEL, GRAPEVINE	CHLORINATED HYDROCARBONS	12/11/1997	0 1B	E	
			TRUSSWAY - DALLAS	80	10545 DORIC STREET, DALLAS	VOCS	12/11/1998	0 1B	E	
			TURNPIKE 10 & 11	59	3535 AND 3605 LA REUNION PARKWAY, DALLAS	LEAD, MTBE	8/28/1998	0 1B	E	
			VACANT TRACT - 0.5 ACRES (ALBERTSON'S)	147	SWC WALNUT ST. AND NORTH GARLAND AVE., GARLAND	PETROLEUM HYDROCARBONS	11/15/1999	0 1B	E	
			VALLEY VIEW TECH CENTER II	49	NEC VALLEY BRANCH AND SPRINGLAKE ROAD, FARMERS BRANCH	PETROLEUM	7/8/1998	0 1B	E	
			WHITEHURST 5.6 ACRE	0	NWC BELT LINE AND BRUTON, MESQUITE	BTEX, TPH	4/15/1999	0 1B	E	
	RMD/VCP		10858 HARRY HINES BOULEVARD	775	10858 HARRY HINES BOULEVARD, DALLAS	SOLVENTS	5/27/1998	0 2	E	
			1280 AND 1300 GREENVILLE AVENUE	216	COLLINS ROAD AND GREENVILLE AVE., RICHARDSON	SOLVENTS	3/29/1996	0 6	E	
			16-STORY OFFICE BUILDING/GARAGE-ELM BUILDING	786	1505 ELM STREET, DALLAS	SOLVENTS	6/5/1998	0 6C	E	

TABLE 1
GROUNDWATER CONTAMINATION CASE DESCRIPTIONS BY COUNTY
TEXAS NATURAL RESOURCE CONSERVATION COMMISSION

COUNTY	DIVISION	NEW CASES	FILE NAME	FILE NUMBER	LOCATION	CONTAMINATION DESCRIPTION	DATE	ENFORCEMENT STATUS	DATA QUALITY	SECTION 5.236?
DALLAS	RMD/VCP									
			18.466 ACRE TRACT OF LAND (CENTENNIAL PLAZA)	454	NEC OF IH-35 AND WEST NW HIGHWAY, DALLAS	METALS/CHLORINATED SOLVENT/TPH	2/4/1997	0 2B	E	
			23.64 ACRE TRACT OF LAND/SHILOH @ BELT LINE	475	NWC SHILOH ROAD & BELT LINE ROAD, GARLAND	BTEX, SOLVENTS, METALS	2/26/1997	0 3	E	
			7101 - 7129 HARRY HINES	798	7101 - 7129 HARRY HINES, DALLAS	VOCS	7/1/1998	0 2	E	
			8.5 ACRE PARCEL/EMPIRE CENTRAL DR. /IH-35	233	8383 NORTH STEMMONS FREEWAY, DALLAS	CHLORINATED SOLVENTS	4/18/1996	0 0	E	
			8383 STEMMONS EXPRESSWAY CO-APP (VCP 233)	368	8383 STEMMONS FREEWAY, DALLAS	VOCS	10/8/1996	0 0	E	
			8383 STEMMONS EXPRESSWAY CO-APP (VCP 233)	354	8383 STEMMONS FREEWAY, DALLAS	VOCS	9/26/1996	0 0	E	
			AIRCONDEX	380	2674 FREEWOOD, DALLAS	METALS	10/29/1996	0 2	E	
			ALEXIS DRIVE SITE	679	6000 BLOCK ALEXIS DRIVE @ PRESTON ROAD, DALLAS	VOCS	1/21/1998	0 0	E	
			ATRIUM DOOR AND WINDOW COMPANY	186	9001 AMBASSADOR ROW, DALLAS	PILT(NAPHTHA/MINERAL SPIRITS MIXTURE),BTEX,TPH	2/27/1996	0 6	E	
			AUTOHAUS PROPERTY	496	14185 NORTH DALLAS PARKWAY, FARMERS BRANCH	TPH, METALS	4/1/1997	0 6C	E	
			AVIALL LOVE FIELD FACILITY	606	9311 REEVES STREET, DALLAS	VOCS, METALS, TPH	9/9/1997	1A 3	E	
			BELL HELICOPTER TEXTRON INC., PLANT 5	18	1700 NORTH HIGHWAY 360, GRAND PRAIRIE	CHLORINATED SOLVENTS	9/21/1995	0 2A	E	
			BELT LINE/I-30 SHOPPING CENTER	949	508 - 660 WEST IH-30, GARLAND	SOLVENTS	3/25/1999	0 2	E	
			BENT TREE SHOPPING CENTER	747	17610 MIDWAY ROAD, DALLAS		4/7/1998	0 3	E	
			BONNIE BLUE, INC.	1041	6910 FOREST PARK ROAD, DALLAS	PENTACHLOROPHENOL, DIOXINS, FURANS, TCE, VOCS	9/9/1999	0 2A	E	
			BROADWAY VILLAGE SHOPPING CENTER	952	NEC BROADWAY BOULEVARD AND IH-30, GARLAND	VOCS	4/6/1999	0 2	E	
			BROOKHOLLOW WAREHOUSE	230	3191 COMMONWEALTH DRIVE, DALLAS	CHLORINATED HYDROCARBONS, METALS, TPH	4/12/1996	0 2B	E	
			BROOMFIELD NORTH PROPERTY	739	SCW OLIN WELLBORN AND ALAMO, DALLAS	PETROLEUM HYDROCARBONS	3/31/1998	0 4	E	
			CAIN'S COFFEE	926	941 AVENUE N, GRAND PRAIRIE		2/11/1999	0 2	E	
			CAMPBELL TAGGART BAKERY RESEARCH FACILITY	551	6211 LEMMON AVENUE, DALLAS	CHLORINATED SOLVENTS	6/23/1997	0 5	E	
			CHASE TOWER	991	2200 ROSS AVENUE, DALLAS	VOCS	6/15/1999	0 4	E	
			CHEVRON TRACT/ANA PROPERTIES	1027	SWC KNOX STREET AND CENTRAL EXPRESSWAY, DALLAS	TPH, BTEX	8/12/1999	0 3	E	
			CLEANERS AND DRYERS	710	2408 TRINITY MILLS ROAD, CARROLLTON	CHLORINATED SOLVENTS	2/25/1998	0 3	E	
			COMET CLEANERS	170	12817 PRESTON ROAD, SUITE 121, DALLAS	CHLORINATED SOLVENTS	1/23/1996	0 0	E	
			CREWS PLATING/MERRELL	833	2530 MERRELL ROAD, DALLAS	METALS, VOCS	9/2/1998	0 0	E	
			CUPLEX, INC.	913	1500 EAST HIGHWAY 66, GARLAND	METALS, VOCS	1/21/1999	0 2A	E	
			DALLAS GAS AND FUEL COMPANY	165	NWC OF ROSS AND RECORD STREET, DALLAS	VOCS	1/22/1996	0 6C	E	
			DALLAS STEAM ELECTRIC STATION	163	2727 FLYNN STREET, DALLAS	TPH, SVOCS	1/10/1996	0 6C	E	
			DAYS INN HOTEL	491	8051 LBJ FREEWAY, DALLAS	SOLVENTS	3/21/1997	0 2B	E	
			DOVER ELEVATOR COMPANY	455	7017 CARPENTER FREEWAY, DALLAS	TPH, VOCS	2/6/1997	0 3	E	
			ESTATE OF ALYNE B. HAYMAN	202	6417 CEDAR SPRINGS ROAD, DALLAS	METALS, VOC	3/13/1996	0 0	E	
			FLINT INK CORPORATION	975	3120 HALIFAX STREET, DALLAS	INK, SOLVENTS	5/11/1999	0 2A	E	
			FORD MOTOR DEALERSHIP (VCP NO. 270)	651	410 HIGHWAY 183, IRVING	VOCS	11/13/1997	0 2	E	
			FORMER DECIBEL PRODUCTS FACILITY	1069	3184 QUEBEC STREET, DALLAS	PERC	10/18/1999	0 2A	E	
			G. H. HENSLEY LANDFILL	502	2108 JOE FIELD ROAD, DALLAS	METALS, METHANE	4/11/1997	0 4	E	
			GC GASCARD SERVICES	637	12900 HARRY HINES BOULEVARD, FARMERS BRANCH	VOCS, TPH	10/21/1997	0 5	E	
			GEENVILLE JUNCTION SHOPPING CENTER	55	5111 GREENVILLE AVENUE, DALLAS	SOLVENTS	11/6/1995	0 5	E	
			GIFFORD-HILL TRACT	626	316 HUNTER FERRELL ROAD, IRVING	PCB, TPH, SVOCS, VOCS	10/10/1997	0 6	E	
			GRAPHICS ENGRAVING FACILITY	33	2001 NORTH GRIFFIN STREET, DALLAS	SPENT SOLVENTS, METALS	9/11/1995	0 2A	E	
			GREAT ONE CLEANERS	943	7517 CAMPBELL ROAD, SUITE 609, DALLAS	CHLORINATED SOLVENTS	3/11/1999	0 3	E	

TABLE 1
GROUNDWATER CONTAMINATION CASE DESCRIPTIONS BY COUNTY
TEXAS NATURAL RESOURCE CONSERVATION COMMISSION

COUNTY	DIVISION	NEW CASES	FILE NAME	FILE NUMBER	LOCATION	CONTAMINATION DESCRIPTION	DATE	ENFORCEMENT STATUS	DATA QUALITY	SECTION 5.236?
DALLAS	RMD/VCP									
		*	HAMPTON COURT BUILDING	972	4311 OAK LAWN AVENUE, DALLAS		5/11/1999	0 2	E	
			HARRY HINES SITE	302	11198 HARRY HINES BOULEVARD, DALLAS	METALS AND HYDROCARBONS	7/26/1996	0 6	E	
		*	HICKMAN PAINTING COMPANY	817	9755/9759 BROCKBANK, DALLAS	TPH, BTEX	8/14/1998	0 6	E	
		*	HITACHI U1 FACILITY	1106	1505 WALNUT HILL LANE, IRVING	VOCS, PETROLEUM HYDROCARBONS, LEAD SOLVENTS	12/21/1999	0 4	E	
			J. Y. TAYLOR MANUFACTURING	884	101 WEST AVENUE D, GARLAND		12/2/1998	0 6C	E	
			JOHN EAGLE LINCOLN MERCURY DEALERSHIP	410	6102, 6110, 6116, 6120 LEMMON AVENUE, DALLAS	TPH, VOC, METALS	12/4/1996	0 1	E	
		*	JONES BLAIR COMPANY	308	2728 EMPIRE CENTRAL, DALLAS	TPH, VOCS	8/6/1996	0 5	E	
		*	LAKE HIGHLANDS SHOPPING CENTER	1088	9661 AUDELIA ROAD, DALLAS	CHLORINATED SOLVENTS	12/1/1999	0 2	E	
		*	LAPINE TRUCKS AND TRAILERS	927	511 WEST COMMERCE, DALLAS	METALS, CHLORINATED SOLVENTS	2/11/1999	0 2A	E	
			LAWS STREET BLOCK 390	506	LAWS STREET BLOCK 390, DALLAS	TPH	4/15/1997	0 0	E	
		*	LAWS STREET LOTS (2201 - 2225)	1036	2201, 2213, 2217, 2221, - LAWS STREET, DALLAS	VOCS, SVOCS, METALS	9/3/1999	0 2	E	
		*	LOT 2, ARTISAN ADDITION	912	NWC JOSEY LANE/WINTERGREEN STREET, CARROLLTON	BTEX, TPH	1/21/1999	0 2A	E	
			MACARTHUR 183 SHOPPING CENTER	725	1111 WEST AIRPORT FREEWAY, IRVING	VOCS	3/23/1998	0 6	E	
			MARSH LANE SHOPPING CENTER	695	104 MARSH LANE PLAZA, DALLAS	SOLVENTS	2/10/1998	0 2	E	
		*	MCGEAN-ROHOC, INC.	1089	1388 CRAMPTON STREET, DALLAS	PESTICIDES	12/2/1999	0 2	E	
		*	MIDWAY PLAZA	562	12801 MIDWAY ROAD, DALLAS	SOLVENTS	7/2/1997	0 6C	E	
		*	MIRABELLA APARTMENTS	578	2600 COLE, DALLAS	VOCS, TPH	7/28/1997	0 2	E	
		*	MOBIL SERVICE STATION	174	5712 SKILLMAN STREET, DALLAS	TPH, VOCS, PAH, BTEX, TM	2/5/1996	0 6	E	
			MU HI LINE DRIVE PROPERTY - NORTH TRACT	713	HI LINE DRIVE WEST OF ALAMO STREET, DALLAS	VOCS	2/24/1998	0 6	E	
			MU PROPERTY	712	NWC AND SWC HI LINE DRIVE & ALAMO STREET, DALLAS	METALS, PETROLEUM HYDROCARBONS, MSW	2/24/1998	0 6	E	
		*	NEWMAN CHEVROLET	760	2751 SOUTH GARLAND ROAD, GARLAND	BTEX	5/14/1998	0 5	E	
			NORTHWOOD HILLS VILLAGE SHOPPING CENTER	605	8014 SPRING VALLEY ROAD, DALLAS	CHLORINATED SOLVENTS, BTEX	9/9/1997	0 3	E	
			OATES SHOPPING CENTER	761	4414 GUS THOMASSON ROAD, MESQUITE	CHLORINATED SOLVENTS	4/27/1998	0 2	E	
			PARK FOREST SHOPPING CENTER	608	3701 - 3878 FOREST LANE, DALLAS	CHLORINATED SOLVENTS	9/12/1997	0 3	E	
			PAVILLION II SHOPPING CENTER	751	7512 - 7632 CAMPBELL ROAD, DALLAS	CHLORINATED SOLVENTS/PETROLEUM HYDROCARBONS	4/6/1998	0 2A	E	
			PAVILLION III SHOPPING CENTER	753	NWC CAMPBELL ROAD AND COIT ROAD, DALLAS	CHLORINATED SOLVENTS, TPH	4/6/1998	0 2A	E	
			PEPPER SQUARE SHOPPING CENTER	670	14902 PRESTON ROAD, DALLAS	VOCS	12/30/1997	0 3	E	
			PLAZA RIOS SHOPPING CENTER	377	8602-8698 SKILLMAN STREET, DALLAS	CHLORINATED SOLVENTS	10/22/1996	0 2	E	
			PRESTO CLEAN-ALL; PRESTON FOREST VILLAGE	381	11661 PRESTON ROAD, SUITE 204, DALLAS	CHLORINATED SOLVENTS	10/29/1996	0 4	E	
		*	PRESTON CAMPBELL SHOPPING CENTER	1046	17062 PRESTON ROAD/6090 CAMPBELL ROAD, DALLAS	PCE	9/14/1999	0 2	E	
			PRESTONWOOD VILLAGE II/SPECIALTY CLEANERS	420	15203 KNOLL TRAIL DRIVE, DALLAS	CHLORINATED SOLVENTS	12/17/1996	0 2	E	
			PRESTONWOOD VILLAGE SHOPPING CENTER	333	NEC ARAPAHO ROAD AND KNOLL TRAIL, DALLAS	CHLORINATED SOLVENTS	9/9/1996	0 3	E	
			R. M. GRAPHICS SITE	314	2537 WILLOWBROOK DRIVE, DALLAS	VOCS	8/13/1996	0 5	E	
		*	RAYTHEON INWOOD ROAD PROPERTIES	1083	3717, 3690, 3625 INWOOD ROAD, DALLAS	VOCS	11/24/1999	0 2	E	
			RAYTHEON TI SYSTEMS (VCP NO. 429)	650	6000 LEMMON AVENUE, DALLAS	TCE	11/12/1997	0 2A	E	
		*	RICHWOOD SHOPPING CENTER	917	2000 - 2171 BUCKINGHAM ROAD, RICHARDSON	CHLORINATED SOLVENTS	1/28/1999	0 4	E	
			ROACH PAINT FACILITY	175	NWC OF FIELD AND WOODALL ROGERS FREEWAY, DALLAS	VOCS, SVOCS, METALS	2/5/1996	0 6	E	
			SIGMOND PROPERTY	692	NWC SUMMER STREET AND BROOM STREET, DALLAS	TPH, METALS	2/4/1998	0 2B	E	

TABLE 1
GROUNDWATER CONTAMINATION CASE DESCRIPTIONS BY COUNTY
TEXAS NATURAL RESOURCE CONSERVATION COMMISSION

COUNTY	DIVISION	NEW CASES	FILE NAME	FILE NUMBER	LOCATION	CONTAMINATION DESCRIPTION	DATE	ENFORCEMENT STATUS	DATA QUALITY	SECTION 5.236?
DALLAS										
	RMD/VCP									
		*	SINGLETON BOULEVARD WAREHOUSE	1091	2020 SINGLETON BOULEVARD, DALLAS	TPH, BTEX, METALS	12/6/1999	0 2A	E	
		*	SOURCE PROPERTY/MCKINNEY TRACT 1 SQUARE D COMPANY	851 914	NWC MCKINNEY AND LEMMON AVENUE, DALLAS 1111 REGAL ROW, DALLAS	SOLVENTS TCE	10/16/1998 1/28/1999	0 2 0 6	E E	
		*	ST. STEPHENS CLEANERS	432	2788 VALWOOD PARKWAY, FARMERS BRANCH	CHLORINATED SOLVENTS	1/7/1997	0 5	E	
		*	STRIP MALL (HERITAGE SQUARE)	871	200 SOUTH JEFFERSON, IRVING	SOLVENTS	11/13/1998	0 1	E	
		*	TEXAS INSTRUMENTS - CENTRAL EXPRESSWAY	374	13532 NORTH CENTRAL EXPRESSWAY, DALLAS	CHLORINATED SOLVENTS, VOC'S	10/10/1996	0 3	E	
		*	TEXAS INSTRUMENTS, INC. - FOREST LANE	683	FOREST LANE, DALLAS	VOC'S	1/28/1998	0 3	E	
		*	TEXAS INSTRUMENTS, INC. - LEMMON AVENUE	429	6000 LEMMON AVENUE, DALLAS	CHLORINATED SOLVENTS	1/2/1997	0 4	E	
		*	THREE TRACTS - FLORA, LEONARD AND ROSS	147	SEC FLORA & LEONARD/2301-2318 ROSS, DALLAS	VOC'S, SVOC'S, METALS, TPH	12/13/1995	0 2	E	
		*	TOP HAT CLEANERS/CASA LINDA PLAZA	296	SEC GARLAND ROAD/BUCKNER BOULEVARD, DALLAS	CHLORINATED SOLVENTS	7/16/1996	0 2	E	
		*	TOTAL STATION NO. 2311	907	10306 FERGUSON, DALLAS	HYDROCARBONS	1/7/1999	0 0	E	
		*	TOWN CREEK SHOPPING CENTER	466	8300-8530 ABRAMS ROAD, DALLAS	CHLORINATED SOLVENTS	2/12/1997	0 2B	E	
		*	TRI-GAS CORPORATION	227	3301 SOUTH NATIONAL STREET, DALLAS	LIME, ACETYLENE CONDENSATE	4/12/1996	0 2	E	
		*	TUEC NORTH B	733	WEST OF ALAMO STREET AND FLYNN STREET, DALLAS	PETROLEUM HYDROCARBONS, METALS	3/27/1998	0 6	E	
		*	TUEC SOUTH PROPERTY	734	NORTH OF CONTINENTAL/WEST OF HOUSTON, DALLAS	PETROLEUM HYDROCARBONS, METALS	3/27/1998	0 6	E	
		*	TURTLE CREEK SITE	510	SWC LEMMON AVE AND CARLISLE STREET, DALLAS	VOC'S, TPH, METALS	4/22/1997	0 6C	E	
		*	TXU TERMINATION PROPERTY	1084	WEST OF WICHITA AND ALAMO STREETS, DALLAS	TPH, PAHS	11/23/1999	0 6C	E	
		*	UNDEVELOPED LAND ON STATE HIGHWAY 183	270	SH 183 350 FEET EAST OF BRITAIN ROAD, IRVING	TPH, VOC'S	6/6/1996	0 2B	E	
		*	UNITED CONCRETE PIPE (LARGE TRACT)	332	2401 VINSON STREET, DALLAS	TPH	9/5/1996	0 6	E	
		*	UNITED CONCRETE PIPE (SMALL TRACT)	331	2401 VINSON STREET, DALLAS	CHLORINATED SOLVENTS	9/3/1996	0 2B	E	
		*	UNOCAL CHEMICAL DISTRIBUTION - DALLAS	694	3636 DAN MORTON DRIVE, DALLAS	HYDROCARBONS, SOLVENTS	2/10/1998	0 3	E	
		*	UP SOUTH PROPERTY	743	NORTH OF CONTINENTAL AND EAST OF HOUSTON, DALLAS	PETROLEUM HYDROCARBONS	3/31/1998	0 6C	E	
		*	VACANT MAX STORE	438	11455 GARLAND ROAD, DALLAS	HYDROCARBON	1/21/1997	0 6C	E	
		*	VACANT TRACT IN ROWLETT, TEXAS	426	HIGHWAY 66/0.5 MI. EAST OF LIBERTY GROVE, ROWLETT	BTEX	1/2/1997	0 4	E	
		*	VACANT TRACT OF LAND - MCKINNEY AVENUE	481	2332 MCKINNEY AVENUE, DALLAS	TPH, CHLORINATED SOLVENTS	3/6/1997	0 6	E	
		*	VALUE \$1.25 CLEANERS (RICHLAND VILLAGE)	729	1320 EAST BELT LINE ROAD, RICHARDSON	VOC'S	3/26/1998	0 3	E	
		*	VAN WATERS & ROGERS - GRAND PRAIRIE	419	1102 AVENUE R, GRAND PRAIRIE	VOC, TPH	12/13/1996	0 2	E	
		*	VIRGINIA KMP CORPORATION	189	4100 PLATINUM WAY, DALLAS	TPH, VOC'S, SVOC'S, METALS, PCBS	2/29/1996	0 5	E	
		*	VISTA FIBERS PROPERTY - DALLAS	938	2722 ALAMO STREET, DALLAS	TPH, METALS, PAH	2/25/1999	0 6C	E	
		*	WHITE ROCK MARKET PLACE	797	11255 GARLAND ROAD @ JUPITER, DALLAS	VOC'S	7/1/1998	0 6B	E	
		*	WILLIAMSON PROPERTY	1034	INTERSECTION RIVER AND GRIFFIN STREETS, DALLAS	PAHS, METALS	8/23/1999	0 2	E	
	RMD/VCBPSA									
		*	CONTINENTAL EMSCO	G023	2441 FOREST LANE, GARLAND	TCE, DCE, VC	3/31/1999	0 0	E	
		*	WEST CLIFF SHOPPING PLAZA	G029	2311 WEST LEDBETTER DRIVE, DALLAS		7/9/1999	0 0	E	

TABLE 1
GROUNDWATER CONTAMINATION CASE DESCRIPTIONS BY COUNTY
TEXAS NATURAL RESOURCE CONSERVATION COMMISSION

COUNTY	DIVISION	NEW CASES	FILE NAME	FILE NUMBER	LOCATION	CONTAMINATION DESCRIPTION	DATE	ENFORCEMENT STATUS	DATA QUALITY	SECTION 5.236?
DALLAS										
	WPD/MSW									
			CITY OF GARLAND	MSW0106	NE CORNER GARLAND CITY LIMITS, ADJ TO AND N OF CASTLE DR BETW ROWLETT RD AND MILES RD, 2.75 MI NE OF INT OF FM66 AND MKT RR	MW-9A: VOCs (BENZENE); MW-18: VOCs (CIS-1,2-DICHLOROETHYLENE; TRICHLOROETHYLENE; VINYL CHLORIDE)	6/21/1994	2A 2A	E,Q,V2	
			CITY OF GRAND PRAIRIE	MSW0099	0.5 MI E OF MACARTHUR BLVD, AND 750 FEET N OF IH 30, GRAND PRAIRIE	MW-5, 8: VOCs (1,2-DICHLOROETHANE)	12/1/1998	2A 3	E,Q,V2	
	WPRM/PDW									
			D BAR B MOBILE HOME RANCH	0570082	WELL #1 (G0570082A) - S. SIDE OF MOBILE HOME PARK, 2870 DOWDY FERRY RD.	TETRACHLOROETHENE	12/31/1992	5	E,Q,V2	
DAWSON										
	RMD/PST									
			ACKERLY OIL CO (TRIO FUELS)	111701	111 MAIN ST	GASOLINE, DIESEL	9/27/1996	2 2A	E,Q	
			BOB CRAWLEY	094198	1311 N DALLAS AVE	GASOLINE	11/28/1989	2 2A	E,Q	
			BRITT TRUCKING CO	093075	1900 SEMINOLE	DIESEL	5/22/1989	2 2A	E,Q	
			CITY OF LAMESA	095148	304 S 1ST ST	GASOLINE	12/5/1989	2 2A	E,Q	
			CITY OF LAMESA	105759	N 1ST & DALLAS	WASTE OIL	12/18/1992	2 2A	E,Q	
			DAWSON ISD	099636	PO BOX 180	GASOLINE	7/3/1991	2 2A	E,Q	
			FRANKS OIL CO	094312	1312 N DALLAS	DIESEL	12/12/1989	2 2A	E,Q	
			FRANKS OIL CO	108029	4TH & AUSTIN, LAMESA	GASOLINE	4/26/1994	2 6	E,Q	
			JACK GREGORY	094329	1502 N DALLAS	GASOLINE	12/12/1989	2 2A	E,Q	
			JOY MOORE	105046	7TH & LYNN STREET, LAMESA	GASOLINE	12/8/1992	2 2A	E,Q	
			MARVIN KIDD	094494	FM 2052 AND RADIO RD	GASOLINE	12/21/1989	2 2A	E,Q	
			MCCORMICK OIL CO INC	093850	1102 N DALLAS	GASOLINE	9/20/1989	5B 3	E,Q	
			MCCORMICK OIL CO INC	094199	909 N 4TH ST	GASOLINE	11/28/1989	2A 2A	E,Q	
			MCCORMICK OIL CO INC	096331	S DALLAS	GASOLINE	7/6/1990	2A 1A	E,Q	
			MORRIS H E	094390	802 S DALLAS	GASOLINE	12/14/1989	5B 2A	E,Q	
			S & C OIL CO	092112	211 S DALLAS AVE	GASOLINE	8/25/1988	2 2A	E,Q	
			S & C OIL CO	092553	611 N 4TH ST	GASOLINE	1/30/1989	2 2A	E,Q	
			S & C OIL CO	101779	711 SOUTH BRYAN	GASOLINE	1/28/1992	2A 1A	E,Q	
			SANDS ISD	099145	5TH ST (@ AVE C)	GASOLINE	5/27/1991	2 2A	E,Q	
			T H & B PROPERTIES	094305	411 N BRYAN	GASOLINE	12/12/1989	2 2A	E,Q	
			TXDOT	099289	HWY 87	WASTE OIL	5/21/1991	2 2A	E,Q	
			WOODRUM OIL CO	094823	HWY 349	GASOLINE	1/24/1990	5B 2A	E,Q	
			WOODRUM OIL CO	094826	410 N DALLAS	GASOLINE	1/24/1990	5B 2A	E,Q	
			WOODRUM OIL CO	107526	HIGHWAY 37 WEST SIDE OF ROAD, WELSH	GASOLINE	12/30/1993	5B 2A	E,Q	
DE WITT										
	RMD/PST									
			LESKE OIL CO	098722	S EXPLANADE	GASOLINE	4/16/1991	2A 6	E,Q	
			PRESTON PARSON INC	108183	323 MAIN	GASOLINE	5/18/1994	2 2A	E,Q	
			RUDOLPHS INC	106081	ROUTE 3 BOX 183	GASOLINE	1/27/1993	2 2A	E,Q	
DEAF SMITH										
	RMD/PST									
			CONSUMERS FUEL CORP	105059	116 NEW YORK ST	GASOLINE	8/20/1992	2 2A	E,Q	
			E Z MART STORES INC	105062	817 PARK AVE	GASOLINE	10/21/1992	2A 6	E,Q	

TABLE 1
GROUNDWATER CONTAMINATION CASE DESCRIPTIONS BY COUNTY
TEXAS NATURAL RESOURCE CONSERVATION COMMISSION

COUNTY	DIVISION	NEW CASES	FILE NAME	FILE NUMBER	LOCATION	CONTAMINATION DESCRIPTION	DATE	ENFORCEMENT STATUS	DATA QUALITY	SECTION 5.236?
DEAF SMITH										
	RMD/PST		UNKNOWN	092201	MUNICIPAL WELL NO.3	UNKNOWN	9/22/1988	5B	2A	E,Q
			WILLIAMS DALE	100399	FM 809 (@ FM 1062 - 5 MI N OF DAWN), DAWN	GASOLINE, DIESEL	11/7/1991	2A	6	E,Q
	WPRM/PDW		HEREFORD MUNICIPAL WATER SUPPLY	0590001	WELL #37 (G0590001A) - VETERAN'S PARK, WELL #41 (G0590001AR) - CAUSEY & AUSTIN WELL #3 (G0590001B) - SE OF MCKINLEY AVE. & NEW YORK AVE.	1,2-DICHLOROETHANE, ATRAZINE, BTEX, BUTANE, CYCLOHEXANE, METHYL CYCLOPENTANE, METHYL PENTANES	4/6/1988		6E	E,Q,V2
DELTA										
	RMD/PST		FFP OPERATING PARTNERS	093324	950 E DALLAS ST	GASOLINE	7/23/1989	2	2A	E,Q
			GREENVILLE AUTOMATIC GAS	113725	811 W DALLAS, COOPER	GASOLINE	12/2/1998	1B	1A	E,Q
			LOVES COUNTRY STORE	113374	IH 35 & HWY 156, SANGER	DIESEL	8/3/1998	1B	1A	E,Q
DENTON										
	RMD/CA		GNB TECHNOLOGIES INC	30516	7471 S 5TH ST FRISCO 75034	LEAD, CADMIUM, PH	5/2/1988	3A	2	E,Q,V,1
	RMD/PST		380 MARKET CHEVRON(MCMAHAN OIL	108765	1205 E UNIVERSITY DR	GASOLINE	2/23/1994	2	2A	E,Q
			A B C TANK CO	113737	E HWY 380, AUBREY	GASOLINE, DIESEL	12/2/1998	2	2A	E,Q
			ADVANCE PETROLEUM	096733	HWY 356 & 3RD ST	GASOLINE	8/10/1990	2	2A	E,Q
			ALL IN ONE FOOD STORE	103293	6464 CROSS TIMBERS, FLOWER MOUND	GASOLINE, UNKNOWN	7/12/1992	2	2A	E,Q
			ARROW INDUSTRIES INC	091871	1705 JOHN CONNALLY DR	CHEMICAL	5/5/1988	2A	6	E,Q
			ARROW INDUSTRIES INC	099247	BELTLINE RD	CHEMICAL	6/10/1991	2	2A	E,Q
			ARROW INDUSTRIES, INC.	101841	E BELTLINE RD	DIESEL	2/10/1992	2	2A	E,Q
			B A WHITMARSH	112731	1010 EDMONDS	GASOLINE	10/6/1997	2A	6	E,Q
			BOB MASON	114310	206 FORT WORTH DR, DENTON	GASOLINE	1/11/1999	2	2A	E,Q
			C W QUICKSTOP INC	113457	201 E HWY 114, ROANOKE	GASOLINE, DIESEL	9/21/1998	1B	1A	E,Q
			CARUTHERS OIL CO	104098	FM 407	DIESEL	7/27/1992	2	2A	E,Q
			CARUTHERS OIL CO	111249	1200 FT WORTH DR	GASOLINE, DIESEL	6/14/1996	2	2A	E,Q
			CARUTHERS OIL CO	113219	219 N LOCUST ST, DENTON	GASOLINE, DIESEL, WASTE OIL	5/27/1998	2	2A	E,Q
			CARUTHERS OIL CO INC	096371	S IH35, DENTON	GASOLINE	8/8/1990	2	2A	E,Q
			CARUTHERS OIL CO INC	113093	421 EAGLE DR, DENTON	GASOLINE	4/10/1998	1B	1A	E,Q
			CBS MECHANICAL INC	108726	5001 W UNIVERSITY DR	GASOLINE	5/27/1994	2	2A	E,Q
			CHEVRON PRODUCTS COMPANY	095513	BELTLINE RD (@ JOSEY LANE)	GASOLINE	5/3/1990	2	4	E,Q
			CHEVRON PRODUCTS COMPANY	098616	S STEMMONS FRWY @ FOX	GASOLINE	4/11/1991	2	2A	E,Q
			CITY OF DENTON	113496	901 B TEXAS ST, DENTON	GASOLINE	10/5/1998	1B	1A	E,Q
			CITY OF DENTON	113731	5000 AIRPORT RD, DENTON	GASOLINE	12/3/1998	2A	6	E,Q
			CITY OF HIGHLAND VILLAGE	099166	HIGHLAND VILLAGE RD, HIGHLAND VILLAGE	GASOLINE	6/7/1991	2	2A	E,Q
			CITY OF LAKE DALLAS	109035	351 BETCHAN DR	GASOLINE	1/13/1995	2	2A	E,Q
			COASTAL MART INC	112792	1920 CARROL	GASOLINE	9/11/1997	2	2A	E,Q
			DENTON TANK RENTAL INC	113776	220 STEMMONS FRWY, DENTON	GASOLINE	12/9/1998	1B	1A	E,Q
			DIAMOND SHAMROCK	091104	5208 S COLONY BLVD	GASOLINE	8/8/1986	2	2A	E,Q
			DIAMOND SHAMROCK REF & MKTG CO	092008	1900 JOSEY LN	GASOLINE	6/24/1988	2	2A	E,Q
			ELM FORK RANCH PARTNERS LTD	108553	4513 OLD DENTON RD	GASOLINE	8/21/1994	2	2A	E,Q

TABLE 1
GROUNDWATER CONTAMINATION CASE DESCRIPTIONS BY COUNTY
TEXAS NATURAL RESOURCE CONSERVATION COMMISSION

COUNTY	DIVISION	NEW CASES	FILE NAME	FILE NUMBER	LOCATION	CONTAMINATION DESCRIPTION	DATE	ENFORCEMENT STATUS	DATA QUALITY	SECTION 5.236?
DENTON										
	FMD/PST									
			EXXON COMPANY USA	092218	1805 ALICE ST @ UNIVERSITY DR	GASOLINE	9/20/1988	2 6	E,Q	
			EXXON MOBIL CORPORATION	095140	1901 N ELM	GASOLINE	11/28/1989	2 2A	E,Q	
			FARMERS & MERCHANTS BANK	099125	IH-35	GASOLINE	5/28/1991	2 2A	E,Q	
			FFP OPERATING PARTNERS	107774	1002 AVENUE C, DENTON	GASOLINE	2/11/1994	2 2A	E,Q	
			FFP OPERATING PARTNERS	108295	782 N HWY 121 @ FM 1170	GASOLINE	4/7/1993	2 2A	E,Q	
			FIRST COMMERCIAL REALTY	106674	603 S DENTON DRIVE	GASOLINE	5/17/1993	2 2A	E,Q	
			FRANCIS OIL CO	093690	1500 S BROADWAY BLVD	GASOLINE	9/14/1989	5B 2A	E,Q	
			G.R.A.V.I.T.Y.	113564	216 S WASHINGTON, PILOT POINT	GASOLINE, DIESEL	10/21/1998	1B 1A	E,Q	
			GARRETT PLACE INC	113701	E HILL, LEWISVILLE	GASOLINE, DIESEL	11/23/1998	2 2A	E,Q	
			GITA KIANI	110351	7616 N MAIN, THE COLONY	GASOLINE	3/8/1996	2A 1A	E,Q	
			INLAND PAPERBOARD AND PKG	102508	2605 BELTLINE RD (E SIDE OF PROPERTY)	DIESEL	8/2/1991	2A 2A	E,Q	
			INLAND PAPERBOARD AND PKG	102509	2605 BELTLINE RD	DIESEL, OTHER	7/23/1991	2A 2A	E,Q	
			J. C. THOMAS	112761	HWY 720 @ HWY 423	GASOLINE	11/4/1997	2 2A	E,Q	
			JESSWOOD OIL CO	114007	800 N STEMMONS, SANGER	GASOLINE, DIESEL	1/6/1999	2 2A	E,Q	
			JESSWOOD OIL CO	114008	902 N STEMMONS, SANGER	GASOLINE	1/6/1999	2 2A	E,Q	
			JESSWOOD OIL CO	114009	E IH 35, LEWISVILLE	GASOLINE	1/6/1999	2 2A	E,Q	
			JESSWOOD OIL CO	114010	LOOP 138, SANGER	GASOLINE	1/6/1999	1B 1A	E,Q	
			JESSWOOD OIL CO	114011	1213 E UNIVERSITY, DENTON	GASOLINE, WASTE OIL	1/6/1999	2 2A	E,Q	
			JESSWOOD OIL CO	114189	801 N I 35, DENTON	GASOLINE, WASTE OIL	1/7/1999	1B 1A	E,Q	
			JESWOOD OIL COMPANY	113038	LOOP 288 & MCKINNEY ST, DENTON	GASOLINE	3/20/1998	2 2A	E,Q	
			KELSOE OIL CO	112851	6417 N IH 35, DENTON	DIESEL	1/7/1998	2 2A	E,Q	
			KELSOE OIL COMPANY	094760	IH-35 & LOOP 138	DIESEL	11/29/1990	2 6	E,Q	
			KELSOE OIL COMPANY	113469	600 BELL AVE, DENTON	GASOLINE, DIESEL	9/25/1998	2 2A	E,Q	
			KELSOE TRACTOR CO INC	107630	102 MAIN ST	OTHER	8/17/1993	2 2A	E,Q	
			KELSOE TRACTOR CO INC	107951	303 HIGHWAY 156	GASOLINE, DIESEL	3/3/1994	2 2A	E,Q	
			KELSOE TRACTOR CO INC	113643	915 FORT WORTH DR, DENTON	GASOLINE, DIESEL	11/23/1998	2 2A	E,Q	
			KELSOE TRACTOR CO INC	113659	WALCOTT & HWY 455, PILOT POINT	GASOLINE, DIESEL	11/17/1998	1B 1A	E,Q	
			LAKE CITIES LAND DEVELOPMENT	101694	FM 2181	DIESEL	1/29/1992	2 2A	E,Q	
			LAKE PARK PLAZA JOINT VENTURE	113629	359 LAKE PLAZA RD, LEWISVILLE	GASOLINE	11/23/1998	2 2A	E,Q	
			LAKELAND BAPTIST CHURCH	110391	571 EDMONDS LN	GASOLINE	1/23/1996	2 2A	E,Q	
			LASSITER JOHN	102374	315 FORT WORTH DRIVE	GASOLINE	3/25/1992	2 6	E,Q	
			LEWISVILLE I S D	113873	601 PURNELL ST, LEWISVILLE	DIESEL	1/4/1999	2 6	E,Q	
			MCMAHAN OIL CO	102939	412 N BELL	UNKNOWN	4/24/1992	2 3	E,Q	
			MERRIMAC III METRO MART LTD	111653	508 HWY 114, ROANOKE	GASOLINE, DIESEL	9/24/1996	2 2A	E,Q	
			METRO PETRO RENTALS INC	113742	434 S MILL, LEWISVILLE	GASOLINE	12/2/1998	2 2A	E,Q	
			METRO PETRO RENTALS INC	113796	1850 STEMMONS (I 35 & FM 407), LEWISVILLE	GASOLINE	12/9/1998	2 2A	E,Q	
			METROPLEX TANK RENTALS INC	113743	8998 MAIN, FRISCO	GASOLINE	12/2/1998	2 2A	E,Q	
			METROPLEX TANK RENTALS INC	113747	2912 E UNIVERSITY DR, DENTON	GASOLINE, DIESEL	12/2/1998	2 2A	E,Q	
			METROPLEX TANK RENTALS INC	113749	695 FOX, LEWISVILLE	GASOLINE	12/3/1998	2 2A	E,Q	
			MICHAEL MALAMUTT	114559	111 E UNIVERSITY DR, DENTON		4/22/1999	2A 1A	E,Q	
			MOBIL OIL	110522	6262 W MAIN ST	UNKNOWN	4/18/1996	2 2A	E,Q	
			MOBIL OIL CORP	114721	1001 FOX, LEWISVILLE	GASOLINE	8/18/1999	1B 1A	E,Q	
			MOTIVA ENTERPRISES	091581	802 S STEMMONS FWY	GASOLINE	12/22/1987	2 2A	E,Q	
			MOTIVA ENTERPRISES	095562	IH-35 E (S HWY 77 - @ CROSBY)	WASTE OIL	4/9/1990	2 2A	E,Q	
			MR SCOTT EDWARDS	113797	HWY 455 & RUNNING BEAR, AUBREY	GASOLINE	12/9/1998	2 2A	E,Q	
			MS HASSAN INC	093215	AND 717 SUN VALLEY	CHEMICAL	7/6/1989	2 2A	E,Q	
			MURR & COMPANY	093417	511 W UNIVERSITY DR @ CARROLL BLVD	GASOLINE	4/12/1989	2 2A	E,Q	
			NAT'L ENVIRONMENTAL TECH CORP	109770	4220 JUSTIN RD	GASOLINE	6/28/1995	2A 6	E,Q	

TABLE 1
GROUNDWATER CONTAMINATION CASE DESCRIPTIONS BY COUNTY
TEXAS NATURAL RESOURCE CONSERVATION COMMISSION

COUNTY	DIVISION	NEW CASES	FILE NAME	FILE NUMBER	LOCATION	CONTAMINATION DESCRIPTION	DATE	ENFORCEMENT STATUS	DATA QUALITY	SECTION 5.236?
DENTON	RMD/PST									
			NORTH TEXAS TANK RENTAL INC	113741	1724 BERNARD, DENTON	GASOLINE	12/2/1998	1B 1A	E,Q	
		*	NORTH TEXAS TANK RENTAL INC	113870	2700 JAMES ST, DENTON	GASOLINE	1/4/1999	2 2A	E,Q	
			OMA F LAWSON	113609	129 W MCCART, KRUM	GASOLINE	11/5/1998	1B 1A	E,Q	
			ONE STOP FOOD STORES	111665	4005 N STEMMONS FWY	GASOLINE	8/26/1996	2 2A	E,Q	
			OWEN SPRUANCE	107133	515 IH35 EAST @ HWY 377	GASOLINE	8/11/1993	2 2A	E,Q	
			PADAYACHEE S K	093869	1600 IH-600	GASOLINE	9/6/1989	2 5	E,Q	
		*	PENNINGTON TIRE COMPANY	114427	HWY 377, AUBREY	GASOLINE, DIESEL	1/22/1999	2A 1A	E,Q	
			PETRO SERVICES INC	113748	IH 35 @ 455, SANGER	GASOLINE	12/2/1998	1B 1A	E,Q	
			PHIL BARTLETT	112354	3300 LONG PRAIRIE RD	GASOLINE, DIESEL	6/2/1997	2 2A	E,Q	
		*	PJS CONVENIENCE STORE	114012	1601 E MCKINNEY ST, DENTON	GASOLINE	1/6/1999	1B 1A	E,Q	
		*	R E WHITMORE	107934	860 SOUTH MILL STREET, LEWISVILLE	GASOLINE	3/31/1994	2 2A	E,Q	
			R M LEWIS	110061	HWY 77 S	GASOLINE	10/20/1995	2A 1A	E,Q	
			RACETRAC PETROLEUM, INC.	104159	1001 NORTH BROADWAY	UNKNOWN	8/10/1992	2A 1A	E,Q	
			RESTRUCTURE PETRO. MKT SVCS	095206	IH-35 (@ FOX AVE)	GASOLINE	3/2/1990	2 2A	E,Q	
		*	RESTRUCTURE PETRO. MKTG SVCS	110703	1500 STEMMONS, DENTON	GASOLINE	3/29/1996	2 2A	E,Q	
			REZA TRADING ENTERPRISE INC	112281	6279 S STEMMONS FWY	UNKNOWN	5/5/1997	2 2A	E,Q	
			ROBERT EBERHART	102029	1103 W UNIVERSITY	GASOLINE	2/27/1992	2 2A	E,Q	
		*	RON GIBSON	114694	331 N MILL ST, LEWISVILLE	GASOLINE, DIESEL	7/27/1999	1B 1A	E,Q	
			RUMMELL OIL CO.	100116	W UNIVERSITY DR	GASOLINE	9/10/1991	2 6	E,Q	
			SAFETY KLEEN CORP	091626	1722 COOPER RD	DIESEL	1/22/1988	2 2A	E,Q	
		*	SHAMROCK ADVENTURES XXL LTD	114554	1903 N LOCUST ST, DENTON		4/20/1999	2 2A	E,Q	
			SPENCER DISTRIBUTING	109600	3430 E UNIVERSITY	GASOLINE	6/14/1995	2 5	E,Q	
		*	SUNPOWER, INC.	094606	6421 E IH-421 E	DIESEL	12/23/1989	2 2A	E,Q	
			SWAIN BUILDING MATERIALS	114571	902 N MILL ST, LEWISVILLE	GASOLINE, DIESEL	5/6/1999	2A 1A	E,Q	
			TEXAS DEPT OF PUBLIC SAFETY	096281	N LOOP 288	GASOLINE	7/26/1990	2 3	E,Q	
			TEXAS NEW MEXICO POWER CO	112572	792 E MAIN	GASOLINE	8/26/1997	2D 1A	E,Q	
			THE EARTHGRAINS CO	101990	1905 COUNTRY CLUB DR	GASOLINE, DIESEL, WASTE OIL	10/2/1991	2A 6	E,Q	
			TRAIL DUST STEAK HOUSE, INC	113704	100 LINCOLN PARK PKWY, LINCOLN PARK	GASOLINE, DIESEL	12/1/1998	2 2A	E,Q	
			TRETT-ENTERPRISES INC	113640	#1 EAGLE POINT DR, LEWISVILLE	GASOLINE, DIESEL	11/23/1998	2 2A	E,Q	
			TRIPLE A OIL CO	108314	1911 UNIVERSITY DRIVE	GASOLINE	6/14/1994	2 2A	E,Q	
			TRIPLE A OIL CO INC	101881	HWY 377	GASOLINE, DIESEL	2/12/1992	2 2A	E,Q	
			TRIPLE A OIL CO INC	113200	104 E SHERMAN, AUBREY	GASOLINE	5/27/1998	1B 1A	E,Q	
			TXDOT	102049	592 EAST HWY 121	GASOLINE, WASTE OIL	2/21/1992	2 2A	E,Q	
			U S R COMPANY	113793	401 S DENTON, LAKE DALLAS	GASOLINE	12/9/1998	2 2A	E,Q	
			U T R COMPANY	113740	400 W UNIVERSITY, DENTON	GASOLINE	12/2/1998	2 2A	E,Q	
			UAC OF GARLAND, INC.	100282	N MAIN ST	GASOLINE	9/6/1991	2 2A	E,Q	
			ULTRAMAR DIAMOND SHAMROCK	111204	501 E IH 35	GASOLINE	6/12/1996	1B 1A	E,Q	
			UNDERGROUND SOLUTIONS INC	113738	W HWY 380, PONDER	GASOLINE, DIESEL	12/2/1998	2 2A	E,Q	
			UNDERGROUND SOLUTIONS INC	113750	207 N MILL & CHURCH, LEWISVILLE	GASOLINE	12/2/1998	1B 1A	E,Q	
			UNOCAL CORP - AUTO TRUCK STOPS	093689	6420 N IH-420 N	GASOLINE	10/8/1989	2A 6	E,Q	
			USR CO (MARTIN-EAGLE OIL)	113295	525 EAGLE DR, DENTON	GASOLINE	6/25/1998	1B 1A	E,Q	
			WEST TEX SERVICE STATION LTD	112459	1425 JUSTIN RD, LEWISVILLE	GASOLINE	7/7/1997	2 2A	E,Q	
			WISE READY MIX CONCRETE INC	113199	HARMONSON RD, JUSTIN	GASOLINE	5/27/1998	1B 1A	E,Q	
	RMD/SC		SOUTHWEST ENVIRONMENTAL SERVICES INC	FILED BY	HENRIETTA CREEK ROAD (FM347), ROANOAKE, TX.	BARIUM, BENZENE, CHLOROBENZENE, 1,4-DICHLOROBENZENE, 2-METHYLNAPHTHALENE,	4/15/1997	5B, 2B, 1A	1A	E,Q,V1,2,3

TABLE 1
GROUNDWATER CONTAMINATION CASE DESCRIPTIONS BY COUNTY
TEXAS NATURAL RESOURCE CONSERVATION COMMISSION

COUNTY	DIVISION	NEW CASES	FILE NAME	FILE NUMBER	LOCATION	CONTAMINATION DESCRIPTION	DATE	ENFORCEMENT STATUS	DATA QUALITY	SECTION 5.236?
DENTON										
	RMD/VCIOP									
	*		KWIK KAR KARE	50	421 EAGLE DRIVE, DENTON	HYDROCARBONS	7/10/1998	0 1B	E	
	*		PIGGLY WIGGLY GROCERY STORE	140	518 ACME STREET, DENTON	TPH, BTEX	9/28/1999	0 1B	E	
	*		SWC LOOP 288 AND MCKINNEY STREET	128	LOOP 288 AND MCKINNEY STREET, DENTON	TPH, BTEX	8/18/1999	0 1B	E	
	*		WILLOW RIDGE APARTMENTS	112	797 SOUTH OLD ORCHARD, LEWISVILLE	CHLORINATED SOLVENTS, MTBE	5/19/1999	0 1B	E	
	RMD/VCP									
			EAGLE PICHER AUTOMOTIVE GROUP	267	1500 IH 35W, DENTON	TPH, VOCS	6/3/1996	0 0	E	
			HENRIETTA CREEK ROAD SITE	519	5800-5900 BLOCK OF HENRIETTA CREEK ROAD, ROANOKE	VOCS	5/7/1997	0 2B	E	
			OLD ORCHARD SHOPPING CENTER	403	1310 WEST MAIN STREET, LEWISVILLE	CHLORINATED SOLVENTS	11/18/1996	0 3	E	
			SNAZZY CLEANERS	171	OLD ORCHARD VILLAGE EAST, 1228 W. MAIN, LEWISVILLE	CHLORINATED SOLVENTS	1/23/1996	0 0	E	
	*		SOUTHRIDGE PLAZA - STAR CLEANERS	1095	2416 LILLIAN MILLER PARKWAY, DENTON	PERC	12/9/1999	0 2	E	
	*		TEXACO SERVICE STATION - DENTON	560	906 WEST UNIVERSITY DRIVE, DENTON	BTEX, TPH	7/2/1997	0 0	E	
	*		TEXAS NEW MEXICO POWER COMPANY	668	792 EAST MAIN STREET, LEWISVILLE	TPH, VOCS, SVOCS, PHENOLS	12/30/1997	0 2	E	
	*		VALLEY SQUARE SHOPPING CENTER	803	724 WEST MAIN STREET, LEWISVILLE		7/13/1998	0 2	E	
	WPD/MSW									
			CAMELOT LANDFILL (CITY OF FARMERS BRANCH)	MSW0131	0.8 MI S OF SH 121, N OF ELM FORK TRINITY RIVER, 1.5 MI W OF FM 2281, HEBRON	MW-10: VOCs (CIS-1,2-DICHLOROETHYLENE; TRICHLOROETHYLENE; VINYL CHLORIDE)	6/27/1991	2A 6C	E,Q	
DICKENS										
	RMD/PST									
			ALLSUPS PETROLEUM, INC.	111582	322 W HILL ST	GASOLINE	4/6/1996	2 2A	E,Q	
			FARMERS COOP GIN & SUPPLY	111745	302 E 6TH ST	GASOLINE	9/17/1996	2 2A	E,Q	
			TODD LEONARD	095177	601 W HARRIS	GASOLINE	2/27/1990	5B 2A	E,Q	
			WYLIE INC	096502	HWY 82 (@ HWY 70)	GASOLINE	7/31/1990	2 6	E,Q	
DIMMIT										
	RMD/PST									
			J & E OIL	112582	311 PENA ST	GASOLINE	8/25/1997	2 2A	E,Q	
			J & E OIL CO	112614	1200 N 1ST ST	GASOLINE	8/25/1997	2 2A	E,Q	
			RESTRUCTURE PETRO. MKTG SVCS	099078	N 1ST, CARRIZO SPRINGS	GASOLINE	5/28/1991	2 2A	E,Q	
DONLEY										
	RMD/PST									
			WEST TEXAS GAS INC	101300	WEST 2ND	GASOLINE	10/28/1991	2 2A	E,Q	
DUVAL										
	RMD/PST									
	*		AYCOCK OIL CO INC	102289	614 E RILEY	GASOLINE, DIESEL	3/16/1992	2 2A	E,Q	
			COASTAL MAVERICK	109550	101 S NORTON, FREER	GASOLINE	3/28/1995	2 4	E,Q	
			DIAMOND SHAMROCK REF & MKTG CO	095155	HWY 359 @ VENTURA	GASOLINE	3/13/1990	2 4	E,Q	
			HOSE PETROLEUM	096275	HWY 359	GASOLINE	7/30/1990	2 4	E,Q	

TABLE 1
GROUNDWATER CONTAMINATION CASE DESCRIPTIONS BY COUNTY
TEXAS NATURAL RESOURCE CONSERVATION COMMISSION

COUNTY	DIVISION	NEW CASES	FILE NAME	FILE NUMBER	LOCATION	CONTAMINATION DESCRIPTION	DATE	ENFORCEMENT STATUS	DATA QUALITY	SECTION 5.236?
HARRIS										
	RMD/PST									
			EXXON MOBIL CORPORATION	091299	2405 BAY AREA	GASOLINE	5/10/1987	2 4	E,Q	
			EXXON MOBIL CORPORATION	091347	13350 ALMEDA	GASOLINE	6/12/1987	2 4	E,Q	
			EXXON MOBIL CORPORATION	091524	9670 WESTHEIMER RD	GASOLINE	11/1/1987	2 4	E,Q	
			EXXON MOBIL CORPORATION	091573	10010 LAPORTE FWY	GASOLINE	12/15/1987	2 4	E,Q	
			EXXON MOBIL CORPORATION	091576	5302 W BELLFORT	GASOLINE	12/15/1987	2 5	E,Q	
			EXXON MOBIL CORPORATION	091878	10810 EASTEX FWY (@ LITTLE YORK)	GASOLINE	5/9/1988	2 2A	E,Q	
			EXXON MOBIL CORPORATION	092182	2211 NORTH FWY @ N MAIN	GASOLINE	1/1/1988	2 4	E,Q	
			EXXON MOBIL CORPORATION	092186	7699 KATY FWY	GASOLINE	6/17/1988	2 2A	E,Q	
			EXXON MOBIL CORPORATION	092395	1220 N WAYSIDE	GASOLINE	10/1/1988	2 4	E,Q	
			EXXON MOBIL CORPORATION	092398	7101 HARRISBURG	GASOLINE	2/25/1988	2 2A	E,Q	
			EXXON MOBIL CORPORATION	092687	8588 LONG POINT RD & BINGLE ROAD	GASOLINE	12/22/1988	2 2A	E,Q	
			EXXON MOBIL CORPORATION	093019	7618 BELLAIRE	GASOLINE	5/16/1989	2 4	E,Q	
			EXXON MOBIL CORPORATION	093528	11038 WESTHEIMER	GASOLINE	8/21/1989	2 5	E,Q	
			EXXON MOBIL CORPORATION	093585	17725 JOHN F. KENNEDY BLVD.	JET FUEL	9/15/1989	2 2A	E,Q	
			EXXON MOBIL CORPORATION	095329	N HWY 59 (EASTEX FRWY)	WASTE OIL	4/6/1990	2 5	E,Q	
			EXXON MOBIL CORPORATION	095524	HWY 225(PASADENA FWY)	GASOLINE	4/18/1990	2 2A	E,Q	
			EXXON MOBIL CORPORATION	096478	RICHMOND AVE (@ RICE)	GASOLINE	8/13/1990	2 4	E,Q	
			EXXON MOBIL CORPORATION	097111	EASTEX FRWY (@ CROSSTIMBERS)	GASOLINE	10/24/1990	2 2A	E,Q	
			EXXON MOBIL CORPORATION	098036	SAN FELIPE	GASOLINE	8/1/1990	2 2A	E,Q	
			EXXON MOBIL CORPORATION	098091	AVE B	GASOLINE	2/22/1991	2 5	E,Q	
			EXXON MOBIL CORPORATION	099016	KATY FRWY & DAIRY ASHFORD	GASOLINE	1/16/1991	2A 6	E,Q	
			EXXON MOBIL CORPORATION	099659	HWY 290 (NORTHWEST FRWY)	GASOLINE	9/27/1990	2 5	E,Q	
			EXXON MOBIL CORPORATION	100800	2525 SOUTH SHEPHERD	GASOLINE	11/4/1991	2 2A	E,Q	
			EXXON MOBIL CORPORATION	101846	BISSONNET RD (NW CORNER @ FONDREN)	GASOLINE	10/7/1991	2 2A	E,Q	
			EXXON MOBIL CORPORATION	105866	1401 WIRT RD	GASOLINE	12/30/1992	2 2A	E,Q	
			EXXON MOBIL CORPORATION	107926	12602 E IH10	GASOLINE	10/22/1993	2 2A	E,Q	
			EXXON MOBIL CORPORATION	108012	8819 KATY FREEWAY	GASOLINE	4/4/1994	2 2A	E,Q	
			EXXON MOBIL CORPORATION	108657	738 LATHROP	GASOLINE	5/5/1994	2 2A	E,Q	
			EXXON MOBIL CORPORATION	108742	3102 BUFFALO SPEEDWAY	GASOLINE, DIESEL	10/14/1994	2 2A	E,Q	
			EXXON MOBIL CORPORATION	109698	3423 KATY FWY	GASOLINE	6/19/1995	2 2A	E,Q	
			EXXON MOBIL CORPORATION	110754	21334 NORTH FREEWAY	UNKNOWN	4/5/1996	2 2A	E,Q	
			EXXON MOBIL CORPORATION	110806	5805 PINEMONT	GASOLINE	4/1/1996	2 2A	E,Q	
			EXXON MOBIL CORPORATION	110914	5402 N FREEWAY	GASOLINE	4/17/1996	2 2A	E,Q	
			EXXON MOBIL CORPORATION	111095	12590 WESTHEIMER	GASOLINE	5/16/1996	2 2A	E,Q	
			EXXON MOBIL CORPORATION	111137	8525 GULF FWY	GASOLINE	6/3/1996	2 2A	E,Q	
			EXXON MOBIL CORPORATION	111213	7101 TIDWELL	GASOLINE	6/11/1996	2 2A	E,Q	
			EXXON MOBIL CORPORATION	111214	16803 STUEBNER AIRLINE	GASOLINE	6/11/1996	2 2A	E,Q	
			EXXON MOBIL CORPORATION	111226	11402 NORTH FREEWAY	WASTE OIL	5/9/1997	2 2A	E,Q	
			EXXON MOBIL CORPORATION	111341	3807 MONTROSE	UNKNOWN	7/31/1996	2 2A	E,Q	
			EXXON MOBIL CORPORATION	111382	102 CAVALCADE	GASOLINE	7/9/1996	2 2A	E,Q	
			EXXON MOBIL CORPORATION	111591	6901 NAGIGATION	UNKNOWN	9/11/1996	2 5	E,Q	
			EXXON MOBIL CORPORATION	112093	5710 MEMORIAL	GASOLINE	1/14/1997	2 2A	E,Q	
			EXXON MOBIL CORPORATION	112267	6166 WESTHEIMER & BRIARHURST	UNKNOWN	4/25/1997	1B 1A	E,Q	
			EXXON MOBIL CORPORATION	113114	8520 MARTIN LUTHER KING, HOUSTON	GASOLINE	4/16/1998	1B 1A	E,Q	
			FAST BREAK INC	112999	1231 FREEPORT, HOUSTON	GASOLINE	3/3/1998	2 6	E,Q	
			FEATHER CRAFT LAND CORP	106129	16801 FEATHER CRAFT LANE	GASOLINE, WASTE OIL	2/15/1993	2 6	E,Q	
			FEDERAL EXPRESS CORP	114069	3484 W 12TH ST, HOUSTON		1/7/1999	1B 1A	E,Q	
			FIESTA MART INC	096407	BELLAIRE & HILLCROFT	GASOLINE	7/17/1990	2 4	E,Q	

TABLE 1
GROUNDWATER CONTAMINATION CASE DESCRIPTIONS BY COUNTY
TEXAS NATURAL RESOURCE CONSERVATION COMMISSION

COUNTY	DIVISION	NEW CASES	FILE NAME	FILE NUMBER	LOCATION	CONTAMINATION DESCRIPTION	DATE	ENFORCEMENT STATUS	DATA QUALITY	SECTION 5.236?
HARRIS										
	FMD/PST									
			DIAMOND SHAMROCK REF & MKTG CO	107953	920 ALMEDA GENOA	GASOLINE	3/16/1994	2 2A	E,Q	
			DIAMOND SHAMROCK REF & MKTG CO	108705	14856 STUEBNER AIRLINE RD.	GASOLINE	10/10/1994	2 2A	E,Q	
			DIAMOND SHAMROCK REF & MKTG CO	108743	7725 W FM 1960	GASOLINE	8/14/1994	2 2A	E,Q	
			DIAMOND SHAMROCK REF & MKTG CO	108857	5247 ALDINE MAIL ROUTE	GASOLINE	11/23/1994	2 6	E,Q	
			DIAMOND SHAMROCK REF & MKTG CO	109127	213 1ST ST	GASOLINE	12/20/1994	2 2A	E,Q	
			DIAMOND SHAMROCK REF & MKTG CO	109839	901 BUNKER HILL	GASOLINE	8/1/1995	2 2A	E,Q	
			DIAMOND SHAMROCK REF & MKTG CO	109959	11319 JONES RD	GASOLINE	10/13/1995	2 2A	E,Q	
			DIAMOND SHAMROCK REF & MKTG CO	111149	9342 WESTVIEW	UNKNOWN	6/12/1996	2 2A	E,Q	
			DIAMOND SHAMROCK REF & MKTG CO	113006	1708 N WAYSIDE, HOUSTON	GASOLINE	3/5/1998	2 6	E,Q	
			DIAMOND SHAMROCK REF & MKTG CO	113009	7902 LONG POINT RD, HOUSTON	GASOLINE	3/6/1998	2 2A	E,Q	
			DIAMOND SHAMROCK REF & MKTG CO	113068	9010 BEECHNUT, HOUSTON	GASOLINE	3/30/1998	1B 1A	E,Q	
			DIAMOND SHAMROCK REF. & MKTG	108959	305 TUAM	GASOLINE	12/21/1994	2 2A	E,Q	
			DR. EDDIE DYE	107445	30210 FM 249	GASOLINE, DIESEL	11/16/1993	2 2A	E,Q	
			DRAVO CORP.	108785	1686 BRITTMORE	GASOLINE, DIESEL	10/19/1994	2A 1A	E,Q	
			DRESSER RAND	096649	W SAM HOUSTON PKWY	DIESEL	9/4/1990	2 2A	E,Q	
			DSI TRANSPORTS INC	095357	MAXROY ST	GASOLINE	3/8/1990	2 2A	E,Q	
			E L LESTER CO	107923	7455 CULLEN	GASOLINE	3/9/1994	2 2A	E,Q	
			E T TEXACO SERVICE STATION	112625	1049 N SHEPHERD	GASOLINE	6/1/1997	1B 1A	E,Q	
			EASTEX INN	106822	7585 BELLARIE BLVD	GASOLINE	6/9/1993	2 2A	E,Q	
			EL DORADO GOLF CLUB INC	105523	7900 N BELT DRIVE	GASOLINE, DIESEL	11/25/1992	2 2A	E,Q	
			EL HAKAM BAKRI MIDDLE E	102893	11827 CHIMNEY ROCK	GASOLINE	12/18/1991	2 6	E,Q	
			ENTEX INC	094347	4615 NAVIGATION	WASTE OIL	11/17/1989	2A 2A	E,Q	
			ENTEX INC	107627	20806 HARDY ROAD, HOUSTON	GASOLINE	1/13/1994	2A 1A	E,Q	
			ENTEX INC	107709	5310 OLD GALVESTON ROAD, HOUSTON	UNKNOWN	2/16/1994	2 2A	E,Q	
			EQUIVA SERVICES	114830	3028 S SHAVER, PASADENA		12/15/1999	1B 1A	E,Q	
			EVANS SYSTEMS	108616	4209 W COLUMBIA HWY	DIESEL	9/1/1994	2A 1A	E,Q	
			EVANS SYSTEMS, INC.	096772	ALMEDA-GENOA RD & MONROE RD	GASOLINE	8/31/1990	2 2A	E,Q	
			EXXON COMPANY USA	091696	9998 HEMPSTEAD HWY	GASOLINE	2/1/1988	2 6	E,Q	
			EXXON COMPANY USA	092183	2424 OLD SPANISH TR	GASOLINE	8/3/1988	2 6	E,Q	
			EXXON COMPANY USA	092355	12303 EASTEX FWY (@ ALDINE MAILROUTE)	GASOLINE	11/26/1988	2 6	E,Q	
			EXXON COMPANY USA	092397	SOUTHMORE @ SAMPSON	GASOLINE	10/1/1988	2 6	E,Q	
			EXXON COMPANY USA	093305	4255 HWY 6	GASOLINE	7/10/1989	2 6	E,Q	
			EXXON COMPANY USA	093775	835 GESSNER @ KINGSRIDE	GASOLINE	10/5/1989	2 6	E,Q	
			EXXON COMPANY USA	097143	9670 Westheimer, Houston	GASOLINE	11/6/1990	2A 1A	E,Q	
			EXXON COMPANY USA	097971	BISSONNET AVE	GASOLINE	2/8/1991	2 6	E,Q	
			EXXON COMPANY USA	099546	DECKER DR	GASOLINE, DIESEL	5/13/1991	2A 6	E,Q	
			EXXON COMPANY USA	104760	5601 SOUTHWEST FWY	GASOLINE	10/11/1991	2 6	E,Q	
			EXXON COMPANY USA	107050	5502 LOCKWOOD, HOUSTON	GASOLINE	8/6/1993	2 6	E,Q	
			EXXON COMPANY USA	107828	13643 HIGHWAY 249	GASOLINE	12/15/1992	2A 6	E,Q	
			EXXON COMPANY USA	110050	14760 WALLISVILLE	UNKNOWN	10/24/1995	2 6	E,Q	
			EXXON COMPANY USA	110749	9322 BISSONNET	GASOLINE	3/6/1996	2 6	E,Q	
			EXXON COMPANY USA	110789	9425 MESA DR	GASOLINE	4/1/1996	2 6	E,Q	
			EXXON COMPANY USA	111062	8234 BROADWAY	GASOLINE	4/10/1996	2 6	E,Q	
			EXXON COMPANY USA	111152	3902 S SHAVER	GASOLINE	6/4/1996	2 6	E,Q	
			EXXON COMPANY USA	111196	2416 MAGNUM	UNKNOWN	10/29/1996	2 6	E,Q	
			EXXON COMPANY USA	111197	1622 W 18TH ST	UNKNOWN	6/17/1996	2 6	E,Q	
			EXXON COMPANY USA	111755	2203 HWY 90	GASOLINE	6/5/1996	2 6	E,Q	
			EXXON MOBIL CORPORATION	091038	8015 EAST FRWY (@ MCCARTY RD X-SEC)	GASOLINE	8/12/1985	2 4	E,Q	

TABLE 1
GROUNDWATER CONTAMINATION CASE DESCRIPTIONS BY COUNTY
TEXAS NATURAL RESOURCE CONSERVATION COMMISSION

COUNTY	DIVISION	NEW CASES	FILE NAME	FILE NUMBER	LOCATION	CONTAMINATION DESCRIPTION	DATE	ENFORCEMENT STATUS	DATA QUALITY	SECTION 5.236?
HARRIS	RMD/PST									
		*	DIAMOND SHAMROCK	113824	2323 WASHINGTON, HOUSTON	GASOLINE	1/4/1999	1B 1A	E,Q	
		*	DIAMOND SHAMROCK	113830	5738 TELEPHONE RD, HOUSTON	GASOLINE	12/9/1998	1B 1A	E,Q	
		*	DIAMOND SHAMROCK	113861	2302 WHITE OAK, HOUSTON	GASOLINE	1/4/1999	1B 1A	E,Q	
		*	DIAMOND SHAMROCK	114081	1035 UVALDE, HOUSTON	GASOLINE	1/7/1999	1B 1A	E,Q	
		*	DIAMOND SHAMROCK	114288	4401 IRVINGTON, HOUSTON	GASOLINE	1/11/1999	1B 1A	E,Q	
		*	DIAMOND SHAMROCK	114450	7402 FAIRBANKS N HOUSTON, HOUSTON		2/12/1999	1B 1A	E,Q	
		*	DIAMOND SHAMROCK	114468	3310 ALDINE MAIL RT, HOUSTON	GASOLINE	2/23/1999	1B 1A	E,Q	
		*	DIAMOND SHAMROCK	114501	9401 HARWIN, HOUSTON	GASOLINE	3/11/1999	2 6	E,Q	
		*	DIAMOND SHAMROCK	114513	11435 HALL RD, HOUSTON	GASOLINE	3/24/1999	2 6	E,Q	
		*	DIAMOND SHAMROCK	114582	1901 CLINTON DR, GALENA PARK	GASOLINE	5/12/1999	1B 1A	E,Q	
		*	DIAMOND SHAMROCK	114598	16103 FM 2100, CROSBY		5/27/1999	1B 1A	E,Q	
		*	DIAMOND SHAMROCK	114823	8435 FM 2920, TOMBALL	GASOLINE, DIESEL	12/1/1999	2 2A	E,Q	
			DIAMOND SHAMROCK R & M	091308	8203 FONDREN RD	GASOLINE	5/1/1984	2 2A	E,Q	
			DIAMOND SHAMROCK REF & MKTG	104445	7702 BELLAIRE BOULEVARD	GASOLINE	2/28/1992	2 6	E,Q	
			DIAMOND SHAMROCK REF & MKTG CO	091017	6000 ANTOINE DR	GASOLINE	8/31/1984	2 2A	E,Q	
			DIAMOND SHAMROCK REF & MKTG CO	091157	10802 WESTHEIMER BLVD	UNKNOWN	1/1/1985	2 2A	E,Q	
			DIAMOND SHAMROCK REF & MKTG CO	091207	2230 WIRT	UNKNOWN	1/16/1987	2 6	E,Q	
			DIAMOND SHAMROCK REF & MKTG CO	091654	7802 BELLFORT	GASOLINE	6/30/1987	2 4	E,Q	
			DIAMOND SHAMROCK REF & MKTG CO	091951	7501 WESTHEIMER	GASOLINE	4/26/1988	2 2A	E,Q	
			DIAMOND SHAMROCK REF & MKTG CO	091952	4101 BELLAIRE @ ACADEMY	GASOLINE	5/3/1988	2 4	E,Q	
			DIAMOND SHAMROCK REF & MKTG CO	092058	3820 PINEMONT ST @ BROADWAY	GASOLINE	7/29/1988	2 2A	E,Q	
			DIAMOND SHAMROCK REF & MKTG CO	092240	5344 ANTOINE	GASOLINE	2/25/1988	2 2A	E,Q	
			DIAMOND SHAMROCK REF & MKTG CO	092631	5726 FONDREN	GASOLINE	2/13/1989	2 6	E,Q	
			DIAMOND SHAMROCK REF & MKTG CO	093111	8430 STELLA LINK @ N BRAESWOOD BLVD	GASOLINE	6/2/1989	2 3	E,Q	
			DIAMOND SHAMROCK REF & MKTG CO	093684	7227 JENSEN DR	GASOLINE	9/26/1989	2 4	E,Q	
			DIAMOND SHAMROCK REF & MKTG CO	094084	929 FEDERAL	GASOLINE	11/15/1989	2 6	E,Q	
			DIAMOND SHAMROCK REF & MKTG CO	094091	11501 NORTHWEST FWY	GASOLINE	11/21/1989	2 2A	E,Q	
			DIAMOND SHAMROCK REF & MKTG CO	094693	10330 CHAMPION FOREST @ SILVER STAR	GASOLINE	1/11/1990	2 2A	E,Q	
			DIAMOND SHAMROCK REF & MKTG CO	094929	5115 N MCCARTY DR.	GASOLINE	1/18/1990	2 4	E,Q	
			DIAMOND SHAMROCK REF & MKTG CO	095230	BEECHNUT RD.	GASOLINE	2/21/1990	2 2A	E,Q	
			DIAMOND SHAMROCK REF & MKTG CO	096092	TELEPHONE RD	GASOLINE	5/21/1990	2 2A	E,Q	
			DIAMOND SHAMROCK REF & MKTG CO	096662	LITTLE YORK	GASOLINE	9/5/1990	2 2A	E,Q	
			DIAMOND SHAMROCK REF & MKTG CO	096686	CHIMNEY ROCK	GASOLINE	7/15/1990	2 6	E,Q	
			DIAMOND SHAMROCK REF & MKTG CO	097124	BELLAIRE BLVD	GASOLINE	10/31/1990	2 2A	E,Q	
			DIAMOND SHAMROCK REF & MKTG CO	097359	EDGEBROOK	GASOLINE	11/13/1990	2 4	E,Q	
			DIAMOND SHAMROCK REF & MKTG CO	097800	BEECHNUT	GASOLINE	1/9/1991	2 2A	E,Q	
			DIAMOND SHAMROCK REF & MKTG CO	099024	WESTHEIMER RD	GASOLINE	5/15/1991	2 2A	E,Q	
			DIAMOND SHAMROCK REF & MKTG CO	099228	ALIEF CLODINE	GASOLINE	12/20/1990	2 4	E,Q	
			DIAMOND SHAMROCK REF & MKTG CO	099446	W HARDY	GASOLINE	7/5/1991	2 2A	E,Q	
			DIAMOND SHAMROCK REF & MKTG CO	099779	OLD SPANISH TR	GASOLINE	8/6/1991	2 2A	E,Q	
			DIAMOND SHAMROCK REF & MKTG CO	100536	CAVALCADE	GASOLINE	10/10/1991	2 3	E,Q	
			DIAMOND SHAMROCK REF & MKTG CO	101873	2222 PARKER @ ALDINE WESTFIELD	GASOLINE	3/22/1991	2 2A	E,Q	
			DIAMOND SHAMROCK REF & MKTG CO	104050	2404 BAY AREA BLVD	GASOLINE	7/27/1992	2 6	E,Q	
			DIAMOND SHAMROCK REF & MKTG CO	104161	1111 SILBER RD	GASOLINE	1/19/1990	2 6	E,Q	
			DIAMOND SHAMROCK REF & MKTG CO	106998	8117 LONG POINT	GASOLINE	4/2/1993	2A 2A	E,Q	
			DIAMOND SHAMROCK REF & MKTG CO	107036	1602 S HWY 6	GASOLINE	8/3/1993	2 2A	E,Q	
			DIAMOND SHAMROCK REF & MKTG CO	107124	4401 RED BLUFF RD	GASOLINE	8/11/1993	2 2A	E,Q	
			DIAMOND SHAMROCK REF & MKTG CO	107272	605 EAST TEXAS	GASOLINE	9/20/1993	2 2A	E,Q	

TABLE 1
GROUNDWATER CONTAMINATION CASE DESCRIPTIONS BY COUNTY
TEXAS NATURAL RESOURCE CONSERVATION COMMISSION

COUNTY	DIVISION	NEW CASES	FILE NAME	FILE NUMBER	LOCATION	CONTAMINATION DESCRIPTION	DATE	ENFORCEMENT STATUS	DATA QUALITY	SECTION 5.236?
HARRIS										
	RMD/PST									
			CULLINS ROBERT	098409	CLINTON	GASOLINE	2/19/1991	2 4	E,Q	
			CURRENT OCCUPANT	105293	5002 CALHOUN, HOUSTON	GASOLINE	12/14/1992	2 2A	E,Q	
			CURTIS ADAMS	113441	5203 N SHEPHERD, HOUSTON	GASOLINE	9/23/1998	1B 1A	E,Q	
			CWP ASSETS CORPORATION	112014	1038 GESSNER	UNKNOWN	1/2/1997	2 2A	E,Q	
			CWP ASSETS CORPORATION	112376	10760 WESTHEIMER	GASOLINE	5/3/1997	2 2A	E,Q	
			CWP ASSETS CORPORATION	112377	640 W CROSSTIMBERS	GASOLINE	5/7/1997	2 2A	E,Q	
			CWP ASSETS CORPORATION	112378	2251 S VOSS RD	GASOLINE	5/3/1997	2 6	E,Q	
			CWP ASSETS CORPORATION	112379	210 E FM 1960	GASOLINE	5/1/1997	2 2A	E,Q	
			CWP ASSETS CORPORATION	112381	380 UVALDE	GASOLINE	5/1/1997	2 2A	E,Q	
			CX TRANSPORTATON	113298	4706 FIDELITY, HOUSTON	GASOLINE	6/30/1998	1B 1A	E,Q	
			DANIEL PARK	111659	8500 LONG POINT, HOUSTON	GASOLINE, WASTE OIL	9/27/1996	2A 1A	E,Q	
			DELTA AIR LINES INC	093676	4661 WRIGHT RD	GASOLINE	9/5/1989	2 2A	E,Q	
			DEMETRIUS DEVELOPMENT/GRUBBS	112974	9055 KATY FWY, HOUSTON	GASOLINE	2/27/1998	2 2A	E,Q	
			DENNIS JOSLIN	111268	1209 WACO ST	GASOLINE, WASTE OIL	7/1/1996	2 2A	E,Q	
			DENNIS MEDLEY	113404	6909 TELEPHONE RD, HOUSTON	GASOLINE	8/25/1998	1B 1A	E,Q	
			DIAMOND SHAMROCK	091791	4040 BOONE RD @ HARWIN	GASOLINE	4/5/1988	2 4	E,Q	
			DIAMOND SHAMROCK	098518	SOUTH RICHEY	GASOLINE	9/27/1990	2 2A	E,Q	
			DIAMOND SHAMROCK	099168	10096 VETERANS MEMORIAL @ W	GASOLINE	2/28/1991	2 2A	E,Q	
			DIAMOND SHAMROCK	100654	STERLING GREEN	GASOLINE	10/24/1991	2 2A	E,Q	
			DIAMOND SHAMROCK	104515	6100 WEST LITTLE YORK @ ALBONSON	GASOLINE	8/24/1992	2 2A	E,Q	
			DIAMOND SHAMROCK	106579	6130 PINEMONT @ BINGLE	GASOLINE	4/23/1993	2 2A	E,Q	
			DIAMOND SHAMROCK	108719	16141 MARKET ST	GASOLINE	10/3/1994	2 6	E,Q	
			DIAMOND SHAMROCK	108801	3770 S GESSNER	GASOLINE	11/2/1994	2 2A	E,Q	
			DIAMOND SHAMROCK	109713	1816 SHEPHERD	GASOLINE	7/19/1995	2 2A	E,Q	
			DIAMOND SHAMROCK	110375	5585 WESLAYAN	GASOLINE	3/27/1995	2 2A	E,Q	
			DIAMOND SHAMROCK	110459	8650 C E KING PKWY	UNKNOWN	3/5/1996	2 2A	E,Q	
			DIAMOND SHAMROCK	111436	540 SHELDON RD	GASOLINE	8/1/1996	2 2A	E,Q	
			DIAMOND SHAMROCK	111517	5902 GULFTON	GASOLINE	8/15/1996	2 2A	E,Q	
			DIAMOND SHAMROCK	111643	2850 WILCREST RD	GASOLINE	7/30/1996	2 6	E,Q	
			DIAMOND SHAMROCK	111926	347 W FM 1960	GASOLINE	11/15/1996	2 2A	E,Q	
			DIAMOND SHAMROCK	111958	6810 LONG DR	UNKNOWN	12/4/1996	2 2A	E,Q	
			DIAMOND SHAMROCK	111981	703 NORMANDY	GASOLINE	8/1/1996	2 2A	E,Q	
			DIAMOND SHAMROCK	112010	9091 S GESSNER	GASOLINE	11/19/1996	2 2A	E,Q	
			DIAMOND SHAMROCK	112067	10555 WILCREST	GASOLINE	11/19/1996	2 2A	E,Q	
			DIAMOND SHAMROCK	112481	10900 MYKAWA	GASOLINE, DIESEL	11/21/1996	1B 2B	E,Q	
			DIAMOND SHAMROCK	112699	4105 W FUQUA, HOUSTON	GASOLINE	10/9/1997	1B 1A	E,Q	
			DIAMOND SHAMROCK	112837	220 W MAIN, BAYTOWN	GASOLINE	12/12/1997	2 2A	E,Q	
			DIAMOND SHAMROCK	113112	8600 BROADWAY, HOUSTON	GASOLINE	4/15/1998	2 6	E,Q	
			DIAMOND SHAMROCK	113188	2113 PRESTON RD, PASADENA	GASOLINE	5/15/1998	2 2A	E,Q	
			DIAMOND SHAMROCK	113355	8040 S LOOP E, HOUSTON	DIESEL	7/22/1998	1B 1A	E,Q	
			DIAMOND SHAMROCK	113592	1177 GREEN RD, HOUSTON	GASOLINE	11/5/1998	1B 1A	E,Q	
			DIAMOND SHAMROCK	113606	1446 SHERWOOD FOREST, HOUSTON	GASOLINE	11/5/1998	1B 1A	E,Q	
			DIAMOND SHAMROCK	113682	6436 BELLAIRE, HOUSTON	GASOLINE	11/23/1998	1B 1A	E,Q	
			DIAMOND SHAMROCK	113690	1202 ALLEN GENOA, HOUSTON	GASOLINE	11/23/1998	2 6	E,Q	
			DIAMOND SHAMROCK	113691	3500 FAIRMONT, PASADENA	GASOLINE	11/23/1998	1B 1A	E,Q	
			DIAMOND SHAMROCK	113760	3161 OLD SPANISH TRL, HOUSTON	GASOLINE	12/9/1998	1B 1A	E,Q	
			DIAMOND SHAMROCK	113766	1051 SILBER RD, HOUSTON	GASOLINE	12/9/1998	1B 1A	E,Q	
			DIAMOND SHAMROCK	113820	10640 KINGSPPOINT, HOUSTON	GASOLINE	12/9/1998	2 6	E,Q	

TABLE 1
GROUNDWATER CONTAMINATION CASE DESCRIPTIONS BY COUNTY
TEXAS NATURAL RESOURCE CONSERVATION COMMISSION

COUNTY	DIVISION	NEW CASES	FILE NAME	FILE NUMBER	LOCATION	CONTAMINATION DESCRIPTION	DATE	ENFORCEMENT STATUS	DATA QUALITY	SECTION 5.236?
HARRIS	FMD/PST									
			CITY OF HOUSTON	100694	TRAVELAIR	AV-GAS	10/3/1991	2 2A	E,Q	
			CITY OF HOUSTON	104815	1255 JUDIWAY ST	GASOLINE, DIESEL, WASTE OIL	1/24/1992	2 4	E,Q	
			CITY OF HOUSTON	105219	801 GILLETTE	DIESEL	10/29/1992	2 2A	E,Q	
			CITY OF HOUSTON	105446	8430 LARSON	JET FUEL	11/1/1992	2 5	E,Q	
			CITY OF HOUSTON	107453	1700 ALDINE WESSTFIELD	GASOLINE	11/4/1993	2A 1A	E,Q	
			CITY OF HOUSTON	107505	6902 BELLAIRE BLVD	GASOLINE, DIESEL	11/29/1993	2 5	E,Q	
			CITY OF HOUSTON	107529	4719 N SHEPHERD	GASOLINE	11/5/1993	2 5	E,Q	
			CITY OF HOUSTON	107530	6001 MEMORIAL LOOP	GASOLINE	12/6/1993	2 2A	E,Q	
			CITY OF HOUSTON	107532	9726 MONROE	GASOLINE, DIESEL	10/27/1993	2 5	E,Q	
			CITY OF HOUSTON	107536	2050 FUEL STORAGE RD	WASTE OIL, OTHER	12/3/1993	2 2A	E,Q	
			CITY OF HOUSTON	107558	1602 SEAMIST	GASOLINE, DIESEL	12/8/1993	2 2A	E,Q	
			CITY OF HOUSTON	107578	5708 EASTEX FREEWAY	GASOLINE	12/17/1993	2 2A	E,Q	
			CITY OF HOUSTON	107664	7718 AIRPORT BLVD	GASOLINE	1/7/1994	2 2A	E,Q	
			CITY OF HOUSTON	107692	3203 W DAIRY ASHFORD	GASOLINE	11/8/1994	2 2A	E,Q	
			CITY OF HOUSTON	108401	8430 NEWCASTLE	DIESEL, WASTE OIL	4/1/1994	2 2A	E,Q	
			CITY OF HOUSTON	108460	7111 DIXIE DR	DIESEL, GASOLINE	11/16/1993	2 2A	E,Q	
			CITY OF HOUSTON	108461	6902 NAVIGATION	GASOLINE	11/29/1993	2 2A	E,Q	
			CITY OF HOUSTON	108462	803 ENNIS	GASOLINE	4/20/1994	2 2A	E,Q	
			CITY OF HOUSTON	108516	18410 LEE RD	GASOLINE	7/7/1994	2A 6	E,Q	
			CITY OF HOUSTON	110756	1700 E CROSSTIMBERS	UNKNOWN	4/5/1996	2A 6	E,Q	
			CITY OF HOUSTON	114650	18203 GROESCHKE RD, HOUSTON	WASTE OIL	6/30/1999	1B 1A	E,Q	
			CITY OF HOUSTON PUBLIC WORKS	106767	6360 FANDALE	GASOLINE, DIESEL	2/11/1993	2 2A	E,Q	
			CITY OF HOUSTON PUBLIC WORKS	107582	5900 TEAGUE	GASOLINE, DIESEL	12/1/1993	2 2A	E,Q	
			CITY OF HOUSTON PUBLIC WORKS	107621	3102 MCKAUGHAN	GASOLINE	12/27/1993	2 2A	E,Q	
			CITY OF HOUSTON PUBLIC WORKS	107651	201 MCKEE, HOUSTON	GASOLINE	1/26/1994	2A 1A	E,Q	
			CITY OF HOUSTON PUBLIC WORKS	112469	1569 RICHMOND AVE	GASOLINE	8/1/1995	1B 1A	E,Q	
			CITY OF LA PORTE	114833	201 BAY FORREST DR, LA PORTE		12/29/1999	1B 1A	E,Q	
			COASTAL MAVERICK	097516	S RICE	GASOLINE	12/13/1990	2A 6	E,Q	
			COCA COLA ENTERPRISES INC	092222	2800 BISSONNET	GASOLINE	10/3/1988	2 6	E,Q	
			COLEMAN & COMPANY REALTY	114447	5502 ALMEDA RD, HOUSTON		2/12/1999	2 6	E,Q	
			CON-WAY SW/NAT. WAREHOUSE INVS	099703	1235 GAZIN	GASOLINE, DIESEL, WASTE OIL	7/3/1991	2 5	E,Q	
			CONOCO INC	106820	9502 KEMPWOOD DRIVE	GASOLINE	6/11/1993	2 2A	E,Q	
			CONOCO, INC.	092750	95 E CROSSTIMBERS	UNKNOWN	2/1/1989	2 2A	E,Q	
			CONOCO, INC.	095988	3411 FM 1960	GASOLINE	6/1/1990	2 2A	E,Q	
			CONOCO, INC.	096630	KIRBY DR	GASOLINE	4/27/1990	2 2A	E,Q	
			CONOCO, INC.	104023	12699 MEMORIAL	GASOLINE	1/24/1992	2 4	E,Q	
			CONOCO, INC.	105359	102 NORTH LOOP @ YALE, HOUSTON	GASOLINE	1/11/1993	2 2A	E,Q	
			CONOCO, INC.	111623	5210 BUFFALO SPEEDWAY	UNKNOWN	8/28/1996	2 2A	E,Q	
			CONSOLIDATED FREIGHTWAYS	095134	4847 BLAFFER ST	DIESEL	3/19/1990	2 2A	E,Q	
			CONTINENTAL AIRLINES INC	093558	TERMINAL C, SOUTH SIDE	UNKNOWN	8/29/1989	2A 6	E,Q	
			CONTINENTAL AIRLINES INC	111708	4411 WRIGHT RD	WASTE OIL	7/15/1996	1B 1A	E,Q	
			CONTINENTAL BAKING COMPANY	113884	12521 DORWAYNE, HOUSTON	DIESEL	1/4/1999	2 2A	E,Q	
			COOPER CAMERON CORPORATION	113890	1124 N SILBER RD, HOUSTON	GASOLINE, DIESEL	1/4/1999	1B 1A	E,Q	
			COURTAULDS COATINGS INC	106352	6001 ANTOINE DR	UNKNOWN	10/7/1992	2 2A	E,Q	
			CRAGWOOD GROUP III LTD	092012	13131 ALMEDA	GASOLINE	4/17/1986	2 5	E,Q	
			CROW FLITE SALES	107250	7002 W MONTGOMERY	GASOLINE	9/20/1993	2 2A	E,Q	
			CROW HOUSTON ASSOCIATES #1	111148	447 W 38TH ST	GASOLINE	6/17/1996	2 6	E,Q	
			CROWN SERVICES C/O AMERICA RES	113233	7715 KATY FWY, HOUSTON	GASOLINE	6/10/1998	1B 1A	E,Q	

TABLE 1
GROUNDWATER CONTAMINATION CASE DESCRIPTIONS BY COUNTY
TEXAS NATURAL RESOURCE CONSERVATION COMMISSION

COUNTY	DIVISION	NEW CASES	FILE NAME	FILE NUMBER	LOCATION	CONTAMINATION DESCRIPTION	DATE	ENFORCEMENT STATUS	DATA QUALITY	SECTION 5.236?
HARRIS										
	RMD/PST									
			CHEVRON PRODUCTS COMPANY	108797	10245 MARKET	GASOLINE	9/6/1994	2 2A	E,Q	
			CHEVRON PRODUCTS COMPANY	108817	1002 MONTROSE	GASOLINE	10/26/1994	2 2A	E,Q	
			CHEVRON PRODUCTS COMPANY	110018	8001 BROADWAY	GASOLINE	10/26/1995	2 2A	E,Q	
			CHEVRON PRODUCTS COMPANY	110034	922 W ALABAMA	GASOLINE	11/6/1995	2 2A	E,Q	
			CHEVRON PRODUCTS COMPANY	110069	1702 FOUNTAINVIEW	UNKNOWN	11/13/1995	2 2A	E,Q	
			CHEVRON PRODUCTS COMPANY	110082	1401 LOCKWOOD	UNKNOWN	11/1/1995	2 2A	E,Q	
			CHEVRON PRODUCTS COMPANY	110117	2539 BISSONNET	GASOLINE	12/8/1995	2 2A	E,Q	
			CHEVRON PRODUCTS COMPANY	110164	1812 ELLA BLVD	GASOLINE	10/26/1995	2 2A	E,Q	
			CHEVRON PRODUCTS COMPANY	110165	733 NORTH LOOP W	GASOLINE	10/27/1995	2 2A	E,Q	
			CHEVRON PRODUCTS COMPANY	110166	3310 KATY FWY	GASOLINE	11/2/1995	2A 6	E,Q	
			CHEVRON PRODUCTS COMPANY	110222	903 DAIRY ASHFORD ST & KIMBERLEY	GASOLINE	12/21/1995	2 2A	E,Q	
			CHEVRON PRODUCTS COMPANY	110253	9655 WESTHEIMER & GESSNER	GASOLINE	12/18/1995	2 2A	E,Q	
			CHEVRON PRODUCTS COMPANY	110279	12102 VETERANS MEMORIAL	GASOLINE	1/3/1996	2 2A	E,Q	
			CHEVRON PRODUCTS COMPANY	110281	5101 ANTOINE	GASOLINE	12/18/1995	2 2A	E,Q	
			CHEVRON PRODUCTS COMPANY	110283	17627 KUYKENDAHL	GASOLINE	12/21/1995	2 2A	E,Q	
			CHEVRON PRODUCTS COMPANY	110286	19607 HWY 45 (CYPRESS RD & IH-9607 HWY	GASOLINE	1/15/1996	2 2A	E,Q	
			CHEVRON PRODUCTS COMPANY	110324	11525 NORTHWEST FWY & ANTOINE	GASOLINE	1/11/1996	2 2A	E,Q	
			CHEVRON PRODUCTS COMPANY	110360	6606 LAWNDALE & WAYSIDE	UNKNOWN	1/15/1996	2 2A	E,Q	
			CHEVRON PRODUCTS COMPANY	110361	8370 WINKLER	GASOLINE	1/16/1996	2 2A	E,Q	
			CHEVRON PRODUCTS COMPANY	110432	3210 TREASCHWIG & ALDINE WESTFIELD	GASOLINE	1/26/1996	2 2A	E,Q	
			CHEVRON PRODUCTS COMPANY	110458	2123 HWY 90 @ LYNCHBURG	GASOLINE	1/26/1996	2 2A	E,Q	
			CHEVRON PRODUCTS COMPANY	110480	6155 S LOOP 610 E	GASOLINE	1/26/1996	2 2A	E,Q	
			CHEVRON PRODUCTS COMPANY	110482	13303 CULLEN & ALMED GENOA	GASOLINE	1/26/1996	2 2A	E,Q	
			CHEVRON PRODUCTS COMPANY	110547	11242 VETERANS MEMORIAL	GASOLINE	1/26/1996	2A 6	E,Q	
			CHEVRON PRODUCTS COMPANY	110550	13811 HWY 59	GASOLINE	2/7/1996	2 2A	E,Q	
			CHEVRON PRODUCTS COMPANY	110556	2750 GESSNER	GASOLINE	3/20/1996	2 2A	E,Q	
			CHEVRON PRODUCTS COMPANY	110557	20003 KATY FWY	GASOLINE	2/15/1996	2A 6	E,Q	
			CHEVRON PRODUCTS COMPANY	110560	8545 BRAESWOOD	GASOLINE	2/5/1996	2 2A	E,Q	
			CHEVRON PRODUCTS COMPANY	110567	11701 KATY FWY	GASOLINE	12/18/1995	2 2A	E,Q	
			CHEVRON PRODUCTS COMPANY	112100	3941 FONDREN	GASOLINE	2/4/1997	2 2A	E,Q	
			CHEVRON PRODUCTS COMPANY	112785	5701 SHEPHERD	UNKNOWN	11/19/1997	2 2A	E,Q	
			CHEVRON PRODUCTS COMPANY	114669	5353 FM 1960, HUMBLE	GASOLINE	7/6/1999	1B 1A	E,Q	
			CHEVRON USA	107057	1316 Houston, South Houston	GASOLINE	9/15/1993	1B 1A	E,Q	
			CHEVRON USA PRODUCTS CO	114547	2802 OLD SPANISH TRAIL, HOUSTON	GASOLINE	4/14/1999	1B 1A	E,Q	
			CHEVRON USA, INC.	095685	1619 Atascosita, Huffman	GASOLINE	6/5/1990	2A 2A	E,Q	
			CHRISTY (MRS) G W JR	105105	21 SPENCER HWY	GASOLINE	8/24/1992	2A 1A	E,Q	
			CIRCLE K	091235	5720 CLAREWOOD CIRCLE K #2156	GASOLINE	2/12/1987	2 2A	E,Q	
			CIRCLE K BANKRUPTCY	093545	6200 WESTHEIMER	GASOLINE	8/16/1989	2 2A	E,Q	
			CIRCLE K CORP	093416	3920 LOCKWOOD DR @ CRANE ST	GASOLINE	2/1/1986	2 2A	E,Q	
			CIRCLE K CORP	093457	2110 ALEXANDER AVE	GASOLINE	7/29/1989	2 4	E,Q	
			CIRCLE K CORP	095112	1109 TELEPHONE RD	GASOLINE	1/9/1990	2 4	E,Q	
			CIRCLE K CORP	108459	6400 HARRISBURG	GASOLINE	8/3/1994	2 2A	E,Q	
			CITY OF BAYTOWN	113265	1200 LEE DR, BAYTOWN	GASOLINE, DIESEL	6/15/1998	2 2A	E,Q	
			CITY OF BAYTOWN	113491	3200 N MAIN, BAYTOWN	GASOLINE	10/1/1998	2 2A	E,Q	
			CITY OF HOUSTON	091472	61 RIESNER ST	GASOLINE	9/24/1987	2 5	E,Q	
			CITY OF HOUSTON	096920	S POST OAK	UNKNOWN	9/18/1990	2 2A	E,Q	
			CITY OF HOUSTON	098851	RIESNER ST	GASOLINE	5/8/1991	2 2A	E,Q	
			CITY OF HOUSTON	098884	AIRPORT	JET FUEL	5/6/1991	2 2A	E,Q	

TABLE 1
GROUNDWATER CONTAMINATION CASE DESCRIPTIONS BY COUNTY
TEXAS NATURAL RESOURCE CONSERVATION COMMISSION

COUNTY	DIVISION	NEW CASES	FILE NAME	FILE NUMBER	LOCATION	CONTAMINATION DESCRIPTION	DATE	ENFORCEMENT STATUS	DATA QUALITY	SECTION 5.2367
HARRIS	RMD/PST									
			CHEVRON PRODUCTS COMPANY	092520	9745 KATY FWY NEAR GESSNER	UNKNOWN	12/28/1988	2 6	E,Q	
			CHEVRON PRODUCTS COMPANY	092642	13202 MEMORIAL DR (@ WYCLIFF)	UNKNOWN	2/8/1989	2 5	E,Q	
			CHEVRON PRODUCTS COMPANY	092764	3503 GULF FWY (IH-45 S @ SCOTT ST)	GASOLINE	3/17/1989	2 4	E,Q	
			CHEVRON PRODUCTS COMPANY	092782	4103 BRAESWOOD (@ LINKWOOD)	GASOLINE	3/24/1989	2 6	E,Q	
			CHEVRON PRODUCTS COMPANY	092838	7235 WOODRIDGE @ LOOP 610	GASOLINE	4/18/1989	2 2A	E,Q	
			CHEVRON PRODUCTS COMPANY	092889	5001 BEECHNUT	GASOLINE	4/17/1989	2 4	E,Q	
			CHEVRON PRODUCTS COMPANY	092890	EASTEX FRWY (@ BAY)	GASOLINE	4/11/1989	2 4	E,Q	
			CHEVRON PRODUCTS COMPANY	092942	4503 GARTH RD (@ SCHILLING AVE)	GASOLINE	8/30/1988	2 2A	E,Q	
			CHEVRON PRODUCTS COMPANY	093021	2821 RED BLUFF	UNKNOWN	5/17/1989	2 2A	E,Q	
			CHEVRON PRODUCTS COMPANY	093418	15830 HWY 290 & W BELT	GASOLINE	7/21/1989	2 4	E,Q	
			CHEVRON PRODUCTS COMPANY	093774	550 HEIGHTS BLVD (@ 6TH)	GASOLINE	2/22/1989	2 3	E,Q	
			CHEVRON PRODUCTS COMPANY	093778	4680 BEECHNUT ST	GASOLINE	6/22/1989	2 5	E,Q	
			CHEVRON PRODUCTS COMPANY	093787	7050 TELEPHONE RD (@ AIRPORT)	GASOLINE	10/18/1989	2 4	E,Q	
			CHEVRON PRODUCTS COMPANY	093939	14803 KATY FWY (IH-10) @ SH #6	GASOLINE	10/27/1989	2 4	E,Q	
			CHEVRON PRODUCTS COMPANY	093940	901 GESSNER @ KINGSRIDE	GASOLINE	10/27/1989	2A 6	E,Q	
			CHEVRON PRODUCTS COMPANY	094002	6343 WOODWAY @ RIPPLE CR	GASOLINE	11/6/1989	2 2A	E,Q	
			CHEVRON PRODUCTS COMPANY	094059	10315 CULLEN AT AIRPORT	GASOLINE	12/7/1989	2 2A	E,Q	
			CHEVRON PRODUCTS COMPANY	094138	3802 WHEELER @ SCOTT	GASOLINE	12/6/1989	2 2A	E,Q	
			CHEVRON PRODUCTS COMPANY	094139	619 WAYSIDE AND CANAL	GASOLINE	12/11/1989	2 2A	E,Q	
			CHEVRON PRODUCTS COMPANY	094202	3839 SE LOOP 610 E	GASOLINE	12/15/1989	2 2A	E,Q	
			CHEVRON PRODUCTS COMPANY	094548	7446 MARTIN LUTHER KING BLVD	GASOLINE	1/16/1990	2 2A	E,Q	
			CHEVRON PRODUCTS COMPANY	096088	WALLISVILLE @ IH610	GASOLINE	6/7/1990	2 6	E,Q	
			CHEVRON PRODUCTS COMPANY	096093	OLD SPANISH TRAIL & CULLEN	GASOLINE	5/25/1990	2 2A	E,Q	
			CHEVRON PRODUCTS COMPANY	096153	1619 FM 1960	GASOLINE	4/30/1990	2 2A	E,Q	
			CHEVRON PRODUCTS COMPANY	096577	IH-45 (@ FM 1960)	GASOLINE	8/23/1990	2 2A	E,Q	
			CHEVRON PRODUCTS COMPANY	097543	FM 1960 (@ STEUBNER-AIRLINE RD.)	GASOLINE	6/27/1990	2 2A	E,Q	
			CHEVRON PRODUCTS COMPANY	098123	HWY 249 (W MONTGOMERY RD) @ CHAMPION FOREST	GASOLINE	3/1/1991	2 2A	E,Q	
			CHEVRON PRODUCTS COMPANY	098348	S IH45 (@ FUGATE)	GASOLINE	3/22/1991	2 2A	E,Q	
			CHEVRON PRODUCTS COMPANY	099773	BRITTMORE (@ HAMMERLY)	GASOLINE	5/18/1991	2A 6	E,Q	
			CHEVRON PRODUCTS COMPANY	100438	W IH10 (@ ECHO LN)	GASOLINE	10/7/1991	2 2A	E,Q	
			CHEVRON PRODUCTS COMPANY	104286	5415 FANNIN ST & CALUMENT	GASOLINE	12/24/1991	2 2A	E,Q	
			CHEVRON PRODUCTS COMPANY	104434	631 MCCART @ IH10E	GASOLINE	3/27/1992	2 2A	E,Q	
			CHEVRON PRODUCTS COMPANY	104722	9198 BELLAIRE BLVD & RANCHESTER	GASOLINE	3/27/1992	2 2A	E,Q	
			CHEVRON PRODUCTS COMPANY	104748	9598 S MAIN & BUFFALO SPEED	GASOLINE	4/1/1992	2 2A	E,Q	
			CHEVRON PRODUCTS COMPANY	104904	4005 WESTHEIMER RD @ DREXEL (WITHIN HIGHLAND VILLAGE SHP CTR)	GASOLINE	2/23/1990	2 4	E,Q	
			CHEVRON PRODUCTS COMPANY	106351	1039 YALE @ 11TH	GASOLINE	2/16/1993	2 2A	E,Q	
			CHEVRON PRODUCTS COMPANY	106489	6237 BELLAIRE	GASOLINE	3/17/1993	2A 6	E,Q	
			CHEVRON PRODUCTS COMPANY	106527	2610 HWY 146 & SANDY LANE	UNKNOWN	2/4/1993	2 2A	E,Q	
			CHEVRON PRODUCTS COMPANY	106594	6783 ST HWY 6 & BELLAIRE	GASOLINE	3/17/1993	2 2A	E,Q	
			CHEVRON PRODUCTS COMPANY	106745	5600 MEMORIAL & MALONE	GASOLINE, WASTE OIL	6/2/1993	2 2A	E,Q	
			CHEVRON PRODUCTS COMPANY	108046	717 N LOOP 610 EAST IRVINGTON	GASOLINE	12/21/1993	2 2A	E,Q	
			CHEVRON PRODUCTS COMPANY	108061	16702 STUEBNER AIRLINE @ LOVETTA	GASOLINE	1/19/1994	2A 6	E,Q	
			CHEVRON PRODUCTS COMPANY	108087	8550 ALMEDA	GASOLINE	6/30/1992	2A 6	E,Q	
			CHEVRON PRODUCTS COMPANY	108315	11302 FONDREN	GASOLINE	3/25/1994	2 2A	E,Q	
			CHEVRON PRODUCTS COMPANY	108433	7017 FM 1960 @ FOXWOOD	GASOLINE	7/19/1994	2 2A	E,Q	
			CHEVRON PRODUCTS COMPANY	108796	1022 HWY 146	GASOLINE	9/6/1994	2 2A	E,Q	

TABLE 1
GROUNDWATER CONTAMINATION CASE DESCRIPTIONS BY COUNTY
TEXAS NATURAL RESOURCE CONSERVATION COMMISSION

COUNTY	DIVISION	NEW CASES	FILE NAME	FILE NUMBER	LOCATION	CONTAMINATION DESCRIPTION	DATE	ENFORCEMENT STATUS	DATA QUALITY	SECTION 5.236?
HARRIS	RMD/PST									
			AVIS RENT A CAR SYSTEM, INC.	097514	RICHMOND AVE @ MERWIN ST.	GASOLINE	5/18/1990	2A 6	E,Q	
			BANK ONE TEXAS NA	096578	SHERWOOD FOREST DR	GASOLINE, DIESEL	8/16/1990	2 2A	E,Q	
			BANK ONE TEXAS NA	107569	1605 N LOOP 610 W	GASOLINE, DIESEL	8/23/1993	2 2A	E,Q	
			BAY OIL CO	094963	7901 LONG POINT RD @ WIRT RD	GASOLINE	2/2/1990	2 2A	E,Q	
			BEESON PROPERTIES	113602	502 WAUGH DR, HOUSTON	GASOLINE	11/5/1998	1B 1A	E,Q	
			BELLAIRE RESTAURANT HOLDINGS	108617	5201 BELLAIRE BLVD	GASOLINE	9/1/1994	2 2A	E,Q	
			BELMONT DIVERSIFIED	111826	25802 HWY 290	UNKNOWN	10/29/1996	2 2A	E,Q	
			BILLIE P FOERSTER	114258	423 W TEXAS, BAYTOWN		6/9/1999	1B 1A	E,Q	
			BLAND CADILLAC CO	111344	2100 BAGBY, HOUSTON	GASOLINE	7/31/1996	1B 1A	E,Q	
			BOOTH LUMBER	114643	7218 E MT HOUSTON RD, HOUSTON		6/24/1999	1B 1A	E,Q	
			BORDEN INC - DAIRY DIVISION	102353	2020 TEXAS STREET	WASTE OIL	10/11/1992	2 6	E,Q	
			BOULOS ASSAD	099480	7152 PARKER ROAD	GASOLINE	3/19/1991	5B 4	E,Q	
			BOX USA (JOE CONTAINER)	106561	1300 NORTH POST OAK	DIESEL	4/20/1993	2 2A	E,Q	
			BRITTON RIVER OAKS PROPERTIES	102653	3272 WESTHEIMER RD	GASOLINE, WASTE OIL	9/4/1991	2 2A	E,Q	
			BROWN & ROOT INC	099070	CLINTON	GASOLINE	5/23/1991	2 2A	E,Q	
			BROWN & ROOT INC	100187	RICHARDSON	GASOLINE, DIESEL, KEROSENE	8/19/1991	2 2A	E,Q	
			BROWN & ROOT INC	111061	8601 TRAVELAIR	GASOLINE, AV-GAS, JET FUEL	1/15/1997	2A 6	E,Q	
			BRUCE ANGEL	106409	711 WEST MAIN	GASOLINE	3/31/1993	2 2A	E,Q	
			BRYANT MANAGEMENT COMPANY	108564	1050 WEST RANKIN	GASOLINE	2/22/1993	2 5	E,Q	
			BUDGET RENT A CAR	108469	15840 JOHN F KENNEDY BLVD	GASOLINE	4/11/1994	2 2A	E,Q	
			BUDGET RENT A CAR	109004	920 STREY LN	GASOLINE	1/5/1995	2 2A	E,Q	
			BUDGET RENT A CAR CORP	094060	4733 RICHMOND AVE @ INGERSOLL	GASOLINE	11/15/1989	2 3	E,Q	
			BUDGET RENT A CAR CORP	095781	WEBSTER	GASOLINE	6/11/1990	2 2A	E,Q	
			BUDGET RENT A CAR CORP	108522	7710 AIRPORT BLVD	GASOLINE	6/10/1994	2 2A	E,Q	
			BUTTERWORTH JETTING SYSTEMS	103294	3721 LAPAS DRIVE, HOUSTON	GASOLINE	7/12/1992	1B 1A	E,Q	
			CAM CHAN/BENUCHAN INC	114580	3606 IRVINGTON, HOUSTON		5/7/1999	1B 1A	E,Q	
			CARLOS ALFARO	102306	415 ALMEDA GENOA	GASOLINE, DIESEL	3/23/1992	5B 2A	E,Q	
			CAROLA MEHL	093200	9669 KATY FWY (IH-10)	GASOLINE	12/1/1988	2 2A	E,Q	
			CAVALCADE HOSPITALITY INC	113304	100 W CAVALCADE, HOUSTON	GASOLINE	7/4/1998	2 6	E,Q	
			CENTRO CRISTIANO ELALPHALAOE	091154	WEST/NORTH WEST OF THE INTERSECT OF NORTH MAIN & VINCENT ST.	GASOLINE	9/10/1986	2A 1A	E,Q	
			CHARLES AND LOANNA LYONS	108132	2416 E DAVIS	GASOLINE, DIESEL	5/2/1994	2A 6	E,Q	
			CHARLES MCDANIEL	113867	829 MCCARTY, HOUSTON	GASOLINE, WASTE OIL	1/4/1999	1B 1A	E,Q	
			CHAU & DONNA TANG	107671	150 EAST LITTLE YORK	GASOLINE	11/22/1993	2 2A	E,Q	
			CHAU DUC PHAN	100296	SHADOW WOOD DR	GASOLINE	9/18/1991	2A 1A	E,Q	
			CHEVRON PIPELINE CO	096444	AMERICAN PETROLEUM RD	GASOLINE	8/10/1990	2 2A	E,Q	
			CHEVRON PRODUCTS CO	114881	7410 CULLEN BLVD, HOUSTON	GASOLINE	7/23/1999	1B 1A	E,Q	
			CHEVRON PRODUCTS COMPANY	091163	9002 CHIMNEY ROCK @ CAVERSHAM	GASOLINE	7/3/1986	2 4	E,Q	
			CHEVRON PRODUCTS COMPANY	091463	6027 KIRBY DR @ RICE	GASOLINE	9/14/1987	2A 6	E,Q	
			CHEVRON PRODUCTS COMPANY	091932	7330 SW HWY 59 @ FONDREN	UNKNOWN	4/26/1988	2 2A	E,Q	
			CHEVRON PRODUCTS COMPANY	091934	12860 MEMORIAL DR @ W BELT	GASOLINE	6/10/1988	2 4	E,Q	
			CHEVRON PRODUCTS COMPANY	092081	2025 CAMPBELL @ HAMMERLY	GASOLINE	8/16/1988	2 4	E,Q	
			CHEVRON PRODUCTS COMPANY	092136	4400 LOCKWOOD & CAVALCADE	GASOLINE	9/19/1988	2 4	E,Q	
			CHEVRON PRODUCTS COMPANY	092157	14803 MEMORIAL DR @ NOTTINGHAM	GASOLINE	9/1/1988	2 5	E,Q	
			CHEVRON PRODUCTS COMPANY	092197	7931 SOUTHWEST FRWY (@ BEECHNUT)	GASOLINE	10/6/1988	2 4	E,Q	
			CHEVRON PRODUCTS COMPANY	092216	9602 HILLCROFT @ BRAESWOOD	GASOLINE	10/14/1988	2 2A	E,Q	
			CHEVRON PRODUCTS COMPANY	092288	14920 OLD HUMBLE RD @ N OUTER BELT	GASOLINE	10/3/1988	2 4	E,Q	
			CHEVRON PRODUCTS COMPANY	092387	10901 BELLAIRE BLVD @ WILCREST	GASOLINE	12/18/1988	2 2A	E,Q	

TABLE 1
GROUNDWATER CONTAMINATION CASE DESCRIPTIONS BY COUNTY
TEXAS NATURAL RESOURCE CONSERVATION COMMISSION

COUNTY	DIVISION	NEW CASES	FILE NAME	FILE NUMBER	LOCATION	CONTAMINATION DESCRIPTION	DATE	ENFORCEMENT STATUS	DATA QUALITY	SECTION 5.236?
HARRIS	RMD/PST		A N RUSCHE DIST CO	098993	LEE RD	GASOLINE, WASTE OIL	5/9/1991	2 2A	E,Q	
			A N RUSCHE DISTRIBUTING	111483	21615 IH 45	GASOLINE	7/29/1996	2 2A	E,Q	
		*	A N RUSCHE DISTRIBUTING	111484	3331 SPENCER HWY	GASOLINE	7/29/1996	2 2A	E,Q	
			A N RUSCHE DISTRIBUTING	111486	4509 HWY 6	GASOLINE	7/29/1996	2 2A	E,Q	
		*	A N RUSCHE DISTRIBUTING	111487	7480 N SHEPHERD	GASOLINE	7/29/1996	2 2A	E,Q	
			A N RUSCHE DISTRIBUTING	111488	7730 DECKER DR	GASOLINE	7/28/1996	2 2A	E,Q	
			A N RUSCHE DISTRIBUTING	111489	1802 W MOUNT HOUSTON RD	GASOLINE, DIESEL	7/28/1996	2 2A	E,Q	
			A N RUSCHE DISTRIBUTING	111496	14427 IH 10	UNKNOWN	8/22/1996	2 2A	E,Q	
			A N RUSCHE DISTRIBUTING	111815	4137 CAVALACADE	UNKNOWN	1/17/1997	2 2A	E,Q	
			A N RUSCHE DISTRIBUTING	111849	CHEVRON (HANDI PLUS #6)	GASOLINE	10/20/1996	2 2A	E,Q	
			A N RUSCHE DISTRIBUTING	111853	11515 HWY 249	GASOLINE	10/24/1996	2 2A	E,Q	
			A N RUSCHE DISTRIBUTING	113375	9103 JENSEN DR, HOUSTON	GASOLINE	8/5/1998	2 2A	E,Q	
		*	A N RUSCHE DISTRIBUTING	113911	8103 SOUTHWEST FWY, HOUSTON	GASOLINE	1/8/1999	1B 1A	E,Q	
		*	A N RUSCHE DISTRIBUTING	114082	12325 EAST FWY, HOUSTON	GASOLINE	1/7/1999	1B 1A	E,Q	
		*	A N RUSCHE DISTRIBUTING	114094	8400 IRVINGTON, HOUSTON	GASOLINE	1/6/1999	1B 1A	E,Q	
		*	A N RUSCHE DISTRIBUTING	114146	4624 NAVIGATION, HOUSTON	OTHER	3/11/1999	2A 6	E,Q	
		*	A N RUSCHE DISTRIBUTING	114175	10714 HIRSCH, HOUSTON	GASOLINE	1/7/1999	1B 1A	E,Q	
		*	A N RUSCHE DISTRIBUTING	114286	12790 S DAIRY ASHFORD, HOUSTON	GASOLINE	1/8/1999	1B 1A	E,Q	
		*	A N RUSCHE DISTRIBUTING	114338	10001 FUQUA, HOUSTON	GASOLINE	3/11/1999	1B 1A	E,Q	
			A N RUSCHE DISTRIBUTING CO	109442	18903 FM 1488	GASOLINE	4/13/1995	2 2A	E,Q	
			A N RUSCHE DISTRIBUTING CO	110521	6951 W FM 1960	UNKNOWN	2/26/1996	2 2A	E,Q	
			A N RUSCHE DISTRIBUTING CO	111892	1003 STUDEMONT @ WASHINGTON	GASOLINE	10/20/1996	2 2A	E,Q	
		*	A N RUSCHE DISTRIBUTING CO	113075	12720 HEMPSTEAD HWY, HOUSTON	GASOLINE, DIESEL	3/30/1998	1B 1A	E,Q	
			A N RUSCHE DISTRIBUTING CO	113288	10475 VETERANS MEMORIAL DR, HOUSTON	GASOLINE	6/24/1998	2 2A	E,Q	
		*	A N RUSCHE DISTRIBUTING CO	113912	12300 BISSONNET, HOUSTON	GASOLINE	3/11/1999	1B 1A	E,Q	
			ABF FREIGHT SYSTEM INC	112419	5880 KELLY ST, HOUSTON	WASTE OIL	6/20/1997	2 2A	E,Q	
			ADA RESOURCES INC	113541	12500 WESTHEIMER, ALIEF	GASOLINE	10/21/1998	1B 1A	E,Q	
			ADA RESOURCES INC	113686	6603 KIRBYVILLE, HOUSTON	GASOLINE	11/23/1998	2A 6	E,Q	
			ADAMS RESOURCES & ENERGY INC	096805	KIRBYVILLE	WASTE OIL	8/29/1990	2 2A	E,Q	
		*	AIR LIQUIDE AMERICAN	114581	11400 BAY AREA BLVD, PASADENA		6/3/1999	1B 1A	E,Q	
			AKBER ALLAUDDIN	111530	14648 WALTERS RD	GASOLINE	8/19/1996	5B 4	E,Q	
			AL PARKER BUICK CO	109886	11666 OLD KATY RD	GASOLINE	9/7/1995	2 2A	E,Q	
			ALBERT ABUSALAH	112167	8521 STELLA LINK	UNKNOWN	3/10/1997	5B 4	E,Q	
			ALIEF PETROLEUM INC	111872	3944 BROADWAY (IR HAD 43944 BROADWAY)	GASOLINE	10/10/1996	2 2A	E,Q	
			ALLIANCE ENTERPRISES INC	112468	12700 NORTHBOROUGH	GASOLINE	6/8/1997	2A 6	E,Q	
		*	ALMON INC	112249	6201 LYONS AVE (FORMER CIRCLE K #2125)	UNKNOWN	9/18/1996	2 2A	E,Q	
		*	ALSAY INC	114422	6615 GANT, HOUSTON	DIESEL	1/27/1999	1B 1A	E,Q	
			AMERICAN FREIGHTWAYS	093742	4300 IRVINGTON BLVD	DIESEL, GASOLINE	9/27/1989	2 2A	E,Q	
			AMERICAS CUP YOGURT	092946	913 WESTHEIMER	GASOLINE	5/3/1989	2A 2A	E,Q	
			ANGEL BROTHERS (ANGEL'S GAS &	091030	BAYWAY DR. & BAKER STREET	GASOLINE	7/12/1985	2 2A	E,Q	
		*	ANGEL'S ENTERPRISE	107239	9700 SPENCER HWY, LA PORTE	GASOLINE	10/15/1993	2A 1A	E,Q	
			ANGELS ENTERPRISES	107869	707 WEST MAIN STREET	GASOLINE	2/8/1994	2 2A	E,Q	
			AQIL AND SON	091377	8430 FULTON	GASOLINE	6/18/1987	2A 2A	E,Q	
			ARCO PRODUCTS CO	111766	1901 W GRAY	DIESEL, WASTE OIL, HYDR FLUID	4/26/1996	2A 6	E,Q	
			ASTROWORLD INC	112897	9001 KRIBY DR, HOUSTON	GASOLINE	1/22/1998	2 2A	E,Q	
			ATCHISON TOPEKA & SANTA FE RR	108794	214 BRISBANE	GASOLINE	7/25/1994	2A 6	E,Q	
			AVIS RENT A CAR SYSTEM	093279	2120 LOUISIANA	GASOLINE	7/7/1989	2 6	E,Q	
			AVIS RENT A CAR SYSTEM	095393	AIRPORT BLVD	WASTE OIL, GASOLINE	4/20/1990	2 2A	E,Q	

TABLE 1
GROUNDWATER CONTAMINATION CASE DESCRIPTIONS BY COUNTY
TEXAS NATURAL RESOURCE CONSERVATION COMMISSION

COUNTY	DIVISION	NEW CASES	FILE NAME	FILE NUMBER	LOCATION	CONTAMINATION DESCRIPTION	DATE	ENFORCEMENT STATUS	DATA QUALITY	SECTION 5.236?
HARRIS	RMD/CA									
			SAFETY KLEEN CORP	50089	2027 BATTLEGROUND RD DEER PARK 77536	CHLOROBENZENE, TCE, 1,2 DCE	7/22/1986	3A	4,5	E,Q
			SAFETY KLEEN CORP	50089	2027 BATTLEGROUND RD DEER PARK 77536	CHLOROBENZENE, TCE, 1,2-DCE	1/1/1983	3A	4	E,Q
			SAFETY KLEEN CORP	71143	3333 FEDERAL RD PASADENA 77504	BENZENE, TOLUENE, XYLENE, TCE	8/1/1994	3A	3,4,5	E,Q,V2
			SARTOMER INC	37739	17335 WALLISVILLE RD HOUSTON 77049	STYRENE, TOLUENE, XYLENE	8/30/1993	3B	5	EQU
			SCHUMACHER COMPANY INC	31579	5610 POLK AVE HOUSTON 77023	Chromium	8/5/1995	2B	3A	E, Q
			SEMINOLE TUBULAR PRODUCTS CO	20327	6247 NAVIGATION ST HOUSTON	TRICHLOROETHYLENE, TRANS-1,2-DICHLOROETHY	4/1/1989	0	3	E,Q
			SHELL OIL CO	30007	5700 STATE HWY 225 DEER PARK 77536	CHLORINATED HYDROCARBONS	1/18/1989	3	4	E,V1
			SHELL OIL CO	31304	3333 HIGHWAY 6 S HOUSTON 77082	GASOLINE	1/5/1992	0	2A	E,Q
			SOLVAY POLYMERS INC	30704	1230-A BATTLEGROUND RD DEER PARK 77536	Cyclohexane	10/15/1996	2	2,3,6	E,V
			SOUTHWEST SHIPYARD LP	31208	18310 MARKET CHANNELVIEW 77530	HYDROCARBONS, TCE,DCE,VC	1/12/1990	3B	4	E,Q
			STINNES CORP - 6922 KATY RD	T0236	HOUSTON	TCE	12/23/1992	0	1	V
			SUGAR LAND PROPERTIES INC	52121	1/2 MI SW OF SH 59 & SWEETWATER BLVD. SUGARLAND	ARSENIC, CADMIUM, CHROMIUM, COPPER, LEAD	6/1/1991	1B	1A	EQV23
			SUPERIOR OIL	33864	12401 WESTHEIMER HOUSTON	PESTICIDES	6/26/1992	1	0	E
			TENNECO GAS TECHNOLOGY, HSN	31824	5510 S. RICE AVE., HOUSTON	PCE AND DAUGHTER COMPOUNDS	11/21/1990	0	5	E
			TENNECO-LA PORTE NATL GAS LIQUIDS	80223		ACETONE, METH.CHLORIDE,CU, PB,CD,ZN		2D	0	
			TEXAS DEPT OF TRANSPORTATION	T0214		CREOSOTE	7/12/1993	0	6	E
			TEXAS DEPT OF TRANSPORTATION (CTMS BUILDING SITE)	T0238	6922 KATY ROAD HOUSTON	TCE DCE	4/30/1993	3	3	E,Q,V
			TEXMARK CHEMICALS INC	30654	900 CLINTON DR GALENA PARK 77547	BTEX, STYRENE, NAPHTHYLENE	12/2/1988	1A	2A	E
			UNION PACIFIC RAILROAD	34949	7100 KIRKPATRICK BLVD HOUSTON 77028	TPH & BTEX	7/1/1994	1B	5	E
			UNION PACIFIC RAILROAD (FMR STPCO)	31547	4910 LIBERTY RD HOUSTON 77001	BTEX, SVOC	1/1/1984	3A	2,5	E,Q,V2,3
			VALERO REFINING COMPANY-TEXAS	30520	9701 MANCHESTER AVE HOUSTON 77012	HYDROCARBONS	7/18/1990	3B	4	E
			VARCO SHAFFER INC	32145	12950 W LITTLE YORK HOUSTON 77041	TCE, VOC	12/2/1996	0	4	E
			WESTHEIMER AT KUESTER -HOUSTON	T0246	HOUSTON	SOLVENTS	8/5/1993	1B	2	E
			WHITE MANUFACTURING CO	32480	7150 ALMEDA-GENOA HOUSTON	METALS, VOC'S, PENTACHLOROPHENOL	7/14/1995	1	2A	E
			WINDMILL LAKES PROP OWNERS ASSN	82892	HOUSTON	VOCS,SVOCS,AS	10/15/1992	2A	2A	E
			WINGATE PROPERTY - HOUSTON	T0887	WINGATE STREET-HOUSTON SHIP CHANNEL HOUSTON	Cr, SVOCs	10/11/1996	2	3	E,V
			WOOD PROTECTION CO	32010	5151 S LOOP E HOUSTON 77233	VOC	12/4/1991	1B	2A	E
			WOODFOREST FOOD MART - HOUSTON	T1457	388 UVALDE HOUSTON	ORGANICS	9/25/1997	1D	0	E,Q
			ZENNECA (FMR STAUFFER MANAGEMENT CO)	31181	8901 HEMPSTEAD RD HOUSTON 77507	BTEX, PESTICIDES	12/9/1986	2B	4-5	EQV23
	RMD/PST									
				109574	LA PORTE & BROADWAY	GASOLINE	4/7/1995	2A	1A	E,Q
				113455	602 S CHERRY, TOMBALL	GASOLINE	9/21/1998	1B	1A	E,Q
			101794 TEXAS INC	113668	8611 MOSLEY, HOUSTON	GASOLINE	11/18/1998	1B	1A	E,Q
			7-ELEVEN INC	111803	9504 AIRLINE DR	UNKNOWN	10/24/1996	2	2A	E,Q
			A & A INC	112327	8601 MARTIN LUTHER KING BLVD	UNKNOWN	5/27/1997	1B	1A	E,Q
			A J HURT DISTRIBUTING	093771	8801 S MAIN ST	UNKNOWN	10/3/1989	2	2A	E,Q
			A M BURNS	113878	1612 SHEPHERD DR, HOUSTON	GASOLINE	1/4/1999	1B	1A	E,Q
			A N RUSCHE	109126	4904 AIRLINE	GASOLINE	1/17/1995	2	2A	E,Q
			A N RUSCHE DIST CO	093847	7330 S LAKE HOUSTON PKWY	DIESEL	10/12/1989	2	2A	E,Q
			A N RUSCHE DIST CO	098249	EASTEX FRWY	GASOLINE, DIESEL	3/6/1991	2	2A	E,Q
			A N RUSCHE DIST CO	098545	HWY 290	GASOLINE	4/8/1991	2	2A	E,Q

TABLE 1
GROUNDWATER CONTAMINATION CASE DESCRIPTIONS BY COUNTY
TEXAS NATURAL RESOURCE CONSERVATION COMMISSION

COUNTY	DIVISION	NEW CASES	FILE NAME	FILE NUMBER	LOCATION	CONTAMINATION DESCRIPTION	DATE	ENFORCEMENT STATUS	DATA QUALITY	SECTION 5.236?
HARRIS	RMD/CA									
			ENGINEERS AND FABRICATORS CO	30969	3501 W 11TH HOUSTON	SOLVENTS	5/1/1995	0 4	E	
			EQUISTAR CHEMICALS	30030	8280 SHELDON RD CHANNELVIEW 77530	BENZENE	9/29/1994	3A 3A	E,Q,V	
			ETHYL CORP	30465	1000 N SOUTH AVE PASADENA 77503	LEAD, ETHYLENE DICHLORIDE	3/29/1988	3A 3	E	
			EVANS COOPERAGE OF HOUSTON INC	32072	10521 SHELDON RD HOUSTON 77044	ETHYLBENZENE, XYLENES	9/28/1995	3B 2B	E,Q	
			EXXON CHEMICAL CO	33880	5000 BAYWAY DR BAYTOWN 77520	HYDROCARBONS, PCB'S	9/17/1990	3B 3	EQ23	
			EXXON CO USA - NORTH HOUSTON	38873	8700 N. FREEWAY, HOUSTON	TPH, BETX	6/1/1990	0 4	E	
			EXXON COMPANY USA	30040	2800 DECKER DR BAYTOWN 77520	HYDROCARBONS, ORGANICS	9/27/1990	3A 4	E,Q,V3	
			EXXON PIPELINE CO	34923	3227 DECKER DR BAYTOWN 77520	BTEX,1,1-DICHLOROETHANE, NAPHTHALENE	7/30/1992	1 3	E,Q,V2	
			FLOWERVE CORP	20426	2525 W BELLFORT SUITE 130 HOUSTON 77054	DCE,TCA,BENZENE,METALS	7/1/1991	2A 2A	E	
			FLUORACARBON CO	31402	10420 OLD KATY RD HOUSTON 77043	SOLVENTS	6/9/1986	2D 4	E,Q,V2,3	
			GATX TERMINALS CORP	30573	906 CLINTON DR GALENA PARK 77547	VOLATILES	2/18/1986	3A 3,4,5	E,Q,V2,3	
			GB BIOSCIENCES - GREENS BAYOU PLNT	30552	2239 HADEN RD HOUSTON 77015	SOLVENTS/HEAVY METALS	12/14/1988	3A,3C 4,5	E,Q,V2,3	
			GEON CO	31077	2400 MILLER CUTOFF RD LA PORTE 77571	HYDROCARBONS	1/26/1999	2 A 3 & 5	E 2	
			GEON CO	31077	2400 MILLER CUTOFF RD LA PORTE 77571	VOC'S	6/24/1993	0 4	E,Q	
			GEORGIA GULF CORP	31608	3503 PASADENA FREEWAY PASADENA 77503	BENZENE, CUMENE	12/15/1993	3A 3,4,5	E,Q	
			HATHEWAY PATTERSON CORP	30239	6809 IRVINGTON BLVD HOUSTON 77022	PCP, CREOSOTE	8/24/1989	3B 2A	E	
			HOUSTON INDUSTRIES INC	31639	WEST BAY RD ELDON 77520	TPH, Benzene	9/9/1997	0 2a	q	
			HUGHES CHRISTENSEN CO	30323	5425 POLK ST HOUSTON 77023	TPH, SOLVENT CONSTITUENTS, PENTACHLOROPHENOL, PAHS, CYANIDE	6/1/1989	2 3	E,Q,V	
			HURRICANE STEEL INDUSTRIES	30690	9600 OLD KATY RD HOUSTON	PCBS - SOIL ONLY				
			HYDROCHEM INDUSTRIAL SERVICES INC	31453	620 HOWARD AVE DEER PARK 77536	TPH,VOC'S,CHLORIDE	6/21/1989	3B 2A	E,Q,V2	
			INTERCONTINENTAL TERMINALS CO	30966	1943 BATTLEGROUND RD DEER PARK 77536	MTBE	11/19/1985	2B 6C	E	
			J B SMITH MFG COMPANY INC	33608	6618 NAVIGATION BLVD HOUSTON 77011	BTEX, VOC,TCE	8/6/1999	0 3	e	
			KOPPERS INDUSTRIES INC	31386	INDUSTRIAL RD AT GREENSPORT GATE #5 HOUSTON 77015	CREOSOTE, METALS	5/4/1988	2A 4	E,Q,V2,3	
			LEAD PRODUCTS INC	31418	709 N VELASCO HOUSTON 77003	LEAD, CADMIUM	2/28/1985	2C 3	E,Q	
			LONE STAR INDUSTRIES, INC.	31002	402 CONCRETE STREET, HOUSTON, TX	TPH, BTEX	5/17/1989	1B 2	E	
			LONZA INC	31409	9700 BAYPORT BLVD PASADENA 77507					
			LUBRIZOL CORP	30324	41 TIDAL RD DEER PARK 77536	HYDROCARBONS	2/5/1985	3A 4,5	E,Q,V,1,3	
			LYONDELL CHEMICAL CO (FRM ARCO CHEMICAL CO)	30676	2502 SHELDON RD CHANNELVIEW 77530	ORGANICS (BTEX, MTBE, 1,2-DCA)	1/24/1994	3A 4,5	E,Q,2	
			LYONDELL-CITGO REFINING COMPANY LTD	30092	12000 LAWDALE HOUSTON 77017	BTEX, IRON	2/19/1988	3B 3	E,Q	
			MILLENNIUM PETROCHEMICALS INC	30049	11603 STRANG RD LA PORTE 77571	LNAPL, METALS, BETX, TCE, PCB, VINYL CHLORIDE	6/1/1992	3A,3C 2A	E,Q	
			NASA	71022	2101 NASA ROAD 1 HOUSTON 77058	FREON 113	10/30/1987	3A,2B 2A,4	E,Q,V2	
			NORTH RICHEY STREET SITE	52123	400 N RICHEY ST PASADENA	AS, CU, PESTICIDES, HYDROCARBONS	11/15/1991	1 1	E,Q	
			OCCIDENTAL CHEMICAL CORP	30550	1000 TIDAL RD DEER PARK 77536	CHLORINATED SOLVENTS	1/1/1987	0 3	E	
			PHILLIP RECLAMATION SVC, DBA ELTEX CHEMICAL (FMR MEKLO INC)	30271	4050 HOMESTEAD RD HOUSTON 77028	Pb, Cr, MEK, TCE,	12/16/1994	3A 3,5	E,Q	
			RECTORSEAL CORP	31118	2830 PRODUCE ROW HOUSTON 77023	VOC	4/17/1997	2D 3	E,Q,V2	
			REED TOOL CO	31202	6501 NAVIGATION BLVD HOUSTON 77011	ORGANICS, METALS	3/1/1991	0 2A	E,Q	
			REICHOLD CHEMICALS INC	30276	1503A HADEN RD HOUSTON 77015	METHANOL	12/13/1996	0A 2B	E, Q	
			RESCAR OF CHANNELVIEW INC	30779	407 W BRENTWOOD DR CHANNELVIEW 77530	VOCS; METALS	1/5/1993	1B 2	E,Q,V2	
			RHEEM MANUFACTURING FACILITY	30662	1025 LOCKWOOD DR HOUSTON	PCE,TCE,SOLVENTS	12/28/1990	2A 2A	E	
			RHODIA INC	31019	8615 MANCHESTER RD HOUSTON 77012	FE, NAPHTHALENE, CO, NI, ZN	6/27/1991	3A 2A	E,Q,V	
			ROHM & HAAS TEXAS INC	30041	6600 LA PORTE FWY DEER PARK 77536	SULFATE	2/10/1987	3A 4,5	E,Q,V2,3	
			ROHM AND HAAS CO	31969	13300 BAY AREA BLVD LA PORTE 77571	VOCS	11/14/1993	3A 6	E	

TABLE 1
GROUNDWATER CONTAMINATION CASE DESCRIPTIONS BY COUNTY
TEXAS NATURAL RESOURCE CONSERVATION COMMISSION

COUNTY	DIVISION	NEW CASES	FILE NAME	FILE NUMBER	LOCATION	CONTAMINATION DESCRIPTION	DATE	ENFORCEMENT STATUS		DATA QUALITY	SECTION 5.2367
HARDIN											
RMD/PST											
			HARDIN COUNTY SHERIFF DEPT	106555	COUNTY COURTHOUSE HWY 326	GASOLINE	3/11/1993	2A	1A	E,Q	
			HAYNES OIL CO	101886	HWY 69 @ COOKS LAKE ROAD	GASOLINE	3/31/1992	2A	1A	E,Q	
			J H JONES OIL CO	114364	HIGHWAY 96, SILSBEE		3/12/1999	1B	1A	E,Q	
			J H JONES OIL CO	114373	FM 418, SILSBEE	GASOLINE	1/11/1999	2	2A	E,Q	
			JERRY JONES	113322	1335 S HWY 96, LUMBERTON	GASOLINE	8/25/1998	1B	1A	E,Q	
			KOUNTZE ISD	110726	HWY 69	GASOLINE	3/13/1996	2	2B	E,Q	
			MILLER W D	095280	FM 770	GASOLINE	3/22/1990	2	2A	E,Q	
			TRI CON INC	112914	PINEWOOD BLVD, SOUR LAKE	GASOLINE	2/13/1998	2	2A	E,Q	
WPD/MSW											
			HARDIN COUNTY	MSW0111	3.25 MI SW OF KOUNTZE ON FM 770	P-103: VOCs (CHLOROBENZENE)	6/25/1991	2A	6C	E,V1,V2	
HARRIS											
ENF											
			EMMETT PROPERTIES INC	F0292	S OF WEIMAN ROAD	PAINT SOLVENTS	12/15/1998	2D	4	E	
RMD/CA											
			AC LIQUIDATING CORP	31618	11011 FAIRMONT PKWY PASADENA	CHLORINATED SOLVENTS, CHLOROFORM	5/25/1993	3B	3	E,Q	
			AIR PRODUCTS INC	30317	1423 HIGHWAY 225 PASADENA 77506	NITRATED ORGANICS	1/29/1985	3A	2,4,5	E,Q	
			ALMEDA-SIMMS WASTEWATER TREATMENT PLANT	T0009	ALMEDA ROAD ALMEDA ROAD AT SIMMS BAYOU HOUSTON 77251	SODIUM HYPOCHLORITE	7/15/1991	2A	0	Q	
			ANALYSTS SERVICES INC	71235	12715 ROYAL DR HOUSTON 77210	TOLUENE, TCE BENZENE	2/20/1990	3C	5	EQ2	
			ARATEX SERVICES - HOUSTON	T0010	903 PORT HOUSTON STREET HOUSTON	PCE, TCE, DCE	11/1/1990	0	3	E	
			ARCO CHEMICAL CO	30368	10801 CHOATE RD PASADENA 77507	TERTIARY BUTYL ALCOHOL	6/16/1997	023A	2,3	E,Q,V2	
			ASHLAND CHEMICAL CO	74642	7010 MYKAWA HOUSTON 77033	1,2-DCB, 1,1-DCE, 1,2-DCE, 1,1,1-TCA, TCE, VINYL CHLORIDE	5/13/1992	1	2	E	
			BAKER HUGHES - HOUSTON (SEE REED TOOLS)	30999	6247 NAVIGATION BLVD., HOUSTON	TRICHLOROETHYLENE, TRANS-1,2-DICHLOROETHY	4/1/1989	0	3	EQ	
			BAROID CORP	31223	7707 WALLISVILLE RD HOUSTON 77220	VOLATILE ORGANIC COMPOUNDS	11/9/1987	4	5	E,Q,V3	
			BAYER CORP	30603	8500 W BAY RD BAYTOWN 77520	ORGANICS, METALS	5/4/1989	3A	3,4,5	E,Q,V2,3	
			BAYER CORP	31052	8701 PARK PLACE BLVD HOUSTON 77017	BTEX	11/1/1986	2A	2A	E	
			BEAZER EAST INC	30419	7201 W HARDY HOUSTON 77022	PAH'S, PHENOLS, METALS	4/1/1985	3B	3	EQV12	
			BURBANK BARREL & DRUM INC	71151	1402 CLINTON DR GALENA PARK 77547	BTEX, CHLOROBENZENE, 1,2-DCA, CHROMIUM, BARIUM, Pesticides	4/28/1994	3B	3	E,Q,V2	
			CAMERON IRON WORKS (KATY ROAD)	31267	KATY & SILBER HOUSTON	CHLORINATED SOLVENTS, METALS	11/4/1991	3	2	E	
			CELANESE LTD	30022	9502 BAYPORT BLVD PASADENA 77507	METALS, SULFIDES, 1,2,EDC	8/1/1990	3A	2A,5	E,Q,V,1,2	
			CHARTER INTERNATIONAL OIL CO	52087	NEAR LAWNDALE & CENTRAL AVENUE HOUSTON	BENZENE, XYLENE, CHLORINATED SOLVENTS	2/1/1986	2A	2B	E	
			CHEVRON CHEMICAL CO	30091	9500 INTERSTATE 10 E NEAR CEDAR BAYOU BAYTOWN 77520	BENZENE	6/3/1993	4	2	E	
			CITGO PETROLEUM CORP	31964	12325 N HIGHWAY 75 HOUSTON 77037	BTEX, TPH (GASOLINE/DIESEL)	4/29/1993	3B	4	E	
			CROWN CENTRAL PETROLEUM CORP	30311	111 RED BLUFF RD SOUTH SHIP CHANNEL, NORTH OF PASADENA 77506	HYDROCARBONS	12/1/1988	3A	4,5	E,Q,V,1,2	
			DIXIE CHEMICAL COMPANY INC	30314	10701 BAY AREA BLVD PASADENA	VOC'S	4/15/1986	4B	3	E	
			DOW CHEMICAL CO	30464	550 BATTLEGROUND RD LA PORTE 77572	FREE PHASE SOLVENTS	10/21/1988	3A	4,5	E,Q,V2,3	
			DRESSER INDUSTRIES (FRM NL INDUSTRIES)	30619	3000 N SAM HOUSTON PKWY E. HOUSTON 77205	ORG	12/1/1988	3	3	E2	
			E I DUPONT DE NEMOURS & CO	30046	STRANG RD LA PORTE 77571	ORGANICS	5/15/1989	3A	3, 4	E,Q	

TABLE 1
GROUNDWATER CONTAMINATION CASE DESCRIPTIONS BY COUNTY
TEXAS NATURAL RESOURCE CONSERVATION COMMISSION

COUNTY	DIVISION	NEW CASES	FILE NAME	FILE NUMBER	LOCATION	CONTAMINATION DESCRIPTION	DATE	ENFORCEMENT STATUS	DATA QUALITY	SECTION 5.236?
HALE		WPRM/WQAS								
			EXCEL CORPORATION	WQ01463	IMMEDIATELY NORTHEAST OF THE INTERSECTION OF U.S. HWY.87 AND F.M. 3183, @ 1.5 MILES NORTH OF PLAINVIEW, TX.	CHLORIDE, NITRATE	1/1/1987	3A 4.5	E,Q	
			ZIPP INDUSTRIES	WQ01757	NORTH OF STATE HWY. 194 @ 1.3 MILES WEST OF THE INTERSECTION WITH IH 27 IN HALE COUNTY.	SULFATE, AMMONIA, NITRATE	1/1/1981	0 4.5	E,Q	
HALL		RMD/PST								
			ALLSUPS PETROLEUM, INC.	111588	MAIN & 9TH	UNKNOWN	9/10/1996	2 2A	E,Q	
			ANDY GARDINHIRE	111206	HWY 287 & MEMPHIS ST, MEMPHIS	GASOLINE	6/17/1996	1B 1A	E,Q	
			GTE SOUTHWEST INC	095833	HWY 287 N	GASOLINE	4/3/1990	2 6	E,Q	
			TXDOT	094197	FM 256	WASTE OIL	9/25/1989	2A 1A	E,Q	
			TXDOT	106930	EAST FM 256	GASOLINE	5/2/1993	2 2A	E,Q	
HAMILTON		RMD/PST								
			ALLSUP'S PETROLEUM INC	113693	218 S RICE ST, HAMILTON		2/1/1999	1B 1A	E,Q	
			CITY OF HAMILTON	099956	W HENRY	GASOLINE	8/22/1991	2 2A	E,Q	
HARDEMAN		RMD/PST								
			ABELL OIL CO INC	092064	102 E 11TH ST	GASOLINE	7/22/1988	5B 2A	E,Q	
			AYRES OIL INC	092099	INTERSECTION OF HIGHWAY 287 AND ELBERT STREET	DIESEL	8/16/1988	2 2A	E,Q	
			AYRES OIL INC	095020	HWY 287 W	GASOLINE	2/23/1990	2A 1A	E,Q	
			J R M PROPERTIES INC	101328	W 11TH ST	GASOLINE	12/4/1991	2 2A	E,Q	
			JONES OIL CO	091958	201 W 11TH ST	WASTE OIL	6/16/1988	5B 2A	E,Q	
			KEN HOLMES	092066	100 W 11TH ST	GASOLINE	7/25/1988	5B 2A	E,Q	
			L & M FOOD INC	093681	700 S 2ND ST	GASOLINE	9/12/1989	2 2A	E,Q	
			ROSS ENERGY INC	092867	401 MAIN	GASOLINE	4/18/1989	5B 2A	E,Q	
			SOUTHERN COTTON OIL CO	094463	600 E NELSEN	GASOLINE	12/2/1989	2 2A	E,Q	
			STERMER OIL COMPANY	092028	NE INTERSECTION OF HIGHWAY 287 AND HIGHWAY 6	GASOLINE	7/7/1988	5B 2A	E,Q	
			UNKNOWN	091268	UNKNOWN, QUANAH	UNKNOWN	4/2/1986	5B 2A	E,Q	
HARDIN		RMD/CA								
			SOUTH HAMPTON REFINING CO	30672	HIGHWAY 418 SILSBEE	HYDROCARBONS	4/8/1993	3B 3	V2	
		RMD/PST								
			CAMPBELL OIL CO.	112509	HWY 96 BYPASS	UNKNOWN	8/1/1997	1B 1A	E,Q	
			CIRCLE K STORES	110877	970 HWY 96	GASOLINE	4/11/1996	2 6	E,Q	
			DIAMOND SHAMROCK REF & MKTG CO	091156	857 N 5TH ST AT CORNER OF AVE B	GASOLINE	3/7/1986	2 6	E,Q	
			FULLER OIL CO	101050	S HWY 96	GASOLINE	10/1/1991	2 2A	E,Q	
			FULLER OIL CO INC	099722	FM 418 (@ BUS HWY 96)	GASOLINE	5/28/1991	2 2A	E,Q	
			FULLER OIL COMPANY INC	114356	2929 N HIGHWAY 326, SOUR LAKE	GASOLINE	2/1/1999	2 2A	E,Q	
			FULLER OIL COMPANY INC	114359	W FM 418 RD, SILSBEE	GASOLINE	2/4/1999	2A 1A	E,Q	
			FULLER OIL COMPANY INC	114360	201 FM 770 RD, SARATOGA	GASOLINE, DIESEL	2/4/1999	2 2A	E,Q	

TABLE 1
GROUNDWATER CONTAMINATION CASE DESCRIPTIONS BY COUNTY
TEXAS NATURAL RESOURCE CONSERVATION COMMISSION

COUNTY	DIVISION	NEW CASES	FILE NAME	FILE NUMBER	LOCATION	CONTAMINATION DESCRIPTION	DATE	ENFORCEMENT STATUS	DATA QUALITY	SECTION 5.236?
GUADALUPE										
	RMD/CA		STRUCTURAL METALS INC	31533	STEEL MILL RD SEGUIN 78155	CR	9/30/1990	3A,3B 5	E,Q,V2,3	
	RMD/PST		A & B AUTOMOTIVE	113657	103 W KINGSBURY, SEGUIN	GASOLINE	11/23/1998	2 2A	E,Q	
			CAROLYN & ALADIK KOCIAN	111907	501 N AUSTIN (LADIKS AUTO SERVICE)	GASOLINE, WASTE OIL	11/13/1996	2 2A	E,Q	
			DAG MANAGEMENT	095773	KING	GASOLINE	3/19/1990	2 4	E,Q	
			FARMCO FUEL & FOOD STORE INC	110291	8908 W COURT ST	UNKNOWN	6/17/1996	2A 6	E,Q	
			LONE STAR ICE & FOOD STORES	114428	700 FM 1103, CIBOLO	GASOLINE	1/27/1999	2 2A	E,Q	
			STANDARD GYPSUM CORP	106905	FM 78 & CYPRESS RIDGE ROAD	GASOLINE, DIESEL	5/28/1993	2 2A	E,Q	
HALE										
	RMD/PST		ALLSUPS PETROLEUM, INC.	108031	315 MAIN	GASOLINE	4/5/1994	2 2A	E,Q	
			CITY OF PLAINVIEW	114817	2103 COLUMBIA, PLAINVIEW		12/1/1999	1B 1A	E,Q	
			COCA-COLA ENTERPRISES INC.	096296	W 5TH ST	DIESEL	7/27/1990	2A 2A	E,Q	
			DOUGLAS OIL CO INC	112243	1200 S DATE, PLAINVIEW	GASOLINE	4/14/1997	2 2A	E,Q	
			DOUGLASS OIL CO	097906	COLUMBIA	GASOLINE	1/28/1991	2 2A	E,Q	
			FFP OPERATING PARTNERS	106861	1504 QUINCY, PLAINVIEW	GASOLINE	7/26/1993	2 2A	E,Q	
			FRED GARRISON OIL CO	097260	E 5TH ST	GASOLINE	10/22/1990	2 2A	E,Q	
			FRED GARRISON OIL CO	105525	3701 OLTON ROAD, PLAINVIEW	GASOLINE	1/8/1993	2 2A	E,Q	
			FRED GARRISON OIL CO	113045	1011 COLUMBIA, PLAINVIEW	GASOLINE	3/18/1998	2 2A	E,Q	
			FRED GARRISON OIL CO	113289	501 N COLUMBIA ST, PLAINVIEW	GASOLINE	6/24/1998	2A 1A	E,Q	
			GORDON ROGERS TEXACO	096604	E 24TH	GASOLINE, WASTE OIL	8/16/1990	2 6	E,Q	
			HORAN SPRAYING SERVICE	093761	E HWY 70	JET FUEL	8/22/1989	2 2A	E,Q	
			MILLER FLYING SERVICE	113046	HALE COUNTY AIRPORT, PLAINVIEW	AV-GAS	3/18/1998	2 2A	E,Q	
			NATIONAL STATIONS	098670	E 5TH ST	GASOLINE	4/17/1991	2 2A	E,Q	
			NEAL BURNETT OIL CO	095194	401 E 5TH ST	GASOLINE	3/22/1990	5B 2A	E,Q	
			PETE PEACOCK	096854	AVE D	GASOLINE	10/1/1990	5B 2B	E,Q	
			PLAINVIEW ISD	094531	1002 ASH ST	DIESEL	1/5/1990	2 2A	E,Q	
			POSEY JIM L	105595	201 W 7TH	GASOLINE	12/11/1992	2 2A	E,Q	
			SAM MATTHEWS OIL CO INC	094827	1401 MAIN	GASOLINE	1/31/1990	2A 1A	E,Q	
			SOUTHWEST COCA COLA	096528	S HWY 87	GASOLINE	8/3/1990	2 3	E,Q	
			TXDOT	102358	OLD LUBBOCK HWY	GASOLINE, DIESEL, WASTE OIL	3/12/1992	2 2A	E,Q	
			WEST TEXAS GAS INC	101672	N DATE	GASOLINE	1/14/1992	2 2A	E,Q	
			WEST TEXAS GAS INC	104069	HIGHWAY 70	DIESEL	7/10/1992	2 2A	E,Q	
			WEST TEXAS GAS INC	107626	810 NORTH DATE	GASOLINE	1/27/1994	2 2A	E,Q	
			WILLIAMS ESTATE	109349	321 W 6TH ST	GASOLINE	3/31/1995	5B 2A	E,Q	
TAD/WQPAS										
			HIGH PLAINS UWCD NO. 1 SAMPLING PROGRAM	2303201	WELL NO. 23-03-201 (SAMPLE 189-1-2)	2,4-D	4/4/1989	1D,1B 1B	E,Q,V2	
			HIGH PLAINS UWCD NO. 1 SAMPLING PROGRAM	2303802	WELL NO. 23-03-802 (SAMPLE 189-1-1)	2,4-D	3/30/1989	1D,1B 1B	E,Q,V2	
WPRM/PDW										
			PLAINVIEW MUNICIPAL WATER SYSTEM	0950004	WELL #9 (G0950004E) - 2300 KOKOMO, WELL #15 (G0950004K) - 7TH & ELM ST., WELL #16 (G0950004L) SW 23RD & COLUMBIA ST., PLAINVIEW	1,2-DICHLOROETHANE, ATRAZINE, BROMACIL, BTEX, PROPAGINE, TRIAZINES	10/30/1995	6C	E,Q,V2	

TABLE 1
GROUNDWATER CONTAMINATION CASE DESCRIPTIONS BY COUNTY
TEXAS NATURAL RESOURCE CONSERVATION COMMISSION

COUNTY	DIVISION	NEW CASES	FILE NAME	FILE NUMBER	LOCATION	CONTAMINATION DESCRIPTION	DATE	ENFORCEMENT STATUS	DATA QUALITY	SECTION 5.236?	
GREGG	RMD/PST		TEXAS DEPT OF PUBLIC SAFETY	096543	LAKE LAMOND RD	GASOLINE	8/13/1990	2 2A	E,Q		
			THE STROH BREWERY CO	105979	1400 W COTTON ST	DIST F OIL	12/22/1992	2 2A	E,Q		
			TXDOT & GOODSHEPERD HOSPITAL	111603	HWY 80 @ 6TH ST, LONGVIEW	GASOLINE	9/12/1996	2A 6	E,Q		
			ULTRAMAR DIAMOND SHAMROCK	111476	104 S SPUR 63	GASOLINE, DIESEL	8/1/1996	2 6	E,Q		
			UNKNOWN	105769	703 E. MARSHALL AVENUE	UNKNOWN	12/22/1992	5B 2A	E,Q		
			WALMART STORES INC	109124	1811 HWY 259	WASTE OIL	1/31/1995	2 2A	E,Q		
			ZIPPY JS INC	112168	1515 HIGGINBOTHAM	GASOLINE	3/7/1997	2 6	E,Q		
			ZIPPY JS INC	112172	N HWY 135	GASOLINE	3/7/1997	2 2A	E,Q		
		RMD/SC									
				GARLAND CREOSOTING FEDERAL SUPERFUND SITE	FILED BY	GARLAND ROAD NEAR SH 149, LONGVIEW TXD007330053	CREOSOTE CONSTITUENTS	8/13/1985	5A, 3D, 2B&D, 1A 1B	E,Q	
		RMD/VCP									
				COASTAL UNILUBE DISTRIBUTION CENTER	1093	2204 NORTH LONGVIEW STREET, KILGORE	BENZENE, TPH	11/9/1999	0 5	E	
				CONTINENTAL CAN COMPANY PLANT NO. 472	224	901 FISHER ROAD, LONGVIEW	PETROLEUM SUBSTANCES, LEAD	4/4/1996	0 6	E	
				DPC INDUSTRIES, INC.	749	HIGHWAY 149 SOUTH, LONGVIEW	CHLORINATED SOLVENTS, SVOCS, METALS	4/7/1998	0 2	E	
				DRESSER OIL TOOLS - AXELSON FACILITY	824	110 INDUSTRIAL BOULEVARD, LONGVIEW	METALS, CL SOLVENTS	8/26/1998	0 2	E	
				E&S MANUFACTURING	722	506 WEST HARRISON ROAD, LONGVIEW		3/13/1998	0 2	E	
				NORTHWEST VILLAGE - LONGVIEW	272	1700 BLK NW LOOP 281 @ GILMER ROAD, LONGVIEW	CHLORINATED SOLVENTS	6/6/1996	0 4	E	
				PINETREE CENTRE	286	1809 NW LOOP 281, LONGVIEW	CHLORINATED SOLVENTS	7/5/1996	0 4	E	
				STEELMAN INDUSTRIES, INC.	229	2706 HIGHWAY 135 NORTH, KILGORE	SOLVENTS	4/12/1996	0 5	E	
		WPRM/PDW									
				E J WATER COMPANY	0920023	WELL #4 (G0920023D) - OLD OIL CNTR AREA	BENZENE	9/27/1999	6C	E,Q,V2	
		WPRM/WQAS									
				UNION TANK CAR COMPANY	WQ02066	PLANT SITE ON FM 2087, @ 1/2 MILE SOUTHWEST OF THE INTERSECTION WITH FM 1845 AND @ 1/2 MILE SOUTHWEST OF LONGVIEW, GREGG COUNTY, TX.	NITRATE	9/1/1987	3C 5	E,Q	
GRIMES	RMD/CA										
			INTERNATIONAL PAPER CO	31894	HIGHWAY 6 N NAVASOTA	CREOSOTE	3/5/1991	3A 4,5	E,Q,V2,3		
	RMD/PST										
			BOBBY MCGEE	093796	717 W WASHINGTON	DIESEL	10/10/1989	2A 6	E,Q		
			CIRCLE K STORES, INC.	091349	1411 S LASALLE	UNKNOWN	7/15/1987	2 2A	E,Q		
			DIAMOND SHAMROCK REF & MKTG CO	111921	416 E WASHINGTON	GASOLINE	10/30/1996	2 4	E,Q		
			GBAK PROPERTIES INC	114002	102 SH 6, NAVASOTA	GASOLINE	1/6/1999	1B 1A	E,Q		
			SECURITY STATE BANK	110759	618 N LASALLE	GASOLINE	2/23/1996	2 2A	E,Q		
			TOM TRUE SR.	098311	MAIN ST	GASOLINE, DIESEL	9/30/1990	2 2A	E,Q		
			WALTRIP ENTERPRISES INC	097944	FARQUHAR ST.	GASOLINE	2/6/1991	2 2A	E,Q		

TABLE 1
GROUNDWATER CONTAMINATION CASE DESCRIPTIONS BY COUNTY
TEXAS NATURAL RESOURCE CONSERVATION COMMISSION

COUNTY	DIVISION	NEW CASES	FILE NAME	FILE NUMBER	LOCATION	CONTAMINATION DESCRIPTION	DATE	ENFORCEMENT STATUS	DATA QUALITY	SECTION 5.236?
GREGG	RMD/PST		HEAD INDUSTRIAL SERVICES INC	099005	GARDENER MITCHELL PKWY (HWY 322)	DIESEL	5/16/1991	2 5	E,Q	
			HONEY STOP FOODS MART, INC.	091899	VICINITY OF 201 EAST HIGHWAY 80	UNKNOWN	5/9/1988	2A 2A	E,Q	
			HUBERT GAMMON	097050	HWY 149 @ FM 349	DIESEL	10/3/1990	2 2A	E,Q	
			J ARTIE BROWNING/GLADYS BROWN	108547	811 W UPSHUR	GASOLINE	1/3/1994	2 2A	E,Q	
			JACK MCNUTT	096835	JUDSON RD	GASOLINE	9/19/1990	2 2A	E,Q	
			JOHN BLAIR	102959	1101 N 4TH ST	GASOLINE	3/26/1992	2A 1A	E,Q	
			JOHNSTON LAWRENCE CO	107193	2300 N HWY 135, KILGORE	GASOLINE, DIESEL	10/25/1993	2 2A	E,Q	
			JOHNSTON LAWRENCE COMPANY	094617	502 N HWY 135	GASOLINE	12/18/1989	2A 6	E,Q	
			K R THROWER	113246	1000 HENDERSON BLVD, KILGORE	GASOLINE	6/10/1998	2A 1A	E,Q	
			KEY ENERGY SERVICES, INC.	113813	2609 N HWY 42, KILGORE	GASOLINE, DIESEL	12/9/1998	2A 1A	E,Q	
			KIRBY OIL CO	099392	S HIGH ST	GASOLINE	6/27/1991	2A 6	E,Q	
			KIRBY OIL CO	113226	1410 N HWY 259, KILGORE	GASOLINE	6/5/1998	1B 1A	E,Q	
			LLOYD REED	111236	3401 HENDERSON HWY	UNKNOWN	6/28/1996	1B 1A	E,Q	
			LLT INVESTMENTS	105726	1930 E MARSHALL	GASOLINE	12/18/1992	2A 1A	E,Q	
			LONG GREEN ENTERPRISE	103813	201 W MARSHALL	GASOLINE	7/3/1992	2 2A	E,Q	
			LONGVIEW BANK & TRUST	094226	2000 N EASTMAN RD	GASOLINE	11/20/1989	2 2A	E,Q	
			LONGVIEW BANK & TRUST	097594	S MOBBERLY AVE	GASOLINE	12/17/1990	2 4	E,Q	
			MADE-RITE BOTTLING COMPANY	102926	320 INDUSTRIAL BOULEVARD	GASOLINE, WASTE OIL	10/17/1992	2 2A	E,Q	
			MARTIN GAS INC	101872	2601 HWY 259 N	GASOLINE	2/13/1992	2 2A	E,Q	
			MARTIN TRANSPORT INC	113714	4200 STONE RD, KILGORE	JET FUEL	12/2/1998	1B 1A	E,Q	
			MAXEY OIL CO	092949	215 STANDARD	DIESEL	10/21/1989	5B 1A	E,Q	
			MAXEY OIL CO	114494	1100 W UPSHUR, GLADEWATER	GASOLINE	3/11/1999	5B 1A	E,Q	
			MCS FUELS INC	093888	801 GILMER RD	GASOLINE	10/11/1989	2 2A	E,Q	
			MOBBERLY PROPERTIES	110307	2301 S MOBBERLY	GASOLINE	1/23/1996	2A 1A	E,Q	
			MR. ROY STURKIE	097863	UPSHUR (HWY 80 & 271)	GASOLINE	1/25/1991	2 6	E,Q	
			MS. WINTER ELDER	101399	E N	GASOLINE	1/2/1991	2 2A	E,Q	
			NICK MURLEY	103087	701 GLADEWATER ST	GASOLINE, WASTE OIL	5/13/1992	2 2A	E,Q	
			NORTHCUTT INTERESTS	113723	501 W MARSHALL, LONGVIEW	GASOLINE	12/2/1998	2 2A	E,Q	
			PAUL FRENCH	106417	4802 JUDSON ROAD	GASOLINE, WASTE OIL	3/10/1993	2 2A	E,Q	
			POOL CO	096435	WOODLAWN	GASOLINE, DIESEL	8/7/1990	2 2A	E,Q	
			PRESLEY OIL CO	103626	1515 MOBBERLY ST	GASOLINE	6/26/1992	2 4	E,Q	
			PRESLEY OIL CO INC	112679	2300 GILMER RD, LONGVIEW	GASOLINE	10/1/1997	2 2A	E,Q	
			REEVES OIL CO INC	091968	700 W MAIN	GASOLINE	3/17/1988	2A 2A	E,Q	
			REEVES OIL CO INC	095742	N MAIN	GASOLINE	6/1/1990	2 2A	E,Q	
			REEVES OIL CO INC	095868	6TH & WHALEY (VACANT LOT NO STANDING STRUCTUR	GASOLINE, DIESEL	6/13/1990	2 2A	E,Q	
			REEVES OIL CO INC	111673	601 S MOBBERLY ST	GASOLINE	9/23/1996	2 2A	E,Q	
			REEVES OIL CO INC	112181	4012 W MARSHALL ST	UNKNOWN	3/17/1997	2 2A	E,Q	
			ROBERTS & CHELETTE INC	112126	FM 3053 & IH 20	GASOLINE	2/11/1997	2 2A	E,Q	
			SCOTT STEVENS	113435	2065 S HIGH ST, LONGVIEW	GASOLINE	9/11/1998	2A 6	E,Q	
			SELDON FORD	100676	S HIGH ST	GASOLINE	10/24/1991	5B 6	E,Q	
			SPIFFY MAGIC WASH	113223	330 N SPUR 63, LONGVIEW	GASOLINE, DIESEL	6/4/1998	2A 1A	E,Q	
			STAR PARENT ENTERPRISE	094109	IH-20 AND HWY 3053	GASOLINE, WASTE OIL	6/29/1989	2 4	E,Q	
			STAR PARENT ENTERPRISES	106876	3122 ESTES PKWY	GASOLINE	6/7/1993	2 2A	E,Q	
			STEBBINS AVIATION	113328	GREGG COUNTY AIRPORT, LONGVIEW	AV-GAS, JET FUEL	7/10/1998	1B 1A	E,Q	
			SUNPOINT AVIATION	113553	GREGG CO AIRPORT NORTH HANGER, LONGVIEW	GASOLINE, AV-GAS, JET FUEL	10/21/1998	1B 1A	E,Q	
			SUSIE GIBSON	095597	LAIRD HILL	GASOLINE	5/18/1990	2 2A	E,Q	
			TED RUSHTON	109507	2826 S HENDERSON	GASOLINE	5/17/1995	2 2A	E,Q	

TABLE 1
GROUNDWATER CONTAMINATION CASE DESCRIPTIONS BY COUNTY
TEXAS NATURAL RESOURCE CONSERVATION COMMISSION

COUNTY	DIVISION	NEW CASES	FILE NAME	FILE NUMBER	LOCATION	CONTAMINATION DESCRIPTION	DATE	ENFORCEMENT STATUS	DATA QUALITY	SECTION 5.2367
GREGG	RMD/CA		SKEETER PRODUCTS INC	30629	1 SKEETER RD KILGORE 75662	ACETONE	9/15/1993	O2 1	E2	
			UNION TANK CAR CO	32631	FM 2087 LONGVIEW 75602	ORG	7/1/1995	0 4	E2	
			WELLMAN INDUSTRIES	33350	7 INDUSTRIAL BLVD LONGVIEW	CR, CD, NI, CU, ZN	5/15/1990	4A 2B	E	
	RMD/PST		7-ELEVEN INC	103916	1311 W MARSHALL @ INTERSECTION OF GILMER RD & HWY 80	GASOLINE	7/17/1992	2 2A	E,Q	
			A & M TUBULAR MAINTENANCE INC	114253	1004 N LONGVIEW ST, KILGORE		1/8/1999	1B 1A	E,Q	
			AIR LIQUIDE AMERICA CORPORATIO	095759	FM 1845, LONGVIEW	GASOLINE	6/6/1990	2 5	E,Q	
			ALLEN TALLEY OIL CO	104699	522 W MARSHALL	GASOLINE	9/1/1992	2 2A	E,Q	
			ANCOR SERVICES INC	100761	N LONGVIEW ST	GASOLINE, DIESEL	10/22/1991	2 2A	E,Q	
			B J SERVICES	095994	2500 N HWY 135	WASTE OIL	6/21/1990	2A 6	E,Q	
			B J SERVICES	099924	N HWY 135	GASOLINE, DIESEL	8/19/1991	2A 6	E,Q	
			BEAVERS BUICK CO	096986	W MARSHALL AVENUE @ N. AMES ST.	GASOLINE	10/12/1990	2 2A	E,Q	
			BROOKS WELL SERVICE	114248	2406 N HWY 135, KILGORE		1/8/1999	1B 1A	E,Q	
			CAL-MAINE FOODS INC	095632	JOY WRIGHT MT RD & IH20	GASOLINE	3/26/1990	2A 1A	E,Q	
			CHARLES EVILSIZER	114260	302 S TYLER, GLADEWATER	GASOLINE, DIESEL	1/8/1999	2A 1A	E,Q	
			CITY OF LONGVIEW	095634	TIMPSON ST	GASOLINE, DIESEL	2/12/1990	2A 2A	E,Q	
			COASTAL CHEMICALS	113159	1312 INDUSTRIAL AVE, KILGORE	GASOLINE, DIESEL	5/15/1998	1B 1A	E,Q	
			CROSBY LEBUS	107653	900 FISHER RD	GASOLINE	11/1/1993	2 2A	E,Q	
			CUDD PRESSURE CONTROL INC	098913	AMBASSADOR ROW	GASOLINE, DIESEL	4/30/1991	2 2A	E,Q	
			D C DISTRIBUTORS	109336	2411 S HWY 259	DIESEL	3/17/1995	2 2A	E,Q	
			DARR EQUIPMENT CO	096345	S HWY 1845, LONGVIEW	WASTE OIL	8/6/1990	2A 1A	E,Q	
			DARR EQUIPMENT COMPANY	104537	FM 1845	CHEMICAL	6/8/1992	2 2A	E,Q	
			DEAN & ANNA SMITH	114261	500 S TYLER ST, GLADEWATER	GASOLINE, DIESEL	1/8/1999	2A 1A	E,Q	
			DUNCAN THOMPSON PETROLEUM	114120	427 E LOOP 281, LONGVIEW	GASOLINE	1/6/1999	2 2A	E,Q	
			DUSTY RHODES	114251	1615 N HWY 259, KILGORE		1/8/1999	1B 1A	E,Q	
			E K BENNETT INC	091368	1414 MCCANN	GASOLINE	6/1/1987	2 2A	E,Q	
			E Z MART STORES INC	103988	1001 NW LOOP 281 @ BILL OWENS	GASOLINE	7/10/1992	2 2A	E,Q	
			E. TX SALTWATER DISPOSAL CO.	099916	WALKER LEO	GASOLINE	8/20/1991	2 2A	E,Q	
			EK BENNETT INC	092877	100 W COTTON (201 CENTER ST)	GASOLINE	4/21/1989	2 2A	E,Q	
			EUBANKS MANUFACTURING ENTERP	112573	IH 20 & FM 2011, LONGVIEW	GASOLINE, DIESEL	8/29/1997	2 2A	E,Q	
			EXXON MOBIL CORPORATION	093381	128 W MARSHALL @ HIGH ST	GASOLINE, WASTE OIL	5/23/1989	2 4	E,Q	
			FFP OPERATING PARTNERS	092843	4306 W MARSHALL	GASOLINE	3/28/1989	2 2A	E,Q	
			FOOD FAST HOLDINGS LTD	096387	JUSDON RD	GASOLINE	8/6/1990	2 2A	E,Q	
			FOOD FAST HOLDINGS LTD	111733	611 E MARSHALL AVE	GASOLINE, DIESEL	9/29/1996	2 2A	E,Q	
			FOOD FAST HOLDINGS LTD	111850	3357 GILMER RD	GASOLINE, DIESEL	10/6/1996	2 2A	E,Q	
			GLADEWATER ISD	095784	MELBA, STE A-ON MAPLE ST. BETWEEN TENERY ST.	GASOLINE	6/4/1990	2 4	E,Q	
			GLADEWATER NATIONAL BANK	094808	101 WEST UPSHUR	GASOLINE	2/13/1990	2 2B	E,Q	
			GOOD SHEPHERD MEDICAL CENTER	100541	MARSHALL ST (SW CORNER @ 4TH ST)	GASOLINE, DIESEL	10/14/1991	2 2A	E,Q	
			GREGG COUNTY OIL CO	096586	HWY 149 & HWY 322	GASOLINE, DIESEL	8/17/1990	2 2A	E,Q	
			GREGG COUNTY OIL CO	107160	300 N MAIN	GASOLINE	11/6/1992	2 2A	E,Q	
			GREGG COUNTY OIL CO	112223	210 W TYLER	GASOLINE, DIESEL	3/31/1997	2 2A	E,Q	
			GREGG COUNTY PCT 2	102818	3313 PINE TREE RD	DIESEL	4/17/1992	2 2A	E,Q	
			GREGGORY DEARION	114259	900 E BROADWAY, GLADEWATER	GASOLINE, DIESEL	1/8/1999	2A 1A	E,Q	
			GTE TELEPHONE OPERATIONS	099682	STONE RD	GASOLINE	4/3/1990	2 5	E,Q	
			HARVEY BLACKSON	107038	807 E MARSHALL	GASOLINE	3/26/1993	5B 2A	E,Q	
			HAYES MILLER ROOFING, INC.	094825	505 E COTTON ST	GASOLINE	2/9/1990	2A 1A	E,Q	

TABLE 1
GROUNDWATER CONTAMINATION CASE DESCRIPTIONS BY COUNTY
TEXAS NATURAL RESOURCE CONSERVATION COMMISSION

COUNTY	DIVISION	NEW CASES	FILE NAME	FILE NUMBER	LOCATION	CONTAMINATION DESCRIPTION	DATE	ENFORCEMENT STATUS	DATA QUALITY	SECTION 5.236?
GRAYSON	RMD/PST		CHAPMAN OIL COMPANY	113079	HWY 75 N, DENISON	WASTE OIL	4/1/1998	1B 1A	E,Q	
			CHEVRON PRODUCTS COMPANY	099346	E KING ST @ BRANCH	GASOLINE	6/14/1991	2 6	E,Q	
			CITY OF WHITESBORO	114469	112 W MAIN, WHITESBORO	GASOLINE	2/23/1999	2 6	E,Q	
			COASTAL MART INC	111566	917 N TRAVIS	GASOLINE	6/1/1995	2 6	E,Q	
			COASTAL MART INC	112791	1401 MORTON	GASOLINE	9/11/1997	2 2A	E,Q	
			COASTAL MAVERICK	097262	S ARMSTRONG	GASOLINE	11/14/1990	2 6	E,Q	
			CONWAY PETROLEUM	112838	315 FM 120	GASOLINE	9/18/1997	2 6	E,Q	
			CONWAY PETROLEUM MARKETING INC	112773	429 N SAM RAYBURN (HWY 75)	GASOLINE	9/23/1997	2 5	E,Q	
			DIAMOND SHAMROCK	108844	3021 N HWY 75, SHERMAN	GASOLINE	12/14/1994	2 6	E,Q	
			DOUGLAS DISTRIBUTING	112551	1320 S AUSTIN, DENISON	GASOLINE	8/22/1997	2 2A	E,Q	
			DOUGLASS DISTRIBUTING	111473	4424 TEXOMA PKWY	GASOLINE, DIESEL	8/8/1996	2 2A	E,Q	
			ENTERPRISE DEVELOPMENT ASSOC	103401	4612 TEXOMA PKWY (HWY 75)	GASOLINE, DIESEL	6/9/1992	2 2A	E,Q	
			GARY & BONNIE ASHTON	112138	317 N HWY 377	UNKNOWN	2/25/1997	2 2A	E,Q	
			GRAYSON COUNTY	110689	FM 996	GASOLINE	3/20/1996	2 6	E,Q	
			GTE SOUTHWEST INC	093553	1709 N GRAND	GASOLINE, DIESEL	8/1/1989	2 6	E,Q	
			HERR OIL CO INC	095989	301 W MAIN	GASOLINE	3/12/1989	2 2A	E,Q	
			JOHN COXSEY	114279	219 RAY ROBERTS, TIOGA	GASOLINE	1/11/1999	2 2A	E,Q	
			MOTIVA ENTERPRISE	101342	US 75 & 121	GASOLINE	12/13/1991	2 2A	E,Q	
			MURPHY OIL USA INC	114826	333 E HWY 82, SHERMAN	GASOLINE	12/15/1999	1B 1A	E,Q	
			PASSPORT OIL CO	098715	1420 S AUSTIN, DENISON	GASOLINE	4/23/1991	1B 1A	E,Q	
			PASSPORT OIL CO	113499	2007 W TAYLOR, SHERMAN	GASOLINE	10/5/1998	2 2A	E,Q	
			PASSPORT OIL CO	113500	415 S DEWEY, SHERMAN	GASOLINE	10/5/1998	2 2A	E,Q	
			PASSPORT OIL CO	113505	2810 W MORTON, DENISON	GASOLINE, DIESEL	10/5/1998	2 2A	E,Q	
			PASSPORT OIL CO	113511	N HWY 120, POTTSBORO	GASOLINE	10/12/1998	2 2A	E,Q	
			PASSPORT OIL CO	113516	HWY 75 @ HANNINS, HOWE	GASOLINE	10/14/1998	2 2A	E,Q	
			PETRO-RENT INC	113925	HWY 289 & FM 121, GUNTER	GASOLINE	1/5/1999	2 2A	E,Q	
			REEDRILL INC	107093	HWY 1417	GASOLINE, DIESEL	3/4/1993	2 6	E,Q	
			RESTRUCTURE PETRO. MKTG SVCS	106732	1720 SOUTH 1ST STREET, WHITESBORO	GASOLINE	7/9/1993	2 2A	E,Q	
			RESTRUCTURE PETRO. MKTG SVCS	109520	608 MAIN ST	GASOLINE	4/6/1995	2 2A	E,Q	
			SHERMAN CHAMBER FOUNDATION	100328	SAM RAYBURN FWY	GASOLINE	11/7/1991	2A 1A	E,Q	
			TEXAS DEPT OF PUBLIC SAFETY	096317	N HWY 75	GASOLINE	7/26/1990	2 4	E,Q	
			THOMASON OIL COMPANY	093339	801 W CRAWFORD	GASOLINE	5/20/1989	2 6	E,Q	
			UNKNOWN	092100	INTERSECTION OF HWY 289 & FM 121, GUNTER TEXACO	GASOLINE	8/2/1988	5B 1A	E,Q	
	RMD/VCP		C. D. LOE, ANCHOR RANCH	524	ROUTE 3, BOX 513A, CEMETERY ROAD, POTTSBORO	BENZENE	5/14/1997	0 0	E	
GREGG	ENF		DELTA DISTRIBUTORS (ROYLE)	31741	200 VALENTINE LANE, LONGVIEW	VOC'S, METALS	7/12/1994	3B 3	E	
	RMD/CA		ACF INDUSTRIES INC	31537	300 STEVENS ST LONGVIEW 75604	PCE,TCE,DCE	11/20/1991	3C 3	E,Q,V2	
			LETOURNEAU INC. (MARATHON LETOURNEAU)	30062	MOBERLY AVENUE AT ESTES PKWY, LONGVIEW	BA, CD, CR, DICHLOROETHANE, TETRACHLORO	7/1/1990	3B 5	EQ	
			LEVI STRAUSS & CO	38266	KODAK BLVD LONGVIEW	TETRACHLOROETHYLENE	10/29/1984	3B 3	EQV23	
			MERRITT TOOL CO	33042	703 OLD GLADEWATER HWY KILGORE 75662	CHROMIUM	6/12/1990	3B 3	E,Q	

TABLE 1
GROUNDWATER CONTAMINATION CASE DESCRIPTIONS BY COUNTY
TEXAS NATURAL RESOURCE CONSERVATION COMMISSION

COUNTY	DIVISION	NEW CASES	FILE NAME	FILE NUMBER	LOCATION	CONTAMINATION DESCRIPTION	DATE	ENFORCEMENT STATUS	DATA QUALITY	SECTION 5.236?
GOLIAD										
GONZALES										
	RMD/PST		CINCO J INC	111379	1315 SEYDLER RD	UNKNOWN	7/31/1996	2 2A	E,Q	
			CINCO J INC	113710	COMMERCE ST, SMILEY	GASOLINE	12/2/1998	1B 1A	E,Q	
			CONTINENTAL PRODUCE INC	113371	211 W CONE, GONAZLES	GASOLINE	7/29/1998	1B 1A	E,Q	
			H E BUTT GROCERY CO	112227	226 ST JOSEPH ST	UNKNOWN	4/4/1997	2 2A	E,Q	
		*	J P JONES OIL CO	114208	S HWY 37 ST, SMILEY		1/7/1999	1B 1A	E,Q	
		*	JOHN FIETSAM INC	112358	IH 10 & HWY 90	GASOLINE, DIESEL	6/4/1997	2 2A	E,Q	
		*	JOHN J FIETSAM INC	111285	HWY 97, WAELDER	GASOLINE	7/31/1996	2A 1A	E,Q	
		*	KACTUS KORRAL	107764	ROUTE 1, BOX 99D, HARWOOD	UNKNOWN	2/16/1994	2 2A	E,Q	
		*	MR W C MCKNIGHT	114593	210 ST GEORGE ST, GONZALES		5/19/1999	2 6	E,Q	
GRAY										
	RMD/CA		CELANESE LTD	30072	HWY 60 AND FM 2300 PAMPA 79065	BENZENE, ACETONE, MTBE	5/6/1992	2C 4	E,Q,V	
	RMD/PST		BROCK CROCKETT	097200	HC 4 BOX 12	GASOLINE	10/11/1990	5B 2A	E,Q	
			FFP OPERATING PARTNERS	111657	201 E 2ND	GASOLINE	9/6/1996	2 2A	E,Q	
			GRAY COUNTY	102652	MAGNOLIA AND THUT	GASOLINE	4/8/1992	2 2A	E,Q	
	WPRM/PDW		I-R-I INTERNATIONAL	0900012	WELL #5 (G0900012A) - 0.5 MILE NE OF KINGSMILL CAMP	TRICHLOROETHENE	5/2/1990	1B	E,Q,V2	
GRAYSON										
	RMD/CA		TEXAS INSTRUMENTS INC	30427	6400 HIGHWAY 75 S SHERMAN	SOLVENTS, DIESEL	6/1/1988	2B 4	E,Q,V2	
			UNION PACIFIC RAILROAD (RAY RAILYARD)	T0500	RAY DR DENISON	TPH	5/9/1995	0 5	E	
			USACE-PERRIN AIR FORCE BASE (FUDS)	52042	DENISON	ACID, ASSOC. MINERALS, ORGANICS	5/1/1991	1B 2A	E,Q,V2	
			W J SMITH WOOD PRESERVING CO	31332	1700 W MORTON ST DENISON	CREOSOTE, NAPHTHALENE, PHENOL, BENZENE, E	1/20/1988	3D 2A	E,Q	
	RMD/PST		A W L M INC	107442	2121 NORTH FM 1417	GASOLINE	5/26/1993	2A 6	E,Q	
			ALI KAHN	112700	220 E HWY 1417	UNKNOWN	10/9/1997	2 2A	E,Q	
			AT&T	112877	229 LUELLA RD, LUELLA	DIESEL	1/9/1998	2A 6	E,Q	
			BANK ONE, TEXAS NA	102012	3621 S HWY 75 (SAM RAYBURN PKWY)	GASOLINE	1/15/1992	2 6	E,Q	
			BANK ONE, TEXAS NA	102015	1621 N HWY 75 BUSINESS (ALSO CALLED TEXOMA PARKWAY)	GASOLINE	1/17/1992	2 2A	E,Q	
		*	BUDDY CLAY REAL ESTATE INC	114317	2801 W MORTON, DENISON	GASOLINE	1/8/1999	2 2A	E,Q	
			CAIN OIL CO	099679	HWY 75 (@ FM 121)	GASOLINE, DIESEL, WASTE OIL	7/17/1991	2 2A	E,Q	
			CARLS SAUSAGE CO	106300	123 N BOND	DIESEL	3/9/1993	2A 1A	E,Q	
			CEDAR CREST INVESTMENTS	101900	TEXOMA PKWY	UNKNOWN	5/27/1990	2A 1A	E,Q	
			CHAPMAN INC	092720	123 W MAIN	GASOLINE	1/13/1989	2 2A	E,Q	
			CHAPMAN INC	094605	1806 TEXOMA PKWY	GASOLINE	12/31/1989	2 2A	E,Q	
			CHAPMAN INC	106448	1703 NORTH WOODS	GASOLINE	2/26/1993	2 2A	E,Q	
			CHAPMAN OIL CO	112915	2019 S TRAVIS ST, SHERMAN	GASOLINE	2/2/1998	2 2A	E,Q	

TABLE 1
GROUNDWATER CONTAMINATION CASE DESCRIPTIONS BY COUNTY
TEXAS NATURAL RESOURCE CONSERVATION COMMISSION

COUNTY	DIVISION	NEW CASES	FILE NAME	FILE NUMBER	LOCATION	CONTAMINATION DESCRIPTION	DATE	ENFORCEMENT STATUS	DATA QUALITY	SECTION 5.236?
GARZA										
RMD/PST										
			ALLSUPS PETROLEUM, INC.	107465	409 NORTH BROADWAY, POST	GASOLINE	12/16/1993	2	2A	E,Q
			BALCH OIL CO	100127	HWY 84	GASOLINE, DIESEL	9/4/1991	2	2A	E,Q
			POST ECONOMIC DEVELOPMENT CORP	094596	MILL ROAD, (S AVE F)	GASOLINE	1/25/1990	2	2A	E,Q
			POST ISD	109728	W 7TH & AVE K	GASOLINE	7/20/1995	2	6	E,Q
			PRO PETROLEUM INC	112858	102 N BROADWAY	GASOLINE	12/19/1997	2	2A	E,Q
			RIP GRIFFIN TRUCK SER CTR INC	108680	201 S BROADWAY	GASOLINE	9/29/1994	2	2A	E,Q
			TOWNSEND STRONG INC	094556	402 S BROADWAY	GASOLINE	1/11/1990	2	2A	E,Q
			TOWNSEND-STRONG INC	112212	101 N BROADWAY	UNKNOWN	4/4/1997	2	2A	E,Q
			WALKER SIMS OIL CO INC	106601	300 N BROADWAY	GASOLINE	4/27/1993	2	2A	E,Q
GILLESPIE										
RMD/PST										
			CIRCLE K CORP	109071	1001 S HWY 16, FREDERICKSBURG	GASOLINE	2/22/1995	5B	2A	E,Q
			CRENWELGE MOTORS	107580	413 WEST MAIN	GASOLINE	12/3/1993	2	2A	E,Q
			CRENWELGE MOTORS	107581	401 WEST MAIN	GASOLINE	12/3/1993	2A	6	E,Q
			CRENWELGE OIL CO	098731	S WASHINGTON	GASOLINE	10/14/1990	2	2A	E,Q
			CRENWELGE OIL COMPANY	097352	W MAIN ST	GASOLINE	11/16/1990	2	2A	E,Q
			ECKERT & SONS INC	104874	HWY 290 W	GASOLINE	9/18/1992	5B	4	E,Q
			EDWARD M BAILEY	107254	HIGHWAY 290, MAIN STREET	GASOLINE	8/27/1993	5B	4	E,Q
			HEIN OIL CO	097494	406 E MAIN ST, FREDERICKSBURG	GASOLINE	12/7/1990	2	4	E,Q
			KGS PARTNERS, LTD.	108200	341 E MAIN	GASOLINE	4/7/1994	2	2A	E,Q
			LAWRENCE SEGNER	110188	HWY 16	GASOLINE	12/1/1995	5B	1A	E,Q
			LEO JONES OIL CO	091548	308 N LLANO ST	GASOLINE	11/17/1987	2	4	E,Q
			PIONEER OIL COMPANY	092780	HWY 290 (@ BEVERLY STREET)	GASOLINE	4/4/1989	2	2A	E,Q
			STEIN EDWARD F JR	103303	FREDERICKSBURG	GASOLINE	7/12/1992	2	2A	E,Q
			STROEHER & OLPHERS PROPERTIES	091492	1301 E MAIN	GASOLINE	10/9/1987	2	2A	E,Q
			STROEHER & SON INC	100308	E MAIN	GASOLINE	9/19/1991	2	2A	E,Q
			STROEHER & SON INC	110238	509 S ADAMS	GASOLINE	12/18/1995	2	2A	E,Q
			STROEHER & SON INC	112204	119 E PARK ST	GASOLINE, DIESEL	3/20/1997	2	2A	E,Q
			WILLIAM FRITZ	113037	120 DRIFTWOOD DR, FREDERICKSBURG	GASOLINE	3/18/1998	2	2A	E,Q
			WILLIAM ROEDER	103311	402 E MAIN, FREDERICKSBURG	GASOLINE, DIESEL, WASTE OIL	4/28/1992	2	2A	E,Q
			WUNDERLICH READY-MIX INC	101406	E UFER	DIESEL	1/7/1992	5B	2A	E,Q
RMD/VC/OP										
			KNOPP & METZGER PROPERTY	85	SOUTH ADAMS AND EAST PARK STREET, FREDERICKSBURG	TPH, PAHS, BTEX	1/5/1999	0	1B	E
WPRM/WQAS										
			STAFFORD	EF910500	LOWER CRABAPPLE ROAD, NORTH OF FREDERICKSBURG	NITRATES	5/1/1991	2D	2B	Q,V,2
GOLIAD										
RMD/PST										
			CINCO J INC	113513	447 E PEARL, GOLIAD	GASOLINE	10/12/1998	1B	1A	E,Q
			LORINE BAUCH	112739	HWY 59 & HWY 183, GOLIAD	GASOLINE	10/29/1997	2	2A	E,Q
			ROLAND G RIEDESEL INC	093636	HWY 59 @ HWY 239	GASOLINE	9/18/1989	5B	4	E,Q
			TEXAS STAR INVESTMENTS	109428	HWY 119 & FM 884	GASOLINE, DIESEL	3/15/1995	2A	1A	E,Q
				111033	100 S JEFFERSON	UNKNOWN	5/21/1996	2	2A	E,Q

TABLE 1
GROUNDWATER CONTAMINATION CASE DESCRIPTIONS BY COUNTY
TEXAS NATURAL RESOURCE CONSERVATION COMMISSION

COUNTY	DIVISION	NEW CASES	FILE NAME	FILE NUMBER	LOCATION	CONTAMINATION DESCRIPTION	DATE	ENFORCEMENT STATUS	DATA QUALITY	SECTION 5.236?
GALVESTON										
RMD/PST										
			MOBIL OIL CORP	102629	6027 STEWART RD	GASOLINE	12/11/1991	2 4	E,Q	
			MOHAMMAD OSCAR	093492	502 FERRY RD	GASOLINE	8/10/1989	2A 1A	E,Q	
			MOTIVA ENTERPRISES	113614	2028 9TH AVE, TEXAS CITY	GASOLINE	11/6/1998	1B 1A	E,Q	
			MOTIVA ENTERPRISES LLC	114562	100 E MAIN, LEAGUE CITY	GASOLINE	6/9/1999	1B 1A	E,Q	
			NATIONAL CONVENIENCE BANKRUPT	112559	1916 MAGNOLIA	GASOLINE	7/30/1997	5B 2B	E,Q	
			NATIONAL CONVENIENCE BANKRUPT	112560	7802 HWY 6	GASOLINE	7/29/1997	5B 2A	E,Q	
			PORT OF GALVESTON	113204	123 25TH ST, GALVESTON		9/9/1999	1B 1A	E,Q	
			QUICK MART FOODS	112930	MARINA BAY (FM 2094), KEMAH	GASOLINE	1/27/1998	2 2A	E,Q	
			RESTRUCTURE PETRO. MKTG SVCS	109416	8227 STEWART RD	GASOLINE	3/21/1995	2 2A	E,Q	
			ROCKET GAS FOOD MART	112980	501 TEXAS AVE, LA MARQUE	GASOLINE	2/24/1998	1B 1A	E,Q	
			ROGER MCCORMICK	113726	16947 HWY 6, GALVESTON		1/8/1999	1B 1A	E,Q	
			SALEEM KHATANI	113829	4401 BROADWAY, GALVESTON	GASOLINE	2/4/1999	1B 1A	E,Q	
			SANTA FE ISD	111938	3706 JACKSON	DIESEL	11/11/1996	2 2A	E,Q	
			STAN MILLER	108258	7202 HWY 6	GASOLINE	6/15/1994	2A 1A	E,Q	
			T & T	103985	7320 HWY 1765	GASOLINE, WASTE OIL	2/11/1992	2 2A	E,Q	
			TESORO MARINE SERVICES	114451	1300 COASWIDE DR, GALVESTON	OTHER	2/12/1999	2A 1A	E,Q	
			TEXAS FIRST BANK - GALVESTON	113356	2427 BROADWAY AT 25TH ST, GALVESTON	GASOLINE	7/22/1998	1B 1A	E,Q	
			TRI CON INC	112985	1341 HWY 124, HIGH ISLAND	GASOLINE	2/25/1998	2 2A	E,Q	
			UNKNOWN	091475	ILLINOIS & HWY 3 AT FM 517	GASOLINE	9/22/1987	2 6	E,Q	
			WALDEN ON LAKE CONROE	095269	MELVILLE RD	GASOLINE	3/30/1990	2 2A	E,Q	
			WESTERLAGE CHARLES	098511	HWY 3	GASOLINE	4/2/1991	2 2A	E,Q	
RMD/SC										
			HALL STREET SUPER FUND SITE (DICKINSON LANDFILL)	FILED BY	NEXT TO DICKINSON LANDFILL ON HALL ST, DICKINSON. A STATE SUPERFUND SITE (1987)	CHLORO BENZENE, ACETONE, BENZENE	7/23/1987	5B, 2B, 1B 2B	E,Q,V2,3	
			MOTCO INC. FEDERAL SUPERFUND SITE	FILED BY	NEAR JUNCTION OF STATE HWY. 3 AND GULF FRWY. (I-45) IN LA MARQUE, TX. BOUNDED ON THE EAST BY STATE HWY.3	1-2 DICHLOROETHANE, 1-1-2 TRICHLOROETHANE, 1-1 DICHLOROETHYLENE, VINYL CHLOROIDE, BIS-2-CHLOROETHYL- ETHER, NAPHTHALENE	3/15/1985	5A, 3D, 2B&D, 1B	5D&E	E,Q,V2,3
			TEX TIN FEDERAL SUPERFUND SITE	FILED BY	TEXAS CITY, S.E. OF INTERSECTION OF FM 519 AND SH 146	ARSENIC, CADMIUM, LEAD, CHROMIUM, MERCURY, URANIUM, RADIUM 226 & 228, BENZENE	5/24/1991	5A, 3D, 2B&D, 1B	3	E,Q,V2,3
RMD/VCP										
			AMOCO CHEMICAL COMPANY	220	2800 FM 519 EAST, TEXAS CITY	METALS	4/1/1996	0 5	E	
			CHEVRON BULK PLANT #60165535	509	1802 WATER STREET, GALVESTON	HYDROCARBONS	4/22/1997	0 6C	E	
			DIAMOND SHAMROCK NO. 199	856	6302 STEWART STREET, GALVESTON	TPH	10/28/1998	0 5	E	
			DOCK ROAD PROJECT	763	1500 BLOCK OF DOCK ROAD, TEXAS CITY	GASOLINE, CRUDE OIL	5/1/1998	0 4	E	
			EDGEWOOD RETIREMENT COMMUNITY	416	2228 SEAWALL BOULEVARD, GALVESTON	SVOC,METALS	12/10/1996	0 5	E	
			FALSTAFF BREWING COMPANY	337	33RD STREET AND CHURCH STREET, GALVESTON	PCB, TPH, METALS	9/9/1996	0 2A	E	
			JOE LEE'S SEAFOOD RESTAURANT	451	104 KIPP, KEMAH	TPH, PAHS	1/23/1997	0 0	E	
			LEAGUE CITY SPECIALTY SHOPPING CENTER	122	101-199 GULF FREEWAY SOUTH, LEAGUE CITY	VOCS, TPH	9/21/1995	0 6C	E	
			SPTCO GALVESTON WHARVES SITE	977	4100 OLD PORT INDUSTRIAL BOULEVARD, GALVESTON	SVOCS	5/11/1999	0 2A	E	
			VACANT LAND - KEMAH TOWNSITE, LOTS 5 AND 6	995	101 FIRST STREET, KEMAH	METALS, PAHS	7/1/1999	0 2	E	

TABLE 1
GROUNDWATER CONTAMINATION CASE DESCRIPTIONS BY COUNTY
TEXAS NATURAL RESOURCE CONSERVATION COMMISSION

COUNTY	DIVISION	NEW CASES	FILE NAME	FILE NUMBER	LOCATION	CONTAMINATION DESCRIPTION	DATE	ENFORCEMENT STATUS	DATA QUALITY	SECTION 5.2367
GALVESTON	RMD/PST									
			BAY OIL CO	107693	1726 EAST MAIN	GASOLINE	1/18/1994	2 2A	E,Q	
			BAY OIL CO	112828	4303 E FM 517, DICKINSON	GASOLINE	12/12/1997	2 2A	E,Q	
			BRIDGESTONE/FIRESTONE	106283	2302 BROADWAY	GASOLINE	11/8/1991	2 2A	E,Q	
			CHEVRON PRODUCTS COMPANY	092261	327 STRAND AVE @ 4TH ST	GASOLINE	10/18/1988	2 4	E,Q	
			CHEVRON PRODUCTS COMPANY	108521	101 S PARKWOOD	GASOLINE	12/17/1993	2 2A	E,Q	
			CHEVRON PRODUCTS COMPANY	110564	6102 STEWART RD	GASOLINE	3/5/1996	2 2A	E,Q	
			CIRCLE K CORP	108672	1001 6TH ST	UNKNOWN	10/5/1994	2 4	E,Q	
			CITY OF GALVESTON	096359	NEW AIR LOGISTIC HANGER	GASOLINE, DIESEL	7/5/1990	2A 1A	E,Q	
			CITY OF GALVESTON	099366	59TH ST (@ LENNOX)	WASTE OIL	6/20/1991	2 2A	E,Q	
			CITY OF LA MARQUE	096537	MUNICIPAL DR	GASOLINE	5/22/1990	2 2A	E,Q	
			COASTAL STATES	094627	700 S 14th St, Texas City	CHEMICAL	2/13/1990	1B 1A	E,Q	
			DIAMOND SHAMROCK	113184	2904 PALMER HWY, TEXAS CITY	GASOLINE	5/15/1998	2 2A	E,Q	
			DIAMOND SHAMROCK	113689	2502 TEXAS AVE, TEXAS CITY	GASOLINE	11/23/1998	1B 1A	E,Q	
			DIAMOND SHAMROCK	113699	13404 HWY 6, SANTA FE	GASOLINE	12/9/1998	1B 1A	E,Q	
			DIAMOND SHAMROCK REF & MKTG CO	099996	2517 BROADWAY @ 26TH	GASOLINE	8/12/1991	2 2A	E,Q	
			DIAMOND SHAMROCK REF & MKTG CO	103918	5	GASOLINE	1/15/1992	2A 6	E,Q	
			DIAMOND SHAMROCK REF & MKTG CO	108245	6302 STEWART	GASOLINE	9/16/1983	2 5	E,Q	
			DOANE ERIC	103722	601 6TH STREET N	GASOLINE, WASTE OIL	7/2/1992	2 2A	E,Q	
			DR PEPPER BOTTLING CO OF TEXAS	107403	8000 BROADWAY	DIESEL	3/2/1993	2A 1A	E,Q	
			E Z MART STORES INC	109297	6600 BROADWAY	GASOLINE	1/23/1995	2 2A	E,Q	
			EDCO ENVIRONMENTAL SYS INC	112829	616 N 9TH ST, TEXAS CITY	GASOLINE	12/12/1997	2A 6	E,Q	
			EVANS OIL CO	096474	PALMER HWY	GASOLINE	6/8/1990	2 6	E,Q	
			EVANS OIL CO	108157	4210 41ST ST	GASOLINE	3/9/1994	2 6	E,Q	
			EVANS SYSTEMS INC	112555	3115 HWY 6 BAYOU VISTA	GASOLINE	8/15/1997	1B 1A	E,Q	
			EVANS SYSTEMS INC	113309	2311 25TH ST, TEXAS CITY	GASOLINE	7/4/1998	2 5	E,Q	
			EVANS SYSTEMS INC	114628	1410 TEXAS AVE, TEXAS CITY	GASOLINE	8/16/1999	1B 1A	E,Q	
			EXXON COMPANY USA	108234	6026 SEAWALL BLVD	GASOLINE	6/3/1994	2 6	E,Q	
			EXXON COMPANY USA	113090	102 S HWY 3, LEAGUE CITY	GASOLINE	4/7/1998	2 6	E,Q	
			EXXON MOBIL CORPORATION	106926	5028 BROADWAY	GASOLINE, WASTE OIL	7/9/1993	2 2A	E,Q	
			FARMERS MARINE COPPER WORKS	113757	1908 STRAND, GALVESTON	GASOLINE	12/9/1998	1B 1A	E,Q	
			FEDERATED	108005	21 21ST STREET S	GASOLINE	3/15/1994	2 2A	E,Q	
			GALVESTON COUNTY	105209	2020 AVE I	DIESEL	10/26/1992	2 2A	E,Q	
			GALVESTON PARTY BOATS INC.	113978	PIER 18, GALVESTON	DIESEL	1/6/1999	2 2A	E,Q	
			GEORGE SIMS	114675	5320 SEALY, GALVESTON		7/9/1999	1B 1A	E,Q	
			GROCERS SUPPLY CO INC	111450	7728 HWY 6	GASOLINE, DIESEL	6/22/1996	2 2A	E,Q	
			I W L COMMUNICATIONS INC	113031	209 E SHADOWBEND, FRIENDSWOOD	GASOLINE	3/12/1998	1B 1A	E,Q	
			IMPERIAL HOLLY CORP	108321	THEAD PIER 35/36	UNKNOWN	3/30/1994	2 5	E,Q	
			JACK MILLER	108582	402-434 30TH ST	GASOLINE	9/1/1994	2 6	E,Q	
			KHALIK SHAKOOR	113335	2502 HWY 3, LA MARQUE	GASOLINE	7/15/1998	1B 1A	E,Q	
			LEAGUE CITY POLICE DEPT	107059	500 W WALKER, LEAGUE CITY	GASOLINE	9/15/1993	2 2A	E,Q	
			LEE	110093	4405 S HWY 3	GASOLINE	12/4/1995	2A 1A	E,Q	
			LEIMER BROTHERS INC	113507	6702 STEWART RD, HOUSTON	GASOLINE, WASTE OIL	10/12/1998	2 2A	E,Q	
			LSI BURKE LP	114729	102 HWY 3, LA MARQUE	GASOLINE	8/26/1999	1B 1A	E,Q	
			MADANCO	099256	HWY 6	GASOLINE, WASTE OIL	6/4/1991	2 2A	E,Q	
			MAINLAND CHEVY OLDS TOYOTA	112902	1100 GULF FWY, TEXAS CITY	GASOLINE	1/26/1998	2 2A	E,Q	
			MAINLAND CONSTRUCTION CO	097484	S 3RD AVE	DIESEL	12/4/1990	2 2A	E,Q	
			MICHAEL DOUGHTY	106308	701 TEXAS AVENUE	GASOLINE, WASTE OIL	3/13/1993	2 2A	E,Q	
			MOBIL OIL CORP	102097	1902 AVE J (@ BROADWAY)	UNKNOWN	12/24/1991	2 6	E,Q	

TABLE 1
GROUNDWATER CONTAMINATION CASE DESCRIPTIONS BY COUNTY
TEXAS NATURAL RESOURCE CONSERVATION COMMISSION

COUNTY	DIVISION	NEW CASES	FILE NAME	FILE NUMBER	LOCATION	CONTAMINATION DESCRIPTION	DATE	ENFORCEMENT STATUS	DATA QUALITY	SECTION 5.236?
FRIO	WPRM/WQAS		PEDECO, INC		SE OF PEARSALL	CRUDE OIL	7/27/1997	1B 2B	E,Q	
GAINES	RMD/PST		EDDINS WALCHER CO	100512	RAILROAD AVE	GASOLINE	10/2/1991	2 2A	E,Q	
			RIO GRANDE DISTRIBUTORS INC	097673	E LAMESA HWY	GASOLINE	12/14/1990	2 2A	E,Q	
			RIO GRANDE DISTRIBUTORS INC	099338	W AVE A	GASOLINE	6/13/1991	2 2A	E,Q	
			RIO GRANDE DISTRIBUTORS INC	100104	12TH ST (@ AVE F)	GASOLINE	9/5/1991	2 2A	E,Q	
			SEAGRAVES ISD	097943	AVE K	GASOLINE	2/5/1991	2 6	E,Q	
			STATELINE OIL CO	099418	25 MILES WEST OF SEMINOLE - HWY 62-180	GASOLINE	6/18/1991	2A 1A	E,Q	
			THE FUEL COMPANY INC	093040	1300 HOBBS HWY	DIESEL	4/24/1989	5B 4	E,Q	
			TXDOT	102723	EAST US HWY 180	GASOLINE, DIESEL, KEROSENE	3/27/1992	2 2A	E,Q	
			WALKER SIMS OIL CO INC	103711	401 S MAIN	GASOLINE	6/23/1992	2 2A	E,Q	
	RMD/SSDAT		SEMINOLE FLYING SERVICE	FILE NAM	JUNCTION OF HWYS. 385 AND 180, SEMINOLE	TOXAPHENE	2/20/1990	1B 1A	E	
GALVESTON	RMD/CA		AMOCO CHEMICAL CO	32297	Foot of 6TH ST S TEXAS CITY	BTEX	12/31/1994	3B 2A	E,Q,V	
			AMOCO OIL CO	30139	2401 5TH AVE S & 900 GRANT AVENUE TEXAS CITY 77590	BTEX, HYDROCARBONS	1/23/1984	3B 2A	E	
			COASTAL STATES CRUDE GATHERING CO	36472	700 14TH STREET TEXAS CITY 77591	VOC	12/4/1997	1 1	E,Q	
			H G KELLEY PITS	39983		MISC INDUSTRIAL WASTES		2B 5		
			INTERCOASTAL TERMINAL INC	30773	1536 TEXAS AVE TEXAS CITY	CR, TPH	8/4/1997	3b 5	E,Q	
			INTERCOASTAL TERMINAL INC	83310	159 LEVEE RD TEXAS CITY 77590	BTEX, PB, TPH	2/3/1998	2B 4	E,Q	
			MALONE SERVICE CO (DBA STE SWAN LAKE FACILITY)	34410	800 CAMPBELL BAYOU RD TEXAS CITY 77590	ORGANICS	10/1/1979	3C 2B	E	
			MARATHON OIL CO	30326	1320 LOOP 197 S TEXAS CITY 77590	HYDROCARBONS	12/31/1989	2A 2	E	
			MOBIL(BULK PLANT 42-183)	T0113	1202 AVE A GALVESTON	BTEX, HYDROCARBON SHEEN ON WATER	11/1/1990	2 2	E	
			MONSANTO CO	83178	BAY STREET NORTH TEXAS CITY 77590	NAPHTHALENE, VOCS	6/2/1982	2B 4	E	
			MONSANTO CO - ANDERS LANE SITE	52183	2830 ANDERS LN KEMAH	VOCS	5/13/1983	0A 5C	E	
			ROCKWELL FACILITY - CLEAR LAKE	T0788	910 GEMINI AVE CLEAR LAKE	TCE	12/5/1996	0 0	E,Q	
			SOUTHERN PACIFIC RAILROAD	83895	900 OLD PORT INDUSTRIAL BLVD GALVESTON	CREOSOTE	7/31/1986	2B 2B	EQV23	
			STERLING CHEMICALS INC	30285	201 BAY ST S TEXAS CITY 77590	CR, PB, AS	12/1/1988	3 3	E,Q	
			TINSE CHEMICAL CO	38465	1145 DOCK RD TEXAS CITY	METALS	4/16/1998	1B 6D	E,Q	
			UNION CARBIDE CORP	30689	STATE HIGHWAY 146 @ FM 1765, SOUTHWEST OF TEXAS CITY 77590	CHLORINATED HC'S, DICHLORO:ETHANE, PROPANE	12/3/1990	4B 3	E,Q	
			UNION CARBIDE CORP	35921	2800 LOOP 197 S TEXAS CITY	NAPHTHALENE, BENZENE, DICHLORO:ETHYL ETHER, ETHANE, PROPANE	12/14/1987	3A 3,4,5	E,Q,V2	
			VALERO REFINING COMPANY-TEXAS	30011	1301 LOOP 197 S TEXAS CITY 77590	1,2-DCE	8/16/1988	2A 2A	E	
	RMD/PST		7-ELEVEN INC	104783	2501/2507 BROADWAY	GASOLINE	8/21/1992	2 2A	E,Q	
			7-ELEVEN INC	109990	711 TEXAS AVE	GASOLINE	10/2/1995	2 5	E,Q	
			ABAD ELUSEO	111056	202 WATER ST	GASOLINE, WASTE OIL	2/13/1996	2 4	E,Q	
			ANA INC	114486	3502 S 5TH AVE, TEXAS CITY	GASOLINE, DIESEL	3/4/1999	2A 1A	E,Q	

TABLE 1
GROUNDWATER CONTAMINATION CASE DESCRIPTIONS BY COUNTY
TEXAS NATURAL RESOURCE CONSERVATION COMMISSION

COUNTY	DIVISION	NEW CASES	FILE NAME	FILE NUMBER	LOCATION	CONTAMINATION DESCRIPTION	DATE	ENFORCEMENT STATUS	DATA QUALITY	SECTION 5.236?
FORT BEND										
	RMD/PST		STAR ENTERPRISE	112263	2995 DULLES & HWY 6 S	GASOLINE	4/22/1997	2 6	E,Q	
			STAVINOHA'S TIRE SHOP INC	111832	10003 FM 361	UNKNOWN	10/28/1996	5B 2A	E,Q	Y
			ULTRAMAR DIAMOND SHAMROCK	110827	3001 AVE H	UNKNOWN	4/18/1996	2 2A	E,Q	
			ULTRAMAR DIAMOND SHAMROCK	111687	3303 HWY 6	GASOLINE	7/31/1996	2 5	E,Q	
			VAUGHAN FAMILY PROPERTIES	110548	5727 HWY BLVD	UNKNOWN	3/11/1996	2 6	E,Q	
	RMD/VC/IOF		FOUNTAINS PROPERTY	17	DAIRY ASHFORD AND FOUNTAIN LAKES, STAFFORD	VOC	3/24/1998	0 1B	E	
			KIRKWOOD TECH CENTRE	70	12705 SOUTH KIRKWOOD, STAFFORD	TPH, VOCS	11/13/1998	0 6C	E	
	RMD/VCP		A TEC COMMERCIAL SYSTEMS PROPERTY	585	12600 EXECUTIVE DRIVE, STAFFORD	CHLORINATED SOLVENT	8/6/1997	0 4	E	
			FIRST COLONY COMMONS	806	15201 US HIGHWAY 59, SUGAR LAND	SOLVENTS	7/16/1998	0 2	E	
			FOUNTAINS PROPERTY	584	EXECUTIVE DRIVE, STAFFORD	CHLORINATED SOLVENTS	8/6/1997	0 2B	E	
			TEXAS INSTRUMENTS - STAFFORD FACILITIES	625	12201 SOUTHWEST FREEWAY, STAFFORD	VOCS	10/27/1997	0 2	E	
	WPD/MSW		FORT BEND COUNTY	MSW0155	1.5 MI NW OF INT US 59 AND SH 36, 0.25 MI W OF INT KLAUKE RD AND BLUME RD, N OF KLAUKE RD	MW-6A, 6B, 7, PZ-17, 18: VOCs (TETRACHLOROETHYLENE; TRICHLOROETHYLENE; VINYL CHLORIDE)	8/31/1994	2B 5	E,V2	
FRANKLIN										
	RMD/PST		AMERICAN NATIONAL BANK	113326	201 W MAIN, MOUNT VERNON	GASOLINE	7/10/1998	1B 1A	E,Q	
FREESTONE										
	RMD/PST		ALBERT BONNER	114597	141 S FAIRWAY, FAIRFIELD		5/19/1999	2 2A	E,Q	
			AWALT WHOLESALE	111452	733 W COMMERCE	GASOLINE	12/23/1996	2 6	E,Q	
			AWALT WHOLESALE	111742	200 N 4TH	UNKNOWN	8/20/1996	2 2A	E,Q	
			AWALT WHOLESALE	112541	690 W HWY 84	GASOLINE	6/13/1996	1B 1A	E,Q	
			BUSH & BAILEY INC	100518	HWY 179 (@ IH45)	GASOLINE, DIESEL	10/31/1991	2A 1A	E,Q	
			JFM INC	095819	HWY 84 & HWY 75	GASOLINE	5/24/1990	2 6	E,Q	
	RMD/SSDAT		D & D CENTRAL TEXAS CONSTRUCTION CO.	FILE NAM	ROUTE 1, TEAGUE	PCB'S	7/13/1992	2D 0	E,Q	
FRIO										
	RMD/PST		BRADEN FUELS INC	114531	319 N OAK ST, PEARSALL	GASOLINE	3/30/1999	2 5	E,Q	
			DILLARD BROTHERS	111521	HWY 81 @ HWY 85	UNKNOWN	8/22/1996	2 2A	E,Q	
			PEARSALL ISD	113533	717 E COLORADO ST, PEARSALL	GASOLINE	10/14/1998	2 2A	E,Q	
			RON PETTY	112242	1229 S OAK	UNKNOWN	4/16/1997	1B 1A	E,Q	

TABLE 1
GROUNDWATER CONTAMINATION CASE DESCRIPTIONS BY COUNTY
TEXAS NATURAL RESOURCE CONSERVATION COMMISSION

COUNTY	DIVISION	NEW CASES	FILE NAME	FILE NUMBER	LOCATION	CONTAMINATION DESCRIPTION	DATE	ENFORCEMENT STATUS	DATA QUALITY	SECTION 5.236?
FLOYD										
	RMD/PST		JAMES D BAKER & TXDOT	113400	CORNER OF LOCUST & MAIN, LOCKNEY	GASOLINE	8/20/1998	5B 2A	E,Q	
			JAMES DEUON BAKER	110729	MAIN & LOCUST SE CORNER, LOCKNEY	GASOLINE	4/16/1996	1B 1A	E,Q	
			MARY HUTTON TEXACO-DECEASED	093759	205 E LOCUST	GASOLINE	8/7/1989	2A 1A	E,Q	
			PAYMASTER SEED-FARM	093519	FM 2301 (3 MI N OF AIKEN)	DIESEL	8/14/1989	2A 2A	E,Q	
			TXDOT	102291	708 NORTH 2ND	GASOLINE, DIESEL, WASTE OIL	3/18/1992	2 2A	E,Q	
			WEEMS TEXACO	097404	E HOUSTON	GASOLINE, WASTE OIL	11/9/1990	2 2A	E,Q	
FOARD										
	RMD/PST		ADKINS OIL COMPANY	113291	302 E COMMERCE, CROWELL	GASOLINE, DIESEL	6/24/1998	1B 1A	E,Q	
			ALLSUPS PETROLEUM, INC.	093386	COMMERCE @ TENNESSEE	GASOLINE	7/6/1989	2 2A	E,Q	
			PHILLIPS 66 CO	108958	S 1ST ST	UNKNOWN	10/1/1991	2 6	E,Q	
FORT BEND										
	RMD/CA		HALLIBURTON ENERGY SVC	31932	330 SYCAMORE RD FRESNO 77545	TCE,DCE, VINYL CHLORIDE, ETHYLBENZENE, XYLENE	3/30/1998	2C 2A	E,Q	
			MAXX FUELS INC	52115	2219 AVENUE F ROSENBERG	TPH,PB,BA,BTEX,	2/14/1991	2B 3	E,V3	
			NALCO/EXXON ENERGY CHEMICALS LP	30601	7701 HIGHWAY 90-A SUGAR LAND 77478	VOCS,SVOCs,TPH,CHROMIUM	9/18/1992	2A 2A	E	
			SAFETY KLEEN CORP	71144	1580 INDUSTRIAL RD MISSOURI CITY 77459	ORGANICS	1/20/1992	3A 4,5	E,Q	
			TEXAS COMMERCE BANK NATIONAL ASSOCIATION (FRM INTERNATIONAL	33451	910 INDUSTRIAL BLVD SUGARLAND 77487	VOC'S (CHLORINATED, NON-CHLORINATE) 1,1 Dichloroethene	6/18/1991	3B 2B	E,Q	
			TEXAS INSTRUMENTS INC	30703	12201 SOUTHWEST FWY STAFFORD 77477	SOLVENTS	12/1/1983	2B 5	EQV23	
			VISION METALS INC	30008	SCOTT RD ROSENBERG 77471	METALS	1/1/1988	3A 4,5	E,Q,V2,3	
	RMD/PST		A N RUSCHE DISTRIBUTING	114179	3402 S MAIN, STAFFORD	GASOLINE	1/8/1999	2 6	E,Q	
			C & W OIL COMPANY	114438	9503 FM 1489, SIMONTON		1/29/1999	1B 1A	E,Q	
			C C T P LTD	113932	10404 A CASH RD, STAFFORD		2/3/1999	2A 1A	E,Q	
			CHERIAN ZACHARIAH	113837	812 FM 1092, STAFFORD		9/9/1999	1B 1A	E,Q	
			COASTAL MAVERICK	092370	7101.5 W FUQUA	GASOLINE	11/29/1988	2 2A	E,Q	
			CONOCO	109757	502 MURPHY RD	GASOLINE	8/8/1995	2 2A	E,Q	
			COOPER INDUSTRIES	114090	16500 S MAIN, MISSOURI CITY	GASOLINE, DIESEL	1/6/1999	1B 1A	E,Q	
			DURWOOD GREENE CONSTRUCTION	103838	10126 CASH RD	GASOLINE	7/13/1992	2A 2A	E,Q	
			FLINTEX MARKETING	113570	1010 JACKSON, RICHMOND	GASOLINE	11/5/1998	1B 1A	E,Q	
			FORT BEND ISD	111288	3031 LAKE OLYMPIA PKWY	GASOLINE	6/28/1996	2 2A	E,Q	
			FORT BEND SHERIFFS DEPT	102802	1410 RANSOM RD	GASOLINE	4/3/1992	2 2A	E,Q	
			GTE TELEPHONE OPERATIONS	099060	BRAND RD	GASOLINE	8/24/1990	2 2A	E,Q	
			HALLIBURTON SERVICES	109188	330 SYCAMORE ST	GASOLINE, DIESEL	2/20/1995	2 2A	E,Q	
			IMPERIAL HOLLY CORP	097952	KEMPNER ST	GASOLINE	1/21/1991	2 2A	E,Q	
			IQBAL B. MAKHANI	102044	12406 GREENWAY DR.	GASOLINE	9/30/1991	2 2A	E,Q	
			KMS KWICK STOP	095714	RICHMOND - 909 CRABB RIVER	GASOLINE	3/9/1990	2 2A	E,Q	
			MOTIVA ENTERPRISES	102058	13747 SOUTHWEST FWY & SUGAR CREEK	UNKNOWN	12/17/1991	2 5	E,Q	
			O JAY CORP	114831	13218 HWY 6, FRESNO	DIESEL	12/29/1999	1B 1A	E,Q	
			ROBERT RENFRO	113432	3503 FM RD 521, FRESNO	GASOLINE	10/7/1998	2 2A	E,Q	
			SENIOR'S COUNTRY STORE	113703	13035 HWY 6, ROSHARON	GASOLINE	12/1/1998	2 6	E,Q	
			SOUTHERN UNION PACIFIC RR	112964	1408 WALNUT ST, ROSENBERG	GASOLINE	2/10/1998	2 6	E,Q	
			STAFFORD PROPERTIES	114091	3403 S MAIN, STAFFORD	GASOLINE, DIESEL	1/6/1999	2 2A	E,Q	

TABLE 1
GROUNDWATER CONTAMINATION CASE DESCRIPTIONS BY COUNTY
TEXAS NATURAL RESOURCE CONSERVATION COMMISSION

COUNTY	DIVISION	NEW CASES	FILE NAME	FILE NUMBER	LOCATION	CONTAMINATION DESCRIPTION	DATE	ENFORCEMENT STATUS	DATA QUALITY	SECTION 5.236?
FANNIN										
RMD/PST										
			CHAPMAN INC	102096	720 SAM RAYBURN	GASOLINE	3/5/1992	2	2A	E,Q
			JOHN PARKER	112952	222 E SAM RAYBURN, BONHAM	GASOLINE	2/4/1998	1B	1A	E,Q
			MCCRAW OIL	113676	HWY 11, RANDOLPH	GASOLINE	11/23/1998	2A	1A	E,Q
			MCGRAW OIL CO	113238	HWY 69 & HWY 121, TRENTON	GASOLINE, DIESEL	6/5/1998	2	2A	E,Q
			MCGRAW OIL CO	113239	407 E SAM RAYBURN, BONHAM	GASOLINE, DIESEL	6/5/1998	2	2A	E,Q
			NELL KUECKELHAN	113378	N HWY 78, BONHAM	GASOLINE	8/5/1998	2	6	E,Q
			SAM RAYBURN MEMORIAL VET CTR	105233	1202 E 9TH ST	GASOLINE	11/5/1992	2	6	E,Q
			WOODYS SUPERETTES INC	112948	501 E SAM RAYBURN, BONHAM	GASOLINE	2/4/1998	1B	1A	E,Q
FAYETTE										
RMD/PST										
			B J SERVICES	099363	W HWY 71, LA GRANGE	GASOLINE, DIESEL, CHEMICAL	6/27/1991	2	2A	E,Q
			FARMCO INC	110352	138 JEFFERSON	GASOLINE	11/28/1995	2A	1A	E,Q
			FAYETTE COUNTY	107588	216 NORTH MARKET STREET	GASOLINE	1/3/1994	2	6	E,Q
			FAYETTE COUNTY PCT. 4	108255	W HAWY 90	DIESEL, GASOLINE	5/20/1994	2	2A	E,Q
			FLINTEX MARKETING INC	113687	IH 10 & FM 609, FLATONIA	GASOLINE	11/23/1998	2	2B	E,Q
			JOELS CONOCO	111454	FM 609 & IH 10, FLATONIA	GASOLINE	8/21/1996	5B	2A	E,Q
			JOHN FIETSAM	102684	IH-10 & HWY 77	GASOLINE	3/1/1992	2	2A	E,Q
			JOHN FIETSAM INC	112489	401 N JEFFERSON	GASOLINE, DIESEL	7/2/1997	2	2A	E,Q
			LA GRANGE ISD	112226	815 S VAIL ST	GASOLINE, DIESEL	3/27/1997	2	2A	E,Q
			LA GRANGE PETROLEUM INC	097762	N WATERS (@ TRAVIS ST)	GASOLINE	1/16/1991	2	2A	E,Q
			LA GRANGE STATE BANK	112045	E HWY 71	GASOLINE	8/12/1996	2	2A	E,Q
			MUTSCHER INC	112471	HWY 77 & BUS71	UNKNOWN	7/16/1997	1B	1A	E,Q
			OAKRIDGE SMOKEHOSUE FRANS INC	093928	HWY 77 @ IH-WY 77 @	GASOLINE	9/27/1989	2	2A	E,Q
			PT.OFCONT.-FARMERS LUMBERCOINC	103740	547 E TRAVIS ST	GASOLINE, DIESEL	5/4/1992	2	2A	E,Q
			SCHMIDT & SONS OIL CO.	096647	E TRAVIS	GASOLINE	9/4/1990	2	2A	E,Q
			W M WOTIPKA JR	108543	312 E NORTH MAIN	GASOLINE	8/10/1994	2	2A	E,Q
			WAYNE WAGNER	108017	HIGHWAY 237	GASOLINE	2/23/1994	2	2A	E,Q
			WICKETT STEVE	100062	HWY 237 (E SIDE)	GASOLINE	9/9/1991	5B	6	E,Q
			WILBORN PETROLEUM CO	110237	IH-10 & HWY 77	GASOLINE	12/2/1995	2	2A	E,Q
RMD/VCP										
			TUBOSCOPE SCHULENBURG SITE	558	HIGH HILL ROAD, SCHULENBURG	METALS, VOC	7/1/1997	0	2	E
FISHER										
RMD/PST										
			BILL BURNS OIL CO	111314	701 N CLEVELAND	GASOLINE	6/20/1996	2	2A	E,Q
			BRAZOS INC SUBSIDIARIES	094313	HWY 70 E	DIESEL	12/14/1989	5B	1A	E,Q
			TXDOT	102168	US 180 1.7 MILES WEST OF SH70	UNKNOWN	12/13/1991	2	6	E,Q
FLOYD										
RMD/PST										
			ALLSUPS PETROLEUM, INC.	108000	209 MAIN	GASOLINE	3/16/1994	2	2A	E,Q
			CRUME GIN	093758	RT. 1	GASOLINE	8/7/1989	2	2A	E,Q
			ERIC CORNELIUS	112049	420 S 2ND	GASOLINE, DIESEL	1/7/1997	2	2A	E,Q
			I H PARKS	091849	ADJACENT TO RAILROAD	GASOLINE	4/19/1988	5B	2A	E,Q
			INCE OIL CO	113591	401 S 2ND ST, FLOYDADA	GASOLINE	11/5/1998	2	2A	E,Q

TABLE 1
GROUNDWATER CONTAMINATION CASE DESCRIPTIONS BY COUNTY
TEXAS NATURAL RESOURCE CONSERVATION COMMISSION

COUNTY	DIVISION	NEW CASES	FILE NAME	FILE NUMBER	LOCATION	CONTAMINATION DESCRIPTION	DATE	ENFORCEMENT STATUS	DATA QUALITY	SECTION 5.236?		
ELLIS	RMD/PST		PEARMAN OIL & LP GAS	113645	401 S KAUFMAN, ENNIS	GASOLINE, DIESEL, WASTE OIL	11/23/1998	2 2A	E,Q			
			PEARMAN OIL CO	094941	MAIN & 3RD STS	GASOLINE	3/12/1990	2 2A	E,Q			
			PEARMAN OIL CO	095673	CANTRELL ST	GASOLINE	5/8/1990	2 3	E,Q			
			PEARMAN OIL CO	096755	FERRIS AVE	GASOLINE	9/13/1990	2 2A	E,Q			
			PEARMAN OIL CO	106556	111 N MAIN	WASTE OIL, GASOLINE	3/25/1993	2 2A	E,Q			
			R A STILLER	112250	200 S ELM	GASOLINE	4/4/1997	2 2A	E,Q			
			R A STILLER	112251	204 S ELM	GASOLINE	4/4/1997	2 2A	E,Q			
			ROBERT MORRIS	109284	400 W MAIN	GASOLINE	12/2/1994	2 2A	E,Q			
			STRASBURGER ENTERPRISES, INC.	097095	3RD & MAIN	GASOLINE	3/22/1990	2 5	E,Q			
			TEXAS SOARING ASSOCIATES	113373	9270 SINGLETON RD, MIDLOTHIAN	AV-GAS	8/3/1998	1B 2B	E,Q			
			TOWN & COUNTRY	112603	610 W ENNIS AVE	GASOLINE	6/5/1997	1B 1A	E,Q			
			TRADING POST	113823	517 MOSLEY, ITALY	GASOLINE	1/4/1999	1B 1A	E,Q			
			TRIPLE A OIL CO INC	107557	400 IH45	GASOLINE, WASTE OIL	12/13/1993	2 2A	E,Q			
			ULTRAMAR DIAMOND SHAMROCK	102073	100 NORTH HWY 67 BYPASS	GASOLINE, DIESEL	3/4/1992	2A 1A	E,Q			
			UNION PACIFIC RAILROAD	112868	1311 NE MAIN ST, ENNIS	DIESEL	1/7/1998	2A 6	E,Q			
			UNKNOWN	095672	HWY 66 (RODGER ST) & IH35E	GASOLINE	5/8/1990	2 6	E,Q			
			WINTERS OIL CO	100415	S KAUFMAN	GASOLINE	10/3/1991	2 2A	E,Q			
			RMD/SC		TEXAS AMERICAN OIL STATE SUPERFUND SITE	FILED BY	4 MILES N. OF MIDLOTHIAN ON OLD HWY. 67	BENZINE, CHLOROBENZENE, 1-4 DICHLOROBENZENE	5/2/1985	5B,2B,1B 3	E,Q,V,1,2,3	
			RMD/VCP		LARKIN PRODUCTS INDUSTRIAL TRACTS	156	BUSINESS HIGHWAY 287 EAST, WAXAHACHIE	SOLVENTS	12/28/1995	0 6	E	
					TYLER REFRIGERATION	872	824 CIRCLE STREET, WAXAHACHIE	VOCS, TPH, SVOCs, METALS	11/13/1998	0 2	E	
ERATH	RMD/PST		BOB HARRIS OIL COMPANY	113280	2610 W WASHINGTON, STEPHENVILLE	GASOLINE, DIESEL	6/18/1998	1B 1A	E,Q			
			BROWDER 76 SUPREME	111195	1421 S LOOP	DIESEL	6/11/1996	2 2A	E,Q			
			CITY OF DUBLIN	102310	200 SOUTH PATRICK	GASOLINE	3/16/1992	2 2A	E,Q			
			GAINES OIL INC	113099	201 S PATRICK, DUBLIN	GASOLINE	4/13/1998	1B 1A	E,Q			
			GARY LEWELLEN	112252	220 E WASHINGTON, STEPHENVILLE	GASOLINE	4/22/1997	1B 1A	E,Q			
			GENE HARRIS PETROLEUM INC	112832	2623 W WASHINGTON	UNKNOWN	12/11/1997	2 2A	E,Q			
			KWIK GAS INC	092175	300 BLOCK OF S GRAHAM AND E. LONG STREET	GASOLINE	9/22/1988	2A 1A	E,Q			
			MASTER ASSOCIATES INC	113301	1111 E WASHINGTON, STEPHENVILLE	GASOLINE	6/29/1998	1B 1A	E,Q			
			PROTON (PRC) INC	113709	180 S LOOP EAST, STEPHENVILLE	GASOLINE, WASTE OIL	12/1/1998	2 2A	E,Q			
			TXDOT	097057	MORGAN MILL	DIESEL, KEROSENE	9/27/1990	2 2A	E,Q			
	RMD/VC/IOF		RESIDENCE AND GARAGE/PROPOSED AUTOZONE	43	2500 WASHINGTON STREET, STEPHENVILLE	BTEX,TPH	5/28/1998	0 1B	E			
FALLS	RMD/PST		PENNINGTON CO	114153	HWY 6, REAGAN		1/11/1999	1B 1A	E,Q			

TABLE 1
GROUNDWATER CONTAMINATION CASE DESCRIPTIONS BY COUNTY
TEXAS NATURAL RESOURCE CONSERVATION COMMISSION

COUNTY	DIVISION	NEW CASES	FILE NAME	FILE NUMBER	LOCATION	CONTAMINATION DESCRIPTION	DATE	ENFORCEMENT STATUS	DATA QUALITY	SECTION 5.236?
EL PASO	RMD/PST		UNKNOWN	108747	STORM DRAIN SOUTH SUN METRO IN DOWNTOWN EL PASO	WASTE OIL	10/17/1994	1B 1A	E,Q	
			UNOCAL CORPORATION	098708	N HORIZON BLVD, EL PASO	DIESEL	4/23/1991	2 2A	E,Q	
			US ARMY FORT BLISS	092865	FORT BLISS - BUILDING 1742	GASOLINE	4/17/1989	2A 1A	E,Q	
			US ARMY FORT BLISS	112871	S BLDG 2629, EL PASO	WASTE OIL	1/7/1998	2 2A	E,Q	
			US ARMY FORT BLISS	112918	BLDG 2631, EL PASO	WASTE OIL	1/26/1998	2 2A	E,Q	
			US POSTAL SERVICE	091103	5300 E PAISANO DR	GASOLINE	8/6/1986	2 2A	E,Q	
			VELASCO EXXON	096295	GATEWAY E	GASOLINE	4/23/1990	2 2A	E,Q	
			W TEXAS MEDICAL SPECIALIST INC	094867	2031 WYOMING	GASOLINE	1/18/1990	2 2A	E,Q	
			YEARWOOD DIST BANKRUPTCY	102398	2631 E WYOMING	CHEMICAL	3/25/1992	5B 2A	E,Q	
			YWCA	092154	1918 TEXAS AVE	GASOLINE	9/22/1988	2A 6	E,Q	
	RMD/VC/OP		THE POPULAR DRY GOODS	132	301 RAYNOLDS STREET, EL PASO	PETROLEUM HYDROCARBONS, BTEX	8/20/1999	0 2	E	
	RMD/VCP		RED TOP LINEN SUPPLY, INC.	370	4640 DONIPHAN, EL PASO	SOLVENTS	10/14/1996	0 0	E	
ELLIS	RMD/CA		AGRICULTURAL WAREHOUSE INC	30901	101 INDUSTRIAL BLVD ENNIS 75119	METALS, PESTICIDES, BTEX	10/31/1986	3B 3	E,Q	
			CENTERLINE INDUSTRIES INC	32306	2803 OLD DALLAS HWY 75 NO ENNIS 75119	MEK, TOLUENE, OTHERS	10/24/1988	3B 3	E	
			CHAPARRAL STEEL MIDLOTHIAN LP	30661	HIGHWAY 67 RD WARD MIDLOTHIAN 76065	CHROMIUM, DIESEL	2/10/1995	1 0	E,Q	
			CHEMICAL RECLAMATION SERVICES INC	50084	405 POWELL ST AVALON	CHLORINATED SOLVENTS, BENZENE, TOLUENE	9/12/1997	2A 3	E,Q	
			EQUILON PIPELINE COMPANY LLC	T0943	GREATHOUSE FM 66 & GREATHOUSE ROAD MAYPEARL	BTEX	5/1/1997	1B 4	E,Q	
			TXI INC (MIDLOTHIAN CEMENT PLANT)	33918	245 WARD RD MIDLOTHIAN 76065	ELEVATED PH	11/19/1992	2B 5	E	
	RMD/PST		AVALON GENERAL STORE	103913	BOX 469	GASOLINE	7/21/1992	2A 2A	E,Q	
			AVENUE FUEL DISTRIBUTORS	098295	W ENNIS AVE	GASOLINE	3/16/1991	2 3	E,Q	
			BAHRAMI ENTERPRISES LLC	111760	4741 N HWY 67(FORMER SUMMIT GROCERY)	GASOLINE	10/9/1996	2 2A	E,Q	
			CITY OF WAXAHACHIE	109484	400 E MADISON	GASOLINE	5/8/1995	2 6	E,Q	
			ENNIS ISD	108372	409 N CLAY	GASOLINE	7/12/1994	2 2A	E,Q	
			ENNIS TRANSPORTATION, INC.	105544	4001 N IH45	UNKNOWN	12/7/1992	2 2A	E,Q	
			FINA OIL & CHEMICAL CO	114032	HWY 287 & 6TH ST, MIDLOTHIAN	GASOLINE	1/6/1999	2A 6	E,Q	
			JOHN RIOS	104801	301 N KAUFMAN	GASOLINE	9/30/1992	2A 1A	E,Q	
			JOHNSON KENNETH	095427	IH--45 & 5TH ST, FERRIS	GASOLINE	5/9/1990	2 2A	E,Q	
			MARY K JONES FICKLING	110906	111 N MAIN	UNKNOWN	5/6/1996	1B 1A	E,Q	
			MITCHELL MAYE	099669	W MAIN ST	GASOLINE	7/27/1991	2 2A	E,Q	
			MRS. TROY DANIEL	108304	912 W MAIN	GASOLINE	6/24/1994	2A 6	E,Q	
			MULTIPLE RPS POSSIBLE	100157	N 5TH ST (BUS HWY 67 @ HWY 287)	GASOLINE	5/6/1991	2 6	E,Q	
			NELSON-PUTMAN	102021	I-45 & HWY 34	GASOLINE	2/26/1992	2 2A	E,Q	
			ONE STOP FOOD STORES	111706	INTERSECTION HWY 287 & NE (RT 6)	GASOLINE	9/11/1996	2 2A	E,Q	
			ONE STOP FOOD STORES INC	099130	HWY 45	GASOLINE	5/15/1991	2 2A	E,Q	
			PEARMAN OIL & GAS	112065	E IH 35 & STERRETT RD, WAXAHACHIE	GASOLINE	2/5/1997	1B 1A	E,Q	
			PEARMAN OIL & L P GAS CO	113002	401 E MAIN, WAXAHACHIE	GASOLINE	3/5/1998	1B 1A	E,Q	

TABLE 1
GROUNDWATER CONTAMINATION CASE DESCRIPTIONS BY COUNTY
TEXAS NATURAL RESOURCE CONSERVATION COMMISSION

COUNTY	DIVISION	NEW CASES	FILE NAME	FILE NUMBER	LOCATION	CONTAMINATION DESCRIPTION	DATE	ENFORCEMENT STATUS	DATA QUALITY	SECTION 5.236?
EL PASO	RMD/PST									
			GOOD TIMES STORES INC	092990	602 HORIZON	GASOLINE	4/28/1989	2 4	E,Q	
			GOOD TIMES STORES INC	095876	PADRES	GASOLINE	5/31/1990	2 2A	E,Q	
			GOOD TIMES STORES INC	097754	ALAMEDA & CLINT ATTORNEY IVAN DEVORAN FAX 2159942222	GASOLINE	1/2/1991	2 2A	E,Q	
			GOOD TIMES STORES INC	098544	SOCORRO & SAN ELIZARIO	GASOLINE	3/27/1991	2 2A	E,Q	
			GOOD TIMES STORES INC	102240	6060 ALAMEDA AVENUE	GASOLINE	3/18/1992	2 6	E,Q	
			GOOD TIMES STORES INC	102279	1098 COUNTRY CLUB RD	GASOLINE	3/20/1992	2 6	E,Q	
			GOOD TIMES STORES INC	102280	9370 NORTH LOOP DR	GASOLINE	3/20/1992	2 4	E,Q	
			GOOD TIMES STORES INC	102281	10001 ALAMEDA AVE	GASOLINE	3/20/1992	2 5	E,Q	
			GOOD TIMES STORES INC	102283	9829 SOCORRO RD	GASOLINE	3/20/1992	2 2A	E,Q	
			GOOD TIMES STORES INC	102422	716 NORTH PIEDRAS	GASOLINE	3/26/1992	2 2A	E,Q	
			GOOD TIMES STORES INC	102425	101 W MAIN & FABENS ATTORNEY IVAN DEVORAN FAX 2159942222	GASOLINE	3/30/1992	2 2A	E,Q	
			GOOD TIMES STORES INC	103198	1259 ZARAGOSA	GASOLINE	5/26/1992	2A 6	E,Q	
			HYDER ROBERT	101408	NORTH LOOP RD	GASOLINE	1/2/1992	2 2A	E,Q	
			IMMIGRATION NATURALIZATION SER	095877	N MONTANA - THE WEST SIDE OF MONTANA, EL PASO	GASOLINE	6/20/1990	2 2A	E,Q	
			JOSIN PARTNERSHIP	097059	CARNEGIE	GASOLINE, DIESEL	9/21/1990	2 2A	E,Q	
			KIVA OIL COMPANY	112373	5188 DONIPHAN	GASOLINE	6/4/1997	2 2A	E,Q	
			KOHLHAAS CORPORATION	092811	6831 EL PASO DR	CHEMICAL	3/30/1989	2 2A	E,Q	
			LEE MOORE TRUST	100716	LEE MOORE RD	GASOLINE	10/29/1991	2 5	E,Q	
			LEO FEUERSTEIN	099371	ROSEWAY (YARD AREA)	UNKNOWN	6/27/1991	2A 1A	E,Q	
			LOZOYA ROGELIO	097758	ALA	GASOLINE	1/11/1991	5B 4	E,Q	
			MAYFIELD POOLS	095170	1516 E SAN ANTONIO ST	GASOLINE	3/9/1990	2A 6	E,Q	
			NATIONAL CONVENIENCE STORES	097413	DONIPHAN DR	GASOLINE	12/4/1990	5B 4	E,Q	
			NATIONAL RESTAURANT SUPPLY	097812	W SAN ANTONIO ST	GASOLINE	1/2/1991	2 2A	E,Q	
			NORMAN HADDAD	091805	3434 N MESA	GASOLINE	3/29/1988	2 3	E,Q	
			ORVAL W. STORY	113283	4646 N MESA, EL PASO	GASOLINE, DIESEL, WASTE OIL	7/2/1998	2 6	E,Q	
			QUALITY TIRE	114832	5412 DONIPHAN, EL PASO	GASOLINE, DIESEL	12/29/1999	1B 1A	E,Q	
			RAYMOND ADAMS	111731	4760 DONIPHAN (FORMER PHILLIPS AUTOMOTIVE)	UNKNOWN	10/7/1996	2 2A	E,Q	
			ROBERT LANE	109351	4700 N DONIPHAN	UNKNOWN	2/1/1995	2 2A	E,Q	
			RONALD WOHLEKING	113648	9999 ALAMEDA, EL PASO	GASOLINE	11/23/1998	1B 1A	E,Q	
			RUDIAM ENTERPRISES INC	112984	4617 RIPLEY, EL PASO	GASOLINE	2/25/1998	1B 1A	E,Q	
			RYDER TRUCK RENTAL INC	113070	1341 LOMALAND DR, EL PASO	GASOLINE, DIESEL	4/8/1998	2 2B	E,Q	
			SERVICE CHIEF TEXACO	112847	2329 E MISSOURI, EL PASO	GASOLINE	1/7/1998	2 2A	E,Q	
			SHARP OIL COMPANY	093785	7101 DONIPHAN DR	GASOLINE	10/4/1989	5B 4	E,Q	
			SONYA SURRATT	097058	ALAMEDA	GASOLINE	10/17/1990	2 2A	E,Q	
			SOUTHLAND CORP	100715	YARBOROUGH	GASOLINE	10/29/1991	2 6	E,Q	
			SOUTHWEST CONVENIENCE STORES	108224	7150 ALAMEDA	GASOLINE	6/1/1994	2 2A	E,Q	
			SOUTHWESTERN BELL TELEPHONE CO	098843	SUNSET	DIESEL	5/3/1991	1B 1A	E,Q	
			SOUTHWESTERN BELL TELEPHONE CO	112901	191 LAMESA, CANUTILLO	GASOLINE	1/22/1998	2 2A	E,Q	
			T G K REAL ESTATE	113284	5300 DONIPHAN, EL PASO	GASOLINE	7/2/1998	1B 1A	E,Q	
			TM&S OIL	097626	DONIPHAN DR	GASOLINE, DIESEL	12/28/1990	2 2A	E,Q	
			TM&S OIL COMPANY	093495	4048 DONIPHAN	GASOLINE	7/27/1989	2 2A	E,Q	
			TREE LAWN CORP	094393	3424 DONIPHAN DR	GASOLINE	1/3/1990	5B 4	E,Q	
			TRUTH R YEARWOOD	112586	4700 DURAZNO	UNKNOWN	11/13/1997	2 2A	E,Q	
			TXDOT	099519	DONIPHAN DR	CHEMICAL	7/1/1991	2 6	E,Q	
			ULTRAMAR DIAMOND SHAMROCK	107153	7046 1/2 ALAMEDA	UNKNOWN	7/30/1993	2 2A	E,Q	
			UNION PACIFIC RAILROAD CO	105145	COTTON & OVERLAND STS	DIESEL	10/27/1992	2 2A	E,Q	

TABLE 1
GROUNDWATER CONTAMINATION CASE DESCRIPTIONS BY COUNTY
TEXAS NATURAL RESOURCE CONSERVATION COMMISSION

COUNTY	DIVISION	NEW CASES	FILE NAME	FILE NUMBER	LOCATION	CONTAMINATION DESCRIPTION	DATE	ENFORCEMENT STATUS	DATA QUALITY	SECTION 5.236?
EL PASO	RMD/PST									
			CHEVRON PRODUCTS COMPANY	091011	4680 MONTANA	GASOLINE	2/28/1984	2 2A	E,Q	
			CHEVRON PRODUCTS COMPANY	091458	6631 MONTANA AVE	GASOLINE	6/24/1987	2 4	E,Q	
			CHEVRON PRODUCTS COMPANY	093779	214 VALVERDE ST	GASOLINE	9/25/1989	2 2A	E,Q	
			CHEVRON PRODUCTS COMPANY	093783	4500 MONTANA AVE	GASOLINE	10/4/1989	2 2A	E,Q	
			CHEVRON PRODUCTS COMPANY	093890	1422 AIRWAYS BLVD	UNKNOWN	11/3/1989	2 2A	E,Q	
			CHEVRON PRODUCTS COMPANY	108334	6445 NORTH LOOP	GASOLINE	5/24/1994	2 2A	E,Q	
			CHEVRON PRODUCTS COMPANY	110958	7694 ALAMEDA	GASOLINE	4/3/1996	2 2A	E,Q	
			CHEVRON PRODUCTS COMPANY	111003	7299 ALAMEDA	GASOLINE	4/8/1996	2 2A	E,Q	
			CHEVRON PRODUCTS COMPANY	111962	219 E PAISANO	UNKNOWN	12/3/1996	2 2A	E,Q	
			CHEVRON PRODUCTS COMPANY	112154	220 E PAISANO	GASOLINE	2/25/1997	2A 6	E,Q	
			CITY OF EL PASO	091891	210 S CAMPBELL	GASOLINE, DIESEL	5/2/1988	2 2A	E,Q	
			CITY OF EL PASO	097368	ALAMEDA (DRIVEWAY)	DIESEL	11/28/1990	2 2A	E,Q	
			CITY OF EL PASO	098827	SAN FRANCISCO ST	DIESEL	5/7/1991	2 6	E,Q	
			CITY OF EL PASO	101570	115 SHORTY LANE	DIESEL	1/17/1992	2 2A	E,Q	
			CITY OF EL PASO	105449	121 ATLANTIC	DIESEL	10/19/1992	2 2A	E,Q	
			CITY OF EL PASO	109214	700 A SAN FRANCISCO ST, EL PASO		3/31/1999	1B 1A	E,Q	
			CLINT ISD	112717	12650 B ALAMEDA, CLINT	GASOLINE	10/15/1997	2 2A	E,Q	
			COUNTY OF EL PASO	112896	191 CANUTILLO AVE	GASOLINE	12/3/1997	2 2A	E,Q	
			DANNY'S GROCERY INC	095236	ALAMEDA AVE	GASOLINE	3/27/1990	2 2A	E,Q	
			DIAMOND SHAMROCK	113069	230 S AMERICAS, EL PASO	GASOLINE	4/8/1998	1B 1A	E,Q	
			DIAMOND SHAMROCK	113267	8350 E GATEWAY, EL PASO	GASOLINE	6/18/1998	1B 1A	E,Q	
			DIAMOND SHAMROCK REF & MKTG CO	096956	840 ZARAGOSA, EL PASO	UNKNOWN	10/16/1990	2 2A	E,Q	
			DIAMOND SHAMROCK REF & MKTG CO	097132	MONTANA	GASOLINE	11/1/1990	2 6	E,Q	
			DIAMOND SHAMROCK REF & MKTG CO	098193	AMERICAS AVE	GASOLINE	12/27/1990	2 2A	E,Q	
			DIAMOND SHAMROCK REF & MKTG CO	104213	3001 N YARBOROUGH	GASOLINE	8/11/1992	2 2A	E,Q	
			DIAMOND SHAMROCK REF & MKTG CO	108333	390 S MAIN	GASOLINE	5/16/1994	2 2A	E,Q	
			DIAMOND SHAMROCK REF & MKTG CO	109028	1915 MONTANA	UNKNOWN	5/14/1994	2 2A	E,Q	
			DIAMOND SHAMROCK REF & MKTG CO	111319	4201 N MESA	GASOLINE	6/12/1996	2 2A	E,Q	
			DIMAOND SHAMROCK RFNG. & MKTG.	098189	AIRWAY BLVD @ EDGE MERE	GASOLINE	12/27/1990	2 2A	E,Q	
			DOYLE HARDEN	111626	251 HORIZON BLVD	UNKNOWN	9/25/1996	1B 1A	E,Q	
			EDUARDO AGUILAR, JR.	108371	6885 DONIPHAN	GASOLINE	5/24/1994	5B 2A	E,Q	
			EL PASO BAKING CO	108992	301 N DALLAS ST	UNKNOWN	3/16/1994	2 2A	E,Q	
			EL PASO COUNTY	107257	201 NORTHWEST FIRST	GASOLINE	2/25/1993	2 5	E,Q	
			EL PASO ELECTRIC CO	101128	HAWKINS BLVD	DIESEL	3/2/1989	2 2A	E,Q	
			EL PASO VALLEY COTTON ASSOC	113377	212 SE 8TH ST, EL PASO	GASOLINE	8/12/1998	1B 1A	E,Q	
			ELVIRA HOLGUIN	093414	4705 DYER ST	GASOLINE	7/18/1989	2 2A	E,Q	
			EUGENE BELL	112374	9426 MONTANA, EL PASO	GASOLINE	6/12/1997	2 2A	E,Q	
			F E YEARWOOD LAND TRUST	110921	4731 MONTANA	WASTE OIL	3/5/1996	2A 1A	E,Q	
			FABENS OIL CO	105100	201 N FABENS	GASOLINE	10/1/1992	2A 1A	E,Q	
			FABENS OIL CO	108052	505 W MAIN	GASOLINE, WASTE OIL	8/19/1993	2 2A	E,Q	
			FABENS OIL CO	108877	13210 ALAMEDA	GASOLINE	11/16/1994	2 2A	E,Q	
			FABENS OIL CO	113436	SCHOOL BUS BARN, FABENS	GASOLINE	9/15/1998	1B 1A	E,Q	
			FARMERS DAIRIES	093323	7239 NORTH LOOP DR, EL PASO	GASOLINE	7/31/1989	2 2A	E,Q	
			GASTELUM ROSENBERG	096823	W PAISANO	UNKNOWN	9/28/1990	5B 4	E,Q	
			GILBERT MALOOLY	112345	950 SUNLAND DR	GASOLINE	5/29/1997	2 2A	E,Q	
			GILBERT REYES	110302	9967 ALAMEDA	GASOLINE	12/21/1995	2 2A	E,Q	
			GOOD TIMES STORES INC	091212	5598 DONIPHAN DR ATTORNEY IVAN DEVORAN FAX 2159942222	UNKNOWN	1/16/1987	2 4	E,Q	

TABLE 1
GROUNDWATER CONTAMINATION CASE DESCRIPTIONS BY COUNTY
TEXAS NATURAL RESOURCE CONSERVATION COMMISSION

COUNTY	DIVISION	NEW CASES	FILE NAME	FILE NUMBER	LOCATION	CONTAMINATION DESCRIPTION	DATE	ENFORCEMENT STATUS	DATA QUALITY	SECTION 5.236?
ECTOR										
	RMD/VCP		EXXON CHEMICAL COMPANY	234	2126 MAURICE ROAD/950 W COUNTRY RD, S, ODESSA	VOCS, TPH	4/22/1996	0 5	E	
			STEWART & STEVENSON - ODESSA	800	11120 WEST HIGHWAY 80, ODESSA	HYDROCARBONS	7/8/1998	1 3	E	
			TARTAN TEXTILE SERVICE	962	2300 PRODUCTION STREET, ODESSA	PCE	4/21/1999	0 2	E	
	WPRM/PDW		CENTRIFLO PUMP & MACHINE COMPANY	0680202	DEMAND WELL (G0680202A) - 1 SOUTHWEST OF SHOP	1,1-DICHLOROETHENE, 1,1-DICHLOROETHANE	12/31/1999	6C	E,Q,V2	
			NORTHGATE MOBILE HOME PARK NO 1	0680013	ODESSA WELL #1 (G0680013A) - NEXT TO OFFICE, WELL #2 (G0680013B) - WEST OF PARK	TETRACHLOROETHENE	10/7/1999	6C	E,Q,V2	
EL PASO										
	ENF		ARA TRUCKING	F0178	1000 ROBERT E. LEE, SUITE 12	PLATING SOLUTIONS AND FLAMABLE PAINT	8/3/1998	2D 1	E	
	RMD/CA		ASARCO INC	31235	2401 W PAISANO EL PASO 79922	Asenic	10/15/1998	3B 2	E	
			BORDER STEEL MILLS INC	31209	IH-10 & VINTON RD EL PASO 79912	ORGANICS	1/26/1990	3A 2	E,Q	
			CHEVRON PRODUCTS USA CO	30026	6500 TROWBRIDGE RD EL PASO 79905	HYDROCARBONS, BTEX	1/1/1981	3B 5	EQV23	
			CHEVRON PRODUCTS USA CO	30605	6501 TROWBRIDGE EL PASO 79905	HYDROCARBONS, APP.VIII CONSTITUENTS	1/1/1982	1B 3	EQV23	
			EL PASO ACID CORP	39027	14 MILES EAST OF EL PASO			0 3		
			EL PASO TERMINAL WHSE/BROWN COLD STORAGE	76058	6930 MARKET AVE EL PASO	LNAPL, BETX	8/31/1995	2 2,3,4	E,Q	
			KINDER MORGAN ENERGY PARTNERS, L.P. TRANSFER STATION	T1670	6850 MARKET AVE EL PASO	BETX, LNAPL, TPH	2/6/1997	2 2,4,5	E,Q	
			NAVAJO REFINING CO	T0645	ZARAGOSA RD EL PASO	BETX, LNAPL, MTBE	2/14/1996	2 2,4,5	E,Q	
			SHELL OIL CO	31837	6767 GATEWAY WEST EL PASO 79926	BETX, LNAPL	10/30/1996	2 3,4,5	E,Q	
			SOUTHWESTERN BELL TELEPHONE CO	52114	100 SUNSET DR EL PASO	BENZENE,TPH,TCE	6/20/1991	2A 2	V.2	
			USARMY-FORT BLISS	63003	FORT BLISS BUILDING 1105 EL PASO 79916	ORGANIC CHEMICALS		3A 2	E,Q,V3	
			WHITE SPUR CLEANERS	74682	4798 DONIPHAN EL PASO 79922	TETRACHLOROETHENE		2B 2A	E,Q,V3	
	RMD/PST		7-ELEVEN INC	112945	7321 NORTH LOOP, EL PASO	GASOLINE	2/6/1998	1B 1A	E,Q	
			7-ELEVEN INC	106899	3101 YARBROUGH	GASOLINE	6/24/1993	2 2A	E,Q	
			7-ELEVEN INC	107846	6680 MONTANA	GASOLINE	6/21/1993	2 2A	E,Q	
			AMERITRUST	100855	LEE MOOR RD	GASOLINE	11/4/1991	2 2A	E,Q	
			APODACA ARMANDO	105920	11536 SOCORRO RD	GASOLINE	1/22/1993	5B 2A	E,Q	
			ASARCO INC	094594	PAISANO ST	DIESEL	2/8/1990	2 4	E,Q	
			ASARCO INC	095897	W PAISANO	DIESEL	6/14/1990	2 2A	E,Q	
			BELL THUNDERBIRD OIL CO	092373	2301 N MESA	GASOLINE	12/5/1988	2 2A	E,Q	
			BELL THUNDERBIRD OIL CO	096192	7686 ALAMEDA	GASOLINE	7/16/1990	2 2A	E,Q	
			BERT BORSBERRY	100821	HERCULES AVE	GASOLINE	10/10/1991	2 2A	E,Q	
			BOARD OF REGENTS UT SYSTEM	102548	1708 PAISANO	WASTE OIL	3/31/1992	2 2A	E,Q	
			BOARD OF REGENTS UT SYSTEMS	101551	E PAISANO	GASOLINE	1/7/1992	2 2A	E,Q	
			BOB BRIDGE	112039	8164 NORTH LOOP	GASOLINE, WASTE OIL	1/2/1997	2 2A	E,Q	
			C & R DISTRIBUTING	113211	6666 GATEWAY EAST, EL PASO	GASOLINE	5/29/1998	1B 1A	E,Q	
			C & R DISTRIBUTING INC	113781	8528 ALAMEDA AVE, EL PASO	GASOLINE	12/9/1998	1B 2B	E,Q	
			CHARLES AUSTIN YEARWOOD	091781	2628 WYOMING	DIESEL	4/1/1988	5B 2A	E,Q	

TABLE 1
GROUNDWATER CONTAMINATION CASE DESCRIPTIONS BY COUNTY
TEXAS NATURAL RESOURCE CONSERVATION COMMISSION

COUNTY	DIVISION	NEW CASES	FILE NAME	FILE NUMBER	LOCATION	CONTAMINATION DESCRIPTION	DATE	ENFORCEMENT STATUS	DATA QUALITY	SECTION 5.236?
ECTOR										
RMD/PST										
			KUYKENDALL WIRE LINE	113154	4301 SIERRA, ODESSA	GASOLINE	4/30/1998	2A 1A	E,Q	
			LEON YOUNGER	096626	ANDREWS HWY	GASOLINE	8/17/1990	2 2A	E,Q	
			PIONEER NATURAL RESOURCES USA	091698	3001 KERMIT HWY	DIESEL	2/25/1988	2 6	E,Q	
			PIONEER OIL CO	113753	1200 S GRANT, ODESSA	GASOLINE	12/9/1998	2 2A	E,Q	
			POWER PLUS INC	110715	3820 PENBROOK, ODESSA	GASOLINE	3/29/1996	2 2A	E,Q	
			RIO GRANDE DISTRIBUTORS INC	097439	S GRANT	GASOLINE	10/2/1990	2 5	E,Q	
			RIO GRANDE DISTRIBUTORS INC	097652	N GRANT ST	GASOLINE	11/5/1990	2 2A	E,Q	
			RIO GRANDE DISTRIBUTORS INC	102738	1629 EAST 8TH STREET, FACILITY STATUS: CLOSED	GASOLINE	4/22/1992	2 2A	E,Q	
			RIO GRANDE DISTRIBUTORS INC	112136	5500 ANDREWS HWY, ODESSA	GASOLINE	3/18/1997	2 2A	E,Q	
			SALMON G Q AND SON INC	102981	1835 FM 1936	DIESEL	5/26/1992	2 2A	E,Q	
			SNEAD R B	101532	EXPRESSWAY, ODESSA	GASOLINE	1/31/1992	2A 1A	E,Q	
			SOUTHWEST CONVENIENCE STORES	092046	SW CORNER OF W. 8TH ST. AND WEST COUNTY ROAD	GASOLINE	8/2/1988	2 2A	E,Q	
			SOUTHWEST CONVENIENCE STORES	106967	1523 N HARLESS	GASOLINE	7/21/1993	2 2A	E,Q	
			SOUTHWEST CONVENIENCE STORES	108111	800 W COUNTY RD	GASOLINE	4/12/1994	2 2A	E,Q	
			SOUTHWEST CONVENIENCE STORES	109631	3700 ANDREWS HWY	GASOLINE	6/15/1995	2 2A	E,Q	
			SOUTHWEST ENERGY DIST INC	096375	N DIXIE	GASOLINE	8/1/1990	2 2A	E,Q	
			SOUTHWEST ENERGY DIST INC	096379	W 2ND ST	GASOLINE	7/31/1990	2 6	E,Q	
			SPARKY'S GROCERY & DELI	098821	KERMIT HWY	GASOLINE	5/1/1991	2A 1A	E,Q	
			STOCKADE CO	112994	807 N FM 1936, ODESSA	GASOLINE	2/27/1998	2 2A	E,Q	
			TMBR SHARP DRILLING INC	101042	ADJACENT ROAD TO NW LOOP 338	GASOLINE	11/27/1991	2 2A	E,Q	
			TOMMIE FRANCES WILSON	093577	HWY 3855 @ FM 1787	GASOLINE	5/22/1989	2 2A	E,Q	
			TOUCH OF CLASS AUTO DETAIL	098765	W 2ND (W HWY 80)	GASOLINE	4/24/1991	2 2A	E,Q	
			TOWN & COUNTRY FOOD STORES INC	114300	1350 S COUNTY W RD, ODESSA	GASOLINE	1/8/1999	2 2A	E,Q	
			TRIPP CONSTRUCTION	107475	1073 N FM 1936	GASOLINE, DIESEL	11/17/1993	2 2A	E,Q	
			UNKNOWN	091404	UNKNOWN, NOTREES	UNKNOWN	5/27/1987	5B 5	E,Q	
			US POSTAL SERVICE	096877	N TEXAS	GASOLINE	10/5/1990	2 2A	E,Q	
			VIKING FREIGHT SYSTEMS	094183	600 EXPRESSWAY AVE	DIESEL	11/13/1989	2 4	E,Q	
			WAUKESHA PEARCE INDUSTRIES INC	100616	W 2ND ST	GASOLINE	10/22/1991	2 2A	E,Q	
			WENDELL WOODS	113369	5201 N DIXIE, ODESSA	GASOLINE	7/28/1998	5B 5	E,Q	
			WEST TEXAS EQUIPMENT CO	097077	PRODUCTION	DIESEL	10/17/1990	2 2A	E,Q	
RMD/SC										
			ODESSA CHROMIUM 1 FEDERAL SUPERFUND SITE	FILED BY	N/W ODESSA, WEST OF COUNTY RD, WEST BETWEEN 37TH AND 48TH STREETS	HEXAVALENT CHROMIUM	2/28/1986	5A, 3D, 2B&D, 1B	5D&E	E,Q,V2,3
			ODESSA CHROMIUM 2 (IIN & IIS) FEDERAL SUPERFUND SITE	FILED BY	N/W ODESSA, W. OF COUNTY RD. WEST, BETWEEN 57TH AND 61ST ST	HEXAVALENT CHROMIUM	1/6/1986	5A, 3D, 2B&D, 1B	5D&E	E,Q,V,1,2
			ODESSA CHROMIUM IIS FEDERAL SUPERFUND SITE (a.k.a. Odessa Chromium 2)	FILED BY	N/W ODESSA, WEST OF COUNTY RD. WEST, BETWEEN 50TH AND 57TH STREETS	HEXAVALENT CHROMIUM	1/6/1986	5A	4	E,Q,V2,3
			PERMIAN CHEMICAL STATE SUPERFUND SITE	FILED BY	ON PRONTO RD, SOUTH OF HWY. 80, EAST OF ODESSA TXD087491528	TRICHALOMETHANES, MERCURY	8/15/1985	5B, 2B, 1A	2B	E,Q,V,3
			PRECISION MACHINE & SUPPLY STATE SUPERFUND SITE	FILED BY	500 WEST OLIVE ST ODESSA, TX (A STATE SUPERFUND SITE - ON REGISTRY 1988)	HEXAVALENT CHROMIUM	3/16/1987	5B, 2B, 1A	3	E,Q,V2,3
			SPRAGUE ROAD (LEIGH METALS) a.k.a. see below	FILED BY	N/W ODESSA, S. OF 83RD ST. AND W. OF BEESON ST.	HEXAVALENT CHROMIUM	8/1/1984	5A	2A	E,Q,V2,3
			SPRAGUE ROAD (NATIONAL CHROMIUM CORP, LEIGH METALS & MACHINE & CASTING) FEDERAL SUPERFUND SITE	FILED BY	NW ODESSA, 2626 STEVENS RD., ODESSA	CHROMIUM	8/1/1984	5A, 3D, 2B&D, 1B	2B	E,Q,V1,2,3

TABLE 1
GROUNDWATER CONTAMINATION CASE DESCRIPTIONS BY COUNTY
TEXAS NATURAL RESOURCE CONSERVATION COMMISSION

COUNTY	DIVISION	NEW CASES	FILE NAME	FILE NUMBER	LOCATION	CONTAMINATION DESCRIPTION	DATE	ENFORCEMENT STATUS	DATA QUALITY	SECTION 5.236?
ECTOR	RMD/PST									
			7-ELEVEN INC	097137	2700 N DIXIE	GASOLINE	10/27/1990	2 2A	E,Q	
			7-ELEVEN INC	101045	2ND & CRANE	GASOLINE	11/20/1991	2 3	E,Q	
			7-ELEVEN INC	106953	2626 N GRANDVIEW	GASOLINE	7/19/1993	2 2A	E,Q	
			7-ELEVEN INC	106956	600 SOUTH GRANDVIEW	GASOLINE	7/16/1993	2 2A	E,Q	
			7-ELEVEN INC	106968	801 N HARLESS	GASOLINE	7/21/1993	2 2A	E,Q	
			7-ELEVEN INC	106990	1101 EAST 42ND STREET	GASOLINE	7/27/1993	2 3	E,Q	
			7-ELEVEN INC	107850	1401 W UNIVERSITY	GASOLINE	7/23/1993	2 2A	E,Q	
			7-ELEVEN INC	107852	1000 N GRANT	GASOLINE	7/20/1993	2 2A	E,Q	
			ARNULFO JAUREZ	112979	621 S GRANT, ODESSA	GASOLINE	2/24/1998	1B 1A	E,Q	
			B J TITAN SERVICES	093446	2505 W 2ND ST	UNKNOWN	7/22/1989	2 2A	E,Q	
			BASIN ACIDIZING INC	092289	8400 ANDREWS HWY	GASOLINE	11/8/1988	2 2A	E,Q	
			BIDCO (JIM GOLDEN)	091824	312 2ND ST (@ HANCOCK ST)	GASOLINE	4/27/1988	2 2A	E,Q	
			CHARLES EDDIE WOLFE	109324	2221 E 2ND ST	GASOLINE	3/31/1995	5B 2A	E,Q	
			CHEVRON PRODUCTS COMPANY	093730	1363 E 8TH ST @ CRESENT DR	GASOLINE	9/15/1989	2 4	E,Q	
			CITY OF ODESSA	107456	205 N GRANT	GASOLINE, DIESEL	11/10/1993	2 2A	E,Q	
			CITY OF ODESSA	113192	820 W 42ND ST, ODESSA	DIESEL	5/15/1998	2 2A	E,Q	
			DARRELL LOGSDON	096878	N GRANT	GASOLINE, CHEMICAL	9/27/1990	2 2A	E,Q	
			DIAMOND SHAMROCK REF & MKTG CO	100875	803 S CRANE	GASOLINE	7/8/1991	2 2A	E,Q	
			DIVERSIFIED WAREHOUSING	107243	600 SOUTH INDUSTRIAL AVE	DIESEL	8/25/1993	2 2A	E,Q	
			E E HENSLEY & SON	108934	825 W 1ST ST	DIESEL	6/7/1994	2 2A	E,Q	
			E E HENSLEY AND SONS	095094	1601 S GRANT AVE	GASOLINE	2/28/1990	2 2A	E,Q	
			E E. EASLEY, INC.	094374	701 N GRANDVIEW	GASOLINE	11/27/1989	5B 2A	E,Q	
			E E. HENSLEY & SON	107106	1200 W 10TH ST, ODESSA	GASOLINE	8/6/1993	2 2A	E,Q	
			EXXON MOBIL CORPORATION	099040	E 42ND ST	GASOLINE	2/27/1991	2 2A	E,Q	
			EXXON MOBIL CORPORATION	100429	ANDREWS HWY	GASOLINE	10/1/1991	2 2A	E,Q	
			EXXON MOBIL CORPORATION	100827	N GRANDVIEW	GASOLINE	5/6/1991	2 2A	E,Q	
			FINA OIL & CHEMICAL CO	096557	N DIXIE	GASOLINE	8/23/1990	2 4	E,Q	
			FLINT ENGINEERING & CONSTRUCT	097135	W LOOP 338 (S OF KERMIT HWY)	GASOLINE, DIESEL	10/31/1990	2 2A	E,Q	
			FRANKS FUELS	107746	4201 WEST 42ND STREET, ODESSA	GASOLINE	2/14/1994	2 2A	E,Q	
			GLEN HUNT	110376	8TH & EXPRESS WAY	UNKNOWN	2/7/1996	2A 1A	E,Q	
			HINKLE ENTERPRISES	113993	1900 E 42ND ST, ODESSA	GASOLINE	1/6/1999	1B 1A	E,Q	
			HINKLE ENTERPRISES INC	113282	507 W 2ND ST, ODESSA	GASOLINE	6/22/1998	2 2A	E,Q	
			HINKLE EQUIPMENT	112417	4603 ANDREWS HWY	GASOLINE	6/12/1997	2 2A	E,Q	
			HORKEY OIL CO INC	114087	2401 W COUNTY RD WEST, ODESSA	GASOLINE	1/7/1999	2 2A	E,Q	
			ICA PROPERTY	100723	3800 E 42ND ST	UNKNOWN	10/31/1991	2A 1A	E,Q	
			JIMMIE HERMAN	114400	635 EXPRESSWAY, ODESSA		1/15/1999	1B 1A	E,Q	
			JOHNSON BROS OIL CO	095763	E 2ND ST	GASOLINE	4/23/1990	2 2A	E,Q	
			JOHNSON BROS OIL CO	097441	ANDREWS HWY	GASOLINE	12/3/1990	2 2A	E,Q	
			JOHNSON BROTHERS OIL CO	113550	1415 W 2ND ST, ODESSA	GASOLINE, DIESEL	10/21/1998	2 2A	E,Q	
			JOHNSON BROTHERS OIL CO	113551	2201 W COUNTY RD, ODESSA	GASOLINE	10/21/1998	2 2A	E,Q	
			JOHNSON BROTHERS OIL CO	113552	1321 N GRANT, ODESSA	GASOLINE	10/21/1998	2 2A	E,Q	
			JUNIOR LEAGUE OF ODESSA	112899	2707 KERMIT HWY, ODESSA	GASOLINE	1/22/1998	2 3	E,Q	
			K A T SAV MOR INC	112878	4230 N GRANDVIEW	GASOLINE	10/10/1996	5B 2A	E,Q	
			KENT OIL CO	109157	2463 E 8TH, ODESSA	GASOLINE	3/15/1995	2 2A	E,Q	
			KENT OIL CO	113394	1205 MURPHY, ODESSA	GASOLINE	8/13/1998	1B 1A	E,Q	
			KENT OIL INC	114046	1001 N DIXIE, ODESSA	GASOLINE	1/6/1999	2 2A	E,Q	
			KENT OIL INC	114047	1100 N GRANDVIEW, ODESSA	GASOLINE	1/6/1999	2 2A	E,Q	
			KENT OIL, INC.	091633	601 N COUNTY RD W	GASOLINE	1/11/1988	2 2A	E,Q	

TABLE 1
GROUNDWATER CONTAMINATION CASE DESCRIPTIONS BY COUNTY
TEXAS NATURAL RESOURCE CONSERVATION COMMISSION

COUNTY	DIVISION	NEW CASES	FILE NAME	FILE NUMBER	LOCATION	CONTAMINATION DESCRIPTION	DATE	ENFORCEMENT STATUS	DATA QUALITY	SECTION 5.2367
EASTLAND										
	RMD/CA		GENERAL ELECTRIC CAPITAL CORP	32088	TIFFIN RD RANGER	SOLVENTS, DICHLOROPROPANE, VINYL CHLORIDE, BENZENE, CHLOROBENZENE, HC'S	8/1/1981	3A,3B 5	E,Q,V2,3	
	RMD/PST		CHAPPELL INC	113826	I-20, CISCO	GASOLINE	1/4/1999	2 2A	E,Q	
			FIRST STATE BANK DELEON	099138	E HWY 80	GASOLINE	4/3/1991	2A 1A	E,Q	
			HORN MARKETING INC	111811	201 MAIN ST	UNKNOWN	10/24/1996	2D 1A	E,Q	
			J T HORN MARKETING	110823	400 E MAIN	UNKNOWN	4/18/1996	2A 1A	E,Q	
			LAVERNE MEEKS	094660	513 W MAIN ST	GASOLINE	12/19/1990	2 2A	E,Q	
			LAVERNE MEEKS	095265	W MAIN ST	GASOLINE	11/16/1989	2 2A	E,Q	
			LOUIS MANGUM	114801	HWY 6, EASTLAND		11/3/1999	2A 1A	E,Q	
			LOVES COUNTRY STORE	114825	1600 LOOP 254, RANGER		12/15/1999	1B 1A	E,Q	
			RESTRUCTURE PETRO. MKTG SVCS	110162	300 E MAIN (HWY 80)	GASOLINE	12/5/1995	2 2A	E,Q	
			ROBERT G PERKINS	114393	403 E MAIN, EASTLAND		1/18/1999	1B 1A	E,Q	
	RMD/SC		SONICS INTERNATIONAL STATE SUPERFUND SITE	FILED BY	APPROXIMATELY 2 MILES WEST OF RANGER TX ON F.M. 101	TRICHLOROETHANE, DICHLOROETHANE, CHLOROFORM	11/16/1990	5B, 3B, 2B, 1B 5D&E	E,Q,V1,2,3	
ECTOR										
	RMD/CA		AIR LIQUIDE AMERICA CORP	30685	3114 W SECOND ST ODESSA 79763	ACETONE	3/31/1994	2D 2B	E,V3	
			BAKER PERFORMANCE CHEMICAL	32536	410 HILLMONT ODESSA	BTEX, ORGANICS, NAPHTHALENE	11/5/1986	3B 5	EQV23	
			BJ SERVICES COMPANY USA	30694	6165 W MURPHY ODESSA 79763	DCA, TCE, MEK, BTEX, ACETONE, AS, BA, CR, PB	9/11/1990	2B 3A	EQV23	
			BJ SERVICES COMPANY USA	32316	2505 W 2ND ST ODESSA 79763	TPH, BTEX	1/1/1993	2B 4	E,Q	
			CONTINENTAL PRODUCTS OF TEXAS	30251	100 INDUSTRIAL AVE ODESSA	HEXAVALENT CHROMIUM	1/1/1985	3B 3	E	
			EXXON CHEMICAL - ODESSA	37190	2126 MAURICE, ODESSA	SOLVENTS	6/3/1993	2B 2	E	
			FRANCE COMPRESSOR PRODUCTS DIV	31868	2147 N JACKSON ODESSA 79762	CHROMIUM	5/8/1987	0 4	E	
			HOMCO INTERNATIONAL	52075	2122 MAURICE ODESSA 79763	TPH	9/22/1993	3 2	E	
			HUNTSMAN POLYMERS CORP	30142	S GRANDVIEW ST ODESSA 79766	BENZENE, PETROLEUM HYDROCARBONS (FREE & DISSOLVED), XYLENE	12/15/1986	3A 4,5	E,Q,V2,3	
			KATTY INDUSTRIES INC	30926	8326 W COUNTY RD ODESSA	CHROMIUM	11/17/1983	3B 4	E	
			LEIGH METAL COATING AND MACHINING	31675	2725 W 81ST ST ODESSA	CHROME	10/31/1989	4A 4	E,Q,V	
			MARTIN RESOURCES INC	34599	13000 W MURPHY ST ODESSA	PESTICIDES, INORGANICS	8/3/1989	3B 2	E,Q	
			MONARCH ROD SERVICE	39986	153 MOSS AVENUE, ODESSA	NAPHTHA, LEAD	1/1/1990	3 3	E	
			ODESSA REFINING CO, A DIV OF EQUIL	30258	2700 S GRANDVIEW ODESSA 79766	HYDROCARBONS, METALS	11/12/1986	3B 5	EQV23	
			RELIABLE MACHINE & SUPPLY INC	30775	2035 W 2ND ST ODESSA 79763	CHROMIUM	9/1/1995	3B 2A	E	
			SERVICE FRACTURING CO	39404	2105 I-20 W ODESSA 79760			2A 4,5	EQV- 2,3	
			SIVALLS TANKS, INC	35690	2200 E 2ND STREET ODESSA 79760	CHROMIUM	5/15/1986	3B 3	E,Q	
			TRICO-KOBE INC	34658	3218 KERMIT HWY ODESSA 79764	CHROMIUM	5/1/1991	2C 3	E,Q	
	RMD/PST		7-ELEVEN INC	091699	603 E 2ND ST	GASOLINE	2/11/1988	2 4	E,Q	
			7-ELEVEN INC	097088	EASTRIDGE (HWY 191 & E LOOP 338)	GASOLINE	10/25/1990	2 3	E,Q	
			7-ELEVEN INC	097136	E 8TH ST	GASOLINE	10/27/1990	2 3	E,Q	

TABLE 1
GROUNDWATER CONTAMINATION CASE DESCRIPTIONS BY COUNTY
TEXAS NATURAL RESOURCE CONSERVATION COMMISSION

COUNTY	DIVISION	NEW CASES	FILE NAME	FILE NUMBER	LOCATION	CONTAMINATION DESCRIPTION	DATE	ENFORCEMENT STATUS	DATA QUALITY	SECTION 5.236?
HARRIS	RMD/PST									
			FIESTA MART INC	104224	4711 AIRLINE DRIVE AT I-45 N	GASOLINE	7/1/1992	2 2A	E,Q	
			FIESTA MART INC	104225	12200 EAST FREEWAY	GASOLINE	6/30/1992	2 2A	E,Q	
			FIESTA MART INC	108609	2323 WIRT RD	GASOLINE, DIESEL	9/14/1994	2 2A	E,Q	
			FIESTA MART INC	109139	2807 N SHEPHERD	GASOLINE	2/15/1995	2 2A	E,Q	
			FIFTH WARD COMMUNITY REDEV COR	111328	4300 LYONS	UNKNOWN	7/9/1996	2 2A	E,Q	
			FIFTH WARD DEVELOPMENT GROUP	110671	4312 LYONS AVE	GASOLINE, WASTE OIL	2/16/1996	2 2A	E,Q	
			FIRESTONE TIRE & RUBBER CO.	094530	1911 EDGEBROOK	WASTE OIL	1/19/1990	2A 2A	E,Q	
			FIRST INTERSTATE BANK	101554	S BRAESWOOD	GASOLINE, DIESEL, WASTE OIL	1/6/1992	2 2A	E,Q	
			FIRST SOUTHEAST CORP	095224	RICHMOND AVE (@ SHEPHERD DR - NW QUADRANT)	GASOLINE	3/5/1990	2 2A	E,Q	
			FRANK MELCHER	110903	4132 WILLOWBEND	UNKNOWN	7/19/1996	2 2A	E,Q	
			FRITO-LAY INC	094349	2222 CENTRAL	GASOLINE	12/14/1989	2A 6	E,Q	
			G & C PROPERTIES CORPORATION	095331	W GULF BANK	GASOLINE	3/16/1990	2A 2A	E,Q	
			G B ANDERSON ESTATE	114506	HERSEH, HOUSTON		3/12/1999	1B 1A	E,Q	
			GEMINI ENTERPRISES	106346	5885 S GESSMER	GASOLINE	6/3/1992	2A 6	E,Q	
			GENERAL RENT A CAR	096405	AIRPORT BLVD	GASOLINE	7/11/1990	2 4	E,Q	
			GENERAL STEVEDORES INC	110213	6107 INDUSTRIAL WAY	GASOLINE	12/26/1995	2 2A	E,Q	
			GEORGE COTTINGHAM	107691	9801 STELLA LINK	GASOLINE	1/14/1994	2 2A	E,Q	
			GEORGE QUANG NGUYEN	108603	8899 E NORTH LOOP	GASOLINE	9/12/1994	2 2A	E,Q	
			GEORGE RAMIN	114233	5902 W FM 1960, HOUSTON	GASOLINE, WASTE OIL	1/7/1999	2 2A	E,Q	
			GERRIE GERALD	091924	3209 HWY 146	GASOLINE	5/11/1988	5B 2A	E,Q	
			GLAZIER FOODS COMPANY	099431	OLIVER	GASOLINE, DIESEL	6/12/1991	2 6	E,Q	
			GRAHAM, T C	094529	3645 UNIVERSITY	GASOLINE	1/19/1990	2 2A	E,Q	
			GRAND LOCKWOOD PARTNERS LIMITE	106852	600 LOCKWOOD	GASOLINE, DIESEL	6/22/1993	2 2A	E,Q	
			GREENBERG & COMPANY	102635	9703 WESTHEIMER RD (@ GESSNER)	GASOLINE	4/9/1992	2 2A	E,Q	
			GREYHOUND LINES INC	091440	1710 DELANO	DIESEL	8/24/1987	2 2A	E,Q	
			GROCERY SUPPLY	112293	1700 DECKER DR	GASOLINE	5/1/1997	2 2A	E,Q	
			GROVER & SALLY WOOD CAIN TRUST	113035	801 W MAIN, LA PORTE	GASOLINE	3/12/1998	1B 1A	E,Q	
			GTE	112347	6002 BAKER RD	UNKNOWN	5/29/1997	2A 1A	E,Q	
			GTE SOUTHWEST INC	091306	8200 N MAIN	UNKNOWN	10/6/1986	2 6	E,Q	
			GTE TELEPHONE OPERATIONS	101642	JONES ROAD, HIGHLANDS	DIESEL	2/6/1992	2 2A	E,Q	
			GULSHAN ENTERPRISES	106612	12940 HWY 90	GASOLINE	5/4/1993	2A 1A	E,Q	
			GULSHAN ENTERPRISES	113059	10802 WESTHEIMER (FORMERLY DIAMOND SHAMROCK), HOUSTON	GASOLINE	3/26/1998	2 2A	E,Q	
			H E BUTT GROCERY CO	113058	5102 HARRISBURG, HOUSTON	GASOLINE	3/26/1998	2 2A	E,Q	
			HANDY HARDWARE WHOLESALE INC	094801	8300 TEWANTIN DR @ NELMS AVENUE	DIESEL	2/20/1990	2 4	E,Q	
			HARRIS COUNTY	097962	PRESTON	GASOLINE	2/7/1991	2 2A	E,Q	
			HARRIS COUNTY	108158	1117 FRANKLIN ST, HOUSTON	GASOLINE, WASTE OIL	6/21/1994	2 2A	E,Q	
			HARRIS COUNTY	109403	14418 WALLISVILLE RD, HOUSTON	GASOLINE	5/15/1995	2 2A	E,Q	
			HARRIS COUNTY (ENGINEERING DEP	106438	111 ATASCOCITA ROAD	GASOLINE	3/5/1993	2A 1A	E,Q	
			HARRIS COUNTY FLOOD CONTROL	101838	5301 ALMEDA GENOA	WASTE OIL	1/21/1992	2 2A	E,Q	
			HARRIS COUNTY OIL CO	093436	2802 WASHINGTON AVE @ NATIONAL ST	GASOLINE	8/7/1989	2 3	E,Q	
			HARRIS COUNTY OIL CO	094392	325 11TH ST	GASOLINE	12/29/1989	2 2A	E,Q	
			HARRIS COUNTY OIL CO	095113	11802 HEMPSTEAD	GASOLINE	2/8/1990	2 4	E,Q	
			HARRIS COUNTY OIL CO	096856	YALE ST	GASOLINE	9/27/1990	2A 1A	E,Q	
			HARRIS COUNTY OIL CO	096991	HEMPSTEAD	GASOLINE, DIESEL	10/19/1990	2A 6	E,Q	
			HARRIS COUNTY OIL COMPANY	113473	3650 W 11TH ST, HOUSTON	GASOLINE, DIESEL	9/25/1998	2 2A	E,Q	
			HARRIS COUNTY PRECINCT #2	105515	1202 GENOA-RED BLUFF	UNKNOWN	10/4/1991	2 6	E,Q	
			HAZEL SCHAUER	108965	1402 OXFORD	GASOLINE	9/1/1994	2 2A	E,Q	

TABLE 1
GROUNDWATER CONTAMINATION CASE DESCRIPTIONS BY COUNTY
TEXAS NATURAL RESOURCE CONSERVATION COMMISSION

COUNTY	DIVISION	NEW CASES	FILE NAME	FILE NUMBER	LOCATION	CONTAMINATION DESCRIPTION	DATE	ENFORCEMENT STATUS	DATA QUALITY	SECTION 5.236?
HARRIS	RMD/PST		HEE BYUN	108821	4720 WASHINGTON	GASOLINE	11/14/1994	5B 2A	E,Q	
			HERTZ CORP	091348	BETWEEN WRIGHT BROTHERS RD AND WILL CLAYTON PKWY	GASOLINE	6/5/1987	2 2A	E,Q	
			HERTZ CORPORATION	110915	425 W LITTLE YORK RD, HOUSTON	GASOLINE	5/6/1996	2 2A	E,Q	
			HI LO AUTOMOTIVE SUPPLY	112158	3408 S SHAVER	UNKNOWN	3/5/1997	2 2A	E,Q	
			HOANG NGUYEN	112793	9030 MARTIN LUTHER KING BLVD	GASOLINE	11/5/1997	1B 1A	E,Q	
			HOLMES FAMILY PROPERTIES LTD	113217	1400 W 43RD ST, HOUSTON	GASOLINE	5/27/1998	2 2A	E,Q	
			HOMETOWN OIL CO INC	091044	7120 BAYTOWN DR	GASOLINE	9/26/1985	2A 1A	E,Q	
			HOMETOWN OIL CO INC	106223	2700 NORTH MAIN	GASOLINE, DIESEL, WASTE OIL	2/25/1993	2 2A	E,Q	
			HOUSER NEON SIGN CO	109378	6411 AIRLINE DR, HOUSTON	GASOLINE	5/5/1995	2A 1A	E,Q	
			HOUSTON FIRE MUSEUM INC	111964	W CORNER MAIN & HADLY	GASOLINE, DIESEL, WASTE OIL	12/31/1992	2 2A	E,Q	
			HOUSTON ISD	093465	7700 WALLISVILLE RD, HOUSTON	GASOLINE	7/27/1989	2 2A	E,Q	
			HOUSTON ISD	096584	MANGUM	UNKNOWN	8/20/1990	2 2A	E,Q	
			HOUSTON ISD	107447	6700 WINFREE	GASOLINE	7/12/1993	2 2A	E,Q	
			HOUSTON LIGHTING & POWER	096748	KURLAND	GASOLINE	9/17/1990	2 6	E,Q	
			HOUSTON LIGHTING & POWER	097534	S SHAVER	UNKNOWN	12/13/1990	2 2A	E,Q	
			HOUSTON LIGHTING & POWER	106655	104 N GREENWOOD	UNKNOWN	8/27/1992	2 4	E,Q	
			HOUSTON MARINE SER BULK TERM	109573	850 LYNCHBURG	DIESEL	10/24/1994	2 2A	E,Q	
			HOUSTON METO	112777	5700 EASTEX FWY	GASOLINE, DIESEL	9/18/1997	2A 1A	E,Q	
			HOUSTON METRO ELECTRIC	097122	E TIDWELL	GASOLINE	10/30/1990	2A 6	E,Q	
			HOUSTON PIONEER DEVELOPMENT CO	095311	GARTH RD @ BAKER RD (SE CORNER)	GASOLINE	9/22/1990	5B 5	E,Q	
			HYPERION PROPERTIES INC	113196	2515 OLD GALVESTON RD (HWY 3), HOUSTON	GASOLINE, DIESEL	5/27/1998	1B 1A	E,Q	
			IGBAL ABDULLAH	109991	LAPORTE RD & BROADWAY	GASOLINE	10/26/1995	2 2A	E,Q	
			INGRAM & ASSO	113637	15915 N FWY, HOUSTON	GASOLINE, DIESEL, WASTE OIL	11/23/1998	1B 1A	E,Q	
			ISMAT B. BOULOS	107920	16121 EAST I-10	DIESEL	11/28/1993	2A 1A	E,Q	
			IZZAT ENTERPRISES	114788	6120 S LOOP EAST (LOOP 610), HOUSTON	GASOLINE	10/19/1999	2 6	E,Q	
			J & T AUTOMOTIVE	110667	9046 WESTVIEW	GASOLINE, WASTE OIL	3/9/1996	2 2A	E,Q	
			JACK & SAM INC	114066	2814 N MAIN, BAYTOWN	GASOLINE	2/4/1999	2 2A	E,Q	
			JACK COOPER TRANSPORTER CO INC	111497	21003 W HARDY RD, HOUSTON	DIESEL	8/22/1996	2 2A	E,Q	
			JACK ROACH III	112271	9155 NORTH FWY	GASOLINE	9/30/1996	2 2A	E,Q	
			JACKS GROCERY STORE	110180	7120 BAYWAY	GASOLINE	12/12/1995	2 2A	E,Q	
			JAMES POWELL (BEST AMERICAN)	092714	5417 N MCCARTY	GASOLINE	3/3/1989	2 2A	E,Q	
			JANICE A. KARSTEDT	091949	1103 W MAIN	GASOLINE	5/15/1988	2 2A	E,Q	
			JANNET ENTERPRISES, INC.	093510	6815 JENSEN DR	GASOLINE	8/8/1989	2A 2A	E,Q	
			JARI A S	101565	4702 BEECHNUT	GASOLINE	12/12/1990	2 2A	E,Q	
			JAVAID MALIK	091621	1530 CLINTON DR	GASOLINE	1/11/1988	2 2A	E,Q	
			JAY R YIM	107616	105 SOUTH HIGHWAY 146	GASOLINE	7/2/1993	2 2A	E,Q	
			JENNIFER HUYNH	112467	3420 W OREM DR	GASOLINE	6/30/1997	1B 1A	E,Q	
			JERRY MOORE INVESTMENTS	114408	12056 HOMESTEAD RD, HOUSTON	GASOLINE, DIESEL	2/12/1999	1B 1A	E,Q	
			JIM PRESSLY	114505	4061 BELLAIRE BLVD, HOUSTON	GASOLINE	3/11/1999	2 2A	E,Q	
			JO WAX INVESTMENTS	114772	1618 WESTHEIMER, HOUSTON	GASOLINE	10/6/1999	1B 1A	E,Q	
			JOE CAMP FORD INC	110211	621 S HWY 146	GASOLINE	11/29/1995	1B 1A	E,Q	
			JOHN JOSHI & ABRAHAM ISAC	112795	9545 RICHMOND AVE	UNKNOWN	11/20/1997	5B 4	E,Q	
			JOHN LONG	112967	1020 HAGAN, HOUSTON	GASOLINE, DIESEL, WASTE OIL	2/11/1998	2 2A	E,Q	
			JOHNSON CLYDE	092123	5200 KELLY ST	WASTE OIL	8/22/1988	2A 1A	E,Q	
			JONES OIL CO	104481	4828 NORTH SHEPHERD	GASOLINE, DIESEL	8/25/1992	2 2A	E,Q	
			JONES OIL CO	109424	303 BARRY RD	GASOLINE, DIESEL, WASTE OIL	4/12/1995	2 2A	E,Q	
			JUDITH WAGNER	109751	5630 N SHEPHERD	GASOLINE	2/15/1995	2 2A	E,Q	

TABLE 1
GROUNDWATER CONTAMINATION CASE DESCRIPTIONS BY COUNTY
TEXAS NATURAL RESOURCE CONSERVATION COMMISSION

COUNTY	DIVISION	NEW CASES	FILE NAME	FILE NUMBER	LOCATION	CONTAMINATION DESCRIPTION	DATE	ENFORCEMENT STATUS	DATA QUALITY	SECTION 5.236?
HARRIS	RMD/PST									
			KAGAN EDELMAN ENTERPRISES	112084	26420 LEXINGTON, SPRING	GASOLINE	1/27/1997	2 2A	E,Q	
			KATHRYN WILLIS	113586	608 W MAIN ST, TOMBALL	GASOLINE, DIESEL, WASTE OIL	11/5/1998	1B 2B	E,Q	
			KERR MCGEE REFINING CORP	093635	2506 E KELLEY ST	GASOLINE, DIESEL	9/18/1989	2 2A	E,Q	
			KERR MCGEE REFINING CORP	111063	5201 S MLK	GASOLINE	5/23/1996	2 6	E,Q	
			KEY OIL COMPANY	102411	10440 NORTHWEST FREEWAY	GASOLINE	2/29/1992	2 2A	E,Q	
			KFC NAT'L MGMT C/O TRICON	109156	303 W GRAY ST	UNKNOWN	12/6/1994	2A 1A	E,Q	
			KFC NATIONAL MANAGEMENT CO	114810	4317 LOCKWOOD, HOUSTON		11/22/1999	1B 1A	E,Q	
			KHALID KHALIL	113816	11801 GLOGER, HOUSTON	GASOLINE	2/4/1999	2 2A	E,Q	
			KIDD HARVEY	104236	1860 BLALOCK DRIVE	GASOLINE	8/7/1992	1B 1A	E,Q	Y
			KINGS STORE	097019	MARTIN LUTHER KING BLVD	UNKNOWN	9/12/1990	2 2A	E,Q	
			KISON KIM	113498	9812 FULTON, HOUSTON	GASOLINE	10/12/1998	2 2A	E,Q	
			KLEIN SUPERMARKET	107311	1200 W MAIN	GASOLINE	10/4/1993	2 6	E,Q	
			KMART CORP	102317	1801 NORTH PRUETT ST	WASTE OIL	3/25/1992	2 2A	E,Q	
			KNICKERBOCKER CORPORATION	111348	905 WAUGH DR	GASOLINE, DIESEL	3/21/1996	2 2A	E,Q	
			KOCH INDUSTRIES INC	109106	17620 CHANUTE RD	JET FUEL	1/5/1995	2 2A	E,Q	
			LANDMARK INDUSTRIES (HASK)	112007	3940 FONDREN	GASOLINE	11/21/1996	2 6	E,Q	
			LANE EQUIPMENT	106219	2030 RICHMOND	DIESEL	1/8/1993	2 5	E,Q	
			LANNIE CHUNG	106169	1810 BAYPORT BLVD	WASTE OIL	2/17/1993	2 2A	E,Q	
			LASATER LIMITED PARTNERSHIP	110068	1310 MORIN PLACE	GASOLINE, WASTE OIL	11/15/1995	2 2A	E,Q	
			LAVERNE BATTESIN	112641	2600 S RICHEY	GASOLINE	9/22/1997	1B 1A	E,Q	
			LEE O C TERMINALS	095221	ARMOUR DR	DIESEL	2/6/1990	2 2A	E,Q	
			LEO JARNAGIN PONTIAC	109213	12111 KATY FWY	GASOLINE	11/9/1994	2 6	E,Q	
			LEROY MELCHER	099520	STELLA LINK	GASOLINE	2/7/1991	2A 2A	E,Q	
			LIQUID ENERGY CORP	091973	7701 ALMEDA RD	DIESEL	6/20/1988	2 2A	E,Q	
			LMD INVESTMENTS LIMITED PART	113605	14000 OLD KATY RD, HOUSTON	DIESEL	11/5/1998	2 6	E,Q	
			LOYD TURNER	113484	8850 W MONROE RD, HOUSTON	GASOLINE	10/1/1998	2D 2A	E,Q	
			LUCKY STORES INC	104508	8103 FONDREN	GASOLINE, WASTE OIL	9/2/1992	2 2A	E,Q	
			LY XUAN HOANG	112784	1525 ELGIN	GASOLINE	11/5/1997	2 2A	E,Q	
			LYRIC CENTER ENTERPRISES	107178	440 LOUISIANA	UNKNOWN	2/21/1992	5B 5	E,Q	
			M & M INVESTMENTS	103964	2221 RED BLUFF, PASADENA	GASOLINE	8/25/1992	2 2A	E,Q	
			M C MANAGEMENT	109031	4643 BEECHNUT	GASOLINE	11/28/1994	2 2A	E,Q	
			M.B. & SONS, INC.	107058	817 SHELDON RD	DIESEL, GASOLINE	7/30/1993	2 2A	E,Q	
			MACGREGOR DENTAL CENTERS	107330	8470 GULF FWY (IH 45 SOUTH)	GASOLINE	9/13/1993	2 2A	E,Q	
			MACK MONIN	113020	6228 RICHMOND, HOUSTON	GASOLINE	3/11/1998	2 2A	E,Q	
			MAGGIE TRAN	113663	3362 FONTAINVIEW, HOUSTON	GASOLINE	11/23/1998	2 2A	E,Q	
			MALIBU GRAND PRIX	107790	6115 SOUTHWEST FREEWAY	GASOLINE	2/8/1994	5B 1A	E,Q	
			MAPCO PETROLEUM, INC.	094354	1910 I-10 & THOMPSON	DIESEL	1/10/1989	2 6	E,Q	
			MARYLAND CLUB FOODS INC	092569	7105 OLD KATY RD	GASOLINE	5/12/1988	2 4	E,Q	
			MAURICE PELTIER	113892	5220 TEXAS, HOUSTON	GASOLINE, DIESEL, WASTE OIL	1/11/1999	2 2A	E,Q	
			MAXWELL HOUSE COFFEE	094083	3900 HARRIS BLVD	UNKNOWN	11/17/1989	2 4	E,Q	
			MCCLENDON SIDNEY SIII	102912	3210 NORTH SHEPHERD	GASOLINE	3/3/1992	2 2A	E,Q	
			MELCHER INVESTMENTS	103944	6408 MARTIN LUTHER KING BLVD @ SOUTH LOOP	UNKNOWN	3/14/1991	2A 1A	E,Q	
			MESQUITE BLUFF INC., (PATCO)	113187	1010 CAMPBELL RD, HOUSTON	GASOLINE	5/15/1998	1B 1A	E,Q	
			METRO	109276	11555 WESTPARK	DIESEL	3/1/1995	2 4	E,Q	
			METRO TRANSIT AUTHORITY	110735	5700 EASTEX FWY	HYDR FLUID	3/20/1996	2 6	E,Q	
			METROPOLITAN TRANSIT AUTHORITY	096579	DEAUVILLE PLAZA DR	UNKNOWN	7/25/1990	2A 4	E,Q	
			METROPOLITAN TRANSIT AUTHORITY	096608	HWY 59 SOUTH (SW FRWY)	GASOLINE, DIESEL, WASTE OIL	8/27/1990	2 2A	E,Q	
			MIKE HALL CHEVROLET	109884	8100 S HWY 6	UNKNOWN	9/15/1995	2 2A	E,Q	

TABLE 1
GROUNDWATER CONTAMINATION CASE DESCRIPTIONS BY COUNTY
TEXAS NATURAL RESOURCE CONSERVATION COMMISSION

COUNTY	DIVISION	NEW CASES	FILE NAME	FILE NUMBER	LOCATION	CONTAMINATION DESCRIPTION	DATE	ENFORCEMENT STATUS	DATA QUALITY	SECTION 5.2367
HARRIS	RMD/PST									
			MISSOURI PACIFIC RAILROAD	111333	9226 KATY FWY	GASOLINE, DIESEL	6/7/1996	2 2A	E,Q	
			MOBIL OIL CORP	091295	4444 W FUQUA	GASOLINE	5/29/1986	2 5	E,Q	
			MOBIL OIL CORP	091445	13210 MEMORIAL DR @ WYCLIFF	GASOLINE	8/28/1987	2 4	E,Q	
			MOBIL OIL CORP	091685	14603 MEMORIAL DR AT DAIRY ASHFORD	GASOLINE	2/15/1988	2 6	E,Q	
			MOBIL OIL CORP	091773	11017 KATY FWY (W IH-1017 KATY FWY (W	GASOLINE	4/1/1988	2 4	E,Q	
			MOBIL OIL CORP	094800	1801 COLLINGSWORTH	WASTE OIL	7/22/1988	2 4	E,Q	
			MOBIL OIL CORP	099712	NORTH FRWY (N IH45 @ W MOUNT HOUSTON)	GASOLINE	11/30/1989	2A 1A	E,Q	
			MOBIL OIL CORP	099855	WOODWAY DR	GASOLINE	6/21/1991	2 2A	E,Q	
			MOBIL OIL CORP	102441	8335 S HWY 6	GASOLINE	11/18/1991	2 3	E,Q	
			MOBIL OIL CORP	102451	6243 FM 1960 W	GASOLINE	12/10/1991	2 4	E,Q	
			MOBIL OIL CORP	102457	5212 ANTOINE DR	GASOLINE	11/25/1991	2 6	E,Q	
			MOBIL OIL CORP	102458	11503 SOUTHWEST FWY	GASOLINE	11/20/1991	2 2A	E,Q	
			MOBIL OIL CORP	102460	8497 N HWY 6	GASOLINE	12/3/1991	2 2A	E,Q	
			MOBIL OIL CORP	102463	11398 HARWIN DR	GASOLINE	12/17/1991	2 2A	E,Q	
			MOBIL OIL CORP	102466	13550 KUYKENDAHL RD	GASOLINE	12/27/1991	2 6	E,Q	
			MOBIL OIL CORP	102637	8253 LOUETTA0026165	GASOLINE	12/17/1991	2 2A	E,Q	
			MOBIL OIL CORP	103994	6522 WESTHEIMER	GASOLINE	5/27/1992	2 6	E,Q	
			MOBIL OIL CORPORATION	102075	9461 JONES RD (@ WEST RD)	GASOLINE	12/3/1991	2 3	E,Q	
			MOFFIT OIL CO	112333	9501 TIDWELL, HOUSTON	GASOLINE, DIESEL	5/27/1997	2 2A	E,Q	
			MONKEZ KILANI	091931	7075 BELLFORT	GASOLINE	4/25/1988	2 2A	E,Q	
			MONTGOMERY WARD	091016	AUTO CENTER IN SHARPSTOWN MALL	GASOLINE	8/22/1984	2 4	E,Q	
			MOTIVA	091859	12860 KIMBERLY LN	GASOLINE	4/28/1988	2 4	E,Q	
			MOTIVA	092746	3141 SOUTHWEST FWY @ BUFFALO SPEEDWAY	GASOLINE	9/28/1988	2 4	E,Q	
			MOTIVA	102448	8003 BEECHNUT	GASOLINE	12/5/1991	2 2A	E,Q	
			MOTIVA	102461	6451 NORTH FRWY (N IH45)	GASOLINE	12/2/1991	2 6	E,Q	
			MOTIVA	105103	2601 W LOOP S	GASOLINE	10/8/1992	2 2A	E,Q	
			MOTIVA ENTERPRISE	091860	12859 KIMBERLY LN	GASOLINE	4/1/1988	2 4	E,Q	
			MOTIVA ENTERPRISE	092641	3105 RED BLUFF RD	UNKNOWN	2/17/1989	2A 6	E,Q	
			MOTIVA ENTERPRISE	096799	FM 1960 & KENSWICK	GASOLINE	2/12/1988	2 4	E,Q	
			MOTIVA ENTERPRISE	098041	WESTHEIMER RD (@ SEAGLER RD.)	GASOLINE, WASTE OIL	2/20/1991	2 4	E,Q	
			MOTIVA ENTERPRISE	098222	ALDINE BENDER	GASOLINE, DIESEL	3/12/1991	2 2A	E,Q	
			MOTIVA ENTERPRISE	098322	GESSNER	GASOLINE	3/21/1991	2 2A	E,Q	
			MOTIVA ENTERPRISE	098323	HWY 290 (NORTHWEST FRWY)	GASOLINE	3/21/1991	2 2A	E,Q	
			MOTIVA ENTERPRISE	098541	N LOOP 610 W	GASOLINE, WASTE OIL	4/4/1991	2 2A	E,Q	
			MOTIVA ENTERPRISE	098738	BISSONNET RD (@ FONDREN)	UNKNOWN	2/20/1991	2A 6	E,Q	
			MOTIVA ENTERPRISE	102456	1525 N LOOP 610 W	GASOLINE	11/25/1991	2 3	E,Q	
			MOTIVA ENTERPRISE	103766	3702 WESLAYAN	GASOLINE	7/19/1990	2 2A	E,Q	
			MOTIVA ENTERPRISE	104017	718 N LOOP 610 E	UNKNOWN	4/18/1992	2 2A	E,Q	
			MOTIVA ENTERPRISE	104279	10097 GESSNER & IH10 W	GASOLINE	6/3/1992	2 2A	E,Q	
			MOTIVA ENTERPRISE	104646	6929 N LOOP E	GASOLINE	9/10/1992	2 2A	E,Q	
			MOTIVA ENTERPRISE	106831	6923 ANTOINE	GASOLINE	6/11/1993	2 4	E,Q	
			MOTIVA ENTERPRISE	108667	11905 BISSONNET	GASOLINE	9/29/1994	2 6	E,Q	
			MOTIVA ENTERPRISE	108833	3936 KIRBY	HYDR FLUID, GASOLINE	11/15/1994	2 2A	E,Q	
			MOTIVA ENTERPRISE	111553	13102 MURPHY RD	GASOLINE, DIESEL	8/8/1996	2 6	E,Q	
			MOTIVA ENTERPRISE	111569	10355 HUFFMEISTER, HOUSTON	GASOLINE, DIESEL	9/10/1996	2 2A	E,Q	
			MOTIVA ENTERPRISE	111571	1402 FM 1960	GASOLINE	9/3/1996	2 2A	E,Q	
			MOTIVA ENTERPRISE	111601	11019 BRIAR FOREST	GASOLINE	9/10/1996	2 2A	E,Q	
			MOTIVA ENTERPRISE	111644	1339 DAIRY ASHFORD	GASOLINE, DIESEL	8/8/1996	2 2A	E,Q	

TABLE 1
GROUNDWATER CONTAMINATION CASE DESCRIPTIONS BY COUNTY
TEXAS NATURAL RESOURCE CONSERVATION COMMISSION

COUNTY	DIVISION	NEW CASES	FILE NAME	FILE NUMBER	LOCATION	CONTAMINATION DESCRIPTION	DATE	ENFORCEMENT STATUS	DATA QUALITY	SECTION 5.236?
HARRIS	RMD/PST									
			MOTIVA ENTERPRISE	112298	14811 KATY FWY, HOUSTON	GASOLINE	5/14/1997	2 6	E,Q	
			MOTIVA ENTERPRISES	091026	2802 N. SHEPHERD AT LOOP 610	GASOLINE	1/31/1985	2 2A	E,Q	
			MOTIVA ENTERPRISES	091363	9502 JONES RD	GASOLINE	6/25/1987	2A 6	E,Q	
			MOTIVA ENTERPRISES	091387	8555 BEECHNUT	GASOLINE	7/1/1987	2 4	E,Q	
			MOTIVA ENTERPRISES	091832	6601 SOUTHWEST FWY @ HILLCROFT	GASOLINE	11/1/1987	2 4	E,Q	
			MOTIVA ENTERPRISES	093280	11997 S MAIN	GASOLINE	7/5/1989	2 2A	E,Q	
			MOTIVA ENTERPRISES	093754	9602 CHIMNEY ROCK	GASOLINE	9/27/1989	2 2A	E,Q	
			MOTIVA ENTERPRISES	095381	FUQUA & BEAMER	GASOLINE	2/9/1990	2 3	E,Q	
			MOTIVA ENTERPRISES	096091	STUEBNER AIRLINE/VETERANS MEMORIAL @ BAMMEL	GASOLINE	6/11/1990	2 4	E,Q	
			MOTIVA ENTERPRISES	102091	10942 W FM 1960 & JONES RD	UNKNOWN	1/27/1992	2A 2A	E,Q	
			MOTIVA ENTERPRISES	102434	7001 GULF FRWY (S IH45)	GASOLINE	11/14/1991	2 6	E,Q	
			MOTIVA ENTERPRISES	102445	8818 RICHMOND	GASOLINE	11/25/1991	2 3	E,Q	
			MOTIVA ENTERPRISES	102449	8235 BROADWAY	GASOLINE	12/20/1991	2 2A	E,Q	
			MOTIVA ENTERPRISES	107322	829 W PASADENA	WASTE OIL	10/7/1993	2 2A	E,Q	
			MOTIVA ENTERPRISES	107868	6011 HIGHWAY 73 @ I-10/MAIN STREET, BAYTOWN	WASTE OIL	3/21/1994	2 2A	E,Q	
			MOTIVA ENTERPRISES	108798	7204 S LOOP E	GASOLINE	11/9/1994	2 2A	E,Q	
			MOTIVA ENTERPRISES	109083	5822 FM 1960	GASOLINE	1/17/1995	2A 1A	E,Q	
			MOTIVA ENTERPRISES	113191	9815 S MAIN, HOUSTON	GASOLINE	6/15/1998	1B 1A	E,Q	
			MOTIVA ENTERPRISES LLC	096324	DRUMMET BLVD	GASOLINE	6/13/1990	2 2A	E,Q	
			MOTIVA ENTERPRISES LLC	100652	IH-45 N @ SPRING CYPRESS RD	GASOLINE	10/18/1991	2 2A	E,Q	
			MOTIVA ENTERPRISES LLC	104839	4646 SPENCER HIGHWAY	GASOLINE	4/27/1992	2 2A	E,Q	
			MOTIVA ENTERPRISES LLC	111795	202 W CROSSTIMBERS	GASOLINE	10/9/1996	2 6	E,Q	
			MOTIVA ENTERPRISES LLC	112530	CORNER OF BELLAIRE/WESLAYAN, W UNIVERSITY PLACE	GASOLINE	3/20/1998	1B 1A	E,Q	
			MOTIVA ENTERPRISES LLC	112986	7926 N SHEPHERD, HOUSTON	GASOLINE	2/25/1998	1B 1A	E,Q	
			MOTIVA ENTERPRISES LLC	113598	3702 WESLAYAN, HOUSTON	GASOLINE	11/5/1998	1B 1A	E,Q	
			MOTIVA ENTERPRISES LLC	114617	6003 GULF FWY, HOUSTON	GASOLINE	8/16/1999	1B 1A	E,Q	
			MOTIVA ENTERPRISES LLC	114698	10839 BELLAIRE BLVD, HOUSTON	GASOLINE	7/29/1999	1B 1A	E,Q	
			MOTIVA ENTERPRISES LLC	114805	10146 WESTHEIMER, HOUSTON	GASOLINE	11/22/1999	1B 1A	E,Q	
			MOTIVA ENTERPRISES LLC	114838	1920 BAYPORT, SEABROOK	GASOLINE	12/29/1999	1B 1A	E,Q	
			MOUNTASIA ENTERTAINMENT INTL	111445	1111 W LOOP NORTH	GASOLINE, OTHER	8/1/1996	2 2A	E,Q	
			MOUNTASIA ENTERTAINMENT INTL	111446	1105 W LOOP NORTH	GASOLINE	8/1/1996	2 2A	E,Q	
			MR NASRULLAH DUBANI	112963	8115 GULF FWY, HOUSTON	GASOLINE	2/27/1998	1B 1A	E,Q	
			MS JEETA RAKHBIR KAUR	112969	810 W TEXAS, BAYTOWN	GASOLINE	2/12/1998	1B 1A	E,Q	
			MUBARK SUNESRA	114631	7914 THOMPSON RD, HIGHLAND	GASOLINE	6/14/1999	1B 1A	E,Q	
			MUSTANG TRACTOR & EQUIPMENT	108136	7607 WALLISVILLE	DIESEL, WASTE OIL	4/1/1994	2 2A	E,Q	
			MUSTANG TRACTOR & EQUIPMENT CO	104818	7607 WALLISVILLE ROAD	GASOLINE	9/25/1992	2A 1A	E,Q	
			NAGRA, NARINDER S	107534	1722 S SHAVER	GASOLINE	11/19/1993	2A 1A	E,Q	
			NANCY LANG HUYNH	108188	7503 E LITTLE YORK	GASOLINE	5/24/1994	5B 2A	E,Q	
			NASSER HAGHIGHAT	114425	10125 TELEPHONE RD, HOUSTON	GASOLINE	9/13/1999	1B 1A	E,Q	
			NATIONAL CAR RENTAL SYSTEM	091748	4551 WILL CLAYTON PKWY @ HOUSTON INTERCONTINENTAL AIRPORT	DIESEL, GASOLINE	3/16/1988	2 3	E,Q	
			NATIONAL CAR RENTAL SYSTEM INC	093041	AMF, BOX 60224	GASOLINE	6/2/1989	2 2A	E,Q	
			NATIONAL CONENIENCE BANKRUPT	111532	11602 N HOUSTON ROSSLYN	UNKNOWN	9/11/1996	5B 5	E,Q	
			NATIONAL CONVENIENCE	104403	16141 Market St, Channelview	GASOLINE	9/29/1992	2 5	E,Q	
			NATIONAL CONVENIENCE BANKRUPT	111716	3944 W FM 1960 (FORMER STOP N GO #919)	GASOLINE	9/5/1996	5B 5	E,Q	
			NATIONAL CONVENIENCE BANKRUPT	112208	6303 GRIGGS	UNKNOWN	4/3/1997	5B 2B	E,Q	
			NATIONAL CONVENIENCE BANKRUPT	112209	7419 IRVINGTON	UNKNOWN	4/3/1997	5B 2A	E,Q	

TABLE 1
GROUNDWATER CONTAMINATION CASE DESCRIPTIONS BY COUNTY
TEXAS NATURAL RESOURCE CONSERVATION COMMISSION

COUNTY	DIVISION	NEW CASES	FILE NAME	FILE NUMBER	LOCATION	CONTAMINATION DESCRIPTION	DATE	ENFORCEMENT STATUS	DATA QUALITY	SECTION 5.236?
HARRIS	RMD/PST		NATIONAL CONVENIENCE BANKRUPT	112210	10855 TELEPHONE RD	UNKNOWN	4/3/1997	5B 6	E,Q	
			NATIONAL CONVENIENCE BANKRUPT	112283	9230 BUFFALO SPEEDWAY	GASOLINE	4/2/1997	5B 6	E,Q	
			NATIONAL CONVENIENCE BANKRUPT	112343	12520 HWY 90	GASOLINE	5/28/1997	5B 2B	E,Q	
			NATIONAL CONVENIENCE BANKRUPT	112353	12801 HOMESTEAD RD	GASOLINE	6/4/1997	5B 2A	E,Q	
			NATIONAL CONVENIENCE BANKRUPT	112371	1130 FREEPORT ST	GASOLINE	6/5/1997	2 2B	E,Q	
			NATIONAL CONVENIENCE BANKRUPT	112372	1363 FEDERAL RD	GASOLINE	6/6/1997	5B 2A	E,Q	
			NATIONAL CONVENIENCE BANKRUPT	112403	9309 N WAYSIDE	GASOLINE	6/17/1997	5B 6	E,Q	
			NATIONAL CONVENIENCE BANKRUPT	112404	15929 ALDINE WESTFIELD	GASOLINE	6/9/1997	5B 6	E,Q	
			NATIONAL CONVENIENCE BANKRUPT	112405	11703 AIRLINE DR	GASOLINE	6/10/1997	5B 6	E,Q	
			NATIONAL CONVENIENCE BANKRUPT	112406	9545 RICHMOND AVE	UNKNOWN	6/26/1997	5B 4	E,Q	
			NATIONAL CONVENIENCE BANKRUPT	112407	11230 PLAINFIELD	UNKNOWN	6/26/1997	2 2A	E,Q	
			NATIONAL CONVENIENCE BANKRUPT	112408	8611 MOSELY	UNKNOWN	6/26/1997	5B 6	E,Q	
			NATIONAL CONVENIENCE BANKRUPT	112430	1212 TEXAS AVE	GASOLINE	6/18/1997	5B 2B	E,Q	
			NATIONAL CONVENIENCE BANKRUPT	112478	2512 WARD RD	GASOLINE	6/16/1997	5B 2B	E,Q	
			NATIONAL CONVENIENCE BANKRUPT	112561	1740 JENKINS	GASOLINE	11/17/1997	5B 6	E,Q	
			NATIONAL CONVENIENCE BANKRUPT	112562	15211 WOODFOREST	GASOLINE	7/25/1997	5B 2A	E,Q	
			NATIONAL CONVENIENCE BANKRUPT	112563	638 DELL DALE	GASOLINE	7/25/1997	5B 2A	E,Q	
			NATIONAL CONVENIENCE BANKRUPT	112729	FORMER NCS STOP N GO 942 (3010 DENKMAN)	GASOLINE	7/29/1997	5B 2A	E,Q	
			NATIONAL CONVENIENCE STORES	094350	5795 N BELT	GASOLINE	12/8/1989	2 2A	E,Q	
			NATIONAL CONVENIENCE STORES	100347	E HWY 225(PASADENA) @ DEEPWATER	GASOLINE	9/9/1991	5B 2A	E,Q	
			NATIONAL CONVENIENCE STORES	110177	1311 N GESSNER	GASOLINE	12/15/1995	5B 2A	E,Q	
			NATIONBANK TRUST K KROPP/UBA	114434	1801 LEELAND, HOUSTON	GASOLINE, DIESEL	1/29/1999	2 6	E,Q	
			NEIGHBOR FOOD STORE	110250	1044 WEST RD, HOUSTON	GASOLINE	2/12/1996	2 2A	E,Q	
			NINE STOP	110263	6102A BISSONNET	GASOLINE	1/11/1996	2 2A	E,Q	
			NORMA FISCHER	109347	6020 WASHINGTON	GASOLINE, HYDR FLUID	4/6/1995	2 2A	E,Q	
			NORTH FREEWAY NISSAN	105159	8515 NORTH FWY	UNKNOWN	5/27/1992	2 2A	E,Q	
			NORTH HOUSTON POLE LINE	109720	1608 MARGARET ST, HOUSTON	UNKNOWN	8/4/1995	2A 1A	E,Q	
			NORTHWEST BANK	112989	5600 PINEMONT, HOUSTON	GASOLINE	2/25/1998	2A 1A	E,Q	
			NORTHWESTERN MUTUAL LIFE INS	098572	RICHMOND AVE	GASOLINE, WASTE OIL	2/15/1991	2 3	E,Q	
			O'ROURKE DISTRIBUTING CO, INC	105625	9624 LONG POINT	GASOLINE, DIESEL	12/3/1992	2 5	E,Q	
			O'ROURKE PETROLEUM PRODUCTS	092408	8524 GULF FWY (@ MONROE)	GASOLINE	12/15/1988	2 2A	E,Q	
			OCEAN HARVEST WHOLESALE	104206	1111 LIVEOAK	GASOLINE	8/12/1992	2 5	E,Q	
			OLSEN & GUERRA LUMBER CO	114059	5200 CEDAR HILL, HOUSTON		1/6/1999	1B 1A	E,Q	
			OVERNITE TRANSPORTATION	094619	2525 CAVALCADE ST	DIESEL	1/22/1990	2 2A	E,Q	
			OZARKA	095218	E POINT DR, HOUSTON	GASOLINE	4/13/1990	2A 1A	E,Q	
			P & S RICE MILLS	095900	LONG POINT RD. AND HEMPSTEAD HWY.	GASOLINE	4/23/1990	2 2A	E,Q	
			PANGLIA MANAGEMENT, INC.	096663	S SHAVER	GASOLINE	9/5/1990	5B 4	E,Q	
			PARK NATIONAL BANK	093270	3425 FONDREN	GASOLINE	7/5/1989	2 4	E,Q	
			PAUL DAWSON ESTATE	113822	1802 AIRLINE, HOUSTON	GASOLINE	12/9/1998	5B 2A	E,Q	
			PETROCOM LEASING	113850	1735 S DAIRY ASHFORD, HOUSTON		1/4/1999	1B 1A	E,Q	
			PETROLEUM WHOLESALE INC	093617	203 E LITTLE YORK	GASOLINE	9/8/1989	2A 1A	E,Q	
			PETROLEUM WHOLESALE INC	112808	333 LUTCHER	GASOLINE, DIESEL	11/26/1997	2 2A	E,Q	
			PETROLEUM WHOLESALE INC	113056	7102 NORTH FWY, HOUSTON	GASOLINE, DIESEL	3/26/1998	2 2A	E,Q	
			PHAM CHAU MINH	111405	7202 WINDFERN, HOUSTON	GASOLINE	8/6/1996	2 2A	E,Q	
			PHILLIPS 66 CO	097125	WESLAYAN	GASOLINE	10/12/1990	2 4	E,Q	
			PHILLIPS 66 CO	111185	11139 BELLAIRE BLVD	UNKNOWN	6/14/1996	2 2A	E,Q	
			PHILLIPS 66 CO	111198	2627 T C JESTER	GASOLINE, DIESEL	5/14/1996	2 2A	E,Q	
			PHILLIPS PETROLEUM COMPANY	105395	8569 LONGPOINT	GASOLINE	8/20/1992	2 2A	E,Q	

TABLE 1
GROUNDWATER CONTAMINATION CASE DESCRIPTIONS BY COUNTY
TEXAS NATURAL RESOURCE CONSERVATION COMMISSION

COUNTY	DIVISION	NEW CASES	FILE NAME	FILE NUMBER	LOCATION	CONTAMINATION DESCRIPTION	DATE	ENFORCEMENT STATUS	DATA QUALITY	SECTION 5.236?
HARRIS	RMD/PST									
			PHILLIPS PETROLEUM COMPANY	111144	9996 S MAIN	GASOLINE, DIESEL	5/21/1996	2 6	E,Q	
			PHILLIPS PETROLEUM COMPANY	111342	8602 BEECHNUT	GASOLINE	5/10/1996	2 6	E,Q	
			PHILLIPS PETROLEUM COMPANY	113107	4010 RED BLUFF RD, PASADENA	GASOLINE	4/14/1998	2 2A	E,Q	
			PHILLIPS PETROLEUM COMPANY	113113	2501 S BRAESWOOD, HOUSTON	GASOLINE	4/16/1998	2 2A	E,Q	
			PINEMONT BANK	098028	THORTON ST	GASOLINE	1/31/1991	2 2A	E,Q	
			PIONEER CONCRETE OF TEXAS INC	097923	RENWICK	DIESEL	2/5/1991	2 2A	E,Q	
			PIONEER SOUTH CENTRAL INC	094947	302 BENNINGTON	GASOLINE	1/18/1990	2 2A	E,Q	
			PORT OF HOUSTON AUTHORITY	099478	CLINTON DR-TURNING BASIN 3,4 & 5	GASOLINE	4/10/1991	2 2A	E,Q	
			PORT OF HOUSTON AUTHORITY	102741	NORTHSIDE WHARF 10 & 11	GASOLINE, DIESEL	3/26/1992	2 2A	E,Q	
			PORT OF HOUSTON AUTHORITY	113490	8200 CLINTON DR, HOUSTON	GASOLINE	10/2/1998	1B 2B	E,Q	
			PRIME CAPITOL	110787	3002 LITTLE YORK	GASOLINE, WASTE OIL, HYDR FLUID	4/5/1996	2 2A	E,Q	
			PRIME SERVICES, INC.	107479	11003 BISSONNET	GASOLINE	11/29/1993	2 2A	E,Q	
			PRIMECO INC	110786	2813 SPENCER HWY	GASOLINE, DIESEL	4/4/1996	2 2A	E,Q	
			PRIMECO INC.	110925	15210 FM 529	GASOLINE, DIESEL	4/12/1996	2 2A	E,Q	
			PRIMO FOOD STORE	114535	1023 HOGAN ST, HOUSTON		4/5/1999	1B 1A	E,Q	
			R B EVERETT	095335	TEXAS	DIESEL	4/2/1990	2 2A	E,Q	
			R D I DEVELOPMENT INC	114154	722 PARK ST, BAYTOWN	GASOLINE	3/12/1999	2A 6	E,Q	
			RAINBOW FOOD MART	098647	BINGLE	DIESEL	12/12/1990	2 2A	E,Q	
			RAJWANI ENTERPRISES INC	113549	13102 BISSONNET, HOUSTON	GASOLINE	2/3/1999	1B 1A	E,Q	
			RAK DEVELOPMENT CORP	099627	ANDERSON RD	GASOLINE	6/5/1991	2 2A	E,Q	
			RESTRUCTURE PETRO. MKTG SVCS	111715	9922 N IH 35	GASOLINE, DIESEL	9/9/1996	2 5	E,Q	
			RESTRUCTURE PETRO. MKTG SVCS	094233	6215 BRITTMORE, HOUSTON	GASOLINE	1/8/1990	2 2A	E,Q	
			RESTRUCTURE PETRO. MKTG SVCS	096404	ALMEDA & GENOA RD	GASOLINE	7/9/1990	2 2A	E,Q	
			RESTRUCTURE PETRO. MKTG SVCS	107941	144330 OLD HUMBLE ROAD, HUMBLE	GASOLINE	3/31/1994	2 2A	E,Q	
			RESTRUCTURE PETRO. MKTG SVCS	111679	9702 STUEBNER AIRLINE	GASOLINE	9/12/1996	2 2A	E,Q	
			RIAD A. SAIDI	101814	LITTLE YORK RD	GASOLINE	7/12/1991	2 2A	E,Q	
			RICHARD BALDWIN	114607	800 SHELDON, CHANNELVIEW		5/27/1999	1B 1A	E,Q	
			ROADWAY SERVICES INC	107717	9415 WALLISVILLE	GASOLINE, DIESEL, OTHER	1/17/1994	2A 1A	E,Q	
			ROBINSON PUBLIC WAREHOUSE	113730	2323 ALLEN PKWY, HOUSTON	GASOLINE	12/8/1998	1B 1A	E,Q	
			ROHM AND HAAS TEXAS, INC	113656	6600 LA PORTE FWY, DEER PARK	GASOLINE	11/23/1998	2A 6	E,Q	
			ROSEMORE ENTERPRISES INC	111924	5902 TELEPHONE RD	GASOLINE	9/16/1996	2 2A	E,Q	
			ROSEY INC	110507	26914 N IH-6914 N	UNKNOWN	3/8/1996	1B 1A	E,Q	
			ROSSMORE ENTERPRISES	095290	BISSONNET	GASOLINE	3/13/1990	2 4	E,Q	
			RUPANI SALMAN	091192	13203 VETERANS MEMORIAL	GASOLINE	12/4/1986	2 2A	E,Q	
			RYDER TRUCK RENTAL INC	096427	HEMPSTEAD HWY	DIESEL	7/7/1990	2 2A	E,Q	
			RYDER TRUCKING	091464	3901 TRAIL MOBIL DR	DIESEL	9/3/1987	5B 2A	E,Q	
			SADRU DIN & ALMAHRAN CORP.	109734	707 N WAYSIDE	GASOLINE	7/27/1995	2 2A	E,Q	
			SADRU DIN & ALMAHRAN CORP.	110913	1015 N MAIN ST	UNKNOWN	5/6/1996	2 2A	E,Q	
			SAGE SOUTHWEST INC	092600	4645 BEECHNUT	GASOLINE	2/7/1989	2 2A	E,Q	
			SALVATION ARMY	094203	1015 HEMPHILL	DIESEL	12/13/1989	2 2A	E,Q	
			SAVE A STEP	113344	21950 MEADOWHILL, SPRING	GASOLINE	7/17/1998	2 2A	E,Q	
			SBAITY	110964	14120 S POST OAK	UNKNOWN	5/15/1996	1B 1A	E,Q	
			SCHNITZER STEEL INDUSTRIES	094821	7501 LIBERTY RD	GASOLINE	12/28/1989	2 5	E,Q	
			SCI TEXAS FUNERAL SERVICES INC	113423	405 BREMOND, HOUSTON	GASOLINE	10/29/1998	2A 1A	E,Q	
			SCURLOCK FOUNDATION	105551	6532 MLK BOULEVARD	UNKNOWN	12/4/1992	2 5	E,Q	
			SCURLOCK FOUNDATION	105865	9514 HIRSCH ROAD	GASOLINE, HYDR FLUID	12/5/1992	2 5	E,Q	
			SEA TEX CORP	113779	6325 HURST, HOUSTON	GASOLINE	12/8/1998	2A 6	E,Q	

TABLE 1
GROUNDWATER CONTAMINATION CASE DESCRIPTIONS BY COUNTY
TEXAS NATURAL RESOURCE CONSERVATION COMMISSION

COUNTY	DIVISION	NEW CASES	FILE NAME	FILE NUMBER	LOCATION	CONTAMINATION DESCRIPTION	DATE	ENFORCEMENT STATUS	DATA QUALITY	SECTION 5.236?
HARRIS	RMD/PST									
			SEAWARD INDUSTRIES LLC	113245	4510 BRITTMORE, HOUSTON	GASOLINE, DIESEL	6/10/1998	2A 6	E,Q	
			SERVICE TRANSPORT COMPANY	093456	7900 ALMEDA GENOA	DIESEL	7/17/1989	2 2A	E,Q	
			SHADOWDALE ELEVATOR INC.	109391	1235 SHADOW DALE	DIESEL	4/1/1993	2A 1A	E,Q	
			SHAW'S GAS MART	098952	S SHAVER	GASOLINE	5/2/1991	2A 1A	E,Q	
			SHELL OIL CO	094995	WESTHEIMER (@ DREXEL)	GASOLINE	2/23/1990	2 3	E,Q	
			SHELL PARENT	091693	2302 W HOLCOMBE	GASOLINE	2/23/1988	2 4	E,Q	
			SHELL PARENT	113066	8540 BELLAIRE, HOUSTON	GASOLINE	3/27/1998	1B 1A	E,Q	
			SHIPRA ENTERPRISE	104191	4717 SAN JACINTO ST	GASOLINE	8/23/1991	5B 1A	E,Q	
			SHOP N' MARKET	100657	ALDINE-BENDER RD	GASOLINE	10/21/1991	2A 1A	E,Q	
			SI VAN DOAN	107200	3201 DOWLING	GASOLINE	8/24/1993	2 2A	E,Q	
			SIERRA TERRACE C/O SUNBELT	093203	7401 S MAIN	GASOLINE	6/15/1989	2 2A	E,Q	
			SILVER EAGLE DISTRIBUTORS LLP	093568	1301 WHITE ST	GASOLINE	8/28/1989	2 2A	E,Q	
			SMALL BUSINESS ADMINISTRATION	111551	2802 COMMERCE	UNKNOWN	9/6/1996	2 2A	E,Q	
			SMB PARTNERS LTD	106788	2616 POLK	GASOLINE	6/4/1993	2 2A	E,Q	
			SOFT TOUCH CAR WASH	104692	8901 WEST BELFORT	GASOLINE	10/17/1991	2 2A	E,Q	
			SOUTHWESTERN BELL TELEPHONE	114498	4215 MANDELL RD, HOUSTON	GASOLINE	3/11/1999	2A 1A	E,Q	
			SOUTHWESTERN BELL TELEPHONE CO	092356	9216 OLD KATY RD	GASOLINE	11/30/1988	2 2A	E,Q	
			SOUTHWESTERN BELL TELEPHONE CO	096457	GASMER	GASOLINE	7/15/1990	2 2A	E,Q	
			SOUTHWESTERN BELL TELEPHONE CO	098071	BLUEBELL RD	GASOLINE	2/20/1991	2 2A	E,Q	
			SPEEDWAY SUPER AMERICA LLC	092272	322 RAYFORD	GASOLINE	10/26/1988	2 2A	E,Q	
			SPRING VALLEY MRI	110969	1346 CAMPBELL, HOUSTON		12/29/1999	2A 1A	E,Q	
			SST FOOD STORE	099026	HIRAM-CLARK	GASOLINE	4/23/1991	2 2A	E,Q	
			STAR ENTERPRISE	091386	8610 ALMEDA	UNKNOWN	4/1/1987	2A 5	E,Q	
			STAR ENTERPRISE	092318	5803 FONDREN	GASOLINE	11/16/1988	2 6	E,Q	
			STAR ENTERPRISE	106578	7025 SOUTH LOOP E	GASOLINE, DIESEL	2/5/1993	2A 1A	E,Q	
			STAR ENTERPRISE	112092	2203 SOUTHWEST FWY	UNKNOWN	1/30/1997	2 6	E,Q	
			STAR PARENT	093166	2103 WESTHEIMER	UNKNOWN	6/24/1989	2A 6	E,Q	
			STAR PARENT	099153	9201 N LOOP EAST (LOOP 610 @ WALLISVILLE RD)	GASOLINE	9/1/1990	2 2A	E,Q	
			STAR PARENT	099252	HWY 59 S - SW FRWY @ GESSNER	GASOLINE	3/26/1991	2 4	E,Q	
			STAR PARENT	104787	3425 EASTEX FWY (HWY 59) & COLLINGSWORTH DR	GASOLINE	9/10/1992	2 6	E,Q	
			STAR PARENT	106047	4401 W 18TH ST	GASOLINE	1/26/1993	2 2A	E,Q	
			STAR PARENT	106066	8702 BELLAIRE	GASOLINE	2/1/1993	2 4	E,Q	
			STAR PARENT	106250	13402 HOLLY PARK	GASOLINE	2/26/1993	2 2A	E,Q	
			STAR PARENT	110772	15515 KUYKENDAHL	UNKNOWN	4/5/1996	2A 6	E,Q	
			STAR PARENT	111002	8599 W BEDFORD	GASOLINE	2/24/1996	2 2A	E,Q	
			STEARNS CORPORATION	101360	WESTVIEW	WASTE OIL	12/4/1991	2 2A	E,Q	
			STEEPLECHASE MOTOR CO	096603	EASTEX FRWY	GASOLINE	8/17/1990	2 2A	E,Q	
			STEWART & STEVENSON SERVICES	102973	8631 EAST FREEWAY	DIESEL	4/28/1992	2 2A	E,Q	
			STEWART & STEVENSON SERVICES	103797	4104 HARRISBURGH	DIESEL, WASTE OIL	7/6/1992	2 2A	E,Q	
			STOP N SERV	111004	20409 FM 2100	UNKNOWN	5/17/1996	2 2A	E,Q	
			STOP N SERVE	111007	1245 ATASCOCITA RD	GASOLINE	5/16/1996	2 2A	E,Q	
			STRAFCO INC	110474	4003 LEELAND	GASOLINE	4/3/1996	2 2A	E,Q	
			SUKNOOR INC	110781	2103 W 43RD, HOUSTON	GASOLINE	4/23/1996	2 5	E,Q	
			SUNNYS FOOD STORE	109962	9303 FONDREN, HOUSTON	UNKNOWN	11/29/1995	2 2A	E,Q	
			SURESH KARAMCHANDANI	112814	8810 STELLA LINK RD, HOUSTON	GASOLINE	12/4/1997	2A 1A	E,Q	
			TALKINGTON DEAN MS	105207	12537 MARKET ST	UNKNOWN	10/29/1992	2 2A	E,Q	
			TARRANT DISTRIBUTORS INC	106403	9835 GENARD RD	GASOLINE	10/2/1992	2A 1A	E,Q	
			TENNESSEE GAS PIPELINE	091025	2.5 MILES NORTH OF HOCKLEY	GASOLINE	11/17/1984	2 2A	E,Q	

TABLE 1
GROUNDWATER CONTAMINATION CASE DESCRIPTIONS BY COUNTY
TEXAS NATURAL RESOURCE CONSERVATION COMMISSION

COUNTY	DIVISION	NEW CASES	FILE NAME	FILE NUMBER	LOCATION	CONTAMINATION DESCRIPTION	DATE	ENFORCEMENT STATUS	DATA QUALITY	SECTION 5.236?
HARRIS	RMD/PST									
			TEXACO GROUP INC	114789	819 SAN JACINTO, HOUSTON	GASOLINE	11/3/1999	1B 1A	E,Q	
			TEXACO PARENT	092234	8850 NORTH LOOP EAST (610 LOOP)	GASOLINE	10/26/1988	2 6	E,Q	
			TEXACO PARENT	093575	10902 BELLAIRE BLVD	WASTE OIL	8/29/1989	2 2A	E,Q	
			TEXACO PARENT	094130	995 BUNKER HILL	GASOLINE	4/25/1989	2 2A	E,Q	
			TEXACO PARENT	097713	CAMPBELL RD	GASOLINE, WASTE OIL	11/8/1990	2 2A	E,Q	
			TEXACO PARENT	100223	ROOT RD (@ NORTHCREST DR)	HYDR FLUID	2/6/1991	2 3	E,Q	
			TEXACO PARENT	104593	4515 FUQUA ST	GASOLINE	9/20/1991	2 2A	E,Q	
			TEXAS BUS LINE	113939	2222 CLEBURNE, HOUSTON	GASOLINE, DIESEL, WASTE OIL	2/3/1999	1B 1A	E,Q	
			TEXAS FOOD FUEL	114067	910 BAYPORT BLVD, SEABROOK		1/11/1999	1B 1A	E,Q	
			TEXAS PARKS & WILDLIFE DEPT	110563	105 SAN JACINTO	UNKNOWN	3/11/1996	2 2A	E,Q	
			TEXAS TACO CABANA	113234	7811 LONG POINT, HOUSTON	GASOLINE	6/5/1998	2 2A	E,Q	
			THE FINGER CO	112006	5320 N SHEPHERD RD	GASOLINE	12/12/1996	2A 6	E,Q	
			THOMAS C F	096493	BRITTMORE RD	DIESEL	7/26/1990	2 6	E,Q	
			THOMAS OLBRICHT	099578	SCHNEIDER ST	GASOLINE	7/12/1991	2 2A	E,Q	
			TID SYPHRETT	114699	5220 CANAL ST, HOUSTON		7/29/1999	1B 1A	E,Q	
			TIDE AIR INC	104898	4430 BRITTMORE	GASOLINE, DIESEL, WASTE OIL	10/1/1992	2 2A	E,Q	
			TIMEWISE FOOD STORE	113410	3815 OLD SPANISH TRL, HOUSTON	GASOLINE, DIESEL	9/2/1998	2 2A	E,Q	
			TRANSCO ENERGY COMPANY	098591	CHANUTE RD	WASTE OIL	4/8/1991	2 2A	E,Q	
			TRANSENERGY GRINDING	113244	6203 INDUSTRIAL WAY, HOUSTON	GASOLINE	6/10/1998	2 6	E,Q	
			TRI CITY HOSPITAL	108367	4040 RED BLUFF	DIESEL	3/3/1994	2 6	E,Q	
			TUBOSCOPE	092634	14940 TALCOTT	CHEMICAL	11/21/1988	2A 2A	E,Q	
			TUONG CONG HUYNH	112919	12106 HOMESTEAD, HOUSTON	GASOLINE	1/26/1998	2 2A	E,Q	
			TXBC, INC.	093960	3233 W 11TH ST	GASOLINE	10/20/1989	2 2A	E,Q	
			TXDOT	094427	HWY 1960 OR ATASCACITO	CHEMICAL	10/16/1989	2 2A	E,Q	
			TXDOT	096460	FM 1959	GASOLINE, DIESEL	7/27/1990	2 2A	E,Q	
			TXDOT	096461	19321 N IH-9321 N	GASOLINE	6/8/1989	2 2A	E,Q	
			TXDOT	097038	NORTHWEST FRWY	GASOLINE	10/4/1990	2A 6	E,Q	
			TXDOT	097270	EASTEX FRWY, HUMBLE	GASOLINE, DIESEL	11/16/1990	2 2A	E,Q	
			TXDOT	098593	EASTEX FRWY	GASOLINE	4/2/1991	2 2A	E,Q	
			TXDOT	098826	N HWY 59 (EASTEX FWY) & COLLINGSWORTH	GASOLINE	5/1/1991	2 5	E,Q	
			TXDOT	098987	11222 Eastex Fwy, Houston	GASOLINE	5/16/1991	2A 1A	E,Q	
			TXDOT	100059	EASTEX FWY	GASOLINE, DIESEL	5/31/1989	2 2A	E,Q	
			TXDOT	103061	11649 EASTEX FREEWAY	GASOLINE	5/12/1992	2 2A	E,Q	
			TXDOT	107835	18827 STATE HWY 249	GASOLINE	1/20/1994	2A 1A	E,Q	
			U HAUL CO OF HOUSTON	096424	NORTH FREEWAY	GASOLINE, WASTE OIL	7/18/1990	2 2A	E,Q	
			U HAUL CO OF HOUSTON	096901	W FM 1960	GASOLINE	5/16/1990	2 4	E,Q	
			U HAUL CO OF HOUSTON	104869	6505 FONDREN	GASOLINE, WASTE OIL	10/6/1992	2 2A	E,Q	
			U HAUL CO OF HOUSTON	106724	8015 S GESSNER	GASOLINE	8/25/1992	2 2A	E,Q	
			U-HAUL CO	092321	10102 LONG POINT, HOUSTON	WASTE OIL	11/22/1988	2A 1A	E,Q	
			U-HAUL CO	112166	12455 STEUBNER, HOUSTON	GASOLINE	3/10/1997	1B 1A	E,Q	
			U-HAUL CO	112329	1617 SAN JACINTO, HOUSTON	GASOLINE	5/27/1997	1B 1A	E,Q	
			U.S. PETROLEUM	091649	211 W CROSTIMBERS	GASOLINE	2/4/1988	2 2A	E,Q	
			ULTRAMAR DIAMOND SHAMROCK	097042	BELLFORT RD	GASOLINE	10/22/1990	2 2A	E,Q	
			ULTRAMAR DIAMOND SHAMROCK	098153	EL CAMINO REAL	GASOLINE	12/20/1990	2 6	E,Q	
			ULTRAMAR DIAMOND SHAMROCK	112076	2330 NASA RD 1	GASOLINE	11/8/1996	2 2A	E,Q	
			UNION PACIFIC RAILROAD CO	111394	10205 HEMPSTEAD HWY, HOUSTON	GASOLINE	7/22/1996	2 2A	E,Q	
			UNION PACIFIC RR CO	094348	7100 KIRKPATRICK	WASTE OIL	12/11/1989	2 2A	E,Q	
			UNION PACIFIC RR CO	099580	KIRKPATRICK BLVD (EXCAVATION 1)	DIESEL	7/2/1991	2 6	E,Q	

TABLE 1
GROUNDWATER CONTAMINATION CASE DESCRIPTIONS BY COUNTY
TEXAS NATURAL RESOURCE CONSERVATION COMMISSION

COUNTY	DIVISION	NEW CASES	FILE NAME	FILE NUMBER	LOCATION	CONTAMINATION DESCRIPTION	DATE	ENFORCEMENT STATUS	DATA QUALITY	SECTION 5.236?
HARRIS	RMD/PST		UNITED INSURANCE CO OF AMERICA	112547	3300 SMITH	GASOLINE, WASTE OIL	6/12/1997	1B 1A	E,Q	
			UNITED PARCEL SERVICE	092770	8330 SWEETWATER	GASOLINE	3/10/1989	2 5	E,Q	
			UNIVERSITY OF HOUSTON	099545	ELGIN ST	GASOLINE	6/17/1991	2 6	E,Q	
			UNIVERSITY OF HOUSTON	103341	4800 CALHOUN ROAD	GASOLINE, DIESEL	6/4/1992	2 5	E,Q	
			UNIVERSITY OF HOUSTON	107074	3708 ELGIN	GASOLINE	6/21/1993	2 2A	E,Q	
			UNKNOWN	091439	KIMBERLY LN (@ WEST BELT)	GASOLINE	8/5/1987	2 6	E,Q	
			UNKNOWN	096393	WESLAYAN & RICHMOND	GASOLINE	7/2/1990	2A 1A	E,Q	
			UNKNOWN	114690	I-10 @ PINEY POINT, HOUSTON		7/23/1999	5B 1A	E,Q	
			UPS TRUCKING LEASING	092762	10800 HWY 290	DIESEL	3/24/1989	2 5	E,Q	
			US AIR FORCE ANDREWS	099849	ELLINGTON FIELD (TX AIR NAT GUARD 147TH GROUP	CHEMICAL	1/4/1991	2 2A	E,Q	
			US COAST GUARD	107940	1178 ELLINGTON FIELD	DIESEL	2/4/1994	2 6	E,Q	
			US POSTAL SERVICE	113157	2801 WASHINGTON AVE, HOUSTON	GASOLINE, DIESEL	4/30/1998	2A 6	E,Q	
			VAN LEER FLEXIBLES	096575	BAMBOO	WASTE OIL	7/18/1990	2 6	E,Q	
			VICTOR SMOLIK	095916	S MAIN	GASOLINE	5/16/1990	2 2A	E,Q	
			W C FOSTER	109423	1849 AIRLINE DR	GASOLINE	12/28/1994	2A 1A	E,Q	
			WALD HIRSCH LTD	108204	5202 S RICE AVE	GASOLINE, DIESEL	5/26/1994	2A 1A	E,Q	
			WALGREENS COMPANY	106680	8110 KEMPWOOD	DIESEL	2/1/1993	2 2A	E,Q	
			WAREHOUSE ASSOCIATES	113353	1202 KRESS, HOUSTON	GASOLINE	7/29/1998	2 6	E,Q	
			WEBER BALKE FOUNDATION	112070	9830 SYNOTT RD, HOUSTON	GASOLINE	1/17/1997	2 2A	E,Q	
			WEINGARTEN REALTY	094621	3640 N MAIN	GASOLINE	6/7/1989	2 2A	E,Q	
			WELDERS EQUIPMENT COMPANY	113774	10141 MARKET ST, HOUSTON	DIESEL	12/8/1998	2A 6	E,Q	
			WEST END LUMBER CO	112722	9335 N HWY 6	GASOLINE, DIESEL	10/6/1997	2A 6	E,Q	
			WEYERHAEUSER	113262	18307 IH 10 NEAR CYPRESS RUN, HOUSTON	GASOLINE	6/15/1998	1B 1A	E,Q	
			WILLIAM HARDIN	110206	9005 IRVINGTON, HOUSTON	UNKNOWN	2/7/1996	2 2A	E,Q	
			WILLIAMS TRAVEL CENTER	109993	1901 THOMPSON RD @ I-10	DIESEL	10/31/1995	2 2A	E,Q	
			WILLIS HARGRAVE	112588	8512 HEMPSTEAD HWY	GASOLINE	7/18/1997	1B 1A	E,Q	
			WOOD LEOPARD COMPANY	109295	2311 DUNLAVY, HOUSTON	OTHER	4/7/1995	2 6	E,Q	
			WPW MANAGEMENT CORP	110755	LOOP 336 TIMBERLINE	UNKNOWN	4/5/1996	2 2A	E,Q	
			YOUNG PLUMBING & HEATING INC	114604	301 N COMMERCE, BAYTOWN		5/27/1999	1B 1A	E,Q	
			ZAKOIL INTERNATIONAL INC	111628	5722 LOCKWOOD	GASOLINE	8/28/1996	2 2A	E,Q	
			ZAKOIL INTERNATIONAL INC	111768	11037 MARKET & HOLLAND	GASOLINE	9/18/1996	2 2A	E,Q	
			ZAKOIL INTERNATIONAL INC	111770	4101 ALMEDA RD	GASOLINE	9/9/1996	2 2A	E,Q	
			ZALIA LA VERNE BALDWIN	113427	800 SHELDON RD, CHANNELVIEW	GASOLINE	9/11/1998	1B 1A	E,Q	
	RMD/SC		BRIO REFINING, INC. SUPERFUND SITE	FILED BY	2501 DIXIE FARM RD., SOUTHERN HARRIS CO. 1 1/2 MILES S.W. OF GULF FRWY.(I-45 SOUTH) AT DIXIE FARM RD. EXIT	1-1-2 TRICHLOROETHANE, VINYL CHLORIDE, METHYLENE CHLORIDE	6/27/1985	5A, 3D, 2B&D, 1B	4	E,Q,V2,3
			CRYSTAL CHEMICAL FEDERAL SUPERFUND SITE(SOUTHERN PACIFIC)	FILED BY	CRYSTAL CHEMICAL CO. SUPERFUND SITE 3502 ROGERDALE RD. HOUSTON, TX.	ARSENIC, PHENOL	8/26/1983	5A, 3D, 2B&D, 1B	4	E,Q,V2,3
			DIXIE OIL PROCESSORS FEDERAL SUPERFUND SITE	FILED BY	DIXIE FARM RD., SOUTHERN HARRIS CO.	ETHYLBENZENE	3/31/1988	5A, 3D, 2B&D, 1B	5D&E	E,Q,V1,2,3
			FRENCH LIMITED FEDERAL SUPERFUND SITE	FILED BY	IN N.E. HARRIS CO. 2 MILES S.W. OF CROSBY, TX. BORDERED ON N.W. BY HWY.90 AND ON S. BY GULF PUMP RD.	PHENOLS, BENZENE, TOLUENE, CHLOROFORM, 1-2 DOCHLOROETHANE, VINYL CHLORIDE	3/24/1988	5A, 3D, 2B&D, 1B	5D&E	E,Q,V1,2,3
			GENEVA INDUSTRIES FEDERAL SUPERFUND SITE	FILED BY	GENEVA INDUSTRIES 9334 CANNIFF ROAD HOUSTON, TX	ETHYLBENZENE, TRICHLOROETHYLENE, PCBs	1/31/1988	5A,3D, 2B&D,1B	5E	E,Q,V2,3

TABLE 1
GROUNDWATER CONTAMINATION CASE DESCRIPTIONS BY COUNTY
TEXAS NATURAL RESOURCE CONSERVATION COMMISSION

COUNTY	DIVISION	NEW CASES	FILE NAME	FILE NUMBER	LOCATION	CONTAMINATION DESCRIPTION	DATE	ENFORCEMENT STATUS	DATA QUALITY	SECTION 5.236?
HARRIS	RMD/SC		GULF METALS STATE SUPERFUND SITE	FILED BY	NW OF MYKAWA RD. AND ALMEDA-GENOA RD. INTERSECTION, HOUSTON, TX.	BENZENE, CHROMIUM, TOLUENE, XYLENE, VINYL CHLORIDE, NAPHTHALENE, ETHYLBENZENE	9/9/1994	5B, 3B, 2B, 1B	2B	E,Q,V2,3
			HIGHLANDS ACID PIT FEDERAL SUPERFUND SITE	FILED BY	HIGHLANDS ACID PIT - AT END OF CLEAR LAKE DR. HIGHLANDS, TX	BENZENE, CHROMIUM, ARSENIC, CADMIUM, TOLUENE, XYLENE, PYRIDINE, PHENOL	4/2/1983	5A, 3D, 2B&D, 1B	5D&E	E,Q,V2,3
			NORTH CAVALCADE FEDERAL SUPERFUND SITE	FILED BY	NORTH CAVALCADE STREET SUPERFUND SITE CALVACADE ST. ONE MILE WEST OF US 59 AND I610 N.	BENZENE, POLYAROMATIC HYDROCARBONS	8/7/1986	5A, 3D, 2B&D, 1B	5D&E	E,Q,V2,3
			SIKES DISPOSAL PITS FEDERAL SUPERFUND SITE	FILED BY	SIKES DISPOSAL PITS-EAST OF SAN JACINTO RIVER ON N. SIDE OF HWY 90, CROSBY IN HARRIS COUNTY	PHENOLS, BENZENE, TOLUENE, VOC	6/30/1985	5A, 3D, 2B&D, 1B	5D&E	E,Q,V2,3
			SOL LYNN (INDUSTRIAL TRANSFORMERS) FEDERAL SUPERFUND SITE	FILED BY	1415,1417, 1419 SOUTH LOOP WEST HOUSTON, TX (INDUSTRIAL TRANSFORMERS/SOL LYNN SUPERFUND SITE)	TRICHLOROETHYLENE	3/23/1987	5A, 3D, 2B&D, 1B	5D&E	E,Q,V1,2,3
			SOUTH CAVALCADE STREET FEDERAL SUPERFUND SITE	FILED BY	1.5 MILES S.W. OF INTERSECTION OF LOOP 610 AND U.S. ROUTE 59 BOUNDED BY CAVALCADE RD. TO THE NORTH, COLLINGSWORTH ST. TO SOUTH	POLYAROMATIC HYDROCARBONS, BTEX	3/28/1985	5A, 3D, 2B&D, 1B	4	E,Q,V2,3
	RMD/SSDAT		BULL OIL AND CHEMICAL TRANSPORTER	FILE NAM	28538 N. EAST HARDY STREET, SPRING	DICHLOROETHANE	7/11/1990	1B	1A	E,Q
			CHICAGO BRIDGE AND IRON FLUOROCARBON	FILE NAM	8900 FAIRBANKS, NORTH HOUSTON ROAD	PH, SULFATE	7/8/1971	1B	6	Q
			SILVER LEAF MANAGEMENT	FILE NAM	10420 OLD KATY ROAD, HOUSTON	TRICHLOROETHYLENE		1B	6	Q
			STAR ENTERPRISE PETROLEUM MARKETING TERMINAL	FILE NAM	930 GEMINI ST., .5 MILE FROM NASA, HOUSTON	DICHLOROETHENE, TRICHLOROETHENE OIL, BTEX	3/17/1993	1A	6	E
	RMD/VC/IOF		2520 ROBINHOOD/2520 QUENBY	75	2520 ROBINHOOD, HOUSTON	VOCS	11/25/1998	0	1B	E
			ATASCOCITA TOWN CENTER	55	6800 - 7000 FM 1960 EAST, HUMBLE	PCE	7/27/1998	0	1B	E
			BANK OF TANGLEWOOD, N.A.	69	2600 BLK NOTTINGHAM/5500 BLK KIRBY, HOUSTON	BTEX,TPH,VOCS	10/27/1998	0	1B	E
			BLAND CADILLAC TRACT A PROPERTY	7	2200 BAGBY STREET, HOUSTON	ARSENIC	12/16/1997	0	1B	E
			BLOCK 25, HADLEY FRANKLIN EDITION	141	2410 SMITH STREET, HOUSTON	METALS, TCE	9/28/1999	0	1A	E
			CHIMNEY ROCK PLAZA RETAIL CENTER	74	11801 - 11819 CHIMNEY ROCK ROAD, HOUSTON	BTEX, TPH	11/20/1998	0	1B	E
			FORMER COOPER ENERGY SERVICES	56	1111 LOCKWOOD DRIVE, HOUSTON	VOCS	8/4/1998	0	1B	E
			FORMER JEFFERSON DAVIS HOSPITAL	108	1801 ALLEN PARKWAY, HOUSTON	BTEX, LNAPL	4/22/1999	0	1B	E
			FOUR STORY OFFICE BUILDING/SAN JACINTO	86	2800 SAN JACINTO STREET, HOUSTON	TPH, SOLVENTS, METALS	1/13/1999	0	1B	E
			HARGEST COLLEGE	137	2800 MAIN STREET, HOUSTON	BTEX, TPH	9/14/1999	0	1B	E
			JEWISH FAMILY CENTER	134	4131 SOUTH BRAESWOOD BOULEVARD, HOUSTON	TPH, BTEX	8/31/1999	0	1B	E
			LAF WESLAYAN, LTD.	136	3745 WESTHEIMER ROAD, HOUSTON	CHLORINATED SOLVENTS	9/9/1999	0	1B	E
			PROPOSED LOWE'S HOME IMPROVEMENT	103	ELLA BOULEVARD AND NORTH LOOP 610 WEST, HOUSTON	TPH, BTEX	3/30/1999	0	1B	E
			RICE EPICUREAN FOOD MARKET	83	6425 SAN FELIPE STREET, HOUSTON	CHLORINATED SOLVENTS	12/22/1998	0	1B	E
			SOLAR TURBINES INCORPORATED	102	16508 DEZAVALLA ROAD, CHANNELVIEW	TPH, BTEX	3/30/1999	0	1B	E
			THE RESOURCE CENTER	115	7026 OLD KATY ROAD, HOUSTON	METALS, TPH	6/7/1999	0	1B	E
			THIRD CHURCH OF CHRIST, SCIENTIST	87	5516 ALMEDA ROAD, HOUSTON	BTEX, TPH, VOCS	1/21/1999	0	1B	E
			TRI-STATE THEATERS (26.953 ACRE VACANT TRACT)	98	11991 SOUTH MAIN (AKA HOLMES ROAD), HOUSTON	BTEX, TPH	3/2/1999	0	1B	E
			TRIANGLE REALTY COMPANY (DEERCO)	14	5600 BLOCK OF KIRBY DRIVE, HOUSTON	TPH, BTEX, VOCS, METALS	2/12/1998	0	1B	E
			UNION PACIFIC RAILROAD ROW	92	6715, 6101 EUREKA/7400 WASHINGTON, HOUSTON	CHLORINATED SOLVENTS	2/5/1999	0	4	E

TABLE 1
GROUNDWATER CONTAMINATION CASE DESCRIPTIONS BY COUNTY
TEXAS NATURAL RESOURCE CONSERVATION COMMISSION

COUNTY	DIVISION	NEW CASES	FILE NAME	FILE NUMBER	LOCATION	CONTAMINATION DESCRIPTION	DATE	ENFORCEMENT STATUS	DATA QUALITY	SECTION 5.2367
HARRIS	RMD/VC/IOF									
		*	WEINGARTEN REALTY INVESTORS	89	4100 - 4100 ALMEDA/1602 EAGLE STREET, HOUSTON	BTEX, TPH	1/28/1999	0 1B	E	
		*	WESLAYAN TOWER	154	24 GREENWAY PLAZA, HOUSTON	BTEX, TPH, MTBE	12/28/1999	0 1B	E	
			WEST LOOP BUSINESS PARK	48	1213 AND 1217 WEST LOOP NORTH, HOUSTON	TPH, DCE, VC	7/8/1998	0 1B	E	
	RMD/VCP									
			1720 FEDERAL ROAD	680	1720 FEDERAL ROAD, GALENA PARK	BTEX, TPH, VOC, METALS	1/23/1998	0 6C	E	
		*	2520 ROBINHOOD STREET	1104	2520 ROBINHOOD STREET, HOUSTON	METALS, VOCS	12/20/1999	0 6C	E	
		*	700 MCKEE STREET	902	700 MCKEE STREET, HOUSTON	HYDROCARBONS, METALS, WASTE	12/18/1998	0 2	E	
			900/910 GEMINI SITE - 1	532	900 AND 910 GEMINI ROAD, CLEAR LAKE CITY	VOCs	5/23/1997	1D 3	E	
			900/910 GEMINI SITE - 2	810	900 AND 910 GEMINI, CLEAR LAKE CITY	VOCs	7/20/1998	1D 3	E	
			922 HOLMES ROAD	630	922 HOLMES ROAD, HOUSTON	LEAD	10/8/1997	0 2	E	
		*	ABF FREIGHT SYSTEMS, INC.	854	5880 KELLEY STREET, HOUSTON	TPH, BTEX	10/26/1998	0 3	E	
		*	ACCUFLEET INTERNATIONAL	992	16511 HEDGE CROFT DRIVE, SUITES 210 - 230, HOUSTON	CHLORINATED SOLVENTS	6/21/1999	0 6C	E	
		*	ADA FABRICATION AND MANUFACTURING	1105	2510 EAST BELTWAY 8, PASADENA	VOCs, METALS, TPH	12/27/1999	0 3	E	
			AL PARKER BUICK COMPANY	166	11666 OLD KATY ROAD, HOUSTON	PETROLEUM HYDROCARBONS	1/25/1996	0 2A	E	
		*	ALLRIGHT AUTO PARK (SEE VCP 378)	205	1301 PRESTON AVENUE, HOUSTON	BTEX, METALS, VOCs, PAHS	3/15/1996	0 2A	E	
		*	ANDERSON GREENWOOD & CO. (SOUTH RICE)	845	5425 SOUTH RICE AVENUE, HOUSTON	CHLORINATED SOLVENTS, TPH, BTEX	10/8/1998	0 4	E	
			ASHFORD IV OFFICE BUILDING	461	14811 ST. MARY'S LANE, HOUSTON	HYDRAULIC OIL, TPH, S-VOCs	2/14/1997	0 6B	E	
			AZTEC MANUFACTURING (HOUSTON)	326	12433 OLD BEAUMONT HIGHWAY, HOUSTON	METAL, SVOCs, VOCs	8/28/1996	0 5	E	
		*	BAY PLAZA RETAIL CENTER	533	2137-2348 NORTH ALEXANDER DRIVE, BAYTOWN	CHLORINATED SOLVENTS	5/23/1997	0 2A	E	
			BLAND CADILLAC MULTI-TRACT PROPERTY	539	2100 BAGBY STREET, HOUSTON	CHLORINATED SOLVENTS	5/28/1997	0 2	E	
		*	BLOCK 95	1006	801 SAN JACINTO STREET, HOUSTON	TPH, BTEX	7/8/1999	0 0	E	
			BOWTO, INC.	226	2429 CROCKETT STREET, HOUSTON	TPH, PAH, BTEX, METALS	4/12/1996	0 5	E	
			BRIARWOOD VILLAGE APARTMENTS	211	1711 JAMES BOWIE, BAYTOWN	CHLORINATED SOLVENTS	3/25/1996	0 2	E	
			CAMERON - KATY ROAD FACILITY	221	1000 SILBER ROAD, HOUSTON	VOCs	4/2/1996	0 3	E	
		*	CELEBRITY CLEANERS	965	283 LOCKHAVEN, SUITE 303, HOUSTON	SOLVENTS	4/27/1999	0 2A	E	
			CHAMPION FOREST SHOPPING CENTER	288	16616 CHAMPION FOREST, HOUSTON	SOLVENTS	7/8/1996	0 4	E	
			CHANNEL SHIPYARD, INC.	317	999 SOUTH LYNCHBURG ROAD, LYNCHBURG	TPH, CHORINATED SOLVENTS	8/13/1996	0 2	E	
		*	CHEVRON FACILITY NO. 60108031	599	7610 EASTEX FWY, U.S. 95 @ CROSSTIMBERS, HOUSTON	TPH	8/21/1997	0 0	E	
			CITY OF HOUSTON, CITY BLOCK 43 (VCP NO. 1050)	468	PRAIRIE, PRESTON, MILAM, TRAVIS STREETS, HOUSTON	TPH	2/18/1997	0 6	E	
			CLAY ROAD PLAZA SHOPPING CENTER	631	16618 CLAY ROAD, HOUSTON	CHLORINATED SOLVENTS	10/14/1997	0 2	E	
			CRAIG'S INTEREST	265	3725 WESTHEIMER, HOUSTON	SOLVENTS	5/28/1996	0 4	E	
		*	CROWN SERVICES FACILITY	852	7715 KATY FREEWAY, HOUSTON	TPH, BTEX	10/26/1998	0 1	E	
		*	CROWN SERVICES FACILITY	919	7715 KATY FREEWAY, HOUSTON		2/2/1999	0 2	E	
			CULLEN MAINTENANCE FACILITY	628	7440 CULLEN BOULEVARD, HOUSTON	TPH	10/13/1997	0 3	E	
			DAN-LOC BOLT AND GASKET, INC.	169	725 NORTH DRENNAN STREET, HOUSTON	METALS, TPH	1/25/1996	0 6	E	
			DEER PARK INDUSTRIAL PARK	684	1105 HOWARD STREET, DEER PARK	HYDROCARBONS	2/3/1998	0 6	E	
			DIXIE ELECTRO PLATING COMPANY	495	3001 ENGELKE STREET, HOUSTON	METALS	3/27/1997	0 2	E	
			DOUBLE TREE HOTEL - POST OAK BOULEVARD	604	2001 POST OAK BOULEVARD, HOUSTON	CHLORINATED SOLVENTS	9/3/1997	0 2A	E	
			DOUBLETREE HOTEL - DALLAS AVENUE	603	400 DALLAS AVENUE, HOUSTON	CHLORINATED SOLVENTS	9/3/1997	0 2A	E	
			ECHO LANE SHOPPING CENTER	487	9309 - 9363 KATY FREEWAY, HOUSTON	CHLORINATED SOLVENTS	3/12/1997	0 5	E	
			ELF ATOCHEM NORTH AMERICA, INC.	644	18000 CROSBY EASTGATE ROAD, CROSBY	METALS	10/28/1997	0 2	E	
			ENTERPRISE AIR CENTER	478	8850 WEST MONROE ROAD, HOUSTON	TPH, CHLORINATED SOLVENTS	3/6/1997	0 2	E	

TABLE 1
GROUNDWATER CONTAMINATION CASE DESCRIPTIONS BY COUNTY
TEXAS NATURAL RESOURCE CONSERVATION COMMISSION

COUNTY	DIVISION	NEW CASES	FILE NAME	FILE NUMBER	LOCATION	CONTAMINATION DESCRIPTION	DATE	ENFORCEMENT STATUS	DATA QUALITY	SECTION 5.236?
HARRIS	RMD/VCP									
			MERIDIAN TRUCK SALES	1068	901 MCCARTY, HOUSTON	TPH, BTEX	10/18/1999	0 2	E	
			METRO SHARPTOWN BUS OPERATING FACILITY - 1	130	6890 SOUTHWEST FREEWAY, HOUSTON	TPH, BTEX, LEAD	10/16/1995	0 4	E	
			MID-WEST METALLIC	445	7301 FAIRVIEW ROAD, HOUSTON	TPH, METALS	1/29/1997	0 0	E	
			NESTE/WRIGHT ASPHALT PRODUCTS COMPANY	159	17310 MARKET STREET, CHANNELVIEW	TPH, PETROLEUM SUBSTANCES, LEAD	12/28/1995	0 6	E	
			NORTH VELASCO ROAD PROPERTY (LEAD PRODUCTS)	334	709 NORTH VELASCO ROAD, HOUSTON	METALS	9/9/1996	0 3	E	
			NORTH VELASCO ROAD PROPERTY (OLD)	135	709 NORTH VELASCO ROAD, HOUSTON	METALS	10/24/1995	0 0	E	
			NORTHSIDE WASTEWATER TREATMENT PLANT	131	100 JAPHET STREET, HOUSTON	TPH, METALS, PCB	10/16/1995	0 2A	E	
			NOTTINGHAM COUNTRY PROFESSIONAL CENTER #114	719	20701 KINGSLAND BOULEVARD, KATY	CHLORINATED SOLVENTS	3/6/1998	0 2A	E	
			OAK LANE APARTMENTS	448	2701 REVERE, HOUSTON	TCE	2/5/1997	0 6	E	
			OAKITE PRODUCTS FACILITY	526	10100 HIRSCH ROAD, HOUSTON	VOCS, METALS	5/14/1997	0 3	E	
			OCCIDENTAL CHEMICAL CORPORATION - DEER PARK	348	1000 TIDAL ROAD, DEER PARK	CHLORINATED SOLVENTS/METALS	9/19/1996	0 4	E	
			OFFICE DEPOT	181	6869 OLD KATY ROAD, HOUSTON	METALS, SVOCS, VOCS	2/15/1996	0 6C	E	
			OFFICE/WAREHOUSE FACILITY - KEYPORT LANE	485	1125 KEYPORT LANE, HOUSTON	METALS, VOCS	3/11/1997	0 6	E	
			OLD KATY ROAD DRIVING RANGE	665	10400 OLD KATY ROAD, HOUSTON	CHLORINATED SOLVENTS	12/19/1997	0 4	E	
			OLD KATY ROAD PROPERTY	191	10420 OLD KATY ROAD, HOUSTON	CHLORINATED SOLVENTS	3/5/1996	0 4	E	
			OLD RIVER TERRACE/DONUT HOLE BAKERY	807	800 SHELDON ROAD, CHANNELVIEW	BTEX, TPH	7/16/1998	0 2	E	
			OXFORD APARTMENTS AND SURROUNDING PROPERTY	329	10909 GULF FREEWAY, HOUSTON	HYDROCARBONS	8/30/1996	0 6C	E	
			OXID, L.P.	614	101 CONCRETE STREET, HOUSTON	HHC, SOLVENTS, METALS	9/25/1997	0 3	E	
			PASADENA CITIZEN	542	102 SOUTH SHAVER, PASADENA	TPH, BTEX	6/3/1997	0 6D	E	
			PDQ AUTO SALVAGE	1001	4530 NORTH SHEPHERD DRIVE, HOUSTON	LEAD	6/30/1999	0 2	E	
			PEAVEY STREET PROPERTY - PORT OF HOUSTON	1016	7220 J. W. PEAVEY, HOUSTON	METALS, PCBs, PAHS	7/29/1999	0 2	E	
			PENTRON INCORPORATED	281	323 AVENUE J, HOUSTON	PETROLEUM HYDROCARBONS	6/25/1996	0 2B	E	
			PHILLIPS CRANE AND RIGGING	293	5720-5727 WALTRIP, HOUSTON	PETROLEUM HYDROCARBONS	7/15/1996	0 6	E	
			PILGRIM CLEANERS - BRIAR FOREST AND WILCREST	112	1498 WILCREST, HOUSTON	PCE	9/11/1995	0 4	E	
			PILGRIM CLEANERS - BRIAR RIDGE	63	2538-A BRIAR RIDGE, HOUSTON	PCE	9/11/1995	0 4	E	
			PILGRIM CLEANERS - CHIMNEY ROCK	61	6701 CHIMNEY ROCK, HOUSTON	PCE	9/11/1995	0 4	E	
			PILGRIM CLEANERS - FONDREN	116	11322 FONDREN, HOUSTON	PERC AND OTHER CHLORINATED ORGANICS	9/11/1995	0 4	E	
			PILGRIM CLEANERS - JONES ROAD	48	10154 JONES ROAD, HOUSTON	PERC	9/11/1995	0 4	E	
			PILGRIM CLEANERS - KUYKENDAHL	115	15386 KUYKENDAHL, HOUSTON	PERC AND OTHER CHLORINATED ORGANICS	9/11/1995	0 4	E	
			PILGRIM CLEANERS - MASON ROAD	113	1775 MASON ROAD, HOUSTON	PERC AND OTHER CHLORINATED ORGANICS	9/11/1995	0 4	E	
			PILGRIM CLEANERS - SAN FELIPE	114	6415 SAN FELIPE, HOUSTON	PERC AND OTHER CHLORINATED ORGANICS	9/11/1995	0 4	E	
			PILGRIM CLEANERS - STELLA LINK	117	6723 STELLA LINK, HOUSTON	PCE	9/11/1995	0 4	E	
			PILGRIM CLEANERS - WEST BELLFORT	62	10816 WEST BELLFORT, HOUSTON	PCE	9/11/1995	0 4	E	
			PINE FOREST #23	529	447 WEST 38TH STREET, HOUSTON	TPH	5/14/1997	0 6C	E	
			PLEASANT HILL VILLAGE APARTMENTS	544	3800 LYONS @ PANNELL STREET, HOUSTON	TPH, CHLORINATED SOLVENTS, METALS	6/6/1997	0 2	E	
			PORT OF HOUSTON AUTHORITY - SIMS BAYOU	579	9887 LAWNSDALE, HOUSTON	VOC, SVOC, TPH, METALS	7/29/1997	0 4	E	

TABLE 1
GROUNDWATER CONTAMINATION CASE DESCRIPTIONS BY COUNTY
TEXAS NATURAL RESOURCE CONSERVATION COMMISSION

COUNTY	DIVISION	NEW CASES	FILE NAME	FILE NUMBER	LOCATION	CONTAMINATION DESCRIPTION	DATE	ENFORCEMENT STATUS	DATA QUALITY	SECTION 5.236?
HARRIS	RMD/VCP									
		*	PROPOSED EAST POLICE STATION	192	8333 LEY ROAD, HOUSTON	TPH, SVOCs, SOLVENT, PESTICIDE	2/29/1996	0 0	E	
			PROPOSED LAMONS GASKET PROPERTY	624	INTERSECTION AIRPORT BLVD/TEWANTIN DRIVE, HOUSTON	VOCS	10/3/1997	0 6C	E	
			PROVIDENCE SHOPPING CENTER	70	9404 SOUTH STATE HIGHWAY 6, HOUSTON	VOCS	9/29/1995	0 4	E	
			PRUDENTIAL RESOURCE CENTER	642	7026 OLD KATY ROAD, HOUSTON	METALS, CHLORINATED SOLVENTS	10/23/1997	0 6C	E	
		*	RANDALLS CENTER - BAY AREA BOULEVARD	864	3100 FM 528 @ BAY AREA BOULEVARD, FRIENDSWOOD	SOLVENTS	11/10/1998	0 4	E	
		*	RANDALLS CENTER - FAIRMONT PARKWAY	863	4802 FAIRMONT PARKWAY @ PRESTON ROAD, PASADENA	SOLVENTS	11/10/1998	0 4	E	
			RHEEM MANUFACTURING FACILITY	885	1025 LOCKWOOD DRIVE, HOUSTON	SOLVENTS	12/8/1998	0 2A	E	
			RUMMEL CREEK SHOPPING CENTER	828	13100 BLOCK OF MEMORIAL DRIVE, HOUSTON	CHLORINATED SOLVENTS (PCE)	8/26/1998	0 2A	E	
			RYAN'S EXPRESS DRY CLEANERS	770	480 UVALDE ROAD, HOUSTON	CHLORINATED SOLVENTS	5/19/1998	0 2	E	
			SANDVIK ROCK TOOLS FACILITY	837	8760 CLAY ROAD, HOUSTON	CHLORINATED SOLVENTS, METALS	9/16/1998	0 2	E	
			SHEPHERD LAUNDRY FACILITY	682	2460 LOUISIANA STREET, HOUSTON	HYDROCARBONS	1/28/1998	0 5	E	
		*	SILVER'S PROPERTY	503	BROGDEN AND IH-10, HOUSTON	TPH	4/11/1997	0 6	E	
			SMITH INDUSTRIES	275	8300 HEMPSTEAD HIGHWAY, HOUSTON	METALS AND VOCS/SVOCs, PCBs	6/13/1996	0 3	E	
			SOUTH COAST TERMINALS (MANCHESTER FACILITY)	457	9317 EAST AVENUE S, HOUSTON	VOC, BTEX, PAH	2/11/1997	1 4	E	
			STOP N' GO NO. 2567	602	9365 SOUTH MAIN STREET, HOUSTON	VOCS, TPH	9/5/1997	0 0	E	
			SUMMIT NORTHGATE RESTRICTED RESERVE "B"	235	2204A FM 1960 HOUSTON	CHLORINATED SOLVENTS	4/22/1996	0 4	E	
			SUMMIT NORTHGATE RESTRICTED RESERVE "C"	236	2204A, B, C FM 1960, HOUSTON	CHLORINATED SOLVENTS	4/22/1996	0 4	E	
			SYSTEM PROPERTY DEVELOPMENT CO. (SEE VCP 205)	378	1301 PRESTON AVENUE, HOUSTON	BTEX, METALS, VOCS, PAHS	10/22/1996	0 5	E	
			T & C LYNDISFARNE (FMC PROPERTY)	563	10516 OLD KATY ROAD, HOUSTON	CHLORINATED SOLVENTS	7/2/1997	0 2	E	
		*	TARRANT DISTRIBUTORS FACILITY	1087	9835 GENARD ROAD, HOUSTON	PETROLEUM HYDROCARBONS, TPH, BTEX	11/29/1999	0 2A	E	
			TENNECO TECHNOLOGY CENTER	661	5510 SOUTH RICE AVENUE, HOUSTON	CHLORINATED SOLVENTS	12/2/1997	0 5	E	
			TENNECO/OCCIDENTAL CHEMICAL	102	4403 PASADENA FREEWAY, PASADENA	VOCS, METALS	10/19/1995	0 0	E	
		*	TEXAS PORT PROPERTIES	940	MANCHESTER AVENUE, HOUSTON		3/8/1999	0 2	E	
		*	THE MARKET PLACE - KINGWOOD SHOPPING CENTER	970	1522 - 1580 KINGWOOD DRIVE, KINGWOOD	VOCS	5/6/1999	0 4	E	
			THE OAKS OF INWOOD SHOPPING CENTER	594	6600 ANTOINE DRIVE, HOUSTON	VOCS	8/13/1997	0 2	E	
			THE RECTORSEAL CORPORATION - PRODUCE ROW	590	2830 PRODUCE ROW, HOUSTON	SOLVENTS	8/13/1997	0 4	E	
			THE RECTORSEAL CORPORATION - SPENWICK ROAD	613	2601 SPENWICK ROAD, HOUSTON	TPH/SOLVENTS	9/19/1997	0 4	E	
			THERMO ELECTRON CORPORATION	531	411 JACKSON HILL STREET, HOUSTON	VOCS, TPH, METALS	5/15/1997	0 2	E	
			THREE FOUNTAINS SQUARE SHOPPING CENTER	290	1808-1940 FOUNTAINVIEW, HOUSTON	TPH	7/8/1996	0 6	E	
		*	TIME WARNER COMMUNICATIONS	1060	6015 ROYALTON STREET, HOUSTON	TPH, BTEX	9/28/1999	0 2	E	
			TOWN AND COUNTRY SQUARE	126	1000 WEST SAM HOUSTON PARKWAY, HOUSTON	METALS	9/21/1995	0 6C	E	
			TOWN AND COUNTRY VILLAGE SHOPPING CENTER	152	12850 MEMORIAL DRIVE, HOUSTON	CHLORINATED SOLVENTS	12/21/1995	0 4	E	
			TOWN SQUARE/COPPERFIELD SHOPPING CENTER	883	8475 NORTH HIGHWAY 6, HOUSTON	VOCS, BTEX	12/3/1998	0 2	E	
		*	TUNEUP MASTERS STORE NO. 909	303	665 MAXEY ROAD, HOUSTON	WASTE OIL	7/31/1996	0 6B	E	
		*	TWIN OAKS CLEANERS	1015	3949 - 3955 RICHMOND AVENUE, HOUSTON	CHLORINATED SOLVENTS, BTEX	7/21/1999	0 2B	E	

TABLE 1
GROUNDWATER CONTAMINATION CASE DESCRIPTIONS BY COUNTY
TEXAS NATURAL RESOURCE CONSERVATION COMMISSION

COUNTY	DIVISION	NEW CASES	FILE NAME	FILE NUMBER	LOCATION	CONTAMINATION DESCRIPTION	DATE	ENFORCEMENT STATUS	DATA QUALITY	SECTION 5.236?
HARRIS										
RMD/VCP										
			U.S. HOME BUILDING	549	1800 WEST LOOP SOUTH, HOUSTON	TPH	6/17/1997	0 1	E	
			UCR, INC. (SEE VCP NO. 649)	726	7007 PINEMONT DRIVE, HOUSTON	TPH, VOCS	3/23/1998	0 2	E	
			UNOCAL CHEMICAL DISTRIBUTION - HOUSTON	669	7010 MYKAWA ROAD, HOUSTON	SOLVENTS	12/30/1997	0 3	E	
			UNOCCUPIED INDUSTRIAL SITE (FONTENOT)	401	6125 INDUSTRIAL WAY, HOUSTON	VOCS, METALS	11/14/1996	0 3	E	
			VALLEY SYSTEMS, LA PORTE FACILITY	1066	606 SOUTH 16TH STREET, LA PORTE	TPH, CHLORINATED SOLVENTS, METALS	10/13/1999	0 5	E	
			WAREHOUSE/TURBINE CHROME SERVICES	784	15 DRENNAN STREET, HOUSTON	METALS, TPH, SOLVENTS	6/9/1998	0 2A	E	
			WESLAYAN PLAZA SHOPPING CENTER	43	WESLAYAN AT BISSONNET, HOUSTON	VOCS	9/1/1995	0 4	E	
			WESLAYAN PLAZA SHOPPING CENTER - WEST SIDE	621	WESLAYAN AT BISSONNET, HOUSTON	CHLORINATED SOLVENTS	10/3/1997	0 4	E	
			WEST LOOP BUSINESS PLAZA	1007	1500 WEST LOOP, HOUSTON	VOCS	7/14/1999	0 4	E	
			WESTCHASE SHOPPING CENTER	121	9709 WESTHEIMER ROAD, HOUSTON	VOCS	9/20/1995	0 4	E	
			WESTERN ATLAS LOGGING SERVICES SHOP FACILITY	460	19130 OIL CENTER BOULEVARD, HOUSTON	METALS, VOCS	2/11/1997	0 5	E	
			WESTLAKE INDUSTRIES, INC.	13	17011 OLD BEAUMONT HIGHWAY 90, HOUSTON	VOCS	9/19/1996	0 2	E	
			WESTPORT BUILDING NO. 9, SUITE 190	351	6767 PORTWEST DRIVE, HOUSTON	PHOTOGRAPHIC CHEMICALS/ METALS	9/19/1996	0 6	E	
RMD/VCPBSA										
			HOMESTEAD PLAZA SHOPPING CENTER	G038	9929 HOMESTEAD ROAD, HOUSTON	CHLORINATED SOLVENTS		0 2A	E	
			LATINO LEARNING CENTER	G003	117 EASTWOOD, HOUSTON	TPH, BTEX, METALS		0 6D	E	
			MILBY STREET BUS BARN	G004	MILBY STREET, HOUSTON	TPH, BTEX, SOLVENTS, METALS	9/11/1995	0 6D	E	
WPD/MSW										
			BFI / MCCARTY RD	MSW0026	US 90E, 0.9 MI E OF FM 527, HOUSTON	MW-5UB, 6UB, 6LB, 11UB, 12UB, 12LB: VOCS (CARBON TET; 1,1-DICHLOROETHYLENE; METHYLENE CHLORIDE; TCE)	11/19/1991	2B 4	E,Q,V2	
			CITY OF TOMBALL	MSW0114	1.6 MI NE OF INT FM 2920 AND FM 149, 0.4 MI NE OF RUDOLPH RD AND HUFF SMITH RD	MW-1, 6: VOCS (TETRACHLOROETHYLENE; TRICHLOROETHYLENE)	7/23/1996	2A 2A	E,V1,V2	
WPRM/PDW										
			FOUNTAINHEAD MUNICIPAL UTIL DIST	1010435	WELL #2 (G1010435B) - 12706 MIDDLESBOURGH	BENZENE, ETHYL BENZENE, ALKANES, CYCLOHEXANAE, CYCLOPROPANE, PROPANE, XYLENES	10/23/1992		5	E,Q,V2
			HARRIS COUNTY MUD NO. 217	1011983	WELL #1 (G1011983A) - 2535 SPEARS RD.	BENZENE, CYCLOHEXANE, METHYL CYCLOHEXANE, 2-METHYL PROPANE, 2-METHYL BUTANE, BUTANE	5/16/1990		5	E,Q,V2
			HCO MUD NO 150	1011250	WELL #1 (G1011250A) AND WELL #3 (G1011250C) - 11919 LOVELAND PASS, WELL #2 (G1011240B) AND NEW WELL (G1011250D) ANTOINE DR.	BENZENE, BROMOMETHANE, BUTANE, CHLOROETHANE, CHLOROMETHANE, ETHYLBENZENE, HEXANES, HEPTANES, ISOBUTANE, METHYLCYCLOHEXANE, PENTANES, PROPANES, TOLUENE, XYLENES	8/4/1987		6C	E,Q,V2
			HCO MUD NO 304	1012941	WELL #1 (G1012941A) - 12402 HAMILLCREST	BENZENE, BUTANES, PENTANES, HEXANES, PROPANE	12/31/1999		6C	E,Q,V2
			JACINTO CITY CITY OF	1010015	WELL #4 (G1010015B) - 10525 LA CROSS	BENZENE	12/31/1999		6C	E,Q,V2

TABLE 1
GROUNDWATER CONTAMINATION CASE DESCRIPTIONS BY COUNTY
TEXAS NATURAL RESOURCE CONSERVATION COMMISSION

COUNTY	DIVISION	NEW CASES	FILE NAME	FILE NUMBER	LOCATION	CONTAMINATION DESCRIPTION	DATE	ENFORCEMENT STATUS	DATA QUALITY	SECTION 5.236?
HARRIS										
WPRM/PDW										
			KITZWOOD	1011536	WELL #1 (G1011536A) - 0.85 MI. W BOURDEAX & TELGE RDS, WELL #2 (G1011536B) - END OF CAMELIA ST.	BENZENE, XYLENES, ETHYL BENZENE, CYCLOHEXANE, DICHLOROMETHANE, BROMOMETHANE	2/13/1991	5	E,Q,V2	
		*	NORTHWEST HCO MUD NO 22	1011745	WELL #1 (G1011745A) - NORTHVALE & TORREY	BENZENE, BTEX, BUTANES, ETHYLBENZENE, HEXANES, PENTANES, PROPANES, XYLENE	12/31/1999	6C	E,Q,V2	
		*	POWDER MILL ESTATES	1012986	WELL #2 (G1012986B) - 15506 BROWN RD. TOMBALL	BENZENE, BUTANES, HEXANES, PENTANES, PROPANES, TOLUENE	9/27/1999	6C	E,Q,V2	
		*	SALEM LUTHERAN SCHOOL	1012745	WELL #1 (G1012745A) - 22601 LUTHERAN CHURCH ROAD, TOMBALL	BENZENE, TOLUENE, XYLENE, HEXANES, UNIDENTIFIED HYDROCARBONS	9/20/1999	6C	E,Q,V2	
		*	THREE LAKES MUD NO 1	1011908	WELL #1 (G1011908A) - NW OF AMISTAD ST. ESE OF HEY. 249 & BOUDREAUX RD.	BENZENE, CYCLOHEXANE, METHYL CYCLOHEXANE, METHYL CYCLOPENTANE, PROPANE, 2-METHYL BUTANE	9/18/1990	6E	E,Q,V2	
		*	TRAIL OF THE LAKES M U D	1010617	WELL 32 (G1010617B) - 17314 WOODLAND HILLS	BENZENE, ETHYLBENZENE, PROPANES, BUTANES, HEXANES	7/14/1999	6C	E,Q,V2	
		*	WARREN AUTO PARTS	1012935	WELL #1 (G1012935A) - 10033 AIRLINE DR.	TRICHLOROETHENE, CIS-1,2-DICHLOROETHENE	12/31/1999	6C	E,Q,V2	
HARRISON										
RMD/CA										
			LETOURNEAU INC	30062	2400 S MCARTHUR BLVD LONGVIEW 75601	BA, CD, CR, DICHLOROETHANE, TETRACHLORO E	7/1/1990	3B 5	E,Q	
			MOBIL OIL CORP	31667	FARM ROAD 9 WASKOM 75692	BTEX	11/7/1986	2C 2A	E,Q	
			STAR ENTERPRISE INC	35841	FM ROAD 9 WASKOM 75692	PETROLEUM HYDROCARBONS	11/1/1990	3B 2A	E,Q	
			TEXAS EASTMAN DIV	30137	@2 MILES SOUTHEAST OF SH 149 LONGVIEW 75607	SOLVENTS, PLASTICS, NICKEL	6/26/1989	3A 4,5	E,Q,V2,3	
			TRW REDA PUMP	34132	3304 ROSBOROUGH SPRINGS RD MARSHALL 75670	CHLORINATED SOLVENTS	1/22/1985	4A 5	EQV12	
			USARMY-LONGHORN ARMY AMMUN PLANT	30990	HIGHWAY 134 SPUR 4 NEAR CADDO LAKE 75661	METHYLENE CHLORIDE, 1,1,1-TRICHLOROETH	9/1/1984	3A 2A	E,Q,V	
		*	WESCO VALVE & MANUFACTURING CO	34966	4000 AIRPORT RD MARSHALL 75670	CHROMIUM	3/7/1994	4 2	E	
		*	WITCO CHEMICAL CORP	30997	710 BUSSEY RD HIGHWAY 59 MARSHALL 75670	Organic Chemicals	6/1/1990	3A&B 2A	E,Q	
RMD/PST										
			AMERICAN NORIT CO INC	095929	W UNIVERSITY DR	GASOLINE, DIESEL	6/12/1990	2 5	E,Q	
			B J TEXACO	113329	IH 20/SPUR 156, WASKOM	GASOLINE, DIESEL	7/10/1998	1B 1A	E,Q	
			BONNIE SPANGLER	105870	100 W WRIGHT	GASOLINE	1/14/1992	2 2A	E,Q	
			BOYD-HESSER TIRE CO	100598	E GRAND AVE	GASOLINE	8/26/1991	5B 6	E,Q	
			BRADLEY EPPERSON	112526	N HWY 59	UNKNOWN	8/12/1997	2 6	E,Q	
		*	CAPPS ARTHUR	100767	OLD HWY 80	GASOLINE	10/30/1991	2 2A	E,Q	
		*	CHARLES THOMPSON	114492	5602 S WASHINGTON, MARSHALL	GASOLINE	3/4/1999	1B 1A	E,Q	
		*	CHEROKEE COLUMBUS REAL ESTATE	094112	201 N ALLEN	GASOLINE	11/28/1989	2 5	E,Q	
		*	CITY OF MARSHALL	099436	STARR ST (BEHIND WASTEWATER TREATMENT PLANT)	GASOLINE, DIESEL	7/2/1991	2 2A	E,Q	
		*	COASTAL UNILUBE	111748	2204 N LONGVIEW ST	DIESEL	7/24/1996	2 2A	E,Q	
		*	COCA COLA ENTERPRISES INC	091823	405 N WASHINGTON ST	GASOLINE	4/14/1988	2 4	E,Q	
		*	DAVID FUTCH	113929	415 E TEXAS AVE, WASKOM	GASOLINE, DIESEL	1/4/1999	1B 1A	E,Q	
		*	EAST TEXAS FUELS INC	113414	102 E END BLVD, MARSHALL	GASOLINE	8/27/1998	1B 1A	E,Q	
		*	HARELTON GROCERY	112525	HWY 154 & FM 450	GASOLINE, DIESEL	8/5/1997	2 2A	E,Q	
		*	JACKIE COLLIER	114475	RT 1, KARNACK	GASOLINE	2/23/1999	2A 1A	E,Q	
		*	MARSHALL ISD	094912	1205 W EMORY ST	GASOLINE	1/24/1990	2 2A	E,Q	
		*	MARSHALL POTTERY	095279	LAKE ST	GASOLINE	3/27/1990	2 2A	E,Q	

TABLE 1
GROUNDWATER CONTAMINATION CASE DESCRIPTIONS BY COUNTY
TEXAS NATURAL RESOURCE CONSERVATION COMMISSION

COUNTY	DIVISION	NEW CASES	FILE NAME	FILE NUMBER	LOCATION	CONTAMINATION DESCRIPTION	DATE	ENFORCEMENT STATUS	DATA QUALITY	SECTION 5.236?
HARRISON										
RMD/PST										
			MIKE HAWKINS	113600	8197 N FM 450, HALLSVILLE	GASOLINE, DIESEL	11/5/1998	1B 1A	E,Q	
			PATRICIA KING/MAGGIE REEVES	113599	HWY 134 & HWY 43 N, KARNACK	GASOLINE	11/5/1998	2 2A	E,Q	
			RALPH WATSON OIL COMPANY	093768	1800 VICTORY DR	GASOLINE	2/1/1989	2 2A	E,Q	
			REEVES OIL CO INC	102334	101 MAIN STREET	GASOLINE	3/19/1992	2 2A	E,Q	
			SABINE MINING COMPANY	101941	FM 968	GASOLINE, DIESEL	2/18/1992	2 2A	E,Q	
			SILVERWOOD PROPERTIES INC	111194	I-20 & MAGNOLIA ST (NE CORNER)	GASOLINE	8/6/1996	5B 1A	E,Q	
			SNIDER INDUSTRIES	107723	LOOP 390 @ SUE BELL LAKE ROAD	GASOLINE	12/29/1993	2 2A	E,Q	
			SNIDER INDUSTRIES	107921	END OF N GROVES	DIESEL	12/7/1993	2 2A	E,Q	
			SNIDER INDUSTRIES INC	111765	END OF N GROVE	GASOLINE, DIESEL	9/30/1996	2 2A	E,Q	
			STAGGERS OIL	107956	101 E END BLVD S	GASOLINE	3/16/1994	2 2A	E,Q	
			STAGGERS OIL CO	100527	W GRAND	DIESEL	8/13/1991	2 2A	E,Q	
			STAGGERS OIL COMPANY	110254	1000 E GRAND	GASOLINE	2/8/1996	2A 1A	E,Q	
			TOM SOLOMAN - AUTO FINANCE	111758	805 E GRAND, MARSHALL	GASOLINE	10/10/1996	2 2A	E,Q	
			TRUMAN ARNOLD COMPANIES	094190	5803 E END BLVD	GASOLINE	6/3/1989	2 2A	E,Q	
			ULTRAMAR DIAMOND SHAMROCK	108336	100 E END BLVD	GASOLINE	3/8/1994	2 2A	E,Q	
			V. J. MAYBERRY	092307	101 E END BLVD	GASOLINE	11/18/1988	2 2A	E,Q	
			WOOD MICHAEL L	102208	907 EAST END BOULEVARD (HWY 59) S	GASOLINE	3/11/1992	2A 6	E,Q	
RMD/SC										
			LONGHORN ARMY AMMUNITION PLANT FEDERAL SUPERFUND SITE	FILED BY	KARNACK	LEAD, BARIUM, METHYLENE CHLORIDE, TRICHLOROETHYLENE, PERCHLORATE, 2-4 & 2-6 DINITROTOLUENE, TRINITROTOLUENE, DICHOLROMETHANE	5/12/1995	5A,3D, 2B&D,1B	3	E,Q,V2,3
			MARSHALL WOOD PRESERVING	FILED BY	2700 WEST HOUSTON STREET, MARSHALL, TX	PENTACHLOROPHENOL, NAPHTHALENE, ACENAPHTHENE, FLORANTHENE, FLOURENE, 2- METHYLNAPHTHALENE, PHENANTHRENE,PYRENE	6/25/1997	5B,2B,1B	2B	E,Q,V,3
HASKELL										
RMD/PST										
			CLEATUS DRINNON	112616	503 N 1ST	UNKNOWN	9/15/1997	5B 2A	E,Q	
			DRINNON CLEATUS W	106814	605 N 1ST	GASOLINE	5/20/1993	5B 2A	E,Q	
			HASKELL NATIONAL BANK	100381	1.5 MI N HWY 277 @ HWY 380 JUNCTION	DIESEL	9/23/1991	2 2A	E,Q	
			PENMAN CONOCO SERVICE	097955	N AVE E	GASOLINE, DIESEL	2/5/1991	2 2A	E,Q	
			PRODUCERS GRAIN & SUPPLY	096006	MAIN AND CAROTHERS ST, ROCHESTER	UNKNOWN	8/1/1990	5B 2A	E,Q	
			ROBERT TRIBBEY	113969	706 W 1ST, HASKELL		1/6/1999	1B 1A	E,Q	
			RULE INDEPENDENT SCHOOL DIST	093765	1100 UNION AVE	GASOLINE	8/24/1989	2A 1A	E,Q	
			SAV M CONVENIENCE STORES	111266	400 E AVENUE	GASOLINE	6/26/1996	2 2A	E,Q	
			SORRELLS TEXACO	094996	UNION ST	GASOLINE	1/25/1990	5B 2A	E,Q	
			SWAFFORD JOE	100123	HWY 283 (@ FM 1661)	GASOLINE	8/26/1991	5B 2A	E,Q	
			UNKNOWN	095382	4TH (@ HWY 277)	GASOLINE	3/30/1990	1B 1A	E,Q	
TAD/WQPAS										
			TDA PESTICIDE SURVEY	2147407	WELL NO. 21-47-407 (SAMPLES REP 1 & REP 2) "HASKELL 5"	ATRAZINE	6/3/1987	2D 2B	E,Q,V2	
			TDA PESTICIDE SURVEY	2150650	WELL NO. 21-50-650 (SAMPLE REP 1) "HASKELL 2"	DICAMBA	6/3/1987	2D 1	V2,3	

TABLE 1
GROUNDWATER CONTAMINATION CASE DESCRIPTIONS BY COUNTY
TEXAS NATURAL RESOURCE CONSERVATION COMMISSION

COUNTY	DIVISION	NEW CASES	FILE NAME	FILE NUMBER	LOCATION	CONTAMINATION DESCRIPTION	DATE	ENFORCEMENT STATUS	DATA QUALITY	SECTION 5.236?
HAYS										
	RMD/CA		CHUCK NASH	F0011	San Marcos	BTEX,MTBE,CHLOR SOLVENTS	12/1/1989	2D	2	E
	RMD/PST		CARSON W C	098383	IH-35 (@ LOOP 82 - AQUARENA SPRINGS)	GASOLINE	3/11/1991	2	2A	E,Q
			CITY OF SAN MARCOS	092680	630 E HOPKINS (FORMERLY VEHICAL MAINTENANCE SHOP)	GASOLINE	2/22/1989	2	4	E,Q
			ISMAIL, DEAN	094328	1611 IH-611	UNKNOWN	5/21/1987	2A	1A	E,Q
			MOTIVA ENTERPRISE	104681	204 N IH35 & LBJ DR	UNKNOWN	9/16/1992	2	6	E,Q
			PAC N SAC INC	112516	204 N HWY 81, KYLE	GASOLINE	8/15/1997	2	2A	E,Q
			PAC N SAC STORES	112105	1503 POST RD	GASOLINE	3/11/1996	2	2A	E,Q
			PHILLIPS PETROLEUM COMPANY	111020	1439 IH-35	GASOLINE	5/16/1996	2A	6	E,Q
			R T STOREY ESTATE	093266	205 W HOPKINS	GASOLINE	7/10/1989	2A	2A	E,Q
			R T STOREY ESTATE	094978	IH-35 N	GASOLINE	1/24/1990	2A	1A	E,Q
			R. T. STOREY	109872	1303 S IH-303 S	GASOLINE	5/13/1993	2	2A	E,Q
			ROGER SMITH	109021	336 W HOPKINS	GASOLINE	1/6/1995	5B	4	E,Q
			SAC N PAC STORES INC	108601	CENTER PT RD & S IH-ENTER PT RD & S	DIESEL	4/18/1994	2	2A	E,Q
			SAC N PAC STORES INC	111419	1618 LOOP 82	UNKNOWN	7/30/1996	2	2A	E,Q
			SAC-N-PAC STORES INC	114392	1420 BLANCO, SAN MARCOS		1/18/1999	1B	1A	E,Q
			SOUTHWEST TEXAS STATE UNIV	108217	CORNER SESSOM & PEQUEZ	GASOLINE	5/26/1994	2	4	E,Q
			SOUTHWEST TEXAS STATE UNIV	109831	602 MOORE ST	DIESEL	8/29/1995	2A	2A	E,Q
			SOUTHWEST TEXAS STATE UNIV.	106907	CORNER OF BERT BROWN ROAD AND POST ROAD	GASOLINE	6/24/1993	2	5	E,Q
			STRASBURGER ENTERPRISES INC	114608	1699 N IH 35, SAN MARCOS	DIESEL	5/27/1999	2A	1A	E,Q
			UNKNOWN	091316	BLANCO RIVER	UNKNOWN	4/1/1985	5B	4	E,Q
	RMD/SSDAT		GARY JOB CORPS	FILE NAM	1 MILE N.E. OF SAN MARCOS ON EAST SIDE OF HWY. 21	DICHLOROETHANE		1B	6	E
	RMD/VCP		SUNSHINE LAUNDRY AND CLEANERS	930	214 HUTCHINSON STREET, SAN MARCOS	CHLORINATED SOLVENTS	2/16/1999	0	3	E
	TAD/WQPAS		CITY OF KYLE MUNICIPAL SUPPLY WELLS		CITY OF KYLE, HAYS COUNTY, "SAN MARCOS NORTH" 7 1/2 MINUTE USGS TOPOGRAPHIC SHEET	TRIHALOMETHANES	3/1/1989	2D	2B	E,Q,V1,2
			SAN MARCOS TRACE ORGANICS		CITY OF SAN MARCOS, HAYS COUNTY, "SAN MARCOS NORTH" AND "SAN MARCOS SOUTH" USGS TOPOGRAPHIC SHEETS	TRIHALOMETHANES, CHLORINATED HYDROCARBON	1/1/1987	2D	2B	E,Q,V1,2
			USGS FREON PLUME STUDY		1 WELL (68-09-111) AND 1 SPRING (68-01-801) IN HAYS COUNTY	CCL3F (FREON)	6/3/1976	1	2B	Q,V,2,3
HEMPHILL										
	RMD/PST		ALLSUPS PETROLEUM, INC.	103262	219 NORTH 2ND STREET	GASOLINE	5/26/1992	2	2A	E,Q
			BOB WARD	109701	1ST AND SUMMITT STREETS	GASOLINE	9/20/1994	2	2A	E,Q
			BRAINARD CATTLE COMPANY	103402	118 SOUTH 2ND	GASOLINE	5/18/1992	2	2A	E,Q
			CANADIAN FUEL SUPPLY INC	095834	2ND ST & SUMMITT ST	GASOLINE	5/8/1990	5B	2A	E,Q
			NATIONS BANK	111131	101 PURCELL AVE	GASOLINE, KEROSENE	5/29/1996	2	2A	E,Q
			NATIONSBANK	111301	MAIN & 2ND ST, CANADIAN	GASOLINE, DIESEL	7/9/1996	2	2A	E,Q
			SMALL BUSINESS ADMINISTRATION	096276	S 2ND ST	GASOLINE	7/23/1990	2	2A	E,Q

TABLE 1
GROUNDWATER CONTAMINATION CASE DESCRIPTIONS BY COUNTY
TEXAS NATURAL RESOURCE CONSERVATION COMMISSION

COUNTY	DIVISION	NEW CASES	FILE NAME	FILE NUMBER	LOCATION	CONTAMINATION DESCRIPTION	DATE	ENFORCEMENT STATUS	DATA QUALITY	SECTION 5.236?
HEMPHILL	RMD/PST		WARD OIL CO	104495	CANADIAN AIRFIELD	GASOLINE	8/24/1992	5B 2A	E,Q	
HENDERSON	RMD/CA		SEISMIC ENERGY PRODUCTS LP	33134	518 PROGRESS WAY ATHENS	VOC	6/24/1992	0 5	E,Q,V	
	RMD/PST		BUSH DEVELOPMENT	112131	502 N PRAIRIEVILLE	UNKNOWN	3/3/1997	2 2A	E,Q	
			CITY OF GUN BARREL CITY	108942	1810 W MAIN	GASOLINE	12/12/1994	2 2A	E,Q	
			COUNTRY FAMILY CORP	112810	HWY 31	UNKNOWN	7/15/1997	2A 6	E,Q	
			CROUCH ENVIRONMENTAL SERVICES	092080	700 S HWY 59	GASOLINE	7/12/1988	2 2A	E,Q	
			DRAKE NANNY	095870	HWY 31 (@ HWY 198)	GASOLINE	6/15/1990	2 2A	E,Q	
			ELDER CHRYSLER PLYMOUTH DODGE	102921	1798 E HWY 31	GASOLINE	4/23/1992	2A 1A	E,Q	
			FOOD FAST HOLDING LTD	112907	502 A S PALESTINE, ATHENS	GASOLINE	1/22/1998	2 2A	E,Q	
			HENDERSON COUNTY	113152	301 N CARROLL & LARKIN ST, ATHENS	GASOLINE	4/30/1998	2 2A	E,Q	
			JOE TARRANT OIL CO	093593	E HWY 175	GASOLINE	9/6/1989	5B 2A	E,Q	
			KIDD JONES OIL CO	114122	805 E CORSICANA, ATHENS	GASOLINE	1/6/1999	2 2A	E,Q	
			KIDD JONES OIL COMPANY	103132	HWY 334 (@ HWY 274)	GASOLINE, DIESEL	5/20/1992	2 2A	E,Q	
			LEO JONES OIL CO	103687	HWY 175	GASOLINE	7/2/1992	2 2A	E,Q	
			LEO JONES OIL CO	105424	HWY 175 & MURCHISEN ST	GASOLINE	11/30/1992	2 2A	E,Q	
			NAVIN PATEL	112923	CORNER HWY 168 & COUNTY RD 2930, PAYNE SPRINGS	GASOLINE	1/26/1998	1B 1A	E,Q	
			RAY ROBERTS	104348	E HWY 334	GASOLINE	8/24/1992	2 2A	E,Q	
			RICHARD TEBIK/SCOTT DAVIS	099304	E HWY 31	GASOLINE, DIESEL	6/17/1991	2 2A	E,Q	
			S 3 INC DBA FOOD FAST	108047	INTERSECTION OF HWY 334 & FM 198	GASOLINE, DIESEL	4/12/1994	2 2A	E,Q	
			S O WYLIE	106181	716 E CORSICANA	GASOLINE	2/15/1993	2A 1A	E,Q	
			SMITH & COFFMAN INC	112231	510 S PALESTINE	UNKNOWN	4/14/1997	2 2A	E,Q	
			SWITZER PETROLEUM PRODUCTS	111840	HWY 274	GASOLINE, DIESEL	10/3/1996	2 6	E,Q	
			SWITZER PETROLEUM PRODUCTS CO	099207	HWY 334 (@ HWY 198)	GASOLINE, DIESEL	5/30/1991	2A 1A	E,Q	
			TRIPLE A OIL CO INC	093140	KICKAPOO ST @ HWY 31	GASOLINE	6/6/1989	2 2A	E,Q	
			TRIPLE A OIL CO INC	097109	S PALESTINE (ACROSS ST FROM WINN DIXIE)	GASOLINE, DIESEL	10/11/1990	2 2A	E,Q	
			TRIPLE A OIL CO INC	099334	W ROYAL BLVD (HWY 31 & RM 198 SW CORNER)	GASOLINE, DIESEL, WASTE OIL	6/24/1991	2 2A	E,Q	
			TWIN LAKE PETROLEUM INC	114430	312 W CORSICANA ST, ATHENS		1/27/1999	1B 1A	E,Q	
			VALLEY VIEW CATTLE CO	112622	N HWY 19, ATHENS	DIESEL	9/17/1997	1B 1A	E,Q	
	RMD/SC		HARVEY INDUSTRIES STATE SUPEFUND SITE	FILED BY	INTERSECTION OF HWY 1616 AND 2495 IN ATHENS	NONE	5/6/1986	5B,2B,1B 6	E,Q,V,2,3	
HIDALGO	RMD/CA		BJ SERVICES COMPANY USA	33543	MONTE CHRISTO RD EDINBURG	As	6/21/1997	0A 2A	EQV23	
			DOWELL SCHLUMBERGER INC	33568	HWY 83 GLASSCOCK ROAD MISSION	VOCS, TPH	4/8/1989	3B 2A	E,Q,V2	
			GUARANTY FEDERAL BANK PROPERTY	T0514	1802 N JACKSON RD PHARR	METALS	5/13/1994	1B 2	E,Q,V2	
			PHARR PLANTATION	52175	HIGHWAY 281 PHARR	PESTICIDES	6/23/1992	3B 1A	EQV1	
			UNION PACIFIC RAILROAD (FRM MISSOURI PACIFIC LEASE)	83089	HWY 83 & 23RD ST MCALLEN	PETROLEUM HYDROCARBONS	1/1/1991	0 2	E	

TABLE 1
GROUNDWATER CONTAMINATION CASE DESCRIPTIONS BY COUNTY
TEXAS NATURAL RESOURCE CONSERVATION COMMISSION

COUNTY	DIVISION	NEW CASES	FILE NAME	FILE NUMBER	LOCATION	CONTAMINATION DESCRIPTION	DATE	ENFORCEMENT STATUS	DATA QUALITY	SECTION 5.236?
HIDALGO	RMD/PST		602 SOUTH CORP	113508	602 S TEXAS BLVD, WESLACO	GASOLINE	10/12/1998	1B 1A	E,Q	
			A C CUELLAR JR	111237	204 W TORRITOS	GASOLINE	6/1/1996	2 6	E,Q	
			ALONSO TREVINO	111886	2115 W UNIVERSITY - (TRIPLE H MART #15 UP TIL 4-90)	UNKNOWN	11/13/1996	5B 2A	E,Q	
			AUTOZONE C/O HUGHES & LUCE	092713	307 E BUS HWY 83	GASOLINE	3/2/1989	2A 2A	E,Q	
			BERMEA CHEVRON	112558	504 LINCOLN DR	GASOLINE	8/21/1997	1B 1A	E,Q	
			BERT OGDEN OLDS & NISSAN	106365	721 N JACKSON	GASOLINE	3/23/1993	2 2A	E,Q	
			BETTS OIL & BUTANE	112184	318 N TEXAS BLVD, WESLACO	GASOLINE	3/17/1997	2 2A	E,Q	
			BILL HEAD ENTERPRISE	095765	N CAGE	DIESEL	4/23/1990	2 2A	E,Q	
			BILL NICOL TRANS. SERVICE INC	100884	N HWY 281	DIESEL	11/15/1991	2 6	E,Q	
			BORDEN INC	093244	1001 W BUSINESS HWY 83	GASOLINE	7/11/1989	2 2A	E,Q	
			CANTRELL OIL CO	098397	MILE 2 LINE (@ BUS HWY 83)	GASOLINE	3/21/1991	2 2A	E,Q	
			CANTRELL OIL CO	107263	1 MILE NORTH OF TAYLOR	GASOLINE	9/23/1993	2 2A	E,Q	
			CANTRELL OIL CO	107833	131 NORTH BLVD	GASOLINE	2/24/1994	2 2A	E,Q	
			CANTRELL OIL CO	108491	611 HOOKS AVE	GASOLINE	8/12/1994	2 2A	E,Q	
			CINCO HERMANOS INC	095292	6TH ST	GASOLINE	3/25/1990	2A 2A	E,Q	
			CITY OF MCALLEN	103649	200 S MAIN ST	GASOLINE, DIESEL	6/16/1992	2 2A	E,Q	
			CITY OF MCALLEN/POLICE DEPT	100027	W PECAN, MCALLEN	GASOLINE	9/3/1991	2 2A	E,Q	
			CITY OF WESLACO	097546	S KANSAS	GASOLINE	12/17/1990	2A 6	E,Q	
			COASTAL	098464	S CAGE ST	GASOLINE	4/4/1991	2 2A	E,Q	
			COASTAL MAVERICK	092509	W BUSINESS 83	GASOLINE	1/24/1989	2 4	E,Q	
			COASTAL MAVERICK	093494	1225 N 23RD ST @ MAPLE ST	GASOLINE	7/18/1989	2 2A	E,Q	
			COASTAL MAVERICK	093613	311 S CONWAY	GASOLINE	7/24/1989	2 2A	E,Q	
			COASTAL MAVERICK	093614	401 E COMA AVE @ THIRD ST	GASOLINE	7/24/1989	2 3	E,Q	
			COASTAL MAVERICK	098396	N CLOSNER @ SCHUNIOR ST.	GASOLINE	3/27/1991	2 2A	E,Q	
			COASTAL MAVERICK	098401	W HWY 83 (1 & 1/4 MILES W OF WESLACO)	GASOLINE	4/4/1991	2 2A	E,Q	
			COASTAL MAVERICK	098443	100 W HWY 83	GASOLINE	4/4/1991	2 2A	E,Q	
			COASTAL MAVERICK	098458	S 23RD ST	GASOLINE	4/4/1991	2 2A	E,Q	
			COASTAL MAVERICK	098468	N CLOSNER	GASOLINE	4/4/1991	2A 6	E,Q	
			COASTAL MAVERICK	098469	S 23RD ST	GASOLINE	4/4/1991	2 2A	E,Q	
			COASTAL MAVERICK	098472	E HWY 83	GASOLINE	4/4/1991	2 4	E,Q	
			CROWN CONSTRUCTION	095023	700 S CLOSNER	GASOLINE	3/5/1990	2A 1A	E,Q	
			DILLARD BILL	102834	2910 N CLOSNER	GASOLINE, DIESEL	4/29/1992	2 2A	E,Q	
			DISCOUNT OILS,LUBES&FUELS INC.	097737	N BIRCH	GASOLINE	12/24/1990	1B 1A	E,Q	
			DONNA IRRIGATION DISTRICT	110115	1-1/4 MI S FM 1423	GASOLINE	11/22/1995	2 3	E,Q	
			DOWELL SCHLUMBERGER INC	093043	BUS HWY 83 (@ GLASSCOCK)	DIESEL	6/2/1989	2 4	E,Q	
			EDCOUCH ELSA ISD	111767	FM 1015 & HWY 107	GASOLINE	8/12/1996	2A 6	E,Q	
			EDINBURG AUTO/TRUCK STOP	093623	HWY 281 @ FM 2812	GASOLINE	9/12/1989	2 2A	E,Q	
			ERNIE MUNOZ	107428	101 HWY 83	GASOLINE	10/12/1993	5B 6	E,Q	
			ESTEBAN PEDRAZA	095770	S AVENUE	GASOLINE	6/8/1990	2 6	E,Q	
			EXXON MOBIL CORPORATION	099548	W HWY 83	GASOLINE	6/21/1991	2A 6	E,Q	
			FEDERICO PALACIOS	110326	2527 S HWY 281	UNKNOWN	3/19/1996	2A 6	E,Q	
			FFP OPERATING PARTNERS	092329	1603 W UNIVERSITY DR	GASOLINE	12/1/1988	2 6	E,Q	
			FFP OPERATING PARTNERS	095410	S 23RD ST	GASOLINE	5/7/1990	2 2A	E,Q	
			FFP OPERATING PARTNERS	097559	S HWY 281 (5 1/2 MILES S)	GASOLINE	12/18/1990	2A 6	E,Q	
			FFP OPERATING PARTNERS	106375	701 ALAMO ROAD	GASOLINE	3/26/1993	2 2A	E,Q	
			FFP OPERATING PARTNERS	106812	LEO AVE & 10TH	GASOLINE	6/17/1993	2A 6	E,Q	
			FFP OPERATING PARTNERS	112123	621 N CLOSNER	GASOLINE	1/31/1997	2 2A	E,Q	

TABLE 1
GROUNDWATER CONTAMINATION CASE DESCRIPTIONS BY COUNTY
TEXAS NATURAL RESOURCE CONSERVATION COMMISSION

COUNTY	DIVISION	NEW CASES	FILE NAME	FILE NUMBER	LOCATION	CONTAMINATION DESCRIPTION	DATE	ENFORCEMENT STATUS	DATA QUALITY	SECTION 5.236?
HIDALGO	RMD/PST									
			FFP OPERATING PARTNERS	112124	1029 W HWY 83	GASOLINE	2/1/1997	2 2A	E,Q	
			FFP OPERATING PARTNERS	112142	1901 LISSNER AVE	GASOLINE	10/18/1995	2 2A	E,Q	
			FFP OPERATING PARTNERS	112988	2133 HWY 281, HIDALGO	GASOLINE	2/27/1998	1B 1A	E,Q	
			FIDEL PEREZ	110156	201 N CLOSNER	DIESEL	12/1/1995	2 2A	E,Q	
			FINEK, L.L.P.	110157	2401 S JACKSON RD	GASOLINE	10/30/1995	2 2A	E,Q	
			FIRST NATIONAL BANK EDINBURG	110970	524 S BRIDGE ST	GASOLINE	2/2/1996	2A 2A	E,Q	
			FOODMAKER INC	107734	1520 N 10TH ST	GASOLINE	7/15/1993	2 6	E,Q	
			H & H FOODS CO	113588	EXPWY 83 & L 1/2 MILE EAST, MERCEDES	GASOLINE	11/5/1998	1B 1A	E,Q	
			HERMAN SKLOSS	110258	5200 N 26TH ST	UNKNOWN	4/9/1996	2 2A	E,Q	
			HIDALGO CITY INVESTMENTS	102271	ESPERANZA & BRIDGE AVENUE	GASOLINE	3/20/1992	2 2A	E,Q	
			HIDALGO CITY INVESTMENTS INC	095948	N 23RD @ MAPLE STREET	GASOLINE	6/22/1990	2 3	E,Q	
			HOLLON OIL CO	111983	N I RD @ CHAPARRAL	UNKNOWN	8/5/1996	1B 1A	E,Q	
			HOLLON OIL CO	111984	502 E EDINBURG	UNKNOWN	8/26/1996	2 2A	E,Q	
			HOP N SHOP MARKETS	112748	401 S 10TH ST, MCALLEN	GASOLINE	11/5/1997	1B 1A	E,Q	
			HORACIO AGUIRRE	097177	E BUS HWY 83	GASOLINE	10/3/1990	5B 1A	E,Q	
			INTER NATIONAL BANK OF MCALLEN	093587	1700 S 10TH ST @ HWY 83	GASOLINE	8/28/1989	2 3	E,Q	
			J & E OIL CO	112671	S HWY 281	GASOLINE	9/26/1997	1B 1A	E,Q	
			J & E OIL CO	112673	300 E HWY 107	GASOLINE	9/26/1997	1B 1A	E,Q	
			J & E OIL CO	112674	4200 S 23RD ST	GASOLINE	9/26/1997	1B 1A	E,Q	
			J & E OIL CO	112675	3501 S SUGAR RD	GASOLINE	9/26/1997	2 2A	E,Q	
			J & E OIL CO INC	098759	N BRIDGE	GASOLINE	4/26/1991	2 2A	E,Q	
			J & E OIL INC	097454	N 23RD ST	GASOLINE	12/7/1990	2 2A	E,Q	
			J & E OIL INC	104405	HIGHWAY 83	GASOLINE	9/9/1992	2 2A	E,Q	
			JOE VERA	103671	411 N CAGE	GASOLINE	6/30/1992	2 2A	E,Q	
			JOSE A CERDA	108604	W GLASSCOCK	GASOLINE	8/9/1994	2A 1A	E,Q	
			JOSEPH PHILLIPS	111157	18 MI W EXPRESSWAY 83	GASOLINE	6/11/1996	2 2A	E,Q	
			JOSEPH PHILLIPS	111159	SUGAR RD & 495	GASOLINE	6/11/1996	2 2A	E,Q	
			JOSEPH PHILLIPS	111160	VERMONT AVE & BUS 83	GASOLINE	6/11/1996	2 2A	E,Q	
			JOSEPH PHILLIPS	111162	2701 W HWY 83	GASOLINE	6/11/1996	1B 1A	E,Q	
			JOSEPH PHILLIPS	111165	809 N CAGE	GASOLINE	6/11/1996	2 2A	E,Q	
			JOSEPH PHILLIPS	111166	BUS HWY 83 & LEO	GASOLINE	6/11/1996	2 2A	E,Q	
			KLINCK GLOBE, WALGREENS	099386	S 10TH ST	GASOLINE	7/2/1991	2 2A	E,Q	
			LARRY CADENA956-290-9131	111723	2002 W HWY 83 (MI E & MILE 9 1/4 NORTH), MERCEDES	GASOLINE	10/8/1996	2A 1A	E,Q	Y
			LEO J LEO JR	108852	FM 495 & LA HOMA RD	GASOLINE	9/13/1994	2A 1A	E,Q	
			LINK INVESTMENTS LTD	110777	109 W HWY 83	GASOLINE	3/21/1996	2 2A	E,Q	
			MARK TORRES	103454	DAVE SILVIA (NEW OP) (210) 968-3947, 401 W 6, WESLACO, WESLACO	GASOLINE	7/15/1992	2 2A	E,Q	
			MARK V. RICHARDS	099816	BEECH ST	DIESEL	8/8/1991	2 2A	E,Q	
			MCALLEN AVIATION SERVICES INC	092923	2812 S 10TH ST	JET FUEL	5/2/1989	2 6	E,Q	
			MCALLEN METRO INVESTMENTS	109505	1621 W SAM HOUSTON	GASOLINE	3/20/1995	2 6	E,Q	
			MERCEDES METRO INVESTMENT INC	100544	502 2ND ST	GASOLINE, DIESEL	10/17/1991	2 2A	E,Q	
			MILES & SYLVIA AARONSON	113213	1501 W BUS HWY 83, MCALLEN	GASOLINE	9/22/1998	1B 5	E,Q	
			MISSION HOSPITAL	108596	900 S BRYAN RD	DIESEL	7/28/1994	2 2B	E,Q	
			MONTES JOSIE (ABEL)	103228	FM 1015 & 12 MI N	GASOLINE	5/27/1992	2A 1A	E,Q	
			OSCAR GARCIA	091610	530 S BRIDGE ST	GASOLINE	1/1/1988	2 2A	E,Q	
			PHILLIP BENNACK	113063	4 1/2 MI FM 1921, LYFORD	JET FUEL	3/26/1998	2A 1A	E,Q	
			PHILLIPS PROPERTIES	110122	2502 W HWY 83	GASOLINE	11/30/1995	2 2A	E,Q	

TABLE 1
GROUNDWATER CONTAMINATION CASE DESCRIPTIONS BY COUNTY
TEXAS NATURAL RESOURCE CONSERVATION COMMISSION

COUNTY	DIVISION	NEW CASES	FILE NAME	FILE NUMBER	LOCATION	CONTAMINATION DESCRIPTION	DATE	ENFORCEMENT STATUS	DATA QUALITY	SECTION 5.236?
HIDALGO	RMD/PST									
			PHILLIPS PROPERTIES INC	097396	NORTH I RD (1/4 MI N OF NOLANA)	GASOLINE	11/30/1990	2 2A	E,Q	
			PHILLIPS PROPERTIES INC	107437	1901 N 10TH	GASOLINE	11/4/1993	2A 1A	E,Q	
			PHILLIPS PROPERTIES INC	109427	1520 S WARE RD	GASOLINE	5/1/1995	2 2A	E,Q	
			PHILLIPS PROPERTIES INC	110284	324 BRIDGE ST	GASOLINE	1/10/1996	2 2A	E,Q	
			PHILLIPS PROPERTIES INC	110888	1001 W HWY 83	GASOLINE	4/17/1996	2 2A	E,Q	
			PSJA ISD	113151	903 N I RD, SAN JUAN	GASOLINE	4/30/1998	2 2A	E,Q	
			Q. C. ENERGY, L.C.	103058	1020 E UNIVERSITY	GASOLINE	4/23/1992	2 2A	E,Q	
			R W JONES WHOLESALE	093943	HWY 281	GASOLINE	11/14/1989	2 2A	E,Q	
			RAMIREZ RUDY	106644	2121 N 10TH	GASOLINE	5/17/1993	2 2A	E,Q	
			RAMSHORST J V	100463	10TH ST (@ TRENTON ST.)	GASOLINE	9/30/1991	2 6	E,Q	
			RICKY IVEY	097344	N TEXAS (@ CASA BLANCA)	GASOLINE	11/26/1990	2 2A	E,Q	
			ROSIE PEREZ	112501	301 W HWY 83, PHARR	GASOLINE	7/28/1997	2 2A	E,Q	
			RUDOLFO GARZA	113589	261 N TEXAS, MERCEDES	GASOLINE	11/5/1998	2 2A	E,Q	
			SAM BARNETT	113167	1901 S CLOSNER, EDINBURG	GASOLINE	5/15/1998	2 2A	E,Q	
			SOUTH TEXAS WILDHORSE DESERT	109997	320 W UNIVERSITY	GASOLINE, DIESEL	10/10/1995	2 6	E,Q	
			SSP PARTNERS	096989	S 10TH ST	GASOLINE	10/18/1990	2 2A	E,Q	
			SSP PARTNERS	099547	N MCCOLL	GASOLINE	7/3/1991	2 2A	E,Q	
			SSP PARTNERS	102906	N 10TH ST	GASOLINE	6/28/1991	2 2A	E,Q	
			SSP PARTNERS	107223	602 NORTH 1ST STREET	GASOLINE	9/14/1993	2 2A	E,Q	
			SSP PARTNERS	110614	802 W UNIVERSITY	UNKNOWN	1/25/1996	2 6	E,Q	
			SSP PARTNERS	110615	904A N TEXAS BLVD	UNKNOWN	1/25/1996	2A 1A	E,Q	
			SSP PARTNERS	110622	1100 N CAGE	UNKNOWN	12/21/1995	2 2A	E,Q	
			SSP PARTNERS	110625	909 BRIAN, MISSION	GASOLINE	3/26/1996	2A 1A	E,Q	
			SSP PARTNERS	110626	1622 N 23RD	UNKNOWN	12/21/1995	2A 1A	E,Q	
			SSP PARTNERS	110883	602 N 2ND ST	GASOLINE	4/1/1996	2 2A	E,Q	
			SSP PARTNERS	110886	720 BICENTENNIAL @ HACKBERRY	GASOLINE	4/1/1996	2 2A	E,Q	
			SSP PARTNERS	111693	4824 N 10TH ST	GASOLINE	12/8/1995	2 6	E,Q	
			SSP PARTNERS INC	113071	1601 N 10TH, MCALLEN	GASOLINE	3/27/1998	1B 1A	E,Q	
			STORES INC	113110	1417 CONWAY, MISSION	GASOLINE	4/14/1998	2 2A	E,Q	
			UNITED BRAND	104115	217 N OHIO	GASOLINE	8/4/1992	2 2A	E,Q	
			US IMMIGRATION & NATURALIZATION	107159	2301 S MAIN	GASOLINE	8/24/1993	2 2A	E,Q	
			VALLEY SHAMROCK	111901	2220 E HWY 83	GASOLINE	11/13/1996	2 4	E,Q	
			VALLEY SHAMROCK	111904	601 E HWY 83	GASOLINE	11/8/1996	2 2A	E,Q	
			VALLEY SHAMROCK INC	109395	800 S 10TH ST	GASOLINE	3/20/1995	2 2A	E,Q	
			VALLEY SHAMROCK, INC.	098371	E BUS HWY 83	GASOLINE, WASTE OIL	3/18/1991	2 2A	E,Q	
			VALLEY STAR INC	111779	702 N TEXAS ST	GASOLINE	10/16/1996	2 2A	E,Q	
			VICTOR'S CONVENIENCE STORE	112484	1910 NORTH I RD, PHARR	GASOLINE	7/22/1997	2A 1A	E,Q	
			VISTA INDUSTRIES INC	113724	TROSPER RD, MISSION	GASOLINE	12/2/1998	2A 1A	E,Q	
			WALKER OIL CO	112869	505 E SCHUNIOR, EDINBURG	GASOLINE	1/7/1998	2 2A	E,Q	
			WALTER KELLER DISTRIBUTORS	098334	S 10TH ST	GASOLINE	3/22/1991	2 3	E,Q	
	RMD/SC									
			MUNOZ BORROW PITS STATE SUPERFUND SITE	FILED BY	1/4 MILE SOUTH OF HWY.83 ON FM 1016	A-BHC, B-BHC, 4-4 DDD, 4-4 DDE, 4-4 DDT, DIELDRIN	4/30/1990	5B,2B,1B 5D&E	E,Q,V1,2,3	
	RMD/VCP									
			ANGLO IRON AND METAL COMPANY - MCALLEN	196	2 SOUTH 21ST STREET, MCALLEN	TPH, TOTAL METALS, PCB	3/7/1996	0 2	E	

TABLE 1
GROUNDWATER CONTAMINATION CASE DESCRIPTIONS BY COUNTY
TEXAS NATURAL RESOURCE CONSERVATION COMMISSION

COUNTY	DIVISION	NEW CASES	FILE NAME	FILE NUMBER	LOCATION	CONTAMINATION DESCRIPTION	DATE	ENFORCEMENT STATUS	DATA QUALITY	SECTION 5.2367
HIDALGO										
RMD/VCP										
		*	ANGLO IRON AND METAL COMPANY - SAN JUAN 1	195	426 WYOMING STREET, SAN JUAN	TPH, TOTAL METALS, LEAD, PCB	3/7/1996	0 2A	E	
			ANGLO IRON AND METAL COMPANY - SAN JUAN 2	194	426 WYOMING STREET, SAN JUAN	TPH, TOTAL METALS, LEAD, PCB	3/7/1996	0 2	E	
		*	CLARK KNAPP MOTOR COMPANY	1107	801 WEST BUSINESS 83, MCALLEN	TPH, METALS	12/27/1999	0 2A	E	
		*	DOSI DONUTS	1075	602 SOUTH TEXAS BOULEVARD, WESLACO	BTEX, TPH, VOCs	10/26/1999	0 2A	E	
			KNAPP-SHERRILL DONNA - TAORMINA SITE	360	307 SOUTH 12TH STREET, DONNA	BETX, TPH, METALS	9/27/1996	0 2	E	
			RECYCLING INDUSTRIES - SAN JUAN	868	426 WYOMING STREET, SAN JUAN	METALS, TPH	11/13/1998	0 2	E	
		*	SPIKES AND COMPANY	933	323 EAST 9TH, MISSION	BTEX, TPH, LEAD	2/22/1999	0 6	E	
WPD/MSW										
			REPUBLIC / C&T LANDFILL OF EDINBURG	MSW0015	S SIDE OF FM 1017, 4.0 MI W OF INT US 281 AND FM 1017, NW OF EDINBURG	MW-4, 8, 14: VOCs (METHYLENE CHLORIDE; TRICHLOROETHYLENE)	2/13/1995	2B 5	E,Q,V2	
HILL										
RMD/PST										
			BOB HARRIS OIL CO	113791	201 CORSICANA HWY, HILLSBORO	GASOLINE	12/9/1998	2 2B	E,Q	
			CARL CORNELIUS	113734	110 N WACO, HILLSBORO	GASOLINE	12/2/1998	5B 1A	E,Q	
			CIRCLE K CORP	092626	200 S WACO ST @ WALNUT ST	GASOLINE	5/11/1988	2A 6	E,Q	
		*	CITY OF HILLSBORO	114618	129 E FRANKLIN ST, HILLSBORO		6/3/1999	2A 1A	E,Q	
		*	COLLINS HITCHIN POST	114213	FM 933, WHITNEY	GASOLINE	1/11/1999	1B 1A	E,Q	
			GERALD PEYTON	113475	500 W ELM, HILLSBORO	GASOLINE	9/28/1998	2 2A	E,Q	
			MS SANDRA OLIVER	113705	HWY 22, WHITNEY	GASOLINE	12/1/1998	1B 1A	E,Q	
			PETROLEUM WHOLESALE INC	094745	IH-35 @ FM 1304	GASOLINE	2/1/1990	2 6	E,Q	
			UNKNOWN	102484	HWY 56 & STEEL CREEK	GASOLINE	4/1/1992	2A 1A	E,Q	
HOCKLEY										
RMD/PST										
			C B CANON	110101	911 S SLAUGHTER	GASOLINE	11/27/1995	5B 2A	E,Q	
			CITIZENS BANK	110245	700 S COLLEGE	GASOLINE	12/29/1995	2 2A	E,Q	
			G & C CONTRACTING	107270	501 NORTH COLLEGE	GASOLINE	9/14/1993	2 2A	E,Q	
			HOMER JOHNSON OIL & BUTANE	094464	111 COLLEGE AVE @ OAK ST. & MAPLES	GASOLINE, DIESEL, WASTE OIL	12/27/1989	2 6	E,Q	
			HOMER JOHNSON OIL CO	110216	AVE Q & HWY 114	GASOLINE	12/11/1995	2 2A	E,Q	
			HOMER JOHNSON OIL COMPANY	094303	HWY 114	GASOLINE	12/4/1989	2 2A	E,Q	
			HORKEY OIL CO	109042	HWY 84 & HWY 597	GASOLINE, DIESEL	1/16/1995	2 4	E,Q	
			J. KELLY PARTNERSHIP	107886	701 COLLEGE AVE	GASOLINE	2/23/1994	2 2A	E,Q	
			MCCLAIN OIL INC	111877	1210 AVE H	GASOLINE	11/5/1996	2 2A	E,Q	
			PALMER BROTHERS	098293	COLLEGE AVE	GASOLINE	3/14/1991	2 2A	E,Q	
			PAUL MUSSLEWHITE TRUCKING CO	094492	1700 10TH ST	GASOLINE	12/22/1989	2 2A	E,Q	
			PETRO PRODUCTS CORP	100742	COLLEGE AVE	GASOLINE	10/23/1991	2 2A	E,Q	
			PETRO PRODUCTS CORP	112734	701 COLLEGE AVE, LEVELLAND	GASOLINE	10/29/1997	2 2A	E,Q	
			PETRO PRODUCTS CORP	113429	1311 1ST ST, LEVELLAND	GASOLINE	9/11/1998	2 2A	E,Q	
		*	R C VAUGHAN OIL CO INC	104675	211 COLLEGE AVENUE	GASOLINE	9/16/1992	2 2A	E,Q	
			RIP GRIFFIN TRUCK SER CTR INC	099733	HWY 62-82	GASOLINE	7/31/1991	2 4	E,Q	
			RIP GRIFFIN TRUCK SER CTR INC	105549	801 SLAUGHTER	GASOLINE	12/2/1992	2A 6	E,Q	
		*	SHANE HARVEY	114738	508 W RICHARDSON, SUNDOWN		8/27/1999	1B 1A	E,Q	
			SOUTH PLAINS BANK	110041	600 S COLLEGE	GASOLINE	10/24/1995	2 2A	E,Q	

TABLE 1
GROUNDWATER CONTAMINATION CASE DESCRIPTIONS BY COUNTY
TEXAS NATURAL RESOURCE CONSERVATION COMMISSION

COUNTY	DIVISION	NEW CASES	FILE NAME	FILE NUMBER	LOCATION	CONTAMINATION DESCRIPTION	DATE	ENFORCEMENT STATUS	DATA QUALITY	SECTION 5.236?
HOCKLEY										
	RMD/PST		SOUTH PLAINS COLLEGE	094001	1401 COLLEGE	GASOLINE	11/7/1989	2 2A	E,Q	
			SOUTHWEST EVANS CORPORATION	099544	COLLEGE	GASOLINE	7/10/1991	2 3	E,Q	
			STANLEY JAMES	093227	608 WEST AVE	GASOLINE	6/13/1989	2 2A	E,Q	
			TOWN & COUNTRY FOOD STORES INC	114035	101 N COLLEGE AVE, LEVELLAND	GASOLINE, DIESEL	1/6/1999	2 2A	E,Q	
			UNITED COTTON GROWERS	095282	HWY 385 (CLAUENE) (8 MI S OF LEVELLAND)	GASOLINE	3/29/1990	2 2A	E,Q	
			W & T TANK TRUCKS	101149	N SLAUGHTER AVENUE HWY 303	DIESEL	12/5/1991	2 2A	E,Q	
			WESTERN MARKETING	110044	212 COLLEGE AVE	GASOLINE	9/29/1995	2 6	E,Q	
			WESTERN MARKETING INC	103894	212 COLLEGE AVE	DIESEL	7/15/1992	2 4	E,Q	
	RMD/SC		STATE ROAD 114 GROUND WATER PLUME FEDERAL SUPERFUND SITE	FILED BY	HWY 114, APPROXIMATELY 2 MILES WEST OF LEVELLAND	BENZENE	4/17/1991	5A, 3D, 2B&D, 1A	E,Q,V1,2,3	
	RMD/VCP		MOTOR FUELS CORPORATION	861	1 MILE WEST OF LEVELLAND/SH 114, LEVELLAND		11/6/1998	0 0	E	
	WPRM/PDW		FRIENDS CONVENIENCE STORE #215	1100035	WELL #1 (G1100035A) - NW CORNER US HWY. 84 AND TX HWY 597	BTEX, METHYL-TERT-BUTYL ETHER	10/6/1995	6E	E,Q,V2	
			SUNDOWN CITY OF	1100003	WELL #1 (G1100003A), PUMPSTATION #1, SUNDOWN	1,2-DICHLOROETHANE	9/21/1999	6C	E,Q,V2	
HOOD										
	RMD/PST		DURHAM OVERSTREET TRUST	111242	840 E HWY 377	GASOLINE	7/12/1996	2 2A	E,Q	
			GRANBURY MARINA INC	112307	630 E PEARL	UNKNOWN	5/9/1997	2 2A	E,Q	
			KWIK GAS INC	098232	HWY 144 S	GASOLINE	2/25/1991	5B 2A	E,Q	
			LAMBERT OIL CO	113162	HWY 377 & THRASH ST, GRANBURY	GASOLINE	5/15/1998	2 2A	E,Q	
			MURPHY OIL USA INC	114827	801 E HWY 377, GRANBURY	GASOLINE	12/15/1999	1B 1A	E,Q	
			SPENCER DISTRIBUTING	104806	902 E HWY 377	GASOLINE	9/17/1992	2 2A	E,Q	
			UNKNOWN	091444	HWY 377 NORTH (3 MILES NORTH OF GRANBURY)	GASOLINE	8/31/1987	5B 2A	E,Q	
HOPKINS										
	RMD/CA		NORDSTROM VALVES INC	30504	1511 JEFFERSON ST SULPHUR SPRINGS 75482	CHLORINATED SOLVENTS/PETROLEUM CONSTITUE	12/1/1988	1A 2A	EQV12	
	RMD/PST		DALBY DEBORD	109396	1259 CHURCH, SULPHUR SPRINGS	GASOLINE	4/24/1995	2A 6	E,Q	
			DANIEL OIL CO	094960	IH-30 & HWY 67	GASOLINE	2/15/1990	2 2A	E,Q	
			E Z MART STORES INC	106422	732 MAIN STREET	GASOLINE, DIESEL	3/15/1993	2 2A	E,Q	
			EXXON MOBIL CORPORATION	096836	BROADWAY	GASOLINE	7/21/1990	2 2A	E,Q	
			FFP OPERATING PARTNERS	100450	W MAIN	GASOLINE, DIESEL	8/2/1988	2 2A	E,Q	
			GENICO DISTRIBUTORS	112063	1187 S BROADWAY	GASOLINE	12/11/1996	2A 1A	E,Q	
			HERRIAGE J W	102620	316 MAIN ST	GASOLINE	4/10/1992	2A 1A	E,Q	
			INDEPENDENT BUYERS ASSOC	114151	408 CHURCH ST, SULPHUR SPRINGS	GASOLINE, DIESEL	1/7/1999	2A 1A	E,Q	
			KATHY PAYNE	113635	232 JEFFERSON, SULPHUR SPRINGS	GASOLINE, DIESEL	11/23/1998	2 6	E,Q	
			KAY ALLISON	101415	MAIN ST	GASOLINE	1/3/1992	2A 1A	E,Q	

TABLE 1
GROUNDWATER CONTAMINATION CASE DESCRIPTIONS BY COUNTY
TEXAS NATURAL RESOURCE CONSERVATION COMMISSION

COUNTY	DIVISION	NEW CASES	FILE NAME	FILE NUMBER	LOCATION	CONTAMINATION DESCRIPTION	DATE	ENFORCEMENT STATUS	DATA QUALITY	SECTION 5.236?
HOPKINS										
	RMD/PST									
	*	LARRY SCHWEBKE	114256	316 MAIN ST, SULPHUR SPRINGS			1/8/1999	1B	1A	E,Q
		PEPSI COLA	112931	117 W 1ST	DIESEL		12/18/1997	2	2A	E,Q
		POGUE OIL COMPANY	095288	W MAIN ST	GASOLINE		3/22/1990	2	2A	E,Q
		TEXAS DEPT OF PUBLIC SAFETY	097780	E SHANNON RD	GASOLINE		1/2/1991	2	2A	E,Q
		TXDOT	099801	1141 MAIN ST	UNKNOWN		8/8/1991	2A	1A	E,Q
	*	WALKER HARRY OIL CO	114272	HWY 67, SULPHUR SPRINGS	GASOLINE, DIESEL		1/8/1999	1B	1A	E,Q
		WALKER-HARRY OIL COMPANY	103022	1201 SOUTH BROADWAY	GASOLINE, DIESEL		5/7/1992	2	2A	E,Q
		WASTE MANAGEMENT - DALLAS E	100105	INDUSTRIAL BLVD	DIESEL		9/5/1991	2A	2A	E,Q
		WRIGHT FRANK	102159	151 E INDUSTRIAL	GASOLINE		1/31/1992	2	2A	E,Q
	RMD/VCPBSA									
	*	CANNON CRAFT COMPANY	G011	109 MIDDLE STREET, SULPHUR SPRINGS			6/11/1998	0	5	E
HOUSTON										
	RMD/CA									
		EXXON COMPANY USA	38873	8700 NORTH FWY HOUSTON 77037	TPH, BETX		6/1/1990	0A	4	E
		P CHEM INC	31743	100 OLD LATEXO RD LATEXO 75849	Pb		9/25/1991	0	2	EV
	RMD/PST									
	*	ALSIDMA (EXXON)	114605	200 N 4TH, CROCKETT	GASOLINE		8/16/1999	1B	1A	E,Q
		CHRISTIAN JERRY A	099182	FM 1280 & HWY 21	GASOLINE		6/3/1991	2A	2A	E,Q
	*	JAWAD HUSSAIN	114449	10333 MARKET ST, JACINTO CITY			2/22/1999	2A	1A	E,Q
		LACEY HOLLIS INC	092840	301 S 4TH	GASOLINE		4/8/1989	2A	1A	E,Q
		LOVELADY STATE BANK	103709	FM 1280 RT 2 LOVELADY 4 MILES EAST LOVELADY	GASOLINE		6/25/1992	2A	1A	E,Q
		OKAY FOOD STORES	099084	S 4TH ST	GASOLINE, DIESEL		5/15/1991	2	2A	E,Q
		RAJAH F HUFF	112831	HWY 287 & CHESTNUT, GRAPELAND	GASOLINE		12/11/1997	2	2A	E,Q
	*	STREETMAN FAMILY LIMITED PART	114550	321 S MARKET, GRAPELAND	GASOLINE		4/15/1999	1B	1A	E,Q
		TEXAS DEPT CRIMINAL JUSTICE	101030	13 MILES WEST OF TRINITY FM 230	GASOLINE, DIESEL		12/2/1991	2A	1A	E,Q
HOWARD										
	ENF									
		FINA PIPELINE CO.	52083	HWY 80 EAST OF COAHOMA	BTEX, HYDROCARBONS		1/1/1978	3B	2A	E,Q,V1,2,3 Y
	RMD/CA									
		FINA OIL & CHEMICAL CO	30083	IH-20 EAST AT REFINE RD BIG SPRING 79720	HYDROCARBONS, BENZENE		11/18/1986	3B	3	E
	*	FINA OIL & CHEMICAL CO	T1676	BIG SPRING	As, VOC, BTEX		7/1/1992	3	5	E,Q,V1,2,3
		FINA PIPELINE CO	52083	I-20 1/2 MI WEST OF COAHOMA COAHOMA	GASOLINE		1/1/1978	3B	2A	E,Q,V1,2,3
	RMD/PST									
		7-ELEVEN INC	101043	BIRDWELL LN (2 BLOCKS S OF IH20)	GASOLINE		11/11/1991	2	2A	E,Q
		7-ELEVEN INC	106970	300 OWENS	GASOLINE		7/22/1993	2	5	E,Q
		ACKERLY OIL CO (TRIO FUELS)	111531	610 E 4TH	GASOLINE		8/22/1996	2	2A	E,Q
		BIG SPRING FUELS	097733	N LAMESA (HWY 87 @ IH20)	GASOLINE		11/14/1990	5B	2A	E,Q
		C X TRANSPORTATION	110700	I-20 & MIDWAY RD	UNKNOWN		4/9/1996	2A	1A	E,Q
		CITY OF BIG SPRING	091733	WEBB AIR FORCE BASE	GASOLINE		3/1/1988	2	2A	E,Q
		CITY OF BIG SPRING	104221	911 E 2ND ST	GASOLINE		5/15/1996	2	2A	E,Q
		CITY OF BIG SPRING	112269	AIRPARK (FORMER WEBB AIR FORCE BASE)	GASOLINE, AV-GAS		4/25/1997	2	2A	E,Q

TABLE 1
GROUNDWATER CONTAMINATION CASE DESCRIPTIONS BY COUNTY
TEXAS NATURAL RESOURCE CONSERVATION COMMISSION

COUNTY	DIVISION	NEW CASES	FILE NAME	FILE NUMBER	LOCATION	CONTAMINATION DESCRIPTION	DATE	ENFORCEMENT STATUS	DATA QUALITY	SECTION 5.236?
HOWARD										
RMD/PST										
			H W WRIGHT	095250	E 4TH ST	GASOLINE	2/26/1990	5B 1A	E,Q	
			HARDING G B	103866	214 N 1ST ST	WASTE OIL, GASOLINE, DIESEL	7/14/1992	5B 2A	E,Q	
			JAMES ELLISON	112428	FM 846 & FM 669, BIG SPRING	GASOLINE	6/30/1997	2 2A	E,Q	
			JESS BAILEY	094396	605 E 2ND ST	GASOLINE	12/20/1989	2A 1A	E,Q	
			LLOYD ROBINSON	111525	HWY 846	UNKNOWN	10/23/1996	5B 4	E,Q	
			MR.FOUAD GHABRIEL & P.BEJANI	099898	FM 700 & 11TH PLACE	GASOLINE, DIESEL	8/7/1991	2 2A	E,Q	
			PARK'S FUEL INC	098674	E 1ST ST	GASOLINE	4/17/1991	2 2A	E,Q	
			REGAL OIL	113906	400 S GREGG ST, BIG SPRING	GASOLINE, DIESEL	1/5/1999	2 2A	E,Q	
			REGAL OIL INC	107202	2501 GREGG ST	GASOLINE	8/30/1993	2 2A	E,Q	
			RIP GRIFFIN TRUCK SER CTR INC	111380	HWY 87 & IH-20	UNKNOWN	7/17/1996	2 2A	E,Q	
			SOUTHWEST CONVENIENT STORE	105998	800 SOUTH GREGG	GASOLINE	11/5/1992	2 2A	E,Q	
			TOWN & COUNTRY FOOD STORES	114301	101 E BROADWAY, COAHOMA	GASOLINE	1/8/1999	1B 1A	E,Q	
			UNION PACIFIC RAILROAD	093578	1ST @ MAIN	UNKNOWN	6/26/1989	2A 1A	E,Q	
			UNKNOWN	113903	3RD & BIRDWELL, BIG SPRING	GASOLINE	12/15/1998	5B 1A	E,Q	
			WOLFE ESTATE FAMILY TRUST	110919	804 E 3RD ST	UNKNOWN	5/16/1996	1B 1A	E,Q	
TAD/WQPAS										
			TDA PESTICIDE SURVEY		KNOTT AREA #1; 13 WELLS IN HOWARD COUNTY (28-35-805, 806, 807, 808, 811, 812, 818, 819, 903, 904, & 907; 28-43-204 & 301)	ARSENIC	4/6/1988	2D 1	E,Q,V2	
			TDA PESTICIDE SURVEY	2835906	WELL NO. 28-35-906 (SAMPLE REP 1) "HOWARD 9"	BROMACIL, ARSENIC	4/20/1988	2D 1	V2,3	
HUNT										
ENF										
			FINA OIL & CHEMICAL CO - GREENVILLE	34161	IH-30 FRONTAGE RD AT FM 1903, SW FROM GR	BTEX, TPH	6/12/1992	1B 3	EQ	
RMD/CA										
			RAYTHEON CO (E-SYSTEMS INC)	30449	MAJORS FIELD GREENVILLE 75401	SOLVENTS	9/13/1988	3A 3,4,5	E,Q,V2,3	
RMD/PST										
			BARRY ROBINSON	092059	3005 A JOE RAMSEY	GASOLINE	6/1/1988	1B 2B	E,Q	
			CIRCLE K BANKRUPTCY(LSI)	097778	WESLEY ST	GASOLINE	1/14/1991	2 2A	E,Q	
			E SYSTEMS GREENVILLE DIV	111295	MAJORS FIELD HWY 1570	UNKNOWN	7/10/1996	2 2A	E,Q	
			KENNETH KIDD	109314	HWY 35	GASOLINE	3/28/1995	5B 2A	E,Q	
			METCO HOLDINGS	110057	HWY 276 (OLD HWY 35), WEST TAWAKONI	GASOLINE	11/20/1995	2 2A	E,Q	
			NORTHEAST TEXAS TRAVEL CENTER	110793	5301 I-30 & BUS. HWY 69	UNKNOWN	4/16/1996	2 2A	E,Q	
			ONE STOP FOOD STORES	111666	444 S HWY 34, QUINLAN	GASOLINE, DIESEL	9/25/1996	2 2A	E,Q	
			PAUL OTTWELL	095860	LEE ST	GASOLINE	5/29/1990	2 5	E,Q	
			PROVIDENT BANK	105812	201 WEST MAIN STREET	GASOLINE	1/12/1992	2 2A	E,Q	
			TAWAKONI MARINA	112565	2201 E RABBIT COVE RD	GASOLINE	8/25/1997	1B 1A	E,Q	
			ULTRAMAR DIAMOND SHAMROCK	113180	4801 MOULTON, GREENVILLE	DIESEL	5/15/1998	2 6	E,Q	
RMD/VCP										
			FINA "GREENVILLE" TERMINAL #1755	452	I-30 AND FM 1903, CADDO MILLS	TPH, VOCS, SVOCS	2/4/1997	0 5	E	
			LIQUID PAPER FACILITY	253	1001 ED RUTHERFORD ROAD, GREENVILLE	CHLORINATED SOLVENTS	5/14/1996	0 5	E	
			SHERWOOD MEDICAL	592	400 MAPLE STREET, COMMERCE	TPH, VOCS	8/13/1997	0 2	E	
			WALKER MCDONALD MANUFACTURING, INC.	245	7101 INTERSTATE HIGHWAY 30, GREENVILLE	METALS, VOCS	4/29/1996	0 2	E	

TABLE 1
GROUNDWATER CONTAMINATION CASE DESCRIPTIONS BY COUNTY
TEXAS NATURAL RESOURCE CONSERVATION COMMISSION

COUNTY	DIVISION	NEW CASES	FILE NAME	FILE NUMBER	LOCATION	CONTAMINATION DESCRIPTION	DATE	ENFORCEMENT STATUS	DATA QUALITY	SECTION 5.236?
HUTCHINSON										
RMD/CA										
			AGRIUM US INC	30770	FM 1551 BORGER 79007	ARSENIC	3/22/1993	3B 5	EQV1	
			DOWELL SCHLUMBERGER INC	33597	424 LOCUST BORGER	TPH, VOCS	11/9/1988	3B 2A	E,Q,V2	
			PHILLIPS 66 CO	30111	STATE HIGHWAY SPUR 1 N @3 MILES NORTHEAST OF BORGER 79008	ORGANICS	8/1/1977	3A 5	E,Q	
			PHILLIPS 66 CO	30111	STATE HIGHWAY SPUR 1 N @3 MILES NORTHEAST OF BORGER 79008	ORGANICS, INORGANICS	4/19/1988	3A 4	E,Q,V3	
			PHILLIPS 66 CO	30131	SPUR 119 N 3 MILES NORTHEAST OF BORGER 78007	SULFOLANE	10/24/1989	1 2A	E,V,2	
			PHILLIPS PETROLEUM CO	30043	STATE HIGHWAY 136 4 MILES WEST OF STATE HIGHWAY 136 BORGER 79007	ORGANICS	12/17/1986	3A 2A	E,Q,V2,3	
RMD/PST										
			ALLSUPS PETROLEUM, INC.	112323	206 E BROADWAY	GASOLINE	2/23/1996	2 2A	E,Q	
			CHARLES EDWARDS	105472	228 N MAIN, BORGER	GASOLINE	1/8/1993	2 2A	E,Q	
			CLAUDE P ROBINSON	107946	401 SOUTH CEDAR STREET	GASOLINE	2/22/1994	2A 1A	E,Q	
			JACK OLDHAM OIL CO INC	098342	RT 2 - INTERSECTION OF HWYS 1319 & 1913	GASOLINE	3/18/1991	2 2A	E,Q	
			KERR MCGEE REFINING CORP	094103	800 S CEDAR	GASOLINE	10/25/1989	2 2A	E,Q	
			MJOLHUS KJEDTIL	098709	S CEDAR	DIESEL	4/18/1991	2 6	E,Q	
			NATIONAL PARK SERVICE	113384	THE MARINA, SANFORD	GASOLINE	8/11/1998	1B 1A	E,Q	
			PHILLIPS 66	109760	N HWY 207	KEROSENE	3/27/1995	2D 1A	E,Q	
			SOUTHWEST COCA COLA	098649	FRANKLIN	GASOLINE	4/16/1991	2 2A	E,Q	
			STIGALL & BECHTHOLD	095384	ROOSEVELT	GASOLINE	4/18/1990	5B 2A	E,Q	
			TX GASMAN LTD/THRIFTWAY MKTG	112845	1103 S CEDAR, BORGER	GASOLINE	1/7/1998	2 2A	E,Q	
			WRIGHT RAY	097451	S CEDAR	GASOLINE	11/15/1990	5B 2A	E,Q	
JACK										
RMD/PST										
			ASHLEY OIL COMPANY	113105	217 N MAIN, JACKSBORO	GASOLINE	4/13/1998	2 2A	E,Q	
			CHAMBLES OIL CO	112643	400 A S MAIN, JACKSBORO	GASOLINE	9/29/1997	2 2A	E,Q	
			FRED GARRISON OIL COMPANY	113074	301 S MAIN, JACKSBORO	GASOLINE	3/27/1998	1B 1A	E,Q	
			MASA D PRODUCTS	113104	200 S MAIN ST, JACKSBORO	DIESEL	4/13/1998	2A 6	E,Q	
			MILES PRODUCTION CO	114798	W HWY 281, JACKSBORO		11/3/1999	1B 1A	E,Q	
			ZIPCO INC.	097942	W BELKNAP	GASOLINE	8/30/1990	2 2A	E,Q	
JACKSON										
RMD/PST										
			E P AND M W ROSE ESTATE	096685	E MAIN	WASTE OIL	7/31/1990	2 2A	E,Q	
			EVANS OIL CO INC	113542	601 W MAIN, EDNA	GASOLINE	10/21/1998	2 6	E,Q	
			GARCIA GREG	102717	HWY 35 & HWY 172	GASOLINE	4/20/1992	2A 6	E,Q	
			JACOBS TOMMY/JACOBS ANIMAL HEA	099787	W MAIN ST	DIESEL	7/25/1991	2 2A	E,Q	
			JOHN HERTZ	113446	FM 234, EL TORO	GASOLINE	9/17/1998	1B 1A	E,Q	
			LAWARD CAFE	100883	BOX 118 HWY 172 S, LAWARD	GASOLINE	12/4/1991	5B 4	E,Q	
			PATTERSON BROWNING	110257	COUNTY ROAD AND KUBALA ROAD	DIESEL	12/21/1995	2A 1A	E,Q	
			SEMBERA GROCERY & STATION	114203	FM 616, LA SALLE		1/7/1999	1B 1A	E,Q	
			SSP PARTNERS	091684	905 W MAIN	GASOLINE	2/18/1988	2 4	E,Q	
JASPER										
RMD/CA										
			TEXAS ELECTRIC COOPERATIVES	31340	BEVIL LOOP RD JASPER 75951	CREOSOTE, ARSENIC	12/21/1982	3B 4	E,Q,V	

TABLE 1
GROUNDWATER CONTAMINATION CASE DESCRIPTIONS BY COUNTY
TEXAS NATURAL RESOURCE CONSERVATION COMMISSION

COUNTY	DIVISION	NEW CASES	FILE NAME	FILE NUMBER	LOCATION	CONTAMINATION DESCRIPTION	DATE	ENFORCEMENT STATUS	DATA QUALITY	SECTION 5.236?
JASPER										
RMD/PST										
			CAMPBELL OIL CO	100738	W HWY 63 (SW CORNER @ RR 255)	GASOLINE	10/23/1991	2	2A	E,Q
			CAMPBELL OIL COMPANY	113559	1112 N MARGARET (HWY 96), KIRBYVILLE	GASOLINE, DIESEL	10/29/1998	1B	1A	E,Q
			CAMPBELL OIL COMPANY	113560	1706 S MARGARET (HWY 96), KIRBYVILLE	GASOLINE, DIESEL	10/29/1998	1B	1A	E,Q
			CAMPBELL OIL COMPANY	113561	2008 S MARGARET (HWY 96), KIRBYVILLE	GASOLINE, DIESEL	10/29/1998	2	2A	E,Q
			CAMPBELL OIL COMPANY	113650	301 N WHEELER, JASPER	GASOLINE	2/4/1999	1B	1A	E,Q
			E TEX OIL CO/ K-P OIL INC	096865	HWY 63 E (RT 1 BOX 658-1)	GASOLINE	8/31/1990	2A	2A	E,Q
			FULLER OIL CO INC	105841	HWY 87 @ FM 253	UNKNOWN	10/16/1992	2	2A	E,Q
			GUY FISHER	102516	410 NORTH WHEELER	GASOLINE	3/19/1992	2	3	E,Q
			JAMES PEARSON	114380	1114 N MARGARET, KIRBYVILLE	GASOLINE	3/12/1999	1B	1A	E,Q
			JASPER OIL CO	112023	RT 1 BOX 314	GASOLINE	12/3/1996	2	2A	E,Q
			JASPER OIL CO	112695	103 N MARGARET ST, KIRBYVILLE	GASOLINE	10/3/1997	2	2A	E,Q
			JOHN PONDER JR	111943	209 N MARGARET, KIRBYVILLE	GASOLINE, DIESEL	12/4/1996	2	2A	E,Q
			MCPAHAN OIL CO	091738	898 N WHEELER	DIESEL	2/24/1988	2	4	E,Q
			MR ELRAY KING	113492	1402 S MARGARET, KIRBYVILLE	GASOLINE	10/29/1998	2A	1A	E,Q
			TXDOT	097160	US HWY 96 & SH 62 (NE CORNER)	GASOLINE	9/20/1990	2	2A	E,Q
RMD/SC										
			HART CREOSOTING CO. FEDERAL SUPERFUND SITE	FILED BY	1 MILE SOUTH OF JASPER ON U.S.HWY. 96 TXD050299577	DINITROPHENOL, PENTACHLOROPHENOL, ETHYBENZENE, XYLENE, PHENANTHRENE, FLOURATHENE, PYRENE, CHRYSENE, BENZO-B-FLOURANTHENE, BENZO-A-PYRENE, NAPTHELENE, FLUORENE	4/25/1994	5A, 3D, 2B&D,1D	2B	E,Q,V2,3
			JASPER CREOSOTING FEDERAL SUPERFUND SITE	FILED BY	NORTH MCQUEEN, JASPER	PENTACHLOROPHENOL, BENZO-A-PYRENE	3/26/1997	5A, 3D, 2B&D, 1A	2B	E,Q,V1,2,3
JEFF DAVIS										
RMD/PST										
			TXDOT	099017	S Hwy 118, Fort Davis	GASOLINE, DIESEL	5/20/1991	2	5	E,Q
			UNION PACIFIC RAILROAD	112876	RAIL YARD, VALENTINE	OTHER	1/7/1998	2	2A	E,Q
JEFFERSON										
RMD/VC/IOP										
			HAYDN CUTLER COMPANY	152	3680 COLLEGE STREET, BEAUMONT	BTEX, TPH	12/27/1999	0	1B	E
			SUPER SHOPS STORE	67	3655 STAGG DRIVE, BEAUMONT	CHLORINATED SOLVENTS	10/8/1998	0	1B	E
JEFFERSON										
RMD/CA										
			BASF CORP	30053	14385 W PORT ARTHUR RD BEAUMONT 77705	2,4DICHLOROPHENOL	11/8/1988	3A	4,5	E,Q,V2,3
			BROWNING-FERRIS INDUSTRIES CHEMICAL	39021	W PORT ARTHUR RD PORT ARTHUR	CHLOROBENZENE, ANILINE, PHENOL, BENZENE	4/10/1991	2A	1,2A3	E
			CHEMICAL WASTE MANAGEMENT INC	50212	HWY 73 3 MILES WEST OF TAYLOR BAYOU BRIDGE PORT ARTHUR 77640	NICKEL, ARSENIC, PHENOLS	10/13/1989	3A	3,4,5	E,Q,V2
			CLARK REFINING & MARKETING INC (FRM CHEVRON)	30004	1801 S GULFWAY DR PORT ARTHUR 77641	OIL, DIESEL, BENZENE, K048 WASTEWATER	8/30/1991	3B	2A,3	E,Q,V2
			DOWELL SCHLUMBERGER INC	33566	5155 W CARDINAL BEAUMONT	VOCS, TPH, BTEX	6/20/1989	3B	2A	E,Q,V

TABLE 1
GROUNDWATER CONTAMINATION CASE DESCRIPTIONS BY COUNTY
TEXAS NATURAL RESOURCE CONSERVATION COMMISSION

COUNTY	DIVISION	NEW CASES	FILE NAME	FILE NUMBER	LOCATION	CONTAMINATION DESCRIPTION	DATE	ENFORCEMENT STATUS	DATA QUALITY	SECTION 5.236?
JEFFERSON										
RMD/CA										
			E I DUPONT DE NEMOURS & CO	30010	STATE HIGHWAY 347 3 MILES SOUTHEAST OF BEAUMONT 77704	CARBON TETRACHLORIDE, CHLOROFORM, PCE, LEAD	7/1/1980	3A 4,5	E	
			FINA OIL & CHEMICAL CO	30002	HIGHWAY 87 FM 366 PORT ARTHUR 77640	PB, BARIUM, HG, AS, SE	1/24/1992	3A 3,4,5	E,Q	
			GOODYEAR TIRE & RUBBER CO	30012	INTERSTATE 10 SMITH EXIT 9 MILES SOUTHWEST OF CHEEK 77705	Phenolic compounds	1/1/1981	0 2b	q	
			HUNTSMAN PETROCHEMICAL CORP	30029	6001 HIGHWAY 366 PORT NECHES 77651	1,2 DICHLOROETHANE, 1,2 DICHLOROPROPANE	3/18/1991	3A 2	E	
			HUNTSMAN PETROCHEMICAL CORP	31907	SAVANNAH AVE GATE 24 PORT ARTHUR 77640	BETX	10/1/1990	3A 4,5	E,Q,V2	
			JOHN DOLLINGER JR INC - BEAUMONT	T0867	7TH STREET & DOLLINGER BEAUMONT	1,1-DICHLOROETHENE	5/31/1997	1 3	E,Q,V2	
			MOBIL OIL CORP	30587	BURT ST BEAUMONT 77704	VOLATILE ORGANICS & SEMI-VOLATILE ORGANI	1/22/1987	3B 2A	E	
			NORTH STAR STEEL TEXAS	31237	I-10 OLD HIGHWAY E BEAUMONT 77701	CADMIUM, CHROMIUM, LEAD	7/25/1994	2 1	E	
			PPG INDUSTRIES INC	30583	GULF STATES RD BEAUMONT 77704	TETRAETHYL LEAD; VOLATILE ORGANICS	3/21/1984	3B 3	E	
			STAR ENTERPRISE	30017	E OF SPUR 136/GRIGSB & S OF NECHES RIVER PORT NECHES 77651	BTEX, TPH	8/7/1990	3D 5	E	
			STAR ENTERPRISE INC	30121	2100 HOUSTON AVE PORT ARTHUR 77640	HYDROCARBON	2/5/1991	3D 2A	E,Q,V3	
			STAR ENTERPRISE INC	35851	401 W 19TH PORT ARTHUR	BTEX TPH	7/7/1992	0 5	E,Q,V	
			UNION OIL COMPANY OF CALIFORNIA	30001	HIGHWAY 366 NEDERLAND 77627	ARSENIC, HYDROCARBONS, CYCLOHEANE, MTBE, NAPHTHA	5/2/1990	3B 4	E,Q,V,1	
RMD/PST										
			AFZAL	114226	2204 HELENA, NEDERLAND	GASOLINE	3/12/1999	2 2A	E,Q	
			AHMED DANANNI	114227	24652 S HIGHWAY 124, HAMPSHIRE	GASOLINE	3/12/1999	2A 1A	E,Q	Y
			ALFORDS CHEVRON	113189	5899 W PORT ARTHUR, PORT ARTHUR	GASOLINE	5/15/1998	2 2B	E,Q	
			ASH OIL CO	114572	824 MEMORIAL HWY, NEDERLAND	GASOLINE, DIESEL	7/8/1999	1B 1A	E,Q	
			ASHWOOD PROPERTIES	097020	COLLEGE & 4TH ST	DIST F OIL	10/22/1990	2 2A	E,Q	
			AZIZ NADEEM	102135	2490 CALDER	GASOLINE	2/12/1992	2 2A	E,Q	
			BEAUMONT ISD	098696	1740 LIVEOAK	DIESEL	4/9/1991	2 2A	E,Q	
			BEAUMONT ISD	104983	1650 CALDWELL	UNKNOWN	8/25/1992	2 2A	E,Q	
			BEAUMONT ISD	113296	3443 FANNETT RD, BEAUMONT	GASOLINE	8/25/1998	1B 1A	E,Q	
			BROWN & ROOT INC	096569	S 1ST AVE	DIESEL	8/16/1990	2A 1A	E,Q	
			CALDER MAGIC INC	113503	2510 CALDER, BEAUMONT	GASOLINE	10/26/1998	2 2B	E,Q	
			CHEVRON PRODUCTS COMPANY	091503	1500 7TH ST	GASOLINE	10/16/1987	2 2A	E,Q	
			CHEVRON PRODUCTS COMPANY	091778	50 N IH-0 N	UNKNOWN	3/31/1988	2 2A	E,Q	
			CHEVRON PRODUCTS COMPANY	098694	3644 GULFWAY & 9TH	GASOLINE	8/18/1989	2 4	E,Q	
			CHEVRON USA, INC.	098899	4948 Gulfway, Port Arthur	GASOLINE	5/10/1991	2 2A	E,Q	
			CIRCLE K CORP	108635	3015 TWIN CITY HWY	GASOLINE	8/18/1994	2 2A	E,Q	
			CONN'S APPLIANCE	113546	2715 LAUREL, BEAUMONT	GASOLINE, DIESEL	10/26/1998	1B 1A	E,Q	
			DALE RIENSTRA	113253	901 TWIN CITY HWY, NEDERLAND	GASOLINE	6/10/1998	2A 1A	E,Q	
			DARBY GAS & OIL	111420	120 GULFWAY	GASOLINE	7/29/1996	2 2A	E,Q	
			DARBY GAS & OIL CO	110415	5991 JADE AVE	GASOLINE	12/12/1995	2 2A	E,Q	
			DARBY GAS & OIL CO.	097185	MAIN AVE	GASOLINE	10/15/1990	2 2A	E,Q	
			DARBY GAS & OIL COMPANY	114374	6291 W PORT ARTHUR RD, PORT ARTHUR	GASOLINE	2/8/1999	2 2A	E,Q	
			DARBY OIL CO	099499	N 11TH ST	GASOLINE	6/28/1991	2 2A	E,Q	
			DARBY OIL CO	104525	2015 N 11TH	GASOLINE	11/13/1990	2 2A	E,Q	
			DIAMOND SHAMROCK	111458	6450 CALDER RD	GASOLINE	8/7/1996	2 2A	E,Q	
			DIAMOND SHAMROCK REF & MKTG	114790	2675 S 4TH ST, BEAUMONT	GASOLINE	11/3/1999	1B 1A	E,Q	
			DIAMOND SHAMROCK REF & MKTG	114792	2223 NEDERLAND AVE, NEDERLAND	GASOLINE	11/3/1999	1B 1A	E,Q	
			DIAMOND SHAMROCK REF & MKTG	114793	1200 MAGNOLIA AVE, PORT NECHES	GASOLINE	11/3/1999	1B 1A	E,Q	
			DIAMOND SHAMROCK REF & MKTG	114794	1125 JEFFERSON, PORT ARTHUR	GASOLINE	11/3/1999	1B 1A	E,Q	

TABLE 1
GROUNDWATER CONTAMINATION CASE DESCRIPTIONS BY COUNTY
TEXAS NATURAL RESOURCE CONSERVATION COMMISSION

COUNTY	DIVISION	NEW CASES	FILE NAME	FILE NUMBER	LOCATION	CONTAMINATION DESCRIPTION	DATE	ENFORCEMENT STATUS	DATA QUALITY	SECTION 5.2367
JEFFERSON	RMD/PST									
			DIAMOND SHAMROCK REF & MKTG	114795	3710 E LUCAS, BEAUMONT	GASOLINE	11/3/1999	1B 1A	E,Q	
			DIAMOND SHAMROCK REF & MKTG CO	093849	1165 S 11TH ST	DIESEL	10/13/1989	2 2A	E,Q	
			DIAMOND SHAMROCK REF & MKTG CO	108450	507 TWIN CITY HWY	GASOLINE	3/21/1994	2 2A	E,Q	
			DOWELL SCHLUMBERGER INC	093791	5155 W CARDINAL DR	GASOLINE	10/11/1989	2 2A	E,Q	
			DUPONT	092317	HWY 347	GASOLINE	11/17/1988	2A 6	E,Q	
			E Z MART STORES INC	104919	4195 GLADYS	GASOLINE	6/8/1992	2 4	E,Q	
			E Z MART STORES INC	110387	710 S IH-10 S	GASOLINE	12/8/1995	2A 1A	E,Q	
			E Z MART STORES INC	110418	7645 PHELAN BLVD	GASOLINE	8/3/1995	2 6	E,Q	
			E Z MART STORES INC	111739	1320 N 11TH ST	GASOLINE	9/22/1996	2 2A	E,Q	
			ENTERGY (GULF STATES UTILITIES)	114389	1540 9TH AVE, PORT ARTHUR	GASOLINE	3/12/1999	1B 1A	E,Q	
			EQUIVA SERVICES LLC	092752	680 N 11TH ST	WASTE OIL	3/11/1989	2 6	E,Q	
			ESTATE OF WANZA ODOM	097635	9TH AVE	GASOLINE	12/12/1990	2 6	E,Q	
			ESTATE OF WANZA ODOM	097636	JADE AVE @ 61ST STREET	GASOLINE	12/10/1990	2 2A	E,Q	
			ESTATE OF WANZA ODOM	097988	32ND ST	GASOLINE	2/7/1991	2 2A	E,Q	
			EXXON COMPANY USA	102063	3980 EASTEX FWY (@ LUCAS DR)	UNKNOWN	7/22/1991	2 6	E,Q	
			EXXON COMPANY USA	107042	550 W CARDINAL DR	GASOLINE	1/8/1993	2 6	E,Q	
			EXXON MOBIL CORPORATION	104154	1397 WASHINGTON BLVD (SE CORNER WASHINGTON & AVE A)	GASOLINE	4/30/1991	2 2A	E,Q	
			FINA OIL AND CHEMICAL, INC.	103359	5266 Gulfway Dr, Port Arthur	DIESEL	6/24/1992	2A 1A	E,Q	
			GENESIS SER CO C/O C CHILDRESS	114357	2790 N 11TH ST, BEAUMONT	GASOLINE	3/12/1999	1B 1A	E,Q	
			GHULAM ALI	114228	6121 13TH ST, PORT ARTHUR	GASOLINE	3/12/1999	1B 1A	E,Q	
			GOLD CREST ELECTRIC CO	113249	1655 S 23RD ST, BEAUMONT	GASOLINE	6/10/1998	2 2A	E,Q	
			GOODYEAR TIRE & RUBBER CO	098375	TWIN CITY HWY, GROVES	WASTE OIL	3/26/1991	2 2A	E,Q	
			HEATH VAUGHN ENTERPRISES	091343	INTERSECTION OF GLAYDS & LONGFELLOW	UNKNOWN	4/10/1987	2 2A	E,Q	
			J D KOCHIII	104483	5590 COLLEGE	GASOLINE	8/18/1992	2 2A	E,Q	
			JASPER OIL CO	100244	COLLEGE	DIESEL	8/19/1991	2 2A	E,Q	
			JASPER OIL COMPANY INC	098267	HWY 365	GASOLINE	2/21/1991	2 2A	E,Q	
			JERRY PORTER OIL CO	091423	1504 WASHINGTON AVE (PORTER SHELL)	GASOLINE	8/5/1987	2 3	E,Q	
			JOHN GREEN	114365	3301 9TH AVE, PORT ARTHUR	GASOLINE, DIESEL	3/12/1999	2 2A	E,Q	
			K S YOUNG INC	112644	1219 MAGNOLIA	GASOLINE	9/12/1997	1B 1A	E,Q	
			KIM NGUYN & STEPHEN VO	110312	1402 WASHINGTON	GASOLINE	1/11/1996	2 2A	E,Q	
			KMART CORP	097164	COLLEGE ST	GASOLINE	10/19/1990	2A 4	E,Q	
			M & E FOOD MART INC #2	104988	6089 39TH ST, GROVES	UNKNOWN	11/10/1992	2A 1A	E,Q	
			MAHESH MAKECHA	112451	2924 NEDERLAND, NEDERLAND	GASOLINE	9/29/1997	1B 1A	E,Q	
			MARTIN MATTHEWS OIL CO	091692	6515 HWY 105	GASOLINE	2/18/1988	2A 1A	E,Q	
			MARTIN MATTHEWS OIL CO	093058	1245 W CARDINAL DR	GASOLINE	5/16/1989	2 2A	E,Q	
			MARTIN MATTHEWS OIL CO	094514	2108 HWY 365 (BOX 2751)	GASOLINE	12/21/1989	2 6	E,Q	
			MCPHILLIPS TIRE & AUTO	110035	5239 E PARKWAY	GASOLINE	9/5/1995	2A 1A	E,Q	
			MCWQ INC & CCWO INC	113504	6455 PRUTZMAN, BEAUMONT	GASOLINE	10/26/1998	2 2A	E,Q	
			ME TEX, INC.	091296	8095 EASTEX	GASOLINE	11/1/1985	2 2A	E,Q	
			MERCHANTS FAST MOTOR LINES	097770	HWY 347 (RT 4 BOX 14)	DIESEL	5/17/1990	2 2A	E,Q	
			MOTIVA ENTERPRISE	091059	205 IH-05	GASOLINE	1/27/1986	2 3	E,Q	
			MOTIVA ENTERPRISE	110442	8390 CALDER	GASOLINE	7/2/1993	2 2A	E,Q	
			MUSTANG TRACTOR & EQUIP	112163	7990 EASTEX FWY	GASOLINE, DIESEL	12/14/1993	2 2A	E,Q	
			NECHES FOOD STORES	110664	1900 HELENA	UNKNOWN	3/27/1996	2 2A	E,Q	
			NOOR ALI JIVANI	091578	6048 MONROE	GASOLINE	12/21/1987	2A 6	E,Q	
			NORTH AUTO PARK INC	091771	5550 EASTEX FWY	UNKNOWN	3/23/1988	2 2A	E,Q	
			P GARLINGTON & R H OWENS	112864	3105 N TWIN CITY HWY, NEDERLAND	GASOLINE	2/13/1998	2 2A	E,Q	

TABLE 1
GROUNDWATER CONTAMINATION CASE DESCRIPTIONS BY COUNTY
TEXAS NATURAL RESOURCE CONSERVATION COMMISSION

COUNTY	DIVISION	NEW CASES	FILE NAME	FILE NUMBER	LOCATION	CONTAMINATION DESCRIPTION	DATE	ENFORCEMENT STATUS	DATA QUALITY	SECTION 5.236?
JEFFERSON										
RMD/PST										
		*	PETROFUELS CORPORATION	113674	3390 HARRISON, BEAUMONT	GASOLINE	2/10/1999	1B 1A	E,Q	
		*	PETROFUELS CORPORATION	114229	7901 TWIN CITY HWY, PORT ARTHUR	GASOLINE	2/8/1999	2 5	E,Q	
		*	PETROFUELS CORPORATION	114239	1010 WASHINGTON BLVD, BEAUMONT	GASOLINE	2/8/1999	2 2A	E,Q	
			PFEIFFER P C	094317	1255 MAIN	GASOLINE	12/14/1989	2A 6	E,Q	
			PORTER OIL COMPANY	091511	5595 COLLEGE	GASOLINE	10/2/1987	2A 2A	E,Q	
		*	SOUTHWESTERN BELL TELEPHONE CO	093844	1125 LINDBERG, BEAUMONT	GASOLINE	10/25/1989	2A 1A	E,Q	
			STAR ENTERPRISE	110439	3949 TWIN CITY HWY	GASOLINE	7/2/1993	2 6	E,Q	
			STAR PARENT	102064	4190 GLADYS AVE	GASOLINE	9/22/1991	2 3	E,Q	
			STEINHAGEN OIL CO INC	091260	1602 MAGNOLIA	UNKNOWN	3/18/1987	2 2A	E,Q	
			STEINHAGEN OIL CO INC	112805	1195 IH 10, BEAUMONT	GASOLINE, WASTE OIL	12/2/1997	2 2A	E,Q	
			STEVE AND BILLEE BUSH	113493	3005 CALDER & 14TH, BEAUMONT	GASOLINE	10/29/1998	2A 1A	E,Q	
		*	SULTAN INTER INC	114386	6487 39TH ST, GROVES	GASOLINE	3/12/1999	1B 1A	E,Q	
			THOMAS C L PETROLEUM	099327	WASHINGTON	GASOLINE	5/24/1991	2 2A	E,Q	
		*	TONY NGUYEN	114177	2310 S 4TH ST, BEAUMONT	GASOLINE	3/17/1999	1B 1A	E,Q	
			TXDOT	105839	NE CORNER GLADYS & GULF	GASOLINE	12/1/1992	2A 6	E,Q	
			TXDOT	105843	MARTIN LUTHER KING & N	GASOLINE, WASTE OIL	12/3/1992	2A 6	E,Q	
			UNITED PARCEL SERVICE	098817	PROCTOR ST	GASOLINE	4/29/1991	2 2A	E,Q	
			VALLEY STAR INC	099799	3910 DELAWARE	GASOLINE	8/5/1991	2 6	E,Q	
		*	VALLEY STAR INC	113670	3890 AVENUE A, BEAUMONT	GASOLINE	3/11/1999	1B 1A	E,Q	
		*	VALLEY STAR INC	113673	680 BUFORD ST, BEAUMONT	GASOLINE	3/11/1999	2 2A	E,Q	
			W.K. CALLAWAY	096849	NORTH ST	GASOLINE	10/2/1990	2 2A	E,Q	
			WALMART STORES INC	112305	3955 EASTEX FWY	GASOLINE, DIESEL	12/10/1996	2 2A	E,Q	
		*	WILLIAM CHILDS	114387	2871 RAILROAD RD, BEAUMONT	GASOLINE	3/12/1999	2A 6	E,Q	
			WINDEMERE DEVELOPMENT COMPANY	091551	7410 HWY 105 (CORNER MAJOR DR & HWY 105)	GASOLINE	11/30/1987	2 2A	E,Q	
RMD/SC										
			INTERNATIONAL CREOSOTING STATE SUPERFUND SITE	FILED BY	1110 PINE STREET, BEAUMONT	PENTACHLOROPHENOL, POLYAROMATIC HYDROCARBONS, ARSENIC, CHROMIUM, LEAD, MERCURY	2/21/1992	5B, 3B, 2B, 1B	4	E,Q,V1,2,3
			MAINTech INTERNATIONAL STATE SUPERFUND SITE	FILED BY	8300 OLD FERRY ROAD, PORT ARTHUR, TX.	NAPHTHALENE, ACENAPHTHALENE, PHENANTHRENE AND OTHER POLYCHROMATIC HYDROCARBONS	4/4/1993	5B, 3B, 2B, 1B	6	E,Q,V1,2,3
RMD/SSDAT										
			OLIN CORPORATION, BEAUMONT PLANT	FILE NAM	1400 OLIN ROAD	ARSENIC, LEAD, CHROMIUM	4/22/1985	1B 6	E	
RMD/VCP										
		*	ERICKSON REFINING CORPORATION	1080	NEC BLOCK AND LEE STREETS, PORT NECHES	VOCS, METALS, PESTICIDES, PCBS	11/10/1999	0 2	E	
			EXCELL, INC.	718	1110 NECHES STREET, BEAUMONT	CHLORINATED SOLVENTS, BTEX, TPH	3/11/1998	0 2	E	
			HALLIBURTON ENERGY SERVICES - BEAUMONT	799	6750 BROADOAK STREET, BEAUMONT	METALS, VOCS	7/7/1998	0 3	E	
		*	PORT OF BEAUMONT - BEAUMONT ELEVATOR	1102	1745 BUFORD STREET, BEAUMONT	HERBICIDES, PESTICIDES	12/16/1999	0 2A	E	
			TEXACO REFINING NEDERLAND STORAGE FACILITY	291	SWC HIGHWAY 347 AND HIGHWAY 365, PORT ARTHUR	TPH	7/10/1996	0 2	E	

TABLE 1
GROUNDWATER CONTAMINATION CASE DESCRIPTIONS BY COUNTY
TEXAS NATURAL RESOURCE CONSERVATION COMMISSION

COUNTY	DIVISION	NEW CASES	FILE NAME	FILE NUMBER	LOCATION	CONTAMINATION DESCRIPTION	DATE	ENFORCEMENT STATUS	DATA QUALITY	SECTION 5.236?
JIM HOGG	RMD/PST		SALINAS FRANK E	098794	W VIGGIE	GASOLINE	4/29/1991	5B 2A	E,Q	
JIM WELLS	RMD/CA		COASTAL STATES CRUDE GATHERING CO	39987	FALFURRIAS	LNAPL, BETX, MTBE	10/23/1989	2B	2,3,4	E,Q
			DOWELL SCHLUMBERGER INC	33569	ALAMO RD ALICE	VOC'S,PETROLEUM HYDROCARBONS	4/20/1989	3B	2A	EQV23
	RMD/PST		ARGUINDEGUL OIL CO INC	113005	311 ARANSAS, ALICE	GASOLINE, DIESEL	3/4/1998	2	5	E,Q
			CENTRAL POWER & LIGHT COMPANY	113438	307 N GULF ST, ALICE	DIESEL	9/15/1998	2	2A	E,Q
			CIRCLE K STORES, INC.	097916	E MAIN	GASOLINE	1/30/1991	2	2A	E,Q
			COASTAL MAVERICK	106826	1723 E MAIN	UNKNOWN	4/23/1993	2	2A	E,Q
			COMPLIANCE ENVIRONMENTAL SERV	095095	1101 E MAIN ST	GASOLINE	3/16/1990	2	2A	E,Q
			DIAMOND SHAMROCK REF & MKTG CO	094302	315 N JOHNSON ST (HWY 281)	GASOLINE	12/14/1989	2	4	E,Q
			DIAMOND SHAMROCK/AYCOCK OIL	114131	1239 HWY 181, ALICE	GASOLINE, DIESEL	1/6/1999	1B	1A	E,Q
			DOWELL SCHLUMBERGER INC	097989	INDUSTRIAL BLVD (1/4 MI E OF HWY 281)	UNKNOWN	2/8/1991	2	4	E,Q
			E Z SERVE CONVENIENCE STORES	111697	1100 E FRONT	GASOLINE	9/6/1996	2	2A	E,Q
			FFP OPERATING PARTNERS	098173	JOHNSON ST	GASOLINE	2/18/1986	2	2A	E,Q
			FFP OPERATING PARTNERS	111677	1401 SAN DIEGO HWY	GASOLINE	9/9/1996	2	2A	E,Q
			GABRIELS DRIVE IN	100903	S TEXAS BLVD	GASOLINE	11/5/1991	2	2A	E,Q
			HALLIBURTON SERVICES	092793	COMMERCE, P O DRAWER 1997	DIESEL	3/28/1989	2	2A	E,Q
			HELDT BROS TRUCKING CO	100850	S JOHNSON	GASOLINE, DIESEL	11/13/1991	2	2A	E,Q
			J C PENNY COMPANY INC	091003	SAGEBEND MALL	GASOLINE	7/1/1981	2	2A	E,Q
			JIMENEZ TEXACO	114329	203 S BROADWAY, PREMONT		1/18/1999	1B	1A	E,Q
			JOHN WORSHAM	109795	FM 534	GASOLINE	5/31/1995	2	2A	E,Q
			JOHN WORSHAM	113318	HWY 624, ORANGE GROVE	DIESEL	7/8/1998	2	2A	E,Q
			MR DANNY GARZA	113833	1055 CECILIA, ALICE	GASOLINE	12/9/1998	1B	1A	E,Q
			PATTERSON SERVICES INC	114325	1208 AIRPORT RD, ALICE		1/18/1999	1B	1A	E,Q
			R E BEDGOOD & SONS INC	114079	105 N JOHNSON, ALICE		1/7/1999	1B	1A	E,Q
			ROY MEYER	114163	1100 N TEXAS BLVD, ALICE		1/7/1999	1B	1A	E,Q
			TEXAS STAR INVESTMENTS	093269	1617 E MAIN	GASOLINE	7/20/1989	2	2A	E,Q
			TEXAS STAR INVESTMENTS	111593	1605 S HWY 281	GASOLINE, DIESEL	4/17/1996	2	2A	E,Q
			TEXAS STAR OIL CO	103438	215 N JOHNSON	GASOLINE	5/29/1992	2	2A	E,Q
	RMD/VC/IOF		BOWEN TOOLS FACILITY	150	1249 EAST COMMERCE ROAD, ALICE	ARSENIC	12/2/1999	0	1A	E
	RMD/VCP		ALICE, TEXAS SERVICE CENTER	389	602 COMMERCE ROAD, ALICE	METALS, VOCS	11/6/1996	0	0	E
			BOWEN TOOLS FACILITY - ALICE	691	124 EAST COMMERCE, ALICE	TPH	2/6/1998	0	2B	E
			EZ SERVE CONVENIENCE STORE #3122	974	1100 EAST FRONT STREET, ALICE	BTEX, TPH	5/11/1999	0	3	E
			WEATHERFORD SURPLUS PROPERTY	1044	HIGHWAY 281 NORTH AT COMMERCE STREET, ALICE	METALS, TPH	9/14/1999	0	2B	E
JOHNSON	RMD/PST		AL DOSSANI	112953	FM 2280 @ HWY 67	GASOLINE	10/28/1997	2	2A	E,Q
			B P LAND INC	113927	940 E HENDERSON ST, CLEBURNE	GASOLINE, DIESEL	1/5/1999	2	2A	E,Q

TABLE 1
GROUNDWATER CONTAMINATION CASE DESCRIPTIONS BY COUNTY
TEXAS NATURAL RESOURCE CONSERVATION COMMISSION

COUNTY	DIVISION	NEW CASES	FILE NAME	FILE NUMBER	LOCATION	CONTAMINATION DESCRIPTION	DATE	ENFORCEMENT STATUS	DATA QUALITY	SECTION 5.2367
JOHNSON										
RMD/PST										
			BENNETT EUGENE J	098119	E RENFRO (E OF IH35)	GASOLINE	2/25/1991	2 2A	E,Q	
			BOB HARRIS OIL CO	108468	1490 W HENDERSON	DIESEL	5/3/1994	2 2A	E,Q	
			BOB HARRIS OIL COMPANY	113279	921 E HENDERSON, CLEBURNE	GASOLINE, DIESEL	6/18/1998	1B 1A	E,Q	
			BURLESON ISD	111801	201 S DOBSON ST	UNKNOWN	11/14/1996	1B 1A	E,Q	
			C P LAND INC	113926	1111 S MAIN ST, CLEBURNE	GASOLINE, DIESEL	1/5/1999	2 2A	E,Q	
			DENTON TANK RENTALS INC	113775	100 N LOUISIANA, GRANDVIEW	GASOLINE	12/9/1998	2 2A	E,Q	
			E Z MART STORES INC	113391	1103 E HENDERSON, CLEBURNE	GASOLINE	8/11/1998	1B 1A	E,Q	
			FFP OPERATING PARTNERS	111719	1200 N MAIN	GASOLINE	9/23/1996	2 2A	E,Q	
			FIRST BAPTIST CHURCH CLEBURNE	113183	314 N MAIN, CLEBURNE	GASOLINE	5/15/1998	1B 1A	E,Q	
			GENE HARRIS PETROLEUM INC	110528	117 SW WILSHIRE	GASOLINE, DIESEL	3/1/1996	2 2A	E,Q	
			HARRIS OIL COMPANY	094991	S CADDO ST	GASOLINE	8/14/1989	2 2A	E,Q	
			HARRIS OIL COMPANY	094992	HWY 377 & FM 1187	GASOLINE	8/14/1989	2 2A	E,Q	
			J W MARTIN	113307	2ND & MAIN, VENUS	GASOLINE	7/4/1998	2 2A	E,Q	
			LAMBERT OIL CO	105193	INTERSECTION OF FM 916 AND IH35	GASOLINE, DIESEL, WASTE OIL	10/23/1992	2 6	E,Q	
			LAMBERT OIL CO	105195	SOUTH HIGHWAY 81	GASOLINE	10/23/1992	2 2A	E,Q	
			LAMBERT OIL CO	106424	504 HWY 174	GASOLINE	3/29/1993	2 2A	E,Q	
			LAMBERT OIL CO	113160	207 N BROADWAY (HWY 174), JOSHUA	GASOLINE	5/15/1998	2 2A	E,Q	
			LAMBERT OIL CO	113161	FM 917 & COUNTY RD 803, JOSHUA	GASOLINE	5/15/1998	1B 1A	E,Q	
			LAMBERT OIL CO	113163	712 S MAIN ST, CLEBURNE	GASOLINE	5/15/1998	1B 1A	E,Q	
			LAMBERT OIL CO	113164	IH 35 @ MAPLE ST, ALVARADO	GASOLINE	5/15/1998	1B 1A	E,Q	
			LAMBERT OIL CO	113206	S HWY 174 @ ANGUS ST, JOSHUA	GASOLINE	5/27/1998	2 3	E,Q	
			LAMBERT OIL CO	113247	100 HWY 171 & FM 917, GODLEY	GASOLINE	6/10/1998	2 2A	E,Q	
			MARTIN BILL	101018	IH-35 & BETHESEDA RD	GASOLINE	11/18/1991	2 5	E,Q	
			MIKE PRATHER	112997	302 S CADDE ST, CLEBURNE	GASOLINE	3/5/1998	1B 1A	E,Q	
			MITCHELL, FRED & BARBARA	100852	N MAIN ST	GASOLINE	6/7/1991	2 6	E,Q	
			ONE STOP FOOD STORES	111705	S RIO VISTA HWY 174	GASOLINE	9/11/1996	2 3	E,Q	
			RESTRUCTURE PETRO. MKTG SVCS	106672	RT 1 (HWY 174 @ BAKER RD)	GASOLINE	4/13/1993	2 5	E,Q	
			RESTRUCTURE PETRO. MKTG SVCS	111720	141 SW WILSHIRE BLVD	GASOLINE	9/24/1996	2 2A	E,Q	
			S & T OIL CO INC	112542	100N BURLESON	UNKNOWN	8/15/1997	2A 6	E,Q	
			S & T OIL CO INC	113017	1615 N MAIN, CLEBURNE	GASOLINE, DIESEL	3/10/1998	2A 1A	E,Q	
			TCL FIRE & CASUALTY INC	106247	303 N PARKWAY	GASOLINE	3/2/1993	2A 1A	E,Q	
			TCL FIRE & CASUALTY INC	106248	301 N PARKWAY	GASOLINE, DIESEL	3/2/1993	2A 1A	E,Q	
			UNKNOWN	092473	700 HARRISON ST	GASOLINE	10/1/1988	5B 2A	E,Q	
			WORLOW DONALD & BOBBY	102810	601 S MAIN ST	GASOLINE	4/23/1992	2 6	E,Q	
			ZIPCO INC	098528	NE WILSHIRE (@ HILLARY)	GASOLINE	1/14/1991	2 2A	E,Q	
RMD/VC/OP										
			FORMER MINYARDS GROCERY STORE	144	120 NORTHWEST WILSHIRE BOULEVARD, BURLESON	TCE	10/18/1999	0 1B	E	
RMD/VCP										
			AT&SF RAILYARD - SOUTHERN PERIMETER	1097	101 PARK STREET, CLEBURNE	TPH	12/9/1999	0 4	E	
			GUNDERSON LEASE PROPERTY/ATSF RAILYARD	386	101 PARK STREET, CLEBURNE	METALS, VOCS, SVOCS, TPH	10/31/1996	0 5	E	
JONES										
RMD/CA										
			FINA OIL & CHEMICAL CO	33770	HIGHWAY 277 ABILENE	FUEL CONSTITUENTS	12/13/1989	2B 2A	E,Q,V2	
			PRIDE REFINING INC	30889	ANSON HWY ABILENE 79601	BTEX, PHENOL	2/12/1992	4B 0	E,Q	

TABLE 1
GROUNDWATER CONTAMINATION CASE DESCRIPTIONS BY COUNTY
TEXAS NATURAL RESOURCE CONSERVATION COMMISSION

COUNTY	DIVISION	NEW CASES	FILE NAME	FILE NUMBER	LOCATION	CONTAMINATION DESCRIPTION	DATE	ENFORCEMENT STATUS	DATA QUALITY	SECTION 5.236?
JONES										
RMD/PST										
			ALLSUPS PETROLEUM, INC.	111615	1633 S COMMERCIAL ST	GASOLINE	3/29/1996	2	2A	E,Q
			ALVIN SCONCE	094785	402 N SWENSON	GASOLINE	1/30/1990	1B	1A	E,Q
			BILL LEPARD OIL CO INC	112898	613 S CENTRAL, HAMLIN	GASOLINE	1/22/1998	1B	1A	E,Q
			CITY OF ANSON	092663	6039 US HWY 83 @ 277 S	GASOLINE	3/3/1989	5B	2A	E,Q
			COOPER OIL CO	113578	1632 S COMMERCIAL, ANSON	GASOLINE	11/5/1998	2	2A	E,Q
			COOPER OIL CO INC	113186	53 S CENTRAL, HAMLIN	GASOLINE	5/15/1998	1B	1A	E,Q
			COOPER OIL CO INC	113186	12 S CENTRAL, HAMLIN	GASOLINE	5/15/1998	1B	1A	E,Q
			JONES COUNTY PRECINCT ONE	092529	50 NE AVE C	GASOLINE, DIESEL	12/15/1988	2	2A	E,Q
			LEPARD OIL COMPANY	091966	202 N COMMERCIAL	GASOLINE	6/8/1988	5B	2A	E,Q
			LEPARD OIL COMPANY	091967	S HWY 277	GASOLINE	6/8/1988	5B	1A	E,Q
			LINER OIL CO	103446	HWY 6	GASOLINE	6/4/1992	2	2A	E,Q
			NAVERT DWAIN	101653	301 HAMILTON	GASOLINE, DIESEL, WASTE OIL	1/23/1992	2	2A	E,Q
			SAV M CONVENIENCE STORES	111265	13 S CENTRAL ST	GASOLINE	6/26/1996	2	2A	E,Q
			SKINNYS INC	111222	7TH & COMMERCIAL	GASOLINE	6/13/1996	2	2A	E,Q
			UNKNOWN	091145	UNKNOWN, ANSON	UNKNOWN	10/20/1986	5B	2A	E,Q
			UNKNOWN	091339	832 17TH ST	UNKNOWN	3/14/1987	5B	2A	E,Q
			UNKNOWN	111646	1714 AVE K	UNKNOWN	9/25/1996	5B	1A	E,Q
			WYLIE INC	093931	330 N COMMERCIAL	GASOLINE	10/5/1989	5B	2A	E,Q
			WYLIE INC	112174	1313N SWENSON (HWY 27)	GASOLINE, DIESEL	3/6/1997	2	2A	E,Q
RMD/VCP										
			ABILENE WEST FACILITY	396	300 WALL STREET, ABILENE	CHLORINATED SOLVENTS	11/14/1996	0	2	E
KARNES										
RMD/CA										
			CHEVRON RESOURCES	02402	KARNES COUNTY	AS,CL,SO4	3/1/1980	0	5	E,Q
			TEXAS PROCESSING INC	39877		BTEX, TPH	8/19/1993	3B	2B	E
RMD/PST										
			DIAMOND SHAMROCK REF & MKTG CO	098861	S 2ND ST	GASOLINE	5/3/1991	2	2A	E,Q
			FRANKES GROCERY	093344	HWY 81	UNKNOWN	7/14/1989	2A	1A	E,Q
			PRESTON PARSONS INC	096397	2ND & MAIN	GASOLINE	8/2/1990	2	2A	E,Q
			PRESTON PARSONS INC	108793	TERRELL & HWY 181	GASOLINE	10/31/1994	2	6	E,Q
			RIO GRANDE RESOURCES	105710	HWY 123 1 MI N OF PANNA MAIRA	GASOLINE, WASTE OIL	11/12/1992	2	2A	E,Q
			TEXAS STAR INVESTMENTS	102253	102 N SUNSET STRIP	GASOLINE, DIESEL	2/7/1992	2	2A	E,Q
			WYM OIL COMPANY, INC.	098635	HWY 123 & HWY 887, PAWELEKVILLE	GASOLINE	4/15/1991	5B	2A	E,Q
KAUFMAN										
RMD/PST										
			BEACON HILL BAPTIST CHURCH	113065	HWY 80 @ FM 460, FORNEY	GASOLINE	3/27/1998	2	2A	E,Q
			BORDERS & LONG OIL CO INC	111812	HWY 34 & FM 148, SCURRY	GASOLINE, WASTE OIL	11/19/1996	2	2A	E,Q
			BORDERS & LONG OIL CO INC	112782	2006 S WASHINGTON	GASOLINE, DIESEL	10/29/1997	2	2A	E,Q
			BRISCOE OIL CO	102174	420 EAST GROVE STREET	GASOLINE, WASTE OIL	2/26/1992	2	2A	E,Q
			BRISCOE OIL COMPANY INC	113458	303 S WASHINGTON, KAUFMAN	GASOLINE	9/21/1998	1B	1A	E,Q
			BRYAN BUTCH	108194	FM 429 @ COUNTY RD 355	GASOLINE	5/16/1994	5B	5	E,Q
			DONNELL TERRY D	105911	HWY 175 @ COUNTY LN RD	GASOLINE	1/6/1993	2	6	E,Q
			FINA OIL & CHEMICAL CO	098976	E MOORE ST (@ BLANCHE)	GASOLINE	4/18/1988	2A	6	E,Q

TABLE 1
GROUNDWATER CONTAMINATION CASE DESCRIPTIONS BY COUNTY
TEXAS NATURAL RESOURCE CONSERVATION COMMISSION

COUNTY	DIVISION	NEW CASES	FILE NAME	FILE NUMBER	LOCATION	CONTAMINATION DESCRIPTION	DATE	ENFORCEMENT STATUS	DATA QUALITY	SECTION 5.236?
KAUFMAN										
RMD/PST										
			FOOD FAST CO	111855	899 PINSON DR, FORNEY	GASOLINE	11/4/1996	2 6	E,Q	
			FOOD FAST STORES	111865	200 S 3RD ST	GASOLINE	10/12/1996	2 2A	E,Q	
			KAUFMAN COUNTY	113907	601 E NASH, TERRELL	GASOLINE	12/16/1998	1B 1A	E,Q	
			MARVIN WESSON	112866	104 S ELM, KEMP	GASOLINE	1/2/1998	5B 1A	E,Q	
			MILLER TRUCK STOP	104421	HWY 80 & FM 740	GASOLINE	8/28/1992	5B 2A	E,Q	
			MUSSER MOTORS INC	104548	1212 WEST MOORE STREET	UNKNOWN	9/9/1992	2 6	E,Q	
			NANCY CLAMON	114821	HWY 175, KEMP	GASOLINE, DIESEL	12/1/1999	1B 1A	E,Q	
			PANJTAN INC	112771	2501 E HWY 80, TERRELL	GASOLINE	11/13/1997	2 2A	E,Q	
			RIP GRIFFIN TRUCK STOP	114330	1700 WILSON RD, TERRELL		1/11/1999	1B 1A	E,Q	
			ROY & RACHEL WILSON	112789	11491 FM 90 @ FM 1836, MABANK	GASOLINE, DIESEL	11/17/1997	2 2A	E,Q	
			SATARIO MOORE INC	109568	1744 S CARRIER PKWY	WASTE OIL	3/17/1995	2A 1A	E,Q	
			SHOES COUNTRY STOP	113828	1706 HWY 34, TERRELL	GASOLINE	12/9/1998	2A 2B	E,Q	
			SOUTHLAND CORP	091710	2005-A S WASHINGTON	GASOLINE	2/5/1988	2 6	E,Q	
			SOUTHLAND CORP.	096858	2005 A S Washington St, Kaufman	GASOLINE	10/4/1990	2A 1A	E,Q	
			UNKNOWN	091713	S WASHINGTON	GASOLINE	2/3/1988	2 6	E,Q	
			UNKNOWN	106395	1900 BLK S WASHINGTON	GASOLINE	3/29/1993	2 6	E,Q	
			WILFRED KASPER	113057	FM 148 & FM 1641, TERRELL	GASOLINE	3/26/1998	2 2A	E,Q	
			WORTH OIL CO	114614	1602 W MOORE, TERRELL		6/3/1999	5B 1A	E,Q	
KENDALL										
RMD/PST										
			CLIFFORD R RICK	113620	904 N MAIN, BOERNE	GASOLINE	11/23/1998	2 6	E,Q	
			DIAMOND SHAMROCK REF & MKTG CO	102718	1241 SOUTH MAIN	GASOLINE	4/9/1992	2 2A	E,Q	
			KENDALL COUNTY	104203	HWY 3160 & MARTIN ST	DIESEL	3/17/1992	2A 1A	E,Q	
			V HOMILIUS & C SCHMIDT	110099	HWY 27 AND HIGH ST	GASOLINE	11/15/1995	2 2A	E,Q	
WPRM/PDW										
			JAMES AVERY CRAFTSMAN INC	1300017	WELL #1 (G1300017A) - SE SIDE OF FACILITY	1,1,1-TRICHLOROETHANE, 1,1-DICHLOROETHENE, TETRACHLOROETHENE	4/29/1997	6E	E,Q,V2	
KERR										
RMD/PST										
			ESTATE OF BETTY BIEDENHARN,	110243	800 JUNCTION HWY	GASOLINE	11/17/1995	2 6	E,Q	
			EXXON COMPANY USA	099082	SIDNEY BAKER	GASOLINE	1/28/1991	2 6	E,Q	
			INGRAM READY-MIX INC	112852	2022C SIDNEY BAKER	UNKNOWN	12/23/1997	2A 1A	E,Q	
			KERRVILLE ISD	114280	1313 STADIUM DR, KERRVILLE		1/11/1999	2A 1A	E,Q	
			LEONARD STORY	091147	1523 JUNCTION HWY	UNKNOWN	4/17/1985	2 4	E,Q	
			MCBRYDE OIL CO	112850	516 JUNCTION HWY, KERRVILLE	GASOLINE	1/7/1998	1B 1A	E,Q	
			MINI MART	104313	HWY 27	GASOLINE	8/18/1992	2 2A	E,Q	
			MINI MART CONVENIENCE STORES	112294	1001 S SIDNEY BAKER	GASOLINE	12/19/1996	2 2A	E,Q	
			MINI MART INC	111104	1980 SIDNEY BAKER	DIESEL	5/20/1996	2 2A	E,Q	
			ODESSA LAND CORP	113992	228 JUNCTION HWY, KERRVILLE	GASOLINE	1/6/1999	2 2A	E,Q	
			STROEHER & SON INC	110373	920 SIDNEY BAKER	GASOLINE	1/19/1996	2 2A	E,Q	
			UNKNOWN	104616	2145 SIDNEY BAKER	UNKNOWN	8/18/1992	5B 2A	E,Q	
WPRM/PDW										
			CENTER POINT - TAYLOR SYSTEM	1330010	WELL #2 (G1330010B) - BEHIND LOVE'S STORE	TETRACHLOROETHENE	6/4/1997	6E	E,Q,V2	

TABLE 1
GROUNDWATER CONTAMINATION CASE DESCRIPTIONS BY COUNTY
TEXAS NATURAL RESOURCE CONSERVATION COMMISSION

COUNTY	DIVISION	NEW CASES	FILE NAME	FILE NUMBER	LOCATION	CONTAMINATION DESCRIPTION	DATE	ENFORCEMENT STATUS	DATA QUALITY	SECTION
KIMBLE										
	RMD/PST		CHARLES REICHENAU	112781	HWY 377, LONDON	GASOLINE	11/19/1997	2	2A	E,Q
			R C MCBRYDE	112247	IH 10 EXIT 465	GASOLINE, DIESEL	11/6/1996	2	2A	E,Q
			ROYS CHEVRON	114242	314 MAIN ST, JUNCTION	GASOLINE, DIESEL	1/7/1999	2	2A	E,Q
			VICTOR & GERALD LOEFFLER	109833	702 MAIN ST	WASTE OIL	8/2/1995	2	6	E,Q
KING										
	RMD/PST		RON LANEY OIL CO INC	113264	HWY 82, GUTHRIE	GASOLINE, DIESEL	11/18/1998	2	2A	E,Q
KINNEY										
	RMD/PST		UNKNOWN	092677	S SIDE OF HWY 90, BOX 1321	UNKNOWN	3/6/1989	5B	6	E,Q
KLEBERG										
	RMD/CA		COASTAL STATES CRUDE GATHERING CO	39493	@ 6 MILES EAST OF HIGHWAY NEAR RICARDO	BETX, MTBE, VOCs	10/23/1989	2A	2,3,4	E,Q
	RMD/PST		C E BOYD & SONS	114327	1204 W KING ST, KINGSVILLE		1/18/1999	1B	1A	E,Q
			C P H INVESTMENTS	112982	6TH & LEE, KINGSVILLE	GASOLINE	2/25/1998	2	6	E,Q
			CHEVRON PRODUCTS COMPANY	093213	201 S HWY 77 BYPASS & KING	UNKNOWN	6/30/1989	2	4	E,Q
			CURRENT OCCUPANT	096347	N ARMSTRONG	GASOLINE	8/1/1990	2	2A	E,Q
			DEAN A HARREL N SHARP N TRUSTE	094561	6TH & KENEDY	DIESEL	1/18/1990	5B	1A	E,Q
			DELMA RIOS ET AL, LUISA RIOS	114326	1001 N 14TH ST, KINGSVILLE		1/18/1999	1B	1A	E,Q
			DON SKROBARCZYK	096300	W KING ST	WASTE OIL	8/1/1990	1B	1A	E,Q
			DOROTHY ADAMS	110402	1029 W KING ST	GASOLINE	2/13/1996	2	2A	E,Q
			FFP OPERATING PARTNERS	092163	703 W CORRAL	GASOLINE	7/29/1988	2	6	E,Q
			FFP OPERATING PARTNERS	093204	809 W KING ST	GASOLINE	6/21/1989	2	2A	E,Q
			FFP OPERATING PARTNERS	111675	HWY 77 @ CYPRESS ST	GASOLINE	9/9/1996	2	2A	E,Q
			FFP OPERATING PARTNERS	111694	1824 S 6TH ST	GASOLINE	9/6/1996	2	2A	E,Q
			FFP OPERATING PARTNERS	111696	1105 N 14TH ST	GASOLINE	8/30/1996	2	2A	E,Q
			FFP OPERATING PARTNERS	111698	128 W CORRAL ST	GASOLINE	9/4/1996	2	2A	E,Q
			GATES OIL CO INC	111547	HWY 77 & HWY 285	GASOLINE	6/14/1996	1B	1A	E,Q
			HOSE PETROLEUM	093615	800 S SIXTH ST	GASOLINE	7/25/1989	2	2A	E,Q
			HOSE PETROLEUM	094994	W KING	GASOLINE	3/12/1990	2A	6	E,Q
			HOSE PETROLEUM	108783	201 S 6TH ST	WASTE OIL	10/28/1994	2	5	E,Q
			HOSE PETROLEUM	108784	620 N ARMSTRONG	WASTE OIL	10/28/1994	2	2A	E,Q
			HOSE PETROLEUM	111703	201 S 14TH ST	GASOLINE	9/27/1996	2	2A	E,Q
			HOSE PETROLEUM CO	111777	701 N HWY 77 BYPASS	GASOLINE	10/15/1996	2	2A	E,Q
			J & E OIL CO	112613	119 S 14TH ST	GASOLINE	9/9/1997	2	2A	E,Q
			J & E OIL INC	112599	HWY 77 & FM 741	GASOLINE	9/4/1997	1B	1A	E,Q
			KING RANCH INC	104972	KING RANCH	GASOLINE	10/15/1992	2	6	E,Q
			KINGSVILLE AREA INDUST DEV FDT	105888	2600 E SANTA GERTRVOIS (FORMER AMERICAN BOTTLING)	GASOLINE	1/20/1993	2A	1A	E,Q
			KLEBERG COUNTY PRECINCT 3	099776	E COUNTY RD 2310	DIESEL	7/30/1991	2A	1A	E,Q
			NELSON FUELS, INC.	097423	400 BLOCK OF 6TH ST	GASOLINE	11/16/1990	2	6	E,Q
			RAY LEESON	114025	1600 S 6TH ST, KINGSVILLE	GASOLINE	1/6/1999	1B	1A	E,Q

TABLE 1
GROUNDWATER CONTAMINATION CASE DESCRIPTIONS BY COUNTY
TEXAS NATURAL RESOURCE CONSERVATION COMMISSION

COUNTY	DIVISION	NEW CASES	FILE NAME	FILE NUMBER	LOCATION	CONTAMINATION DESCRIPTION	DATE	ENFORCEMENT STATUS	DATA QUALITY	SECTION 5.236?
KLEBERG										
RMD/PST										
			SSP PARTNERS	110702	1114 14TH ST	GASOLINE	3/18/1996	2 2A	E,Q	
			SUNNY MARKET	111695	1013 S 14TH ST	GASOLINE	9/6/1996	2 2A	E,Q	
			TIGER AVIATION SERVICES INC	102316	HWY 141	AV-GAS	3/13/1992	2A 2A	E,Q	
			TIGER AVIATION SERVICES INC	102975	HWY 141	AV-GAS	3/31/1992	2A 2A	E,Q	
			TXDOT	101354	N 14TH	GASOLINE	12/23/1991	2 2A	E,Q	
			US NAVY KINGSVILLE N A S	091613	KINGSVILLE NAS	UNKNOWN	11/1/1985	2 3	E,Q	
			US NAVY KINGSVILLE N A S	097130	NAVAL AIR STATION (BLDG 1770)	GASOLINE	10/23/1990	2 2A	E,Q	
			US NAVY KINGSVILLE N A S	107203	NAS BLDG 1715	GASOLINE	2/4/1990	2 2A	E,Q	
			V T COLLINS	108092	522 N 5TH ST	GASOLINE, DIESEL	4/13/1994	2 2A	E,Q	
KNOX										
RMD/PST										
			ALLSUPS PETROLEUM	111611	105 S CENTRAL ST	GASOLINE	4/2/1996	2 2A	E,Q	
			BRIDGES OIL COMPANY	092299	109 MAIN ST	DIESEL	11/9/1988	5B 2A	E,Q	
			HARMEL OIL CO	095179	312 N CENTRAL	GASOLINE	3/14/1990	2A 1A	E,Q	
			J C EATON AND SON INC	094828	100 MAIN ST	GASOLINE	1/29/1990	2 2A	E,Q	
			K C OIL CO	112507	N HWY 277	DIESEL	6/19/1997	2 2A	E,Q	
			PENMAN CONOCO SERVICE	093877	HWY 82 @ HWY 6	GASOLINE	10/17/1989	2A 1A	E,Q	
			RON LANEY OIL CO	111470	210 E MAIN	GASOLINE	8/9/1996	2 2A	E,Q	
			TYRA SAM	092126	BLOCK 164	GASOLINE	9/6/1988	5B 1A	E,Q	
RMD/SC										
			THOMPSON-HAYWARD CHEMICAL STATE SUPERFUND SITE *	FILED BY	EAST SIDE OF U.S. ROUTE 277, 0.5 MILE SOUTH OF MUNDAY, TX.	ARSENIC	2/21/1997	5B,3B,2B, 1B 2B	E,Q,V1,2,3	
TAD/WQPAS										
			TDA PESTICIDE SURVEY	2134102	WELL NO. 21-34-102 (SAMPLE 4761-91-030) "KNOX 36"	PROMETON	10/1/1990	2D 1	V2,3	
			TDA PESTICIDE SURVEY	2134104	WELL NO. 21-34-104 (SAMPLES REP 1 & REP 2) "KNOX 7"	ATRAZINE	8/16/1988	2D 2B	E,Q,V2	
			TDA PESTICIDE SURVEY	2134129	WELL NO. 21-34-129 (SAMPLE 4761-91-012) "KNOX 41"	PROMETON	9/17/1990	2D 1	V2,3	
			TDA PESTICIDE SURVEY	2134213	WELL NO. 21-34-213 (SAMPLE 4761-91-005) "KNOX 35"	PROMETON	9/5/1990	2D 1	V2,3	
			TDA PESTICIDE SURVEY	2134220	WELL NO. 21-34-220 (SAMPLES REP 1 & REP 2) "KNOX 21"	PROMETON	6/2/1987	2D 2B	E,Q,V2	
			TDA PESTICIDE SURVEY	2134225	WELL NO. 21-34-225 (SAMPLES REP 1 & REP 2) "KNOX 5"	PROMETON	8/10/1988	2D 2B	E,Q,V2	
			TDA PESTICIDE SURVEY	2134402	WELL NO. 21-34-402 (SAMPLE 4761-91-038) "KNOX 53"	PROMETON	10/2/1990	2D 1	V2,3	
			TDA PESTICIDE SURVEY	2134403	WELL NO. 21-34-403 (SAMPLE 4761-91-037) "KNOX 52"	PROMETON	10/2/1990	2D 1	V2,3	
			TDA PESTICIDE SURVEY	2134516	WELL NO. 21-34-516 (SAMPLES REP 1 & REP 2) "KNOX 1"	PROMETON	5/27/1987	2D 2B	E,Q,V2	
			TDA PESTICIDE SURVEY	2134547	WELL NO. 21-34-547 (SAMPLE 4761-91-025) "KNOX 4"	PROMETON	9/19/1990	2D 1	V2,3	
			TDA PESTICIDE SURVEY	2134549	WELL NO. 21-34-549 (SAMPLE 4761-91-044) "KNOX 58"	ATRAZINE	10/3/1990	2D 1	V2,3	
			TDA PESTICIDE SURVEY	2134550	WELL NO. 21-34-550 (SAMPLE 4761-91-043) "KNOX 64"	PROMETON	10/3/1990	2D 1	V2,3	
			TDA PESTICIDE SURVEY	2134584	WELL NO. 21-34-584 (SAMPLE 4761-91-027) "KNOX 42"	PROPACAZINE, ATRAZINE	9/19/1990	2D 1	V2,3	
			TDA PESTICIDE SURVEY	2134647	WELL NO. 21-34-647 (SAMPLE 4761-91-026) "KNOX 55"	PROMETON	9/19/1990	2D 1	V2,3	
			TDA PESTICIDE SURVEY	2134854	WELL NO. 21-34-854 (SAMPLE 0686-91-019) "KNOX 59"	PROMETON	9/25/1990	2D 1	V2,3	

TABLE 1
GROUNDWATER CONTAMINATION CASE DESCRIPTIONS BY COUNTY
TEXAS NATURAL RESOURCE CONSERVATION COMMISSION

COUNTY	DIVISION	NEW CASES	FILE NAME	FILE NUMBER	LOCATION	CONTAMINATION DESCRIPTION	DATE	ENFORCEMENT STATUS	DATA QUALITY	SECTION 5.236?
LA SALLE	RMD/PST		NEAL KERR	112946	IH 35 & FM 468, COTULLA	GASOLINE	4/8/1998	1B 1A	E,Q	
LAMAR	RMD/CA		KIMBERLY - CLARK CORP	33890	2200 19TH ST SW PARIS 75460	DIESEL FUEL	12/13/1993	0 4	E	
	RMD/PST		A R W INC	092361	2805 N MAIN	GASOLINE	12/1/1988	2A 2A	E,Q	
			CIRCLE K CORP	092607	1870 BONHAM ST @ 19TH ST	GASOLINE	5/3/1988	2 2A	E,Q	
			CIRCLE K CORP	093887	2705 CLARKSVILLE ST	GASOLINE	11/1/1989	2A 6	E,Q	
			COCA COLA ENTERPRISES INC	101469	BONHAM ST @ ELEVENTH ST.	GASOLINE, DIESEL	1/14/1992	2 6	E,Q	
			CRUTCHFIELD CORNER GROCERY	091215	HWY 38 NW OF PARIS (BETWEEN HWY 82 & HWY 79), PARIS	GASOLINE	1/30/1987	2 5	E,Q	
			JOE GRIZZLE	097269	HWY 82 E	GASOLINE	11/9/1990	2 2A	E,Q	
			KENETH WOFFORD	113345	SE CORNER FM 137 & SANTA FE RR R-O-W, PARIS	GASOLINE	7/16/1998	1B 1A	E,Q	
			LAMAR COUNTY	102958	MAIN ST	GASOLINE, DIESEL	5/5/1992	2 2A	E,Q	
			LAMAR COUNTY	103317	119 N MAIN	GASOLINE	5/5/1992	2A 2A	E,Q	
			LAMAR COUNTY ELECTRIC COOP	092224	1485 N MAIN	GASOLINE	10/12/1988	2 2A	E,Q	
			MONTGOMERY OIL COMPANY	114714	2685 LAMAR AVE, PARIS		8/13/1999	1B 1A	E,Q	
			MONTGOMERY OIL COMPANY	114715	707 BONHAM ST, PARIS		8/13/1999	1B 1A	E,Q	
			PHILLIPS LIGHTING	092450	3010 CLARKSVILLE ST	DIESEL	12/22/1988	2 2B	E,Q	
			SWATSELL INC	109778	1121 N MAIN ST, PARIS	GASOLINE, DIESEL	9/20/1995	2 2A	E,Q	
			TEXAS DEPT OF PUBLIC SAFETY	098275	N MAIN	GASOLINE	3/12/1991	2 4	E,Q	
			WALKER HARRY OIL CO INC	112987	850 BONHAM, PARIS	GASOLINE	2/26/1998	1B 1A	E,Q	
	RMD/VCP		BABCOCK & WILCOX COMPANY	963	1200 SW 19TH STREET, PARIS	LEAD, FUEL, PAH	4/22/1999	0 6	E	
	WPD/MSW		CITY OF PARIS STILLHOUSE RD LF	MSW0014	STILLHOUSE RD, 3 MINE OF LOOP 286, PARIS	MW-4,P-2,3,6,11,13,14: VOCs (METHYLENE CHLORIDE; TETRACHLOROETHYLENE; TCE; VINYL CHLORIDE)	8/20/1991	2A 3	E,V2	
LAMB	RMD/PST		ALLSUPS PETROLEUM, INC.	108325	101 W HWY 70, EARTH	GASOLINE	7/20/1994	2 2A	E,Q	
			DAVID ESLINGER	096283	HALL AVE	GASOLINE	7/25/1990	2 2A	E,Q	
			DOUGLASS OIL CO	098737	DELANO ST (LOOP 430)	GASOLINE	4/23/1991	2 2A	E,Q	
			FRED GARRISON OIL CO	096742	10TH & MAIN, OLTON	GASOLINE	9/18/1990	2 2A	E,Q	
			INCE OIL CO INC	113811	141 HOWARD MARSHALL BLVD, LITTLEFIELD	GASOLINE	1/4/1999	2 2A	E,Q	
			J L JONES OIL CO	097866	S PHELPS	GASOLINE	10/22/1990	2 2A	E,Q	
			K Y GIVENS	113763	1ST & AVE E, OLTON	GASOLINE	12/8/1998	1B 1A	E,Q	
			LITTLEFIELD ISD	096333	N LAKE AVE	GASOLINE	7/25/1990	2 2A	E,Q	
			TIMOTHY WATERS	113332	808 HALL, LITTLEFIELD	GASOLINE	7/10/1998	2 2A	E,Q	
			TOWN & COUNTRY FOOD STORES	105128	700 EAST 9TH STREET	GASOLINE	10/16/1992	2 2A	E,Q	
			TXDOT	102263	WEST LOOP 430	GASOLINE	2/28/1992	2 2A	E,Q	

TABLE 1
GROUNDWATER CONTAMINATION CASE DESCRIPTIONS BY COUNTY
TEXAS NATURAL RESOURCE CONSERVATION COMMISSION

COUNTY	DIVISION	NEW CASES	FILE NAME	FILE NUMBER	LOCATION	CONTAMINATION DESCRIPTION	DATE	ENFORCEMENT STATUS	DATA QUALITY	SECTION 5.236?
LAMB										
	TAD/WQPAS		HIGH PLAINS UWCD NO. 1 SAMPLING PROGRAM	1054205	WELL NO. 10-54-205 (SAMPLE 279-3-8)	ATRAZINE	4/17/1989	1D,1B 1B	E,Q,V2	
	WPRM/PDW		EARTH CITY OF	1400002	WELL #2 (G1400002B) - 2-23RD & DATE	CARBON TETRACHLORIDE	7/29/1999	6C	E,Q,V2	
LAMPASAS										
	RMD/PST		BALLOW OIL CO	099969	HWY 281	GASOLINE	8/21/1991	2 2A	E,Q	
			EBCO OIL CO	108417	400 N 4TH ST, LOMETA	GASOLINE	8/5/1999	2 6	E,Q	
			EBCO OIL COMPANY	104807	401 S KEY	GASOLINE	9/23/1992	2 2A	E,Q	
			LUCILLE HENDLEY	112824	4TH & MAIN, LOMETA	GASOLINE	12/12/1997	2 2A	E,Q	
			SANTA FE RAILWAY	097400	SANTA FE RAILWAY DEPOT AREA-LOMETA	DIESEL	11/7/1990	2 6	E,Q	
			TEXAS DEPT OF PUBLIC SAFETY	099965	N HWY 281	GASOLINE	8/23/1991	2 3	E,Q	
LAVACA										
	RMD/CA		SOUTHERN PACIFIC RAILROAD	81864	CARRUTH @ RUTH YOAKUM	TPH	8/3/1990	3B 3	E,Q,V	
	RMD/PST		CINCO J INVESTMENTS INC	108619	RT. 2 & FM 958	GASOLINE	9/15/1994	2 2A	E,Q	
			CLARENCE BESETSNY	109532	706 E 4TH ST	GASOLINE	4/1/1995	2 2A	E,Q	
			E J SEIFERT OIL CO	095539	8 MILES EAST ON 90A FROM HALLETTSVILLE COURTHOUSE	GASOLINE	7/3/1990	2 2A	E,Q	
			FARMCO INC	098559	HWY 77 @ HWY ALT 90	GASOLINE	3/12/1991	2 2A	E,Q	
			HUBERT SCHULTE	095700	N TEXANA	GASOLINE	5/29/1990	2 2A	E,Q	
			KLOESEL HARVEY & DIANE	106537	501 E BOBCAT DR	UNKNOWN	4/4/1993	2 2A	E,Q	
			PATEK MARVIN	102998	109 EAST 1ST STREET CORNER OF 1ST & LA GRANGE	GASOLINE, DIESEL, KEROSENE	5/4/1992	2 3	E,Q	
			SSP PARTNERS	111794	106 FAIRWINDS	GASOLINE	1/25/1996	2 2A	E,Q	
LEE										
	RMD/PST		EDWIN KISSMANN	098131	W AUSTIN	GASOLINE, WASTE OIL	11/26/1990	2 2A	E,Q	
			GLENN MUTSCHER	103086	HWY 290 EAST & MADISON	GASOLINE	5/11/1992	2 2A	E,Q	
			HOFFMAN GUS	096302	E AUSTIN	GASOLINE	5/29/1990	2 2A	E,Q	
LEON										
	RMD/CA		HOUSTON INDUSTRIES INC	32490	FM 39 @ FM 80 (ROUTE 1) JEWETT 75846	BETX, TPH	12/11/1996	0 2b	q	
	RMD/PST		C & S STORES INC	105444	S HWY 79	GASOLINE	11/23/1992	2 5	E,Q	
			DIAMOND SHAMROCK REF & MKTG	112545	IH 45 @ HWY 7, CENTERVILLE	GASOLINE	8/21/1997	2 2A	E,Q	
			DONALD KENT	110076	HWY 79 @ HOLLY ST	GASOLINE	10/24/1995	2 2A	E,Q	
			EXXON MOBIL CORPORATION	101217	HWY 79 (NW CORNER @ IH45)	GASOLINE	5/23/1991	2 2A	E,Q	
			GLICK BROTHERS INC	100680	HWY 79 (@ IH45)	GASOLINE	10/28/1991	2A 2A	E,Q	

TABLE 1
GROUNDWATER CONTAMINATION CASE DESCRIPTIONS BY COUNTY
TEXAS NATURAL RESOURCE CONSERVATION COMMISSION

COUNTY	DIVISION	NEW CASES	FILE NAME	FILE NUMBER	LOCATION	CONTAMINATION DESCRIPTION	DATE	ENFORCEMENT STATUS	DATA QUALITY	SECTION 5.2367
LEON										
	RMD/PST									
			STAR ENTERPRISE	109891	IH-45 & HWY 7	GASOLINE	1/17/1994	2A 6	E,Q	
			STAR PARENT ENTERPRISES	098679	IH-45 & HWY 79	GASOLINE	3/16/1991	2 2A	E,Q	
LIBERTY										
	RMD/CA									
			SOUTHERN PACIFIC TRANSMISSION CO	39870	HIGHWAY 59 CLEVELAND	CHLORINATED SOLVENTS	2/15/1987	2B 5	E	
	RMD/PST									
			ALLISON FUNERAL HOME	100295	N TRAVIS	GASOLINE	9/20/1991	2 2A	E,Q	
			ALUMA WALL INC	096866	HWY 321 (4 MI EAST OF CLEVELAND)	GASOLINE, DIESEL	7/10/1990	2 2A	E,Q	
			CIRCLE K CORP	107811	306 HIGHWAY 90 E	GASOLINE	11/15/1993	2 2A	E,Q	
			CLEAR CHANNEL RADIO INC	112657	3 MI E OF DEVERS	DIESEL	9/5/1997	2A 6	E,Q	
			DIAMOND SHAMROCK	112494	1109 E HOUSTON	GASOLINE	7/22/1997	1B 1A	E,Q	
			DIAMOND SHAMROCK REF & MKTG CO	092229	201 S WASHINGTON, FORMER TENNECO	GASOLINE	10/7/1988	2 2A	E,Q	
			ESTATE OF HILDA DAVIS	111075	SW CORNER MILAM & COMMERCE	UNKNOWN	6/4/1996	1B 1A	E,Q	
			FLINTEX OIL	111941	701 WASHINGTON	GASOLINE	11/15/1996	2 2A	E,Q	
			HAFIZ ALI	114170	2702 N MAIN, LIBERTY	GASOLINE	1/7/1999	1B 1A	E,Q	
			HAZARA ENTERPRISES INC	114174	FM 1008 KENEFICK, DAYTON	GASOLINE	1/7/1999	1B 1A	E,Q	Y
			HEBERT DISTRIBUTING CO	094600	HWY 90 AND AUSTIN ST	GASOLINE, DIESEL	10/6/1989	2 2A	E,Q	
			HEBERT DISTRIBUTING CO	094601	EDGEWOOD ST & MAIN ST.	GASOLINE	9/28/1989	2 2A	E,Q	
			HEBERT JOHN DIST INC	102647	HWY 90, DEVERS	GASOLINE	4/30/1992	2 2A	E,Q	
			JOHN HEBERT DISTRIBUTORS INC	110086	108 E HWY 90 AT CHURCH ST	UNKNOWN	11/17/1995	2 2A	E,Q	
			LIBERTY IMPLEMENT CO INC	114736	2210 E HWY 90, LIBERTY	UNKNOWN	8/27/1999	2 2A	E,Q	
			MOBIL EXPLORATION & PRODUCING	092334	FM 1413 1/2 MILE SOUTH OF HWY 90	GASOLINE	11/18/1988	2 5	E,Q	
			NATIONAL CONVENIENCE BANKRUPT	112350	1924 HWY 90	GASOLINE	5/30/1997	5B 2A	E,Q	
			NATIONAL CONVENIENCE STORES	100668	MAIN ST	GASOLINE	10/8/1991	5B 2A	E,Q	
			NAUSHAD VIRANI	113700	HWY 146 & FM 834, HARDIN	GASOLINE	11/23/1998	1B 1A	E,Q	
			PARKER WELL SERVICE, INC.	105174	914 HIGHWAY 90, LIBERTY	UNKNOWN	12/9/1992	5B 2A	E,Q	
			STERLING OIL CO	107236	102 W HWY 90, DAYTON	GASOLINE, WASTE OIL	10/25/1993	2A 1A	E,Q	
			STUBBS PETROLEUM CO INC	109576	900 N WASHINGTON	GASOLINE	2/10/1995	2A 1A	E,Q	
			TULLOS ENTERPRISES	093124	1906 N MAIN	UNKNOWN	5/31/1989	2 2A	E,Q	
			TXDOT	101479	LAYL DRIVE	GASOLINE, DIESEL	11/1/1991	2 2A	E,Q	
			W D MILLER	114352	HWY 146, LIBERTY	GASOLINE	1/18/1999	2 2A	E,Q	
			W D MILLER INC	096392	HWY 90	GASOLINE, DIESEL	8/15/1989	2A 6	E,Q	
			WILLIAM BISCAMP	109657	LAKESIDE DR & LOCH NESS DR	GASOLINE	6/30/1995	5B 1A	E,Q	
	RMD/SC									
			PETRO-CHEMICAL SYSTEMS INC. FEDERAL SUPERFUND SITE	FILED BY	SOUTH OF LIBERTY, TX. ON FRONTIER PARK RD., 1 MILE EAST OF FM 563 AND 7 MILES NORTH OF I-10	BENZINE, TOLUENE, ETHYLBENZENE, TOLUENE	5/31/1984	5A, 3D, 2B&D, 1B	4	E,Q,V2,3
	RMD/VCP									
			ALLIED TUBE & CONDUIT, LIBERTY FACILITY	247	FM 3361, LIBERTY	TPH, LEAD, METALS, PCBS	5/2/1996	0 2	E	
LIMESTONE										
	RMD/PST									
			BOB HARRIS OIL CO	113387	HWY 171 N, COOLIDGE	GASOLINE	8/10/1998	1B 1A	E,Q	
			CARLILE CHEVRON	112087	201 N ELLIS	UNKNOWN	1/29/1997	5B 4	E,Q	

TABLE 1
GROUNDWATER CONTAMINATION CASE DESCRIPTIONS BY COUNTY
TEXAS NATURAL RESOURCE CONSERVATION COMMISSION

COUNTY	DIVISION	NEW CASES	FILE NAME	FILE NUMBER	LOCATION	CONTAMINATION DESCRIPTION	DATE	ENFORCEMENT STATUS	DATA QUALITY	SECTION 5.236?
LIMESTONE										
LIPSCOMB	RMD/PST		EQUITY COUNTRY INC	096890	109 W SANTA FE	GASOLINE	8/10/1990	2 2A	E,Q	
LIVE OAK	RMD/CA		DIAMOND SHAMROCK REFINING CO	31553	301 LEROY ST THREE RIVERS 78071	PETROLEUM HYDROCARBONS	1/15/1996	3B 4	E,Q,V1,2,3	
	RMD/PST		DIAMOND SHAMROCK REF & MKTG CO	108072	304 NUECES	GASOLINE	10/21/1993	2 2A	E,Q	
			DIAMOND SHAMROCK REF & MKTG CO	108216	HWY 281 & CHURCH	GASOLINE	1/25/1994	2 2A	E,Q	
			DONALD MOORE	099686	NUECES	GASOLINE, DIESEL	7/23/1991	2 2A	E,Q	
			HAMS GULF STATION	101286	HWY 281 ALT & FM 99	GASOLINE	12/4/1991	5B 4	E,Q	
			J MONTY LYNE	114436	301 N NUECES, GEORGE WEST	GASOLINE	1/29/1999	2 2A	E,Q	
			SOUTHMOST TERMINAL INC	100774	IH--37 (NW CORNER @ HWY 59)	UNKNOWN	10/11/1991	2 2A	E,Q	
	WPRM/PDW		CHOKE CANYON WATER SYSTEM	1490025	WHEELER WELL (G1490025B) - S. OF HWY 72 IN MCMULLEN COUNTY 3.5 MILES SW OF CALLIHAN, WOODWARD WELL (G1490025C) - E OF HWY 72	BENZENE, BROMOMETHANE, BUTANE, CHLOROETHANE, CHLOROMETHANE, INDANS, HYDROCARBONS C11-C24 (20 PKs), ISOBUTANE, PENTANE, PROPANE, TOLUENE	1/11/1996	6C	E,Q,V2	
LLANO	FOD		A & D ACRES WATER SUPPLY		HWY 261 BUCHANAN DAM	TOLUENE, M&P-ZYLENE, O-ZYLENE, NAPHTHALUNE, 1,2,4-TRIMETHYLBENZENE, 1,2,5-TRIMETHYLBENZENE, ACETONE,	10/31/1996			
	RMD/CA		TH AGRICULTURE & NUTRITION CO	30818	210 E TARRANT ST LLANO	PESTICIDES AND ARSENIC	1/30/1989	2B 2	E,Q	
	RMD/PST		CIRCLE K CORP	091843	904 FORD	GASOLINE	4/19/1988	2 4	E,Q	
			HORSESHOE BAY COUNTRY CLUB	099696	PO BOX 7766 HORSESHOE BAY	GASOLINE, DIESEL	6/6/1991	2 3	E,Q	
			LARY PETROLEUM	112090	FM 1422	GASOLINE	12/28/1996	2 2A	E,Q	
			LSI - CIRCK 3852	101356	E YOUNG	GASOLINE	8/8/1991	2 2A	E,Q	
			MARVIN BROWN	111263	HWY 261 & FM 2241	GASOLINE	6/26/1996	2A 1A	E,Q	
			PHILLIP STEWART	113044	RANCH ROAD 3014, TOW	GASOLINE	3/18/1998	1B 1A	E,Q	
			SECURITY STATE BANK & TRUST	102571	FM 1431	GASOLINE	4/6/1992	2 2A	E,Q	
			STROEHER & SON INC	092656	411 MOORE DR (@ HWY 2900)	GASOLINE	12/22/1988	5B 6	E,Q	
			THOMAS M. TIETZ-DECEASED	093576	HWY 29 @ 690, EAST OF DAM	GASOLINE	9/4/1989	5B 2A	E,Q	
			UNKNOWN	091262	BUCHANAN DAM, BUCHANAN DAM	UNKNOWN	3/27/1987	5B 4	E,Q	

TABLE 1
GROUNDWATER CONTAMINATION CASE DESCRIPTIONS BY COUNTY
TEXAS NATURAL RESOURCE CONSERVATION COMMISSION

COUNTY	DIVISION	NEW CASES	FILE NAME	FILE NUMBER	LOCATION	CONTAMINATION DESCRIPTION	DATE	ENFORCEMENT STATUS	DATA QUALITY	SECTION 5.236?	
LLANO	RMD/SC		KINGSLAND STATE SUPERFUND SITE	FILED BY	FM 1431 BETWEEN HWY. 2545 AND HWY. 2900, KINGSLAND, TXD988088688	1,2 DICHLOROETHANE, CHLOROMETHANE, ETHYLBENZENE, TOLUENE, TRICHLOROETHYLENE, 1-2 DICHLOROETHANE, BENZENE, 1-1-2-2 TETRACHLOROETHANE, TETRACHLOROETHYLENE	1/1/1989	5B, 2B, 1A	3	E,Q	
	WPRM/PDW		VILLAGE AT KINGSLAND, THE	1500100	WELL #2 (G1500100B) - AT THE FIRE STATION W. OF INTERSECTION OF HWYS 2900 AND 1431	TRICHLOROETHENE, TETRACHLOROETHENE, CIS 1,2-DICHLOROETHENE	8/15/1990		6E	E,Q,V2	
LUBBOCK	RMD/CA		EQUILON ENTERPRISES LLC	33445	3002 CLOVIS RD LUBBOCK	BETX, MTBE	6/1/1988	2	4,5	E	
			LUBBOCK ELECTROCOATING/WILKERSON	52129	1716 AVE. E., LUBBOCK	1,1,1 TRICHLOROETHYLENE	7/11/1989	3B	4	EV	
			LUBBOCK POWER & LIGHT (HOLLY PLANT)	37374	3500 E SLATON RD LUBBOCK 79404	NO. 2 FUEL OIL	3/1/1994	0	4	EV	
			PHILLIPS PIPE LINE CO	31811	3102 CLOVIS LUBBOCK 79408	BETX, LNAPL, MTBE	12/6/1993	2C	4,5	E,Q	
			TECHNICAL COATINGS INC	33276	4501 BRADLEY ST LUBBOCK	ORG	11/10/1999	3B	2	V1	
			TEXAS INSTRUMENTS INC	31070	2301 N UNIVERSITY AVE LUBBOCK	VOCS, SVOCS	1/5/1999	2C	2	E,Q,V	
			USAF-REESE AFB	62005	REESE AFB LUBBOCK 79489	F001, F002, BTEX, ORGANICS	9/12/1988	3A	2,3,4	E,Q,V2,3	
	RMD/PST		7-ELEVEN INC	097477	4TH ST	GASOLINE	12/3/1990	2	2A	E,Q	
			7-ELEVEN INC	097587	UNIVERSITY	GASOLINE	12/12/1990	2	3	E,Q	
			7-ELEVEN INC	101386	AVENUE Q	GASOLINE	12/19/1991	2	2A	E,Q	
			7-ELEVEN INC	106497	27TH & AVENUE Q	GASOLINE	4/6/1993	2	2A	E,Q	
			7-ELEVEN INC	107855	3802 34TH ST	GASOLINE	7/19/1993	2	3	E,Q	
			ACUFF BUTANE COMPANY	092298	FM 40	GASOLINE	11/16/1988	5B	2A	E,Q	
			ALVARADO RAUL & JOSIE	096612	N UNIVERSITY	GASOLINE	8/22/1990	5B	2A	E,Q	
			ANADARKO DEVELOPMENT CO.	092007	3704 34TH	GASOLINE	7/13/1988	2	4	E,Q	
			BALCH OIL CO	097529	34TH ST	GASOLINE	11/23/1990	2	2A	E,Q	
			BALCH OIL CO	101169	9TH ST	GASOLINE	12/9/1991	2	2A	E,Q	
			BALCH OIL CO	108860	HWY 84 & BYPASS	GASOLINE	11/16/1994	2	2A	E,Q	
			BALCH OIL CO INC	111587	INDUSTRIAL DR	GASOLINE, DIESEL	8/7/1996	2	2A	E,Q	
			BALCH OIL CO INC	113913	6282 MAINE ST, IDALOU	GASOLINE	1/5/1999	1B	1A	E,Q	Y
			BARTLETT HENRY	093149	2601 34TH ST	GASOLINE	5/24/1989	2	2A	E,Q	
			BENTON OIL CO	091532	4553 BROWNFIELD HWY & SALEM AVE	GASOLINE	11/9/1987	2	2A	E,Q	
			BENTON OIL CO	094114	3723 19TH ST	GASOLINE	11/20/1989	2	4	E,Q	
			BENTON OIL CO	095806	PARKWAY	GASOLINE	5/29/1990	2	2A	E,Q	
			BENTON OIL CO	096752	AVE A	DIESEL	9/18/1990	2	3	E,Q	
			BENTON OIL CO	104676	2705 AVENUE Q	GASOLINE	9/15/1992	2	4	E,Q	
			BENTON OIL CO	107702	LOOP 461	GASOLINE	1/17/1994	2	2A	E,Q	
			BENTON OIL CO	113216	4401 4TH ST, LUBBOCK	GASOLINE, DIESEL	5/27/1998	2	2A	E,Q	
			BENTON OIL CO	113257	3331 34TH ST, LUBBOCK	GASOLINE, WASTE OIL	6/10/1998	2	2A	E,Q	
			BENTON OIL CO	113258	4402 82ND ST, LUBBOCK	GASOLINE	6/10/1998	1B	1A	E,Q	
			BENTON OIL CO	113338	50TH ST & FRANKFORD, LUBBOCK	GASOLINE	7/15/1998	2	2A	E,Q	
			BERGSTEIN OIL SERVICES	107458	2416 ERSKINE	GASOLINE	11/4/1993	2	2A	E,Q	
			BFI	097318	30TH ST	GASOLINE	11/19/1990	2	4	E,Q	

TABLE 1
GROUNDWATER CONTAMINATION CASE DESCRIPTIONS BY COUNTY
TEXAS NATURAL RESOURCE CONSERVATION COMMISSION

COUNTY	DIVISION	NEW CASES	FILE NAME	FILE NUMBER	LOCATION	CONTAMINATION DESCRIPTION	DATE	ENFORCEMENT STATUS	DATA QUALITY	SECTION 5.236?
LUBBOCK	RMD/PST									
			BOBBY JOE REED	104647	806 CLOVIS ROAD	GASOLINE	9/11/1992	2 3	E,Q	
			BOLTON OIL CO	092060	2116 50TH ST	GASOLINE	7/12/1988	2 2A	E,Q	
			BOLTON OIL CO	095557	AVENUE Q @ 38TH ST.	GASOLINE	2/14/1990	2 2A	E,Q	
			BOLTON OIL CO	096845	AVE A	DIESEL	9/28/1990	2 2A	E,Q	
			BOLTON OIL CO	101338	AVE Q	GASOLINE	12/17/1991	2 2A	E,Q	
			BOLTON OIL CO	102131	2167 50TH STREET	GASOLINE	3/3/1992	2 2A	E,Q	
			BOLTON OIL CO	103208	4416 50TH	GASOLINE	5/15/1992	2 3	E,Q	
			BOLTON OIL CO	104389	2702 AVENUE O	GASOLINE	8/25/1992	2 4	E,Q	
			BOLTON OIL CO	111769	5622 BROWNFIELD HWY	GASOLINE	9/13/1996	2 4	E,Q	
			BORDEN INC	094334	519 AVE J	DIESEL	9/29/1989	5B 2A	E,Q	
			BRIDGESTONE/FIRESTONE INC	092824	6002 SLIDE RD, BLDG A	GASOLINE	3/28/1989	2 2A	E,Q	
			C. E. BRAY	094309	3334 34TH	GASOLINE	11/20/1989	5B 2A	E,Q	
			CAVALCADE DEVELOPMENT, L.P.	096653	50TH ST	GASOLINE, WASTE OIL	8/27/1990	2 2A	E,Q	
			CHEVRON PRODUCTS COMPANY	092160	5735 W 19TH ST (@ FRANKFORD RD)	GASOLINE	9/16/1988	2 2A	E,Q	
			CHEVRON PRODUCTS COMPANY	108529	1401 ERSKINE ST	OTHER	10/1/1988	2 6	E,Q	
			CHRYSLER REALTY CORP	108211	4611 AVE Q	OTHER	5/6/1994	2D 1A	E,Q	
			CITY OF LUBBOCK	092462	5TH STREET @ AVENUE J	DIESEL	1/3/1989	5B 2A	E,Q	
			CITY OF LUBBOCK	093153	5TH ST @ AVE K	GASOLINE	5/25/1989	5B 2A	E,Q	
			CITY OF LUBBOCK	093157	5TH ST @ AVE J	GASOLINE	5/24/1989	5B 2A	E,Q	
			CITY OF LUBBOCK	093557	AVE J @ 4TH ST	DIESEL	6/30/1989	5B 2A	E,Q	
			CITY OF LUBBOCK	094822	324 MUNICIPAL DR	GASOLINE	1/30/1990	2 2A	E,Q	
			CITY OF LUBBOCK	098622	AVE Q	GASOLINE	1/15/1991	2 2A	E,Q	
			CITY OF LUBBOCK	102845	801 TEXAS AVENUE	UNKNOWN	4/28/1992	2 2A	E,Q	
			CITY OF SHALLOWATER	094115	SPUR 388 AT AVE L	GASOLINE	11/20/1989	2 2A	E,Q	
			CONLEY LOTT NICHOLS MACHINERY	094391	3601 AVE H	GASOLINE	12/15/1989	2 2A	E,Q	
			CONTINENTAL AIRLINES INC	106584	LUBBOCK INTERNATIONAL AIRPORT	JET FUEL	4/20/1993	2 2A	E,Q	
			CONVENANT HEALTH SYSTEM	097864	19TH ST	DIESEL	1/17/1991	2 2A	E,Q	
			CONVENANT HEALTH SYSTEM	110083	3801 19TH ST	HYDR FLUID	3/13/1995	2 6	E,Q	
			COPLAND KENT & DOZIER KEN	103949	RT 3	AV-GAS	7/14/1992	2 2A	E,Q	
			E Z MART STORES INC	092862	7402 QUAKER	GASOLINE	4/24/1989	2 2A	E,Q	
			E Z MART STORES INC	099467	19TH ST.	GASOLINE	6/20/1991	2 2A	E,Q	
			E Z MART STORES INC	103213	22ND ST (@ DIVISION)	GASOLINE	5/4/1992	2 4	E,Q	
			E Z MART STORES INC	104724	5719 66TH ST	GASOLINE	9/14/1992	2 2A	E,Q	
			EDDINS WALCHER CO	103445	5002 SOUTHEAST DR	GASOLINE, KEROSENE, OTHER	6/8/1992	2 2A	E,Q	
			EQUILON ENTERPRISES LLC	096322	UNIVERSITY	GASOLINE	7/20/1990	2A 6	E,Q	
			EQUILON ENTERPRISES LLC	096694	34TH	GASOLINE	9/4/1990	2 2A	E,Q	
			EQUILON ENTERPRISES, LLC	097094	AVE Q	GASOLINE	10/19/1990	2 2A	E,Q	
			EQUILON ENTERPRISES, LLC	097530	50TH ST	GASOLINE	10/26/1990	2 2A	E,Q	
			EQUILON ENTERPRISES, LLC	098690	5002 SLIDE RD	GASOLINE	4/18/1991	2 4	E,Q	
			EQUILON ENTERPRISES, LLC	106805	2815 SLIDE RD	GASOLINE	6/10/1993	2 2A	E,Q	
			FAULK ROBERT DR	094955	3601 34TH STREET	GASOLINE	2/16/1990	2 2A	E,Q	
			FIELDS AND COMPANY	107303	1613 5TH STREET	GASOLINE	9/27/1993	2 2A	E,Q	
			FLEMING CO. INC.	099023	ELM ST	GASOLINE	2/22/1991	2 2A	E,Q	
			FLEMING COMPANIES INC	095019	E 50TH	DIESEL	2/26/1990	2 4	E,Q	
			FLEMING COMPANIES INC	106585	53RD @ ELM ST	DIESEL, WASTE OIL	4/30/1993	2A 6	E,Q	
			FRANK HODGES	099128	CEDAR AVE	GASOLINE	5/20/1991	5B 2A	E,Q	
			FRONTIER WHOLESale CO INC	095745	E 40TH ST	GASOLINE, DIESEL	5/31/1990	2 2A	E,Q	
			FSO FACILITIES SERVICE OFFICE	101485	AVENUE G & 16TH STREET	GASOLINE	1/10/1992	2 2A	E,Q	

TABLE 1
GROUNDWATER CONTAMINATION CASE DESCRIPTIONS BY COUNTY
TEXAS NATURAL RESOURCE CONSERVATION COMMISSION

COUNTY	DIVISION	NEW CASES	FILE NAME	FILE NUMBER	LOCATION	CONTAMINATION DESCRIPTION	DATE	ENFORCEMENT STATUS	DATA QUALITY	SECTION 5.236?
LUBBOCK	RMD/PST									
			GABBERT OIL CO	107358	7401 UNIVERSITY	GASOLINE	10/20/1993	2 2A	E,Q	
			GALBRAITH WHOLESAL	095530	AVE A	GASOLINE	5/3/1990	2 2A	E,Q	
			GARLINGTON & HOWARD INC	114565	2810 SLIDE RD, LUBBOCK	GASOLINE	4/27/1999	1B 1A	E,Q	
			GESKOS CHRIS	100934	34TH ST	GASOLINE	11/6/1991	2A 1A	E,Q	
			GIBSON PLUMBING, INC	107269	5279 34TH STREET	GASOLINE	9/7/1993	2 2A	E,Q	
			GRABBER CONSTRUCTION	108118	3045 CLOVIS RD	OTHER	4/21/1994	1B 1A	E,Q	
			GROUX BILL	105345	7002 INDIANA	UNKNOWN	11/18/1992	2 2A	E,Q	
			HAROLD CRADDICK	113067	MAIN ST, HALE CENTER	GASOLINE	3/27/1998	2 6	E,Q	
			HENRY BARTLETT	093156	2555 34TH ST	GASOLINE	5/24/1989	2 2A	E,Q	
			HIGH PLAINS WATER CONSV DIST1	096766	AVE Q	GASOLINE	8/27/1990	2 2A	E,Q	
			HOGLAND OFFICE EQUIPMENT	114218	1219 AVE Q, LUBBOCK	GASOLINE, DIESEL, WASTE OIL	1/7/1999	2 2A	E,Q	
			HOLLAND GARDENS	110224	4315 50TH	GASOLINE	1/3/1996	2 6	E,Q	
			HOLLINGSWORTH LONNIE	107379	4202 BOSTON	GASOLINE	10/26/1993	2 4	E,Q	
			HORKEY OIL	105576	50TH & QUAKER	GASOLINE	11/9/1992	2 3	E,Q	
			HORKEY OIL CO INC	093642	620 19TH ST	GASOLINE	9/7/1989	2 2A	E,Q	
			HORKEY OIL CO INC	097274	ERSKINE RD	DIESEL	11/5/1990	2 2A	E,Q	
			HORKEY OIL CO INC	099881	5643 BROWNFIELD HWY	GASOLINE	8/9/1991	2 2A	E,Q	
			HORKEY OIL CO INC	100515	1511 UNIVERSITY DR	GASOLINE	10/1/1991	2 6	E,Q	
			HORKEY OIL CO INC	102659	5616 SLIDE ROAD	GASOLINE	8/28/1991	2 3	E,Q	
			HORKEY OIL CO INC	102824	50TH & KNOXVILLE	GASOLINE, WASTE OIL	4/6/1992	2 2A	E,Q	
			HORKEY OIL CO INC	109406	6601 UNIVERSITY	GASOLINE	4/10/1995	2 4	E,Q	
			HORKEY OIL CO INC	111923	4350 19TH	GASOLINE	11/20/1996	2 2A	E,Q	
			HORKEY OIL CO INC	113847	3402 50TH ST, LUBBOCK	GASOLINE	1/4/1999	2 2A	E,Q	
			HORKEY OIL CO INC	113848	5801 34TH ST, LUBBOCK	GASOLINE	1/4/1999	2 2A	E,Q	
			HORKEY OIL CO INC	113849	7302 INDIANA, LUBBOCK	GASOLINE	1/4/1999	2 2A	E,Q	
			HORN JUANITA	093077	2203 CLOVIS RD	GASOLINE	5/12/1989	5B 2A	E,Q	
			IDALOU CO-OP GIN CO	098628	HWY 62 (@ HWY 82)	GASOLINE	4/4/1991	2 2A	E,Q	
			INCE OIL	104086	3602 50TH STREET	GASOLINE	7/22/1992	2 2A	E,Q	
			INCE OIL CO INC	093680	2602 34TH ST	GASOLINE	7/20/1989	2 2A	E,Q	
			INCE OIL CO INC	113095	3819 IDALOU RD, LUBBOCK	GASOLINE	4/9/1998	1B 1A	E,Q	
			INCE OIL CO INC	113096	3402 AVE A, LUBBOCK	GASOLINE	4/9/1998	2 2A	E,Q	
			INCE OIL CO INC	113097	206 N UNIVERSITY, LUBBOCK	GASOLINE	4/9/1998	2 2A	E,Q	
			INCE OIL CO INC	113116	6606 19TH ST, LUBBOCK	GASOLINE	4/16/1998	2 2A	E,Q	
			INCE OIL COMPANY INC	099841	HWY 84 (@ WOODROW RD)	GASOLINE, DIESEL	7/29/1991	2 2A	E,Q	
			J R BRADY	104971	815 50TH ST, LUBBOCK	GASOLINE	11/10/1992	2 2A	E,Q	
			J W BUSH	093388	7215 W 19TH ST	GASOLINE	6/27/1989	2 2A	E,Q	
			LASHOMB EUGENE	092951	3501 34TH ST	GASOLINE	5/9/1989	5B 2A	E,Q	
			LEFTWICH & OLIVER	109616	601 N IH-01 N	GASOLINE	6/6/1995	5B 1A	E,Q	
			LEWIS & CHAPMAN	096442	MAIN & AVE K	GASOLINE	8/10/1990	2 2A	E,Q	
			LIBERTY CO-OP GIN	103376	FM 1294 4MILES EAST OF I-27	GASOLINE, DIESEL	6/2/1992	2 2A	E,Q	
			LONNIE HOLLINGSWORTH	093247	3001 34TH ST	GASOLINE	6/23/1989	2 2A	E,Q	
			LOWRIMORE JOHN	093387	811 UNIVERSITY	GASOLINE	6/5/1989	5B 2A	E,Q	
			LUBBOCK BUILDING PRODUCTS	095176	214 AVENUE M @ SECOND ST	DIESEL	3/6/1990	2 6	E,Q	
			LUBBOCK COUNTY	094611	801 8TH ST	GASOLINE	1/18/1990	2A 6	E,Q	
			LUBBOCK COUNTY	109534	800 BROADWAY	GASOLINE, DIESEL	5/19/1995	2 2A	E,Q	
			LUBBOCK FEEDLOT INC	095556	SOUTHEAST DR (OLD SLATON HWY)	GASOLINE	4/17/1990	2 2A	E,Q	
			LUBBOCK ISD	101002	19TH ST	WASTE OIL	11/14/1991	2A 6	E,Q	
			MARLIN HAYHURST	097261	16TH ST	GASOLINE	11/9/1990	2 2A	E,Q	

TABLE 1
GROUNDWATER CONTAMINATION CASE DESCRIPTIONS BY COUNTY
TEXAS NATURAL RESOURCE CONSERVATION COMMISSION

COUNTY	DIVISION	NEW CASES	FILE NAME	FILE NUMBER	LOCATION	CONTAMINATION DESCRIPTION	DATE	ENFORCEMENT STATUS	DATA QUALITY	SECTION 5.236?
LUBBOCK	RMD/PST		MASSEY MOTORS	098624	AVE Q	GASOLINE	4/12/1991	2 2A	E,Q	
			MAYFIELD MOVING & STORAGE	092061	1333 E 44TH ST	GASOLINE	12/15/1987	2 2A	E,Q	
			MCCLAIN OIL CO	096007	98TH ST (@ HWY 87)	GASOLINE	6/28/1990	2 2A	E,Q	
			MCCLAIN OIL INC	111875	302 19TH ST	GASOLINE	11/5/1996	2A 6	E,Q	
			MCCLAIN OIL INC	111876	301 AVE H	GASOLINE	11/5/1996	2 2A	E,Q	
			MCLAIN OIL CO	093155	1702 N UNIVERSITY	GASOLINE	5/22/1989	2 2A	E,Q	
			MCLAIN OIL CO	097361	4TH ST	GASOLINE	10/30/1990	5B 2A	E,Q	
			MCLAIN OIL CO	104845	3314 4TH	GASOLINE	9/16/1992	2 6	E,Q	
			MCLAIN OIL CO	108645	724 BROWNFIELD HWY	GASOLINE	9/22/1994	2 6	E,Q	
			MCLAIN OIL CO	108854	3034 SLIDE RD	GASOLINE	11/18/1994	2 2A	E,Q	
			MCLAIN OIL CO	109194	80TH & SLIDE RD	GASOLINE	2/15/1995	2 2A	E,Q	
			MERCHANTS FAST MOTOR LINES	093997	4201 QUIRT AVE @ 44TH ST	GASOLINE	9/27/1989	2 4	E,Q	
			MIDTOWN PRESS INC	095665	1602 TEXAS AVE	GASOLINE	5/24/1990	2 2A	E,Q	
			MISTLETOE TEX PACK EXPRESS	103634	702 E 40TH ST	GASOLINE, DIESEL	6/24/1992	2A 1A	E,Q	
			MOBIL BUSINESS RESOURCE CORP	112465	4923 AVE Q	UNKNOWN	7/14/1997	2 2A	E,Q	
			MRS BAIRDS BAKERY	093526	202 BROADWAY	GASOLINE	8/18/1989	2 4	E,Q	
			NOEL J EDWARDS	095330	34TH ST	GASOLINE	2/1/1990	2A 6	E,Q	
			OAKWOOD PARTNERS LTD.	097970	AVE U	GASOLINE	2/8/1991	2 2A	E,Q	
			PAGE & ASSOC CONSTRUCTION CO	093098	4405 CLOVIS RD	GASOLINE	6/1/1989	2 2A	E,Q	
			PALMER BROTHERS	098283	W 19TH ST	GASOLINE	3/11/1991	2 4	E,Q	
			PANHANDLE-SOUTH PLANS FAIR	105577	818 AVE A	GASOLINE, WASTE OIL	11/23/1992	2 2A	E,Q	
			PULIKOTIL A JACOB	093996	3002 34TH ST	GASOLINE	10/31/1989	5B 1A	E,Q	
			RAILTON	095937	1901 HARVARD ROAD	GASOLINE	6/13/1990	2A 1A	E,Q	
			RALPH CARLISLE MOTORS	100703	AVE Q	GASOLINE	10/24/1991	2 2A	E,Q	
			RED ARROW FREIGHT LINES	100992	E 13TH ST	DIESEL, WASTE OIL	11/19/1991	2 2A	E,Q	
			RIP GRIFFIN TRUCK SER CTR INC	095642	TEXAS AVE	GASOLINE	4/18/1990	2 2A	E,Q	
			RIP GRIFFIN TRUCK SER CTR INC	096990	19TH ST	GASOLINE	10/10/1990	2 2A	E,Q	
			RIP GRIFFIN TRUCK SER CTR INC	097712	4TH ST	GASOLINE	1/7/1991	2 6	E,Q	
			RIP GRIFFIN TRUCK SER CTR INC	098957	AVE A	GASOLINE	5/15/1991	2A 6	E,Q	
			RIP GRIFFIN TRUCK SER CTR INC	103652	HWY 84 & FM 179	GASOLINE, DIESEL, WASTE OIL	6/12/1992	2 2A	E,Q	
			RIP GRIFFIN TRUCK SER CTR INC	104558	1414 AVENUE L	GASOLINE	9/2/1992	2 2A	E,Q	
			RIP GRIFFIN TRUCK SER CTR INC	104956	DOWDEN RD & HWY 62	GASOLINE	9/24/1992	2 2A	E,Q	
			RIP GRIFFIN TRUCK SER CTR INC	106484	4601 34TH ST	GASOLINE	4/13/1993	2 2A	E,Q	
			RIP GRIFFIN TRUCK SER CTR INC	107596	LOOP 289 AND INDIANA	GASOLINE	12/17/1993	2 2A	E,Q	
			RIP GRIFFIN TRUCK SER CTR INC	109989	4609 AVE A	GASOLINE, DIESEL	10/13/1995	2 2A	E,Q	
			RIP GRIFFIN TRUCK SER CTR INC	113149	5002 AVE A, LUBBOCK	GASOLINE	4/28/1998	1B 1A	E,Q	
			RIP GRIFFIN TRUCK SERVICE INC	113814	4407 IDALOU RD, LUBBOCK	GASOLINE, DIESEL	12/9/1998	2 2A	E,Q	
			ROY GEORGE ESTATE	093876	2801 FORDHAM	GASOLINE	10/9/1989	2 2A	E,Q	
			S B CAMPBELL JR TRUCKING CO	092233	CORNER OF 40TH AND MLK. (QUIRT NO LONGER EXISTS..)	GASOLINE	10/21/1988	5B 2A	E,Q	
			SHING KAN HON	108326	3535 34TH ST	GASOLINE	6/26/1994	2 2A	E,Q	
			SIMMONS PUMP CORP	091780	2803 AVE H	GASOLINE	3/24/1988	2 3	E,Q	
			SIMMONS PUMP CORP	097362	AVE H	GASOLINE	10/31/1990	2 2A	E,Q	
			SOUTH PLAINS ELECTRIC COOP	098806	N IH27	GASOLINE, WASTE OIL	4/18/1991	2 6	E,Q	
			SOUTH PLAINS TELEPHONE COOP	096605	MARSHALL ST	GASOLINE	8/21/1990	2 6	E,Q	
			SOUTHWEST CONVENIENCE STORE	113383	2102 50TH, LUBBOCK	GASOLINE	8/8/1998	1B 1A	E,Q	
			SOUTHWEST CONVENIENCE STORES	101410	34TH	GASOLINE	12/19/1991	2 2A	E,Q	
			SOUTHWEST CONVENIENCE STORES	109121	5710 4TH ST	GASOLINE	2/1/1995	2 6	E,Q	

TABLE 1
GROUNDWATER CONTAMINATION CASE DESCRIPTIONS BY COUNTY
TEXAS NATURAL RESOURCE CONSERVATION COMMISSION

COUNTY	DIVISION	NEW CASES	FILE NAME	FILE NUMBER	LOCATION	CONTAMINATION DESCRIPTION	DATE	ENFORCEMENT STATUS	DATA QUALITY	SECTION 5.236?
LUBBOCK	RMD/PST									
			SPELCE ENTERPRISES INC	100125	AVE A	GASOLINE	9/10/1991	5B 2A	E,Q	
			SPELCE ENTERPRISES INC	100126	E BROADWAY	GASOLINE, DIESEL	9/10/1991	5B 1A	E,Q	
			STEEER TANK LINES INC	093332	1501 N GARY AVE @ OBERLIN AVE	DIESEL	7/17/1989	2 3	E,Q	
			SUPERIOR BAG & SUPPLY	097116	34TH ST	GASOLINE	11/1/1990	5B 2A	E,Q	
			TEXACO PARENT ENTERPRISES	091944	928 SLIDE RD	GASOLINE	5/24/1988	2 2A	E,Q	
			TEXAS GASMAN L.P.	108724	7301 BROWNFIELD (BROWNFIELD HWY & UPLAND RD)	GASOLINE	10/3/1994	2 2A	E,Q	
			TEXAS ROOFING CO/GRIMES & ASS	096715	AVENUE F	GASOLINE	9/17/1990	2 2A	E,Q	
			TEXAS TECH UNIVERSITY	104542	9TH & UNIVERSITY	DIESEL	9/8/1992	2 2A	E,Q	
			THRIFTWAY	093099	1956 34TH ST	GASOLINE	5/30/1989	5B 1A	E,Q	
			TOWN & COUNTRY FOOD STORES	093851	2025 CLOVIS RD	GASOLINE	9/29/1989	2 4	E,Q	
			TOWN & COUNTRY FOOD STORES	100291	QUIRT	GASOLINE	8/6/1991	2 2A	E,Q	
			TOWN & COUNTRY FOOD STORES	102051	1524 50TH STREET	GASOLINE	2/25/1992	2 3	E,Q	
			TOWN & COUNTRY FOOD STORES	107218	5801 19TH STREET	GASOLINE	8/27/1993	2 2A	E,Q	
			TOWN & COUNTRY FOOD STORES	110397	3901 AVE A	GASOLINE	1/12/1996	2 2A	E,Q	
			TOWN & COUNTRY FOOD STORES INC	113323	1818 AVE A, LUBBOCK	GASOLINE	7/10/1998	2 6	E,Q	
			TOWN & COUNTRY FOOD STORES, IN	098650	UNIVERSITY	GASOLINE	4/4/1991	2 2A	E,Q	
			TOWNSEND STRONG INC	093471	918 E 50TH ST	GASOLINE	7/13/1989	2 4	E,Q	
			TOWNSEND STRONG INC	093753	2901 SLIDE RD	GASOLINE	8/11/1990	2 2A	E,Q	
			TOWNSEND STRONG INC	096796	2602 PARKWAY	GASOLINE, WASTE OIL	9/19/1990	2 2A	E,Q	
			TOWNSEND STRONG INC	097259	RT 1 BOX 402 (8 MILES E OF LUBBOCK ON FM 40)	GASOLINE	11/1/1990	2 2A	E,Q	
			TOWNSEND STRONG INC	108173	3618 34TH ST	GASOLINE	5/13/1994	2 2A	E,Q	
			TOWNSEND STRONG INC	109665	1755 S 9TH ST	GASOLINE	6/27/1995	2 2A	E,Q	
			TOWNSEND STRONG INC	110293	110 UNIVERSITY	GASOLINE	1/16/1996	2A 1A	E,Q	
			TOWNSEND STRONG INC	111830	1320 E BROADWAY	UNKNOWN	11/1/1996	2 2A	E,Q	
			TOWNSEND STRONG INC	112213	3664 50TH ST	UNKNOWN	4/4/1997	2 2A	E,Q	
			TOWNSEND STRONG INC	112215	2618 50TH ST	GASOLINE	3/17/1997	2 2A	E,Q	
			TOWNSEND-STRONG INC	098445	HWY 1585 - 3 MILES SW OF WOLFFORTH	GASOLINE	3/13/1991	2A 6	E,Q	
			TOWNSEND-STRONG INC	101892	TAHOKA HWY	GASOLINE	2/5/1992	2 6	E,Q	
			TOWNSEND-STRONG INC	106021	6530 FRANKFORD	GASOLINE	2/2/1993	2 2A	E,Q	
			TOWNSEND-STRONG INC	109824	323 UNIVERSITY	GASOLINE	8/24/1995	2 2A	E,Q	
			TOWNSEND-STRONG INC	112214	5801 4TH ST	GASOLINE	3/19/1997	2 2A	E,Q	
			TUCKER OIL CO	097258	S 9TH ST (WEST PUMP ISLAND)	GASOLINE	4/3/1990	2 2A	E,Q	
			TUCKER OIL COMPANY INC	099858	HYW 87 & WOODROW RD	GASOLINE	8/6/1991	2 2A	E,Q	
			TXDOT	094807	3202 AVE H	GASOLINE	2/6/1990	2 2A	E,Q	
			TXDOT	094829	802 38TH ST	GASOLINE	2/5/1990	2 2A	E,Q	
			TXDOT	101748	601 SLATON ROAD	GASOLINE, DIESEL	1/17/1992	2 2A	E,Q	
			TXDOT	102125	308 MUNICIPAL DRIVE	GASOLINE, DIESEL	2/6/1992	2 3	E,Q	
			TXDOT	113812	601 4TH ST, LUBBOCK	GASOLINE	12/9/1998	1B 1A	E,Q	
			UNITED PARCEL SERVICE	103951	515 E 44TH	GASOLINE	6/19/1992	2 2A	E,Q	
			UNIVERSITY MEDICAL CENTER	096036	602 INDIANA	JET FUEL	6/21/1990	2 2A	E,Q	
			UNKNOWN	102823	CITY WELLS #1 #2 #3 & #4	GASOLINE, DIESEL, CHEMICAL	5/22/1992	2 6	E,Q	
			UNKNOWN	112706	4TH & AVE W	UNKNOWN	10/10/1997	1B 1A	E,Q	
			UNKNOWN	112732	CORNER WOODROW RD & S ACCESS HWY 87	UNKNOWN	10/23/1997	5B 2A	E,Q	
			WEST TEXAS GAS INC	102052	308 EAST BROADWAY	GASOLINE	3/5/1992	2 2A	E,Q	
			WEST TEXAS WAREHOUSE INC	093221	2501 AVE C	DIESEL	6/21/1989	2A 6	E,Q	
			WESTERN MARKETING	104210	98TH & TAHOKA HWY	GASOLINE	8/13/1992	2 2A	E,Q	
			WESTERN MARKETING INC	111874	1101 34TH ST	GASOLINE	11/4/1996	2 4	E,Q	

TABLE 1
GROUNDWATER CONTAMINATION CASE DESCRIPTIONS BY COUNTY
TEXAS NATURAL RESOURCE CONSERVATION COMMISSION

COUNTY	DIVISION	NEW CASES	FILE NAME	FILE NUMBER	LOCATION	CONTAMINATION DESCRIPTION	DATE	ENFORCEMENT STATUS	DATA QUALITY	SECTION 5.236?
LUBBOCK										
	RMD/PST									
			WESTERN MARKETING INC	113331	2267 34TH ST, LUBBOCK	GASOLINE	7/10/1998	1B 1A	E,Q	
			WESTERN MARKETING INC.	111873	4701 AVE H	GASOLINE	11/4/1996	2 4	E,Q	
			WESTERN MARKETING, INC.	109960	4102 34TH ST	GASOLINE	8/29/1995	2 2A	E,Q	
			WHITE SWAN INC	100230	E 50TH ST	DIESEL	8/22/1991	2 4	E,Q	
			WILKERSON INVESTMENT COMPANY	098893	34TH ST (@ AVE Q)	GASOLINE	5/7/1991	2 2A	E,Q	
			WILLIAMSON RALPH	094557	HWY 87 & FM 1585	GASOLINE	1/2/1990	2 3	E,Q	
			WRIGHT WRIGHT THACKER & PEELER	095333	19TH & QUAKER	GASOLINE	3/27/1990	2 2A	E,Q	
			YOUNG-BAKER ENTERPRISES	093987	2143 19TH ST	GASOLINE	10/31/1989	2 2A	E,Q	
	RMD/VC/IOF									
		*	FLYING J TRAVEL PLAZA	88	IH-27 AND 4TH STREET (HIGHWAY 82), LUBBOCK	BTEX, TPH	1/28/1999	0 1B	E	
			UNIVERSITY PLAZA - 1	5	1001 UNIVERSITY AVENUE, LUBBOCK	CHLORINATED SOLVENTS	12/10/1997	0 1B	E	
		*	UNIVERSITY PLAZA - 2	94	1001 UNIVERSITY AVENUE, LUBBOCK	CHLORINATED SOLVENTS	2/11/1999	0 1B	E	
	RMD/VCP									
		*	MERCHANTS TRANSPORTATION - LUBBOCK TERMINAL	782	4201 MARTIN LUTHER KING BOULEVARD, LUBBOCK	BTEX, TPH	5/29/1998	0 2	E	
		*	SHALLOWATER ACID DELINTERS	937	FM 179 AND 5TH AVENUE, SHALLOWATER	SULFUR	2/24/1999	0 2	E	
		*	TEXAS INSTRUMENTS - PORTION OF LUBBOCK SITE	920	2301 NORTH UNIVERSITY AVENUE, LUBBOCK	SOLVENTS	2/2/1999	0 2A	E	
			UNIVERSITY PLAZA	653	1001 UNIVERSITY AVENUE, LUBBOCK	TPH	11/14/1997	0 6	E	
	RMD/VCPBSA									
		*	LUBBOCK POWER PLANT AND GARAGE AREA	G018	NORTH OF 5TH STREET AND AVENUE J, LUBBOCK	PCB, CHLORINATED SOLVENTS	3/25/1999	0 2A	E	
	TAD/WQPAS									
			HIGH PLAINS UWCD NO. 1 SAMPLING PROGRAM	2327904	WELL NO. 23-27-904 (SAMPLE 303-1-3)	DIURON	4/10/1989	1D,1B 1B	E,Q,V2	
	WPD/MSW									
			CITY OF LUBBOCK	MSW0006	1.0 MI N OF FM 2641, ON N AVENUE P, LUBBOCK	MW-102, 104, 106: VOCs (METHYLENE CHLORIDE; TETRACHLOROETHYLENE; TRICHLOROETHYLENE; VINYL CHLORIDE)	12/1/1998	2A 2A	E,Q,V2	
	WPRM/PDW									
		*	114TH STREET MOBILE HOME PARK	1520067	MAIN WELL #1 (G1520067A) - CENTER OF MHP	TETRACHLOROETHENE	12/31/1999	6C	E,Q,V2	
		*	FRANKLIN ESTATES SOUTH	1520080	NEW #7/OLD#12 (G1520080H) - SOUTH OF MHP	TETRACHLOROETHENE	8/18/1999	6C	E,Q,V2	
			IDALOU CITY OF	1520001	WELL #4 (G1520001D) W 6TH & HICKORY, IDALOU	1,1-DICHLOROETHENE, 1,1,1-TRICHLOROETHANE, TRICHLOROETHENE	8/17/1995	5	E,Q,V2	
			LIBERTY CO-OP GIN	1520111	WELL #1 (G1520111A) - 280 FEET S. OF FM 1294; 4 MILES E OF 1-27; S OF GIN OFFICE IN LIBERTY	BTEX	10/13/1995	6E	E,Q,V2	
			SHALLOWATER, CITY OF	1520003	WELL #1 (G1520003A) - 7TH AND TEXAS, WELL #2 (G1520003B) - E COMMUNITY C, WELL #4 (G1520003D) - W END OF 9TH	1,2 DICHLOROETHANE, ETHYLENE DIBROMIDE	1/16/1990	6E	E,Q,V2	
		*	STAHL NO 1	1520116	WELL #1 (G1520116A) - CENTER OF AREA SERVED	TETRACHLOROETHENE	7/29/1999	6C	E,Q,V2	

TABLE 1
GROUNDWATER CONTAMINATION CASE DESCRIPTIONS BY COUNTY
TEXAS NATURAL RESOURCE CONSERVATION COMMISSION

COUNTY	DIVISION	NEW CASES	FILE NAME	FILE NUMBER	LOCATION	CONTAMINATION DESCRIPTION	DATE	ENFORCEMENT STATUS	DATA QUALITY	SECTION 5.236?
LUBBOCK	WPRM/WQAS		CITY OF LUBBOCK	WQ10353	EASTERN TERMINUS OF 38TH STREET JUST SOUTH OF THE FORT WORTH AND DENVER RAILROAD CROSSING OF DOUBLE MNT.FORT BRAZOS RIVER, EAST LUBBOCK COUNTY. (GRAY FARMS SITE)	NITRATE	1/1/1968	3A,B 4,5	E,Q,V	
LYNN	ENF		LUBBOCK CITY OF	10353	HANCOCK FARM SITE; 1 MI NORTH OF WILSON	NITRATE		3A 5B	EQV	
	RMD/PST		BALCH OIL CO	101339	8 MI W OF NEW HOPE, ON STATE ROAD 211	GASOLINE	12/20/1991	2A 2A	E,Q	
			INCE OIL CO INC	112143	HWY 87 BYPASS	GASOLINE, HYDR FLUID	2/18/1997	2 2A	E,Q	
			JAMES CLOE SERVICE STATION	107077	HWY 380 & LOOP 472, TAHOKA	GASOLINE, DIESEL	9/23/1993	2 2A	E,Q	
			LYNN COUNTY FUEL ASSOC	108819	1208 LOCKWOOD	GASOLINE, DIESEL	11/3/1994	5B 2A	E,Q	
			MAURICE JACKSON	110751	700 DOAK ST	UNKNOWN	4/9/1996	2 2A	E,Q	
			MCCORD OIL CO	113756	1660 MAIN ST, TAHOKA	GASOLINE, WASTE OIL	12/9/1998	2A 1A	E,Q	
			O'DONNELL ISD	098629	5TH ST	GASOLINE	4/2/1991	2 2A	E,Q	
			O'DONNELL OIL & BUTANE CO	093078	700 DOAK ST	DIESEL	5/22/1989	2 2A	E,Q	
			TOM HEINRICH	101749	MAIN AND GREEN STREETS	GASOLINE, DIESEL	1/27/1992	2 2A	E,Q	
			TXDOT	108903	NE CORNER INTERSECTION FM 1730 & FM 211	GASOLINE, DIESEL	12/9/1994	2 2A	E,Q	
			WALKER SIMS OIL CO INC	092633	1028 AVE J	GASOLINE	2/14/1989	2 2A	E,Q	
			WOODRUM OIL CO	094824	N 9TH ST	GASOLINE	1/24/1990	5B 2A	E,Q	
	TAD/WQPAS		TDA PESTICIDE SURVEY	2456601	WELL NO. 24-56-601 (SAMPLES REP 1, REP 2) "LYNN 1"	PICLORAM	7/28/1988	2D 1	V2,3	
	WPRM/PDW		WILSON, CITY OF	1530003	WELL #4 (G1520003C) - SW OF WELLHAUSEN AVE & NO OF HWY 440, WELL #7 - (G1530003F) - NW OF HWY 440 AS SW EDGE OF CITY OF WILSON	CARBON TETRACHLORIDE	4/19/1990	6E	E,Q,V2	
MADISON	RMD/PST		BILL BAILEY JR	113540	306 W MAIN, MADISONVILLE	GASOLINE	10/14/1998	2 2A	E,Q	
			CROW FLITE SALES	107298	HIGHWAY 75 N, MADISONVILLE	GASOLINE	10/28/1993	2 2A	E,Q	
			E BARRETT & R L BRUNER TRUSTEE	114654	IH 45, MADISONVILLE		6/25/1999	1B 1A	E,Q	
			JUDITH HITE TRUST (P M STANLEY	113539	300 W MAIN, MADISONVILLE	GASOLINE	10/14/1998	1B 1A	E,Q	
			KING COLE	112924	305 W MAIN, MADISONVILLE	GASOLINE	2/2/1998	2 2A	E,Q	
			MIKE FAZAL	113117	HWY 21 & FM 39, NORTH ZULCH	GASOLINE, DIESEL	4/19/1998	2 6	E,Q	
			MOTIVA ENTERPRISES LLC	114836	I 45, MADISONVILLE	GASOLINE	12/29/1999	1B 1A	E,Q	
MARION	RMD/PST		DUNCAN THOMPSON PETROLEUM	097086	HWY 59 & FM 248 (SHILOH RD)	GASOLINE	10/11/1990	2A 2A	E,Q	
			E Z MART STORES INC	114118	110 E BROADWAY, JEFFERSON	GASOLINE	12/22/1998	1B 1A	E,Q	
			HONEY STOP FOOD MART INC	104850	101 WALCOTT, JEFFERSON	GASOLINE	11/3/1992	2 2A	E,Q	
			J B MCNEELY	113448	RT 3, JEFFERSON	GASOLINE	9/21/1998	1B 1A	E,Q	

TABLE 1
GROUNDWATER CONTAMINATION CASE DESCRIPTIONS BY COUNTY
TEXAS NATURAL RESOURCE CONSERVATION COMMISSION

COUNTY	DIVISION	NEW CASES	FILE NAME	FILE NUMBER	LOCATION	CONTAMINATION DESCRIPTION	DATE	ENFORCEMENT STATUS	DATA QUALITY	SECTION 5.236?
MARTIN										
	RMD/CA		EQUILON PIPELINE COMPANY	T1673	MILE POST 16	Toluene	2/16/1999	1D 6	E,Q	
	RMD/PST		BLOCKER OIL COMPANY TXDOT	091258 099011	X-SECTION OF N FRONT & ST BENEDICT N HWY 137	GASOLINE GASOLINE, DIESEL	1/1/1980 3/12/1991	5B 2A 2 2A	E,Q E,Q	
	TAD/WQPAS		PERMIAN BASIN (MARTIN CO) UWCD SAMPLING PROGRAM TDA PESTICIDE SURVEY	2841201	WELL NO. 28-41-201 (SAMPLE GW 01919) KNOTT AREA #2; 10 WELLS IN MARTIN COUNTY (28-34-701; 28-35-503, 504, 505, 804, 813, & 814; 28-42-301; 28-43-202 & 203)	HEPTACHLOR EPOXIDE ARSENIC	11/19/1990 4/6/1988	1D,1B 1B 2D 1	E,Q,V2 E,Q,V2	
			TDA PESTICIDE SURVEY	2835701	WELL NO. 28-35-701 (NO SAMPLE NO. GIVEN) "MARTIN 3"	TRICLOPYR, ARSENIC	4/26/1988	2D 1	V2,3	
	WPRM/PDW		GRADY INDEPENDENT SCHOOL DISTRICT	1590007	WELL #A-1 (G1590007A) LENORAH	MTBE	10/7/1999	6C	E,Q,V2	
MASON										
	RMD/PST		LOEFFLER OIL CO VIRGINIA BROWNE	103069 107883	405 SAN ANTONIO HWY HIGHWAY 87 N, MASON	GASOLINE UNKNOWN	5/5/1992 3/15/1994	2 2A 5B 2A	E,Q E,Q	
MATAGORDA										
	RMD/CA		CELANESE LTD	30134	HIGHWAY 3057 9 MILES SOUTHWEST OF BAY CITY 77414	ORGANICS	12/20/1995	0 3	E,Q,V2	
			HU-MAR CHEMICAL INC	31171	PALACIOS	ORGANICS, TOLUENE, BENZIDINE	7/1/1987	4A 2B	E,Q	
			RUTH SIMS ESTATE - VAN VLECK	T1432	HWY 35 & 5TH STREET VAN VLECK	BTEX, MTBE	11/18/1998	1B 2B	E	
	RMD/PST		BAY VAN NGUYEN	105862	1401 1ST ST	WASTE OIL	7/15/1991	2 2A	E,Q	
			CHARLES TEUTSCH	102562	3121 7TH ST	GASOLINE	9/10/1991	2 2A	E,Q	
			CLAYTON LEE SR	111688	100 MAIN ST	GASOLINE	8/21/1996	2 6	E,Q	
			DIAMOND MINI MART INC	112299	3400 AVE F, BAY CITY	GASOLINE	5/14/1997	1B 1A	E,Q	
			DIAMOND PETROLEUM COMPANY	106575	1500 FIRST STREET, PALACIOS	GASOLINE	6/4/1993	2A 1A	E,Q	
			DIAMOND SHAMROCK	113581	4206 7TH ST, BAY CITY	GASOLINE	11/5/1998	1B 1A	E,Q	
			ED BELL	114399	FM 616, BLESSING	GASOLINE	1/18/1999	1B 1A	E,Q	
			EDCO ENVIRONMENTAL SYSTEMS INC	113617	1520 AVE F, BAY CITY	GASOLINE	11/6/1998	2 2A	E,Q	
			EDCO ENVIRONMENTAL SYS INC	114188	103 HENDERSON, PALACIOS	GASOLINE	1/7/1999	2 2A	E,Q	
			EDCO ENVIRONMENTAL SYSTEMS INC	111890	2041 AVE F	GASOLINE	10/31/1996	2 2A	E,Q	
			EDCO ENVIRONMENTAL SYSTEMS INC	113615	1400 7TH ST, BAY CITY	GASOLINE	11/6/1998	2 2A	E,Q	
			EDCO ENVIRONMENTAL SYSTEMS INC	113618	2516 7TH ST, BAY CITY	GASOLINE	11/6/1998	2 2A	E,Q	
			EDCO INC	096454	AVE B & FM 616	GASOLINE	7/25/1990	2 2A	E,Q	
			EDCO INC	103963	N HWY 60	DIESEL	1/6/1992	2 2A	E,Q	
			EDCO INC	114418	HWY 35, VAN VLECK	GASOLINE	1/27/1999	2 2A	E,Q	
			EDCO INC.	113616	1820 AVE C, BAY CITY	GASOLINE	11/6/1998	1B 1A	E,Q	
			ELI ENTERPRISES	114709	2820 AVE F, BAY CITY	GASOLINE	8/11/1999	1B 1A	E,Q	

TABLE 1
GROUNDWATER CONTAMINATION CASE DESCRIPTIONS BY COUNTY
TEXAS NATURAL RESOURCE CONSERVATION COMMISSION

COUNTY	DIVISION	NEW CASES	FILE NAME	FILE NUMBER	LOCATION	CONTAMINATION DESCRIPTION	DATE	ENFORCEMENT STATUS	DATA QUALITY	SECTION 5.236?
MATAGORDA										
	RMD/PST									
*			EVANS OIL CO	113717	N HWY 60, BAY CITY	GASOLINE	12/2/1998	2 2A	E,Q	
*			EVANS SYSTEMS INC	113415	AVE E & 7TH ST, BAY CITY	GASOLINE	11/5/1998	2 2A	E,Q	
			EVANS SYSTEMS INC	113420	1812 AVE F, BAY CITY	GASOLINE	9/2/1998	2 2A	E,Q	
*			EVANS SYSTEMS INC	113421	1701 WILLOW ST, BAY CITY	GASOLINE	9/2/1998	2A 1A	E,Q	
			EVANS SYSTEMS, INC.	111346	1705 MATTHEWS	GASOLINE	7/8/1996	2 2A	E,Q	
*			EVANS SYTEMS INC	113583	1521 AVE F, BAY CITY	GASOLINE	11/5/1998	2 2A	E,Q	
			FLINTEX OIL CO	111833	7TH & SYCAMORE	GASOLINE, WASTE OIL	10/17/1996	2 2A	E,Q	
			HURLEY BUTANE CO	108024	HIGHWAY 35 E	GASOLINE, DIESEL	4/6/1994	2 6	E,Q	
*			IN & OUT MINI MART, INC.	114190	3000 7TH ST, BAY CITY	GASOLINE, DIESEL, WASTE OIL	1/7/1999	2 5	E,Q	
			JONES BACKHOE SERVICE	097649	BUCKS BAYOU RD (RT 3 BOX 45)	GASOLINE	12/15/1990	2 3	E,Q	
			MATAGORDA COUNTY DRAINAGE D #1	103124	3520 NICHOLS ST	GASOLINE, DIESEL	12/17/1991	2 6	E,Q	
*			MAURITZ & COUEY	113260	1618 1ST ST, PALACIOS	GASOLINE	6/10/1998	1B 1A	E,Q	
			MELTON MALONE	110748	FM 1728 & FM 1301	UNKNOWN	4/1/1996	2 2A	E,Q	
*			PEPSI COLA CO	111392	1800 MARGUERITE	UNKNOWN	7/25/1996	1B 1A	E,Q	
			W A THOMPSON	112264	3333 E 7TH ST	GASOLINE	4/18/1997	2 2A	E,Q	
MAVERICK										
	RMD/CA									
			EAGLE PASS**	H0448	EAGLE PASS	NITRATE	6/15/1995	0A 4A	E	
	RMD/PST									
			FERNANDO MARTINEZ	096976	MAIN ST	GASOLINE	10/16/1990	2 2A	E,Q	
			GROSSENBACHER J F	091869	US HIGHWAY 277	GASOLINE	4/15/1988	5B 4	E,Q	
			MAXEY ENERGY CO	113395	2415 MAIN, EAGLE PASS	GASOLINE	8/14/1998	2A 6	E,Q	
*			MAXEY ENERGY CO	113977	750 MAIN ST, EAGLE PASS	GASOLINE	1/4/1999	2 2A	E,Q	
			PETE NEUTZE	112310	MR. CARTENDER #1 (PREV UNKNOWN @ MAVERICK COUNTY AIRPORT)	UNKNOWN	5/29/1997	2 2A	E,Q	
*			PIONEER OIL COMPANY	113706	1775 EL INDIO, EAGLE PASS	GASOLINE	3/30/1999	2A 6	E,Q	
			RAY VILLAREAL	091143	AT INTERSECTION OF HWY 227 & CROCKETT ST.	GASOLINE	10/27/1986	5B 4	E,Q	
			RESTRUCTURE PETRO. MKTG SVCS	111684	3164 N HWY 277	GASOLINE	9/11/1996	2 6	E,Q	
			ROY CANTU	113273	615 MAIN ST, EAGLE PASS	GASOLINE, DIESEL	6/17/1998	1B 1A	E,Q	
*			YRAM MARTINEZ	114384	977 MAIN, EAGLE PASS	GASOLINE, WASTE OIL	4/21/1999	2 2A	E,Q	
	RMD/VC/IOF									
			RANCHO MERCADO GROCERY STORE	66	2323 MAIN STREET, EAGLE PASS	BTEX	10/8/1998	0 1B	E	
MCCULLOCH										
	RMD/PST									
*			A 1 CONSTRUCTION	114244	1002 S BRIDGE, BRADY	GASOLINE	1/7/1999	1B 1A	E,Q	
			ALLIE RICKMAN	103164	407 W COMMERCE, BRADY	GASOLINE	3/25/1994	5B 2A	E,Q	
			BALLINGER NATIONAL BANK	113619	N HWY 87, BRADY	GASOLINE, DIESEL	11/6/1998	2 2A	E,Q	
			CITY OF BRADY	092844	HWY 377 N	JET FUEL	4/13/1989	2 2A	E,Q	
			MOORE OIL CO-STANLEY MOORE INC	103163	800 S BRIDGE	GASOLINE	3/4/1992	2 2A	E,Q	
			STANLEY MOORE INC	109977	1914 S BRIDGE	WASTE OIL	10/14/1995	2 2A	E,Q	
*			TOWN & COUNTRY FOOD STORES INC	113980	1807 S BRIDGE, BRADY	GASOLINE	1/6/1999	2 2A	E,Q	
*			TOWN & COUNTRY FOOD STORES INC	113988	701 HWY 87, BRADY	GASOLINE	1/5/1999	2A 1A	E,Q	
			W. A. DODDS COMPANY, INC.	103161	N HWY 87	GASOLINE	5/13/1992	2A 1A	E,Q	

TABLE 1
GROUNDWATER CONTAMINATION CASE DESCRIPTIONS BY COUNTY
TEXAS NATURAL RESOURCE CONSERVATION COMMISSION

COUNTY	DIVISION	NEW CASES	FILE NAME	FILE NUMBER	LOCATION	CONTAMINATION DESCRIPTION	DATE	ENFORCEMENT STATUS	DATA QUALITY	SECTION 5.236?
MCCULLOCH										
	RMD/PST									
	*		WIGGINGTON BURL	104099	504 W COMMERCE	GASOLINE	7/14/1992	2	2A	E,Q
			WIGGINGTON OIL	109747	1307 N BRIDGE	WASTE OIL	7/19/1995	2	6	E,Q
			WIGGINGTON OIL	109748	1900 S BRIDGE	WASTE OIL	7/19/1995	2	6	E,Q
	*		YOUNG OIL CO	113986	SAN ANGELO HWY, BRADY	GASOLINE, DIESEL	1/5/1999	1B	1A	E,Q
MCLENNAN										
	RMD/VC/IOF									
	*		LOT 1, BLOCK 1, TIGHE ADDITION	146	6425 NORTH 19TH STREET, WACO	CHROMIUM	11/8/1999	0	1B	E
			WOODWAY CENTER NORTH ADDITION	18	7013 WOODWAY DRIVE, WOODWAY	TPH, BTEX	3/24/1998	0	1B	E
MCLENNAN										
	RMD/CA									
	*		KOCH WACO PRODUCTS TERMINAL - WACO	T0633	2017 KENDALL LN WACO 76702	BTEX	12/5/1996	0	4	E,Q
			PRECISE HARD CHROME	38542	6613 N 19TH ST WACO 76708	CHROMIUM	12/18/1991	3B	3	E
	RMD/PST									
	*		AL HADI INC	114773	6201 IMPERIAL DR, WACO		10/8/1999	5B	1A	E,Q
			AMERICAN BANK OF WACO	102399	3218 BELLMEAD DRIVE	GASOLINE	3/26/1992	2	2A	E,Q
			AWAY MARKETING INC	093315	318 HEWITT DR	GASOLINE	7/6/1989	2A	2A	E,Q
			AWAY MARKETING INC	112135	7325 WOODWAY DR, WACO	GASOLINE	2/20/1997	1B	1A	E,Q
			B B B INVESTMENTS	113502	3000 SPEIGHT, WACO	GASOLINE	10/5/1998	1B	1A	E,Q
			BARRY DRIVER	113292	6659 LONESTAR PKWY, CRAWFORD	UNKNOWN	6/24/1998	2	2A	E,Q
			BARSH CONSTRUCTION CO	112056	304 DOUGLAS ST	GASOLINE, DIESEL	7/17/1996	2	5	E,Q
	*		BENS SHORT STOP	114263	705 NEW DALLAS HWY, WACO	GASOLINE	1/11/1999	2	2A	E,Q
	*		BENS SHORT STOP	114264	3315 HILLCREST DR, WACO		1/11/1999	1B	1A	E,Q
			BURGESS MARKETING	097029	N VALLEY MILLS	GASOLINE	8/15/1990	2	2A	E,Q
			BURGESS MARKETING	097032	LASALLE	GASOLINE	8/15/1990	2	2A	E,Q
			BURGESS MARKETING	097035	BELLMEAD DR	GASOLINE	8/15/1990	2	2A	E,Q
	*		BURGESS MARKETING INC	114149	600 S 18TH, WACO		1/11/1999	1B	1A	E,Q
			CENTEX AG SUPPLY	108994	HWY 317	GASOLINE	1/4/1995	2	2A	E,Q
			CITY OF HEWITT	108735	140 S 2ND	GASOLINE	9/13/1994	2A	6	E,Q
			CITY OF WACO	096259	COLCORD	GASOLINE, DIESEL	7/20/1990	2	6	E,Q
			COMMUNITY BANK & TRUST	113501	1725 HERRING, WACO	GASOLINE	10/5/1998	2A	6	E,Q
	*		DUDLEY HASS DISTRIBUTING	114148	301 S 2ND, WACO	GASOLINE	1/11/1999	1B	1A	E,Q
			DUKE PETROLEUM	113531	3075 ROBINSON HWY, ROBINSON	GASOLINE	10/13/1998	2	2A	E,Q
			FIKES WHOLESALE INC	111977	616 LAKE AIR DR @ SANGER, WACO	GASOLINE	12/9/1996	2	2A	E,Q
			G W DISTRIBUTING	112302	103 ESTATES DR	GASOLINE	5/1/1997	2A	6	E,Q
	*		H & B CONTRACTORS INC	114265	HWY 84, MCGREGOR		1/11/1999	2A	1A	E,Q
			HACK BRANCH DISTRIBUTING CO	099212	S UNIVERSITY PARKS	GASOLINE	6/5/1991	2A	1A	E,Q
			HALTOM OIL CO	110028	3612 BELLMEAD DR	GASOLINE	11/1/1995	2	2A	E,Q
			HERBERT PEBSWORTH	102661	2326 NORTH 18TH	GASOLINE	5/1/1992	2A	6	E,Q
			JIM PARK	111544	201 W OAK	GASOLINE	8/28/1996	5B	2A	E,Q
	*		K E P PROPERTIES	114132	IH 35, ELM MOTT		1/6/1999	1B	1A	E,Q
			LAVINIA HALTOM	112940	1019 E CRAVEN, WACO	GASOLINE	3/20/1998	2	2A	E,Q
			MCLENNAN COUNTY	113248	2325 BATTLE LAKE RD, MART	DIESEL	6/10/1998	2	2A	E,Q
			MCLENNAN COUNTY	113337	WEST	GASOLINE	7/13/1998	1B	1A	E,Q

TABLE 1
GROUNDWATER CONTAMINATION CASE DESCRIPTIONS BY COUNTY
TEXAS NATURAL RESOURCE CONSERVATION COMMISSION

COUNTY	DIVISION	NEW CASES	FILE NAME	FILE NUMBER	LOCATION	CONTAMINATION DESCRIPTION	DATE	ENFORCEMENT STATUS	DATA QUALITY	SECTION 5.236?
MCLENNAN										
	RMD/PST									
			NIX REALTY	111364	511 S ROBINSON RD	GASOLINE	2/7/1996	2	2A	E,Q
			RIESEL INDEPENDENT SCHOOL DIST	094887	MAIN ST	GASOLINE	2/9/1990	2	2A	E,Q
			ROBERT LYNCH	113119	523 S MAIN (6TH & MAIN ST), MCGREGOR	GASOLINE	4/16/1998	2	2A	E,Q
			SERVION INC (TRITON AIR HLDGS)	094135	7377 AIRPORT DR	UNKNOWN	10/9/1989	2A	6	E,Q
			SOUTHLAND CORP	092121	421 S 9TH ST	GASOLINE	8/9/1988	2	6	E,Q
			TENNACO PACKAGING INC	114783	4200 OLD MCGREGOR RD, WACO		9/30/1999	1B	1A	E,Q
			TEXAS AERO	114220	RT 10, WACO		1/11/1999	1B	1A	E,Q
			TEXAS STATE TECHNICAL COLLEGE	100174	3801 CAMPOS DR	GASOLINE, DIESEL	7/29/1991	2	2A	E,Q
			UNION PACIFIC RAILROAD	113251	KATY LANE, BELLMEAD	OTHER	6/10/1998	2	2A	E,Q
			UNION PACIFIC RAILROAD CO	094387	3700 KATY AVE (BELLMEAD RAILYARD) FUELING FACILITY	DIESEL	1/23/1990	2	2A	E,Q
			WASZIR JIWA	111743	1901 RICHTER	UNKNOWN	10/10/1996	2	2A	E,Q
	RMD/VCP									
			19.58 ACRE TRACT, BLOCKER ADDITION	573	UNIVERSITY PARKS DR. AND LASALLE AVENUE, WACO	METHANE	7/22/1997	0	6A	E
			IDEAL WOOD	515	2400 MARY STREET, WACO	TPH, WOOD PRESERVATIVE	4/23/1997	0	4	E
			MARATHON POWER TECHNOLOGIES	839	8301 IMPERIAL DRIVE, WACO	METALS, VOCS, SVOCs	9/17/1998	0	3	E
			PACKLESS METAL HOSE, INC.	341	8401 IMPERIAL DRIVE, WACO	METALS	9/9/1996	0	2	E
			PRECISION NATIONAL PLATING SERVICES, INC.	505	333 SOUTH VALLEY MILLS DRIVE, WACO	METALS	4/15/1997	0	2	E
			RAINBOW BAKING PLANT PROPERTY	581	215 SOUTH 23RD STREET, WACO	TPH	7/31/1997	0	6	E
			Y-INN BBQ	685	155 NORTH LEAGUE RANCH ROAD, WACO	TPH/BTEX	1/30/1998	0	1A	E
MEDINA										
	ENF									
			CITY OF HONDO/GARY AEROSPACE CORPORATION	32159	HONDO MUNICIPAL AIRPORT	CR,PB,CD,AS,VOCS,BTEX, CHLORINATED HYDROC	5/3/1985	5B	4	E,Q,V
			HONDO CITY OF	T0017	1600 AVENUE M	CR,PB,AS,VOC'S,BTEX	5/3/1985	5B	4	E,Q,V
	RMD/CA									
			GARY AEROSPACE CORP	32159	HONDO MUNICIPAL AIRP HONDO MUNICIPAL AIRPORT HONDO 78861	CR, PB, CD, AS, VOCS,BTEX, CHLORINATED H	5/3/1985	5B	4	E,Q,V
			TEXAS OIL SALVAGE	40777	2 MI OFF I-35 S, 28 MI SW OF SAN ANTONIO NATALIA 78059	VOLATILES	10/1/1991	3B	2A	E
			USACE-HONDO ARMY AIRFIELD (FUDS)	FF016	HONDO MUNICIPAL LAIRPORT	TCE AND XYLENE	8/12/1993	2C	2A	EQV1
			USACE-HONDO ARMY AIRFIELD (FUDS)	T1620	HONDO	TCE AND XYLENE	8/12/1993	2C	2A	EQV1
	RMD/PST									
			CITY OF DEVINE	112254	304 E PARK ST	UNKNOWN	5/14/1997	1B	1A	E,Q
			COMMUNITY FINANACE INC	110175	909 19TH ST, HONDO	DIESEL	1/8/1996	2	2A	E,Q
			DIAMOND SHAMROCK REF & MKTG CO	108908	E HWY 90	GASOLINE	9/19/1994	2	2A	E,Q
			FFP OPERATING PARTNERS	111652	401 19THJ ST	GASOLINE	8/30/1996	2	2A	E,Q
			LOUIS ROTHE	113474	W HWY 90, D'HANIS	GASOLINE	9/25/1998	1B	1A	E,Q
			ROYCE GROFF OIL CO	113392	15179 W HWY 90, CASTROVILLE	GASOLINE	8/12/1998	2	2A	E,Q
			WINKLER PARTNERS	097820	19TH ST	GASOLINE	12/29/1990	2	2A	E,Q
	RMD/VCP									
			STRAIT FARM EQUIPMENT	583	301 US HIGHWAY 90 EAST, HONDO	TPH	8/6/1997	0	2	E

TABLE 1
GROUNDWATER CONTAMINATION CASE DESCRIPTIONS BY COUNTY
TEXAS NATURAL RESOURCE CONSERVATION COMMISSION

COUNTY	DIVISION	NEW CASES	FILE NAME	FILE NUMBER	LOCATION	CONTAMINATION DESCRIPTION	DATE	ENFORCEMENT STATUS	DATA QUALITY	SECTION 5.236?
MIDLAND	ENF		RED SNAPPER REAMERS	39508	2700 WEST FRANCIS, MIDLAND	DICHLOROETHANE, CHLOROFORM, CARBON TETRA	3/1/1991	2B 2	EQ	Y
	RMD/CA		3-B RATTLESNAKE (WICKETT)	36030	1ST & MONAHANS, WICKETT	VOLATILES	5/19/1994	3B 0	E	
			BAKER PETROLITE CORP	30698	10500 W IH-20 MIDLAND 79711	ORGANICS	12/19/1986	2C 3	EQV23	
			CENTRILIFT, A BAKER HUGHES CO	67488	2065 MARKET ST MIDLAND 79703	TPH, CHLORINATED SOLVENTS, BTEX	2/12/1991	2A 4	E,Q,V2	
			DOWELL SCHLUMBERGER INC	33591	32 INDUSTRIAL LOOP MIDLAND 79701	VOLATILE ORGANIC COMPOUNDS	12/29/1989	3B 4	E,Q	
			KAY & KOMPANY ELECTRIC	52086	704 S JOHNSTON ST MIDLAND	ORGANICS, PCBS	12/20/1993	1B 0	E,Q,V	
			SMITH INTERNATIONAL INC	34603	2401 I-20 ACCESS EXIT 138, GARDEN CITY HIGHWAY MIDLAND 79701	BENZENE, ETHYLBENZENE	11/4/1996	1B 4	E	
			TRI CITY BEVERAGES	52102	2101 MARKET ST MIDLAND 79703	VOC'S, GASOLINE, TPH	3/5/1990	2C 4	E,Q,V	
	RMD/PST		7-ELEVEN INC	100851	N GARFIELD	GASOLINE	10/30/1991	2A 6	E,Q	
			7-ELEVEN INC	105716	3301 W ILLINOIS	GASOLINE	12/15/1992	2 2A	E,Q	
			7-ELEVEN INC	106915	900 SOUTH BIG SPRING	GASOLINE	7/6/1993	2 2A	E,Q	
			7-ELEVEN INC	106916	4601 NORTH AVENUE A	GASOLINE	7/9/1993	2 3	E,Q	
			7-ELEVEN INC	106962	4325 ANDREWS HIGHWAY	GASOLINE	7/13/1993	2 2A	E,Q	
			7-ELEVEN INC	107577	2111 W WALL	GASOLINE	7/8/1993	2 3	E,Q	
			CHAPARRAL CARS INC	097667	S HWY 349 (PO BOX 10666)	GASOLINE	1/3/1991	2 6	E,Q	
			CHAPARRAL SYSTEMS	112340	2300 N BIG SPRING	UNKNOWN	5/28/1997	2 2A	E,Q	
			CHEVRON PRODUCTS COMPANY	092351	GULF AND MAGNOLIA TANK FARM ROAD	GASOLINE	12/1/1988	2D 4	E,Q	
			CHEVRON PRODUCTS COMPANY	092994	4401 N WADLEY	GASOLINE	5/5/1989	2 4	E,Q	
			CITY OF MIDLAND	094819	THIS AND 95049 ARE BEING RUN TOGETHER	GASOLINE, DIESEL	2/5/1990	2 2A	E,Q	
			CITY OF MIDLAND	095049	600 N CARVER	WASTE OIL	1/29/1990	2 2A	E,Q	
			E E HENSLEY & SON	112663	801 W IH 20	UNKNOWN	9/29/1997	2A 1A	E,Q	
			E E HENSLEY & SON	113483	3109 GARDEN CITY HWY, MIDLAND	GASOLINE	10/2/1998	2A 6	E,Q	
			EDDINS WALCHER CO	108813	3015 GARDEN CITY HWY	DIESEL	9/30/1994	2 2A	E,Q	
			EDDINS-WALCHER CO	113302	2926 RANKIN HWY, MIDLAND	GASOLINE, DIESEL	6/30/1998	2 2A	E,Q	
			EQUILON ENTERPRISES LLC	091694	701 N BIG SPRING AT LOUISIANA	GASOLINE	6/1/1985	2 4	E,Q	
			EQUILON ENTERPRISES LLC	099664	W WALL	GASOLINE, WASTE OIL	10/1/1990	2 2A	E,Q	
			FRANKS FUELS	113320	1118 N MIDKIFF, MIDLAND	GASOLINE, DIESEL	7/8/1998	1B 1A	E,Q	
			GREENTREE COUNTRY CLUB	105300	4900 GREENTREE BLVD, MIDLAND	GASOLINE, DIESEL	12/22/1992	2 2A	E,Q	
			HINKLE DISTRIBUTING CO	093342	2300 WADLEY	UNKNOWN	7/11/1989	2 2A	E,Q	
			HINKLE DISTRIBUTORS, INC	093525	10400 W IH-0400 W	UNKNOWN	8/18/1989	2 2A	E,Q	
			HINKLE ENTERPRISES	111925	3910 FM 1788	GASOLINE, DIESEL	10/22/1996	2 2A	E,Q	
			HORKEY OIL CO INC	104216	3614 WEST WALL	GASOLINE	8/10/1992	2 3	E,Q	
			HORKEY OIL CO INC	114084	610 ANDREWS HWY, MIDLAND	GASOLINE	1/7/1999	2 2A	E,Q	
			HORKEY OIL CO INC	114085	312 N MIDLAND DR, MIDLAND	GASOLINE	1/7/1999	2 2A	E,Q	
			INDUSTRIAL MAINT. CONTRACTORS	114437	2301 GARDEN CITY HWY, MIDLAND		1/29/1999	1B 1A	E,Q	
			JOHNSON TED	096289	FRONT & GARFIELD ST	GASOLINE	7/30/1990	2 2A	E,Q	
			KENT OIL INC	114048	1709 RANKIN HWY, MIDLAND	GASOLINE	1/6/1999	2 2A	E,Q	Y
			KENT OIL INC	114049	1001 N MIDKIFF, MIDLAND	GASOLINE	1/6/1999	2 2A	E,Q	
			KENT OIL INC	114050	1500 W FRONT, MIDLAND	GASOLINE	1/6/1999	2 2A	E,Q	
			KENT OIL INC	114051	2910 N BIG SPRING, MIDLAND	GASOLINE	1/6/1999	2 2A	E,Q	
			KENT OIL INC	114052	2315 E FRONT, MIDLAND	GASOLINE	1/6/1999	2 2A	E,Q	Y
			KENT OIL, INC.	091700	3310 W WALL	DIESEL	2/16/1988	2 2A	E,Q	

TABLE 1
GROUNDWATER CONTAMINATION CASE DESCRIPTIONS BY COUNTY
TEXAS NATURAL RESOURCE CONSERVATION COMMISSION

COUNTY	DIVISION	NEW CASES	FILE NAME	FILE NUMBER	LOCATION	CONTAMINATION DESCRIPTION	DATE	ENFORCEMENT STATUS	DATA QUALITY	SECTION 5.236?
MIDLAND										
RMD/PST										
			KENT OIL, INC.	091718	3314 W LOOP 250 N	GASOLINE	2/16/1988	2	2A	E,Q
			LEODIS HENDERSON	114446	2100 N LAMESA RD, MIDLAND		2/12/1999	1B	1A	E,Q
			LINDSEY JIM	105942	2301 W WADLEY	GASOLINE	1/16/1993	2	2A	E,Q
			MARVIN SMITH	097946	ANDREWS HWY	GASOLINE, DIESEL	2/5/1991	2	2A	E,Q
			MERCHANTS OF TEXAS INC	112060	3100 W KENTUCKY ST, MIDLAND	GASOLINE	1/17/1997	2	2A	E,Q
			MIDLAND 66 OIL CO INC	109421	2410 RANKIN HWY	GASOLINE	4/9/1995	2	2A	E,Q
			MIDLAND 66 OIL CO INC	113170	1119 ANDREWS HWY, MIDLAND	GASOLINE	5/15/1998	1B	1A	E,Q
			MIDLAND 66 OIL CO INC	113172	4101 E HWY 158, MIDLAND	GASOLINE	5/15/1998	2A	1A	E,Q
			MIDLAND 66 OIL CO INC	113174	3100 S MIDKIFF, MIDLAND	GASOLINE	5/15/1998	2	2A	E,Q
			MIDLAND 66 OIL CO INC	113175	4321 W ILLINOIS, MIDLAND	GASOLINE	5/15/1998	1B	1A	E,Q
			MIDLAND 66 OIL CO. INC.	113171	3006 GARDEN CITY HWY, MIDLAND	GASOLINE	5/15/1998	2A	6	E,Q
			MIDLAND COUNTY	097668	S HENDERSON BLVD	GASOLINE	1/3/1991	2	2A	E,Q
			MIDSAN CO	099056	SCHARBAUER DR	GASOLINE	5/14/1991	2	2A	E,Q
			PERMIAN CORP(SCURLOCK PERMIAN)	098876	GARDEN CITY HWY	DIESEL	5/5/1991	2	2A	E,Q
			POWER PLUS INC	113173	1103 ANDREWS HWY, MIDLAND	GASOLINE	5/15/1998	2A	6	E,Q
			RAY LINDSEY	112137	607 S BIG SRPING ST	UNKNOWN	5/16/1997	2	2A	E,Q
			RENAISSANCE PARK INC	100724	W ILLINOIS AVE	UNKNOWN	8/8/1991	2	3	E,Q
			RESTRUCTURE PETRO. MKTG SVCS	104001	1308 NORTH LAMESA RD.	GASOLINE	7/29/1992	2	2A	E,Q
			RICHARD & HARRY HINKLE	111896	610 N BIG SPRING	UNKNOWN	11/15/1996	2	2A	E,Q
			SANCHEZ ESTATE	091272	IH-20 (@ RANKIN HWY)	UNKNOWN	12/15/1986	2	3	E,Q
			SOUTHWEST ENERGY	109393	LOOP 250 & IH-OOP 250 &	DIESEL	4/12/1995	2A	1A	E,Q
			SOUTHWEST ENERGY	112708	1800 N BIG SPRING, MIDLAND	GASOLINE	10/14/1997	1B	1A	E,Q
			SOUTHWESTERN BELL TELEPHONE CO	096434	N MIDLAND DR	DIESEL	8/1/1990	2	2A	E,Q
			TEXACO PARENT ENTERPRISES	097893	N MIDKIFF	GASOLINE	1/25/1991	2	2A	E,Q
			TEXACO REFINING & MARKETING	091364	3301 ANDREWS HWY	GASOLINE	6/1/1987	2A	6	E,Q
			TOWN & COUNTRY FOOD STORES	100181	GARDEN CITY HWY (HWY 158 @ IH20)	GASOLINE	9/12/1991	2	2B	E,Q
			TOWN & COUNTRY FOOD STORES INC	113982	2110 W FRONT, MIDLAND	GASOLINE, DIESEL	1/5/1999	2	2A	E,Q
			UNKNOWN	091534	111 W OAK (PADON'S BEAUTY SHOP)	GASOLINE	4/18/1986	5B	2A	E,Q
RMD/VCP										
			CORNERSTONE SHOPPING CENTER	199	4400 NORTH MIDLAND DRIVE, MIDLAND	CHLORINATED SOLVENTS	3/7/1996	0	6	E
			HATFIELD ADDITION, SECTION 4, LOT 1A, BLOCK 2	1005	4415 NORTH GARFIELD STREET, MIDLAND	PERC, PETROLEUM HYDROCARBONS	7/8/1999	0	2A	E
			SMITH INTERNATIONAL/DRILCO COMPLEX	433	3100 GARDEN CITY HIGHWAY, MIDLAND	CHLORINATED SOLVENTS	1/11/1997	0	6E	E
			SMITH INTERNATIONAL/DRILCO COMPLEX/LANDFILL	392	3100 GARDEN CITY HIGHWAY, MIDLAND	CHLORINATED SOLVENTS	11/6/1996	0	3	E
WPRM/PDW										
			MIDLAND INTERNATIONAL AIRPORT	1650002	WELL #4 (G1650002H) - 14-7300 NNW OF TANK	TETRACHLOROETHENE, 1,1-DICHLOROETHENE	9/27/1999		6C	E,Q,V2
MILAM										
RMD/CA										
			ALUMINUM COMPANY OF AMERICA	30132	FM 1786 ROCKDALE 76567	FLOURIDE, CHLOROIDE, SULFATE, BORON VOC'S	9/1/1990	1B	5	E, Q, V, 2
			WALLED LAKE DOOR CO	T0243	INDUSTRIAL DR CAMERON 76520		2/22/1993	0	1	E,Q,V
RMD/PST										
			THREADGILL OIL CO INC	111884	200 E HWY 79	GASOLINE, DIESEL	8/12/1996	2	2A	E,Q

TABLE 1
GROUNDWATER CONTAMINATION CASE DESCRIPTIONS BY COUNTY
TEXAS NATURAL RESOURCE CONSERVATION COMMISSION

COUNTY	DIVISION	NEW CASES	FILE NAME	FILE NUMBER	LOCATION	CONTAMINATION DESCRIPTION	DATE	ENFORCEMENT STATUS	DATA QUALITY	SECTION 5.2367
MILAM	RMD/SC		COFFIELD/MINERVA REFINERY	FILED BY	8 MILES NORTH OF ROCKDALE, TX. ON U.S. HWY 77 IN THE TOWN OF MINERVA	ARSENIC, BARIUM	1/12/1988	3B,2B,1B 5	E,Q,V1,2,3	
	RMD/VCP		WALLED LAKE DOOR FACILITY	463	1201 INDUSTRIAL BOULEVARD, CAMERON	HYDROCARBONS, CHLORINATED SOLVENTS	2/14/1997	0 6C	E	
MILLS	RMD/PST		SANTA ANNA NATIONAL BANK	112549	HWY 183 & 5TH ST, MULLIN	GASOLINE	9/5/1997	1B 1A	E,Q	
MITCHELL	RMD/CA		DOWELL SCHLUMBERGER INC NATIONAL FOAM MFG	33589 81720	HIGHWAY 208 S COLORADO CITY HWY 80 MIDDLE OF COLTEX SUPERFUND SITE COLORADO CITY	BTEX,TPH,VOCS VOC, SVOC	11/1/1989 6/10/1996	3B 3 0 1B	EQV 1,2 E,Q,V2	
	RMD/PST		ADK INVESTMENTS, INC. BROWNE BROTHERS CITY OF COLORADO CITY CITY OF COLORADO CITY D & S CORNER STORE LORAIN ISD SKINNY'S INC. TU ELECTRIC	103337 108956 095244 095308 098065 095309 111029 095550	IH--20 & FM 1229 900 W I-20 BUSINESS, COLORADO CITY HWY 163 @ COLORADO RIVER BRIDGE W 3RD ST IH--20 (@ LOOP 333 - PO BOX 36) S LOOBY & SCHOOL ST 395 E 2ND HWY 163	GASOLINE GASOLINE, DIESEL GASOLINE GASOLINE GASOLINE GASOLINE GASOLINE DIESEL	5/21/1992 1/18/1995 3/16/1990 3/20/1990 2/13/1991 3/21/1990 5/19/1996 5/8/1990	2A 1A 2 2A 2 2A 2A 2A 2 2A 2 2A 2 3 2 4	E,Q E,Q E,Q E,Q E,Q E,Q E,Q E,Q	
	RMD/SC		COL-TEX REFINERY STATE SUPERFUND SITE	FILED BY	SH 377, COLORADO CITY	BENZINE, ETHYLBENZENE, CHROMIUM, LEAD, DIMETHY(L)BENZENE, FREE-PHASE HYDROCARBONS	9/15/1991	5B, 3B, 2B, 1B 2A	E,Q,V1,2,3	
MONTAGUE	RMD/PST		AIRINGTON OIL CO INC AIRINGTON OIL COMPANY BOWIE ISD BOWIE ISD CANTWELL & CANTWELL CANTWELL & COX CITY OF NOCONA COLLIER ESTATE FFP OPERATING PARTNERS G & H PROPERTIES GEORGE DEEN HERR OIL CO HOMER FEOGLIO JAMES GOLDSMITH	113101 114584 097292 111862 113509 113567 113566 110358 109780 114235 113128 112109 113433 113804	618 W WISE ST, BOWIE MONTAQUE, BOWIE LAMB ST 412 LAMB 511 W WISE, BOWIE 400 WISE ST., BOWIE 309 E WILLOW, NOCONA W HWY 82 W HWY 82 410 CLAY, NOCONA FM RD 1758, BOWIE 203 E BROAD (HWY 82) 600 E HWY 82, NOCONA 311 W HWY 82, NOCONA	GASOLINE GASOLINE GASOLINE GASOLINE GASOLINE GASOLINE GASOLINE, DIESEL GASOLINE GASOLINE GASOLINE GASOLINE GASOLINE GASOLINE GASOLINE	4/13/1998 5/19/1999 11/19/1990 10/1/1996 10/7/1998 10/21/1998 10/21/1998 1/24/1996 7/24/1995 1/7/1999 4/21/1998 2/4/1997 9/11/1998 12/9/1998	1B 1A 1B 1A 2 2A 2 2A 1B 1A 2 2A 1B 1A 2 2A 2 3 1B 1A 2 2A 2 2A 1B 1A 1B 1A	E,Q E,Q E,Q E,Q E,Q E,Q E,Q E,Q E,Q E,Q E,Q E,Q E,Q E,Q	

TABLE 1
GROUNDWATER CONTAMINATION CASE DESCRIPTIONS BY COUNTY
TEXAS NATURAL RESOURCE CONSERVATION COMMISSION

COUNTY	DIVISION	NEW CASES	FILE NAME	FILE NUMBER	LOCATION	CONTAMINATION DESCRIPTION	DATE	ENFORCEMENT STATUS	DATA QUALITY	SECTION 5.236?
MONTAGUE										
	RMD/PST									
	*		JAMES ROGERS	114018	501 E WISE, BOWIE	GASOLINE, DIESEL	1/6/1999	2 2A	E,Q	
			JANICE DURHAM SMITH	106671	FM 677 8 MI NORTH OF HWY 82	GASOLINE	4/30/1993	2 2A	E,Q	
	*		JAYLENE LOVETT	113947	310 W WISE, BOWIE		1/5/1999	1B 1A	E,Q	
			JEHAD SULEIMAN	113485	501 CLAY, NOCONA	GASOLINE	9/29/1998	1B 1A	E,Q	
			K-C OIL COMPANY	111934	HYW 59 (RT 4 BOX 1275 A)	GASOLINE	11/6/1996	2 2A	E,Q	
			SANDFORD OIL CO	112397	801 PARK AVE	GASOLINE, DIESEL	5/8/1997	2A 6	E,Q	
			SEUNG LEE	113416	201 W HWY 82, NOCONA	GASOLINE	9/2/1998	1B 1A	E,Q	
			TXDOT	101727	HWY 175	GASOLINE, DIESEL	1/29/1992	2 2A	E,Q	
			WHITE PAUL	100743	E WISE	GASOLINE	10/11/1991	5B 2A	E,Q	
			YOUNG KWON	113311	111 W HWY 82, NOCONA	GASOLINE	7/3/1998	1B 1A	E,Q	
MONTGOMERY										
	RMD/VC/IOP									
	*		HOME DEPOT #6516	124	19103 IH-45, CONROE	TPH, BTEX	7/29/1999	0 1B	E	
MONTGOMERY										
	RMD/VCP									
	*		FORMER TEXAS PUP SITE	1072	640 US HIGHWAY 75 NORTH, WILLIS	TPH, PAHS	10/19/1999	0 2	E	
MONTGOMERY										
	RMD/CA									
			EXXON COMPANY USA	23417	CRIGHTON RD CONROE	PCP, TPH, DIOXINS	5/24/1990	2B 4	E	
	RMD/PST									
			AFZAL GEHWAL	112173	22106 W HWY 105	UNKNOWN	3/12/1997	2 2A	E,Q	
			AMERCO REAL ESTATE CO	112059	1305 S IH-45	UNKNOWN	1/15/1997	2 6	E,Q	
	*		APRIL PLAZA MARINA INC	111552	11601 FM 105, MONTGOMERY	GASOLINE	9/6/1996	1B 1A	E,Q	
			BARNETT AND PEEBLES	110994	NE CORNER WASHINGTON & HOUSTON	UNKNOWN	5/16/1996	2 2A	E,Q	
			BRANNON DISTRIBUTING CO INC	113526	123 AVE A, CONROE	GASOLINE	10/14/1998	2 2A	E,Q	
	*		CHARLES BUCKNER & MARY ADAMS	114719	931 S FRAZIER, CONROE	OTHER	8/17/1999	2 6	E,Q	
			CHEVRON PRODUCTS COMPANY	098349	SAWDUST RD @ GORGANS MILL	GASOLINE	3/22/1991	2 2A	E,Q	
			CHEVRON PRODUCTS COMPANY	110434	HWY 59 & FM 1485	GASOLINE	1/26/1996	2 2A	E,Q	
			CIRCLE A SUPER STOP	094938	FM 1314 (NEAR INTERSECTION OF FATHEREE RD)	GASOLINE	2/1/1990	2 2A	E,Q	
			COCA COLA BOTTLING CO	107011	RT 23 BOX 68	GASOLINE, DIESEL	7/13/1993	2 2A	E,Q	
	*		DANISH INVESTMENTS CORP	114145	24076 LOOP 494, PORTER		1/7/1999	1B 1A	E,Q	
			DIAMOND SHAMROCK	092174	HIGHWAY 149 AT FM 105	GASOLINE	9/20/1988	2 2A	E,Q	
			DIAMOND SHAMROCK	092336	FM 1488 AT IH-45	GASOLINE	9/16/1988	2 3	E,Q	
			DIAMOND SHAMROCK	113577	252226 GORGANS MILL, THE WOODLANDS	GASOLINE	11/5/1998	1B 1A	E,Q	
	*		DIAMOND SHAMROCK	113859	1700 N FRAZIER, CONROE	GASOLINE	1/4/1999	1B 1A	E,Q	
			DIAMOND SHAMROCK REF & MKTG CO	091666	3010 W DAVIS	GASOLINE	2/16/1988	2 6	E,Q	
			DIAMOND SHAMROCK REF & MKTG CO	094205	812 W DAVIS	GASOLINE	12/10/1989	2 6	E,Q	
			E-Z INTERNATIONAL INCORPORATED	112938	FM 1314 @ MCALLISTER, CONROE	GASOLINE	6/24/1998	1B 1A	E,Q	
			K P OIL CO	104055	1519 S IH45	UNKNOWN	2/10/1992	2 2A	E,Q	
			K P OIL CO	104056	1519 S IH45	UNKNOWN	2/10/1992	2 2A	E,Q	
	*		K P OIL CO	108306	W HWY 105, MONTGOMERY	GASOLINE	7/20/1994	2A 1A	E,Q	
	*		KENNY & THOMAS MOCK	114822	HWY 105, DOBBIN	GASOLINE, DIESEL	12/1/1999	1B 1A	E,Q	
			LAWRENCE LAVENDER	112074	606 N LOOP 336 E	GASOLINE	1/8/1997	2 2A	E,Q	

TABLE 1
GROUNDWATER CONTAMINATION CASE DESCRIPTIONS BY COUNTY
TEXAS NATURAL RESOURCE CONSERVATION COMMISSION

COUNTY	DIVISION	NEW CASES	FILE NAME	FILE NUMBER	LOCATION	CONTAMINATION DESCRIPTION	DATE	ENFORCEMENT STATUS	DATA QUALITY	SECTION 5.236?
MONTGOMERY										
RMD/PST										
			MAGNOLIA ISD	112085	8040 KEN LAKE	GASOLINE	1/17/1997	2 2B	E,Q	
			MARK R. COX	105547	43 STEPHEN F AUSTIN DRIVE	GASOLINE	12/14/1992	2 2A	E,Q	
			MAXWELL FUEL INC.	096871	E DAVIS	GASOLINE	9/29/1990	2A 1A	E,Q	
			MAYER ROY	100045	LOOP 494	GASOLINE	8/28/1991	2 2A	E,Q	
			MONTGOMERY COUNTY	105637	HWY 105 & PLANTERSVILLE RD	GASOLINE, DIESEL	12/18/1992	2A 1A	E,Q	
			MOORE SUPPLY CO	105653	40 LYERLY STREET, CONROE	GASOLINE	2/5/1993	2 2A	E,Q	
			MR W B ETHERIDGE	112973	103 E DAVIS, CONROE	GASOLINE	2/12/1998	1B 1A	E,Q	
			NEW CANEY TRUCK TERMINAL	112566	HWY 59 @ FM 1485, NEW CANEY	GASOLINE, DIESEL	8/28/1997	2 2A	E,Q	
			PEET MATINA	093533	3802 HWY 105	UNKNOWN	8/24/1989	2 2A	E,Q	
			PINEY WOODS MART	108725	2040 CALVARY RD	GASOLINE	10/14/1994	2 2A	E,Q	
			SPEEDWAY SUPER AMERICA LLC	092241	8901 S IH-901 S	GASOLINE, DIESEL	10/17/1988	2 4	E,Q	
			STOP IN GROCERY	113955	FM 2090, SPLENDORA	GASOLINE, DIESEL	3/24/1999	2 2A	E,Q	
			STOP N SERV	111005	FM 1314 @ PORTER LN	GASOLINE	5/2/1996	2 2A	E,Q	
			STOP N SERV	111006	FM 1314 @ LOOP 494	GASOLINE	5/2/1996	2 2A	E,Q	
			STUBBS PETROLEUM CO INC	109988	US 59 & FM 1485	UNKNOWN	6/26/1995	2 2A	E,Q	
			T C BRANNON	114234	I-45, CONROE	GASOLINE, DIESEL	1/7/1999	2A 1A	E,Q	
			T P C MAINTENANCE CENTER	113590	2205 N MILLBEND, THE WOODLANDS	GASOLINE	11/5/1998	2 6	E,Q	
			THE WOODLANDS FIRE DEPT	111814	9951 GROGANS MILL RD	GASOLINE, DIESEL	10/3/1996	2 2A	E,Q	
			TRAVIS D WHITTAKER	110084	415 MAGNOLIA BLVD, MAGNOLIA	UNKNOWN	12/21/1995	2 2A	E,Q	
			TXDOT	096803	W LEWIS	WASTE OIL	9/21/1990	2 2A	E,Q	
			TXDOT	105412	RT 3 BOX 108A	GASOLINE	11/25/1992	2 2A	E,Q	
			VERNON HARRIS	112395	26860 HWY 75	GASOLINE, HYDR FLUID	5/13/1997	2 6	E,Q	
			WHITENER ENTERPRISES INC	112633	N HWY 59	GASOLINE	9/9/1997	2 2A	E,Q	
RMD/SC										
			UNITED CREOSOTING COMPANY FEDERAL SUPERFUND SITE	FILED BY	HILBIG RD AND 2ND ST, CONROE UNITED CREOSOTING WOOD PRESERVING SUPERFUND SITE	PENTACHLOROPHENOL, NAPHTHALENE, POLYAROMATIC HYDROCARBONS	8/1/1985	5A, 3D, 2B&D, 1B	4	E,Q,V2,3
WPRM/PDW										
			EXXON CONROE	1700181	WELL #1 (G1700181B), WELL #3 (G1700181C) - EXXON CONROE GAS PLANT 6 MILES SE OF CONROE	METHYL-T-BUTYL ETHER, TOLUENE, ACETONE	12/4/1992		6C	E,Q,V2
MOORE										
RMD/CA										
			DIAMOND SHAMROCK REFINING CO	30871	FM 119 FM 1284 (5 M S OF TOWN) SUNRAY 79086	BENZENE	2/25/1992	3B 3	E	
RMD/PST										
			FIRST STATE BANK OF DUMAS	096903	HWY 287	GASOLINE, DIESEL	8/13/1990	2 2A	E,Q	
			JACK OLDHAM OIL CO	113554	112 N WILSON, DUMAS	GASOLINE, DIESEL	10/21/1998	2 2B	E,Q	
			JACK OLDHAM OIL CO	113555	513 N DUMAS, DUMAS	GASOLINE, DIESEL	10/21/1998	2 2A	E,Q	
			JACK OLDHAM OIL CO INC	095193	423 S DUMAS AVE	GASOLINE	3/20/1990	2 2A	E,Q	
			JACK OLDHAM OIL INC	098618	1ST (@ MADDOX)	GASOLINE	4/15/1991	2A 6	E,Q	
			MARK-20 OIL AND GAS	094028	513 MAIN ST, SUNRAY	GASOLINE	12/6/1989	2 2A	E,Q	
WPRM/PDW										
			DUMAS MUNICIPAL UTILITY DISTRICT	1710001	WELL #1 (G1710001E), WELL #12 (G1710001F)	ATRAZINE	7/27/1999		6C	E,Q,V2

TABLE 1
GROUNDWATER CONTAMINATION CASE DESCRIPTIONS BY COUNTY
TEXAS NATURAL RESOURCE CONSERVATION COMMISSION

COUNTY	DIVISION	NEW CASES	FILE NAME	FILE NUMBER	LOCATION	CONTAMINATION DESCRIPTION	DATE	ENFORCEMENT STATUS	DATA QUALITY	SECTION 5.236?
MORRIS	RMD/CA		LONE STAR STEEL CO	30093	HIGHWAY 259 S LONE STAR 75668	METALS	1/5/1985	3B 5	E,Q	
			REILLY INDUSTRIES INC	30660	HIGHWAY 259 LONE STAR 75668	PHENOLS, CREOSOTE	3/1/1989	2B 3A	E	
	RMD/PST		BROSECO RANCH C/O BROVENTURE	114606	RT 2, OMAHA	GASOLINE, DIESEL	5/21/1999	2 2A	E,Q	
			HAWKINS NOEL	092592	LOTS 6 & 7, CITY BLOCK 1	GASOLINE	2/2/1989	2A 1A	E,Q	
			JERRY BLACKWELL	114476	RT 1, DAINGERFIELD		2/23/1999	1B 1A	E,Q	
			NAPLES KWIK STOP, INC.	103318	HWY 67	GASOLINE	10/21/1991	2 2A	E,Q	
			NIBLETT OIL CO	104964	104 NORTH MAIN ST (HWY 67)	GASOLINE	10/13/1992	2 2A	E,Q	
			ROSE SULISTIO	113426	HWY 120 @ W MEADOWS, POTTSBORO	GASOLINE	9/11/1998	1B 1A	E,Q	
MOTLEY	RMD/PST		DAVIS OIL COMPANY	098447	BAILEY ST	DIESEL	3/27/1991	2 2A	E,Q	
			RONALD DAVIS CORPORATION	092723	NW INTERSECTION OF FM 3203 (THIRD) & FM 684	GASOLINE	3/13/1989	2A 6	E,Q	
NACOGDOCHES	RMD/VC/IOF		BURNS, MORRIS & STEWART - BMS	10	1124 BENNETT CLARK ROAD, NACOGDOCHES	NITRATE	1/13/1998	0 1B	E	
			BURNS, MORRIS & STEWART, LP - CITY	118	1124 BENNETT CLARK ROAD, NACOGDOCHES	NITRATES	6/21/1999	0 1B	E	
			FORMER SAFEWAY GROCERY STORE/ECKERD DRUGS	41	SEC STARR AVENUE AND NORTH STREET, NACOGDOCHES	BTEX, TPH	5/28/1998	0 1B	E	
NACOGDOCHES	RMD/CA		AMERICAN PLANT FOOD CORP	F0277	1809 BENNETT CLARK RD NACOGDOCHES	NITRATES	7/28/1998	1 0	N/A	
			RED T COIL CO	37143	5004 SOUTH ST NACOGDOCHES	CHLORINATED SOLVENTS, GASOLINE CONST.	7/1/1989	2C 4	E,Q,V	
	RMD/PST		COCA COLA ENTERPRISES	104603	3321 NW STALLINGS	GASOLINE, DIESEL	9/2/1992	2 2A	E,Q	
			DENNY OIL CO	092341	1501 NORTH ST	GASOLINE	11/17/1988	2 2A	E,Q	
			MORGAN OIL CO	097703	E SPRADLEY ST	GASOLINE, DIESEL	1/4/1991	2 2A	E,Q	
			MORGAN OIL CO	110095	1302 NORTH ST	GASOLINE	10/11/1995	2 3	E,Q	
			OKAY FOOD STORES INC	114376	2430 STALLINGS DR, NACOGDOCHES		3/12/1999	1B 1A	E,Q	
			REED DISTRIBUTING CO INC	104936	409 BREMOND	UNKNOWN	10/1/1992	2A 1A	E,Q	
			SWBT COMPANY	102819	1700 SW STALLINGS DR	GASOLINE	2/6/1992	2 2A	E,Q	
			TEXACO PARENT	091499	SMITH ST	GASOLINE	10/27/1987	2 2A	E,Q	
			TEXAS FARM PRODUCTS CO	103487	915 S FREDONIA	GASOLINE, DIESEL, WASTE OIL	6/15/1992	2 6	E,Q	
			TYSON FOODS	102160	2208 SE STALLINGS	DIESEL	3/3/1992	2A 2A	E,Q	
			ULTRAMAR DIAMOND SHAMROCK	100335	SOUTH ST	GASOLINE	6/24/1991	2 6	E,Q	
			UNION PACIFIC RAILROAD	113254	500 W MAIN, NACOGDOCHES	GASOLINE	6/10/1998	1B 1A	E,Q	
			UNKNOWN	113480	HWY 59 & CTY RD 125, APPLEBY	GASOLINE	11/6/1998	6B 1A	E,Q	
NAVARRO	RMD/CA		CHEVRON PIPELINE CO	31863	STATE HIGHWAY 31 E DAWSON / PURDON	BTEX,TPH	3/30/1987	2B 2,3	E,Q	

TABLE 1
GROUNDWATER CONTAMINATION CASE DESCRIPTIONS BY COUNTY
TEXAS NATURAL RESOURCE CONSERVATION COMMISSION

COUNTY	DIVISION	NEW CASES	FILE NAME	FILE NUMBER	LOCATION	CONTAMINATION DESCRIPTION	DATE	ENFORCEMENT STATUS	DATA QUALITY	SECTION 5.236?
NAVARRO	RMD/PST		7-ELEVEN INC	091779	E HWY 31	GASOLINE	3/25/1988	2 2A	E,Q	
			AVENUE FUEL DISTRIBUTORS	092929	IH-45 @ FIFTEENTH ST	GASOLINE	5/3/1989	2 6	E,Q	
			BOB SINGLETON	114093	2001 E HWY 31, CORSICANA	GASOLINE, WASTE OIL	1/6/1999	2A 6	E,Q	
			C R BLACK	113153	IH 45 EXIT 222, ANGUS	GASOLINE	5/15/1998	2 2A	E,Q	
			CIRCLE K CORP	092630	1139 W 7TH AVE @ 20TH ST	GASOLINE	5/11/1988	2 4	E,Q	
			CONOCO INC	112118	856 W 2ND AVE	UNKNOWN	2/18/1997	2 2A	E,Q	
			CORP OF ENGINEERS	094166	NAVARRO MILLS LAKE ATTORNEY RANDY MERCHANT 817-334-3561	GASOLINE	8/19/1988	2 6	E,Q	
			CORSICANA NATIONAL BANK	092984	222 S 7TH ST	GASOLINE	4/7/1989	2 2A	E,Q	
			CORSICANA NATIONAL BANK	102616	HWY 31 (@ 1ST ST)	GASOLINE	9/19/1991	2 2A	E,Q	
			CORSICANA NATIONAL BANK	102965	2901 W 7TH ST	GASOLINE	5/5/1992	2 2A	E,Q	
			DANNY PETTY	098344	W 7TH AVE	GASOLINE	3/19/1991	2A 2A	E,Q	
			EDDIE MOORE	113806	219 S BEATON, CORSICANA	GASOLINE	12/9/1998	1B 1A	E,Q	
			ELWOOD BARNES	113087	2725 W 7TH, CORISCANA	GASOLINE	4/8/1998	1B 1A	E,Q	
			GENE KELLY	103801	S HWY 287	GASOLINE, DIESEL	7/8/1992	2A 6	E,Q	
			GOODMAN SERVICE STATION	112621	417 N COMMERCE ST, CORSICANA	GASOLINE	9/15/1997	2 2A	E,Q	
			GRAVES BILLY	103765	123 N 7TH	UNKNOWN	6/9/1992	5B 1A	E,Q	
			HILLOCK FOODS INC	114295	I-45, CORSICANA		1/11/1999	1B 1A	E,Q	
			JACK THOMAS	096710	S 7TH ST	GASOLINE	9/13/1990	2 2A	E,Q	
			KMART CORP	113109	2200 S HWY 75, CORSICANA	DIESEL	4/14/1998	2 2A	E,Q	
			LARRY KERN	114409	321 N GARRITY ST, FROST		1/27/1999	1B 1A	E,Q	
			LAWRENCE LORENE	100968	MAIN STREET	GASOLINE	10/28/1991	5B 2A	E,Q	
			MICHAEL KASTER	097348	W COLLIN	GASOLINE	11/26/1990	2 2A	E,Q	
			MILDRED ISD	113563	BOX 113, CORSICANA	GASOLINE	11/6/1998	2 2A	E,Q	
			PHILLIPS GROCERY	098901	W 7TH AVE	GASOLINE	5/10/1991	2 2A	E,Q	
			REYNOLDS CHARLES	092986	104 N 7TH ST	GASOLINE	4/6/1989	5B 2A	E,Q	
			ROYCE BANCROFT	114070	E HWY 31, POWELL	GASOLINE, DIESEL	1/7/1999	2 2A	E,Q	
			RYDER TRUCK RENTAL INC	106315	1890 S HWY 75	DIESEL, WASTE OIL	2/25/1993	2 2B	E,Q	
			STALWORTH CORPORATION	113661	601 W 7TH, CORSICANA	UNKNOWN	11/17/1998	2 2A	E,Q	
			SUMMERALL S R (MRS)	099670	S 7TH ST, CORSICANA	GASOLINE	9/16/1991	2 2A	E,Q	
			TOMMY MAHONEY	113792	802 D 15TH ST, CORSICANA	GASOLINE	12/9/1998	2A 6	E,Q	
			TRIPLE A OIL CO	113662	1500 W 2ND, CORSICANA	GASOLINE	11/17/1998	2 2A	E,Q	
			VICTOR COOPER	101498	NORTH MAIN, CORSICANA	GASOLINE	2/6/1992	2 2A	E,Q	
			WINTERS OIL CO	093097	300 S 7TH ST	UNKNOWN	3/17/1989	2 2A	E,Q	
			WINTERS OIL CO	112257	FM 67, PURDON	GASOLINE	4/24/1997	2 2A	E,Q	
	RMD/VCP		ANCHOR GLASS FACILITY	844	IH-45 AND US HIGHWAY 287, CORSICANA	METALS, TPH	10/8/1998	0 6C	E	
NEWTON	RMD/PST		CAMPBELL OIL COMPANY	113558	107 KAUFMAN, NEWTON	GASOLINE, DIESEL	10/29/1998	2 2A	E,Q	
			CAMPBELL OIL COMPANY	113651	OLD TRAM RD, NEWTON	GASOLINE	2/4/1999	1B 1A	E,Q	
			E TEX OIL CO/ K-P OIL INC	091005	MILES SOUTH OF NEWTON ON HWY. 87	GASOLINE	6/9/1983	2A 1A	E,Q	
			NOLAN OIL CO INC	112296	S HWY 87	UNKNOWN	4/14/1997	2 2A	E,Q	

TABLE 1
GROUNDWATER CONTAMINATION CASE DESCRIPTIONS BY COUNTY
TEXAS NATURAL RESOURCE CONSERVATION COMMISSION

COUNTY	DIVISION	NEW CASES	FILE NAME	FILE NUMBER	LOCATION	CONTAMINATION DESCRIPTION	DATE	ENFORCEMENT STATUS	DATA QUALITY	SECTION 5.236?
NOLAN										
	RMD/CA		GULF REFINERY (FORMER)	52139	SWEETWATER	BENZENE, XYLENE, TPH	6/30/1988	2C 2	EQV23	
	RMD/PST		BILL BURNS OIL CO	098713	W BRADFORD LN (@ ROBERT LEE)	GASOLINE	3/26/1991	2 3	E,Q	
			BILL BURNS OIL CO	109939	2001 LAMAR	GASOLINE	9/29/1995	2 2A	E,Q	
			BILL BURNS OIL CO	111310	301 E BROADWAY	GASOLINE	6/20/1996	2 2A	E,Q	
			BILL BURNS OIL CO	111313	14TH & WOODRUFF ST	GASOLINE	6/20/1996	2 6	E,Q	
			BILL BURNS OIL CO	111493	1306 ELM ST	GASOLINE	8/5/1996	2 2A	E,Q	
			BILL BURNS OIL CO.	098714	W 1ST	GASOLINE	3/25/1991	2 2A	E,Q	
			HARRELL BOB	094363	1210 W BROADWAY	GASOLINE	11/21/1989	2A 1A	E,Q	
			MCCORMICK MARKETING	093537	E BROADWAY	GASOLINE	8/18/1989	2 2A	E,Q	
			NATIONAL AUTO TRUCK STOPS	109857	IH-20 @ HOPKINS RD	GASOLINE, DIESEL	8/10/1995	2 2A	E,Q	
			PLAINS COTTON COOP ASSOCIATION	113655	W ALABAMA ST, SWEETWATER	GASOLINE	11/23/1998	2 2A	E,Q	
			SKINNY'S INC	109940	1400 HAILEY	GASOLINE	10/3/1995	2 4	E,Q	
			SKINNY'S INC.	110097	1811 LAMAR	GASOLINE	4/5/1995	2 2A	E,Q	
			SKINNY'S INC.	110098	2100 LAMAR	GASOLINE	5/12/1995	2 2A	E,Q	
			STANLEY MORRIS	099822	1509 LAMAR	GASOLINE, DIESEL	8/9/1991	2 2A	E,Q	
			STROMAN OIL COMPANY INC	091144	UNKNOWN, MARYNEAL	GASOLINE	6/18/1986	5B 5	E,Q	
			WATTS SPEIGHT	094440	1209 HAILEY	GASOLINE	12/11/1989	5B 2A	E,Q	
	RMD/VC/IOP		VACANT LAND/PROPOSED AUTOZONE	39	1201 - 1205 LAMAR STREET, SWEETWATER	BTEX, TPH	5/22/1998	0 1B	E	
NUECES										
	ENF		MUSTANG OIL AND TOOL COMPANY, INC.	80367	802 N. CLARKWOOD	CHROMIUM	10/24/1991	2 1	E	
	RMD/CA		AMERADA HESS CORP	39033	1802 POTHS LN CORPUS CHRISTI 78408	HYDROCARBONS; BTEX	7/12/1990	2B 3	E	
			CELANESE LTD	30483	1901 CLARKWOOD RD CORPUS CHRISTI 78469	CR, PB, AS, PHENOL, METHANOL	1/1/1983	2B 5	E,Q	
			CHEMICAL WASTE MANAGEMENT INC	32325	6901 GREENWOOD RD CORPUS CHRISTI 78415	PHENOL, CHLOROFORM, CARBON TETRACHLORIDE, TOLUENE, ETHYLBENZENE, TCE	4/14/1988	3A 4.5	E,Q,V2,3	
			CITGO REFINING AND CHEMICALS CO	30532	1801 NUECES BAY BLVD CORPUS CHRISTI 78407	HYDROCARBONS	10/1/1981	3B 4	EQV1	
			CITGO REFINING AND CHEMICALS CO	32501	4809 UP RIVER RD CORPUS CHRISTI	HYDROCARBONS/NAPHTHA	12/6/1989	3B 4	EQV1	
			CITGO REFINING AND CHEMICALS CO	33763	7350 IH-37 CORPUS CHRISTI 78409	TPH	10/25/1993	1 0	E,Q,V	
			COASTAL REFINING & MARKETING INC	30530	1300 CANTWELL LN CORPUS CHRISTI 78408	HYDROCARBONS	1/1/1989	4A 3	E,Q,V2	
			COASTAL STATES CRUDE GATHERING CO	39988	DRISCOLL # 3	BETX, LNAPLs, VOCs	10/23/1989	2A 2.3,4	E,Q	
			ELEMENTIS CHROMIUM LTP INC	31661	3800 BUDDY LAWRENCE DR CORPUS CHRISTI 78408	CHROME, HYDROCARBONS	1/1/1980	3B 4	E	
			HALE DUSTING SVC	32963	COUNTY ROAD 44 ROBSTOWN 78380	ARSENIC	3/20/1985	3B 2A	E,Q	
			INDUSTRIAL METALS CO	31251	3000 AGNES ST CORPUS CHRISTI 78405	CHLORINATED BENZENE COMPOUNDS	11/1/1996	4A 5	E,Q,V2	
			KOCH REFINING COMPANY LP	30033	1700 NUECES BLVD CORPUS CHRISTI 78408	HYDROCARBONS	6/22/1989	3B 3	EQV23	
			KOCH REFINING COMPANY LP	30529	SUNTIDE RD HALF MILE NORTH OF I-3 CORPUS CHRISTI 78403	FREE AND DISSOLVED PHASE HYDROCARBONS	10/1/1981	3B 3	E,Q,V	
			OXYCHEM PETROCHEMICALS INC	31685	1501 MCKINZIE RD CORPUS CHRISTI 78410	BENZENE	8/11/1998	1B 4	E	
			PORT OF CORPUS CHRISTI AUTHORITY	39876	CORPUS CHRISTI	BTEX, TPH	12/15/1989	2B 3	EQV1	
			QUALITY MACHINE & EQUIPMENT CO	52134	1432 E HIGHWAY 44 ROBSTOWN	METALS - CR	6/6/1993	2B 0	E,Q	

TABLE 1
GROUNDWATER CONTAMINATION CASE DESCRIPTIONS BY COUNTY
TEXAS NATURAL RESOURCE CONSERVATION COMMISSION

COUNTY	DIVISION	NEW CASES	FILE NAME	FILE NUMBER	LOCATION	CONTAMINATION DESCRIPTION	DATE	ENFORCEMENT STATUS	DATA QUALITY	SECTION 5.236?
NUECES										
RMD/CA										
			TEXAS ECOLOGISTS INC	50052	PETRONILLA RD ROBSTOWN	BENZENE, C-DISULFIDE, CRESOL, CHL-BENZEN ORGANICS, METALS	2/17/1987	3 4	EQV23	
			TICONA POLYMERS INC	30084	HIGHWAY 77 2 MILES SOUTH OF HIGHWAY 77 BISHOP 78343		2/24/1987	3A 4,5	E,Q,V2,3	
			USNAVY-NAS CORPUS CHRISTI	30479	NAVAL AIR STATION CORPUS CHRISTI 78419	HYDROCARBONS, METALS, PH	3/13/1987	3A 2A	E,Q,V2	
			VALERO REFINING COMPANY-TEXAS	30478	5900 UP RIVER RD CORPUS CHRISTI 78407	PETROLEUM HYDROCARBONS	7/1/1988	2D 4	V3	
RMD/PST										
			A & W SPORTSMAN	106546	ADJACENT TO A&W PROPERTIES 9729 S PADRE IS DR LPST 107377	UNKNOWN	4/24/1993	5B 4	E,Q	
			A L RANKIN	108357	4440 PRESCOTT	GASOLINE	4/13/1994	2A 1A	E,Q	
			A&W PROPERTIES %BAYCOGIBSON	107377	BARRY ANDREWS OWNER& ANDREWS DIST. PHONES12888-5516 CORPUS	GASOLINE	10/13/1993	5B 4	E,Q	
			AMERICAN PAWN SUPERSTORES	114720	5857 LEOPARD ST, CORPUS CHRISTI		8/18/1999	2 2A	E,Q	
			AMERIPRIDE SERVICES	094326	502 MCCAMPBELL RD	GASOLINE	12/20/1989	2 2A	E,Q	
			ARGUINDEGUI OIL CO	110985	300 N JOHNSON	UNKNOWN	5/16/1996	2 2A	E,Q	
			AUSTIN PITTMAN	107194	4249 MCARDLE	GASOLINE	8/11/1993	2A 1A	E,Q	
			AZALA MUFFLER	114156	3422 AYERS, CORPUS CHRISTI		1/7/1999	1B 1A	E,Q	
			BANQUETE ISD	114164	210 4TH ST, BANQUETE		1/7/1999	2 6	E,Q	
			BENEFIELD FAMILY TRUST	110413	5622 WEBER	UNKNOWN	4/3/1996	2 2A	E,Q	
			BROOKE TRUST	111870	1602 AGNES ST	GASOLINE, WASTE OIL	3/20/1995	2 2A	E,Q	
			CALESTINO & TERESA ORTIZ	114769	1237 NILE DR, CORPUS CHRISTI	GASOLINE	9/17/1999	1B 1A	E,Q	
			CASTENADA FRANK	101139	GOLLIHAR	GASOLINE	12/3/1991	5B 5	E,Q	
			CENTRAL POWER & LIGHT	101958	2510 LIPAN STREET	UNKNOWN	10/17/1992	2 2A	E,Q	
			CENTRAL POWER & LIGHT	106200	LOT 1-8 BLOCK 1	GASOLINE	2/23/1993	2 2A	E,Q	
			CESAR'S TEXACO	114474	4747 S ALAMEDA, CORPUS CHRISTI		2/23/1999	2 2A	E,Q	
			CHEVRON PRODUCTS COMPANY	093430	1621 LEOPARD	GASOLINE	7/1/1989	2A 6	E,Q	
			CHEVRON PRODUCTS COMPANY	093431	4730 S ALAMEDA (@ AIRLINE)	GASOLINE	7/1/1989	2A 6	E,Q	
			CHEVRON PRODUCTS COMPANY	094262	5601 S PADRE ISLAND DR @ SOUTH STAPLES ST.	GASOLINE	1/2/1990	2 4	E,Q	
			CHU KIM	112463	514 OLD ROBSTOWN	GASOLINE	6/30/1997	2 2A	E,Q	
			CITY OF CORPUS CHRISTI	091808	SAM RANKIN STREET AT WINNEBAGO STREET	DIESEL	4/14/1988	2 2A	E,Q	
			CITY OF CORPUS CHRISTI	097480	INTERNATIONAL DR	JET FUEL	11/17/1990	2 6	E,Q	
			CITY OF CORPUS CHRISTI	109850	6713 WEBER RD	DIESEL	9/6/1995	2A 1A	E,Q	
			CLARK REED	095025	2901 SURFSIDE	GASOLINE	2/13/1990	2A 2A	E,Q	
			COASTAL MAVERICK	091960	15302 SO PADRE ISLAND DR	GASOLINE	6/21/1988	2 4	E,Q	
			COASTAL MAVERICK	093936	13947 S PADRE ISLAND DR	GASOLINE	10/31/1989	2 4	E,Q	
			COASTAL MAVERICK	100552	OLD BROWNSVILLE RD	GASOLINE	10/14/1991	2A 6	E,Q	
			COASTAL MAVERICK	101248	LEOPARD ST (@ RAND MORGAN RD)	GASOLINE	12/13/1991	2 3	E,Q	
			COASTAL MAVERICK	105474	6001 S STAPLES	WASTE OIL	12/4/1992	2A 6	E,Q	
			COASTAL MAVERICK	109548	5641 CARROLL LN	GASOLINE	3/23/1995	2 2A	E,Q	
			COASTAL MAVERICK	109555	6410 WEBER RD	GASOLINE	3/25/1995	2 6	E,Q	
			COASTAL MAVERICK	109556	HWY 77 & FM 665	GASOLINE	3/26/1995	2 2A	E,Q	
			COASTAL TRANSPORT CO INC	095318	CORN PRODUCTS RD	GASOLINE	1/2/1990	2 2A	E,Q	
			COCA COLA BOTTLING CO	098604	LEOPARD	GASOLINE, DIESEL	4/9/1991	2 2A	E,Q	
			CORPUS CHRISTI EQUIPMENT CO IN	098908	WESTCHESTER	GASOLINE	5/1/1991	2 2A	E,Q	
			CORPUS CHRISTI ISD	099774	BELTON ST	DIESEL	7/30/1991	2A 6	E,Q	
			CORPUS CHRISTI ISD	104292	1210 AGNES STREET	GASOLINE	8/7/1992	2 5	E,Q	
			CPH INVESTMENTS	097914	HWY 77	DIESEL	1/23/1991	2 3	E,Q	
			DANVIR INC	092827	8201 S PADRE ISLAND	GASOLINE	4/5/1989	2A 1A	E,Q	

TABLE 1
GROUNDWATER CONTAMINATION CASE DESCRIPTIONS BY COUNTY
TEXAS NATURAL RESOURCE CONSERVATION COMMISSION

COUNTY	DIVISION	NEW CASES	FILE NAME	FILE NUMBER	LOCATION	CONTAMINATION DESCRIPTION	DATE	ENFORCEMENT STATUS	DATA QUALITY	SECTION 5.2367
NUECES										
	RMD/PST									
			DENTON PETROLEUM	102397	HWY 77 & FM 665	GASOLINE, DIESEL	3/24/1992	2 2A	E,Q	
			DIAMOND SHAMROCK REF & MKTG CO	094559	3401 LEOPARD	GASOLINE	1/3/1990	2 2A	E,Q	
			DIAMOND SHAMROCK REF & MKTG CO	099574	HWY 77 (@ 6TH ST)	GASOLINE	7/19/1991	2 2A	E,Q	
			DIAMOND SHAMROCK REF & MKTG CO	102833	5656 EVERJART	GASOLINE	4/28/1992	2 2A	E,Q	
			DIAMOND SHAMROCK REF & MKTG CO	110247	4101 GOLLIHAR RD	GASOLINE	12/21/1995	2 2A	E,Q	
			E Z SERVE CONVENIENCE STORES	111676	4045 AYERS	GASOLINE, DIESEL	9/9/1996	2 2A	E,Q	
			ED MASSMAN	111952	850 S PADRE ISLAND DR	GASOLINE	11/21/1996	2A 6	E,Q	
			EXXON MOBIL CORPORATION	091529	3955 S PADRE ISLAND DR & WEBER RD	GASOLINE	11/13/1987	2 5	E,Q	
			EXXON MOBIL CORPORATION	091884	4101 AYERS	GASOLINE	1/28/1986	2 2A	E,Q	
			EXXON MOBIL CORPORATION	104146	2314 AYERS ST	GASOLINE	7/15/1992	2 2A	E,Q	
			EXXON MOBIL CORPORATION	111259	5602 SPID	GASOLINE	9/11/1997	2 2A	E,Q	
			FDIC /RTC	108091	4200 S ALAMEDA	GASOLINE	9/15/1993	2 2A	E,Q	
			FDL AUTO CLINIC	100520	BALDWIN	GASOLINE	10/15/1991	5B 5	E,Q	
			FFP OPERATING PARTNERS	093511	102 W MAIN	GASOLINE	7/14/1989	2 2A	E,Q	
			FFP OPERATING PARTNERS	100455	HWY 77 S	DIESEL	10/3/1991	2 2A	E,Q	
			FFP OPERATING PARTNERS	112905	1504 2ND ST, AGUA DULCE	GASOLINE	1/20/1998	2 4	E,Q	
			FISHERMAN'S WHARF MARINA	113933	900 N TARPON, PORT ARANSAS	GASOLINE, DIESEL	1/5/1999	2A 1A	E,Q	
			FLOUR BLUFF VOLUNTEER FIRE DPT	113840	1201 LAGUNA SHORES, CORPUS CHRISTI	DIESEL	1/4/1999	1B 1A	E,Q	
			FUEL MANAGEMENT	104117	950 1/2 E PORT	GASOLINE	8/3/1992	2 2A	E,Q	
			GENERAL SERVICE ADMINISTRATION	109368	6300 OCEAN DR	UNKNOWN	4/4/1995	1B 1A	E,Q	
			GUNDERLAND MARINE	101681	CANTWELL	GASOLINE	1/22/1992	2 2A	E,Q	
			HAAS PAVING CO	110110	1401 HOLLY RD	GASOLINE	11/22/1995	2 6	E,Q	
			HALL OIL CO	098363	S PADRE ISLAND DR	GASOLINE	3/25/1991	2 2A	E,Q	
			HARRISON W O	104910	LAWRENCE STREET	UNKNOWN	10/9/1992	2 2A	E,Q	
			HELDENFELS BROTHERS INC	101684	521 MCBRIDE LN	GASOLINE	2/10/1992	2 2A	E,Q	
			HUNT MCBRIDE PROPERTIES	106846	349 MCBRIDE	UNKNOWN	6/10/1993	2 2A	E,Q	
			INTERNATIONAL BANK COMMERCE	104729	510 CHANCELLOR ROW	GASOLINE	9/18/1992	2 6	E,Q	
			JOHNSTON N R ELECTRIC INC	102730	4717 WESTWAY	GASOLINE	4/22/1992	2 2A	E,Q	
			KING ISLES INC	109598	1402 HOLLY RD	GASOLINE	5/26/1995	2A 6	E,Q	
			KINGSVILLE LAUNDRY & CLEANERS	095545	NW BLUCHER	GASOLINE	5/1/1990	2 2A	E,Q	
			KMART CORP	108628	4717 S PADRE ISLAND DR	HYDR FLUID	4/14/1994	2 2A	E,Q	
			LEON CARR	113214	113 GIBSON LN, CORPUS CHRISTI	GASOLINE	5/27/1998	2 2A	E,Q	
			LOIS HALL PROPERTY	097129	BROWNLEE & MORGAN (NW CORNER)	GASOLINE, DIESEL	10/25/1990	2 5	E,Q	
			LSI SERVICES CO	091509	5634 WEBER RD	GASOLINE	9/4/1987	2 2A	E,Q	
			M V JONES	112107	3030 MARTIN LUTHER KING BLVD	GASOLINE	1/30/1997	2 2A	E,Q	
			MALEK INC	096999	ANTELOPE	GASOLINE	10/19/1990	2 2A	E,Q	
			MANUEL LOPEZ	108541	432 W MAIN ST	GASOLINE	7/14/1994	2A 1A	E,Q	
			MARIA LUISA GARZA	110268	4245 COLUMBIA	GASOLINE	1/12/1996	2 2A	E,Q	
			MARKER 37	113888	13317 S PADRE ISLAND DR, CORPUS CORPUS		1/4/1999	1B 1A	E,Q	
			MARSHALL SCHUYLER BIII	098524	BALDWIN BLVD	GASOLINE	4/5/1991	5B 2A	E,Q	
			MARY SPISAK MOSES IND TRUSTEE	110111	3501 S STAPLES	GASOLINE	11/27/1995	2 2A	E,Q	
			MCCOY CORP	095561	HOLLY RD	GASOLINE	4/17/1990	2 2A	E,Q	
			MORTEZA SHAFINURY	113010	5757 EVERHART, CORPUS CHRISTI	GASOLINE	3/6/1998	1B 1A	E,Q	
			MR. SAMUEL R. BONNEY, ESQ.	108101	5501 LEOPARD LN	GASOLINE	4/14/1994	2 2A	E,Q	
			NUECES COUNTY DEPT PUBLIC WORK	114212	201 CORN PRODUCTS RD, CORPUS CHRISTI		1/7/1999	1B 1A	E,Q	
			NUECES COUNTY PUBLIC WORKS	097643	BUSH RD	DIESEL	12/18/1990	2 2A	E,Q	
			NUECES COUNTY ROAD DEPT	094647	5655 BUSH RD	GASOLINE	12/18/1989	2 2A	E,Q	
			OCEAN CORAL, L. C.	108470	6902 MCARDLE	GASOLINE	6/22/1994	2 2A	E,Q	

TABLE 1
GROUNDWATER CONTAMINATION CASE DESCRIPTIONS BY COUNTY
TEXAS NATURAL RESOURCE CONSERVATION COMMISSION

COUNTY	DIVISION	NEW CASES	FILE NAME	FILE NUMBER	LOCATION	CONTAMINATION DESCRIPTION	DATE	ENFORCEMENT STATUS	DATA QUALITY	SECTION 5.236?
NUECES										
RMD/PST										
			OIL PATCH TEXACO	110752	HWY 77 & 4TH ST	UNKNOWN	4/1/1996	2	2A	E,Q
			OMNI-GOLLIHAR L P	112311	4501 AYERS	GASOLINE	3/13/1997	2	6	E,Q
			OMNIFLIGHT OFFSHORE	096133	13636 SMITH DR - CORPUS CHRISTI INTERNATIONAL AIRPO	UNKNOWN	7/10/1990	2	2A	E,Q
			PAGAN LEWIS MOTORS	113450	3737 S PADRE ISLAND DR, CORPUS CHRISTI	GASOLINE	9/21/1998	2	2A	E,Q
			PAUL'S TEXACO	096553	KOSTORYZ	GASOLINE	8/23/1990	2	2A	E,Q
			PETROLEUM WHOLESALE INC	092024	2100 HORNE RD	GASOLINE	7/7/1988	2A	1A	E,Q
			PMI	113773	4750 LEOPARD ST, CORPUS CHRISTI	GASOLINE, DIESEL	12/9/1998	1B	1A	E,Q
			PRONTO DISTRIBUTING	095752	4237 KOSTORYZ, CORPUS CHRISTI	GASOLINE	6/11/1990	2	4	E,Q
			PRONTO DISTRIBUTING	112462	4702 KOSTORYZ	GASOLINE	6/30/1997	2	2A	E,Q
			PRONTO DISTRIBUTING INC	101212	S PORT & BALDWIN	GASOLINE	12/11/1991	2	2A	E,Q
			PRONTO DISTRIBUTING, INC.	093208	2002 S STAPLES	GASOLINE	6/21/1989	2	4	E,Q
			RAY WEST WAREHOUSES INC	100940	BALDWIN BLVD	GASOLINE	11/5/1991	2	2A	E,Q
			RED CARPET CAR WASH INC	100029	S STAPLES	GASOLINE	8/28/1991	2	2A	E,Q
			REGIONAL TRANSIT AUTHORITY	113036	401 E MAIN, ROBSTOWN	GASOLINE	3/16/1998	1B	1A	E,Q
			ROBERT PAYNE	113271	2723 FM 665, ROBSTOWN	GASOLINE	6/17/1998	1B	1A	E,Q
			ROBERT SALDANA	100646	HWY 77	GASOLINE	10/21/1991	2	2A	E,Q
			ROSE HILL PARK CEMETERY	110244	2731 COMANCHE	GASOLINE	2/20/1993	2	3	E,Q
			S & B FINANCIAL	098907	MCBRIDE LN (@ IH37 - NE CORNER)	GASOLINE	5/6/1991	2	2A	E,Q
			SALES & SERVICES PARTNERS	113807	4234 RUSSELL ST, CORPUS CHRISTI	GASOLINE	12/9/1998	1B	1A	E,Q
			SAM KANE MEATS	113165	9001 LEOPARD, CORPUS CHRISTI	GASOLINE, DIESEL	5/15/1998	1B	1A	E,Q
			SCOTT CLANTON	112361	429 N ALISTIR, PORT ARANSAS	GASOLINE, DIESEL	6/11/1997	5B	2A	E,Q
			SEARS, ROEBUCK, & COMPANY	091807	4515 AGNES	GASOLINE	4/14/1988	2	2A	E,Q
			SEASIDE MEMORIAL CEMETERY	097076	ROBERT	GASOLINE	10/24/1990	2	2A	E,Q
			SECHRIST HALL CO	096360	OMAHA DR	GASOLINE	6/11/1990	2	2A	E,Q
			SIGNATURE FLIGHT SUPPORT SVCS	092829	506 INTERNATIONAL DR	GASOLINE	11/11/1988	2	6	E,Q
			SOUTHWESTERN BELL TELEPHONE CO	093938	4605 SOUTHWOOD ST	GASOLINE	10/18/1989	2	6	E,Q
			SPOHN HOSPITAL	105976	600 ELIZABETH	DIESEL	1/26/1993	2	2B	E,Q
			SSP PARTNERS	092390	15733 S PADRE ISLAND DR	GASOLINE	11/18/1988	2	2A	E,Q
			SSP PARTNERS	092393	701 ALISTER	GASOLINE	11/18/1988	2	2A	E,Q
			SSP PARTNERS	094543	5555 UP RIVER RD	GASOLINE	1/8/1990	2	4	E,Q
			SSP PARTNERS	094564	5007 EVERHART & MOUNT VERNON	GASOLINE	12/12/1989	2	2A	E,Q
			SSP PARTNERS	097405	BALDWIN ST	GASOLINE	12/3/1990	2	4	E,Q
			SSP PARTNERS	100881	S STAPLES	GASOLINE	10/29/1991	2	2A	E,Q
			SSP PARTNERS	101492	WEBER RD	GASOLINE	11/15/1991	2	2A	E,Q
			SSP PARTNERS	101505	AGNES ST	GASOLINE	10/25/1991	2	2A	E,Q
			SSP PARTNERS	101539	EVERHART RD	GASOLINE	11/29/1991	2	2A	E,Q
			SSP PARTNERS	103975	4102 BALDWIN AVENUE	GASOLINE	7/20/1992	2	2A	E,Q
			SSP PARTNERS	106274	5995 WILLIAMS	GASOLINE	11/1/1992	2	2A	E,Q
			SSP PARTNERS	110125	219 N ALISTER	GASOLINE, DIESEL	11/29/1995	2	2A	E,Q
			SSP PARTNERS	110147	628 HWY 44	GASOLINE	12/8/1995	2	2A	E,Q
			SSP PARTNERS	110148	4701 GREENWOOD	GASOLINE	12/12/1995	2	2A	E,Q
			SSP PARTNERS	110149	2714 S STAPLES	GASOLINE	12/8/1996	2	2A	E,Q
			SSP PARTNERS	110150	1050 NUECES BAY BLVD	GASOLINE	12/8/1995	2	2A	E,Q
			SSP PARTNERS	110151	11901 LEOPARD ST	GASOLINE	12/12/1995	2	2A	E,Q
			SSP PARTNERS	110341	1926 HORNE LN	GASOLINE	1/23/1996	2	4	E,Q
			SSP PARTNERS	110342	4502 EVELYN	GASOLINE	1/23/1996	2	2A	E,Q
			SSP PARTNERS	110343	4214 CARROLL LN	GASOLINE	1/23/1996	2	2A	E,Q

TABLE 1
GROUNDWATER CONTAMINATION CASE DESCRIPTIONS BY COUNTY
TEXAS NATURAL RESOURCE CONSERVATION COMMISSION

COUNTY	DIVISION	NEW CASES	FILE NAME	FILE NUMBER	LOCATION	CONTAMINATION DESCRIPTION	DATE	ENFORCEMENT STATUS	DATA QUALITY	SECTION 5.236?
NUECES										
RMD/PST										
			SSP PARTNERS	110464	4101 HORNE RD	UNKNOWN	1/15/1996	2 2A	E,Q	
			SSP PARTNERS	110469	2202 WALDRON	UNKNOWN	3/6/1996	1B 1A	E,Q	
			SSP PARTNERS	110509	10801 LEOPARD	UNKNOWN	3/8/1996	2 2A	E,Q	
			SSP PARTNERS	110632	1303 3RD ST	UNKNOWN	3/20/1996	2 6	E,Q	
			SUNBURST ENERGIES INC	091941	9702 S PADRE ISLAND DR	GASOLINE	6/8/1988	2 6	E,Q	
			SUNMART	113851	4041 A AGNES, CORPUS CHRISTI		1/4/1999	2 2A	E,Q	
			SUSAN PECK	112848	1301 S PORT, CORPUS CHRISTI	GASOLINE	1/7/1998	2 2A	E,Q	
			T A HARRELL ESTATE2	112981	8005 UP RIVER RD, CORPUS CHRISTI	GASOLINE	2/25/1998	1B 1A	E,Q	
			T P COOK JR	113461	200 N ALAMEDA, CORPUS CHRISTI	GASOLINE	9/23/1998	1B 1A	E,Q	
			TADEO PINA	114215	307 E AVE A, ROBSTOWN		1/7/1999	1B 1A	E,Q	
			TEXACO PARENT	092401	2201 GOLLIHAR	GASOLINE	12/1/1988	2D 2A	E,Q	
			TEXAS DEPT OF PUBLIC SAFETY	096163	1922 S PADRE ISLAND DR	GASOLINE	7/6/1990	2 2A	E,Q	
			TEXAS STAR INVESTMENTS	100775	GREENWOOD	GASOLINE	10/22/1991	2 2A	E,Q	
			TEXAS STAR INVESTMENTS	111821	1902 BALDWIN	GASOLINE, DIESEL	10/22/1996	2 2A	E,Q	
			TEXAS STAR INVESTMENTS	111822	105 N PORT	GASOLINE, DIESEL, OTHER	10/10/1996	2 2A	E,Q	
			TEXAS STAR INVESTMENTS	113471	5801 S STAPLES, CORPUS CHRISTI	GASOLINE	9/25/1998	2 2A	E,Q	
			TEXAS STAR OIL CO	093438	10361 S PADRE ISLAND DR (@ WALDRON)	GASOLINE	8/1/1989	2 2A	E,Q	
			TEXAS STAR OIL CO	097341	WEBER RD	GASOLINE	11/21/1990	1B 1A	E,Q	
			TEXAS STAR OIL CO	099471	AGNES	GASOLINE	7/3/1991	2 2A	E,Q	
			THORNTON OIL COMPANY	113126	5001 AYERS ST, CORPUS CHRISTI	GASOLINE	4/21/1998	1B 1A	E,Q	
			TOM PYLE	109829	2801 S PADRE ISLAND DR	GASOLINE, DIESEL	8/2/1995	2A 1A	E,Q	
			TRST CORPUS TOWER II	114640	555 N CARANCAHUA, CORPUS CHRISTI		6/22/1999	1B 1A	E,Q	
			ULTRAMAR DIAMOND SHAMROCK	113596	2702 S STAPLES, CORPUS CHRISTI	GASOLINE	10/30/1998	1B 1A	E,Q	
			US NAVY CORPUS CHRISIT N A S	095272	FUEL FARM 216A BY BLDG 8	CHEMICAL	3/7/1990	2 2A	E,Q	
			US NAVY CORPUS CHRISTI N A S	091734	FUEL FARM 216	UNKNOWN	3/15/1988	2 3	E,Q	
			US NAVY CORPUS CHRISTI N A S	096711	BY BLDG 1 - TANK #290	DIESEL	9/17/1990	2 2A	E,Q	
			US NAVY CORPUS CHRISTI N A S	101358	PUBLIC WORKS SER STATION NEAR BLDG #1153A	GASOLINE	12/31/1991	2D 2A	E,Q	
			US NAVY CORPUS CHRISTI N A S	101682	TANK # H-100-0	KEROSENE	1/21/1992	2 4	E,Q	
			US NAVY CORPUS CHRISTI N A S	105847	BASE EXCHANGE GAS STATION BUILDING 1263	GASOLINE	12/10/1992	2 2A	E,Q	
			WHATABURGER INC	094717	2349 PEARSE ST	GASOLINE	12/27/1989	2 2A	E,Q	
			WILLIAM OLIVER JR	108094	902 POWER	GASOLINE	4/20/1994	2 6	E,Q	
RMD/SC										
			BALDWIN WASTE OIL STATE SUPERFUND SITE	FILED BY	ON COUNTY RD 44, 0.1 MILE WEST OF INTERSECTION WITH FM 1889 IN ROBSTOWN, TX	BENZINE	2/7/1997	5B, 3B, 2B, 1B	4	E,Q,V1,2,3
			SOUTH TEXAS SOLVENTS STATE SUPERFUND SITE	FILED BY	F.M. 666, 4 MILES SOUTH OF BANQUETE, TX.	BENZINE, TOLUENE, XYLENE, OTHER SOLVENT CONSTITUENTS	11/22/1995	5B,2B,1B	6	E,Q,V1,2,3
RMD/SSDAT										
			ROGERS DELINTED COTTON SEED	FILE NAM	SH 77, NORTH OF ROBSTOWN	ORGANIC ACIDS	5/6/1987	5A 1A	Q	
RMD/VC/OP										
			101 NORTH SHORELINE BOULEVARD	81	101 NORTH SHORELINE BOULEVARD, CORPUS CHRISTI	BTEX	12/11/1998	0 1B	E	
RMD/VCP										
			COMMERCIAL METALS COMPANY	222	4614 AGNES STREET, CORPUS CHRISTI	METALS AND PCBS	4/2/1996	0 2	E	

TABLE 1
GROUNDWATER CONTAMINATION CASE DESCRIPTIONS BY COUNTY
TEXAS NATURAL RESOURCE CONSERVATION COMMISSION

COUNTY	DIVISION	NEW CASES	FILE NAME	FILE NUMBER	LOCATION	CONTAMINATION DESCRIPTION	DATE	ENFORCEMENT STATUS	DATA QUALITY	SECTION 5.236?
NUECES										
	RMD/VCP									
			HELDENFELS/FORDYCE PROPERTY	252	PORT CORPUS CHRISTI INDUSTRIAL DISTRICT, CORPUS CHRISTI	TPH	5/10/1996	0 2B	E	
			HOLMAN BOILER WORKS	244	3921 AGNES STREET, CORPUS CHRISTI	BTEX	4/29/1996	0 0	E	
			INNOVATIVE VALVE TECHNOLOGIES, INC. (INVATEC)	886	1150 SOUTHERN MINERALS ROAD, CORPUS CHRISTI	SOLVENTS	12/8/1998	0 2A	E	
			KEEPER'S LOCKER, INC.	556	LAWRENCE STREET T-HEAD, CORPUS CHRISTI	TPH, BTEX	6/27/1997	0 1	E	
			LOT 2 BLOCK 1, GOLDSTON ADDITION	1086	1638 GOLDSTON ROAD, CORPUS CHRISTI	METALS	12/1/1999	0 0	E	
			MCBRIDE LANE TRUCK STOP	494	INTERSTATE 37 AND MCBRIDE LANE, CORPUS CHRISTI	TPH	3/24/1997	0 0	E	
	WPRM/WQAS									
			CENTRAL POWER & LIGHT	WQ01490	BARNEY M. DAVIS POWER STATION, 4301 WALDRON DR., CORPUS CHRISTI	CHLORIDE, TDS	12/9/1992	1B 2	E,Q	
OCHILTREE										
	RMD/PST									
			HALLIBURTON ENERGY SERVICES	098682	822 E BRILLHART, PERRYTON	GASOLINE, DIESEL	4/19/1991	2 2A	E,Q	
			TXDOT	097740	HWY 15 (@ JEFFERSON ST)	GASOLINE	12/13/1990	2 2A	E,Q	
	RMD/SC									
			CITY OF PERRYTON FEDERAL SUPERFUND SITE	FILED BY	MUNICIPAL WELL #2, PERRYTON	CARBON TETRACHLORIDE	11/12/1990	5A, 3D, 2B, 1D 1A	E,Q,V1,2,3	
ORANGE										
	RMD/CA									
			CHEVRON CHEMICAL CO	30015	FM ROAD 1006 ORANGE 77630	MERCURY, ORG	12/15/1997	2B 4	E	
			E I DUPONT DE NEMOURS & CO	30019	FM 1006 DR DU PONT ORANGE 77631	CHLOROBENZENE	8/1/1987	2B 5	E,Q,V2	
			FIRESTONE SYNTHETIC RUBBER & LATEX	30581	FM 1006 1 M E H-87 ORANGE 77630	GASOLINE, METALS (CR,CU,HG,P	1/1/1985	3B 2A	E,Q,V1,2,3	
			SALVAGE MASTERS	83789	204 E MYERS ORANGE 77630			2A 0		
	RMD/PST									
			BROOKSHIRE BROTHERS	105272	401 16TH STREET, ORANGE	GASOLINE	12/14/1992	2A 1A	E,Q	
			CAMPBELL GAS & OIL CO	095720	WESTERN, ORANGE	GASOLINE	6/7/1990	2 2A	E,Q	
			CAMPBELL OIL & GAS COMPANY	092492	E FREEWAY	GASOLINE	11/9/1988	2 2A	E,Q	
			CAMPBELL TAYLOR OIL CO	091278	1025 TEXAS AVE	GASOLINE	2/16/1987	2 2A	E,Q	
			CHEVRON PRODUCTS COMPANY	095268	IH-10 (W FWY) @ ARCHIE ST	GASOLINE	11/1/1989	2 6	E,Q	
			CHEVRON PRODUCTS COMPANY	099725	TEXAS AVE	WASTE OIL	7/23/1991	2 2A	E,Q	
			CIRCLE K STORES	110865	HWY 90 & FM 105	UNKNOWN	4/23/1996	2 2A	E,Q	
			CRAFT OIL CO	100241	1011 PARK STREET	GASOLINE	9/3/1991	2 5	E,Q	
			CRAFT OIL CO	103251	HWY 62 & IH10 (SW CORNER)	GASOLINE, WASTE OIL	4/13/1992	2 5	E,Q	
			CRAFT OIL CO	106836	1402 16TH ST	GASOLINE	4/19/1993	2 2A	E,Q	
			CYPRESS BAYOU, INC.	092629	1610 W PARK ST	GASOLINE	5/5/1988	2 4	E,Q	
			DAIGLE L M OIL COMPANY INC	100817	NW CORNER TX AVE & FERRY DR	GASOLINE	1/2/1991	2 2A	E,Q	
			DARBY GAS & OIL CO	110384	1115 N MAIN	GASOLINE	12/12/1995	2 2A	E,Q	
			DATAI ENTERPRISE INC	112640	1107 CORDERY	UNKNOWN	9/23/1997	2 2A	E,Q	
			DIAMOND SHAMROCK REF & MKTG CO	091437	1010 N MAIN	GASOLINE	8/21/1987	2 5	E,Q	
			E Z MART STORES INC	110416	712 DUPONT DR	GASOLINE	2/23/1995	2 2A	E,Q	
			E Z MART STORES INC	110417	1940 SIMMONS	GASOLINE	10/24/1994	2A 6	E,Q	

TABLE 1
GROUNDWATER CONTAMINATION CASE DESCRIPTIONS BY COUNTY
TEXAS NATURAL RESOURCE CONSERVATION COMMISSION

COUNTY	DIVISION	NEW CASES	FILE NAME	FILE NUMBER	LOCATION	CONTAMINATION DESCRIPTION	DATE	ENFORCEMENT STATUS	DATA QUALITY	SECTION 5.236?
ORANGE	RMD/PST		FINA OIL & CHEMICAL CO	104156	601 DUPONT DRIVE	GASOLINE	6/17/1992	2A 6	E,Q	
			GROVER WILLIAMS	113479	5470 CHURCH ST, MAURICEVILLE	GASOLINE	11/6/1998	1B 1A	E,Q	
			MARTIN MATTHEWS	112630	2210 S MAIN	UNKNOWN	9/19/1997	1B 1A	E,Q	
			MELVIN COOK	095658	FM 1130 (@ MEADOW LARK - RT 12 BOX 744)	GASOLINE	5/22/1990	2A 2A	E,Q	
			MOTT ALLEN SR	095722	WESTERN AVE	GASOLINE	3/23/1990	5B 2A	E,Q	
			NORMAN HIGHWAY CONTRACTOR INC	114369	3302 WOMACK RD, ORANGE	GASOLINE, DIESEL	2/19/1999	2A 1A	E,Q	
			P W & J INC	114728	9132 N HWY 87, ORANGE		8/25/1999	1B 1A	E,Q	
			PAK OIL CO	113176	3701 N 16TH ST, ORANGE	GASOLINE	5/15/1998	2 2A	E,Q	
			SHEZAD HUSSAIN ASGHER	091726	1519 37TH ST	GASOLINE	1/29/1988	2 2A	E,Q	
			TEXAS STAR	114366	3170 N HIGHWAY 62, ORANGE	GASOLINE	3/12/1999	1B 1A	E,Q	
			TOM GORHAM	104670	8628 NORTH HIGHWAY 87	GASOLINE	9/10/1992	2 2A	E,Q	
			TRI CON, INC.	099330	TEXAS AVE	GASOLINE, WASTE OIL	5/14/1991	2 2A	E,Q	
			W D MCDANIEL	113143	3030 HWY 12, VIDOR	GASOLINE	4/28/1998	2A 1A	E,Q	
			WEISMAN BARRY R	094417	2323 LUTCHER, ORANGE	GASOLINE	1/25/1990	2 2A	E,Q	
			WILLIAMS TRAVEL CENTER	092692	2205 HWY 62	GASOLINE, DIESEL	10/3/1988	2 2A	E,Q	
	RMD/SC		TRIANGLE CHEMICAL FEDERAL SUPERFUND SITE	FILED BY	TRIANGLE CHEMICAL CO.- SOUTH OF ORANGE CO. AIRPORT ON SH 87, BRIDGE CITY	BENZINE, ETHYLBENZENE, CHLOROENZENE, 1-1 & 1-2 DICHLOROETHENE, METHYLENE CHLORIDE, TOLUENE, VINYL CHLORIDE	11/22/1987	5B, 3D, 2B&D,1B	5D&E	E,Q,V2,3
	RMD/VCP		CBW TRANSPORT SERVICE, INC.	516	INTERSECTION FM 105 AND FM 1442, BRIDGE CITY	TPH	4/28/1997	0 6	E	
PALO PINTO	RMD/CA		PHILIPS COMPONENTS	30930	5101 AIRPORT RD MINERAL WELLS 76067	SOLVENT CONSTITUENTS	1/1/1985	2B 4	E,Q,V1,2,3	
	RMD/PST		97 CIRCLE S CONVENIENCE STORES	112427	101 SE 25TH ST	GASOLINE	6/17/1997	2 2A	E,Q	
			CITY OF MINERAL WELLS	114291	5300 AIRPORT, MINERAL WELLS		1/11/1999	1B 1A	E,Q	
			DEBORAH OR CHARLES O'SHIELDS	114613	3709 FM 3028, MINERAL WELLS		5/27/1999	1B 1A	E,Q	
			HARVEY DISTRIBUTING CO INC	113728	409 SW 1ST, MINERAL WELLS	GASOLINE	12/2/1998	1B 1A	E,Q	
			MACK KAHN	112539	IH 20 & HWY 193	DIESEL	7/31/1997	1B 1A	E,Q	
			MARTIN OIL CO	114530	606 CEDAR ST, PALO PINTO		4/5/1999	2A 1A	E,Q	
			PETROLEUM WHOLESALE INC	091101	MARR'S SHORT STOP	GASOLINE	8/1/1986	2A 2A	E,Q	
			S & D OIL	112432	6103 E HWY 180	UNKNOWN	6/30/1997	1B 1A	E,Q	
			SANDFORD OIL COMPANY, INC.	112503	902 N OAK	GASOLINE, DIESEL	7/21/1997	2 2A	E,Q	
			SANFORD OIL CO INC	112485	3805 E HUBBARD	GASOLINE	6/18/1997	2 2A	E,Q	
			SANFORD OIL CO INC	112774	3400 S HWY 281, MINERAL WELLS	GASOLINE	11/13/1997	2 2A	E,Q	
			SOUTHERN UNION GAS CO	111180	217 W HUBBARD ST	GASOLINE	6/5/1996	2 2A	E,Q	
			STURDIVAN DUNAWAY OIL CO	091359	8 MILES N. OF MINERAL WELLS ON HWY 281 @ FM 25	GASOLINE	6/4/1987	2 2A	E,Q	
			SUMMA R X LABORATORIES INC	113732	2940 FM 3028, MINERAL WELLS	GASOLINE	12/2/1998	2A 1A	E,Q	
			TRIPLE A OIL CO	096570	E HWY 180 7 EAST HUBBARD ST.	UNKNOWN	8/26/1990	2 2A	E,Q	
			TRIPLE A OIL CO	112776	HOUSTON & HOUSLEY	GASOLINE	5/21/1997	2 2A	E,Q	
			TRIPLE A OIL CO INC	098412	HWY 206 (@ IH20)	GASOLINE	3/27/1991	2 6	E,Q	
			TRIPLE A OIL CO INC	107157	502 SE 1ST ST	UNKNOWN	7/28/1993	2 6	E,Q	

TABLE 1
GROUNDWATER CONTAMINATION CASE DESCRIPTIONS BY COUNTY
TEXAS NATURAL RESOURCE CONSERVATION COMMISSION

COUNTY	DIVISION	NEW CASES	FILE NAME	FILE NUMBER	LOCATION	CONTAMINATION DESCRIPTION	DATE	ENFORCEMENT STATUS	DATA QUALITY	SECTION 5.236?
PALO PINTO										
RMD/PST										
			TRIPLE A OIL CO INC	107451	2102 E HUBBARD	GASOLINE	7/30/1993	2 2A	E,Q	
			TRIPLE A OIL COMPANY	114563	IH 20, SANTO	GASOLINE	4/27/1999	1B 1A	E,Q	
			UNKNOWN	106936	2000 BLK E HUBBARD	GASOLINE	6/29/1993	2A 1A	E,Q	
			US ARMY	110736	MINERAL WELLS MUNICIPAL AIRPORT	UNKNOWN	3/28/1996	1B 1A	E,Q	
			US ARMY ENGINEER DISTRICT	109667	AIRPORT RD	WASTE OIL, OTHER	2/17/1994	2 2A	E,Q	
PANOLA										
RMD/PST										
			ADAMS OIL CO	112894	HWY 124 & SPUR 152, BECKVILLE	GASOLINE, DIESEL	1/22/1998	1B 1A	E,Q	
			BESSERE CORP	109328	902 W PANDA	GASOLINE	3/21/1995	2 2A	E,Q	
			BROOKS WELL SERVICE	114247	HWY 9, PANOLA	GASOLINE, DIESEL	1/8/1999	1B 1A	E,Q	
			FFP OPERATING PARTNERS	092781	1107 W SABINE	GASOLINE	3/30/1989	2 2A	E,Q	
			GLENN ALEXANDER	114257	202 W PANOLA, CARTHAGE		1/8/1999	1B 1A	E,Q	
			HOFMEISTER CARL	104491	224 EAST SABINE	GASOLINE, WASTE OIL	8/27/1992	2 2A	E,Q	
			KIRKLAND OIL COMPANY	099243	HWY 149 & HWY 437	GASOLINE	6/7/1991	2 2A	E,Q	
			MORTON JACK T	099705	N ST MARY ST (HWY 59 @ NEIL ST.)	GASOLINE	7/31/1991	5B 2A	E,Q	
			NUTT OIL CO	105782	S LOOP 59 & HWY 699 INTERSECTION	GASOLINE	1/7/1993	2 2A	E,Q	
			PANOLA NATIONAL BANK	097337	HWY 79	GASOLINE	11/26/1990	2 6	E,Q	
			WILLIAMS ESTATE	107136	E FM 999 & FM 10	GASOLINE	8/11/1993	2 2A	E,Q	
			YOUNGBLOOD OIL CO	099921	E SABINE ST	GASOLINE	8/13/1991	2 2A	E,Q	
			YOUNGBLOOD OIL CO	107025	202 W PANOLA	WASTE OIL	7/15/1993	2 2A	E,Q	
			YOUNGBLOOD OIL CO	107026	301 W PANOLA, CARTHAGE	WASTE OIL	9/23/1993	2 2A	E,Q	
			YOUNGBLOOD OIL CO	110880	FM 1971	UNKNOWN	4/29/1996	2 2A	E,Q	
			YOUNGBLOOD OIL COMPANY	113798	225 RAILROAD ST, CARTHAGE	GASOLINE	12/9/1998	1B 1A	E,Q	
PARKER										
RMD/CA										
			CHEVRON PIPELINE CO	31938	HIGHWAY 1543 1 MILE SOUTH OF BROCK	BTEX; MTBE; TPH	6/1/1991	1B 2	E,Q,V2	
			CHEVRON PIPELINE CO	T1663	TIN TOP RD WEATHERFORD	BTEX TPH	10/12/1998	0 2	E,Q,V	
			WEATHERFORD (CHEMICAL DYNAMICS)	33990	1020 E. COLUMBIA, WEATHERFORD	NI, ZN	6/20/1990	0 1A	EQ	
			WEATHERFORD - EAST COLUMBIA STREET	33590	1020 EAST COLUMBIA STREET, WEATHERFORD	NI, ZN	1/23/1998	0 1A	EQ	
			WEATHERFORD AEROSPACE INC	30117	610 W THIRD ST WEATHERFORD 76086	NI, AS, MG, AL	3/26/1991	0 2AF	E,Q	
RMD/PST										
			7-ELEVEN INC	110839	901 MAIN	GASOLINE	4/15/1996	2 2A	E,Q	
			97 CIRCLE S CONVENIENCE STORES	112364	2020 S MAIN	GASOLINE	5/12/1997	2 2A	E,Q	
			97 CIRCLE S CONVENIENCE STORES	112365	2034 FORT WORTH HWY (HWY 186)	GASOLINE	5/12/1997	2A 6	E,Q	
			ADJUTANT GENERAL'S DEPARTMENT	112843	BLDG 1180 PICKETT RD, MINERAL WELLS	GASOLINE	1/7/1998	2 2A	E,Q	
			ALEDO ISD	098099	FM 1187	DIESEL	7/27/1991	2 2A	E,Q	
			BISMO, INC.	112220	410 S MAIN	GASOLINE	7/21/1997	2A 1A	E,Q	
			CHEVRON PIPELINE CO	099196	FM 1189	GASOLINE	6/6/1991	2D 2A	E,Q	
			COLLINS OIL COMPANY	113358	1015 N MAIN, WEATHERFORD	GASOLINE	7/22/1998	2A 1A	E,Q	
			CONVENIENCE PLUS INC	113678	1111 FORT WORTH HWY, WEATHERFORD	GASOLINE	11/23/1998	1B 1A	E,Q	
			HARRIS BOB OIL COMPANY	095880	3004 AZLE HIGHWAY	GASOLINE	3/15/1990	2 2A	E,Q	
			LEONARD PETERS	113050	201 FORT WORTH, WEATHERFORD	GASOLINE, DIESEL	3/24/1998	2 2A	E,Q	
			MOUGHON OIL COMPANY	092778	VICINITY OF SECOND @ MAIN ST	GASOLINE	2/16/1989	2 2A	E,Q	
			ROADSIDE STATIONS INC	106747	INTERSECTION FM 55 & HWY 199	GASOLINE	6/3/1993	2 2A	E,Q	

TABLE 1
GROUNDWATER CONTAMINATION CASE DESCRIPTIONS BY COUNTY
TEXAS NATURAL RESOURCE CONSERVATION COMMISSION

COUNTY	DIVISION	NEW CASES	FILE NAME	FILE NUMBER	LOCATION	CONTAMINATION DESCRIPTION	DATE	ENFORCEMENT STATUS	DATA QUALITY	SECTION 5.236?	
PARKER											
	RMD/PST										
			SANDFORD OIL CO INC	112426	1401 S MAIN	GASOLINE, DIESEL	6/19/1997	2	2A	E,Q	
			TERRY JOHNSON	113625	102 W PARK, WEATHERFORD	GASOLINE, DIESEL	11/23/1998	1B	1A	E,Q	
			TRIPLE C ENERGY CO	112202	102 E IH 20	GASOLINE	3/26/1997	1B	1A	E,Q	
			TRIPLE C ENERGY CO	112651	133 W WATER ST	KEROSENE	5/20/1997	2	2A	E,Q	
		*	UNKNOWN	114820	501 N MAIN, WEATHERFORD		12/1/1999	5B	1A	E,Q	
		*	US ARMY CORP ENGINEERS	109486	BLDG 535	GASOLINE, DIESEL	8/21/1991	2	5	E,Q	
			V S SCOTT	113321	200 FORT WORTH HWY, WEATHERFORD	GASOLINE	7/8/1998	1B	1A	E,Q	
			WAYNE CARTER OIL CO	108882	1126 FORT WORTH ST	GASOLINE, WASTE OIL	11/29/1994	2	2A	E,Q	
	RMD/VC/OP										
		*	ECKERD STORE	72	407 SOUTH MAIN, WEATHERFORD	PETROLEUM HYDROCARBONS	11/18/1998	0	1B	E	
	RMD/VCP										
		*	ALEDO PIPELINE DIESEL SPILL	1077	3724 TIN TOP ROAD, WEATHERFORD	TPH, DIESEL FUEL	11/2/1999	0	2A	E	
			LEVEL'S FOOD STORE	500	SOUTH MAIN AND EAST LEE STREET, WEATHORFORD	TPH, BTEX	4/8/1997	0	6C	E	
		*	PARKER PLAZA SHOPPING CENTER	921	601 - 701 WEST PALO PINTO STREET, WEATHERFORD	CHLORINATED SOLVENTS	2/5/1999	0	6	E	
	WPRM/PDW										
		*	WILLOW SPRINGS OAKS WATER SYSTEM	1840093	WELL #3 (G1840093C) - 3-P	TRICHLOROETHENE	7/19/1999		6C	E,Q,V2	
PARMER											
	RMD/CA										
			CHEMICAL ENTERPRISES (W. R. GRACE)	34599	806 AREK, BOVINA	PESTICIDES	8/3/1989	0	5	E	
	RMD/PST										
			TERRY WILCOX C/O ROY RILEY	112957	1011 GRAND AVE, FRIONA	GASOLINE	2/5/1998	1B	1A	E,Q	
	WPRM/PDW										
			FRIONA MUNICIPAL WATER SYSTEM	1850003	WELL #4 (G1850003A) - 7TH & PIERCE, WELL #9 (G1850003F) 3RD/CLEVELAND, WELL #10 (B1850003G) 1ST/HWY 214	ATRAZINE	9/26/1996		6E	E,Q,V2	Y
PECOS											
	RMD/PST										
			JAMES E COLES ESTATE OF	097817	W 6TH ST	GASOLINE, DIESEL	1/24/1991	5B	4	E,Q	
			NEWELL OIL CO	107527	102 EAST DICKINSON - LISTED UNDER 803 NORTH WATER	GASOLINE	10/25/1993	2	2A	E,Q	
			RIO GRANDE DISTRIBUTORS INC	112906	3505 W DICKENSON, FORT STOCKTON	GASOLINE	1/22/1998	1B	1A	E,Q	
			SONORA-OZONA OIL CO	095050	310 W DICKINSON	GASOLINE	2/5/1990	2	2A	E,Q	
			SONORA-OZONA OIL CO	095578	N ROONEY	WASTE OIL	5/17/1990	2	6	E,Q	
		*	SOUTHWEST ENERGY DISTRIBUTORS	114016	305 DICKINSON BLVD, FORT STOCKTON		1/6/1999	1B	1A	E,Q	
		*	SOUTHWEST MARKETERS	112677	1502 W DICKINSON, FORT STOCKTON	GASOLINE	10/1/1997	2A	1A	E,Q	
		*	SOUTHWEST MARKETERS	112816	405 RAILROAD AVE	GASOLINE	12/1/1997	2	2A	E,Q	
		*	SOUTHWEST MARKETERS	112836	3301 W DICKINSON, FORT STOCKTON	GASOLINE	12/12/1997	2	2A	E,Q	
			SOUTHWEST MARKETERS	112935	510 RAILROAD AVE, FORT STOCKTON	GASOLINE	1/30/1998	2	2A	E,Q	
			SOUTHWEST MARKETERS	113735	1501 N HWY 285, FORT STOCKTON	GASOLINE	12/2/1998	2	6	E,Q	

TABLE 1
GROUNDWATER CONTAMINATION CASE DESCRIPTIONS BY COUNTY
TEXAS NATURAL RESOURCE CONSERVATION COMMISSION

COUNTY	DIVISION	NEW CASES	FILE NAME	FILE NUMBER	LOCATION	CONTAMINATION DESCRIPTION	DATE	ENFORCEMENT STATUS	DATA QUALITY	SECTION 5.236?
PECOS										
	RMD/PST									
		*	SOUTHWEST MARKETERS INC	106755	601 WEST DICKINSON	GASOLINE	6/3/1993	2	2A	E,Q
			WEST TEXAS GAS INC	098228	N HWY 349	GASOLINE	2/22/1991	2	2A	E,Q
			WEST TEXAS GAS INC	103705	302 E DICKENSON	GASOLINE	4/4/1992	2	2A	E,Q
		*	WEST TEXAS GAS INC	111945	W HWY 290, FORT STOCKTON	GASOLINE, DIESEL	12/4/1996	2	2A	E,Q
POLK										
	RMD/CA									
			WALKER WOOD PRESERVING CO	34399	HIGHWAY 146 LIVINGSTON 77351	CREOSOTE	9/11/1989	3	5	E
	RMD/PST									
			DANDY DOUBLE INC	112881	N HWY 59, GOODRICH	GASOLINE, DIESEL	1/7/1998	2	2A	E,Q
			DANDY DOUBLE INC	112882	HWY 59 S, CORRIGAN	GASOLINE, DIESEL	1/7/1998	2	2A	E,Q
			GIDDINGS PETROLEUM CORP	113146	602 W CHURCH, LIVINGSTON	GASOLINE	4/28/1998	2A	6	E,Q
			POLK OIL CO INC	093959	HWY 59 N, CORRIGAN	GASOLINE	11/17/1989	2	2A	E,Q
			POLK OIL CO INC	093980	HWY 59S	DIESEL	10/29/1989	2	2A	E,Q
		*	SHELTON HEFLEY	111669	FM 942 & HWY 59, LEGGETT	GASOLINE	10/16/1997	2	2A	E,Q
			STUBBS PETROLEUM CO INC	107294	115 EAST OGLETREE, LIVINGSTON	KEROSENE	10/28/1993	2	2A	E,Q
			VIOLA JONES	112421	RT 1 BOX 840	UNKNOWN	6/20/1997	2	2A	E,Q
			VIVIAN ORR	111678	CORNER HWY 190 & HWY 350	GASOLINE	7/10/1996	5B	2A	E,Q
			WILLIAM WATSON	112228	W HWY 190 @ FM 2457	UNKNOWN	4/4/1997	2	2A	E,Q
POTTER										
	RMD/CA									
			ELEMENTIS LTP INC	61027	9510 WAREHOUSE ROAD #3 AMARILLO 79111	CHROMIUM	1/1/1988	1B	4	E
			TEXACO REFINING & MARKETING INC	30005	315 S GRAND ST AMARILLO 79104	HYDROCARBONS	12/17/1986	3A	2A	E,Q
		*	ULTRAMAR DIAMOND SHAMROCK	81663	AMARILLO	GASOLINE	10/10/1998	1A	2B	E,Q
			USDOE-PANTEX PLANT	30459	17 MILES NORTHEAST OF AMARILLO	BENZENE, TCE, HIGH EXPLOSIVES, CHROMIUM ORGANICS, METALS, EXPLOSIVES	7/1/1991	5A	2A	E,Q,V1,2,3
			USDOE-PANTEX PLANT	30459	17 MILES NORTHEAST OF AMARILLO	ORGANICS, METALS, EXPLOSIVES	10/21/1992	3A	4	E,Q,V1,2,3
	RMD/PST									
			AMARILLO COUNTRY CLUB	098343	BUSHLAND BLVD	GASOLINE	3/21/1991	2	2A	E,Q
			BILL INNES	102202	10500 I-40 E	GASOLINE	2/21/1992	2	2A	E,Q
			CHEVRON PRODUCTS COMPANY	102786	7301 W IH40 @ COULTER ST.	GASOLINE	3/1/1992	2	2A	E,Q
			CITY OF AMARILLO	093607	800 E 23RD	GASOLINE	6/26/1989	2	2A	E,Q
			CITY OF AMARILLO	097024	609 S PIERCE, AMARILLO	GASOLINE	10/9/1990	2	2A	E,Q
			DIAMOND SHAMROCK REF & MKTG CO	093721	6212 RIVER RD	GASOLINE	9/18/1989	2A	2A	E,Q
			DIAMOND SHAMROCK REF & MKTG CO	110137	2601 PARAMOUNT BLVD	GASOLINE	12/5/1995	2A	6	E,Q
			E Z MART STORES INC	102977	2015 SOUTH WESTERN	GASOLINE	4/28/1992	2	2A	E,Q
			ESTATES OF PALO DURO	095016	BELL ST	GASOLINE	3/12/1990	2	2A	E,Q
			FLYING J CORP	092220	IH-40 EAST @ AIRPORT	GASOLINE	7/22/1988	2	6	E,Q
			GILLILAND GROUP	104097	601 ROGS ST, AMARILLO	GASOLINE, DIESEL	8/31/1992	2A	6	E,Q
		*	GREAT WESTERN DIST	096928	E THIRD	GASOLINE	9/20/1990	2	2A	E,Q
			HORKEY OIL CO INC	106534	I-40 & NELSON, AMARILLO	GASOLINE	6/7/1993	2	6	E,Q
			J LEE MILLIGAN INC	108424	9200 TRIANGLE DR	GASOLINE	7/15/1994	2	2A	E,Q
			KATHARIN OBRIEN	101931	3501 E AMARILLO BLVD	GASOLINE, DIESEL	2/10/1992	2A	1A	E,Q
			KERR MCGEE REFINING CORP	094099	300 AMARILLO	GASOLINE	11/3/1989	2	2A	E,Q

TABLE 1
GROUNDWATER CONTAMINATION CASE DESCRIPTIONS BY COUNTY
TEXAS NATURAL RESOURCE CONSERVATION COMMISSION

COUNTY	DIVISION	NEW CASES	FILE NAME	FILE NUMBER	LOCATION	CONTAMINATION DESCRIPTION	DATE	ENFORCEMENT STATUS	DATA QUALITY	SECTION 5.236?
POTTER	RMD/PST		LOVES COUNTRY STORES	112536	6930 E IH 40	UNKNOWN	8/15/1997	1B 1A	E,Q	
			MACKS SUPER MARKET	095344	AMARILLO BLVD	GASOLINE	4/9/1990	2 2A	E,Q	
			PRO AM III TRUCK STOP	112575	IH 40 & PULLMAN RD (EXIT 77)	GASOLINE, DIESEL	8/19/1997	2 2A	E,Q	
			SCOTT, GLENNA	095341	CANYON DR	GASOLINE	3/27/1990	2 2A	E,Q	
			ST ANTHONYS HOSPITAL	104844	200 NW 7TH ST	DIESEL	10/27/1992	2 6	E,Q	
			STEEER TANK LINES	094269	2401 N MIRROR	GASOLINE	10/12/1989	2A 6	E,Q	
			TASCOSA COUNTRY CLUB	098937	N WESTERN	GASOLINE	5/9/1991	2 2A	E,Q	
			TEXACO PARENT ENTERPRISES	093600	5815 BELL ST (@ IH-815 BELL ST (@	GASOLINE	6/26/1989	2 2A	E,Q	
			TOOT N TOTUM FOOD STORES INC	095734	E AMARILLO BLVD (@ MIRROR), AMARILLO	GASOLINE	6/7/1990	2 4	E,Q	
			TOOT N TOTUM FOOD STORES INC	097793	S GRAND (@ N IH40), AMARILLO	GASOLINE	1/22/1991	2 6	E,Q	
			TOOT N TOTUM FOOD STORES INC	097794	W 34TH ST, AMARILLO	GASOLINE	1/22/1991	2 2A	E,Q	
			TOOT N TOTUM FOOD STORES INC	101928	301 SOUTH ROSS	GASOLINE	2/20/1992	2 2A	E,Q	
			TOOT N TOTUM FOOD STORES INC	108850	2812 E 27TH ST, AMARILLO	GASOLINE	12/20/1994	2 2A	E,Q	
			TOOT N TOTUM FOOD STORES INC	113008	3522 RIVER RD, AMARILLO	GASOLINE	3/6/1998	2 2A	E,Q	
			TOOT N TOTUM FOOD STORES, INC	098301	S WASHINGTON	GASOLINE	3/4/1991	2 2A	E,Q	
			TOOT N TOTUM FOOD STORES, INC.	100194	W 45TH ST	GASOLINE	9/16/1991	2 2A	E,Q	
			TRAILWAYS BUS LINES	100137	S TYLER	DIESEL	9/12/1991	2 6	E,Q	
			WANDA TIGRETT	113999	5431 DUMAS DR, AMARILLO	GASOLINE, DIESEL	1/6/1999	2 2A	E,Q	
			WEINGARTEN REALTY	093548	3325 S GEORGIA, AMARILLO	GASOLINE	9/6/1989	2 2A	E,Q	
	WPRM/WQAS		SOUTHWESTERN PUBLIC SERVICE CO.	WQ01990	1.25 MILES WEST OF STATE HWY 136 AND 6 MILES NORTHEAST OF AMARILLO, TX.	NITRATE, CHLORIDE, SULFATE	1/1/1978	3C,2C 4,5	E,Q	
PRESIDIO	RMD/PST		RIO GRANDE DISTRIBUTORS INC	112149	203 E EL PASO, MARFA	GASOLINE	3/3/1997	2A 6	E,Q	
			TXDOT	099012	W FM 170 (PO BOX 819)	GASOLINE, DIESEL	3/7/1991	2 2A	E,Q	
RAINS	RMD/PST		GTE	108382	HWY 69 & FM 47	GASOLINE, DIESEL	7/11/1994	2A 6	E,Q	
RANDALL	RMD/PST		AIR SPEED OIL CO	102201	CITY HALL BLDG AREA (CARD FUEL STATION)	GASOLINE	3/11/1992	2 2A	E,Q	
			ANNIE WEAVER	095334	2ND AVE	GASOLINE	4/9/1990	5B 2A	E,Q	
			CITY OF CANYON	103056	1509 3RD STREET	GASOLINE	5/13/1992	2 2A	E,Q	
			CONSUMERS FUEL INC OF CANYON	097192	W 1st, Canyon	GASOLINE	10/26/1990	5B 1A	E,Q	
			EXXON MOBIL CORPORATION	093874	311 23RD ST	GASOLINE	10/11/1989	2 4	E,Q	
			LAGRONE H ODELL	095015	4TH AVE	GASOLINE	7/21/1989	5B 2A	E,Q	
			STERLING GIBSON	113997	IH 20, AMARILLO	GASOLINE, DIESEL	1/6/1999	2 2A	E,Q	
			WEST TEXAS STATE UNIVERSITY	105883	2402 N 3RD AVE, CANYON	WASTE OIL	2/16/1993	2 6	E,Q	
	TAD/WQPAS		HIGH PLAINS UWCD NO. 1 SAMPLING PROGRAM	1109806	WELL NO. 11-09-806 (SAMPLE 381-2-4)	ATRAZINE	7/17/1989	1D,1B 1B	E,Q,V2	

TABLE 1
GROUNDWATER CONTAMINATION CASE DESCRIPTIONS BY COUNTY
TEXAS NATURAL RESOURCE CONSERVATION COMMISSION

COUNTY	DIVISION	NEW CASES	FILE NAME	FILE NUMBER	LOCATION	CONTAMINATION DESCRIPTION	DATE	ENFORCEMENT STATUS	DATA QUALITY	SECTION 5.236?
RANDALL										
	WPD/MSW		BFI / SOUTHWEST	MSW0186	1 MI N OF CANYON CITY LIMITS, 1.2 MI SW OF INT FM 2590 AND BUFFALO STADIUM RD	MW-12: VOCs (METHYLENE CHLORIDE)	2/1/1996	2B	5	E,Q,V2
	WPRM/PDW		COUNTRY ESTATES MOBILE HOME PARK	1910005	WELL #4 (G1910005C) - S. WELL ON E. SIDE OF TRAILER PARK, WELL #5 (G1910005D) - N. WELL ON E. SIDE OF TRAILER PARK	TETRACHLOROETHENE	4/8/1991		3	E,Q,V2
			WESTERN MOBILE HOME PARK	1910010	WELL #1 (G1910010A) - 0.1 MI. WE. OF WESTEN AVE. AND 0.2 MI. N. OF HOLLYWOOD RD.	TETRACHLOROETHENE	12/4/1991		6C	E,Q,V2
REAGAN										
	RMD/CA		KERLEY AG PRODUCTS INC	40013	US 67 12 MILES EAST OF BIG LAKE	SULPHIDES, ORGANIC CHEMICALS	6/9/1986	3B		E
	RMD/PST		CARD LOCK INC/PRIDE FLEET FUEL	112854	811 2ND ST, BIG LAKE	GASOLINE	1/7/1998	2A	2B	E,Q
			KENT KWIK #431	114243	1104 E 2ND, BIG LAKE	GASOLINE	1/7/1999	2	2A	E,Q
			MANN JAMES	110947	98 MAIN ST	GASOLINE	3/26/1996	2	2A	E,Q
			SOUTHWEST BANK	101334	2ND STREET	GASOLINE	12/10/1991	2	2A	E,Q
REAL										
	RMD/PST		BILLY JOE BRICE	110191	HWY 83 & 6TH ST	GASOLINE	3/4/1995	2	6	E,Q
			MAXEY ENERGY CO	106848	HWY 83 ABOUT 8 MI S OF LEAKEY	GASOLINE	6/21/1993	2	4	E,Q
			MAXEY ENERGY CO	108907	SH 83 & SH 337, LEAKEY	GASOLINE	12/21/1994	2	2A	E,Q
			MAXEY ENERGY CO	113966	HWY 83, LEAKEY	GASOLINE	1/4/1999	2	2A	E,Q
RED RIVER										
	RMD/PST		C & S STORES INC	112194	HWY 271 & MAIN	UNKNOWN	3/28/1997	2	6	E,Q
			CLARKSVILLE OIL & GAS CO INC	100887	W MAIN ST	GASOLINE	11/25/1991	2	2A	E,Q
			FFP OPERATING PARTNERS, LP	099187	HWY 82 (@ FM 44E)	GASOLINE	6/3/1991	2	6	E,Q
			KELLY ROBINSON	097759	HWY 82	GASOLINE	9/25/1990	2A	1A	E,Q
			PYEATT GAS & OIL CO	101025	W MAIN ST (NE CORNER @ PECAN)	DIESEL	11/25/1991	2	2A	E,Q
			RED RIVER CTY HISTORICAL SOC	101262	W BROADWAY	GASOLINE	12/17/1991	2A	6	E,Q
			WILSON OIL COMPANY INC	106304	HWY 82, AVERY	GASOLINE	4/20/1993	2	6	E,Q
			WOOLEY OIL CO	101027	W MAIN ST (SW CORNER @ CEDAR)	GASOLINE, DIESEL	11/25/1991	2	2A	E,Q
REEVES										
	FOD		DICK PATILLO - OWNER OF WAYNE FEEDS	87082501	WAYNE FEED STORE - NEAR INTERSECTION OF 2ND AND PLUM IN PECOS, TX	DDT, DIELDRIN, METHYL PARATHION		2D	2B	E,Q,V,2,3
	RMD/PST		ALBERTO VARELA	113729	1304 E HWY 80, PECOS	GASOLINE	12/8/1998	1B	1A	E,Q
			ALLSUP'S CONVENIENCE STORES	091630	CORNER OF CEDAR AND 8TH ST.	GASOLINE	1/14/1988	2A	2A	E,Q
			C F J PROPERTIES	109493	100 PINEHURST	DIESEL	5/9/1995	2	2A	E,Q

TABLE 1
GROUNDWATER CONTAMINATION CASE DESCRIPTIONS BY COUNTY
TEXAS NATURAL RESOURCE CONSERVATION COMMISSION

COUNTY	DIVISION	NEW CASES	FILE NAME	FILE NUMBER	LOCATION	CONTAMINATION DESCRIPTION	DATE	ENFORCEMENT STATUS	DATA QUALITY	SECTION 5.236?
REEVES										
RMD/PST										
			CHEVRON PRODUCTS COMPANY	092993	3RD (@ WALNUT)	GASOLINE	5/5/1989	2 6	E,Q	
			CHEVRON PRODUCTS COMPANY	105532	2100 VETERANS BLVD	GASOLINE, DIESEL	9/7/1990	2 4	E,Q	
			CITY OF PECOS	105319	200 WALTHAL AVE	DIESEL	7/20/1992	2A 1A	E,Q	
			ESTATE W E HOLLIS	112863	2430 BALMORHEA HWY	UNKNOWN	12/29/1997	2 2A	E,Q	
			GERLACH OIL COMPANY	091533	1500 W WASHINGTON	GASOLINE	11/4/1987	2 2A	E,Q	
			JIM WAFER	108060	2300 VETERANS BLVD	GASOLINE	4/18/1994	2 2A	E,Q	
			JIM WAFER OIL CO INC	100340	VETERANS BLVD	WASTE OIL	9/25/1991	2A 1A	E,Q	
			JIM WAFER OIL CO INC	101820	9TH ST (@ CEDAR)	GASOLINE	2/6/1992	5B 4	E,Q	
			JIM WAFER OIL COMPANY	101268	S EDDY	GASOLINE	12/6/1991	2 2A	E,Q	
			KYLE WATTS	113736	602 W 3RD, PECOS	GASOLINE	12/8/1998	1B 1A	E,Q	
			KYLE WATTS	114733	602 W 3RD ST, PECOS		8/27/1999	2A 1A	E,Q	
			MERCHANTS FAST MOTOR LINES	093432	2ND ST @ EDDY ST	DIESEL	7/27/1989	2 2A	E,Q	
			NEWELL OIL	111500	104 N CYPRESS	GASOLINE	8/9/1996	2 2A	E,Q	
			NEWELL OIL CO	092765	702 W 3RD ST	GASOLINE	3/17/1989	5B 4	E,Q	
			NEWELL OIL CO	098110	S CEDAR (@ IH20)	GASOLINE	3/4/1991	2 2A	E,Q	
			PARKER BROTHERS INVESTMENT	102667	914 S EDDY	GASOLINE	4/9/1992	2 2A	E,Q	
			PECOS TIRE AND FUEL	094301	714 W 3RD ST	GASOLINE	10/5/1989	5B 1A	E,Q	
			POOL CO	095813	BALMORHEA HWY	DIESEL	6/12/1990	2 2A	E,Q	
			RIO GRANDE DISTRIBUTORS INC	091544	IH-20 (@ HWY 285)	GASOLINE	11/5/1987	2 3	E,Q	
			RIO GRANDE DISTRIBUTORS INC	093591	620 W 3RD	GASOLINE	8/25/1989	5B 4	E,Q	
			RIO GRANDE DISTRIBUTORS INC	111787	101 N CYPRESS	GASOLINE, DIESEL	10/9/1996	2 2A	E,Q	
			SIROCCO DEVELOPMENT CORP	111501	1100 S EDDY ST	GASOLINE	8/9/1996	2 2A	E,Q	
			TEXAS DEPT OF PUBLIC SAFETY	097141	PINEHURST, PECOS	GASOLINE	11/6/1990	2 2A	E,Q	
			TONY AUAREZ ESTATE	114193	5002 S CEDAR, PECOS		1/7/1999	1B 1A	E,Q	
			TOWN & COUNTRY FOOD STORES	091597	915 W 3RD	GASOLINE	1/11/1988	2 2A	E,Q	
			TOWN & COUNTRY FOOD STORES	113313	1219 S CEDAR, PECOS	GASOLINE	7/4/1998	2 6	E,Q	
			TRANS PECOS GAS COMPANY INC	093354	134 3RD @ CYPRESS	GASOLINE	7/13/1989	2 2A	E,Q	
			TUMBLEWEED PETROLEUM CORP	111548	402 W 3RD ST	GASOLINE	8/23/1996	2 2A	E,Q	
			TUMBLEWEED PETROLEUM, INC.	094063	414 W 3RD ST	GASOLINE	11/15/1989	2 2A	E,Q	
			UNKNOWN	114624	421 N CEDAR, PECOS		6/1/1999	5B 1A	E,Q	Y
			VICTOR HERNANDEZ	114238	NW HWY 290, BALMORHEA		1/11/1999	1B 1A	E,Q	
			WEST TEXAS GAS INC	091515	2422 BALMORHEA HWY	GASOLINE	10/5/1987	2 2A	E,Q	
			WEST TEXAS GAS INC	101611	E 3RD ST	GASOLINE	1/17/1992	2 2A	E,Q	
			WEST TEXAS GAS INC	102980	10TH ST (@ CEDAR ST)	GASOLINE	5/4/1992	2 2A	E,Q	
			WEST TEXAS GAS INC	112872	201 E 3RD ST	GASOLINE	11/7/1997	2 2A	E,Q	
REFUGIO										
RMD/PST										
			CAYMAN ENTERPRISES CO.	113831	104 S ALAMO, REFUGIO	GASOLINE	12/9/1998	1B 1A	E,Q	
			CLAYBROOK VANCE	093384	201 S ALAMO	UNKNOWN	7/12/1989	2 2A	E,Q	
			D & W FAST BREAK INC	112955	N HWY 77, WOODSBORO	GASOLINE, DIESEL	2/4/1998	1B 1A	E,Q	
			MARTIN OCONNOR	106195	HIGHWAY 239	DIESEL	2/24/1993	2 2A	E,Q	
			NAYLOR OIL CO INC	112589	519 N ALAMO	GASOLINE, DIESEL	8/22/1997	2 2A	E,Q	
			NAYLOR OIL CO INC	112590	201 WOOD AVE, WOODSBORO	GASOLINE	9/4/1997	2 2A	E,Q	
			NAYLOR OIL CO., INC.	093516	611 S ALAMO	GASOLINE, DIESEL	8/17/1989	2 3	E,Q	
			NAYLOR OIL COMPANY	100553	1ST ST, REFUGIO	DIESEL	11/12/1991	2 2A	E,Q	
			NEW DISTRIBUTING CO INC	111565	801 S ALAMO	UNKNOWN	9/6/1996	2 2A	E,Q	
			ROBERT J HEWITT(REFUGIO MOTOR)	111276	612 S ALAMO	UNKNOWN	7/1/1996	2 2A	E,Q	

TABLE 1
GROUNDWATER CONTAMINATION CASE DESCRIPTIONS BY COUNTY
TEXAS NATURAL RESOURCE CONSERVATION COMMISSION

COUNTY	DIVISION	NEW CASES	FILE NAME	FILE NUMBER	LOCATION	CONTAMINATION DESCRIPTION	DATE	ENFORCEMENT STATUS	DATA QUALITY	SECTION 5.236?
REFUGIO										
RMD/PST										
			SSP PARTNERS	110143	218 N ALAMO	GASOLINE	11/14/1995	2 2A	E,Q	
			TAYLOR PRODUCTS	099882	S ALAMO	GASOLINE	8/12/1991	2 2A	E,Q	
			TEXAS STAR INVESTMENTS	102255	211 N ALAMO	GASOLINE	2/25/1992	2A 6	E,Q	
			US DEPT OF INTERIOR	093319	FM 2040	GASOLINE	7/14/1989	2 2A	E,Q	
			US FISH & WILDLIFE	100222	HWY 774	GASOLINE	9/19/1991	2A 1A	E,Q	
ROBERTS										
RMD/PST										
			BAILEY OIL PRODUCTS CO	096902	104 COMMERCIAL ST (HWY 60 @ MAIN ST)	GASOLINE	8/29/1990	5B 2A	E,Q	
			FFP OPERATING PARTNERS	106989	201 COMMERCIAL, MIAMI	GASOLINE	1/23/1996	2 2A	E,Q	
			UNKNOWN	096931	UNKNOWN-IMPACT TO MUNICIPAL WATER WELL	GASOLINE	8/20/1990	1B 1A	E,Q	
WPRM/PDW										
			MIAMI, CITY OF	1970002	SANTA FE WELL (G1970002B) - RAILROAD AND BIRGE ST. (FORMERLY CONSOLIDATED UTILITIES WELL 2)	BENZENE, 1,2-DICHLOROETHANE, XYLENES	8/31/1990	6E	E,Q,V2	
ROBERTSON										
RMD/CA										
			GENERAL AMERICAN TRANSPORTATION CORP	32643	ROUTE 79 HEARNE 77859	*OILY* SLUDGES, VOC'S, CHLORINATED SOLVENT	7/15/1990	2B 4	E	
			STAR ENTERPRISES	35844	HIGHWAY 6 S HEARNE 77859	ORGANIC CHEMICALS	10/2/1992	0 4	E,Q	
RMD/PST										
			CIRCLE K CORP	108769	606 MARKET ST	GASOLINE	4/14/1994	2 2A	E,Q	
			COASTAL TRANSPORT CO	113082	S HWY 6, HEARNE	DIESEL	8/19/1998	1B 1A	E,Q	
			DABBS OIL CO	114223	102 N MARKET, HEARNE		1/7/1999	2 2A	E,Q	
			RESTRUCTURE PETRO. MKTG SVCS	099345	MARKET ST	GASOLINE	6/26/1991	2 2A	E,Q	
			SOUTHERN UNION PACIFIC RR CO	112886	100 DAVIS ST, HEARNE	GASOLINE	1/20/1998	2 2A	E,Q	
			SOUTHERN UNION PACIFIC RR CO	113051	100 DAVIS ST, HEARNE	OTHER	3/20/1998	2 2A	E,Q	
			TIMMONS K D INC	100478	HWY 14	GASOLINE	10/7/1991	2 2A	E,Q	
RMD/SSDAT										
			STAR ENTERPRISE PETROLEUM MARKETING TERMINAL	FILE NAM	HWY 6 SOUTH, HEARNE	OIL, BTEX	6/17/1993	0 4	E	
RMD/VCP										
			HEARNE TERMINAL	623	HIGHWAY 6 SOUTH, HEARNS	TPH	10/3/1997	0 3	E	
ROCKWALL										
RMD/PST										
			BOBBY CANTRELL	114511	100 W I 30, ROYCE CITY	GASOLINE	3/24/1999	1B 1A	E,Q	
			BRISCOE OIL CO	103217	109 ELM, ROYSE CITY	GASOLINE, DIESEL	6/30/1992	2 2A	E,Q	
			E Z MART STORES INC	092018	IH--30 AND FM 740, SW BELL UTILITY MANHOLES	GASOLINE	6/3/1988	1B 1A	E,Q	
			LAKE COUNTRY MARINA ENTERPRISE	098274	HARBORVIEW DR	GASOLINE	3/13/1991	2 4	E,Q	
			MIKE BRADY	112346	2500 FM 740	UNKNOWN	5/29/1997	5B 1A	E,Q	
			PEKIM INC	111780	2600 CHAMPION DR	GASOLINE	10/15/1996	2 5	E,Q	
			RICHARD SLAUGHTER	109155	407 A S GOLIAD	GASOLINE	2/17/1995	2 2A	E,Q	

TABLE 1
GROUNDWATER CONTAMINATION CASE DESCRIPTIONS BY COUNTY
TEXAS NATURAL RESOURCE CONSERVATION COMMISSION

COUNTY	DIVISION	NEW CASES	FILE NAME	FILE NUMBER	LOCATION	CONTAMINATION DESCRIPTION	DATE	ENFORCEMENT STATUS	DATA QUALITY	SECTION 5.236?
ROCKWALL										
	RMD/PST		ULTRAMAR DIAMOND SHAMROCK	103724	2804 RIDGE RD (RIDGE RD @ IH30)	GASOLINE	7/7/1992	2A 6	E,Q	
			ULTRAMAR DIAMOND SHAMROCK	111404	2255 S GOLIAD	GASOLINE	7/17/1996	2 2A	E,Q	
			UNIVERSAL METRO HOLDINGS	111721	715 W RUSK	GASOLINE	9/19/1996	2 2A	E,Q	
			WATERSIDE CORP	113825	2701 WINDJAMMER, ROCKWALL	GASOLINE	12/8/1998	1B 1A	E,Q	
	RMD/VCP		LAJOLLA POINTE - 36 ACRE TRACT OF LAND	876	2600 BLOCK OF RIDGE ROAD, ROCKWALL	HYDROCARBONS	11/19/1998	0 6B	E	
			RIDGE ROAD SHOPPING CENTER	596	1102 - 1209 RIDGE ROAD, ROCKWALL	CHLORINATED SOLVENTS	8/13/1997	0 6D	E	
RUNNELS										
	RMD/PST		BALLINGER NATIONAL BANK	113607	701 STRONG (HWY 83), BALLINGER	GASOLINE, DIESEL	11/5/1998	2 2A	E,Q	
			BOB LOYD L P GAS CO	099892	301 SOUTH MAIN	GASOLINE, DIESEL	7/17/1991	5B 2A	E,Q	
			BOB LOYD L P GAS CO	106255	HW 153	GASOLINE	2/3/1993	5B 2A	E,Q	
			BOB LOYD L P GAS CO	112328	620 HUTCHINGS	WASTE OIL	5/13/1997	2 2A	E,Q	
			BOB LOYD L P GAS CO	112341	201 N MAIN	GASOLINE	5/28/1997	2 2A	E,Q	
			BOB LOYD L P GAS CO	112726	104 E PARSONAGE	GASOLINE	10/14/1997	2 2A	E,Q	
			BOB LOYD L P GAS CO	112727	200 N MAIN	GASOLINE	10/14/1997	2A 6	E,Q	
			BOB LOYD LP GAS CO	113666	6TH & PARK, BALLINGER	DIESEL	11/23/1998	2 6	E,Q	
			HALLIBURTON SERVICES	102705	HWY 153	GASOLINE, DIESEL	4/8/1992	2 2A	E,Q	
			PRIDE REFINING INC	102615	908 S MAIN ST	GASOLINE, DIESEL	1/3/1992	2 4	E,Q	
			R A BAGWELL OIL CO	111367	HWY 67	GASOLINE	6/28/1996	2 2A	E,Q	
			R A BAGWELL OIL CO	111368	903 N MAIN	GASOLINE	6/28/1996	2 2A	E,Q	
			R A BAGWELL OIL CO	111369	1201 HUTCHINGS AVE	GASOLINE, DIESEL	6/28/1996	2 2A	E,Q	
			R A BAGWELL OIL CO	111370	518 HUTCHINGS & HWY 67	GASOLINE, DIESEL	6/28/1996	2 2A	E,Q	
			R A BAGWELL OIL CO	111468	6TH & WINTERS HWY	GASOLINE, DIESEL	8/8/1996	1B 1A	E,Q	
			RUNNELS COUNTY	105317	BALLINGER COURTHOUSE PCT #4	GASOLINE	11/6/1992	2 2A	E,Q	
			SCHNEIDER DIST CO	096114	ROBINSON RD	GASOLINE	6/25/1990	2 5	E,Q	
			SKINNY'S INC.	110234	211 MAIN	GASOLINE	5/19/1996	2 2A	E,Q	
			TOWN & COUNTRY FOOD STORES	113981	1801 HUTCHINS, BALLINGER	GASOLINE, DIESEL	1/6/1999	2 2A	E,Q	
			UNKNOWN	112801	610 HUTCHINGS	GASOLINE	11/24/1997	1B 1A	E,Q	
RUSK										
	RMD/CA		TU ELECTRIC CO	31277	8850 FM 2658 N TATUM 75691	Organic Chemicals	9/21/1999	0A 3	E,Q	
	RMD/PST		BATEMAN INC	106695	100 HWY 795	GASOLINE, WASTE OIL	5/25/1993	2 2A	E,Q	
			BOLT FUEL OIL CO	101143	COUNTY ROAD 1122	GASOLINE, DIESEL	12/10/1991	2 2A	E,Q	
			C. E. L. INC	104967	3200 COUNTY ROAD	GASOLINE, DIESEL	10/14/1992	2 2A	E,Q	
			CHUCK SWINDELL	112698	HWY 79 & HWY 42	GASOLINE, DIESEL	10/3/1997	1B 1A	E,Q	
			CLIFFORD STARCHER	096683	FM 840 & FM 2867	GASOLINE, DIESEL	9/7/1990	5B 2A	E,Q	
			D C DISTRIBUTORS	110201	411 S HWY 79	GASOLINE	11/8/1995	2 2A	E,Q	
			D C DISTRIBUTORS INC	099685	W HWY 64	GASOLINE, CHEMICAL	7/30/1991	2 2A	E,Q	
			GIBSON RAYFORD	106154	FM 1716	GASOLINE	2/15/1993	2 2A	E,Q	
			HARRIS BROS CO	099245	HWY 42	GASOLINE	6/11/1991	2 5	E,Q	

TABLE 1
GROUNDWATER CONTAMINATION CASE DESCRIPTIONS BY COUNTY
TEXAS NATURAL RESOURCE CONSERVATION COMMISSION

COUNTY	DIVISION	NEW CASES	FILE NAME	FILE NUMBER	LOCATION	CONTAMINATION DESCRIPTION	DATE	ENFORCEMENT STATUS	DATA QUALITY	SECTION 5.236?
RUSK										
	RMD/PST									
		*	HELPISTILL BOBBY	105214	FM 225 @ FM 1798, LANEVILLE	GASOLINE	12/4/1992	2A 1A	E,Q	Y
		*	HONEY STOP FOOD MART INC	106602	514 SOUTH HWY 79, HENDERSON	GASOLINE	6/4/1993	2 2A	E,Q	
			HONEY STOP FOODS MART, INC.	106282	1311 KILGORE DRIVE (HWY 259 NORTH), HENDERSON	GASOLINE, UNKNOWN	3/29/1993	2A 1A	E,Q	
			J. W. GREEN CONTRACTORS, INC.	104848	201 E HWY 323	GASOLINE, DIESEL	10/1/1992	2 2A	E,Q	
			JOHN BATEMAN	101543	HWY 79	GASOLINE	11/6/1991	2 2A	E,Q	
			JOHN M BATEMAN CO INC	103965	HWY 42 & HWY 323	GASOLINE, WASTE OIL	7/22/1992	2 2A	E,Q	
			KRIBY OIL CO INC	112920	1001 COMMERCE	GASOLINE	10/8/1997	2 2A	E,Q	
			MAY JOE R PIPE & SUPPLY CO	098276	E MCKAY ST	GASOLINE	3/11/1991	2 2A	E,Q	
			SCOTT COOPER	100765	HWY 79 N	GASOLINE, DIESEL	6/26/1991	2 2A	E,Q	
			TU ELECTRIC	111462	FM 2658 (PO BOX 651)	UNKNOWN	9/17/1996	2D 2A	E,Q	
			ZIPPY JS INC	112169	1203 KILGORE DR	GASOLINE	3/7/1997	2 2A	E,Q	
SABINE										
	RMD/PST									
			DAVID CAIN	109506	HCR 1 BOX 230	UNKNOWN	10/18/1994	5B 6	E,Q	
			PENDLETON ASSOCIATES, INC.	092549	HWY 21 & PENDELTON BRIDGE	GASOLINE	11/9/1988	2 2A	E,Q	
			SABINE RIVER AUTHORITY TEXAS	113123	12 MI S HEMPHILL ON FM 2928, HEMPHILL	GASOLINE	4/28/1998	1B 1A	E,Q	
			TXDOT	098370	FM 1 & HWY 184	GASOLINE	3/18/1991	2 2A	E,Q	
SAN AUGUSTINE										
	RMD/PST									
			A L LAFLUER	114646	HWY 705, BROADDUS		6/25/1999	1B 1A	E,Q	
SAN JACINTO										
	RMD/PST									
			TRINITY TEMPLE PENTECOSTAL CH	093508	OLD HWY 59 (STATE HWY 424)	UNKNOWN	6/14/1989	2A 1A	E,Q	
SAN PATRICIO										
	RMD/CA									
			AMAYA SITE	T0006		ARSENIC, PESTICIDES, HERBICIDES	7/28/1989	3B 4A	E,Q,V	
			CHICAGO BRIDGE & IRON (CBI-NA-CON)	30309	FM 1069, INGLESIDE	SULFATES, ACID	11/30/1971	2B 5	E	
			COASTAL STATES CRUDE GATHERING CO	39989	PORTLAND	BETX, LNAPL, MTBE	10/23/1989	2A 2,3,4	E	
			COASTAL STATES CRUDE GATHERING CO	83087	E. WHITE POINT	BETX, LNAPL, MTBE	7/16/1993	2B 2,3,4	E,Q,V3	
			COASTAL STATES CRUDE GATHERING CO	83092	MIDWAY	BTEX, LNAPL, MTBE		2B 2,3,4	E,Q,V3	
			DIAMOND SHAMROCK (MATHIS PIPELINE)	T1566	3 MILES NORTHWEST OF MATHIS MATHIS	Benzene, TPH	10/13/1999	1 2	E	
			E I DUPONT DE NEMOURS & CO	30018	HIGHWAY 361 3 MILES EAST OF GREGORY 78362	TCE, CARBON TET, AS, CHLOROFORM	1/1/1976	3B 4	EQV1	
			GREENWAY AVIATION INC	36884	SINTON	ARSENIC, PESTICIDES, HERBICIDES	7/28/1989	4A 2B	E,Q,V	
			OCCIDENTAL CHEMICAL CORP	38280	HIGHWAY 361 GREGORY 78359	CHLORIDES, TOX	3/1/1976	1B,3A 2	E	
			WRIGHT-WAY SPRAYING SVC	33773	SINTON	ARSENIC, PESTICIDES, HERBICIDES	7/28/1989	4A 2B	E,Q,V	
	RMD/PST									
			BREZINA TIRE & SERVICE	113746	101 MCINTYRE, TAFT	GASOLINE	12/8/1998	1B 1A	E,Q	
			CIRCLE K CORP	094129	102 SUNSET RD	GASOLINE	11/27/1989	2A 6	E,Q	
			CITIZENS BANK	104145	102 GREEN AVE (HWY 181)	GASOLINE	8/12/1992	2A 1A	E,Q	

TABLE 1
GROUNDWATER CONTAMINATION CASE DESCRIPTIONS BY COUNTY
TEXAS NATURAL RESOURCE CONSERVATION COMMISSION

COUNTY	DIVISION	NEW CASES	FILE NAME	FILE NUMBER	LOCATION	CONTAMINATION DESCRIPTION	DATE	ENFORCEMENT STATUS	DATA QUALITY	SECTION 5.2367
SAN PATRICIO										
RMD/PST										
			CITY OF ARANSAS PASS	110340	338 S ARCH	GASOLINE	12/7/1995	2	2A	E,Q
			COASTAL MAVERICK	109544	706 MOORE AVE	GASOLINE	3/21/1995	2A	6	E,Q
			COONROD ELECTRIC CO	111324	224 N RACHAL	UNKNOWN	7/15/1996	2	2A	E,Q
			DIAMOND SHAMROCK REF & MKTG CO	094452	1402 WILDCAT DR	GASOLINE	12/12/1989	2	2A	E,Q
			DIAMOND SHAMROCK REF & MKTG CO	101867	320 W SINTON ST	GASOLINE	2/13/1992	2	2A	E,Q
			E H GREEN MOTOR COMPANY	105206	700 VOSS AVENUE	GASOLINE	11/5/1992	2	2A	E,Q
			E I DUPONT DE NEMOURS	094072	HWY 361	DIESEL	11/20/1989	2	5	E,Q
			FFP OPERATING PARTNERS	098208	MOORE AVE	GASOLINE	3/11/1991	2	2A	E,Q
			FFP OPERATING PARTNERS	099833	N HWY 181	GASOLINE	8/1/1991	2	2A	E,Q
			FRED & NADENE STROM	107665	409 HIGHWAY 181, PORTLAND	GASOLINE	2/1/1994	2A	1A	E,Q
			INGLESIDE OFFSHORE SERVICES	107974	NORTH SHORE DOCKS, INGLESIDE	DIESEL	4/25/1994	2	2A	E,Q
			LYKES BROTHERS INC	102569	COUNTY ROAD 25	GASOLINE	4/3/1992	2	2A	E,Q
			M I DRILLING FLUIDS CO	107635	HWY 361 HARBOR ISLAND	DIESEL	11/2/1993	2	2A	E,Q
			MAGEE GASKINS INC	110127	1509 RAHT	GASOLINE, DIESEL	11/29/1995	2A	6	E,Q
			MAGEE GASKINS INC	110128	1627 WILDCAT	GASOLINE, DIESEL	11/29/1995	2	2A	E,Q
			MAGEE GASKINS INC	110129	235 W CLEVELAND	GASOLINE	11/29/1995	2A	1A	E,Q
			MOODY OIL CO	111256	839 WHEELER	GASOLINE, DIESEL	7/1/1996	2	2A	E,Q
			MOSS J.G.	101009	S SAN PATRICIO	GASOLINE	11/25/1991	2	2A	E,Q
			RAUL & ANGELITA GONZALES	096760	N MCCALL	DIESEL, GASOLINE	9/18/1990	2	5	E,Q
			ROBERT HARGROVE	101323	S COMMERCIAL	GASOLINE, DIESEL, WASTE OIL	12/23/1991	5B	6	E,Q
			SALT FORK COMPANY	112654	500 BLK W SINTON	GASOLINE, DIESEL	12/12/1997	2	2A	E,Q
			SAN PATRICIO COUNTY	097178	IH-37 (@ FM 796)	GASOLINE, DIESEL	11/6/1990	2	4	E,Q
			SSP PARTNERS	091912	204 E SINTON ST	GASOLINE	6/1/1988	2	4	E,Q
			SSP PARTNERS	092392	201 HWY 181	GASOLINE	11/18/1988	2	4	E,Q
			SSP PARTNERS	110126	133 N AVE B	GASOLINE, DIESEL	11/29/1995	2	2A	E,Q
			SSP PARTNERS	111121	430 S MAIN	UNKNOWN	6/4/1996	2	2A	E,Q
			TESORO PETROLEUM DIST CO	104173	BISHOP RD - DUGAT DOCKS	DIESEL	6/3/1992	2	4	E,Q
			TIDEPORT PETROLEUM INC	106052	121 GREEN AVE	UNKNOWN	2/8/1993	2	2A	E,Q
			VICTORIA BANK & TRUST	110924	230 GREEN AVE	UNKNOWN	5/6/1996	2	2A	E,Q
RMD/SSDAT										
			SINTON WATER WELLS	FILE NAM	1 MI. S. OF HWY. 77 AND FM 1945, SINTON, TX.	BENZENE	10/12/1994	5B	6	E,Q,V2
RMD/VCP										
			INGLESIDE OFFSHORE SERVICES PROPERTY	488	CARUTHERS COVE, OLD INGLESIDE	TPH, BTEX.	3/10/1997	0	2B	E
			PLX INGLESIDE, INC.	449	1269 SUNRAY ROAD, INGLESIDE	TPH, SVOCs, METALS	2/5/1997	0	2	E
			UNDEVELOPED LAND - NEW PUBLIC SAFETY FACILITY	150	8TH STREET AND STATE HIGHWAY 1069, INGLESIDE	PETROLEUM	12/18/1995	0	2B	E
WPD/MSW										
			BFI / CITY OF SINTON	MSW0024	APPROX 3 MI SW OF SINTON, NW CORNER OF INT FM 1945 AND COUNTY RD 39, SINTON	MW-6S,6A: VOCs(1,1-DICHLOROETHYLENE; CIS-1,2-DICHLOROETHYLENE; TETRACHLOROETHYLENE; TCE; VINYL CHLORIDE)	6/7/1991	3B	5	E,Q,V1,V2

TABLE 1
GROUNDWATER CONTAMINATION CASE DESCRIPTIONS BY COUNTY
TEXAS NATURAL RESOURCE CONSERVATION COMMISSION

COUNTY	DIVISION	NEW CASES	FILE NAME	FILE NUMBER	LOCATION	CONTAMINATION DESCRIPTION	DATE	ENFORCEMENT STATUS	DATA QUALITY	SECTION 5.236?
SAN SABA										
	RMD/PST									
			CITY OF SAN SABA	101513	EAST WALLACE	GASOLINE	1/8/1992	2	2A	E,Q
			SAN SABA BUTANE	101511	S HIGH	GASOLINE	1/8/1992	2	2A	E,Q
SCHLEICHER										
	RMD/PST									
			HALBERT L P GAS	091526	101 S DIVIDE	GASOLINE	10/27/1987	2A	1A	E,Q
SCURRY										
	RMD/PST									
			ALLSUPS PETROLEUM	111612	3911 COLLEGE AVE	GASOLINE	4/6/1996	2	2A	E,Q
			BILL BURNS OIL CO	111316	1511 26TH ST	GASOLINE, DIESEL	6/28/1996	2	2A	E,Q
			CARL BALLARD	112197	1304 E COLISEUM	UNKNOWN	3/28/1997	2	2A	E,Q
			CITY OF SNYDER	098621	37TH (@ COLLEGE)	GASOLINE	2/20/1991	2	2A	E,Q
			CITY OF SNYDER	108955	1111 37TH ST	GASOLINE	10/14/1994	2	2A	E,Q
			DENSON HAROLD	111049	300 COLISEUM	UNKNOWN	5/22/1996	2	2A	E,Q
			E L FARMER & CO	093536	1905 11TH ST	GASOLINE	7/24/1989	2	4	E,Q
			LINE AND LINE OIL COMPANY	112268	3501 COLLEGE AVE	UNKNOWN	4/25/1997	1B	1A	E,Q
			M & M FUELS	109673	HWY 84	GASOLINE	5/30/1995	2A	1A	E,Q
			MIDWEST ELECTRIC CO-OP INC	093472	2300 COLLEGE AVE @ 21ST ST	GASOLINE	7/18/1989	2	2A	E,Q
			PRIDE COMPANIES LP	096189	HWY 84 (@ N COLLEGE)	GASOLINE	6/19/1990	2	2A	E,Q
			SCURRY COUNTY	094461	RT 1 BOX 381	AV-GAS	12/13/1989	2	2A	E,Q
			SNYDER ISD	093762	2901 37TH ST	GASOLINE	8/29/1989	2	2A	E,Q
	RMD/VC/OP									
			FORMER K-MART - WEST PORTION	13	3500 COLLEGE AVENUE, SNYDER	TPH,BTEX,SOLVENTS,LEAD	2/20/1998	0	1B	E
	WPRM/PDW									
			COLORADO RVR MWD-SNYDER WELL FIELD	2080022	WELL #4	TETRACHLOROETHENE	5/18/1999		6C	E,Q,V2
SHACKELFORD										
	RMD/PST									
			CONOCO SERVICE CENTER, INC.	099502	MAIN ST	GASOLINE, DIESEL	7/11/1991	2	2A	E,Q
			HAROLD G LAW	100993	S MAIN ST	GASOLINE	11/22/1991	2A	1A	E,Q
			JAMES GRAHAM	113711	502 HWY 180, ALBANY	GASOLINE	12/2/1998	2	2A	E,Q
			LOWELL BROOKS	104125	HWY 180	UNKNOWN	7/24/1992	2	2A	E,Q
			SAM FAMBRO	113712	207 N MAIN, ALBANY	GASOLINE	12/2/1998	2	2A	E,Q
			SAZAMA FUEL	104725	127 HILL ST	GASOLINE, DIESEL	9/4/1992	2A	1A	E,Q
			UNKNOWN	099055	S 3RD	GASOLINE	5/24/1991	5B	1A	E,Q
SHELBY										
	RMD/PST									
			BOUNDS WALTER	101396	ONE W AUSTIN, CENTER	GASOLINE	1/23/1992	2	2A	E,Q
			CRUMP OIL COMPANY	100847	CORNER OF HWY 96 & HWY 59	GASOLINE	10/4/1991	2	2A	E,Q
			CURRENT OCCUPANT	101398	202 TENAHA	GASOLINE	12/27/1991	2	2A	E,Q
			DIAMOND SHAMROCK	112693	701 SOUTHVIEW ST, CENTER	GASOLINE	10/3/1997	1B	1A	E,Q
			FFP OPERATING PARTNERS	094602	907 HURST ST (@ HWY 96)D	GASOLINE	1/23/1990	2	2A	E,Q

TABLE 1
GROUNDWATER CONTAMINATION CASE DESCRIPTIONS BY COUNTY
TEXAS NATURAL RESOURCE CONSERVATION COMMISSION

COUNTY	DIVISION	NEW CASES	FILE NAME	FILE NUMBER	LOCATION	CONTAMINATION DESCRIPTION	DATE	ENFORCEMENT STATUS	DATA QUALITY	SECTION 5.236?
SHELBY										
RMD/PST										
			FFP OPERATING PARTNERS	098292	SHELBYVILLE ST	GASOLINE	3/13/1991	2A 1A	E,Q	
			ROSS LUMBER CO	114250	RT 1, TIMPSON		1/8/1999	1B 1A	E,Q	
			ROY HUTTO	108652	HWY 59 & HWY 84	GASOLINE	4/6/1994	5B 2A	E,Q	
			SHELBYVILLE ISD	105871	HWY 87 S, SHELBYVILLE	GASOLINE	2/16/1993	2A 1A	E,Q	
			TEXAS DEPT PUBLIC SAFETY	114379	HWY 965, CENTER	GASOLINE	3/12/1999	1B 1A	E,Q	
WPD/MSW										
			CITY OF CENTER	MSW0040	END OF MAXWELL ST, CENTER	P-2S, 5S: VOCs (CHLOROENZENE)	2/4/1991	2B 6C	E,V2	
SHERMAN										
RMD/PST										
			OLIVE BOSTON ESTATE	103192	301 TEXAS AVE	GASOLINE	5/15/1992	2 2A	E,Q	
SMITH										
RMD/CA										
			ALLIED MOTOR**	96141	1602 W HOUSTON TYLER	TPH,BTEX	3/28/1989	4A 1B	E,Q	
			AMERICAN ECOLOGY (GIBRALTAR CHEMICAL)	39299	2 MILES SOUTH OF WINONA WINONA	CHLORINATED SOLVENTS	10/3/1990	0 2	E	
			AMERICAN ECOLOGY ENVIROMENTAL SVC	32123	13640 HIGHWAY 155 N TYLER 75708	CHLOROENZENE,1,1-DICHLOROETHENE,METHYLE	10/30/1990	0 2	E	
			FERRO CORP.	32680	1812 E. DUNCAN, TYLER	TPH, BTEX, SPENT SOLVENTS	10/15/1993	2A 1A	EQV2	
			HOWE-BAKER ENGINEERS INC	39421	8521 FM HIGHWAY 850 TYLER 75705	VOC (TOLUENE, MEK)	7/31/1991	3B 6	E,Q,V2	
			LA GLORIA OIL AND GAS CO	30872	1702 E COMMERCE ST TYLER 75702	PETROLEUM, GASOLINE, BTEX	12/1/1985	3A 5	EQV23	
			RANSOM INDUSTRIES INC	30140	HIGHWAY 69 4 MILES N LOOP 323 @ SWAN TYLER 75706	CHLORIDE, FLOURIDE, SODIUM SULFATE	5/19/1983	3A 2A	E,Q	
			STRIPING TECHNOLOGY INC	83107	10112 COUNTY ROAD 489 TYLER 75706	VOCS	3/14/1997	1B 3	E	
			VESUVIUS USA	39352	1812 E DUNCAN TYLER 75702	TPH, BTEX, SPENT SOLVENTS	10/15/1993	2A 1A	E,Q,V2	
RMD/PST										
			31 LAND CORP.	096374	E HWY 31	DIESEL	8/1/1990	2 2A	E,Q	
			7-ELEVEN INC	091822	109 N CLAYTON	UNKNOWN	4/15/1988	2 2A	E,Q	
			ABF FREIGHT SYSTEMS INC	098780	E GENTRY BLVD (PKWY)	GASOLINE, DIESEL, WASTE OIL	4/22/1991	2 6	E,Q	
			ABRAHAM OIL COMPANY	093263	1515 S VINE ST	GASOLINE	5/30/1989	2 2A	E,Q	
			ALLIED MOTOR OILS INC	096141	1609 W HOUSTON ST	GASOLINE, DIESEL	6/10/1988	2 3	E,Q	
			ALLIED TRANSPORT CO	097103	FLEISHEL	GASOLINE	10/24/1990	2 2A	E,Q	
			ALTAF AHMED	114109	1700 W LOOP 323 NW, TYLER	GASOLINE	1/6/1999	1B 1A	E,Q	
			AUTOMATED & CUSTOM FOOD SERVIC	098309	FREEDLINE (@ CONSTATINE RD)	GASOLINE, WASTE OIL	3/19/1991	2 4	E,Q	
			BAKER ATLAS	095981	FM 2767 E OFLOOP 323E	GASOLINE	5/8/1990	2 2A	E,Q	
			BOB WILLIAMS	113398	303 BOW ST, TYLER	GASOLINE	8/18/1998	1B 1A	E,Q	
			CARR CARRY	104932	HWY 69 & FM 344	GASOLINE	10/8/1992	2A 2A	E,Q	
			CHEROKEE COLUMBUS REAL ESTATE	093917	805 W FRONT ST	GASOLINE	10/25/1989	2 2A	E,Q	
			CITY OF TYLER	098812	W OAKWOOD ST	GASOLINE, DIESEL	4/14/1991	2 2A	E,Q	
			CITY OF TYLER	105584	TYLER	GASOLINE	12/2/1992	2A 6	E,Q	
			COCA COLA ENTERPRISES INC	091479	3200 W GENTRY PKWY	DIESEL	10/1/1987	2 4	E,Q	
			COLLECTING BANK NATIONAL ASSOC	094554	1328 E GENTRY RD	GASOLINE	6/2/1989	2A 6	E,Q	
			DENNIS DARRYL	097210	BERGFELD (@ VALENTINE)	GASOLINE	11/7/1990	5B 1A	E,Q	
			DIVERS, PATSY	092079	N HWY 135	GASOLINE	5/13/1988	1B 1A	E,Q	
			E Z MART STORES INC	103925	2121 E LOOP 323 @ TROUP HWY	GASOLINE	7/20/1992	2 2A	E,Q	

TABLE 1
GROUNDWATER CONTAMINATION CASE DESCRIPTIONS BY COUNTY
TEXAS NATURAL RESOURCE CONSERVATION COMMISSION

COUNTY	DIVISION	NEW CASES	FILE NAME	FILE NUMBER	LOCATION	CONTAMINATION DESCRIPTION	DATE	ENFORCEMENT STATUS	DATA QUALITY	SECTION 5.2367
SMITH										
	RMD/PST									
			ELTIFE OIL COMPANY INC	106264	1901 SOUTH BROADWAY, TYLER	GASOLINE, DIESEL, WASTE OIL	3/29/1993	2 2A	E,Q	
			FERRO CORP	102212	1812 E DUNCAN ST	GASOLINE	2/25/1992	2 2A	E,Q	
			FFP OPERATING PARTNERS	093181	CREEK IN FRONT OF 351 SOUTH GLENWOOD	UNKNOWN	6/17/1989	2 2A	E,Q	
			FFP OPERATING PARTNERS	104367	907 SOUTH MAIN & HIGHWAY 69 S	GASOLINE	8/14/1992	2 2A	E,Q	
			FIRST CITY SERVICING CORP	101636	OLD JACKSONVILLE HWY & FM 346	GASOLINE	1/23/1992	2 2A	E,Q	
			FIRST STATE BANK OF ATHENS	113281	6530 S BROADWAY, TYLER	GASOLINE	6/18/1998	1B 1A	E,Q	
			FLOWERS BAKING CO	097445	W ERWIN (CORNER OF ELM & CONFEDERATE AVE)	GASOLINE, DIESEL	11/28/1990	2A 2A	E,Q	
			FOOD FAST CO	111856	13168 E HWY 64	GASOLINE, DIESEL	10/9/1996	2 2A	E,Q	
			FOOD FAST HOLDINGS INC	112911	1707 E FRONT ST, TYLER	GASOLINE	1/22/1998	2 2A	E,Q	
			FOOD FAST HOLDINGS LTD	112909	6424 S BROADWAY, TYLER	GASOLINE	1/22/1998	2A 6	E,Q	
			FOOD FAST HOLDINGS LTD	112910	5502 OLD BULLARD RD, TYLER	GASOLINE	1/22/1998	2 2A	E,Q	
			FOOD FAST HOLDINGS LTD	112913	8604 E HWY 64, TYLER	GASOLINE	1/22/1998	2 2A	E,Q	
			FOOD FAST HOLDINGS LTD	113370	22137 HWY 155 S, DOGWOOD CITY	GASOLINE, DIESEL	9/21/1998	1B 1A	E,Q	
			FRANK ABRAHAM	114266	1701 W ERWIN ST, TYLER	GASOLINE	1/8/1999	2 2A	E,Q	
			FUEL DISTRIBUTORS INC	095757	205 E VALENTINE, TYLER	GASOLINE	3/8/1990	2A 2A	E,Q	
			GARY KEENER	114139	5109 NEW TROUP HWY, TYLER	GASOLINE	1/7/1999	2 2A	E,Q	
			GLASS OIL CO	113713	N HWY 69 & W LOOP 323, TYLER	GASOLINE	12/2/1998	2 2A	E,Q	
			GLASS OIL CO INC	114168	1205 E 5TH, TYLER	GASOLINE	1/11/1999	2 2A	E,Q	
			GLASS OIL COMPANY	093261	1634 S VINE ST	GASOLINE	6/15/1989	2 6	E,Q	
			GLASS OIL COMPANY	093539	2523 E SE LOOP 323	DIESEL	8/22/1989	2A 6	E,Q	
			GLASS OIL COMPANY	114567	1025 N GLENWOOD, TYLER		4/27/1999	2 6	E,Q	
			GREEN OIL CO	106772	HWY 155	GASOLINE, DIESEL	4/30/1993	2 6	E,Q	
			HAROLD POPE & KENNY POPE	097966	S BROADWAY	GASOLINE	2/7/1991	5B 2A	E,Q	
			HAROON INC	114107	401 N HWY 110, WHITEHOUSE	GASOLINE, DIESEL	1/6/1999	2 2A	E,Q	
			HIDE A WAY LAKE MARINA	095682	HIDE A WAY LN W	GASOLINE	5/3/1990	2A 2A	E,Q	
			JAMAL MOHARER	095526	N BOISD ARC	GASOLINE	5/1/1990	2 2A	E,Q	
			JAMES MCCAIN	110694	302 E FRONT ST, TYLER	GASOLINE	3/26/1996	2 2A	E,Q	
			JEWELL ENVIRONMENTAL INC	106877	603 WHITESIDE	DIESEL	5/5/1993	2 2A	E,Q	
			JFM, INC.(SUNBURST ENERGY DIV)	100854	HWY 110 (@ MAIN ST - FM 346)	GASOLINE	11/12/1991	2 2A	E,Q	
			JOHN SOULES FOOD INC	108846	308 N PALACE	GASOLINE	5/25/1993	2A 1A	E,Q	
			KEELING EVIE ESTATE	092964	GEORGIA @ CALVERT ST	UNKNOWN	4/25/1989	1B 1A	E,Q	
			KEENCO INC	091898	N HIGHWAY 271	GASOLINE	5/13/1988	2 2A	E,Q	
			KEENCO INC	114137	6145 N HWY 271, TYLER	GASOLINE, DIESEL	1/7/1999	2 2A	E,Q	
			KEENCO INC	114138	407 E LOOP 323 NE, TYLER	GASOLINE, DIESEL	1/7/1999	2 2A	E,Q	
			KENT KELLUM	092104	N HIGHWAY 135	UNKNOWN	5/13/1988	2A 1A	E,Q	
			KHAWER ASGHAT	114108	HWY 271, TYLER	GASOLINE, DIESEL	1/6/1999	1B 1A	E,Q	
			KHWAR ASGHAR	114781	2425 SE LOOP 323, TYLER	GASOLINE, DIESEL	10/15/1999	1B 1A	E,Q	
			KIM HAWKINS	098035	W ML KING BLVD	GASOLINE	7/17/1990	5B 2A	E,Q	
			KIRBY OIL CO	095391	MARTIN LUTHER KING BLVD	GASOLINE	4/10/1990	2 2A	E,Q	
			KIRBY OIL CO	107758	2010 WEST GENTRY	GASOLINE	11/16/1993	2 2A	E,Q	
			KIRBY OIL CO	108845	500 N PALACE AVE	GASOLINE	11/1/1993	2 2A	E,Q	
			KIRBY OIL CO	112751	6500 S BROADWAY	GASOLINE	9/25/1997	1B 1A	E,Q	
			KIRBY OIL CO	113222	RT 2 BOX 36, BULLARD	GASOLINE, DIESEL	6/26/1998	2A 1A	E,Q	
			KIRBY OIL CO	113227	2430 E LOOP 323 SE, TYLER	GASOLINE	6/5/1998	2 6	E,Q	
			KIRBY OIL CO	113228	1608 E FRONT ST, TYLER	GASOLINE	6/5/1998	1B 1A	E,Q	
			KIRBY OIL CO	113229	1736 E GENTRY, TYLER	GASOLINE	6/5/1998	1B 1A	E,Q	
			KIRBY OIL CO	113232	1301 S LOOP 323 SW, TYLER	GASOLINE	6/5/1998	1B 1A	E,Q	
			KIRBY OIL CO INC	112921	HWY 110	GASOLINE	10/8/1997	2A 1A	E,Q	

TABLE 1
GROUNDWATER CONTAMINATION CASE DESCRIPTIONS BY COUNTY
TEXAS NATURAL RESOURCE CONSERVATION COMMISSION

COUNTY	DIVISION	NEW CASES	FILE NAME	FILE NUMBER	LOCATION	CONTAMINATION DESCRIPTION	DATE	ENFORCEMENT STATUS	DATA QUALITY	SECTION 5.236?
SMITH	RMD/PST		KIRBY OIL CO INC	112922	16772 FM 2493	GASOLINE	10/14/1997	2 2A	E,Q	
			LARRY S. PARKER	100102	313 MLK BLVD	GASOLINE, WASTE OIL	9/6/1991	2A 1A	E,Q	
			LAUGHLIN STAN	105212	1405 TROUP HWY	GASOLINE, WASTE OIL	10/19/1992	2 2A	E,Q	
			LEROY JOHNSON	113325	15884 HWY 31 E, TYLER	GASOLINE	7/10/1998	2A 1A	E,Q	
			LOYS ARNOLD ESTATE	114539	101 MAIN ST, ARP		4/14/1999	1B 1A	E,Q	
			MARVIN ELLIS	103494	2021 GENTRY	GASOLINE	11/12/1991	2 2A	E,Q	
			PACE OIL CO	094412	1811 S GRAND	GASOLINE	12/21/1989	2 2A	E,Q	
			PARROTT BILL	102406	COOPER ST (@ HWY 69)	GASOLINE, WASTE OIL	3/27/1992	2 5	E,Q	
			SAM HYDEN	114112	15834 FM 2493, TYLER	GASOLINE, DIESEL	1/6/1999	2 2A	E,Q	
			SMITH COUNTY FIRE MARSHAL	098602	COUNTY RD 4112	GASOLINE, DIESEL	4/10/1991	2A 6	E,Q	
			SMITH COUNTY ROAD & BRIDGE	100338	W CLAUDE, TYLER	WASTE OIL	11/8/1991	2 2A	E,Q	
			SPEEDY PANTRY, INC.	113937	SPUR 364, TYLER	GASOLINE	1/4/1999	2 2A	E,Q	
			SPEEDY STOP/RETAIL PROPERTY PA	108771	532 S BROADWAY	GASOLINE	10/4/1994	2 2A	E,Q	
			SPENCER DISTRIBUTING	109826	1725 TROUP	GASOLINE	8/30/1995	2 2A	E,Q	
			STAR PARENT ENTERPRISES	099051	IH--20 (@ HWY 69)	GASOLINE	5/16/1991	2 2A	E,Q	
			STORY-WRIGHT	103369	415 N BONNER	GASOLINE	6/3/1992	5B 1A	E,Q	
			STRASBURGER ENTERPRISES INC	103684	2626 E 5TH	GASOLINE	6/30/1992	2 2A	E,Q	
			STRASBURGER ENTERPRISES INC	103708	334 S BECKHAM	GASOLINE, DIESEL	6/30/1992	2 2A	E,Q	
			STRASBURGER ENTERPRISES INC	103736	2715 N NW LOOP 323	GASOLINE, DIESEL	6/28/1992	2 2A	E,Q	
			STRASBURGER ENTERPRISES INC	114398	1614 W ERWIN, TYLER	GASOLINE	1/14/1999	2 2A	E,Q	
			STRASBURGER ENTERPRISES, INC.	099358	E COMMERCE ST	GASOLINE	6/21/1991	2 4	E,Q	
			TEXAS DEPT PARKS & WILDLIFE	114278	11942 FM 848, TYLER		1/11/1999	1B 1A	E,Q	
			TJB PARTNERS	098638	CORNER OF LAKE PLACID & OLD JACKSONVILLE RO	GASOLINE, DIESEL	4/12/1991	2 2A	E,Q	
			TOEWS MRS DONNA JEAN	098461	N BECKHAM	GASOLINE, DIESEL, CHEMICAL	4/2/1991	2A 1A	E,Q	
			TRUMAN ARNOLD COMPANIES	093262	1637 S VINE ST	GASOLINE	6/15/1989	2 2A	E,Q	
			TRUMAN ARNOLD COMPANIES	093772	IH-20 @ HWY 69 N	GASOLINE	5/24/1989	2 2A	E,Q	
			TRUST/FIRST CITY TEXAS BANK	094852	124 S COLLEGE	GASOLINE	2/6/1990	2 2A	E,Q	
			TX E 1ST LIMITED LIABILITY CO	093463	4219 S BROADWAY	GASOLINE	7/20/1989	2 2A	E,Q	
			TXDOT	098970	NEW FRANKSTON HWY/HWY 155 INSIDE LOOP 323 SOU	DIST F OIL	5/15/1991	2 6	E,Q	
			TXDOT	111122	N BROADWAY (GHOST TANKS)	UNKNOWN	6/12/1996	1B 1A	E,Q	
			TXDOT	113314	FM 2493 SOUTH OF VINE ST, TYLER	GASOLINE	7/8/1998	1B 1A	E,Q	
			TYLER BANK & TRUST N A	112716	422 N HWY 110	UNKNOWN	10/14/1997	2 5	E,Q	
			TYLER IRON & METAL	113092	1630 W NORTHWEST LOOP 323, TYLER	GASOLINE, DIESEL	4/8/1998	2 2A	E,Q	
			TYLER ISD	099485	W 8TH ST	WASTE OIL	7/11/1991	2 2A	E,Q	
			ULTRAMAR DIAMOND SHAMROCK	111475	3801 CHANDLER HWY	GASOLINE	8/1/1996	2 2A	E,Q	
			UNIVERSITY OF TEXAS HEALTH CTR	108123	N HWY 271, TYLER	DIESEL	5/20/1994	2 2A	E,Q	
			UNKNOWN	109800	1800 BROADWAY	UNKNOWN	2/20/1995	2A 1A	E,Q	
			YOUNG CLARENCE PROPERTY	094056	301 E FRONT ST	GASOLINE	11/15/1989	5B 1A	E,Q	
	RMD/VC/OP		ABC AUTO PARTS	138	100 EAST MAIN, WHITEHOUSE	BTEX, TPH	9/14/1999	0 6C	E	
	RMD/VCP		COLOR TILE STORE	379	1621 SOUTH BROADWAY, TYLER	VOC	10/22/1996	0 0	E	
			COOPER CAMERON CORPORATION	550	1520 EAST LAUREL STREET, TYLER	METALS, TPH	6/23/1997	0 4	E	
			KELLER INDUSTRIES PLANT	344	HIGHWAY 69 NORTH, WOODVILLE	TPH, ALUMINUM	9/16/1996	0 2B	E	
			REYNOLDS & KAY, INC.	535	3307 WALTON ROAD, TYLER	TPH, METALS, VOCS, SVOCS, RTFX	5/28/1997	0 6B	E	

TABLE 1
GROUNDWATER CONTAMINATION CASE DESCRIPTIONS BY COUNTY
TEXAS NATURAL RESOURCE CONSERVATION COMMISSION

COUNTY	DIVISION	NEW CASES	FILE NAME	FILE NUMBER	LOCATION	CONTAMINATION DESCRIPTION	DATE	ENFORCEMENT STATUS	DATA QUALITY	SECTION 5.236?
SMITH	RMD/VCP		SOUTHPARK SHOPPING CENTER	399	1900 LOOP 323, TYLER	CHLORINATED SOLVENTS	11/14/1996	0 6	E	
	WPD/MSW		CITY OF TYLER	MSW0069	1.0 MI W OF INT FM 2908 AND FM 2767, ON S SIDE OF FM 2767, TYLER	MW-6: VOCs (BENZENE; CIS-1,2-DICHLOROETHYLENE; TETRACHLOROETHYLENE; VINYL CHLORIDE)	9/18/1990	2B 2A	E,V2	
	WPRM/PDW		WRIGHT CITY WATER SUPPLY CORP	2120027	WELL #3 (G2120027C) - PLT 2 ON FM 15	BENZENE, BUTANES, PROPANE	10/7/1999	6C	E,Q,V2	
SOMERVELL	RMD/CA		TU ELECTRIC CO - COMANCHE PEAK	33306	OFF FM 56 4 1/2 MILES FROM GLEN ROSE 76043	ORGANICS	3/12/1989	3A 3	E,Q,V	
	RMD/PST		WILLIAM G LEE	113639	HWY 144 SOUTH, GLEN ROSE	GASOLINE	11/23/1998	2 2A	E,Q	
STARR	RMD/PST		ARMY CORP OF ENGINEERS-FW DIST	102288	FORT RINGOLD	GASOLINE	4/13/1992	2A 1A	E,Q	
			DIAZ UBALDO	105643	4343 E HWY 83	GASOLINE	3/10/1993	2 2A	E,Q	
			DIAZ UBALDO	105652	4359 E HWY 83	GASOLINE	12/23/1992	2 2A	E,Q	
			ELOY GARZA	108163	E HWY 83	GASOLINE, DIESEL	5/4/1994	2A 1A	E,Q	
			RAUL GARZA	113236	HWY 83, RIO GRANDE CITY	GASOLINE, DIESEL	6/5/1998	2 2A	E,Q	
			TXDOT	114828	E HWY 83, ALTO BONITO		12/15/1999	1B 1A	E,Q	
			VALLEY SHAMROCK INC	112628	1211 E HWY 83, RIO GRANDE CITY	GASOLINE	9/17/1997	1B 1A	E,Q	
STEPHENS	RMD/PST		ALLSUPS PETROLEUM INC	113315	511 W WALKER, BRECKENRIDGE	GASOLINE	7/8/1998	1B 1A	E,Q	
			CAWTHON OIL	109685	1602 W WALKER	GASOLINE	7/10/1995	2 2A	E,Q	
			HAROLD G LAW	114564	1203 W WALKER ST, BRECKENRIDGE		4/27/1999	1B 1A	E,Q	
			TIDROW ENTERPRISES INC	110009	411 S BRECKENRIDGE AVE, BRECKENRIDGE	GASOLINE	12/4/1995	2 2A	E,Q	
STERLING	RMD/PST		REGAL OIL-DAN BAKER	113300	922 4TH ST, STERLING CITY	GASOLINE	6/29/1998	1B 1A	E,Q	
			WYN-LOR	109994	401 WASHINGTON	DIESEL	10/18/1995	2 2A	E,Q	
STONEWALL	RMD/PST		ASPERMONT ISD	094784	N 2ND ST	GASOLINE	1/29/1990	2 2A	E,Q	
			G & M OIL CO INC	094833	HWY 83	DIESEL	1/30/1990	2A 1A	E,Q	

TABLE 1
GROUNDWATER CONTAMINATION CASE DESCRIPTIONS BY COUNTY
TEXAS NATURAL RESOURCE CONSERVATION COMMISSION

COUNTY	DIVISION	NEW CASES	FILE NAME	FILE NUMBER	LOCATION	CONTAMINATION DESCRIPTION	DATE	ENFORCEMENT STATUS	DATA QUALITY	SECTION 5.236?
STONEWALL										
	TAD/WQPAS									
			TDA PESTICIDE SURVEY	2141406	WELL NO. 21-41-406 (SAMPLE NO. 0686-91-026) "STONEWALL 1"	ATRAZINE, PROMETON	10/24/1990	2D 1	V2,3	
			TDA PESTICIDE SURVEY	2141426	WELL NO. 21-41-426 (SAMPLE NO. 0686-91-027) "STONEWALL 4"	PROMETON	10/24/1990	2D 1	V2,3	
SUTTON										
	WPRM/PDW									
			SONORA INDUSTRIAL PARK	2180004	WELL 1 (2180004A)	TETRACHLOROETHENE	9/20/1999	6C	E,Q,V2	
SWISHER										
	RMD/PST									
			ALLSUPS PETROLEUM	113156	806 NW 6TH, TULIA	GASOLINE	4/30/1998	2 2B	E,Q	
			TULIA SWISHER COUNTY	114834	201 N MAXWELL, TULIA	GASOLINE	12/29/1999	1B 1A	E,Q	
			TULIA WHEAT GROWERS INC	109954	HWY 86 1 MILE E	GASOLINE	10/19/1995	2 2A	E,Q	
			TXDOT	107266	HWY 87	GASOLINE	7/25/1992	2 2A	E,Q	
			YOUNG & ELLIS	095342	N HWY 87 (@ FM 145)	GASOLINE	3/26/1990	2 2A	E,Q	
	RMD/SSDAT									
			CITY OF HAPPY	FILE NAM	MUNICIPAL WELL #3, HAPPY, TX.	CARBON TETRACHLORIDE	5/6/1991	1B 1B	Q	
	WPRM/PDW									
			TULIA MUNICIPAL WATER SYSTEM	2190003	WELL #7, #8, #9, #10, #14 (G2190003F, G, H, I, L)	ATRAZINE	1/9/1996	6E	E,Q,V2	
TARRANT										
	ENF									
			AMBER PIPELINE COMPANY	F0010	6700 PLEASANT RUN ROAD	BTEX, GASOLINE	11/2/1994	3B 2	E,Q,V	
			BELL HELICOPTER / TEXTRON (PLANT 5)	32248	HWY 360 & AVE K, GRAND PRAIRIE	SOLVENT STORAGE TANKS	5/17/1993	1 2	E	
			DFW INTERNATIONAL AIRPORT	72593	3200 EAST AIRFIELD DRIVE	JET FUEL	11/18/1996	1D 1		
			SPINKS/ALTERNATE SOURCE DBA SMD CORP	31910	160 EAST RERIN/CROWLEY ROAD	CHROMIUM, CADMIUM	3/1/1995	2C 0	E,Q,V3	
			UNION PACIFIC	00780	1 MI SOUTHWEST OF I30 AND UNIVERSITY DRIVE	HYDROCARBON		3B 4	E,Q,V	
	RMD/CA									
			AAA INDUSTRIAL CHROMIUM	65442	2409 WHITMORE FORT WORTH 76107	CHROMIUM, TPH, LEAD	1/28/1999	3B 2A	E,Q,V2	
			ADVANCED GRAPHICS TECHNOLOGIES INC	30346	942 MINTERS CHAPEL RD GRAPEVINE 76051	CHROMIUM	7/2/1991	2C 3	E,Q	
			AMBER REFINERY INC	30980	NE 28TH & SLYVANIA STREETS FORT WORTH	BTEX, Pb, VOCs, LNAPL	2/22/1987	4A 2A,3A	E,Q,V	
			AMERICAN CYANAMID CO	30023	600 N JONES ST FORT WORTH	MB,CO,NI,CU,VA	9/20/1989	2B 2A	E	
			BAYLOR HEALTH CARE SYSTEMS - DALLAS	T1265	3434 LIVE OAK AVE DALLAS	CHLORINATED HYDROCARBONS	1/26/1999	1 A 2	E 2	
			BELL HELICOPTER TEXTRON INC	30406	600 E HURST BLVD PLT 1 FORT WORTH 76103	CHROMIUM	6/8/1992	2B3AB 2A	E,Q	
			BORDEN CHEMICAL	31260	3221 E RANDOL MILL RD ARLINGTON	BENZENE, TOLUENE	5/2/1997	3A 2A	E	
			BUMPER SERVICE OF FORT WORTH	34480	2726 CHESSER BOYER RD FORT WORTH	CHROMIUM			2C,2A	
			CHEMSCOPE FACILITY	65395	3200 E RANDOL MILL RD ARLINGTON	VOCs	11/22/1994	3B 2A	V2	
			CHEVRON PRODUCTS USA CO	31862	2525 BRENNAN FORT WORTH 76101	BTEX,TPH	7/22/1993	2C 2A	E	
			CLOVER CORNER PROPERTY	T0254	4101 CAMP BOWIE BLVD FORT WORTH	VOC	3/24/1992	0 3	E,Q,V	
			CONOCO INC - SOUTHLAKE PRODUCTS TE	33988	HIGHWAY 121 GRAPEVINE	BTEX	1/22/1993	0 2A	Q	
			FINA OIL & CHEMICAL CO	34162	2401 HIGHWAY 26 W GRAPEVINE 76051	BETX, Pb, Cr, DCE, Vinyl Chloride	12/13/1994	2 5	E,Q	

TABLE 1
GROUNDWATER CONTAMINATION CASE DESCRIPTIONS BY COUNTY
TEXAS NATURAL RESOURCE CONSERVATION COMMISSION

COUNTY	DIVISION	NEW CASES	FILE NAME	FILE NUMBER	LOCATION	CONTAMINATION DESCRIPTION	DATE	ENFORCEMENT STATUS	DATA QUALITY	SECTION 5.236?
TARRANT	RMD/CA		GENERAL MOTORS CORP	30347	2525 E ABRAM ST ARLINGTON 76010	TOLUENE, XYLENE, ETHYLBENZENE, 1,1,1-TRICHLOROETHANE	9/27/1991	1 2	E	
			HUNTINGTON/PACIFIC CERAMICS	38142	3600 CONWAY FORT WORTH 76111	LEAD	3/3/1989	3A 5	EQV23	
			JEMTEX ACQ. INC.	T0025	BEDFORD	ARSENIC, BARIUM, CADMIUM, CHROMIUM, NICK	8/15/1990	0 2A	EQ	
			JEMTEX ACQUISITION(FORESTSHIRE JOIN	T0068	BEDFORD	TPH, Ba, Cd, Cr, Pb, Ni	8/1/1990	2B 2A	E,Q	
			KOCH REFINING COMPANY LP	76636	12550 TRINITY BLVD EULESS 76040	BTEX, MTBE	9/29/1995	1B 2A	E	
			NORTH AMERICAN GALVANIZING CO	30016	625 W HURST BLVD HURST 76053	METALS, CHLORIDES	11/15/1983	3B 2A	E	
			STAR ENTERPRISE INC	34146	3200 N SYLVANIA FORT WORTH 76111	PETROLEUM HYDROCARBONS	8/10/1993	0 2A	E	
			TANDY MAGNETICS	31422	401 NE 38TH ST FORT WORTH 76106	Cr				
			TECHNI COAT INC	30068	301 NE 6TH FORT WORTH	THF, TCE, TOLUENE	12/1/1989	1A 4	EQV23	
			TEXAS GALVANIZING INC	34659	301 NE 6TH FORT WORTH	VOCS	7/31/1991	3B 2A	E,Q,V	
			TEXAS UTILITIES ELECTRIC CO	39927	645 W HURST BLVD HURST 76053	SOLVENTS, CHROMIUM, ZINC	10/19/1989	2A 2A	E	
			USAF-AIR FORCE PLANT #4-FORT WORTH	30584	210 NW 4TH ST FORT WORTH 76106	PB,CADMIUM,CR,TPH, EPTOXLEAD	7/7/1992	2B 4	E	
			USNAVY-NAS FORT WORTH/CARSWELL AFB	65004	1500 LOCKHEED BLVD FORT WORTH 76108	ORGANICS, TCE, METALS	10/1/1982	5A 3	E,Q	
					CARSWELL AFB BLDG 1215 FORT WORTH 76127	TCE,ORGANICS	11/8/1991	3A 4	E,Q,V2,3	
	RMD/PST		6101 INC	113495	6101 MEADOWBROOK, FORT WORTH	GASOLINE	10/5/1998	1B 1A	E,Q	
			7-11 INC	114727	4301 CAMP BOWIE, FORT WORTH	GASOLINE	8/26/1999	1B 1A	E,Q	
			7-ELEVEN INC	093287	2823 BROWN TRL	GASOLINE	7/5/1989	2 2A	E,Q	
			7-ELEVEN INC	103084	703 W DIVISION	GASOLINE	5/14/1992	2 2A	E,Q	
			7-ELEVEN INC	105443	3748 MATLOCK	GASOLINE	11/19/1992	2 2A	E,Q	
			7-ELEVEN INC	109162	511 N MAIN	GASOLINE	12/15/1994	2 3	E,Q	
			7-ELEVEN INC	110649	8238 CALMONT, FORT WORTH	GASOLINE	3/26/1996	2 2A	E,Q	
			7-ELEVEN INC	110686	1521 W ARKANSAS	UNKNOWN	3/28/1996	2 2A	E,Q	
			7-ELEVEN INC	110701	2801 E PARK ROW	GASOLINE	3/21/1996	2 2A	E,Q	
			7-ELEVEN INC	110855	3200 W 7TH ST	GASOLINE	4/17/1996	2 2A	E,Q	
			7-ELEVEN INC	113897	1516 W BERRY, FORT WORTH	GASOLINE	1/4/1999	1B 1A	E,Q	
			7-ELEVEN INC	114741	4301 CAMP BOWIE BLVD, FORT WORTH	GASOLINE	8/27/1999	1B 1A	E,Q	
			A1 CLASSIC AUTO BODY & SALE	103861	2117 W DIVISION	GASOLINE	7/14/1992	5B 2A	E,Q	
			ABRAM RIHARI	113078	BRENTWOOD & STAIR, FORT WORTH	GASOLINE	4/1/1998	1B 1A	E,Q	
			ADMIRAL LINEN & UNIFORM SERV	096698	1340 E BERRY ST	GASOLINE, DIESEL	9/14/1990	2A 6	E,Q	
			ADVANCE PETROLEUM	100844	CLIFFORD	GASOLINE	11/12/1991	2 2A	E,Q	
			AKRAMS F RIHANI INC	107595	5400 BRENTWOOD-STAR ROAD	DIESEL	12/10/1993	2 6	E,Q	
			ALTON FOSTER	112680	5112 COLLEYVILLE BLVD	UNKNOWN	10/1/1997	1B 1A	E,Q	
			ANTHONY CRANE RENTAL INC	097836	DENTON HWY (1/2 MILE N OF LOOP 820)	DIESEL	1/22/1991	2A 2A	E,Q	
			APAC TEXAS INC	103911	505 NW 5TH STREET	GASOLINE, DIESEL	7/20/1992	2 2A	E,Q	
			ARLINGTON LAND JOINT VENTURE	093404	2005 E COPELAND	GASOLINE	7/20/1989	2A 6	E,Q	
			ATLANTIC OIL & GAS	113780	6601 BRENTWOOD STAIR, FORT WORTH	GASOLINE	12/7/1998	1B 1A	E,Q	
			AVIS RENT A CAR SYSTEM, INC	091282	AVIS FACILITY (N)	GASOLINE	3/28/1987	2 2A	E,Q	
			AZIZ ZINDANI	113921	1801 E LANCASTER, FORT WORTH	GASOLINE	1/5/1999	1B 1A	E,Q	
			AZLE STATE BANK	091745	HIGHWAY 199 AND STEWART STREET	GASOLINE	3/1/1987	5B 2A	E,Q	
			B J SERVICES	112942	7609 WHITE SETTLEMENT RD	WASTE OIL	8/13/1997	2A 6	E,Q	
			B ROBINSON HARDWOODS & LUMBER	113752	2500 E LANCASTER, FORT WORTH	GASOLINE	12/3/1998	1B 1A	E,Q	
			BARNEY HOLLAND OIL CO	103390	801 N MAIN	GASOLINE	6/5/1992	2 2A	E,Q	
			BARNEY HOLLAND OIL CO	112492	1200 E WEATHERFORD	GASOLINE, DIESEL	8/19/1997	1B 1A	E,Q	

TABLE 1
GROUNDWATER CONTAMINATION CASE DESCRIPTIONS BY COUNTY
TEXAS NATURAL RESOURCE CONSERVATION COMMISSION

COUNTY	DIVISION	NEW CASES	FILE NAME	FILE NUMBER	LOCATION	CONTAMINATION DESCRIPTION	DATE	ENFORCEMENT STATUS	DATA QUALITY	SECTION 5.2367
TARRANT	RMD/PST									
			BARNEY HOLLAND OIL CO	113595	117 E BEDFORD EULESS, BEDFORD	GASOLINE	11/5/1998	2A 1A	E,Q	
			BASSIONY RHIMA TRUSTEE	113795	3300 E VICKERY, FT WORTH	GASOLINE	12/9/1998	2A 6	E,Q	
			BEDFORD CAR WASH	107281	205 BEDFORD RD	GASOLINE	9/23/1993	2 2A	E,Q	
			BERRY STREET CENTRE LTD PRTSHP	105628	3100 S UNIVERSITY DR	UNKNOWN	10/9/1992	2A 1A	E,Q	
			BERRYMAN PRODUCTS INC	092015	3800 E RANDOL MILL RD	CHEMICAL	7/20/1988	2 2A	E,Q	
			BILL HOLDER	106220	4413 TRAIL LAKE DR	GASOLINE	11/12/1992	5B 6	E,Q	
			BOB DUNCAN	113562	6401 E LANCASTER, FORT WORTH	GASOLINE	11/6/1998	1B 1A	E,Q	
			BUDGET RENT A CAR	111233	3212 E ABRAMS	UNKNOWN	6/28/1996	2 2A	E,Q	
			BUNGE FOODS	101882	400 E EXCHANGE AVE	DIESEL	12/25/1991	2 6	E,Q	
			BURFORD ESTATE	091587	2601 NW 28TH ST AT SYLVANIA	GASOLINE	11/18/1987	2D 2A	E,Q	
			BUZ POST PONTIAC	097686	W IH20 (@ COOPER ST)	WASTE OIL	12/6/1990	2 3	E,Q	
			C L BURRELL	110711	224 S SAGINAW	UNKNOWN	3/29/1996	1B 1A	E,Q	
			CARGILL	107441	2101 TERMINAL RD, FORT WORTH	GASOLINE	12/8/1993	2 6	E,Q	
			CATELLUS DEVELOPMENT CORP	113453	1401 JONES ST, FORT WORTH	GASOLINE, DIESEL	9/25/1998	2A 6	E,Q	
			CBF HOLDINGS INC	110363	6107 S COOPER ST	GASOLINE	1/31/1996	2A 1A	E,Q	
			CENTRAL FREIGHT LINES INC	113463	5200 E LOOP 820, FORT WORTH	GASOLINE, DIESEL, WASTE OIL	9/23/1998	2 2A	E,Q	
			CHEVRON PRODUCTS COMPANY	091234	4533 S BELLAIRE DR @ HULEN	UNKNOWN	2/23/1987	2 4	E,Q	
			CHEVRON PRODUCTS COMPANY	091438	700 E BERRY & IH35	GASOLINE	8/20/1987	2 2A	E,Q	
			CHEVRON PRODUCTS COMPANY	092518	3251 N IH35 @ BRASWELL	GASOLINE	1/10/1989	2A 6	E,Q	
			CHEVRON PRODUCTS COMPANY	093740	1440 S BOWEN @ PARK ROW	GASOLINE	8/16/1989	2A 6	E,Q	
			CHEVRON PRODUCTS COMPANY	095845	S HWY 377 @ LOOP 820	GASOLINE	4/27/1990	2 2A	E,Q	
			CHEVRON PRODUCTS COMPANY	097265	W 7TH @ UNIVERSITY	GASOLINE	11/16/1990	2 2A	E,Q	
			CHEVRON PRODUCTS COMPANY	097715	PARK ROW (@ FIELDER)	GASOLINE	1/10/1991	2 6	E,Q	
			CHEVRON PRODUCTS COMPANY	098393	BROWN TRL @ SH 121 (AIRPORT FRWY)	GASOLINE	3/22/1991	2 2A	E,Q	
			CHEVRON PRODUCTS COMPANY	101000	W BERRY ST	GASOLINE	11/22/1991	2A 6	E,Q	
			CHEVRON PRODUCTS COMPANY	103151	ROSEDALE (SPUR 303) @ LOOP 820	UNKNOWN	5/15/1992	2 2A	E,Q	
			CHEVRON PRODUCTS COMPANY	105801	801 E ALLEN AVE @ IH35	GASOLINE	9/11/1992	2A 6	E,Q	
			CHEVRON PRODUCTS COMPANY	106054	600 E PIONEER HWY	GASOLINE	2/5/1993	2A 6	E,Q	
			CHEVRON PRODUCTS COMPANY	106369	911 N COLLINS(RANDOLL MILL)@ 157	GASOLINE	3/5/1993	2A 6	E,Q	
			CHEVRON PRODUCTS COMPANY	106738	101 E HWY 114 @ MAIN	GASOLINE	4/23/1993	2 2A	E,Q	
			CHEVRON PRODUCTS COMPANY	107484	5711 GREEN OAKS BLVD	GASOLINE	8/30/1993	2 2A	E,Q	
			CHEVRON PRODUCTS COMPANY	108114	1500 PRECINCT LINE RD	GASOLINE	5/2/1994	2 6	E,Q	
			CHEVRON PRODUCTS COMPANY	109385	NE 8540 N IH-E 8540 N	GASOLINE	4/14/1995	2A 6	E,Q	
			CHEVRON PRODUCTS COMPANY	110496	6600 MEADOWBROOK	GASOLINE	1/22/1996	2 2A	E,Q	
			CHEVRON PRODUCTS COMPANY	110497	2128 HARWOOD	GASOLINE	1/1/1996	2 2A	E,Q	
			CHEVRON PRODUCTS COMPANY	110524	6350 CAMP BOWIE	GASOLINE	1/16/1996	2 2A	E,Q	
			CHEVRON PRODUCTS COMPANY	110534	4000 W PIONEER PKWY	GASOLINE	3/1/1996	2 2A	E,Q	
			CHEVRON PRODUCTS COMPANY	110569	1014 N INDUSTRIAL	GASOLINE	1/10/1996	2 2A	E,Q	
			CIRCLE K CORP	095031	3201 IH-201	DIESEL	2/12/1990	2 6	E,Q	
			CITY OF ARLINGTON	106196	2801 MATLOCK	GASOLINE	12/23/1992	2 2A	E,Q	
			CITY OF ARLINGTON-DEPT ENG SVC	109888	2101 WEBB LYNN RD	GASOLINE	9/15/1995	2 2A	E,Q	
			CITY OF EULESS	112088	151 WESTPARK WAY	GASOLINE, DIESEL	1/24/1997	1B 1A	E,Q	
			CITY OF FORT WORTH	095012	BRENNAN AVE	GASOLINE	1/18/1990	2 2A	E,Q	
			CITY OF FORT WORTH	099503	W DAGGETT ST	UNKNOWN	7/10/1991	2 2A	E,Q	
			CITY OF FORT WORTH	103643	1013 CHERRY ST	GASOLINE	5/29/1992	2 2A	E,Q	
			CITY OF FORT WORTH	104665	4600 E 1ST, FORT WORTH	GASOLINE	6/14/1993	2 2A	E,Q	
			CITY OF FORT WORTH	108239	1120 FOURNIER ST	GASOLINE	6/28/1990	2 2A	E,Q	
			CITY OF FORT WORTH	108492	3801 N MAIN ST, FORT WORTH	GASOLINE	9/7/1994	2 2A	E,Q	

TABLE 1
GROUNDWATER CONTAMINATION CASE DESCRIPTIONS BY COUNTY
TEXAS NATURAL RESOURCE CONSERVATION COMMISSION

COUNTY	DIVISION	NEW CASES	FILE NAME	FILE NUMBER	LOCATION	CONTAMINATION DESCRIPTION	DATE	ENFORCEMENT STATUS	DATA QUALITY	SECTION 5.2367
TARRANT	RMD/PST									
			CITY OF FORT WORTH	109211	7512 WATERCRESS DR, FORT WORTH	GASOLINE	3/24/1995	2 2A	E,Q	
			CITY OF LAKE WORTH	110384	6720 TELEPHONE RD	GASOLINE	1/16/1996	2 2A	E,Q	
			CITY VENDING COMPANY	097469	MAGNOLIA	GASOLINE, WASTE OIL	11/28/1990	2 3	E,Q	
			CLARKLIFT	105387	5108 AIRPORT FWY	GASOLINE	10/1/1992	2A 1A	E,Q	
			COASTAL TRANSPORT CO INC	113080	2900 BRASSWELL, FORT WORTH	DIESEL	4/1/1998	1B 1A	E,Q	
			CONOCO	113649	3916 GREAT SOUTHWEST PKWY @ I-20 (AKA 2602 I-20), GRAND PRAIRIE	GASOLINE	11/13/1998	2 2A	E,Q	
			CONOCO INC	093559	2025 CHERRY LN	GASOLINE	8/29/1989	2 2A	E,Q	
			CONOCO INC	098504	S UNIVERSITY	GASOLINE	11/21/1989	2 4	E,Q	
			CONOCO INC	106598	6101 S HULEN	GASOLINE	4/6/1993	2 6	E,Q	
			CONOCO, INC.	106597	814 E PARK ROW	GASOLINE	4/9/1993	2 4	E,Q	
			CONSOLIDATED C STORES, INC.	108226	4940 DAVIS BLVD	GASOLINE	4/19/1994	2 2A	E,Q	
			CONSOLIDATED C-STORE	113885	101 A BEAR CREEK RD, KELLER	GASOLINE	1/4/1999	2 2A	E,Q	
			COOPER MEDLIN	097658	COOPER ST (NW CORNER @ MEDLIN DR)	GASOLINE	12/6/1990	2 2A	E,Q	
			CROW'S GROCERY STORES, INC	113130	769 LAS VEGAS TRL, FORT WORTH	GASOLINE	4/22/1998	2A 6	E,Q	
			DALE CREGG	113434	2313 COLD SPRINGS, FORT WORTH	GASOLINE	9/11/1998	1B 1A	E,Q	
			DALWORTH/PRIDE OF TEXAS DIST.	099919	W PIONEER PKWY	GASOLINE	9/19/1991	2 2A	E,Q	
			DALWORTHINGTON FENCE & SUPPLY	114485	1920 W PIONEER PKWY, ARLINGTON		3/4/1999	1B 1A	E,Q	
			DEE & DEE OIL CO	092179	1901 PARK ROW	GASOLINE	9/15/1988	2 2A	E,Q	
			DENNIS HRANITZKY (DR)	111573	701 E DALLAS RD, GRAPEVINE	GASOLINE	10/8/1996	1B 1A	E,Q	
			DFW INTERNATIONAL AIRPORT AUTH	111410	2413 N SUPPORT RD (SE)	HYDR FLUID	5/30/1996	1B 2B	E,Q	
			DHC TRICON AMERICA INC.	092727	101 HAMPTON RD	UNKNOWN	2/19/1989	2 2A	E,Q	
			DIAMOND SHAMROCK	112624	3501 MILLER, FORT WORTH	GASOLINE	9/17/1997	1B 1A	E,Q	
			DIAMOND SHAMROCK REF & MKTG CO	091209	1233 PRECINCT LINE RD	GASOLINE	1/13/1987	2 2A	E,Q	
			DIAMOND SHAMROCK REF & MKTG CO	091252	3515 E DIVISION	GASOLINE	4/1/1984	2 6	E,Q	
			DIAMOND SHAMROCK REF & MKTG CO	091276	3001 ALTA MERE RD	GASOLINE	4/7/1987	2 6	E,Q	
			DIAMOND SHAMROCK REF & MKTG CO	091332	300 E SEMINARY DR	GASOLINE	5/1/1986	2A 2A	E,Q	
			DIAMOND SHAMROCK REF & MKTG CO	091658	1800 MONTGOMERY ST	GASOLINE	2/9/1988	2 2A	E,Q	
			DIAMOND SHAMROCK REF & MKTG CO	092690	3200 E PARK ROW @ TIMERLAKE DRIVE	GASOLINE	1/1/1989	2 6	E,Q	
			DIAMOND SHAMROCK REF & MKTG CO	093395	901 E ARKANSAS	GASOLINE	7/24/1989	2 6	E,Q	
			DIAMOND SHAMROCK REF & MKTG CO	095429	CLEBURNE RD	GASOLINE	4/12/1990	2A 1A	E,Q	
			DIAMOND SHAMROCK REF & MKTG CO	103681	419 W RANDOL MILL	GASOLINE	6/17/1992	2 2A	E,Q	
			DIAMOND SHAMROCK REF & MKTG CO	108362	6621 N BEACH	GASOLINE	6/14/1994	2 2A	E,Q	
			DIAMOND SHAMROCK REF & MKTG CO	108822	4619 RIVER OAKS BLVD	GASOLINE	7/15/1994	2 6	E,Q	
			DIAMOND SHAMROCK REF & MKTG CO	109062	1251 WOODHAVEN DR	GASOLINE	1/18/1995	2 6	E,Q	
			DIAMOND SHAMROCK REF & MKTG CO	109221	6617 JACKSBORO HWY	GASOLINE	12/28/1994	2A 1A	E,Q	
			DIAMOND SHAMROCK REF & MKTG CO	109454	1508 S BOWEN	GASOLINE	5/5/1995	2 2A	E,Q	
			DIAMOND SHAMROCK REF & MKTG CO	111209	1901 NW 28TH ST	GASOLINE	6/12/1996	2 2A	E,Q	
			DOSOHS I, LTD.	104187	3508 NORTHWEST LOOP 820, FORT WORTH	GASOLINE, WASTE OIL	9/1/1992	2A 1A	E,Q	
			DR BRANHAM GARTH	109392	5041 DAVIS BLVD	GASOLINE	4/11/1995	2A 6	E,Q	
			E Z MART STORES INC	112819	600 N INDUSTRIAL	UNKNOWN	12/9/1997	2 6	E,Q	
			E Z SERVE INC	111699	844 PIPELINE RD	GASOLINE	9/20/1996	2 2A	E,Q	
			E Z SERVE INC	111759	229 E MAIN	GASOLINE	9/24/1996	2 2A	E,Q	
			E-Z MART STORE, INC.	102995	5112 S COOPER (@ WIMBLEDON)	GASOLINE	5/5/1992	2 6	E,Q	
			EASTWOOD W. H. ESTATE	092873	804 N SYLVANIA	GASOLINE	3/30/1989	5B 2A	E,Q	
			ELHAMAD ENTERPRISE INC	114622	5465 RENDON RD, RENDON		6/3/1999	2A 1A	E,Q	
			ELHAMAD ENTERPRISES INC	113744	4100 E BERRY ST, FT WORTH	GASOLINE	12/9/1998	2A 1A	E,Q	
			ELLER MEDIA CO	111863	3700 RANDOL MILL RD, ARLINGTON	GASOLINE	11/13/1996	2 6	E,Q	

TABLE 1
GROUNDWATER CONTAMINATION CASE DESCRIPTIONS BY COUNTY
TEXAS NATURAL RESOURCE CONSERVATION COMMISSION

COUNTY	DIVISION	NEW CASES	FILE NAME	FILE NUMBER	LOCATION	CONTAMINATION DESCRIPTION	DATE	ENFORCEMENT STATUS	DATA QUALITY	SECTION 5.236?
TARRANT	RMD/PST									
			ELTON HYDER JR	101274	E ABRAMS	GASOLINE, WASTE OIL	12/18/1991	2 2A	E,Q	
			ELZIE CLEMENTS	114095	863 S CHERRY LN, FORT WORTH		1/6/1999	2 2A	E,Q	
			ETNA INVESMENT GROUP	108085	100 AFFILIATED DR (100 NAT GIBBS DR)	DIESEL	4/22/1994	1B 1A	E,Q	
			EXXON COMPANY USA	092063	6001 CAMP BOWIE BLVD	GASOLINE	7/27/1988	2 6	E,Q	
			EXXON COMPANY USA	093094	801 E SEMINARY DR @ I-35	UNKNOWN	4/27/1989	2 6	E,Q	
			EXXON COMPANY USA	110684	1606 W RANDOL MILL	GASOLINE, DIESEL	3/19/1996	2 6	E,Q	
			EXXON COMPANY USA	111067	1498 PRECINCT LINE RD	GASOLINE	5/22/1996	2 6	E,Q	
			EXXON COMPANY USA	111136	3300 DENTON HWY	GASOLINE	5/30/1996	2 6	E,Q	
			EXXON MOBIL CORPORATION	091229	6601 BRENTWOOD STAIR @ I30	UNKNOWN	1/29/1987	2 2A	E,Q	
			EXXON MOBIL CORPORATION	091382	8601 IH-601	GASOLINE	7/6/1987	2 2A	E,Q	
			EXXON MOBIL CORPORATION	098557	E PARK ROW DR (@ MEADOW)	GASOLINE	4/10/1991	2 2A	E,Q	
			EXXON MOBIL CORPORATION	103631	2424 W PIONEER PKWY @ BROWN	GASOLINE	1/31/1990	2 2A	E,Q	
			FEDERAL BUREAU OF PRISONS	113425	BLDG 3001, FORT WORTH	DIESEL	9/11/1998	2A 6	E,Q	
			FFP OPERATING PARTNERS	103644	5800 E BERRY	GASOLINE	5/28/1992	2 2A	E,Q	
			FINA OIL & CHEMICAL CO	091281	501 RANDOL MILL RD	GASOLINE	3/30/1987	2 6	E,Q	
			FINA OIL & CHEMICAL CO	091561	1731 E DIVISION	GASOLINE	11/5/1987	2 3	E,Q	
			FINA OIL & CHEMICAL CO	091972	5617 MCCART AVE	GASOLINE	6/16/1988	2 2A	E,Q	
			FINA OIL & CHEMICAL CO	092084	1801 E PIONEER PKWY	GASOLINE	6/1/1987	2 6	E,Q	
			FINA OIL & CHEMICAL CO	092170	2109 W DIVISION	GASOLINE	9/22/1988	2 2A	E,Q	
			FINA OIL & CHEMICAL CO	093993	414 N UNIVERSITY	GASOLINE	10/9/1989	2 2A	E,Q	
			FINA OIL & CHEMICAL CO	094747	600 N COLLINS @ SANFORD LANE	GASOLINE	11/20/1989	2 6	E,Q	
			FINA OIL & CHEMICAL CO	098411	S MATLOCK	GASOLINE	3/23/1991	2A 6	E,Q	
			FINA OIL & CHEMICAL CO	098549	W EULESS BLVD	GASOLINE	4/6/1991	2 2A	E,Q	
			FINA OIL & CHEMICAL CO	101985	1661 PRECINCT LINE ROAD	GASOLINE	10/28/1991	2 2A	E,Q	
			FINA OIL & CHEMICAL CO	103409	1400 WILLIAM D TATE AVE	GASOLINE	6/10/1992	2 2A	E,Q	
			FINA OIL & CHEMICAL CO	108863	3001 EULESS BLVD	GASOLINE	10/31/1994	2 6	E,Q	
			FINA OIL & CHEMICAL CO	114599	2831 W PARK ROW, ARLINGTON	GASOLINE	5/28/1999	1B 1A	E,Q	
			FINA OIL AND CHEMICAL CO	113875	801 N BEACH ST, FORT WORTH	GASOLINE, DIESEL	1/4/1999	1B 1A	E,Q	
			FINA OIL AND CHEMICAL COMPANY	108768	4500 E LANCASTER	DIESEL	10/27/1994	2 2A	E,Q	
			FINA OIL AND CHEMICAL COMPANY	112604	1141 W DIVISION	GASOLINE	6/5/1997	2 6	E,Q	
			FORT WORTH ISD	094518	215 NE 14TH ST	GASOLINE	1/8/1990	2 2A	E,Q	
			FORT WORTH MEDICAL PLAZA INC	103610	1401 S MAIN ST	DIESEL	6/26/1992	2A 6	E,Q	
			FORT WORTH UROLOGY CLINIC	114181	1400 W ROSEDALE, FORT WORTH		1/7/1999	1B 1A	E,Q	
			FRANK FLORES	112552	1421 N MAIN ST, FORT WORTH	GASOLINE	8/22/1997	2 2A	E,Q	
			FRED GARRISON OIL CO	113013	700 SECRETARY DR, ARLINGTON	GASOLINE	3/10/1998	2 2A	E,Q	
			GENE HARRIS PETROLEUM	091322	101 FOREST HILL DR (@ E ENON)	UNKNOWN	5/23/1987	2 2A	E,Q	
			GENICO DISTRIBUTORS	103488	2205 W AIRPORT FWY (SE CORNER AIRPORT FWY & WESTPARK WAY)	GASOLINE	6/15/1992	2 2A	E,Q	
			GOOD LUCK OIL CO	097008	NORTHSIDE DR	GASOLINE	10/16/1990	2A 2A	E,Q	
			GTE SOUTHWEST INC	107371	HWY 114 (2100 BLOCK)	DIESEL	10/26/1993	2 6	E,Q	
			HARIBHAI ENTERPRISES INC	110788	6808 BOWMAN SPRINGS RD, ARLINGTON	GASOLINE	4/9/1996	2A 1A	E,Q	
			HAROLD & CARMEN SPARKS	107726	1000 JONES ST	DIESEL	12/6/1990	2A 1A	E,Q	
			HARRIS OIL COMPANY	094993	FOREST HILL DR	GASOLINE	8/14/1989	2 2A	E,Q	
			HI-TECH AUTO	091842	800 W HURST BLVD	GASOLINE	4/26/1988	2 3	E,Q	
			HJG TRUCKING	107895	701 DENAIR, FORT WORTH	GASOLINE	3/23/1994	2 2A	E,Q	
			HOLLAND OIL COMPANY	094746	2525 NE 28TH	DIESEL	12/22/1989	2 2A	E,Q	
			HYDER COMPANY	111409	3001 E ROSEDALE	GASOLINE	7/25/1996	2A 1A	E,Q	
			J M C OIL CO	111528	501 N SAGINAW BLVD	GASOLINE	6/28/1996	2 2A	E,Q	

TABLE 1
GROUNDWATER CONTAMINATION CASE DESCRIPTIONS BY COUNTY
TEXAS NATURAL RESOURCE CONSERVATION COMMISSION

COUNTY	DIVISION	NEW CASES	FILE NAME	FILE NUMBER	LOCATION	CONTAMINATION DESCRIPTION	DATE	ENFORCEMENT STATUS	DATA QUALITY	SECTION 5.236?
TARRANT	RMD/PST									
			J-MC OIL CO	101004	N COOPER ST	GASOLINE	11/26/1991	2 6	E,Q	
			JEAN RIDER	091686	101 SOUTHEAST PKWY	GASOLINE	2/19/1988	5B 2A	E,Q	
			JEAN SPRADLEY	114040	9234 TEN MILE BRIDGE RD, FORT WORTH	GASOLINE, DIESEL	1/6/1999	2 2A	E,Q	Y
			JEHAD MAL-HAWEEL	113593	2312 N SYLVANIA, FORT WORTH	GASOLINE	11/5/1998	2D 1A	E,Q	
			JERRY EMMONS	098975	N MAIN ST	GASOLINE	5/14/1991	5B 2A	E,Q	
			JMC OIL CO	103876	3280 W SOUTHLAKE BLVD (HWY 1709) @ PEARSON RD	GASOLINE	7/15/1992	2 2A	E,Q	
			JOSEPH GLIDEWELL	091187	250 S MAIN ST	GASOLINE	11/18/1986	2 2A	E,Q	
			KEVIN KHORRAMI	108887	3402 AZLE ST (INTERSECTION OF AZLE AVE & TITUS)	GASOLINE	12/2/1994	2 6	E,Q	
			KHATJIA CORPORATION, INC.	096039	5324 TRAIL LAKE DR, FT WORTH	CHEMICAL	7/3/1990	2 2A	E,Q	
			KIM NGUYEN	114414	4332 E BERRY, FORT WORTH		1/27/1999	1B 1A	E,Q	
			KWIK CAR WASH	111303	1519 E PARK ROW	UNKNOWN	7/11/1996	2 2A	E,Q	
			LSI	103326	214 HEMPHILL	GASOLINE	6/1/1992	2 6	E,Q	
			LAKE COUNTRY MARINA J V	110276	9290 HERRING RD	GASOLINE	12/15/1995	2A 6	E,Q	
			LLEWELLYN JACK	101305	E BELKNAP	UNKNOWN	12/17/1991	2A 1A	E,Q	
			LOUIS HOWARD	106492	2206 WEST EULESS BOULEVARD	GASOLINE	4/14/1993	2 2A	E,Q	
			LSI SERVICES CO	109676	2400 MONTGOMERY	GASOLINE	4/28/1995	2 2A	E,Q	
			LSI SERVICES CO	109705	6217 E LANCASTER	GASOLINE	6/11/1995	2 5	E,Q	
			LUCKY LADY OIL COMPANY	103193	116 BEDFORD EULESS RD	GASOLINE	5/27/1992	2 2A	E,Q	
			LUCKY LADY OIL COMPANY	107460	6728 DAVIS BLVD	GASOLINE	11/11/1993	2 2A	E,Q	
			LUMBER TREATING CO	112960	6813 E ROSEDALE, FORT WORTH	GASOLINE	2/5/1998	2 2A	E,Q	
			LYNN SMITH	107506	300 E ROSEDALE ST	GASOLINE	12/2/1993	2A 1A	E,Q	
			MANSFIELD ISD	092756	1920 N MAIN	GASOLINE	11/29/1989	2 2A	E,Q	
			MANSFIELD ISD	100015	1400 COUNTRY CLUB RD, MANSFIELD	HYDR FLUID	8/23/1991	2 2B	E,Q	
			MCCLOUD FOOD STORES INC	113696	1601 E HWY 199, AZLE	GASOLINE	11/23/1998	2 2A	E,Q	
			MOBIL OIL CORP	106218	2100 AIRPORT FREEWAY	GASOLINE	2/25/1993	2A 1A	E,Q	
			MOBIL OIL CORP	107337	105 NORTH MAIN	GASOLINE	8/26/1993	2A 1A	E,Q	
			MORITZ CADILLIC	105664	1511 INDUSTRIAL CT	GASOLINE	10/29/1992	2 2A	E,Q	
			MOTHERAL PRINTING COMPANY	100262	S MAIN ST	GASOLINE, CHEMICAL	9/11/1991	2 2A	E,Q	
			MOTIVA ENTERPRISE	100091	GREEN OAKS	GASOLINE, DIESEL	8/26/1991	2 2A	E,Q	
			MOTIVA ENTERPRISE	107889	8541 I-30 @ LAS VEGAS TRAIL	GASOLINE	3/24/1993	2A 6	E,Q	
			MOTIVA ENTERPRISE	109651	1500 S COOPER, ARLINGTON	GASOLINE	7/14/1995	2 2A	E,Q	
			MOTIVA ENTERPRISES	113084	900 E DIVISION, ARLINGTON	GASOLINE	4/8/1998	1B 1A	E,Q	
			MR ZIGMUND NIEHAY	113261	1149 BURTON HILL RD, FORT WORTH	GASOLINE, WASTE OIL	6/10/1998	2 2A	E,Q	
			MR. FREDDY VESTAL	113537	429 E HURST BLVD, HURST	GASOLINE	10/14/1998	2A 6	E,Q	
			MR. RON STURGEON	113529	1409 CARSON ST, HALTOM CITY	GASOLINE, DIESEL	10/14/1998	2 2A	E,Q	
			MUDD JOE	102421	8007 MANSFIELD HIGHWAY, ARLINGTON	GASOLINE, DIESEL, KEROSENE	4/22/1992	2 2A	E,Q	
			NAMU CORPORATION	114588	1100 N MAIN, EULESS		5/13/1999	1B 1A	E,Q	
			NATIONAL CONVENIENCE STORES	091237	HWY 141 @ T W KING RD	GASOLINE	10/9/1986	5B 2A	E,Q	
			NATIONAL CONVENIENCE STORES	101351	BRENTWOOD STAIR RD	GASOLINE, DIESEL	11/27/1991	5B 2A	E,Q	
			NATIONAL CONVENIENCE STORES	104126	4400 SOUTHWEST BLVD	GASOLINE	7/30/1992	5B 2A	E,Q	
			NEWMAN BROTHERS INC	107755	6559 MIDWAY ROAD, HALTOM CITY	DIESEL	2/11/1994	2 4	E,Q	
			NGUYEN VO	095281	N E 28TH ST	GASOLINE	4/16/1990	2 2A	E,Q	
			NORA LACY	107273	1550 E BROAD	DIESEL	9/17/1993	2 2A	E,Q	
			NORMAN WOLF	110316	4099 DENTON HWY	GASOLINE, WASTE OIL	1/22/1996	2 2A	E,Q	
			NORTH HILLS REALTY, INC.	100225	FLORY ST	GASOLINE	9/12/1991	2A 2A	E,Q	
			OBANION PROPERTIES INC	113677	3309 W DIVISION, ARLINGTON	GASOLINE	11/23/1998	1B 1A	E,Q	
			ODESSA LAND CORPORATION	095389	WINSKOTT RD	GASOLINE	2/20/1990	2A 2A	E,Q	

TABLE 1
GROUNDWATER CONTAMINATION CASE DESCRIPTIONS BY COUNTY
TEXAS NATURAL RESOURCE CONSERVATION COMMISSION

COUNTY	DIVISION	NEW CASES	FILE NAME	FILE NUMBER	LOCATION	CONTAMINATION DESCRIPTION	DATE	ENFORCEMENT STATUS	DATA QUALITY	SECTION 5.236?
TARRANT	RMD/PST									
			OGDEN AVIATION SERVICE CO	106847	W AIRFIELD DR	JET FUEL	6/21/1993	2 6	E,Q	
			OMAR EL HAMAD	113940	2600 E BELKNAP, FORT WORTH	GASOLINE	1/5/1999	2 2A	E,Q	
			OMAR S ELHAMAD	113679	1137 E HATTIE, FORT WORTH	GASOLINE	11/23/1998	1B 1A	E,Q	
			PEPSI COLA BOTTLING	097512	BLUE MOUND RD	GASOLINE, DIESEL	7/25/1990	2 2A	E,Q	
			PIONEER OIL CO	113695	210 BEDFORD EULESS RD, HURST	GASOLINE	11/23/1998	2 2A	E,Q	
			PIONEER SOUTH CENTRAL INC	114060	1101 JARVIS RD, SAGINAW	DIESEL	1/6/1999	1B 1A	E,Q	
			PRESTIGE GUNITE INC	110705	860 DAVIS BLVD	UNKNOWN	3/29/1996	2 2A	E,Q	
			PROFESSIONAL FUELING SYSTEMS	098565	E NORTHWEST HWY	GASOLINE	1/23/1991	2 2A	E,Q	
			PROFICIENT FOOD CO	110049	2116 EXCHANGE DR	GASOLINE	8/30/1995	2 2A	E,Q	
			PRR, INC.	106605	3300 N SYLVANIA AVE	GASOLINE, DIESEL, WASTE OIL	4/12/1993	2 2A	E,Q	
			QUICKWAY GROCERY CO	099001	WINSOTT PLOVER RD	GASOLINE	2/20/1991	2 2A	E,Q	
			QUIK SAK STORE INC	113134	1101 SOUTHEAST PKWY, AZLE	GASOLINE	4/30/1998	2 2A	E,Q	
			QUIK SAK STORES INC	092734	6753 E LANCASTER	GASOLINE	3/2/1989	2 2A	E,Q	
			QUIK SAK STORES INC	113135	1101 OHIO GARDEN, FORT WORTH	GASOLINE	4/30/1998	2 2A	E,Q	
			RACETRAC PETROLEUM INC	101001	E LANCASTER AVE	GASOLINE	9/30/1991	2 2A	E,Q	
			RANDOL MILL WEST JOINT VENTURE	113834	1704 W RANDOL MILL RD, ARLINGTON	GASOLINE	12/9/1998	2 2A	E,Q	
			RESTRUCTURE PETRO. MKTG SCVS	104344	2790 S 2ND AVE	GASOLINE	8/19/1992	2 2A	E,Q	
			RESTRUCTURE PETRO. MKTG SVCS	111761	12201 RENDON RD	GASOLINE	9/24/1996	2 2A	E,Q	
			RHINE KENNETH	092213	500 N STEWART ST	GASOLINE	8/17/1988	5B 2A	E,Q	
			RIDGLEA COUNTRY CLUB	112996	4029 EDGEHILL, FORT WORTH	GASOLINE	3/3/1998	1B 1A	E,Q	
			ROLLINS LEASING CORP	099457	E AVE E & 110TH	DIESEL	6/10/1991	2 2A	E,Q	
			RYDER TRUCK RENTAL INC	092597	1315 RIVERSIDE DR	DIESEL	2/8/1991	2 3	E,Q	
			RYDER TRUCK RENTAL INC	097442	SOUTH FRWY (IH-35W SOUTH)	DIESEL	11/1/1990	2 2A	E,Q	
			S & T OIL CO	112857	9501 S HWY 377, BENBROOK	GASOLINE	1/7/1998	2 2A	E,Q	
			SAFOUR OIL CO	114125	2923 N MAIN, FORT WORTH	GASOLINE	1/6/1999	2A 2A	E,Q	
			SAM QADDURA	093082	3417 HORN ST @ DIAZ	GASOLINE	5/24/1989	2A 1A	E,Q	
			SAM TARSHA	113684	5900 SOUTH FWY, FORT WORTH	GASOLINE	11/23/1998	1B 2B	E,Q	
			SANDFORD OIL CO	112460	1804 E HWY 199	GASOLINE	6/19/1997	2A 6	E,Q	
			SCI-ROEV TEXAS PARTNERS, L.P.	099285	CHERRY ST, FORT WORTH	GASOLINE	6/18/1991	2 6	E,Q	
			SCOTTS MARINA LAKE GRAPEVINE	113770	FAIRWAY DR @ S END OF DAM DR, GRAPEVINE	GASOLINE	12/9/1998	2A 1A	E,Q	
			SEARS & ROEBUCK	107639	2921 EAST DIVISION, ARLINGTON	WASTE OIL	1/27/1994	2 2A	E,Q	
			SELLERS BUD	104498	825 NORTH MAIN STREET	GASOLINE, WASTE OIL	9/2/1992	2 2A	E,Q	
			SIX FLAGS OVER TEXAS	093165	2201 ROAD TO SIX FLAGS	DIESEL, GASOLINE	5/26/1989	2 4	E,Q	
			SIX FLAGS OVER TEXAS	095120	NR COPELAND ROAD	GASOLINE	2/14/1990	2 2A	E,Q	
			SNAPPY JACKS INC	091451	INTERSECTION OF HWY 287 & FM 157	DIESEL	8/17/1987	2A 2A	E,Q	
			SOUTH HOUSTON CHAMBER COMMERCE	113809	58 SPENCER HWY, SOUTH HOUSTON	WASTE OIL	12/9/1998	1B 1A	E,Q	
			SOUTHERN UNION PACIFIC RR CO	112903	400 E BROADWAY, FORT WORTH	OTHER	1/22/1998	2A 1A	E,Q	
			SOUTHLAND CORP	093687	1622 HEMPHILL	GASOLINE	8/22/1989	2 6	E,Q	
			SOUTHLAND CORP	094006	2900 BROWN TRL	GASOLINE	10/16/1989	2 6	E,Q	
			SOUTHWEST PROPERTIES	109671	602 FOUNTAIN PKWY	GASOLINE	12/9/1994	2 6	E,Q	
			SOUTHWESTERN BELL TELEPHONE CO	102673	312 WEST ABRAMS	GASOLINE	4/13/1992	2 6	E,Q	
			STAR ENTERPRISE	101599	NORTH INDUSTRIAL	GASOLINE	1/7/1992	2 6	E,Q	
			STAR ENTERPRISE	110757	1595 E BROAD	GASOLINE	3/29/1996	2 6	E,Q	
			STAR ENTERPRISE	112690	900 N WATSON	GASOLINE	10/1/1997	2 6	E,Q	
			STAR PARENT ENTERPRISES	098062	S UNIVERSITY	WASTE OIL	2/21/1991	2A 6	E,Q	
			SUPERIOR FUELS & LUBRICANTS	114464	3000 N SYLVANIA AVE, FORT WORTH	GASOLINE, DIESEL	2/22/1999	2 2A	E,Q	
			SWITZER PETROLEUM	111782	6551 WATAUGA RD	GASOLINE	10/5/1996	2 6	E,Q	
			SWITZER PETROLEUM PRODUCTS INC	111661	5520 E LANCASTER	GASOLINE, DIESEL	8/28/1996	2 2A	E,Q	

TABLE 1
GROUNDWATER CONTAMINATION CASE DESCRIPTIONS BY COUNTY
TEXAS NATURAL RESOURCE CONSERVATION COMMISSION

COUNTY	DIVISION	NEW CASES	FILE NAME	FILE NUMBER	LOCATION	CONTAMINATION DESCRIPTION	DATE	ENFORCEMENT STATUS	DATA QUALITY	SECTION 5.236?
TARRANT	RMD/PST									
			SWITZER PETROLEUM PRODUCTS INC	111735	7375 EDERVILLE RD	GASOLINE	8/9/1996	2 2A	E,Q	
			SWITZER PETROLEUM PRODUCTS INC	111736	2200 E ROSEDALE	GASOLINE	8/9/1996	2 2A	E,Q	
			TANDY CORP	092405	401 NE 38TH ST	CHEMICAL	10/31/1988	2D 2A	E,Q	
			TARRANT COUNTY TRANSP. SERV.	107443	1111 N HOUSTON, FORT WORTH	HYDR FLUID	12/8/1993	2A 6	E,Q	
			TEXACO REFINING & MARKETING	092595	2221 E BERRY ST	GASOLINE	12/21/1988	2 6	E,Q	
			TEXAS INDUSTRIES INC	110999	3601 LAWNWOOD	UNKNOWN	5/16/1996	2 2A	E,Q	
			TEXAS PARKS & WILDLIFE	114462	6200 HATCHERY RD, FORT WORTH	GASOLINE	2/22/1999	1B 1A	E,Q	
			TEXAS RAIL JOINT	113594	500 N MAIN, FORT WORTH	GASOLINE	11/5/1998	2 2A	E,Q	
			THE PHILLIPS 66 CO	113363	1800 E DIVISION, ARLINGTON	GASOLINE	7/25/1998	2 2A	E,Q	
			TMT INC	096101	E ARKANSAS - NE CORNER OF NEW YORK & ARKANSAS	GASOLINE	6/22/1990	2 5	E,Q	
			TMT INC	107241	3400 SOUTH WATSON	GASOLINE	7/26/1993	2 6	E,Q	
			TOWN & COUNTRY FOOD STORES	112655	1207 N HWY 157	GASOLINE	5/30/1997	1B 1A	E,Q	
			TRI-WAY CONCRETE PUMPING INC	113275	3928 HARWOOD RD, BEDFORD	GASOLINE, DIESEL	6/18/1998	2 6	E,Q	
			TRINITY PARK II JOINT VENTURE	110374	1030 STAYTON ST	DIESEL	1/10/1996	2A 6	E,Q	
			TRIPLE A OIL COMPANY	097427	1700 PRECINCT RD, HURST	GASOLINE	11/27/1990	2 2A	E,Q	
			TRUCK AND TRAILER SERVICES, INC	096695	SE LOOP 820	GASOLINE, WASTE OIL	8/31/1990	2 6	E,Q	
			TSCA - 50 LTD PARTNERSHIP	114054	1719 W 8TH AVE, FORT WORTH	GASOLINE	1/6/1999	2A 6	E,Q	
			TXDOT	091191	3600 N BEACH	GASOLINE	12/17/1986	2 2A	E,Q	
			TXDOT	096219	804 E WAGGOMAN	GASOLINE	7/13/1990	2 2A	E,Q	
			TXDOT	105891	6948 DENTON HWY	GASOLINE	1/14/1993	2A 6	E,Q	
			U HAUL CO OF DALLAS	096667	7047 Grapevine Hwy, North Richland Hills	GASOLINE	4/17/1990	2A 1A	E,Q	
			UHAUL - AMERCO	110687	7047 GRAPEVINE HWY, NORTH RICHLAND HILLS	GASOLINE	3/28/1996	1B 1A	E,Q	
			ULTRAMA DIAMOND SHAMROCK	113815	2395 N COLLINS, ARLINGTON	GASOLINE	12/9/1998	1B 1A	E,Q	
			ULTRAMAR DIAMOND SHAMROCK	093085	2432 W DIVISION	GASOLINE	5/23/1989	2 4	E,Q	
			ULTRAMAR INC	091159	IH-20(HWY 80)	GASOLINE	5/16/1986	2A 2A	E,Q	
			UNKNOWN	091442	GTE MANHOLE	GASOLINE	8/27/1987	5B 2A	E,Q	
			UNKNOWN	097640	HWY 157	UNKNOWN	12/7/1990	2 6	E,Q	
			UNKNOWN	098341	N AYRES	UNKNOWN	3/7/1991	2A 1A	E,Q	
			UNKNOWN	098752	DAVIS BLVD (5600 BLOCK)	GASOLINE	4/25/1991	1B 1A	E,Q	
			UNKNOWN	106377	3000 SHOTTS ST	GASOLINE	3/5/1993	1B 1A	E,Q	
			UNKNOWN	112433	1700 BLK LAMAR	UNKNOWN	6/30/1997	1B 1A	E,Q	
			US AIR FORCE CARSWELL	104524	BLDG 1518 BASE SERVICE STATION	GASOLINE	9/2/1992	2 5	E,Q	
			US AIR FORCE CARSWELL	108711	SITE 4150 HYDRANT FUELING SYS PUMP STATION A, FORT WORTH	JET FUEL	11/2/1994	2 2A	E,Q	
			US AIR FORCE CARSWELL	108712	SITE 4152 HYDRANT FUELING SYST PUMP STATION B, FORT WORTH	JET FUEL	11/1/1994	2 2A	E,Q	
			US AIR FORCE-AFBCA-DC CARSWELL	095220	B ST-SPOT 35 (BLDG 4154) FUEL HYDRANT SYS B SPOT 35	JET FUEL	3/6/1990	2 2A	E,Q	
			US AIR FORCE-AFBCA-DC CARSWELL	104819	BLDG 1170, POL TANK FARM SITE & LOADING RACKS	JET FUEL	10/2/1992	2 3	E,Q	
			VANDERVOORTS DAIRY PRODUCTS	103417	900 S MAIN (100 BLK OF WEST TERRELL), FORT WORTH	DIESEL	7/7/1992	2A 1A	E,Q	
			WALMART INC	099124	CHERRY LN	GASOLINE	5/29/1991	2 4	E,Q	
			WEST-TEX SERVICE STATIONS LTD	114042	1541 S UNIVERSITY, FORT WORTH		1/6/1999	1B 1A	E,Q	
			WORKING MANS FRIEND OIL CO	109721	1801 E LOOP 820	GASOLINE	6/28/1995	2A 1A	E,Q	
			WORTH OIL CO	114626	500 N LAS VEGAS TRL, WHITE SETTLEMENT		6/3/1999	2 2A	E,Q	
			WORTH OIL COMPANY	109709	500 N LAS VEGAS	GASOLINE	5/3/1995	2 6	E,Q	
			WYNONIA PALLMEYER	114648	1301 W SEMINARY, FT WORTH	GASOLINE	6/25/1999	1B 1A	E,Q	
			YELLOW STAR INC	113624	2912 VAUGHAN, FORT WORTH	GASOLINE	11/23/1998	1B 1A	E,Q	

TABLE 1
GROUNDWATER CONTAMINATION CASE DESCRIPTIONS BY COUNTY
TEXAS NATURAL RESOURCE CONSERVATION COMMISSION

COUNTY	DIVISION	NEW CASES	FILE NAME	FILE NUMBER	LOCATION	CONTAMINATION DESCRIPTION	DATE	ENFORCEMENT STATUS	DATA QUALITY	SECTION 5.236?
TARRANT	RMD/PST		ZIPCO INC	113306	100 S FORREST HILL DR, EVERMAN	GASOLINE, DIESEL	7/4/1998	2 2A	E,Q	
	RMD/SC		U.S. AIR FORCE PLANT #4 FEDERAL SUPERFUND SITE	FILED BY	6 MILES WEST OF THE CENTER OF FORT WORTH, BORDERED BY LAKE WORTH ON THE NORTH, AND CARSWELL AFB ON THE EAST	TRICHLOROETHYLENE, VINYL CHLORIDE, DICHLOROETHENE	11/1/1983	5A, 3D, 2B&D, 1A	4	E,Q,V2,3
	RMD/SSDAT		MISSOURI PACIFIC RAILWAY (AKA:TX PACIFIC RAILROAD)	FILE NAM	CENTENNIAL YARD, FORT WORTH	CHROMIUM, ARSENIC, LEAD	11/22/1985	1B	1A	E
			STAR ENTERPRISE PETROLEUM MARKETING TERMINAL	FILE NAM	3200 N. SYLVANIA AVE., FT. WORTH	OIL, BTEX	9/30/1992	0	2	E
			SUPERIOR CHROME AKA:SENTRY, TX. AIRCRAFT ENGINE	FILE NAM	2025 EAST ROSEDALE, FORT WORTH	CHROMIUM	8/5/1982	1B	1A	Q
	RMD/VC/IOF		AZLE ANNEX SHOPPING CENTER	151	112 - 147 INDUSTRIAL AVE/220 SPEER LANE, AZLE	CHLORINATED SOLVENTS, PETROLEUM HYDROCARBONS	12/27/1999	0	1B	E
			DAVIS INDUSTRIAL PARK - WEST	44	5205 DAVIS BOULEVARD, N. RICHLAND HILLS	VOCS	5/28/1998	0	1B	E
			ESTATE OF ADRIENNE GANS SIMON	54	5101 DAVIS BOULEVARD, N. RICHLAND HILLS	VOCS	7/28/1998	0	1B	E
			EXPO #6524	121	4936 DAVIS BOULEVARD, N. RICHLAND HILLS	BTEX, TPH, MTBE	7/16/1999	0	1B	E
			FORMER JEMTEX ACQUISITIONS	133	1233 NORTH INDUSTRIAL BOULEVARD, BEDFORD	METALS	8/20/1999	0	1B	E
			FORMER NATIONAL LINEN SERVICES	145	1340 EAST BERRY STREET, FORT WORTH	VOCS	10/20/1999	0	1B	E
			FORMER PIONEER CONCRETE	47	617 EAST DALLAS ROAD, GRAPEVINE	CHLORINATED HYDROCARBONS, METALS	7/1/1998	0	1B	E
			FREEMAN PONTIAC	71	701 NE LOOP 820, HURST	PETROLEUM HYDROCARBONS	11/13/1998	0	2	E
			GREENVIEW TECH CENTER	76	801 - 833 GREENVIEW DRIVE, GRAND PRAIRIE	CHLORINATED SOLVENTS	12/3/1998	0	1B	E
			PIONEER PLAZA SHOPPING CENTER	84	2210 SOUTH FIELDER ROAD, ARLINGTON	PCE	12/30/1998	0	1B	E
			PIONEER VILLAGE SHOPPING CENTER	110	NWC E. PIONEER PARKWAY/SOUTH COLLINS, ARLINGTON	BTEX, TPH, MTBE	4/29/1999	0	1B	E
			ROYAL TERRACE APARTMENTS	82	306 MARTHA STREET, EULESS	CHLORINATED SOLVENTS	12/15/1998	0	1B	E
	RMD/VCP		2400 WEST FREEWAY AND 2000 NORTH FOREST PARK	273	2400 WEST FREEWAY/2000 NORTH FOREST PARK, FORT WORTH	METALS, PETROLEUM HYDROCARBONS	6/13/1996	0	2	E
			25 ACRE TRACT (7TH, FOCH, STAYTON STREETS)	465	WEST SEVENTH, FOCH AND STAYTON STREETS, FORT WORTH	TPH, PAH	2/19/1997	0	6B	E
			4.7573 ACRE TRACT OF LAND (MESCO METAL)	446	NWC OF HIGHWAY 114 AND KIMBALL AVENUE, SOUTHLAKE	HYDROCARBONS	1/29/1997	0	6	E
			A-CLEANERS	557	SWC NW HIGHWAY AND PARK BOULEVARD, GRAPEVINE	CHLORINATED SOLVENTS	7/1/1997	0	4	E
			ADJACENT RAILYARD - SANTA FE DEPOT	1002	1501 JONES, FORT WORTH	TPH	6/30/1999	0	2	E
			ANADITE MANUFACTURING FACILITY	823	711 WEST HURST BOULEVARD, HURST	METALS, SOLVENTS	8/24/1998	0	2	E
			ANADITE, INC.	471	711 WEST HURST BOULEVARD, HURST	METALS	2/19/1997	0	2	E
			ARLINGTON STONERIDGE SHOPPING CENTER	352	2400-2424 SOUTH COLLINS ROAD, ARLINGTON	CHLORINATED SOLVENTS	9/24/1996	0	4	E
			ARMSTRONG HUGHES PROPERTY	321	12000 SOUTH PIPELINE ROAD, FORT WORTH	TPH/METALS	8/14/1996	0	2	E
			AVENUE J BUILDING (PINNACLE BRANDS)	486	924 AVENUE J EAST, GRAND PRAIRIE	SOLVENTS	3/11/1997	0	3	E
			BERRY VILLAGE SHOPPING CENTER	279	701 WEST BERRY STREET, FORT WORTH	BTEX	6/21/1996	0	1B	E
			CIMARRON PLAZA SHOPPING CENTER	702	1220 AIRPORT FREEWAY, BEDFORD	CHLORINATED SOLVENTS	2/13/1998	0	2A	E
			COACHMEN INDUSTRIES OF TEXAS, INC.	518	729 EAST DALLAS ROAD, GRAPEVINE	SOLVENTS	5/2/1997	0	4	E
			DAVIS INDUSTRIAL PARK	469	5205 DAVIS BOULEVARD, N. RICHLAND HILLS	CHLORINATED SOLVENTS	2/19/1997	0	4	E

TABLE 1
GROUNDWATER CONTAMINATION CASE DESCRIPTIONS BY COUNTY
TEXAS NATURAL RESOURCE CONSERVATION COMMISSION

COUNTY	DIVISION	NEW CASES	FILE NAME	FILE NUMBER	LOCATION	CONTAMINATION DESCRIPTION	DATE	ENFORCEMENT STATUS	DATA QUALITY	SECTION 5.236?
TARRANT	RMD/VCP		ESTATE OF ADRIENNE GANS SIMON	141	5101 DAVIS BOULEVARD, N, RICHLAND HILLS	PETROLEUM HYDROCARBONS, PERC	11/8/1995	0 2B	E	
		*	FIELDER PLAZA SHOPPING CENTER	1023	1120 FIELDER NORTH PLAZA, ARLINGTON	PERC	8/10/1999	0 2A	E	
		*	FINA OIL AND CHEMICAL - GRAPEVINE	771	2401 HIGHWAY 26 WEST, GRAPEVINE	VOCS, TPH	5/22/1998	0 2	E	
		*	FIRESTONE TIRE AND SERVICE CENTER	467	1503-1505 EAST ABRAMS, ARLINGTON	TPH	2/19/1997	0 6B	E	
		*	FORMER TECCOR ELECTRONICS	1013	1101 - 1111 PAMELA ROAD, EULESS	METALS, TCE	7/16/1999	0 2A	E	
		*	FORT WORTH CAN PLANT - MILLER BREWING	260	6600 WILL ROGERS BOULEVARD, FORT WORTH	SOLVENTS	5/23/1996	0 6D	E	
		*	FREEMAN PONTIAC	1092	701 NORTHEAST LOOP 820, HURST	PETROLEUM HYDROCARBON	11/29/1999	0 2A	E	
		*	FWTA RAILTRAN/INTERMODAL TRANSPORTATION	365	1600 EAST THROCKMORTON, FORT WORTH	HYDROCARBONS, METALS	10/8/1996	0 4	E	
		*	GREEN OAKS VILLAGE	916	4001 WEST GREEN OAKS BOULEVARD, ARLINGTON	CHLORINATED SOLVENTS	1/28/1999	0 4	E	
		*	HARWOOD CENTRAL VILLAGE SHOPPING CENTER	541	2101-2113 HARWOOD ROAD, BEDFORD	CHLORINATED SOLVENTS	5/30/1997	0 5	E	
		*	I - 20 MATLOCK - COMET CLEANERS	1062	4300 MATLOCK ROAD, ARLINGTON	CHLORINATED SOLVENTS	10/6/1999	0 1B	E	
		*	INTERTURBINE DALLAS CASINGS DIVISION	250	2800 AVENUE E EAST, ARLINGTON	SOLVENTS	5/10/1996	0 4	E	
		*	MAYFIELD VILLAGE SHOPPING CENTER	132	2501 MAYFIELD ROAD, ARLINGTON	CHLORINATED SOLVENTS	10/19/1995	0 2	E	
		*	OAKS AT CENTREPOINT I AND II APARTMENTS	441	14300 STATLER COURT, FORT WORTH	METALS	1/22/1997	0 6	E	
		*	ONE HOUR MARTINIZING DRY CLEANERS	271	MAYFAIR VILLAGE/698 GRAPEVINE HIGHWAY, HURST	SOLVENTS	6/6/1996	0 3	E	
		*	PHASE I AREAS - FORMER MOBIL OIL REFINERY	774	SYLVANIA AVENUE/LONG AVENUE, FORT WORTH	TPH, BTEX, METALS	5/22/1998	0 3	E	
		*	PRIDE REFINING CARSWELL - ALEDO PIPELINE	827	SOUTH SIDE HIGHWAY 183/ROARING SPRINGS, WESTWORTH VILLAGE	HYDROCARBONS (JET FUEL)	8/26/1998	0 2	E	
		*	RETAINED TRACT/FORMER A. BRANDT FACILITY	808	BETWEEN 1300-1340 EAST BERRY STREET, FORT WORTH	SOLVENTS	7/17/1998	0 2	E	
		*	ROSEDALE ADDITION - BLOCKS J, K, L, O, P & T	1074	ROSEDALE/OLEANDER/MAIN/BRYAN/CRAWFORD, FORT WORTH	TPH, BTEX, METALS	10/26/1999	0 1B	E	
		*	S & B TECHNICAL PRODUCTS	497	1300 EAST BERRY STREET, FORT WORTH	SOLVENTS	4/3/1997	0 2	E	
		*	STRIP SHOPPING CENTER - PARK ROW	935	900 - 930 EAST PARK ROW, ARLINGTON		2/22/1999	0 2	E	
		*	TELITHA AKERS SURVEY	1042	745 AND 785 GRAPEVINE HIGHWAY, HURST	VOCS	9/9/1999	0 6C	E	
		*	VANDERGRIF ACURA DEALERSHIP	555	1333 EAST IH 20, ARLINGTON	TPH, BTEX	6/26/1997	0 5	E	
		*	W. J. HOLLAND SURVEY	168	SEC US HIGHWAY 377/ WALL-PRICE, KELLER	METALS	1/25/1996	0 6C	E	
		*	WOODS CROSSING SHOPPING CENTER	1011	109 - 189 WEST HARWOOD ROAD, HURST	CHLORINATED SOLVENTS	7/14/1999	0 2B	E	
	WPD/MSW		ALLIED / MILL CREEK	MSW0020	SOUTH OF FM 1886 & SILVER CREEK RD, 3.5 M W SH 199	MW-2B: VOCS (VINYL CHLORIDE); MW-3B: ARSENIC	5/20/1999	2A 2A	E,Q,V2	
			LAIDLAW / CITY OF FORT WORTH	MSW0046	BETW LITTLE FOSSIL AND BIG FOSSIL CREEKS, S OF MIDWAY RD & ROCK ISLAND RR, 300 FT S OF SH 121, AND 0.4 MI N OF ELLIOT READERS RD, FORT WORTH	MW-9, 103: VOCS (ACETONE; BENZENE; CHLOROBEZENE; 1,4-DICHLOROBEZENE)	1/30/1991	2B 6C	E,Q,V2	
			WM / CITY OF FORT WORTH (EASTSIDE)	MSW0100	S SIDE OF E FIRST ST BETW W FORK TRINITY RIVER AND RANDOL MILL RD, FORT WORTH	MW-1R: VOCS (CIS-1,2-DICHLOROETHYLENE; VINYL CHLORIDE); MW-7, 8, 10: TOC	4/19/1993	0 5	E,V2	
TAYLOR	FOD		FINA OIL AND GAS COMPANY		8 MILES WEST OF TYE ON SOUTH SIDE OF HWY 20	BENZENE, TOLUENE, XYLENE	2/4/1988	2D 2B	E,Q,V,2,3	
	RMD/CA		DOWELL SCHLUMBERGER INC	33588	102 MARKET TYE	HYDROCARBONS,CHLORINATED ORGANICS,TPH,V	11/7/1988	3B 2A	EQV23	

TABLE 1
GROUNDWATER CONTAMINATION CASE DESCRIPTIONS BY COUNTY
TEXAS NATURAL RESOURCE CONSERVATION COMMISSION

COUNTY	DIVISION	NEW CASES	FILE NAME	FILE NUMBER	LOCATION	CONTAMINATION DESCRIPTION	DATE	ENFORCEMENT STATUS	DATA QUALITY	SECTION 5.2367
TAYLOR	RMD/CA		USAF-DYESS AFB	64003	710 3RD ST ABILENE 79607	ORGANICS	2/11/1988	3A 2A	EQV23	
	RMD/PST		ABILENE AERO	114537	2850 AIRPORT BLVD, ABILENE	JET FUEL, AV-GAS	4/5/1999	2A	6	E,Q
			ALLSUP PETROLEUM	093107	4002 RIDGEMONT DR @ JOHN KNOX DR	GASOLINE	6/2/1989	2	2A	E,Q
			ALLSUP PETROLEUM	097899	HWY 351	DIESEL	1/7/1991	2	2A	E,Q
			ALLSUP PETROLEUM, INC.	103338	2702 AMBLER	GASOLINE	2/20/1992	2	2A	E,Q
			ALLSUPS PETROLEUM	111620	4600 N PINE ST	GASOLINE	3/28/1996	2	2A	E,Q
			ALLSUPS PETROLEUM	111621	IH 20 & FM 600	GASOLINE	3/25/1996	2	2A	E,Q
			ALLSUPS PETROLEUM, INC.	111613	2334 S 14TH ST	GASOLINE	3/22/1996	2	2A	E,Q
			ALLSUPS PETROLEUM, INC.	111614	102 N PIONEER ST	GASOLINE	3/21/1996	2	2A	E,Q
			ALLSUPS PETROLEUM, INC.	111616	800 N GRAPE ST	GASOLINE	3/21/1996	2	2A	E,Q
			ALLSUPS PETROLEUM, INC.	111618	IH 20 & N 10TH ST	GASOLINE	3/24/1996	2	2A	E,Q
			ALLSUPS PETROLEUM, INC.	111619	2401 S 1ST	GASOLINE	3/20/1996	2	2A	E,Q
			ALLSUPS PETROLEUM, INC.	111763	1901 S 1ST	GASOLINE	3/21/1996	2	2A	E,Q
			AUTO FUEL CO INC	092097	641 S TREADWAY24112	GASOLINE, DIESEL	8/16/1988	2	6	E,Q
			AUTO FUEL CO INC.	097903	S 1ST ST	GASOLINE	1/22/1991	2	6	E,Q
			BANDAG INC R & D CENTER	096116	FM 18	DIESEL	7/10/1990	2A	6	E,Q
			BILL BURNS OIL CO	111492	IH 20 & ROMP 220	GASOLINE	8/6/1996	2	2A	E,Q
			BOB LOYD L P GAS CO	092430	3102 S 14TH	GASOLINE	12/8/1988	2	2A	E,Q
			BOB LOYD L P GAS CO	113800	997 N DANVILLE, ABILENE	GASOLINE	12/7/1998	1B	1A	E,Q
			BOB LOYD L P GAS CO	114000	101 LOCUST, ABILENE	GASOLINE	1/6/1999	2	2A	E,Q
			BOB LOYD LP GAS	113733	1941 S TREADAWAY, ABILENE	GASOLINE, DIESEL	12/2/1998	2	2A	E,Q
			BOBBY DEBOSE	114197	I-20, MERKEL	GASOLINE, DIESEL	1/7/1999	2	2A	E,Q
			BONNET RESOURCES CORP	098066	IH--20 (@ SHIRLEY RD)	GASOLINE, DIESEL	2/1/1991	2A	1A	E,Q
			BOURLAND DISTRIBUTORS	113984	542 PLUM, ABILENE	GASOLINE	1/5/1999	2	2A	E,Q
			CIRCLE K STORES INC	110897	3131 S DANVILLE	GASOLINE	4/11/1996	2	2A	E,Q
			CIRCLE K STORES INC	111503	1757 INDUSTRIAL BLVD & TREADAWAY	GASOLINE, DIESEL	8/14/1996	2	2A	E,Q
			CIRCLE K STORES INC	113467	4150 RIDGEMONT DR, ABILENE	GASOLINE	9/25/1998	2	2A	E,Q
			CITY OF ABILENE	094206	898 SANDY	GASOLINE	12/5/1989	2	2A	E,Q
			CLAXTON O L	101512	RR 1, BRADSHAW	GASOLINE	1/10/1992	5B	2A	E,Q
			CNF TRANSPORTATION	111491	1733 E BUSINESS LOOP 20	UNKNOWN	8/20/1996	2	2A	E,Q
			DOT/FAA	093541	ABILENE MUNICIPAL AIRPORT	JET FUEL	8/21/1989	2	3	E,Q
			DOWELL SCHLUMBERGER INC	094073	102 MARKET ST	GASOLINE	10/30/1989	2	2A	E,Q
			EDDIE HODGES	096906	PINE	GASOLINE, DIESEL	9/21/1990	2	2A	E,Q
			ELMWOOD MEMORIAL PARK	094787	HWY 277 S	GASOLINE	1/24/1990	2	2A	E,Q
			FINA OIL	111750	4840 N 10TH @ WINTERS FWY.	GASOLINE	9/26/1996	2A	6	E,Q
			FINA OIL & CHEMICAL CO	094709	1366 MARSHALL	GASOLINE	1/9/1990	2	2A	E,Q
			FINA OIL & CHEMICAL CO	096067	3630 N 6TH ST	GASOLINE	9/27/1989	2	2A	E,Q
			FINA OIL & CHEMICAL CO	100081	S 1ST	GASOLINE, DIESEL, WASTE OIL	8/28/1991	2A	6	E,Q
			FINA OIL & CHEMICAL CO	101088	302 BUTTERNUT	GASOLINE	4/15/1992	2	2A	E,Q
			FINA OIL & CHEMICAL CO	107662	1801 GRAPE ST	UNKNOWN	1/7/1994	2	6	E,Q
			FINA OIL AND CHEMICAL COMPANY	102495	S 14TH ST	WASTE OIL	12/13/1991	1B	1A	E,Q
			GAS-N-GO, INC	092905	270 S PIONEER	GASOLINE	3/28/1989	2	2A	E,Q
			GERLACH OIL CO	098782	S 14TH ST	GASOLINE	4/29/1991	2	2A	E,Q
			GERLACH OIL CO	109287	HWY 83 (FORMERLY SAV M 62)	DIESEL	3/21/1995	2	2A	E,Q
			GERLACH OIL CO	112037	1402 S 14TH ST	GASOLINE	12/9/1996	2	2A	E,Q
			GERLACH OIL CO	112201	5333 N 3RD ST	GASOLINE	3/20/1997	2	6	E,Q

TABLE 1
GROUNDWATER CONTAMINATION CASE DESCRIPTIONS BY COUNTY
TEXAS NATURAL RESOURCE CONSERVATION COMMISSION

COUNTY	DIVISION	NEW CASES	FILE NAME	FILE NUMBER	LOCATION	CONTAMINATION DESCRIPTION	DATE	ENFORCEMENT STATUS	DATA QUALITY	SECTION 5.236?
TAYLOR	RMD/PST									
		*	GERLACH OIL CO	113854	1681 WALNUT, ABILENE	GASOLINE	1/4/1999	2 2A	E,Q	
		*	GERLACH OIL CO	113855	1800 INDUSTRIAL, ABILENE	GASOLINE	1/4/1999	2 2A	E,Q	
		*	GERLACH OIL CO	114140	1401 PINE, ABILENE	GASOLINE	1/7/1999	1B 1A	E,Q	
		*	GERLACH OIL CO	114142	1601 INDUSTRIAL, ABILENE	GASOLINE	1/7/1999	2A 1A	E,Q	
			GERLACH OIL COMPANY	110457	1109 S TREADAWAY	GASOLINE	2/27/1996	2 3	E,Q	
			GERLACH OIL COMPANY	111936	642 S TREADAWAY	GASOLINE	11/14/1996	2 2A	E,Q	
			GERLACH OIL INC	111887	3382 N 10TH ST	GASOLINE	11/5/1996	2 2A	E,Q	
			GOODYEAR TIRE & RUBBER	108106	633 N PINE	GASOLINE, WASTE OIL	12/20/1993	2 2A	E,Q	
			GREG PRITCHARD	091678	981 E HIGHWAY 80	GASOLINE	2/16/1988	5B 2A	E,Q	
			HALBERT PARTNERSHIP	113221	1381 SAYLES BLVD, ABILENE	GASOLINE	6/1/1998	2 2A	E,Q	
			HARDIN SIMMONS UNIVERSITY	096527	HICKORY	GASOLINE	7/26/1990	2 4	E,Q	
			HERTZ CORP	096615	AIRPORT RD	GASOLINE	7/31/1990	2 2A	E,Q	
		*	LO HI GAS COMPANY	094243	HWY 80, TYE	GASOLINE	1/8/1990	2 2A	E,Q	
			LO HI GAS COMPANY	095548	AMBLER	GASOLINE	5/7/1990	2 2A	E,Q	
			LONE STAR UNLIMITED LLC	112968	4142 S TREADAWAY, ABILENE	GASOLINE	2/10/1998	1B 1A	E,Q	
			MR. BAKHAUS	113518	HWY 84, LAWN	GASOLINE	10/14/1998	1B 1A	E,Q	
			P F & E OIL CO	096688	S TREADAWAY	GASOLINE, DIESEL, WASTE OIL	8/21/1990	2 2A	E,Q	
			PASTORAL CARE & COUNSELING CTR	094368	751 HICKORY	GASOLINE	12/12/1989	5B 2A	E,Q	
			PAUL CARROLL WELDING SUPPLY IN	098836	MESQUITE	GASOLINE	3/8/1991	2A 6	E,Q	
		*	PHIL TEX	111636	2250 IH 20, ABILENE	GASOLINE	9/25/1996	1B 1A	E,Q	
		*	RANDALL'S FOOD MARKETS	095543	ALMOND ST (PO BOX 2738)	GASOLINE, OTHER	5/15/1990	2 2A	E,Q	
		*	RED STAR FUEL	114695	3115 S 14TH ST, ABILENE	GASOLINE	8/6/1999	1B 1A	E,Q	
			SAV M CONVENIENCE STORES	111267	701 S LEGGET	GASOLINE	6/26/1996	2 2A	E,Q	
			SKINNY'S INC (FORMER FINA)	108244	965 E SOUTH 11TH ST	GASOLINE	4/20/1993	2 6	E,Q	
			SKINNY'S INC.	111024	1002 N CLACK	GASOLINE	5/19/1996	2 3	E,Q	
			SKINNY'S INC.	111026	3151 OLDHAM	GASOLINE	5/19/1996	2 2A	E,Q	
			SKINNY'S INC.	111073	4801 S 14TH ST	GASOLINE	5/23/1996	2 2A	E,Q	
			SKINNY'S INC.	113389	241 E STANFORD, ABILENE	GASOLINE	8/12/1998	2 6	E,Q	
			SKINNY'S INC	097294	IH--20 (@ MARION ST - 1207 N 7TH ST)	DIESEL	11/19/1990	2 3	E,Q	
			SKINNY'S INC	097901	N 1ST	GASOLINE	1/17/1991	2 3	E,Q	
			SKINNY'S INC	110152	1050 S TREADAWAY	GASOLINE	11/29/1995	2 3	E,Q	
			SKINNY'S INC	110153	5202 HWY 277	GASOLINE	11/29/1995	2 3	E,Q	
			SKINNY'S INC	110443	5202 S 7TH	GASOLINE	1/23/1996	2 2A	E,Q	
			SKINNY'S INC	110444	1201 N MOCKINGBIRD	GASOLINE	1/23/1996	2 3	E,Q	
			SKINNY'S INC	110445	3351 AMBLER	GASOLINE	1/18/1996	2 2A	E,Q	
			SKINNY'S INC	110447	5110 S 7TH	GASOLINE	1/10/1996	2 2A	E,Q	
			SKINNY'S INC	111023	1202 GRAPE	GASOLINE	5/19/1996	2 2A	E,Q	
			SKINNY'S INC	111025	965 N JUDGE ELY	GASOLINE	5/19/1996	2 2A	E,Q	
			SKINNY'S INC	111028	1712 LAMAR	UNKNOWN	5/21/1996	2 2A	E,Q	
			SKINNY'S INC	113388	14010 E IH 20, ABILENE	GASOLINE	8/12/1998	2 2A	E,Q	
			STERLING P. ROBERTSON	094067	1381 DANVILLE	GASOLINE	10/25/1989	2 5	E,Q	
			TAYLOR COUNTY	092846	501 OAK ST @ 4TH	GASOLINE	4/3/1989	2 2A	E,Q	
			TAYLOR COUNTY	093531	810 CHEERY ST	GASOLINE	8/14/1989	2 2A	E,Q	
			TEXACO PARENT ENTERPRISES	091470	2101 STAMFORD	GASOLINE	9/30/1987	2 4	E,Q	
			TEXACO REFINING & MARKETING	091772	3101 S 23RD ST	GASOLINE	3/9/1988	2A 6	E,Q	
			TURLEY ENTERPRISES INC	091366	IH--20 AT THE 278 EXIT (WESTIGO TRUCK STOP)	DIESEL	7/1/1987	2 2A	E,Q	
			TURLEY ENTERPRISES INC	102444	IH--20 (RT 4 - EXIT 278)	GASOLINE	3/20/1992	2A 1A	E,Q	
			TURLEY ENTERPRISES INC	102513	IH--20 (TYE EXIT 278)	DIESEL	4/3/1992	2A 1A	E,Q	

TABLE 1
GROUNDWATER CONTAMINATION CASE DESCRIPTIONS BY COUNTY
TEXAS NATURAL RESOURCE CONSERVATION COMMISSION

COUNTY	DIVISION	NEW CASES	FILE NAME	FILE NUMBER	LOCATION	CONTAMINATION DESCRIPTION	DATE	ENFORCEMENT STATUS	DATA QUALITY	SECTION 5.2367
TAYLOR										
RMD/PST										
			TXDOT	096526	CHEVY ST	GASOLINE	8/8/1990	2	2A	E,Q
			TXDOT	106397	FM 613 & HWY 83	GASOLINE	11/19/1991	2	3	E,Q
			UNION PACIFIC RR CO	094104	RR YARD OF HWY 80, ABILENE	GASOLINE	12/12/1989	2	2A	E,Q
			UNKNOWN	091240	NEAR X-SECT OF WILLIS & 14TH	UNKNOWN	7/22/1986	5B	1A	E,Q
			UNKNOWN	091310	2700 S 14 ST	UNKNOWN	4/6/1987	5B	2A	E,Q
			US AIR FORCE DYESS	112071	WEST FLIGHTLINE BLDG 4402	JET FUEL	6/30/1996	1B	1A	E,Q
			US AIR FORCE DYESS	112072	BLDG 4403	JET FUEL	6/3/1996	1B	1A	E,Q
			US AIR FORCE DYESS	112352	BULK STORAGE FAC 9012/9015	UNKNOWN	6/3/1997	2	2B	E,Q
			US AIR FORCE DYESS	112512	OIL/WATER SEPARATOR LEG TANK 9005 (BULK STORAGE AREA)	UNKNOWN	8/5/1997	1B	1A	E,Q
			VIC CORLEY	098781	JUDGE ELY (@ E HWY 80 - PO BOX 929)	WASTE OIL	12/14/1990	2A	1A	E,Q
			WAYNE HAYNES MOTORS	097007	N TREADAWAY	GASOLINE	10/4/1990	2	2A	E,Q
			WES-T-GO TRUCK STOP	094065	IH-20 AND EXIT 278	GASOLINE	11/1/1989	2	2A	E,Q
			WESTERN MARKETING INC	114707	3402 N 10TH ST, ABILENE	GASOLINE	12/3/1999	1B	1A	E,Q
TERRELL										
RMD/CA										
			UNION PACIFIC RAILROAD (FRM SOUTHERN PACIFIC RAILROAD)	72017	201 DOWNIE ST SANDERSON 79848	BTEX,TPH,CHLORINATED SOLVENTS	2/13/1995	2B	3	E
TERRY										
RMD/CA										
			BJ SERVICES BROWNFIELD	39885	HIGHWAY 137 HWY 62 BROWNFIELD 79316	BTEX, ACETONE	7/21/1993	3B	3	E,Q,V
			BJ SERVICES BROWNFIELD	39885	HIGHWAY 137 HWY 62 BROWNFIELD 79316	TCE	5/23/1988	3A	3A	E,Q,V
RMD/PST										
			AVI INC	109084	1315 W MAIN ST (14TH & MAIN), BROWNFIELD	GASOLINE	2/27/1995	2A	1A	E,Q
			B E IMPLEMENT	095186	HWY 62	WASTE OIL	3/7/1990	2	2A	E,Q
			BENTON OIL CO	110182	1ST & MAIN	GASOLINE	12/4/1995	2	4	E,Q
			CITY OF BROWNFIELD	092823	721 N 7TH ST	DIESEL	3/27/1989	2	4	E,Q
			D A ANDERSON	114191	HWY 380, TOKIO	GASOLINE	1/7/1999	2	2A	E,Q
			DOUGLAS RYBURN	113137	1202 LUBBOCK, BROWNFIELD	GASOLINE	4/27/1998	2A	1A	E,Q
			E Z SERVE PETRO MARKETING CO.	105760	414 S 1ST, BROWNFIELD	GASOLINE	2/16/1993	2	2A	E,Q
			EDDINS WALCHER CO	093383	FM 2196	GASOLINE	7/12/1989	2	6	E,Q
			FINA OIL & CHEMICAL CO	091974	1106 LUBBOCK RD	GASOLINE	5/27/1988	2	4	E,Q
			FIRST NATL BANK OF BROWNFIELD	095608	SEAGRAVES RD	GASOLINE	5/9/1990	2	3	E,Q
			GTE SOUTHWEST INC	095084	615 CARDWELL ST	GASOLINE	3/15/1990	2	2A	E,Q
			HALLIBURTON SERVICES	099554	1301 W WEBB, BROWNFIELD	GASOLINE	6/17/1991	2	3	E,Q
			JIM REED 66 OIL CO INC	096743	W MAIN	GASOLINE, DIESEL	9/5/1990	5B	2A	E,Q
			LLOYD & THELMA NUNLEY	114824	COUNTY RD B, LAKEVIEW		12/3/1999	5B	1A	E,Q
			MASON OIL CO	095195	1406 LUBBOCK RD	GASOLINE	3/26/1990	5B	2A	E,Q
			MEL'S FUEL SERVICE	112276	HWY 8262 & MOOREHEAD	UNKNOWN	5/6/1997	2	3	E,Q
			RIP GIFFIN TRUCK SER CTR INC	109332	202 TAHOKA	GASOLINE	3/27/1995	2	3	E,Q
			RIP GRIFFIN TRUCK SER CTR INC	091140	NE CORNER OF HWY 380 & FM 303;6 MI W. OF BROWNFIELD	GASOLINE	11/4/1986	2	3	E,Q
			RIP GRIFFIN TRUCK SER CTR INC	109518	322 1ST ST	WASTE OIL, GASOLINE	5/10/1995	2	4	E,Q
			SOUTHWEST COTTON GROWERS ASSOC	093246	LOOP RD	GASOLINE	6/29/1989	2	2A	E,Q
			TOM PETTIGREW ESTATE	094599	101 S 1ST	GASOLINE	1/24/1990	2	2A	E,Q

TABLE 1
GROUNDWATER CONTAMINATION CASE DESCRIPTIONS BY COUNTY
TEXAS NATURAL RESOURCE CONSERVATION COMMISSION

COUNTY	DIVISION	NEW CASES	FILE NAME	FILE NUMBER	LOCATION	CONTAMINATION DESCRIPTION	DATE	ENFORCEMENT STATUS	DATA QUALITY	SECTION 5.2367
TERRY										
	RMD/PST									
			TXDOT	096069	800 W WEBB	GASOLINE, DIESEL, WASTE OIL	6/11/1990	2	2A	E,Q
			WELLMAN ISD	096656	5TH & TERRY	GASOLINE	8/28/1990	2	2A	E,Q
			WILKERSON PROPERTIES INC	110161	US HWY 62/82 & HWY 380- NE CORNER	GASOLINE	12/14/1995	2	2A	E,Q
	RMD/VCP									
			NOWSCO PROPERTY	490	1804 LAMESA HIGHWAY, BROWNFIELD	TPH, SOLVENTS, PHENOLS	3/18/1997	0	0	E
	WPRM/PDW									
			BROWNFIELD CITY OF	2230001	WELL #8 (G2230001H) - WEST STORY STREET	CARBON TETRACHLORIDE	7/14/1999		6C	E,Q,V2
THROCKMORTON										
	RMD/PST									
			BOBBY SHIVERS	113954	226 E WILBARGER ST, VERNON	GASOLINE	1/5/1999	1B	1A	E,Q
			LYNDEL MANUEL	113365	HWY 79, ELBERT	GASOLINE	7/27/1998	1B	1A	E,Q
			THROCKMORTON AG PROD INC	098671	N MINTER (@ COLLEGE)	GASOLINE	4/16/1991	2A	1A	E,Q
			TXDOT	101079	HWY 380	GASOLINE	11/21/1991	2	2B	E,Q
			WOODSON TEXACO	093756	HWY 183 @ 209	GASOLINE	8/25/1989	2	2A	E,Q
TITUS										
	ENF									
			T U ELECTRIC (MONTICELLO)	01528	1 MI S OF FM 127 AND 5 MI SW OF MT PL	SELENIUM, COPPER, IRON		3A	5	EQV
	RMD/CA									
			SOUTHWESTERN ELECTRIC POWER CO	31086	FM 1735 ROUTE 4, BOX 221 PITTSBURG 75686	TPH, BTEX	3/31/1994	2B	3	E,Q,V
	RMD/PST									
			ALBERT MILLER	113324	I 30 EXIT 153, WINFIELD	GASOLINE	7/10/1998	1B	1A	E,Q
			B F ASHCROFT	114270	1405 W FERGUSON, MOUNT PLEASANT		1/11/1999	1B	1A	E,Q
			CIRCLE K STORES	110869	1012 N JEFFERSON	GASOLINE	4/18/1996	2	4	E,Q
			CITY OF MT PLEASANT	096924	N WASHINGTON	GASOLINE, DIESEL, WASTE OIL	7/30/1990	2	2A	E,Q
			E Z MART STORES	114124	2004 N JEFFERSON, MOUNT PLEASANT	GASOLINE	1/6/1999	2	2A	E,Q
			EXXON MOBIL CORPORATION	093225	IH-30 @ HWY 271	WASTE OIL	6/27/1989	2	4	E,Q
			MORRSON PRODUCTS COMPANY, INC.	111634	LOOP 271 & IH 30	GASOLINE	9/25/1996	1B	1A	E,Q
			NIBLETT OIL CO	108787	2204 N JEFFERSON	GASOLINE	10/5/1994	2	2A	E,Q
			PILGRIMS PRIDE CORP	114313	1230 PILGRIMS ST, MOUNT PLEASANT	GASOLINE, DIESEL	1/11/1999	2	2A	E,Q
			TEXAS PARKS & WILDLIFE DEPT	109985	OFF FM 21	GASOLINE	10/12/1995	2	2A	E,Q
			TEXAS UTILITIES MINING CO	109265	PO BOX 1636	GASOLINE	10/26/1994	2	2A	E,Q
			TU ELECTRIC	105723	FM 127	GASOLINE	12/31/1992	2A	2B	E,Q
			UNION PACIFIC RAILROAD	112861	302 N WASHINGTON, MOUNT PLEASANT	GASOLINE	4/20/1998	2	6	E,Q
TOM GREEN										
	ENF									
			SAN ANGELO FEED YARD	01522	16 MI NORTHEAST OF SAN ANGELO, HWY 67	NITRATE	11/22/1994	2B	6	V1
			WENDLAND MANUFACTURING	39150	601 W. 11TH ST., SAN ANGELO	CHROMIUM	4/22/1991	3	3	E,Q,V2
	RMD/CA									
			B & W FOUNDRY & MANUFACTURING	30537	512 UPTON STREET, SAN ANGELO	LEAD, CHROMIUM	1/1/1998	3	3	E

TABLE 1
GROUNDWATER CONTAMINATION CASE DESCRIPTIONS BY COUNTY
TEXAS NATURAL RESOURCE CONSERVATION COMMISSION

COUNTY	DIVISION	NEW CASES	FILE NAME	FILE NUMBER	LOCATION	CONTAMINATION DESCRIPTION	DATE	ENFORCEMENT STATUS	DATA QUALITY	SECTION 5.2367
TOM GREEN										
RMD/CA										
			BJ SERVICES COMPANY USA	36250	4005 S CHADBOURNE SAN ANGELO 76903	HYDROCARBONS	1/26/1999	2 A	2 & 3	E 2
			BJ SERVICES COMPANY USA	36250	4005 S CHADBOURNE SAN ANGELO 76903	HYDROCARBONS, CHLORINATED HYDROCARBONS	9/21/1993	2B	2A	E,Q
			ETHICON INC	31078	3348 PULLIAM ST SAN ANGELO 76905	Chlorinated Hydrocarbons	2/11/1998	0	2	E,Q
			SAN ANGELO ELECTRIC SERVICE CO	30188	926 PULLIAM ST SAN ANGELO 76903	PCB'S BTEX	9/8/1986	3B	2A	EQV1
			TEXAS DEPT. OF TRANSPORTATION SAN ANGELO	64138	LOOP 306 & KNICKERBOCKER ROAD, SAN ANGELO	METHYLENE, CHLORIDE, FORMALDEHYDE, BTEX	9/17/1991	3B	2B	EQV2
			TEXAS TANK CAR WORKS	39806	600 N BAZE ST SAN ANGELO 76902	LEAD AND CHROMIUM	1/1/1989	4A	3	E
RMD/PST										
			AUDIE JETTON (WITH ECHO PUMP)	096771	HOWARD ST	GASOLINE	9/7/1990	2	5	E,Q
			AUTO MAGIC CAR WASH	113147	2122 PARKVIEW DR, SAN ANGELO	GASOLINE	4/28/1998	1B	1A	E,Q
			BECK - POLLARD COMPANY	110140	2217 KNICKERBOCKER	GASOLINE	12/14/1995	2	2A	E,Q
			BESSIE L WENDLAND TRUST	106120	3602 GREEN MEADOW	GASOLINE, WASTE OIL	12/11/1992	2	6	E,Q
			BOB TEST	113372	2301 SHERWOOD WAY, SAN ANGELO	GASOLINE	8/5/1998	1B	1A	E,Q
			C & W ENTERPRISES	113818	902 N CHADBOURNE, SAN ANGELO	GASOLINE	12/9/1998	2	2A	E,Q
			C & W ENTERPRISES	113819	2501 S JOHNSON ST, SAN ANGELO	GASOLINE	12/9/1998	2	2A	E,Q
			C & W ENTERPRISES INC	096351	HWY 87 N & FM 2288	GASOLINE	12/13/1989	2	2A	E,Q
			C & W ENTERPRISES INC	114262	9000 KNICKERBOCKER RD, SAN ANGELO	GASOLINE	1/11/1999	2	2A	E,Q
			CENTURY FUELS(ZUMA ENTERPRISE)	107481	2828 SHERWOOD WAY	GASOLINE	9/28/1993	2	2A	E,Q
			CIRCLE K	110831	4808 KNICKERBOCKER RD	UNKNOWN	4/18/1996	2	2A	E,Q
			CIRCLE K CORP	092848	FM 2288 AND HWY 87 N	GASOLINE	4/4/1989	2	4	E,Q
			CIRCLE K CORP	103340	4321 SOUTHWEST BLVD	GASOLINE	5/25/1992	2	6	E,Q
			CIRCLE K CORP	107316	2843 COLLEGE HILLS	GASOLINE	10/8/1993	2	6	E,Q
			CITY OF SAN ANGELO	096350	MATHIS FIELD, SAN ANGELO	JET FUEL, GASOLINE	11/28/1989	2	2A	E,Q
			CITY OF SAN ANGELO	108276	1020 RED BLUFFE RD	GASOLINE	4/28/1994	2	2A	E,Q
			CONVENIENCE STORES INVESTORS	113979	1801 COLLEGE HILLS BLVD, SAN ANGELO	GASOLINE	1/6/1999	2	2A	E,Q
			CRALLE STRATTON	102497	3501 ARDEN RD	GASOLINE	3/17/1992	2A	1A	E,Q
			DAIRY FARMERS OF AMERICA	112150	309 PULLIAN	DIESEL	2/26/1997	2	2A	E,Q
			ELCO LAND COMPANY	091598	HWY 87 NORTH (CIRCLE C TRUCK STOP)	DIESEL	12/17/1987	2A	2A	E,Q
			FORMER CIRCLE K	106897	1822 N CHADBOURNE	GASOLINE	7/2/1993	2	2A	E,Q
			GEORGE HSU	109926	820 S ABE	DIESEL	9/29/1995	2A	1A	E,Q
			GERLACH OIL CO	098290	S BELL	GASOLINE	3/7/1991	2	2A	E,Q
			GERLACH OIL CO	109995	114 E AVE L	GASOLINE	9/26/1995	2	2A	E,Q
			GTE SOUTHWEST INC	102852	2010 LOOP 306	WASTE OIL	5/13/1992	2	2A	E,Q
			KEN ROBERSON	110796	701 KNICKERBOCKER RD, SAN ANGELO	DIESEL	4/16/1996	2	2A	E,Q
			LESLIE WANIER	094571	125 N MAIN	GASOLINE	12/19/1989	5B	2A	E,Q
			O K WOLFENBARGER	110016	FORD & LOOP 306	GASOLINE	9/19/1995	2	2A	E,Q
			PRIDE REFINING INC	096655	N CHADBOURNE	GASOLINE, DIESEL	9/5/1990	2	2A	E,Q
			RANDALL MOTORS INC	092576	801 W AVE N	GASOLINE	1/30/1989	2	2A	E,Q
			RANGER AVIATION ENTERPRISES	103804	8802 HANGER RD	AV-GAS	6/2/1992	2	2A	E,Q
			RAY HAWKINS	095974	3304 & 3306 KNICKERBOCKER	GASOLINE	6/18/1990	2	2A	E,Q
			REECE ALBERT INC	111223	3001 FOSTER	GASOLINE, DIESEL	6/3/1996	2	2A	E,Q
			REGAL OIL COMPANY	110249	1016 S KOENHEIM, SAN ANGELO	WASTE OIL	2/7/1996	2	2A	E,Q
			REGAL OIL INC	098219	S CHADBOURNE	GASOLINE	11/29/1989	2	2A	E,Q
			REGAL OIL INC	099660	KNICKERBOCKER RD	GASOLINE	1/10/1991	2	2A	E,Q
			REGAL OIL INC	111827	107 S ABE	GASOLINE	10/25/1996	2	2A	E,Q
			REGAL OIL INC	112391	424 N MAIN	GASOLINE	6/12/1997	2	2A	E,Q
			SAN ANGELO ISD	093535	2030 KNICKERBOCKER	GASOLINE	8/4/1989	2	4	E,Q

TABLE 1
GROUNDWATER CONTAMINATION CASE DESCRIPTIONS BY COUNTY
TEXAS NATURAL RESOURCE CONSERVATION COMMISSION

COUNTY	DIVISION	NEW CASES	FILE NAME	FILE NUMBER	LOCATION	CONTAMINATION DESCRIPTION	DATE	ENFORCEMENT STATUS	DATA QUALITY	SECTION 5.236?	
TOM GREEN											
RMD/PST											
			SHELTON OIL & GAS	112825	1802 S BRYANT, SAN ANGELO	GASOLINE	12/9/1997	2	2A	E,Q	
		*	SHERWOOD OIL CO	110248	3412 S CHADBOURNE	GASOLINE	4/1/1996	2	2A	E,Q	
			SHERWOOD OIL CO	111545	321 MONTECITO	GASOLINE, DIESEL, JET FUEL	8/22/1996	1B	1A	E,Q	
			SONORA OZONA OIL CO	094066	N KOENINGHIEM	GASOLINE	10/23/1989	2A	6	E,Q	
			SONORA OZONA OIL CO	096056	2201 KNICKERBOCKER RD	WASTE OIL	6/6/1990	2	5	E,Q	
			SONORA OZONA OIL CO	112367	3305 SHERWOOD WAY	UNKNOWN	6/11/1997	2	2A	E,Q	
			SONORA OZONA OIL CO	113088	2831 N BRYANT, SAN ANGELO	GASOLINE	4/8/1998	2	2A	E,Q	
			SONORA OZONA OIL CO	113089	4515 KNICKERBOCKER, SAN ANGELO	GASOLINE	4/8/1998	1B	1A	E,Q	
			STEVE HOLT	095551	W CONCHO	WASTE OIL	5/7/1990	2	2A	E,Q	
		*	TEXAS DEPT MENTAL HEALTH & M R	107224	HIGHEAY 87 N	GASOLINE	10/15/1993	2	2A	E,Q	
		*	TOWN & COUNTRY FOOD STORES	100937	1017 W BEAUREGARD	GASOLINE	9/7/1989	2	2A	E,Q	
			TOWN & COUNTRY FOOD STORES	107910	901 GLENNA	GASOLINE	2/24/1994	2	2A	E,Q	
			TOWN & COUNTRY FOOD STORES	108535	1319 WALNUT	GASOLINE	8/22/1994	2	2A	E,Q	
			TOWN & COUNTRY FOOD STORES	112047	414 N BELL ST, SAN ANGELO	DIESEL, GASOLINE	1/27/1997	2	2A	E,Q	
			TOWN & COUNTRY FOOD STORES	112799	311 W 1ST, SAN ANGELO	GASOLINE	12/3/1997	2	2A	E,Q	
			TOWN & COUNTRY FOOD STORES	113556	2121 S CHADBOURNE, SAN ANGELO	GASOLINE	10/21/1998	2	2A	E,Q	
			TOWN & COUNTRY FOOD STORES INC	113443	1821 N BRYANT, SAN ANGELO	GASOLINE	9/23/1998	2	2A	E,Q	
			TOWN & COUNTRY FOOD STORES INC	113444	1616 HOWARD, SAN ANGELO	GASOLINE	9/23/1998	2	6	E,Q	
		*	TOWN & COUNTRY FOOD STORES INC	114454	3515 WILDEWOOD DR, SAN ANGELO	GASOLINE	2/22/1999	1B	1A	E,Q	
			TURLEY ENTERPRISES INC	099780	712 N CHADBOURNE	GASOLINE	7/27/1992	2	2A	E,Q	
			UNKNOWN	091273	EASTERN PART OF THE CITY	UNKNOWN	5/10/1971	5B	2A	E,Q	
			UNKNOWN	091485	132 N 24TH	GASOLINE	8/6/1987	5B	2A	E,Q	
			UNKNOWN	093750	7646 VIOLET	GASOLINE	5/1/1989	2	6	E,Q	
		*	UNKNOWN	114241	SHERWOOD WAY, SAN ANGELO		1/7/1999	1B	1A	E,Q	
		*	UNKNOWN	114495	SAN ANGELO		3/9/1999	5B	2A	E,Q	Y
			US AIR FORCE GOODFELLOW	109474	904 SCHERZ AVE	GASOLINE, WASTE OIL	9/30/1994	2	2A	E,Q	
			US AIR FORCE GOODFELLOW	109653	ST-04	AV-GAS	6/29/1995	2	5	E,Q	
			Unknown	103731	19th, San Angelo	GASOLINE	8/14/1992	1B	1A	E,Q	
		*	VALDEZ TEXACO	114287	1401 N CHADBOURNE, SAN ANGELO	GASOLINE	1/11/1999	1B	1A	E,Q	
			W. HAMPTON BEESLEY, TRUSTEE	107660	1705 NORTH CHADBOURNE, SAN ANGELO	GASOLINE	1/26/1994	2	2A	E,Q	
			WEST TEXAS GAS	109976	4006 S CHADBOURNE	GASOLINE, DIESEL, OTHER	11/29/1995	2	2A	E,Q	
			WEST TEXAS GAS INC	092248	19TH ST. AND CHADBOURNE	GASOLINE	7/21/1988	2	2A	E,Q	
			WILLIAMS EXPRESS, INC	092124	2330 SHERWOOD	UNKNOWN	8/17/1988	2A	4	E,Q	
			ZUMA ENTERPRISES	109345	1806 COLLEGE HILLIS	GASOLINE	12/15/1994	2	2A	E,Q	
RMD/VCP											
			DARLING INTERNATIONAL, INC.	545	8394 FM HIGHWAY 380, SAN ANGELO	NITRATES, NITRITES	6/11/1997	1	2	E	
		*	ETHICON, INC.	1071	3348 PULLIAM STREET, SAN ANGELO	VOCS	10/19/1999	0	2A	E	
WPD/MSW											
			CITY OF SAN ANGELO	MSW0007	NE OF SAN ANGELO ON N SIDE OF OLD US 62/277 (OLD BALLINGER HWY) AND AT&SF RR (APPROX 1.8 MI NE OF INT BELL ST AND OLD US 67/277)	MW-4, 6R, 7R, 8, 9, 10, 11: VOCs (METHYLENE CHLORIDE; TETRACHLOROETHYLENE; TRICHLOROETHYLENE)	2/18/1994	2B	3	E,Q,V2	
WPRM/WQAS											
			SAN ANGELO BY-PRODUCTS COMPANY	WQ01594	FM 380 APPROXIMATELY 7.5 MILES EAST OF SAN ANGELO, TOM GREEN COUNTY, TX.	NITRATE, AMMONIA, SULFATE, CHLORIDE, AND TOTAL DISSOLVED SOLIDS	1/1/1978	3A,B	5	E,Q	

TABLE 1
GROUNDWATER CONTAMINATION CASE DESCRIPTIONS BY COUNTY
TEXAS NATURAL RESOURCE CONSERVATION COMMISSION

COUNTY	DIVISION	NEW CASES	FILE NAME	FILE NUMBER	LOCATION	CONTAMINATION DESCRIPTION	DATE	ENFORCEMENT STATUS		DATA QUALITY	SECTION 5.236?
TRAVIS	ENF										
			SOUTHWESTERN MOTOR REBUILDERS	52018	502 EAST BEN WHITE BOULEVARD	LEAD	3/4/1994	3	1	E	
	RMD/CA		AMERICAN CLEANERS	72367	309 WEST FIFTH ST., AUSTIN	PCE,TCE,1,2-DCE,1,1,1-TCA, CHLOROF,BROMOF	8/30/1996	3C	2A	EQ	
			CHEVRON PRODUCTS USA CO	33442	1131 SPRINGDALE RD AUSTIN	BTEX, TPH	3/30/1987	3B	4	E,Q	
			CITGO PETROLEUM CORP	52092	SHADY LN AUSTIN	BTEX, TPH	3/30/1987	3B	4	E,Q	
			COASTAL STATES CRUDE GATHERING CO	36466	1150 JAIN LN AUSTIN TERMINAL AUSTIN	BTEX, TPH	3/30/1987	3B	3	E,Q	
			COASTAL STATES CRUDE GATHERING CO	83388	ROW BETWEEN MOBILE HOME PK & 183 TRAVIS CO.	BTEX, TPH		2B	3		
			EXXON COMPANY USA	52093	SPRINGDALE/AIRPORT AUSTIN	BTEX, TPH	3/30/1987	3B	4	E,Q	
			GAVLON INDUSTRIES INC	30498	9808 S INTERREGIONAL HWY 35 AUSTIN	PAINT SOLVENTS	6/6/1985	4	5	EQV23	
			HUNTSMAN PETROCHEMICAL CORP	30688	7114 N LAMAR BLVD AUSTIN 78752	VOLATILE ORGANICS, METALS	1/1/1983	2B	3	E	
			IBM CORP	30576	11400 BURNET RD FM 1325 AUSTIN 78758	CHLORINATED SOLVENTS		3A	5	E,Q,V2,3	
			MOBIL OIL CORP	31665	1111-B SPRINGDALE RD AUSTIN 78702	BTEX,TPH	3/30/1987	3B	4	E,Q	
			STAR ENTERPRISE INC	35845	1121 SPRINGDALE RD AUSTIN	BTEX, TPH	3/30/1987	3B	4	E,Q	
			TDMHMR-AUSTIN	52034		METHYLENE CHLORIDE, BTEX	7/26/1991	2C	2A	E,Q	
			TEXAS MHMR-AUSTIN STATE HOSPITAL	61330	W 38TH STREET AUSTIN 78711	HYDROCARBONS	11/17/1989	2D	6	EQV1	
			TN TECHNOLOGIES (BAKER HUGHES)	31148	9101 RESEARCH BLVD AUSTIN	SOLVENTS	7/20/1990	0	2	E,Q	
			USAF-BERGSTROM AFB	66002	STATE HIGHWAY 71 AUSTIN 78743	ORGANICS,HYDROCARBONS, CHROMIUM	7/1/1990	3B	2A	V,1,2,3	
	RMD/PST		10611 RESEARCH LIMITED	102651	ALONG HWY 183 AND CELETA LN.	GASOLINE, DIESEL	4/12/1992	2	3	E,Q	
			7-ELEVEN INC	100227	W BEN WHITE BLVD	GASOLINE	9/17/1991	2	2A	E,Q	
			7-ELEVEN INC	106893	4416 MANCHACA	GASOLINE	2/15/1991	2	2A	E,Q	
			7-ELEVEN INC	109399	10300 ANDERSON MILL RD	GASOLINE	3/6/1995	2	2A	E,Q	
			AUSTIN ISD	113688	3300 JONES RD, AUSTIN	GASOLINE	11/23/1998	1B	1A	E,Q	
			AUSTIN ISD	113790	12TH ST & WEST AVE, AUSTIN	GASOLINE	12/8/1998	1B	2B	E,Q	
			AUSTIN METAL & IRON CO INC	097147	SAN MARCOS ST	GASOLINE	10/11/1990	2D	2A	E,Q	
			B R CAPPS	100595	BASTROP HWY (E HWY 183)	GASOLINE	10/22/1991	2	5	E,Q	
			BOB L STONE	110045	2300 S CONGRESS0	GASOLINE	11/6/1995	2	2A	E,Q	
			BONNER-CARRINGTON CORP.	103123	200 NORTH CONGRESS	GASOLINE	4/23/1992	2	2A	E,Q	
			BRIDGESTONE/FIRESTONE, INC.	106686	311 S CONGRESS	WASTE OIL	4/15/1993	2	2A	E,Q	
			BROWN DISTRIBUTING CO INC	114433	411 CHICON ST, AUSTIN	DIESEL	1/27/1999	2	2A	E,Q	
			CALHOUN SMITH DISTRIBUTING CO	091864	9400 N IH-400 N	GASOLINE	3/1/1988	2	2A	E,Q	
			CAPITOL CITY OIL	104820	6517 W HWY 290	GASOLINE, DIESEL	9/24/1992	5B	5	E,Q	
			CAPITOL CITY OIL CO	113339	1700 KOENIG LN, AUSTIN	GASOLINE	7/15/1998	2	6	E,Q	
			CHEVRON PRODUCTS COMPANY	092375	13466 RESEARCH BLVD (HWY 183)	GASOLINE	11/14/1988	2	2A	E,Q	
			CHEVRON PRODUCTS COMPANY	093212	2817 GUADALUPE ST @ 29TH ST & FRUIT ST	GASOLINE	6/30/1989	2	4	E,Q	
			CHEVRON PRODUCTS COMPANY	093685	4400 MANCHACA RD @ BEN WHITE	GASOLINE	9/12/1989	2	2A	E,Q	
			CHEVRON PRODUCTS COMPANY	093880	2300 E BEN WHITE BLVD	GASOLINE	10/17/1989	2	2A	E,Q	
			CHEVRON PRODUCTS COMPANY	110672	9318 N IH-318 N	UNKNOWN	3/25/1996	2	2A	E,Q	
			CIRCLE K CORP	098570	E HWY 71 (E BEN WHITE BLVD @ FM 973)	GASOLINE	4/2/1991	2A	6	E,Q	
			CIRCLE K CORP	108040	806 EAST 51ST STREET	GASOLINE	3/30/1994	2	2A	E,Q	
			CIRCLE K STORES INC	110874	15829 N IH-5829	DIESEL	4/26/1996	2	6	E,Q	
			CITIZENS INC	092212	116 E PECAN ST	GASOLINE	10/11/1988	2	2A	E,Q	
			CITY OF AUSTIN	098302	S FM 973	DIESEL	2/22/1991	2	2A	E,Q	
			CITY OF AUSTIN	113612	401 E 5TH ST, AUSTIN	GASOLINE	11/5/1998	1B	1A	E,Q	
			CITY OF AUSTIN	113613	2600 WEBBERVILLE RD, AUSTIN	GASOLINE	11/5/1998	1B	1A	E,Q	

TABLE 1
GROUNDWATER CONTAMINATION CASE DESCRIPTIONS BY COUNTY
TEXAS NATURAL RESOURCE CONSERVATION COMMISSION

COUNTY	DIVISION	NEW CASES	FILE NAME	FILE NUMBER	LOCATION	CONTAMINATION DESCRIPTION	DATE	ENFORCEMENT STATUS	DATA QUALITY	SECTION 5.236?
TRAVIS	RMD/PST									
			CONOCO, INC.	106892	1913 W BEN WHITE BLVD	GASOLINE	3/26/1991	2 4	E,Q	
			CONOCO, INC.	109318	5511 CAMERON RD	GASOLINE	3/29/1995	2 2A	E,Q	
			DBA GREAT HILLS TEXACO	100629	RESEARCH BLVD (N HWY 183 @ GREAT HILLS TR)	GASOLINE	9/13/1991	2 2A	E,Q	
			DIAMOND SHAMROCK	112375	9601 FM 1325	GASOLINE	4/7/1997	2 6	E,Q	
			DIAMOND SHAMROCK REF & MKTG CO	091076	8101 MESA	GASOLINE	4/25/1986	2 2A	E,Q	
			DIAMOND SHAMROCK REF & MKTG CO	091720	3909 GUADALUPE	GASOLINE	2/23/1988	2 6	E,Q	
			DIAMOND SHAMROCK REF & MKTG CO	113083	539 W OLTORF, AUSTIN	GASOLINE	4/2/1998	2 6	E,Q	
			DON A STEWART INC	109862	5610 W HWY 290	GASOLINE	9/12/1995	2 2A	E,Q	
			DONALD SAWYER (FATHER)	105257	4011 RED RIVER	GASOLINE	10/27/1992	2 2A	E,Q	
			DWARKESH INVESTMENTS, INC.	113565	5327 CAMERON RD, AUSTIN	GASOLINE	10/21/1998	2A 1A	E,Q	
			EXXON COMPANY USA	114391	1149 1/2 AIRPORT, AUSTIN	WASTE OIL	1/18/1999	2 6	E,Q	
			EXXON COMPANY, USA	113543	9061 RESEARCH BLVD., AUSTIN	GASOLINE	10/21/1998	2A 6	E,Q	
			EXXON MOBIL CORPORATION	111245	1320 E OLTORF	GASOLINE	6/13/1996	2 2A	E,Q	
			FAST STOP STORES INC	110790	4611 E MARTIN LUTHER KING	GASOLINE	4/3/1996	2A 6	E,Q	
			FDIC	095788	TOOMEY RD	GASOLINE	5/10/1990	2 2A	E,Q	
			FEDERAL EXPRESS	111747	5811 TECHNI CENTER	GASOLINE	10/7/1996	2 3	E,Q	
			FFP OPERATING PARTNERS	113487	17500 W HWY 71, SPICEWOOD	GASOLINE	10/12/1998	2A 6	E,Q	
			GENERAL SERVICES COMMISSION	097342	SAN JACINTO	GASOLINE	11/28/1990	2A 6	E,Q	
			GOODNIGHT FAMILY TRUST	095403	S CONGRESS AVE	GASOLINE	4/18/1990	5B 2A	E,Q	
			HENNA CHEVROLET	104693	8805 NORTH IH35	WASTE OIL	9/18/1992	2 2A	E,Q	
			JACK IN THE BOX INC	114839	1151 AIRPORT BLVD, AUSTIN	GASOLINE	12/29/1999	1B 1A	E,Q	
			JERRY BALLARD	114396	501 E HWY 290, ELGIN		1/18/1999	1B 1A	E,Q	
			JIM MABRY	099482	LOOP 212 (CORNER OF MURRAY & BASTROP)	GASOLINE	7/10/1991	5B 4	E,Q	
			LOUIS BROWN	114397	E HWY 290, MANOR	GASOLINE, WASTE OIL	1/18/1999	2 2A	E,Q	
			LOWER COLORADO RIVER AUTHORITY	096202	3505 MONTOPOLIS DR	GASOLINE, DIESEL	7/10/1990	2A 6	E,Q	
			MANOR ISD	096414	600 E PARSONS	GASOLINE	8/9/1990	1B 1A	E,Q	
			MCANGUS INVESTMENTS	099911	AIRPORT BLVD	GASOLINE	8/6/1991	2 2A	E,Q	
			MOTIVA ENTERPRISE	096233	4545 S LAMAR (HWY 290) AT WESTGATE BLVD, SW CORNER	GASOLINE	6/16/1990	2 4	E,Q	
			NATIONAL CONVENIENCE STORES	114818	4429 DUVAL, AUSTIN	GASOLINE	12/1/1999	1B 1A	E,Q	
			NORWOOD SCOTT	102703	4500 DUVAL	GASOLINE	4/20/1992	2 2A	E,Q	
			OLIVER SECOND FAMILY LTD	112386	1135 AIRPORT BLVD	GASOLINE	6/4/1997	2 2A	E,Q	
			OLIVER SECOND FAMILY LTD	112387	6301 N LAMAR	UNKNOWN	6/17/1997	2 2A	E,Q	
			OLIVER SECOND FAMILY LTD.	096413	809 VARGAS	GASOLINE	8/1/1990	2 2A	E,Q	
			OLIVER THIRD FAMILY LTD	112385	2238 S LAMAR	GASOLINE, DIESEL	6/4/1997	2 6	E,Q	
			PHILLIPS PETROLEUM COMPANY	110996	2407 LAKE AUSTIN BLVD	GASOLINE	5/14/1996	2 2A	E,Q	
			REAGAN SQUARE AUTO CENTER	106390	6303 CAMERON ROAD, AUSTIN	GASOLINE	4/20/1993	1B 1A	E,Q	
			RESTRUCTURE PETRO. MKTG SVCS	099118	BURNET RD	GASOLINE	5/30/1991	2 6	E,Q	
			RICHARDS H OIL CO CAPITOL CITY	099374	E 1ST ST	GASOLINE, DIESEL	10/26/1990	2 2A	E,Q	
			RICON PRODUCTS INC	103332	705 GUNTER STREET	GASOLINE, DIESEL, ALCOH FUEL	6/4/1992	2 2A	E,Q	
			SAIA MOTOR FREIGHT LINES INC.	094319	8080 PURNELL DR	DIESEL	12/20/1989	2A 6	E,Q	
			SMALL BUSINESS ADMINISTRATION	095786	MANOR RD	GASOLINE	4/18/1990	2 2A	E,Q	
			SOUTHLAND CORP	091874	910 RED RIVER	DIESEL	3/15/1988	2 2A	E,Q	
			SOUTHLAND CORP	103888	917 NORTH LAMAR	GASOLINE	8/22/1991	2 6	E,Q	
			STAR ENTERPRISE	095400	BASTROP HWY	GASOLINE	2/12/1990	2 6	E,Q	
			STAR ENTERPRISE	097075	GUADALUPE	UNKNOWN	7/25/1990	2A 6	E,Q	
			STAR ENTERPRISE	100877	IH-35 AT ST ELMO	UNKNOWN	8/13/1991	2 6	E,Q	
			STAR ENTERPRISE	109479	1121 SPRINGDALE RD, AUSTIN	GASOLINE	2/27/1998	2A 1A	E,Q	

TABLE 1
GROUNDWATER CONTAMINATION CASE DESCRIPTIONS BY COUNTY
TEXAS NATURAL RESOURCE CONSERVATION COMMISSION

COUNTY	DIVISION	NEW CASES	FILE NAME	FILE NUMBER	LOCATION	CONTAMINATION DESCRIPTION	DATE	ENFORCEMENT STATUS	DATA QUALITY	SECTION 5.236?
TRAVIS	RMD/PST		STARTEX PETROLEUM INC	112384	1149 AIRPORT	GASOLINE, DIESEL	6/4/1997	2 6	E,Q	
			STRASBURGER ENTERPRISES INC	113544	3800 DRY CREEK, AUSTIN	GASOLINE	10/21/1998	2 6	E,Q	
			Star Enterprise	096496	3828 N IH-35, Austin	GASOLINE	5/7/1990	2 2A	E,Q	
			TEX CON OIL CO	103025	1200 N LAMAR BLVD	GASOLINE	5/1/1992	2 3	E,Q	
			TEX CON OIL CO	108986	S IH - 35	GASOLINE	7/20/1994	2 2A	E,Q	
			TEX CON OIL CO	111963	9520 W HWY 290	UNKNOWN	12/9/1996	2 2A	E,Q	
			TEXACO PARENT	104573	1119 AIRPORT BLVD	UNKNOWN	9/4/1992	2 2A	E,Q	
			THREADGILL OIL CO INC	111741	13724 AVE K	DIESEL	8/15/1996	2 2A	E,Q	
			TMT INC	095855	POND SPRINGS RD (@ TURTLE ROCK)	GASOLINE	6/11/1990	5B 5	E,Q	
			TRAVIS COUNTY TNR	114336	1000 N LAMAR BLVD, AUSTIN	GASOLINE	1/9/1999	1B 1A	E,Q	
			TRIPLE S PETROLEUM COMPANY	091861	4514 E MARTIN LUTHER KING BLVD	GASOLINE	3/1/1988	2 2A	E,Q	
			TXDOT	091219	9721 MEADOW HEATH (SPRING IN CREEK BEHIND HOUSE)	GASOLINE	11/17/1986	2 2A	E,Q	
			TXDOT	091724	4316 MANCHACA RD; NW CORNER MANCHACA AND BEN WHITE	GASOLINE	3/11/1988	2A 1A	E,Q	
			TXDOT	101353	1400 W BEN WHITE BLVD	GASOLINE, DIESEL	12/20/1991	2A 1A	E,Q	
			TXDOT	103505	10940 Research Blvd, Austin	GASOLINE	6/24/1992	5B 1A	E,Q	
			TXDOT	103906	11646 RESEARCH BOULEVARD, SITE LOCATED BETWEEN FRONTAGE RDS	GASOLINE	7/9/1992	2 2A	E,Q	
			UNIVERSITY OF TEXAS AT AUSTIN	092699	1104 MANOR RD	DIESEL	3/6/1989	2 2A	E,Q	
			UNKNOWN	091069	1909 BISSEL	GASOLINE	3/22/1986	5B 6	E,Q	
			UNKNOWN	091290	5630 N LAMAR BLVD (@ OLD KOENIG LN)	GASOLINE	3/15/1985	2 2A	E,Q	
			UNKNOWN	096831	RED BLUFF	GASOLINE	9/25/1990	5B 5	E,Q	
			UNKNOWN	099450	E 6TH ST	GASOLINE	6/3/1991	2A 6	E,Q	
			UNKNOWN	101816	6515 AIRPORT BLVD	GASOLINE	2/6/1992	5B 4	E,Q	
			UNKNOWN	102743	SHADY LN	UNKNOWN	4/23/1992	5B 2A	E,Q	
			US AIR FORCE BERGSTROM	096506	BERGSTROM AIR FORCE FUEL OPERATIONS BLDG	GASOLINE, DIESEL	7/30/1990	2A 6	E,Q	
			USPS FACILITIES SERVICE OFFICE	098431	BLACKSON AVE	GASOLINE, WASTE OIL, CHEMICAL	4/2/1991	2A 6	E,Q	
			W B. HOUSTON & COMPANY	096481	DENSON, AUSTIN	DIESEL	8/16/1990	2 6	E,Q	
			WILLIAMS INSULATION CO	106955	4300 NIXON LN	GASOLINE	7/6/1993	2 2A	E,Q	
	RMD/SSDAT		LINCOLN PROPERTIES	FILE NAM		HYDROCARBONS		0 4	E,Q,V2,3	
	RMD/VC/OP		ALTEX ELECTRONICS, INC.	73	10705 METRIC BOULEVARD, AUSTIN	CHLORINATED SOLVENTS	11/24/1998	0 1B	E	
			BLOCK 19	77	200 CONGRESS AVENUE, AUSTIN	PAH, BTEX, TPH	12/3/1998	0 1B	E	
			BLOCK 20	79	200 COLORADO STREET, AUSTIN	PAH, BTEX, TPH	12/3/1998	0 1B	E	
			BLOCK 4	78	100 COLORADO STREET, AUSTIN	PAH, BTEX, TPH	12/3/1998	0 1B	E	
			HEB GROCERY STORE - PFLUGERVILLE	106	FM 685 AND PECAN STREET, PFLUGERVILLE		4/6/1999	0 1B	E	
			LAVACA PLAZA	42	504 LAVACA, AUSTIN	VOCS	5/27/1998	0 1B	E	
	RMD/VCP		11950 JOLLYVILLE ROAD (COLUMBIA SCIENTIFIC)	945	11950 JOLLYVILLE ROAD, AUSTIN	VOCS	3/22/1999	0 2	E	
			2100 SOUTH LAMAR	955	2100 SOUTH LAMAR BOULEVARD, AUSTIN	SOLVENTS	4/13/1999	0 2	E	
			300 MEDINA CORPORATION	646	301 SAN MARCOS STREET, AUSTIN	TPH, METALS	11/7/1997	0 2	E	
			AMERICAN CLEANERS FACILITY	188	309-11 WEST 5TH STREET, AUSTIN	SOLVENTS	2/28/1996	0 2A	E	

TABLE 1
GROUNDWATER CONTAMINATION CASE DESCRIPTIONS BY COUNTY
TEXAS NATURAL RESOURCE CONSERVATION COMMISSION

COUNTY	DIVISION	NEW CASES	FILE NAME	FILE NUMBER	LOCATION	CONTAMINATION DESCRIPTION	DATE	ENFORCEMENT STATUS	DATA QUALITY	SECTION 5.236?
TRAVIS										
	RMD/VCP									
			AUSTIN EXECUTIVE AIRPARK	941	811 HOWARD LANE, AUSTIN	VOCS, SVOCS	3/8/1999	0	6C	E
			AUSTRON FACILITY	566	1915 KRAMER LANE, AUSTIN	SOLVENTS	7/8/1997	0	2	E
			BLOCK 4, 100 COLORADO STREET	1110	100 COLORADO STREET, AUSTIN	PAH, BTEX, TPH	12/20/1999	0	6C	E
			CAPITOL AGGREGATES FACILITY	619	1001 ED BLUESTEIN BOULEVARD, AUSTIN	TPH, CHLORINATED SOLVENTS	9/29/1997	0	2A	E
			CENTURY SOUTH SHOPPING CENTER	611	801 EAST WILLIAM CANNON DRIVE, AUSTIN	TPH CHLORINATED SOLVENTS, METALS,TPH	9/15/1997	0	6	E
			CHAMPION TRACT (BULL CREEK SHOOTING RANGE)	881	FM 2222 @ LOOP 360, AUSTIN	METALS	12/3/1998	0	3	E
			HENSEL PHELPS CONSTRUCTION COMPANY, INC.	338	16021 NORTH IH 35, PFLUGERVILLE	TPH, METALS	9/9/1996	0	5	E
			JACK BROWN CLEANERS/BALCONES WOODS	756	5114 BALCONES WOODS DRIVE, AUSTIN	VOCS	4/15/1998	0	2	E
			LEPRINO FOODS	607	1905 EAST 6TH STREET, AUSTIN	TPH, BTEX	9/12/1997	0	6B	E
			LITTLEFIELD PARKING GARAGE	673	508 BRAZOS STREET, AUSTIN	TPH	12/23/1997	0	2	E
			NORTH LOOP PLAZA SHOPPING CENTER	598	5220-5256 BURNET ROAD, AUSTIN	VOCS	8/19/1997	0	6	E
			PHILLIPS BUILDING	690	103 EAST 5TH STREET, AUSTIN	TPH/SOLVENTS	2/2/1998	0	6C	E
			SPRINGDALE SHOPPING CENTER	408	7112 ED BLUESTEIN BOULEVARD, AUSTIN	CHLORINATED SOLVENTS	11/27/1996	0	6	E
			TEXAS ELECTRIC COOPERATIVES, INC.	994	8140 BURNET ROAD, AUSTIN	PCBS, TPH, VOCS, METALS	7/1/1999	0	2	E
			TOWNE SQUARE SHOPPING CENTER	407	1901 WEST WILLIAM CANNON DRIVE, AUSTIN	CHLORINATED SOLVENTS	11/27/1996	0	6	E
			TRAVIS STATE SCHOOL	424	8509 FM 969, AUSTIN	TPH, VOC	1/2/1997	0	6	E
			WATERFORD CENTRE II	349	9101 RESEARCH BOULEVARD, AUSTIN	CHLORINATED SOLVENTS	9/19/1996	0	6	E
	WPD/MSW									
			TRAVIS COUNTY / HWY 290	MSW0068	0.3 MI W OF GILES RD ON N SIDE OF US 290E, AUSTIN	TOTAL ORGANIC CARBON, VOCs (CHLOROBENZENE, 1,4-DICHLOROBENZENE)	12/31/1991	2B	4	E,V1
TRINITY										
	RMD/PST									
			DIAMOND SHAMROCK REF & MKTG CO	092232	101 W MADISON AVE	GASOLINE	9/1/1988	2	4	E,Q
			FIRST NATIONAL BANK CROCKETT	106757	INTERSECTION OF HIGHWAY 2781 AND 358	GASOLINE	4/23/1993	2	2A	E,Q
TYLER										
	RMD/PST									
			E TEX OIL CO/ K-P OIL INC	094074	HWY 190 W	GASOLINE	11/20/1989	2	2A	E,Q
			JASPER OIL CO	111656	100 N MAGNOLIA, WOODVILLE	GASOLINE	10/9/1997	2	2A	E,Q
			JASPER OIL CO	112022	1010 S MAGNOLIA	GASOLINE	12/3/1996	2	2A	E,Q
			SOUTHERN PACIFIC TRANSPORTATIO	113255	300 YDS S OF FM 1014 CROSSROADS, ROCKLAND	OTHER	6/10/1998	2	6	E,Q
UPSHUR										
	RMD/CA									
			CHEVRON PRODUCTS USA CO	31861	HIGHWAY 155 & SABINE RIVER BIG SANDY	DIESEL FUEL	11/8/1988	3C	2A	E
			ROBROY INDUSTRIES-TEXAS INC	30448	S WOOD AND DEAN STS GILMER 75644	HEAVY METALS	5/30/1985	2B	3	EQV2,3
	RMD/PST									
			CITY OF GLADEWATER	097832	1006 E PACIFIC	GASOLINE, DIESEL, OTHER	1/24/1991	2	2A	E,Q
			CLARKSVILLE OIL/MIDWAY ARMADIL	114703	HWY 271, MIDWAY		8/2/1999	2A	1A	E,Q
			DEAN LUMBER CO INC	095639	S MONTGOMERY ST	GASOLINE, DIESEL	4/11/1990	2	2A	E,Q

TABLE 1
GROUNDWATER CONTAMINATION CASE DESCRIPTIONS BY COUNTY
TEXAS NATURAL RESOURCE CONSERVATION COMMISSION

COUNTY	DIVISION	NEW CASES	FILE NAME	FILE NUMBER	LOCATION	CONTAMINATION DESCRIPTION	DATE	ENFORCEMENT STATUS	DATA QUALITY	SECTION 5.236?
UPSHUR										
	RMD/PST		FFP OPERATING PARTNERS	099049	N WOOD (@ HWY 271 - ADJACENT TO SONIC FOOD RE	GASOLINE	5/13/1991	2 2A	E,Q	
			GILMER INDUSTRIAL FOUNDATION	108943	DEAN DR	WASTE OIL	12/9/1994	2A 6	E,Q	
			GILMER SAVINGS BANK	101397	N HWY 259	GASOLINE	12/20/1991	2 2A	E,Q	
			GILMER SAVINGS BANK	107120	620 WEST TYLER	GASOLINE	7/10/1993	2 2A	E,Q	
			GREEN OIL CO	100032	HWY 80 (SOUTH SIDE HWY 80)	GASOLINE	8/23/1991	2 2A	E,Q	
			H E ALLEN GROCERY	092285	500 TITUS ST	GASOLINE	10/7/1988	2 2A	E,Q	
			HEWITT CORP	114135	HWY 155, BIG SANDY	GASOLINE, DIESEL	1/7/1999	2 6	E,Q	
			MCCARTY OIL CO	092501	INTERSECTION OF FM 450 AND CLOWER	GASOLINE	1/6/1989	2 2A	E,Q	
			MIDWAY TRUCK & TRAVEL SHOP	093321	CORNER OF HWY 271 & FM 593, 9 MILES N OF GILMER	DIESEL	7/13/1989	5B 2A	E,Q	
			PATTERSON WHITE PARTNERSHIP	108383	404 N WOOD ST	GASOLINE	5/17/1994	2 5	E,Q	
			TXDOT	097170	APPROX. 1 MILE SE OF THE COUNTY COURTHOUSE SQ	GASOLINE, DIESEL	10/30/1990	2 2A	E,Q	
			UNION GROVE ISD	114119	OLD HWY 271, GLADEWATER		1/6/1999	1B 1A	E,Q	
			YOUNG OIL CO	105579	843 N TITUS	DIESEL	12/9/1992	2 2A	E,Q	
UPTON										
	ENF		BJ SERVICES CO.,USA (WESTERN CO. NA)	33536	HWY 349 NORTH OF RANKIN	CHLORIDES, ACID	5/4/1988	3B 5	E	
	RMD/CA		EXXON REFINING COMPANY USA	52185	HIGHWAY 67 E MCCAMEY	VOC	10/7/1993	0 2	E	
	RMD/PST		EDDINS WALCHER CO	092207	HWY 349 (@ HWY 67)	GASOLINE	10/17/1988	2 4	E,Q	
			F C BOLEN OIL	114014	100 BURLESON, MCCAMEY		1/6/1999	1B 1A	E,Q	
			F C BOLEN OIL CO	114013	3RD & BURLESON, MCCAMEY		1/6/1999	1B 1A	E,Q	
			HALLIBURTON SERVICES	096378	CLARA ST	GASOLINE	8/7/1990	2 2A	E,Q	
UVALDE										
	RMD/CA		UNIFIRST/TIS	39914	HIGHWAY 90 W @ TAYLOR SLOUGH UVALDE 78801	PCE	2/6/1986	3B 5	E,Q	
	RMD/PST		ANDY GONZALES	114686	441 S GETTY, UVALDE		7/21/1999	2A 6	E,Q	
			COCA COLA BOTTLING CO	094146	301 S GETTY	GASOLINE	11/20/1989	2 2A	E,Q	
			JAMES CONRAD	113207	544 MAIN ST, UTOPIA	GASOLINE	5/27/1998	1B 1A	E,Q	
			ROBERT SPURRIER	112900	300 S GETTY ST, UVALDE	GASOLINE	1/14/1998	2 2A	E,Q	
VAL VERDE										
	RMD/CA		USAF-LAUGHLIN AFB	69007	OFF US 90 6 MILES EAST OF DEL RIO 78840	BENZENE, TOLUENE, XYLENE, ETHYLBENZENE, NAPHTHALENE, TCE	9/1/1994	3A 2A	E,Q	
	RMD/PST		CARSON DISTRIBUTING COMPANY	110329	4917 E HWY 90, DEL RIO	GASOLINE, DIESEL	4/23/1996	2 2A	E,Q	

TABLE 1
GROUNDWATER CONTAMINATION CASE DESCRIPTIONS BY COUNTY
TEXAS NATURAL RESOURCE CONSERVATION COMMISSION

COUNTY	DIVISION	NEW CASES	FILE NAME	FILE NUMBER	LOCATION	CONTAMINATION DESCRIPTION	DATE	ENFORCEMENT STATUS	DATA QUALITY	SECTION 5.236?
VAL VERDE										
RMD/PST										
			DIAMOND SHAMROCK REF & MKTG CO	105521	700 NORTH AVENUE E	GASOLINE	12/4/1992	2	2A	E,Q
			FFP-LP PARTNERS	092032	1009 AVENUE F	GASOLINE	7/19/1988	2	2A	E,Q
			GUADALUPE TREVINO	095729	MARGARITA ST	GASOLINE	4/17/1990	2	2A	E,Q
			JOHN FOSTER	113024	110 E GREENWOOD, DEL RIO	GASOLINE	3/16/1998	2	6	E,Q
			MAXEY ENERGY CO	109672	510 GRINER ST	GASOLINE	7/10/1995	2	2A	E,Q
			RYTEX INC	103521	409 E GIBBS	UNKNOWN	5/7/1992	2	2A	E,Q
			RYTEX INC	108528	W HWY 90 (NORTH SIDE)	GASOLINE	8/29/1994	5B	2A	E,Q
			RYTEX INC	114383	1101 AVE F, DEL RIO	GASOLINE	4/21/1999	2	2A	E,Q
			SOUTHERN PACIFIC LINES	100076	W MAIN ST	GASOLINE, WASTE OIL	7/10/1990	2	6	E,Q
			TOWN & COUNTRY FOOD STORES INC	113976	2200 SPUR 239, DEL RIO	GASOLINE, DIESEL	1/4/1999	2A	1A	E,Q
			US AIR FORCE LAUGHLIN	109341	BLDG 53	JET FUEL	1/6/1995	2	2B	E,Q
VAN ZANDT										
RMD/CA										
			OTIS ENGINEERING CORP	35509	ROUTE 1 GRAND SALINE 75140	DCA, DICHLOROPROPANE	11/1/1991	2B	4	E
RMD/PST										
			ANGUS L TRAVIS TRUST	095687	W DALLAS	GASOLINE	5/9/1990	2	2A	E,Q
			CONWAY PETROLEUM MARKETING INC	112846	2256 N TRADE DAYS BLVD	GASOLINE	9/17/1997	2	2A	E,Q
			G B SELF SERVE INC	114114	HWY 198, PHALBA	GASOLINE	1/6/1999	2	2A	E,Q
			G B SELF SERVICE INC	107118	104 W PINE	GASOLINE	5/13/1993	2	2A	E,Q
			G W OIL CO	097410	W DALLAS ST	DIESEL	11/6/1990	2	2A	E,Q
			GABBERT CO.	113535	207 COMMERCE, WILLS POINT	GASOLINE, DIESEL	10/14/1998	1B	1A	E,Q
			JOYCE Y BLACKWELL INC	102136	W HWY 64 (WEST OF BEN WHEELER)	GASOLINE, DIESEL	2/26/1992	2	2A	E,Q
			KENNETH MOODY	113959	101 E GARLAND, GRAND SALINE	GASOLINE	1/5/1999	2	2A	E,Q
			LILLIAN ROSS MRS	095399	EAST DALLAS	GASOLINE	4/9/1990	2	2A	E,Q
			MITCHELL OIL COMPANY	109768	N 4TH & HIGH ST	GASOLINE	7/7/1995	2A	1A	E,Q
			P R C INC	114214	S HWY 198, BEN WHEELER	GASOLINE	1/7/1999	1B	1A	E,Q
			P R C INC	114276	S HWY 198, PAYNE SPRINGS	GASOLINE	1/8/1999	1B	1A	E,Q
			SKAM ENTERPRISES INC	112495	IH 20 & FM 47----- FORMER FAC. ID= 0035532	GASOLINE	3/17/1994	2	2A	E,Q
			TEAGUE STATION	113898	HWY 198, MABANK	GASOLINE	1/4/1999	2	2A	E,Q
			TRIPLE B TRUCK STOP-BANKRUPTCY	104977	IH--20 & COLFAX RD	GASOLINE	8/18/1992	2	2A	E,Q
			TWIN LAKES PETROLEUM INC	112098	495 W HWY 243	GASOLINE, DIESEL	1/10/1997	2	2A	E,Q
			VAN ZANDT COUNTY TREASURER	101567	HWY 198	DIESEL	1/3/1992	2	2A	E,Q
VICTORIA										
RMD/CA										
			E I DU PONT DE NEMOURS & CO	30079	OLD BLOOMINGTON RD VICTORIA 77902	ORGANICS	4/24/1987	3A	4,5	E,Q,V2,3
			USACE-FOSTER AFB (FUDS)	T1624	VICTORIA	TCE	8/16/1996	1B	2A	E, Q
RMD/PST										
			7-ELEVEN INC	092090	2207 N BEN JORDAN	GASOLINE	7/29/1988	2	2A	E,Q
			ANGER LEO INC	104061	FM 445	GASOLINE, KEROSENE	7/27/1992	2	2A	E,Q
			C L THOMAS PETROLEUM	111788	6490 FM 326	GASOLINE	10/14/1996	2	2A	E,Q
			CENTRAL POWER & LIGHT	095205	1205 BOTTOM ST	CHEMICAL	9/7/1989	2	4	E,Q
			CHEVRON PRODUCTS COMPANY	093249	2603 PORT LAVACA DR	GASOLINE	6/29/1989	2	2A	E,Q
			COASTAL MAVERICK	109552	1302 E RIO GRANDE	GASOLINE	3/19/1995	2A	6	E,Q

TABLE 1
GROUNDWATER CONTAMINATION CASE DESCRIPTIONS BY COUNTY
TEXAS NATURAL RESOURCE CONSERVATION COMMISSION

COUNTY	DIVISION	NEW CASES	FILE NAME	FILE NUMBER	LOCATION	CONTAMINATION DESCRIPTION	DATE	ENFORCEMENT STATUS		DATA QUALITY	SECTION 5.236?
VICTORIA											
RMD/PST											
			DIAMOND MINI MART	113764	HWY 59 & MIDWAY, VICTORIA	GASOLINE	12/9/1998	2A	1A	E,Q	
			HELEN KANDIS	113447	210 E RIO GRANDE, VICTORIA	GASOLINE	9/21/1998	1B	1A	E,Q	
			HILAL HAMOUDAH	109268	2006 N BEN WILSON (FORMER CIRCLE K)	GASOLINE	3/3/1995	2	2A	E,Q	
			NEW DISTRIBUTING	113243	1403 SAM HOUSTON, VICTORIA	GASOLINE	6/10/1998	1B	1A	E,Q	
			NEW DISTRIBUTING CO	111308	2401 LONE TREE RD	GASOLINE	6/12/1996	2	2A	E,Q	
			NEW DISTRIBUTING CO	111568	4102 E LOOP 175, VICTORIA	GASOLINE	9/11/1996	2	3	E,Q	
			NEW DISTRIBUTING CO INC	111625	BLOOMINGTON HWY, VICTORIA	GASOLINE, DIESEL	9/16/1996	2	2A	E,Q	
			NEW DISTRIBUTING CO INC	111970	2103 E HOUSTON HWY	GASOLINE	12/4/1996	2	2A	E,Q	
			NEW DISTRIBUTING CO INC	112515	1708 N BEN JORDAN	GASOLINE	5/22/1997	2	2A	E,Q	
			NEW DISTRIBUTING COMPANY	109551	101 E RIO GRANDE	GASOLINE	3/19/1995	2	2A	E,Q	
			SANDRA MCKENZIE	113838	SE CORNER INTERSECTION HWY 59 & BEN WILSON ST, VICTORIA	GASOLINE	12/11/1998	1B	1A	E,Q	
			SSP PARTNERS	107872	HIGHWAY 77 AND HIGHWAY 59	GASOLINE	2/23/1994	2	2A	E,Q	
			STAN HEINOLD	112289	2102 HOUSTON HWY	GASOLINE	2/27/1997	2	2A	E,Q	
			VICTORIA ISD	096652	N LAURENT	GASOLINE	8/17/1990	2	2A	E,Q	
		*	ZARSKY LUMBER CO	107882	604 E RIO GRANDE	GASOLINE	1/24/1994	2	2A	E,Q	
RMD/VCP											
			CITGO - VICTORIA TERMINAL	633	1708 NORTH BEN JORDAN BOULEVARD, VICTORIA	VOCS, SVOCS, TPH, LEAD	10/10/1997	0	2	E	
		*	ONE O'CONNOR PLAZA	1028	101 WEST GOODWIN STREET, VICTORIA	BTEX, TPH	8/16/1999	0	6C	E	
WALKER											
RMD/CA											
			TEXAS DEPT OF CRIMINAL JUSTICE	71331	FM 980 14 MILES NORTHEAST OF HUNTSVILLE 77340	PCP	2/12/1986	3B	2A	EQV23	
RMD/PST											
			CITY OF HUNTSVILLE	102341	201 BOETTCHERS MILL DRIVE	GASOLINE	8/9/1991	2	4	E,Q	
			DIAMOND SHAMROCK INC	111647	1328 SAM HOUSTON AVE	UNKNOWN	9/24/1996	2	2A	E,Q	
			DIAMOND SHAMROCK REF & MKTG CO	094087	HWY 19 AND FM 980	GASOLINE	11/15/1989	2	2A	E,Q	
			DIAMOND SHAMROCK REF & MKTG CO	097956	IH-45 (@ FM 1374)	GASOLINE	2/5/1991	2	2A	E,Q	
			DIAMOND SHAMROCK REF & MKTG CO	102345	2811 11TH STREET	GASOLINE	11/8/1991	2A	6	E,Q	
			E M SMITHER COMPANY	106581	1608 11TH STREET	GASOLINE	4/28/1993	2	2A	E,Q	
			GIBBS BROTHER & CO	098329	S SAM HOUSTON AVE	GASOLINE	3/19/1991	2	2A	E,Q	
			JOHN HOLLAND	113218	1569 11TH ST, HUNTSVILLE	GASOLINE	5/27/1998	2	2A	E,Q	
			OMNI - 75, LP	113449	1570 11TH ST, HUNTSVILLE	GASOLINE	10/7/1998	2	6	E,Q	
			TEXAS DEPT CRIMINAL JUSTICE	103829	815 12TH STREET	GASOLINE, DIESEL	10/18/1991	2	2A	E,Q	
		*	UMER ENTERPRISES INC	114385	2000 S SAM HOUSTON AVE, HUNTSVILLE	GASOLINE	1/18/1999	1B	1A	E,Q	
WALLER											
RMD/CA											
			FLOW PRODUCTS INC	38835	800 KOOMEY RD BROOKSHIRE 77423	MERCURY	8/30/1994	0	2	E	
RMD/PST											
			BERLINGTON NORTHERN SANTA FE	112950	HWY 36, BELLVILLE	GASOLINE	2/4/1998	1B	1A	E,Q	
		*	CHARLES F THOMAS	114332	600 E BUSINESS HWY 290, HEMPSTEAD	GASOLINE	1/18/1999	1B	1A	E,Q	
		*	FRANK POKLUDA	110544	FM 1488 @ HAGER ST, WALLER	GASOLINE	3/19/1996	1B	1A	E,Q	Y
			FREDDIE & JUDY ZACH	110277	13TH & BAKER	GASOLINE	1/9/1996	2	2A	E,Q	

TABLE 1
GROUNDWATER CONTAMINATION CASE DESCRIPTIONS BY COUNTY
TEXAS NATURAL RESOURCE CONSERVATION COMMISSION

COUNTY	DIVISION	NEW CASES	FILE NAME	FILE NUMBER	LOCATION	CONTAMINATION DESCRIPTION	DATE	ENFORCEMENT STATUS	DATA QUALITY	SECTION 5.236?
WALLER										
	RMD/PST									
			FU BAO WEI	113527	740 10TH ST, HEMPSTEAD	GASOLINE	10/14/1998	1B 1A	E,Q	
		*	MONIER LIFETILE LLC	114766	30595 FM 529, BROOKSHIRE	DIESEL	9/17/1999	1B 1A	E,Q	
			NAVCO APPLIANCE	110112	3118 TAYLOR & HWY 290	GASOLINE	11/28/1995	2 2A	E,Q	
		*	ROBERT HAWKINS	113352	HWY 290 & WILKINS, HEMPSTEAD	GASOLINE, DIESEL, WASTE OIL	7/21/1998	2 2A	E,Q	
			STOP N SERV	110170	2610 HEMPSTEAD HWY	GASOLINE	12/18/1995	2 2A	E,Q	
			TERESA GLASCO	099442	HWY 290	WASTE OIL	5/15/1991	2 5	E,Q	
			TOMPSKIN JAMES	104543	10TH AND RICE STREET	GASOLINE, WASTE OIL	8/28/1992	1B 1A	E,Q	
	RMD/SC									
			SHERIDAN DISPOSAL SERVICE FEDERAL SUPERFUND SITE	FILED BY	ABOUT 10 MILES S.W. OF HEMPSTEAD ON THE SOUTHERN BANK OF THE BRAZOS RIVER	BENZINE, TOLUENE, ETHYLBENZENE, TRICHLOROETHYLENE	12/29/1988	5A, 3D, 2B&D, 1B	4	E,Q,V2,3
	RMD/VCP									
			PROGRESSIVE METALS PROPERTY	185	19814 G. H. CIRCLE, WALLER	METALS	2/26/1996	0 6C	E	
WARD										
	RMD/CA									
			DOWELL SCHLUMBERGER INC	33584	OZARKA MAHONEY SERVI RD MONAHANS 79756	VOLATILE HYDROCARBONS	11/20/1985	3A 2	E,Q,V3	
			SCURLOCK PERMIAN CORP	52048	4701 SOUTH LOOP RD MONAHANS	VARVOL SOLVENT	5/1/1991	2B 4	E	
	RMD/PST									
			FRANK'S FUELS, INC.	111499	802 E SEALY	GASOLINE	8/8/1996	2 2A	E,Q	
			KENT DISTRIBUTORS	091785	2113 S STOCKTON	GASOLINE	4/1/1988	2 4	E,Q	
		*	MCLAIN TRUCK SERVICE	114320	I 20, MONAHANS	GASOLINE	4/9/1999	2 5	E,Q	
			MCLAIN TRUCK SERVICE, INC.	093885	101 E SEALY	GASOLINE	10/1/1989	2 2A	E,Q	
			MEADERS OIL CO	096226	310 S MAIN	GASOLINE	7/2/1990	2 2A	E,Q	
			RIO GRANDE DISTRIBUTORS INC	101198	S STOCKTON	GASOLINE	12/2/1991	2 2A	E,Q	
			SOUTHWEST ENERGY DIST	113198	610 E SEALY, MONAHANS	GASOLINE, DIESEL	5/27/1998	2 2A	E,Q	
			SOUTHWEST MARKETERS	112258	818 N MAIN ST	GASOLINE	4/17/1997	2 6	E,Q	
			SOUTHWEST MARKETERS	112497	504 W A ST	GASOLINE	7/23/1997	2 2A	E,Q	
			SOUTHWEST MARKETERS INC	092330	700 W IH-00 W	GASOLINE	11/23/1988	2 2A	E,Q	
			SOUTHWEST MARKETERS INC	095054	AVE D & 1ST ST	GASOLINE	1/25/1990	2A 2A	E,Q	
		*	SOUTHWEST MARKETERS INC	095940	E SEALY	GASOLINE	5/11/1990	2 2A	E,Q	
			SOUTHWESTS MARKETERS	107362	707 E 4TH	GASOLINE	10/21/1993	2 2A	E,Q	
			TOMPkins OIL COMPANY	092404	432 W IH-32 W	GASOLINE	12/7/1988	2A 1A	E,Q	
			UNIVERSITY OF TEXAS LANDS	105379	101 S O'BRIEN	GASOLINE	8/20/1992	2 2A	E,Q	
		*	WARD COUNTY PCT #2	100825	S HELEN	GASOLINE, DIESEL	11/5/1991	2 2A	E,Q	
WASHINGTON										
	ENF									
			OLD BRAZOS FORGE (RETEK) (HUSSMAN CORP)	82313	LOOP 36 NW, BRENHAM	CHROMIUM	1/5/1993	3B 3A	E,V1	Y
	RMD/PST									
		*	ALEXANDER EQUIPMENT CO	112279	HWY 290 & FM 389	DIESEL	11/22/1996	2 2A	E,Q	
			ALEXANDER OIL CO	112486	HWY 290 & FM 389	GASOLINE	6/25/1997	1B 1A	E,Q	
		*	CHARLES LANGE	114104	N HWY 36, BRENHAM	GASOLINE, DIESEL	1/6/1999	2 2A	E,Q	Y

TABLE 1
GROUNDWATER CONTAMINATION CASE DESCRIPTIONS BY COUNTY
TEXAS NATURAL RESOURCE CONSERVATION COMMISSION

COUNTY	DIVISION	NEW CASES	FILE NAME	FILE NUMBER	LOCATION	CONTAMINATION DESCRIPTION	DATE	ENFORCEMENT STATUS	DATA QUALITY	SECTION 5.236?
WASHINGTON										
	RMD/PST									
			FELDER NELSON	102560	HWY 290 W, BRENHAM	GASOLINE	5/7/1992	2	2A	E,Q
			FELDER OIL CO	106999	HWY 180	GASOLINE	7/26/1993	2	2A	E,Q
			MOUNT VERNON MILLS INC	096419	E COMMERCE ST	GASOLINE	7/10/1990	2	5	E,Q
			RAY FINKE	103038	318 SOUTH AUSTIN STREET	GASOLINE	10/29/1991	2A	2A	E,Q
			SIEMSCO INC	110362	1612 S DAY	GASOLINE	12/16/1995	2	5	E,Q
WEBB										
	RMD/CA									
			ANZON INC	31403	7418 FM 1472 LAREDO	ANTIMONY	2/25/1992	3B	4	E
			BARKER AEROMOTIVE INC	52117	HANGER 1309	HYDROCARBONS	2/12/1992	2C	4	V1
			CENTRAL POWER & LIGHT CO	31912	7300 CPL RD LAREDO	VOCS (CHLORINATED SOLVENTS)	8/1/1995	1D	2A	E
			CITY OF LAREDO	T0462	4.3 MILES NORTH OF LAREDO ON MILO ROAD LAREDO	PESTICIDES	8/21/1996	0	6	E
			DOWELL SCHLUMBERGER INC	33571	8321 LAS CRUCES DR LAREDO 78041	VOC'S,TPH,BTEX	7/11/1989	3B	2A	E,Q,V2
	RMD/PST									
			AB-TEX BEVERAGE CORPORATION	094018	2001 CORPUS CHRISTI ST	GASOLINE	11/2/1989	2	2A	E,Q
			ARGUINDEGUI OIL CO	102531	3419 SAN DARIO	GASOLINE	4/6/1992	2	2A	E,Q
			ARGUINDEGUI OIL CO INC	113517	1619 GUADALUPE ST, LAREDO	GASOLINE, DIESEL, WASTE OIL	2/4/1999	2	2A	E,Q
			B P NEWMAN OIL CO	112965	5301 MCPHERSON, LAREDO	GASOLINE	2/10/1998	1B	1A	E,Q
			B P NEWMAN OIL CO	113459	4907 SAN BERNARDO AVE, LAREDO	GASOLINE, DIESEL	9/23/1998	2	2A	E,Q
			BELSHAW, RON	095316	MCPHERSON	GASOLINE	2/20/1990	5B	5	E,Q
			CHEVRON PRODUCTS COMPANY	092352	3502 SANTA URSULA	GASOLINE	12/1/1988	2	4	E,Q
			CITY OF LAREDO	095021	518 FLIGHTLINE, BLDG 132 @ INT'L AIRPORT	JET FUEL	3/13/1990	2	2A	E,Q
			CITY OF LAREDO	101133	URBAN AVE	GASOLINE	10/30/1991	2	2A	E,Q
			CITY OF LAREDO	104866	518 FLIGHTLINE BLDG 132	UNKNOWN	6/25/1992	2	2A	E,Q
			CITY OF LAREDO	106165	518 FLIGHTLINE BLDG 132	WASTE OIL, AV-GAS	2/17/1993	2	2A	E,Q
			COASTAL MAVERICK	100497	SAN BERNARDO	GASOLINE	9/26/1991	2A	6	E,Q
			COASTAL MAVERICK	109437	2402 E BLAINE ST	GASOLINE	3/27/1995	2	2A	E,Q
			COASTAL MAVERICK	109438	8612 MCPHERSON	GASOLINE	3/27/1995	1B	1A	E,Q
			DOWELL SCHLUMBERGER INC	095022	TEJAS LOOP & LAS CRUCES DR	GASOLINE	3/2/1990	2	2A	E,Q
			ED RAMIREZ JR	110270	3100 MEADOW	GASOLINE, DIESEL	8/21/1995	2A	6	E,Q
			ESCAMILLA PEDRO	101462	EAST SAUNDERS	GASOLINE	1/13/1992	2	2A	E,Q
			FESCO INC	107699	S TEXAS INDUSTRIAL BLVD	GASOLINE	1/14/1994	2A	6	E,Q
			GATEWAY TRANSFER CO INC	114361	1319 SANTA RITA AVE, LAREDO	GASOLINE, DIESEL	3/30/1999	1B	1A	E,Q
			GLO SUE INC	114407	7201 SAN DARIO, LAREDO	GASOLINE	4/21/1999	1B	1A	E,Q
			GONZALEZ PROPERTIES	095059	4200 SAN BERNARDO	GASOLINE	2/15/1990	2	3	E,Q
			GUERRERO TEXACO	107698	1602 MARKET STREET	GASOLINE	1/14/1994	2	5	E,Q
			HGP CORP.(FORMER J&E OIL)	105277	2419 SAN BERNARDO	GASOLINE, DIESEL	11/5/1992	2	2A	E,Q
			HICKS OIL & BUTANE CO	102798	2720 ROSS ST	GASOLINE	4/24/1992	2	2A	E,Q
			J & E OIL CO	112593	1301 SANTA MARIA	GASOLINE	9/4/1997	2	2A	E,Q
			J & E OIL CO	112595	307 PARK	GASOLINE	9/4/1997	2A	1A	E,Q
			J & E OIL CO	112596	4001 SAN BERNARDO	GASOLINE	9/4/1997	2	2A	E,Q
			J & E OIL INC	112592	401 MATAMOROS	GASOLINE	9/4/1997	2	2A	E,Q
			J & R AUTO SALES	101903	SAN BERNARDO	GASOLINE	2/11/1992	2A	1A	E,Q
			LAREDO COMMUNITY COLLEGE	100376	W END WASHINGTON ST, LAREDO	GASOLINE	10/17/1991	2	2A	E,Q
			LAREDO ISD	108834	101 W SAUNDERS	GASOLINE	11/17/1994	2A	1A	E,Q

TABLE 1
GROUNDWATER CONTAMINATION CASE DESCRIPTIONS BY COUNTY
TEXAS NATURAL RESOURCE CONSERVATION COMMISSION

COUNTY	DIVISION	NEW CASES	FILE NAME	FILE NUMBER	LOCATION	CONTAMINATION DESCRIPTION	DATE	ENFORCEMENT STATUS	DATA QUALITY	SECTION 5.2367
WEBB										
RMD/PST										
			LEOPOLDO AYALA	094151	5719 SAN DARIO AT EXPERANZA DR	GASOLINE	12/18/1989	2 2A	E,Q	
			LOIS R. HALL	103175	1015 SAUNDERS	GASOLINE	6/2/1992	2A 1A	E,Q	
			PAUL YOUNG	108449	HWY 59 & CASA BLANCA LAKE RD	UNKNOWN	8/2/1994	2A 6	E,Q	
		*	PIONEER OIL CO	114812	202 E SAUNDERS, LAREDO	GASOLINE	12/1/1999	1B 1A	E,Q	
		*	RAMERIZ TIRE CENTER	112454	2719 SAN BERNADO, LAREDO	GASOLINE	7/3/1997	1B 1A	E,Q	
		*	RANDOLPH SLAUGHTER COMPANY	114382	301 MARKET ST, LAREDO	GASOLINE	4/21/1999	1B 1A	E,Q	
			REYNA ENRIQUE	095233	SAN BERNARDO	GASOLINE	3/21/1990	2 2A	E,Q	
			SSP PARTNERS	099488	N ZAPATA HWY	GASOLINE	6/28/1991	2 2A	E,Q	
			SSP PARTNERS	110606	3919 SAN BERNARDO	UNKNOWN	1/29/1996	2 2A	E,Q	
			SSP PARTNERS	110611	2701 SAN BERNARDO	GASOLINE	1/29/1996	2A 1A	E,Q	
		*	SSP PARTNERS	114744	2004 SANTA MARIA, LAREDO	GASOLINE	9/7/1999	1B 1A	E,Q	
			TEXAS DEPT OF PUBLIC SAFETY	096314	N IH35	GASOLINE	7/16/1990	2 2A	E,Q	
			TEXAS MEXICAN RAILWAY COMPANY	113276	600 LEXINGTON AVE, LAREDO	GASOLINE	6/18/1998	2A 2A	E,Q	
			TOM YATES PETROLEUM CO	105734	901 MATAMOROS	GASOLINE	12/28/1992	2 2A	E,Q	
			TOM YATES PETROLEUM CO INC	099648	GUADALUPE	GASOLINE	12/15/1990	2A 1A	E,Q	
			TOM YATES PETROLEUM CO INC	103698	919 CORPUS CHRISTI	GASOLINE	7/17/1992	2 2A	E,Q	
			US BORDER PATROL	106746	207 WEST DEL MAR BLVD	UNKNOWN	5/31/1993	2 2A	E,Q	
			US POSTAL SERVICE	107959	2700 SAUNDERS	GASOLINE	3/4/1994	2 6	E,Q	
			YATES STORES INC	094152	301 SALINAS	GASOLINE	12/1/1989	5B 1A	E,Q	
WHARTON										
RMD/PST										
			DIAMOND MINI MART INC	113633	FM 442 & TEXAS AVE, BOLING	GASOLINE	11/23/1998	2 2A	E,Q	
			DIAMOND MINI MART INC	113634	10912 FM 1301 & FM 442, BOLING	GASOLINE	11/23/1998	2 2A	E,Q	
			DIAMOND MINI MARTS INC	099888	MECHANIC ST	GASOLINE	12/10/1990	2 2A	E,Q	
			DIAMOND SHAMROCK	105013	2202 RICHMOND	GASOLINE, DIESEL	10/14/1992	2 2A	E,Q	
			DORTHY ARCHER	107154	10718 HWY 1301	GASOLINE	8/23/1993	2 2A	E,Q	
			EDCO	109264	HWY 59 & LIVE OAK	GASOLINE	3/9/1995	2 2A	E,Q	
			EVANS SYSTEMS INC	113697	HWY 71 & HWY 59, EL CAMPO	GASOLINE	12/2/1998	2 2A	E,Q	
			FLINTEX OIL CO	111845	5228 HWY 59 & HWY 60	GASOLINE, DIESEL	10/25/1996	2 6	E,Q	
			HE BUTT GROCERY CO	107049	605 N Richmond Rd, Wharton	DIESEL	8/9/1993	2 2A	E,Q	
			HILLTOP TEXAS COUNTRY STORE	110951	13601 S HWY 59	UNKNOWN	5/8/1996	2 2A	E,Q	
			IN & OUT MINI MARTS, INC.	113698	1422 N RICHMOND, WHARTON	GASOLINE	12/2/1998	2 2A	E,Q	
		*	JAMES T LANE	114710	1702 N RICHMOND RD, WHARTON	GASOLINE	9/10/1999	2A 6	E,Q	
			LEEDO CABINETRY	106407	100 FOUNDATION LOOP	GASOLINE	3/28/1993	2 2A	E,Q	
			LOUISE ISD	113382	408 2ND ST, LOUISE	GASOLINE	8/6/1998	2 2A	E,Q	
			MID COAST DISTRIBUTING	108146	701 W JACKSON	GASOLINE, DIESEL	4/29/1994	2 2A	E,Q	
			SADDLE THREE INC	113424	404 N RICHMOND, WHARTON	GASOLINE	9/2/1998	1B 1A	E,Q	
			UNION MOTORS	103076	843 MAIN ST, EAST BERNARD	GASOLINE	6/21/1992	2A 6	E,Q	
RMD/VCP										
			EL CAMPO ALUMINUM COMPANY, INC.	538	ROUTE 3, EL CAMPO	TPH, METALS	5/30/1997	0 2	E	
WHEELER										
RMD/PST										
			C & H SUPPLY INC	096883	N MAIN	GASOLINE	9/1/1990	2 2A	E,Q	
			KELTON ISD	113722	BUX BARN, WHEELER	GASOLINE	12/2/1998	1B 1A	E,Q	

TABLE 1
GROUNDWATER CONTAMINATION CASE DESCRIPTIONS BY COUNTY
TEXAS NATURAL RESOURCE CONSERVATION COMMISSION

COUNTY	DIVISION	NEW CASES	FILE NAME	FILE NUMBER	LOCATION	CONTAMINATION DESCRIPTION	DATE	ENFORCEMENT STATUS	DATA QUALITY	SECTION 5.236?
WHEELER										
	RMD/PST									
			ROYCE CANTRELL CORP	097320	N MAIN	GASOLINE	11/19/1990	2	2A	E,Q
			TXDOT	097739	N HWY 83	GASOLINE	12/13/1990	2	2A	E,Q
WICHITA										
	RMD/CA									
			CONOCO PIPE LINE CO	31762	1214-A N EASTSIDE DR WICHITA FALLS 76304	AS, AR, VOC	2/12/1998	0A	2A	E
			FINA OIL & CHEMICAL CO	34164	SINCLAIR BLV & CHARL RD WICHITA FALLS	BTEX, MTBE, LEAD	1/28/1999	0A	3	E,Q,V1,2
			SHEPPARD ACCESS ROAD	F0028	1100 SHEPPARD ACCESS, WICHITA FALLS	BTEX, SVOC	8/20/1996	2C	0	E
			USAF-SHEPPARD AFB	64009	HWY 240 WICHITA FALLS 76311	CHROMIUM, NICKEL, ARSENIC, ORGANICS	10/1/1990	3A	2A	E,Q,2
	RMD/PST									
			7-ELEVEN INC	092916	1000 HOLIDAY ST.	UNKNOWN	5/3/1989	2	2A	E,Q
			7-ELEVEN INC	105794	2200 SOUTHWEST PKWY	GASOLINE	11/16/1992	2	2A	E,Q
			7-ELEVEN INC	105796	1401 BROAD ST	GASOLINE	11/16/1992	2	2A	E,Q
			7-ELEVEN INC	105797	2731 SOUTHWEST PKWY	GASOLINE	11/16/1992	2	2A	E,Q
			A D PATEL	114735	806 E HWY 287, ELECTRA		8/27/1999	2A	1A	E,Q
			ABELL OIL CO	111933	1211 BROAD	GASOLINE	11/6/1996	2	2A	E,Q
			ABELL OIL CO INC	094666	4700 KELL BLVD	GASOLINE	12/20/1989	2	4	E,Q
			ABELL OIL CO INC	110761	2730 SOUTHWEST PARKWAY	GASOLINE	3/29/1996	2	2A	E,Q
			ALTERNATIVE INTERPRISE	112449	HWY 287 & FM 369	UNKNOWN	7/3/1997	1B	1A	E,Q
			ANDREW L WEST/AMY WEST HILLMAN	105091	1200 6TH STREET	GASOLINE	9/25/1992	2	2A	E,Q
			AYRES DISTRIBUTING COMPANY	093560	1318 9TH ST (@ BROAD)	GASOLINE	8/28/1989	2	2A	E,Q
			AYRES OIL CO	113510	1220 OLD BURK, WICHITA FALLS	GASOLINE, DIESEL	10/12/1998	1B	1A	E,Q
			AYRES OIL CO.	111578	1001 HOLLIDAY, WICHITA FALLS	GASOLINE	9/12/1996	2	2A	E,Q
			AYRES OIL COMPANY	093683	1723 5TH @ BAYLOR ST	GASOLINE	9/14/1989	2	2A	E,Q
			AYRES OIL INC	111278	512 E HWY	GASOLINE	6/28/1996	2	2A	E,Q
			AYRES OIL INC	111411	1500 JOHNSON RD	GASOLINE	9/2/1996	2	2A	E,Q
			AYRES OIL INC	111494	501 SOUTHWEST FWY	GASOLINE	8/20/1996	1B	1A	E,Q
			BARBOUR TRUCKING CO	114232	402 E HWY, IOWA PARK	GASOLINE, DIESEL	1/7/1999	1B	1A	E,Q
			BEN E KEITH MANAGEMENT TRUST	113642	600 E 9TH, FORT WORTH	DIESEL	11/23/1998	2	2B	E,Q
			BILL BAILEY JR	111575	810 E HWY	GASOLINE	9/4/1996	2	2A	E,Q
			BOBBY TODD	112865	4316 W CALLFIELD RD	UNKNOWN	12/30/1997	5B	1A	E,Q
			BRODIE BUICK & MITSUBISHI	109449	2213 JACKSBORO HWY	GASOLINE	3/23/1995	2	6	E,Q
			BROWN'S SERVICE CENTER	112398	3604 SHEPPARD ACCESS RD	GASOLINE	6/16/1997	2	2A	E,Q
			CHAMBLES OIL CO	112205	3707 SHEPPARD ACCESS RD	GASOLINE	3/18/1997	2	2A	E,Q
			CHAMBLES OIL CO	112435	3704 JACKSBORO HWY	GASOLINE	6/23/1997	2	2A	E,Q
			CHAMBLES OIL CO	112436	1009 11TH @ BROAD	GASOLINE	6/23/1997	2A	6	E,Q
			CHAMBLES OIL CO	112659	711 CENTRAL FWY, WICHITA FALLS	GASOLINE	9/29/1997	1B	1A	E,Q
			CHAMBLES OIL CO	112661	4138 SEYMOUR HWY, WICHITA FALLS	GASOLINE, DIESEL	9/29/1997	1B	1A	E,Q
			CHAMBLES OIL CO	112741	3200 OLD IOWA PARK RD, WICHITA FALLS	GASOLINE, DIESEL	10/29/1997	1B	1A	E,Q
			CHAMBLES OIL CO	112742	HWY 79 & BOWMAN, WICHITA FALLS	GASOLINE, DIESEL	10/29/1997	2	5	E,Q
			CHAMBLES OIL CO	113951	2912 5TH ST, WICHITA FALLS		1/5/1999	1B	1A	E,Q
			CHAMBLES OIL CO SEE #112742	112740	100 KRAMER RD, BURKBURNETT	GASOLINE	10/29/1997	2	5	E,Q
			CHAMBLES OIL CO.	108530	4646 JACKSBORO HWY	GASOLINE, DIESEL	7/21/1994	2	2A	E,Q
			CHAMBLES OIL/TEXHOMA PETROLEUM	110217	1431 32ND ST	GASOLINE	12/29/1995	2	2A	E,Q
			CRYOVAC	105980	1301 WEST MAGNOLIA, IOWA PARK	DIESEL	3/12/1993	2A	6	E,Q
			DANNY FOIX	112580	2620 SOUTHWEST PKWY	GASOLINE	9/2/1997	1B	1A	E,Q

TABLE 1
GROUNDWATER CONTAMINATION CASE DESCRIPTIONS BY COUNTY
TEXAS NATURAL RESOURCE CONSERVATION COMMISSION

COUNTY	DIVISION	NEW CASES	FILE NAME	FILE NUMBER	LOCATION	CONTAMINATION DESCRIPTION	DATE	ENFORCEMENT STATUS	DATA QUALITY	SECTION 5.236?
WICHITA	RMD/PST									
			DAVID & JAMES GILMORE	112052	3511 JACKSBORO HWY	GASOLINE	1/15/1997	2 2A	E,Q	
			DENNIS DE ARMOND	113266	4700 JACKSBORO, WICHITA FALLS	GASOLINE	6/15/1998	2 2A	E,Q	
			DON FIELDS	109066	508 E HWY	GASOLINE	12/12/1994	2A 1A	E,Q	
			DON RUTLEDGE	113623	5000 JACKSBORO, WICHITA	GASOLINE	11/6/1998	2 2A	E,Q	
			EAGLE FOOD MART, L.C.	110984	2400 BROOK	GASOLINE	5/10/1996	2 2A	E,Q	
			EAGLE MART	109279	1205 HOLLIDAY	GASOLINE	3/9/1995	2 2A	E,Q	
			EAGLE MART	111359	911 KEMP ST	GASOLINE	6/11/1996	2 2A	E,Q	
			EAGLE MART	112274	101 FORT WORTH ST	GASOLINE	4/25/1997	2 2A	E,Q	
			EAGLE MART INC	110900	5400 SOUTHWEST PKWY, WICHITA FALLS	GASOLINE	5/21/1996	2 2A	E,Q	
			EAGLE MART L C	111641	414 S BEVERLY	UNKNOWN	11/18/1996	2 2A	E,Q	
			EAGLE MART L C	111932	6300 SOUTHWEST PKWY	UNKNOWN	11/25/1996	2 6	E,Q	
			EAGLEMART	114196	1801 KEMP BLVD, WICHITA FALLS	GASOLINE	1/4/1999	2 5	E,Q	
			EUGENE COLLINS	112983	1200 SCOTT, WICHITA FALLS	GASOLINE	2/25/1998	1B 1A	E,Q	
			FFP OPERATING PARTNERS	111689	906 SHEPPARD	GASOLINE	9/20/1996	2 2A	E,Q	
			FLAKE INDUSTRIAL SERVICES INC	102850	2816 RED RIVER EXWY	GASOLINE	4/29/1992	2 2A	E,Q	
			FRANK L MCCOY	109533	2714 SOUTHWEST PKWY	UNKNOWN	5/2/1995	2 2A	E,Q	
			FRANKLIN PHARMACY (WYMAN JONE)	111722	1013 BROOK	GASOLINE	7/12/1996	2 2A	E,Q	
			FRED GARRISON OIL CO	112933	200 W BUS 287, IOWA PARK	GASOLINE	1/28/1998	2 2A	E,Q	
			FUEL STOP INC	111507	3124 5TH ST	GASOLINE	8/16/1996	2 2A	E,Q	
			GBN INC	111911	307 MISSISSIPPI	GASOLINE	11/17/1996	2 2A	E,Q	
			GLORIA LAVENDER	112083	2201 KELL BLVD	UNKNOWN	1/27/1997	5B 1A	E,Q	
			GORZIER & MANN CO	114022	308 EASTSIDE DR, WICHITA FALLS	GASOLINE	1/6/1999	2 5	E,Q	
			GROZIER & MANN	111463	1624 MIDWESTERN PKWY	GASOLINE, DIESEL	8/6/1996	2 2A	E,Q	
			GROZIER & MANN	111467	701 N EASTSIDE DR	GASOLINE	8/6/1996	2 2A	E,Q	
			GROZIER & MANN CO	111317	EXPRESSWAY, BURKBURNETT	GASOLINE	6/11/1996	2 2A	E,Q	
			GROZIER & MANN OIL CO	110980	405 E SCOTT	GASOLINE	4/25/1996	2 2A	E,Q	
			GROZIER & MANN OIL CO	111211	1817 HINES	UNKNOWN	4/4/1996	2 2A	E,Q	
			GROZIER & MANN OIL CO	111784	316 E HWY, IOWA PARK	GASOLINE, WASTE OIL	10/17/1996	2 2A	E,Q	
			GROZIER & MANN OIL CO	111831	1702 HAYES ST	GASOLINE	8/23/1996	2 2A	E,Q	
			GROZIER & MANN OIL COMPANY	110981	2400 IOWA PARK	GASOLINE	4/25/1996	2 2A	E,Q	
			GROZIER & MANN OIL COMPANY	111465	2320 JACKSBORO HWY	GASOLINE	8/6/1996	2 2A	E,Q	
			GROZLER & MANN OIL CO	110982	1405 SOUTHWESTERN	GASOLINE	4/25/1996	2 2A	E,Q	
			GROZLER & MANN OIL CO	110983	1112 HOLLIDAY	GASOLINE	4/25/1996	2 2A	E,Q	
			HAIGOOD & CAMPBELL	093734	305 N SCOTT	GASOLINE	9/14/1989	2 2A	E,Q	
			HARL D. MANSUR JR, TRUSTEE	113521	4210 KEMP, WICHITA FALLS	GASOLINE	10/14/1998	2 6	E,Q	
			HARRELL STEELE	113603	HWY 79, DEAN	GASOLINE	11/5/1998	2 2A	E,Q	
			JACK BOGAN	113953	1624 10TH ST, WICHITA FALLS		1/5/1999	1B 1A	E,Q	
			JACKSON- DELTON & SANDY	102032	FM 369 (@ HWY 370)	GASOLINE, DIESEL	3/4/1992	2 2A	E,Q	
			JAMES SMITH	112529	2228 BROOK	GASOLINE	3/25/1997	2 2A	E,Q	
			JOE NIELD	113081	4037 CALLFIELD, WICHITA FALLS	GASOLINE	4/1/1998	2 2A	E,Q	
			JOHN BERNARD JR	111376	1108 INDIANA (FORMERLY GOODYEAR TIRE CENTER)	GASOLINE	7/15/1996	2 2A	E,Q	
			K C OIL CO	112141	1309 JOHNSON RD	UNKNOWN	3/3/1997	2 2A	E,Q	
			K C OIL CO	112337	2214 9TH ST	GASOLINE	5/19/1997	2 2A	E,Q	
			K C OIL CO	112338	1800 E SCOTT	GASOLINE, DIESEL	3/31/1997	2 2A	E,Q	
			K C OIL CO	113138	1400 HOLLIDAY, WICHITA FALLS	GASOLINE	4/28/1998	2A 1A	E,Q	
			K C OIL CO	113579	4300 FAIRWAY, WICHITA FALLS	GASOLINE	11/5/1998	2 2A	E,Q	
			K-C OIL COMPANY	113758	5315 SEYMOUR HWY, WICHITA FALLS	GASOLINE	12/9/1998	2 2A	E,Q	
			KENNETH ALEXANDER	110088	324 E 3RD ST	GASOLINE, DIESEL	11/14/1995	2 2A	E,Q	

TABLE 1
GROUNDWATER CONTAMINATION CASE DESCRIPTIONS BY COUNTY
TEXAS NATURAL RESOURCE CONSERVATION COMMISSION

COUNTY	DIVISION	NEW CASES	FILE NAME	FILE NUMBER	LOCATION	CONTAMINATION DESCRIPTION	DATE	ENFORCEMENT STATUS	DATA QUALITY	SECTION 5.236?
WICHITA										
RMD/PST										
			LINCOLN PROPERTY CO DALLAS	114676	712 TRAVIS ST, WICHITA FALLS		7/14/1999	1B	1A	E,Q
			MCBRIDE COMPANY	113252	1510 IOWA PARK RD, WICHITA FALLS	GASOLINE	6/10/1998	2	2A	E,Q
			MR JOHN JUMA	112826	1408 SCOTT ST, WICHITA FALLS	GASOLINE	12/10/1997	2	2A	E,Q
			MR. DANNY FOIX	113523	3602 SHEPPARD ACCESS RD, WICHITA FALLS	GASOLINE	10/14/1998	1B	1A	E,Q
			PIERRE & ELLIE BEJJANI	106981	301 E FRONT ST, ELECTRA	GASOLINE	9/23/1993	2	2A	E,Q
			PRESTON PRODUCTS INC	112152	3201 LAWRENCE RD	UNKNOWN	3/3/1997	2	2A	E,Q
			PROPERTY DEVELOPMENT ASSOC	108900	3801 OLD JACKSBORO HWY	GASOLINE, DIESEL	2/1/1994	2	2A	E,Q
			QUICK FILL OF WICHITA FALLS	091558	CORNER OF MAURINE AND CENTRAL EXPRESSWAY	GASOLINE	12/9/1987	2	4	E,Q
			RAEI GEORGI KAYSSAR	094008	1408 SCOTT ST	GASOLINE	10/13/1989	2A	2A	E,Q
			RALPH PARKER	114692	2311 JACKSBORO HWY, WICHITA FALLS		7/26/1999	2A	1A	E,Q
			RETAIL BUILINGS, INC.	111375	HWY 277 @ SYCAMORE	UNKNOWN	7/17/1996	2	2A	E,Q
			RIYAZ S JUMA	094290	701 EASTSIDE DR @ 7TH ST	GASOLINE	11/9/1989	2	2A	E,Q
			ROBERT JOHNSON	113530	3400 HOLIDAY, WICHITA FALLS	GASOLINE	10/14/1998	1B	1A	E,Q
			RON LANEY OIL CO	111469	220 N BIRCH	GASOLINE, DIESEL	8/9/1996	2	2A	E,Q
			SCOTT NEWTON	112388	1922 9TH ST, WICHITA FALLS	GASOLINE	6/18/1997	2	2A	E,Q
			SKYLINE DEVELOPERS	112786	4599 SEYMOUR	GASOLINE	11/10/1997	2	2A	E,Q
			SOUTHWEST CONVENIENCE STORES	108421	2012 GRANT ST EAGLE MART # IN WF 817-767-2577	GASOLINE	7/19/1994	2	2A	E,Q
			SOUTHWEST CONVENIENCE STORES	110010	1201 CENTAL EXWY, WICHITA FALLS	GASOLINE, WASTE OIL	12/22/1995	2	2A	E,Q
			SOUTHWEST CONVENIENCE STORES	111358	1204 JOHNSON	UNKNOWN	7/15/1996	2	2A	E,Q
			STAR ENTERPRISE	101959	918 SHEPPARD RD @ IH44	GASOLINE	12/11/1991	2	6	E,Q
			STAR PARENT ENTERPRISE	097414	SOUTHWEST PKWY	GASOLINE	11/9/1990	2	4	E,Q
			TEXAS 4 PARTNERSHIP	114573	4012 CALLFIELD, WICHITA FALLS	GASOLINE	5/6/1999	2	5	E,Q
			TXDOT	101614	SOUTHWEST PKWY	GASOLINE, DIESEL	12/4/1991	2	2A	E,Q
			ULTRAMAR DIAMOND SHAMROCK	096518	SHEPPARD RD	GASOLINE	8/13/1990	2	2A	E,Q
			UNKNOWN	091536	CORNER OF MAURINE AND CENTRAL EXPRESSWAY	GASOLINE	10/1/1987	2	5	E,Q
			UNKNOWN	095589	CALL FIELD (@ UNIVERSITY)	GASOLINE	4/16/1990	5B	2A	E,Q
			WEST LANE	104620	524 INDIANA	GASOLINE	9/8/1992	2	2A	E,Q
			WICHITA OIL CO	106809	3606 KEMP BLVD	DIESEL	5/25/1993	2A	1A	E,Q
			WICHITA OIL CO	111576	1135 CENTRAL FWY	GASOLINE	7/4/1996	1B	1A	E,Q
RMD/VCP										
			CONOCO - BETTERWAY FOODS	687	1405 SOUTHWEST PARKWAY, WICHITA FALLS	TPH,BTEX	1/30/1998	0	0	E
			PPG INDUSTRIES, INC.	69	7400 CENTRAL HIGHWAY NORTH, WICHITA FALLS	PETROLEUM, METALS	10/24/1995	0	6	E
			TEXACO SERVICE STATION - WICHITA FALLS	686	1501 SOUTHWEST PARKWAY, WICHITA FALLS	TPH,BTEX	1/30/1998	0	0	E
			UNITED ELECTRIC COMPANY - MAGIC AIRE DIVISION	232	501 GALVESTON STREET, WICHITA FALLS	CHLORINATED SOLVENTS	4/18/1996	0	5	E
WILBARGER										
RMD/PST										
			AYRES OIL CO	112187	2900 EXPRESSWAY	GASOLINE, DIESEL	3/14/1997	2	2A	E,Q
			AYRES OIL CO	112275	824 MAIN	GASOLINE	4/24/1997	2	2A	E,Q
			BARTLETT DISTRIBUTING CO	112578	HWY 287 @ MAIN ST, VERNON	GASOLINE, DIESEL	9/2/1997	1B	1A	E,Q
			BARTLETT DISTRIBUTING CO INC	102041	2701 WILBARGER ST	GASOLINE	1/30/1992	2	2A	E,Q
			BARTLETT DISTRIBUTING CO INC	113376	HWY 287 & BENTLEY, VERNON	GASOLINE	8/5/1998	1B	1A	E,Q
			BODLING OIL COMPANY INC	114388	200 E WILBARGER ST, VERNON		1/18/1999	1B	1A	E,Q
			BOYD SETH	102788	N HWY 283 (9 MI N OF VERNON)	GASOLINE	3/26/1992	5B	2A	E,Q
			BURLINGTON NORTHERN RAILROAD	106152	WRIGHT & NORTH MAIN	GASOLINE	2/12/1993	2	2A	E,Q

TABLE 1
GROUNDWATER CONTAMINATION CASE DESCRIPTIONS BY COUNTY
TEXAS NATURAL RESOURCE CONSERVATION COMMISSION

COUNTY	DIVISION	NEW CASES	FILE NAME	FILE NUMBER	LOCATION	CONTAMINATION DESCRIPTION	DATE	ENFORCEMENT STATUS	DATA QUALITY	SECTION 5.236?
WILBARGER										
RMD/PST										
			FARMERS COOP GIN & ELEVATOR	105397	HWY 70 & N MAIN	GASOLINE	11/2/1992	2 2A	E,Q	
			GROZIER & MANN	111464	3201 SEYMOUR HWY	GASOLINE	8/5/1996	1B 1A	E,Q	
			GROZIER & MANN	111466	1801 S FRONTAGE RD	GASOLINE	8/6/1996	2 2A	E,Q	
			GROZIER & MANN OIL COMPANY	098771	3103 WILBARGER (WHITES)	GASOLINE, DIESEL	4/25/1991	2 2A	E,Q	
			GROZIER & MANN	111562	925 MAIN ST	GASOLINE	8/23/1996	2 2A	E,Q	
			JIM CRISTANELLI FORD INC	096740	WILBARGER	GASOLINE	9/12/1990	2 2A	E,Q	
			K C OIL CO	112140	2701 FRONTAGE RD	UNKNOWN	3/3/1997	2 2A	E,Q	
			MRS. KARL KARCHER	113108	2815 HWY 287 WEST, VERNON	GASOLINE	4/14/1998	2 2A	E,Q	
			O K CONCRETE	105989	1628 N FRONTAGE RD	GASOLINE	1/26/1993	2 2A	E,Q	
			OSBORNE DIST CO INC	096739	WILBARGER ST	GASOLINE	9/11/1990	2A 1A	E,Q	
			PAT MORE	113802	811 FANNIN, VERNON	GASOLINE	12/9/1998	1B 1A	E,Q	
			PORTER WALKER OIL CO	106695	1129 MAIN ST	GASOLINE	4/28/1993	2 2A	E,Q	
			PORTER WALKER OIL CO INC	112733	2003 WILBARGER ST, VERNON	GASOLINE	1/7/1998	1B 1A	E,Q	
			SAVEWAY OIL CO	113316	1119 HILLCREST DR, VERNON	GASOLINE	7/8/1998	2 2A	E,Q	
			TEXAS DEPT MENTAL HEALTH & M R	102538	4730 COLLEGE	GASOLINE	3/11/1992	2A 1A	E,Q	
			WEST TEXAS UTILITIES CO	113118	2300 MCGHEE ST, VERNON	GASOLINE	4/16/1998	2 2A	E,Q	
WILLACY										
RMD/PST										
			CARROLL PETROLEUM	114541	FM 186, RAYMONDVILLE		4/14/1999	1B 1A	E,Q	
			CARROLL PETROLEUM CO	091887	EXPRESSWAY 77 & HIGHWAY 186, SE CORNER	UNKNOWN	5/16/1988	2 2A	E,Q	
			CARROLL PETROLEUM CO	095840	S 7TH ST	GASOLINE	6/14/1990	2 2A	E,Q	
			DARIO VILLEGAS	114058	EXPWY 77 & SPUR 112, LYFORD		1/6/1999	1B 1A	E,Q	
			J & E OIL CO	112653	858 E HIDALGO	GASOLINE	9/12/1997	2 2A	E,Q	
			MR. JESUS QUIROGA	113514	S. BUS HWY 77, LYFORD	GASOLINE	10/14/1998	1B 1A	E,Q	
			NOE ZAMORANO	113390	793 S 7TH ST, RAYMONDVILLE	GASOLINE, DIESEL	8/1/1998	5B 5	E,Q	
			PHILLIPS PROPERTIES INC	101183	BUS HWY 77 (@ FM 506)	GASOLINE	12/12/1991	2 2A	E,Q	
WILLIAMSON										
ENF										
			AUSTIN CITY OF	NONE	ONION CREEK LIFT STATION @ HARRY MANN ROAD	PATHOGENIC BACTERIA AND OTHER POLLUTANTS ASSOCIATED WITH SEWAGE SYSTEM OVERFLOW	7/14/1998	3B 6	E,Q,V	Y
			TEXAS METAL FINISHING (FLAME TECH)	52028	5000 SUNRISE DRIVE, BUILDING B	HEXAVALENT, CHROMIUM	3/4/1994	3 1	E	
RMD/CA										
			CAR QUEST AUTO PARTS	72731	909 MAIN GEORGETOWN	PHENOLS,BTEX,TPH,METALS	3/1/1993	2A 2B	E	
RMD/PST										
			7-ELEVEN INC	091505	2403 ANDICE RD	GASOLINE	10/17/1987	2 5	E,Q	
			7-ELEVEN INC	097447	S MAYS	GASOLINE	12/5/1990	2 2A	E,Q	
			7-ELEVEN INC	112944	1300 ROUND ROCK AVE, ROUND ROCK	GASOLINE	2/3/1998	2 6	E,Q	
			ACTION PETROLEUM	113155	2509 S BELL, CEDAR PARK	GASOLINE	4/30/1998	2 6	E,Q	
			BANK OF AMERICA / LINCOLN PROP	100991	624 AUSTIN AVE	GASOLINE, DIESEL	11/22/1991	2A 2A	E,Q	
			BONNET RESOURCES CORP	097837	E BAGHDAD AVE	GASOLINE	1/28/1991	2 3	E,Q	
			BURRAN JERRY D	100247	N MAIN ST, WEIR	GASOLINE	11/6/1991	2 2A	E,Q	
			CIRCLE K CORP	107992	13621 RR 620	GASOLINE	8/3/1993	2 2A	E,Q	

TABLE 1
GROUNDWATER CONTAMINATION CASE DESCRIPTIONS BY COUNTY
TEXAS NATURAL RESOURCE CONSERVATION COMMISSION

COUNTY	DIVISION	NEW CASES	FILE NAME	FILE NUMBER	LOCATION	CONTAMINATION DESCRIPTION	DATE	ENFORCEMENT STATUS	DATA QUALITY	SECTION 5.236?
WILLIAMSON										
RMD/PST										
			CUTCO, INC.	102199	1700 NORTH MAIN STREET (HWY 95)	GASOLINE	3/11/1992	2	2A	E,Q
			DIAMOND SHAMROCK REF & MKTG CO	091351	602 S BELL	UNKNOWN	6/11/1987	2	6	E,Q
			GARY LEE SMITH	094527	1121 S AUSTIN	GASOLINE	1/5/1990	2	2A	E,Q
			LINDELL INC	098202	N MAIN ST	GASOLINE	3/8/1991	5B	2A	E,Q
			LINDELL INC	112253	SHAW & 1ST	GASOLINE, DIESEL	4/8/1997	2	2A	E,Q
			METRO FUELS, INC.	091629	1911 S AUSTIN AVE	DIESEL	12/1/1987	2	2A	E,Q
			METRO SUPPLIES INC	112309	1202 AUSTIN AVE	UNKNOWN	5/13/1997	2	2A	E,Q
			MOTIVA ENTERPRISE	104338	602 N BELL	GASOLINE	6/24/1992	2	2A	E,Q
			MR. MICHAEL MAKI	099155	N HWY 95	GASOLINE, DIESEL	6/5/1991	2A	2A	E,Q
			MR. TOMMY MOORE	095954	HWY 95	GASOLINE	5/21/1990	2	2A	E,Q
			PROTON INC	113719	605 N BELL, CEDAR PARK	GASOLINE, DIESEL	12/2/1998	2	2A	E,Q
			ROGERS OIL CO	099483	N MAIN ST	WASTE OIL	7/3/1991	5B	2A	E,Q
			RUSSELL MCCREARY	100248	601 N MAIN	GASOLINE, WASTE OIL	9/17/1991	5B	2A	E,Q
			SOCRATES RETAIL JOINT VENTURE	112499	3115 S IH 35, ROUND ROCK	GASOLINE	7/29/1997	2	2A	E,Q
			SOUTHLAND CORP	106895	1909 HERMITAGE RD	GASOLINE	7/1/1993	2	6	E,Q
			SOUTHWESTERN BELL TELEPHONE CO	107749	12213 ROXIE DR	GASOLINE	9/20/1993	2	2A	E,Q
			STARTEX PETROLEUM INC	112383	712 ROUND ROCK	GASOLINE, DIESEL	6/6/1997	2	2A	E,Q
			STRASBURGER ENTERPRISES INC	103115	409 WEST TAYLOR AVENUE	WASTE OIL, GASOLINE	5/12/1992	2	2A	E,Q
			UNKNOWN	091815	500 TALBOT	DIESEL	4/18/1988	5B	2A	E,Q
			VAL SMITH PETROLEUM	110294	301 HOLLY ST	GASOLINE, DIESEL	10/6/1994	2	2A	E,Q
			VAL SMITH PETROLEUM CO	094831	IH-35 (@ HWY 487)	GASOLINE	2/1/1990	2A	6	E,Q
			WAG-A-BAG, INC.	111985	1300 BLK PALM VALLEY RD (E HWY 79)	UNKNOWN	12/11/1996	2	2A	E,Q
			WILLIAMSON CO PCT 2	100042	W HWY 1869	GASOLINE, DIESEL	8/26/1991	2	2A	E,Q
			WOLF'S CHEVRON AGENCY	096948	FM 1331 & HWY 95 (SE CORNER)	GASOLINE	9/5/1990	2	2A	E,Q
			WOLFS CHEVRON INC	113789	105 N PATTERSON, FLORENCE	GASOLINE	12/8/1998	2	6	E,Q
RMD/VCP										
			BASLER ELECTRIC CIRCUITS, INC.	412	204 HIGHLAND DRIVE, TAYLOR	METALS	12/9/1996	0	5	E
			ROUND ROCK EAST SHOPPING CENTER	409	200-404 WEST TAYLOR AVENUE, ROUND ROCK	CHLORINATED SOLVENTS	11/27/1996	0	6	E
WPRM/PDW										
			BRUSHY CREEK MUNICIPAL UTILITY DIS	2460061	WELL #2, #3, #4, #5 (G240061B, C, D, E)	RAW SEWAGE	7/14/1998		6B	E,Q,V2
			ROUND ROCK, CITY OF	2460003	WELL #7 (G2460003G) - SPRING STREET IN THE CITY OF ROUND ROCK	MERCURY	5/1/1995		6A	E,Q,V2
WILSON										
RMD/PST										
			BENNY COPE OIL CO	097060	CHIHUAHUA	GASOLINE, DIST F OIL	10/19/1990	2	2A	E,Q
			PRUSKI SERVICE CENTER INC	114182	815 HWY 181, FLORESVILLE	GASOLINE	1/7/1999	2	2A	E,Q
			WEHMAN INC	107225	919 10TH ST	GASOLINE	7/2/1993	2	2A	E,Q
			WYATTS SUPER C INC	112288	HWY 87	GASOLINE	4/28/1997	1B	1A	E,Q
WINKLER										
RMD/PST										
			BROWNLEE WELL SERVICE	095667	AUSTIN & PINE - NW CORNER OF INTERSECTION	GASOLINE	5/25/1990	2	2A	E,Q
			KINO OIL CO	113397	E HWY 302, KERMIT	GASOLINE	8/18/1998	2	2A	E,Q
			SOUTHWEST ENERGY DISTRIBUTORS	113202	515 AUSTIN, KERMIT	GASOLINE	5/27/1998	2	2A	E,Q

TABLE 1
GROUNDWATER CONTAMINATION CASE DESCRIPTIONS BY COUNTY
TEXAS NATURAL RESOURCE CONSERVATION COMMISSION

COUNTY	DIVISION	NEW CASES	FILE NAME	FILE NUMBER	LOCATION	CONTAMINATION DESCRIPTION	DATE	ENFORCEMENT STATUS	DATA QUALITY	SECTION 5.236?
WINKLER										
	RMD/PST		WEST TEXAS GAS INC	098043	S POPLAR	GASOLINE, DIESEL	2/19/1991	2	2A	E,Q
			WINKLER COUNTY	113401	701 N PINE, KERMIT	DIESEL	8/21/1998	2A	1A	E,Q
	WPRM/PDW		KERMIT CITY OF	2480001	WELL H (G2480001H) - TEXAS & KERMIT	TRICHLOROETHENE	10/7/1999		6C	E,Q,V2
WISE										
	RMD/PST		97 CIRCLE S CONVENIENCE STORES	112363	1409 W HALSELL	GASOLINE	5/7/1997	2	2A	E,Q
			A B C TANK CO	113739	303 N SHERMAN, CHICO	GASOLINE, DIESEL	12/2/1998	2	2A	E,Q
			ALVORD ISD	106328	MOSLEY LANE @ LAMAR STREET	WASTE OIL	3/5/1993	2	2A	E,Q
			ANTORA INC	102955	HWY 114 (@ HWY 380)	GASOLINE, DIESEL	5/5/1992	2	2A	E,Q
			BURTON OIL COMPANY INC	094898	HWY 114 AND COBB ST	GASOLINE	1/26/1990	2	2A	E,Q
			CARUTHERS OIL COMPANY	113476	807 13TH ST, BRIDGEPORT	GASOLINE	9/25/1998	2	2A	E,Q
			CARUTHERS OIL COMPANY	113477	100 S WASHINGTON, DECATUR	GASOLINE	9/25/1998	1B	1A	E,Q
			G & M CHEVRON	099964	HOVEY ST	GASOLINE, DIESEL, KEROSENE	8/22/1991	2	6	E,Q
			HEBRON ENTERPRISES INC	113960	1501 S HWY 114, BRIDGEPORT	GASOLINE, DIESEL	1/4/1999	2	2A	E,Q
			HUDSON BUTANE CO INC	101260	HWY 101 (@ HWY 114)	DIESEL	10/24/1991	2	2A	E,Q
			MELINDA AARON	114043	8175 N HWY 51, DECATUR	GASOLINE	1/6/1999	2A	6	E,Q
			MITCHELL GAS SERVICES INC	110650	1405 CHICO HWY	UNKNOWN	2/26/1996	2A	6	E,Q
			SAPPINGTON INC	113597	285 HWY 380, RUNAWAY BAY	GASOLINE	11/5/1998	1B	1A	E,Q
			SID HODGES	113451	206 CATES, BRIDGEPORT	GASOLINE, DIESEL	9/21/1998	2	2A	E,Q
			TEXAS INDUSTRIES INC	093371	HWY 101	GASOLINE	6/23/1989	2	2A	E,Q
			TOM CARLTON	102990	1207 6TH STREET (HWY 114)	GASOLINE, DIESEL	11/26/1991	2	2A	E,Q
			TXDOT	095970	HWY 281 & 287	GASOLINE, DIESEL, WASTE OIL	6/13/1990	2	2A	E,Q
			USR CO (MARTIN EAGLE OIL)	112190	600 HALE ST	UNKNOWN	3/18/1997	2	2A	E,Q
			WISE COUNTY	110314	200 N TRINITY	GASOLINE	1/18/1996	2	2A	E,Q
WOOD										
	RMD/CA		GREG DEAN, ET AL	F0080	LAKE FORK, TX	Chromium, metals	12/15/1997	3B	2A	E,Q,V
	RMD/PST		ASC CORP	112229	400 W BROADWAY (HWY 11)	GASOLINE	4/2/1997	2	2A	E,Q
			BROOKS WELL SERVICE	114252	509 S MAIN, WINNSBORO		1/8/1999	1B	1A	E,Q
			CAMPBELL PRESTON	096311	E BROAD	GASOLINE, WASTE OIL	7/18/1990	2	2A	E,Q
			DOZIER JIMMIE R	104688	501 S MAIN	GASOLINE	9/18/1992	2A	1A	E,Q
			E Z MART STORES INC	103909	115 W PACIFIC @ THE INTERSECTION OF KILPATRICK ST	GASOLINE	7/17/1992	2	2A	E,Q
			ECHO FOOD & GAS INC	112812	1003 E GOODE ST, QUITMAN	GASOLINE	6/18/1998	1B	1A	E,Q
			ECHO FOOD & GAS INC	112813	HWY 69, GOLDEN	GASOLINE	6/18/1998	2	2A	E,Q
			FIRST NATIONAL BANK	102689	HWY 11	GASOLINE	4/16/1992	2A	6	E,Q
			GREEN OIL CO	107762	HIGHWAY 14 N	GASOLINE	9/16/1993	2	2A	E,Q
			GREEN OIL CO	114117	204 W FRONT, MINEOLA	GASOLINE, DIESEL	1/6/1999	2	2A	E,Q
			GREEN OIL CO INC	114314	204 W FRONT ST, MINEOLA		1/11/1999	1B	1A	E,Q
			HARGETT W J (RED)	094585	ROUTE 1, BOX 102	GASOLINE	1/6/1990	5B	1A	E,Q
			J M WHITTAKER	095591	FM 312 & HWY 154	GASOLINE	4/30/1990	5B	2A	E,Q

TABLE 1
GROUNDWATER CONTAMINATION CASE DESCRIPTIONS BY COUNTY
TEXAS NATURAL RESOURCE CONSERVATION COMMISSION

COUNTY	DIVISION	NEW CASES	FILE NAME	FILE NUMBER	LOCATION	CONTAMINATION DESCRIPTION	DATE	ENFORCEMENT STATUS	DATA QUALITY	SECTION 5.236?
WOOD										
	RMD/PST									
			JOE MOSELEY JR	105430	SOUTH MAIN & BERMUDA STREET	GASOLINE	11/5/1992	2	2A	E,Q
			KEN WILLIAMS EXXON	113330	302 S JOHNSON ST, MINEOLA	GASOLINE, DIESEL	7/10/1998	2	2A	E,Q
			MILLS CHRISTINE	105660	302 E COKE	GASOLINE	12/14/1992	2	2A	E,Q
			PHILLIP WATTS	099205	W BROAD	GASOLINE	6/6/1991	2	2A	E,Q
			QUITMAN CONSTRUCTION	107134	W HWY 154	DIESEL	8/12/1993	2	2A	E,Q
			TONY'S AUTO & TRUCK REPAIR	096592	W BROAD ST	GASOLINE	8/23/1990	2	2A	E,Q
			TXDOT	096232	E HWY 154	GASOLINE	7/13/1990	2	2A	E,Q
			TXDOT	100890	FM 564	GASOLINE	11/12/1991	2A	1A	E,Q
			V M OIL COMPANY	096438	E ELM ST	DIESEL	8/8/1990	2A	6	E,Q
			WELLTECH INC	108108	607 W BROADWAY	DIESEL	4/26/1994	2	4	E,Q
			WILLIAMS OIL CO INC	095866	N WINNSBORO ST	GASOLINE	6/11/1990	2	2A	E,Q
			WINNSBORO ISD	113601	207 E PINE ST, WINNSBORO	GASOLINE, DIESEL	11/4/1998	1B	2B	E,Q
			YOUNG OIL CO	095596	W BROAD ST	GASOLINE	5/21/1990	2	5	E,Q
			YOUNG OIL CO	098639	NEWSOM (@ BROAD ST - NE CORNER IN FRONT OF STARNE	GASOLINE	3/28/1991	2	2A	E,Q
YOAKUM										
	RMD/PST									
			ALLSUPS PETROLEUM	113720	HWY 214 & PLAINS HWY, DENVER CITY	GASOLINE	11/25/1998	1B	1A	E,Q
			ALLSUPS PETROLEUM, INC.	097563	HWY 214 (PLAINS HWY) & CARLTON	GASOLINE	10/15/1990	2	2A	E,Q
			EDDINS WALCHER CO	113062	W LOVINGTON HWY @ ADAMS, DENVER CITY	GASOLINE	3/25/1998	1B	1A	E,Q
			M & H WELL SERVICE	110159	W HWY 83	DIESEL	12/6/1995	2A	6	E,Q
			RIO GRANDE DISTRIBUTORS INC	109483	101 W BROADWAY	GASOLINE	4/21/1995	2	2A	E,Q
			RIP GRIFFIN TRUCK SER CTR INC	112498	208 10TH ST	GASOLINE	7/16/1997	2	2A	E,Q
			UNKNOWN	111633	115 S ADAMS	GASOLINE	9/25/1996	2	2A	E,Q
			WEST TEXAS GAS INC	103399	102 ROSWELL RD	GASOLINE, WASTE OIL	5/11/1992	2	2A	E,Q
	WPRM/PDW									
			DENVER CITY, CITY OF	2510001	WELL #1 (G2510001F) - SW END OF E-W AIRPORT RUNWAY NW OF DENVER CITY	ALKANES, PROPANES, CYCLOPENTANE, THIOPHENE, SEC-BUTYL BENZENE	1/25/1995		6E	E,Q,V2
YOUNG										
	RMD/PST									
			A B CORNELIUS	106434	1112 ELM STREET	GASOLINE	4/5/1993	2	2A	E,Q
			ALLEN MCCLESKEY	112890	1000 E 4TH, GRAHAM	GASOLINE, DIESEL	1/9/1998	1B	1A	E,Q
			ASA SMITH OIL CO	095564	ELM & BRAZOS STREETS	GASOLINE	5/16/1990	2A	2A	E,Q
			BUTCH WILLIS	113478	1323 LOVING HWY, GRAHAM	GASOLINE	9/25/1998	2	2A	E,Q
			CHAMBLES OIL CO	112642	1516 E 4TH	GASOLINE, DIESEL	9/22/1997	2	2A	E,Q
			CIRCLE K BANKRUPTCY	109408	1001 S HWY 16	GASOLINE, DIESEL	4/26/1995	2	2A	E,Q
			CIRCLE K STORES INC	110896	1101 4TH ST	GASOLINE	4/11/1996	2	4	E,Q
			CIRCLE K STORES INC	112746	175 N ELM, GRAHAM	GASOLINE	11/5/1997	1B	1A	E,Q
			CITY OF OLNEY	113805	835 S HWY 79, OLNEY	GASOLINE	12/9/1998	1B	1A	E,Q
			DOWELL SCHLUMBERGER INC	093369	1004 LOUIS ST	GASOLINE	6/28/1989	2	2A	E,Q
			FFP OPERATING PARTNERS	091883	CREEK IN THE VICINITY OF ELM STREET	GASOLINE	5/17/1988	2	2A	E,Q
			FFP OPERATING PARTNERS	108967	1202 W MAIN	GASOLINE	10/21/1994	2	2A	E,Q
			FFP OPERATING PARTNERS	109130	1041 E 4TH ST	GASOLINE	2/9/1995	2	2A	E,Q
			FFP OPERATING PARTNERS	111690	1022 W MAIN	GASOLINE	9/18/1996	2	2A	E,Q

TABLE 1
GROUNDWATER CONTAMINATION CASE DESCRIPTIONS BY COUNTY
TEXAS NATURAL RESOURCE CONSERVATION COMMISSION

COUNTY	DIVISION	NEW CASES	FILE NAME	FILE NUMBER	LOCATION	CONTAMINATION DESCRIPTION	DATE	ENFORCEMENT STATUS		DATA QUALITY	SECTION 5.236?
YOUNG	RMD/PST		FRED GARRISON OIL CO	113007	411 W MAIN, OLNEY	GASOLINE	3/6/1998	2	2A	E,Q	
			FRED GARRISON OIL CO INC	112238	6TH & PLUM	GASOLINE	4/4/1997	2	2A	E,Q	
			FRED GARRISON OIL COMPANY, INC	112401	220 ELM ST	GASOLINE	6/11/1997	2	2A	E,Q	
			GARRISON INC	11240	402 E MAIN, OLNEY	GASOLINE	6/17/1997	2	2A	E,Q	
			GARRISON INC	112410	204 ELM ST, GRAHAM	GASOLINE, WASTE OIL	10/3/1997	1B	1A	E,Q	
			K & S PETROLEUM CO	111823	912 ELM ST	GASOLINE	11/23/1996	2	2A	E,Q	
			PIERCE PETROLEUM PRODUCTS INC	094997	W MAIN	GASOLINE	3/5/1990	2	2A	E,Q	
			PIERCE PETROLEUM PRODUCTS INC	112577	2819 S HWY 16	GASOLINE	8/26/1997	2	2A	E,Q	
			PIERCE PETROLEUM PRODUCTS INC	112584	931 4TH ST	GASOLINE	8/26/1997	2	2A	E,Q	
			PRENTICE WIDLAKE	112116	435 N ELM, GRAHAM	GASOLINE	2/11/1997	2A	1A	E,Q	
			RESIDUAL FUEL COMPANY	113665	184 ELM ST, GRAHAM	GASOLINE	11/23/1998	2	2A	E,Q	
			RODNEY HILL	11432	400 4TH ST, GRAHAM	WASTE OIL	1/11/1999	2	2A	E,Q	
			THRIFTWAY MARKETING CO	111824	926 ELM ST	UNKNOWN	10/31/1996	1B	1A	E,Q	
			TXDOT	101752	N HWY 16, GRAHAM	GASOLINE, DIESEL	7/22/1994	2	2A	E,Q	
			WESTERN MARKETING	111629	323 ELM ST	GASOLINE	5/22/1997	2	2A	E,Q	
	RMD/VCP		HEXCEL FACILITY - GRAHAM, TEXAS	295	338 PENNSYLVANIA AVENUE, GRAHAM	METALS, TPH	7/16/1996	0	0	E	
ZAPATA	RMD/PST		ROEL VILLAREAL	113343	HWY 83 & 18TH ST, ZAPATA	GASOLINE	7/17/1998	1B	2B	E,Q	
ZAVALA	RMD/PST		COGGINS OIL CO	113935	460 N HWY 83, CRYSTAL CITY	GASOLINE, DIESEL	1/4/1999	1B	1A	E,Q	
			DEL MONTE FOODS INC	102011	FM ROAD 393	DIESEL	2/18/1992	2A	6	E,Q	
			FRED BURNS DIST CO	094969	1001 N 1ST ST	GASOLINE	2/14/1990	2	2A	E,Q	
			J & E OIL	112569	1900 N HWY 83	GASOLINE	8/20/1997	2	2A	E,Q	

TABLE 1
GROUNDWATER CONTAMINATION CASE DESCRIPTIONS BY COUNTY
TEXAS NATURAL RESOURCE CONSERVATION COMMISSION

SUMMARY

<u>TOTAL NUMBER OF GROUNDWATER CONTAMINATION CASES</u>	<u>% OF TNRCC TOTAL</u>	<u>% OF REPORT TOTAL</u>	
ENF - ENFORCEMENT DIVISION	23	2.9	2.9
FOD - FIELD OPERATIONS DIVISION	4	<0.1	<0.1
RMD/PST - REMEDIATION DIVISION/PETROLEUM STORAGE TANK SECTION	6504	82.2	80.7
RMD/CA - REMEDIATION DIVISION/CORRECTIVE ACTION SECTION	532	6.7	6.6
RMD/SC - REMEDIATION DIVISION/SUPERFUND CLEANUP SECTION	58	0.7	0.7
RMD/SSDAT - REMEDIATION DIVISION/SUPERFUND SITE DISCOVERY AND ASSESSMENT TEAM	25	0.3	0.3
RMD/VC - REMEDIATION DIVISION/VOLUNTARY CLEANUP	506	6.4	6.3
RMD/VCIO - REMEDIATION DIVISION/VOLUNTARY CLEANUP/INNOCENT OWNER	29	1.6	1.6
RMD/VCBSA - REMEDIATION DIVISION/VOLUNTARY CLEANUP/BROWNFIELDS SITE ASSESSMENT	8	0.1	0.1
TAD/WQPAS - TECHNICAL ANALYSIS DIVISION/WATER QUALITY PLANNING AND ASSESSMENT SECTION	38	4.8	4.7
WPRM/PDW - WATER PERMITS AND RESOURCE MANAGEMENT DIVISION/PUBLIC DRINKING WATER SECTION	59	0.7	0.7
WPRM/WQAS - WATER PERMITS AND RESOURCE MANAGEMENT DIVISION/WATER QUALITY ASSESSMENT SECTION	9	0.1	0.1
WPD/MSW - WASTE PERMITS DIVISION/MUNICIPAL SOLID WASTE SECTION	23	2.9	2.9
TOTAL NUMBER OF GROUNDWATER CASES REGULATED BY THE TNRCC	7918	100.0%	98.2%
TOTAL NUMBER OF COUNTIES WITH GROUNDWATER CONTAMINATION CASES REGULATED BY THE TNRCC	245		

Figure 9. TNRCC Enforcement Status Summary

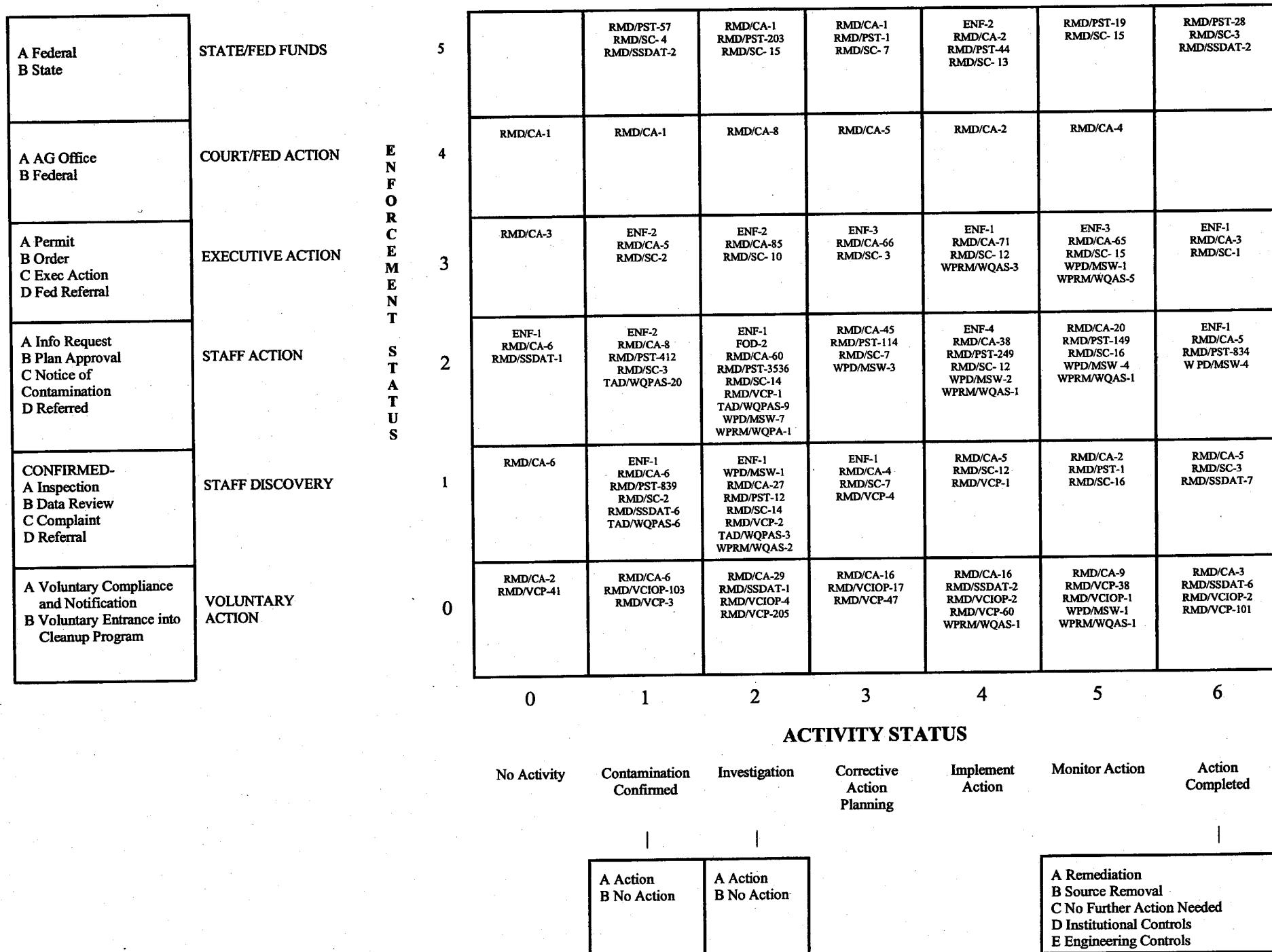


Table 2

Railroad Commission of Texas

**Groundwater Contamination Case
Description Table**

RCT-A

**TABLE 2
GROUNDWATER CONTAMINATION CASE DESCRIPTIONS BY COUNTY
RAILROAD COMMISSION OF TEXAS**

EXPLANATION OF FIELDS

COUNTY:	THE COUNTY NAME IS THE FIRST ENTRY IN THE LEFT PORTION OF THE TABLE. IT IS LISTED ONLY ONCE FOR EACH GROUP OF CASES IN THAT COUNTY.
DIVISION:	THESE ARE THE SPECIFIC REGULATORY PROGRAMS WITHIN THE RAILROAD COMMISSION. DIVISIONS ARE LISTED ONLY ONCE FOR THEIR RESPECTIVE CASES IN EACH COUNTY. SEE ACRONYM LIST (PAGE VI) FOR AGENCY AND DIVISION ABBREVIATIONS.
NEW CASES:	AN ASTERISK IS PLACED IN EACH RECORD THAT IS REPORTED AS NEW FOR THIS YEAR.
FILE NAME:	FILE NAMES REFLECT RESPONSIBLE PARTIES OR GEOGRAPHIC LOCATION
FILE NUMBER:	FILE NUMBERS ARE ASSIGNED ACCORDING TO RCT DISTRICT COMPLAINT NUMBERING SYSTEMS. SOME DISTRICTS INCLUDE THE YEAR IN THE COMPLAINT NUMBER. SOME CASES HAVE NO NUMBERS BECAUSE THE CASE WAS INITIATED BY INSPECTION OR SOME OTHER MANNER. A FEW CASES ARE CODED ACCORDING TO RCT HEARING DOCKET NUMBER.
LOCATION:	LOCATION DESCRIPTORS VARY DEPENDING ON THE SCOPE OF THE INVESTIGATION AND WHETHER OR NOT THE COMPLAINANT'S PROPERTY IS ON AN OIL AND GAS LEASE. THE INVESTIGATIONS THAT ARE NARROWER IN GEOGRAPHIC SCOPE ARE GENERALLY DESCRIBED SPECIFICALLY BY LEASE AND FIELD.
CONTAMINATION	NaCl-SODIUM CHLORIDE, TDS-TOTAL DISSOLVED SOLIDS, Cl-CHLORIDE, NG-NATURAL GAS, HCl-HYDROCHLORIC ACID. MOST CASES CITE SODIUM CHLORIDE AS CONTAMINATION. SOME CASES INVOLVE REFINED HYDROCARBONS, OTHERS CITE CHLORIDE BECAUSE CATIONS OTHER THAN SODIUM MAY BE PRESENT IN HIGH CONCENTRATION.
ENFORCEMENT STATUS:	ACTIONS AND NOTICES OF VIOLATION ARE TAKEN AT STAFF LEVEL AND MAY BE CONCURRENT. THE CLOSURE OR SHUT-IN OF FACILITIES AND PLUGGING OF WELLS MAY ALSO BE DIRECTED AT STAFF LEVEL. STAFF DIRECTIVES ARE IDENTIFIED AS ENFORCEMENT STATUS 2. ACTIONS MAY BE STEPPED UP TO A FORMAL ENFORCEMENT LEVEL WHICH CAN BE CATEGORIZED AS EXECUTIVE ACTION AND INCLUDE ADMINISTRATIVE PENALTIES AND ORDERS. IN SOME CASES, GROUNDWATER CONTAMINATION MAY BE DOCUMENTED BUT A SPECIFIC SOURCE OR AN ACTUAL RESPONSIBLE PARTY CANNOT BE IDENTIFIED. ENFORCEMENT STATUS WOULD BE CATEGORIZED AS STAFF DISCOVERY. ACTIONS OF RESPONSIBLE PARTIES WHO DISCOVER AND REPORT GROUNDWATER CONTAMINATION ARE CATEGORIZED AS VOLUNTARY ACTIONS EVEN THOUGH INVESTIGATIVE OR REMEDIAL PLANS ARE REVIEWED AND APPROVED BY THE OIL AND GAS DIVISION. SEE PAGES 23 - 32 FOR A DESCRIPTION OF THESE CODES.
DATA QUALITY:	<p>E - EPA APPROVED ANALYTICAL PROCEDURES, Q - QUALITY CONTROL PROGRAM ESTABLISHED FOR SAMPLING PROCEDURES, V - VERIFICATION OF CONTAMINATION THROUGH PROCEDURES LISTED BELOW:</p> <ol style="list-style-type: none"> 1. SPLITTING SAMPLES WITH REGULATED ENTITY OR OTHER AGENCY FOR COMPARISON OF ANALYSIS RESULTS 2. RESAMPLING FOR VERIFYING ANALYSIS RESULTS 3. SUPERVISORY OR COMMITTEE REVIEW OF SAMPLING PROCEDURES AND ANALYSIS RESULTS

TABLE 2
GROUNDWATER CONTAMINATION CASE DESCRIPTIONS BY COUNTY
RAILROAD COMMISSION OF TEXAS

COUNTY	DIVISION	NEW CASES	FILE NAME	FILE NUMBER	LOCATION	CONTAMINATION DESCRIPTION	ENFORCEMENT STATUS		DATA QUALITY	
ANDREWS	OIL & GAS									
			MIDLAND FARMS GAS PLANT-ARMS UNOCAL-DOLLARHIDE QUAD REMEDIATION		MIDLAND FARMS 45 MILES WNW OF ANDREWS	DOLLARHIDE (DEVONIAN)	OPH CHLORIDES, CONDENS	0 0	5 4	E,Q,V,2 E,Q,V,2
AUSTIN	OIL & GAS		ANONYMOUS COMPLAINT	03-2608	WOODLEY LEASE	RACCOON BEND FIELD	NaCl	2	5	E,Q,V,2
BEE	OIL & GAS		CHESNUTT COMPLAINT	02-93-2173	4 MILES SW OF TULETA	TULETA GAS PLANT-ENRON GAS PROCESS. CO.	HYDROCARB, COND, NG	2	4	E,Q,V,3
BRAZORIA	OIL & GAS		NORMANNA GAS PLANT OLD OCEAN GAS PLANT		0.5 MILES EAST OF NORMANNA 2 MILES SOUTH OF OLD OCEAN	NORMANNA GAS FIELD OLD OCEAN FIELD	HYDROCARB, CONDENSATE HYDROCARBON	0 1D	5 4	E,Q,V,3 E,Q,V,2
CARSON	OIL & GAS		WALT POLING VS UNKNOWN (FRANK SHEEHAN 1992)	10-1378,10-1170	3 MILES SW OF FRITCH	PANHANDLE, WEST FIELD	DRIP GAS OR COND.	1C	1	E,Q,V,2
CLAY	OIL & GAS		SCHMITTON	9-95-4689	OLSEN LEASE (15360)	DILLARD SE (ELLEN.)	NaCl, TDS	1C	6B	E,Q,V,2
COCHRAN	OIL & GAS		KATHY CARTER COMPLAINT OXY USA - LEHMAN COMPRESSOR STATION	8A-0832	1/4 MILE SOUTH OF WHITEFACE 5 MILES S OF LEHMAN	LEVELLAND FIELD LEVELLAND FIELD	Cl CONDENSATE	2 1D	6A 4	E,Q,V,2 E,Q,V,2
COKE	OIL & GAS		ORYX ENERTY CORPORATION		JAMESON FIELD	JAMESON REEF UNIT	CHLORIDES	1A	4	E,Q,V,2
COLEMAN	OIL & GAS		UNIDENTIFIED OPERATOR	7B-6407	2 MILES N OF ECHO	COWAN LEASE	OIL	1C	1	E,Q,V,2
COLORADO	OIL & GAS		LESLIE HEINSOHN COMPLAINT	3-5007	8 MILES NORTHWEST OF COLUMBUS	FRELSBURG	CHLORIDE & TDS	1C	2B	E,Q,V,2
COOKE	OIL & GAS		CREED COMPLAINT TOM DANGLMEYER COMPLAINT	9-94-4352 9-97-5206	4 MILES NW OF MUENSTER 5 MILES S. OF MUENSTER	COOKE COUNTY REGULAR DANGLE FIELD	NaCl NATURAL GAS	5 2	3 3	E,Q,V,2 E,Q,V,2
CRANE	OIL & GAS		BLOCK 31 GAS PLANT		8 MILES NW OF CRANE	TUBBS	PSH	0	4	E,Q,V,2

TABLE 2
GROUNDWATER CONTAMINATION CASE DESCRIPTIONS BY COUNTY
RAILROAD COMMISSION OF TEXAS

COUNTY	DIVISION	NEW CASES	FILE NAME	FILE NUMBER	LOCATION	CONTAMINATION DESCRIPTION	ENFORCEMENT STATUS		DATA QUALITY
CRANE	OIL & GAS		BUTLER COMPLAINT PENWELL PUMP STATION-SHELL PL/KOCK	08-09558	10 MILES WEST OF CRANE, TX 15 MILES SOUTH OF PENWELL	LEA (SAN ANDRES) FIELD NaCl CRUDE	1C 0	2B 5	E,Q,V,2 E,Q,V,2
CROCKETT	OIL & GAS		EMERALD UNDERGROUND WATER DIST.	7C-1961	25 MILES WEST OF OZONA	CLARA COUCH FIELD CRUDE OIL	1C	5	E,Q,V,2
			KOCH MIDSTREAM SERVICES		6 MILES SOUTH OF MCCAMEY	TIPPETT GAS PLANT BTEX	0	3	E,Q,V,2
			UPRC/DUKE ENERGY		1 MILE SOUTH OF OZONA	OZONA GAS PLANT HYDROCARBONS	0	4	E,Q,V,2
			UPRC/DUKE ENERGY		28 MILES SW OF OZONA	SOUTHWEST OZONA GAS PLANT BTEX HYDROCARBONS	0	4	E,Q,V,2
CROSBY	OIL & GAS		PRICE THOMAS COMPLAINT		5 MILES SOUTH OF CAP ROCK	CHLORIDES	1C	6C	E,Q,V,2
EASTLAND	OIL & GAS		UNIDENTIFIED/PIONEER CITY	7B-4986	DOMESTIC WELLS IN/AROUND PIONEER	CITY OF PIONEER NaCl	1C	2B	E,Q,V,2
ECTOR	OIL & GAS		EAST GOLDSMITH GAS PLANT-KN ENERGY, INC		1/2 MILE NORTH OF GOLDSMITH	GOLDSMITH FIELD PSH HYDROCARBONS	0	4	E,Q,V,2
			HEADLEE GAS PLANT		2 MILES EAST OF ODESSA	HEADLEE FIELD CHROMIUM	0	5	E,Q,V,2
			NORTH COWDEN GAS PLANT-AMOCO REMED		1 MILE WEST OF COWDEN	COWDEN NORTH PSH, BTEX	0	4	E,Q,V,2
			SHELL TXL GAS PLANT		GOLDSMITH, TEXAS	GOLDSMITH FIELD FREE PHASE HC & BTEX	0	3	E,Q,V,2
GAINES	OIL & GAS		ANON. VS AMERADA HESS ARCO PERMIAN WARDSWELL DRAW AREA	8A-3628	2 MILES NW OF SEMINOLE WOOD STATION WARDSWELL DRAW NEAR SEMINOLE	SEMINOLE (SAN ANDRES) FLD SEMIMOLE FIELD NATURAL GAS OIL IN GROUNDWATER NATURAL GAS	1C 1A 0	4 4 3	E,Q,V,2 E,Q,V,2 E,Q,V,2
GRAY	OIL & GAS		RUBY GAGE COMPLAINT	10-1434	2 MILES SW OF PAMPA	PANHANDLE, GRAY COUNTY FLD CHLORIDE	1C	1	E,Q,V,2
HARRIS	OIL & GAS		ANDREW GEORGE	03-4537	0.5 MILE SOUTH OF CYPRESS	CYPRESS FIELD NATURAL GAS	2	3	E,Q,V,2
			BENNET BENOIT	03-5643		TOMBALL FIELD NaCl	1C	2B	E,Q,V,2
			CONNIE GREGORY COMPLAINT	03-5104	2.5 MILES SOUTH OF TOMBALL	TOMBALL FIELD CHLORIDE & TDS	1C	2B	E,Q,V,2
			HARRINGTON & TODD COMPLAINT	03-4478	10 MILES NE OF HOUSTON	DYERSDALE FIELD NaCl & TDS	1C	3	E,Q,V,2
HOCKLEY	OIL & GAS		LEVELLAND GAS PLANT-AMOCO REMEDATION MOBIL MALLET UNIT RATLIFF COMPLAINT	8A-3405	5 MILES W OF SUNDOWN 2 MILES SOUTH OF SUNDOWN	SLAUGHTER FIELD SLAUGHTER FIELD BTEX HYDROCARBONS CHLORIDES	0 0 1C	4 2B 4	E,Q,V,2 E,Q,V,2 E,Q,V,2

TABLE 2
GROUNDWATER CONTAMINATION CASE DESCRIPTIONS BY COUNTY
RAILROAD COMMISSION OF TEXAS

COUNTY	DIVISION	NEW CASES	FILE NAME	FILE NUMBER	LOCATION	CONTAMINATION DESCRIPTION	ENFORCEMENT STATUS		DATA QUALITY
HOCKLEY	OIL & GAS		SLAUGHTER GAS PLANT		4 MILES W OF SUNDOWN	SLAUGHTER FIELD	NATURAL GAS	0 5	E,Q,V,2
HOWARD	OIL & GAS		COSDEN PIPELINE CO. HAMBY COMPLAINT HODNETT COMPLAINT SNYDER FIELD (O'DANIEL) SEEP	08-3015 08-3427	1 MILE E OF COAHOMA 6 MI S OF I-20 ON SNYDER FLD RD 2 MILES NORTH OF VINCENT 10 MILES SOUTHEAST OF COAHOMA	SNYDER FIELD UNKNOWN FIELD SNYDER FIELD	CRUDE OIL CHLORIDES CRUDE OIL SALTWATER & BENZENE	0 4 1C 2B 1C 1 1C 2A	E,Q,V,2 E,Q,V,2 E,Q,V,2 E,Q,V,2
HUTCHINSON	OIL & GAS		RANGER GATHERING CORP. (CANADIAN RIVER SITE) RANGER GATHERING CORP. (SANFORD YARD)	R-5 NO. 10-58	1 MILE E OF LAKE MEREDITH REC. AREA 1 MILE SOUTH OF SANFORD	PANHANDLE, WEST FIELD PANHANDLE, WEST FIELD	NAT. GAS CONDENSATE BENZ. & FREE PHASE HC	2 3 0 1	E,Q,V,2 E,Q,V,2
IRION	OIL & GAS		AMOCO PIPELINE COMPANY HARLIN	7C-05-524 7C-2105	1 MILE SOUTH OF MERTZON 2.4 MILES SE OF MERTZON	ARDEN-CONCHO 16" STEEL PIPELINE MIM,NW	CRUDE OIL HYDROCARBONS	1C 4 1C 4	E,Q,V,2 E,Q,V,2
JACK	OIL & GAS		TEXAS UTILITIES FUEL CO.		4 MILES SOUTH OF BRYSON	BRYSON COMP. STA.	TRIETHYLENE GLYC.	0 4	E,Q,V,2
JEFFERSON	OIL & GAS		UNOCAL		24 MILES SW OF PORT ARTHUR	BIG HILL FIELD	CHLORIDES IN GW	0 3	E,Q,V,2
JONES	OIL & GAS		CHARLENE VINSON COMPLAINT	7B-2657	6 MILES N.E. OF MERKEL	VINSON PROPERTY	OIL	5 3	E,Q,V,2
KNOX	OIL & GAS		KNOX CITY WATER WELL COMPLAINTS		1 MILE SOUTH OF KNOX CITY		NaCl	1C 2B	E,Q,V,2
LIBERTY	OIL & GAS		UPR PANOLA PIPELINE		1.5 MILES NORTH OF RYE		HYDROCARBONS	0 3	E,Q,V,2
LIVE OAK	OIL & GAS		NUECES RIVER GAS PLANT-ARCO		1/4 MILE NORTH OF GEORGE WEST		HYDROCARBONS	0 4	E,Q,V,2
MATAGORDA	OIL & GAS		BILL ZIEGENHALS COMPLAINT DAVID SPENCER COMPLAINT HENRY SEIFERT COMPLAINT	03-4810 03-4088 03-4782	3 MILES NW OF MIDFIELD F. PETTUS SURVEY A-73 7 MILES NW OF MARKHAM	ARCH FIELD SUGAR VALLEY FIELD MARKHAM FIELD	NaCl, TDS NaCl NaCl, TDS	3 2B 3 4 1C 1	E,Q,V,2 E,Q,V,2 E,Q,V,2

TABLE 2
GROUNDWATER CONTAMINATION CASE DESCRIPTIONS BY COUNTY
RAILROAD COMMISSION OF TEXAS

COUNTY	DIVISION	NEW CASES	FILE NAME	FILE NUMBER	LOCATION	CONTAMINATION DESCRIPTION	ENFORCEMENT STATUS	DATA QUALITY		
MIDLAND										
	OIL & GAS									
			E. R. JACKSON COMPLAINT EOTT ENERGY CORP	08-1794	12 MILES SOUTH OF MIDLAND 4 MILES SE OF MIDLAND	MIDLAND CRAN 8" LEAK SITE CRUDE OIL BTX CRUDE HYDROCARBONS HYDROCARBONS	1C	5	E,Q,V,2	
			MIDLAND TANK FARM-CHEVRON		3 MILES EAST OF MIDLAND		2	5	E,Q,V,2	
			MIDLAND TANK FARM-UNOCAL		3 MILES EAST OF MIDLAND		0	4	E,Q,V,2	
							0	4	E,Q,V,2	
MONTAGUE										
	OIL & GAS									
			BOWIE GAS PLANT	09-89-679	3 MILES NE OF BOWIE	PAINIE RANCH PROPERTY MONTAGUE COUNTY REGULAR HYDROCARBON CRUDE OIL NaCl	1C	3	E,Q,V,2	
			KOCH PLANT-PAINE RANCH	09-00-642	2 MILES WEST OF NOCONA		2	3	E,Q,V,2	
			MONTAGUE COUNTY GROUNDWATER AND SEEPS		18 MILES NORTH OF NOCONA		1C	1	E,Q,V,2	
MOORE										
	OIL & GAS									
			COLORADO INTERSTATE GAS (BIVINS STA.)	168948	1/4 MILE NORTH OF MASTERTON	PANHANDLE (RED CAVE)	VOL. ORG. COMPOUNDS	0	2B	E,Q,V,2
NOLAN										
	OIL & GAS									
			ORYX ENERGY CO.	7B-2609	4 MILES NORTH OF MARYNEAL	WESTLAKE PLANT	HCl	2	3	E,Q,V,2
PANOLA										
	OIL & GAS									
			OXY USA OXY USA		10 MILES SW OF CARTHAGE 3 MILES SSW OF CARTHAGE	CARTHAGE FORMER PANOLA GAS PLANT	HYDROCARBONS/BENZ. HYDROCARBONS/BENZ.	0 0	5 5	E,Q,V,2 E,Q,V,2
PARKER										
	OIL & GAS									
			WESTERN RESERVES CORPORATION	7B-4199	3.5 MILES SOUTH OF MILSAP	DILLON (STRAWN) FIELD	NaCl	1C	3	E,Q,V,2
PECOS										
	OIL & GAS									
			BLOCK 16 COMMON POINT IMPERIAL SPILL SITE-EQUILON PLANT		3 MILES SOUTH OF PYOTE		CONDENSATE HYDROCARBONS	0 0	5 5	E,Q,V,2 E,Q,V,2
			MONTE DUDLEY COMPLAINT	08-3585	5 MILES N OF FT. STOCKTON	FT. STOCKTON FIELD	CRUDE OIL	1C	6C	E,Q,V,2
			SANTA ROSA GAS PLANT-KN ENERGY, INC		12 MILES SOUTH OF GRANDFALLS		HYDROCARBONS	0	4	E,Q,V,2
			TEXAS-NEW MEXICO PIPELINE CO. (EOTT)		5 MILES N OF FORT STOCKTON	GOMEZ FIELD	CRUDE OIL	0	5	E,Q,V,2
			WILLIAMS RANCH	08-3592	10 MILES SW OF FT. STOCKTON	BELDING FIELD	SULFATES	1C	6C	E,Q,V,2
REAGAN										
	OIL & GAS									
			EXXON PIPELINE CO. ROCKER B GAS PLANT	7C-0038	4 MILES WEST OF BIG LAKE 18 MILES NW OF BIG LAKE	BIG LAKE (WEST) SPRABERRY <TREND AREA>	CRUDE OIL CONDENSATE	1D 1	4 6C	E,Q,V,2 E,Q,V,2
			SANTA RITA WATER DISTRICT	7C-1849	18 MILES NE OF BIG LAKE	SPRABERRY (TREND AREA)	CRUDE OIL	1D	4	E,Q,V,2
			SANTA RITA WATER DISTRICT	7C-1910	42 MILES NW OF BIG LAKE	SPRABERRY (TREND AREA)	NATURAL GAS	1D	4	E,Q,V,2
			SHELL PIPELINE CO	7C-0010	33 MILES NW OF BIGLAKE	SPRABERRY <TREND AREA>	CRUDE OIL	1C	6C	E,Q,V,2
REFUGIO										
	OIL & GAS									
			EXXON COMPANY, U.S.A.		EXXON'S TOM O'CONNOR GAS PLANT	TOM O'CONNOR FIELD	NATURAL GAS LIQUID	0	4	E,Q,V,2

TABLE 2
GROUNDWATER CONTAMINATION CASE DESCRIPTIONS BY COUNTY
RAILROAD COMMISSION OF TEXAS

COUNTY	DIVISION	NEW CASES	FILE NAME	FILE NUMBER	LOCATION	CONTAMINATION DESCRIPTION	ENFORCEMENT STATUS		DATA QUALITY	
RUNNELS										
	OIL & GAS		DESANA CORP. BLOWOUT PROBL. BAKER LSE.		3 MILES SOUTH OF WINTERS	VARIOUS WINTERS FIELDS	NAT. GAS, CRUDE, SW	5	5	E,Q,V,2
			RICK MINZENMAYER COMPLAINT	7C-1414	3 MILES N OF BALLINGER	BALLINGER FIELD	NaCl	5	5	E,Q,V,2
			TRACER ENERGY, INC.		1/2 MILE W OF BALLINGER	BALLINGER FIELD	HIGH CHLORIDES	0	3	E,Q,V,2
			WORKMAN COMPLAINT	7C-1432	1/4 MILE E HATCHEL	BALLINGER & ELM CREEK FIELDS	NaCl	5	5	E,Q,V,2
RUSK										
	OIL & GAS		ANSON JONES WATERWELL HARRIS COMPLAINT	06-1107	8 MILES ESE OF KILGORE 1 MILE NE OF OVERTON	OAK HILL EAST TEXAS FIELD	HYDROCARBONS NaCl	2D 1C	6C 5	E,Q,V,2 E,Q,V,2
SAN PATRICIO										
	OIL & GAS		BENNIE CRAFT COMPLAINT	04-0710	5 MI N OF CORPUS CHRISTI	ANGELITA, NEW FIELD	CRUDE OIL	1C	4	E,Q,V,2
SCHLEICHER										
	OIL & GAS		UPRC/DUKE ENERGY		9 MILES NE OF ELDORADO	HULLDALE GAS PLANT	HYDROCARBON	0	4	E,Q,V,2
SCURRY										
	OIL & GAS		ANITA BENZ COMPLAINT	8A-1073	3 MILES WEST OF SNYDER	KELLY-SNYDER FIELD	CRUDE OIL	2	5	E,Q,V,2
			DIAMOND "M" GAS PLANT		12 MILES WEST OF SNYDER	DIAMOND "M" FIELD	HYDROCARBON	3	5	E,Q,V,2
			JACK MARTIN COMPLAINT	8A-3277	8 MILES NORTH OF SNYDER	KELLY-SNYDER FIELD	NaCl	1C	2B	E,Q,V,2
STARR										
	OIL & GAS		ROSARIO ALVAREZ	04-0953	1 MILE EAST OF LA GLORIA	SUN, NORTH	CRUDE OIL	1C	1	E,Q,V,2
STEPHENS										
	OIL & GAS		UNIDENTIFIED OPERATOR/ BEYER	7B-5991	9 MILES SE OF BRECKENRIDGE	STEPHENS COUNTY REGULAR FIELD	CHLORIDE	5	6C	E,Q,V,2
			UNIDENTIFIED OPERATOR/ MICKIE WATON	7B-5269	3 MILES WEST OF IVAN	STEPHENS COUNTY REGULAR	NaCl	2	6	E,Q,V,2
			UNIDENTIFIED OPERATOR/ PERRY	7B-6289	13 MILES SE OF BRECKENRIDGE	STEPHENS COUNTY REGULAR	CHLORIDE	5	6B	E,Q,V,2
			WES-MOR DRILLING, INC.	7B-5293	5 MILES NE OF IVAN	WHITTENBURG (STRAWN LOWER)	NaCl	5	6C	E,Q,V,2
STERLING										
			STERLING COUNTY GAS PLANT- PIONEER NATRL		15 MILES WEST OF STERLING CITY		CONDENSATE	0	5	
STONEWALL										
	OIL & GAS		BOBCAT OPERATING	7B-5519	8 MILES NORTH OF OLD GLORY	OLD GLORY UNIT	NaCl	5	6C	E,Q,V,2
SUTTON										
	OIL & GAS		DUKE ENERGY	7C-0043	5.5 MILES SOUTH OF SONORA	SONORA GAS PLANT #1	BTEX HYDROCARBONS	0	4	E,Q,V,2
			DUKE ENERGY	7C-0188	5.5 MILES SOUTH OF SONORA	SONORA GAS PLANT #2	BTEX HYDROCARBONS	0	4	E,Q,V,2

TABLE 2
GROUNDWATER CONTAMINATION CASE DESCRIPTIONS BY COUNTY
RAILROAD COMMISSION OF TEXAS

COUNTY	DIVISION	NEW CASES	FILE NAME	FILE NUMBER	LOCATION	CONTAMINATION DESCRIPTION	ENFORCEMENT STATUS	DATA QUALITY		
TAYLOR	OIL & GAS									
		*	FISHER-WEBB, INC	7B-5953	5 MILES SW OF TUSCOLA	TAYLOR COUNTY REGULAR	CHLORIDE	2	6C	E,Q,V,2
		-	LINDA HERMAN COMPLAINT	7B-5797	4 MILES NORTH OF MERKEL	TEAFF PROPERTY	NaCl	5	6C	E,Q,V,2
TERRY	OIL & GAS									
			SPUWCD COMPLAINT	8A-3344	8 MILES NW OF WELCH	NYSTEL LEASE	CHLORIDES	1C	2A	E,Q,V,2
TOM GREEN	OIL & GAS									
		*	BOB BERRIE LANDOWNER	7C-2096	1.1 MILES NORTH OF HARRIET		HYDROCARBONS	1C	4	E,Q,V,2
UPTON	OIL & GAS									
		*	ENOGEX/NUSTAR	7C-0061	10 MILES EAST OF CRANE	WILSHIRE LEASE	HYDROCARBONS	0	4	E,Q,V,2
		*	ENOGEX/NUSTAR/TORCH	7C-0196	19 MILES NE OF RANKIN	BENEDUM GAS PLANT	MERCURY, HYDROCARBS	0	4	E,Q,V,2
		*	SHELL PIPELINE CO.		17 MILES N OF RANKIN	SPRABERRY <TREND AREA>	BTEX, HYDROCARBS	0	6C	E,Q,V,2
		*	TRANSWESTERN/NORTHERN NATURAL		17 MILES NE OF RANKIN	BENEDUM	PCB	0	6C	E,Q,V,2
WARD	OIL & GAS									
		*	AMERICAN PROCESSING, L.P.		2 MILES SOUTH OF WICKETT, TX	ESTES GAS PLANT	HYDROCARB CONDENSATE	0	5	E,Q,V,2
		*	BEAL COMPRESSOR STATION-OASIS				TPH	0	6A	E,Q,V,2
		*	BTA 3-20 DEHYDRATOR-OASIS PLANT				TPH	0	6A	E,Q,V,2
		*	BTA 6-20 DEHYDRATOR-OASIS PLANT				BTEX	0	6A	E,Q,V,2
		-	LOCKRIDGE GAS PLANT		8 MILES SOUTH OF PYOTE	LOCKRIDGE FIELD	HYDROCARBONS	0	5	E,Q,V,2
		*	NORTH CRAWAR-TRANSWESTERN PLANT			NORTH CRAWAR	HYDROCARBONS	0	5	E,Q,V,2
WHARTON	OIL & GAS									
		*	COLORADO RIVER SEEP	CU 03-51041	11 MILES SOUTH OF WHARTON	MAGNET WITHERS	HYDROCARBONS	2	3	E,Q,V,2
		-	JIMMY KAINEN COMPLAINT	03-5334	1 MILE NE OF EL CAMPO	EL CAMPO, NORTH FIELD	CHLORIDE, TDS	1C	2B	E,Q,V,2
		*	TREYBIG COMPLAINT	03-5617	3 MILES SW OF LANE CITY	MAGNET WITHERS	NaCl	2	3	E,Q,V,2
WINKLER	OIL & GAS									
		*	BHP FELMON #1-OASIS PLANT				BTEX	0	6A	E,Q,V,2
		-	WHEELER TANK FARM/PUMP STA.		6 MILES SW OF NOTREES	WHEELER OIL FIELD	CRUDE	0	1	E,Q,V,2
WISE	OIL & GAS									
		-	REX KEESE WATER WELL		5 MILES WSW OF DECATUR	BOONVILLE (BEND CONGL., GAS)	NATURAL GAS	0	2B	E,Q,V,2
		-	WARREN/TRIDENT		1 MILE NW OF DECATUR	DECATUR COMPRESSION STATION	CONDENSATE	0	4	E,Q,V,2
YOAKUM	OIL & GAS									
		-	AMOCO PRENTICE GAS PLANT		17 MILES WEST OF BROWNFIELD	PRENTICE FIELD	HYDROCARBON	0	1	E,Q,V,2
		-	JOE DEATON COMPLAINT		7 MILES NNW OF DENVER CITY	WASSON FIELD	NaCl	1C	2B	E,Q,V,2
		-	MARVIN RAY COMPLAINT		DENVER CITY AREA	WASSON FIELD	PRODUCED WATER	1C	2A	E,Q,V,2
		*	SANDYLAND UWCD		1 MILE SW OF DENVER CITY		METHANE	2	2A	E,Q,V,2
		*	SHELL DENVER CITY PLANT	8A-0139 R-3	3 MILES NORTH OF DENVER CITY	WASSON FIELD	CHLORIDES	0	3	E,Q,V,2

TABLE 2
GROUNDWATER CONTAMINATION CASE DESCRIPTIONS BY COUNTY
RAILROAD COMMISSION OF TEXAS

COUNTY DIVISION	NEW CASES	FILE NAME	FILE NUMBER	LOCATION	CONTAMINATION DESCRIPTION	ENFORCEMENT STATUS	DATA QUALITY
SUMMARY							
							<u>% OF REPORT TOTAL</u>
TOTAL NUMBER OF GROUNDWATER CONTAMINATION CASES REGULATED BY THE RAILROAD COMMISSION OF TEXAS -							
				OIL AND GAS DIVISION	127		1.6
TOTAL NUMBER OF COUNTIES WITH GROUNDWATER CONTAMINATION CASES REGULATED BY THE RCT					58		
TOTAL NUMBER OF NEW CASES					40		
TOTAL NUMBER OF CASES WHICH WERE REFERRED FROM OTHER AGENCIES TO THE RCT FOR THE 1998 REPORT					0		
TOTAL NUMBER OF CASES FROM THE 1997 REPORT WHICH WERE DROPPED FROM THE 1998 REPORT					8		
TOTAL NUMBER OF CASES FROM THE 1998 REPORT FOR WHICH THE ENFORCEMENT STATUS CHANGED					18		

Figure 11. RCT Enforcement Status Summary

A Federal B State A AG Office B Federal A Permit B Order C Exec Action D Fed Referral A Info Request B Plan Approval C Notice of Contamination D Referred CONFIRMED- A Inspection B Data Review C Complaint D Referral A Voluntary Compliance and Notification B Voluntary Entrance into Cleanup Program	STATE/FED FUNDS	5				2		3	5
	COURT/FED ACTION	4							
	EXECUTIVE ACTION	3			1		1	1	
	STAFF ACTION	2			1	7	1	3	4
	STAFF DISCOVERY	1		7	13	3	13	3	6
	VOLUNTARY ACTION	0		3	3	7	20	13	6
			0	1	2	3	4	5	6

E
N
F
O
R
C
E
M
E
N
T

S
T
A
T
U
S

ACTIVITY STATUS

No Activity Contamination Confirmed Investigation Corrective Action Planning Implement Action Monitor Action Action Completed

A Action B No Action	A Action B No Action
-------------------------	-------------------------

A Remediation B Source Removal C No Further Action Needed D Institutional Controls E Engineering Controls

Table 3

Texas Alliance of Groundwater Districts

**Groundwater Contamination Case
Description Table**

TAGD-A

**TABLE 3
GROUNDWATER CONTAMINATION CASE DESCRIPTIONS BY COUNTY
TEXAS ALLIANCE OF GROUNDWATER DISTRICTS**

EXPLANATION OF FIELDS

COUNTY: THE COUNTY NAME IS THE FIRST ENTRY IN THE LEFT PORTION OF THE TABLE. IT IS LISTED ONLY ONCE FOR EACH GROUP OF CASES IN THAT COUNTY.

DISTRICT: THE SECOND ENTRY FROM THE LEFT IS THE DISTRICT NAME. IT IS LISTED ONLY ONCE FOR EACH COUNTY. DISTRICT ABBREVIATIONS: BS/EACD - BARTON SPRINGS/EDWARDS AQUIFER CONSERVATION DISTRICT, EUWCD - EVERGREEN UNDERGROUND WATER CONSERVATION DISTRICT,

NEW CASES: AN ASTERISK IS PLACED IN THIS FIELD FOR EACH CASE THAT WAS NOT IN THE REPORT THE PREVIOUS YEAR.

FILE NAME: FILE NAMES REFLECT GEOGRAPHIC LOCATION, RESPONSIBLE PARTY, OR CONTAMINATED WELLS.

FILE NUMBER: FILE NUMBERS ARE ASSIGNED BY THE DISTRICT. BS/EACD FILE NUMBERS REFLECT STATE AND DISTRICT WELL IDENTIFICATION NUMBERS.

LOCATION: CITY NAME AND ADDRESS ARE GIVEN WHERE AVAILABLE, CORRESPONDING USGS TOPOGRAPHIC MAP REFERENCE IS SOMETIMES PROVIDED.

CONTAMINATION DESCRIPTION: PET - PETROLEUM, ALUMIN - ALUMINUM

DATE: DATE INVESTIGATION WAS BEGUN.

ENFORCEMENT STATUS: ENFORCEMENT STATUS CODES ARE COMPLETED BY THE DISTRICTS. SEE PAGES 29-47 FOR A COMPLETE DESCRIPTION OF THESE CODES.

DATA QUALITY: E - EPA APPROVED ANALYTICAL PROCEDURES
Q - QUALITY CONTROL PROGRAM ESTABLISHED FOR SAMPLING PROCEDURES
V - VERIFICATION OF SAMPLING THROUGH PROCEDURES LISTED BELOW:
1. SPLITTING SAMPLES WITH REGULATED ENTITY OR OTHER AGENCY FOR COMPARISON OF ANALYSIS RESULTS
2. RESAMPLING FOR VERIFYING ANALYSIS RESULTS
3. SUPERVISORY OR COMMITTEE REVIEW OF SAMPLING PROCEDURES AND ANALYSIS RESULTS

**TABLE 3
GROUNDWATER CONTAMINATION CASE DESCRIPTIONS BY COUNTY
TEXAS ALLIANCE OF GROUNDWATER DISTRICTS**

COUNTY	DISTRICT	NEW CASES	FILE NAME	FILE NUMBER	LOCATION	CONTAMINATION DESCRIPTION	DATE	ENFORCEMENT STATUS	DATA QUALITY
TRAVIS	BS/EACD		COLD SPRINGS	58-42-916	COLORADO RIVER	ARSENIC, ALUMIN., FECAL COLIFORM	1994	1B,2D , 0	E
			COOK-WALDEN	58-50-1CW1	HWY 290	PET. HYDROCARBONS, LEAD	1994	1A,2D , 2	
			H. BESSE	58-50-2HB	OAKDALE DR.	SEDIMENT, ALUMIN.	1994	1B,2D , 0	E
			H.E. BRODIE	58-50-2NB2	LOOP 360	SEDIMENT/TOLUENE	1993	1B,2D , 0	E,V1
			H.E. BRODIE	58-50-2NB3	LOOP 360	SEDIMENT	1993	1B,2D , 0	
			HERNDON	58-50-502	MANCHACA RD.	BACTERIA	1994	1A , 0	E
			MAIN BARTON SPRING	58-42-913	ZILKER PARK	SEDIMENT, BACTERIA	1990	1B , 2	
			MANCHACA SPRING	58-58-205	OLD SAN ANTONIO ROAD	BACTERIA	1994	1A,2C , 2	E,Q
			MAXEY	58-50-2EM	STEARNS RD.	ARSENIC, ALUMIN.	1994	1A,2C , 3	E
			OAKHILL SUBSTATION	58-50-2COA	HWY 290 AT JOE TANNER LANE	PETROLEUM HYDROCARBONS, LEAD, MERCURY	3/06/93	1B , 0	E
			OLD MILL SPRINGS	58-42-922	ZILKER PARK	PET. HYDROCARBON, LEAD	1994	1A,2D , 2	E,V2
			POLK FEED #2	58-50-1P2	HWY 290	PETROLEUM HYDROCARBONS	1997	1A , 1A	E,Q
			RABB WELL	58-42-915	RABB ROAD	PETROLEUM HYDROCARBONS	7/01/93	2C,2D , 1B	E,Q
			SUNSET VALLEY #1	58-50-221	JONES RD.	SEDIMENT	1993	1A , 2	
			SUNSET VALLEY #2	58-50-222	JONES RD.	SEDIMENT	1993	1A , 2	
			SUNSET VALLEY #3	58-50-223	LONE OAK TR	SEDIMENT	1990	1B , 2	
			USGS BRODIE MW	58-50-217	LOOP 360	SEDIMENT	1993	1A , 2	
			WILSON	58-50-2CW	SUNSET VALLEY	BACTERIA, PETROLEUM HYDROCARBONS	1997	1A , 1A	E,Q
			WOLF NURSERY	58-50-2WN	HWY 290, 0.7 MILES WEST OF LOOP 360	PETROLEUM HYDROCARBONS	10/01/93	2C , 1A	E,Q
WILSON	EJWCDC		KOCH INDUSTRIES, INC.		6 MILES NORTHWEST OF FLORESVILLE EAST OF US 181	GASOLINE, DIESEL FUEL, JET FUEL	3/15/92	2C , 4	E,Q,V,2

SUMMARY

TOTAL NUMBER OF CONTAMINATION CASES REPORTED BY THE TEXAS ALLIANCE OF GROUNDWATER DISTRICTS:	BS/EACD - 19	% OF REPORT TOTAL
	EJWCDC - 1	
	<u> </u>	<u> </u>
	TOTAL -----	20 0.3 %
TOTAL NUMBER OF COUNTIES WITH CONTAMINATION CASES REPORTED BY THE TEXAS ALLIANCE OF GROUNDWATER DISTRICTS -----	2	
TOTAL NUMBER OF NEW CASES -----	0	
TOTAL NUMBER OF CASES WHICH WERE REFERRED TO OTHER AGENCIES FROM THE TAGD -----	0	
TOTAL NUMBER OF CASES IN THE 1996 REPORT THAT WERE DROPPED FROM THE 1997 REPORT -----	0	
TOTAL NUMBER OF CASES FOR WHICH THE ENFORCEMENT STATUS HAS CHANGED -----	0	

Figure 13. TAGD Enforcement Status Summary

A Federal B State A AG Office B Federal A Permit B Order C Exec Action D Fed Referral A Info Request B Plan Approval C Notice of Contamination D Referred CONFIRMED- A Inspection B Data Review C Complaint D Referral A Voluntary Compliance and Notification B Voluntary Entrance into Cleanup Program	STATE/FED FUNDS	5								
	COURT/FED ACTION	4								
	EXECUTIVE ACTION	3								
	STAFF ACTION	2	4	2	3	1	1			
	STAFF DISCOVERY	1	2	2	5					
	VOLUNTARY ACTION	0								
			0	1	2	3	4	5	6	

E N F O R C E M E N T S T A T U S

ACTIVITY STATUS

No Activity Contamination Confirmed Investigation Corrective Action Planning Implement Action Monitor Action Action Completed

A Action B No Action	A Action B No Action
-------------------------	-------------------------

A Remediation B Source Removal C No Further Action Needed D Institutional Controls E Engineering Controls

APPENDICES

**Appendix 1. Texas Groundwater Protection Committee
Members and Representatives**

Appendix 2. Texas Groundwater Protection Policy

Appendix 3. Groundwater Classification System

**Appendix 4. Texas Groundwater Protection Committee
Rules**

Appendix 5. TNRCC Spill Prevention and Control Rules

Appendix 6. District and Regional Offices

Appendix 7. Agency and District Contacts

Appendix 8. Agency Central Records Locations

Appendix 9. Other Reports and Publications

Appendix 1. Texas Groundwater Protection Committee Members and Representatives

CHAIRMAN - TEXAS NATURAL RESOURCE CONSERVATION COMMISSION

Jeff Saitas, Executive Director
Texas Natural Resource Conservation Commission
Building F, Room 4210, MC 109
P. O. Box 13087
Austin TX 78711-3087
Telephone: (512) 239-3900 FAX: (512) 239-3939

Designated Chairman

Mary Ambrose, Policy Analyst
Policy and Regulations Division
Texas Natural Resource Conservation Commission
Building F, Room 433, MC 204
P. O. Box 13087
Austin TX 78711-3087
Telephone: (512) 239-4813 FAX: (512) 239-4808
mambrose@tnrcc.state.tx.us

VICE-CHAIRMAN- TEXAS WATER DEVELOPMENT BOARD

Craig D. Pedersen, Executive Administrator
Texas Water Development Board
P. O. Box 13231
Austin TX 78711-3231
Telephone: (512) 463-7850 FAX: (512) 475-2053

Designated Vice-Chairman

Stefan Schuster, Project Manager
Texas Water Development Board
P. O. Box 13231
Austin TX 78711-3231
Telephone: (512) 936-2344 FAX: (512) 936-0889
Stefan.Schuster@twdb.st.tx.us

MEMBERS

RAILROAD COMMISSION OF TEXAS

Michael Williams, Chairman
Railroad Commission of Texas
P. O. Box 12967
Austin TX 78711-2967
Telephone: (512) 463-7144 FAX: (512) 936-1950
michael.williams@rrc.state.tx.us

Designated Representative
Richard Ginn, Program Administrator
Railroad Commission of Texas
P. O. Box 12967
Austin TX 78711-2967
Telephone: (512) 463-6796 FAX: (512) 463-6780
richard.ginn@rrc.st.tx.us

TEXAS STATE SOIL AND WATER CONSERVATION BOARD

Robert G. Buckley, Executive Director
Texas State Soil and Water Conservation Board
P. O. Box 658
Temple TX 76503-0658
Telephone: (254) 773-2250 FAX: (254) 773-3311

Designated Representative
James Moore
Texas State Soil and Water Conservation Board
P. O. Box 658
Temple TX 76503-0658
Telephone: (254) 773-2250 FAX: (254) 773-3311

Designated Representative
Chair, Non-Point Source Subcommittee
Kevin Wagner
Texas State Soil and Water Conservation Board
P. O. Box 658
Temple TX 76503-0658
Telephone: (254) 773-2250 FAX: (254) 773-3311
kwagner@tsswcb.state.tx.us

TEXAS DEPARTMENT OF AGRICULTURE

Martin A. Hubert, Deputy Commissioner
Texas Department of Agriculture
P. O. Box 12847
Austin TX 78711-8247
Telephone: (512) 463-7567 FAX: (512) 463-1104

Designated Alternate

Donnie Dippel, Assistant Commissioner
Texas Department of Agriculture
P. O. Box 12847
Austin TX 78711-8247
Telephone: (512) 463-1093 FAX: (512) 475-1618
ddippel@agr.state.tx.us

TEXAS DEPARTMENT OF HEALTH

Charles E. Bell, M.D.
Executive Deputy Commissioner,
Acting Commissioner of Health
Texas Department of Health
1100 West 49th Street
Austin TX 78756
Telephone: (512) 458-7378 FAX: (512) 458-7477

Designated Representative

Alan Morris,
Bureau of Environmental Health
Texas Department of Health
1100 West 49th Street
Austin TX 78756
Telephone: (512) 834-6610 ext. 2454 FAX: (512) 834-6707
amorris@beh.tdh.state.tx.us

TEXAS DEPARTMENT OF LICENSING AND REGULATION

Designated Representative

Steve Wiley
Texas Department of Licensing and Regulation
Water Well Drillers and Pump Installers Program
P. O. Box 12157
Austin TX 78711-2157
Telephone: (512) 463-3173 FAX: (512) 475-2874
steve@license.state.tx.us

TEXAS ALLIANCE OF GROUNDWATER CONSERVATION DISTRICTS

Mike Mahoney, President,
Texas Alliance of Groundwater Districts
P. O. Box 155
Jourdanton TX 78026-0155
Telephone: (830) 769-3740 FAX: (830) 769-2492
euwcd@connecti.com

Designated Representative

Barry Miller, Manager, Gonzales County UWCD
P. O. Box 1919
Gonzales TX 78629-1919
Telephone: (830) 672-1047 FAX: (830) 672-1047
bcmill@connecti.com

TEXAS AGRICULTURAL EXPERIMENT STATION

Edward A. Hiler, Director, Texas Agricultural Experiment Station
The Texas A&M University System
2118 TAMU
College Station TX 77843-2118
Telephone: (409) 845-3713 FAX: (409) 862-1637

Designated Representative

C. Allan Jones, Director, Texas Water Resource Institute
2118 TAMU
College Station TX 77843-2118
Telephone: (979) 845-1851 FAX: (979) 845-8554
cajones@twri.tamu.edu

BUREAU OF ECONOMIC GEOLOGY

Scott Tinker, PhD, Director, Bureau of Economic Geology
The University of Texas at Austin
University Station, Box X
Austin TX 78713-7508
Telephone: (512) 471-1534 FAX: (512) 471-0140

Designated Representative

Alan R. Dutton, PhD, Research Scientist,
Bureau of Economic Geology
The University of Texas at Austin
University Station, Box X
Austin TX 78713-7508
Telephone: (512) 471-5739 FAX: (512) 471-0140
alan.dutton@beg.utexas.edu

Appendix 2. Texas Groundwater Protection Policy

Texas Water Code, Section 26.401

(a) The legislature finds that:

- (1) in order to safeguard present and future groundwater supplies, usable and potentially usable groundwater must be protected and maintained;
- (2) protection of the environment and public health and welfare requires that groundwater be kept reasonably free of contaminants that interfere with present and potential uses of groundwater;
- (3) groundwater contamination may result from many sources, including current and past oil and gas production and related practices, agricultural activities, industrial and manufacturing processes, commercial and business endeavors, domestic activities, and natural sources that may be influenced by or may result from human activities;
- (4) the various existing and potential uses are important to the state economy; and,
- (5) aquifers vary both in their potential for beneficial use and in their susceptibility to contamination.

(b) The legislature determines that consistent with the protection of the public health and welfare, the propagation and protection of terrestrial and aquatic life, the protection of the environment, the operation of existing industries, and the maintenance and enhancement of the long-term economic health of the state, it is the goal of groundwater policy in this state that the existing quality of groundwater not be degraded. This goal of nondegradation does not mean zero-contaminant discharge.

(c) It is the policy of this state that:

- (1) discharges of pollutants, disposal of wastes, or other activities subject to regulation by state agencies be conducted in a manner that will maintain present uses and not impair potential uses of groundwater or pose a public health hazard; and
 - (2) the quality of groundwater be restored if feasible.
- (d) The legislature recognizes the important role of the use of the best professional judgment of the responsible state agencies in attaining the groundwater goal and policy of this state.

Appendix 3. Groundwater Classification System

Purpose The Texas Groundwater Protection Committee and its member agencies recognize that groundwater classification is an important tool to be used in the implementation of the groundwater policy contained in Section 26.401 of the Texas Water Code. Through classification, the groundwaters in the state can be categorized and protection or restoration measures can then be specified by member agencies according to the quality and present or potential use of the groundwater.

Basis Four classes are defined based on quality as determined by total dissolved solids content (Figure 15). The names and concentration ranges are based on traditional nomenclature associated with each class. Quality also determines usability, however, it is implicit in this classification that a water-bearing zone must be able to produce sufficient quantities of water to meet its intended use. The examples of use are intended to describe some of the common uses of these classes and are not meant to be exclusive of other uses which might arise due to unusual circumstances or application of new technology such as desalinization.

Application This groundwater classification system applies to all groundwaters in the state. In assigning a classification, the member agencies shall endeavor to use the natural quality of the groundwater that is unaffected by discharges of pollutants from human activities.

All usable and potentially usable groundwaters are subject to the same protection afforded the nondegradation policy goal of the Texas Water Code in Section 26.401. This section further states that nondegradation does not mean zero-contaminant discharge. Starting with this nondegradation policy goal, protection or restoration measures can be varied according to the response level set by the classification and guidance of this narrative so long as the following conditions are met:

- a) Current groundwater uses are not impaired;
- b) Potential groundwater uses are not impaired;
- c) A public health hazard is not created; and
- d) The quality of groundwater is restored if feasible.

In determining protection or restoration measures, the member agencies should consider all beneficial uses to which groundwater of a given quality can currently or potentially be put. Generally, the use of groundwater requiring the highest degree of protection or restoration is human consumption as drinking water. Protection for this use will also be protective of all other current or potential uses in almost all circumstances. The suitability of a zone for use as a human drinking water supply can be based on the quality and quantity of the water it contains as well as its ability to produce enough water to meet its intended use. These considerations facilitate defining two response levels for purposes of assigning protection or restoration measures that are commensurate with the potential to impact human health and the environment.

- . Level I response for the fresh, slightly saline and moderately saline classes should be based on the current or potential use as a human drinking water supply.

- Level II response for the very saline to brine class should be based on indirect exposure (i.e., by means other than drinking) or no human consumption.

Evaluations In specifying a protection or restoration measure, member agencies must apply best professional judgement on a case-by-case basis. Evaluations to be made include but are not limited to such factors as yield, the availability of alternate sources of water, any background concentrations of naturally occurring constituents, the effects of constituents on usability, traditional and potential beneficial uses of the water, economic and technical feasibility of treatment and projected needs for and types of impacts on these groundwaters. In instances where there is a likelihood of hydrologic interconnection with resultant potential for contaminant movement from a given groundwater zone to a surface water body or other groundwater zones, protection and restoration measures for that zone should be determined by the quality and current and potential use of the receiving waters.

Additional Functions This classification system is intended to be implemented by member agencies as an integral part of their groundwater quality programs. In addition to its response setting function, the classification system can also serve as a common basis among the various programs to foster consistency. It can also be used as a mapping tool to delineate specific areas in need of more detailed groundwater quality management. Towards this end, the Committee recognizes the important contributions of all agencies that compile such data and supports the continuing efforts to enhance the statewide database.

Figure 15. Groundwater Classification System

Texas Groundwater Protection Committee - Groundwater Classification System

CLASS	QUALITY*	EXAMPLES OF USE	AGENCY RESPONSE
Fresh	Zero to 1,000	Drinking and all other uses.	Level I Response: Protection or restoration measures based on current use as a human drinking water supply.
Slightly Saline	More than 1,000 to 3,000	Drinking if fresh water is unavailable, livestock watering, irrigation, industrial, mineral extraction, oil and gas production.	
Moderately Saline	More than 3,000 to 10,000	Potential/future drinking and limited livestock watering and irrigation if fresh or slightly saline water is unavailable; industrial, mineral extraction, oil and gas production.	
Very Saline to Brine	More than 10,000	Mineral extraction, oil and gas production.	Level II Response: Protection or restoration measures based on indirect exposure or no human consumption.

* Concentration range of Total Dissolved Solids in milligrams per liter.

Appendix 4. Texas Groundwater Protection Committee Rules

Title 31. NATURAL RESOURCES AND CONSERVATION

Part XVIII. TEXAS GROUNDWATER PROTECTION COMMITTEE

Chapter 601. GROUNDWATER CONTAMINATION REPORT

Subchapter A. GENERAL PROVISIONS RELATING TO PUBLIC FILES AND JOINT REPORT

§601.1. Purposes of Rules.

The purpose of these sections is to implement duties and responsibilities assigned to the committee under the Texas Water Code, §26.406, concerning the maintenance by certain state agencies of public files containing documented cases of groundwater contamination and the publication by the committee, in conjunction with the commission, of annual groundwater monitoring and contamination reports and to establish general policies of the committee to guide such implementation.

§601.2. Applicability.

These rules specifically apply to each state agency or organization having membership on the committee. The committee is composed of the Texas Natural Resource Conservation Commission, the Texas Department of Health, the Texas Department of Agriculture, the Railroad Commission of Texas, the Texas Water Development Board, the Texas Alliance of Groundwater Districts, the Texas Agricultural Experiment Station, the Bureau of Economic Geology of the University of Texas at Austin, and the State Soil and Water Conservation Board.

§601.3. Definitions.

The following words and terms, when used in this chapter, shall have the following meanings unless the context clearly indicates otherwise.

(1) **Act**--House Bill 1458 (71st Session) codified as Texas Water Code §§26.401-26.407.

(2) **Commission**--Texas Natural Resource Conservation Commission.

(3) **Committee**--Texas Groundwater Protection Committee.

(4) **Documented groundwater contamination**--A case of groundwater contamination where an agency has an established procedure for making a determination based on the quality of groundwater and the information pertinent to making the determination is maintained by the agency under §601.4 (b) of this title (relating to Public Files).

(5) **Enforcement action**--Any action of the agencies, identified in §601.2 of this title (relating to Applicability), which accomplishes or requires the identification, documentation, monitoring, assessing, or remediation of groundwater contamination.

(6) **Groundwater**--Water below the land surface in a zone of saturation.

(7) **Groundwater contamination**--The detrimental alteration of the naturally occurring physical, thermal, chemical, or biological quality of groundwater. Furthermore, groundwater contamination, for purposes of inclusion of cases in the public files and the joint groundwater monitoring and contamination report, shall be limited to contamination reasonably suspected of having been caused by activities or by entities under the jurisdiction of the agencies identified in §601.4 (b) of this title (relating to Public Files), except in the case of an underground source of drinking water granted an aquifer exemption by the commission with concurrence from the United States Environmental Protection Agency in accordance with 40 Code of Federal Regulations, Parts 144, 145, and 146, and 30 TAC Chapter 331 (relating to Underground Injection Control); and affecting groundwater which contains a concentration of:

(A) less than or equal to 10,000 milligrams per liter (mg/liter) of dissolved solids; or

(B) greater than 10,000 mg/liter if it is:

(i) currently extracted for beneficial use such as domestic, industrial, or agricultural purposes; or

(ii) hydrologically connected with, and with the potential for contaminant movement to, a surface water body or another zone of groundwater which has a concentration of less than or equal to 10,000 mg/liter of dissolved solids.

§601.4. Public Files.

(a) Subject to the limitations provided by the Texas Water Code, §§26.401-26.407 (the Act), and the Open Records Act, Texas Civil Statutes, Article 6252-17a, information collected, assembled, or maintained by the committee and the agencies having responsibilities related to protection of groundwater under the Act is public record open to inspection and copying during regular business hours.

(b) Each agency having the responsibilities related to the protection of groundwater under the Act shall maintain a public file of all documented cases of groundwater contamination that are reasonably suspected of having been caused by activities regulated by the agency.

§601.5. Joint Groundwater Monitoring and Contamination Report.

In conjunction with the Texas Natural Resource Conservation Commission, the committee shall publish not later than April 1 of each year a joint groundwater monitoring and contamination report covering the activities and findings of the committee made during the previous calendar year. The report must:

(1) describe the current status of groundwater monitoring programs conducted by or required by each committee agency or organization at regulated facilities or in connection with regulated facilities;

(2) contain a description of each case of groundwater contamination documented during the previous calendar year and of each case of groundwater contamination documented during previous years for which enforcement action was incomplete at the time of issuance of the preceding report; and

(3) indicate the status of enforcement action for each case of groundwater contamination that is included in the report.

Appendix 5. TNRCC Spill Prevention and Control Rules

The TNRCC proposed rules concerning reporting unauthorized discharges and spills in the November 17, 1995, *Texas Register*. The TNRCC adopted Title 30, Texas Administrative Code, §§327.1-327.5 (Spill Prevention and Control Rules), which became effective May 23, 1996. A reportable discharge or spill is an unauthorized accidental discharge or spill of oil, petroleum product, used oil, hazardous waste, industrial solid waste, or other substances into the environment in a quantity equal to or greater than a reportable quantity listed in Figure 16.

Figure 16. Reportable Quantities (RQ)
(Title 30, Texas Administrative Code, §327.4)

	Released Onto Land	Released Into Water
Hazardous substances	final RQ in Table 302.4 in 40 CFR ¹ §302.4	final RQ in Table 302.4 in 40 CFR §302.4; except where final RQ is >100 pounds, in which case the RQ is 100 pounds
Crude oil and oil other than that defined as petroleum product or used oil	210 gallons (five barrels)	quantity sufficient to create a sheen
Petroleum product and used oil	25 gallons; 210 gallons (five barrels) for petroleum storage tank exempted facilities	quantity sufficient to create a sheen
Industrial solid waste or other substances	---	100 pounds

¹ CFR: Code of Federal Regulations

Upon the determination that a reportable discharge or spill has occurred, the responsible person must notify the TNRCC as soon as possible but no later than 24 hours after its discovery. The responsible person must notify either:

- ▶ the State Emergency Response Center at 1-800-832-8224;
- ▶ during normal business hours, the TNRCC Regional Office in which the discharge or spill occurred (TNRCC's Regional Office telephone numbers are included in Appendix 6); or
- ▶ the TNRCC's 24-hour spill reporting hotline at 512-463-7727.

The responsible person's initial notification must contain, to the extent known, the following information:

- ▶ the name, address, and telephone number of the person making the telephone report;

- ▶ the date, time, and location of the discharge or spill;
- ▶ a specific description or identification of the substances discharged or spilled;
- ▶ an estimate of the quantity discharged or spilled;
- ▶ the duration of the incident;
- ▶ the name of the surface water or a description of the waters in the state affected or threatened by the discharge or spill;
- ▶ the source of the discharge or spill;
- ▶ a description of the extent of actual or potential water pollution or harmful impacts to the environment and an indication of any environmentally sensitive areas or natural resources at risk;
- ▶ if other than the person making the telephone report, the names, addresses, and telephone numbers of the responsible person and the contact person at the location of the discharge or spill;
- ▶ a description of any actions that have been taken, are being taken, and will be taken to contain and respond to the discharge or spill;
- ▶ any known or anticipated health risks;
- ▶ the identity of any governmental representatives, including local authorities or third parties, responding to the discharge or spill; and
- ▶ any other information that may be significant to the response action.

If the discharge or spill creates an imminent health threat, the responsible person must immediately notify and cooperate with local emergency authorities (fire department, fire marshal, law enforcement authority, health authority, or Local Emergency Planning Committee as appropriate). The responsible person must cooperate with the local emergency authority in providing support to implement appropriate notification and response actions. The local emergency authority, as necessary, must implement its emergency management plan, which may include notifying and evacuating affected persons. In the absence of a local emergency authority, the responsible person must take reasonable measures to notify potentially affected persons of the imminent health threat.

The responsible person must immediately abate and contain the discharge or spill and cooperate fully with the TNRCC and the local emergency authority. The responsible person must also begin reasonable response actions which may include, but are not limited to, the following actions:

- ▶ arrival of the responsible party or response personnel hired by the responsible person at the site of the discharge or spill;
- ▶ initiating efforts to stop the discharge or spill;
- ▶ minimizing the impact to the public health and the environment;
- ▶ neutralizing the effects of the incident;
- ▶ removing the discharged or spilled substances; and
- ▶ managing the wastes.

The responsible person must submit written information describing the details of the discharge or spill and supporting the adequacy of the response action, to the appropriate TNRCC Regional Manager within 30 working days of the discovery of the discharge or spill. A report is not required for spills occurring during the normal course of transportation which are reported to the U.S. Department of Transportation under 49 Code of Federal Regulations §171.16. If a spill cannot be cleaned up within 180 days of the date it was reported, the responsible person is required to clean up the spill in accordance with the TNRCC's risk-based corrective action rules.

The TNRCC's Spill Prevention and Control Rules apply to discharges or spills that result in a release to the environment within the territorial limits of the state, including the coastal waters of the state. The Spill Prevention and Control Rules do not apply to the following.

- ▶ Discharges or spills of oil that enter or threaten to enter the coastal waters of the state. Except for spills of oil of 240 barrels or less for which the Railroad Commission of Texas is the on-scene coordinator, such discharges or spills are regulated by the Texas General Land Office under the Oil Spill Prevention and Response Act of 1991, the Texas Natural Resources Code, Chapter 40, Subchapters C, D, E, F, and G.
- ▶ Discharges or spills from activities subject to the jurisdiction of the Railroad Commission of Texas under §26.131, Texas Water Code.
- ▶ Releases only to air.
- ▶ The lawful placement of waste or accidental discharge of material into a solid waste management unit registered or permitted under Title 30, Texas Administrative Code, Chapter 335, Subchapter A (relating to Industrial Solid Waste and Municipal Hazardous Waste in General).
- ▶ Units and activities regulated under the authority of the Texas Water Code, Chapter 26, Subchapter I (relating to Underground and Aboveground Storage Tanks).
- ▶ The lawful application of materials, including but not limited to fertilizers and pesticides, to land or water.
- ▶ Discharges that are authorized by a permit, order, or rule issued under federal law or any other law of the state, provided, however, that discharges not so authorized shall be reported under the Spill Prevention and Control Rules unless the permit, order, or another TNRCC rule provides an applicable reporting requirement.
- ▶ Discharges or spills that are continuous and stable in nature, and are reported to the U.S. Environmental Protection Agency under 40 Code of Federal Regulations (CFR) §302.8.
- ▶ Discharges or spills occurring during the normal course of rail transportation about which carriers are required to give notice and report in accordance with 49 CFR §171.15 and §171.16.

Additionally, TNRCC adopted Title 30, Texas Administrative Code, §§302.1-302.3 (Public Notice of Spills or Accidental Discharges from Wastewater Facilities Owned or Operated by Local Governments), which became effective December 30, 1999. These rules require:

- (a) The owner of a facility must designate a responsible individual to comply with this subchapter.
- (b) In addition to the noncompliance notification to the commission required by §305.125(9) of this title (relating to Standard Permit Conditions) and any notification required under Chapter 327 of this title (relating to Spill Prevention and Control), the owner of a facility, through its responsible individual, must notify appropriate local government officials and the local media whenever one of the following types of spills occurs from the facility:
 - (1) a spill, regardless of volume, that the facility owner knows or has reason to know, will adversely affect a public or private source of drinking water;
 - (2) a spill with a volume of 50,000 gallons or more where one or more of the following conditions also exists:

(A) the spill enters water in the state within 1/2-mile of a public source of drinking water that has been assessed by the commission as vulnerable to contamination;

(B) the spill enters water in the state within 1/2-mile of a private source of drinking water located within 1/2-mile of a public source of drinking water that has been assessed by the commission as vulnerable to contamination;

(C) the spill enters water in the state within 1/2-mile up-gradient of a public or private source of drinking water surface water intake;

(D) the spill occurs in an active groundwater recharge area;

(E) the spill occurs up-gradient and within 1/2-mile of a karst terrain or shallow alluvial well that is a source of drinking water;

(3) a spill of 100,000 gallons or more.

(c) The responsible individual must issue the notice using the form in §319.303 of this title (relating to Form of the Notice to Local Officials and Local Media) as quickly as possible, but not later than 24 hours after becoming aware of the spill. The notice must be delivered in an expeditious manner. It may be hand-delivered, sent by facsimile, e-mail, or by phone with follow-up written notice.

(d) Immediately after giving of notice to appropriate local government officials and local media, the responsible individual must report to the commission regional office in whose region the spill occurred that this notice was given.

Appendix 6. District and Regional Offices

Texas Natural Resource Conservation Commission

Railroad Commission of Texas

Texas Alliance of Groundwater Districts

TNRCC REGIONS

(including counties in each region)

Region 1 - Amarillo
806/353-9251

Armstrong	Hemphill
Briscoe	Hutchinson
Carson	Lipscomb
Castro	Moore
Childress	Ochiltree
Collingsworth	Oldham
Dallam	Parmer
Deaf Smith	Potter
Donley	Randall
Gray	Roberts
Hall	Sherman
Hansford	Swisher
Hartley	Wheeler

Region 2 - Lubbock
806/796-7092

Bailey	King
Cochran	Lamb
Crosby	Lubbock
Dickens	Lynn
Floyd	Motley
Garza	Terry
Hale	Yoakum
Hockley	

Region 3 - Abilene
915/698-9674

Archer	Kent
Baylor	Knox
Brown	Mitchell
Callahan	Montague
Clay	Nolan
Coleman	Runnels
Comanche	Scurry
Cottle	Shackelford
Eastland	Stephens
Fisher	Stonewall
Foard	Taylor
Hardeman	Throckmorton
Haskell	Wichita
Jack	Wilbarger
Jones	Young

Region 4 - Arlington
817/588-5800

Collin	Johnson
Cooke	Kaufman
Dallas	Navarro
Denton	Palo Pinto
Ellis	Parker
Erath	Rockwall
Fannin	Somervell
Grayson	Tarrant
Hood	Wise
Hunt	

Region 5 - Tyler
903/535-5100

Anderson	Marion
Bowie	Morris
Camp	Panola
Cherokee	Rains
Cass	Red River
Delta	Rusk
Franklin	Smith
Gregg	Titus
Harrison	Upshur
Henderson	Van Zandt
Hopkins	Wood
Lamar	

Region 6 - El Paso
915/834-4949

Brewster	Hudspeth
Culberson	Jeff Davis
El Paso	Presidio

Region 7 - Midland
915/570-1359

Andrews	Martin
Borden	Midland
Crane	Pecos
Dawson	Reeves
Ector	Terrell
Gaines	Upton
Glasscock	Ward
Howard	Winkler
Loving	

Region 8 - San Angelo
915/655-9479

Coke	Menard
Concho	Reagan
Crockett	Schleicher
Irion	Sterling
Kimble	Sutton
Mason	Tom Green
McCulloch	

Region 9 - Waco
254/751-0335

Bell	Limestone
Bosque	Lampasas
Brazos	Leon
Burleson	Madison
Coryell	McLennan
Falls	Milam
Freestone	Mills
Grimes	Robertson
Hamilton	San Saba
Hill	Washington

Region 10 - Beaumont
409/898-3838

Angelina	Polk
Hardin	Sabine
Houston	San Augustine
Jasper	San Jacinto
Jefferson	Shelby
Nacogdoches	Trinity
Newton	Tyler
Orange	

Region 11 - Austin
512/339-2929

Bastrop	Hays
Blanco	Lee
Burnet	Llano
Caldwell	Travis
Fayette	Williamson

Region 12 - Houston
713/767-3500

Austin	Harris
Brazoria	Liberty
Chambers	Matagorda
Colorado	Montgomery
Fort Bend	Walker
Galveston	Waller
	Wharton

Region 13 - San Antonio
210/490-3096

Atascosa	Karnes
Bandera	Kendall
Bexar	Kerr
Comal	Medina
Edwards	Real
Frio	Uvalde
Gillespie	Wilson
Guadalupe	

Region 14 - Corpus Christi
361/825-3100

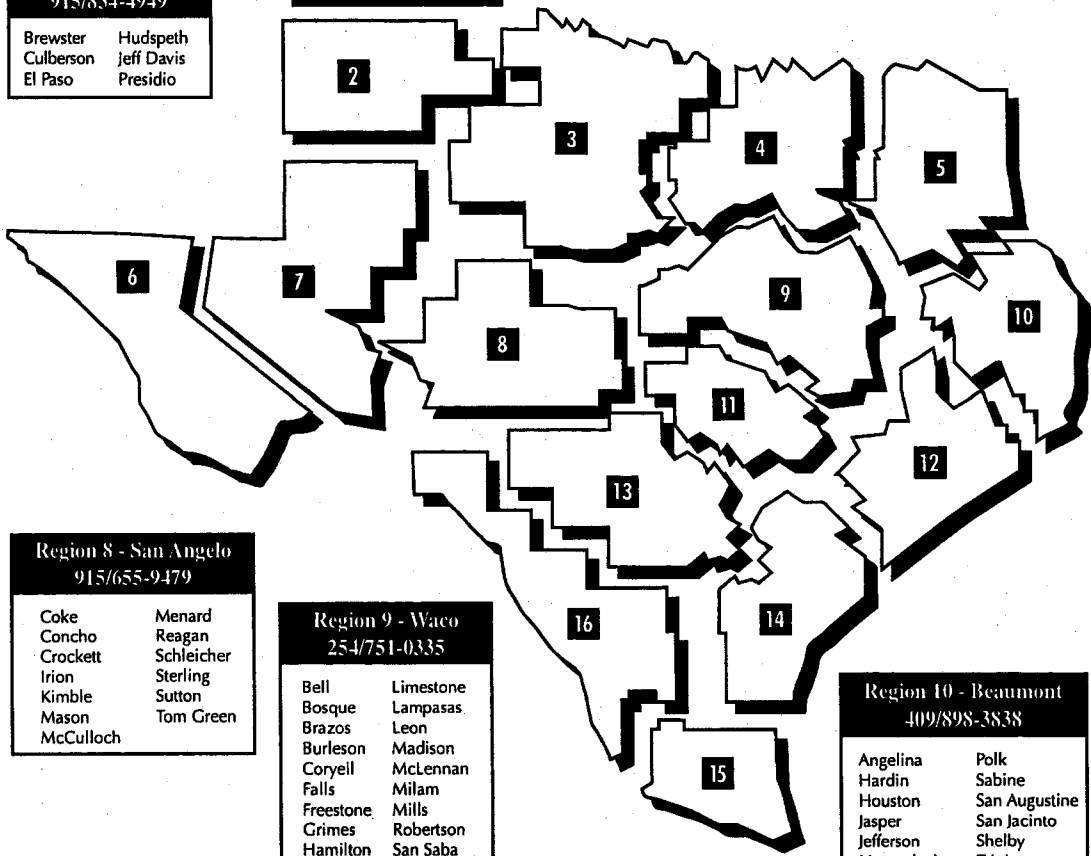
Aransas	Kleberg
Bee	Lavaca
Calhoun	Live Oak
De Witt	Nueces
Goliad	Refugio
Gonzales	San Patricio
Jackson	Victoria
Jim Wells	

Region 15 - Harlingen
956/425-6010

Brooks	Kenedy
Cameron	Starr
Hidalgo	Willacy
Jim Hogg	

Region 16 - Laredo
956/791-6611

Dimmit	McMullen
Duval	Val Verde
Kinney	Webb
La Salle	Zapata
Maverick	Zavala





TEXAS NATURAL RESOURCE CONSERVATION COMMISSION

P.O. Box 13087 • Austin, Texas 78711-3087 • 512/239-1000

REGIONAL OFFICES

1 – AMARILLO

Regional Director - Brad Jones
3918 Canyon Dr.
Amarillo, TX 79109-4933
806/353-9251 FAX: 806/358-9545

Perryton Office
511 South Main, Perryton, TX 79070
806/435-8059 FAX: 806/434-8443

2 – LUBBOCK

Regional Director - Jim Estes
4630 50th St., Ste. 600
Lubbock, TX 79414-3520
806/796-7092 FAX: 806/796-7107

3 – ABILENE

Regional Director - Winona Henry
1977 Industrial Blvd.
Abilene, TX 79602-7833
915/698-9674 FAX: 915/692-5869

4 – ARLINGTON

Regional Director - Frank Espino
1101 East Arkansas Lane
Arlington, TX 76010-6499
817/588-5800 FAX: 817/795-2519

Stephenville (Confined Animal Feeding Operations)
222 East College, Stephenville, TX 76401
254/965-5624 or 800/687-7078

5 – TYLER

Regional Director - Leroy Biggers
2916 Teague Dr.
Tyler, TX 75701-3756
903/535-5100 FAX: 903/595-1562

6 – EL PASO

Regional Director - Archie Clouse
401 E. Franklin Ave., Ste. 560
El Paso, TX 79901-1206
915/834-4949 FAX: 915/834-4940

7 – MIDLAND

Regional Director - Jed Barker
3300 North A St., Bldg. 4, Ste. 107
Midland, TX 79705-5404
915/570-1359 FAX: 915/570-4795

8 – SAN ANGELO

Regional Director - Ricky Anderson
622 S. Oakes, Ste. K
San Angelo, TX 76903-7013
915/655-9479 FAX: 915/658-5431

9 – WACO

Regional Director - vacant
6801 Sanger Ave., Ste. 2500
Waco, TX 76710-7826
254/751-0335 FAX: 254/772-9241

10 – BEAUMONT

Regional Director - Vic Fair
3870 Eastex Fwy.
Beaumont, TX 77703-1892
409/898-3838 FAX: 409/892-2119

11 – AUSTIN

Regional Director - Patty Reeh
1921 Cedar Bend Dr., Ste. 150
Austin, TX 78758-5336
512/339-2929 FAX: 512/339-3795

12 – HOUSTON

Regional Director - Leonard Spearman, Jr.
5425 Polk Ave., Ste. H
Houston, TX 77023-1486
713/767-3500 FAX: 713/767-3520

13 – SAN ANTONIO

Regional Director - Richard Garcia
14250 Judson Rd.
San Antonio, TX 78233-4480
210/490-3096 FAX: 210/545-4329

14 – CORPUS CHRISTI

Regional Director - Buddy Stanley
6300 Ocean Dr., Ste. 1200
Corpus Christi, TX 78412-5503
361/825-3100 FAX: 361/825-3101

15 – HARLINGEN

Regional Director - Tony Franco
1804 West Jefferson Ave.
Harlingen, TX 78550-5247
956/425-6010 FAX: 956/412-5059

16 – LAREDO

Regional Director - Gerardo J. Pinzon
1403 Seymour, Ste. 2
Laredo, TX 78040-8752
956/791-6611 FAX: 956/791-6716

Rio Grande Watermaster Office
956/425-6010 FAX: 956/412-5059

Eagle Pass Office
1152 Ferry St., Ste. H, Eagle Pass, TX 78852
830/773-5059 FAX: 830/773-4103

WORLD WIDE WEB

TNRCC rules, publications, agendas and highlights of Commission meetings and other environmental information are available from the convenience of your computer by accessing the TNRCC World Wide Web Home Page over the Internet at: www.tnrcc.state.tx.us



OIL AND GAS DIVISION DISTRICT OFFICES

Districts 1&2 FAX 115 East Travis Street Ste 1610	Director, Tom Melville San Antonio, TX 78205-1689	210-227-1313 210-227-4822
District 3 FAX 1706 Seamist Drive Ste 501	Director, Guy Grossman Houston, TX 77008-3135	713-869-5001 713-869-9621
District 4 FAX P.O. Box 10307	Director, Fermin Munoz, Jr Corpus Christi, TX 78460-0307	361-242-3113 361-242-9613
District 5&6 FAX 619 Henderson Blvd	Director, Randy Earley Kilgore, TX 75662-5998	903-984-3026 903-983-3413
District 7B FAX 3444 N First Street, Ste 600	Director, Joe Cress Abilene, TX 79603	915-677-3545 915-677-7122
District 7C FAX 622 S. Oakes St., Ste. J	Director, Randall Ross San Angelo, TX 76903	915-657-7450 915-657-7455
District 8&8A FAX The Petroleum Building Ste 600 214 W. Texas	Director, Mark Henkhaus Midland, TX 79701-4619	915-684-5581 915-684-6005
District 9 FAX First Texas Bldg. 901 Indiana Ave Ste 600	Director, Walter Gwyn Wichita Falls, TX 76301-6798	940-723-2153 940-723-5088
District 10 FAX P.O. Box 941 201 W. Foster	Director, Frank Groves Pampa, TX 79066-0941 Pampa, TX 79065	806-665-1653 806-665-4217


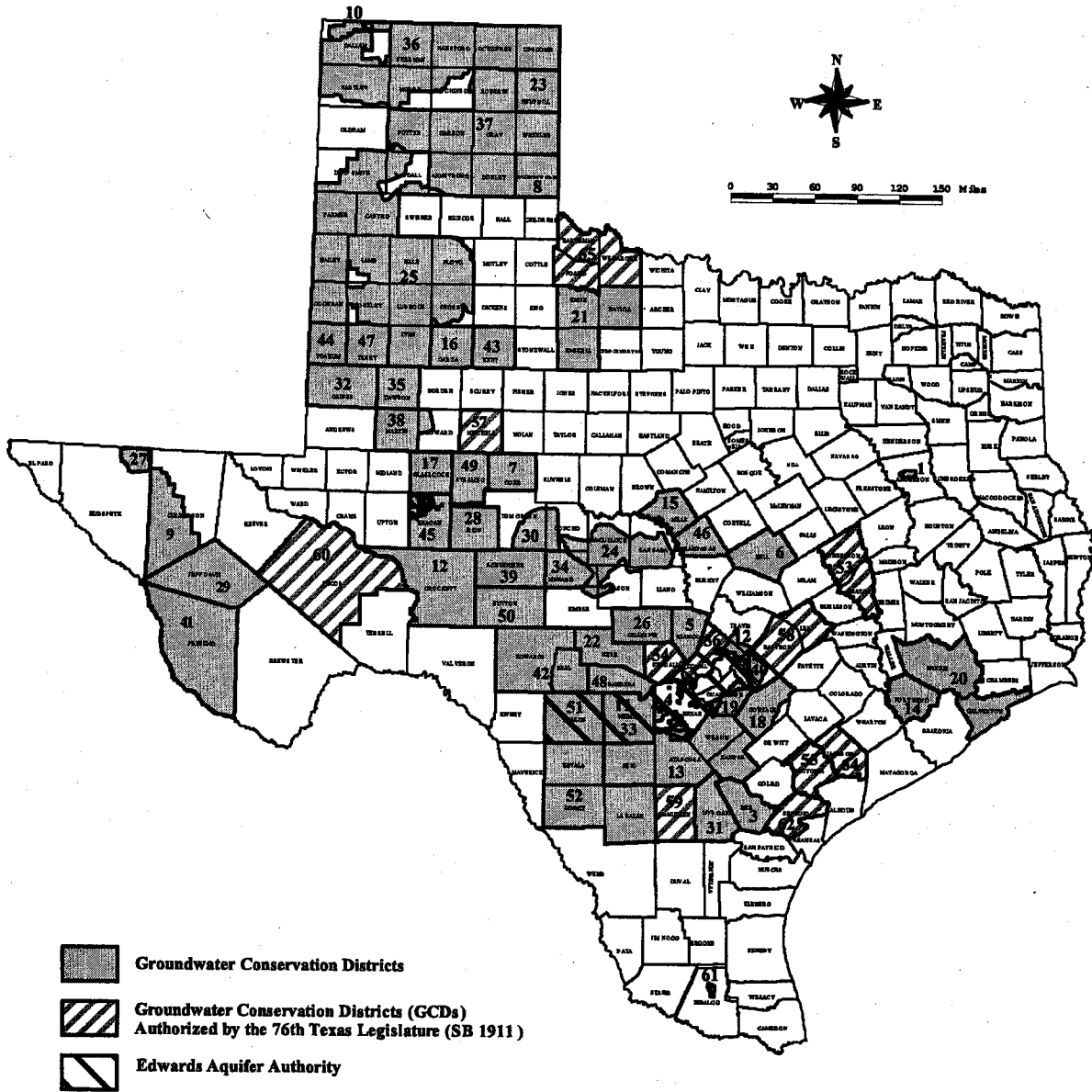
PERSONNEL DIVISION

General Information		463-6981
Director	Mark Bogan	463-6981
Benefits Coordinator	Jackie Hodgkiss	463-6984
EEO Coordinator	Janine Mays	463-6981
RRC Jobline		463-7069
FAX		463-0351

PUBLIC INFORMATION OFFICE

General Information, News Media		463-6710
Director	Gene Acuña	463-6710
Assistant Director	Lisa Wheeler	463-6710
Internet Manager	Dee Wright	463-5086
FAX		463-8463

GROUNDWATER CONSERVATION DISTRICTS



DISCLAIMER

This map was generated by the Texas Water Development Board. No claims are made to the accuracy or completeness of the information shown herein nor to its suitability for a particular use. The scale and location of all mapped data are approximate. Boundaries for groundwater conservation districts are approximate and may not accurately depict legal descriptions.

Groundwater Conservation Districts

- 1 Anderson County UWCD
- 2 Barton Springs/Edwards Aquifer CD
- 3 Bee GCD *
- 4 Bexar Metropolitan Water District
- 5 Blanco- Pedernales GCD *
- 6 Clearwater UWCD
- 7 Coke County UWCD
- 8 Collingsworth County UWCD
- 9 Culberson County GCD
- 10 Dallam County UWCD No. 1
- 11 Edwards Aquifer Authority
- 12 Emerald UWCD
- 13 Evergreen UWCD
- 14 Fort Bend Subsidence District
- 15 Fox Crossing Water District
- 16 Garza County Underground and Fresh WCD
- 17 Glasscock County UWCD
- 18 Gonzales County UWCD
- 19 Guadalupe County GCD
- 20 Harris-Galveston Coastal Subsidence District
- 21 Haskell/Knox UWCD
- 22 Headwaters UWCD
- 23 Hemphill County UWCD
- 24 Hickory UWCD No.1
- 25 High Plains UWCD No.1
- 26 Hill Country UWCD
- 27 Hudspeth County UWCD No.1
- 28 Irion County WCD
- 29 Jeff Davis County UWCD
- 30 Lipan-Kickapoo WCD
- 31 Live Oak UWCD
- 32 Llano Estacado UWCD
- 33 Medina GCD
- 34 Menard County UWCD
- 35 Mesa UWCD
- 36 North Plains GCD
- 37 Panhandle GCD
- 38 Permian Basin UWCD
- 39 Plateau UWC and Supply District
- 40 Plum Creek Conservation District
- 41 Presidio County UWCD
- 42 Real-Edwards Conservation and Reclamation District
- 43 Salt Fork UWCD
- 44 Sandy Land UWCD
- 45 Santa Rita UWCD
- 46 Saratoga UWCD
- 47 South Plains UWCD
- 48 Springhills Water Management District
- 49 Sterling County UWCD
- 50 Sutton County UWCD
- 51 Uvalde County UWCD
- 52 Wintergarden GCD

Groundwater Conservation Districts (GCDs) Authorized by the 76th Texas Legislature (SB 1911)

- 53 Brazos Valley GCD
- 54 Cow Creek GCD
- 55 Crossroads GCD
- 56 Hays Trinity GCD
- 57 Lone Wolf GCD
- 58 Lost Pines GCD
- 59 McMullen GCD
- 60 Middle Pecos GCD
- 61 Red Sands GCD
- 62 Refugio GCD
- 63 Southeast Trinity GCD
- 64 Texana GCD
- 65 Tri-County GCD

* Districts not confirmed as of October 5, 2000.
Other confirmed districts adapted from the TNRCC Report SFR-13,
"Underground Water Conservation Districts, Report to the 74th
Legislature."

Appendix 7. Agency and District Contacts

The following persons may be contacted for further information regarding individual programs or for guidance related to specific groundwater contamination cases which are listed under their program's jurisdiction.

TEXAS NATURAL RESOURCE CONSERVATION COMMISSION

Office of Compliance and Enforcement

Enforcement Division

Tom Jecha
(512) 239-6660

Field Operations Division
(Water Program)

Cecily Warren
(512) 239-0423

Compliance Support Division

Richard Craig
(512) 239-6329

Office of Permitting, Remediation and Registration

Waste Permits Division

Municipal Solid Waste Section

Ada Lichaa
(512) 239-6728

UIC and Radioactive Waste Section

Dale Kohler
(512) 239-6636

Remediation Division

Corrective Action Section

Ata ur Rahman
(512) 239-2276

Petroleum Storage Tank Responsible Party Remediation Section

Vicki Montgomery
(512) 239-5695

Superfund Cleanup Section

Tim Dobbs
(512) 239-2499

Superfund Site Assessment and Management Section

Wesley Newberry
(512) 239-2512

Voluntary Cleanup Program

Jay Carsten
(512) 239-5873

Water Permits and Resource Management Division

Water Quality Assessment Section

Paul Reynolds
(512) 239-4508

Water Permits and Resource Management Division - Public Drinking Water

Ron Bearden
(512) 239-6020

Office of Environmental Planning, Assessment and Analysis

Technical Analysis Division

Water Quality Planning and Assessment

Cary Betz
(512) 239-4506

TEXAS DEPARTMENT OF HEALTH

Alan Morris
(512) 834-6610 Ext. 2454

TEXAS DEPARTMENT OF AGRICULTURE

Donnie Dippel
(512) 463-1093

RAILROAD COMMISSION OF TEXAS

Surface Mining and Reclamation Division

Tim Walter
(512) 463-6900

Oil and Gas Division

Bill Renfro
(512) 463-6812

TEXAS STATE SOIL AND WATER CONSERVATION BOARD

Kevin Wagner
(817) 773-2250

TEXAS WATER DEVELOPMENT BOARD

Stefan Schuster
(512) 936-2344

BUREAU OF ECONOMIC GEOLOGY

Alan Dutton
(512) 471-5739

TEXAS ALLIANCE OF GROUNDWATER DISTRICTS

Mike Mahoney
(830) 769-3740

Barton Springs/Edwards Aquifer Conservation District

Stovy Bolin
(512) 282-8441

Coke County Underground Water Conservation District

Winton Milliff
(915) 453-2232

Culberson County Groundwater Conservation District	Katy Hoskins (915) 284-5315
Dallam County Underground Water Conservation District	Glen Olson (806) 362-4673
Edwards Aquifer Authority	Greg Ellis (210) 222-2204
Emerald Underground Water Conservation District	Dennis Clark (915) 392-5156
Evergreen Underground Water Conservation District	Mike Mahoney (210) 769-3740
Fox Crossing Groundwater District	Dale Henry (915) 648-2222
Glasscock County Underground Water Conservation District	Rick Harston (915) 354-2430
Gonzales Underground Water Conservation District	Barry Miller (830) 672-1047
Harris-Galveston Coastal Subsidence District	Ron Neighbors (281) 486-1105
Headwaters Underground Water Conservation District	Cameron Cornett (830) 896-4110
Hickory Underground Water Conservation District No. 1	Stan Reinhard (915) 597-2785
High Plains Underground Water Conservation District No. 1	Comer Tuck (806) 762-0181
Hill Country Underground Water Conservation District	Paul Tybor (210) 997-4472
Irion Country Underground Water Conservation District	Scott Holland (915) 835-2015
Jeff Davis Country Underground Water Conservation District	Janet Adams (915) 426-3441
Lipan-Kickapoo Water Conservation District	Allan Lange (915) 469-3988

Live Oak Underground Water Conservation District	Lonnie Stewart (512) 449-1151
Llano-Estacaco Underground Water Conservation District	Jason Coleman (915) 758-1127
Medina Country Underground Water Conservation District	Luana Buckner (210) 426-3162
Mesa Underground Water Conservation District	Harvey Everheart (806) 872-9205
North Plains Groundwater Conservation District No. 2	Richard Bowers (806) 935-6401
Panhandle Groundwater Conservation District No. 3	C.E. Williams (806) 883-2501
Permian Basin Underground Water Conservation District	Frank Acosta, Jr. (915) 756-2136
Plateau Underground Water Conservation and Supply District	Cindy Cawley (915) 853-2121
Sandy Land Underground Water Conservation District	Gary Walker (806) 456-2155
Santa Rita Underground Water Conservation District	Eugene Vinson (915) 884-2893
South Plains Underground Water Conservation District	Jason Coleman (806) 637-7467
Springhills Water Management District	David Jeffery (210) 796-7260
Sterling County Underground Water Conservation District	Bob Jennings (915) 378-2704
Sutton County Underground Water Conservation District	Cindy Cawley (915) 387-2369
Uvalde County Underground Water Conservation District	Helen D. Cates (210) 278-8242
Wintergarden Groundwater Conservation District	Ed Walker (830) 876-3801

Appendix 8. Agency Central Records Locations

The following addresses and phone numbers are provided for agency central records locations. Further information concerning the groundwater contamination cases listed in Tables 1 through 4 may be accessed at these locations.

TEXAS NATURAL RESOURCE CONSERVATION COMMISSION

-CSD
-WPRM/PDW
-TAD

-RMD/CA
-RMD/PST
-RMD/SC
-RMD/VC
-RMD/VCIO
-ENF

-FOD
-WPRM/IHW
-WPRM/MSW
-WPRM/PDW

CENTRAL RECORDS LOCATIONS

Park 35, Building F
12015 Park 35 Circle, Room 1301, 1st Fl.
Austin, Texas 78753
(512) 239-0900

Park 35, Building D
12118 N. IH35, Room 190, 1st Floor
Austin, Texas 78753
(512) 239-2920

Park 35, Building F
12015 Park 35 Circle, Room 1305, 1st Fl.
Austin, Texas 78753
(512) 239-6204

RAILROAD COMMISSION OF TEXAS

COMPLAINT FILES ROOM
William B. Travis Building
Room 11-190E, 11th Floor
1701 N. Congress
Austin, Texas 78701
Contact: Mark England
(512) 463-3587

AQUIFER REMEDIATION CASES
William B. Travis Building
Room 11-115H, 11th Floor
1701 N. Congress
Austin, Texas 78701
Contact: William Renfro
(512) 463-6812

TEXAS DEPARTMENT OF AGRICULTURE

Stephen F. Austin Bldg.
Room 1031J, 10th Floor
1700 N. Congress
Austin, Texas 78701
Contact: Donnie Dippel
(512) 475-1621

TEXAS WATER DEVELOPMENT BOARD

LOCATED WELL RECORDS
Stephen F. Austin Bldg.
Room 428, 4th Floor
1700 N. Congress
Austin, Texas 78701
Contact: Reggie Williams/Deborah Schultz
(512) 936-0837

**BARTON SPRINGS/EDWARDS AQUIFER
CONSERVATION DISTRICT**

1124 Regal Row
Austin, Texas 78748
Contact: Stovy Bowlin
(512) 282-8441

**EVERGREEN UNDERGROUND WATER
CONSERVATION DISTRICT**

P.O. Box 155
Jourdanton, Texas 78026
Contact: Mike Mahoney
(830) 769-3740

Appendix 9. Other Reports and Publications

There are numerous water-agency publications addressing the state's groundwater resources, groundwater quality, groundwater protection, and groundwater contamination. These reports provide a different focus or perspective on groundwater quality conditions and present information not contained within this report. Other publications of these agencies provide information on statewide groundwater protection efforts and specific protection programs.

Texas Groundwater Protection Committee Publications

There are seven annual predecessors to this report as produced annually by the Texas Groundwater Protection Committee and published by the Texas Water Commission/Texas Natural Resource Conservation Commission. Report Z 94, the initial report, contains information on the groundwater contamination cases documented or under enforcement during 1989. Each successive report presents information on the groundwater contamination cases documented or under enforcement for the calendar year as titled. The seven preceding reports are:

Texas Groundwater Protection Committee, 1990, *Joint Groundwater Monitoring and Contamination Report*, Texas Water Commission (TWC) Publication No. Z 94, April 1990.

___, 1991, *Joint Groundwater Monitoring and Contamination Report - 1990*, TWC Publication No. Z 104, April 1991.

___, 1992, *Joint Groundwater Monitoring and Contamination Report - 1991*, TWC Publication No. R 92-02, May 1992.

___, 1993, *Joint Groundwater Monitoring and Contamination Report - 1992*, TNRCC Publication No. SFR-1, November 1993.

___, 1994, *Joint Groundwater Monitoring and Contamination Report - 1993*, TNRCC Publication No. SFR-6, May 1994.

___, 1995, *Joint Groundwater Monitoring and Contamination Report - 1994*, TNRCC Publication No. SFR-20, April 1995.

___, 1996, *Joint Groundwater Monitoring and Contamination Report - 1995*, TNRCC Publication No. SFR-36, April 1996.

___, 1997, *Joint Groundwater Monitoring and Contamination Report - 1996*, TNRCC Publication No. SFR-56, June 1997.

___, 1998, *Joint Groundwater Monitoring and Contamination Report - 1997*, TNRCC Publication No. SFR-56/98, June 1998.

Five other publications prepared by the Texas Groundwater Protection Committee address the issues of the state's complex set of groundwater protection programs and address the coordination and improvement of these various programs to best protect the state's groundwater resources.

Texas Ground Water Protection Strategy, January 1988, offers a guide for developing new programs and improving cooperation and coordination among agencies and programs. Goals for new programs and improvements are set out in a number of important groundwater program areas.

Texas Ground Water Protection Profiles, June 1991, presents the groundwater protection programs and authorities of state agencies with respect to groundwater. This report is somewhat out of date due to the reorganization of state agencies in 1992 and 1993 as mandated by Senate Bill 2 (72nd Regular Session of the Texas Legislature, 1991). The programs listed in this publication for the Texas Water Well Drillers Board and the Texas Department of Health have been reorganized within the Texas Natural Resource Conservation Commission. In addition, the Texas State Soil and Water Conservation Board has the primary authority for activities relating to agricultural and silvicultural non-point source abatement.

Texas Ground-Water Data Dictionary, August, 1996, describes a standardized framework for collecting and storing information on groundwater in Texas. The production and development of the data dictionary took a proactive approach to consider data sharing and data quality in view of three recent technological advances: distributed computing, geographic information systems, and widespread data exchange via the Internet. Use of 135 data elements contained in the dictionary will make it easier to share information stored in various computer programs and operating systems, and will facilitate processing of information in a geographic information system (GIS).

Texas State Management Plan for Prevention of Pesticide Contamination of Groundwater, in print, describes the general policies and regulatory approaches the state will use in order to protect groundwater resources from risk of contamination by pesticides. The document describes a generic coordinating mechanism between all responsible and participating agencies during the implementation of the plan, and provides for specific actions and responses necessary to prevent or manage pesticide contamination of groundwater, as the need arises.

Texas Water Commission/Texas Natural Resource Conservation Commission Publications

Texas Natural Resource Conservation Commission, 2000, TNRCC Publications Catalog, PD-001, September, 2000.

Presented within this bibliography is a partially annotated list of all works published by the Texas Natural Resource Conservation Commission,

Texas Water Commission, 1989, *Ground-Water Quality of Texas - An Overview of Natural and Man-Affected Conditions*, TWC Publication No. 89-01, March 1989.

This out-of-print publication provides an overview of groundwater quality conditions in the state based on a review of the available data from many sources. Water quality, as expressed by the concentration of total dissolved solids, is mapped for seven major aquifers and 17 minor aquifers in the state. The concentrations of other important constituents, such as nitrates, iron, and sulfates, are mapped for the affected major aquifers. A basic discussion of hydrogeology, the chemistry and evolution of water quality, and the potential impact of man's activities is provided. The affect of man's activities is assessed in terms of its impact on the state's groundwater resources. The report also discusses aquifer vulnerability mapping and DRASTIC. Two DRASTIC vulnerability maps are presented depicting the relative sensitivity of the state's groundwater resources to surface sources of contamination. The report concludes that the greatest impact on the quality of the state's groundwater is from naturally occurring sources of more saline water. The report further concludes that, in terms of water quality, probably less than one percent of the state's groundwater is affected by man's activities and the effects are centered in areas of large population and industrial development.

Texas Natural Resource Conservation Commission, 1994, *Risk-Based Corrective Action for Leaking Storage Tank Sites*, TNRCC Publication No. RG-36, January 1994. Includes inserts, "Corrective Action Plans for LPST Sites", RG-041, November, 1996, and "Am I Regulated" RG-042, November, 1996.

This document describes, in detail, the application of risk assessment to prioritize leaking storage tank sites, develop site-specific, risk-based cleanup levels, and determine the level of remediation required at each site.

Texas Natural Resource Conservation Commission, 1996, *Groundwater Monitoring and Reporting* (for LPST sites), RG-043, September, 1996.

This document describes, in detail, the monitoring and reporting of groundwater samples at LPST sites.

Texas Natural Resource Conservation Commission, 1994, *Guidance Manual for Risk Assessment Contaminant Fate and Transport Modeling*, TNRCC Publication RG-91, May 1994.

This document is a guide designed to provide a basic understanding of how contaminants behave when released from a storage tank system. The document offers a general explanation of contaminant fate and transport processes and contaminant fate and transport models and modeling practices. It also provides some direction on how to address certain situations that may be encountered.

Texas Natural Resource Conservation Commission, 1995, *Guidance for Risk-Based Assessments at LPST Sites in Texas: Emphasizing Initial Investigations and Plan A Evaluations*, TNRCC Publication No. RG-175, October 1995.

This document defines site assessment protocol and requirements which should be followed at newly confirmed and existing leaking petroleum storage tank (LPST) sites. This new risk-based assessment process and reporting (*Assessment Report Form*, TNRCC-0562) replaces the Limited Site Assessment guidance and report form.

Texas Natural Resource Conservation Commission, 1996, *The State of Texas Water Quality Inventory -13th Edition*, TNRCC Publication No. SFR-50, December 1996.

This publication describes the conditions of the state's surface and groundwater quality. The state's groundwater protection program is described and the major documented and potential sources of groundwater contamination are identified. Ambient groundwater quality conditions and documented cases of groundwater contamination are assessed for selected aquifers.

Texas Natural Resource Conservation Commission, 2000, *The State of Texas Water Quality Inventory -15th Edition*, TNRCC Publication in review, SFR-50/00, (estimated publication for early 2001).

Texas Natural Resource Conservation Commission, 1997, *State of Texas Oil and Hazardous Substances Spill Contingency Plan - 1996*, TNRCC Publication No. RG-290, November 1997.

This publication provides general guidance for a coordinated response to oil and hazardous substance spills and outlines notification procedures by which spills shall be reported to state and federal agencies. The publication represents the cooperative efforts of the TNRCC, the Texas General Land Office, and the Railroad Commission of Texas.

Texas Water Development Board Publications

Texas Water Development Board, 1976, *Annotated Bibliography of Texas Water Resources Reports of the Texas Water Development Board and the United States Geological Survey through August 1974*, TWDB Report 199, February 1976.

This bibliography of state and federal agency water related publications contains a listing, with a brief summary, of reports addressing groundwater contamination investigations.

Texas Water Development Board, 1992, *Texas Water Development Board Publications Catalog*, TWDB Publication Catalog, June 1992. (Electronic version, updated through 1998, available at:

www.twdb.state.tx.us/data/waterwells/well_info.html).

Presented within this bibliography is a partially annotated list of all works published by the Texas Department of Water Resources (the predecessor agency to the TWDB and the Texas Water Commission) and its predecessor agencies through August 1985. It also provides a completely annotated list of works published by the TWDB since September 1, 1985. A county index for the publications noted above are included in this bibliography.

Texas Water Development Board, 1990, *A Field Manual for Ground Water Sampling*, TWDB Users Manual UM-51, May 1990, Revised September 1991.

This users manual describes the Board's standardized procedures for the ambient groundwater sampling program. It explains sample collection and chemical characterization procedure guidelines followed by TWDB personnel during field sampling events.

Texas Water Development Board, 1990, *Water for Texas: Today and Tomorrow. (Texas Water Plan)*, TWDB Publication GP 5-1, December 1990.

_____, 1992, *Water for Texas: Today and Tomorrow. Recommendations for the 1992 Update of the Texas Water Plan*, TWDB Publication GP 6-1, December 1992.

_____, 1997, *Water for Texas: Today and Tomorrow. A Consensus-Based Update to the State Water Plan*, TWDB in Conjunction with the TNRCC and Texas Parks and Wildlife Department, Working/Final Draft, June 1997.

These reports present statewide water planning information, issues, and goals, including revised delineations of the state's major and minor aquifers. The 1997 edition of the Texas Water Plan, scheduled for publication in the summer, represents the consensus development process between the TWDB, TNRCC, and the Texas Parks and Wildlife Department (TPWD). In the consensus process, the TNRCC has addressed water policies based on program and regulatory needs; the TWDB has approached water from a financial, groundwater, surface water, and long-range planning perspective; and the TPWD has addressed water protection for ecosystems in streams, bays, and estuaries. This coordination has provided for a clearer perspective of the state's long-term water needs.

Texas Water Development Board (TWDB), 1991, *Delineation Criteria for the Major and Minor Aquifer Maps of Texas*, TWDB Limited Publication 212, June 1991.

This report documents the criteria and sources used by the TWDB to delineate each of the nine major and 20 minor aquifers in the state. The report includes a major aquifer and minor aquifer map.

Texas Water Development Board, 1995, *Aquifers of Texas*, TWDB Report 345, November 1995.

Aquifers of Texas provides general information pertaining to location, geology, quality, yield, common use, and specific problems of the state's aquifers. Publications specific to each of the state's aquifers are referenced following each aquifer description.

Texas Department of Health Publication

Texas Department of Health Strategic Plan 2001-2005, 2000, gives the vision and mission statement for the Texas Department of Health. The role of public health in protecting the health of citizens of the state cuts across many subjects and programs, including preserving the state's environment and ensuring wise, productive use of the state's natural resources.

Bureau of Economic Geology Publications

The Bureau of Economic Geology is a research bureau of the University of Texas at Austin. The Bureau conducts basic and applied research projects in coastal processes, energy and mineral resources, and in hydrogeology, groundwater resources, and environmental site assessment and remediation. The Bureau publishes major reports in the University of Texas Publication series. The Bureau's *List of Publications* is updated annually. The *List of Publications* can be obtained by contacting the Bureau's Publication Sales office at 1-888-839-4365.

Mace, R.E., Fisher, R.S., Welch, D.M., and Parra, S.P., 1997, *Extent, Mass, and Duration of Hydrocarbon Plumes from Leaking Petroleum Storage Tank Sites in Texas*, Bureau of Economic Geology, University of Texas at Austin Geologic Circular 97-1, 1997.

This study consisted of compiling and summarizing leaking petroleum storage tank site information and quantifying the size, mass, and duration of dissolved benzene plumes in Texas in order to determine dimensions of the plumes, predictability of plume concentrations and lengths, rates at which plumes self-remediate, and classification of plume behavior to assist in exposure assessments. The study is the first attempt to quantify the general site, soil, hydrogeologic, and plume characteristics throughout Texas and in different regions of the state.



