

N330.8
J668
1998

October 1999
SFR-56/98



REFERENCE

Government Publications
Texas State Documents

JUN 22 2000

Depository
Dallas Public Library

Joint Groundwater Monitoring and Contamination Report - 1998

Prepared by the
Texas Groundwater Protection Committee

Contributing State Agencies and Organizations:

*Texas Natural Resource Conservation Commission
Texas Water Development Board
Railroad Commission of Texas
Texas Department of Health
Texas Department of Agriculture
Texas State Soil and Water Conservation Board
Texas Alliance of Groundwater Districts
Texas Agricultural Experiment Station
Bureau of Economic Geology
Texas Department of Licensing and Regulation*

ACT 5198

Joint Groundwater Monitoring and Contamination Report - 1998

Prepared by
Texas Groundwater Protection Committee

SFR-56/98
October 1999

TEXAS GROUNDWATER PROTECTION COMMITTEE

www.tnrcc.state.tx.us/tgpc



Committee Membership

Texas Natural Resource Conservation Commission

Texas Water Development Board

Railroad Commission of Texas

Texas Department of Health

Texas Department of Agriculture

Texas State Soil and Water Conservation Board

Texas Alliance of Groundwater Districts

Texas Agricultural Experiment Station

Bureau of Economic Geology

The Joint Groundwater Monitoring and Contamination Report was designed and produced by the Texas Groundwater Protection Committee in fulfillment of requirements given in Section 26.406 of the Texas Water Code. The effort was partially funded by the U.S. Environmental Protection Agency. While the information contained in the report represents the contribution of each individual participating agency and group, the report as a whole is the work of the Committee and does not necessarily reflect all of the views and policies of each participating organization.

Authorization for use or reproduction of any original material contained in this publication, i.e., not obtained from other sources, is freely granted. The Committee would appreciate acknowledgment.

Published and Distributed by the
Texas Natural Resource Conservation Commission
P.O. Box 13087
Austin, Texas 78711-3087

The TNRCC is an equal opportunity/affirmative action employer. The agency does not allow discrimination on the basis of race, color, religion, national origin, sex, disability, age, sexual orientation or veteran status. In compliance with the Americans with Disabilities Act, this document may be requested in alternate formats by contacting the TNRCC at (512) 239-0028, or 1-800-RELAY-TX, or by writing P.O. Box 13087, Austin, TX 78711-3087.

Table of Contents

ACRONYMS	vi
SUMMARY	1
Purpose and Scope	1
Notification to Local Officials and Public Information	2
Groundwater Protection	3
Groundwater Monitoring	3
Groundwater Contamination	5
 GROUNDWATER PROTECTION	 11
Texas Groundwater Protection Committee	11
Federal Involvement and Coordination	12
Comprehensive State Groundwater Protection Program	12
Meetings	13
Groundwater Protection Policy	13
Groundwater Classification System	13
Risk-Based Cleanup Levels	15
Groundwater Contamination	17
Notification of Groundwater Contamination	18
Reporting Unauthorized Discharges and Spills	19
Reporting Historic Contamination	20
Public Information	20
Regulatory Notification to Local Officials	21
State Agencies' Files	21
Other Reports and Publications	21
 USER'S GUIDE	 23
Rules and Definitions Related to Report Compilation	23
Using the Contamination Case Description Tables	24
Locating Specific Cases	24
Data Fields	26
Enforcement Status Matrix	26
Enforcement Status Codes	28
Activity Status Codes	29
 GROUNDWATER PROTECTION PROGRAM DESCRIPTIONS	 31
Texas Natural Resource Conservation Commission	31
Permits Division	32
Remediation Division	37
Water Quality Division	41
Water Utilities Division	44
Compliance Support Division	45
Enforcement Division	46
Field Operations Division	46

Texas Water Development Board	48
Railroad Commission of Texas	51
Texas Department of Health	55
Texas Department of Agriculture	56
Texas State Soil and Water Conservation Board	57
Texas Alliance of Groundwater Districts	59
Barton Springs/Edwards Aquifer Conservation District	60
Coke County Underground Water Conservation District	61
Culberson County Groundwater Conservation District	61
Dallam County Underground Water Conservation District No. 1	61
Edwards Aquifer Authority	62
Emerald Underground Water Conservation District	63
Glasscock County Underground Water Conservation District	64
Headwaters Underground Water Conservation District	64
Hickory Underground Water Conservation District No. 1	65
High Plains Underground Water Conservation District No. 1	65
Hill Country Underground Water Conservation District	67
Irion County Water Conservation District	68
Lipan-Kickapoo Water Conservation District	68
Live Oak Underground Water Conservation District	70
Mesa Underground Water Conservation District	70
Panhandle Ground Water Conservation District No. 3	71
Permian Basin Underground Water Conservation District	72
Plateau Underground Water Conservation and Supply District	72
Santa Rita Underground Water Conservation District	72
South Plains Underground Water Conservation District	73
Springhills Water Management District	73
Sutton County Underground Water Conservation District	74
Texas Agricultural Experiment Station	76
Bureau of Economic Geology	78
Texas Department of Licensing and Regulation	79
GROUNDWATER CONTAMINATION CASE DESCRIPTIONS	81
Table 1. Texas Natural Resource Conservation Commission	TNRCC-A
Table 2. Railroad Commission of Texas	RCT-A
Table 3. Texas Alliance of Groundwater Districts	TAGD-A
APPENDICES	A-1
Appendix 1. Texas Groundwater Protection Committee Members and Representatives	A-3
Appendix 2. Texas Groundwater Protection Policy	A-7
Appendix 3. Groundwater Classification System	A-9
Appendix 4. Texas Groundwater Protection Committee Rules	A-13
Appendix 5. TNRCC Spill Prevention and Control Rules	A-15
Appendix 6. District and Regional Offices	A-19
TNRCC Regional Office Map	A-20
TNRCC Regional Office List	A-21
Railroad Commission of Texas - Districts Map	A-22
Railroad Commission of Texas - District Offices	A-23

Groundwater Conservation Districts Map	A-24
Appendix 7. Agency and District Contacts	A-25
Appendix 8. Agency Central Records Locations	A-31
Appendix 9. Other Reports and Publications	A-33

FIGURES

Figure 1. Groundwater Contamination Case History Table	7
Figure 2a. Groundwater Contamination Case History, Total, New, and Ongoing Cases	8
Figure 2b. Groundwater Contamination Case History, Activity Status Report Trends	8
Figure 3. Contamination Case Descriptions/Data Fields	25
Figure 4. Enforcement Status Matrix	27
Figure 5. Enforcement Status Matrix/Enforcement Status Codes	28
Figure 6. Enforcement Status Matrix/Activity Status Codes	30
Figure 7. Texas Water Development Board Results of Analyses - 1998	52
Figure 8. Texas Water Development Board Sampling Locations - 1998	53
Figure 9. TNRCC Enforcement Status Summary	TNRCC-190
Figure 10. TNRCC County Contamination Map	TNRCC-191
Figure 11. RCT Enforcement Status Summary	RCT-8
Figure 12. RCT County Contamination Map	RCT-9
Figure 13. TAGD Enforcement Status Summary	TAGD-3
Figure 14. TAGD County Contamination Map	TAGD-4
Figure 15. Groundwater Classification System	A-11
Figure 16. Reportable Quantities (RQ)	A-15

ACRONYMS

Agencies, Divisions, and Programs

BEG	Bureau of Economic Geology of the University of Texas at Austin
BRC	Bureau of Radiation Control (TDH)
BS/EACD	Barton Springs/Edwards Aquifer Conservation District
CS	Compliance Support Division (TNRCC)
DOE	United States Department of Energy
ENF	Enforcement Division (TNRCC)
EPA	United States Environmental Protection Agency
EUWCD	Evergreen Underground Water Conservation District
FOD	Field Operations Division (TNRCC)
IHW	Industrial and Hazardous Waste Division (TNRCC)
PD/MSW	Permits Division/Municipal Solid Waste Section (TNRCC)
NRC	Nuclear Regulatory Commission
O&G	Oil and Gas Division (RCT)
RCT	Railroad Commission of Texas
RMD/CA	Remediation Division/Corrective Action Section (TNRCC)
RMD/PST	Remediation Division/Petroleum Storage Tank Section (TNRCC)
RMD/SC	Remediation Division/Superfund Cleanup Section (TNRCC)
RMD/SSDAT	Remediation Division/Superfund Site Discovery and Assessment Team (TNRCC)
RMD/VC	Remediation Division/Voluntary Cleanup (TNRCC)
RMD/VCIO	Remediation Division/Voluntary Cleanup/Innocent Owner (TNRCC)
SM&R	Surface Mining and Reclamation Division (RCT)
TAES	Texas Agricultural Experiment Station
TAEX	Texas Agricultural Extension Service
TAGD	Texas Alliance of Groundwater Districts
TDA	Texas Department of Agriculture
TDH	Texas Department of Health
TGPC	Texas Groundwater Protection Committee
TNRIS	Texas Natural Resources Information System
TNRCC	Texas Natural Resource Conservation Commission
TPWD	Texas Parks and Wildlife Department
TSSWCB	Texas State Soil and Water Conservation Board
TWDB	Texas Water Development Board
UIC	Underground Injection Control Program (TNRCC)
USGS	United States Geological Survey
UWCD	Underground Water Conservation District
WQ(D)	Water Quality Division (TNRCC)
WUD	Water Utilities Division (TNRCC)

State Legislation

CMRA	Texas Coal Mining And Reclamation Act
SMRA	Texas Surface Mining and Reclamation Act
SWDA	Solid Waste Disposal Act
TAC	Texas Agricultural Code
THSC	Texas Health and Safety Code
TNRC	Texas Natural Resources Code
TRCA	Texas Radiation Control Act
TWC	Texas Water Code
WWDA	Texas Water Well Drillers Act

Federal Legislation

AEA	Atomic Energy Act
CERCLA	Comprehensive Environmental Response, Compensation, and Liability Act
CWA	Clean Water Act (Amended as Water Quality Act 1988)
FIFRA	Federal Insecticide, Fungicide, and Rodenticide Act
HSWA	Hazardous and Solid Waste Amendments to RCRA (1984)
RCRA	Resource Conservation and Recovery Act
SARA	Superfund Amendments and Reauthorization Act
SDWA	Safe Drinking Water Act
SMCRA	Surface Mining Control and Reclamation Act
TSCA	Toxic Substances Control Act
UMTRCA	Uranium Mill Tailings Radiation Control Act

Abbreviations

BMP	best management practice
CAFO	concentrated animal feeding operation
CFR	Code of Federal Regulations
CSGWPP	comprehensive state groundwater protection program
GIS	geographic information system
GPS	global positioning system
GWSAP	groundwater sampling and analysis plan
IPD	Interagency Pesticide Database
LDR	land disposal restriction
LOA	letter of authorization
LPST	leaking petroleum storage tanks
MSWLF	municipal solid waste landfill facility
NPL	national priorities list
OSSF	on-site sewage facility
PMP	pesticide management plan
PRP	potentially responsible party
RQ	reportable quantity
USDW	underground source of drinking water
WHP	wellhead protection

SUMMARY

The Texas Groundwater Protection Committee (TGPC) was created by the 71st Texas Legislature in 1989 to bridge gaps between existing state groundwater programs and to optimize water-quality protection by improving coordination among agencies involved in groundwater activities. House Bill 1458, codified as §§26.401 through 26.407 of the Texas Water Code, sets out the state's groundwater protection policy, provides legislative recognition for the TGPC, requires the TGPC to coordinate the groundwater protection activities of state agencies, and requires the TGPC to develop and update a comprehensive groundwater protection strategy for the state.

State Law (§26.405 and §26.406 of the Texas Water Code) requires the TGPC to annually publish a report on groundwater monitoring activities and cases of documented contamination associated with activities regulated by state agencies. The TGPC is required to prepare this report based on the activities of the Texas Natural Resource Conservation Commission (TNRCC), the Texas Water Development Board, the Railroad Commission of Texas (RCT), the Texas Department of Health, the Texas Department of Agriculture, the Texas State Soil and Water Conservation Board, the Texas Alliance of Groundwater Districts, the Texas Agriculture Experiment Station, and the Bureau of Economic Geology of the University of Texas at Austin.

State Law (§5.236 of the Texas Water Code) also requires the TNRCC to provide notice to local officials regarding groundwater contamination which may affect drinking water supplies in their area. The definitions of reportable cases under these two mandates are significantly different. As required by §26.406 of the Texas Water Code, the report tabulates *all* cases of groundwater contamination documented or under enforcement for the preceding calendar year. The report further identifies those cases subject to notification under §5.236 of the Texas Water Code for the preceding year in Table 1.

This is the TGPC's tenth edition of the *Joint Groundwater Monitoring and Contamination Report*. The report describes the current status of groundwater monitoring programs of each participating agency, and describes groundwater contamination cases documented or under enforcement during the 1998 calendar year. The report further describes the enforcement status of each case of groundwater contamination in the accompanying tables.

Purpose and Scope

Texas Water Code, §26.406, requires the annual report to describe the current status of groundwater monitoring activities conducted by or required by each agency at regulated facilities or associated with regulated activities. The report is required to contain a description of each case of groundwater contamination documented during the previous calendar year, and a description of each case of contamination documented during previous periods for which enforcement action was incomplete at the time the preceding report was issued. The report is also required to indicate the status of enforcement action for each listed case.

This report compiles and makes available to the public the status of groundwater monitoring associated with activities regulated or conducted by the contributing state agencies. Groundwater monitoring is conducted by state agencies to assure regulatory compliance for groundwater protection and to assess

ambient groundwater quality. The report provides a general overview of groundwater monitoring for the participating agencies on a program-by-program basis.

The report further provides the status of documented groundwater contamination reasonably suspected of having been caused by activities regulated by state agencies. Groundwater contamination is broadly defined in the report as any detrimental alteration of the naturally occurring quality of groundwater. It is limited, however, to contamination suspected of being associated with activities under the jurisdiction of the contributing agencies and affecting usable-quality groundwater. Naturally occurring groundwater conditions, such as a high degree of mineralization which may exceed established standards for public supplies of drinking water, are not included. The scope of the report is further limited to groundwater contamination which has been documented and to cases which are of relatively recent origin or are currently under enforcement action of some kind. Historical cases of documented contamination have not been included unless enforcement action is still active, open or ongoing.

The report provides technical and administrative agency file numbers and file locations for groundwater contamination cases, field office locations, and agency contacts to assist interested users of the report in obtaining or reviewing case-specific data. In addition, the report provides background information on monitoring and regulatory rules and policies. This information is compiled to assist the public and state policy makers in interpreting the current status of groundwater contamination in the state and the degree of state agency response.

The report satisfies the legislative intent of §26.406 of the Texas Water Code, but must be interpreted in light of the specific geographic constraints and the specific enforcement authorities and procedures of each contributing entity. The conclusions regarding groundwater contamination and the specific enforcement actions taken have been made by each individual agency and are not subject to the review of the TGPC.

Notification to Local Officials and Public Information

This report is compiled and made available to the public to provide the annual status of groundwater monitoring associated with state agency activities and the annual status of documented groundwater contamination reasonably suspected of having been caused by those activities. Monitoring is discussed in the individual program descriptions and a tabulation of all groundwater contamination cases documented or under enforcement during 1998 are listed. State law (§26.406 of the Texas Water Code) requires the agencies which have groundwater protection responsibilities to maintain a public file of all documented cases of groundwater contamination. This information is a matter of public record and is available for public review by arrangement with each agency.

Table 1 identifies cases for which the TNRCC is required, by §5.236 of the Texas Water Code, to provide notice to local officials regarding groundwater contamination which may affect drinking water supplies in their area. This report serves as the TNRCC's secondary notice to local officials regarding newly confirmed cases meeting this criteria. This report addresses the requirement of §5.236 of the Texas Water Code by distinguishing new cases of contamination (since the compilation of the previous report) which have affected or could potentially affect drinking water supplies. The report is provided to county judges and county health entities to supply information on potential groundwater impacts to drinking water supplies within the county. Section 5.236 cases are identified in the report only for the year the case was reported. There are thirteen §5.236 cases identified in Table 1.

Groundwater Protection

Chapter 26 of the Texas Water Code empowers the Texas Natural Resource Conservation Commission to establish the level of water quality to be maintained, and control sources of pollutants that may affect the quality of water in the State, including groundwater. Certain activities requiring the regulatory protection of groundwater are under the jurisdiction of the Railroad Commission of Texas, the Texas Department of Agriculture, and the Texas State Soil and Water Conservation Board. The Texas Alliance of Groundwater Districts, as an organization, has no regulatory or enforcement mandate, but individual groundwater districts may have limited authorities for action with regard to groundwater contamination. The Texas Water Development Board has certain monitoring responsibilities with regard to groundwater characterization and planning, but is not authorized to regulate activities which may contaminate groundwater. The Texas Agricultural Experiment Station and the Bureau of Economic Geology conduct research activities related to groundwater.

The state's groundwater protection policy (§26.401 of the Texas Water Code) sets out nondegradation of the state's groundwater resources as the goal for all state programs. The policy recognizes the variability of the state's aquifers, the importance of maintaining water quality for existing and potential uses, the protection of the environment and the public health and welfare, and the maintenance and enhancement of the long-term economic health of the state. This goal of nondegradation does not mean zero-contaminant discharge. The use of the best professional judgement by the responsible state agencies in attaining the goal and policy is also recognized.

The TGPC identified groundwater classification as an important tool to be used in the implementation of the state's groundwater protection policy and developed such a system for use by state agencies. Through classification, the groundwaters in the state can be categorized and protection or restoration measures can then be specified by member agencies according to the quality and present or potential use of the groundwater. The classification developed by the TGPC is based on water quality criteria supporting present and potential uses.

The state's policy on groundwater contamination is that the quality should be restored if feasible. In some cases, it may not be technically possible or cost-effective to clean groundwater to its original quality. Recognizing such feasibility issues, the TGPC recommends an approach which focuses on protection of groundwater for its highest quality use, related to human health and the environment, and which addresses the costs of available remediation technologies.

Groundwater Monitoring

The groundwater monitoring programs of the participating agencies generally fall within one of three categories: regulatory agencies requiring or conducting monitoring to assure compliance with guidelines and regulations for the protection of groundwater from discharges of contaminants; agencies or entities conducting monitoring to assess ambient or existing groundwater quality conditions and to track changes in water quality over time; and agencies or entities conducting research activities related to groundwater resources and groundwater conservation. Detailed monitoring program descriptions are given in each agency's or entity's section in the chapter entitled Groundwater Protection Program Descriptions.

Each regulatory agency which requires or conducts groundwater monitoring to assure compliance with guidelines and regulations to protect groundwater from discharges of contaminants has its own monitoring program requirements and procedures. Criteria used to assess the need for groundwater monitoring vary among the regulatory entities. There are fourteen programs in three agencies which monitor changes in groundwater quality for permit and operational requirements at approximately 14,000 facilities statewide. Data indicate that an estimated 48,000 monitor and water wells are being used for groundwater monitoring purposes at these facilities. The majority (approximately 99 percent) of the facilities being monitored are under the jurisdiction of the TNRCC, with the remainder under the jurisdiction of the Railroad Commission of Texas or the Texas Department of Health.

The Texas Water Development Board and the member districts of the Texas Alliance of Groundwater Districts conduct groundwater monitoring to assess ambient groundwater quality conditions through the assessment of particular constituents to track changes in water quality over time. Monitoring programs carried out by the Texas Water Development Board and participating organizations involved approximately 1,040 water wells in 1998. In addition, over 800 water wells were reported as being monitored for ambient groundwater quality and changes over time by the member districts of the Texas Alliance of Groundwater Districts during 1998. Some monitoring programs are developed for water-quality assessment studies which target specific geographic areas, specific contaminants or constituents, or specific activities. Contamination cases discovered by these agencies or entities through groundwater studies or groundwater sampling programs are referred to the regulatory agency with appropriate jurisdiction.

The ambient groundwater monitoring network has historic limitations for the parameters which have been analyzed. There are very little historical analyses available for constituents which can generally be attributed to anthropogenic (i.e., man-induced) sources. For example, there are limited analyses available for constituents such as volatile and synthetic organic compounds and certain heavy metals. Ambient monitoring has not traditionally targeted pesticides. At the current time, various sampling projects and studies have begun to look at potential contamination of groundwater through the normal use of pesticides. Additional efforts are needed to characterize the potential impact of pesticide use on groundwater.

Regulatory groundwater monitoring data are extensive in many program areas, however, the application of monitoring requirements within and across regulatory programs can be diverse. This diversity is dependent upon the level of program development and the potential of the regulated activity to impact public health.

In general, the waste disposal programs, primarily the TNRCC's Office of Waste Management and the RCT, are doing an effective job of monitoring existing, permitted facilities. Groundwater monitoring requirements have been established for the petroleum storage tank, industrial and hazardous waste, municipal waste, underground injection control, pollution cleanup (i.e., Superfund), and enforcement for waste programs. Requirements for the municipal solid waste program currently require monitoring at less than 50 percent of the facilities within the program. Additionally, permits required for surface storage and disposal of oil and gas waste and brine retention ensure the protection of groundwater by requiring liners, leak detection, and/or groundwater monitoring. However, less than two percent of the permanent facilities require groundwater monitoring to assure protection of groundwater resources.

In the drinking water program, public water supply wells are regulated by the TNRCC's Office of Water Resource Management. Public wells receive sufficient monitoring to ensure violations of drinking water standards are detected and addressed prior to distribution. Currently, there is no state program for monitoring domestic wells. The Texas Department of Licensing and Registration (TDLR) is responsible

for monitoring drillers in response to complaints and during compliance monitoring inspections, and some domestic well monitoring may be performed during these site visits.

Initiatives in the municipal and industrial wastewater permitting program have required the monitoring of groundwater at facilities discharging into playa lakes, at facilities with ponds or lagoons located over a regional aquifer, and at other facilities where activities pose a higher risk to groundwater quality. At 685 permitted agricultural facilities, known as concentrated animal feeding operations, monitoring of on-site water wells is required.

Groundwater Contamination

The groundwater contamination cases listed in this report have predominantly been documented through regulatory requirements for compliance monitoring. The majority of the cases were identified by release detection monitoring in the TNRCC's petroleum storage tank program. Further, the information in this report identifies groundwater contamination cases which have been documented through investigations in response to groundwater contamination complaints. However, groundwater contamination is most commonly detected when site-specific groundwater monitoring is conducted at waste disposal or product storage sites.

Groundwater contamination, as defined by the TGPC for this report, is the detrimental alteration of the naturally occurring physical, thermal, chemical, or biological quality of groundwater reasonably suspected of having been caused by the activities of entities under the jurisdiction of the agencies discussed within this report. The TGPC recognizes that groundwater contamination may result from many sources, including current and past oil and gas production and related practices, agricultural activities, industrial and manufacturing processes, commercial and business endeavors, domestic activities, and natural sources that may be influenced by, or may result from, human activities. The contamination cases identified in this report are primarily those where contaminants have been discharged to the surface, to the shallow subsurface, or directly to groundwater from activities such as the storage, processing, transport, or disposal of products or waste materials.

There are 7,627 documented groundwater contamination cases contained in this report. These cases are presented in a tabular format in the section entitled Groundwater Contamination Case Descriptions. Approximately 99 percent of the documented cases fall under the jurisdiction of the TNRCC. The remainder of the cases fall under the jurisdiction of the Railroad Commission of Texas (94 cases) and the groundwater conservation districts which make up the Texas Alliance of Groundwater Districts (20 cases). Of the 7,627 cases, 121 are listed more than once. These duplicate case listings reflect separate agency actions at a distinct site or multiple agency actions at sites with more than one source of groundwater contamination.

The most common contaminants reported include gasoline, diesel, and other petroleum products. This reflects the large number of contamination sites (83 percent of the documented cases) reported by the TNRCC's petroleum storage tank program. Less common contaminants include organic compounds (such

as phenol, trichloroethylene, carbon tetrachloride, dichloroethylene, and naphthalene), pesticides (such as alachlor, atrazine, bromacil, dicamba, and prometon), creosote constituents, solvents, heavy metals, and sodium chloride.

The report indicates the status of enforcement action for each case of groundwater contamination. Codes describing the enforcement status and the activity status are given for each contamination case. In general, regulatory programs are structured to achieve the desired degree of environmental protection at the lowest possible level of agency oversight. The enforcement status code represents the level of agency procedural action in pursuing investigation and remediation.

Describing an agency's enforcement actions presents only half the regulatory picture. Enforcement is ineffective if the required corrective actions are not carried out. Therefore, agency activities dealing with contamination incidents are assigned an activity status code. This code represents the current action addressing the assessment and mitigation of the contamination case. These two indicators (the enforcement status and activity status codes) are plotted graphically as a matrix to illustrate their combined effect on the enforcement status of each contamination case. The results of each agency's table are summarized in a matrix, the enforcement status summary, at the end of each groundwater contamination case table. The enforcement status matrix, enforcement status codes, and activity status codes are discussed in detail in the section entitled Users' Guide on pages 23 through 31. Specific enforcement actions are typically described in each agency's program description.

All of the 7,627 cases listed in the Tables have documented groundwater contamination summarized in Figure 1. The activity status for each case is identified in the tables. "No activity" has occurred in 47 reported cases which are awaiting confirmation of contamination. Detection of contamination is being confirmed (validated) in 1,509 cases. The largest number of cases (4,006) are involved in ongoing investigations. Additionally, there are 333 cases which are in corrective action planning. Action has been implemented in 470 cases and there are 330 cases which have an activity status of "monitor action." No further action is necessary for 921 cases that are designated as "action completed." No activity status was given for 11 cases where information was not provided.

The total number of, and activity status for, groundwater contamination cases documented and identified by the TGPC in this and previous reports are tabulated in Figure 1. Figure 2a is a graphical representation of the total number of documented contamination cases and the number of new cases of contamination, as well as the number of sites where ongoing investigation is occurring. Figure 2b is a graphical representation of the historical activity status of groundwater contamination cases.

Several general observations can be drawn from the limited data represented in Figures 1, 2a, and 2b. The limitations of the data do not allow for forecasting of probable trends. In addition, the use of the term "trend" may be too definitive, and should only be considered as a general observation of the historic data compiled to date. The dramatic increase in the total number of contamination cases up to 1992 was closely related to release detection monitoring requirements in the TNRCC's Petroleum Storage Tank (PST) Program. A majority of the milestone dates for the implementation of PST release detection monitoring were achieved during this time-frame. A similar increase has resumed since 1996, due to initiation of milestone deadlines related to detection monitoring and cleanup expense reimbursement.

Figure 1. Groundwater Contamination Case History Table

ACTIVITY STATUS	1989	1990	1991	1992	1993	1994	1995	1996	1997	1998
TOTAL CASES	2241	3191	4759	5597	5646	5675	5849	6427	7459	7627
NEW CASES	--	1303	1247	998	583	376	421	992	1356	1365
NO ACTIVITY	--	12	8	2	9	12	21	28	34	47
CONTAMINATION CONFIRMED	1237	1349	1717	1284	1407	1598	1481	1163	1100	1509
ONGOING INVESTIGATION	401	1178	1657	2195	2138	2069	2153	3093	3911	4006
CORRECTIVE ACTION PLANNING	48	85	454	825	749	760	780	674	311	333
ACTION IMPLEMENTED	301	329	408	524	717	732	743	663	518	470
MONITOR ACTION	--	193	324	466	264	255	278	296	348	330
ACTION COMPLETED	254	45	172	273	342	226	371	493	461	921
NO STATUS GIVEN	--	--	19	28	20	23	22	17	9	11

Note: The numbers indicated in the 1998 data include information on the 121 multiple-listed cases.

Historically, the number of new groundwater contamination cases documented each year is greater than the number of cases in which action was completed during the same year. This trend has held since the initial publication of the report. The number of new cases had annually decreased up to 1994, but increased in 1995, in 1996, in 1997, and again in 1998. These increases are chiefly attributed to increased release detection activity in the TNRCC's PST program. The reversal is also partially attributed to new cases being reported under the Voluntary Cleanup Program of the TNRCC, established in 1995. The number of cases where action has been completed has annually increased (with exceptions in 1994, due to a lack of funding in the PST Program, and a slight decline in 1997). The elevated number of cases where action had been completed in the initial report was cumulative up to the end of 1989 (i.e., this reporting period was open-ended on the front).

Figure 2a. Groundwater Contamination Case History, Total, New, and Ongoing Cases

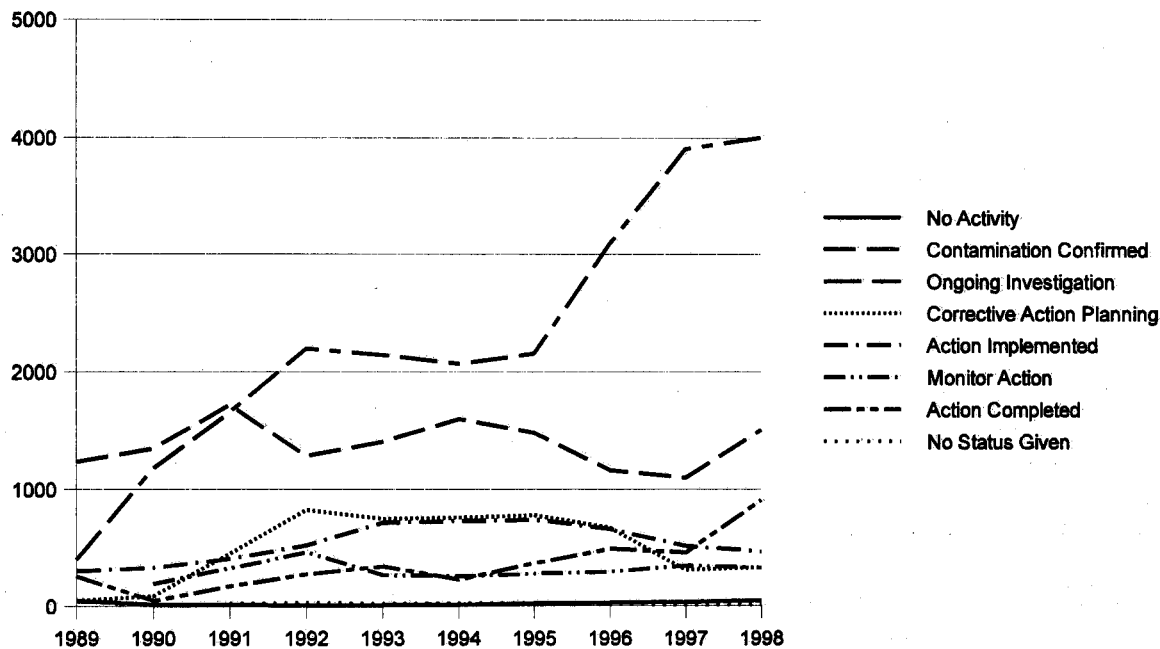
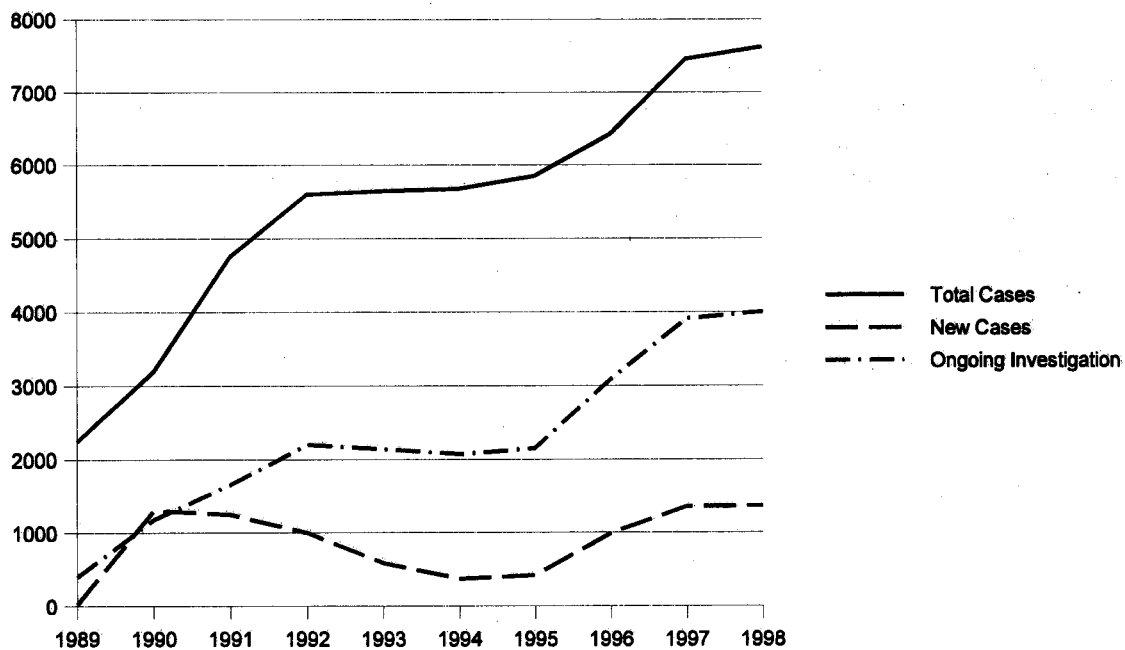


Figure 2b. Groundwater Contamination Case History, Activity Status Report Trends



Similar trends are observed in the total number of cases and cases undergoing investigation (Figure 2b). Up to 1995, cases under corrective action planning followed the same trend, but deviated in 1996. These all showed increases up to 1992, at which time the numbers essentially leveled off until 1995. In 1995, the total number of cases and cases undergoing investigation increased sharply, while cases under corrective action planning have decreased. Cases implementing corrective action measures show a similar trend with a one-year lag. These cases appear to have leveled off from 1993 to 1995, and showed a slight decrease in 1996, 1997, and 1998. Cases under corrective action planning and action implementation have mirrored each other since 1993. The number of cases being confirmed for contamination peaked in 1991, followed by a dramatic decrease in 1992. In relation, the number of cases under investigation and corrective action increased significantly in 1992. These lags indicate the cases are moving through the sequence of actions which should ultimately lead to completion.

For all of the agencies and entities over the nine-year period from 1989 to 1997 (Figure 1), action has been completed on a total of 2,637 groundwater contamination cases. These completed groundwater contamination cases were dropped from each successive annual report. Action was completed on an additional 909 cases in 1998. Action on these cases was considered complete when the desired remedy was achieved or when no further regulatory action was required. A larger than usual number of inactive TNRCC PST cases were dropped in 1998.

GROUNDWATER PROTECTION

The following material gives an overview of groundwater protection issues related to: the Texas Groundwater Protection Committee (TGPC), the state's groundwater protection policy, the TGPC's recommended groundwater classification system, risk-based cleanup levels for groundwater, the definition of groundwater contamination as it applies to this report, and notification to and from regulatory agencies concerning groundwater contamination. Additional sources of public information are also discussed.

Texas Groundwater Protection Committee

The Texas Groundwater Protection Committee was created by the 71st Texas Legislature in 1989 as a means to bridge gaps between existing state groundwater programs and to optimize water-quality protection by improving coordination among agencies involved in groundwater activities. House Bill 1458 (codified as §§26.401 through 26.407 of the Texas Water Code) established the TGPC; outlined the TGPC's powers, duties, and responsibilities; and established the state's groundwater protection policy.

The TGPC actively identifies opportunities to improve existing groundwater quality programs and promotes coordination between agencies. The TGPC also strives to improve or identify areas where new or existing programs could be enhanced to provide additional protection. Major responsibilities of the TGPC are:

- ▶ to improve interagency coordination in the area of groundwater protection;
- ▶ to develop and update a comprehensive groundwater protection strategy for the state;
- ▶ to study and recommend to the Legislature groundwater protection programs for areas in which groundwater is not protected by current regulation;
- ▶ to publish an interagency groundwater monitoring and contamination report;
- ▶ to file with the governor, lieutenant governor, and speaker of the House of Representatives a report of the TGPC's activities during the biennium preceding each regular legislative session, including any recommendations for legislation for groundwater protection; and
- ▶ to advise the TNRCC on the development of agricultural chemical plans to prevent groundwater pollution.

The TGPC's membership is composed of the following individuals or their designated representative:

- ▶ the executive director of the Texas Natural Resource Conservation Commission;
- ▶ the executive administrator of the Texas Water Development Board;
- ▶ a representative selected by the Railroad Commission of Texas;
- ▶ the commissioner of health of the Texas Department of Health;
- ▶ the deputy commissioner of the Department of Agriculture;
- ▶ the executive director of the Texas State Soil and Water Conservation Board;
- ▶ a representative selected by the Texas Alliance of Groundwater Districts;
- ▶ the director of the Texas Agriculture Experiment Station; and
- ▶ the director of the Bureau of Economic Geology, University of Texas at Austin.

The Executive Director of the Texas Natural Resource Conservation Commission serves as the TGPC's chairman. The TNRCC is designated as the lead agency for the TGPC and administers the activities of the TGPC. The Executive Administrator of the Texas Water Development Board serves as the TGPC's vice-chairman. TGPC members and their designated representatives are listed in Appendix 1.

Federal Involvement and Coordination

In March 1985, the Texas Department of Water Resources, predecessor to the Texas Natural Resource Conservation Commission and the Texas Water Development Board, received a grant from the U.S. Environmental Protection Agency (EPA) to improve the coordination of groundwater protection activities undertaken by state agencies. In response to this federal mandate, the interagency Groundwater Protection Committee, predecessor to the Texas Groundwater Protection Committee, was formed. Since that time, the coordination of groundwater protection activities of the various state programs and agencies and the development of a groundwater protection strategy have been guided and funded through EPA grants administered under the Clean Water Act, Section 106. During fiscal year 1991, the EPA required each state to reassess its groundwater protection strategies in a process called profiling the respective state's groundwater protection program. The TGPC completed this profile for submission to the EPA.

Comprehensive State Groundwater Protection Program

In evaluating the states' activities under the groundwater protection strategy initiative begun in the early 1980s, the EPA concluded that additional efforts were needed to protect the nation's groundwater. During fiscal years 1992 and 1993, the EPA developed and published draft guidance for the development of a comprehensive state groundwater protection program (CSGWPP). The CSGWPP guidance encourages the states to further their efforts in developing existing programs into a more comprehensive approach. The final guidance was published early in 1993.

The EPA's guidance first calls for the development of a core protection program, a basic program from which states would work with the EPA over the next few years to build a fully integrated protection program. While participation in this program is voluntary, the EPA has promised greater program flexibility for states with endorsed programs. The TGPC feels that the existing components of Texas' program should meet the EPA's criteria for a core program.

Because groundwater protection programs are a patchwork of federal, state, and local efforts that focus on individual sources of contamination rather than protection of the resource as a whole, the TGPC has begun to develop a comprehensive state groundwater protection program. The CSGWPP consists of six strategic activities:

- ▶ establishing a common protection goal;
- ▶ establishing priorities to achieve the most efficient and effective means of achieving the goal;
- ▶ defining roles and responsibilities of all program areas;
- ▶ implementing all necessary efforts to accomplish the goal;
- ▶ coordinating information; and
- ▶ improving public education and participation.

The TGPC prepared a core program assessment and submitted it to the EPA for endorsement in October 1993. The core assessment compared the State's groundwater protection program, as strengthened and coordinated by the TGPC, to federal CSGWPP guidance. The TGPC feels that the assessment demonstrated core program compliance, thus providing the base from which to develop the fully integrating CSGWPP. The EPA provided comments on the core assessment in February 1995. The TGPC has continued its efforts to address the EPA's comments and finalize the Texas-specific core program assessment. The TGPC will develop the six strategic activities of the CSGWPP, including milestones for achieving a fully integrated groundwater protection program.

Meetings

The TGPC meets quarterly; meeting times and agenda are published in the *Texas Register* and on the TGPC's World Wide Web site at <www.tnrcc.state.tx.us/tgpc>. The public is invited to attend all TGPC meetings and to participate on subcommittees. The TNRCC maintains audio tapes and written records of all TGPC meetings. The TNRCC maintains a mailing list of TGPC members, designated and alternate members, agency staff, and interested parties for meeting notification.

Groundwater Protection Policy

Section 26.401 of the Texas Water Code establishes the state's groundwater protection policy. The policy sets out nondegradation of the state's groundwater resources as the goal for all state programs. The policy recognizes the variability of the state's aquifers, the importance of maintaining water quality for existing and potential uses, the protection of the environment and the public health and welfare, and the maintenance and enhancement of the long-term economic health of the state. Further, the policy recognizes that groundwater contamination may result from many sources, including current and past oil and gas production and related practices, agricultural activities, industrial and manufacturing processes, commercial and business endeavors, domestic activities, and natural sources that may be influenced by, or may result from, human activities. The use of the best professional judgement by the responsible state agencies in attaining the goal and policy is also recognized.

The policy states that discharges of pollutants, disposal of wastes, and other regulated activities be conducted in a manner that will maintain present uses and not impair potential uses of groundwater or pose a public health hazard. The programs of the various state agencies are generally coordinated to attain this goal. The state's groundwater protection policy is included in Appendix 2.

Groundwater Classification System

The TGPC and its member agencies recognize that groundwater classification is an important tool to be used in the implementation of the state's groundwater protection policy. Through classification, the groundwaters in the state can be categorized and protection or restoration measures can then be specified by member agencies according to the quality and present or potential use of the groundwater.

The TGPC has developed a Groundwater Classification System for use by state agencies. Four groundwater classes are defined based on quality as determined by total dissolved solids (TDS) content. The names and concentration ranges are based on traditional nomenclature associated with each class. Fresh groundwater is classified as having a TDS concentration range from zero to 1,000 milligrams per liter (mg/L); slightly saline groundwater, a TDS concentration range from 1,000 to 3,000 mg/L; moderately saline groundwater, a TDS concentration range from 3,000 to 10,000 mg/L; and very saline groundwater to brine, a TDS concentration greater than 10,000 mg/L. Quality also determines usability; however, it is implicit in the classification that a water-bearing zone must be able to produce sufficient quantities of water to meet its intended use. The Groundwater Classification System adopted by the TGPC is given in Appendix 3.

The Groundwater Classification System is applicable to all groundwaters in the state. In assigning a classification, the member agencies attempt to use the natural quality of the groundwater that is unaffected by discharges of pollutants from human activities. All usable and potentially usable groundwaters are subject to the same protection provided by the state's groundwater protection policy. Starting with the nondegradation goal, protection or restoration measures can be varied according to the response level set by the classification so long as the following conditions are met:

- ▶ Current groundwater uses are not impaired;
- ▶ Potential groundwater uses are not impaired;
- ▶ A public health hazard is not created; and
- ▶ The quality of groundwater is restored if feasible.

In determining protection or restoration measures, an agency would consider all present or potential beneficial uses of groundwater of a given quality. Generally, drinking water for human consumption would require the highest degree of groundwater protection or restoration. Protection for this use will also be protective of all other current or potential uses in almost all circumstances. These considerations facilitated defining two response levels for purposes of assigning protection or restoration measures that are commensurate with the potential to impact human health and the environment.

- ▶ Level I response for the fresh, slightly saline and moderately saline classes should be based on the current or potential use as a human drinking water supply.
- ▶ Level II response for the very saline to brine class should be based on indirect exposure (i.e., by means other than drinking) or no human consumption.

In specifying a protection or restoration measure, member agencies should apply best professional judgement on a case-by-case basis. Evaluations to be made include, but are not limited to, such factors as productivity, the availability of alternate sources of water, background concentrations of naturally occurring constituents, the effects of constituents on usability, traditional and potential beneficial uses of the water, economic and technical feasibility of treatment, and projected needs for and types of impacts on these groundwaters.

The classification system is intended to be implemented by member agencies as an integral part of their groundwater protection programs. In addition to its response-setting function, the classification system fosters consistency among the various programs.

Risk-Based Cleanup Levels

The state's policy on groundwater contamination provides that water quality be restored if feasible (Appendix 2). The determination of feasibility examines the adequacy of remediation or groundwater cleanup technologies, and the economic costs of remediating contaminated groundwater to its original condition. Technical feasibility issues include the ability to completely withdraw the affected groundwater and the ability to remove or treat all contaminants to background concentrations. Economic feasibilities include the high cost of sophisticated treatment technologies and the long time periods required to retrieve the affected groundwater for treatment. In many cases contaminated groundwater cannot be restored to its original quality, and significant costs are incurred at many sites in the recovery and treatment of groundwater. It may not be technically possible or cost-effective in all cases to clean groundwater to its original quality.

Recognizing this situation, the state's policy requires that groundwater be kept reasonably free of contaminants that would interfere with present uses or impair future uses of groundwater. In response, the TNRCC has developed an approach which focuses on protection of groundwater for high quality uses, including human health, and which addresses the cost of available remediation technologies. The TNRCC, which has primary jurisdiction for the regulatory protection of groundwater, is implementing a risk-based approach in setting cleanup levels that is based on sound science, flexibility, and common sense.

This risk-based approach takes into consideration the actual or reasonable potential for public and environmental exposure to contaminants in the determination of the timing, type, and degree of site remediation. Risk assessment is the process used to quantify the potential adverse effects to human health due to exposure to chemicals. A risk assessment process was first proposed by the National Academy of Science in the 1983 publication: *Risk Assessment in the Federal Government: Managing the Process*. The basic process proposed by the National Academy of Science is the foundation for most published risk assessment guidance documents developed by state and federal regulatory agencies.

The risk assessment process consists of four steps: hazard identification, dose-response assessment, exposure assessment, and risk characterization. The objective of hazard identification is to determine whether the available chemical-specific scientific data describe a causal relationship between exposure to the chemical and adverse human health effects. The dose-response assessment quantifies the relationship between the dose (amount of chemical that the organism is exposed to) and the response (adverse health effects). The objective of the exposure assessment is to analyze site-specific information to estimate the most likely dose to potential human receptors. The risk characterization uses information from the previous three steps to estimate adverse human health effects. The risk characterization answers the question "How much risk does the situation pose?" This is followed by the risk management step which answers the question "What should be done with the risk that has been quantified?"

Depending on the level of the risk and the current regulatory policies, risk management may involve no-action, engineering solutions such as soil and groundwater remediation, or institutional controls such as deed restrictions or limiting access to the site. Thus, risk-based decision-making can be protective of human health and the environment, and offers a scientifically sound and administratively effective way to respond to the pressures for timely action at large numbers of sites and the efficient use of both public and private resources. The TNRCC's Office of Waste Management has incorporated risk-based corrective action into its rules and policies.

The Groundwater Classification System has been incorporated into rules of the industrial solid waste program of the Permits Division and the Remediation Division of the TNRCC for closures and remediations of hazardous and non-hazardous waste sites and areas of contamination. The rules, known informally as the Risk Reduction Rules, were promulgated in Title 30, Texas Administrative Code, Chapter 335, Subchapters A and S, with an effective date of June 28, 1993. These rules specify three risk reduction standards, or levels of cleanup, for contaminated media including groundwater.

Standard 1 calls for cleanup to background conditions regardless of the groundwater classification. Standards 2 and 3 allow for consideration of the potential use of groundwater as a human drinking water resource based on Total Dissolved Solids (TDS) concentration. Cleanup levels are initially based on human health criteria or promulgated drinking water standards for groundwater with a background TDS concentration less than 10,000 milligrams per liter, consistent with the classification. Other considerations specified in the rules can adjust these levels, taking into account ecological impacts or ingestion rates reflecting residential or industrial exposure. For example, the point of exposure where groundwater would be pumped from a well, is set at the waste unit for Standard 2, but can be varied for Standard 3. Standard 3 utilizes an alternate concentration limit determined by site-specific considerations. In both Standards 2 and 3, phase-separated liquids such as gasoline must be removed or decontaminated to the extent practicable, and effects of contaminant migration to surface water or other drinkable groundwater resources must be evaluated. If the salinity of the groundwater exceeds the TDS threshold, cleanup levels are based on criteria other than human health protection.

The Groundwater Classification System has also been incorporated into the regulations and the guidance document of the Petroleum Storage Tank Division of the TNRCC. The regulations and guidance are used for establishing target cleanup goals for site closure and remediation of leaking aboveground and underground storage tank sites. The rules, effective as of November 8, 1995, can be found in Title 30, Texas Administrative Code, Chapter 334, Subchapter G (Target Concentration Criteria). Rule guidance, *Risk-Based Corrective Action for Leaking Storage Tank Sites*, was published in January 1994 (TNRCC Regulatory Guidance RG-36). The rules and guidance specify two risk-based plans, or levels of cleanup, for contaminated media including groundwater.

Plan A and Plan B allow consideration of the potential use of groundwater as a human drinking water resource based on TDS concentration and production potential. However, in contrast to the risk reduction rules, heavily weighted factors in determining target cleanup goals are the traditional demonstrated beneficial use of the affected water-bearing zone and the actual TDS of the groundwater when less than 10,000 milligrams per liter (mg/L). Cleanup levels are initially based on human health criteria or promulgated drinking water standards for groundwater with a background TDS concentration less than 10,000 mg/L, consistent with the classification. Other considerations specified in the guidance can adjust these levels, taking into account proximity to water wells and other receptors, ecological impacts, or ingestion rates reflecting residential or industrial exposure. For example, the point of exposure where groundwater would be pumped from a well is set at the source area for Plan A, but can be varied for Plan B. Plan B utilizes an alternate concentration limit determined by site-specific considerations. In all cases, phase-separated liquids such as gasoline must be removed or decontaminated to the extent practicable and effects of contaminant migration to surface water or other drinkable groundwater resources must be evaluated. If the salinity of the groundwater exceeds the TDS threshold, cleanup levels are based on criteria other than human health protection.

The adoption of the existing Risk Reduction Rules in 1993 and the PST risk-based rules in 1995 established the TNRCC's philosophy that risk-based cleanups are an acceptable remedial response to

affected environmental media because risk-based corrective action ensures protection of human health and the environment while making response actions more economically feasible than complete, or background, cleanups. The TNRCC initiated a new rulemaking, the Texas Risk Reduction Program (TRRP), in 1995 as the next logical step in the development of a risk-based program. The TRRP will establish a uniform set of risk-based performance-oriented technical standards to guide response actions at affected properties regulated via the agency's Office of Waste Management program areas and other applicable program areas, and will be promulgated as new Title 30 Texas Administrative Code, Chapter 350. The goals of the new program are: (1) to create a unified performance-based approach to corrective action which will be the same regardless of which of the agency's program areas reviewed the adequacy of a proposed response action; (2) to complete the movement away from background as a cleanup standard; and (3) to implement a consistent, streamlined approach that will expedite remediations of affected properties. The TNRCC also seeks to address in the proposed rule a substantial number of technical, legal, risk assessment, and risk management policy questions which have arisen and were unaddressed in the previously promulgated risk-based rules. Adoption of the final rule is anticipated in September of 1999.

Groundwater Contamination

The definition of groundwater contamination adopted by the TGPC (Title 31, Texas Administrative Code, §601.3) for use in this report is given in Appendix 4, Texas Groundwater Protection Committee Rules, and is paraphrased as follows:

Groundwater Contamination - The detrimental alteration of the naturally occurring physical, thermal, chemical, or biological quality of groundwater. Further, groundwater contamination, for purposes of inclusion of cases in the public files and the joint groundwater monitoring and contamination report, shall be limited to contamination reasonably suspected of having been caused by activities of entities under the jurisdiction of the agencies identified in the Texas Water Code §26.406, TGPC rules, and subsequent legislative amendments. Reported contamination cases are generally limited to those affecting usable quality groundwater (less than 10,000 milligrams per liter of dissolved solids).

The first sentence of the definition is based upon the definition of pollution given in §26.001 of the Texas Water Code, and suggests that in identifying contamination, the quality of groundwater must be altered detrimentally. The definition implies that a comparison can be made between known background or natural water-quality conditions and a sampling event which indicates the presence of a contaminant not occurring naturally, or a naturally occurring constituent in amounts or a concentration greater than its naturally occurring concentration. The definition then limits the scope of contamination to activities of entities under the jurisdiction of the agencies participating in the preparation of this report. This limitation excludes naturally occurring saline or highly mineralized water and the intrusion of these waters into usable quality groundwater resources. The contamination cases identified in this report are primarily those where contaminants have been discharged to the surface, to the shallow subsurface, or directly to groundwater from activities such as the storage, processing, transport, or disposal of products or waste materials.

Texas Water Code, §26.406, requires the listing and description of documented cases of groundwater contamination reasonably suspected of having been caused by activities under the jurisdiction of state agencies with groundwater protection programs. While the definition of groundwater contamination is broadly interpreted to encompass a large universe of identified cases, the documentation of groundwater

contamination should be considered more carefully in order to assure accuracy and fairness in reporting impacts to groundwater resources. Documentation of contamination requires an evaluation of the significance of the data, the reliability of the data, and proper interpretation of the data.

Information and analyses of groundwater conditions should be representative of the actual conditions at the site. The data must be adequate to justify conclusions or further actions with regard to documenting contamination. Conditions which should be considered include whether a well is completed in more than one aquifer, whether a contaminant is present in the aquifer, or whether a contaminant has been introduced into the well from the surface. These factors are regarded as necessary and are incorporated into the design of monitoring programs and sampling procedures for each regulatory program. These factors are also important for ambient groundwater monitoring program design.

Groundwater information, especially analytical data, must be of reliable quality. A groundwater sample is subject to inadvertent alteration at many points from its removal at the well to its final laboratory analysis. It is important that reliable, verifiable procedures be used for sampling, handling, and laboratory analysis. Verification of analytical results is often desirable before concluding that contamination has occurred. Verification procedures include resampling and splitting samples with other entities for comparison of analytical results.

Proper interpretation of information and analytical data is essential to the goal of documenting groundwater contamination. Comparison of sampling results to known background water quality is often necessary to determine if contamination has occurred. Some compounds, such as refined gasoline or synthetic organic compounds, are not naturally occurring and their presence in detrimental amounts constitutes contamination. Other constituents such as sodium, chloride, and nitrate are naturally occurring and a comparison to known background water quality is necessary to determine whether contamination has occurred.

As noted earlier, the occurrence of highly mineralized groundwater or the reporting of significant concentrations of dissolved solids and certain other naturally occurring constituents from groundwater monitoring programs does not, of itself, constitute groundwater contamination. Many aquifers contain water categorized as slightly saline to very saline, ranging from 1,000 milligrams per liter (mg/L) of dissolved solids to 10,000 mg/L and greater. Mineralized waters are the result of natural hydrogeologic processes involving restricted circulation, chemical reactivity, and residence time. These conditions exist in many areas of the state and wells producing poor quality waters are common.

Notification of Groundwater Contamination

Water-quality monitoring and reporting requirements addressing unauthorized discharges are generally described in rules specific to the activity being regulated. The reporting requirements are also generally program specific. Program-specific groundwater monitoring requirements are discussed further under each of the agency or program headings in the section entitled Groundwater Protection Program Descriptions.

Unauthorized discharges to water in the state, including groundwater, from regulated activities under the TNRCC's jurisdiction are prohibited (Texas Water Code, §26.121). Numerous state and federal laws either require monitoring of groundwater quality and notification to regulatory entities when such

monitoring indicates an unauthorized discharge has impacted groundwater or, direct the TNRCC to adopt requirements for monitoring and notification.

Texas Water Code, §5.103 provides the TNRCC with the authority to adopt any regulation necessary to carry out its powers and duties under the Texas Water Code and other laws of the state. In addition, §26.042 of the Texas Water Code authorizes the TNRCC to prescribe reasonable requirements for regulated activities which manage waste discharges to monitor and report on waste collection, treatment, and disposal activities. Such regulatory activities are required by rule, permit, or order issued by the TNRCC. When significant water-quality management benefits will result or water-quality management needs justify, the TNRCC may also prescribe reasonable requirements to monitor and report on the quality of any water in the state which the TNRCC has reason to believe may be adversely affected by waste discharges.

Reporting Unauthorized Discharges and Spills

The TNRCC is the state's lead response agency for all hazardous substance discharges or spills, discharges or spills of other substances, and certain inland oil discharges or spills which may cause pollution. This authority is derived from §26.039 and §§26.261 through 26.268 of the Texas Water Code (Texas Hazardous Substances Spill Prevention and Control Act). Pursuant to §26.039 (b), whenever an accidental discharge or spill occurs at or from any activity or facility which causes or may cause pollution, the individual operating, in charge of, or responsible for the activity or facility shall notify the TNRCC as soon as possible and not later than 24 hours after the occurrence. Section 26.039 (a) defines an accidental discharge as an act or omission through which waste or other substances are inadvertently discharged into water in the state. It further defines a spill as an act or omission in which waste or other substances are deposited where, unless controlled or removed, they will drain, seep, run, or otherwise enter water in the state.

The TNRCC adopted Spill Prevention and Control Rules, with changes, on April 24, 1996. The final rules were filed with the *Texas Register* on May 14, 1996, and became effective May 23, 1996. A reportable discharge or spill is an unauthorized accidental discharge or spill of oil, petroleum product, used oil, hazardous waste, industrial solid waste, or other substances into the environment in a quantity equal to or greater than a reportable quantity as defined in the rules. Upon the determination that a reportable discharge or spill has occurred, the responsible person must notify the TNRCC as soon as possible but no later than 24 hours after its discovery. A summarization of the TNRCC's Spill Prevention and Control Rules is given in Appendix 5.

The Railroad Commission of Texas (RCT) is generally the response agency for discharges or spills from activities associated with the exploration, development, or production, including storage or transportation, of oil, gas, and geothermal resources (Texas Natural Resources Code, §§85.042, 91.101, and 91.601). Discharges or spills from brine mining or surface mining are also under the jurisdiction of the RCT.

In general, the RCT has jurisdiction over discharges or spills associated with the transportation of crude oil prior to refining of the oil and of natural gas prior to its use in a manufacturing process or as a residential or industrial fuel. As a result, discharges or spills from crude oil or natural gas pipelines are under the jurisdiction of the RCT. However, discharges or spills from pipelines transporting refined products such as gasoline, diesel, or other fuel oils fall under the regulatory jurisdiction of the TNRCC, and the Spill

Prevention and Control Rules should be followed. As specified under the *State of Texas Oil and Hazardous Substances Spill Contingency Plan*, the TNRCC serves as the lead agency in directing and approving the response for the discharge or spill of a harmful quantity of crude oil (defined as five or more barrels discharged or spilled on the ground or any quantity discharged or spilled into water) during highway or rail transportation.

Reporting Historic Contamination

The TNRCC's notification requirements under the Spill Prevention and Control Rules are not applicable to cases of historic contamination. Historical contamination is not considered attributable to any presently occurring or known discharge or spill incident. Based upon a number of inquiries and requests, the TNRCC believes there is a need to document the location and nature of historical contamination discovered during routine site assessments and any other investigation that documents contamination on land or to water (including groundwater). The TNRCC wishes to maintain a clear distinction and prevent duplication of effort between addressing ongoing discharges or spills requiring immediate response and cleanup to remove or prevent contamination from entering surface or groundwaters, and addressing reports of historical contamination that are not an immediate threat to surface or groundwaters.

It is recommended that the person or entity discovering historical contamination submit written notification to the appropriate TNRCC Regional Manager (Appendix 6) and the Emergency Response Manager (at MC-142, P.O. Box 13087, Austin, Texas 78711-3087) within 10 working days of discovery. Discovery of historical contamination can occur either through observation or through receipt of analytical sampling data. It is suggested notification include the address and exact location of historical contamination, the date and method of discovery, the nature of the historical contamination, an estimate of the extent of contamination, possible sources if any can be determined, the current property owner and/or operator of the site of the contamination and any other appropriate information. In the determination that the discovery of historical contamination indicates the presence of imminent and substantial endangerment, the appropriate TNRCC Regional Manager (Appendix 6) and the Emergency Response Center (at 512/463-7727) should be contacted within one hour.

Public Information

The purpose of this document is to compile and make available to the public an annual report which provides the status of groundwater monitoring associated with the activities regulated by the contributing state agencies. The report further provides an annual status of documented groundwater contamination, including new cases and previous cases still undergoing enforcement actions, reasonably suspected of having been caused by activities regulated by the state agencies. Tables 1 through 3 provide a summarized tabulation of all groundwater contamination cases documented during 1998. Limited information pertaining to specific contamination cases listed in this report may be available by contacting appropriate agency personnel as listed in Appendix 7.

Each agency, or more specifically, individual programs within an agency, may be required by statute, rule, or policy to provide notification of groundwater contamination once it has been confirmed through groundwater studies or validation of analyses. Notification may be required within a program to assorted

individuals which may include local officials and health officers; public water suppliers and water well drillers; complainants; or affected, or possibly affected, parties. Such requirements are commonly based on the need to minimize potential adverse impacts to public health.

Regulatory Notification to Local Officials

Section 5.236 of the Texas Water Code requires the TNRCC to provide notice to local officials regarding groundwater contamination which may affect drinking water supplies in their area. Notification is provided to county judges and county health entities to supply information on groundwater impacts to drinking water supplies within the county. Typically, these cases are identified in the report only during the year the case was reported as new.

The identified cases requiring notification under §5.236 are indicated in the field "SECTION 5.236" in the TNRCC's groundwater contamination case table (Table 1). There are thirteen §5.236 cases listed in this report. In previous reports prepared by the TGPC, a total of 656 §5.236 cases have been identified (listed as HB 938 cases prior to 1995); 20 in 1997, 16 in 1996, 15 in 1995, 42 in 1994, 15 in 1993, 41 in 1992, and 507 in 1991. The large number of §5.236 cases listed in the 1991 report included all such cases identified up to March 31, 1992.

State Agencies' Files

Texas Water Code, §26.406 requires that the state agencies identified as having groundwater protection responsibilities maintain a public file of all documented cases of groundwater contamination. Each state agency has its own location and specific procedures for maintenance and accessibility of information related to groundwater contamination cases. Each regulatory program within an agency may have a unique system for maintenance and identification of information related to contamination cases. Information on agency files for each program with groundwater contamination cases tabulated within this report are provided in Appendix 8 (Agency Central Records Locations). This information is a matter of public record and is available for public review by arrangement with each agency. In some situations, the availability of information for certain enforcement actions may be limited or subject to specific access procedures. In addition, agency district and regional office locations are given in Appendix 6 and agency and district contacts are listed in Appendix 7.

Other Reports and Publications

There are numerous water-agency publications which address groundwater contamination in the state. These publications provide a different focus or perspective on groundwater quality conditions and present information not contained within this report. Other publications provide information on statewide groundwater protection efforts and specific protection programs. Brief descriptions of several of these publications are provided in Appendix 9.

There are nine predecessors to this *Joint Groundwater Monitoring and Contamination Report*. These reports, which cover calendar years 1989 through 1997, were produced annually by the TGPC and published by the TNRCC (and its predecessor agency, the Texas Water Commission). These reports

provide a background on the evolution of the state's groundwater protection programs. The reports may also provide insight to historical cases of contamination (cases which are no longer listed).

The State of Texas Water Quality Inventory - 13th Edition (TNRCC, 1996) describes the conditions of the state's surface and groundwater quality. The state's groundwater protection program is described and the major documented and potential sources of groundwater contamination are identified.

The Annotated Bibliography of Texas Water Resources Reports of the Texas Water Development Board and the United States Geological Survey through August 1974 (TWDB, 1976) lists, with a brief summary, state and federal agency water-related publications. A large number of these publications address historic groundwater contamination investigations.

The publication *Water for Texas: Today and Tomorrow. A Consensus-Based Update to the State Water Plan* (TWDB, 1997) presents statewide water planning information, issues, and goals. This coordinated effort between the TWDB, the TNRCC, and the Texas Parks and Wildlife Department has provided a clear perspective of the state's long-term water needs.

USER'S GUIDE

The remaining portion of the report is divided into two sections. The first section, Groundwater Protection Program Descriptions, provides a narrative, program-specific overview for each contributing agency or organization. The second section, Groundwater Contamination Case Descriptions, contains a tabular listing of individual contamination cases which were documented for calendar year 1998. Appendices are included at the end of the report, providing more detailed information supporting or supplementing the main body of the report.

Groundwater Protection Program Descriptions. In this section, the specific regulatory programs of each agency are described in terms of the activity or activities regulated, the standards and approvals required, monitoring of the regulated entity's compliance with the conditions of approval, monitoring of groundwater to detect problems, and actions required if groundwater contamination is discovered at a site or facility.

The status of each program's required groundwater monitoring is described and includes comments on quality assurance policies and procedures and the number of facilities that are required to perform monitoring. The status of groundwater contamination is described, and the information contained in the case description table for each agency is summarized. Finally, special notes or comments specific to each program may be included for additional clarification.

Groundwater Contamination Case Descriptions. This section contains the individual groundwater contamination case descriptions for each contributing agency with regulatory groundwater protection authority. Each agency's table lists contamination cases by county and contains eight fields (columns) of data specific to each case.

Rules and Definitions Related to Report Compilation

Texas Water Code, §26.406, authorized the TGPC to adopt rules defining the conditions that constitute groundwater contamination for the purpose of inclusion of cases in its annual monitoring and contamination report (Appendix 4). The TGPC adopted rules (Title 31, Texas Administrative Code, §§601.1 through 601.5) on March 5, 1991, defining certain terms and conditions that constitute groundwater contamination for the purpose of the report. The TGPC rules became effective on March 29, 1991, adopted without changes from the proposed rules (published in the January 22, 1991 *Texas Register*). In 1998, the TGPC conducted a rules review and re-adoption process required by legislative action in the 75th regular Session of the Legislature, 1997. The TGPC found that the rules were still necessary to the preparation of the annual monitoring and contamination report. The TGPC adopted the review and minor clarifying amendments on August 13, 1998, which became effective September 13, 1998.

It was necessary to define groundwater, groundwater contamination and enforcement action in broad terms so that the varying jurisdictional abilities and programs of the contributing agencies could be compiled in similar formats and compared. Broad definitions also enable the report to include the largest possible universe of documented contamination from man-induced activities.

- ▶ Groundwater is defined as water existing below the land surface in a zone of saturation, that is, the water which completely fills the interconnected pore spaces of the rock or sediment.

- ▶ Groundwater contamination is defined as any detrimental alteration of the naturally occurring quality of groundwater. It is limited, however, to contamination suspected of being associated with activities under the jurisdiction of the contributing agencies and affecting usable quality groundwater.
- ▶ Enforcement action is defined very broadly to include any action of an agency which accomplishes or requires the identification, documentation, monitoring, assessment, or remediation of groundwater contamination.

Using the Contamination Case Description Tables

Groundwater contamination case descriptions are presented in a tabular format for contributing agencies with enforcement authority over current groundwater contamination cases. The regulatory protection of groundwater is primarily the responsibility of the TNRCC. Certain activities requiring the regulatory protection of groundwater are under the jurisdiction of the Railroad Commission of Texas, the Texas Department of Agriculture, and the Texas State Soil and Water Conservation Board. The Texas Alliance of Groundwater Districts has no regulatory or enforcement authority as an organization, but individual groundwater conservation districts may have limited authority for action with regard to groundwater contamination.

Groundwater contamination case descriptions for the TNRCC, Railroad Commission of Texas, and member districts of the Texas Alliance of Groundwater Districts are listed in Table 1 through Table 3, respectively. No contamination cases were reported or under enforcement by the Texas State Soil and Water Conservation Board or by the Texas Department of Agriculture in 1998.

Locating Specific Cases

The first page of each agency's table contains a legend of the column headings and a brief description of each heading. The legend describes attributes that may be unique to that particular table; however, some of the heading descriptions repeat the field definitions given in this section. The contamination cases are grouped according to the county in which the contamination site is located, with a secondary grouping according to division or specific regulatory program within an agency.

To find a specific contamination case, locate the county of interest in the far left portion of the table. For that agency, all documented contamination cases for that county are listed under the respective division or regulatory program heading which has jurisdiction over that case. Under each division heading, contamination case descriptions are listed in alphabetical order according to file names. Check each division or regulatory program heading for the desired contamination case description. Also, check the other agency tables for the desired contamination case descriptions for the county of interest. A location reference is provided in the tables under the field heading *LOCATION* and can be used to locate a specific case if the file name is unknown.

Figure 3. Contamination Case Descriptions/Data Fields

Data Field Name	Data Field Description
New Cases	An asterisk denotes each case that was not listed in the previous year's report.
File Name	Consists of: company names, cities, persons, or other entities considered potentially responsible parties or otherwise associated with the case. File names may also consist of geographic location names or well numbers.
File Number	Identification number assigned to the case by the numbering system used by the agency or program with jurisdiction for the case. ¹
Location	Location references. Most location descriptions refer to cities and addresses, others are geographic locations using distances from known points.
Contamination Description	Consists of a listing of contaminants (such as "gasoline" or "creosote constituents"). Abbreviations, explained at the beginning of each table, may also be used.
Date	The earliest date of contamination confirmation at the site by the jurisdictional agency or program. More detail on the significance of this field is given at the beginning of each table if the date represents something other than the above definition.
Enforcement Status	A two-to-four character code representing the status of the case with respect to agency enforcement action and contamination site activity. ²
Data Quality	A code (up to 6 characters) describing reliability of analytical data used by each regulatory agency to analyze the case. Addresses field and laboratory quality assurance procedures and data reliability and quality in determining conclusions for each case.
Section 5.236	Included in Table 1 (only) to distinguish cases subject to notification requirements under §5.236 of the Texas Water Code. A "Y" code identifies cases in which contamination has or may potentially affect a public drinking water supply. ³ The "Y" code appears only in the report in which the case is listed as a new case (cases requiring such notification identified in previous reports are not duplicated in this report).

¹ File numbers can be used to access the files of the regulating agency to obtain data on each groundwater contamination case listed in Tables 1 through 3. Cases without file numbers may be accessed in the regulating agencies' files with the case file name.

² Some agencies do not have complete status codes due to insufficient data. Additionally, the regulatory agencies reporting the contamination cases have procedures and internal structures that differ from agency to agency. This makes it difficult to categorize enforcement or activity status under a general description scheme. A more detailed explanation is given in the following section entitled Enforcement Status Matrix.

³ An entry in this field constitutes secondary notification from the TNRCC to local officials for cases reported since the publication of the previous report.

Data Fields

There are eight fields (columns) of data in the tables used to describe the groundwater contamination cases. The data fields are: *NEW CASES*, *FILE NAME*, *FILE NUMBER*, *LOCATION*, *CONTAMINATION DESCRIPTION*, *DATE*, *ENFORCEMENT STATUS*, and *DATA QUALITY*. In addition, the TNRCC table (Table 1) has an extra field *SECTION 5.236* to indicate cases which meet the criteria of Texas Water Code, §5.236. The data fields are described in Figure 3.

Enforcement Status Matrix

This report is required by §26.406 of the Texas Water Code to indicate the status of enforcement action for each case of groundwater contamination. For purposes of this report, enforcement action includes any agency action which accomplishes or requires the identification, documentation, monitoring, assessing, or remediation of groundwater contamination. However, the objectives of enforcement action and the means by which enforcement is conducted vary among the regulatory programs.

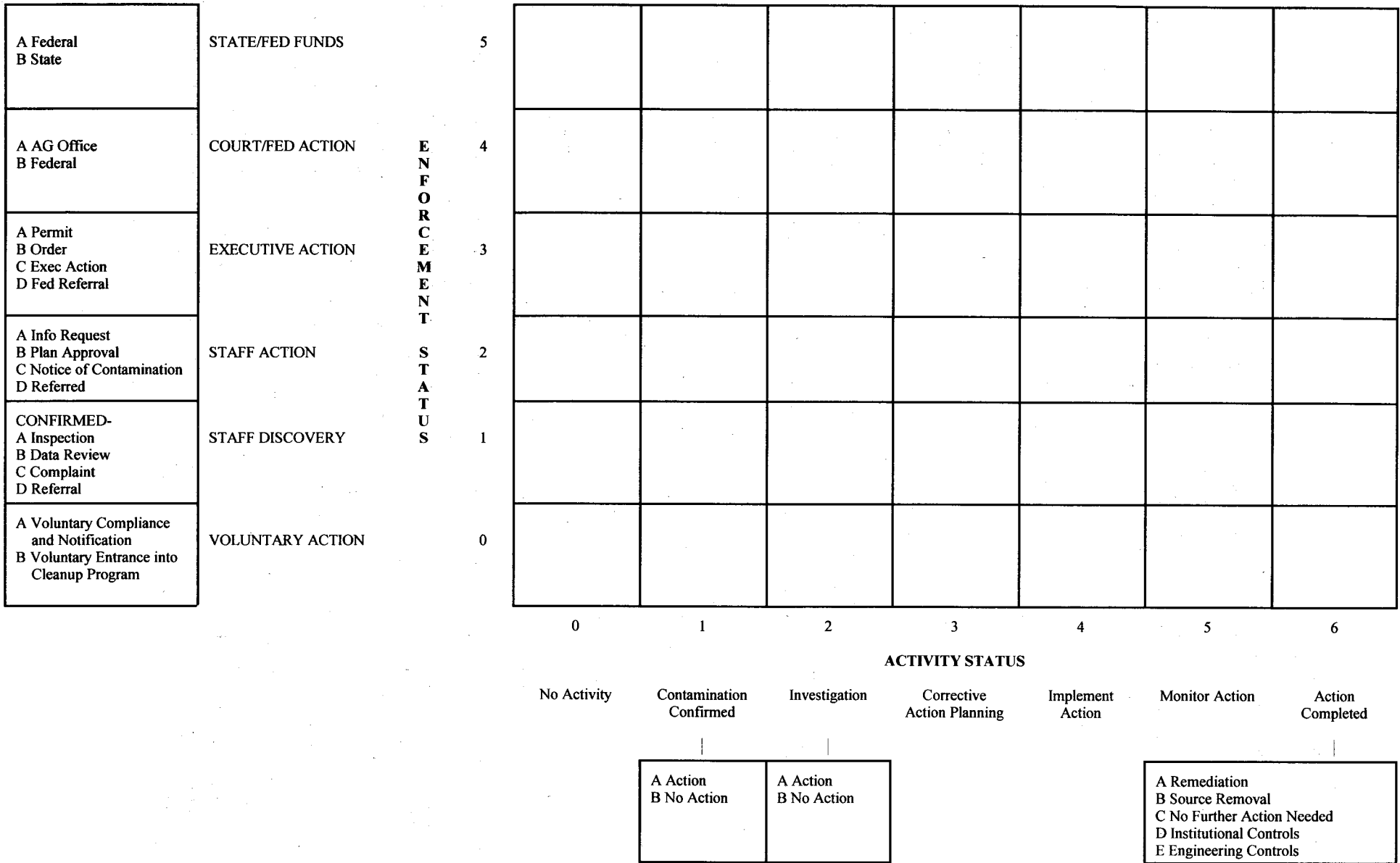
To describe only an agency's enforcement action presents a minimal observance of the regulatory undertaking. Enforcement is ineffective if required actions to address the assessment and mitigation of the contamination incidents are not carried out. Therefore, agency actions dealing with contamination incidents are also placed in context of the activities necessary to confront the incidents. This comparison of the level of agency action and the status or level of contamination assessment and mitigation is presented in the enforcement status matrix (Figure 4).

The enforcement status matrix allows a one-to-one correspondence between an agency's response and the completion of the discrete phases in the progression of contamination investigation. The vertical (Y) axis of the matrix gives the level of agency response (enforcement status), and corresponds to the first number given in the *ENFORCEMENT STATUS* field in the table. The horizontal (X) axis gives the level or status of contamination site activity (activity status), and corresponds to the second number in the *ENFORCEMENT STATUS* field in the table.

Different circumstances at the same level of agency response or the same level of contamination site activity can be indicated using an alphabetical code associated with each of the two numerical codes. These codes (YA,XA), presenting the enforcement status, followed by the activity status, are tabulated for each contamination case listed in this report.

Once familiar with the matrix, a reader should be able to quickly discern the status of an incident and relate its progress in the respective regulatory program to all other incidents. The matrix can also summarize the status of all incidents by showing how many occur in each grid of the matrix. Each agency table is followed by an *Enforcement Status Summary*, which consists of an enforcement status matrix summarizing cases falling in each gridspace. In addition, each table is accompanied by a statewide map showing the number of groundwater contamination cases, by county.

Figure 4. Enforcement Status Matrix



Enforcement Status Codes

In general, regulatory programs are structured to achieve the desired degree of environmental protection and mitigation with the lowest possible level of agency oversight. Routine monitoring is an example of this type of oversight activity. When monitoring or other activities indicate that greater agency involvement is necessary to address a contamination case, the agency may be forced to take enforcement actions. Enforcement status codes are described in Figure 5. The enforcement status codes are ordered to reflect the progression of enforcement actions available to most of the agencies.

Figure 5. Enforcement Status Matrix/Enforcement Status Codes

Code	Enforcement	Description
0	Voluntary Action	An entity addresses the contamination incident, without being compelled to do so by enforcement action, and either A) reports its actions to the agency, or B) enters into an agency's voluntary cleanup program.
1	Staff Discovery	The agency confirms identification of a contamination incident through its activities, such as: A) inspections, B) reviews of self-reported data, C) complaints received, or D) referrals received from other agencies.
2	Staff Action	The agency initiates an action to address a contamination incident, such as: A) an information request of the entity, B) approval of a work plan (e.g., assessment, corrective action, etc.), C) sending a notice of contamination to affected parties, or D) referring the incident to another agency with jurisdiction.
3	Executive Action	Action at the highest level of the agency, such as: A) issuing a permit with corrective action provisions; B) issuing an administrative order; C) other executive level action such as letter of approval or revocation, or conditional or final release of liability; or, D) referral to federal authorities such as U.S. EPA.
4	Court or Federal Agency Action	When other options fail or do not apply, an agency can: A) seek legal representation by the Texas Attorney General before the courts, or B) let federal agencies seek resolution according to federal laws or programs.
5	State or Federal Funds	The agency, by utilizing special federal (option A) or state (option B) funds, finances the cost of addressing contamination incidents. Examples are the federal and state "superfunds" for abandoned waste sites, and the state fund for plugging oil and gas wells.

Note: Enforcement action includes any agency action which accomplishes or requires the identification, documentation, monitoring, assessing, or remediation of groundwater contamination. The achievement of these objectives vary among the regulatory programs. Not all agencies or programs within an agency will follow all of this sequence: for example, the Superfund program of the TNRCC starts at Status Code 5.

Activity Status Codes

Once groundwater contamination has been confirmed, either the regulated entity or an agency will address the groundwater contamination incident. Confirmed incidents of contamination are generally addressed by following a prescribed sequence of actions until it is concluded that no further actions are necessary or required. Once contamination has been detected or is suspected, initial actions consist of validation of sampling results or quality assurance controls to confirm contamination has occurred and is man-induced. An investigation to study the extent, composition, and circumstances of the contamination follows the confirmation of contamination.

Additional actions may or may not be required based on the investigation findings. If the investigation finds that further actions are required, the planning of corrective action measures to address the contamination and source are initiated. Following the development of the corrective action plan, actions are taken to implement the plan and physically address the contamination and source. The effectiveness of the corrective action measures is generally monitored during and after the implementation of the plan. Ultimately, the corrective action measures are considered completed when the site has been remediated, the source has been removed, or when no further actions are required. The activity status codes are further described in Figure 6.

Figure 6. Enforcement Status Matrix/Activity Status Codes

Code	Activity	Description
0	No Activity	No actions have been conducted at the incident site.
1	Contamination Confirmed	Contamination is being validated through resampling or data quality assurance controls, etc. Options are to: A) take action and investigate further if validated or required, or B) not take action based on confirmation findings.
2	Investigation	The incident is being studied to determine the extent, composition, and/or other properties and circumstances of the contamination. Additional action A) may or B) may not be required based on investigation findings.
3	Corrective Action Planning	A remedy (corrective action plan) for the contamination is being developed (based on the investigation findings). General examples include plans to: remove the source of contamination, remediate impacted groundwater, disinfect or replace wells, etc.
4	Implement Action	The planned remedy (corrective action plan) is being carried out. Actions to address the contamination are being conducted.
5	Monitor Action	The effectiveness of the remedy is being monitored. This can be a long- or short-term action and can be performed during and after implementation.
6	Action Completed	The remedy is considered complete when the desired result has been achieved. Options include: A) remediation efforts were completed (contaminants reduced to health based levels); B) the contaminant source was removed and the impact addressed; C) no further regulatory action is required; D) agency action final, however, contamination still exists under institutional controls (deed records noting contamination; use and exposure restrictions; requiring maintenance of engineering controls, etc.); or, E) agency action final, however, contamination still exists under required engineered controls.

GROUNDWATER PROTECTION PROGRAM DESCRIPTIONS

Texas Natural Resource Conservation Commission

The Texas Natural Resource Conservation Commission (TNRCC) conducts regulatory groundwater protection programs that focus on both the prevention of contamination and the identification, assessment, and remediation of existing problems. The TNRCC implements these programs through education, voluntary action assistance, permitting, and enforcement. As the state lead agency for water quality protection, the TNRCC administers both state and federally mandated programs. Federal programs administered by the TNRCC include the Resource Conservation and Recovery Act; the Comprehensive Environmental Response, Compensation and Liability Act; the Clean Water Act; the Safe Drinking Water Act; and the development of state management plans for prevention of pesticide contamination of groundwater under the Federal Insecticide, Fungicide, and Rodenticide Act.

The Permits Division, Office of Waste Management (OWM), is responsible for permitting facilities that store, process, and/or dispose of hazardous industrial and municipal waste, nonhazardous industrial waste, and nonhazardous municipal waste. The Remediation Division, OWM, is responsible for overseeing the investigation and cleanup of hazardous waste and pollutants released into the environment, including the regulatory programs governing petroleum storage tanks (PSTs), hazardous and nonhazardous industrial waste sites, voluntary cleanups, innocent owner/operator certification, state brownfields initiatives, and Superfund activities. The Registration and Evaluation Division, OWM, is responsible for collecting and processing waste management data at both the state and national levels.

The Water Quality Division, Office of Water Resource Management (OWRM), is responsible for surface and groundwater quality management and planning programs, the development and implementation of water quality standards, the implementation of the surface and groundwater non-point source pollution programs, the Class V underground injection well program, the pesticides in groundwater program, permitting activities related to concentrated animal feeding operations and municipal and industrial wastewater treatment, Groundwater Conservation District assistance, and support for the Texas Groundwater Protection Committee. The Water Utilities Division, OWRM, monitors public water systems for compliance with state drinking water standards and conducts the Source Water Protection Program.

Within the Office of Compliance and Enforcement (OCE), the Field Operations Division is responsible for the field investigation of contamination complaints and the inspection of permitted and non-permitted facilities. In addition, primary responsibility for the Edwards Aquifer Protection program is in this division. The Compliance Support Division, OCE, is responsible for professional licensing and the on-site wastewater program. The Enforcement Division, OCE, is responsible for ensuring that groundwater resources are protected during enforcement activities related to the municipal solid waste, industrial and hazardous waste, petroleum storage tank, agricultural and watershed management, water utilities, and public water supply programs.

Permits Division

Prior to November 1, 1998, the Office of Waste Management consisted of five divisions: Municipal Solid Waste (MSW), Industrial & Hazardous Waste (IHW), Waste Planning & Assessment, Petroleum Storage Tank, and Pollution Cleanup. In order to streamline activities along functional lines the Office of Waste Management reorganized on November 1, 1998, into three divisions: Permits, Registration & Evaluation, and Remediation. The Permits Division consists of three sections: Municipal Solid Waste, Industrial and Hazardous Waste and Underground Injection Control (UIC) & Radioactive Waste Section.

Municipal Solid Waste Permits Section. The Municipal Solid Waste (MSW) Permits Section regulates the collection, handling, storage, processing, and disposal of municipal solid waste in Texas under the authority of the Texas Solid Waste Disposal Act, as amended (Chapter 361, Health and Safety Code), and under federal authority of the Resource Conservation and Recovery Act (RCRA), Subtitle D, as amended. The MSW Permits Section (MSW Section) is charged with the responsibility of monitoring all activities related to the protection of groundwater from municipal solid waste landfill (MSWLF) activities. The MSW Section is also responsible for: permitting, reviewing site characterizations, groundwater monitoring/certifications, and monitoring corrective/remedial activities associated with groundwater contamination at MSWLFs. On February 1, 1998, the industrial non-hazardous waste program for commercial disposal was transferred to the MSW Section. Consequently, two new facilities were added to the MSW program. All groundwater monitoring requirements for these facilities will be overseen by the MSW Section. The remainder of the industrial non-hazardous waste program continues to be overseen by the Industrial and Hazardous Waste (IHW) Permits Section, the Office of Compliance and Enforcement, Enforcement Division is responsible for enforcement orders related to groundwater contamination.

Prior to March 1, 1992, the Bureau of Solid Waste Management of the Texas Department of Health (TDH) was responsible for all regulatory activities involving municipal solid waste. On that date, Senate Bill 2 of the 72nd Legislature transferred all powers, duties, rights, and obligations of the TDH pertaining to the treatment, handling, storage, and disposal of municipal solid waste to the Texas Water Commission which, upon merging with the Texas Air Control Board, became the Texas Natural Resource Conservation Commission (TNRCC) on September 1, 1993.

On October 9, 1991, new federal regulations under RCRA, Subtitle D promulgated revisions to the *Criteria for Classification of Solid Waste Disposal Facilities* set forth in 40 CFR Part 257. These revisions were developed in response to the 1984 Hazardous and Solid Waste Amendments to RCRA. The new rules added a new Part 258 which established minimum federal criteria for MSWLFs, including location restrictions, facility design and operating criteria, groundwater monitoring requirements, corrective/remedial action requirements, financial assurance requirements, and closure and post-closure care requirements. The rules established different requirements for existing and new units (e.g., existing units are not required to remove wastes in order to install liners).

All of the new regulations apply to owners and operators of facilities with capacities greater than 100 tons per day (TPD) that received waste on or after October 9, 1993, or those with capacities equal or less than 100 TPD that received waste on or after April 9, 1994. Owners and operators of facilities that stopped receiving waste prior to October 9, 1991, are exempt from the new regulations. Facilities that stop receiving waste between October 9, 1991, and October 9, 1993, are exempt from all parts of the regulations except those pertaining to final cover requirements.

Under the Subtitle D rules, the permittee conducts background monitoring as prescribed in an approved Groundwater Sampling and Analysis Plan (GWSAP). Upon completion of background sampling, the permittee is required to conduct detection monitoring sampling, and statistical analysis of the groundwater analytical data at each detection monitoring event. If statistical analysis indicates that a statistically significant change (SSC) in constituent concentrations from background concentrations has occurred, the site must notify the TNRCC of the SSC. The facility may resample to confirm the SSC and/or demonstrate within 90 days of the notification that the SSC has occurred due to a source other than the landfill or to an error in sampling, analysis, statistical evaluation, or natural variation in groundwater quality. If the demonstration is not satisfactory, the owner/operator becomes subject to the requirements of assessment monitoring, which includes analysis for an expanded list of constituents. If one or more assessment monitoring constituents are detected at statistically significant levels above established groundwater protection standards [which may be maximum contaminant levels (MCLs), background concentrations, or health-based concentrations] the owner/operator must initiate an assessment of corrective measures, characterize the nature and extent of the release, and notify local government officials. At this time, the facility will be added to the list of MSWLFs with confirmed groundwater contamination. After the assessment of corrective measures and prior the selection of the remedy, the permittee is required to conduct a public meeting to discuss the results of the assessment of corrective measures with affected and interested parties. This, in turn leads to the selection of the remedy and the implementation of a corrective action/remedial action.

Status of the Groundwater Monitoring Program. Prior to the Subtitle D rules, most major MSWLFs were required by permit to install groundwater monitor wells. Some landfills that were not initially required to have monitor wells later installed them as a result of the discovery of potential groundwater contamination. Under the new RCRA, Subtitle D rules that went into effect October 9, 1993, all Type I MSWLFs that received more than 20 tons of waste per day are required to have groundwater monitoring systems. Of the approximately 263 MSWLFs in the regulatory program, 178 have groundwater monitoring systems with an estimated total of 1680 monitor wells as of December 31, 1998. There are approximately 89 transfer stations and 63 arid exempt landfills in Texas which are not subject to groundwater monitoring requirements. In addition, three Type I landfills have been granted suspensions from groundwater monitoring requirements in accordance with Subtitle D regulations.

MSW rules that were in effect prior to the new Subtitle D regulations required that background groundwater samples be taken from each new monitor well during each calendar quarter for a period of one year, and that each sample be analyzed for 29 chemical parameters. Subsequent samples were collected quarterly, semi-annually, or annually, as required in each facility's permit or by the MSW staff, and were analyzed for an abbreviated set of parameters. Sites that closed prior to the October 9, 1993, or April 9, 1994, deadlines are presently following these requirements during their post-closure care maintenance periods.

The RCRA Subtitle D groundwater monitoring requirements were phased in for active landfills based on proximity to the nearest drinking water intake (including any surface water intake, domestic well, public water supply well, etc. utilized for human consumption). These requirements include the following: a thorough groundwater characterization study; an approved certification of the site's groundwater monitoring system design and installation; an approved GWSAP; a modified and expanded list of analytical parameters including 47 volatile organic compounds; at least four background sampling events (depending on the statistical method(s) utilized); a semiannual sampling schedule during detection monitoring; and, statistical analysis of groundwater analytical data. An annual sampling schedule may be allowed under certain conditions.

Prior to the Subtitle D regulations, when groundwater analyses indicated a departure from background or historical levels, or if there was any evidence of contamination, the MSW staff required re-sampling of existing monitor wells, often including additional analytical parameters. If further sampling and investigation indicated probable contamination, the permittee was required to initiate a remedial investigation, potentially leading to corrective action and/or remediation.

Status of Groundwater Contamination. Approximately 4500 groundwater samples were collected from all the MSW groundwater monitor wells sampled in 1998. Groundwater contamination has been confirmed at the 25 MSWLF sites listed by county in Table 1 under the heading "MSW." Contamination has been found in approximately 126 samples from an estimated 67 monitor wells. Two of the 25 contamination cases are new and both required the notification of local officials under Texas Water Code, §5.236. Three sites listed in the 1997 report were removed because actions were completed.

At the end of 1998, confirmation of contamination or some form of remedial investigation was under way at approximately 13 sites (activity status codes 1 and 2). During 1998, corrective action and/or remediation (activity status codes 3, 4, and 5) took place at approximately seven sites. Three MSWLFs from the 1997 report were upgraded to "action completed" (activity status code 6).

Remedial actions for Subtitle D MSWLFs are completed when the owner or operator: (A) complies with prescribed groundwater protection standards established in the rules; (B) demonstrates that concentrations of assessment constituents have not exceeded the groundwater protection standards for a period of three consecutive years using the statistical procedures and performance standards in the rules; and, (C) satisfies all actions required to complete selected remedies. Within 15 days of completion of the remedy, the owner or operator must submit to the TNRCC's Executive Director, and also place in the operating record, a certification by a qualified groundwater scientist that the remedy has been completed in compliance with the requirements of the rules.

Industrial and Hazardous Waste Permits Section. The IHW Permits Section (IHW Section) regulates the treatment, storage and disposal of hazardous municipal waste and the treatment and storage of non-hazardous industrial solid waste under the authority of the Texas Solid Waste Disposal Act, as amended (Chapter 361, Texas Health and Safety Code), and under federal authorization to administer the Resource Conservation and Recovery Act (RCRA), Subtitle C, as amended. In addition to operating federally-authorized programs, the IHW Section also refers cases to the Enforcement Division/Waste Section when they involve violations of §26.121 of the Texas Water Code, which prohibits unauthorized discharges into or adjacent to waters in the state, including groundwater.

Under RCRA authorization, the IHW Section regulates the groundwater detection monitoring programs of approximately 250 industrial facilities with land disposal units. Land disposal units subject to regulation include landfills, surface impoundments, land treatment units, and waste piles.

Since November 19, 1981, all on-site disposal facilities subject to RCRA, Subtitle C have been required by agency rules to conduct a standardized detection monitoring program during the interim status period until such time as a permit with site-specific monitoring requirements is issued, or the waste facility is closed by removal of hazardous waste and/or contamination to levels protective of human health and the environment. Unless specific variances are granted, this program requires all operators to sample for a standard suite of parameters and to perform the same statistical evaluation of the results.

Once permitted, an operator continues to monitor the waste units according to provisions in the facility's permit. A permitted detection monitoring program is specified for units for which no release has been indicated. The sampling program is based on hazardous constituents specific to the waste being disposed. Should a release occur, the operator implements a compliance monitoring program wherein the monitor well system is sampled for all hazardous constituents, about 270 in number, and a concentration limit is established for each detected constituent. Should this value be exceeded in subsequent sampling events, the operator must implement a corrective action program. Compliance monitoring and the corrective action program are administered by the Remediation Division.

Status of the Groundwater Monitoring Program. The IHW Section monitoring programs rely upon over 760 operators or responsible parties to correctly sample, analyze, interpret, and report the significance of groundwater quality at their facilities. TNRCC inspectors and staff check the compliance status of operators annually and perform periodic in-depth reviews, including agency sampling of monitor wells, for all RCRA, Subtitle C regulated facilities. Similar actions are performed for non-RCRA sites as the situation dictates. TNRCC analyses are compared to the facility's reported results, sampling procedure, data quality, and interpretations in order to determine the validity of the self-reported data.

Status of Groundwater Contamination. As a result of reorganization within the agency the Remediation Division is now responsible for addressing groundwater monitoring and corrective action at industrial and hazardous waste facilities which have had a release to groundwater. Only detection monitoring is addressed by the IHW Section. Cases assigned to the IHW Section (formerly the IHW Division) in the 1997 report are now indicated to be handled by the Remediation Division.

Underground Injection Control (UIC) & Radioactive Waste Section. The UIC & Radioactive Waste Section administered under the authority of the federal Safe Drinking Water Act regulates injection wells, specifically the Class I waste disposal injection wells and the Class III mining injection wells which are used to inject solutions underground in order to produce minerals. The UIC groundwater monitoring of the disposal of radioactive substances, including any low-level radioactive wastes or naturally occurring radioactive materials, is regulated by a radioactive material licensing program. Currently, no low-level radioactive waste or naturally occurring radioactive material disposal sites are licensed in the state of Texas. The licensing program is administered by the UIC & Radioactive Waste Section. The program is overseen by the U.S. Nuclear Regulatory Commission.

Since the producible minerals at a Class III site are generally found in or above an underground source of drinking water, an Aquifer Exemption is necessary for injection. Therefore, as an essential part of the UIC program, monitoring of groundwater is required before, during, and after mining occurs at a Class III injection well project.

Since 1975, when the first Class III injection well permit was issued, 34 sites have been permitted for uranium mining, six for Frasch sulfur mining, and three for sodium sulfate mining. Groundwater monitoring varies for each of the three types of mining. The three sites which mined for sodium sulfate have been plugged because of unfavorable economic conditions. Only two of the original six Frasch sulfur sites are currently in operation and they are in the process of being plugged for the same reason stated above. Off-site contamination from these sulfur sites is highly unlikely since sulfur must be super-heated to a liquid state in order for it to flow. Any movement away from the mine area would cool and harden the sulfur. By far, the most extensive groundwater monitoring is involved in the uranium program.

At the uranium Class III sites, groundwater samples must be analyzed prior to any injection into a Class III well in order to obtain background or pre-mining values. In many cases, the natural background values for these last two parameters will exceed EPA drinking water standards because of the existence of the ore body itself. During the mining phase of the project, the mining companies are required to submit quarterly monitoring reports for review and approval. The reports contain groundwater analyses from within the zone being mined as well as groundwater from aquifers overlying and underlying the mined zone. Analyses include conductivity, uranium, sulfate or chloride, and in some cases, ammonia. These control parameters are used to detect movements of mining fluids, or excursions, out of the mine area and into the monitor wells. If an excursion is detected, additional monitoring is required and steps must be taken by the company to control the mining fluid plume. A company's failure to conduct additional monitoring and control the plume is a violation of the permit, which will result in appropriate enforcement action by the TNRCC.

Once mining is completed, the affected groundwater must be restored to levels consistent with baseline values and with previous groundwater use. Once restoration is completed, a six-month stability period must take place before the area is declared restored and the wells are plugged. To ensure the aquifer is restored to levels approved by the TNRCC, groundwater samples are taken for verification every other month by the TNRCC and the company to be analyzed in separate labs. At any time during the life of the project, water samples may be taken by TNRCC officials, or water samples taken by the company may be split with field inspectors for verification of sampling procedures, techniques, and results.

As mentioned above, the Permit Division's UIC program also regulates Class I injection wells. Class I injection wells are used to inject treated municipal wastewater and hazardous or nonhazardous liquid industrial waste below the lowermost underground source of drinking water (USDW). There are approximately 120 Class I injection wells permitted and operating in Texas. Approximately one-half of the wells are permitted for hazardous waste, and the other half are permitted to inject only nonhazardous waste. Likewise, 110 of the Class I injection wells are for disposal of on-site generated waste, and ten wells are for commercial disposal of off-site generated waste.

The disposal of most hazardous wastes in Class I injection wells is prohibited by Land Disposal Restriction (LDR) regulations unless; 1) it can be demonstrated that the waste no longer is hazardous when it leaves the injection zone, 2) the waste will not leave the injection zone for at least 10,000 years, or 3) the waste is treated to meet or exceed LDR standards. Most Class I hazardous injection wells have been exempted from LDR by EPA after demonstrating either 1) or 2), above.

The basic design objectives of Class I injection wells are to keep waste confined to injection zones and permanently isolated from drinking water. The required design of Class I injection wells necessitates use of multiple protective barriers of steel or fiberglass well casings, and casing cements, together with continuous monitoring of the well for development of any leaks, and annual monitoring of the reservoir, to assure separation of injected wastes from the lowermost USDW. Class I injection wells in Texas average approximately 12 inches in diameter and, on average, are approximately 5,000 feet deep. The wells are required to have surface casing below the lowermost USDW, regardless of the depth.

Applications for Class I injection wells must demonstrate that the location is geologically suitable and that the injection zone and confining zone are free of transmissive faults, fractures, and unplugged abandoned wells which could act as conduits for leakage of waste from the injection zone. In addition, reviews of well constructions/pluggings, as well as pressure buildup, are conducted annually. A thorough re-evaluation is also made at the time of permit renewal, before a recommendation for renewal is made. Also, all wells are

required to have continuous monitoring of the annulus to detect leaks. Such monitoring provides a continuous indication of mechanical integrity of the well. In a few cases, the TNRCC has required injection zone pressure monitor wells.

Status of the Groundwater Monitoring Program. Four facilities are included in the radioactive materials licensing program of the TNRCC, however, groundwater monitoring is not currently being conducted by the TNRCC at these facilities. Groundwater monitoring on a case-by-case basis may be done on request or in response to pending licensing actions.

The in-situ uranium mining facilities are monitored for groundwater quality through the self-reporting process overseen by the TNRCC and occasionally groundwater samples may be taken to verify compliance issues. The Class III UIC program currently includes three sodium sulfate, two sulfur, and 10 uranium facilities. Each uranium mine site contains one to three production areas for a total of 28 uranium production areas. All of these areas are subject to groundwater monitoring. There are approximately 500 wells sampled under the Class III UIC program with approximately 2,000 samples taken each year.

Status of Groundwater Contamination. The Class III UIC program has no confirmed contamination cases beyond the permit facility boundaries. There is no contamination of drinking water supplies from the Class I UIC program. All contamination cases are reported by the Remediation Division.

Remediation Division

The Remediation Division is responsible for overseeing the investigation and cleanup of hazardous waste and pollutants released into the environment. The regulatory programs addressed by this division include petroleum storage tank sites, hazardous and nonhazardous industrial waste sites, voluntary cleanups, innocent owner/operator certification, state brownfields initiatives, and Superfund activities. Following are the Sections of the Remediation Division regulating sites with known groundwater contamination, with individual Section descriptions of groundwater monitoring and contamination.

Corrective Action Section. The reorganization of the Correction Action Section became complete in September of 1998. In its expanded new role, the Corrective Action Section oversees remediation activities for many of the sites under the TNRCC's jurisdiction with the exception of those regulated by the Petroleum Storage Tank Program, the Federal and State Superfund Program, and the Voluntary Cleanup Program. Currently, the Corrective Action Section is responsible for the remediation of nearly 1300 Sites throughout the State of Texas with contaminated soil and/or ground water from the following program areas: 1) Facilities with industrial and hazardous waste permits which have released hazardous contaminants to the environmental media from RCRA-regulated units; 2) Facilities with contamination caused by releases from the Solid Waste Management Units (HSWA Corrective Action); 3) Closure of RCRA and non-RCRA Solid Waste Management Units; 4) Sites which conduct corrective action programs through Enforcement Orders (these could include both RCRA and non-RCRA sites); 5) Sites which conduct corrective action in accordance with the regulations without an Enforcement Order; 6) Remediation of contaminated sites at Federal Facilities which may include all the five (5) items listed above; and, 7) Municipal landfill gas remediation and management program.

The consolidation of remediation for all the above programs into one section has greatly enhanced the consistency of the remediation program. Additionally, the Section will be able to provide much better

customer service by assigning one project manager as a single point of contact to facilitate remediation activities at each facility.

Status of Groundwater Monitoring. There are an estimated 8,040 monitor wells in place under the Corrective action section regulatory program. During 1998, approximately 17,024 groundwater samples were collected from 371 sites. Approximately 7,803 of these samples showed groundwater contamination.

Status of Groundwater Contamination. For 1998, 501 cases are listed by county in Table 1 under the division heading "RMD/CA". Of these, no cases required notification to local officials under §5.236 of the Texas Water Code. There were 69 new cases of groundwater contamination identified and added in 1998. A total of 2 cases were deleted from the 1998 report when action was completed (activity status 6).

Petroleum Storage Tank Responsible Party Remediation Section. The Petroleum Storage Tank, Responsible Party Remediation (PSTRPR) Section regulates underground and aboveground product storage tanks as authorized by the federal Solid Waste Disposal Act of 1970, as amended by the Resource Conservation and Recovery Act of 1976, and empowered by Subchapter I, Chapter 26 of the Texas Water Code. Approximately 95 percent of the regulated storage tanks contain petroleum products with the remainder containing regulated hazardous substances.

At regulated facilities where a product release has impacted groundwater, semi-annual groundwater monitoring is required in conjunction with any necessary remedial activities. In some instances, quarterly groundwater monitoring may be required by PSTRPR staff. Groundwater monitoring is required until contaminant concentrations reach acceptable levels determined by the PSTRPR staff on a site-by-site basis.

Status of Groundwater Monitoring. There are an estimated 44,387 monitor wells in place under the PSTRPR regulatory program. In 1998 the PSTRPR Section received monitoring reports from 2,050 leaking petroleum storage tank (LPST) sites which contain approximately 14,350 monitor wells. Of these, approximately 10,250 monitor wells have contamination to groundwater. During 1998, approximately 17,164 groundwater samples were collected from the 2,050 LPST sites. Approximately 12,260 of these samples showed groundwater contamination.

Status of Groundwater Contamination. To date, a total of approximately 10,174 groundwater contamination incidents have been documented by the PSTRPR Section. There have been 3,833 cases deleted due to completed action from this and previous reports. For 1998, 6,341 cases are listed by county in Table 1 under the division heading "RMD/PST". Of these, there are 3 cases which required notification to local officials under §5.236 of the Texas Water Code since the previous report's publication. There were 1,116 new cases of groundwater contamination identified and added in 1998. A total of 1,113 cases were deleted from the 1997 report of which action was completed (activity status 6) on 1,112 cases. The great majority of the cases involve groundwater with documented contamination problems. A small percentage are cases where groundwater is imminently threatened.

Superfund Cleanup Section. In 1980 the United States Congress passed the Comprehensive Environmental Response, Compensation, and Liability Act (CERCLA), commonly known as the "Superfund" law. The purpose of the federal Superfund legislation was to protect public health and the environment from hazardous substances by authorizing federal action in response to releases into the environment from abandoned hazardous waste sites. Potentially contaminated sites referred to the Pollution Cleanup Division (PCD) by the TNRCC's district offices, the EPA, local government entities, and

individuals are evaluated and ranked according to the degree of hazard presented to the public health and the environment. High ranking sites are referred to the EPA for placement on the National Priorities List (NPL). When sites are listed on the NPL, TNRCC staff petitions EPA for federal funds for planning, site investigation, feasibility studies, design work, remediation, and operation and maintenance of the site.

The Texas State Superfund Program was created in 1985 by amendment to the Texas Solid Waste Disposal Act to address those sites not eligible for funding under the Federal Superfund Program. The State Superfund Program follows the same step-by-step process, from corrective action planning to remediation, as described for the federal program. The Act requires that sites placed on the State Superfund Registry first seek funding for site cleanup from responsible parties, then federal resources, and lastly state resources.

Groundwater monitoring activities occur throughout the Superfund process, from planning through remediation. Residential and industrial wells near a potential site, in addition to existing or newly installed site monitoring wells, would typically be sampled to help determine whether a site warrants placement on the NPL. If not, the site would be evaluated for possible inclusion on the Texas State Registry of Hazardous Waste Sites for remediation under the State Superfund Program. Once placed on either the NPL or state registry, the potentially responsible parties (PRPs) are provided the opportunity to enter into an enforceable order to conduct all aspects of site investigation and remediation. If the PRPs are unwilling to enter into an enforceable order, the state proceeds with this work.

A site investigation is conducted to characterize the type and volume of contaminants at a site, the media (such as soil or groundwater) contaminated, the lateral and vertical extent of contamination, the risk the site poses to human health and the environment, and to allow the selection of a remediation technology during the feasibility study. Groundwater monitoring wells are installed during the site investigation to determine the effect, if any, a site has had or may have on local groundwater resources, and to select alternatives which could be used to solve the problems at the site. The remediation technology selected is highly site-specific but may involve actions to control the source of the contamination and/or to remove contaminants from a groundwater bearing zone. If the remedy involves the pumping and treatment of contaminated groundwater, additional monitoring wells are generally installed and hydrogeologic data collected during the remediation. In addition, after the remediation is complete, groundwater monitoring may occur as a part of the operation and maintenance phase for up to 30 years.

Two teams within the Superfund Cleanup Section track Superfund sites. The Superfund Cleanup Team (RMD/SC) tracks proposed and listed State and Federal Superfund sites. The Superfund Site Assessment Team (RMD/SSDAT) tracks sites being evaluated for possible proposal to Federal or State Superfund programs.

Status of Groundwater Monitoring. All NPL sites in Texas and sites proposed or listed on the State Superfund registry would be subject to the groundwater monitoring program described above.

Status of Groundwater Contamination. For 1998, 93 cases are listed by county in Table 1 under the division heading "RMD/SC" or "RMD/SSDAT". Of these, none required notification to local officials under §5.236 of the Texas Water Code since the previous report's publication. There is one new case of groundwater contamination identified and added in 1998. No cases were deleted from the 1998 report.

Voluntary Cleanup Section. The Voluntary Cleanup Program was created by amendment to the Texas Solid Waste Disposal Act and became effective on September 1, 1995. The purpose of the Texas

Voluntary Cleanup Program is to provide a streamlined, incentive-based process for persons to pursue cleanup of contaminated properties. The Voluntary Cleanup Law provides the TNRCC's administrative and technical requirements and conditions necessary for persons to voluntarily clean up sites within this program. The following attributes of the Law encourage lenders, developers, and prospective purchasers to clean up abandoned or under-utilized properties: non-binding voluntary cleanup agreements with the TNRCC, agreement by the TNRCC not to pursue enforcement action on sites which are being voluntarily remediated, and a release to non-responsible parties from liability to the State of Texas for cleanup of existing contamination in areas covered by the Certificate of Completion.

Similar to the State Superfund Program, sites are investigated to determine if groundwater impacts have occurred. If groundwater contamination is verified, then the persons conducting the voluntary cleanup propose response actions to address the contamination. The TNRCC assesses their proposal to ensure that the proposed remedy is capable of achieving the goals of the groundwater cleanup. Due to the voluntary nature of the program, some sites may withdraw from the program prior to completing restoration of the groundwater. These sites are indicated with an activity status of "0". Only sites which pose an imminent threat to human health or the environment and withdraw prior to completion of the response action are referred for potential enforcement action to compel the completion of any necessary response actions.

Status of Groundwater Monitoring. There are an estimated 2000 monitor wells in place under the Voluntary Cleanup Section regulatory program. During 1998, approximately 2,000 groundwater samples were collected from 332 sites. Approximately 900 of these samples showed groundwater contamination.

Status of Groundwater Contamination. For 1998, 267 cases are listed by county in Table 1 under the division heading "RMD/VC". Of these, no cases which required notification to local officials under §5.236 of the Texas Water Code. There were 99 new cases of groundwater contamination identified and added in 1998. A total of 34 cases were deleted from the 1997 report when action was completed (activity status 6).

Voluntary Cleanup Section Innocent Owner/Operator. The Innocent Owner/Operator Program was created by amendment to the Texas Solid Waste Disposal Act and became effective on September 1, 1997. The program is handled administratively through the Voluntary Cleanup Program. The purpose of the legislative amendment is to provide liability relief for owners or operators of property that has become contaminated as a result of a release or migration of contaminants from a source or sources not located on or at the owner's/operator's property. Also, a person, who, after appropriate inquiry consistent with good commercial or customary practice, did not know or have reason to know of contamination on their property at the time the person acquired the property is released from liability to the State. The program reviews the site investigation report to confirm, through the issuance of a certificate, that the person is an innocent owner or operator.

Due to the fact that sites reported under the Innocent Owner/Operator Program are not subject to remediation by the "innocent owners," most of these sites are not currently being remediated. These sites are indicated with an activity status of "0" and an enforcement status of "0."

Status of Groundwater Monitoring. There are an estimated 120 monitor wells in place under the Voluntary Cleanup/Innocent Owner/Operator regulatory program. During 1998, approximately 200 groundwater samples were collected from 33 sites. Approximately 110 of these samples showed groundwater contamination.

Status of Groundwater Contamination. For 1998, 33 cases are listed by county in Table 1 under the division heading "RMD/VCIO". Of these, none required notification to local officials under §5.236 of the Texas Water Code. All 33 are new cases of groundwater contamination identified and added in 1998.

The Remediation Division has a total of 7301 groundwater contamination case descriptions listed by county in Table 1. Three of the Division's cases required notification to local officials under §5.236 of the Texas Water Code in 1998.

Water Quality Division

The Water Quality (WQ) Division is responsible for providing scientific leadership and technical support to promote effective and coordinated management of the water resources within the state. The WQ Division is responsible for coordinating all water quality planning in the state to meet the requirements set out in the Texas Water Code and the federal Clean Water Act. The Division is responsible for: determining the appropriate standards of protection to be applied to the surface waters of the state; assessing the extent to which those standards are met on a watershed or estuary basis through monitoring, modeling, and data evaluation; evaluating permits to ensure that they afford an acceptable level of environmental protection; and preventing and reducing surface and groundwater pollution through development and implementation of management plans. These objectives are achieved through cooperation with citizens, local planning agencies and districts, municipalities, industry, businesses, river authorities, other state agencies, and the U.S. Environmental Protection Agency.

Technical Assistance. The WQ Division provides technical assistance related to groundwater quality issues to all divisions within the Office of Water Resource Management and to other Offices and agencies as required. The Division conducts groundwater protection programs that emphasize both remediation and prevention of contamination through the use of best management practices. The WQ Division also provides administrative support for the Texas Groundwater Protection Committee (TGPC). The TGPC is delegated the responsibility of coordinating the groundwater quality protection activities conducted by all state agencies under the authority of §26.403 of the Texas Water Code. Mandated responsibilities of the TGPC, as chaired by the Water Policy and Regulations Division and administered by the WQ Division, include the development and implementation of a comprehensive state groundwater protection program (CSGWPP), compiling and publishing the annual *Joint Groundwater Monitoring and Contamination Report*, publishing a biennial report to the Legislature on the TGPC's activities, and the development of the *Texas State Management Plan for the Prevention of Pesticide Contamination of Groundwater*. (Due to consideration for the plans submitted by the Indian Nations for Tribal lands, EPA now uses the acronym PMP for this management plan. It was formerly known by the acronym SMP.)

The WQ Division provides technical expertise in the evaluation and designation of groundwater management areas, priority groundwater management areas (PGMA) and the creation of groundwater districts in response to landowner petitions. As the point-of-contact for the TNRCC, the Division reviews all legislation creating groundwater conservation districts or altering groundwater conservation district law and provides technical comments as required. The Division provides technical support to groundwater districts and those interested in the creation of groundwater district, as resources allow.

Under authority of Chapter 36 of the Water Code, the Division tracks specific groundwater conservation district activities and initiates certain agency enforcement actions. These enforcement actions are initiated

if a groundwater district fails to submit or fails to have its management plan certified by the TWDB or receives an unfavorable management plan implementation audit from the State Auditor's Office.

Wastewater and Sludge Disposal. The WQ Division evaluates municipal and industrial wastewater treatment facilities and sludge disposal and beneficial use sites for the potential to impact groundwater. For sites with pits, ponds, ditches, or lagoons, the facility's design must meet or exceed design criteria used to prevent groundwater contamination, and if an imminent potential for such contamination still exists, special provisions are included in the permit requiring additional preventative measures or the development of groundwater monitoring facilities and operations. The WQ Division is responsible for ensuring that groundwater resources are protected during permitting activities related to municipal and industrial wastewater treatment, concentrated animal feeding operations (CAFOs), and sewage sludge disposal or land application. The WQ Division is charged to prevent unauthorized discharges from these permitted facilities. The WQ Division ensures groundwater protection by performing technical evaluations during the permitting process.

Permits issued for irrigation, manure solids spreading, or sludge disposal sites contain special provisions for monitoring soils for selected parameters, controlling application rates and ensuring adequate cropping practices, to prevent migration of possible contaminants to the groundwater. Information submitted in accordance with these and other permit provisions, and also TNRCC enforcement order requirements, are routinely reviewed and evaluated. These may include water quality sampling data, self-reported monitoring data for groundwater and soils, cropping plans, and hydrogeologic and soils assessment reports. Noncompliances are referred to the Enforcement Division/Water Section for coordination of appropriate enforcement action.

Class V Injection Wells. The WQ Division administers the regulation of Class V Injection Wells under the federal Safe Drinking Water Act (SDWA). Class V injection wells include miscellaneous injection wells used for the subsurface disposal of certain fluids to usable quality groundwater zones. Examples of Class V wells include drainage and agricultural drainage wells; domestic wastewater disposal wells; industrial, commercial, and utility disposal wells; aquifer storage, retrieval, and remediation wells; and heat loop wells. Possible pollutants are pesticides, fertilizers, pathogens, metals, and salts. The WQ Division conducts an ongoing inventory of Class V wells. There were 14,951 Class V wells inventoried as of December 1998. During the calendar year 1998, TNRCC staff evaluated/authorized 51 new Class V operations covering 90 wells. The majority of the authorizations were for aquifer remediation wells - either re-injection wells for Leaking Petroleum Storage Tank (LPST) "pump and treat" operations or temporary injection points for LPST and Volatile Organic Compound (VOC) bio remediation projects.

Groundwater Non-point Source. The groundwater portion of the Texas non-point source (NPS) program, authorized by Section 319 of the Clean Water Act, is implemented within the WQ Division. The Division has responsibility for coordinating and updating the groundwater portions of the NPS assessment report and the NPS management plan. The assessment report identifies and categorizes potential and actual groundwater non-point sources in the state, identifies vulnerable aquifers (utilizing DRASTIC) that have the greatest potential of becoming contaminated from non-point sources, and provides a basis for prioritizing NPS activities. The management plan identifies state agencies which have jurisdiction for pollution abatement in each category, identifies existing or proposed regulatory programs applicable to cleanup activities in each category, and identifies best management practices applicable to each category.

Through education and technology transfer, groundwater NPS public outreach projects promote pollution prevention activities across county, watershed, or multi-county areas that use a common aquifer for

drinking water supplies. Through education and planning, citizens and local governments work together to help prevent pollution of the regional groundwater resource. The first step in managing NPS pollution is to identify potential sources of contamination (PSOCs). Once PSOCs are located, best management practice (BMP) methods to protect groundwater resources can be implemented. Some BMPs which may be implemented include wellhead protection for public water supply systems, TEX-A-Syst for individual or privately owned water wells, and regional aquifer protection. The regional aquifer protection process expands on the established tools of wellhead protection and begins with TNRCC-initiated meetings to raise public awareness and gain the cooperation of local individuals and governments.

Status of Groundwater Monitoring Programs. The WQ Division has compiled and maintains the Interagency Pesticide Database (IPD). The database contains the results of groundwater monitoring for pesticides, collected from various agencies and other entities that periodically sample groundwater. The database is part of an interagency effort of the TGPC to assess groundwater impacts from the legal use of agricultural chemicals. Analyses of approximately 7,438 samples from approximately 2,840 different wells are described in the database. Data contained in the IPD indicate that 38 pesticides were detected in 124 samples from 95 individual wells. Resampling confirmed the presence of six pesticides (2,4-D, 2,4,5-T, atrazine, diuron, heptachlor epoxide, and prometon) in 12 wells located in eight counties.

The WQ Division is continuing with its initial agricultural chemical monitoring programs as outlined in the draft *Texas State Management Plan for Prevention of Pesticide Contamination of Ground Water* (SMP) under the Federal Insecticide, Fungicide, and Rodenticide Act (FIFRA), as amended. The monitoring represents the initial efforts at vulnerability area assessment for the PMP. In fiscal year 1998, monitoring consisted of one sampling trip to Hidalgo County. 1998 also saw the beginnings of an investigation into the detection of atrazine in the Public Drinking Water supply wells for Friona, Texas and Tulia, Texas. This investigation is being conducted primarily by the Water Quality Division, with cooperation from the Water Utilities Division, the Texas Department of Agriculture, and the Texas Agricultural Extension Service, to aid in the refinement of the response to contamination process set out in the draft PMP.

There are a total of 685 facilities permitted as Concentrated Animal Feeding Operations (CAFOs) under the jurisdiction of the Water Quality Division. Of those facilities, approximately 39 are currently required to conduct groundwater monitoring. There are approximately 82 wells that are currently monitored at these facilities. Monitoring is required under §26.048 of the Texas Water Code for all facilities that currently utilize a playa for wastewater retention. Monitoring may also be required for permitted facilities under the following circumstances: contested case hearing, enforcement action, and proximity to recharge features.

Status of Groundwater Contamination. Cases of confirmed groundwater contamination which may not fall under the jurisdiction of an individual division or agency are tracked by the WQ Division. These cases include contamination which has not been directly linked to a singular activity or source; historic enforcement cases where groundwater contamination is known to exist, but where no further regulatory action is required by law, rule, or order; cases which exist that are outside of current regulatory scope; and, cases which are confirmed in the Interagency Pesticide Database that do not require regulatory action.

The Water Quality Division has a total of 47 groundwater contamination cases listed in Table 1. The Division listed 47 cases in the 1997 report, none of which were dropped in 1998. No additional cases were added in 1998. The cases are listed by county under the division heading "WQD." None of the Division's cases required notification to local officials in 1998 under §5.236 of the Texas Water Code.

Water Utilities Division

The Public Drinking Water Section of the Water Utilities (WU) Division regulates the microbiological and chemical quality of public drinking water, and the construction and operation of public water supply systems, under the authority of Chapter 341, Subchapter C of the Texas Health and Safety Code. To accomplish this task, the Texas Natural Resource Conservation Commission (TNRCC) has promulgated Rules and Regulations for Public Water Systems (30 TAC § 290.38-§ 290.47) and Drinking Water Standards Governing Drinking Water Quality and Reporting Requirements (30 TAC § 290.101-§ 290.120). The U.S. Environmental Protection Agency (USEPA) has also granted the TNRCC primacy for enforcing the National Primary and Secondary Drinking Water Regulations in Texas. These federal regulations were promulgated by the USEPA under the authority of the Safe Drinking Water Act as amended in 1986. Additional amendments occurred in 1991 and 1996.

In addition, regulations of the Railroad Commission of Texas (RCT) require that the TNRCC determine the occurrence and depth of usable-quality groundwater in conjunction with approval of various activities regulated by the RCT. These activities include underground injection of oil and gas wastes, plugging and testing of inactive wells, and exploration and production of oil, gas, and other minerals. These determinations are required in order to identify the existence of usable-quality groundwater resources in relation to these underground activities and ensure that proper provisions, such as well casing intervals, are incorporated into permits and project plans to protect groundwater sources. The WU Division (Surface Casing Section) provided 14,115 determinations for the RCT and the energy industry in Fiscal Year 1998.

Status of Groundwater Monitoring Programs. The Water Utilities Division monitors 6,681 public water supply systems in its regulatory program. Community and non-transient/non-community systems monitor for regulated and unregulated inorganic and volatile organic chemicals at least once every three years. All transient/non-community systems monitor for most of the required inorganic chemicals once every three years. Of these public water systems, 5,579 use groundwater as a primary or secondary source of drinking water. The 5,579 systems have 7,653 entry points supplying groundwater from 11,649 public water supply wells, 38 springs, and two infiltration galleries. Only vulnerable groundwater systems monitor for required synthetic organic chemicals once every three years and annually for volatile organic chemicals. Technically defensible source water assessments determine well and geologic vulnerability.

Most chemical monitoring of public drinking water is performed at the entry point where water enters into the distribution system *after* the water has been treated. All systems conduct microbiological monitoring in distribution on a regular basis. For many entry point and distribution system samples, the water analyzed is a blend of water from more than one water well, underground spring, and/or surface water intake. Monitoring of untreated groundwater is conducted when a new public water supply well is constructed, where groundwater is highly vulnerable to microbiological contamination, or when groundwater contamination is suspected. More than 7,653 entry points (treated drinking water) were sampled for chemical analyses in 1998. These samples represent about 12,613 groundwater sources.

Currently, all EPA-certified drinking water chemical analyses under this program are performed by the Texas Department of Health Bureau of Laboratories or the Lower Colorado River Authority Laboratory. Microbiological analyses are conducted by the Texas Department of Health Bureau of Laboratories and by 85 city or county health department laboratories.

Status of Groundwater Contamination. Twenty-four groundwater contamination cases were listed in Table 1 of the 1997 report. During 1998, public water supply systems had a total of 718 detections of organic chemical contaminants. For the 1998 report, Table 1 lists 30 documented cases of groundwater contamination which have impacted public water systems.

Again, note that few raw or ambient samples are taken directly from wells. The majority of sampling under the Drinking Water Program occurs *after* the water has been treated. This may introduce constituents which are not representative of the source water.

Compliance Support Division

The Compliance Support Division (CSD) within the Office of Compliance and Enforcement (OCE) contributes to the protection of the state's groundwater resources by functioning as a licensing entity certifying those environmental professionals who design, construct, install, remove, operate, and maintain environmentally sensitive equipment, facilities, and systems providing commercial and residential irrigation, water and petroleum storage, drinking water protection and treatment, wastewater processing, on-site sewage facilities, and waste disposal services.

The Compliance Support Division issues 18 different types of certifications lending protection to the groundwater resources of Texas. During 1998, the CSD maintained more than 50,000 certified environmental professionals, issued more than 32,000 new and renewal certifications, administered more than 12,000 examinations, and conducted more than 600 enforcement actions.

The CSD also contributes to protection of groundwater by the timely processing and accurate review of certification applications to include all education, training, experience and examination qualification requirements, the administration and validation of certification examinations; the development and approval of training courses and instructors; the efficient issuance of new and renewal certificates; the investigation and resolution of competency reviews and enforcement cases; and the establishment and maintenance of certification rules and standards. The CSD additionally provides technical assistance to environmental professionals reinforcing the state's voluntary compliance frontline for groundwater pollution prevention and natural resource conservation.

On-Site Sewage Facilities. The Compliance Support Division administers the regulation of on-site sewage treatment facility (OSSF) construction as authorized in Chapter 366, Texas Health and Safety Code and guided by Chapter 285, Texas Administrative Code. The Texas Department of Health (TDH) began the permitting and regulation of OSSFs in counties without approved waste control orders on September 1, 1989. On March 1, 1990, installers and inspectors had to be trained and tested, and installers were required to be certified. On March 1, 1992, all duties and obligations of TDH relating to OSSFs were transferred to the TNRCC. The On-Site Wastewater Installer Program was moved to the Field Operations Division on September 1, 1994. Subsequently, it was again moved to the Compliance Support Division on July 1, 1997, in an effort to consolidate professional certification programs within the TNRCC. This final move coincided with the publishing of new rules on February 5, 1997 for the OSSFs and the implementation of a certification of On-Site Sewage Facilities Installers, Apprentices, Designated Representatives, and Site Evaluators which had been approved on December 18, 1996. Final implementation of the OSSF training program was completed on October 1, 1998. All certifications required by the rule were in place effective August 1, 1998. The regulations require that new OSSFs be

designed and constructed, using current technology, and that older failing systems be brought up to current standards. Additionally, continuing education training is a requirement for OSSF professionals to maintain their annual state certification. The program also performs compliance reviews of local regulating entities to evaluate their enforcement of the state's minimum requirements.

Status of Groundwater Monitoring Programs. The Compliance Support Division's contamination investigation program is generally a complaint response program. The programs in the division do not involve the monitoring of groundwater in association with a regulated activity in order to detect contamination. When appropriate during certain remediation or enforcement activities involving groundwater contamination, the TNRCC may perform or require groundwater monitoring to evaluate remediation progress or success.

Status of Groundwater Contamination. The Compliance Support Division is providing technical assistance on more than 174 OSSF cases. None of these cases currently involve monitoring for groundwater contamination. Construction of an OSSF treatment and disposal system must be isolated from certain areas such as water wells, lakes, roads, and other objects subject to contamination from the OSSF or which may prevent the proper operation of the system. Additionally, no individual may install, construct, alter, extend, or repair an OSSF unless the individual holds a valid certification issued by the executive director of the TNRCC or has a valid exemption.

Enforcement Division

Program Description. The Enforcement Division (OCE) initiates formal enforcement action to address noncompliances documented by regional inspections or any program within the TNRCC. Although the Enforcement Division manages cases from all program areas, the updates provided by enforcement in this report are predominately for industrial and hazardous waste sites.

Groundwater noncompliances addressed by enforcement include violations of the Texas Water Code, the Texas Health and Safety Code, state and federal rules, water quality permits, and orders issued by the Commission.

Status of Groundwater Monitoring Programs. The Enforcement Division oversees approximately 150 sites that are required to monitor groundwater contamination.

Status of Groundwater Contamination. Table 1 of this report lists 99 enforcement cases with confirmed groundwater contamination under the heading "ENF". Groundwater contamination from eight sites impacted water wells; however, only one of these sites required notification under §5.236 of the Texas Water Code during this reporting period. A total of eleven sites were added in 1998.

Field Operations Division

Program Description. Reports of alleged groundwater contamination received from citizens or referred from other agencies or entities are assigned for investigation to the TNRCC division with jurisdiction for the particular type of activity involved. Regulated activities include industrial and municipal wastewater discharge, industrial hazardous and solid waste storage and disposal, municipal solid waste transfer and

disposal, and petroleum storage tanks. Field Operations Division (OCE) personnel are generally the first to respond to complaints, emergency spills, or various other situations which may result in groundwater contamination. After the investigation is completed and contamination is confirmed, field personnel refer the case to the appropriate division for coordination. If a particular activity or jurisdiction cannot be identified, then an investigation is conducted by the Field Operations Division.

Information is gathered about the contamination site through site inspection, well or contamination source inventory, and water-quality sampling. The information is analyzed and reported to the complainant. Efforts are made to effect remediation or enforcement as necessary. Reports are maintained in groundwater contamination investigation files for complaint sites in the TNRCC's Central Records.

In addition, the Field Operations Division manages the administration of the Edwards Aquifer Water Quality Protection rules consisting of review and approval of water pollution abatement plans, sewage collection system plans, and static hydrocarbon and hazardous substance storage facility plans. Rules for the protection of the Edwards Aquifer (Title 30, Texas Administrative Code, Chapter 213) were amended and became effective in December 1996.

Status of Groundwater Monitoring Programs. The contamination investigation program is essentially a response program. The program does not involve monitoring of groundwater in association with a regulated activity in order to detect contamination. During certain remediation activities of identified groundwater contamination, the TNRCC may perform or require groundwater monitoring to evaluate remediation progress or success.

Status of Groundwater Contamination. 11 cases of groundwater contamination are listed, by county, in Table 1 under the division heading "FOD." No new cases were added by the division in 1998. Most of the cases listed for the Field Operations Division in Table 1 involve hydrocarbons associated with spills or leaks.

Texas Water Development Board

Program Description. The Texas Water Development Board (TWDB) conducts an active ground-water resource assessment program. Boundaries and various characteristics for all of the State's major and minor aquifers have been identified and include water availability, recharge, and other geologic information. In addition, major entities using ground water have been identified within each river basin together with the aquifer(s) being utilized, the quality of water being developed, and the quantity of water needed for a 50-year planning period. To accomplish this, the Board collects data on the State's aquifers which include the occurrence, availability, quality, and quantity of ground water present and the current and projected demands on ground-water resources. This is done through the statewide ground-water level measurement program, ground-water quality sampling program, and ground-water studies.

The purpose of the ground-water quality sampling program is to: 1) monitor changes, if any, in the quality of ground water over time; and 2) establish, as accurately as possible, the baseline quality of ground water occurring naturally in the State's aquifers. The ground-water quality monitoring program is accomplished in accordance with procedures established in the Board's *Field Manual for Ground Water Sampling*, in supplemental samples analyzed on Hach instruments, and by obtaining data collected by other entities such as the Groundwater Conservation Districts, U.S. Geological Survey, and other State/Federal Agencies.

Collected data are processed and stored, by state well number, in the Board's ground-water database. Indicators of sample reliability, collecting entity, and analytical laboratory are also stored along with sample results. Since wells are identified with latitude and longitude, GIS systems can spatially present water-quality data throughout the State. Also, the program allows eligible entities to purchase water-quality lab equipment through Agricultural Conservation grants funded by the TWDB. Selected constituents reported by grant recipients are also included in the database.

Status of Ground-Water Monitoring Programs. The TWDB sampled approximately 1040 sites in 1998. These sites, along with 1,500 additional chemical analyses obtained from cooperative entities, comprise the ambient ground-water quality sampling program. As data are obtained from cooperators, the actual number of analytical results obtained from sites sampled in 1998 will be greater. Water-quality data collected under this program are entered into the TWDB ground-water database and filed in the Board's Located Well Data file room. These sites have accurate latitude and longitude data for use with GIS equipment. Figure 7 indicates the number of results conducted in 1998 (1040 sites sampled by TWDB staff/cooperators and analyzed by LCRA lab) that exceeded the MCLs for selected constituents. In addition to the constituents listed in Figure 7, samples are analyzed for the major cations, alkalinity, ammonia-N, Keldahl-N, silica, strontium, and eight additional trace elements.

The TWDB completed sampling of the Carrizo-Wilcox, Queen City, Edwards (BFZ), Marathon, Seymour, Woodbine, and Sparta aquifers in 1998. The Edwards-Trinity Plateau and Trinity Group aquifers will be sampled in 1999.

The TWDB is not a regulatory agency and has no ground-water protection regulatory programs. Consequently, the TWDB does not have regulatory jurisdiction over contamination cases detected by the agency. Any detection of significant contamination is referred to the proper regulatory agency. The accompanying map (Figure 8) shows the location of the 1040 sites sampled in 1998.

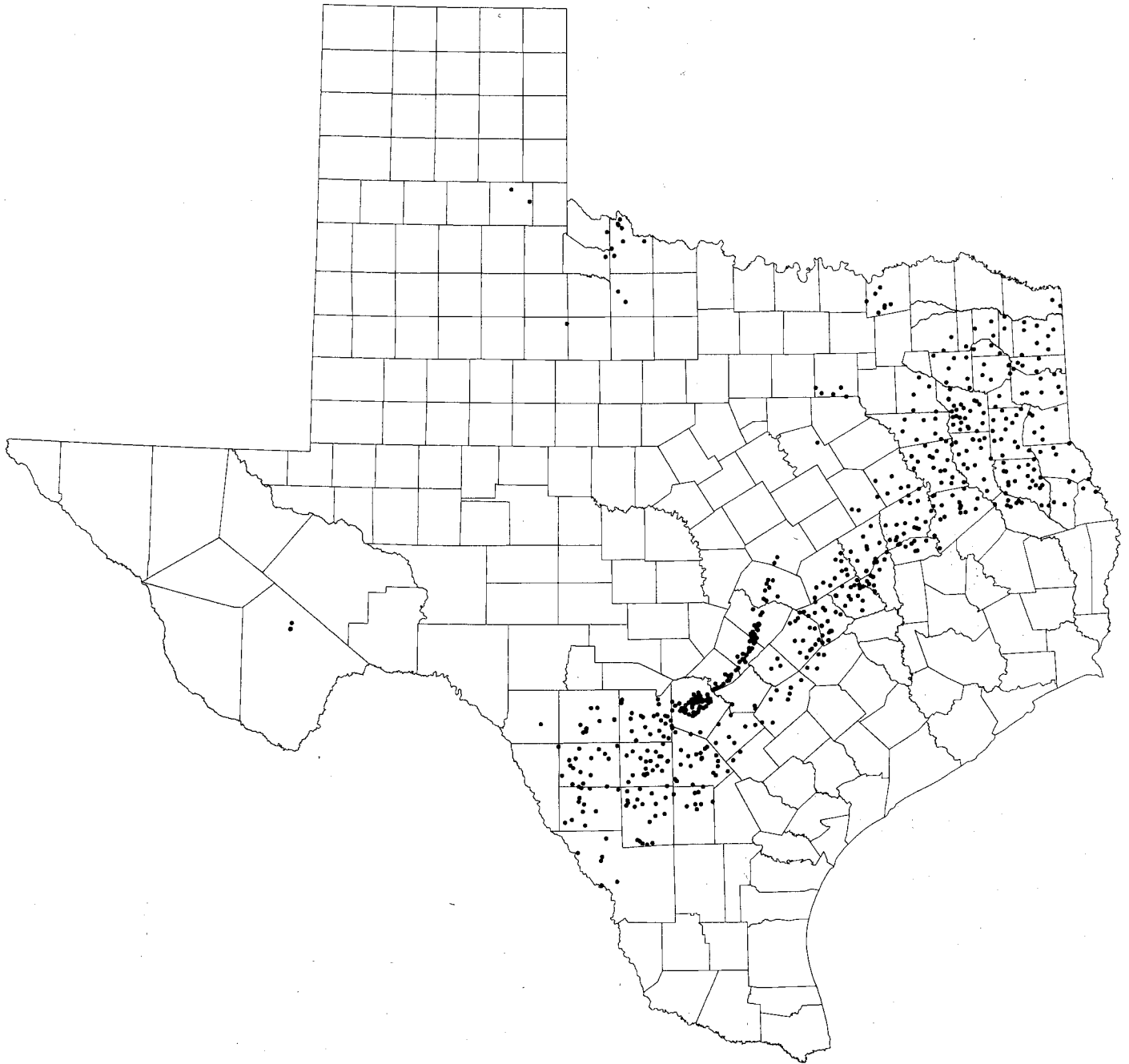
Figure 7. Texas Water Development Board Results of Analyses - 1998

Water samples collected by the TWDB (880) and analyzed by the LCRA laboratory in 1998 showing the number of concentrations greater than the Maximum Contaminant Level (MCL).			
Category	Constituent	MCL	Number greater than MCL
Primary	Antimony	6 uG/L	0
	Arsenic	50 uG/L	0
	Barium	2 MG/L	0
	Beryllium	4 uG/L	2
	Cadmium	5 uG/L	1
	Chromium	100 uG/L	1
	Fluoride	4 MG/L	3
	Lead	5 uG/L	29
	Mercury	2 uG/L	0
	Nickel	100 uG/L	7
	NO ₂ + NO ₃ (N)	10 MG/L	29
	Selenium	50 uG/L	6
Thallium	2 uG/L	3	
Secondary	Chloride	300 MG/L	84
	Copper	1 MG/L	0
	Fluoride *	2 MG/L	45
	Iron	0.3 MG/L	165
	Manganese	50 uG/L	107
	pH	7.0	174
	Sulfate	300 MG/L	83
	Dissolved Solids	1000 MG/L	125
Zinc	5 MG/L	0	

* Greater than 2.0 mg/L to 4.0 mg/L.

Of the 880 water analyses, 50 percent had at least one constituent over drinking water standards.

Figure 8. Texas Water Development Board Sampling Locations - 1998



Railroad Commission of Texas

Oil and Gas Division

Class II Underground Injection Control Program Description. The Railroad Commission of Texas (RCT) regulates the disposal of oil and gas wastes by injection (Statewide Rule 9), the injection of fluid for enhanced oil recovery (Statewide Rule 46), and the underground storage of hydrocarbons (Statewide Rules 95, 96, and 97). As of October 2, 1998, the inventory of active wells in these categories was 35,053 out of 52,716 currently permitted wells. The RCT's Underground Injection Control Program for these categories of wells (Class II) is administered under authority issued by EPA under the Safe Drinking Water Act. The focus of the program is the protection of underground sources of drinking water. Class II wells must meet permitting standards and be tested and monitored to demonstrate mechanical integrity.

Class III Brine Mining Injection Well Program Description. Brine mining injection wells (Class III) are typical of solution mining wells. Temporary permitting procedures are in effect to regulate brine mining operations. EPA approval of the RCT Class III Brine Mining Injection Well Program is pending. Upon approval, Statewide Rule 81 will require the wells to be permitted, will set the standards and procedures for permit issuance, and will set forth standard permit provisions.

Currently, 78 brine mining injection facilities with a total of 98 brine mining injection wells are operating in Texas. Of these 78 facilities, 70 are required to monitor groundwater quality and submit groundwater monitoring reports using 74 total wells for sampling. Operators are required to install a monitoring well approximately 150 feet down hydraulic gradient from the brine mining injection well. The monitoring well must be completed in the water-bearing formation from which representative water samples can be easily retrieved. Samples are collected and analyzed for electrical conductance monthly, and the results submitted to the RCT quarterly. If results exceed the established background level for electrical conductance, monitor samples must be taken twice a week and investigative and corrective actions must be initiated.

Sampling on a twice-a-month basis is conducted on eight brine mining injection facilities. The sampling frequency was lowered because of relatively low and consistent conductivity values. The operators of the facilities have performed successful mechanical integrity tests on these brine mining injection wells during the past year.

Statewide Rule 8 Water Protection Program Description. Through the Statewide Rule 8 Water Protection Program, the RCT regulates the surface storage and disposal of oil and gas wastes and brine retention facilities associated with brine mining and underground hydrocarbon storage. Rule 8 requires permits for pits and disposal methods that are not specifically authorized by the rule. There are currently 44 land farming facilities permitted for disposal of oil and gas waste and 4,687 pits permitted for storage or disposal of oil and gas wastes or retention of brine. Of the 4,687 permits, approximately 44 percent authorize pits to be used for short-term storage (48 to 72 hours) of produced water during emergency situations. The remaining permits are for various categories of pits, including saltwater disposal pits, collecting pits, skimming pits, brine pits, brine mining pits, and drilling fluid and gas plant evaporation/retention pits. Many of the pit permits require liners and leak detection systems. Rule 8 permits may also contain groundwater monitoring requirements in certain circumstances. The RCT monitors 109 wells associated with 52 disposal sites regulated under Rule 8. No monitoring wells were determined to be affected by contamination in 1998.

The RCT also responds to citizen complaints regarding alleged groundwater contamination or alleged unauthorized activities that may endanger groundwater. RCT response may include investigation and sampling by the appropriate district office.

Oil-field Cleanup Program Description. Oil-field cleanup is under the jurisdiction of the RCT and is regulated by Statewide Rule 8, Statewide Rule 91, and RCT Special Orders. If groundwater contamination occurs at a site, the responsible party is required to remediate to acceptable levels. Responsible parties may volunteer remedial action or cleanup may be required by legal action. When investigation and research cannot locate a responsible party, the Site Remediation Section of the Oil and Gas Division= Environmental Services will oversee the remediation of the groundwater contamination with state funds. Monitoring wells are associated with all cases involving groundwater contamination.

Status of Groundwater Contamination. There are 94 groundwater contamination cases, listed by county, in Table 2 under the heading RCT. The 94 cases are located in 57 counties. There are 24 new cases under RCT regulation which have been added to the report in 1998. Activities were completed on seven cases which were dropped from the 1998 report. No cases were referred from other agencies; and the rest of the new cases were due to self-reporting, complaints, and routine investigations. For the 1998 report, the enforcement status has changed in 15 cases from the 1997 report.

Surface Mining and Reclamation Division

Program Description. The Surface Mining and Reclamation Division (SMRD) of the Railroad Commission of Texas (RCT) is authorized to enforce State laws and regulations consistent with the Texas Surface Coal Mining and Reclamation Act (Vernon's Texas Codes Annotated, Ch. 134, Texas Natural Resources Code) and the Texas Uranium Surface Mining and Reclamation Act (----, Ch. 131). As part of the ground-water information required in the regulations, determination of the quality of subsurface water includes the analysis of common inorganic ground-water constituents plus certain trace metals. Monitoring plans for pre-mining, mining, and post-mining conditions are required, normally on a three-month basis, in order to track variations in water-quality parameters.

Coal, mostly lignite, is presently being mined by eight different companies at 15 permitted sites; three other permittees have mines which are under reclamation operations. All uranium activities consist of the reclamation operations at three sites permitted by one company. Ground-water monitoring, both sampling for water-quality analysis and measurement of water level, is required for one year on a quarterly basis for the baseline information that is submitted with the initial permit application. In addition, the mining companies are required to submit plans for quarterly ground-water monitoring during mining and post-mining reclamation activities for RCT review and approval. Monitoring is done by or on behalf of the mining companies, who are required to submit the analytical results to the RCT on a periodic basis. The baseline quarterly samples include the following parameters for chemical analysis, in milligrams per liter:

Calcium	Bicarbonate
Magnesium	Carbonate
Sodium	Sulfate
Potassium	Chloride
Iron (Total and Dissolved)	Fluoride
Manganese (Total & Dissolved)	Nitrate, as Nitrogen
Total Dissolved Solids	

An annual sample is analyzed for the following trace metals, in milligrams per liter:

Aluminum	Chromium	Molybdenum	Cadmium
Arsenic	Copper	Zinc	Mercury
Boron	Lead	Selenium	

Continued quarterly samples during the entire permit period (mining and reclamation) include the chemical analysis of at least the following parameters:

Sulfate	Bicarbonate
Chloride	Iron (Total & Dissolved)
Total Dissolved Solids	Manganese (Total & Dissolved)

Monitoring by RCT is usually conducted only during investigations for some specific reason, such as contamination complaints. Chemical and physical analysis of samples collected by the RCT field enforcement personnel is normally completed at the RCT laboratory in Austin. A few dozen contamination complaints are investigated annually by RCT field personnel. To date, investigations have not borne out any confirmed contamination cases.

Status of Ground-Water Monitoring Programs. All the above mining facilities, including those under reclamation operations, are subject to ground-water monitoring. It is estimated that about 240 wells are being sampled four times per year (approximately 960 samples). To date, results of the sampling program do not indicate that any contamination attributable to the mining and reclamation activities has occurred.

Various commercial laboratories perform chemical analyses for the mining companies. In addition, the RCT has no control over the actual sampling and sample preparation procedures, except recommendation of generally accepted procedures (USEPA, USGS, etc.). Therefore, RCT has no direct control over the quality of the chemical analyses reported by the companies. Methods for evaluating the results of chemical analyses (ionic balance) are being exercised by the mining companies and RCT.

For samples collected by SMRD field inspectors, analysis is performed at the RCT Laboratory. In 1998, the RCT-SMRD collected approximately 2,600 on which more than 25,500 analyses were performed.

Status of Ground-Water Contamination. There have been no confirmed contamination cases in the Surface Mining and Reclamation Program. Ground-water impacts related to the initial and current mining activities are almost totally associated with aquifer-head drawdowns and declines. It may take years to decades for the spoils areas to become re-saturated and the ground-water contributions from the spoils areas to start affecting adjacent aquifers and stream baseflow. At that time, the preventive nature of the RCT permitting and enforcement activities should minimize the type of ground-water contamination expected from the spoils areas.

Texas Department of Health

Bureau of Radiation Control Program Description. The Texas Department of Health (TDH), Bureau of Radiation Control (BRC), regulates radioactive materials in Texas under the authority of the Atomic Energy Act of 1954 as amended. On September 1, 1993, upon the creation of the Texas Natural Resource Conservation Commission (TNRCC), all regulation of uranium recovery and radioactive waste disposal was transferred to that agency. In 1997, the 75th Legislature transferred that responsibility back to the BRC.

Status of Groundwater Monitoring Programs. The BRC monitors groundwater for radionuclides on a routine basis at several facilities in Texas. Intermittently the BRC will sample groundwater as a result of an incident, complaint, or situation which leads the BRC to believe there may be groundwater contamination.

Status of Groundwater Contamination. To date, groundwater which the BRC currently monitors has not been found to be contaminated with radionuclides.

Texas Department of Agriculture

Program Description. The Texas Department of Agriculture (TDA) has lead authority for pesticide regulation in Texas. The TDA recognizes certain pesticides as potential groundwater contaminants and has a primary responsibility in preventing unreasonable risk to human health and the environment from the use of pesticides. The agency conducts a variety of activities designed in part or entirely to reduce the potential of groundwater contamination by pesticides:

- ▶ *Product Registration:* All pesticide products sold and used in Texas must be registered with the TDA. This process ensures these products have met all USEPA requirements for use.
- ▶ *Pesticide Label Compliance and Enforcement:* The agency has responsibility and authority under the Texas Agricultural Code to enforce pesticide labels, which include directions and precautions that directly or indirectly reduce the potential of groundwater contamination.
- ▶ *Pesticide Applicator Training:* All prospective users of restricted-use or state-limited-use pesticides are required to obtain an applicator's license. This process includes training in the proper and legal use of pesticides, applicator testing, and continuing education.
- ▶ *Risk Assessment:* The TDA maintains a program to assess the potential impacts of agricultural chemicals on human health and the environment, including groundwater quality. Pesticide related water quality issues are directed by this program.
- ▶ *Pesticide Management Plan for Prevention of Pesticide Contamination of Ground Water (PMP):* The TDA serves as chair of the PMP Task Force, under the authority of the Texas Groundwater Protection Committee, which is charged with the responsibility to develop the generic and pesticide-specific PMPs for Texas.

These activities are conducted in order to ensure compliance with federal and state laws and regulations relating to the use of pesticides and the protection of groundwater resources. In addition, the TDA also provides support and assistance in all state environmental projects where agricultural pesticides use and regulation are of concern.

Status of Groundwater Monitoring Programs. The TDA does not routinely conduct groundwater monitoring for pesticides. The agency relies on monitoring data generated by the Texas Natural Resource Conservation Commission and Texas Water Development Board to identify sites of concern. In addition, monitoring data of federal, local, and private entities are also evaluated when available. At that point, the TDA may address the situation through any or all of its regulatory activities as well as coordinate prevention efforts with other government, educational, and/or private entities.

Status of Groundwater Contamination. Seventy-five cases of groundwater contamination were documented by the Texas Department of Agriculture during the 1987 and 1988, and 1990 groundwater monitoring surveys. Results of the 1987 and 1988 studies are reported in *Testing for Pesticide Residues in Texas Well Water* (TDA, 1989), and the 1990 results are presented in the 1990 - 1995 Joint Groundwater Monitoring and Contamination Reports. No violations of the Texas Agricultural Code were found in any of the 75 cases, and no further action was required by the TDA. The cases were referred to the TNRCC for possible action under the Texas Water Code in 1996.

Texas State Soil and Water Conservation Board

Program Description. The Texas State Soil and Water Conservation Board was created by House Bill 20, Acts of the 46th Legislature in 1939. The State Soil and Water Conservation Board is charged with the overall responsibility for administering and coordinating the state's soil and water conservation program with the state's soil and water conservation districts. Title 7, Chapter 201 and 203 of the Agriculture Code of Texas contain the provisions of law pertaining to soil and water conservation. The State Soil and Water Conservation Board is named as the agency responsible for implementing the constitutional provisions and state laws relating to the conservation and protection of soil resources. Section 201.026 designates the State Soil and Water Conservation Board as the lead agency relating to abating agricultural and silvicultural non-point source pollution. Pursuant to statutory authority, the State Soil and Water Conservation Board represents the state before EPA on all matters pertaining to agricultural and silvicultural non-point source pollution.

The Board has a continuing assessment component of its management program designed to assess the impact of agricultural non-point sources on water quality, including groundwater, within available resources. The Board has the authority to establish a water quality management plan program in areas identified as having, or having the potential, to develop agricultural or silvicultural non-point source water quality problems. The program provides, through local soil and water conservation districts, for the development, supervision, and monitoring of individual water quality management plans for agricultural and silvicultural lands. Such plans may involve the implementation of best management practices, education and technical and financial assistance commensurate with the problem or potential problem. The Board will work with local soil and water conservation districts, within available resources, to utilize a water quality management plan program in areas where a chemical from agricultural or silvicultural sources is identified as a non-point source groundwater contaminant. This program will provide technical and possible financial incentive to individual agricultural or silvicultural activities for the development and implementation of site specific water quality management plans that abate non-point source pollution. Each plan must be developed, maintained and implemented under rules and criteria adopted by the Board in order for the plan to achieve and retain certified status.

The Board's non-point source management program also has an educational component designed to deal with all aspects of agricultural non-point sources of pollution including agricultural chemicals. As part of its non-point source management educational component, the Board is developing and implementing an educational program primarily aimed at agricultural producers. The local soil and water conservation districts interface with individual farmers and ranchers as a vital link in the education process. A significant part of the educational component can and will be geared to informing the public in general about non-point source management in Texas.

As currently defined, misuse or accidents involving agricultural chemicals are considered point source pollution. The Board has no statutory authority in the area of point source pollution. Therefore, the Board will use its resources to educate and encourage farmers and ranchers in the importance of proper use of agricultural chemicals. In instances of point source agricultural chemical pollution, such as misuse or accidents or instances where it appears that label modifications are needed, the Board cooperates with the agency having regulatory authority. Provisions for referring to the Texas Department of Agriculture cases of suspected chemical misuse, as well as provisions of seeking label modifications where deemed necessary, have been conducted since 1977.

The Board conducts regularly scheduled meetings which are open to the public. All business of the Board is conducted in a manner consistent with the Open Meetings Act. The Board has conducted joint public meetings with the TNRCC to obtain public input into all phases of its non-point source management program. Additionally, the Board participates in reviewing the effectiveness of the Texas Groundwater Protection Committee's generic *Texas State Management Plan for Prevention of Pesticide Contamination of Ground Water* to determine when there are needed modifications and revisions.

Status of Groundwater Monitoring Programs. No groundwater monitoring projects were reported by the Texas State Soil and Water Conservation Board for 1998. The Board continues to participate with the Agricultural Chemicals Subcommittee of the Texas Groundwater Protection Committee in the development of a site-specific monitoring plan for atrazine.

Texas Alliance of Groundwater Districts

Program Description (General). The Texas Alliance of Groundwater Districts (TAGD), formerly the Texas Groundwater Conservation Districts Association, was formed on May 12, 1988. Its membership is restricted to Groundwater Conservation Districts of Texas who have the powers and duties to manage groundwater as defined in Chapter 36 of the Texas Water Code. TAGD is organized exclusively for charitable, educational, or scientific purposes within the meaning of Section 501 (c) (3) of the Internal Revenue Code. As such it can accept tax exempt donations and use these donations to educate the public to the growing need for water conservation and groundwater protection.

The purpose of TAGD is to educate the public and further groundwater conservation and protection activities, and to provide a means of communication for the exchange of information between individual districts as well as the general public. The TAGD maintains contact with members of the private sector and various local, state, and federal officials and their agencies in order to obtain timely information on activities and issues relevant to groundwater districts. To date, there are 29 district members of the Texas Alliance of Groundwater Districts. A map and legend showing groundwater conservation district members of the TAGD are included in Appendix 6. Contacts for the groundwater conservation districts are listed in Appendix 7.

The districts are created by the Legislature or by the Texas Natural Resource Conservation Commission with the purpose and responsibility of preserving and protecting groundwater. Groundwater districts can be created by one of three procedures: (1) special water districts can be established through action of the legislature; (2) districts can be created through a petitioning process filed with the TNRCC by property owners based on Section 36.013 of the Texas Water Code; and (3) districts can be created in priority groundwater management areas through procedures initiated by the TNRCC. In the last case, extensive local participation is included through management advisory committees. Districts are local or regional in their jurisdiction and have, for the most part, elected boards of directors. Among their legislatively granted authorities is the power to monitor groundwater quality. A number of districts also have the authority to bring civil court proceedings for injunctive relief against an entity causing groundwater contamination.

Status of Groundwater Monitoring Programs (General). District groundwater monitoring programs are primarily of a reconnaissance nature. Most programs are designed to track water quality trends and identify possible contaminants with minimal expenditure of resources. Generally the sampling and analytical procedures and equipment employed are less sophisticated and accurate than the sampling and laboratory procedures required to document or prove contamination. However, some districts have monitoring programs with highly accurate and sophisticated sampling and laboratory procedures similar to those of the Texas Water Development Board. These districts are monitoring any changes in ambient or natural water quality conditions on a long-term basis. Groundwater studies of specific areas, contaminants, or constituents are also conducted by some districts. District groundwater quality monitoring can be used to identify problems which may then be referred to appropriate state agencies for more detailed investigation and analysis.

Status of Groundwater Contamination (General). There are 18 cases of groundwater contamination reported by the members of the Texas Alliance of Groundwater Districts listed in Table 3 under the appropriate heading to indicate the individual district. The Barton Springs/Edwards Aquifer Conservation District (BS/EACD) has 17 cases listed and the Evergreen Underground Water Conservation District

(EUWCD) has one case listed. No cases were added in 1996 and one case, previously listed by the Sandy Land Underground Water Conservation District, was dropped from the 1995 listing.

Barton Springs/Edwards Aquifer Conservation District

Status of Groundwater Monitoring Programs. The Barton Springs/Edwards Aquifer Conservation District monitors the status of the Barton Springs segment of the Edwards aquifer in parts of four counties including portions of Travis, Hays, Bastrop, and Caldwell counties. District staff measure water levels, collect water samples, and perform water-quality analysis on existing and newly drilled wells within the district. Field parameters of pH, conductivity, temperature, and turbidity are measured using a Horiba U-10. A small laboratory has been equipped by the district to measure the presence and absence of coliform bacteria, count the number of indicator coliform colonies, and measure levels of nitrate, iron, chloride, fluoride, and sulfate using a Hach DR 2000 spectrophotometer. Some samples are submitted to a contracted laboratory for a more comprehensive analysis. From September 1997 through August 1998, 93 groundwater samples were collected and analyzed. The District sampled 40 groundwater sites in August and September 1998 as part of an aquifer-wide assessment funded in part by the Texas Water Development Board.

The district conducts continuous monitoring of water levels in ten wells to determine drought trigger conditions. Three of the ten wells are equipped to continuously measure electrical conductivity to indicate changes in water quality. The equipment installed in nine of the ten wells were funded in part by the Texas Water Development Board. The tenth well, near Barton Springs, is maintained by the U.S. Geological Survey.

During March 1994, the district performed intensive groundwater sampling as part of a water-research study funded in part by the Texas Water Development Board. District staff sampled 13 wells and springs to characterize the water source and measure levels of trace metals, nutrients, petroleum hydrocarbons, radionuclides, pesticides, and herbicides that may be present. The results were incorporated into a report submitted to the Texas Water Development Board entitled *Barton Springs/Edwards Aquifer Hydrogeology and Groundwater Quality*.

Status of Groundwater Contamination. From September 1997 through August 1998, 93 groundwater samples were collected and tested in the BS/EACD laboratory for colony counts of total coliform and *E. coli* indicator bacteria, for the presence or absence of hydrogen-sulfide producing bacteria (which include *Salmonella*, *Edwardsiella*, and *Klebsiella*), and/or chemical parameters such as nitrate, sulfate, chloride, iron, or fluoride. Of the 93 samples, 75 were collected from the fresh Edwards Aquifer zone, one was from the saline-water zone, and 17 were collected from the Trinity aquifer or from combined Edwards/Trinity aquifer sources. Thirty-eight samples out of 89 samples tested showed the presence of total coliform, although eighteen of these showed less than ten colonies per 100 ml. Ten of the 89 samples tested for indicator bacteria were associated with the presence of total coliform, *E. coli*, and hydrogen-sulfide producing bacteria. These ten samples were identified as being potentially impacted by wastewater or other contamination and may require resampling of the source and further testing to verify the original result and to adequately characterize them. Only one of these ten sites is used for a human drinking water source.

The Barton Springs/Edwards Aquifer Conservation District has a total of 21 cases listed in Table 3 under the heading "BS/EACD." No new cases were added in 1998.

Coke County Underground Water Conservation District

The Coke County Underground Water Conservation District serves all of Coke County. The district office is in Robert Lee, Texas. The first priority of the district was to locate all of the water wells within the district to identify groundwater problems. This project is an ongoing process. The district monitors water quality and water levels on selected wells. A water-quality monitoring network of 34 wells has been established in 1998. To date 28 wells have been sampled and analyzed by a commercial laboratory for fourteen water-quality parameters. Each of these wells is sampled annually and analyzed in the district's in-house laboratory for pH, conductivity, chlorides, sulfates, hardness, nitrates, and an estimate of TDS. Each new well drilled in the district is also sampled and analyzed for the above parameters as soon as the well is reported and located.

Some water wells in the network are located near commercial salt water disposal facilities. These wells are specifically sampled for chlorides to determine if any contamination of groundwater from oil field related salt water is occurring. In addition, the district monitors water quality from several monitor wells located in and around areas of water flooding related to secondary recovery petroleum production activities.

Culberson County Groundwater Conservation District

The Culberson County Groundwater Conservation District was formed in May, 1998 after the confirmation election to S.B. 1942 of the 75th Legislature. The district encompasses most of the western half of Culberson County (excluding Guadalupe Mountains National Park), as well as the town of Van Horn. The district has a general manager who has office hours one day a week for district business. The board of directors anticipates the need for additional office hours one programs have been established.

To date, the district has not implemented any programs. The directors are in the process of writing rules and by-laws, and gathering information for the water management plan as required by the Texas Water Development Board. Directors are also looking at various methods to complete the initial well inventory for the district. Programs will soon include well registration, well permitting, and well spacing. Directors are also investigating the possibility of establishing service programs such as a well plugging/capping program and a water quality field testing program.

Dallam County Underground Water Conservation District No. 1

The Dallam County Underground Water Conservation District No. 1, headquartered in Texline, covers most of northern Dallam County. The mission of the district, as set forth by the district's board of directors and state law, is to ensure that quality water conservation and stewardship practices are followed.

The district issues well-drilling permits. Water wells must be in compliance with district requirements for spacing and size. The district seeks out abandoned water wells which may need to be properly covered for safety and to prevent pollution. The district monitors for the waste of groundwater, taking action as needed to prevent waste. The district will study the need, if any, for the testing of groundwater quality with respect to pollution.

Edwards Aquifer Authority

The Edwards Aquifer Authority encompasses part of an eight-county area of South Central Texas, including Hays, Comal, Caldwell, Guadalupe, Bexar, Medina, Atascosa, and Uvalde counties.

The Authority was created by the Texas Legislature in 1993 to manage, preserve and protect the Edwards aquifer. The Legislature mandated the Authority replace the Edwards Underground Water District (EUWD) and be governed by an appointed board. In 1993, U.S. Department of Justice objections to the appointed board held up implementation of the statute. In 1995, the Legislature passed another bill to replace the appointed Authority directors with an elected board of directors. In August 1995, the Medina County Underground Water Conservation District filed a lawsuit alleging the Authority statute was unconstitutional, and in October of that year, a State District Court judge ruled in favor of the Medina District. On June 28, 1996, the Supreme Court ruled the Authority statute was not unconstitutional and the Authority began operation.

The Authority is governed by a 17-member board of directors, with voting members elected to represent the 15 districts across the region, and two non-voting members appointed by other governmental entities. Directors represent agricultural, municipal, spring, and downstream user groups. The Legislature also created the South Central Texas Water Advisory Committee to interact with the Authority when issues related to downstream water rights are addressed.

The Legislature mandated the Authority take all necessary measures to effectively control the resource to protect domestic and municipal water supplies, the operation of existing agriculture and industries, terrestrial and aquatic life, and the economic development of the region. In January 1997, the board of directors adopted the following mission statement: "The Authority is committed to manage and protect the Edwards aquifer system to ensure the entire region of a sustainable, adequate, high quality, and cost effective supply of water, now and in the future."

Status of Groundwater Monitoring Programs. The Authority, in cooperation with the United States Geological Survey (USGS) and the Texas Water Development Board (TWDB), has conducted an annual systematic program of water-quality data collection since 1968. Through this cooperative effort, the Authority (and the EUWD) has maintained a network of monitoring wells and surface water sites for gathering water-quality data across the entire Edwards aquifer area. More than 50 wells are sampled each year and analyzed for more than 90 selected properties and constituents, including inorganics, nutrients, organic carbon, minor elements, pesticides, herbicides, and volatile organic compounds. Analyses of these data have been used by the Authority to monitor changes in aquifer water quality.

In 1998, the Authority collected water-quality samples from approximately 60 wells. These samples were analyzed for selected water-quality properties and both inorganic and organic chemical constituents. All well samples analyzed in 1998 surpassed federal drinking water standards as regulated under the Safe Drinking Water Act. Overall, results of the 1998 water-quality sampling and analysis program illustrate the continued excellent quality of Edwards aquifer water.

The dynamics of the fresh water/saline water interface, or bad water line, are monitored at 18 strategically-located wells. Water chemistry in the Edwards aquifer has been monitored periodically since the 1930's. In 1985, the EUWD, in cooperation with the USGS, the TWDB, and the San Antonio Water System, began a research study of the fresh water/saline water interface. A series of seven wells were drilled into the San

Antonio area that transect this interface to detect changes in water quality as hydraulic head in the aquifer changes. Additional transects in the New Braunfels and San Marcos areas consist of six wells and five wells, respectively. As part of the water quality program, staff collects and analyzes monthly and other periodic samples. Other samples are collected when certain spring-discharge criteria are met. During the study period (1986 to present), data indicate normal changes in the aquifer water level have little effect on the water quality in wells directly adjacent to the fresh water/saline water interface.

The Authority publishes an annual Edwards aquifer hydrologic report that contains water-quality data from the data collection network. No new groundwater contamination cases were reported by the Authority during 1998.

The Authority also operates 25 continuous water-level monitoring wells and makes monthly measurements at 17 additional wells as part of a water-level data collection program. Periodic water-level measurements from a variety of wells have been compiled since 1932 in the San Antonio area of the Edwards aquifer region. Water-level measurements made in 1998 have been reported in the hydrologic report for that year.

Emerald Underground Water Conservation District

The Emerald Underground Water Conservation District encompasses all of Crockett County, an area of over 2,806 square miles. The district's office is located in Ozona, and includes an in-house laboratory capable of analyzing ten water quality parameters as well as the presence of coliform and fecal coliform bacteria.

At the present time, the district has 44 groundwater quality monitor wells which are sampled and analyzed annually for 11 parameters by an outside commercial laboratory. These wells are evenly spaced throughout the district, as well as in strategic problem areas involving salt-water disposal, water flooding, and concentrated petroleum production.

To date, the district has analyzed groundwater quality on 217 domestic wells, and analyzes water quality on each producing well registered within the district. This program helps establish an overall baseline of groundwater quality throughout the district and will aid in pinpointing any future groundwater quality problems. In addition, the district, in cooperation with the Texas Water Development Board, annually measures and records water levels in 28 wells throughout the district. In August of 1997, the Texas Water Development Board installed two water level recorders in Crockett County. The recorders were installed in close proximity to two of the well fields that supply the town of Ozona with its public drinking water. These recorders make it possible for the district to have 24-hour monitoring and data-collecting capabilities over these two critical water resources.

In addition to the above mentioned programs, the Emerald Underground Water Conservation District, in cooperation with seven other groundwater districts, encompassing eight contiguous counties, is involved in rainfall enhancement through cloud seeding. In 1996 eight West Texas groundwater districts formed the West Texas Weather Modification Association in an effort to enhance rainfall over approximately 7.2 million acres of West Texas. Through the continuation of this project, the district hopes to enhance aquifer recharge as well as provide increased crop and forage production.

Glasscock County Underground Water Conservation District

The Glasscock County Underground Water Conservation District, which covers all of Glasscock County and the majority of the northern portion of Reagan County, has its office in Garden City. The district monitors changes in both the quality of groundwater and groundwater levels within its boundaries. To monitor water quality, the district has equipped a laboratory to analyze for the presence of coliform bacteria and monitor 14 other water quality parameters. Analyses for herbicides and pesticides are also conducted.

Two water quality monitoring programs have been initiated by the district. The first program is the domestic and irrigation water quality monitoring program which monitors the bacteriological and/or mineral content of selected wells annually. In addition, most new wells are sampled and analyzed upon completion. The analyses data are available upon request for any well having been tested within the district.

The second program is the baseline groundwater quality monitoring program. As wells are inventoried with the district, samples are collected and analyzed for pH, specific conductivity, total dissolved solids, and chlorides. This information is being used to establish baseline water quality throughout the district, which will aid in the identification of possible groundwater degradation due to oil and gas production within the district.

An additional service provided through the district is grid mapping, in which the district provides the service of applying Topcon mapping instrumentation for the generation of site-specific maps. These maps are used by the farmers in the district in laying off their rows to get the most efficient and effective use of their water.

Headwaters Underground Water Conservation District

The Headwaters Underground Water Conservation District (HWUCD) encompasses Kerr County, Texas. The district's headquarters is located at 125 Lehmann Drive, Suite 100, in Kerrville, Texas. The District's staff monitor groundwater levels in 18 district wells (13 Middle Trinity Aquifer wells and 5 Lower Trinity Aquifer wells) monthly for a total of 216 water level readings per year. These wells are monitored on a quarterly basis for water quality, yielding approximately 72 samples. In addition, from September 1997 through August 1998, 150 new wells were drilled within Kerr County. Owners were required to have a chemical and bacteriological water analysis performed on samples taken from their wells. Chemical parameters tested included iron, nitrate, chloride, flouride, sulfate, conductivity, and hardness. The Upper Guadalupe River Authority (UGRA) Laboratory performed the analyses of these samples.

Six water wells were plugged during 1997/1998. Two were public water supply wells. One of these had water sample analyses which exceeded the TNRCC's maximum contaminant levels for nitrates and trichloroethylene. This well was plugged by the owner by April 1998, and in May the district and the TNRCC located and sampled water wells within a quarter-mile radius of this plugged public water supply well. Analysis of these samples revealed no significant water quality concerns. The second public water supply well existed at a public school and had a high nitrate sample analysis value. The school plugged this well by December 1998. Additionally, two abandoned windmill wells were sanitized and plugged as a condition for upgrading a septic system. The remaining two abandoned wells were plugged as conditions for drilling new domestic water wells.

During 1998 the district endorsed and began implementation of TRWA's Source Water Protection Plan aimed at locating potential sources of contamination around public water supply wells.

Active cleanup and remediation of a well in the Trinity Aquifer, contaminated by a leaking underground petroleum storage tank, has occurred since the early 1990's. Cleanup involves air scrubbing pumped groundwater at the site. Another underground petroleum storage tank remediation site is located in north Kerrville, where retaining walls were placed in the subsurface to a depth of 10 feet for intercepting shallow groundwater flow prior to entering Town Creek. Annual status reports for these sites are prepared and submitted to the TNRCC.

Hickory Underground Water Conservation District No. 1

The Hickory Underground Water Conservation District No. 1, headquartered in Brady, covers parts of Concho, Kimble, McCulloch, Mason, Menard, and San Saba counties. The district works closely with various water users (domestic, irrigation, municipal, and industrial) to monitor groundwater quality and groundwater levels of the Hickory aquifer. The district maintains and operates a laboratory for the analyses of water-quality samples. Groundwater samples are analyzed for total coliform, E coli, and 11 other parameters. The laboratory also analyzes water samples for the presence/absence of various pesticides.

Approximately 200 wells are measured annually to determine changes of the groundwater level within the district. During the past year, several wells were evaluated for pump efficiency and effective water use. The district also has an ongoing study to inventory all wells within the district, as well as stream flow gain/loss studies across numerous faults on many area streams and rivers. In addition, the district is working to determine the total amount of water available within the Hickory aquifer and develop a water budget for the aquifer.

High Plains Underground Water Conservation District No. 1

The High Plains Underground Water Conservation District Number One, headquartered in Lubbock, serves all or portions of Armstrong, Bailey, Castro, Cochran, Crosby, Deaf Smith, Floyd, Hale, Hockley, Lamb, Lubbock, Lynn, Parmer, Potter, and Randall Counties. The district monitors changes in water levels and water quality within the 10,728 square-mile service area of the district. Within this area, there are currently 1,204 water-level observation wells that also serve as the primary source of water-quality monitoring wells. These wells are documented as to location, equipment, ownership, etc. and are part of the cooperative network of wells shared with the Texas Water Development Board (TWDB).

Most of the analyses required for the district are obtained by contracts with local commercial laboratories or agreements with governmental or public entities. For reconnaissance surveys or informal investigations, the district maintains portable field test kits and instruments capable of determining temperature, pH, conductivity, and approximate values for several common constituents. These test kits or instruments are useful in determining the need for further analyses by a laboratory. District instruments for determining temperature, pH, and conductivity are utilized in verification of aquifer stabilization prior to sample collection for laboratory analyses. These procedures for water sampling as well as others followed or recommended by state or federal regulatory or recognized data-collection entities are adhered to, as closely as appropriate, to conduct the district's water-quality monitoring program.

The district pursues several programs to address water quality. These programs overlap in varying degrees and include a baseline water-quality sampling program, domestic well water-quality sampling program, and a program for addressing special water-quality problems as reported to the District or as recognized by work of the district. Examples of this last category include: saltwater contamination primarily related to petroleum production, contamination resulting from industrial activities, concentrated animal feeding operations, landfills, agricultural sources, domestic or municipal sewage disposal, and any other similar activities or sources of substances that are capable of altering the native groundwater quality.

The baseline water-quality program is a continuing effort to monitor changes and possible evolution of the native quality of the aquifer through time. The district's efforts toward this goal has involved sampling wells and securing analyses for several parameters and constituents. This process allows for a baseline of data to which analyses of future samples from these same wells or from the same aquifer area can be compared.

Because of the expense involved in such a program, the district has followed various paths to establish and maintain this program. District personnel have historically cooperated with the TWDB in several of their sampling programs within the district's area to expedite the sampling and receive analysis results as compensation for this assistance. Most of the sample wells are selected from the previously-mentioned cooperative network of wells in the state observation-well program within the district. An attempt is made to resample wells on a rotational schedule to document potential changes in measured parameters or constituents that should provide an alert to groundwater contamination. District personnel have also cooperated with universities, other governmental agencies, and others on projects that have yielded analysis results that have been added to the district's data files. The district has not added to this program by sampling or resampling specific wells for 1998.

The district's domestic well water-quality program is a continuous process with peaks and valleys of activity. Upon request of well users who suspect contamination of their domestic wells or who would like assurance of acceptable quality for their domestic supplies, district personnel collect samples and use our laboratory equipment to determine the presence or absence of fecal coliform. This test is a good indicator of the general biological quality of a water supply. The well user is informed by mail of the results of the tests and in the case of a positive result indicating fecal coliform presence, an immediate response by telephone is district policy. District personnel recommend cessation of use of the water for drinking, food preparation, or for any other human-health related use when the presence of fecal coliform is indicated. Recommendations as to disinfection procedures and measures to prevent the recurrence of contamination in these wells is offered as part of this free service.

During 1998, sixty-one requests for fecal coliform testing of domestic wells received response by the district. Seven wells tested positive for fecal coliform on the first tests and all six wells tested negative on retests after the well user responded to recommended disinfection procedures.

An additional program of the High Plains District relating to water quality involves response to water-quality alteration or contamination related to petroleum-production activities. Saltwater contamination of groundwater is the usual complaint of these problems which triggers a district response that is usually a field investigation with interviews of the interested parties and file searches, etc. to gather as much information about the problem as possible. After these initial information-gathering procedures are completed, the Railroad Commission of Texas (RCT) is contacted to report the nature of the problem and to supply our results of investigation to them. These problems and complaints are passed to the RCT because of their primary responsibility for activities relating to oil and gas production. After their

investigation and related activities, the RCT generally provides to the district a written report of their findings, progress, or resolution of the problem.

Actions relating to reports of contamination or district-observed problems, not related to oil and gas activities, are handled in a similar manner to those described above. Most of these types of contamination incidences with which the district is involved are within the responsibility of the Texas Natural Resource Conservation Commission (TNRCC). With these problems, the district generally makes an investigation, if appropriate, and reports the nature of the problem to the TNRCC. The district continues to monitor the progress of remediation of these problems until a resolution is reached.

Extensive water-quality investigations are sometimes initiated by the district in response to specific problems that are perceived as needing investigation. During 1998, no investigations of this type were initiated.

These brief descriptions have been presented to provide an overview of the High Plains District's water-quality monitoring programs and activities. Not all details of these activities could be included in this report. It may be observed by other agencies with similar responsibilities that restraints such as budgets and manpower always allow less to be accomplished than can be observed as needing attention.

Hill Country Underground Water Conservation District

Program Description. The Hill Country Underground Water Conservation District encompasses Gillespie County, and is headquartered in Fredericksburg. Water quality analyses of bacterial and mineral constituents are regularly performed at its in-house laboratory. The district has been conducting water quality evaluations since 1990, and has performed thousands of bacterial and chemical tests on several hundred wells during this time.

The district samples a portion of selected wells every other year for its groundwater quality monitoring program from its water level monitoring network. The district monitors water levels in 35 water wells in the Ellenburger formation in the City of Fredericksburg water well field at least six but typically ten times per year, and monitors 40 wells in the Hensell Formation at least two, but typically three times per year. The district monitors 50 other wells throughout the county at least two times per year. The district also monitors specific conductance routinely on eight sites of the Pedernales river between Bear Creek and Palo Alto Creek at least six times per year.

Water quality analyses performed by the district include pH, conductivity, hardness, alkalinity, sulfate, chloride, nitrate, fluoride, iron, and total dissolved solids. In addition to the annually sampled wells, the district encourages all residents to have their wells tested. These tests are performed at no cost to the resident, and have accounted for the analysis of several hundred wells.

The district has developed a comprehensive database for all aquifers within Gillespie County. The database allows easy access of groundwater yields, availability, and water quantity, and allows for easy retrieval and mapping of water quality parameters for each aquifer within the district. The district is currently modeling the Ellenburger aquifer utilizing the computer program Visual Modflow. The district has sponsored graduate students to conduct regional geohydrologic studies of the Hensell and Hickory aquifers.

Status of Ground-Water Monitoring Programs. During 1998, the district performed 110 analyses on 98 wells for chloride, 110 analyses on 98 wells for nitrate, and 179 analyses for total coliform and E. coli bacteria. 7 analyses for chloride exceeded 300 milligrams per liter (mg/l), 18 analyses for nitrate exceeded 10 mg/l (as nitrogen), 77 analyses for total coliform were positive, and 16 analyses for E. coli bacteria were positive.

Irion County Water Conservation District

The Irion County Water Conservation District encompasses all of Irion County and is officed in Mertzon, Texas. The district has monitoring programs for water wells, springs, and surface water to survey for water-quality degradation from a variety of possible sources. Every identified water well within the district has been sampled and analyzed to establish a baseline for groundwater quality. The wells are resampled on a regular basis and are analyzed in the district's laboratory. A number of wells are tested on either a quarter, semiannual, or annual basis for the determination of groundwater quality. In addition Spring Creek, Dove Creek, Rocky Creek and the Middle Concho River are sampled on a semiannual basis and analyzed for both general water quality and coliform bacteria by a state-certified laboratory. These programs provide for the early detection of potential groundwater contamination, and allow for immediate remediation prior to contamination of groundwater supplies. Groundwater levels are monitored throughout the district. Measured wells include wells designated by the Texas Water Development Board and other wells in the program.

The District has participated in a cooperative agreement between other local area groundwater districts since 1988 to provide for regional coordination of activities and maximum benefit from tax dollars. This agreement has been updated creating the West Texas Regional Groundwater Alliance that includes nine local groundwater districts.

Another interlocal agreement with six other groundwater districts formed the West Texas Weather Modification Association in March 1996. This Association was created to conduct a rainfall enhancement program through weather modification (cloud seeding) for the area including: Crockett, Glasscock, Irion, Reagan, Schleicher, Sterling, Sutton, Upton, and part of Tom Green counties. Others participating with the Association are the University of Texas System, Upton County residents, and the City of San Angelo. This program helps provide for enhanced recharge of the aquifer, increased runoff, and economic benefits for the region.

Lipan-Kickapoo Water Conservation District

Program Description. The Lipan-Kickapoo Water Conservation District, which covers parts of Tom Green and Concho counties, has its office in Vancourt. The district monitors changes in both the quality and quantity of water within its boundaries. To monitor the water quality, the district has equipped a small laboratory to check water samples for the presence of coliform bacteria and monitor 12 other water quality parameters. A water sampling trailer has been equipped with a generator and pump to purge wells to obtain representative water samples for analysis in the laboratory. Water quantity is monitored by measuring water levels in 60 wells scattered throughout the district. These water levels are measured in March and October each year.

Two water quality monitoring programs continue to be conducted by the district. The first program is the water quality monitoring program which monitors the mineral content of 60 wells strategically located throughout the district. The information obtained from this program is used to pinpoint possible contamination due to oil and gas production within the district. Also, upon request of a well owner, a water analysis is performed on water from any well within the district.

The second program is a water quality program was initiated in March 1996 with funding coming from the Upper Colorado River Authority through the Clean Rivers Program. This water quality program consists of sampling selected wells in areas of the district with high irrigation. The purpose of this program is to determine if there is any degradation of the water quality as water levels in the aquifers decline. Samples are obtained using procedures and techniques recommended by the Texas Water Development Board. These samples are then taken to a commercial laboratory approved by the TNRCC and the EPA for analysis.

The district also works in conjunction with the TNRCC in establishing Wellhead Protection Programs for small towns located within the district. A Wellhead Protection Program has been established for the town of Eola in Concho County. Eola's only source of drinking water is from a well located north of town. Water from this well contains naturally occurring nitrates in excess of state drinking water standards. This WHP area was established to protect the water quality from future degradation by any surface contamination.

Status of Groundwater Contamination. The water quality continues to deteriorate in some areas of the district due to contamination resulting from oil and gas production. The primary cause of this contamination are salt water intrusion from saline aquifers through old unplugged or improperly plugged oil and gas wells and an increase in the salinity of the groundwater due to old open unlined brine disposal pits.

An artesian brine aquifer called the "Coleman Junction" is infiltrating other fresh water zones through improperly plugged abandoned oil and gas wells and through old abandoned deep water wells that have not been plugged. The Coleman Junction is approximately 1,500 to 2,500 feet below the surface. Another aquifer called the "San Angelo" Formation contains levels of chlorides exceeding 5,000 mg/l. It is usually encountered from 60 to 300 feet below the surface in some areas of the district. This poses a problem when drilling water wells since the possibility exists that this formation will be encountered.

Generally, chloride levels are above EPA drinking water standards in the farming areas of the district. They are below the drinking water standards in ranching areas of the district with the exception of areas with oil and gas production.

Some groundwater contamination is still occurring from old unlined brine disposal pits. These pit locations pre-date the 1969 ban on their use in Texas. Due to the percolation of the saline water through the surface soil and sub soil, the shallow fresh water aquifers are becoming more saline in the areas around the pits. Monitoring of the water quality is continuing in these areas.

Live Oak Underground Water Conservation District

The Live Oak Underground Water Conservation District encompasses Live Oak County. The district's headquarters is located between George West and Three Rivers. Water quality analyses for mineral constituents are regularly performed at its in-house laboratory. The district has conducted water quality evaluations since 1992 and has performed hundreds of chemical tests on numerous wells since that time.

The district samples 20 wells annually in its groundwater quality monitoring program. Water quality analyses performed by the district include pH, conductivity, hardness, alkalinity, sulfate, chloride, nitrate, iron, and total dissolved solids. The district encourages all residents to have their wells tested at no cost. This service has accounted for analyses of numerous wells. The district is in the process of developing a water quality database for all aquifers in Live Oak County.

Mesa Underground Water Conservation District

The Mesa Underground Water Conservation District (Mesa UWCD) is a single county district encompassing all of Dawson County, with its office located in Lamesa, Texas. As indicated in the report⁸ from last year, Borden County landowners presented a petition for annexation to the district in February 1997. They later withdrew their petition to await the outcome of the Senate Bill 1 water legislation before the 76th Legislature. On May 1, 1997, the district developed and re-adopted new rules to reflect changes in the Texas Water Code from Chapter 52 to Chapters 35 and 36. Senate Bill 1 required the district to prepare an updated management plan. The newly adopted district management plan was certified #4 by the Texas Water Development Board.

The district operates an in-house water analysis laboratory and a portable field lab, equipped with field-testing and water-sampling equipment. Mesa UWCD conducts an annual water quality testing program with 55 monitor well sites. In the Fall of each year the sites are sampled and water analyses are performed to compare changes from year to year. The district also performs water quality analysis at no cost upon request from Dawson County residents. A small fee is charged for testing water from wells outside the district. During 1998 the district performed 2,611 water analyses. The district also performs bacteria tests for domestic wells. In 1998 total coliform and E. coli tests were run on 55 samples. Positive results were recorded in 29 of these tests. The well owners were instructed on the methods of properly treating water wells with bacterial contamination. The wells were treated and retested until no bacteria were found.

The district has prepared a wellhead protection program for the City of Lamesa. Continued monitoring of the designated area is performed on a quarterly basis by district staff. The district plans to prepare wellhead protection programs for the Cities of Gail, Ackerly, and Welch.

Mesa UWCD also has an annual water level monitoring program. The district measures 133 monitor wells to determine changes in water levels over time. This data is forwarded to the TWDB and is included in a statewide groundwater database. The annual report is printed on a full page in the local newspaper for distribution to all interested parties. The water level information is presented to civic clubs and other organizations.

In January 1994, the Mesa UWCD established a Used Oil Collection (UOC) program for the people of Dawson County. The pilot program (using TNRCC grant funds) serves all spent oil generators in the

district. The waste oil collection program in the consecutive years since 1994 has collected and recycled 27,779 gallons, 42,692 gallons, 50,870 gallons, 63,320 gallons, and 55,650 gallons, respectively, through 1998. The program continues to grow each year.

The Board of Directors of the district realized the need to add a used oil filter collection program to the efforts of the UOC program. The district now collects, crushes, and properly recycles used oil filters. Labor to cut and crush the used oil filters is provided by the Dawson County Adult Probation Office and the Preston E. Smith Unit's Community Involvement program. The number of 55 gallon drums the district has collected and filled with used oil filters since 1995 totaled 173, 261, 272, and, in 1998, 222.

The certified management plan requires that the district inventory, inspect, and evaluate new well sites to control and prevent pollution to the groundwater from deleterious matter admitted from the ground surface due to substandard well completion practices. The District is actively engaged in implementing this program.

Mesa UWCD works very closely with the residents of the district to protect and conserve the Ogallala aquifer. We cooperate fully with all local, state, and federal agencies. The existence and everyday availability of this local groundwater conservation district is a direct positive influence for the protection of local groundwater. Consequently, no new cases of groundwater contamination have been documented.

Panhandle Ground Water Conservation District No. 3

The Panhandle Ground Water Conservation District is located in Armstrong, Carson, Donley, Gray, Roberts, Wheeler, and parts of Hemphill, Hutchinson, and Potter counties. The district monitors water levels and water quality in the Ogallala, Blaine, Whitehorse, Dockum, and Seymour aquifers, in wells located within the district boundaries.

Water quality tests are conducted for iron, ammonia, sulfate, nitrate, fluoride, and chloride concentrations, alkalinity, and hardness are also determined. Specific conductivity and pH are measured with meters, and total dissolved solids are calculated from specific conductivity. Multiple tube fermentation procedures are used to perform presumptive tests for coliform bacteria. Water quality tests are conducted in the summer or at customer request, at no charge to the customer. Customers are referred to more sophisticated laboratories if the district tests indicate potential problems.

Water levels are measured with steel tapes or an e-line. The water levels are measured in the winter when agricultural irrigation has decreased. Water depletion maps are then prepared to assist those owners eligible for depletion allowances and for general use. The district provides other services that are primarily oriented toward water conservation and efficient use of produced water.

There are several sites within the district that are regulated under CERCLA and RCRA. The results of these monitoring efforts are reported directly to the TNRCC as required by those programs.

Permian Basin Underground Water Conservation District

The Permian Basin Underground Water Conservation District, headquartered in Stanton, includes all of Martin and northwest Howard counties. The district has installed an in-house screening laboratory to perform its water-quality monitoring functions. The district performs analyses for nitrates, sulfates, chlorides, calcium, magnesium, pH, and specific conductivity, and makes a rough estimate of total dissolved solids. Coliform bacteria samples are also collected and taken to a state certified laboratory for analysis. Periodically, samples are taken to state certified laboratories to ensure the accuracy of the district's screening laboratory. These samples are also analyzed for arsenic, fluoride, lead, and other constituents which are beyond the district's laboratory abilities.

The district's goals are threefold: (1) the district is establishing a baseline groundwater quality database; (2) the district analyzes sampling data in the effort to locate groundwater contamination, identify the sources of contamination, and proceed with actions to bring the contamination to a halt, and; (3) the district strives to protect the health and welfare of rural residents relying on well water for their drinking water supply.

Plateau Underground Water Conservation and Supply District

The Plateau Underground Water Conservation and Supply District covers Schleicher County with the district's office located in Eldorado. The district has had considerable oil and gas activity in past years and now confronts groundwater quality problems stemming from this industry. District staff work closely with landowners and the Railroad Commission of Texas to locate and plug abandoned oil wells.

The district has an in-house laboratory for the purpose of determining a water-quality baseline for the district and detecting contamination areas. Wells in the district are located, registered, and sampled. Samples are tested for chlorides, nitrates, iron, sulfates, total dissolved solids, pH, alkalinity, and hardness. Domestic wells are also tested for coliform and E. coli bacteria. Sulfate-reducing bacteria, slime-forming bacteria, and iron-related bacteria tests are also performed as needed.

Santa Rita Underground Water Conservation District

The Santa Rita Underground Water Conservation District, which covers most of Reagan County, has its office in Big Lake. The district monitors changes in both the quality of groundwater and the water levels within its boundaries. To monitor water quality, the district has equipped a small laboratory to analyze for the presence of fecal coliform and monitor 12 other water quality parameters. The water level monitoring program currently measures 37 wells annually.

Two water quality monitoring programs have been initiated by the district. The first program is the domestic well-water monitoring program which monitors the bacteriological and mineral content of selected wells annually. In addition, all new wells are sampled and analyzed upon completion. The analyses data from any well tested within the district are available upon request.

The second program is the baseline groundwater quality monitoring program. As wells are inventoried, samples are collected and analyzed for pH, specific conductivity, total dissolved solids, and chlorides. This

information is being used to establish baseline water quality throughout the district, which will aid in the identification of possible groundwater degradation due to oil and gas production within the district.

The Santa Rita district is also assisting the Railroad Commission of Texas (RCT) concerning oilfield related pollution or potential pollution of groundwater within the district. Three sites are currently being investigated by the RCT and the district. These sites include oil polluted water near a plugged oil well location (Well No. 44-38-508), a propane producing water well (Well No. 44-18-903) near "plugged" propane storage wells, and a shallow (8 - 30 feet) groundwater zone contaminated with oil from a large storage facility (Kemper Station). These three sites are listed under Reagan County in Table 2 (RCT table); two sites are under the Santa Rita district's name and the third site is under Exxon Pipeline Company.

The district is in the third year of its abandoned water well plugging program. The district is plugging certain unused, improperly completed, or dry water wells at no cost to the well owner. The district plans to continue the program and may expand it each year.

South Plains Underground Water Conservation District

The South Plains Underground Water Conservation District serves all of Terry County and part of Hockley County. The district maintains a water-quality laboratory at its office in Brownfield.

The district began sampling water wells for water quality in December of 1993. Samples were collected from 103 domestic wells and analyzed for: pH, specific conductivity, total dissolved solids, alkalinity, hardness, chloride, fluoride, iron, nitrate as nitrogen, and sulfate. The same water wells will be sampled on an annual basis in order to analyze trends in the change of groundwater quality over time, and to aid the staff in the early identification of areas of groundwater degradation. An annual water-quality report will be prepared and distributed to the general public and appropriate agency officials.

The district offers free water-quality testing for residents within the district throughout the year at the residents' request. Constituents analyzed include coliform bacteria as well as those previously listed. The district has money budgeted for outside laboratory testing should the need arise to confirm test results or test for parameters which the district is not capable of analyzing. Future plans include annual testing for pesticides on a presence/absence basis.

The district began the sampling of irrigation wells for water quality analysis during the summer of 1994. Approximately 45 wells were sampled that had been pumped for extended periods of time (± 7 days) in order to form a more accurate water-quality "picture" of the Ogallala aquifer underlying the district.

Springhills Water Management District

Program Description. The Springhill Water Management District is a dual surface water and groundwater conservation district. It encompasses all of Bandera County and is headquartered in Bandera, Texas. The district works closely with local, state, and federal agencies in the protection and preservation of all water resources within its boundaries.

The district's water quality analysis program is composed of surface water and groundwater monitoring efforts. Samples taken monthly from 37 specified surface water sites within Bandera County are analyzed for phosphorous, nitrogen ammonia, nitrogen nitrate, chloride, pH, alkalinity, and total coliform counts. As an additional service to the community, the District offers free groundwater quality analyses to the public. These analyses include flouride, nitrogen ammonia, nitrogen nitrate, sulfate, iron, chloride, pH, calcium, hydrocarbons, E. coli, and hardness.

In 1998, the district performed over 400 groundwater quality analyses on private and public water wells. Voluntary samples were submitted from approximately 214 wells in 1998. Of these samples, drinking water standards were exceeded for iron (0.3 mg/l) in 30 wells and sulfate (300 mg/l) in 42 wells. Flouride, with a primary drinking water standard of 4.0 mg/l and a secondary drinking water standard of 2.0 mg/l, was detected above 1.8 mg/l in 76 wells.

The district monitors water quantity bi-annually by measuring groundwater levels in 14 wells. The district is evaluating the current monitoring well system so that individual monitor wells represent areas where many water wells are completed in the same water bearing unit. In 1998, the district changed its bi-annual well measurements from a fall/spring to a winter/summer time frame to better monitor high and low water consumption. Currently, a static level monitoring system is being established throughout the district in monitor wells completed in the three formations of the Trinity Aquifer that the district relies upon for groundwater. This will allow the district to more closely monitor static water levels on a day-to-day basis. This information then will be used as a water management tool. The district also implemented a wellhead protection program after receiving EPA grant approval (through the TNRCC).

Surface water and groundwater monitoring data are entered into the district's database and used to implement the district's management plan. Monitoring data is also forwarded to the appropriate state agencies.

Status of Groundwater Contamination. The district's monitoring program has not detected groundwater contamination in Bandera County.

Sutton County Underground Water Conservation District

The Sutton County Underground Water Conservation District encompasses all of Sutton County, and has its office in Sonora. The district monitors changes in both the groundwater quality and water levels through two monitoring programs.

The first program has over 60 monitor wells that were selected and inventoried as part of a baseline water-quality monitoring program. Each year, approximately 20 of these monitor wells are sampled. Over a three-year period, all 60 wells are sampled and analyzed by an EPA-approved laboratory for over 30 water quality parameters. These parameters include, but are not limited to 13 dissolved solids, total organic carbon, phenol, total phosphorus, total organic halides, and total recoverable petroleum hydrocarbons. This process will continue to be repeated so that each of the 60 monitor wells will be tested every three years.

The second program involves the use of an in-house laboratory that is equipped to analyze for pH, specific conductivity, total dissolved solids, chlorides, nitrates, sulfates, temperature, lead, total coliform, and fecal

coliform. All domestic wells within the district are being sampled and analyzed to help locate any possible areas of groundwater degradation. To date, over 225 domestic water wells have been sampled for quality.

The district has a Wellhead Protection Area, as well as a Drought Contingency Program administered by the City of Sonora. The district has implemented a water level/rainfall correlation on seven wells surrounding Sonora.

The district is also involved in a weather modification project (cloud seeding project with approximately eight other counties in the area). This project involves a system of some 35 - 40 rain gauges within the county. This effort will allow the district to correlate the effect of enhanced rainfall on recharge, water levels, and water quality.

The district is in the process of loading computerized data on ArcView software to provide visual maps of its programs and projects. The district plans to perform spatial and water modeling projects in the future.

Texas Agricultural Experiment Station

Program Description. The Texas Agricultural Experiment Station (TAES) is the official agricultural research agency in Texas. Headquartered at Texas A&M University, TAES promotes food and fiber production that emphasizes water conservation and the protection of natural resources. TAES operates a system of 14 research centers which are located in the major land and natural resource regions of Texas. The Texas Water Resources Institute is an administrative unit of TAES that guides internal water-related research. In 1996, the Environment and Natural Resources Program was launched to better respond to needs for environmental protection and education.

Broad goals of the TAES groundwater research program are to protect, preserve, and efficiently use water resources, and to develop sustainable agricultural production systems. Groundwater programs of TAES stress the development of management strategies, technologies, and educational programs to support sustainable agriculture.

TAES groundwater quality research focuses on reductions in chemical use; the control, fate, and transport of agricultural chemicals; and the remediation of contaminated groundwaters.

Major efforts are underway to develop strategies to manage brush species on rangelands to increase water yields and protect water quality; to manage livestock wastes from concentrated animal feeding operations to prevent water contamination; and to develop crop production technologies that produce high yields while minimizing the loss of pesticides, chemicals and nutrients into ground and surface-waters.

The following are examples of recent TAES groundwater related research activities:

The fate and transport of atrazine in and through soils are under study in the Brazos River floodplain. These soils are intensively farmed and may provide pathways for chemical transport to surface water;

The ECONO-RICE program has led to the development of new rice varieties and improved management strategies that have lowered water use by 25 percent, while increasing yields by 44 percent;

TAES is also developing rice water management strategies that lower pesticide needs and increase recycling and water conservation;

TAES researchers are utilizing genetic engineering to identify genes in bacteria and fungi that have the potential to degrade groundwater contaminants;

TAES scientists pioneered the development of highly efficient Low Energy Precision Application (LEPA) irrigation systems. These systems use drop tubes and apply water and chemicals at low pressure near the plant canopy, reducing the risk of runoff pollution and drainage below the root zone. Certain insects are controlled with as little as one-tenth of label rates of chemicals when applied by LEPA sprays directed at the under sides of crop leaves;

Animal waste management strategies developed by TAES reduced dairy water use by 50 percent and significantly lowered wastewater production. Other TAES efforts focused on efforts to better

estimate the amount of cattle waste that can be safely applied, methods to apply dairy wastewater, and methods to better evaluate where dairies can be safely located. Research activities are now directed toward development of technologies to reduce phosphorous loading to soils and surface waters;

TAES scientists are utilizing computer simulation models to assess the impact of agricultural practices on the environment. For example, such models are now being used to identify cropping and chemical management strategies that may be appropriate for environmentally sensitive areas like the Seymour aquifer and the Texas Coastal Bend;

TAES also trains future professionals through undergraduate and graduate education and research programs at Texas A&M University and other System institutions. Many TAES researchers at Texas A&M University in College Station also hold teaching appointments, thus providing the latest research results to students, and;

TAES research efforts are complemented by the programs of the Texas Agricultural Extension Service (TAEX). For example, TAEX specialists produce easy-to-read fact sheets and other publications for specific clientele, including agricultural producers. Other TAEX activities include field demonstrations and educational programs for youth and adults.

Other TAEX efforts include the development of county level pesticide use estimates, and participation in U.S. Department of Agriculture Hydrologic Unit Programs, which implement solutions to water quality problems in specific watersheds.

Status of Groundwater Monitoring Programs. In addition to the numerous water-related research projects previously listed, the TAEX operates soil and water testing laboratories in College Station. These facilities provide information on potential groundwater quality problems to thousands of rural Texans. Last year, more than 40,000 soil tests and 2,000 water analyses were conducted. Results from the water tests are available in a database format so that water-quality trends can be identified.

Status of Groundwater Contamination. The Texas Agricultural Experiment Station has no regulatory authority. No contamination cases were reported by the Texas Agricultural Experiment Station during 1998.

Bureau of Economic Geology

Program Description. The Bureau of Economic Geology, established in 1909, is a research entity of The University of Texas at Austin and functions as the State Geological Survey. The Bureau conducts basic and applied research projects, including environmental site assessment and investigations of ground-water resources and ground-water quality, in support of other State agency missions. The Bureau's hydrogeologic and environmental efforts during 1998 emphasized hydrogeologic study of issues related to subsurface waste containment and site remediation.

Status of Groundwater Monitoring Programs. As part of sponsored-research projects, Bureau staff measure ground-water quality and water levels in selected public and private wells. These projects cover many different parts of Texas. Most water-quality data collected in these studies consist of pH, temperature, conductivity, major and minor inorganic ions, total organic carbon, isotopes, and other constituents of interest. Data are used to interpret rates and modes of hydrologic processes and the source and movement of ground water. Project-specific data are collated in data reports or topical reports; periodically the digitized data are compiled for inclusion in the TNRIS data system.

Status of Groundwater Contamination. The Bureau of Economic Geology is not a regulatory agency and has no ground-water protection regulatory programs. Consequently, the Bureau does not have regulatory jurisdiction over contamination cases that might be detected in the course of its hydrogeologic investigations. Any detection of contamination is referred to the proper regulating or sponsoring agency .

Texas Department of Licensing and Regulation

Water Well Driller/Pump Installer Program Description. The need for identification and protection of the state's groundwater resources was recognized by the Legislature through the creation of the Water Well Drillers Board (Board) in 1965. The Board had the responsibilities of determining qualifications for licensure of all persons drilling water wells and enforcing standards of conduct and well completion through the revocation or suspension of licenses and assessment of administrative penalties. Legislation adopted by the 69th Legislature required that the drillers of Class V injection wells be licensed by the Board after September 1, 1985. Also, the 70th Legislature required that the drillers of monitor and dewatering wells be licensed by the Board after January 1, 1998, and it strengthened the state's authority to require the plugging of abandoned and deteriorated water wells. In 1991, the 72nd Legislature expanded the Board's functions to include licensing and regulation of water well pump installers.

As mandated by Senate Bill 2 of the 72nd Legislature in 1991, the Texas Water Well Drillers Board was abolished and the responsibilities and functions of the Board and all appropriations were transferred to the Texas Water Commission on September 1, 1992, and subsequently to the Texas Natural Resource Conservation Commission (TNRCC) on September 1, 1993. The Board effectively became the Water Well Drillers Advisory Council (Council). Senate Bill 1955 (75th Legislature, 1997) transferred the Council and the Water Well Driller/Pump Installer Program from the TNRCC to the Texas Department of Licensing and Regulation (TDLR) effective September 1, 1997.

The Water Well Driller/Pump Installer Program maintains communications with the Council and investigates all alleged violations of Chapters 32 and 33 of the Texas Water Code and 16 Texas Administrative Code Chapter 16 (Water Well Drillers and Pump Installers Rules). The program also investigates consumer complaints filed against water well drillers, pump installers, and inspects water wells to insure compliance with water well construction standards.

Investigations include, but are not limited to, surface completions, depth of annular cement, regulated distances from contamination sources, and licensing requirements. Surface completions and depth of annular cement footage of wells are closely inspected to assure the prevention of groundwater contamination from surface runoff. In addition, rules requiring isolation of zones containing undesirable or poor quality water are enforced to prevent commingling with and degradation of fresh water zones.

Violations of Chapters 32 and 33 of the Texas Water Code and the Water Well Drillers and Pump Installers Rules are enforced by the TDLR (some with recommendations from the Council) through TDLR orders requiring administrative penalties and corrective actions or referral to the Attorney General's office. Investigations which involve groundwater contamination are referred to the appropriate state agency with jurisdiction for the activity believed to be the cause of the contamination.

Status of Groundwater Monitoring Programs. The Water Well Driller/Pump Installer Program does not conduct or require groundwater monitoring. At the end of August 1998, there were 2,600 licensed professionals including drillers, pump installers, and apprentices regulated by the Water Well Driller/Pump Installer Program.

During Fiscal Year 1998, there were 175 investigations and 275 inspections conducted by the Water Well Driller/Pump Installer Program with all documented violations either remediated or in the enforcement

process. Twenty abandoned wells were reported and all are in various stages of notification, investigation or completion (plugged or brought into compliance). The program collected 18 water well (groundwater) samples in Fiscal Year 1998.

GROUNDWATER CONTAMINATION CASE DESCRIPTIONS

**Table 1. Texas Natural Resource Conservation
Commission**

Table 2. Railroad Commission of Texas

Table 3. Texas Alliance of Groundwater Districts

Table 1

**Texas Natural Resource
Conservation Commission**

**Groundwater Contamination Case
Description Table**

TNRCC-A

TABLE 1
GROUNDWATER CONTAMINATION CASE DESCRIPTIONS BY COUNTY
TEXAS NATURAL RESOURCE CONSERVATION COMMISSION

EXPLANATION OF FIELDS

COUNTY:	THE COUNTY NAME IS THE FIRST ENTRY IN THE LEFT PORTION OF THE TABLE. IT IS LISTED ONLY ONCE FOR EACH GROUP OF CASES IN THAT COUNTY.
DIVISION:	DIVISIONS ARE LISTED ONLY ONCE WITH THEIR RESPECTIVE CASES FOR EACH COUNTY. ENF- ENFORCEMENT DIVISION, FOD - FIELD OPERATIONS DIVISION, PD/MSW - PERMITS DIVISION/MUNICIPAL SOLID WASTE SECTION, RMD/CA - REMEDIATION DIVISION/CORRECTIVE ACTION SECTION, RMD/PST - REMEDIATION DIVISION/PETROLEUM STORAGE TANK SECTION, RMD/SC - REMEDIATION DIVISION/SUPERFUND CLEANUP SECTION, RMD/SSDAT - REMEDIATION DIVISION/SUPERFUND SITE DISCOVERY AND ASSESSMENT TEAM, RMD/VC - REMEDIATION DIVISION/VOLUNTARY CLEANUP, RMD/VCIO REMEDIATION DIVISION/VOLUNTARY CLEANUP/INNOCENT OWNER WQA - WATER QUALITY DIVISION, WUD - WATER UTILITIES DIVISION
NEW CASES:	AN ASTERISK IS PLACED IN EACH RECORD THAT IS REPORTED AS NEW FOR THIS YEAR.
FILE NAME:	FILE NAMES REFLECT RESPONSIBLE PARTIES OR GEOGRAPHIC LOCATION
FILE NUMBER:	FILE NUMBERS ARE ASSIGNED ACCORDING TO THE RESPECTIVE DIVISION NUMBERING SYSTEM. FILE NUMBER IS USED TO LOCATE FILE IN TNRCC RECORDS.
LOCATION:	LOCATIONS ARE GIVEN AS ADDRESSES OR GEOGRAPHIC LOCATION DESCRIPTIONS.
CONTAMINATION DESCRIPTION:	As - ARSENIC, Cr - CHROMIUM, Pb - LEAD, NO3 - NITRATE, SO4 - SULFATE, VOC - VOLATILE ORGANIC COMPOUNDS, ORG. - ORGANIC CHEMICALS, TOC - TOTAL ORGANIC COMPOUNDS, TDS - TOTAL DISSOLVED SOLIDS, TCE - TRICHLOROETHENE, MEK - METHYL ETHYL KEYTONE, CARBON TET - CARBON TETRACHLORIDE, PCP - POLYCHLORINATED PHENYLS, PCB - POLYCHLORINATED BIPHENYLS, TPH - TOTAL PETROLEUM HYDROCARBONS, BTEX - BENZENE-TOLUENE-ETHYLBENZENE-XYLENE, MTBE - METHYL-TERTIARY-BUTYL-ETHER. THE MAJORITY OF CASES INVOLVE PETROLEUM CONTAMINATION.
DATE:	DATE OF EARLIEST KNOWN CONTAMINATION CONFIRMATION.
ENFORCEMENT STATUS:	THE FIRST ENTRY IN THIS FIELD INDICATES THE LEVEL OF AGENCY RESPONSE, THE SECOND INDICATES THE SITE ACTIVITY STATUS. SOME CASES DO NOT HAVE COMPLETE ENFORCEMENT STATUS CODES BECAUSE OF INSUFFICIENT DATA. STATUS CODES MAY BE BORDER-LINE BETWEEN TWO LEVELS ON THE ENFORCEMENT STATUS MATRIX AND ARE ENTERED AS A COMBINATION OF ENFORCEMENT STATUS CODES, I.E.: 3A,B OR 4,5. SEE PAGES 29-47 FOR A DESCRIPTION OF THESE CODES.
DATA QUALITY:	E - EPA APPROVED ANALYTICAL PROCEDURES, Q - QUALITY CONTROL PROGRAM ESTABLISHED FOR SAMPLING PROCEDURES, V - VERIFICATION OF CONTAMINATION THROUGH PROCEDURES LISTED BELOW: 1. SPLITTING SAMPLES WITH REGULATED ENTITY OR OTHER AGENCY FOR COMPARISON OF ANALYSIS RESULTS 2. RESAMPLING FOR VERIFYING ANALYSIS RESULTS 3. SUPERVISORY OR COMMITTEE REVIEW OF SAMPLING PROCEDURES AND ANALYSIS RESULTS
SECTION 5.236:	AN ENTRY IN THIS FIELD CONSTITUTES NOTIFICATION UNDER TEXAS WATER CODE SECTION 5.236 (HB 938 IN EARLIER REPORT) TO LOCAL OFFICIALS FOR CASES REPORTED UP TO DEC. 31, 1996 THAT WERE NOT INCLUDED IN THE REPORT THE PREVIOUS YEAR. A "Y" CODE IN THIS FIELD UNDER THE IHW DIVISION MARKS A CASE WHICH HAS RESULTED IN POINT-OF-USE IMPACTS ON DOMESTIC, INDUSTRIAL, IRRIGATION, OR MUNICIPAL WELLS. A "Y" CODE OTHERWISE MARKS THOSE CASES IN WHICH CONTAMINATION MAY POTENTIALLY AFFECT A PUBLIC DRINKING WATER SUPPLY OR HAS RESULTED IN POINT-OF-USE IMPACTS.

TABLE 1
GROUNDWATER CONTAMINATION CASE DESCRIPTIONS BY COUNTY
TEXAS NATURAL RESOURCE CONSERVATION COMMISSION

COUNTY	DIVISION	NEW CASES	FILE NAME	FILE NUMBER	LOCATION	CONTAMINATION DESCRIPTION	DATE	ENFORCEMENT STATUS	DATA QUALITY	SECTION 5.236
ANDERSON	ENF		MURRAY CORPORATION	33063	2002 TILE FACTORY ROAD, SW OF PALESTINE	F-LISTED SOLVENTS	09/23/1988	3B, 3	EQV23	
	RMD/CA		DOWELL SCHLUMBERGER - PALESTINE	33570	2201 WEST REAGAN ST., PALESTINE	VOC'S,TPH,ETC.	11/15/1988	3B, 1A	EQV2	
			FRED PERRY DBA GLASS CONTAINER CORP.	52116	HWY 79 WEST, PALESTINE	PAINT, OIL, HYDROCHLORIC ACID		2A, 0		
			MURRAY CORPORATION - LEGISLATIVE	33063	2002 TILE FACTORY ROAD, SW OF PALESTINE	F-LISTED SOLVENTS	09/23/1988	3B, 3	EQV23	
	RMD/PST		BILL MCKINNEY	113327	2507 W OAK, PALESTINE	GASOLINE	07/10/1998	1B, 1A	E,Q	
			BUSH & BAILEY INC	094958	1919 CROCKETT RD	GASOLINE	02/23/1990	2, 3	E,Q	
			CHEVRON PRODUCTS COMPANY	102214	816 W OAK	GASOLINE, WASTE OIL,	11/21/1991	2, 2A	E,Q	
			COLE KIM	101546	1929 CROCKETT ROAD	GASOLINE	01/14/1992	2, 2A	E,Q	
			DAWSON PRODUCTION SER	113340	5423 W OAK, PALESTINE	GASOLINE	07/15/1998	1B, 1A	E,Q	
			DIAMOND SHAMROCK REF & MKTG CO	099241	W PALESTINE	GASOLINE	04/15/1990	2, 2A	E,Q	
			DOWELL SCHLUMBERGER INC	094037	2201 W REAGAN	UNKNOWN	11/08/1989	2D, 5	E,Q	
			ESTATE H S DAVENPORT SR	112287	116 CROCKETT	UNKNOWN	05/05/1997	1B, 1A	E,Q	
			EXXON COMPANY USA	113215	419 W OAK ST, PALESTINE	GASOLINE, WASTE OIL	05/27/1998	1B, 1A	E,Q	
			HARDIN OIL CO	100894	HWY 294 W	GASOLINE, DIESEL	11/15/1991	1B, 1A	E,Q	
			J JS FAST STOPS, INC.	099633	CROCKETT RD (SW CORNER @ VILLAGE ST)	GASOLINE, DIESEL	07/16/1991	2, 2A	E,Q	
			REDWINE NORMA ESTATE	097334	RT 5 BOX 115 (TUCKER COMMUNITY),	GASOLINE	11/28/1990	2A, 1A	E,Q	
ANDREWS	ENF		DOWELL SCHLUMBERGER - ANDREWS	33585	HIGHWAY 385, ANDREWS, TX	BTEX	04/25/1989	3B, 2A	E	
	RMD/CA		DOWELL SCHLUMBERGER - ANDREWS	33585	HIGHWAY 385, ANDREWS, TX	BTEX	04/25/1989	3B, 2A	E	
	RMD/PST		COUNTY OF ANDREWS	099665	13TH & W BROADWAY	DIESEL	07/29/1991	2, 2A	E,Q	
			DOWELL SCHLUMBERGER INC	092277	HWY 385	GASOLINE	11/09/1988	2D, 2A	E,Q	
			EDDINS-WALCHER CO	113303	806 W BROADWAY, ANDREWS	GASOLINE	06/30/1998	2, 2A	E,Q	
			JIM UNDERWOOD	101197	N MAIN	GASOLINE	12/11/1991	1B, 1A	E,Q	
			MAGEE OIL CO	113360	101 N MAIN, ANDREWS	GASOLINE	07/25/1998	2, 2A	E,Q	
			O D SCHOOLCRAFT	091586	301 W BROADWAY	GASOLINE	12/29/1987	5B, 4	E,Q	
			PRIDE PETROLEUM SERVICES	098042	S HWY 385	GASOLINE, DIESEL	02/19/1991	2, 3	E,Q	
			SOUTHWEST ENERGY DIST INC	101842	606 E BROADWAY	GASOLINE	03/16/1992	2, 2A	E,Q	
			WEST TEXAS GAS, INC.	094909	S E 5TH ST	GASOLINE	09/25/1989	2, 2A	E,Q	
	RMD/VC		BJ SERVICES COMPANY USA	849	1301 HIGHWAY 385 SOUTH, ANDREWS	VOCS	10/14/1998	0, 2	E	
ANGELINA	ENF		CENTURY FOREST (ANGELINA & NECHES RR)	32770	HWY 103 6 MILES EAST OF LUFKIN	BTEX/NAPHTHALENE/TOLUENE	12/15/1985	3B, 2B	V3	
	RMD/CA		CENTURY FOREST (ANGELINA & NECHES RR)	32770	HWY 103 6 MILES EAST OF LUFKIN	BTEX/NAPHTHALENE/TOLUENE	12/15/1985	3B, 2B	V3	
			TEMPLE INLAND FIBERBOARD	30112	BOX FACTORY ROAD, DIBOLL	CREOSOTE	05/22/1986	3A,3B, 4,5	E,Q,V,2,3	

TABLE 1
GROUNDWATER CONTAMINATION CASE DESCRIPTIONS BY COUNTY
TEXAS NATURAL RESOURCE CONSERVATION COMMISSION

COUNTY	DIVISION	NEW CASES	FILE NAME	FILE NUMBER	LOCATION	CONTAMINATION DESCRIPTION	DATE	ENFORCEMENT STATUS	DATA QUALITY	SECTION 5.236
ANGELINA	RMD/PST		ADK INVESTMENTS, INC.	092747	4110 S 1ST ST	DIESEL	03/03/1989	2, 2A	E,Q	
			ANGELA GREER IVY	095663	1411 ATKINSON DR, LUFKIN	GASOLINE	05/10/1990	2, 2A	E,Q	
			CHAMPION INTERNATIONAL CORP	108634	E HWY 103	GASOLINE	06/29/1994	2, 2A	E,Q	
		*	DANDY DOUBLE INC	112880	HWY 69 N, POLLOK	GASOLINE, DIESEL	01/07/1998	1B, 1A	E,Q	
		*	DANDY DOUBLE INC	112883	1902 FRANK ST, LUFKIN	GASOLINE, DIESEL	01/07/1998	2, 2A	E,Q	
			DR. CHARLES KENT	101465	NORTH TIMBERLAND, FACILITY ID NO. 69886	GASOLINE, DIESEL, KEROSENE	12/20/1991	2D, 2A	E,Q	
			EXXON COMPANY USA	091383	2113 TIMBERLAND	GASOLINE	06/02/1987	2, 2A	E,Q	
			EXXON COMPANY USA	093773	2304 ATKINSON DR	UNKNOWN	10/04/1989	2, 2A	E,Q	
			FIFTH WHEEL OF TEXAS	107893	4000 N MEDFORD	GASOLINE, DIESEL	02/05/1994	2, 2A	E,Q	
			H E LACEY	112688	923 W FRANK	GASOLINE	06/24/1997	2, 2A	E,Q	
		*	JASPER OIL CO	108207	N HWY 59 & FM 2021, REDLAND	GASOLINE	06/22/1994	2, 4	E,Q	
			JASPER OIL CO	112024	203 S TIMBERLAND	GASOLINE	12/03/1996	2, 2A	E,Q	
			JASPER OIL CO	112025	101 CHAMPION DR	GASOLINE	12/03/1996	2, 2A	E,Q	
		*	LESTER ATMAR	102573	1907 NORTH RAGUET, LUFKIN	GASOLINE	05/19/1992	5B, 4	E,Q	
		*	LONGVIEW SCRAP METALS CO	113142	1014 N JOHN REDDITT, LUFKIN	GASOLINE, DIESEL	04/28/1998	1B, 1A	E,Q	
			LUFKIN ISD	103570	1303 S 3RD, LUFKIN	GASOLINE	06/08/1992	2A, 1A	E,Q	
			MARTIN C M	103397	2140 SOUTH FIRST STREET	GASOLINE	06/04/1992	2, 2A	E,Q	
			OKAY FOOD STORES	101464	N JOHN REDDIT DR (HWY 94 @ LOOP 287)	GASOLINE	01/09/1992	2A, 1A	E,Q	
			PECO OIL CO	091259	2000 S 1ST	GASOLINE	03/11/1987	5B, 2A	E,Q	
			POLK OIL CO INC	094683	INTERSECTION HWY 63 & HWY 69	GASOLINE	01/08/1990	2, 2A	E,Q	
		*	POLK OIL CO INC	112884	1902 S 1ST, LUFKIN	GASOLINE, DIESEL	01/07/1998	1B, 1A	E,Q	
		*	POLK OIL CO INC	112885	1422 S 1ST ST, LUFKIN	GASOLINE, DIESEL	01/07/1998	1B, 1A	E,Q	
		*	SPENCER DISTRIBUTING CO	099643	LUFKIN	GASOLINE	07/29/1991	2, 2A	E,Q	
			TEMPLE OIL CO	094806	505 N TIMBERLAND	GASOLINE	01/29/1990	2, 4	E,Q	
			TEXAS DEPT OF PUBLIC SAFETY	102879	100 CHRISTI STREET	GASOLINE	10/28/1991	2, 2A	E,Q	
			TXDOT	096563	N TIMBERLAND DR	GASOLINE	08/02/1990	2, 6	E,Q	
			ULTRAMAR DIAMOND SHAMROCK	110631	RT 1 BOX 315D	DIESEL	03/06/1996	2, 2A	E,Q	
			ULTRAMAR DIAMOND SHAMROCK	111672	3010 JOHN REDDITT DR	UNKNOWN	09/27/1996	2, 2A	E,Q	
			VERNA GRIFFITH	097638	N 3RD ST	GASOLINE	12/10/1990	2A, 1A	E,Q	
	RMD/SC		HIGGINS WOOD PRESERVING	FILE NAME	BETWEEN N. TIMBERLAND DR., WARREN ST.,	CREOSOTE CONSTITUENTS,		3B, 2A	E,Q,V	
			OLD LUFKIN CREOSOTING	FILE NAME	1411 E. LUFKIN AVE., LUFKIN	CREOSOTE CONSTITUENTS		3B, 2A	E,Q,V	
	RMD/VC		TEMPLE OIL COMPANY OF TEXAS	356	101 PERSIMMON STREET, LUFKIN	HYDROCARBONS	09/30/1996	0, 2	E	
ARANSAS	RMD/PST		ALBYS SEAFOOD	094327	CASTORLINE & PALMETTO	DIESEL	12/19/1989	2, 2A	E,Q	
		*	C & B ONE STOP	113832	910 W WHEELER, ARANSAS PASS	GASOLINE	12/09/1998	1B, 1A	E,Q	
			C L THOMAS PETROLEUM	111775	STAR RT 1	GASOLINE	10/11/1996	2, 2A	E,Q	
			C L THOMAS PETROLEUM INC	096240	916 BRONTE	GASOLINE	07/23/1990	2, 6	E,Q	
		*	CHEVRON PRODUCTS COMPANY	113269	724 NAVIGATION CIR, ROCKPORT	DIESEL, KEROSENE	06/26/1998	1B, 1A	E,Q	
			COOPER N B	107144	HWY 35 & PUEBLO	GASOLINE	08/17/1993	2A, 6	E,Q	
			FFP OPERATING PARTNERS	102018	HWY 35	GASOLINE	02/10/1992	2, 6	E,Q	
			H E BUTT GROCERY CO	092616	COMMERCIAL (@ ARCH ST)	GASOLINE	02/01/1989	2, 2A	E,Q	

TABLE 1
GROUNDWATER CONTAMINATION CASE DESCRIPTIONS BY COUNTY
TEXAS NATURAL RESOURCE CONSERVATION COMMISSION

COUNTY	DIVISION	NEW CASES	FILE NAME	FILE NUMBER	LOCATION	CONTAMINATION DESCRIPTION	DATE	ENFORCEMENT STATUS	DATA QUALITY	SECTION 5.236
ARANSAS										
	RMD/PST		J & E OIL INC	112574	210 BRONTE	GASOLINE	08/26/1997	2, 2A	E,Q	
		*	JOE MEYER	113512	N HWY 35, ROCKPORT	GASOLINE	10/12/1998	2, 2A	E,Q	
		*	JOHN COOLING	112102	310 N HWY 35, ROCKPORT	WASTE OIL	03/20/1997	1B, 1A	E,Q	
			KEY ALLEGRO ISLE MARINA	112891	37 MAZATLAN	GASOLINE	10/21/1997	2, 6	E,Q	
			MAGEE GASKINS INC	110124	601 S BRONTE	GASOLINE, DIESEL	11/29/1995	2, 2A	E,Q	
			SSP PARTNERS	110145	902 MARKET ST	GASOLINE	12/08/1995	2, 5	E,Q	
			SSP PARTNERS	110146	1902 BROADWAY	GASOLINE	12/08/1996	2, 2A	E,Q	
			STORE PROPERTIES	108348	102 S HWY 35 (CITY HAS RENAMED BRONTE ST)	GASOLINE	06/29/1994	2, 2A	E,Q	
			TEXAS PARKS & WILDLIFE DEPT	105522	100 NAVIGATION CIRCLE	GASOLINE	12/11/1996	2A, 6	E,Q	
			UNION PACIFIC RAILROAD CO	109151	531 BRONTE ST (HWY 35 AT MARKET ST)	GASOLINE	12/07/1994	2, 2A	E,Q	
			VERMILLION CONSTRUCTION CO	109855	HWY 35 @ FM 3036	GASOLINE, DIESEL	09/12/1995	2, 2A	E,Q	
	RMD/SSDAT		KINGSBURY SQUARE	FILE NAME	SOUTH IH35 0.5 MI. NORTH OF FULTON	SUPERFUND CONFIRMATION		5B, 1B	Q	
	RMD/VC		PETROLEUM HELICOPTERS, INC. (ROCKPORT, TX)	343	225 JOHN WENDALL RD./ARANSAS CO. AIRPORT,	TPH, JET FUEL	09/16/1996	0, 4	E	
ARCHER										
	RMD/PST		AYRES OIL	112291	HOLLIDAY	GASOLINE	05/05/1997	2, 2A	E,Q	
		*	FLOYD HILBERS	113694	HWY 281, SCOTLAND	GASOLINE	11/23/1998	1B, 1A	E,Q	
		*	FRED WALSH	113405	CENTER STREET AND WEST MAIN, ARCHER CITY	GASOLINE, HYDR FLUID	08/21/1998	1B, 1A	E,Q	
			HAYGOOD & CAMPBELL	110744	S ASH ST	GASOLINE	02/22/1996	2, 2A	E,Q	
			WICHITA OIL CO	106501	201 EAST OLIVE	GASOLINE	03/29/1993	2A, 1A	E,Q	
ATASCOSA										
	ENF		DOWELL SCHLUMBERGER - LEMING	33565	US HWY 281 & FM 1470, LEMING	VOCS, TPH, BTEX	01/18/1989	3B, 2	EQV2	
	RMD/CA	*	DOWELL SCHLUMBERGER - LEMING	33565	FM 1470 & US HWY 281, LEMING, TX	BTEX, TPH, VOC'S	01/28/1999	3B, 4	E,Q, V1,2	
	RMD/PST		CEASAR DIDAURRIE	109686	501 S HWY 281	GASOLINE	05/31/1995	2, 2A	E,Q	
			COPE BENNY OIL CO	099430	MAIN ST	GASOLINE	07/01/1991	2, 3	E,Q	
			COPE BENNY OIL CO	100143	BROADWAY	GASOLINE, WASTE OIL	08/22/1991	2, 2A	E,Q	
			DIAMOND SHAMROCK REF & MKTG CO	110725	210 2ND ST	UNKNOWN	03/28/1996	2, 2A	E,Q	
			J T SOLLOCK JR INC	095306	IH-35 & LUCKEY ROAD	GASOLINE	03/27/1990	2, 2A	E,Q	
		*	NORTH AMERICAN COAL CORP	112954	6 MI E ON FM 3387 FROM INTERSECTION HWY	DIESEL	02/04/1998	1B, 1A	E,Q	
		*	PIT STOP	113182	415 N BRYANT, PLEASANTON	GASOLINE	05/15/1998	1B, 1A	E,Q	
			PLEASANTON ISD	106844	200 E ADAMS	GASOLINE	06/07/1993	2, 2A	E,Q	
		*	SCHORSCH BROTHERS CHEVRON	107719	1303 ZANDERSON, JOURDANTON	GASOLINE	02/14/1994	2, 2A	E,Q	
			WEHMAN INC	094358	301 MAIN	GASOLINE	12/18/1989	2, 3	E,Q	
		*	WEHMAN INC	112766	N HWY 16, JOURDANTON	GASOLINE, DIESEL	11/13/1997	1B, 1A	E,Q	
AUSTIN										
	RMD/CA		IBM-AUSTIN	30576	BURNET ROAD, NORTH AUSTIN	CHLORINATED SOLVENTS		3A, 5	E,Q,V,2,3	

TABLE 1
GROUNDWATER CONTAMINATION CASE DESCRIPTIONS BY COUNTY
TEXAS NATURAL RESOURCE CONSERVATION COMMISSION

COUNTY	DIVISION	NEW CASES	FILE NAME	FILE NUMBER	LOCATION	CONTAMINATION DESCRIPTION	DATE	ENFORCEMENT STATUS	DATA QUALITY	SECTION 5.236	
AUSTIN	RMD/PST	*	AMIR A. DOSANI	106825	105 MEYER ST, SEALY	GASOLINE	07/23/1993	2, 2A	E,Q		
			BERNARDO FARM & RANCH SUPPLY	097683	FM 949 & BERNARDO RD	GASOLINE	12/15/1990	2, 2A	E,Q		
			BLEZINGER CLINTON	100220	HWY 159 (@ HWY 105)	GASOLINE, KEROSENE	09/06/1991	2, 2A	E,Q		
			CHEVRON PRODUCTS COMPANY	096815	MEYER (INTERSECTION HWY 36 & IH10)	GASOLINE	07/25/1990	2, 2A	E,Q		
			EXXON COMPANY USA	106177	1808 MYERS	GASOLINE	02/15/1993	2, 2A	E,Q		
			FLINTEX OIL CO	111928	312 E MAIN	GASOLINE	11/19/1996	2, 6	E,Q		
			JOE WELLBORN PETROLEUM CO	112431	305 MEYERS ST, SEALY	GASOLINE	06/30/1997	1B, 1A	E,Q		
			STAR ENTERPRISE	106368	1809 MYERS ST	GASOLINE, DIESEL	02/11/1993	2, 2A	E,Q		
			RMD/VC								
					CRABAR BUSINESS SYSTEMS	477	1402 EAST HACIENDA ROAD, BELLVILLE	TPH, CHLORINATED SOLVENTS	03/03/1997	0, 5	E
BAILEY	RMD/PST	*	DALE OIL COMPANY	093926	413 W AMERICAN BLVD, MULESHOE	GASOLINE	11/15/1989	2, 2A	E,Q		
			MULESHOE COOPERATIVE GIN CO	099261	PO BOX 569 (.5 MI N OF HWY 84-1 MI E OF HWY	GASOLINE, DIESEL	06/12/1991	2, 2A	E,Q		
			MULESHOE ISD	093475	400 AVE G	GASOLINE	08/03/1989	2, 2A	E,Q		
			TXDOT	098774	W HWY 84	WASTE OIL	04/30/1991	2, 2A	E,Q		
			WESTERN 66 CO	109039	715 W AMERICAN BLVD	GASOLINE, DIESEL, WASTE OIL	01/09/1995	2, 2A	E,Q		
BANDERA	RMD/PST		UNKNOWN	092331	CORNER OF PARK RD 37 AND GEORGES STREET	GASOLINE	11/29/1988	5B, 1A	E,Q		
BASTROP	RMD/CA	*	ELGIN BUTLER BRICK FACILITY	T0644	BUTLER, TEXAS ON HWY 290 EAST OF ELGIN	BETX AND FLUORANTHENE	09/30/1996	2B, 3	EQ		
	RMD/PST		BARTSCH 4	110322	102 AUSTIN HWY	GASOLINE	01/22/1996	1B, 1A	E,Q		
			BASTROP ISD	111968	1602 HILL ST	GASOLINE	12/04/1996	2, 2A	E,Q		
			CHEVRON PRODUCTS COMPANY	092287	902 COLLEGE	GASOLINE	10/24/1988	2, 2A	E,Q		
			CIRCLE K CORP	107261	1404 EAST THIRD	GASOLINE	09/09/1993	2, 3	E,Q		
			CITY OF ELGIN	104512	202 DEPOT ST	GASOLINE	08/21/1992	2, 2A	E,Q		
			DON SWENSON	112888	212 N MAIN, ELGIN	GASOLINE	01/21/1998	2, 2A	E,Q		
			FFP OPERATING PARTNERS	102608	908 COLLEGE AVE	GASOLINE	01/27/1992	2, 2A	E,Q		
			LINDELL INC	102069	US HWY 290	GASOLINE	01/21/1992	2, 2A	E,Q		
			MUTSCHER INC	109293	1109 HWY 290, ELGIN	GASOLINE, WASTE OIL	04/03/1995	2A, 1A	E,Q		
	SOUTHLAND CORP	110834	301 SHORT ST	GASOLINE	04/15/1996	2, 2A	E,Q				
	V & S ENTERPRISES, INC	107994	902 CHESTNUT	GASOLINE	03/31/1994	2, 6	E,Q				
BAYLOR	RMD/PST	*	BRASHER BROTHERS	113103	1001 N MAIN, SEYMOUR	GASOLINE	04/13/1998	1B, 1A	E,Q		
			CITY OF SEYMOUR	100549	N BROWNING	GASOLINE	10/23/1991	2, 2A	E,Q		
			GEO BIT EXPLORATION INC	112658	301 E MCLAIN	GASOLINE, DIESEL	09/25/1997	2, 2A	E,Q		
			GTE SOUTHWEST INC	107053	1002 PLAINVIEW RD	GASOLINE	08/02/1993	2, 6	E,Q		
			HARMEL OIL CO	095018	W CALIFORNIA	GASOLINE	02/22/1990	2A, 1A	E,Q		
			P C PAINT & BODY	095178	321 S MAIN	GASOLINE	02/22/1990	2, 2A	E,Q		
			RON LANEY OIL CO INC	113494	108 W LINCOLN ST, SEYMOUR	GASOLINE	09/30/1998	2A, 1A	E,Q		

TABLE 1
GROUNDWATER CONTAMINATION CASE DESCRIPTIONS BY COUNTY
TEXAS NATURAL RESOURCE CONSERVATION COMMISSION

COUNTY	NEW	FILE	FILE	LOCATION	CONTAMINATION	DATE	ENFORCEMENT	DATA	SECTION
DIVISION	CASES	NAME	NUMBER		DESCRIPTION		STATUS	QUALITY	5.236
BAYLOR									
	RMD/PST								
		SEYMOUR BUTANE CO	095017	S MAIN	GASOLINE	02/22/1990	2, 2A	E,Q	
		TXDOT	093076	US 82 N	GASOLINE	05/26/1989	2, 2A	E,Q	
BEE									
	RMD/CA								
		COASTAL STATES CRUDE GATHERING CO	F0047	3/4 MI EAST OF INTERSECTION CR 743 AND	BTEX, MTBE, TPH	09/20/1995	2B, 3	E	
		NAVAL AIR STATION - CHASE FIELD	68009	5 MILES WEST OF BEEVILLE ON HWY 202	ORGANICS, METALS	07/01/1992	0, 6	E,Q,V,3	
	RMD/PST								
		CJS PINNACLE PETROLEUM SERVICE	113470	N BUS HWY 181, BEEVILLE	GASOLINE	09/25/1998	1B, 1A	E,Q	
		COURT OF BEE COUNTY	100024	E CORPUS CHRISTI ST	GASOLINE	08/08/1991	2, 6	E,Q	
		DEWAYNE BOWMAN DISTRIBUTING CO	113762	1600 S WASHINGTON, BEEVILLE	GASOLINE	12/09/1998	1B, 1A	E,Q	
		DIAMOND SHAMROCK REF & MKTG CO	093981	601 WASHINGTON	GASOLINE	10/29/1989	2, 2A	E,Q	
		FFP OPERATING PARTNERS	113587	32602 BEEVILLE HWY, SKIDMORE	GASOLINE	10/27/1998	1B, 1A	E,Q	
		FISH OIL WELL SERVICE	113669	4700 N ST MARYS, BEEVILLE	GASOLINE	12/03/1998	1B, 1A	E,Q	
		MERCHANT FAST MOTOR LINE	102254	RT 2 BOX 20E HWY 59 N	DIESEL	03/09/1992	2, 2A	E,Q	
		PAUL BAUER	098736	N ST MARY'S	GASOLINE	04/17/1991	2, 2A	E,Q	
		PETTUS ISD	113442	500 B STREET (NORTH), PETTUS	GASOLINE	09/22/1998	2, 2A	E,Q	
		SSP PARTNERS	103969	600 EAST HOUSTON	GASOLINE	07/17/1992	2, 2A	E,Q	
		SSP PARTNERS	110130	1911 S WASHINGTON @ TYLER	GASOLINE	11/28/1995	2, 3	E,Q	
		TEXAS STAR INVESTMENTS INC	111976	601 N WASHINGTON	GASOLINE	12/06/1996	2, 2A	E,Q	
		UNKNOWN	111478	SULLIVAN ST BETWEEN HWY 181 & 7TH,	GASOLINE	04/29/1998	5B, 1A	E,Q	
BELL									
	RMD/CA								
		ROCKWOOL INDUSTRIES	30086	1741 E 6TH ST. BELTON	ARSENIC, SELENIUM	10/14/1985	2D, 6C	E,Q	
	RMD/PST								
		A V S FOOD SERVICE	113073	E SIDE IH 35 ON EXIT 282, SALADO	GASOLINE	03/27/1998	1B, 1A	E,Q	
		BEST BUTANE COMPANY	092561	106 CLARK ST NEAR HWY 95	UNKNOWN	01/30/1989	5B, 1A	E,Q	
		BIG CHIEF DISTRIBUTORS	096132	IH-35 ACCESS RD (@ THOMAS ARNOLD DR)	GASOLINE	07/03/1990	2, 2A	E,Q	
		BIG CHIEF DISTRIBUTORS	100469	N 8TH ST	GASOLINE	08/28/1991	2A, 1A	E,Q	
		BURLINGTON NORTHERN SANTA FE	107914	402 SOUTH 6TH STREET	GASOLINE, DIESEL	01/18/1994	2, 2A	E,Q	
		DIAMOND SHAMROCK	112442	1600 S IH 35	UNKNOWN	06/30/1997	2, 2A	E,Q	
		DIAMOND SHAMROCK REF & MKTG CO	091271	101 HWY 190	GASOLINE	03/31/1987	2, 2A	E,Q	
		DIAMOND SHAMROCK REF & MKTG CO	099742	W ADAMS	GASOLINE	07/15/1991	2A, 6	E,Q	
		GREG STRASBURGER	112870	1350 FM 2440, HARKER HEIGHTS	GASOLINE	01/07/1998	2, 2A	E,Q	
		GUTHRIE OIL CO	112764	1304 S 31ST & AVE M	UNKNOWN	11/06/1997	5B, 1A	E,Q	
		KIM MYONG SOOK	095358	N 10TH ST	GASOLINE	03/29/1990	2, 3	E,Q	
		LENZ MARVIN	092166	INTERSECTION OF HWY 95 AND TOWN BRANCH	GASOLINE	09/15/1988	2, 2A	E,Q	
		MARTIN KENNY	092118	INTERSECTION OF 31ST & AVENUE M	GASOLINE	09/05/1988	5B, 1A	E,Q	
		MICKEY'S ENTERPRISES	091115	2ND ST (TEXACO STATION)	GASOLINE	09/06/1986	2, 2A	E,Q	
		ODELL GEER CONSTRUCTION	107919	ADJ TO GREER CONSTRUCTION ON SHALLOW	DIESEL	02/23/1994	2, 2A	E,Q	
		RYDER TRUCK RENTAL INC	113106	1307 INDUSTRIAL BLVD. TEMPLE	GASOLINE, DIESEL	04/14/1998	1B, 1A	E,Q	
		SOUTHLAND CORP	098484	N COLLEGE	GASOLINE	03/29/1991	2, 6	E,Q	
		TEXAS GASMAN LTD PARTNERSHIP	112811	415 S 2ND ST, KILLEEN	GASOLINE	12/04/1997	1B, 1A	E,Q	
		TEXAS GASMAN LTD PARTNERSHIP	113532	4521 S GENERAL BRUCE, TEMPLE	GASOLINE, DIESEL	10/21/1998	2, 2A	E,Q	
		TXDOT	111385	HWY 53 @ MKT RR	GASOLINE	05/28/1996	1B, 1A	E,Q	

TABLE 1
GROUNDWATER CONTAMINATION CASE DESCRIPTIONS BY COUNTY
TEXAS NATURAL RESOURCE CONSERVATION COMMISSION

COUNTY	DIVISION	NEW CASES	FILE NAME	FILE NUMBER	LOCATION	CONTAMINATION DESCRIPTION	DATE	ENFORCEMENT STATUS	DATA QUALITY	SECTION 5.236		
BELL	RMD/PST		UNKNOWN	091987	3402 LAS MORAS	GASOLINE	07/06/1988	2, 1A	E,Q			
			UNKNOWN	092716	200 AVE O	UNKNOWN	02/23/1989	5B, 1A	E,Q			
			US ARMY FORT HOOD	113086	IQ III CORPS & FORT HOOD, FORT HOOD	GASOLINE, WASTE OIL	04/08/1998	1B, 1A	E,Q			
			US ARMY-FORT HOOD	109136	BLDG 4489	GASOLINE	01/15/1995	2A, 1A	E,Q			
			WILLIE PEEL DOWELL	112450	IH 35 @ BORGER RD	GASOLINE, DIESEL	06/19/1997	1B, 1A	E,Q			
			WM PROPERTIES	094515	FM 440 (@ HALLMARK AVE)	GASOLINE	10/25/1989	2, 2A	E,Q			
			ZIP CAR WASH	098653	W BUS HWY 190	GASOLINE	04/15/1991	2, 2A	E,Q			
			RMD/VC		CHEVRON BULK TERMINAL	521	202 NORTH COLLEGE, KILLEEN	BTEX, TPH, METALS	05/12/1997	0, 2	E	
		BEXAR	ENF		US AIR FORCE - RANDOLPH AFB	69011	RANDOLPH AFB, SAN ANTONIO	TCE, BENZENE	05/13/1988	2C, 2A	VI	
					VIA METROPOLITAN TRANSIT AUTHORITY	30549	101 MONTANA STREET	TPH,LEAD,OTHER TRACE METALS	01/09/1990	3B, 2	EV1	
	PD/MSW				CITY OF SAN ANTONIO/ PEARSALL RD.: MW-5A, 5B,	MSW00633	5302 PEARSALL RD., SAN ANTONIO, TX.	ALL WELLS: CHLORIDE, TOTAL	03/10/1988	2B, 2A	E,V, 2	
			CITY OF SAN ANTONIO/NELSON GARDEN: MW-5B,	MSW01237	1100 FT. N. OF NELSON RD., IMMED. S. OF	NITRATE, VOCs (CIS-1,2-	03/29/1993	2B, 5	E, V, 2			
BELL	RMD/CA		ALAMO CEMENT COMPANY	61136	HWY 281 & BASSE RD, SAN ANTONIO	CR & PH	10/21/1993	3, 0	E			
			BROOKS AIR FORCE BASE	31922	2909 NORTH ROAD, SAN ANTONIO	ORGANICS	12/01/1989	2B, 3,4	E,Q			
			CAMP STANLEY	69026	25800 RALPH FAIR RD., BOERNE	HALOGENATED VOLATILE	08/01/1991	4B, 4	E,Q,V,2			
			CELOTEX CORPORATION	31143	2943 WEST SOUTH CROSS, SAN ANTONIO	PHENOLS, TOC, HYDROCARBON	06/18/1987	2A, 3	EQV			
			CHEMCENTRAL	36396	1107 E. SOUTHCROSS ST., SAN ANTONIO	VOC, MEK	10/31/1986	0, 3	E			
			CITY PUB SVC BD - SAN ANTONIO, SALADO ST	37555	511 S. SALADO, SAN ANTONIO	TPH	11/21/1989	0, 2	EQ			
			DEFENSE REUTILIZATION AND MARKETING OFFICE	34690	KELLY AIR FORCE BASE, SAN ANTONIO	TCE	02/28/1992	3A, 2A	E,Q			
			EG&G AUTOMOTIVE RESEARCH, INC.	69022	5404 BANDERA ROAD, SAN ANTONIO, TX 78238	CHROMIUM, LEAD, MERCURY,	08/11/1987	3B, 1A	EQV1			
			EXXON CO USA - SAN ANTONIO	37962	QUINTANA DR., SW MILITARY DRIVE, SAN ANT	PETROLEUM RELEASES,	08/03/1988	2B, 2A	EQV123			
			HOWELL HYDROCARBON (AGE REFINING)	34356	7811 S. PRESA, SAN ANTONIO	HYDROCARBONS	07/01/1980	3B, 3	EQV			
			INTERCHANGE OFFICE PARK	30637	LOOP 410, SAN ANTONIO	SOLVENTS, LEAD	05/29/1984	0, 5	E			
			LACKLAND AIR FORCE TRAINING ANNEX	50334	SAN ANTONIO	BENZENE, DICHLOROBENZENE,	06/01/1988	3A, 2A	E,V,Q,3			
			SCHNECK AVIATION	31791	1222 99TH AVE., SAN ANTONIO	VOCs,SVOCS,CR,PB,CD,TPH	01/07/1991	2A, 3	E			
			SOUTHERN PACIFIC TRANS. CO.-SAN ANTONIO	39368	802 OLD SEGUIN, SAN ANTONIO	PESTICIDES	01/14/1986	2, 2A	EQ			
			SOUTHWEST RESEARCH INSTITUE	52096	6220 CALEBRA RD, SAN ANTONIO	VOCs	03/13/1990	0, 2A	EQV2			
			STANDARD INDUSTRIES	31653	NELSON ROAD AT RELIABLE DRIVE, SAN	NITRATE	03/17/1989	3A, 2A	E			
			STAR ENTERPRISE - SAN ANTONIO	35848	510 PETROLEUM DR., SAN ANTONIO	TPH, BTEX, LEAD, CHROMIUM	10/30/1989	2A, 2A	EQ			
			UNION PACIFIC - SAN ANTONIO	34950	1711 QUINTANA RD. SAN ANTONIO	TPH, DIESEL FUEL	01/09/1990	3B, 4	EQV			
			US AIR FORCE - KELLY AFB	31750	WEST CENTRAL, SAN ANTONIO	ORGANICS, INORG, PCBS,	07/18/1988	3B,	EQV23			
			US AIR FORCE - RANDOLPH AFB	69011	RANDOLPH AFB, SAN ANTONIO	TCE, BENZENE	05/13/1988	2C, 2A	VI			
	USARMY-FORT SAM HOUSTON	69005	FORT SAM HOUSTON, SAN ANTONIO	BARIUM, LEAD, ARSENIC,	02/02/1999	1, 2	E					
	VIA METROPOLITAN TRANSIT AUTHORITY	30549	101 MONTANA STREET, SAN ANTONIO	TPH,LEAD,OTHER TRACE METALS	01/09/1990	3B, 2	EV1					
BELL	RMD/PST		4230 MCCULLOUGH AVE, LLC.	113256	4230 MCCULLOUGH AVE, SAN ANTONIO	GASOLINE, WASTE OIL	06/10/1998	2, 2A	E,Q			
			6101 CALLAGHAN RD INC	113305	6101 CALLAGHAN RD, SAN ANTONIO	GASOLINE	07/01/1998	1B, 1A	E,Q			
			A J PLOCH OIL CO	108203	11570 W IH-1570 W	GASOLINE, DIESEL	05/04/1993	2, 2A	E,Q			

TABLE 1
GROUNDWATER CONTAMINATION CASE DESCRIPTIONS BY COUNTY
TEXAS NATURAL RESOURCE CONSERVATION COMMISSION

COUNTY	NEW DIVISION CASES	FILE NAME	FILE NUMBER	LOCATION	CONTAMINATION DESCRIPTION	DATE	ENFORCEMENT STATUS	DATA QUALITY	SECTION 5.236
BEXAR	RMD/PST								
		A J PLOCH OIL CO INC	093878	1318 E IH-318 E	DIESEL	10/24/1989	2, 2A	E,Q	
		A J PLOCH OIL CO INC	104613	2523 RIGSBY	GASOLINE, WASTE OIL	08/18/1992	2, 6	E,Q	
		AFCO/MICOR INC	091173	1618 S ZARZAMORA	UNKNOWN	01/15/1985	2, 2A	E,Q	
		ALAMO PAPER TUBE CO	095798	DODGE ST (NEW FAC ALAMO PAPER TUBE CO	GASOLINE	05/29/1990	2, 2A	E,Q	
		ALAMO WELDING & BOILER WORKS	113708	816 N FLORES ST, SAN ANTONIO	GASOLINE	12/01/1998	2, 2A	E,Q	
		ALAN GURINSKY	112453	6001 WEST AVE	GASOLINE	07/02/1997	1B, 1A	E,Q	
		ALEXANDER SACKTON	106513	4003 E SOUTHCROSS	GASOLINE	04/06/1993	2, 2A	E,Q	
		AMERCO REAL ESTATE COMPANY	092279	2566 NW LOOP 410 (@ VANCE JACKSON RD)	GASOLINE	11/03/1988	2, 2A	E,Q	
		AMJAD PANJWANI	101866	PALO ALTO RD & LAREDO HW	GASOLINE	02/13/1992	2, 2A	E,Q	
		ASSOCIATED TRUCKING	101452	NE LOOP 1604	GASOLINE, DIESEL	12/31/1991	2A, 1A	E,Q	
		AUTO FUEL COMPANY INC	110231	1618 S ZARZAMORA	GASOLINE, DIESEL	10/27/1994	2, 2A	E,Q	
		AVIS RENT A CAR SYSTEM	098879	9603 John Saunders Rd, San Antonio	DIESEL	05/09/1991	2, 2A	E,Q	
		BARRINGTON INTERNATIONAL CORP	100710	NOT ON EDWARDS AQUIFER	GASOLINE	09/13/1989	5B, 2A	E,Q	
		BEAR OIL CO	112753	12015 N LOOP	UNKNOWN	11/05/1997	2A, 1A	E,Q	
		BELLE RIVE INVESTMENTS L L C	112702	815 AVE B	GASOLINE	08/25/1997	2, 5	E,Q	
		BORDEN PKGING & IND PRODUCTS	093052	422 CAROLINA ST @ FERN COURT	GASOLINE	10/07/1989	2, 5	E,Q	
		BRADEN OIL CO	107061	2627 GOLIAD	GASOLINE	07/22/1993	2, 2A	E,Q	
		BRIDGESTONE FIRESTONE INC	111975	16633 SAN PEDRO	UNKNOWN	12/19/1996	2, 6	E,Q	
		BRIDGESTONE/FIRESTONE, INC.	109952	2418 S.W. MILITARY DR.	GASOLINE	11/16/1993	2, 2A	E,Q	
		C & W MANHATTEN & ASSOC	103305	3159 PAN AMERICAN EXWY (NO NAME ON	GASOLINE, DIESEL	04/30/1992	2A, 1A	E,Q	
		C F J PROPERTIES	113225	1815 N FOSTER RD, SAN ANTONIO	GASOLINE	06/05/1998	1B, 1A	E,Q	
		CELOTEX	093806	2943 W SOUTHCROSS BLVD	GASOLINE	09/18/1989	2, 2A	E,Q	
		CHAPMAN INTERESTS INC	110675	303 BLUM ST	UNKNOWN	03/25/1996	2, 2A	E,Q	
		CHEVRON PRODUCTS COMPANY	091008	2899 THOUSAND OAKS @ MALTZBERGER	GASOLINE	12/19/1983	2, 2A	E,Q	
		CHEVRON PRODUCTS COMPANY	091134	13980 NACOGDOCHES RD	DIESEL	07/03/1986	2, 3	E,Q	
		CHEVRON PRODUCTS COMPANY	093260	6801 W HWY 90 @ PINN RD	GASOLINE	06/14/1989	2, 2A	E,Q	
		CHEVRON PRODUCTS COMPANY	093601	603 PLEASANTON RD (@ DIVISION)	GASOLINE	09/06/1989	2, 2A	E,Q	
		CHEVRON PRODUCTS COMPANY	093842	11055 N IH-1055 N	GASOLINE	10/05/1989	2, 2A	E,Q	
		CHEVRON PRODUCTS COMPANY	093879	4602 NW LOOP 410 @ CALL	UNKNOWN	10/24/1989	2, 2A	E,Q	
		CHEVRON PRODUCTS COMPANY	093920	4802 WALZEM RD (@ IH-802 WALZEM RD (@	GASOLINE	11/13/1989	2, 5	E,Q	
		CHEVRON PRODUCTS COMPANY	093941	903 SW MILITARY DR @ OPPENHEIMER	GASOLINE	10/30/1989	2, 2A	E,Q	
		CHEVRON PRODUCTS COMPANY	094201	4035 HOUSTON ST	GASOLINE	12/18/1989	2, 5	E,Q	
		CHEVRON PRODUCTS COMPANY	097069	MARBACH RD (@ LOOP 410)	GASOLINE	06/26/1990	2, 2A	E,Q	
		CHRYSLER REALTY CORP	113658	7242 SAN PEDRO, SAN ANTONIO	GASOLINE	11/23/1998	1B, 1A	E,Q	
		CINCO J INC	107643	6601 LAKEVIEW	GASOLINE	12/16/1993	2, 2A	E,Q	
		CIRCLE K CORP	091970	9129 FM 78	GASOLINE	06/16/1988	5B, 1A	E,Q	
		CIRCLE K CORP	106910	2314 COMMERICAL AVE	GASOLINE	06/18/1993	2, 2A	E,Q	
		CIRCLE K CORP	113407	3102 S PRESA, SAN ANTONIO	GASOLINE	08/25/1998	1B, 1A	E,Q	
		CIRCLE K STORES, INC.	091243	803 OLD HWY 90 W	GASOLINE	01/18/1986	2, 2A	E,Q	
		CITY OF SAN ANTONIO	110476	4719 S ZARZAMORA	UNKNOWN	03/06/1996	2A, 1A	E,Q	
		CITY OF SAN ANTONIO/AUTO OP	092127	214 W NUEVEVA	GASOLINE	09/15/1988	2A, 6	E,Q	
		CITY OF SAN ANTONIO/AUTO OP	092185	2002 NW 36TH ST	GASOLINE	02/25/1988	2A, 6	E,Q	
		CITY OF SAN ANTONIO/AUTO OP	093299	JOHN SAUNDERS	GASOLINE	06/28/1989	2A, 6	E,Q	
		CITY OF SAN ANTONIO/AUTO OP	094636	4531 S ZARZAMORA	DIESEL	01/09/1990	2A, 1A	E,Q	
		CITY OF SAN ANTONIO/PUB WORKS	104249	S FRIO & W DURMAGO	UNKNOWN	08/14/1992	2, 2A	E,Q	

TABLE 1
GROUNDWATER CONTAMINATION CASE DESCRIPTIONS BY COUNTY
TEXAS NATURAL RESOURCE CONSERVATION COMMISSION

COUNTY	NEW	FILE	FILE	LOCATION	CONTAMINATION	DATE	ENFORCEMENT	DATA	SECTION
DIVISION	CASES	NAME	NUMBER		DESCRIPTION		STATUS	QUALITY	5.236
BEXAR									
	RMD/PST								
		CITY OF SAN ANTONIO	111868	200 E MARKET	HYDR FLUID	08/06/1996	2, 6	E,Q	
		COASTAL REFINING & MARKETING	093678	9010 TESORO DR	UNKNOWN	08/01/1989	2, 2A	E,Q	
		COASTAL TRANSPORT CO INC	113054	1603 ACKERMAN RD, SAN ANTONIO	GASOLINE, DIESEL, WASTE OIL	03/24/1998	1B, 1A	E,Q	
		COLUMBIA INDUSTRIES	103134	5005 WEST AVE	GASOLINE, CHEMICAL	05/19/1992	2A, 6	E,Q	
		COMPLIANCE ENVIRONMENTAL SER	111509	724 N ZARZAMORA	GASOLINE	07/12/1996	2, 2A	E,Q	
		CONLEY LOTT & NICHOLS	104048	5300 SE LOOP 410	WASTE OIL, OTHER	07/17/1992	2, 6	E,Q	
		CONOCO, INC.	106752	5403 EVERS ROAD	GASOLINE	05/10/1993	2, 2A	E,Q	
		CRAIN DISTRIBUTING CO. INC.	095696	N CHERRY	WASTE OIL	05/03/1990	2, 6	E,Q	
		CURRENT OCCUPANT	092645	3127 ACKERMAN RD	GASOLINE	02/16/1989	2, 2A	E,Q	
		CURTIS GUNN INC	113576	12150 W IH 10, SAN ANTONIO	WASTE OIL	11/05/1998	1B, 1A	E,Q	
		DAYTON HUDSON CO C/O TARGET	111524	2514 SW MILITARY DR	UNKNOWN	08/22/1996	2, 2A	E,Q	
		DE LA ROSA, RALPH	099559	730 NOGALITOS, SAN ANTONIO	GASOLINE	05/15/1991	5B, 1A	E,Q	
		DIAMOND SHAMROCK	095274	5106 RANDOLPH BOULEVARD	GASOLINE	03/31/1990	2, 6	E,Q	
		DIAMOND SHAMROCK	099300	CALLAGHAN	GASOLINE	08/15/1989	2, 2A	E,Q	
		DIAMOND SHAMROCK	111505	451 HOT WELLS BLVD	GASOLINE	08/08/1997	2A, 6	E,Q	
		DIAMOND SHAMROCK	113545	8214 CULEBRA RD, SAN ANTONIO	GASOLINE	10/21/1998	1B, 1A	E,Q	
		DIAMOND SHAMROCK	113630	1202 PLEASANTON RD, SAN ANTONIO	GASOLINE	11/23/1998	1B, 1A	E,Q	
		DIAMOND SHAMROCK	113707	7223 SOMERSET RD, SAN ANTONIO	GASOLINE	12/02/1998	1B, 1A	E,Q	
		DIAMOND SHAMROCK R & M	093466	707 FRIO CITY RD @ BRADY	GASOLINE	07/31/1989	2, 4	E,Q	
		DIAMOND SHAMROCK REF & MKTG CO	094237	703 N ZARZAMORA ST	GASOLINE	12/04/1989	2, 2A	E,Q	
		DIAMOND SHAMROCK REF & MKTG CO	094238	2601 NOGALITOS	GASOLINE	11/30/1989	2, 2A	E,Q	
		DIAMOND SHAMROCK REF & MKTG CO	094700	12573 WETMORE RD	GASOLINE	01/25/1990	2A, 6	E,Q	
		DIAMOND SHAMROCK REF & MKTG CO	098013	BROADWAY ST.	GASOLINE	01/08/1991	2A, 6	E,Q	
		DIAMOND SHAMROCK REF & MKTG CO	098020	RIGSBY RD	GASOLINE	01/04/1991	2, 2A	E,Q	
		DIAMOND SHAMROCK REF & MKTG CO	098612	4327 VANCE JACKSON RD	GASOLINE	01/03/1991	2, 2A	E,Q	
		DIAMOND SHAMROCK REF & MKTG CO	100288	W COMMERCE	GASOLINE	09/20/1991	2A, 6	E,Q	
		DIAMOND SHAMROCK REF & MKTG CO	100951	NEW LAREDO HWY	GASOLINE	11/19/1991	2, 2A	E,Q	
		DIAMOND SHAMROCK REF & MKTG CO	102997	4507 RITTIMAN ROAD	GASOLINE	04/30/1992	2, 2A	E,Q	
		DIAMOND SHAMROCK REF & MKTG CO	103518	1419 CASTROLVILLE RD	GASOLINE, DIESEL	05/29/1992	2, 2A	E,Q	
		DIAMOND SHAMROCK REF & MKTG CO	104283	819 EAST MULBERRY	GASOLINE	08/19/1992	2, 2A	E,Q	
		DIAMOND SHAMROCK REF & MKTG CO	108041	5101 MCCULLOUGH	GASOLINE	12/03/1994	2, 2A	E,Q	
		DIAMOND SHAMROCK REF & MKTG CO	108044	8235 BROADWAY	GASOLINE	11/05/1993	2, 2A	E,Q	
		DIAMOND SHAMROCK REF & MKTG CO	109310	3322 PLEASANTON RD	GASOLINE	01/21/1995	2, 6	E,Q	
		DIAMOND SHAMROCK REF & MKTG CO	110723	3313 S GEVERS	UNKNOWN	03/28/1996	2, 2A	E,Q	
		DIAMOND SHAMROCK REF & MKTG CO	110724	926 COLISEUM RD	UNKNOWN	03/28/1996	2, 2A	E,Q	
		DIAMOND SHAMROCK REF & MKTG CO	112224	16555 HUEBNER RD	UNKNOWN	04/14/1997	2, 6	E,Q	
		DIAMOND SHAMROCK REF & MKTG CO	113810	406 W HWY 90, SAN ANTONIO	GASOLINE	12/09/1998	1B, 1A	E,Q	
		DITTMAR LUMBER CORP	105897	500 SEGUIN RD	GASOLINE, DIESEL	12/16/1992	2A, 1A	E,Q	
		E Z MART STORES INC	096960	PAT BOOKER RD	GASOLINE	09/25/1990	2, 2A	E,Q	
		EAST CENTRAL ISD	111280	6634 NEW SULPHUR SPRINGS RD	GASOLINE, WASTE OIL	06/25/1996	2, 2A	E,Q	
		EDDIE WYATT INC	112491	155 S W W WHITE RD	GASOLINE	07/21/1997	2, 2A	E,Q	
		EG&G AUTOMOTIVE RESEARCH INC.	092325	5420 BANDERA RD	UNKNOWN	08/01/1988	2D, 2A	E,Q	
		ELIZABETH GILLESPIE	109001	2300 BROADWAY	UNKNOWN	05/08/1994	2, 2A	E,Q	
		EXXON COMPANY USA	091493	1554 BANDERA RD	GASOLINE	08/21/1987	2A, 6	E,Q	
		EXXON COMPANY USA	091520	4678 WALZEM RD	UNKNOWN	10/27/1987	2A, 6	E,Q	

TABLE 1
GROUNDWATER CONTAMINATION CASE DESCRIPTIONS BY COUNTY
TEXAS NATURAL RESOURCE CONSERVATION COMMISSION

COUNTY	DIVISION	NEW CASES	FILE NAME	FILE NUMBER	LOCATION	CONTAMINATION DESCRIPTION	DATE	ENFORCEMENT STATUS	DATA QUALITY	SECTION 5.236
BEXAR	RMD/PST									
			EXXON COMPANY USA	092113	2706 CULEBRA	GASOLINE	05/31/1988	2A, 6	E,Q	
			EXXON COMPANY USA	093248	3214 N PAN AM EXPWY	GASOLINE	06/29/1989	2, 6	E,Q	
			EXXON COMPANY USA	096979	S WW WHITE RD	GASOLINE	10/18/1990	2A, 6	E,Q	
			EXXON COMPANY USA	097819	9623 W Terminal Dr, San Antonio	GASOLINE	01/25/1991	2A, 1A	E,Q	
			EXXON COMPANY USA	107086	2302 W Avenue, San Antonio	HYDR FLUID	05/17/1993	2, 2A	E,Q	
			EXXON COMPANY USA	110174	2302 WEST AVE	DIESEL	09/25/1995	2A, 1A	E,Q	
			EXXON COMPANY USA	110943	16707 NACOGDOCHES, SAN ANTONIO	GASOLINE	05/06/1996	2, 5	E,Q	
			FOODMAKER INC	112286	742 SW MILITARY, SAN ANTONIO	GASOLINE	05/05/1997	2A, 1A	E,Q	
			FOREST HILL MANAGEMENT CO	111506	1030 PATRICIA	UNKNOWN	08/22/1996	2, 6	E,Q	
			GENE TOSCANO	113197	1498 HILLCREST DR, SAN ANTONIO	GASOLINE	06/03/1998	1B, 1A	E,Q	
			GENERAL RENT-A-CAR	093042	1111 JOHN HUTH	JET FUEL	05/24/1989	2, 2A	E,Q	
			GIBSON PLUMBING CO	103304	5511 DIETRICH RD, SAN ANTONIO	DIESEL	04/20/1992	2, 6	E,Q	
			GLAZERS WHOLESALE DISTRIBUTORS	106337	3030 ANIOL	GASOLINE, DIESEL	02/26/1993	2, 6	E,Q	
			GREG KOWALSKI	109339	1220 E COMMERCE	GASOLINE	03/15/1995	2A, 6	E,Q	
			GROVER/SALLY WOOD CAIN TRUST	111510	1800 RUGSBY RD	GASOLINE, WASTE OIL	07/29/1996	2, 2A	E,Q	
			H E BUTT GROCERY CO	099399	N PAN AM EXPRWY	DIESEL	04/13/1989	2, 2A	E,Q	
			H E BUTT GROCERY CO	109311	9755 W IH-755 W	GASOLINE	08/12/1994	2, 2A	E,Q	
			HARPER HUDDLESTON CO	113574	8001 BROADWAY, SAN ANTONIO	GASOLINE	11/18/1998	1B, 1A	E,Q	
			HAYES LEASING CO INC	091350	9603 JOHN SAUNDERS (SAN ANTONIO AIRPORT)	GASOLINE	06/07/1987	2, 4	E,Q	
			HE BUTT GROCERY CO	100978	4710 N Pan Am Expy, San Antonio	DIESEL	12/30/1991	2, 2A	E,Q	
			HE BUTT GROCERY CO	105623	4710 N Pan Am Expy, San Antonio	GASOLINE, DIESEL	12/21/1992	2, 2A	E,Q	
			HERTZ CORP	093256	1331 S TERMINAL DR (SAN ANTONIO AIRPORT)	GASOLINE	07/13/1989	2, 2A	E,Q	
			JAMES CALDWELL	113520	14028 HWY 181, SAN ANTONIO	GASOLINE	10/14/1998	1B, 1A	E,Q	
			JOEL CANALES	111885	5643 FREDERICKSBURG	GASOLINE	09/30/1996	2, 2A	E,Q	
			JUDSON ISD	104334	210 SCHOOL ST	GASOLINE	08/21/1992	2A, 6	E,Q	
			KMART CORP	106750	7171 WEST HIGHWAY 90	WASTE OIL	05/10/1993	2D, 2A	E,Q	
			LONE OAK GROCERY & MARKET INC	113178	12195 E HWY 87, ADKINS	GASOLINE	05/15/1998	2, 2A	E,Q	
			LONE STAR ICE STORES	112355	16264 SAN PEDRO	GASOLINE	06/03/1997	2, 6	E,Q	
			LOU MONDRAGON	111992	2320 S ZARZAMORA	GASOLINE	10/31/1996	2, 2A	E,Q	
			MAPCO INC	092406	3703 SW MILITARY DR	WASTE OIL	12/21/1988	2A, 6	E,Q	
			MAPCO INC	092454	7398 MARBACH RD	WASTE OIL	12/21/1988	2, 2A	E,Q	
			MAPCO INC	092455	7751 W HIGHWAY 90	WASTE OIL	12/21/1988	2A, 6	E,Q	
			MARTIN RANGEL	103511	702 W SOUTHCROSS, SAN ANTONIO	GASOLINE	05/29/1992	5B, 2A	E,Q	
			MIKE MILLER	113621	1130 BROADWAY, SAN ANTONIO	GASOLINE, WASTE OIL, GASOLINE	11/23/1998	1B, 1A	E,Q	
			MISSION PARK INTERESTS, INC.	094026	1700 SE MILITARY DR	GASOLINE	11/07/1989	2, 3	E,Q	
			MOBIL OIL CORP	093214	4681 WALZEM RD	GASOLINE	10/19/1988	2A, 6	E,Q	
			MOBIL OIL CORP	105078	1118 VANCE JACKSON	GASOLINE	10/07/1992	2, 6	E,Q	
			MOBIL OIL CORP	105164	10110 SAN PEDRO AVE	GASOLINE	10/01/1992	2, 2A	E,Q	
			MOBIL OIL CORP	105820	4303 CALLAGHAN RD	HYDR FLUID	09/29/1992	2, 6	E,Q	
			MOUSES SMOKEHOUSE	108837	26098 N HWY 281	GASOLINE	10/31/1994	2A, 6	E,Q	
			MS. JANE BURKE, LANDOWNER	105493	3619 SOUTH ZARZAMORA	UNKNOWN	11/16/1992	2, 2A	E,Q	
			NATIONAL CONVENIENCE BANKRUPT	111105	311 ST CLOUD	GASOLINE	05/22/1996	5B, 1A	E,Q	
			NATIONAL CONVENIENCE BANKRUPT	111108	7208 BROOK VALLEY	GASOLINE	05/23/1996	5B, 1A	E,Q	
			NATIONAL CONVENIENCE BANKRUPT	111112	6017 INGRAM	GASOLINE	05/23/1996	5B, 6	E,Q	
			NATIONAL CONVENIENCE STORES	091959	1302 CULEBRA	GASOLINE	06/14/1988	5B, 2A	E,Q	

TABLE 1
GROUNDWATER CONTAMINATION CASE DESCRIPTIONS BY COUNTY
TEXAS NATURAL RESOURCE CONSERVATION COMMISSION

COUNTY	DIVISION	NEW CASES	FILE NAME	FILE NUMBER	LOCATION	CONTAMINATION DESCRIPTION	DATE	ENFORCEMENT STATUS	DATA QUALITY	SECTION 5.236
BEXAR	RMD/PST									
			NATIONAL CONVENIENCE STORES	092555	619 W MALONE	GASOLINE	01/25/1989	2, 2A	E,Q	
			NATIONAL CONVENIENCE STORES	094970	1502 HILDEBRAND @ NEER	GASOLINE	02/06/1990	5B, 2A	E,Q	
			NEILL BOLDRICK	104251	309 S SALADO	GASOLINE	08/11/1992	2, 2A	E,Q	
			NEW HOLLAND NORTH AMERICA INC	109763	4690 NOYES RD	UNKNOWN	04/19/1995	2A, 1A	E,Q	
		*	NEWELL RECYCLING CO	113359	726 PROBANDT, SAN ANTONIO	DIESEL	07/25/1998	2, 2A	E,Q	
			OGDEN ALLIED AVIATION SERVICES	093258	1396 S TERMINAL DR	JET FUEL	06/12/1989	2, 4	E,Q	
			ORTIZ FRANK	092761	138 CASTROVILLE RD	GASOLINE	11/22/1988	2A, 1A	E,Q	
			PAGE AVJET, SIGNATURE FLIGHT	107006	2230 WEST SOUTHCROSS BLVD	GASOLINE	06/28/1993	2, 2A	E,Q	
			PERRYMAN, JOHN	092411	651 PORTER	GASOLINE	12/16/1988	2, 4	E,Q	
			PEVETO COMPANIES INC	091831	7119 BLANCO RD	GASOLINE	03/29/1988	2, 2A	E,Q	
			PHC INC	095891	E MELROSE	GASOLINE	05/23/1990	2, 6	E,Q	
			PHILLIPS PAPER CORP	098964	E HOUSTON ST	GASOLINE	03/12/1991	2, 2A	E,Q	
		*	PHILLIPS PETROLEUM COMPANY	112990	6647 CALLAGHAN, SAN ANTONIO	GASOLINE	02/27/1998	1B, 1A	E,Q	
		*	PHILLIPS PETROLEUM COMPANY	112991	838 BANDERA, SAN ANTONIO	GASOLINE	02/27/1998	2A, 6	E,Q	
			PIONEER OIL CO	091961	2320 N ZARZAMORA ST	GASOLINE	06/15/1988	2A, 6	E,Q	
			QUEST REALTY INC	108365	5392 W MILITARY	GASOLINE, WASTE OIL	06/24/1994	2A, 1A	E,Q	
			QUICK STOP STORES INC	093904	433 HWY 81 (LAREDO HWY)	GASOLINE	10/19/1989	2, 2A	E,Q	
		*	RESTRUCTURE PETRO. MKTG SVCS	111595	10393 SAHARA, SAN ANTONIO	GASOLINE	09/16/1996	2, 2A	E,Q	
		*	RIVER CITY PRODUCE	113019	1631 S LAREDO ST, SAN ANTONIO	GASOLINE, DIESEL, WASTE OIL	03/11/1998	1B, 1A	E,Q	
			ROBERTO HERNANDEZ	095701	COMMERICAL AVE	GASOLINE	05/31/1990	2, 2A	E,Q	
			ROYAL CROWN COLA CO	100605	W JOSEPHINE	GASOLINE, DIESEL	04/09/1991	2, 4	E,Q	
			SALAS, VICTOR	100659	RIVERSIDE DR	GASOLINE, DIESEL	09/19/1991	2A, 2A	E,Q	
			SALEEM M. ALI	091307	1251 HIGHLAND BLVD	UNKNOWN	04/12/1987	2, 2A	E,Q	
			SALVADOR GARZA	096177	4018 S FLORES	GASOLINE	06/18/1990	2A, 1A	E,Q	
			SAN ANTONIO EXPRESS NEWS	110427	237 CENTER ST	UNKNOWN	03/04/1996	2, 6	E,Q	
			SAN ANTONIO ISD	103834	1110 AUSTIN ST	GASOLINE	07/10/1992	2A, 6	E,Q	
		*	SAN ANTONIO ISD	113413	1215 AUSTIN ST, SAN ANTONIO	GASOLINE, DIESEL	08/26/1998	2, 2A	E,Q	
		*	SAN ANTONIO RETAIL MERCHANTS	113042	1825 BROADWAY, SAN ANTONIO	GASOLINE	03/18/1998	1B, 1A	E,Q	
			SAN ANTONIO WATER SYSTEMS	093034	515 MISSION RD	GASOLINE	05/15/1989	2, 2A	E,Q	
		*	SEARS ROEBUCK & CO	112111	735 SW MILITARY DR, SAN ANTONIO	GASOLINE, WASTE OIL	02/18/1997	2, 2A	E,Q	
		*	SETH NEWBERGER	113481	310 CHESTNUT, SAN ANTONIO	GASOLINE	09/29/1998	2, 2A	E,Q	
		*	SETH NEWBERGER	113482	1113 E HOUSTON, SAN ANTONIO	GASOLINE	09/29/1998	2, 2A	E,Q	
			SOUTHLAND CORP	092096	9334 GUILBEAU RD	GASOLINE	08/26/1988	2, 2A	E,Q	
			SOUTHLAND CORP	092429	5530 SW MILITARY DRIVE	GASOLINE	12/22/1988	2, 3	E,Q	
			SOUTHLAND CORP	092467	2023 N ZARZAMORA ST	GASOLINE	01/05/1989	5B, 2A	E,Q	
			SOUTHLAND CORP	092502	4302 MCCULLOUGH	GASOLINE	01/16/1989	2, 6	E,Q	
			SOUTHLAND CORP	092503	1136 E GRAYSON	GASOLINE	01/16/1989	2, 2A	E,Q	
			SOUTHLAND CORP	092504	202 S TRINITY	GASOLINE	01/13/1989	2A, 6	E,Q	
			SOUTHLAND CORP	092554	3103 W MARTIN	GASOLINE	01/25/1989	2, 2A	E,Q	
			SOUTHLAND CORP	092556	539 W SOUTHCROSS	GASOLINE	01/25/1989	2, 4	E,Q	
			SOUTHLAND CORP	098244	BABCOCK RD (@ SUNSET HAVEN)	GASOLINE	02/22/1991	2, 2A	E,Q	
			SOUTHLAND CORP	098543	DE ZAVALA RD (@ AUTUMN VISTA)	GASOLINE	09/15/1989	2, 6	E,Q	
			SOUTHLAND CORP	098567	WETMORE RD	GASOLINE	08/15/1989	2, 6	E,Q	
			SOUTHLAND CORP	099298	BANDERA RD	GASOLINE	08/15/1989	2, 2A	E,Q	
			SOUTHLAND CORP	099302	S ZARZAMORA	GASOLINE	01/03/1989	2, 2A	E,Q	

TABLE 1
GROUNDWATER CONTAMINATION CASE DESCRIPTIONS BY COUNTY
TEXAS NATURAL RESOURCE CONSERVATION COMMISSION

COUNTY	DIVISION	NEW CASES	FILE NAME	FILE NUMBER	LOCATION	CONTAMINATION DESCRIPTION	DATE	ENFORCEMENT STATUS	DATA QUALITY	SECTION 5.236
BEXAR	RMD/PST									
			SOUTHLAND CORP	099317	FRESNO ST	DIST F OIL	08/15/1989	2, 2A	E,Q	
			SOUTHLAND CORP	103568	13303 JUDSON RD, SAN ANTONIO	GASOLINE	06/15/1992	2, 6	E,Q	
			SOUTHMOST TERMINAL INC	110864	14650 S IH-465	GASOLINE	04/17/1996	2, 6	E,Q	
			SOUTHWEST RESEARCH INSTITUTE	099564	4TH ST (BLDG 50)	GASOLINE, DIESEL	07/12/1991	2, 6	E,Q	
			SOUTHWEST RESEARCH INSTITUTE	100782	TOM SLICK AVE (BLDG 87)	ALCOH FUEL	11/05/1991	2A, 1A	E,Q	
			SOUTHWEST RESEARCH INSTITUTE	111508	1210 5TH ST, BLDG 75S	GASOLINE	07/26/1996	2, 2A	E,Q	
			SOUTHWESTERN BELL TELEPHONE CO	092866	4119 BROADWAY	GASOLINE	04/20/1989	2, 2A	E,Q	
			SOUTHWESTERN BELL TELEPHONE CO	098495	LOOP 1604	GASOLINE	04/03/1991	2, 2A	E,Q	
			SOUTHWESTERN BELL TELEPHONE CO	102396	103 GROVE, SAN ANTONIO	DIESEL	04/22/1992	2A, 6	E,Q	
			SOUTHWESTERN BELL TELEPHONE CO	102429	COMMERCIAL AVE	HYDR FLUID	02/09/1992	2, 2A	E,Q	
			SPIRES LEASING CORP-DOUGLAS JL	102326	501 BROADWAY	GASOLINE	03/25/1992	2, 2A	E,Q	
			SSM	094025	2302 SE MILITARY DR	GASOLINE	11/07/1989	2, 4	E,Q	
			STAGLIK DON R	092322	8519 MCCULLOUGH	GASOLINE	04/20/1987	2, 2A	E,Q	
			STAR ENTERPRISE	099426	N NEW BRAUNFELS	UNKNOWN	07/02/1991	2A, 6	E,Q	
			STAR ENTERPRISE	103322	2002 SW MILITARY DR	GASOLINE	04/30/1992	2, 2A	E,Q	
			STAR ENTERPRISE	111519	8501 BROADWAY	GASOLINE, DIESEL	08/09/1996	2A, 6	E,Q	
			STAR ENTERPRISE	112161	5346 ROOSEVELT	UNKNOWN	03/13/1997	2, 2A	E,Q	
			STRASBURGER ENTERPRISES INC	091460	7737 SW MILITARY DR	DIESEL	08/25/1987	2A, 6	E,Q	
			SUNGLO	095036	28331 GUADALUPE	GASOLINE	03/05/1990	2, 2A	E,Q	
			SUNGLO INC	112147	1706 CULEBRA	UNKNOWN	03/03/1997	1B, 1A	E,Q	
			SW TEXAS METHODIST HOSPITAL	113582	7700 FLOYD CURL DR, SAN ANTONIO	GASOLINE	11/06/1998	1B, 1A	E,Q	
			SWEENEY & CO	107417	2330 ROSSEVELT DR	GASOLINE, WASTE OIL	10/29/1993	2A, 6	E,Q	
			SWIFF TRAIN CO	113445	3318 N PAN AM EXWY, SAN ANTONIO	GASOLINE	09/21/1998	1B, 1A	E,Q	
			THOMAS TUTTLE	107705	3009 BLANCO RD	WASTE OIL	12/01/1993	2, 6	E,Q	
			THORNTON OIL CORP	113061	7148 SAN PEDRO, SAN ANTONIO	GASOLINE	03/26/1998	1B, 1A	E,Q	
			TORRADO CHRYSLER PLYMOUTH ASS	107817	2800 BROADWAY	GASOLINE	02/16/1994	2, 2A	E,Q	
			TX CENTER INFECTIOUS DISEASE	113622	2303 SE MILITARY DR, SAN ANTONIO	GASOLINE	11/23/1998	1B, 1A	E,Q	
			TXDOT	098852	SE MILITARY DR	DIESEL	04/10/1991	2, 2A	E,Q	
			TYRO OIL CO	093848	3155 SW MILITARY DR	DIESEL	10/12/1989	2, 2A	E,Q	
			TYRO OIL CO	094496	3155 SW MILITARY DR	GASOLINE	12/12/1990	2, 2A	E,Q	
			U HAUL CO OF SAN ANTONIO	096542	HWY 90 W	GASOLINE, WASTE OIL	08/09/1990	2, 4	E,Q	
			ULTRAMAR DIAMOND SHAMROCK CORP	092872	15037 NACOGDOCHES RD	GASOLINE	04/14/1989	2, 2A	E,Q	
			UNION PACIFIC RAILROAD CO	095893	SHERMAN ST	GASOLINE	05/21/1990	2, 2A	E,Q	
			UNION PACIFIC RAILROAD CO	096396	SHERMAN ST	WASTE OIL	05/16/1990	2, 2A	E,Q	
			UNKNOWN	091862	9000 AIRPORT BLVD	GASOLINE	07/23/1987	2, 2A	E,Q	
			UNKNOWN	092117	E NORTH LOOP RD (NEAR HWY 281 -	GASOLINE	08/16/1988	2, 2A	E,Q	
			UNKNOWN	097771	NOGALITOS & SAN PEDRO CREEK-IN CREEK	GASOLINE	01/17/1991	5B, 1A	E,Q	
			UNKNOWN	102183	3565-3570 SW MILITARY DR	UNKNOWN	12/06/1991	2A, 1A	E,Q	
			UNKNOWN	102813	705 E ELMIRE ST (SOUTH OF & NEAR IH35 @	GASOLINE	03/01/1991	2, 1A	E,Q	
			US AIR FORCE KELLY	091957	KELLY AIR FORCE BASE	JET FUEL	06/27/1988	2, 2A	E,Q	
			US AIR FORCE KELLY	107830	BLDG 956 (AKA B956)	DIESEL	01/27/1994	2A, 6	E,Q	
			US AIR FORCE KELLY	109354	BLDG 894, SAN ANTONIO	GASOLINE, DIESEL	04/27/1995	2, 2A	E,Q	
			US AIR FORCE KELLY	109355	BLDG 1594, SAN ANTONIO	JET FUEL	04/27/1995	2A, 6	E,Q	
			US AIR FORCE LACKLAND	097229	AAFES SERVICE STATION	GASOLINE	11/05/1990	2, 2A	E,Q	
			US AIR FORCE LACKLAND	098855	LACKLAND AFB - BLDG 4895	DIESEL	04/16/1991	2, 5	E,Q	

TABLE 1
GROUNDWATER CONTAMINATION CASE DESCRIPTIONS BY COUNTY
TEXAS NATURAL RESOURCE CONSERVATION COMMISSION

COUNTY	DIVISION	NEW CASES	FILE NAME	FILE NUMBER	LOCATION	CONTAMINATION DESCRIPTION	DATE	ENFORCEMENT STATUS	DATA QUALITY	SECTION 5.236
BEXAR	RMD/PST		US AIR FORCE LACKLAND	109856	BLDG 5023	GASOLINE	07/11/1995	2A, 6	E,Q	
			US AIR FORCE LACKLAND	110288	BLDG 1525	GASOLINE	08/12/1994	2, 2A	E,Q	
			US AIR FORCE RANDOLPH	091461	RANDOLPH AFB (EXCHANGE SERVICE STATION)	GASOLINE	08/17/1987	2, 5	E,Q	
			US AIR FORCE RANDOLPH	104626	TANK #20 & #21 ON WEST 3RD STREET	JET FUEL	09/01/1992	2, 4	E,Q	
			US AIR FORCE RANDOLPH	109334	BLDG 1011, SAN ANTONIO	JET FUEL	04/27/1995	2D, 2A	E,Q	
			UZZELL J ARNOLD	097939	GOLIAD RD	GASOLINE, WASTE OIL	01/17/1991	2, 2A	E,Q	
			VAN DELDEN CO.	099560	829 NOGALITOS, SAN ANTONIO	GASOLINE	05/16/1991	2A, 1A	E,Q	
			VIA METROPOLITAN TRANSIT	111374	800 W MYRTLE	HYDR FLUID	06/24/1996	2, 2A	E,Q	
			W & H INVESTMENTS	093290	51 ESSEX	GASOLINE	07/10/1989	2, 4	E,Q	
			WAGNER FAMILY TRUST	108754	601 DELAWARE	GASOLINE	08/30/1994	2, 6	E,Q	
			WALSH E P	099170	NOGALITOS	GASOLINE	05/24/1991	5B, 1A	E,Q	
			WATKINS MOTOR LINES INC	108982	975 E SOUTHCROSS	UNKNOWN	12/23/1994	2, 2A	E,Q	
			WESTERN AUTO SUPPLY INC	098823	NW MILITARY DR	WASTE OIL	09/12/1990	2, 2A	E,Q	
			WEYERHAEUSER COMPANY	092035	611 POP GUNN DR	GASOLINE	07/20/1988	2, 6	E,Q	
			WILBERT OF SAN ANTONIO	094705	1319 MARCH RD	GASOLINE	01/19/1990	2, 3	E,Q	
			WILLIAM G SHOWN	102014	CROCKETT & NAVARRO	UNKNOWN	02/18/1992	2, 2A	E,Q	
			WILLIAMS INSULATION INC	107467	4902 NW INDUSTRIAL DR	GASOLINE	10/04/1993	2, 2A	E,Q	
	RMD/SC		HARRIS SAND PITS	FILE NAME	23340 S. HWY. 16, APPROX. 10.5 MI. S. OF SAN	ORGANIC SOLVENTS, CHROMIUM,	08/01/1994	3B, 3	E,Q,V	
			J. C. PENNCO WASTE OIL SERVICE	FILE NAME	4927 HIGDON RD., SAN ANTONIO	SOLVENT, HYDROCARBONS		5B, 2A	E,Q,V,2,3	
			PIONEER OIL AND REFINING	FILE NAME	20280 SOUTH PAYNE RD., SOMERSET, TX.	HEAVY METALS, HYDROCARBONS	04/11/1994	5B, 2A	E,Q,V,2,3	
	RMD/SSDAT		FIRST QUALITY CYLINDER, INC. (AEROCHROME)	FILE NAME	931 WEST LAUREL ST., SAN ANTONIO	CHROMIUM	09/08/1989	5B, 4	E,Q	
			HOLBROOK STREET	FILE NAME	IH 35 AND LOOP 410E, SAN ANTONIO	LEAD, 4 METHYL PHENOL	12/01/1993	5B, 4	E,Q,2	
	RMD/VC		COUNTRYSIDE PLAZA SHOPPING CENTER	276	HIGHWAY 281 @ BITTERS ROAD, SAN ANTONIO	CHLORINATED SOLVENTS	06/13/1996	0, 2	E	
			INDUSTRIAL LUBRICANTS - QUAKER STATE	582	434 RIVERSIDE DRIVE, SAN ANTONIO	TPH	07/31/1997	0, 5	E	
			KMART STORE NO. 3481	459	7171 HIGHWAY 90 WEST, SAN ANTONIO	TPH, METALS	02/11/1997	0, 2	E	
			MKT - SLOAN RAILYARD	609	WEST CEVALLES STREET, SAN ANTONIO	METALS, SVOCs	09/16/1997	0, 2	E	
			NEW CITY BLOCK (NCB) 637/ALAMODOME	442	SE CORNER SOUTH CHY AND MLK DRIVE, SAN	METALS	01/23/1997	0, 6	E	
			SAN ANTONIO HOUSING AUTHORITY	190	1901 SOUTH SAN MARCOS STREET, SAN	PAHS	03/05/1996	0, 3	E	
			SCHNECK AVIATION, INC.	859	STINSON MUNICIPAL AIRPORT, SAN ANTONIO	METALS, BTEX, SOLVENTS	10/28/1998	1A, 2	E	
	WQD		USGS FREON PLUME STUDY		11 WELLS IN BEXAR COUNTY (68-27-515, 68-28-	CCL3F (FREON)	06/03/1976	1, 2B	Q,V,2,3	
			WEST AVENUE LANDFILL		SAN ANTONIO, BEXAR COUNTY, "CASTLE HILLS"	ORGANIC COMPOUNDS, TCE	01/01/1983	2D, 2B	E,Q,V,1,2	
	WUD		CAMP STANLEY	0150117	WELL 16 (G0150117E) - N. END OF MOYER ROAD	TRICHLOROETHENE, CIS & TRANS	08/09/1991	2C, 6E	E,Q,V,2	
BLANCO	RMD/PST		UNKNOWN	105405	1100 BLK WINTERS FUR S	GASOLINE, DIESEL, WASTE OIL	10/30/1992	1B, 1A	E,Q	
BORDEN	RMD/PST		TXDOT	103016	US HWY 180	GASOLINE	04/17/1992	2, 2A	E,Q	

TABLE 1
GROUNDWATER CONTAMINATION CASE DESCRIPTIONS BY COUNTY
TEXAS NATURAL RESOURCE CONSERVATION COMMISSION

COUNTY	DIVISION	NEW CASES	FILE NAME	FILE NUMBER	LOCATION	CONTAMINATION DESCRIPTION	DATE	ENFORCEMENT STATUS	DATA QUALITY	SECTION 5.236
BOSQUE	RMD/PST		SANDFORD OIL CO	112632	HWY 22 & HWY 6, MERIDIAN	GASOLINE	09/19/1997	1B, 1A	E,Q	
BOWIE	ENF		US ARMY - LONE STAR ARMY AMMUN. PLANT	30991	HWY 82 WEST OF TEXARKANA	TNT,NITRATES,S,METALS,ACIDS	02/01/1992	3A, 2A	E	
			US ARMY - RED RIVER DEPOT	67004	20 MILES WEST OF TEXARKANA ON I-30	METALS, TCE, PCE, VINYL	02/26/1988	3, 2	Q	
	PD/MSW		U.S. ARMY/RED RIVER DEPOT: LF-31A AND 32A	MSW01313	TEXARKANA, TX.	VOCs (1,1-DICHLOROETHANE, CIS-	01/25/1995	2A, 2B	E, V, 2	
	RMD/CA		KERR-MCGEE CHEMICAL CORP	31002	155 BUCHANAN, TEXARKANA	CREOSOTE	12/02/1986	3A, 4,5	E,Q,V,2,3	
			US ARMY - LONE STAR ARMY AMMUN. PLANT	30991	HWY 82 WEST OF TEXARKANA	TNT,NITRATES,S,METALS,ACIDS	02/01/1992	3A, 2A	EQV	
			US ARMY - RED RIVER DEPOT	67004	20 MILES WEST OF TEXARKANA ON I-30	METALS, TCE, PCE, VINYL	02/26/1988	3, 2	Q	
	RMD/PST		ABBOTT MARTHA & AVARD STEVE	101744	2615 NEW BOSTON RD	GASOLINE	02/05/1992	2, 2A	E,Q	
			AMERICAN AUTO LUBE	091269	NEW BOSTON RD (@ ROBISON ST)	GASOLINE	03/01/1987	2, 4	E,Q	
			ATCO DISTRIBUTING CO	094998	SPUR 74 & IH30	GASOLINE	03/05/1990	2, 2A	E,Q	
			ATKINSON PETROLEUM	104264	HIGHWAY 82	GASOLINE	07/30/1992	2, 2A	E,Q	
		*	BOWIE CO DIST CO INC	113465	205 N HWY 8, NEW BOSTON	DIESEL	09/23/1998	1B, 1A	E,Q	
		*	BOWIE CO DIST CO INC	113466	S HWY 8, NEW BOSTON	GASOLINE	09/23/1998	1B, 1A	E,Q	
			BROWER JIM JR	094560	5602 SUMMERHILL RD	GASOLINE	01/11/1990	2, 2A	E,Q	
			BUNCH WHOLESALE INC	102236	221, 222, & 527 S KING'S HWY (1 ID FOR ALL	GASOLINE	03/12/1992	2, 6	E,Q	
			CARROL ROBINSON	099179	W 7TH - NORTH OF ROSE HILL BAPTIST CHURCH	GASOLINE	05/16/1991	2, 2A	E,Q	
			CIRCLE K CORP	094618	2314 NEW BOSTON RD	GASOLINE	02/02/1990	2, 2A	E,Q	
			CITY OF TEXARKANA	100009	MAIN ST (@ 4TH ST)	GASOLINE	04/10/1991	2, 2A	E,Q	
			COLLUM PAUL	104547	4023 NORTH STATE LINE	GASOLINE, DIESEL, WASTE OIL	09/08/1992	5B, 2A	E,Q	
			COUNTRY STORES	109618	HWY 67 AND FM 991	GASOLINE	04/26/1995	2, 2A	E,Q	
			CYBERSPACE NETWORK INC	110198	2601 S LAKE DR	WASTE OIL, GASOLINE	12/21/1995	1B, 1A	E,Q	
			DARR EQUIPMENT COMPANY	104599	145 EAST BAILEY	GASOLINE, DIESEL, WASTE OIL	09/02/1992	2, 2A	E,Q	
			DAY & NITE CONVENIENCE	108620	HWY 67 (JIM SEALS GROCERY)	GASOLINE	01/25/1993	2, 2A	E,Q	
			ENGINEERING ASSOCIATES	096254	4TH ST @ TEXAS BLVD	GASOLINE	07/24/1990	2, 2A	E,Q	
			EXXON COMPANY USA	100831	RICHMOND RD	GASOLINE, DIESEL	10/25/1991	2, 2A	E,Q	
			EXXON COMPANY USA	106603	I-30 @ US HWY 71	GASOLINE, HYDR FLUID	05/04/1993	2, 2A	E,Q	
			FFP OPERATING PARTNERS	092767	4526 W 7TH ST (NEAR HWY 67 @ LOOP 151)	UNKNOWN	03/14/1989	2, 2A	E,Q	
			FFP OPERATING PARTNERS	105026	HWY 67	GASOLINE	10/17/1992	2, 2A	E,Q	
			GERALD HAIRE	101261	SPRUCE ST	GASOLINE	12/17/1991	2A, 6	E,Q	
			GRAVES, O. V.	112477	1808 OAK	GASOLINE	08/04/1997	1B, 1A	E,Q	
			JACK LILES	112002	104 W. AVENUE A	GASOLINE	11/13/1996	5B, 1A	E,Q	
			JERRY HARRELL, INC.	103998	2400 COLLEGE DR (SW CORNER RICHMOND &	GASOLINE	07/27/1992	5B, 2A	E,Q	
			LOVES COUNTRY STORE	109956	I-30 & FM 560	GASOLINE	04/30/1995	2, 2A	E,Q	
			M & S INVESTMENTS	102964	501 E NORTH FRONT STREET	GASOLINE	04/20/1992	2, 2A	E,Q	
			MAPLE, ARNOLD	108693	2101 S LAKE DR	GASOLINE	09/26/1994	2A, 1A	E,Q	
			MORRIS MARTHA	099393	NEW BOSTON RD	GASOLINE	06/28/1991	2, 2A	E,Q	
			MOSELY OIL CO	093420	HWY 82 @ FM 560	GASOLINE	07/21/1989	5B, 2A	E,Q	
			MOSELY OIL CO	112961	US HWY 67	GASOLINE, DIESEL	06/16/1997	2A, 1A	E,Q	
		*	N E JONES OIL CO	112736	HWY 59 @ FM 989, TEXARKANA	GASOLINE	11/05/1997	2, 2A	E,Q	

TABLE 1
GROUNDWATER CONTAMINATION CASE DESCRIPTIONS BY COUNTY
TEXAS NATURAL RESOURCE CONSERVATION COMMISSION

COUNTY	DIVISION	NEW CASES	FILE NAME	FILE NUMBER	LOCATION	CONTAMINATION DESCRIPTION	DATE	ENFORCEMENT STATUS	DATA QUALITY	SECTION 5.236
BOWIE										
	RMD/PST		NORMA CRAWFORD ESTATE EXEC	111115	W HWY 82	GASOLINE	04/16/1996	2, 2A	E,Q	
			RAFFAELLI STEVE	103577	NE CORNER WALNUT & 10TH	GASOLINE	06/24/1992	2A, 1A	E,Q	
			ROAD WAY FOOD MART INC	111141	602 N KINGS HWY	UNKNOWN	08/12/1996	2, 2A	E,Q	
			SHUTE HIRAM	099435	HWY 82 (@ ELM)	GASOLINE	07/02/1991	2, 2A	E,Q	
			TEXAS DEPT OF PUBLIC SAFETY	104935	1516 HAMPTON	GASOLINE	10/06/1992	2A, 1A	E,Q	
			THURMON MAY	112710	835 NE FRONT, DEKALB	GASOLINE	10/14/1997	2, 2A	E,Q	
			TRUMAN ARNOLD COMPANIES	093073	1801 NEW BOSTON RD @ BOWIE ST	GASOLINE	05/24/1989	2, 4	E,Q	
			TRUMAN ARNOLD COMPANIES	094005	IH-30, MCCOY BLVD AT HWY 8 INTERSECTION	GASOLINE	08/25/1989	2, 2A	E,Q	
			TRUMAN ARNOLD COMPANIES	094209	2305 RICHMOND RD @ BELT RD	GASOLINE	05/24/1989	2, 4	E,Q	
			TRUMAN ARNOLD COMPANY	113319	HWY 82 & KINGS HWY, NASH	GASOLINE	07/13/1998	1B, 1A	E,Q	
			ULTRAMAR DIAMOND SHAMROCK	110956	FM 560 & IH-M 5	GASOLINE	01/16/1996	2, 2A	E,Q	
			ULTRAMAR DIAMOND SHAMROCK	111292	4020 S LAKE ST	GASOLINE	07/01/1996	2, 2A	E,Q	
			ULTRAMAR DIAMOND SHAMROCK	111670	5023 STATE LINE AVE	GASOLINE	09/24/1996	2, 2A	E,Q	
			UNION PACIFIC RAILROAD	105869	901 PHENIE AVE, TEXARKANA	DIESEL	01/13/1993	2, 2A	E,Q	
			UNKNOWN	098849	1707 W 6th St, Texarkana	GASOLINE	05/08/1991	5B, 1A	E,Q	
			US ARMY-LONE STAR AMMO PLANT	091312	G-38 GASOLINE BULK STORAGE & SPILL AREA	DIESEL	05/13/1987	2, 2A	E,Q	
			US ARMY-LONE STAR AMMO PLANT	092366	LSAAP, GS-OLD GASOLINE STATION SPILL SITE	DIESEL	11/23/1988	2, 2A	E,Q	
			WREN OIL CO	096644	W 7TH ST (SW CORNER OF HWY 67 & FM 989	DIESEL	09/01/1990	2, 2A	E,Q	
	RMD/SC		KOPPERS CO. INC (TEXARKANA PLANT)	FILE NAME	WEST 3RD ST AND MILAM ST. TEXARKANA, TX.	CREOSOTE CONSTITUENTS	07/29/1987	5A, 3	E,Q,V,1	
			LONE STAR ARMY AMMUNITION PLANT	FILE NAME	12 MILES WEST OF TEXARKANA	MUNITION COMPOUNDS, HEAVY		5A, 3	E,Q,V,2,3	
			TEXARKANA WOOD PRESERVING	FILE NAME	ON LUBBOCK STREET, EAST SIDE OF RAILROAD	CREOSOTE CONSTITUENTS		5A, 3	E,Q,V,2,3	
BRAZORIA										
	ENF		DOW CHEMICAL USA	30106	2301 N BRAZOSPORT BLVD	CHLORINATED HYDROCARBONS,A	04/24/1989	3A, 5	EQV23	
	RMD/CA		ALLWASTE RAIL CLEANING, INC.	30207	OLD CLUTE ROAD, ANGLETON	HC,NAPHTHALENE,BTEX	06/30/1989	1B, 1B	E	
			AMOCO CHEMICAL CO. - ALVIN	30042	CHOC. BAYOU & FM 2004, ALVIN	CHROMIUM	11/28/1989	3A, 5	E,Q,V,2,3	
			AT & SANTA FE, MANVEL	32350	7714 MASTERS ST., MANVEL	CREOSOTE	03/16/1993	2, 5	E	
			BASF	30024	602 COOPER AVE, FREEPORT	BENZENE, PHENOL	05/20/1994	3A, 2A	E,Q	
			DOW CHEMICAL USA	30106	2301 N. BRAZOSPORT BLVD, FREEPORT	CHLORINATED HYDROCARBONS,	04/24/1989	3A, 5	EQV23	
			GULF CHEMICAL & METALLURGICAL	30952	302 MIDWAY ROAD, FREEPORT	BTEX, ARSENIC, CADMIUM,	06/28/1994	3A, 2	E	
			NALCO CHEM. CO. - FREEPORT	30707	COUNTY ROAD 229, FREEPORT	LEAD SOLVENTS, CHLORIDES	01/01/1987	2A, 3	EQV@	
			PHILLIPS PETROLEUM - SWEENY	30048	OLD OCEAN, SWEENY	ORGANICS	04/19/1994	3B	EQV	
			SOLUTIA (FORMERLY MONSANTO-CHOC BAYOU)	30138	11 MILES SOUTH OF ALVIN ON FM 2917	AR, CN, PHENOLS,	12/05/1989	2B,3A, 4,5	E,Q,V,2,3	
	RMD/PST		518 SERVICE STATION INC	093682	6075 W BROADWAY	GASOLINE	08/09/1989	2, 2A	E,Q	
			ADA RESOURCES INC.	109700	HWY 35 & FM 524, OLD OCEAN	GASOLINE	08/04/1995	2, 5	E,Q	
			ADAMS RESOURCES & ENERGY CO	113419	HWY 35 & SWEENY RD, OLD OCEAN	GASOLINE	09/02/1998	2, 2A	E,Q	
			AKBAR MOMIN	113399	1039 S VELASCO, ANGLETON	GASOLINE, DIESEL, WASTE OIL	08/19/1998	1B, 1A	E,Q	
			ALI VIRANI	110116	2340 N MAIN, PEARLAND	GASOLINE	01/02/1996	2, 2A	E,Q	
			ANA INC	112937	16239 FM 521, ROSHARON	GASOLINE	01/30/1998	1B, 1A	E,Q	
			B & G WIRELINE	107591	912 WEST SECOND STREET, ALVIN	GASOLINE	12/23/1993	2, 2A	E,Q	
			BADGE ESTATE	097910	N BROOKS	GASOLINE	01/19/1991	2, 2A	E,Q	

TABLE 1
GROUNDWATER CONTAMINATION CASE DESCRIPTIONS BY COUNTY
TEXAS NATURAL RESOURCE CONSERVATION COMMISSION

COUNTY	DIVISION	NEW CASES	FILE NAME	FILE NUMBER	LOCATION	CONTAMINATION DESCRIPTION	DATE	ENFORCEMENT STATUS	DATA QUALITY	SECTION 5.236
BRAZORIA	RMD/PST		BAKER HUGHES	106105	ROUTE 6 BOX 327B	GASOLINE	01/18/1993	2, 2A	E,Q	
			BAY OIL CO	112069	211 E HWY 6	GASOLINE	12/20/1996	2, 2A	E,Q	
			BUC-EE'S NO 4	104715	302 THIS WAY	GASOLINE	05/06/1992	2, 2A	E,Q	
			BUCCEES INC	112192	302 S 17TH ST	GASOLINE	03/11/1997	2, 2A	E,Q	
			BUCEE'S INC.	112017	101 S HWY 2004	GASOLINE	11/22/1996	2, 2A	E,Q	
			BUCEES INC	112016	800 N HWY 36	GASOLINE	12/05/1996	2, 2A	E,Q	
			BUCEES INC	112018	899 OYSTER CREEK DR	GASOLINE	12/03/1996	2, 2A	E,Q	
			BUCEES INC	112068	1101 S BROOKS	GASOLINE	01/02/1997	2, 2A	E,Q	
			BUCEES INC	112095	2001 N HWY 36	GASOLINE	12/31/1996	2, 2A	E,Q	
			BUCEES INC	112096	105 E BRAZOS	GASOLINE	01/16/1997	2, 2A	E,Q	
			BUCEES INC	112180	461 PLANTATION DR	GASOLINE	12/16/1996	2, 6	E,Q	
			CARROLL MOTOR CO	110336	213 S COLUMBIA	HYDR FLUID	01/08/1996	2, 2A	E,Q	
			CHARTER FOOD STORE CIRCLE K	107240	932 PLANTATION	GASOLINE	09/15/1993	2, 2A	E,Q	
			CHEVRON PRODUCTS COMPANY	094155	2121 N MAIN	GASOLINE	12/05/1989	2, 2A	E,Q	
			CHEVRON PRODUCTS COMPANY	097216	OAK DR	GASOLINE	06/25/1990	2, 2A	E,Q	
			CHEVRON PRODUCTS COMPANY	099641	OAK DR (@ CIRCLE WAY)	DIESEL	07/10/1991	2, 2A	E,Q	
			CITY OF ALVIN	110332	107 W SEALY	UNKNOWN	01/01/1996	2, 2A	E,Q	
			COASTAL MAVERICK	091762	2112 E BROADWAY	GASOLINE	03/16/1988	2, 2A	E,Q	
			COASTAL MAVERICK	093611	5304 FM 518	DIESEL	09/05/1989	2A, 6	E,Q	
			CURRENT OCCUPANT	095223	E MULBERRY	GASOLINE	01/29/1990	2, 2A	E,Q	
			DEAN KERSH	112301	95 OAK DR	UNKNOWN	05/07/1997	2, 2A	E,Q	
			DENTON JOE	101799	THAT WAY	GASOLINE	12/31/1991	2A, 6	E,Q	
			DIAMOND SHAMROCK	092050	HWY 288 (@ FM 2004)	GASOLINE	01/21/1988	2, 2A	E,Q	
			DIAMOND SHAMROCK	108370	1200 W SEALY	GASOLINE	07/13/1994	2, 6	E,Q	
			DIAMOND SHAMROCK	109695	2301 E MULBERRY	GASOLINE	06/29/1995	2, 6	E,Q	
			DIAMOND SHAMROCK	110118	528 S ANDERSON	GASOLINE	11/21/1995	2, 2A	E,Q	
			DIAMOND SHAMROCK	113015	502 FM 332, LAKE JACKSON	DIESEL	03/09/1998	1B, 1A	E,Q	
			DIAMOND SHAMROCK	113799	102 PLANTATION DR, LAKE JACKSON	GASOLINE	12/09/1998	1B, 1A	E,Q	
			DIAMOND SHAMROCK INC.	106696	3502 E BROADWAY	GASOLINE	05/05/1993	2, 4	E,Q	
			DIAMOND SHAMROCK REF & MKTG CO	091434	612 W PLANTATION	GASOLINE	08/21/1987	2, 4	E,Q	
			DIAMOND SHAMROCK REF & MKTG CO	091454	1235 E MULBERRY	GASOLINE	09/11/1987	2, 4	E,Q	
			DIAMOND SHAMROCK REFIN. & MKTG	103363	720 W MULBERRY	GASOLINE	05/12/1992	2A, 2A	E,Q	
			EFSAJ, INC.	111347	19310 HWY 6	GASOLINE	01/23/1997	2, 2A	E,Q	
			EVANS OIL CO	102812	324 MAIN ST	GASOLINE	12/13/1991	2, 2A	E,Q	
			EVANS OIL CO	113718	601 MAIN ST, SWEENY	GASOLINE	12/02/1998	2A, 1A	E,Q	
			EVANS OIL CO.	099238	BRAZOSPORT BLVD	DIESEL	12/06/1990	2, 2A	E,Q	
			EXXON COMPANY USA	098967	S GORDON ST	GASOLINE	01/23/1991	2, 2A	E,Q	
			EXXON COMPANY USA	110936	1920 E HWY 6	GASOLINE	04/11/1996	2, 2A	E,Q	
			FDIC	095711	TAYLOR & DUMBLE	GASOLINE	05/21/1990	2, 5	E,Q	
			FIRST COMMERCE BANK	105141	101 PLANTATION	GASOLINE, DIESEL, WASTE OIL	10/07/1992	2, 3	E,Q	
			FIRST NATIONAL BANK OF BELLVIL	106574	1902 BRAZOSPORT	GASOLINE, WASTE OIL	04/22/1993	2, 2A	E,Q	
			GEORGE BROWN	101739	NE CORNER CTY RD 30 & CREEKSIDE DR	GASOLINE	01/24/1992	2A, 1A	E,Q	
			JEN OIL INC	095222	HWY 523	GASOLINE	02/23/1990	2, 2A	E,Q	
			KINCER INC	100395	N HWY 288 BUS	GASOLINE	07/27/1991	2A, 6	E,Q	
			KYLE PIERCE	093407	476 PLANTATION DR, LAKE JACKSON	GASOLINE	08/08/1989	2, 2A	E,Q	

TABLE 1
GROUNDWATER CONTAMINATION CASE DESCRIPTIONS BY COUNTY
TEXAS NATURAL RESOURCE CONSERVATION COMMISSION

COUNTY	NEW CASES	FILE NAME	FILE NUMBER	LOCATION	CONTAMINATION DESCRIPTION	DATE	ENFORCEMENT STATUS	DATA QUALITY	SECTION 5.236
BRAZORIA									
	RMD/PST								
		LARRY BLACKSTOCK	101226	S HWY 36	GASOLINE, WASTE OIL	11/02/1991	2, 2A	E,Q	
		LEE KNIGHT	095065	714 S GORDON ST	GASOLINE	02/05/1990	2, 2A	E,Q	
		LEE OIL COMPANY INC	096453	HWY 35 BYPASS (@ SOUTH ST)	UNKNOWN	07/19/1990	2, 2A	E,Q	
		LONG LUCILLE ESTATE	092382	791 KEEP	GASOLINE	11/15/1988	2, 4	E,Q	
		LUG-A-JUG	098660	W BROADWAY	GASOLINE	03/22/1991	2, 2A	E,Q	
		MAGNESS CO INC	096065	227 S FRONT ST	GASOLINE, DIESEL	07/05/1990	5B, 2A	E,Q	
	*	N F Z INVESTMENTS INC	113132	1823 BRAZOSPROT BLVD, FREEPORT	GASOLINE	04/28/1998	2, 2A	E,Q	
	*	N S V INVESTMENTS	113181	1200 B VELASCO, ANGLETON	GASOLINE	05/27/1998	1B, 1A	E,Q	
		NGUYEN, ANH THI	097909	W BROADWAY	GASOLINE	11/28/1990	2, 2A	E,Q	
		NORWEST BANK, ANGLETON	095143	803 N VELASCO	GASOLINE	02/22/1990	2, 4	E,Q	
		PHIL BEUTEL	106071	1111 S VELASCO	UNKNOWN	11/15/1992	2, 2A	E,Q	
		PHILLIPS 66 CO	111087	801 S 17TH	GASOLINE, DIESEL	05/08/1996	2, 2A	E,Q	
		PIERCE W H JR ESTATE	099910	E 2ND ST	DIESEL	02/07/1991	2, 2A	E,Q	
	*	REHMAN ALI	113575	1517 W SEALY ST, ALVIN	GASOLINE	11/05/1998	1B, 1A	E,Q	
		ROBERT STEWART	094802	101 S VELASCO	GASOLINE	01/12/1990	2, 2A	E,Q	
		SANBRILINA INC	111836	3515 MUSTANG RD	GASOLINE	12/06/1996	2, 6	E,Q	
	*	SENIOR'S COUNTRY STORE	113703	13035 HWY 6, ROSHARON	GASOLINE	12/01/1998	1B, 1A	E,Q	
	*	SPEEDY STOP FOOD STORES	111090	627 OYSTER CREEK	GASOLINE, WASTE OIL	05/15/1996	2, 2A	E,Q	
	*	STANLEY CONSTRUCTION	107112	917 S AVE D, FREEPORT	GASOLINE	09/23/1993	2, 6	E,Q	
	*	STERLING BANK	113285	302 S GORDON, ALVIN	GASOLINE	06/19/1998	2, 2A	E,Q	
	*	STOP N GO	113759	101 E MAIN, CLUTE	GASOLINE	12/09/1998	1B, 1A	E,Q	
		TEXAS DEPT CRIMINAL JUSTICE	104477	HWY 36	GASOLINE	05/06/1992	2, 3	E,Q	
		TEXAS DEPT CRIMINAL JUSTICE	104478	8 MILES S ANGLETON ON WALKER ST	GASOLINE	05/06/1992	2, 3	E,Q	
		TEXAS DEPT OF PUBLIC SAFETY	096494	S VELASCO	GASOLINE	08/14/1990	2, 2A	E,Q	
		TEXAS-NEW MEXICO POWER CO	097119	CREWSWAY	GASOLINE, DIESEL	09/13/1990	2, 2A	E,Q	
	RMD/SSDAT								
		FISH ENGINEERING AND CONSTRUCTION	FILE NAME	NORTH SIDE OF MARLINE AVE., 1 MILE EAST OF	PESTICIDES		1B, 1A	E	
		OXYCHEM	FILE NAME	CHOCOLATE BAYOU PUMPING STATION	BENZENE		2B, 1	E	
BRAZOS									
	RMD/CA								
		ATOICHEM NORTH AMERICA (PENNWALT)	31695	201 W. DODGE STREET, BRYAN	ARSENIC, PESTICIDES	01/01/1969	3B, 4	EQV23	
	RMD/PST								
		BROACH STATIONS INC	098523	N TEXAS AVE	GASOLINE	03/29/1991	2, 2A	E,Q	
	*	BUDDY HANEY	113208	410 BURNETT, BRYAN	GASOLINE	05/27/1998	2, 5	E,Q	
		CIRCLE K CORP	098924	N TEXAS AVE	UNKNOWN	05/14/1991	2, 2A	E,Q	
		CIRCLE K CORP	101632	WEST WILLIAM J BRYAN	GASOLINE	01/20/1992	2, 2A	E,Q	
		CIRCLE K STORES	109732	300 E VILLA MARIA	GASOLINE	07/26/1995	2, 2A	E,Q	
		CITY OF BRYAN	096674	WACO ST	GASOLINE	08/27/1990	2, 4	E,Q	
		CITY OF BRYAN	108270	300 S TEXAS AVE	GASOLINE	05/04/1994	2, 2A	E,Q	
		CITY OF BRYAN	110454	210 DODGE ST	UNKNOWN	03/04/1996	2, 2A	E,Q	
		DABBS OIL CO	104319	901 S TEXAS AVE	WASTE OIL	08/20/1992	2, 2A	E,Q	
		DAVID RESTMEYER	110592	600 N BRYAN	UNKNOWN	03/20/1996	2, 2A	E,Q	
		E Z MART STORES INC	097455	E 29TH	GASOLINE	12/07/1990	2, 2A	E,Q	
		E Z MART STORES INC	097457	S COLLEGE	GASOLINE	12/07/1990	2, 2A	E,Q	

TABLE 1
GROUNDWATER CONTAMINATION CASE DESCRIPTIONS BY COUNTY
TEXAS NATURAL RESOURCE CONSERVATION COMMISSION

COUNTY	DIVISION	NEW CASES	FILE NAME	FILE NUMBER	LOCATION	CONTAMINATION DESCRIPTION	DATE	ENFORCEMENT STATUS	DATA QUALITY	SECTION 5.236
BRAZOS										
	RMD/PST									
			E Z MART STORES INC	103375	301 UNIVERSITY DR	GASOLINE	06/08/1992	2, 2A	E,Q	
			EXXON COMPANY USA	091065	TEXAS AVE (@ HARVEY ST)	GASOLINE	03/03/1986	2A, 6	E,Q	
			EXXON COMPANY USA	091067	Hwy 6, College Station	UNKNOWN	04/22/1986	2, 2A	E,Q	
			EXXON COMPANY USA	105814	2401 E 29TH ST	GASOLINE	01/13/1993	2A, 6	E,Q	
			H & M WHOLESALE	109464	3700 S HWY 6	GASOLINE	05/21/1994	1B, 1A	E,Q	
		*	H & M WHOLESALE INC	113782	3901 E 29TH ST, BRYAN	GASOLINE, WASTE OIL	12/09/1998	2, 2A	E,Q	
		*	H & M WHOLESALE INC	113783	1214 S COLLEGE AVE, COLLEGE STATION	GASOLINE, DIESEL	12/09/1998	1B, 1A	E,Q	
		*	H & M WHOLESALE INC	113784	1800 WELCH ST, COLLEGE STATION	GASOLINE, DIESEL	12/09/1998	2A, 1A	E,Q	
		*	H & M WHOLESALE INC	113785	1405 S TEXAS AVE S, COLLEGE STATION	GASOLINE, DIESEL	12/09/1998	2, 2A	E,Q	
		*	H & M WHOLESALE INC	113786	400 GEORGE BUSH ST, COLLEGE STATION	GASOLINE	12/09/1998	2A, 1A	E,Q	
		*	H & M WHOLESALE INC	113787	301 N TEXAS, BRYAN	GASOLINE	12/09/1998	1B, 1A	E,Q	
		*	H & M WHOLESALE INC	113788	1101 VILLA MARIA RD, BRYAN	GASOLINE	12/09/1998	2A, 1A	E,Q	
		*	J J RUFFINO	104727	1219 NORTH TEXAS	GASOLINE	10/01/1992	2, 2A	E,Q	
		*	JOHN FIETSAM	113349	815 S TEXAS AVE, COLLEGE STATION	GASOLINE	07/21/1998	1B, 1A	E,Q	
		*	TEXAS A & M UNIVERSITY	104317	NUCLEAR SCIENCE RD, COLLEGE STATION	DIESEL	09/18/1992	2A, 6	E,Q	
			U HAUL CO	112735	519 S TEXAS AVE	GASOLINE	10/21/1997	1B, 1A	E,Q	
	RMD/VC									
			CITGO PETROLEUM CORPORATION - BRYAN	643	1714 FINFEATHER ROAD, BRYAN	TPH	10/24/1997	0, 2	E	
		*	HOWELL TRACT	778	200 - 218 SOUTH MAIN STREET, BRYAN	HYDROCARBONS	05/28/1998	0, 2	E	
BREWSTER										
	RMD/PST									
			TXDOT	092737	FM 170	GASOLINE	11/01/1989	2A, 6	E,Q	
BRISCOE										
	RMD/PST									
			BURSON TRUST	094375	518 MAIN ST	GASOLINE	11/28/1989	2, 2A	E,Q	
		*	GRIFFIN OIL CO	112316	411 LONE STAR, SILVERTON	GASOLINE	05/19/1997	1B, 1A	E,Q	
			KING FISHER MARINE INC	107922	HWY 316	GASOLINE	01/28/1994	2A, 1A	E,Q	
BROOKS										
	RMD/PST									
			BILL E TALLEY	109935	800 N MARY	GASOLINE	04/21/1994	2, 2A	E,Q	
			DENTON PETROLEUM CO	097013	ST MARYS ST	GASOLINE	10/18/1990	2, 2A	E,Q	
			DICKEY FORD MERCURY INC	101352	N ST MARY	GASOLINE	01/02/1992	5B, 6	E,Q	
			FFP OPERATING PARTNERS	111674	900 E RICE	GASOLINE	09/06/1996	2, 2A	E,Q	
			GARCIA NELLIE	104785	801 S ST MARY	GASOLINE	10/01/1992	2, 2A	E,Q	
			GATES ENTERPRISES	095312	S ST MARYS	GASOLINE	03/27/1990	2, 2A	E,Q	
			GATES OIL CO INC	111549	500 N MARY ST	GASOLINE	06/14/1996	2, 2A	E,Q	
			GOLDSTAR PETROLEUM INC	098004	W RICE	GASOLINE	02/11/1991	5B, 1A	E,Q	
			HORACIO VILLARREAL	102781	ST MARYS	GASOLINE	04/27/1992	2A, 2A	E,Q	
			J & E OIL INC	112600	1200 N ST MARYS ST (SAME AS HWY 281)	GASOLINE	09/04/1997	1B, 1A	E,Q	
		*	PAULA DE MARTINEZ C/O M MARTIN	112874	1203 OR 1205 S HWY 281, FALFURRIAS	UNKNOWN	01/06/1998	2A, 1A	E,Q	
			SMITH ROBERT	098846	S HWY 281	GASOLINE	04/05/1991	2, 2A	E,Q	
			VALLEY SHAMROCK INC	112576	300 S ST MARYS	GASOLINE	08/28/1997	1B, 1A	E,Q	

TABLE 1
GROUNDWATER CONTAMINATION CASE DESCRIPTIONS BY COUNTY
TEXAS NATURAL RESOURCE CONSERVATION COMMISSION

COUNTY	DIVISION	NEW CASES	FILE NAME	FILE NUMBER	LOCATION	CONTAMINATION DESCRIPTION	DATE	ENFORCEMENT STATUS	DATA QUALITY	SECTION 5.236		
BROWN	RMD/CA		3-M COMPANY	30536	BROWNWOOD	ORGANICS, CHROMIUM, NICKEL	03/01/1990	0, 2D, 2A	E,Q,V,2			
			SUPERIOR CABLE CORP	31532	MORRIS SHEPARD DRIVE, BROWNWOOD	PCE,TCE,DCE,TCA,DCA	05/01/1991	2A, 2A	E			
	RMD/PST		BROWN CO WID #1	102663	BELLE PLAIN & HACKBERRY ST (HWY 279)	GASOLINE	02/13/1992	2, 6	E,Q			
		*	BURLINGTON NORTHERN/SANTA FE R	113263	CORNER OF TANNEHILL & AVE C, BROWNWOOD	GASOLINE	06/15/1998	2, 2A	E,Q			
			CIRCLE K CORP	097685	E COMMERCE	GASOLINE	12/21/1990	2, 2A	E,Q			
			FDIC	096166	415 EARLY BLVD	WASTE OIL	07/12/1990	2, 2A	E,Q			
			HOLLEY CHEVROLET	096151	210 E COMMERCE	GASOLINE, DIESEL	06/22/1990	2A, 6	E,Q			
			KOHLER COMPANY	091210	S HWY 377 (@ BURNET ST)	OTHER	01/21/1987	2, 2A	E,Q			
			L. D. WELLS MOTOR CO.	110588	600 MAIN	UNKNOWN	03/20/1996	2, 2A	E,Q			
		*	MAXEY SEWALT	113308	2 MI S BROWNWOOD ON HWY 377,	GASOLINE	07/04/1998	2, 6	E,Q			
		*	P F & E OIL CO INC	113100	1901 BELLEPLAIN, BROWNWOOD	GASOLINE	04/13/1998	1B, 1A	E,Q			
			PF & E OIL COMPANY	096409	HWY 84 & 183	GASOLINE, DIESEL	07/05/1990	2, 4	E,Q			
			SKINNYS INC	111031	206 W AUSTIN	GASOLINE	05/19/1996	2, 2A	E,Q			
			TEXAS BANK	104913	1519 AUSTIN AVE	GASOLINE	08/12/1992	2, 5	E,Q			
			THE REEDY COMPANY	092748	184 AUSTIN AVE	GASOLINE	12/20/1988	2, 2A	E,Q			
			TU ELECTRIC	099918	912 SHARP, BROWNWOOD	DIESEL	01/26/1990	2, 2A	E,Q			
			TXDOT	099701	N HWY 183, BROWNWOOD	GASOLINE, DIESEL	07/02/1991	2, 2A	E,Q			
			UNKNOWN	102832	WILLOW ST (@ HWY 67)	GASOLINE	04/14/1992	5B, 1A	E,Q			
			VULCAN MATERIALS COMPANY	092481	BROWNWOOD SITE	GASOLINE	12/21/1988	2, 4	E,Q			
			WOODSON INC	100566	HWY 183 & HART	GASOLINE	09/18/1991	5B, 6	E,Q			
		BURLESON	RMD/CA		KOPPERS (FORMERLY ATSF)	30065	SOMERVILLE	CREOSOTE, PENTA	11/05/1987	3A, 4,5	E,Q,V,2	
			RMD/PST	*	ALFORD OIL CO	113237	200 N GREEN & HWY 36, CALDWELL	GASOLINE, DIESEL	06/05/1998	1B, 1A	E,Q	
					CIRCLE K CORP	110905	HWY 36 AT 10TH ST	GASOLINE	04/12/1996	2, 6	E,Q	
					JAMES R BATES	111449	800 BLK AVE B	UNKNOWN	08/13/1996	2A, 1A	E,Q	
*	MURRY ALFORD			113235	1 FRONT STREET, CALDWELL	GASOLINE, DIESEL	09/17/1998	1B, 1A	E,Q			
*	RAY HADAWAY			112975	S HWY 36, CALDWELL	GASOLINE	02/13/1998	1B, 1A	E,Q			
BURNET	RMD/PST				B & L GAS INC	112470	108 S WATER (HWY 281)	GASOLINE	07/15/1997	2, 2A	E,Q	
*		B & L GAS INC	112757	HWY 29, BERTRAM	GASOLINE	11/13/1997	1B, 1A	E,Q				
*		BILL SMITH INC	113409	100 S WATER, BURNET	GASOLINE	09/02/1998	2A, 1A	E,Q				
*		BILL SMITH INC	113488	HWY 281 & FM 1431, MARBLE FALLS	GASOLINE	10/02/1998	1B, 1A	E,Q				
		BUCKNER BOYS RANCH	095263	RR 2342 (1 3/4 MI NE OF HWY 1431)	GASOLINE	03/27/1990	2, 4	E,Q				
		CAMM LARY	092078	309 N WATER ST	GASOLINE	04/15/1987	2, 2A	E,Q				
		DIRENZO ANGELO	105086	2202 W HWY 281	GASOLINE	10/22/1992	2A, 1A	E,Q				
		HILLSIDE GROCERY	095825	S HWY 281	GASOLINE	05/24/1990	5B, 6	E,Q				
		KEN WARDEN	108016	100 NORTH WATER STREET	GASOLINE	04/04/1994	2, 2A	E,Q				
		SMITH BILL C OIL CO	104661	3RD ST @ HWY 281	GASOLINE	09/14/1992	2, 2A	E,Q				
WUD			NORTHBRIDGE COMM. IND. SITES	0270091	WELL 1 (G0270091A)-1-W OF US281	1,1 DICHLOROETHYLENE	07/10/1996	3B, 5	E,Q,V,2			

TABLE 1
GROUNDWATER CONTAMINATION CASE DESCRIPTIONS BY COUNTY
TEXAS NATURAL RESOURCE CONSERVATION COMMISSION

COUNTY	DIVISION	NEW CASES	FILE NAME	FILE NUMBER	LOCATION	CONTAMINATION DESCRIPTION	DATE	ENFORCEMENT STATUS	DATA QUALITY	SECTION 5.236
CALDWELL										
	RMD/PST		ALEXANDER OIL CO	099006	RAILROAD & 3RD ST	GASOLINE, DIESEL	04/29/1991	2A, 6	E,Q	
		*	ALEXANDER OIL CO	112744	1020 N COLORADO, LOCKHARD	GASOLINE	11/05/1997	1B, 1A	E,Q	
			CHEVRON PRODUCTS COMPANY	092486	E CUMMINGS I 10 & HWY 80	GASOLINE	12/05/1988	2, 2A	E,Q	
			CIRCLE K CORP	105536	622 MAGNOLIA	GASOLINE	12/03/1992	2, 2A	E,Q	
			DOW CHEMICAL	092771	402 DAVIS ST (CORNER OF MIMOSA AND DAVIS)	GASOLINE	02/02/1989	2, 4	E,Q	
			J P JONES OIL CO INC	093699	112 S COLORADO ST	GASOLINE	07/21/1989	2, 6	E,Q	
		*	THRIFT FINANCIAL LTD	113094	820 E PIERCE, LULING	GASOLINE	04/08/1998	2A, 1A	E,Q	
		*	UNION PACIFIC RAILROAD CO	096958	E PIERCE ST (OLD HWY 90), LULING	GASOLINE	10/16/1990	2A, 6	E,Q	
			UNKNOWN	093137	PRP UNDER INVESTIGATION	GASOLINE	06/12/1989	2A, 1A	E,Q	
			US DEPT LABOR ETA	108133	HWY 21	GASOLINE, DIESEL	05/10/1994	2, 2A	E,Q	
		*	WELCH OIL CO INC	113393	1401 E PIERCE ST, LULING	GASOLINE	08/13/1998	1B, 1A	E,Q	
			YANEZ VICTOR	103189	RT 1 BOX 75	GASOLINE	04/03/1992	2A, 1A	E,Q	
CALHOUN										
	ENF		FORMOSA PLASTICS CORP	31945	NORTH OF SH 38 AND FM 1593 IN POINT COMF	ETHYLENE DICHLORIDE	12/08/1989	4A, 2A	EQV23	
	RMD/CA		ALCOA ALUMINA & CHEMICALS,LLC-LAVACA BAY	30035	STATE HIGHWAY 35 AT POINT COMFORT	MERCURY	05/13/1989	2A, 1A	EQV2	
			BP CHEMICAL - GREEN LAKE PLANT	32164	HWY 185,16 MI WEST OF PORT LAVACA	CYANIDE	09/01/1989	2, 6	EQ	
			FORMOSA PLASTICS CORP.	31945	NORTH OF SH 38 AND FM 1593 IN POINT	EHTYLENE DICHLORIDE	12/08/1989	4A, 2A	EQV23	
			UNION CARBIDE CORPORATION	30129	SEADRIFT PLANT, SEADRIFT	ORGANICS,CHLORINATED	03/28/1988	3B, 5	EQ	
	RMD/PST		AMEROIL CORP	112532	HWY 185	GASOLINE	08/04/1997	1B, 1A	E,Q	
			BAROID CORP	097248	MAPLE STREET & INTRACOASTAL CANAL	GASOLINE	11/05/1990	2, 2A	E,Q	
			C L THOMAS PETROLEUM	111790	1800 S HWY 35	GASOLINE	10/16/1996	2, 2A	E,Q	
			COASTAL MAVERICK	109549	630 N VIRGINIA	GASOLINE	03/18/1995	2A, 6	E,Q	
			COASTAL MAVERICK	110901	312 E TRAVIS	GASOLINE	04/09/1996	2, 2A	E,Q	
			DIAMOND SHAMROCK REF & MKTG CO	092210	1104 N VIRGINIA	GASOLINE	05/18/1988	2A, 6	E,Q	
			DIEBEL OIL CO INC	110775	707 W MAIN ST	UNKNOWN	04/05/1996	2, 2A	E,Q	
		*	DIEBEL OIL COMPANY INC	113439	815 N HWY 35, PORT LAVACA	GASOLINE	09/15/1998	1B, 1A	E,Q	
			EXXON COMPANY USA	099505	N VIRGINIA ST	UNKNOWN	03/28/1990	2, 6	E,Q	
			FDIC	097145	14TH & WATER STS	GASOLINE	09/17/1990	2A, 2A	E,Q	
			FDIC	099603	14TH ST (@ WATER ST)	GASOLINE	12/06/1990	2A, 1A	E,Q	
			FRYOU CHARLES & JOY	101648	HWY 185 & 13TH ST	UNKNOWN	01/23/1992	5B, 2A	E,Q	
			LEO ANGER INC	093583	1916 W AUSTIN ST	GASOLINE	08/30/1989	2, 2A	E,Q	
			MARK DANIEL	111861	HWY 185 @ MAIN	GASOLINE, WASTE OIL	08/09/1996	1B, 1A	E,Q	
			MAURITZ & COUEY	111423	1108 BROADWAY	UNKNOWN	08/06/1996	2, 2A	E,Q	
			MOTORBOAT & OFFSHORE FUEL INC	112304	HWY 185, PORT OCONNOR	UNKNOWN	05/14/1997	2, 2A	E,Q	
			MR B INC (SUB NEW DISTRIBUTING	111581	HWY 185 & RR CROSSING	GASOLINE	07/16/1996	2, 2A	E,Q	
			RAK DEVELOPMENT CORP	101012	AUSTIN	GASOLINE	11/26/1991	2, 2A	E,Q	
			ROBERT WALLACE	111813	S HWY 35	GASOLINE	10/22/1996	2, 2A	E,Q	
			STANLEYS STORES INC	112763	102 W MAIN	GASOLINE	09/12/1997	2A, 1A	E,Q	
			TXDOT	108081	202 BROADWAY (BEHIND LOT WITH BAR NORAS	GASOLINE	03/30/1994	2, 2A	E,Q	
			TXDOT	108084	4TH & BROADWAY	GASOLINE	03/30/1994	2, 2A	E,Q	
			WINDER JOHN D	099883	N COMMERCE	GASOLINE	08/14/1991	2, 2A	E,Q	

TABLE 1
GROUNDWATER CONTAMINATION CASE DESCRIPTIONS BY COUNTY
TEXAS NATURAL RESOURCE CONSERVATION COMMISSION

COUNTY	NEW DIVISION CASES	FILE NAME	FILE NUMBER	LOCATION	CONTAMINATION DESCRIPTION	DATE	ENFORCEMENT STATUS	DATA QUALITY	SECTION 5.236
CALHOUN	RMD/SC	ALCOA (PT. COMFORT)/LAVACA BAY	FILE NAME	STATE HWY 35, POINT COMFORT	MERCURY	01/31/1994	3B, 2A	E,Q,V	
CALLAHAN	FOD	BOURLAND GULF DIST. (ADDITIONAL PRP'S; SEE FINA SALES C/O JOE HARDWICK (HARDWICK OIL	LPST91138	NEAR THE CITY OF CLYDE APPROXIMATELY 15	BENZENE	05/30/1986	2D, 2B	E,Q,V,2,3	
			LPST91138	NEAR CITY OF CLYDE APPROXIMATELY 15 MILES	GASOLINE	03/28/1985	2B, 4	E,Q,V,2,3	
	RMD/PST	BECKWORTH GARY	106958	CORNER OF TRAVIS AND PUTNAM STREET,	GASOLINE, DIESEL	08/02/1993	2, 2A	E,Q	
		BILL BURNS OIL CO	111312	I-20 & CHERRY ST	GASOLINE, DIESEL	06/20/1996	2, 2A	E,Q	
		BOB LOYD L P GAS CO	112349	IH 20 & HWY 283	GASOLINE	06/02/1997	2, 2A	E,Q	
		CITY OF CLYDE	100542	S 1ST ST (@ STEPHENS)	GASOLINE	05/06/1991	2, 4	E,Q	
		ESE INC #24731	104734	HWY 279 @ HWY 36	GASOLINE	08/19/1992	5B, 6	E,Q	
		GERMANN WALTER D	097568	S FM 604	GASOLINE, DIESEL	10/30/1990	5B, 1A	E,Q	
		JERRY & ALICE HOWLE	110929	105 S 1ST W	GASOLINE	04/25/1996	2, 2A	E,Q	
		KING HOERMANN OIL CO	101588	IH-20 (@ HWY 283)	GASOLINE	06/24/1991	5B, 1A	E,Q	
		KING HOERMANN OIL CO-BANKRPTCY	091138	SHALIMAR TEXACO, IH-HALIMAR TEXACO,	GASOLINE	06/23/1984	5B, 4	E,Q	
		R A BAGWELL OIL CO	111372	BROADWAY	GASOLINE, DIESEL	06/28/1996	2, 2A	E,Q	
		SKINNYS INC	106452	IH-20 @ CHERRY LANE	GASOLINE	04/02/1993	2, 2A	E,Q	
		WYLIE INC	096005	4TH & AVENUE F	DIESEL	06/04/1990	2, 2A	E,Q	
CAMERON	RMD/CA	BROWNSVILLE PUB WTP #1	82816	PO 3270, BROWNSVILLE	FUEL OIL	10/20/1990	0, 2	E	
		DIAMOND SHAMROCK TERMINAL HARLINGEN,TX	81316	4 1/2 EAST HWY 106, HARLINGEN	TPH,BTEX	01/16/1989	2C, 3	E	
		EXXON CO USA - PORT BROWNSVILLE	34072	PORT OF BROWNSVILLE, BROWNSVILLE	DIESEL, GASOLINE	02/27/1990	2A, 3	EQ	
		PHILLIPS PIPE LINE - RIO HONDO	31530	1/4 MILE NORTHEAST OF RIO HONDO	TPH AND DIESEL	03/22/1993	0, 2	E	
		STAR ENTERPRISE - BROWNSVILLE	35846	HWY 48 AND TERMINAL RD, BROWNSVILLE	TPH	07/29/1992	1A, 1	EQ	
		UNION CARBIDE- BROWNSVILLE	31108	STATE HYW 48 NW OF BROWNSVILLE	PENTACHLOROPHENOL, 2,4-	06/22/1987	3A, 6	E,Q	
		VALLEY METAL RECYCLING	68127	FM 1595, HARLINGEN	METALS, (CADMIUM, LEAD,	04/06/1993	0, 1A	E	
	RMD/PST	A L BEAKEY JR	109750	905 PAREDES LINE RD	GASOLINE	07/26/1995	2, 2A	E,Q	
		BROWNSVILLE URBAN SYSTEM	108277	700 IOWA ST	DIESEL	06/09/1994	2A, 1A	E,Q	
		C. E. DEYO	100510	S 77 SUNSHINE STRIP	GASOLINE	09/25/1991	2, 2A	E,Q	
		CAMERON COUNTY	102190	E INTERSECTION MARINA RD & MONROE ST	GASOLINE	02/06/1991	2, 6	E,Q	
		CAMERON COUNTY COURTHOUSE	099111	E 14TH ST	GASOLINE, DIESEL	05/21/1991	2, 2A	E,Q	
		CAMERON CTY IRRIGATION DIST #2	105828	356 W HEYWOOD	GASOLINE	01/14/1993	2, 2A	E,Q	
		CANTRELL OIL CO	109502	1100 W COMBES	GASOLINE	05/04/1995	2, 2A	E,Q	
		CAROLYN GENTRY	113278	382 N BOWIE, SAN BENITO	GASOLINE	06/18/1998	2, 2A	E,Q	
		CASTILLO JORGE	102648	497 WEST ELIZABETH	GASOLINE	04/08/1992	2, 2A	E,Q	
		CENTRAL POWER & LIGHT	092328	201 S "T" ST	GASOLINE	11/29/1988	2, 6	E,Q	
		CHUCK ESCANLANTE	113418	HWY 100 & FM 1575, LOS FRESNOS	GASOLINE	09/02/1998	1B, 1A	E,Q	
		CIRCLE K CORP	107161	929 COMMERCE	GASOLINE	08/24/1993	2, 2A	E,Q	
		CITGO PETROLEUM CORP	107531	11001 S PORT RD	GASOLINE, DIESEL	11/29/1993	2, 2A	E,Q	
		CITY OF BROWNSVILLE	106167	308 S ELIZABETH	GASOLINE, WASTE OIL	02/18/1993	2, 2A	E,Q	
		COASTAL MARKETS	109612	5105 14th St, Brownsville	GASOLINE	03/29/1995	1B, 1A	E,Q	
		COASTAL MARKETS LTD	113120	1250 FM 802, BROWNSVILLE	GASOLINE	04/17/1998	1B, 1A	E,Q	

TABLE 1
GROUNDWATER CONTAMINATION CASE DESCRIPTIONS BY COUNTY
TEXAS NATURAL RESOURCE CONSERVATION COMMISSION

COUNTY	DIVISION	NEW CASES	FILE NAME	FILE NUMBER	LOCATION	CONTAMINATION DESCRIPTION	DATE	ENFORCEMENT STATUS	DATA QUALITY	SECTION 5.236
CAMERON	RMD/PST									
			COASTAL MAVERICK	092144	2004 E 14TH ST	UNKNOWN	09/12/1988	2, 2A	E,Q	
			COASTAL MAVERICK	093922	1021 S COMMERCE	GASOLINE	10/09/1989	2, 2A	E,Q	
			COASTAL MAVERICK	094794	825 PAREDES LINE RD	GASOLINE	02/21/1990	2, 2A	E,Q	
			COASTAL MAVERICK	094959	5105 E 14TH	GASOLINE	03/16/1990	2, 2A	E,Q	
			COASTAL MAVERICK	096900	HAVERFORD PL	GASOLINE	10/04/1990	2, 4	E,Q	
			COASTAL MAVERICK	097725	INTERNATIONAL BLVD	GASOLINE	01/11/1991	2, 2A	E,Q	
			COASTAL MAVERICK	098467	E 13TH ST	GASOLINE	04/04/1991	2, 2A	E,Q	
			COASTAL MAVERICK	098471	77 SUNSHINE STRIP	GASOLINE	04/04/1991	2, 2A	E,Q	
			COASTAL MAVERICK	098473	S 23RD ST	GASOLINE	04/04/1991	2, 2A	E,Q	
			COASTAL MAVERICK	098474	S COMBES ST @ VIRGINIA ST.	GASOLINE	04/04/1991	2A, 6	E,Q	
			COASTAL MAVERICK	099443	STUART PLACE RD	GASOLINE	07/10/1991	2, 5	E,Q	
			COASTAL MAVERICK	099642	CENTRAL BLVD (@ BOCA CHICA BLVD)	GASOLINE	08/28/1990	2, 3	E,Q	
			COASTAL MAVERICK	101994	1624 MORGAN BLVD	GASOLINE	01/31/1992	2, 2A	E,Q	
			COASTAL MAVERICK	103761	1674 N 77 SUNSHINE STRIP	GASOLINE	07/13/1992	2, 2A	E,Q	
			COASTAL MAVERICK	109434	705 S COMMERCE	GASOLINE	03/27/1995	1B, 1A	E,Q	
			COASTAL MAVERICK	109436	104 N 7TH ST	GASOLINE	03/27/1995	2, 2A	E,Q	
			COASTAL MAVERICK	109440	3201 E HARRISON	GASOLINE	03/27/1995	1B, 1A	E,Q	
			COASTAL MAVERICK	109594	4100 COFFEE PORT	GASOLINE	03/29/1995	2, 2A	E,Q	
			COMBES AUTO TRUCK STOP INC	111477	HWY 77 AND HWY 107	GASOLINE	07/31/1996	2, 2A	E,Q	
			CROWN CONSTRUCTION	094715	1202 W TYLER	GASOLINE	01/18/1990	2, 2A	E,Q	
			DE LEON CHEVRON & AUTO REPAIR	112245	901 S F ST	GASOLINE, WASTE OIL	03/03/1997	2, 2A	E,Q	
			DISCOUNT OILS,LUBES&FUELS INC.	096551	FM 511	DIESEL	08/18/1990	2A, 1A	E,Q	
			DYNA GO PROPERTIES	108368	2200 E JACKSON	GASOLINE	07/06/1994	2, 2A	E,Q	
			E Z SERVE PETROLEUM MARKETING	102395	FM 802 (@ CENTRAL BLVD)	GASOLINE	03/27/1992	5B, 1A	E,Q	
			EXXON COMPANY USA	091129	1454 CENTRAL BLVD @ BOCA CHICA BLVD	GASOLINE	09/17/1986	2, 4	E,Q	
			EXXON COMPANY USA	100502	W ELIZABETH ST	GASOLINE	08/12/1991	2, 4	E,Q	
			EXXON COMPANY USA	102414	1423 E HARRISON ST (@ 15TH ST (LOOP 448))	UNKNOWN	10/25/1991	2, 2A	E,Q	
			EXXON COMPANY USA	106423	1925 W TYLER	GASOLINE	04/01/1993	2, 6	E,Q	
			FE&JA KNAPP LTD PARTNERSHIP	097201	E TYLER	WASTE OIL	04/03/1990	2, 2A	E,Q	
			FEDERAL AVIATION ADMIN	103973	BROWNSVILLE INTERNATIONAL AIRPORT	GASOLINE	07/27/1992	2A, 1A	E,Q	
			FFP OPERATING PARTNERS	092022	4522 S "F" ST	GASOLINE	07/18/1988	2, 4	E,Q	
			FFP OPERATING PARTNERS	093161	1515 INTERNATIONAL BLVD @ POLK STREET	GASOLINE	06/06/1989	2, 4	E,Q	
			FFP OPERATING PARTNERS LP	111241	301 COLORADO	GASOLINE	06/19/1996	2, 2A	E,Q	
			FRUIA LUKE JR	105752	2645 BERNARD ST	GASOLINE, WASTE OIL	01/07/1993	2A, 6	E,Q	
			GM NATIONAL HOLDING COMPANY	091653	715 BILLY MITCHELL	GASOLINE	02/08/1988	2, 6	E,Q	
			GROENDYKE TRANSPORT INC	092594	HWY 48 & HWY 511	DIESEL	02/02/1989	2A, 2A	E,Q	
			HAMILTON ELECTRIC	096598	FM 509 - 1 1/4 MI S	GASOLINE	08/29/1990	2, 2A	E,Q	
			HARLINGEN NATIONAL BANK	103185	MAIN ST (@ SANTA VISTA)	GASOLINE	04/23/1992	2, 2A	E,Q	
			HARLINGEN NATIONAL BANK	113632	2217 MONTEZUMA AVE, HARLINGEN	GASOLINE	11/23/1998	1B, 1A	E,Q	
			HARLINGEN WATER WORKS SYSTEM	109150	110 W HARRISON	GASOLINE	11/16/1994	2, 2A	E,Q	
			HARLINGEN WATER WORKS SYSTEM	109930	134 E VAN BUREN	GASOLINE	10/03/1995	2A, 1A	E,Q	
			HARRINGTON KATHY	092508	FM 1847 @ FM 2925	UNKNOWN	01/11/1989	2A, 1A	E,Q	
			HERMANS WHOLESALE OPTICAL	093945	875 S SAM HOUSTON ST	GASOLINE	11/07/1989	2, 2A	E,Q	
			HICK OIL	113572	800 W ROBERTSON, SAN BENITO	GASOLINE	11/05/1998	1B, 1A	E,Q	
			HICKS OIL & BUTANE	113944	1814 BOCA CHICA, BROWNSVILLE	GASOLINE	12/17/1998	1B, 1A	E,Q	

TABLE 1
GROUNDWATER CONTAMINATION CASE DESCRIPTIONS BY COUNTY
TEXAS NATURAL RESOURCE CONSERVATION COMMISSION

COUNTY	NEW	FILE	FILE	LOCATION	CONTAMINATION	DATE	ENFORCEMENT	DATA	SECTION
DIVISION	CASES	NAME	NUMBER		DESCRIPTION		STATUS	QUALITY	5.236
CAMERON									
RMD/PST									
	*	HICKS OIL & BUTANE	113945	915 INTERNATIONAL BLVD, BROWNSVILLE	GASOLINE	12/17/1998	1B, 1A	E,Q	
	*	HICKS OIL & BUTANE	113946	11234 N 77 SUNSHINE STRIP, HARLINGEN	GASOLINE	12/17/1998	1B, 1A	E,Q	
		HICKS OIL & BUTANE CO	099156	E HARRISON	GASOLINE	05/17/1991	2, 2A	E,Q	
		HICKS OIL & BUTANE CO	099588	N 77 SUNSHINE STRIP	GASOLINE	06/03/1991	2, 2A	E,Q	
		HICKS OIL & BUTANE CO	107318	HWY 281 & FM 2556	GASOLINE	10/04/1993	2, 2A	E,Q	
		HICKS OIL & BUTANE CO	107420	HWY 281 & FM 1015	GASOLINE	11/09/1993	2A, 1A	E,Q	
		HICKS OIL & BUTANE CO	107904	2275 NORTH HIGHWAY 77	GASOLINE	03/03/1994	2A, 1A	E,Q	
		HICKS OIL & BUTANE CO	109074	726 NORTH EXWY	GASOLINE, DIESEL	01/09/1995	2, 2A	E,Q	
		HYGEIA DAIRY CO	098845	S *F* ST	DIESEL	05/06/1991	2, 5	E,Q	
		J & E OIL CO	112608	504 MILITARY HWY	GASOLINE	08/27/1997	1B, 1A	E,Q	
		J & E OIL CO	112609	5200 PAREDES LINE RD	GASOLINE	09/09/1997	2, 2A	E,Q	
		J & E OIL CO	112610	1044 E 7TH ST	GASOLINE	09/09/1997	2, 6	E,Q	
		J & E OIL CO	112611	5205 BOCA CHICA	GASOLINE	09/07/1997	2A, 6	E,Q	
		J & E OIL CO	112634	501 E COLORADO RD	GASOLINE	09/12/1997	2A, 1A	E,Q	
		J & E OIL CO	112645	701 STENGER	GASOLINE	09/12/1997	2A, 1A	E,Q	
		J & E OIL CO	112652	317 N 13TH ST	GASOLINE	09/12/1997	2A, 6	E,Q	
		J & S STOP N SHOP	097093	E RIO HONDO RD	GASOLINE	10/04/1990	2, 2A	E,Q	
		J C PENNEY CO INC	106429	310 MEXICO BLVD	GASOLINE	03/19/1993	2, 2A	E,Q	
		J W RENEAU POULTRY & EGGS	111225	1201 S F ST	GASOLINE	09/27/1996	1B, 1A	E,Q	
		JAMES ROGERS C/O VALLEY MARINE	107791	2702 S 77 SUNSHINE STRIP	WASTE OIL, HYDR FLUID	12/10/1993	2, 6	E,Q	
	*	JESUS MORALES	113627	EXP 83 & ALTAS PALMAS RD, HARLINGEN	GASOLINE	11/23/1998	1B, 1A	E,Q	
		JETER ENTERPRISES INC	099384	BOCA CHICA BLVD	GASOLINE, WASTE OIL	06/14/1991	2A, 1A	E,Q	
		JORGE ALLALA	109099	1743 BOCA CHICA BLVD	GASOLINE	07/26/1994	2, 2A	E,Q	
		JOSE GALARZA	109473	SW CORNER OF FM 803 & FM 510	GASOLINE	05/11/1995	2, 6	E,Q	
		JOSEPH PHILLIPS	111164	8999 W BUS HWY 83	GASOLINE	06/12/1996	2, 2A	E,Q	
		JUANA LONGORIA	112434	1102 S F ST	GASOLINE	06/24/1997	5B, 1A	E,Q	
	*	LUPE MORALES	112475	800 W EXPRESSWAY #83, SAN BENITO	GASOLINE	07/17/1997	5B, 2A	E,Q	
		MARTHA GARCIA	109447	117 S MAIN ST	GASOLINE	05/09/1995	1B, 1A	E,Q	
		MELCHOR CHAVEZ	110158	EXPWY 77 & MERRYMAN	GASOLINE	12/12/1995	2, 6	E,Q	
		MION TERRAZZO TILE & MARBLE CO	106525	2545 N 77 SUNSHINE STRIP	GASOLINE	04/22/1993	2, 2A	E,Q	
		MONTGOMERY WARD	106430	MEXICO & PALM BLVD	GASOLINE	03/19/1993	2, 2A	E,Q	
		MOODY ROY	096922	HWY 281 N SIDE (2 MI E OF FM 1479)	GASOLINE	10/11/1990	2, 2A	E,Q	
		PEPSI COLA BOTTLING	099349	N EYE ST @ MADISON ST.	DIESEL	06/11/1991	2, 2A	E,Q	
		POINT ISABEL ISD	112033	HWY 100	UNKNOWN	01/02/1997	2, 2A	E,Q	
		Q C ENERGY L C	093634	1520 W HARRISON	GASOLINE	09/21/1989	2, 3	E,Q	
		Q C ENERGY L C	098207	S SUNSHINE STRIP	GASOLINE	03/01/1991	2, 2A	E,Q	
		Q C ENERGY L C	100537	INTERNATIONAL BLVD & WASHINGTON ST	GASOLINE	10/16/1991	2, 2A	E,Q	
		Q. C. ENERGY, L.C.	092027	4500 E 14TH ST	GASOLINE	07/19/1988	2, 4	E,Q	
		Q. C. ENERGY, L.C.	102282	CENTRAL BLVD	GASOLINE	02/11/1992	2, 2A	E,Q	
		QUEEN ISABELLA DEVELOPMENT J V	103088	1 QUEENS POINT DR	GASOLINE	05/08/1992	2, 2A	E,Q	
		RECL LIMITED PARTNERSHIP	093868	5800 FRONTAGE	GASOLINE	10/30/1989	2, 2A	E,Q	
		RESTRUCTURE PETRO. MKTG SVCS	104782	246 E HWY 83	GASOLINE	10/02/1992	2, 2A	E,Q	
	*	RICARDO BARGAS	113166	701 W HARRISON, HARLINGEN	GASOLINE	05/15/1998	1B, 1A	E,Q	
		RICHTER BAKING CO	095747	W HARRISON	GASOLINE	06/05/1990	2A, 6	E,Q	
		RIO GRANDE VALLEY SUGAR GROWER	095854	HWY 107 (2 1/2 MI W SANTA ROSA)	GASOLINE, DIESEL	06/15/1990	2, 6	E,Q	

TABLE 1
GROUNDWATER CONTAMINATION CASE DESCRIPTIONS BY COUNTY
TEXAS NATURAL RESOURCE CONSERVATION COMMISSION

COUNTY	NEW CASES	FILE NAME	FILE NUMBER	LOCATION	CONTAMINATION DESCRIPTION	DATE	ENFORCEMENT STATUS	DATA QUALITY	SECTION 5.236
CAMERON									
	RMD/PST								
		RIO GRANDE VALLEY SUGAR GROWER	101998	2 1/2 MI W SANTA ROSA ON HWY 107	WASTE OIL	01/10/1992	2, 6	E,Q	
		RIO GRANDE VALLEY SUGAR GROWER	109078	2.5 MILES HWY 107	GASOLINE	01/16/1995	2, 2A	E,Q	
		ROLLINS TRUCK LEASING	109983	2025 BILLY MITCHELL BLVD	DIESEL	10/26/1995	2A, 6	E,Q	
		SAMEK CARL	099490	PARADES LINE RD (@ BOCA CHICA BLVD)	GASOLINE	07/10/1991	2A, 2A	E,Q	
		SANCHEZ RUPERTO	099283	HWY 77 - 700 FORT SW OF FM 501	DIESEL	06/18/1991	2A, 1A	E,Q	
		SCHULGEN GEORGE	097343	LOS EBANOS BLVD	GASOLINE	11/28/1990	2A, 1A	E,Q	
		SOCORRO LONGORIA	096184	MAIN ST	GASOLINE	07/17/1990	5B, 1A	E,Q	
		SSP PARTNERS	091176	1364 LOS EBANOS	GASOLINE	12/01/1986	2, 2A	E,Q	
		SSP PARTNERS	091178	3855 INTERNATIONAL BLVD	GASOLINE	12/01/1986	2, 2A	E,Q	
		SSP PARTNERS	096923	N COMMERCE	GASOLINE	10/10/1990	2A, 6	E,Q	
		SSP PARTNERS	099383	PADRE BLVD	GASOLINE	06/25/1991	2, 2A	E,Q	
		SSP PARTNERS	102054	1653 HWY 100	GASOLINE	03/05/1992	2, 2A	E,Q	
		SSP PARTNERS	103706	515 CENTRAL BLVD, BROWNSVILLE	GASOLINE	05/18/1992	2, 2A	E,Q	
		SSP PARTNERS	109435	105 BILLY MITHCELL	GASOLINE	03/29/1995	2, 2A	E,Q	
		SSP PARTNERS	110015	620 W HARRISON	GASOLINE	11/01/1995	2, 4	E,Q	
		SSP PARTNERS	110596	304 S SAM HOUSTON	UNKNOWN	01/25/1996	2, 2A	E,Q	
		SSP PARTNERS	110597	1125 INTERNATIONAL BLVD	UNKNOWN	12/21/1995	2, 2A	E,Q	
		SSP PARTNERS	110601	930 MORGAN BLVD	UNKNOWN	12/21/1995	2A, 1A	E,Q	
		SSP PARTNERS	110604	1544 PALM BLVD	UNKNOWN	01/25/1996	2, 4	E,Q	
		SSP PARTNERS	110605	898 SAM HOUSTON	UNKNOWN	01/29/1996	2, 2A	E,Q	
		SSP PARTNERS	110678	1204 N HWY 77 @ SUNSHINE	UNKNOWN	03/28/1996	2, 2A	E,Q	
		SSP PARTNERS	110679	1025 TYLER @ J STREET	UNKNOWN	03/28/1996	2, 4	E,Q	
		TEXACO REFINING & MARKETING	106222	1826 WEST TYLER	GASOLINE	02/25/1993	2, 2A	E,Q	
		TEXAS STATE TECHNICAL COLLEGE	112834	2424 BOXWOOD	DIESEL, WASTE OIL	12/05/1997	1B, 1A	E,Q	
		TRUCKERS TERMINAL INC	092562	3700 N COMMERCE	GASOLINE	02/01/1989	2, 6	E,Q	
		TXDOT	101738	HWY 77	GASOLINE	01/31/1992	2, 2A	E,Q	
		U SERVE ENTERPRISES INC	105151	344 PARADES LINE RD	GASOLINE	11/09/1992	2, 2A	E,Q	
		US IMMIGARTION NATURALIZATION	112626	BUENA VISTA RD	UNKNOWN	09/26/1997	2A, 6	E,Q	
		VALLEY BAPTIST MEDICAL CENTER	100055	PEASE ST	DIESEL	07/21/1991	2, 4	E,Q	
		VALLEY SHAMROCK INC	097565	S F ST	GASOLINE, DIESEL	12/19/1990	2, 2A	E,Q	
		VALLEY SHAMROCK INC	112627	280 W STENGER, SAN BENITO	GASOLINE	09/17/1997	1B, 1A	E,Q	
		VALLEY STAR INC	107365	HWY 107 & 506	GASOLINE	07/20/1993	2A, 1A	E,Q	
		WALTER KELLER DISTRIBUTORS	091729	695 S SAM HOUSTON	GASOLINE	03/11/1988	2, 2A	E,Q	
		WALTER KELLER DISTRIBUTORS	102942	3375 BOCA CHICA	GASOLINE	04/30/1992	2, 2A	E,Q	
	RMD/SC								
		NIAGARA CHEMICAL	FILE NAME	421 NORTH C STREET, HARLINGEN	ARSENIC, PESTICIDES	10/14/1988	3B, 5	E,Q,V,2,3	
	RMD/SSDAT								
		STAR ENTERPRISE PETROLEUM FUELS MARKETING	FILE NAME	ST. HWY. 48 AND TERMINAL ROAD,	OIL, BTEX	05/21/1993	2, 1	E	
	RMD/VC								
		AMERADA HESS CORP., PORT ISABEL REFINERY	483	1.5 MILES SOUTH OF HWY 100 ON PORT ROAD,	BENZENE, TPH, METALS	03/06/1997	0, 3	E	
		BROWNSVILLE NAVIGATION DISTRICT/SH48 ROW	658	1000 FOUST ROAD, BROWNSVILLE	TPH	11/25/1997	0, 0	E	
		RECYCLING INDUSTRIES - BROWNSVILLE	869	SH 48 @ BROWNSVILLE SHIP CHANNEL ROAD,	METALS, TPH	11/13/1998	0, 2	E	
		RECYCLING INDUSTRIES - HARLINGEN	867	2318 WEST STATE HIGHWAY 83, HARLINGEN	METALS, PCB, TPH	11/13/1998	0, 2	E	
		VALLEY METALS RECYCLING FACILITY	390	HIGHWAY 106 1/2 MILE EAST OF FM 595,	VOCS, SVOCS, METALS	11/06/1996	0, 2	E	

TABLE 1
GROUNDWATER CONTAMINATION CASE DESCRIPTIONS BY COUNTY
TEXAS NATURAL RESOURCE CONSERVATION COMMISSION

COUNTY	DIVISION	NEW CASES	FILE NAME	FILE NUMBER	LOCATION	CONTAMINATION DESCRIPTION	DATE	ENFORCEMENT STATUS	DATA QUALITY	SECTION 5.236
CAMERON	RMD/VC		VALLEY SOLVENT COMPANY, INC.	492	2 1/2 MILES WEST ON HIGHWAY 107, COMBES	SOLVENTS	03/24/1997	0, 2	E	
CAMP	RMD/PST		E-Z MART STORES, INC.	097705	GREER BLVD (HWY 271) @ LAFAYETTE ST	GASOLINE	01/07/1991	2, 2A	E,Q	
			FERNDALE FISHING CLUB	104144	3 MI S FM 1519	GASOLINE	08/06/1992	2, 2A	E,Q	
			J & J OIL COMPANY	091743	271 GREER BLVD	GASOLINE	12/01/1987	2A, 2A	E,Q	
			SOUTHWESTERN BELL TELEPHONE CO	096588	COMPRESS (@ CHURCH ST)	GASOLINE	08/27/1990	2, 4	E,Q	
			WINKLE OIL CO	097106	HWY 11	GASOLINE	10/30/1990	2, 2A	E,Q	
CARSON	RMD/CA		PANTEX PLANT (DOE)	SWR# 30459	PANTEX VILLAGE, 17 MILES NE OF AMARILLO ON	BENZENE, TCE, HIGH	07/01/1991	5A, 2A	E,Q,V	
			PANTEX PLANT, US DEPARTMENT OF ENERGY	30459	13 MILES NE OF AMARILLO ON US 60	ORGANICS, METALS, EXPLOSIVES	10/21/1992	3A, 4	E,Q,V	
	RMD/PST		PANHANDLE BUTANE & OIL	113641	418 W DODGE ST, PANHANDLE	GASOLINE	12/01/1998	1B, 1A	E,Q	
			PANHANDLE BUTANE & OIL CO INC	096161	212 ELSIE ST	GASOLINE	02/21/1990	2, 4	E,Q	
CASS	RMD/CA		CASS COUNTY TREATING CO.	32765	304 HALL ST, LINDEN	PENTACHLOROPHENOL	11/25/1986	3B, 1A	EQV23	
	RMD/PST		ATLANTA TIRE CO	113584	507 E MAIN, ATLANTA	GASOLINE, DIESEL	11/05/1998	1B, 1A	E,Q	
			BROOKS OPERATING	110695	HWY 59 @ HWY 77	UNKNOWN	03/26/1996	1B, 1A	E,Q	
			DUNCAN THOMPSON PETROLEUM	093152	HWY 77 EAST OF ATLANTA & FM 4683	GASOLINE	06/08/1989	2, 2A	E,Q	
			DUNCAN THOMPSON PETROLEUM	093999	HWY 77 (NEAR SMYRNA @ HWY 77 & LA HWY 1)	GASOLINE	10/30/1989	2, 2A	E,Q	
			DUNCAN THOMPSON PETROLEUM	094314	HWY 77	GASOLINE	10/13/1989	2, 2A	E,Q	
			DUNCAN THOMPSON PETROLEUM	095136	605 W MAIN	GASOLINE	03/13/1990	2, 2A	E,Q	
			DUNCAN THOMPSON PETROLEUM	095980	HWY 77 E	GASOLINE	06/22/1990	2, 2A	E,Q	
			DUNCAN THOMPSON PETROLEUM	097108	N LOUISE	GASOLINE	10/24/1990	2, 2A	E,Q	
			DUNCAN THOMPSON PETROLEUM	113286	HWY 59 NORTH, QUEEN CITY	GASOLINE	06/24/1998	1B, 1A	E,Q	
			FIRST NATIONAL BANK	106416	1108 NORTH LOUISE STREET	GASOLINE, DIESEL	02/26/1993	2, 2A	E,Q	
			JERRY GRIFFIN	106090	704 W MAIN	GASOLINE	02/09/1993	5B, 2A	E,Q	
			MASON JEWELL	096372	N MAIN	GASOLINE	08/07/1990	2, 2A	E,Q	
			SHAW CHARLES	099231	1ST ST (@ CEMETARY - SW CORNER)	GASOLINE	06/10/1991	2, 2A	E,Q	
			TRUMAN ARNOLD COMPANIES	094210	402 HWY 59	GASOLINE	09/04/1989	2, 2A	E,Q	
			TXDOT	102816	FM 249 (@ FM 785)	GASOLINE, WASTE OIL	12/27/1991	2, 2A	E,Q	
CASTRO	RMD/PST		ALLSUPS PETROLEUM, INC.	101475	501 W BEDFORD	GASOLINE	12/16/1991	2, 2A	E,Q	
			GTE SOUTHWEST INC	105313	113 NE 2ND STREET	DIESEL	11/12/1992	2A, 6	E,Q	
			WEST TEXAS GAS INC	113628	509 E BEDFORD, DIMMITT	GASOLINE	12/03/1998	1B, 1A	E,Q	
CHAMBERS	RMD/CA		BAYER (MILES)	30603	800 WEST BAY ROAD, BAYTOWN	ORGANICS, METALS	05/04/1989	3A, 3,4,5	E,Q,V,2,3	

TABLE 1
GROUNDWATER CONTAMINATION CASE DESCRIPTIONS BY COUNTY
TEXAS NATURAL RESOURCE CONSERVATION COMMISSION

COUNTY	NEW DIVISION CASES	FILE NAME	FILE NUMBER	LOCATION	CONTAMINATION DESCRIPTION	DATE	ENFORCEMENT STATUS	DATA QUALITY	SECTION 5.236
CHAMBERS									
	RMD/PST								
		ALLTEL SERVICE CORPORATION	099672	2ND @ BROADWAY SITE# 409-296-9910	GASOLINE, WASTE OIL	07/25/1991	2, 5	E,Q	
		BROWN & ROOT INC	097207	FM 563 (10 MILES S OF IH10)	GASOLINE, DIESEL	12/18/1989	2, 2A	E,Q	
		FDIC	099142	S MAIN ST	GASOLINE	07/17/1990	2A, 6	E,Q	
		RESOLUTION TRUST CORP	099445	HWY 124 (@ PEAR ST)	GASOLINE, DIESEL	06/19/1991	2, 6	E,Q	
		ROSHAN JAIM	112887	10120 HWY 146, MOUNT BELVIEU	GASOLINE	01/08/1998	1B, 1A	E,Q	
		SPEEDWAY SUPERAMERICA LLC	092320	104402 IH-04402	GASOLINE	11/15/1988	2, 2A	E,Q	
		SPEEDY STOP FOOD STORES, LTD.	096082	HWY 124 @ FM 1406	GASOLINE	06/18/1990	2A, 6	E,Q	
		SUNCHASE ENTERPRISE INC	091160	IH-10	GASOLINE	08/25/1986	2A, 2A	E,Q	
		TRI CON, INC.	099850	HWY 124 @ LABLANCE	GASOLINE	06/03/1991	2, 2A	E,Q	
	RMD/VC								
		PLACID REFINING	811	12927 FM 146 NORTH, MONT BELVIEU	HYDROCARBONS	07/27/1998	0, 2	E	
CHEROKEE									
	RMD/PST								
		BUSH & BAILEY INC	091564	302 S JACKSON ST	GASOLINE	01/01/1980	5B, 6	E,Q	
		CITY OF JACKSONVILLE	113317	401 W COMMERCE, JACKSONVILLE	GASOLINE	07/13/1998	1B, 1A	E,Q	
		DANDY DOUBLE INC	112904	N HWY 69	GASOLINE, DIESEL	12/12/1997	1B, 1A	E,Q	
		FOOD FAST HOLDINGS LTD	112908	902 S JACKSON, JACKSONVILLE	GASOLINE	01/22/1998	1B, 1A	E,Q	
		GLASS OIL CO INC	113224	FM 224, ALTO	GASOLINE	06/05/1998	1B, 1A	E,Q	
		GLASS OIL COMPANY	092225	401 S BOLTON ST	GASOLINE	09/01/1988	2, 2A	E,Q	
		GLASS OIL COMPANY	092226	501 S JACKSON ST	GASOLINE	09/01/1988	2, 2A	E,Q	
		H T TREADWELL OIL CO	108701	400 W LARISSA	GASOLINE	10/05/1994	5B, 2A	E,Q	
		JACKSONVILLE DAILY PROGRESS	092797	201 AUSTIN ST	GASOLINE	04/03/1989	2, 2A	E,Q	
		JOHNNY PETRI	104934	E HWY 79	GASOLINE	10/08/1992	5B, 2A	E,Q	
		KIRKLAND OIL COMPANY	092282	120 W LARISSA (@ BOLTON)	GASOLINE	11/03/1988	5B, 1A	E,Q	
		MARTIN MAUREEN	100893	HWY 856 (@ CR 2274)	GASOLINE	11/13/1991	2A, 1A	E,Q	
		MOHAMMAD GHENE	113220	HWY 79, NEW SUMMERFIELD	GASOLINE	07/14/1998	1B, 1A	E,Q	
		POLK OIL CO INC	100528	HWY 69 S	GASOLINE, DIESEL	10/14/1991	2, 2A	E,Q	
		POWELL BILLY	100494	HWY 110 (2 MI N OF NEW SUMMERFIELD)	GASOLINE, DIESEL	10/04/1991	2A, 6	E,Q	
		SPENCER DISTRIBUTING	112787	HWY 69 & HWY 21	GASOLINE	09/16/1997	2A, 6	E,Q	
		TEXAS BASKET CO	104657	HWY 79 1/2 MILES EAST OF DOWNTOWN,	GASOLINE	10/21/1992	2, 2A	E,Q	
		TEXAS PARKS & WILDLIFE	113366	2503 W 6TH, RUSK	GASOLINE	07/29/1998	1B, 1A	E,Q	
		TRUMAN ARNOLD COMPANIES	091565	391 E LARISSA ST	GASOLINE	08/26/1987	2, 4	E,Q	
		TXDOT	097590	S DICKINSON DR (HWY 69 S)	DIESEL	12/20/1990	2, 2A	E,Q	
		UNKNOWN	091478	SOUTH JACKSON & NECHES	GASOLINE	09/24/1987	5B, 2A	E,Q	
CHILDRESS									
	FOD								
		BURLINGTON NORTHERN RR	32316	SOUTHWEST CORNER OF HWY US83 AND AVE C	BENZENE, TOTAL 1,2-	09/03/1992			
	RMD/CA								
		BURLINGTON NORTHERN RAILROAD	32922	CHILDRESS, TEXAS	PCE, TCE, 1,2-DCE	01/04/1995	0A, 3	UNKNOW	
	RMD/PST								
		ANADARKO DEVELOPMENT CO	110920	400 NE AVE F	UNKNOWN	02/23/1996	2, 2A	E,Q	
		GARRISON INC	108723	HWY 287 & HWY 83	GASOLINE	10/04/1994	2, 2A	E,Q	
		GEO BIT EXPLORATION INC	111752	900 NW AVE F	UNKNOWN	10/09/1996	2, 2A	E,Q	
		JIMMY BRIDGES	113452	110 NW AVE F, CHILDRESS	GASOLINE, DIESEL	09/21/1998	2A, 1A	E,Q	

TABLE 1
GROUNDWATER CONTAMINATION CASE DESCRIPTIONS BY COUNTY
TEXAS NATURAL RESOURCE CONSERVATION COMMISSION

COUNTY	DIVISION	NEW CASES	FILE NAME	FILE NUMBER	LOCATION	CONTAMINATION DESCRIPTION	DATE	ENFORCEMENT STATUS	DATA QUALITY	SECTION 5.236
CHILDRESS	RMD/PST		JOE TARRANT OIL CO	097222	AVE F NE	GASOLINE, DIESEL	05/12/1990	5B, 2A	E,Q	
			KERR MCGEE REFINING CORP	094194	111 NE AVENUE F	GASOLINE	11/10/1989	2, 2A	E,Q	
			RDJ INVESTMENTS	111306	608 NW AVE F	UNKNOWN	07/09/1996	2, 2A	E,Q	
			TXDOT	095703	AVENUE B	GASOLINE	06/05/1990	2, 2A	E,Q	
			TXDOT	097741	NW AVE F	GASOLINE	12/13/1990	2, 2A	E,Q	
			TXDOT	106393	1700 AVENUE G	GASOLINE, DIESEL	06/04/1992	2, 6	E,Q	
		*	VERN RUCKER	112730	100 NE AVE F, CHILDRESS	GASOLINE	10/29/1997	2, 2A	E,Q	
		*	VETA MARLENE HAVINS	113721	211 AVE B, CHILDRESS	GASOLINE, DIESEL	12/08/1998	1B, 1A	E,Q	
	RMD/VC		BURLINGTON NORTHERN RAILROAD - CHILDRESS	417	100 12TH STREET, NW, CHILDRESS	CHLORINATED SOLVENTS	12/13/1996	0, 2	E	
CLAY	RMD/PST		AIRINGTON OIL COMPANY INC	112943	BUS HWY 287, BELLEVUE	GASOLINE	02/02/1998	1B, 1A	E,Q	
		*	ASCO ENTERPRISES INC	113290	US HWY 287 & HWY 148, HENRIETTA	GASOLINE	06/24/1998	1B, 1A	E,Q	
			FFP OPERATING PARTNERS	096382	N HWY 287	GASOLINE, DIESEL	06/25/1990	2, 2A	E,Q	
		*	FRED GARRISON OIL CO	112932	301 E OMEGA, HENRIETTA	GASOLINE	01/28/1998	1B, 1A	E,Q	
		*	GEORGE WALKER OIL COMPANY	113486	HWY 287 & FM 1288, BELLEVUE	GASOLINE	09/29/1998	1B, 1A	E,Q	
		*	JOLLY OIL CO	113803	HWY 287, WICHITA FALLS	GASOLINE	12/09/1998	1B, 1A	E,Q	
			LAUGHON W E	092996	108 OMEGA	GASOLINE	04/20/1989	2, 2A	E,Q	
		*	MASA D PRODUCTS	113102	BUS HWY 87, BELLEVUE	GASOLINE	04/13/1998	1B, 1A	E,Q	
			PARKER MAYO INC	091618	HWY 171; 2 BLOCKS EAST OF THE CITY WATER	DIESEL	11/12/1987	2, 2A	E,Q	
		*	SCHILLING OIL CO	113127	316 E OMEGA, HENRIETTA	GASOLINE	04/21/1998	2, 2A	E,Q	
			SONIC DRIVE INN	110356	402 E OMEGA	GASOLINE	01/24/1996	2, 2A	E,Q	
COCHRAN	RMD/PST		R C VAUGHAN OIL CO INC	096187	202 ARTHUR ST	GASOLINE	07/12/1990	2A, 6	E,Q	
			ROY TRAGER	109426	102 N MAIN	GASOLINE	01/31/1995	5B, 1A	E,Q	
	WUD		MORTON PUBLIC WATER SUPPLY	0400001	WELL 1 (G0400001A) - SE OF JEFFERSON AVE.	BENZENE	01/27/1995	2C, 6E	E,Q,V,2	
COKE	RMD/PST		BUTLER ELROY	103990	HWY 377 & MAIN	GASOLINE	07/24/1992	5B, 1A	E,Q	
			R A BAGWELL OIL CO	111371	HWY 277 & HWY 58	GASOLINE, DIESEL	06/28/1996	2, 2A	E,Q	
		*	R A BAGWELL OIL CO	111373	HWY 158, ROBERT LEE	GASOLINE, DIESEL	07/16/1996	2, 2A	E,Q	
			TOWN & COUNTRY FOOD STORES INC	112392	101 S HWY 77	UNKNOWN	06/18/1997	2, 2A	E,Q	
COLEMAN	RMD/PST		BERRY MARKETING	103805	1401 NECHES	GASOLINE	06/19/1992	2A, 1A	E,Q	
			BOB LOYD LP GAS CO	108780	FM 1770 & HWY 702	GASOLINE	06/29/1994	2A, 1A	E,Q	
			F B ROUDOLF	092023	INTERSECTION OF 153 AND 206	GASOLINE	07/19/1988	2A, 1A	E,Q	
		*	J P JONES	113140	701 N NECHES, COLEMAN	GASOLINE	04/28/1998	2, 2A	E,Q	
		*	J P JONES	113141	320 LIVE OAK, COLEMAN	GASOLINE	04/28/1998	2A, 1A	E,Q	
		*	J P JONES	113150	416 W WALNUT, COLEMAN	GASOLINE	04/30/1998	2, 2A	E,Q	
		*	J P JONES	113168	420 COMMERCIAL, COLEMAN	GASOLINE	05/15/1998	2, 2A	E,Q	

TABLE 1
GROUNDWATER CONTAMINATION CASE DESCRIPTIONS BY COUNTY
TEXAS NATURAL RESOURCE CONSERVATION COMMISSION

COUNTY	DIVISION	NEW CASES	FILE NAME	FILE NUMBER	LOCATION	CONTAMINATION DESCRIPTION	DATE	ENFORCEMENT STATUS	DATA QUALITY	SECTION 5.236
COLEMAN										
	RMD/PST	*	JACKIE SMITH	113631	1301 WALLIS, SANTA ANNA	GASOLINE	11/23/1998	1B, 1A	E,Q	
			LESLIE DOBBINS	112508	1800 COMMERCIAL ST	GASOLINE	07/29/1997	2, 2A	E,Q	
		*	SIDNEY WHEAT	113437	1500 S COMMERCIAL, COLEMAN	GASOLINE	09/15/1998	1B, 1A	E,Q	
			SKINNY'S INC.	108533	501 COMMERCIAL (101 E WALNUT)	GASOLINE, DIESEL	07/11/1994	2, 2A	E,Q	
			SKINNY'S INC	111032	716 N NOCHE	GASOLINE	05/19/1996	2, 2A	E,Q	
			TAYLOR MOTOR CO	108964	216 W LIVE OAK	GASOLINE	12/27/1994	2, 2A	E,Q	
			TXDOT	098892	W HWY 206	GASOLINE	05/06/1991	2, 2A	E,Q	
COLLIN										
	PD/MSW		CITY OF WYLIE: MW-12 AND 13	MSW00712	0.5 MI. SE OF ST. HWY 78 & FM 2514	VOCs (TOLUENE)	07/01/1987	2A, 6C	E, V, 2	
	RMD/CA		GNB INC. (UNICORP)	30516	7471 S. FIFTH STREET, FRISCO	LEAD, CADMIUM, PH	05/02/1988	3A, 2	E,Q,V,1	
	RMD/PST		BLUEBONNET SAVINGS BANK #1900	104975	301 N MCDONALD	UNKNOWN	08/04/1992	2A, 1A	E,Q	
			BOLIN OIL CO. & WILDLFE MUSEUM	108864	1028 N MCDONALD	GASOLINE, DIESEL	08/17/1994	2A, 1A	E,Q	
			CAIN OIL CO	101724	608 N FEDERAL	GASOLINE, DIESEL	01/30/1992	2, 2A	E,Q	
			CHEVRON PRODUCTS COMPANY	103455	6100 INDEPENDENCE PKWY @ SPRING CREEK	GASOLINE	06/15/1992	2, 2A	E,Q	
			CHEVRON PRODUCTS COMPANY	106875	1101 W PARKER	GASOLINE	06/22/1993	2, 2A	E,Q	
		*	CHEVRON PRODUCTS COMPANY	107485	3300 COIT ROAD @ PARKER, PLANO	GASOLINE	12/16/1993	2, 2A	E,Q	
			CHEVRON PRODUCTS COMPANY	107486	1925 DALLAS PKWY @ FM 544	GASOLINE	11/19/1993	2, 2A	E,Q	
		*	CITY OF PLANO	111284	1901 W 15TH, PLANO	DIESEL	07/10/1996	1B, 1A	E,Q	
			CITY OF WYLIE	091227	CITY OF WYLIE SERVIVE CENTER	DIESEL	01/30/1987	2, 2A	E,Q	
			DALWORTH OIL CO	094292	FM 2802 E	GASOLINE	10/23/1989	2A, 1A	E,Q	
		*	DAVE STARK	113683	9429 FM 3286, PRINCETON	GASOLINE	11/23/1998	1B, 1A	E,Q	
			EXXON COMPANY USA	110826	202 N CENTRAL EXPWY	GASOLINE	04/12/1996	2, 2A	E,Q	
			FDIC	103203	501 A HWY 78	GASOLINE	05/22/1992	2, 2A	E,Q	
			FFP OPERATING PARTNERS	109626	175 SOUTHVIEW DR (FM 1378 & FM 3286)	GASOLINE	06/22/1995	2, 2A	E,Q	
			FINA OIL & CHEMICAL CO	094522	1421 N CENTRAL EXWY	GASOLINE	12/28/1989	2, 2A	E,Q	
			FINA OIL & CHEMICAL CO	098906	SOUTHEAST CORNER HW75 & MCDERMOTT RD	GASOLINE	04/19/1991	2, 2A	E,Q	
			FINA OIL & CHEMICAL CO	108014	2024 WEST 15TH	GASOLINE	03/03/1994	2A, 6	E,Q	
		*	FIRST CHRISTIAN CHURCH	113241	801 E 15TH ST, PLANO	GASOLINE	06/05/1998	2, 2A	E,Q	
			FORD MOTOR COMPANY	104884	3333 WEST PLANO PARKWAY	HYDR FLUID	10/06/1992	2A, 1A	E,Q	
			GARDERE & WYNNE LLP	094612	HWY 289 (@ SPUR 33)	GASOLINE	01/10/1990	2, 4	E,Q	
		*	GEORGIA VICKERS	113685	112 N COLEMAN, PROSPER	GASOLINE	11/23/1998	1B, 1A	E,Q	
			GNB INC	106075	7471 S 5TH ST	DIESEL	03/11/1993	2A, 1A	E,Q	
		*	GREEN SUPPLY CO	113367	7850 5TH ST, FRISCO	GASOLINE	07/29/1998	2, 2A	E,Q	
			INTECOM INC	106078	601 INTECOM DR	DIESEL	02/08/1993	2, 2A	E,Q	
		*	KELSOE TRACTOR CO INC	113660	100 HWY 380, PRINCETON	GASOLINE	11/17/1998	1B, 1A	E,Q	
			MARTIN EAGLE OIL CO INC	112749	727 N MCDONALD	GASOLINE	10/30/1997	2, 2A	E,Q	
		*	MCCLLOUD FOOD STORES, INC.	113534	316 N MAIN ST, FARMERSVILLE	GASOLINE	10/14/1998	2, 2A	E,Q	
			MCKINNEY ISD	111135	800 MCDONALD ST	GASOLINE	06/03/1996	2A, 6	E,Q	
			MOBIL OIL	110513	1101 PRESTON RD	UNKNOWN	03/08/1996	2, 2A	E,Q	
			MOBIL OIL	110587	3932 W SPRING CIRCLE PKWY	UNKNOWN	03/11/1996	2A, 6	E,Q	
			MOBIL OIL CORP	098252	AVENUE K	GASOLINE	03/13/1991	2, 4	E,Q	

TABLE 1
GROUNDWATER CONTAMINATION CASE DESCRIPTIONS BY COUNTY
TEXAS NATURAL RESOURCE CONSERVATION COMMISSION

COUNTY	NEW DIVISION CASES	FILE NAME	FILE NUMBER	LOCATION	CONTAMINATION DESCRIPTION	DATE	ENFORCEMENT STATUS	DATA QUALITY	SECTION 5.236
COLLIN	RMD/PST								
		MOBIL OIL CORP	111238	101 S CENTRAL EXWY	UNKNOWN	11/18/1994	2A, 6	E,Q	
		MOBIL OIL CORP	111418	801 E UNIVERSITY DR	UNKNOWN	11/17/1994	1B, 1A	E,Q	
		MR. QUICK	111948	1019 S GREENVILLE	GASOLINE	11/26/1996	2A, 6	E,Q	
		NORTHEAST TEXAS READY-MIX, INC	093497	COUNTRY CLUB RD (FM 1378) 1300' NORTH OF	DIESEL	08/18/1989	2, 2A	E,Q	
		ONE STOP FOOD STORE, INC	105779	1902 N CENTRAL EXWY	GASOLINE	11/25/1992	2, 2A	E,Q	
		ONE STOP FOOD STORES	111707	215 E UNIVERSITY	GASOLINE, DIESEL	09/18/1996	2, 2A	E,Q	
		ONE STOP FOOD STORES INC	106698	6100 W PARK	GASOLINE	04/21/1993	2, 2A	E,Q	
		PRIME SERVICE INC	113680	2727 AVE K, PLANO	GASOLINE	11/23/1998	1B, 1A	E,Q	
		ROBERT BURNETT	109524	409 S OKLAHOMA ST(OR 403 OKLAHOMA PER	GASOLINE	05/05/1995	2, 2A	E,Q	
		S & S PETROLEUM CO	098286	PARKER RD	GASOLINE	11/30/1990	2, 2A	E,Q	
		SANCO DESIGN INC	105090	1600 E 14TH STREET	GASOLINE, DIESEL, WASTE OIL	09/16/1992	2, 6	E,Q	
		SCOTT LEWIS	095555	FM 2478 & IH80	GASOLINE	03/26/1990	2, 6	E,Q	
		SOUTHLAND CORP	103052	3209 AVENUE K	GASOLINE	02/28/1992	2A, 6	E,Q	
		SUGAR HILL EXPRESS	113431	1203 W HWY 308, FARMERSVILLE	GASOLINE	09/11/1998	1B, 1A	E,Q	
		SWITZER PETROLEUM PRODUCTS	111710	1950 HWY 78	GASOLINE, DIESEL	09/19/1996	2, 2A	E,Q	
		SWITZER PETROLEUM PRODUCTS	111713	1620 INDEPENDENCE	GASOLINE	09/23/1996	2, 2A	E,Q	
		SWITZER PETROLEUM PRODUCTS INC	094159	2714 AVE K	GASOLINE	11/02/1989	2, 2A	E,Q	
		SWITZER PETROLEUM PRODUCTS INC	102709	1601 N CENTRAL EXWY	GASOLINE	04/17/1992	2, 2A	E,Q	
		SWITZER PETROLEUM PRODUCTS INC	111649	ONE STOP (SWITZER #364)	GASOLINE	08/22/1996	2, 2A	E,Q	
		TED SWEM	113060	3000 E 14TH ST, PLANO	GASOLINE	03/30/1998	1B, 1A	E,Q	
		TORI ROSE LAND INC	113497	212 N MAIN, MCKINNEY	GASOLINE, DIESEL	10/05/1998	1B, 1A	E,Q	
		TRIPLE A OIL CO INC	110199	HWY 121 EAST & BERRY RD (CO RD 339)	GASOLINE	12/26/1995	2, 2A	E,Q	
		US ARMY CORPS ENGINEERS	101852	3375 SKYVIEW DR	GASOLINE, DIESEL	07/10/1991	2, 2A	E,Q	
		YOUNG OIL COMPANY	094526	2200 COIT RD @ PARK BOULEVARD	GASOLINE	12/28/1989	2, 2A	E,Q	
	RMD/VC								
		10.437 ACRE VACANT TRACT OF LAND	358	1801 EAST 14TH STREET @ JUPITER ROAD,	HYDROCARBONS	09/30/1996	0, 6	E	
		COTTONWOOD CREEK VILLAGE	748	101-121 NORTH GREENVILLE AVENUE, ALLEN	VOCS	04/07/1998	0, 2	E	
		FISHBURN PLANO, INC.	434	COIT AND PARK BOULEVARD, PLANO	CHLORINATED SOLVENTS	01/09/1997	0, 2	E	
		FUTURE ADDISON TRANSIT CENTER	470	4801-4807 ARAPAHO ROAD, ADDISON	SOLVENTS, METALS	02/19/1997	0, 3	E	
		PARK PAVILLION SHOPPING CENTER	772	2001 COIT ROAD, PLANO	VOCS	05/19/1998	0, 3	E	
		SEC FM 720 AND PRESTON ROAD (FRISCO)	660	SOUTHEAST CORNER FM 720 & PRESTON ROAD,	TPH, BTEX	11/25/1997	0, 2A	E	
		SECURITY STORAGE	501	1919 WEST 15TH STREET, PLANO	TPH	04/09/1997	0, 6	E	
		TOM THUMB SHOPPING CENTER	255	2200 14TH STREET @ JUPITER ROAD, PLANO	SOLVENTS, VOCS	05/16/1996	0, 5	E	
		VACANT TRACT OF LAND/ARAPAHO AND QUORUM	204	SOUTHWEST CORNER ARAPAHOE AND	TPH, PETROLEUM HDROCARBONS	03/15/1996	0, 3	E	
		WEST PLANO PARKWAY SHOPPING CENTER	826	4006 PLANO PARKWAY, PLANO	SOLVENTS	08/26/1998	0, 3	E	
COLLINGSWORTH	RMD/PST								
		HOLTON OIL CO	103223	1101 8TH ST, WELLINGTON	GASOLINE	05/24/1992	2, 2A	E,Q	
		HOLTON OIL CO	103945	FM 1036	GASOLINE	05/05/1992	2, 2A	E,Q	
		OWENS & SONS	100808	8TH ST	GASOLINE	10/31/1991	2, 2A	E,Q	
		OWENS TRUST	112917	1500 HOUSTON, WELLINGTON	GASOLINE	01/26/1998	2, 2A	E,Q	
		TXDOT	095692	EAST OF HWY 83 SOUTH ON FM 338	GASOLINE, WASTE OIL	06/05/1990	2, 2A	E,Q	

TABLE 1
GROUNDWATER CONTAMINATION CASE DESCRIPTIONS BY COUNTY
TEXAS NATURAL RESOURCE CONSERVATION COMMISSION

COUNTY	DIVISION	NEW CASES	FILE NAME	FILE NUMBER	LOCATION	CONTAMINATION DESCRIPTION	DATE	ENFORCEMENT STATUS	DATA QUALITY	SECTION 5.236
COLORADO										
	RMD/PST									
		*	AUGIES	112951	E HWY 90, COLUMBUS	GASOLINE, DIESEL	02/04/1998	1B, 1A	E,Q	
			LAKE OIL COMPANY	110168	917 E MAIN ST	GASOLINE	12/08/1995	2, 2A	E,Q	
			M J DRAPER	097597	S HWY 71 (@ IH10)	GASOLINE	12/17/1990	2, 2A	E,Q	
			RAY BARTELS	103037	1114 FANNIN	GASOLINE	05/05/1992	2, 5	E,Q	
			RUSSELL RENICK	104029	1216 WALNUT	GASOLINE	07/20/1992	2, 2A	E,Q	
			SEIFERT OIL CO	102892	E HWY 90	GASOLINE	04/13/1992	2, 2A	E,Q	
			SEIFERT OIL CO	107446	POST OFFICE & CEMETARY	GASOLINE	11/04/1993	2, 2A	E,Q	
		*	STAFAZ CORPORATION	113354	601 E MAIN, EAGLE LAKE	DIESEL	07/22/1998	1B, 1A	E,Q	
			WES GILBREATH CO	098273	IH--10	DIST F OIL	03/12/1990	2, 2A	E,Q	
COMAL										
	RMD/PST									
			ARLON KOEHLER	106932	395 UNION STREET	GASOLINE	07/02/1993	2, 6	E,Q	
			CINCO J INC (JOHNSON OIL)	108685	1081 W IH-081 W	GASOLINE	09/22/1994	2A, 1A	E,Q	
			DIAMOND SHAMROCK REF & MKTG CO	093912	570 S SEGUIN ST	GASOLINE	10/24/1989	2A, 6	E,Q	
			KIN PROPERTIES, INC.	092414	508 LANDA ST	GASOLINE	11/09/1988	2, 5	E,Q	
			MCKENNA HOSPITAL	110048	143 E GARZA (AKA 507 N MAIN)	DIESEL	03/22/1995	2A, 1A	E,Q	
			MIDTEX OIL INC	099985	S IH35 @ RUEKLE RD	GASOLINE	08/27/1991	2, 2A	E,Q	
			NEW BRAUNFELS UTILITIES	103819	333 KLINGEMAN	GASOLINE, DIESEL	07/09/1992	2A, 6	E,Q	
			RICK BRANDON	107381	HWY 306	GASOLINE	09/30/1993	2, 2A	E,Q	
			SPRING BRANCH, KGS & RAM OIL	112171	HWY 281 @ FM 311 THREE FAC 67087 RAM,70129	UNKNOWN	03/11/1997	5B, 1A	E,Q	
			STRASBURGER ENTERPRISES INC	108042	1200 EAST HIGHWAY 35	GASOLINE	02/24/1994	2, 2A	E,Q	
			UNKNOWN	091241	730 HWY 46 S WELL BEHIND RESIDENCE	GASOLINE	02/25/1987	5B, 1A	E,Q	
			US ARMY	101264	RALPH FAIR RD (BEXAR COUNTY)	GASOLINE	11/22/1991	2, 2A	E,Q	
			WAL MART STORES INC	111230	3900 1/2 N IH-900	OTHER	06/28/1996	2, 2A	E,Q	
	WQD									
			USGS FREON PLUME STUDY		5 WELLS (68-22-801, 68-22-805, 68-23-304, 68-30-	CCL3F (FREON)	06/03/1976	1, 2B	Q,V,2,3	
COMANCHE										
	RMD/PST									
			ALLENE BOEN	112835	101 S TEXAS	UNKNOWN	12/12/1997	1B, 1A	E,Q	
			CENTRAL TEXAS ENERGY SUPPLIERS	096261	S PINTO	UNKNOWN	07/26/1990	2, 2A	E,Q	
			COMANCHE COUNTY COOP	095010	W WRIGHT	GASOLINE	10/12/1989	2, 2A	E,Q	
			COMANCHE ISD	112500	VALLEY FORGE DR	GASOLINE, WASTE OIL	07/23/1997	1B, 1A	E,Q	
			GARY WACKER	112030	400 S TEXAS	GASOLINE	12/19/1996	2, 2A	E,Q	
			GARY WACKER	112031	100 W NAVARRO	GASOLINE	12/19/1996	2, 2A	E,Q	
			JACK WILKERSON	109148	HWY 377	GASOLINE, DIESEL	12/01/1994	2A, 1A	E,Q	
			LIGHTFOOT OIL CO	111806	HWY & COUNTY RD 482 (APPROX 6 MI N OF DE	GASOLINE	11/13/1996	2, 2A	E,Q	
			TOM TAYLOR	112602	701 W CENTRAL	GASOLINE	08/27/1997	5B, 1A	E,Q	
	WQD									
			TDA PESTICIDE SURVEY	4105505	WELL NO. 41-05-505 (SAMPLE 1171-91-003)	METOLACHLOR	09/04/1990	2D, 1	V,2,3	
			TDA PESTICIDE SURVEY	4105508	WELL NO. 41-05-508 (SAMPLE REP 2)	2,4,5-T	06/01/1987	2D, 2B	E,Q,V,2	
CONCHO										
	RMD/PST									
			BOB LOYD L P GAS CO	099689	HWY 83	GASOLINE, DIESEL	07/19/1991	5B, 2A	E,Q	
			UNKNOWN	092044	EDEN	UNKNOWN	06/28/1988	5B, 1A	E,Q	

TABLE 1
GROUNDWATER CONTAMINATION CASE DESCRIPTIONS BY COUNTY
TEXAS NATURAL RESOURCE CONSERVATION COMMISSION

COUNTY	NEW DIVISION CASES	FILE NAME	FILE NUMBER	LOCATION	CONTAMINATION DESCRIPTION	DATE	ENFORCEMENT STATUS	DATA QUALITY	SECTION 5.236
COOKE	RMD/CA	DESOTO, INC. - SOUTHLAND	30372	1101 SOUTHLAND, GAINESVILLE	TOLUENE	01/25/1990	0, 4	E	
	RMD/PST	ASSOCIATED MILK PRODUCERS INC	112939	HWY 82 W, MUENSTER	GASOLINE	02/27/1998	1B, 1A	E,Q	
		BURTON OIL CO INC	108436	I-H 35 & FIELD ST (I-35 FRONTAGE EXIT 35)	GASOLINE	04/25/1994	2, 2A	E,Q	
		BURTON OIL CO INC	108438	FAIR & BROADWAY	GASOLINE	04/25/1994	2, 2A	E,Q	
		BURTON OIL CO INC	108439	424 E CALIFORNIA ST	GASOLINE	04/25/1994	2, 2A	E,Q	
		CHAPMAN INC	109944	2205 N IH-205 N	GASOLINE	09/21/1995	2, 2A	E,Q	
		CHEVRON PRODUCTS COMPANY	108490	508 JEFFERSON ST @ SCOTT	GASOLINE, DIESEL	07/14/1994	2, 2A	E,Q	
		CITY OF GAINESVILLE	098772	N IH35 (@ CALIFORNIA)	GASOLINE	04/30/1991	2, 2A	E,Q	
		COASTAL MART INC	112806	406 N GRAND	GASOLINE	09/11/1997	1B, 1A	E,Q	
		DOUGLASS DISTRIBUTING	111472	1708 E HWY 80	GASOLINE, DIESEL	08/08/1996	2, 2A	E,Q	
		DOUGLASS DISTRIBUTING CO	098931	DAVIS ST	DIESEL	05/04/1991	2, 2A	E,Q	
		HERR OIL CO	110698	S IH-, VALLEY VIEW	GASOLINE	03/26/1996	2, 2A	E,Q	
		HUCHTON NEIL	098502	W HWY 82	GASOLINE	04/04/1991	2, 5	E,Q	
		T M T INC	112234	1205 E CALIFORNIA	GASOLINE	03/25/1997	2, 2A	E,Q	
		ULTRAMAR DIAMOND SHAMROCK	095030	1003 N GRAND	GASOLINE	02/15/1990	2, 2A	E,Q	
CORYELL	RMD/PST	CIRCLE K CORP	092625	1200 MAIN ST @ LUTTERLOH	GASOLINE	05/06/1988	2, 4	E,Q	
		CITY OF GATESVILLE	098517	106 S 23RD ST, GATESVILLE	GASOLINE, DIESEL	03/05/1991	2, 2A	E,Q	
		FINA OIL & CHEMICAL CO	095004	HWY 190 E	GASOLINE	03/06/1990	2, 2A	E,Q	
		FINA OIL & CHEMICAL CO	107620	21ST & MAIN	GASOLINE	12/22/1993	2, 2A	E,Q	
		GULF SERV-U CENTER	097325	E MAIN	GASOLINE, WASTE OIL	04/03/1990	5B, 1A	E,Q	
		JOE TARRANT	108867	1509 E MAIN, GATESVILLE	GASOLINE	07/08/1998	5B, 1A	E,Q	
		TEXAS DEPT CRIMINAL JUSTICE	100475	FM 215 (4 MI N OF GATESVILLE)	GASOLINE	09/09/1991	2A, 1A	E,Q	
		UNKNOWN	093038	N 7TH ST	UNKNOWN	05/19/1989	5B, 1A	E,Q	
COTTLE	RMD/PST	H L ADAMS DBA B & P FUEL	113385	HWY 70 & 83, PADUCAH	GASOLINE	09/17/1998	1B, 1A	E,Q	
		II.L. ADAMS DBA B & P FUEL	113386	HWY 70 & 8TH, PADUCAH	GASOLINE	08/07/1998	1B, 1A	E,Q	
CRANE	RMD/PST	BOLEN F C	105636	10TH & GASTON	GASOLINE, DIESEL	12/22/1992	2, 2A	E,Q	
		BOLEN F C OIL CO INC	096556	6TH ST (@ GASTON)	GASOLINE, DIESEL	08/15/1990	2, 2A	E,Q	
		TOWN & COUNTRY FOOD STORES IN	113268	1401 S GASTON, CRANE	GASOLINE	06/16/1998	2, 6	E,Q	
CROSBY	RMD/PST	ABELL CHEVROLET-OLDS CO	093929	614 MAIN	GASOLINE	10/02/1989	2, 2A	E,Q	
		ABELL-PREWITT IMPLEMENT	102660	104 WEST MAIN	GASOLINE, DIESEL	04/02/1992	2, 2A	E,Q	
		ASSOCIATED COTTON GROWERS	094311	WAKE GIN	GASOLINE	11/17/1989	2, 2A	E,Q	
		CROSBY COUNTY PRECINCT #2	094743	200 FRONT ST	GASOLINE	01/12/1990	2, 2A	E,Q	
		E Z MART STORES INC	109297	6600 BROADWAY	GASOLINE	01/23/1995	2, 2A	E,Q	
		JIMMY DEWBRE	101301	W MAIN ST	GASOLINE	12/13/1991	5B, 1A	E,Q	
		REEVES TILLMAN	100382	W MAIN	GASOLINE	09/24/1991	2, 2A	E,Q	

TABLE 1
GROUNDWATER CONTAMINATION CASE DESCRIPTIONS BY COUNTY
TEXAS NATURAL RESOURCE CONSERVATION COMMISSION

COUNTY	DIVISION	NEW CASES	FILE NAME	FILE NUMBER	LOCATION	CONTAMINATION DESCRIPTION	DATE	ENFORCEMENT STATUS	DATA QUALITY	SECTION 5.236
CROSBY	RMD/PST		TXDOT	091589	100 TXDOT MAINTENANCE CENTER	GASOLINE	08/01/1987	2, 2A	E,Q	
DALLAM	RMD/PST		DALHART CONSUMERS FUEL ASSOC	112159	HWY 87 & LINCOLN	UNKNOWN	03/12/1997	2, 2A	E,Q	
			UNKNOWN	111835	TRINIDAD & AMARILLO ST	UNKNOWN	11/06/1996	5B, 1A	E,Q	
			WEST TEXAS GAS INC	112713	905 N Hwy 87, Dalhart	UNKNOWN	10/14/1997	2A, 1A	E,Q	
DALLAS	ENF		DAL-TILE	37369	7834 C F HAWN FREEWAY	LEAD	04/01/1991	3B, 3	E	
			NL INDUSTRIES/MAINLAND LAND & EQUIP. CO.	38182	1000 BLOCK SARGENT ROAD, DALLAS	LEAD	10/10/1991	3B, 1	EQ	
			RATHON CORP	30602	CENTRAL FREEWAY @ RIVER OAKS, DALLAS	VOLATILE ORGANICS	08/01/1988	2A, 4	EQV2	
			SARGENT-SOWELL, INC.	30460	1172, 107TH STREET, GRAND PRAIRIE	XYLENE,MIDRANGE	08/10/1980	1B, 0	EQV2	
	PD/MSW		CITY OF GARLAND: MW-5, 9, 12, 18, AND 19	MSW01062A	IN THE NE CORNER OF THE GARLAND CITY	VOCs (BENZENE,	06/21/1994	1B, 2A	E,Q,V,2	
			CITY OF GRAND PRAIRIE: MW-5, 7, AND 8	MSW00996B	0.5 MI. E OF MYERS RD, AND 750 FEET N OF IH-	VOCs (1,2-DICHLOROETHANE)	12/01/1998	1B, 2A	E, Q, V, 2	Y
	RMD/CA		ALLIED BATTERY	39166	2006 BECKLEY AVE., DALLAS, TX 75208	BTEX, TPH	01/28/1999	3B, 2A	E,Q,V2	
			HAYMAN ESTATE (FORMER BETZDEARBORN, INC.)	T0661	6415 CEDAR SPRINGS RD., DALLAS	PCP, CHROMIUM	08/01/1996	0A, 2A, 3	EQV	
			AMRESO (VINEYARD PROP)	52089	2600 CEDAR SPRINGS RD., DALLAS	CHLORONATED SOLVENTS &	04/01/1991	2B, 2A	EQV2	
			ARATEX SERVICES - DALLAS	55207	1703 CHESTNUT ST., DALLAS	TRICHLOROETHYLENE, ORG	04/11/1988	2A, 2A	E	
			ASHLAND CHEMICAL CO.	32371	3101 WOOD DR., GARLAND	METHANOL, XYLENE,	05/01/1992	3C, 2A	E,Q,	
			BAYLOR INSTITUTE FOR IMMUNOLOGY	T1265	3434 LIVE OAK	CHLORINATED HYDROCARBONS	01/26/1999	1 A, 2	E 2	
			BUILDERS TRANSPORT/JAY LINES	73252	3413 ROY ORR BOULEVARD, GRAND PRAIRIE	VOC	08/15/1990	2C, 2A	E	
			COMET CLEANERS	T1467	4446 GUS THOMASSON, MESQUITE, TEXAS	TCE, CARBON TET	06/10/1997	1B, 2B	E	
			CONOVER SITE, CLOSED	80084	129 S.E. 17TH STREET, GRAND PRAIRIE, TX			2B, 2B		
			DAL-CHROME CO., INC.	65246	3044 MORRELL STREET, DALLAS	NICKEL,CHROMIUM	12/03/1993	0, 4	e	
			DAL-TILE	37369	7834 CF HAWN FREEWAY, DALLAS	LEAD	04/01/1991	3B, 3	E	
			DAL-TILE (WALTON LANDFILL)	39972	14550 KLEBERG RD - DALLAS, TX	METALS - PB; ZN	05/01/1993	3B, 3	EVQ2	
			DAL-TILE - PLEASANT RUN, DALLAS	39971	PLEASANT RUN RD, 1/4 MI W OF POST OAK,	LEAD	05/07/1997	3B, 3	EQ	
			DART S&I FACILITY (DALLAS)	T0263	TRUNK AVE. 7 OAK LANE, DALLAS	TCE AND DAUGHTER	03/12/1992	2A, 1&2B	E	
			DIXIE METALS	30136	3030 MCGOWAN RD, DALLAS	SULFATES, PB, CD	04/17/1985	3B, 2A	EQV	
			EXCHANGE PARK TRACT A	VC821	E.OF HARRY HINES BLVD. BETWEEN	PCE,TCE,DCE,VINYL CHLORIDE,E,	08/20/1998	2B, 2A	EQV	
			EXCHANGE PARK TRACT B	VC822	SOUTHWEST CORNER OF MOCKINGBIRD LN AND	PCE,TCE,DCE,VINYL CHLORIDE,E,	08/20/1998	2B, 2A	EQV	
			FAISON-STONE ELM STREET GARAGE	T1559	S. E. CORNER OF ELM & HARWOOD, DALLAS	VOCS	11/01/1996	0A, 2A	E,V3	
			FLINT INK CORPORATION	30371	3413 ROYALTY ROW - IRVING, TX	TPH; VOCS; CHLORINATED	02/21/1992	1A, 1A	E	
			FLINT INK, INC.	30656	3120 HALIFAX STREET, DALLAS, TEXAS 75247	PCE, TCE, PHASE SEPARATED	01/13/1993	2B, 2B	E	
			GNB INC - FARMERS BRANCH	31697	1880 VALLEY VIEW RD., FARMER'S BRANCH	CONTAMINATION NOT FOUND	08/24/1992	4B, 6C	EQV	
			JACKSON'S DRY CLEANERS - DALLAS	T0997	3411 HUDNALL ST - DALLAS, TX	1,1DCA; TCE; BTEX; PCE; VC; CE;	06/26/1990	1B, 2	EQV2	
			LANE CONTAINER	39407	11180 DENTON DRIVE, DALLAS	TPH, PENTACHLOROPHENOL,TCE	10/17/1990	2, 4	EQV1	
			LONGMILE RUBBER COMPANY PLANT (OLIVER	70849	6820 FOREST PARK ROAD, DALLAS	VOCS, BTEX	08/08/1994	1, 2	E	
			LORAL VOUGHT SYSTEMS CORP.	32208	1701 W. MARSHALL DRIVE, GRAND PRAIRIE	TCE,DCE	08/07/1992	2B, 3	E	
			LUCENT TECHNOLOGIES (AT&T MICROELECT)	31049	3000 SKYLINE DRIVE, MESQUITE	TETRACHLOROETHYLENE,	11/03/1983	3C, 5	EQV	
			MOHAWK LABORATORIES	30437	IRVING	TCE	10/01/1993	2, 2	E	
			MURDOCK MACHINE & ENGINEER (EDWARDS)	30743	5100 AIRPORT FREEWAY WEST, IRVING	TCE,SOLVENTS,TPH	10/20/1990	3B, 5	EQ	

TABLE 1
GROUNDWATER CONTAMINATION CASE DESCRIPTIONS BY COUNTY
TEXAS NATURAL RESOURCE CONSERVATION COMMISSION

COUNTY	NEW DIVISION	FILE CASES	FILE NAME	FILE NUMBER	LOCATION	CONTAMINATION DESCRIPTION	DATE	ENFORCEMENT STATUS	DATA QUALITY	SECTION 5.236
DALLAS	RMD/CA		MURMUR CORPORATION	FILE NAME	2727 NORTH WESTMORELAND	LEAD		5A, 6	E,Q,V,2,3	
			NAVAL AIR STATION - DALLAS	65033	DALLAS	HYDROCARBONS, VOC	07/18/1986	3A, 2	E,Q,V,3	
			NAVAL WEAPONS INDUSTRIAL RESERVE PLANT - NL INDUSTRIES/MAINLAND LAND & EQUIP. CO.	31268	9314 WEST JEFFERSON STREET, DALLAS	ORGANICS, TCE	01/23/1987	3A, 2,3,4	E,Q,V,2	
			NORTH TEXAS SALVAGE POOL	38182	1000 BLOCK SARGENT ROAD, DALLAS	LEAD	10/10/1991	3B, 1	EQ	
			OCCIDENTAL CHEM CORP - DALLAS	52070	509 IDLEWILD RD., GRAND PRAIRIE	LEAD	10/14/1991	2A, 3	EQ	
			RATHON (DIVERSEY CHEM CO. - DUBOIS)	30914	8800 CENTRAL FREEWAY, DALLAS	AS, PH	02/17/1994	3, 4A	EV12	
			RAYTHEON (FORMERLY TEXAS INSTRUMENTS - SAFETY-KLEEN	30602	CENTRAL FREEWAY @ RIVER OAKS, DALLAS	VOC	08/01/1988	C3, 5	EQ2	
			SANTANDER BELTLINE, LTD.	30908	6000 LEMMON AVE., DALLAS, TX 75209	BTEX, VOC'S, TPH	01/28/1999	0A, 4	E,Q,V,1,2	
			SARGENT-SOWELL, INC.	55194	2130 EAST GRAUWYLER RD., IRVING	VOCS,TCE	09/25/1998	3A, 3,4,5	E,Q	
			SOUTHFAIR COMM. DEV. CORP. (DALLAS)	33899	TREND & BELTLINE	VOCS	08/11/1990	1, 6	E	
			STAR ENTERPRISE/DALLAS	30460	1172, 107TH STREET, GRAND PRAIRIE	XYLENE,MIDRANGE	08/10/1980	1B, 0	EQV2	
			SUPERIOR COATINGS (GEMINI IND INC)	70535	OAK LANE & MEYERS, DALLAS	SOLVENTS	11/28/1995	0, 0	E	
			TEXAS INSTRUMENTS - DALLAS (N CEN FWY)	31775	3900 SINGLETON BLVD, DALLAS	GASOLINE CONSTITUENTS	05/08/1990	1C, 2A	E	
			TU ELECTRIC - DALLAS SES	34561	7330 HAWN, DALLAS	BTEX	09/01/1986	2B, 5	EQV23	
			UNION PACIFIC - DALLAS MKT RAILYARD	30555	13500 NORTH CENTRAL FREEWAY, DALLAS	ORGANIC SOLVENTS,CHROMIUM	11/30/1983	2B, 3	E	
			VAN WATERS AND ROGERS COMPANY	31884	1601 BRYAN ST, DALLAS	TPH	12/13/1989	2C, 1	EQV2	
			VOUGHT AIRCRAFT	81424	2224 NORTH HOUSTON ST., DALLAS, TX	DIESEL,BENZENE,TPH	11/08/1990	3B, 3	EQ	
			WELLMARK INTERNATIONAL (ZOECON)	31657	4707 ALPHA RD, DALLAS	CHLORONATED SOLVENTS,	01/01/1997	3B, 3	EQV23	
				31286	9314 W. JEFFERSON BLVD.,DALLAS, TX 7521	TCE, VOC'S, DNAPL'S, CHROMIUM	01/11/1994	3A, 2A	EQV	
				30702	12200 DENTON DRIVE, DALLAS	ORGANICS, SOLVENTS,	06/14/1991	3B, 5	E	
	RMD/PST		A & S PROPERTIES	113585	801 W MAIN, GARLAND	GASOLINE	11/05/1998	1B, 1A	E,Q	
			ABED AMMOURI	113769	12331 LAKE JUNE, BALCH SPRINGS	GASOLINE	12/09/1998	1B, 1A	E,Q	
			ABF FREIGHT SYSTEMS, INC.	101772	4444 IRVING BLVD	UNKNOWN	01/28/1992	2, 5	E,Q	
			ADDISON AIRPORT OF TEXAS, INC.	092419	15407 ADDISON RD	JET FUEL	11/18/1988	2, 2A	E,Q	
			ADDISON AVIATION/CHERRY AIR	112934	15405 ADDISON RD, ADDISON	JET FUEL	01/30/1998	2, 2A	E,Q	
			AETNA LIFE INSURANCE COMPANY	096423	IH-635 (LBJ FRWY)	DIESEL	07/05/1990	2, 2A	E,Q	
			AGTX-ANG	097412	W JEFFERSON BLVD	DIESEL	12/04/1990	2A, 1A	E,Q	
			ALAMO RENT A CAR	111143	7650 ESTERS BLVD	UNKNOWN	06/04/1996	2, 2A	E,Q	
			ALYKA, INC	107684	11038 HARRY HINES BLVD	GASOLINE	01/18/1994	2, 2A	E,Q	
			ANLAND 5B/6 L P	099607	STEMMONS FRWY (SW CORNER @ HILINE)	DIESEL	06/17/1991	2D, 2A	E,Q	
			ANTHONY ABRAHAM ENTERPRISES	091852	5200 W AIRPORT FWY	DIESEL	04/19/1988	2, 2A	E,Q	
			ARAMARK UNIFORM SERVICES	091487	1900 EMPIRE CENTRAL	GASOLINE	09/10/1987	2, 5	E,Q	
			ART SHIRLEY	092088	4400 N MAIN ST	GASOLINE	08/04/1988	2A, 1A	E,Q	
			AUSTIN BRIDGE & ROAD	096318	DULUTH ST	GASOLINE, DIESEL	07/27/1990	2A, 6	E,Q	
			AUSTIN INTERNATIONAL VENTURES	094896	1000 SINGLETON BLVD (@ 2625 BORGER)	GASOLINE	01/09/1990	2A, 6	E,Q	
			AUSTIN INTERNATIONAL VENTURES	103603	1200 SINGLETON BLVD & OBENCHAIN	GASOLINE	01/09/1990	2, 2A	E,Q	
			AUSTIN PAVING BRIDGE & ROAD CO	097974	GOODNIGHT LN	CHEMICAL	02/04/1991	2, 4	E,Q	
			AUTOFUEL CO	112488	410 DOWDY FERRY RD @ IH 45	UNKNOWN	07/21/1997	2, 2A	E,Q	
			AVENUE D CORP	096808	AVE D (@ 5TH ST)	GASOLINE	09/18/1990	2, 2A	E,Q	
			AVIALL	095175	7515 LEMMON AVE	JET FUEL	03/19/1990	2, 2A	E,Q	
			AVIATION PETROLEUM INC	107816	8605 LEMMON AVENUE, DALLAS	JET FUEL	03/10/1994	2A, 6	E,Q	
			AVIS RENT-A-CAR SYSTEM INC	113133	7020 CEDAR SPRINGS, DALLAS	GASOLINE	04/28/1998	1B, 1A	E,Q	
			AZARI AHMAD	106272	322 CADIZ	GASOLINE	02/02/1993	2A, 4	E,Q	
			B & B PRODUCTS CO	101893	N BELTLINE RD	GASOLINE, DIESEL	01/30/1992	2, 2A	E,Q	

TABLE 1
GROUNDWATER CONTAMINATION CASE DESCRIPTIONS BY COUNTY
TEXAS NATURAL RESOURCE CONSERVATION COMMISSION

COUNTY	NEW DIVISION CASES	FILE NAME	FILE NUMBER	LOCATION	CONTAMINATION DESCRIPTION	DATE	ENFORCEMENT STATUS	DATA QUALITY	SECTION 5.236
DALLAS	RMD/PST								
		B A WHITMARSH	112731	1010 EDMONDS	GASOLINE	10/06/1997	2, 2A	E,Q	
	*	B J K LTD	113751	1350 E BELTLINE RD, DALLAS	GASOLINE	12/02/1998	2, 2A	E,Q	
	*	BANK OF AMERICA ENV SVC UNIT	113519	330 W IRVING BLVD, IRVING	OTHER	10/14/1998	1B, 1A	E,Q	
	*	BASIC CAPITAL MANAGEMENT	113351	1925 VALLEY VIEW, FARMERS BRANCH	HYDR FLUID	07/21/1998	1B, 1A	E,Q	
		BASN CORP	100593	LIVE OAK	GASOLINE	10/09/1991	2, 2A	E,Q	
		BEN E KEITH COMPANY	099842	RECORD CROSSING	GASOLINE, DIESEL, HYDR FLUID	09/15/1990	2A, 6	E,Q	
		BEVERS JOEII	100303	N HALL ST	UNKNOWN	09/06/1991	5B, 2A	E,Q	
		BILLY D. COX	112211	10606 GOODNIGHT LANE	UNKNOWN	04/04/1997	2, 2A	E,Q	
	*	BOLIN OIL CO INC	113647	201 HWY 78, WYLIE	GASOLINE	11/23/1998	1B, 1A	E,Q	
		BORDEN INC	097460	S LAMAR ST	GASOLINE	11/08/1990	2, 2A	E,Q	
	*	BORING & TUNNELING CO AMERICA	113348	3519 BANNING, DALLAS	GASOLINE, DIESEL	07/17/1998	1B, 1A	E,Q	
	*	BOWIE-SIMS-PRANGE INC	113626	1440 HUTTON DR, CARROLLTON	GASOLINE, DIESEL	11/23/1998	1B, 1A	E,Q	
		BRADFORD CO/VANTAGE CO.	112519	3060 IRVING BLVD	GASOLINE	07/22/1997	2, 2A	E,Q	
		BROCKWAY STANDARDS	104774	3301 S LAMAR	DIESEL	09/09/1992	2, 5	E,Q	
		BUDDY BEENE	092510	9405 WEBB CHAPEL RD	GASOLINE	12/19/1988	2, 2A	E,Q	
	*	C F H - E N V P LTD	113506	7101 HARRY HINES BLVD, DALLAS	GASOLINE	10/12/1998	2, 2A	E,Q	
	*	C R STEELE	113055	3800 HATCHER ST, DALLAS	GASOLINE	03/24/1998	1B, 1A	E,Q	
		C X TRANSPORTATION	112505	219 N LOOP 12	GASOLINE, DIESEL	10/28/1997	2, 6	E,Q	
		CENTRECORP MANAGEMENT SERVICES	098096	N STORY RD. @ GRAWYLER BLVD	CHEMICAL	11/02/1990	2, 2A	E,Q	
	*	CHARLIE SUBLETT	112993	900 E GRAUWYLER, IRVING	GASOLINE, DIESEL, WASTE OIL	03/05/1998	2, 2A	E,Q	
		CHEVRON PRODUCTS COMPANY	091088	4023 CEDAR SPRINGS RD (@ KNIGHT STREET)	GASOLINE	06/13/1986	2, 2A	E,Q	
		CHEVRON PRODUCTS COMPANY	091205	10002 MARSH LN & WALNUT HILL	GASOLINE	01/14/1987	2, 5	E,Q	
		CHEVRON PRODUCTS COMPANY	091289	401 W AIRPORT FWY @ NEWTON CIRCLE	GASOLINE	04/28/1987	2, 2A	E,Q	
		CHEVRON PRODUCTS COMPANY	091554	1712 SCYENE ROAD @ MILITARY	GASOLINE	12/04/1987	2, 4	E,Q	
		CHEVRON PRODUCTS COMPANY	091644	3001 KNOX ST AT N CENTRAL FWY	GASOLINE	12/29/1987	2, 2A	E,Q	
		CHEVRON PRODUCTS COMPANY	091775	525 W MAIN ST @ SW 6TH STREET	GASOLINE	04/02/1988	2, 2A	E,Q	
		CHEVRON PRODUCTS COMPANY	091838	225 W ILLINOIS @ TOLUCA	GASOLINE	04/28/1988	2, 4	E,Q	
		CHEVRON PRODUCTS COMPANY	091897	8235 S HAMPTON RD @ 120	UNKNOWN	05/23/1988	2, 4	E,Q	
		CHEVRON PRODUCTS COMPANY	092158	1619 MARTIN LUTHER KING BLVD @ ERVAY	GASOLINE	09/20/1988	2, 4	E,Q	
		CHEVRON PRODUCTS COMPANY	092292	738 W CENTERVILLE RD	GASOLINE	09/01/1988	2, 5	E,Q	
		CHEVRON PRODUCTS COMPANY	092442	300 W ARAPAHO RD @ CENTRAL FWY (US 75)	GASOLINE	02/25/1988	2, 2A	E,Q	
		CHEVRON PRODUCTS COMPANY	092839	18049 IH-8049	UNKNOWN	04/17/1989	2, 2A	E,Q	
		CHEVRON PRODUCTS COMPANY	092955	1300 N ZANG BLVD @ COLORADO	GASOLINE	04/11/1989	2, 2A	E,Q	
		CHEVRON PRODUCTS COMPANY	093737	7470 GREENVILLE @ WALNUT HILL	GASOLINE	09/11/1989	2, 4	E,Q	
		CHEVRON PRODUCTS COMPANY	094158	14906 PRESTON RD NEAR BELTLINE	DIESEL	11/21/1989	2, 6	E,Q	
		CHEVRON PRODUCTS COMPANY	095394	15099 MIDWAY @ BELTLINE	GASOLINE	03/20/1990	2, 2A	E,Q	
		CHEVRON PRODUCTS COMPANY	095544	R L THORNTON FRWY (IH 35) @ CAMP WISDOM	GASOLINE	04/12/1990	2, 2A	E,Q	
		CHEVRON PRODUCTS COMPANY	097021	KINGSLEY RD @ AUDELIA ROAD	GASOLINE	10/19/1990	2, 2A	E,Q	
		CHEVRON PRODUCTS COMPANY	097179	S BECKLEY AVE (@ E 12TH ST)	GASOLINE	10/25/1990	2, 4	E,Q	
		CHEVRON PRODUCTS COMPANY	097309	10800 FERGUSON ROAD @ MAYLEE	GASOLINE	11/20/1990	2, 2A	E,Q	
		CHEVRON PRODUCTS COMPANY	097419	MARTIN LUTHER KING JR BLVD (@ S OAKLAND)	GASOLINE	12/03/1990	2, 5	E,Q	
		CHEVRON PRODUCTS COMPANY	097465	CORINTH @ INDUSTRIAL	GASOLINE, DIESEL	12/05/1990	2, 2A	E,Q	
		CHEVRON PRODUCTS COMPANY	097728	2198 E ARAPAHO @ JUPITER	GASOLINE	01/04/1990	2A, 6	E,Q	
		CHEVRON PRODUCTS COMPANY	098751	CLARK RD (@ WHEATLAND)	GASOLINE	04/25/1991	2, 2A	E,Q	
		CHEVRON PRODUCTS COMPANY	099148	FERGUSON	GASOLINE	05/24/1991	2A, 1A	E,Q	

TABLE 1
GROUNDWATER CONTAMINATION CASE DESCRIPTIONS BY COUNTY
TEXAS NATURAL RESOURCE CONSERVATION COMMISSION

COUNTY	DIVISION	NEW CASES	FILE NAME	FILE NUMBER	LOCATION	CONTAMINATION DESCRIPTION	DATE	ENFORCEMENT STATUS	DATA QUALITY	SECTION 5.236
DALLAS	RMD/PST		CHEVRON PRODUCTS COMPANY	100251	CAMPBELL @ DALLAS PKWY (CENTRAL)	GASOLINE	09/09/1991	2, 2A	E,Q	
			CHEVRON PRODUCTS COMPANY	102539	14051 HARRY HINES @ IH30(VALWOOD)	DIESEL	04/03/1992	2, 2A	E,Q	
			CHEVRON PRODUCTS COMPANY	103583	934 E IRVING BLVD @ NURSERY	GASOLINE	06/19/1992	2, 2A	E,Q	
			CHEVRON PRODUCTS COMPANY	103868	14535 COIT RD @ BELTLINE	GASOLINE, DIESEL	06/11/1992	2, 2A	E,Q	
			CHEVRON PRODUCTS COMPANY	104092	2315 S BUCKNER (LOOP 12) & CORDELL	GASOLINE	07/27/1992	2, 2A	E,Q	
			CHEVRON PRODUCTS COMPANY	104467	2869 LEDBETTER (LOOP 12) & BONNIEVIEW	GASOLINE	08/25/1992	2, 2A	E,Q	
			CHEVRON PRODUCTS COMPANY	104471	717 E JEFFERSON & 8TH	GASOLINE	08/25/1992	2, 2A	E,Q	
			CHEVRON PRODUCTS COMPANY	105358	7651 CAMPBELL RD @ COIT	GASOLINE	11/23/1992	2, 2A	E,Q	
			CHEVRON PRODUCTS COMPANY	106077	1607 REGAL ROW @ STEMMONS(I-35E)	GASOLINE	09/08/1992	2, 2A	E,Q	
			CHEVRON PRODUCTS COMPANY	106543	1320 W MILLER	GASOLINE	04/28/1993	2, 2A	E,Q	
			CHEVRON PRODUCTS COMPANY	106723	12516 NORTHWEST HWY (LOOP 12)	GASOLINE	04/21/1993	2, 2A	E,Q	
			CHEVRON PRODUCTS COMPANY	106900	5651 LEMMON DR & INWOOD	GASOLINE	04/19/1993	2A, 6	E,Q	
			CHEVRON PRODUCTS COMPANY	107091	8210 S LANCASTER	GASOLINE	05/04/1993	2, 2A	E,Q	
			CHEVRON PRODUCTS COMPANY	107111	501 W BELT LINE RD	GASOLINE, DIESEL	12/07/1992	2, 2A	E,Q	
			CHEVRON PRODUCTS COMPANY	109097	9446 GARLAND AVE	GASOLINE, OTHER	01/06/1995	2, 2A	E,Q	
			CHEVRON PRODUCTS COMPANY	109362	2434 BELTLINE AT SHILOH	GASOLINE	02/01/1995	2, 2A	E,Q	
			CHEVRON PRODUCTS COMPANY	109723	301 W MARSHALL	GASOLINE	06/16/1995	2, 2A	E,Q	
			CHEVRON PRODUCTS COMPANY	110200	1016 W AIRPORT FWY	GASOLINE	12/18/1995	2, 2A	E,Q	
			CHEVRON PRODUCTS COMPANY	110493	101 E BELTLINE	GASOLINE	02/27/1996	2, 2A	E,Q	
			CHEVRON PRODUCTS COMPANY	110500	3915 GREAT SOUTHWEST PKWY	UNKNOWN	03/08/1996	2, 2A	E,Q	
			CHEVRON PRODUCTS COMPANY	110518	3702 JOSEY LN	GASOLINE	01/04/1996	2A, 6	E,Q	
			CHEVRON PRODUCTS COMPANY	110519	1400 E BELTLINE	GASOLINE	01/04/1996	2, 2A	E,Q	
			CHEVRON PRODUCTS COMPANY	110527	501 S LOOP 12	GASOLINE	01/23/1996	2, 2A	E,Q	
			CHEVRON PRODUCTS COMPANY	110535	1520 N LOOP 12	GASOLINE	02/15/1996	2, 2A	E,Q	
			CHEVRON PRODUCTS COMPANY	110570	901 W PIONEER PKWY	GASOLINE	01/15/1996	2, 2A	E,Q	
			CHEVRON PRODUCTS COMPANY	110655	11801 WEBB CHAPEL	UNKNOWN	03/28/1996	2, 2A	E,Q	
			CHEVRON USA INC	104816	1320 W Miller Rd, Garland	GASOLINE	10/22/1992	2, 2A	E,Q	
			CHEVRON USA PRODUCTS CO	105907	501 W Beltline, Richardson	UNKNOWN	02/01/1993	2A, 1A	E,Q	
			CHRYSLER CORP	113454	12000 E NW HWY, DALLAS	GASOLINE	09/21/1998	1B, 1A	E,Q	
			CHRYSLER REALTY CORP	092928	13439 PRESTON RD	GASOLINE	04/28/1989	2A, 6	E,Q	
			CHURCH OF JESUS CHRIST	110142	1100 W JACKSON RD	DIESEL	12/14/1995	2A, 6	E,Q	
			CITY OF ADDISON	113048	3950 BELTWAY RD, ADDISON	DIESEL	03/20/1998	1B, 1A	E,Q	
			CITY OF CARROLLTON	113468	2155 SANDY LAKE RD, CARROLLTON	GASOLINE	09/23/1998	1B, 1A	E,Q	
			CITY OF CARROLLTON	113489	2025 JACKSON RD, CARROLLTON	GASOLINE	09/29/1998	1B, 1A	E,Q	
			CITY OF DALLAS	091246	8955 ADLORA	GASOLINE	03/06/1987	2, 6	E,Q	
			CITY OF DALLAS	091469	8935 ADLORA LN	UNKNOWN	09/14/1987	2, 6	E,Q	
			CITY OF DALLAS	091507	5000 DOLPHIN (FIRE TRAINING ACADEMY) RD	GASOLINE	10/06/1987	2A, 2A	E,Q	
			CITY OF DALLAS	101917	8935 ADLORE	OTHER	01/28/1992	2A, 1A	E,Q	
			CITY OF DALLAS	102184	2630 SHORECREST	GASOLINE, DIESEL	03/09/1992	2, 2A	E,Q	
			CITY OF DALLAS	102581	8401 DOUGLAS	DIESEL	02/27/1992	2, 2A	E,Q	
			CITY OF DALLAS	103878	2426 HATCHER	GASOLINE, DIESEL	06/19/1992	2A, 1A	E,Q	
			CITY OF DALLAS	103982	INWOOD RD BETWEEN REDFIELD & MAPLE	UNKNOWN	07/24/1992	2A, 1A	E,Q	
			CITY OF DALLAS	105903	100 S AKARD ST (CORNER MAIN & AKARD)	UNKNOWN	12/17/1992	2A, 1A	E,Q	
			CITY OF DALLAS	110872	2734 BROOKFIELD AVE	UNKNOWN	02/21/1996	2, 2A	E,Q	
			CITY OF DALLAS	112875	4830 E LAWTHER DR, DALLAS	GASOLINE	01/07/1998	1B, 1A	E,Q	

TABLE 1
GROUNDWATER CONTAMINATION CASE DESCRIPTIONS BY COUNTY
TEXAS NATURAL RESOURCE CONSERVATION COMMISSION

COUNTY	DIVISION	NEW CASES	FILE NAME	FILE NUMBER	LOCATION	CONTAMINATION DESCRIPTION	DATE	ENFORCEMENT STATUS	DATA QUALITY	SECTION 5.236
DALLAS	RMD/PST									
		*	CITY OF DALLAS	113001	5920 ROYAL LN, DALLAS	GASOLINE, DIESEL	03/05/1998	1B, 1A	E,Q	
		*	CITY OF DALLAS	113041	7520 WHEATLAND, DALLAS	GASOLINE, DIESEL	03/17/1998	1B, 1A	E,Q	
		*	CITY OF DALLAS	113052	4301 PENNSYLVANIA, DALLAS	GASOLINE, DIESEL	03/23/1998	1B, 1A	E,Q	
			CITY OF FARMERS BRANCH	100260	VALLEY VIEW LN	GASOLINE, DIESEL	09/09/1991	2, 2A	E,Q	
		*	CITY OF SEAGOVILLE	106835	100 NORTH WATSON, SEAGOVILLE	GASOLINE, DIESEL	07/28/1993	2, 2A	E,Q	
			CNL RETAIL JOINT VENTURE	110306	1307 STORY RD	GASOLINE	08/10/1995	2, 6	E,Q	
			COCA COLA ENTERPRISES INC	091525	6011 LEMMON AVE (NEAR AIRPORT)	DIESEL	11/09/1987	2, 2A	E,Q	
			COLEMAN RED	100175	HARRY HINES BLVD	GASOLINE	09/17/1991	2, 2A	E,Q	
		*	COM TRANS INVESTMENT PROP LLC	112956	4211 IRVING BLVD, DALLAS	GASOLINE	02/05/1998	1B, 1A	E,Q	
			COMERICA	106017	3420/3430 SINGLETON BLVD	GASOLINE	02/03/1993	2A, 1A	E,Q	
			CONOCO INC	096079	3003 S BUCKNER BLVD (LOOP 12)	GASOLINE	06/15/1990	2A, 6	E,Q	
			CONOCO INC	096697	E LOOP 12 (NORTHWEST HWY)	GASOLINE	09/10/1990	2, 2A	E,Q	
			CONOCO INC	104012	1725 E MAIN	GASOLINE	07/30/1992	2, 2A	E,Q	
			CONOCO INC	106596	13900 JOSEY LANE	GASOLINE	04/01/1993	2, 6	E,Q	
		*	CONOCO INC	108053	8505 LAKE JUNE RD, DALLAS	GASOLINE	05/26/1994	2, 2A	E,Q	
		*	CONOCO INC	113417	2020 N BELTLINE, MESQUITE	GASOLINE, DIESEL	09/02/1998	1B, 1A	E,Q	
			CONSOLIDATED FREIGHTWAYS	091530	3925 SINGLETON	UNKNOWN	11/17/1987	2, 4	E,Q	
			CORNELIUS & ASSOCIATES	112115	2034 W MAIN	GASOLINE, DIESEL	01/15/1997	2, 2A	E,Q	
			COUTURE PAT - BANKRUPTCY	103143	2302 S CARRIER PKWY	GASOLINE	03/25/1992	2, 2A	E,Q	
			CULLUM COMPANIES INC	091679	2600 MCCREE RD	GASOLINE	02/01/1988	2, 2A	E,Q	
			CURTS OIL CO	106260	506 N 1ST ST	GASOLINE	03/02/1993	2, 2A	E,Q	
			DALLAS AREA RAPID TRANSIT	093873	4127 ELM ST	DIESEL	10/28/1989	2, 3	E,Q	
			DALLAS AREA RAPID TRANSIT	100122	ELM ST	WASTE OIL	08/15/1991	2, 2A	E,Q	
			DALLAS AREA RAPID TRANSIT	106366	13315 ELDER	GASOLINE	11/12/1992	2A, 1A	E,Q	
			DALLAS AREA RAPID TRANSIT	106761	2424 WEBB CHAPEL EXTENSION	DIESEL	12/04/1991	2, 2A	E,Q	
		*	DALLAS AREA RAPID TRANSIT	106765	8208 FOREST LN, DALLAS	UNKNOWN	06/16/1993	2, 6	E,Q	
			DALLAS CNTY UTILITY & REC. DST	092069	6000 N O'CONNOR BLVD	GASOLINE	07/06/1988	2, 4	E,Q	
			DALLAS COUNTY	092263	4403 W ILLINOIS AVE	GASOLINE, DIESEL, WASTE OIL	10/27/1988	2, 2A	E,Q	
			DALLAS COUNTY	093770	111 COMMERCE ST	DIESEL	10/06/1989	2A, 6	E,Q	
			DALLAS COUNTY	095396	JOE FIELD DR	GASOLINE	04/04/1990	2, 2A	E,Q	
			DALLAS WHOLESALE BUILDERS SUPP	108676	8330 LOVETT AVE	GASOLINE	10/03/1994	2A, 6	E,Q	
		*	DEALY LTD INC	113336	2006 N BECKLEY, DALLAS	GASOLINE	07/15/1998	1B, 1A	E,Q	
			DEARING DAVID	101691	418 CORINTH	GASOLINE	01/31/1992	2, 2A	E,Q	
			DEE & DEE OIL CO	108095	200 E CLARENDON	GASOLINE	04/19/1994	2A, 6	E,Q	
			DEE & DEE OIL CO	112325	1702 SE 8TH ST	GASOLINE	05/09/1997	2, 2A	E,Q	
		*	DEE & DEE OIL CO	112369	726 N MAIN, DUNCANVILLE	GASOLINE	06/11/1997	2, 2A	E,Q	
			DFW INTERNATIONAL AIRPORT BD	091770	DFW AIRPORT	UNKNOWN	03/11/1988	2, 2A	E,Q	
			DIAMOND SHAMROCK	112396	4421 MAPLE AVE	GASOLINE	06/15/1997	2, 2A	E,Q	
		*	DIAMOND SHAMROCK	113111	7325 FERGUSON RD, DALLAS	GASOLINE	04/15/1998	1B, 1A	E,Q	
		*	DIAMOND SHAMROCK	113472	2495 W HWY 303, GRAND PRAIRIE	GASOLINE	09/25/1998	1B, 1A	E,Q	
		*	DIAMOND SHAMROCK	113547	1430 N GALLOWAY, MESQUITE	GASOLINE	10/21/1998	1B, 1A	E,Q	
			DIAMOND SHAMROCK REF & MKTG	111851	4402 W JEFFERSON	GASOLINE	11/01/1996	1B, 1A	E,Q	
			DIAMOND SHAMROCK REF & MKTG CO	091208	500 S HAMPTON RD	GASOLINE	01/20/1987	2, 2A	E,Q	
			DIAMOND SHAMROCK REF & MKTG CO	091371	1300 BELT LINE RD	GASOLINE	07/06/1987	2, 3	E,Q	
			DIAMOND SHAMROCK REF & MKTG CO	091607	1415 W KINGSLEY RD	GASOLINE	10/18/1984	2, 2A	E,Q	

TABLE 1
GROUNDWATER CONTAMINATION CASE DESCRIPTIONS BY COUNTY
TEXAS NATURAL RESOURCE CONSERVATION COMMISSION

COUNTY	DIVISION	NEW CASES	FILE NAME	FILE NUMBER	LOCATION	CONTAMINATION DESCRIPTION	DATE	ENFORCEMENT STATUS	DATA QUALITY	SECTION 5.236
DALLAS	RMD/PST									
			DIAMOND SHAMROCK REF & MKTG CO	092938	6520 LAKE JUNE RD	GASOLINE	03/28/1989	2, 2A	E,Q	
			DIAMOND SHAMROCK REF & MKTG CO	093126	1501 N HAMPTON RD (@ WINTERGREEN)	GASOLINE	05/26/1989	2, 2A	E,Q	
			DIAMOND SHAMROCK REF & MKTG CO	094665	1005 ZANG BLVD	GASOLINE	11/08/1989	2, 2A	E,Q	
			DIAMOND SHAMROCK REF & MKTG CO	096073	9607 BRUTON RD	GASOLINE	06/29/1990	2, 2A	E,Q	
			DIAMOND SHAMROCK REF & MKTG CO	096078	2655 ROYAL LN	GASOLINE	06/26/1990	2, 2A	E,Q	
			DIAMOND SHAMROCK REF & MKTG CO	097046	GREAT SOUTHWEST PRKY	GASOLINE	09/27/1990	2, 2A	E,Q	
			DIAMOND SHAMROCK REF & MKTG CO	097115	BELT LINE RD (@ BARNES BRIDGE RD)	GASOLINE	10/26/1990	2, 4	E,Q	
			DIAMOND SHAMROCK REF & MKTG CO	103617	3305 E GRAND AVE @ 4TH & CULLUM	GASOLINE	05/21/1992	2, 2A	E,Q	
			DIAMOND SHAMROCK REF & MKTG CO	104025	631 W PLEASANT RUN	GASOLINE	07/31/1992	2, 2A	E,Q	
			DIAMOND SHAMROCK REF & MKTG CO	106722	820 N FITZHUGH	GASOLINE	10/28/1992	2, 2A	E,Q	
			DIAMOND SHAMROCK REF & MKTG CO	109085	11111 KINGSLEY RD	GASOLINE	01/17/1995	2A, 6	E,Q	
			DIAMOND SHAMROCK REF & MKTG CO	109086	2403 N FITZHUGH	GASOLINE	01/25/1995	2, 2A	E,Q	
			DIAMOND SHAMROCK REF & MKTG CO	109088	9206 BRUTON RD	GASOLINE	01/25/1995	2, 2A	E,Q	
			DIAMOND SHAMROCK REF & MKTG CO	109161	406 W CAMP WISDON RD	GASOLINE	01/17/1995	2, 2A	E,Q	
			DIAMOND SHAMROCK REF & MKTG CO	109706	3341 TOWN EAST BLVD	GASOLINE	07/17/1995	2, 2A	E,Q	
			DIAMOND SHAMROCK REF & MKTG CO	111339	1915 S STORY RD	GASOLINE	07/02/1996	2, 2A	E,Q	
			DICK HAMILTON	113464	4847 SCYENE, DALLAS	GASOLINE	09/23/1998	1B, 1A	E,Q	
			DOBBS INTERNATIONAL SERV INC	101518	S 22ND AVE	GASOLINE	11/15/1991	2, 2A	E,Q	
			DOLLAR MART WHOLSALE	104686	1433 S BELTLINE	GASOLINE	09/12/1992	2, 2A	E,Q	
			DON DELO	091303	237 CENTERVILLE RD	UNKNOWN	05/14/1987	2, 2A	E,Q	
			DON ELLIOTT COMPANY	093966	SINGLETON @ GUILDEN LANE	DIESEL	10/25/1989	2A, 6	E,Q	
			DOUG BAKER	102839	401 E PIONEER DR	GASOLINE	04/29/1992	2, 6	E,Q	
			DR PEPPER BOTTLING CO OF TEXAS	107632	2304 CENTURY CENTER BLVD	DIESEL	06/30/1993	2, 2A	E,Q	
			DRESSER INDUSTRIES INC	092054	1501 AKARD ST	GASOLINE	06/30/1988	2, 5	E,Q	
			DRIVER PIPELINE CO	108714	2019 RUDER, DALLAS	GASOLINE	11/01/1994	2, 2A	E,Q	
			DUNLAP SWAIN	107796	6801 PRESTON	GASOLINE	12/23/1993	2, 2A	E,Q	
			DUNLAP SWAIN	108353	13556 PRESTON RD AT ALPHA	GASOLINE	04/28/1994	2, 6	E,Q	
			EAGLE CREST FOODS INC	101991	1925 VALLEY VIEW LN	GASOLINE	09/30/1991	2, 2A	E,Q	
			EASTERN HILLS COUNTRY CLUB	113122	3000 S COUNTRY CLUB DR, GARLAND	GASOLINE	04/28/1998	1B, 1A	E,Q	
			EBRAHIM, SAMI N	092988	10433 GARLAND RD	GASOLINE	04/18/1989	2, 5	E,Q	
			EDDIE HAGAR LTD	109495	6100 CEDAR SPRINGS	WASTE OIL	05/17/1995	2A, 1A	E,Q	
			EGS PARTNERS	109619	427 N TOWNEAST BLVD, MESQUITE	GASOLINE	07/07/1995	2, 2A	E,Q	
			ELIZABETH DAVIDSON	110135	3229 MOCKINGBIRD LN, DALLAS	WASTE OIL	01/16/1996	2, 5	E,Q	
			EMPIRE IRON AND METAL	092947	1905 AKRON ST	GASOLINE	04/08/1989	2, 2A	E,Q	
			ENCOMP CORP	106445	4120 SCOTTSDALE	GASOLINE	03/29/1993	2A, 6	E,Q	
			EPLEY B J	102140	2102 SINGLETON BOULEVARD	GASOLINE	02/20/1992	2, 2A	E,Q	
			EVA KIRBY	110520	7628 LAKE JUNE	UNKNOWN	03/08/1996	2, 2A	E,Q	
			EXXON COMPANY USA	091232	CENTRAL EXPRESSWAY-MOCKINGBIRD &	UNKNOWN	01/23/1987	2, 6	E,Q	
			EXXON COMPANY USA	091367	12600 LAKE JUNE RD	GASOLINE	06/30/1987	2, 4	E,Q	
			EXXON COMPANY USA	091553	8020 IH-020	GASOLINE	12/04/1987	2, 6	E,Q	
			EXXON COMPANY USA	091571	7035 SNIDER PLAZA/LOVE	GASOLINE	12/14/1987	2, 4	E,Q	
			EXXON COMPANY USA	091674	3040 W MOCKINGBIRD LN	GASOLINE	11/01/1987	2, 2A	E,Q	
			EXXON COMPANY USA	091936	3202 S LANCASTER RD	GASOLINE	05/19/1988	2, 2A	E,Q	
			EXXON COMPANY USA	092664	3802 GASTON AVE	GASOLINE	02/20/1989	2, 6	E,Q	
			EXXON COMPANY USA	092683	7828 SPRING VALLEY RD @ PEYTON	GASOLINE	01/17/1989	2, 6	E,Q	

TABLE 1
GROUNDWATER CONTAMINATION CASE DESCRIPTIONS BY COUNTY
TEXAS NATURAL RESOURCE CONSERVATION COMMISSION

COUNTY	NEW CASES	FILE NAME	FILE NUMBER	LOCATION	CONTAMINATION DESCRIPTION	DATE	ENFORCEMENT STATUS	DATA QUALITY	SECTION 5.236
DALLAS	RMD/PST								
		EXXON COMPANY USA	093712	12330 GREENVILLE AVE	GASOLINE	08/31/1989	2, 4	E,Q	
		EXXON COMPANY USA	094555	2242 S ZANG BLVD & ILLINOIS AVE	GASOLINE	12/11/1989	2, 6	E,Q	
		EXXON COMPANY USA	095029	IH-45 (@ BELTLINE RD) (S HWY 75)	GASOLINE	02/20/1990	2A, 1A	E,Q	
		EXXON COMPANY USA	095629	IRVING - 1901 E HWY 356	GASOLINE	04/27/1990	2, 4	E,Q	
		EXXON COMPANY USA	099382	OAK LAWN AVE	UNKNOWN	06/11/1991	2, 6	E,Q	
		EXXON COMPANY USA	100192	W CARPENTER FWY	GASOLINE	08/31/1991	2, 2A	E,Q	
		EXXON COMPANY USA	102003	8002 FERGUSON (SE CORNER @ LAKE	UNKNOWN	07/22/1991	2, 2A	E,Q	
		EXXON COMPANY USA	105368	3203 S HAMPTON RD	GASOLINE	07/28/1992	2, 2A	E,Q	
		EXXON COMPANY USA	106496	3636 FOREST LANE @ MARSH	GASOLINE	04/13/1993	2, 2A	E,Q	
		EXXON COMPANY USA	106640	11925 JOSEY LN @ LBJ FREEWAY	WASTE OIL	09/20/1992	2, 6	E,Q	
		EXXON COMPANY USA	106681	8602 Garland Rd, Dallas	GASOLINE	06/17/1993	2, 2A	E,Q	
		EXXON COMPANY USA	106869	802 W HWY 303 & S.E. 8TH	GASOLINE	02/12/1993	2, 2A	E,Q	
		EXXON COMPANY USA	108602	3070 N JOSEY LN @ FRANKFORT RD	GASOLINE	09/14/1994	2A, 6	E,Q	
		EXXON COMPANY USA	108678	9115 SCYENE RD	GASOLINE	01/27/1994	2, 2A	E,Q	
		EXXON COMPANY USA	109210	403 W IRVING BLVD	GASOLINE	02/28/1995	2A, 1A	E,Q	
		EXXON COMPANY USA	109648	7650 CAMPBELL	GASOLINE	11/02/1994	2, 2A	E,Q	
		EXXON COMPANY USA	110683	14106 N DALLAS PKWY	GASOLINE	03/18/1996	2, 6	E,Q	
		EXXON COMPANY USA	110730	9049 FOREST LN	GASOLINE	03/25/1996	2, 2A	E,Q	
		EXXON COMPANY USA	110804	2052 FORT WORTH AVE	UNKNOWN	04/18/1996	1B, 1A	E,Q	
		EXXON COMPANY USA	110810	11709 SEAGOVILLE RD	GASOLINE	04/11/1996	2, 2A	E,Q	
		EXXON COMPANY USA	110812	3501 SIMPSON STUART RD	UNKNOWN	04/16/1996	2, 2A	E,Q	
		EXXON COMPANY USA	110814	13033	GASOLINE	03/29/1996	2, 2A	E,Q	
		EXXON COMPANY USA	110829	501 N GALLOWAY DR	WASTE OIL	09/16/1996	2, 2A	E,Q	
		EXXON COMPANY USA	110850	104 S I-45 @ DOWDY FERRY RD	GASOLINE	04/15/1996	2, 2A	E,Q	
		EXXON COMPANY USA	110852	5748 LIVE OAK	GASOLINE	04/17/1996	2, 6	E,Q	
		EXXON COMPANY USA	110907	3082 FOREST LN	GASOLINE	04/18/1996	2, 2A	E,Q	
		EXXON COMPANY USA	110988	4490 W ILLINOIS	GASOLINE	05/06/1996	1B, 1A	E,Q	
		EXXON COMPANY USA	112317	3306 IRVING BLVD	UNKNOWN	05/15/1997	2, 2A	E,Q	
		EXXON COMPANY USA	112331	498 W IH 30	UNKNOWN	05/27/1997	1B, 1A	E,Q	
		EXXON COMPANY USA	113014	1639 MARKET CENTER BLVD, DALLAS	GASOLINE	03/10/1998	1B, 1A	E,Q	
		FDIC	096279	VALWOOD PKWY	GASOLINE	12/11/1989	2, 2A	E,Q	
		FDIC	100589	N STORY RD (SW CORNER @ W NORTHGATE)	GASOLINE	11/30/1990	2, 2A	E,Q	
		FDIC	102177	1500 JACKSON	DIESEL	03/09/1992	2, 2A	E,Q	
		FDIC	106599	W INTERSECTION OF CORBIN ST & MAGNOLIA	UNKNOWN	11/30/1992	2, 6	E,Q	
		FDIC	108849	2222 INWOOD RD	GASOLINE	12/01/1992	2A, 1A	E,Q	
		FDIC C/O AMRESKO MGMT INC	096023	CEDAR SPRINGS (@ FIELD STREET - SW	DIESEL	06/21/1990	2D, 6	E,Q	
		FIESTA MART INC	094762	9751 WEBBS CHAPEL RD	GASOLINE	01/08/1990	2A, 2A	E,Q	
		FINA OIL & CHEMICAL CO	091538	1525 INWOOD RD	GASOLINE	11/01/1987	2, 2A	E,Q	
		FINA OIL & CHEMICAL CO	091604	1901 N STAR RD	GASOLINE	11/18/1984	2, 2A	E,Q	
		FINA OIL & CHEMICAL CO	095339	S LANCASTER	GASOLINE	08/17/1989	2, 2A	E,Q	
		FINA OIL & CHEMICAL CO	111909	3405 S BROADWAY BLVD	GASOLINE, DIESEL	11/15/1996	2, 2A	E,Q	
		FINA OIL & CHEMICAL CO	113755	2745 W NORTHWEST FWY, DALLAS	GASOLINE	12/08/1998	1B, 1A	E,Q	
		FISCA OIL CO INC	107037	301 S CENTRAL EXWY	GASOLINE	03/18/1993	2, 5	E,Q	
		FLEMING COMPANIES INC	109587	2600 MCCREE, GARLAND	GASOLINE, DIESEL	07/07/1995	2, 2A	E,Q	
		FLINT INK CORP	094610	3120 HALIFAX ST	CHEMICAL	10/10/1989	2, 2A	E,Q	

TABLE 1
GROUNDWATER CONTAMINATION CASE DESCRIPTIONS BY COUNTY
TEXAS NATURAL RESOURCE CONSERVATION COMMISSION

COUNTY	DIVISION	NEW CASES	FILE NAME	FILE NUMBER	LOCATION	CONTAMINATION DESCRIPTION	DATE	ENFORCEMENT STATUS	DATA QUALITY	SECTION 5.236
DALLAS	RMD/PST									
		*	FOJTASEK INDUSTRIAL PROPERTIES	112998	9001 A AMBASSADOR ROW, DALLAS	GASOLINE, DIESEL	02/27/1998	2, 6	E,Q	
		*	FOREST PROPERTIES LP	113610	2200 W MOCKINGBIRD, DALLAS	GASOLINE	11/05/1998	1B, 1A	E,Q	
			G B SELF SERVE INC	110229	8320 SCYENE RD	GASOLINE	04/28/1995	2, 2A	E,Q	
			G B SELF SERVE INC	112237	1501 PEACHTREE RD	GASOLINE	04/02/1997	1B, 1A	E,Q	
			G MCMURREY EST C/O M F CORTIMI	110795	2701 GASTON AVE	GASOLINE, DIESEL	04/11/1996	2, 2A	E,Q	
			GANTGES DON	102760	2005 S GREAT SOUTHWEST PKWY	DIESEL	03/10/1992	2A, 1A	E,Q	
			GARNET CORP	109920	4242 IRVING BLVD	DIESEL	09/05/1995	2A, 1A	E,Q	
			GENERAL MOTORS CORP	099695	EDWARDS	GASOLINE	12/15/1990	2A, 6	E,Q	
			GENICO DISTRIBUTORS-BANKRUPTCY	111134	7047 BRUTON RD	UNKNOWN	06/12/1996	2, 2A	E,Q	
			GEORGE & NICHOLAS DIXIE	112189	1601 MARKET CENTER BLVD	UNKNOWN	03/18/1997	1B, 1A	E,Q	
		*	GEORGE DUNN & JERALD MCHARGUE	113548	1934 E IRVING, IRVING	GASOLINE	10/21/1998	2, 2A	E,Q	
			GERALD WHITLOCK OIL CORP.	112571	215 W COMMERCE	UNKNOWN	08/29/1997	1B, 1A	E,Q	
		*	GIFFORD HILL & CO	113049	316 HUNTER FERRELL, IRVING	DIESEL	06/15/1998	2, 6	E,Q	
			GILBERT SCOTT	107697	3218 EAST MAIN	GASOLINE	06/10/1993	5B, 6	E,Q	
			GLITSCH INC	112389	4900 SINGLETON	GASOLINE	06/11/1997	1B, 1A	E,Q	
			GOOD LUCK OIL CO	104505	2908 EAST 11TH STREET	GASOLINE	09/02/1992	2, 2A	E,Q	
			GOOD LUCK OIL CO	112617	4515 W MOCKINGBIRD	GASOLINE	09/11/1997	1B, 1A	E,Q	
		*	GOOD LUCK OIL CO	112618	4217 2ND ST, DALLAS	GASOLINE	09/15/1997	1B, 1A	E,Q	
			GOOD LUCK OIL CO	112619	1718 S EWING	GASOLINE	09/11/1997	1B, 1A	E,Q	
		*	GOOD LUCK OIL CO	113012	353 SINGLETON, DALLAS	GASOLINE	03/10/1998	1B, 1A	E,Q	
			GRAFF CURTIS	105770	9400 HWY 66	GASOLINE	08/06/1992	2A, 1A	E,Q	
		*	GRAND DALLAS WAREHOUSE(OAKTREE	113004	5200 E GARLAND AVE (FORMERLY CITY	GASOLINE	03/09/1998	1B, 1A	E,Q	
			GREYHOUND LINES INC	092651	1100 S LAMAR ST	DIESEL	01/27/1989	2, 2A	E,Q	
			GTE	111406	500 E CARPENTER FWY	HYDR FLUID	07/23/1996	2, 6	E,Q	
			GUARANTY FEDERAL BANK	098403	S LAMAR	GASOLINE	03/28/1991	5B, 1A	E,Q	
		*	HAMID NIKAH	113294	913 W 6TH ST, IRVING	GASOLINE	06/26/1998	2, 2A	E,Q	
			HARWOOD PACIFIC CORP	095955	OAK LAWN AVE	DIESEL, WASTE OIL	06/22/1990	2, 2A	E,Q	
			HAYES LEASING CO INC	091877	DFW AIRPORT, S	DIESEL	04/26/1988	2, 2A	E,Q	
		*	HECKART CONSTRUCTION CO	113515	1995-57 S BUCKNER, DALLAS	UNKNOWN	10/12/1998	1B, 1A	E,Q	
			HERTZ CORP	092381	2936 IRVING BLVD	GASOLINE	11/28/1988	2, 4	E,Q	
			HERTZ CORP	096455	CEDAR SPRINGS - LOVE FIELD AIRPORT	GASOLINE	08/10/1990	2, 2A	E,Q	
			HERTZ CORP	098686	BLDG 5 S SERVICE CENTER	UNKNOWN	04/17/1991	2, 2A	E,Q	
		*	HILL TOWER INC	113681	1570 W BELTLINE RD, CEDAR HILL	DIESEL	11/23/1998	2, 6	E,Q	
			HUNSAKER TRUCK LEASE INC	096696	HARRY HINES BLVD	GASOLINE, DIESEL	09/07/1990	2A, 1A	E,Q	
			INTERCONTINENTAL MFG CO	096016	1502 N 5TH ST	UNKNOWN	05/31/1990	2A, 2A	E,Q	
		*	J B HUNT TRANSPORT INC	113312	5701 W KEIST, DALLAS	DIESEL	07/04/1998	2, 2A	E,Q	
			JACK IN THE BOX	104962	335 S GARLAND	GASOLINE	10/13/1992	2, 2A	E,Q	
		*	JESSE HALL	112348	120 E PLEASANT RUN, LANCASTER	GASOLINE	06/02/1997	2, 2A	E,Q	
			JIFFY LUBE INTERNATIONAL INC	109525	2645 S BUCKNER BLVD	WASTE OIL, GASOLINE	05/19/1995	2A, 1A	E,Q	
			JOE JONES	104622	203 W CAMP WISDOM	WASTE OIL	09/15/1992	2, 2A	E,Q	
			JOHANSEN REAL ESTATE	108633	3151 HALIFAX	GASOLINE, DIESEL	09/19/1994	2A, 6	E,Q	
			JOHN BENDA INVESTMENTS	108775	10025 HARRY HINES BLVD	GASOLINE	09/07/1994	2, 2A	E,Q	
			JONES BLAIR PAINT CO	094655	2728 EMPIRE CENTRAL	CHEMICAL	01/11/1990	2, 2A	E,Q	
			JONES SID	105288	13317 KLEBERG	GASOLINE	10/30/1992	2, 2A	E,Q	
			JUDY IKELS	106146	2330 HARDWICK	GASOLINE	02/11/1993	2, 2A	E,Q	

TABLE 1
GROUNDWATER CONTAMINATION CASE DESCRIPTIONS BY COUNTY
TEXAS NATURAL RESOURCE CONSERVATION COMMISSION

COUNTY	NEW	FILE	FILE	LOCATION	CONTAMINATION	DATE	ENFORCEMENT	DATA	SECTION
DIVISION	CASES	NAME	NUMBER		DESCRIPTION		STATUS	QUALITY	5.236
DALLAS									
	RMD/PST								
		KAREN MERRILL	109306	10845 DENTON DR	GASOLINE	03/17/1995	2A, 1A	E,Q	
	*	KASHISH CORP	112893	5112 W DAVIS ST, DALLAS	GASOLINE	01/22/1998	1B, 1A	E,Q	
		KHALIL RAY KHALIL	102232	600 E SANDY LAKE RD	GASOLINE	03/10/1992	2A, 6	E,Q	
	*	KWIK STOP STORES	113771	132 S CARROLL, DALLAS	GASOLINE	12/09/1998	1B, 1A	E,Q	
	*	KWIK STOP STORES	113772	205 S CARROLL, DALLAS	GASOLINE	12/09/1998	1B, 1A	E,Q	
		L & M FAST LANE CONV STORES	100299	E SHADY GROVE RD	GASOLINE, DIESEL	09/05/1991	2A, 2A	E,Q	
		L W MAY	096280	S BRIERY RD	GASOLINE, CHEMICAL	07/21/1989	2, 2A	E,Q	
	*	L. H. LACY COMPANY	097598	MATHIS AVE, DALLAS	GASOLINE	12/28/1990	2, 2A	E,Q	
		L.W. MAY	093496	BELT LINE RD	GASOLINE	07/17/1989	2, 2A	E,Q	
		LE SON THANH	109513	4441 LAWNVIEW	GASOLINE	05/12/1995	2, 2A	E,Q	
		LELAND APPLEBAY	112537	1700 W 10TH	GASOLINE	08/13/1997	2, 2A	E,Q	
		LEND LEASE TRUCKS INC	111082	4411 LESTON AVE	UNKNOWN	06/04/1996	1B, 1A	E,Q	
		LEWIS HAROLD	104581	BELTLINE ROAD & HIGHWAY 175	UNKNOWN	09/09/1992	2, 2A	E,Q	
	*	LHA, INC.	113536	4305 PLAZA DR., IRVING	GASOLINE	10/14/1998	1B, 1A	E,Q	
	*	LIANG INTERNATIONAL INC C/O	113043	2596 W WALNUT, GARLAND	GASOLINE	03/18/1998	2, 6	E,Q	
		LOBELLO WEST	112678	8319 PRESTON DR	GASOLINE	09/29/1997	2, 2A	E,Q	
		LONESTAR INSTITUTIONAL GROCERY	091978	2666 MANANA DR	GASOLINE	06/09/1988	2A, 6	E,Q	
	*	LONGHORN INC	113528	10835 GROSSOM LN, DALLAS	GASOLINE	10/14/1998	1B, 1A	E,Q	
		LSI SERVICES CO	109677	1203 W PIONEER DR	GASOLINE	04/24/1995	2, 2A	E,Q	
		LSI SERVICES CO	109678	111 N STOREY	GASOLINE	04/06/1995	2, 2A	E,Q	
		LSI SERVICES CO	109679	604 W 6TH ST	GASOLINE	04/24/1995	2, 2A	E,Q	
		LTV AEROSPACE & DEFENSE	094669	9314 JEFFERSON	JET FUEL	01/15/1990	2, 2A	E,Q	
		LTV AEROSPACE & DEFENSE	096164	9314 W JEFFERSON & 14TH	DIESEL	06/28/1990	2, 2A	E,Q	
		LTV AEROSPACE & DEFENSE	096165	9314 W JEFFERSON	DIESEL	06/29/1990	2, 5	E,Q	
		LTV AEROSPACE & DEFENSE	097963	W JEFFERSON	JET FUEL	02/07/1991	2, 2A	E,Q	
		LTV AEROSPACE & DEFENSE	102359	9314 WEST JEFFERSON	JET FUEL	03/18/1992	2A, 1A	E,Q	
	*	LTV AEROSPACE & DEFENSE	102361	9314 WEST JEFFERSON, DALLAS	JET FUEL	04/24/1992	2, 6	E,Q	
		MARIAN MURRAY	101987	1000 NORTH INDUSTRIAL	GASOLINE	02/25/1992	2, 2A	E,Q	
		MARK CONNELL	112443	2601 MIDWAY	UNKNOWN	06/30/1997	2, 6	E,Q	
		MATHEW RAJAN	093069	826 W SHADY GROVE	GASOLINE	05/08/1989	2A, 1A	E,Q	
	*	MCBRIDE ELECTRIC	112368	1039 N WALTON WALKER, IRVING	GASOLINE	06/11/1997	2, 2A	E,Q	
		METHODIST HOSPITALS DALLAS	098889	N BECKLEY ST (@ COLORADO)	GASOLINE	05/02/1991	2, 4	E,Q	
	*	METRO FORD	096736	IRVING BLVD, DALLAS	GASOLINE	09/18/1990	2A, 1A	E,Q	
		METRO PETROLEUM	091149	440 BUCKNER BLVD (LOOP 12)	GASOLINE	11/05/1986	5B, 2A	E,Q	
		MICHAEL CHASTAIN W/NATIONS BK	112050	14000 JOSEY LN	GASOLINE	11/05/1996	2, 5	E,Q	
		MIDWEST ENGINES	112583	3502 E KIEST	UNKNOWN	09/02/1997	2, 2A	E,Q	
	*	MOBIL OIL	113064	3398 N PLANO RD, RICHARDSON	GASOLINE	03/26/1998	1B, 1A	E,Q	
	*	MOBIL OIL	113179	3430 HWY 66, ROWLETT	GASOLINE	05/15/1998	2, 6	E,Q	
		MOBIL OIL CORP	091034	10233 NORTH CENTRAL EXPRESSWAY	GASOLINE	08/01/1985	2, 6	E,Q	
		MOBIL OIL CORP	092107	3732 MAPLE AVE	WASTE OIL, GASOLINE	06/01/1988	2A, 6	E,Q	
		MOBIL OIL CORP	092165	1701 SKILLMAN & LIVE OAK	GASOLINE	08/19/1988	2, 6	E,Q	
		MOBIL OIL CORP	092253	5003 N O'CONNOR RD	GASOLINE	09/25/1988	2, 6	E,Q	
		MOBIL OIL CORP	092350	4600 LEMMON AVE	GASOLINE	11/17/1988	2, 2A	E,Q	
		MOBIL OIL CORP	092614	E LEDBETTER DR (LOOP 12)	GASOLINE	02/15/1989	2, 6	E,Q	
		MOBIL OIL CORP	093428	5711 E GRAND	UNKNOWN	10/25/1988	2A, 6	E,Q	

TABLE 1
GROUNDWATER CONTAMINATION CASE DESCRIPTIONS BY COUNTY
TEXAS NATURAL RESOURCE CONSERVATION COMMISSION

COUNTY	DIVISION	NEW CASES	FILE NAME	FILE NUMBER	LOCATION	CONTAMINATION DESCRIPTION	DATE	ENFORCEMENT STATUS	DATA QUALITY	SECTION 5.236
DALLAS	RMD/PST		MOBIL OIL CORP	094150	13211 IH-3211	GASOLINE	10/18/1989	2A, 6	E,Q	
			MOBIL OIL CORP	094520	9790 WALNUT LN	GASOLINE	01/05/1990	2, 6	E,Q	
			MOBIL OIL CORP	094582	4423 LIVE OAK	GASOLINE	12/06/1989	2, 4	E,Q	
			MOBIL OIL CORP	095002	PLANO RD	GASOLINE	11/04/1989	2A, 2A	E,Q	
			MOBIL OIL CORP	095502	2213 OATES DR	HYDR FLUID	04/11/1991	2A, 6	E,Q	
			MOBIL OIL CORP	097765	3439 OAK LAWN (@ LEMMON AVE)	GASOLINE	01/03/1991	2, 2A	E,Q	
			MOBIL OIL CORP	099687	VALLEY VIEW LN (@ JOSEY LN)	GASOLINE	07/12/1991	2A, 1A	E,Q	
			MOBIL OIL CORP	100130	W MOCKINGBIRD	GASOLINE	09/09/1991	2, 2A	E,Q	
			MOBIL OIL CORP	103547	MOBIL 12-JQ1	GASOLINE	04/29/1992	2, 2A	E,Q	
			MOBIL OIL CORP	105739	11800 PRESTON RD	GASOLINE	11/02/1992	2, 6	E,Q	
			MOBIL OIL CORP	106650	9351 IH635 (LBJ FWY) & ABRAMS	GASOLINE	05/05/1993	2, 6	E,Q	
			MOBIL OIL CORP	107966	5400 PRESTON	GASOLINE	12/20/1993	2, 6	E,Q	
			MOBIL OIL CORP	109186	1900 BELTLINE RD	GASOLINE	02/22/1995	2A, 6	E,Q	
			MOBIL OIL CORP	109776	2400 E LEDBETTER	WASTE OIL	06/20/1995	2, 6	E,Q	
			MOBIL OIL CORP	112057	1360 S PLANO RD	UNKNOWN	01/15/1997	2A, 1A	E,Q	
			MOBIL OIL CORP	113231	6500 E NORTHWEST HWY, DALLAS	GASOLINE	06/05/1998	2A, 1A	E,Q	
			MOBIL OIL CORPORATION	112061	2717 CUSTER	UNKNOWN	01/17/1997	2A, 1A	E,Q	
			MOHAMMAD KHALID BUTT	113745	602 N HALL ST, SEAGOVILLE	GASOLINE	12/02/1998	1B, 1A	E,Q	
			MOJIRI ENTERPRISE INC	112148	2333 OATES DR	UNKNOWN	03/03/1997	2, 2A	E,Q	
			MONEY OIL CO INC	100007	W NORTHWEST HWY (LOOP 12)	GASOLINE, DIESEL	08/12/1991	2A, 1A	E,Q	
			MONEY OIL CO INC	111235	8506 DENTON DR	GASOLINE	06/17/1996	2, 2A	E,Q	
			MONTGOMERY WARD & CO INC	110780	100 NORTHTOWN MALL	UNKNOWN	04/09/1996	2, 2A	E,Q	
			MOTIVA ENTERPRISE	113274	7205 FERGUSON RD, DALLAS	GASOLINE	06/17/1998	2, 2A	E,Q	
			MOTIVA ENTERPRISES INC	113347	1301 EMPIRE CENTRAL, DALLAS	GASOLINE	07/17/1998	1B, 1A	E,Q	
			MOUNTASIA ENTERTAINMENT INTL	111515	11130 Malibu Dr, Dallas	GASOLINE	08/01/1996	1B, 1A	E,Q	
			MOUNTASIA ENTERTAINMENT INTL	111609	11150 MALIBU DR	OTHER	09/12/1996	2, 5	E,Q	
			MRS BAIRDS BAKERY	096573	E MOCKINGBIRD LN	GASOLINE, DIESEL	08/09/1990	2, 2A	E,Q	
			MUTAWE & ALBANNA ENTERPRISES	105051	SW CORNER OF CENTERVILLE AND MILLER	DIESEL, GASOLINE	10/21/1992	2, 2A	E,Q	
			NATIONAL CONVENIENCE BANKRUPT	112153	9709 DENTON DR	UNKNOWN	03/05/1997	5B, 1A	E,Q	
			NATIONAL CONVENIENCE BANKRUPT	112413	520 W 6TH ST	GASOLINE	06/17/1997	5B, 1A	E,Q	
			NATIONAL CONVENIENCE BANKRUPT	112414	2001 W NORTHWEST HWY	GASOLINE	06/17/1997	5B, 1A	E,Q	
			NATIONAL CONVENIENCE BANKRUPT	112416	800 N BELTLINE	GASOLINE	06/17/1997	5B, 6	E,Q	
			NATIONAL CONVENIENCE STORES	106800	105 NW 23RD	GASOLINE	06/11/1993	5B, 1A	E,Q	
			NATIONAL LINEN SERVICE	104591	620 YORKTOWN	GASOLINE, DIESEL	09/14/1992	2, 6	E,Q	
			NEWMAN CHEVROLET	098955	2751 SOUTH GARLAND, GARLAND	GASOLINE, WASTE OIL	11/09/1992	1B, 1A	E,Q	
			NORTH TEXAS TANK RENTAL INC	113778	1701 BRUTON RD, MESQUITE	GASOLINE	12/09/1998	2, 2A	E,Q	
			NORTHRUP GRUMMAN CORPORATION	102362	9314 WEST JEFFERSON	JET FUEL	03/18/1992	2, 2A	E,Q	
			NORTHRUP GRUMMEN	112856	9314 W JEFFERSON	DIESEL	12/17/1997	2D, 1A	E,Q	
			NORTHTOWN MALL REALTY CORP	110779	3101 FOREST LN	UNKNOWN	04/09/1996	1B, 1A	E,Q	
			O B A INC	098779	HARRY HINES BLVD	GASOLINE, WASTE OIL	05/01/1991	2A, 6	E,Q	
			OHIO NATIONAL LIFE INSURANCE	099837	GEMINI LN	GASOLINE	07/22/1991	2, 2A	E,Q	
			ONE STOP FOOD STORES	111667	5311 BOYD BLVD	GASOLINE, DIESEL	08/22/1996	2, 2A	E,Q	
			ONE STOP FOOD STORES	111942	1205 TRINITY MILLS (SWITZER #380)	GASOLINE, DIESEL	11/12/1996	2, 2A	E,Q	
			ONE STOP FOOD STORES INC	091885	5444 HWY 78	UNKNOWN	04/22/1988	2, 4	E,Q	
			ONE STOP FOOD STORES INC	091938	5314 2ND AVE	GASOLINE	06/05/1988	2, 2A	E,Q	

TABLE 1
GROUNDWATER CONTAMINATION CASE DESCRIPTIONS BY COUNTY
TEXAS NATURAL RESOURCE CONSERVATION COMMISSION

COUNTY	DIVISION	NEW CASES	FILE NAME	FILE NUMBER	LOCATION	CONTAMINATION DESCRIPTION	DATE	ENFORCEMENT STATUS	DATA QUALITY	SECTION 5.236
DALLAS	RMD/PST									
			ONE STOP FOOD STORES INC	099652	CARRIER PKWY	GASOLINE	07/11/1991	2, 2A	E,Q	
			ONE STOP FOOD STORES INC	108983	1422 ACTON AT 67	GASOLINE	12/29/1994	2, 2A	E,Q	
			ORKIN PEST CONTROL CO	102862	6234 PEELER	GASOLINE	04/03/1990	2, 2A	E,Q	
			OSAMA CORP	113644	8008 S POLK, DALLAS	GASOLINE	11/23/1998	2, 2A	E,Q	
			OVERNITE TRANSPORTATION	093265	2300 TIME ST	DIESEL	07/13/1989	2, 2A	E,Q	
			OVERNITE TRANSPORTATION	096425	TIME ST	DIESEL	07/20/1990	2A, 6	E,Q	
			PARROTT OIL CORP	102400	14345 DALLAS PKWY	GASOLINE	03/27/1992	5B, 1A	E,Q	
			PATTERSON BROTHERS MEAT CO	105122	4000 ASH LANE	GASOLINE	10/27/1992	2, 6	E,Q	
			PENSKE TRUCK LEASING	097618	MARKET ST	WASTE OIL	03/27/1990	2, 2A	E,Q	
			PENSKE TRUCK LEASING CO	095210	IRVING BLVD	DIESEL	02/15/1990	2, 2A	E,Q	
			PENSKE TRUCK LEASING CO	108405	11528 HARRY HINES BLVD	DIESEL	11/04/1993	2, 2A	E,Q	
			PENSKE TRUCK LEASING COMPANY	095802	2605 OAKLAND AVE	GASOLINE, DIESEL	10/15/1989	2, 2A	E,Q	
			PEP BOYS	104281	2992 FOREST LN	WASTE OIL	08/14/1992	2A, 1A	E,Q	
			PEPSI CO	109640	1411 CENTURY DR	DIESEL	06/26/1995	1B, 1A	E,Q	
			PEPSI COLA BOTTLING CO	092082	4532 HWY 67	DIESEL	08/09/1988	2, 6	E,Q	
			PETRO CO	112188	1114 W OAKDALE	UNKNOWN	03/18/1997	2, 2A	E,Q	
			PETRO-RENT INC	113794	3700 CHEYENNE & NORTHGATE, IRVING	GASOLINE	12/09/1998	2, 2A	E,Q	
			PHILLIPS 66 CO	098483	BROADWAY (@ OATS)	GASOLINE	03/31/1991	2, 2A	E,Q	
			PHILLIPS 66 CO	110891	9203 BRUTON RD	GASOLINE	04/25/1996	2, 2A	E,Q	
			PHILLIPS PETROLEUM CO	112859	5526 E R L THORNTON	GASOLINE	12/04/1997	2, 2A	E,Q	
			PIEDMONT MCKINNEY PARTNERS LP	112535	3418 MCKINNEY AVE	GASOLINE	08/11/1997	2A, 1A	E,Q	
			POLY AMERICA	112527	2000 W MARSHALL	UNKNOWN	08/12/1997	2, 5	E,Q	
			PRIDE OF TEXAS OIL CO INC	096574	DALWORTH ST, GRAND PRAIRIE	GASOLINE	08/28/1990	2, 2A	E,Q	
			PRINTPACK INC	092842	2006 S GREAT SOUTHWEST PKWY	CHEMICAL	04/19/1989	2, 4	E,Q	
			PROTON REALTY CORPORATION	106347	16601 ADDISON ROAD	GASOLINE	03/19/1993	2, 2A	E,Q	
			PRS REALTORS II L P	109597	11814 HARRY HINES BLVD, DALLAS	GASOLINE	07/07/1995	2A, 6	E,Q	
			RACETRAC	112867	1716 W FRANKFORD RD	GASOLINE	12/22/1997	2, 2A	E,Q	
			RACETRAC PETROLEUM	113125	1726 E HWY 365, IRVING	GASOLINE, DIESEL	04/20/1998	1B, 1A	E,Q	
			RADER HOMER	101102	HARRY HINES BLVD	GASOLINE, DIESEL	12/05/1991	2, 2A	E,Q	
			RAGLAND AND HORTON TRUST	109167	2901 COMMERCE	GASOLINE	09/22/1992	2A, 1A	E,Q	
			RANPARR INC	113380	128 S LANCASTER, DALLAS	GASOLINE	08/05/1998	1B, 1A	E,Q	
			REAL ESTATE SER NATIONS BANK	112051	1925 N GALLOWAY	GASOLINE	11/20/1996	1B, 1A	E,Q	
			REALTY ALLIANCE OF TEXAS LTD	096421	S LAMAR ST	GASOLINE, DIESEL	06/06/1990	2, 2A	E,Q	
			REAVES HICKEY	091625	508 E AVE D; IN THE VICINITY OF GARLAND	GASOLINE	11/15/1987	2A, 1A	E,Q	
			REDI PACKAGING	106707	3061 W SANER AVE	DIESEL	10/27/1991	2A, 6	E,Q	
			RICHARD M. & MONIQUE F. BYRON	101489	SKILLMAN	DIESEL	12/09/1991	2, 2A	E,Q	
			RICK DOBBS	113430	5026 ROSS AVE, DALLAS	GASOLINE	09/11/1998	1B, 1A	E,Q	
			ROADSIDE STATIONS INC	091111	KAUFMAN AND APPLE	GASOLINE	08/20/1986	5B, 2A	E,Q	
			ROADWAY EXPRESS INC	091087	200 N BELT LINE RD	DIESEL	06/13/1986	2, 2A	E,Q	
			ROCK TENN CO	107188	1120 E CLARENDON	GASOLINE	08/20/1993	2A, 1A	E,Q	
			ROLLINS LEASING CORP	107756	2340 LOMBARDY	DIESEL	01/28/1994	2A, 1A	E,Q	
			ROY MARCOM	112564	12900 HARRY HINES	GASOLINE	07/31/1997	2, 2A	E,Q	
			RUBENSTEIN FOODS INC	113402	1200 HALL ST, DALLAS	GASOLINE	08/21/1998	1B, 1A	E,Q	
			RYDER TRANSPORTATION SERVICES	106457	3200 HALIFAX STREET	OTHER	03/10/1993	2A, 1A	E,Q	
			RYDER TRANSPORTATION SERVICES	106762	3500 BELTLINE, FARMERS BRANCH	GASOLINE	06/16/1993	2, 2A	E,Q	

TABLE 1
GROUNDWATER CONTAMINATION CASE DESCRIPTIONS BY COUNTY
TEXAS NATURAL RESOURCE CONSERVATION COMMISSION

COUNTY	NEW DIVISION CASES	FILE NAME	FILE NUMBER	LOCATION	CONTAMINATION DESCRIPTION	DATE	ENFORCEMENT STATUS	DATA QUALITY	SECTION 5.236
DALLAS	RMD/PST								
		RYDER TRUCK RENTAL INC	093135	2130 HIGHTOWER DR	DIESEL	05/01/1989	2, 5	E,Q	
		S & T PLUMBING	111281	804 W SHADY GROVE	GASOLINE, DIESEL	07/10/1996	2, 2A	E,Q	
		SABER REALTY	112752	3797 FOREST	UNKNOWN	11/05/1997	1B, 1A	E,Q	
		SEARS & ROEBUCK	112146	2270 VALLEY VIEW	UNKNOWN	03/03/1997	2A, 6	E,Q	
		SHELL OIL	107802	2444 INWOOD	GASOLINE	04/23/1992	2A, 6	E,Q	
		SHELL OIL	112483	502 E CAMP WISDOM @ ORIOLE	GASOLINE	07/28/1997	1B, 1A	E,Q	
		SHELL OIL CO	091635	3021 BIG TOWN BLVD	GASOLINE	01/29/1988	2, 2A	E,Q	
		SHELL OIL CO	093257	MEADOW @ 10000 BLOCK OF CENTRAL	UNKNOWN	07/13/1989	2, 6	E,Q	
	*	SHELL OIL PRODUCTS CO	113240	5350 HARRY HINES, DALLAS	GASOLINE	06/05/1998	1B, 1A	E,Q	
		SHELL OIL PRODUCTS COMPANY	112849	6463 NORTHWEST HWY	GASOLINE	12/11/1997	1B, 1A	E,Q	
	*	SIMMONS EAST TEXAS TRUST	113692	12230 INWOOD, DALLAS	GASOLINE	11/23/1998	2, 2A	E,Q	
	*	SOUTHERN UNION PACIFIC RR CO	112844	8150 S CENTRAL EXWY, DALLAS	GASOLINE	01/07/1998	1B, 1A	E,Q	
	*	SOUTHERN UNION PACIFIC RR CO	112889	5507 S LAMAR, DALLAS	GASOLINE	01/09/1998	2, 6	E,Q	
		SOUTHLAND CORP	091084	3407 HUDNALL (@ LEMMON)	GASOLINE	05/27/1986	2D, 2A	E,Q	
		SOUTHLAND CORP	092927	407 ROCHELL @ O'CONNOR	GASOLINE	03/17/1989	2, 5	E,Q	
		SOUTHLAND CORP	096983	GARLAND RD (NW CORNER @ WINSTEAD)	GASOLINE	01/12/1990	2, 2A	E,Q	
		SOUTHLAND CORP	097467	N MARSALIS AVE	GASOLINE	12/06/1990	2, 6	E,Q	
		SOUTHLAND CORP	097497	SKILLMAN ST	GASOLINE	12/11/1990	2, 2A	E,Q	
		SOUTHLAND CORP	099095	HARRY HINES BLVD	GASOLINE	04/12/1991	2, 2A	E,Q	
		SOUTHLAND CORP	101557	2890 W NORTHWEST HWY (LOOP 12)	GASOLINE	01/16/1992	2, 2A	E,Q	
		SOUTHLAND CORP	102230	902 GREAT SOUTHWEST PARKWAY	GASOLINE	01/03/1992	2, 2A	E,Q	
		SOUTHLAND CORP	102526	3525 SUNNY VALE	GASOLINE	03/24/1992	2, 2A	E,Q	
		SOUTHLAND CORP	106923	2720 N MACARTHUR	GASOLINE	07/07/1993	2, 2A	E,Q	
		SOUTHLAND CORP	107843	8001 LEMMON AVE	AV-GAS	10/12/1993	2, 5	E,Q	
		SOUTHLAND CORP	108556	SPECIALTY FOODS	GASOLINE	03/23/1994	2, 2A	E,Q	
		SOUTHLAND CORP	108866	111 N CARROLL AVE	GASOLINE	09/15/1994	2, 3	E,Q	
		SOUTHLAND CORP	109120	5406 HARRY HINES BLVD	GASOLINE	02/07/1995	2, 2A	E,Q	
		SOUTHLAND CORP	109358	4950 COLUMBIA AVE	GASOLINE	01/16/1995	2, 6	E,Q	
		SOUTHLAND CORP	110285	4539 TRAVIS ST	GASOLINE	01/15/1996	2, 2A	E,Q	
		SOUTHLAND CORP	110369	2020 N SHILOH RD	GASOLINE	12/13/1995	2, 2A	E,Q	
		SOUTHLAND CORP	110578	7037 LAKE JUNE	UNKNOWN	03/20/1996	2, 2A	E,Q	
		SOUTHLAND CORP	110685	2223 S BECKLEY	UNKNOWN	03/28/1996	2, 2A	E,Q	
		SOUTHLAND CORP	110712	3702 N GREENVILLE	UNKNOWN	03/22/1996	2, 2A	E,Q	
		SOUTHLAND CORP	110719	5220 E MOCKINGBIRD LN	GASOLINE	03/25/1996	2, 2A	E,Q	
		SOUTHLAND CORP	110721	211 S BECKLEY AVE	GASOLINE	03/25/1996	2, 2A	E,Q	
		SOUTHLAND CORP	110722	1023 S HAMPTON BLVD	GASOLINE	03/25/1996	2, 2A	E,Q	
		SOUTHLAND CORP	110783	3733 WEST NW HIGHWAY	GASOLINE	04/03/1996	2, 2A	E,Q	
		SOUTHLAND CORP	110837	1803 N GALLOWAY	GASOLINE	04/08/1996	2, 2A	E,Q	
	*	SOUTHLAND CORP	110838	1066 PIONEER PKWY, MESQUITE	GASOLINE	04/17/1996	2, 2A	E,Q	
		SOUTHLAND CORP	110840	11437 SHILOH RD	GASOLINE	04/15/1996	2, 2A	E,Q	
		SOUTHLAND CORP	112300	2515 INWOOD	GASOLINE	05/06/1997	2, 2A	E,Q	
	*	SOUTHLAND CORP	113201	102 N CEDAR RIDGE, DUNCANVILLE	GASOLINE	05/27/1998	1B, 1A	E,Q	
		SOUTHWESTERN BELL	111776	2335 JETT RD.	UNKNOWN	10/16/1996	2, 2A	E,Q	
		SOUTHWESTERN BELL TELEPHONE	111704	710 MERCURY AVE	UNKNOWN	09/30/1996	2, 2A	E,Q	
		SOUTHWESTERN BELL TELEPHONE CO	098077	GREENVILLE	WASTE OIL	02/21/1991	2, 2A	E,Q	

TABLE 1
GROUNDWATER CONTAMINATION CASE DESCRIPTIONS BY COUNTY
TEXAS NATURAL RESOURCE CONSERVATION COMMISSION

COUNTY	NEW DIVISION CASES	FILE NAME	FILE NUMBER	LOCATION	CONTAMINATION DESCRIPTION	DATE	ENFORCEMENT STATUS	DATA QUALITY	SECTION 5.236
DALLAS	RMD/PST								
		SOUTLAND CORPORATION	108906	10201 LAKE JUNE RD @ MASTERS	GASOLINE	12/01/1994	2, 2A	E,Q	
		SPEEDWAY SUPERAMERICA LLC	094767	2602 IH-20@GREAT SOUTHWEST PKWY	GASOLINE	11/22/1988	2, 6	E,Q	
		SPENCER OIL COMPANY	113000	2322 DALWORTH, GRAND PRAIRIE	GASOLINE	03/06/1998	2, 2A	E,Q	
		SRENG LAY	113667	4219 GASTON AVE, DALLAS	GASOLINE	11/17/1998	2, 2A	E,Q	
		STAR ENTERPRISE	091039	13910 N CENTRAL EXPRESSWAY	GASOLINE	08/14/1985	2, 2A	E,Q	
		STAR ENTERPRISE	092209	N STEMMONS FRWY (IH-35 @ ROYAL LN)	GASOLINE	10/18/1988	2, 6	E,Q	
		STAR ENTERPRISE	094216	1101 W AIRPORT FWY AT MACARTHUR	GASOLINE	10/02/1989	2, 4	E,Q	
		STAR ENTERPRISE	099840	DOWDY FERRY RD @ IH45	DIESEL	08/08/1991	2, 6	E,Q	
		STAR ENTERPRISE	100235	S LANCASTER	DIESEL	09/20/1991	2, 2A	E,Q	
		STAR ENTERPRISE	100596	PRESTON RD (@ ROYAL LN)	GASOLINE	09/18/1991	2, 2A	E,Q	
		STAR ENTERPRISE	103516	4455 LOVERS LN	GASOLINE	06/18/1992	2A, 6	E,Q	
		STAR ENTERPRISE	103544	8200 E R L THORNTON FWY (IH 35)	GASOLINE	03/19/1992	2, 6	E,Q	
		STAR ENTERPRISE	104157	3303 W ILLINOIS	OTHER	04/28/1992	2, 2A	E,Q	
		STAR ENTERPRISE	105108	633 CAMPBELL	GASOLINE	10/26/1992	2, 2A	E,Q	
		STAR ENTERPRISE	106739	7014 STEMMONS @ RECORD CROSSING (IH 35)	DIESEL	05/04/1993	2, 2A	E,Q	
		STAR ENTERPRISE	107778	3021 BOCHMAN DR	GASOLINE	08/20/1993	2, 2A	E,Q	
		STAR ENTERPRISE	107963	1946 E IH35 @ WHITLOCK	GASOLINE	03/11/1993	2, 2A	E,Q	
		STAR ENTERPRISE	107995	4707 S CENTRAL EXWY	GASOLINE	03/25/1994	2, 6	E,Q	
		STAR ENTERPRISE	108497	221 E LEDBETTER	GASOLINE	05/24/1994	2, 2A	E,Q	
		STAR ENTERPRISE	109359	3021 MOCKINGBIRD	HYDR FLUID	04/06/1995	2, 2A	E,Q	
		STAR ENTERPRISE	112277	2001 N CENTRAL EXPRESSWAY	GASOLINE	04/25/1997	2, 6	E,Q	
		STAR ENTERPRISE	112312	2520 BELTLINE RD	GASOLINE	05/05/1997	2A, 6	E,Q	
		STRASBURGER ENTERPRISES	113115	9602 SCYENE, DALLAS	GASOLINE	04/17/1998	1B, 1A	E,Q	
		STRASBURGER ENTERPRISES INC	104165	5931 SOUTH R L THORNTON (IH 35)	UNKNOWN	07/14/1992	2A, 1A	E,Q	
		SULLIVAN TRANSFER CO	097333	IRVING BLVD	GASOLINE, DIESEL	11/26/1990	2, 2A	E,Q	
		SUPERIOR UTILITIES	099282	MANANA	GASOLINE	03/06/1991	2, 6	E,Q	
		SWITZER PETROLEUM CO	091787	1310 W SPRING VALLEY RD	GASOLINE	02/01/1988	2, 2A	E,Q	
		SWITZER PETROLEUM CO	100447	4701 N GALLOWAY	GASOLINE	10/09/1991	5B, 1A	E,Q	
		SWITZER PETROLEUM INC	111798	2010 S GOLIAD ST	GASOLINE, DIESEL	10/09/1996	2, 2A	E,Q	
		SWITZER PETROLEUM PRODUCTS INC	108575	640 N STORY RD	GASOLINE	08/22/1994	2, 2A	E,Q	
		SWORDS DEVELOPMENT CO	107405	3594 ELM GROVE	GASOLINE	10/15/1993	2, 2A	E,Q	
		SYSCO FOOD SERVICES INC	091540	14330 GILLIS RD	GASOLINE	11/20/1987	2, 2A	E,Q	
		T M T INC	111453	3502 S CARRIER PKWY	GASOLINE	12/01/1994	2, 2A	E,Q	
		T M T INC	112164	7233 GASTON AVE	GASOLINE	03/04/1997	2, 2A	E,Q	
		T M T INC	112233	1140 HWY 67	GASOLINE	03/25/1997	2, 2A	E,Q	
		TACO BELL	110400	5510 E MOCKINGBIRD	GASOLINE	08/01/1994	2, 2A	E,Q	
		TELECABLE INC	106718	1776 GREENVILLE AVE	GASOLINE	04/13/1993	2, 2A	E,Q	
		TETCO STORES L P	113538	12920 PRESTON, DALLAS	GASOLINE	10/14/1998	1B, 1A	E,Q	
		TEXACO REFINING & MARKETING	092484	3101 S GARLAND RD	GASOLINE	01/09/1989	2, 6	E,Q	
		TEXACO REFINING & MARKETING	092897	2847 ROYAL LN	UNKNOWN	04/28/1989	2, 2A	E,Q	
		TEXACO REFINING & MARKETING	108177	4025 GASTON AVE	GASOLINE	05/13/1994	2, 6	E,Q	
		TEXAS COMMERCE BANK	112936	149 E IRVING BLVD, IRVING	GASOLINE	01/30/1998	2, 2A	E,Q	
		TEXAS NATIONAL GUARD ARMORY BD	094053	1009 LAKE CREST DR	JET FUEL	11/01/1989	2, 3	E,Q	
		TEXAS TEN LTD	104634	108 SOUTH MAIN	GASOLINE, WASTE OIL	09/17/1992	2A, 1A	E,Q	
		TEXIMAR TEXACO	091399	2525 VALLEY VIEW LN	GASOLINE	07/15/1987	5B, 2A	E,Q	

TABLE 1
GROUNDWATER CONTAMINATION CASE DESCRIPTIONS BY COUNTY
TEXAS NATURAL RESOURCE CONSERVATION COMMISSION

COUNTY	DIVISION	NEW CASES	FILE NAME	FILE NUMBER	LOCATION	CONTAMINATION DESCRIPTION	DATE	ENFORCEMENT STATUS	DATA QUALITY	SECTION 5.236
DALLAS	RMD/PST		THE CAR WASH CO	098516	PRESTON RD	GASOLINE	04/03/1991	2, 2A	E,Q	
			THE MARTIN-BROWER CO	108227	1350 AVE S	DIESEL	06/06/1994	2A, 6	E,Q	
		*	THE PHILLIPS 66 CO	113362	1030 LAVON DR, GARLAND	GASOLINE	07/25/1998	1B, 1A	E,Q	
		*	THE SOUTHLAND CORPORATION	113259	6748 SHADYBROOK, DALLAS	GASOLINE	06/10/1998	1B, 1A	E,Q	
			THOMAS FAMILY PARTNERSHIP	109791	2420 N IH 35 E	GASOLINE, DIESEL	08/15/1995	2, 2A	E,Q	
			THOMPSON & KNIGHT	108954	4915 LEMMON AVE	GASOLINE	11/04/1994	2, 2A	E,Q	
			TIM WAZIRALI	108576	3701 W CLARENDON	GASOLINE	09/06/1994	2, 2A	E,Q	
			TMT INC	105730	2910 RUDER	GASOLINE	11/22/1992	2, 2A	E,Q	
			TOBIAS S C (JERRY)	098003	HARRY HINES @ LOMBARDY	GASOLINE, WASTE OIL	01/31/1991	2, 2A	E,Q	
			TOWER OIL COMPANY	092249	SOUTH BUCKNER BLVD (LOOP 12)	GASOLINE	10/20/1988	2, 2A	E,Q	
			TOWN & COUNTRY	112605	818 E MAIN	GASOLINE	06/05/1997	1B, 1A	E,Q	
			TOWN OF ADDISON	111949	4798 AIRPORT PKWY	DIESEL	11/26/1996	2, 2A	E,Q	
			TRAMMELL CROW CO	094757	1500 DRAGON ST	GASOLINE	11/13/1989	2, 4	E,Q	
		*	TRINITY WASTE	113361	1220 E DOWDY FERRY RD, HUTCHINS	DIESEL	07/25/1998	1B, 1A	E,Q	
			TRIPLE A OIL CO	106933	2801 N FITZHUGH	OTHER	05/07/1993	2, 2A	E,Q	
			TRIPLE A OIL CO	112196	10005 MARSH LN	GASOLINE	01/23/1997	2, 2A	E,Q	
		*	TRIPLE A OIL CO	112284	11741 PRESTON RD, DALLAS	GASOLINE, DIESEL	05/05/1997	2A, 6	E,Q	
		*	TRIPLE A OIL CO	113193	444 S HAMPTON RD, DALLAS	GASOLINE, WASTE OIL, GASOLINE	06/03/1998	1B, 1A	E,Q	
			TRIPLE A OIL CO INC	091300	820 S BELT LINE	UNKNOWN	05/08/1987	2, 2A	E,Q	
			TRIPLE A OIL CO INC	091331	5534 DENTON DR	GASOLINE	02/11/1987	2, 2A	E,Q	
			TRIPLE A OIL CO INC	091418	2360 VALWOOD PKWY	GASOLINE	07/23/1987	2, 2A	E,Q	
			TRIPLE A OIL CO INC	102697	3250 NORTH HAMPTON	GASOLINE	03/16/1992	2, 2A	E,Q	
			TRIPLE A OIL COMPANY INC	112797	1636 N MARKET CENTER BLVD	GASOLINE	10/12/1997	1B, 1A	E,Q	
			TRIPLE A OIL COMPANY, INC.	096975	N BELT LINE	UNKNOWN	10/17/1990	2, 2A	E,Q	
			TTAP TRUST/1ST ST BNK MESQUITE	108312	2621 PEACH TREE RD	GASOLINE, WASTE OIL	05/26/1994	2, 2A	E,Q	
			TU ELECTRIC	094576	146 PAYNE ST	GASOLINE	12/13/1989	2, 2A	E,Q	
			TWIN LAKES PETROLEUM INC	112798	9199 BURTON RD	UNKNOWN	11/21/1997	1B, 1A	E,Q	
			ULTRAMAR DIAMOND SHAMROCK	094316	2300 BECKLEY AVE	GASOLINE	11/16/1989	2, 4	E,Q	
			ULTRAMAR DIAMOND SHAMROCK	101795	12531 LAKE JUNE ROAD	GASOLINE	01/27/1992	2, 5	E,Q	
			ULTRAMAR DIAMOND SHAMROCK	106459	102 E ARAPAHO	GASOLINE, DIESEL	04/07/1993	2, 6	E,Q	
			ULTRAMAR DIAMOND SHAMROCK	106791	14300 JOSEY LN	GASOLINE	01/06/1993	2, 2A	E,Q	
			ULTRAMAR DIAMOND SHAMROCK	106799	104 S IH45	GASOLINE, DIESEL	06/11/1993	2, 2A	E,Q	
			ULTRAMAR DIAMOND SHAMROCK	107729	8810 GARLAND	GASOLINE	12/20/1993	2, 6	E,Q	
			ULTRAMAR DIAMOND SHAMROCK	108554	2121 W MOCKINGBIRD LN	GASOLINE	06/10/1994	2, 2A	E,Q	
			ULTRAMAR DIAMOND SHAMROCK	109820	2810 N BELTLINE RD	GASOLINE	08/29/1995	1B, 1A	E,Q	
			ULTRAMAR DIAMOND SHAMROCK	111361	13105 SEAGOVILLE	GASOLINE	07/10/1996	2, 2A	E,Q	
		*	ULTRAMAR DIAMOND SHAMROCK	113727	10061 WHITEHURST, DALLAS	GASOLINE	12/02/1998	1B, 1A	E,Q	
		*	UNITED PARCEL SERVICE	092340	3609 HALIFAX, DALLAS	GASOLINE	11/23/1988	2, 2A	E,Q	
			UNITED PARCEL SERVICE	104723	4807 SELDON WAY	WASTE OIL	09/22/1992	2, 6	E,Q	
			UNKNOWN	091627	SEAGOVILLE	GASOLINE	08/20/1986	1B, 1A	E,Q	
			UNKNOWN	104428	FOREST LN & PLANO RD	GASOLINE	08/21/1992	2, 1A	E,Q	
			UNKNOWN	109596	1335 BROOKSIDE	UNKNOWN	10/24/1994	5B, 4	E,Q	
		*	UNKNOWN	113021	111 E SPRING VALLEY, RICHARDSON	GASOLINE	03/11/1998	5B, 1A	E,Q	
		*	US NAVY	113333	8100 W JEFFERSON, DALLAS	GASOLINE, WASTE OIL	07/10/1998	1B, 1A	E,Q	
		*	US NAVY	113334	8100 W JEFFERSON, DALLAS	GASOLINE, DIESEL	07/10/1998	2A, 6	E,Q	

TABLE 1
GROUNDWATER CONTAMINATION CASE DESCRIPTIONS BY COUNTY
TEXAS NATURAL RESOURCE CONSERVATION COMMISSION

COUNTY	DIVISION	NEW CASES	FILE NAME	FILE NUMBER	LOCATION	CONTAMINATION DESCRIPTION	DATE	ENFORCEMENT STATUS	DATA QUALITY	SECTION 5.236
DALLAS	RMD/PST		US NAVY DALLAS N A S	097921	JEFFERSON ST (NAVAL AIRSTATION)	DIST F OIL	01/29/1991	2, 2A	E,Q	
			US NAVY DALLAS N A S	104909	9314 JEFFERSON	WASTE OIL, JET FUEL	10/09/1992	2A, 1A	E,Q	
			US POSTAL SERVICE	095518	DFW TURNPIKE	DIESEL	04/18/1990	2, 2A	E,Q	
			US POSTAL SERVICE	103928	401 DFW TURNPIKE	DIESEL	11/15/1991	2, 2A	E,Q	
		*	VALLEY VIEW CAR WASH	113646	5444 ALPHA RD, DALLAS	GASOLINE	11/23/1998	2, 2A	E,Q	
			VAN INGRAM	095388	S GARLAND RD & MILLER	GASOLINE	03/22/1990	2, 2A	E,Q	
		*	VICKORY WHOLESALE GREENHOUSE	113368	4911 E GRAND, DALLAS	UNKNOWN	07/29/1998	1B, 1A	E,Q	
			VICTOR BALLAS PROPERTIES	110252	1014 S BROADWAY	GASOLINE	06/25/1992	2A, 1A	E,Q	
			VORELCO INC	094110	2640 FOREST LN	WASTE OIL	11/27/1989	2A, 6	E,Q	
		*	WABASH NATIONAL CORP	113611	4132 IRVING BLVD, DALLAS	WASTE OIL	11/05/1998	1B, 1A	E,Q	
			WALEN FRANCES/MARITAL F W	099937	NEW CHURCH RD	GASOLINE, WASTE OIL	08/15/1991	2, 2A	E,Q	
			WEATHERFORD OIL CO	098067	E 3RD ST	GASOLINE	02/14/1991	2, 6	E,Q	
			WEATHERFORD OIL CO	110370	521 E 3RD ST	GASOLINE, DIESEL	01/30/1996	2, 2A	E,Q	
			WHITE BYRD E ESTATE	102267	111 S DALLAS ST	GASOLINE	03/19/1992	2, 2A	E,Q	
			WITT MILLER	105232	2433 VALLEY VIEW DR	GASOLINE	11/09/1992	2A, 2A	E,Q	
			YELLOW FREIGHT SYSTEM, INC	108452	4500 IRVING BLVD	WASTE OIL, DIESEL	06/29/1994	2, 2A	E,Q	
		*	ZUDHI TEXACO	113768	1803 SKILLMAN, DALLAS	GASOLINE	12/09/1998	1B, 1A	E,Q	
	RMD/SSDAT		AMERICAN FEDERAL BANK	FILE NAME	4110 CEDAR LAKE DR., DALLAS	XYLENE	02/12/1993	0, 1	E	
			BAPTIST FOUNDATION	FILE NAME	1600 SINGLETON, DALLAS	OIL, BTEX	03/30/1993	2B, 1	E	
			LOUISIANA PACIFIC, ROUNDS AND PORTER	FILE NAME	9233 DENTON DRIVE	DICHLOROETHYLENE,	03/12/1993	1A, 1A	E	
			PAN COASTAL PARTNERSHIP	FILE NAME	3525 MCKINNEY AVE, DALLAS	TETRACHLOROETHYLENE	11/02/1992	1A, 1A	E	
			STAR ENTERPRISE TERMINAL	FILE NAME	3900 SINGLETON BLVD., DALLAS	OIL, BTEX	04/23/1992	0, 4	E	
	RMD/VC		10858 HARRY HINES BOULEVARD	775	10858 HARRY HINES BOULEVARD, DALLAS	SOLVENTS	05/27/1998	0, 2	E	
			1280 AND 1300 GREENVILLE AVENUE	216	COLLINS ROAD AND GREENVILLE AVE.,	SOLVENTS	03/29/1996	0, 6	E	
		*	16-STORY OFFICE BUILDING/GARAGE-ELM	786	1505 ELM STREET, DALLAS	SOLVENTS	06/05/1998	0, 6C	E	
			18.466 ACRE TRACT OF LAND (CENTENNIAL PLAZA)	454	NEC OF IH-35 AND WEST NW HIGHWAY, DALLAS	METALS/CHLORINATED	02/04/1997	0, 2B	E	
			23.64 ACRE TRACT OF LAND/SHILOH @ BELT LINE	475	NW CORNER OF SHILOH ROAD & BELTLINE	BTEX, SOLVENTS, METALS	02/26/1997	0, 3	E	
		*	7101 - 7129 HARRY HINES	798	7101 - 7129 HARRY HINES, DALLAS	VOCS	07/01/1998	0, 2	E	
			8.5 ACRE PARCEL/EMPIRE CENTRAL DR./IH-35	233	8383 NORTH STEMMONS FREEWAY, DALLAS	CHLORINATED SOLVENTS	04/18/1996	0, 2	E	
			8383 STEMMONS EXPRESSWAY CO-APP (VCP 233)	368	8383 STEMMONS FREEWAY, DALLAS	VOCS	10/08/1996	0, 2	E	
			8383 STEMMONS EXPRESSWAY CO-APP (VCP 233)	354	8383 STEMMONS FREEWAY, DALLAS	VOCS	09/26/1996	0, 2	E	
			AIRCONDEX	380	2674 FREEWOOD, DALLAS	METALS	10/29/1996	0, 2	E	
		*	ALEXIS DRIVE SITE	679	6000 BLOCK ALEXIS DRIVE @ PRESTON ROAD,	VOCS	01/21/1998	0, 0	E	
		*	ASPEN DRY CLEANERS	605	8014 SPRING VALLEY ROAD, DALLAS	CHLORINATED SOLVENTS	09/09/1997	0, 3	E	
			ATRIUM DOOR AND WINDOW COMPANY	186	9001 AMBASSADOR ROW, DALLAS	PILT(NAPTHA/MINERAL SPIRITS	02/27/1996	0, 6	E	
		*	AUTOHAUS PROPERTY	496	14185 NORTH DALLAS PARKWAY, FARMERS	TPH, METALS	04/01/1997	0, 6C	E	
			AVIALL LOVE FIELD FACILITY	606	9311 REEVES STREET, DALLAS	SOLVENTS	09/09/1997	1A, 3	E	
			BELL HELICOPTER TEXTRON INC., PLANT 5	018	1700 NORTH HIGHWAY 360, GRAND PRAIRIE	CHLORINATED SOLVENTS	09/21/1995	0, 2A	E	
		*	BENT TREE SHOPPING CENTER	747	17610 MIDWAY ROAD, DALLAS	VOCS	04/07/1998	0, 2	E	
			BROOKHOLLOW WAREHOUSE	230	3191 COMMONWEALTH DRIVE, DALLAS	CHLORINATED HYDROCARBONS,	04/12/1996	0, 2B	E	
		*	BROOMFIELD NORTH PROPERTY	739	SCW OLIN WELLBORN AND ALAMO, DALLAS	PETROLEUM HYDROCARBONS	03/31/1998	0, 2	E	
			CAMPBELL TAGGART BAKERY RESEARCH FACILITY	551	6211 LEMMON AVENUE, DALLAS	CHLORINATED SOLVENTS	06/23/1997	0, 2	E	

TABLE 1
GROUNDWATER CONTAMINATION CASE DESCRIPTIONS BY COUNTY
TEXAS NATURAL RESOURCE CONSERVATION COMMISSION

COUNTY	DIVISION	NEW CASES	FILE NAME	FILE NUMBER	LOCATION	CONTAMINATION DESCRIPTION	DATE	ENFORCEMENT STATUS	DATA QUALITY	SECTION 5.236
DALLAS	RMD/V/C									
		*	CLEANERS AND DRYERS	710	2408 TRINITY MILLS ROAD, CARROLLTON	CHLORINATED SOLVENTS	02/25/1998	0, 2	E	
			COMET CLEANERS	170	12817 PRESTON ROAD, SUITE 121, DALLAS	CHLORINATED SOLVENTS	01/23/1996	0, 0	E	
			DALLAS GAS AND FUEL COMPANY	165	NW CORNER OF ROSS AND RECORD STREET,	VOCS	01/22/1996	0, 6C	E	
		*	DAYS INN HOTEL	491	8051 LBJ FREEWAY, DALLAS	SOLVENTS	03/21/1997	0, 2B	E	
			DOVER ELEVATOR COMPANY	455	7017 CARPENTER FREEWAY, DALLAS	TPH, VOCS	02/06/1997	0, 3	E	
			ESTATE OF ALYNE B. HAYMAN	202	6417 CEDAR SPRINGS ROAD, DALLAS	METALS, VOC	03/13/1996	0, 0	E	
			FORMER GRAPHICS ENGRAVING FACILITY	033	2001 NORTH GRIFFIN STREET, DALLAS	SPENT SOLVENTS, METALS	09/11/1995	0, 2A	E	
			G. H. HENSLEY LANDFILL	502	2108 JOE FIELD ROAD, DALLAS	METALS	04/11/1997	0, 2	E	
			GEENVILLE JUNCTION SHOPPING CENTER	055	5111 GREENVILLE AVENUE, DALLAS	SOLVENTS	11/06/1995	0, 5	E	
			GIFFORD-HILL TRACT	626	316 HUNTER FELL ROAD, IRVING	PCB, TPH, SVOCS, VOCS	10/10/1997	0, 6	E	
			HARRY HINES SITE	302	11198 HARRY HINES BOULEVARD, DALLAS	METALS AND HYDROCARBONS	07/26/1996	0, 6	E	
		*	J. Y. TAYLOR MANUFACTURING	884	101 WEST AVENUE D, GARLAND	SOLVENTS	12/02/1998	0, 6C	E	
			JOHN EAGLE LINCOLN MERCURY DEALERSHIP	410	6102, 6110, 6116, 6120 LEMMON AVENUE,	TPH, VOC, METALS	12/04/1996	0, 1	E	
			LAWS STREET BLOCK 390	506	LAWS STREET BLOCK 390, DALLAS	TPH	04/15/1997	0, 0	E	
		*	MACARTHUR 183 SHOPPING CENTER	725	1111 WEST AIRPORT FREEWAY, IRVING	VOCS	03/23/1998	0, 6	E	
		*	MARSH LANE SHOPPING CENTER	695	104 MARSH LANE PLAZA, DALLAS	SOLVENTS	02/10/1998	0, 2	E	
			MIRABELLA APARTMENTS	578	2600 COLE, DALLAS	VOCS, TPH	07/28/1997	0, 2	E	
		*	MU HI LINE DRIVE PROPERTY - NORTH TRACT	713	HI LINE DRIVE WEST OF ALAMO STREET, DALLAS	VOCS	02/24/1998	0, 2B	E	
		*	MU PROPERTY	712	NWC AND SWC HI LINE DRIVE & ALAMO STREET,	METALS, PETROLEUM	02/24/1998	0, 2B	E	
		*	OATES PARK SHOPPING CENTER	761	4414 GUS THOMASSON ROAD, MESQUITE	CHLORINATED SOLVENTS	04/27/1998	0, 2	E	
		*	PARK FOREST SHOPPING CENTER	608	3701-3878 FOREST LANE, DALLAS	CHLORINATED SOLVENTS	09/12/1997	0, 3	E	
		*	PAVILLION II SHOPPING CENTER	751	7512 - 7632 CAMPBELL ROAD, DALLAS	CHLORINATED	04/06/1998	0, 2A	E	
		*	PAVILLION III SHOPPING CENTER	753	NWC CAMPBELL ROAD AND COIT ROAD, DALLAS	CHLORINATED SOLVENTS, TPH	04/06/1998	0, 2A	E	
		*	PEPPER SQUARE SHOPPING CENTER	670	14902 PRESTON ROAD, DALLAS	VOCS	12/30/1997	0, 2	E	
			PLAZA RIOS SHOPPING CENTER	377	8602-8698 SKILLMAN STREET, DALLAS	CHLORINATED SOLVENTS	10/22/1996	0, 2	E	
			PRESTO CLEAN-ALL; PRESTON FOREST VILLAGE	381	11681 PRESTON ROAD, SUITE 204, DALLAS	CHLORINATED SOLVENTS	10/29/1996	0, 4	E	
			PRESTONWOOD VILLAGE II/SPECIALTY CLEANERS	420	15203 KNOLL TRAIL DRIVE, DALLAS	CHLORINATED SOLVENTS	12/17/1996	0, 2	E	
			PRESTONWOOD VILLAGE SHOPPING CENTER	333	NE CORNER ARAPAHO ROAD AND KNOLL TRAIL,	CHLORINATED SOLVENTS	09/09/1996	0, 3	E	
			R. M. GRAPHICS SITE	314	2537 WILLOWBROOK DRIVE, DALLAS	VOCS	08/13/1996	0, 4	E	
			ROACH PAINT FACILITY	175	NW CORNER OF FIELD AND WOODALL ROGERS	VOCS, SVOCS, METALS	02/05/1996	0, 6	E	
		*	RYAN'S EXPRESS DRY CLEANERS	770	480 UVALDE ROAD, DALLAS	CHLORINATED SOLVENTS	05/19/1998	0, 2	E	
		*	SIGMOND PROPERTY	692	NWC SUMMER STREET AND BROOM STREET,	TPH, METALS	02/04/1998	0, 2B	E	
			ST. STEPHENS CLEANERS	432	2788 VALWOOD PARKWAY, FARMERS BRANCH	CHLORINATED SOLVENTS	01/07/1997	0, 2	E	
			TEXAS INSTRUMENTS - CENTRAL EXPRESSWAY	374	13532 NORTH CENTRAL EXPRESSWAY, DALLAS	CHLORINATED SOLVENTS, VOC'S	10/10/1996	0, 3	E	
			TEXAS INSTRUMENTS, INC. - LEMMON AVENUE	650	6000 LEMMON AVENUE, DALLAS	CHLORINATED SOLVENTS	01/02/1997	0, 2A	E	
			THREE TRACTS, FLORA & LEONARD; ROSS AVE	147	SE CORNER FLORA & LEONARD/2301-2318	VOCS, SVOCS, METALS, TPH	12/13/1995	0, 2	E	
			TOP HAT CLEANERS/CASA LINDA PLAZA	296	SE CORNER GARLAND ROAD/BUCKNER BLVD,	CHLORINATED SOLVENTS	07/16/1996	0, 2	E	
		*	TOWN CREEK SHOPPING CENTER	466	8300-8530 ABRAMS ROAD, DALLAS	CHLORINATED SOLVENTS	02/12/1997	0, 2B	E	
			TRI-GAS CORPORATION	227	3301 SOUTH NATIONAL STREET, DALLAS	LIME, ACETYLENE CONDENSATE	04/12/1996	0, 2	E	
		*	TUEC NORTH B	733	WEST OF ALAMO STREET AND FLYNN STREET,	PETROLEUM HYDROCARBONS,	03/27/1998	0, 2B	E	
		*	TUEC SOUTH PROPERTY	734	NORTH OF CONTINENTAL/WEST OF HOUSTON,	PETROLEUM HYDROCARBONS,	03/27/1998	0, 2	E	
			TURTLE CREEK SITE	510	SW CORNER LEMMON AVE & CARLISLE STREET,	VOCS, TPH, METALS	04/22/1997	0, 6	E	
			UNDEVELOPED LAND ON STATE HIGHWAY 183	270	SH 183 350 FEET EAST OF BRITAIN ROAD,	TPH, VOCS	06/06/1996	0, 2B	E	
		*	UNDEVELOPED LAND SOUTH SIDE 183 (VCP NO.	651	350 FEET EAST OF BRITAIN ROAD, IRVING	VOCS	11/13/1997	0, 2	E	
			UNITED CONCRETE PIPE (SMALL TRACT)	331	2401 WINSON STREET, DALLAS	CHLORINATED SOLVENTS	09/03/1996	0, 2B	E	

TABLE 1
GROUNDWATER CONTAMINATION CASE DESCRIPTIONS BY COUNTY
TEXAS NATURAL RESOURCE CONSERVATION COMMISSION

COUNTY	DIVISION	NEW CASES	FILE NAME	FILE NUMBER	LOCATION	CONTAMINATION DESCRIPTION	DATE	ENFORCEMENT STATUS	DATA QUALITY	SECTION 5.236
DALLAS										
	RMD/VC		UNOCAL CHEMICAL DISTRIBUTION - DALLAS	694	3636 DAN MORTON DRIVE, DALLAS	HYDROCARBONS, SOLVENTS	02/10/1998	0, 3	E	
			VACANT MAX STORE	438	11455 GARLAND ROAD, DALLAS	HYDROCARBON	01/21/1997	0, 6C	E	
			VACANT TRACT IN ROWLETT, TEXAS	426	HIGHWAY 66/0.5 MI. EAST OF LIBERTY GROVE,	BTEX	01/02/1997	0, 4	E	
			VACANT TRACT OF LAND - MCKINNEY AVENUE	481	2332 MCKINNEY AVENUE, DALLAS	TPH, CHLORINATED SOLVENTS	03/06/1997	0, 5	E	
			VALUE \$1.25 CLEANERS (RICHLAND VILLAGE)	729	1320 EAST BELT LINE ROAD, RICHARDSON	VOCS	03/26/1998	0, 3	E	
			VAN WATERS & ROGERS	419	1102 AVENUE R, GRAND PRAIRIE	VOC, TPH	12/13/1996	0, 2	E	
			VIRGINIA KMP CORPORATION	189	4100 PLATINUM WAY, DALLAS	TPH, VOCS, SVOCS, METALS,	02/29/1996	0, 5	E	
			WHITE ROCK MARKET PLACE	797	11255 GARLAND ROAD @ JUPITER, DALLAS	VOCS	07/01/1998	0, 2	E	
	RMD/VCIO		2615 BELT LINE	015	2615 BELT LINE ROAD, CARROLLTON	CHLORINATED SOLVENTS, TPH,	03/24/1998	0, 2B	E	
			AIR & REFRIGERATION CORPORATION	002	201 WEST COMMERCE STREET, DALLAS	TPH, BTEX	11/07/1997	0, 2B	E	
			DART SERVICE AND INSPECTION FACILITY	038	3021 OAK LANE, DALLAS	SOLVENTS	05/08/1998	0, 2B	E	
			EXCHANGE PARK	065	6300 FOREST PARK BOULEVARD, DALLAS	HYDROCARBONS/PETROLEUM	10/01/1998	0, 2B	E	
			FLINT INK CORPORATION	058	3413 ROYALTY ROW, IRVING	VOCS	09/02/1998	0, 2B	E	
			GRACE SMART VACANT PARCEL/DENTAL OFFICE	011	2426 BELT LINE ROAD, GARLAND	BTEX, TPH	01/21/1998	0, 2B	E	
			NORTHWOOD HILLS VILLAGE SHOPPING CENTER	061	8000 SPRING VALLEY ROAD, DALLAS	CHLORINATED HYDROCARBONS,	09/18/1998	0, 5	E	
			TRINITY INDUSTRIES, INC.	004	SW CORNER EAST DALLAS RD/MINTER'S	CHLORINATED HYDROCARBONS,	12/11/1997	0, 2B	E	
			TRUSSWAY - DALLAS	080	10543 DORIC STREET, DALLAS	VOCS	12/11/1998	0, 2B	E	
			TURNPIKE 10 & 11	059	3535 AND 3605 LA REUNION PARKWAY, DALLAS	LEAD, MTBE	08/28/1998	0, 2B	E	
			VALLEY VIEW TECH CENTER II	049	NEC VALLEY BRANCH AND SPRINGLAKE ROAD,	PETROLEUM	07/08/1998	0, 2B	E	
	WUD		D BAR B MOBILE HOME RANCH	0570082	WELL 1 (G0570082A) - S. SIDE OF MOBILE HOME	TETRACHLOROETHENE	12/31/1992	4A, 5	E,Q,V,2	
DAWSON										
	RMD/PST		ACKERLY OIL CO (TRIO FUELS)	111701	111 MAIN ST	GASOLINE, DIESEL	09/27/1996	2, 2A	E,Q	
			BOB CRAWLEY	094198	1311 N DALLAS AVE	GASOLINE	11/28/1989	2, 2A	E,Q	
			BRITT TRUCKING CO	093075	1900 SEMINOLE	DIESEL	05/22/1989	2, 2A	E,Q	
			BRITT W A	105046	7TH & LYNN STREET, LAMESA	GASOLINE	12/08/1992	2, 2A	E,Q	
			CITY OF LAMESA	095148	304 S 1ST ST	GASOLINE	12/05/1989	2, 2A	E,Q	
			CITY OF LAMESA	105759	N 1ST & DALLAS	WASTE OIL	12/18/1992	2, 2A	E,Q	
			DAWSON ISD	099636	PO BOX 180	GASOLINE	07/03/1991	2, 2A	E,Q	
			FRANKS OIL CO	094312	1312 N DALLAS	DIESEL	12/12/1989	2, 2A	E,Q	
			FRANKS OIL CO	108029	4TH & AUSTIN, LAMESA	GASOLINE	04/26/1994	2, 2A	E,Q	
			JACK GREGORY	094329	1502 N DALLAS	GASOLINE	12/12/1989	2, 2A	E,Q	
			MARVIN KIDD	094494	FM 2052 AND RADIO RD	GASOLINE	12/21/1989	2, 2A	E,Q	
			MCCORMICK OIL CO INC	093850	1102 N DALLAS	GASOLINE	09/20/1989	5B, 3	E,Q	
			MCCORMICK OIL CO INC	094199	909 N 4TH ST	GASOLINE	11/28/1989	2A, 2A	E,Q	
			MCCORMICK OIL CO INC	096331	S DALLAS	GASOLINE	07/06/1990	2A, 1A	E,Q	
			MORRIS H E	094390	802 S DALLAS	GASOLINE	12/14/1989	5B, 1A	E,Q	
			S & C OIL CO	092112	211 S DALLAS AVE	GASOLINE	08/25/1988	2, 2A	E,Q	
			S & C OIL CO	092553	611 N 4TH ST	GASOLINE	01/30/1989	2, 2A	E,Q	
			S & C OIL CO	101779	711 SOUTH BRYAN	GASOLINE	01/28/1992	2A, 1A	E,Q	
			SANDS ISD	099145	5TH ST (@ AVE C)	GASOLINE	05/27/1991	2, 2A	E,Q	
			T H & B PROPERTIES	094305	411 N BRYAN	GASOLINE	12/12/1989	2, 2A	E,Q	

TABLE 1
GROUNDWATER CONTAMINATION CASE DESCRIPTIONS BY COUNTY
TEXAS NATURAL RESOURCE CONSERVATION COMMISSION

COUNTY	DIVISION	NEW CASES	FILE NAME	FILE NUMBER	LOCATION	CONTAMINATION DESCRIPTION	DATE	ENFORCEMENT STATUS	DATA QUALITY	SECTION 5.236
DAWSON	RMD/PST		TXDOT	099289	HWY 87	WASTE OIL	05/21/1991	2, 2A	E,Q	
			WOODRUM OIL CO	094823	HWY 349	GASOLINE	01/24/1990	5B, 2A	E,Q	
			WOODRUM OIL CO	094826	410 N DALLAS	GASOLINE	01/24/1990	5B, 2A	E,Q	
DE WITT	RMD/PST		LESKE OIL CO	098722	S EXPLANADE	GASOLINE	04/16/1991	2, 2A	E,Q	
			PRESTON PARSON INC	108183	323 MAIN	GASOLINE	05/18/1994	2, 2A	E,Q	
			PRESTON PARSONS	108090	SE CORNER HWY 72 & FM 119 (INACTIVE)	GASOLINE	04/06/1994	2, 6	E,Q	
			ROLAND RIEDESEL INC	110379	503 W MAIN	GASOLINE	01/30/1996	2, 6	E,Q	
			RUDOLPHS INC	106081	ROUTE 3 BOX 183	GASOLINE	01/27/1993	2, 2A	E,Q	
DEAF SMITH	RMD/PST		CONSUMERS FUEL CORP	105059	116 NEW YORK ST	GASOLINE	08/20/1992	2, 2A	E,Q	
			E Z MART STORES INC	105062	817 PARK AVE	GASOLINE	10/21/1992	2A, 1A	E,Q	
			GOODIN FUELS INC	110065	HWY 385 & HIGGINS ST., HEREFORD	GASOLINE	12/22/1995	2A, 6	E,Q	
			UNKNOWN	092201	MUNICIPAL WELL NO.3	UNKNOWN	09/22/1988	5B, 1A	E,Q	
			WILLIAMS DALE	100399	FM 809 (@ FM 1062 - 5 MI N OF DAWN), DAWN	GASOLINE, DIESEL	11/07/1991	2, 2A	E,Q	
WUD			HEREFORD MUNICIPAL WATER SUPPLY	0590001	WELL 3 (G0590001B) - SE OF MCKINLEY AVE.	BTEX, 1,2-DICHLOROETHANE,	04/06/1988	2D, 6E	E,Q,V,2	
DELTA	RMD/PST		FFP OPERATING PARTNERS	093324	950 E DALLAS ST	GASOLINE	07/23/1989	2, 2A	E,Q	
			GREENVILLE AUTOMATIC GAS	113725	811 W DALLAS, COOPER	GASOLINE	12/02/1998	1B, 1A	E,Q	
			LOVES COUNTRY STORE	113374	IH 35 & HWY 156, SANGER	DIESEL	08/03/1998	1B, 1A	E,Q	
DENTON	PD/MSW		CITY OF FARMERS BRANCH: MW-10	MSW01312A	0.8 MI. S OF SH 121, N OF ELM FORK OF TRINITY	VOCs (CIS-1,2-DICHLOROETHENE,	06/27/1991	2A, 2A	E,Q	
	RMD/PST		A B C TANK CO	113737	E HWY 380, AUBREY	GASOLINE, DIESEL	12/02/1998	2, 2A	E,Q	
			ADVANCE PETROLEUM	096733	HWY 356 & 3RD ST	GASOLINE	08/10/1990	2, 2A	E,Q	
			ALL IN ONE FOOD STORE	103293	6464 CROSS TIMBERS, FLOWER MOUND	GASOLINE, UNKNOWN	07/12/1992	2, 2A	E,Q	
			ARROW INDUSTRIES INC	091871	1705 JOHN CONNALLY DR	CHEMICAL	05/05/1988	2, 2A	E,Q	
			ARROW INDUSTRIES INC	099247	BELTLINE RD	CHEMICAL	06/10/1991	2, 2A	E,Q	
			C W QUICKSTOP INC	113457	201 E HWY 114, ROANOKE	GASOLINE, DIESEL	09/21/1998	1B, 1A	E,Q	
			CARUTHERS OIL CO	104098	FM 407	DIESEL	07/27/1992	2, 2A	E,Q	
			CARUTHERS OIL CO	111249	1200 FT WORTH DR	GASOLINE, DIESEL	06/14/1996	2, 2A	E,Q	
			CARUTHERS OIL CO	113219	219 N LOCUST ST, DENTON	GASOLINE, DIESEL, WASTE OIL	05/27/1998	1B, 1A	E,Q	
			CARUTHERS OIL CO INC	096371	S IH35, DENTON	GASOLINE	08/08/1990	2, 2A	E,Q	
			CARUTHERS OIL CO INC	113093	421 EAGLE DR, DENTON	GASOLINE	04/10/1998	1B, 1A	E,Q	
			CBS MECHANICAL INC	108726	5001 W UNIVERSITY DR	GASOLINE	05/27/1994	2, 2A	E,Q	
			CHEVRON PRODUCTS COMPANY	095513	BELTLINE RD (@ JOSEY LANE)	GASOLINE	05/03/1990	2, 4	E,Q	
			CHEVRON PRODUCTS COMPANY	098616	S STEMMONS FRWY @ FOX	GASOLINE	04/11/1991	2, 2A	E,Q	
			CITY OF DENTON	113496	901 B TEXAS ST, DENTON	GASOLINE	10/05/1998	1B, 1A	E,Q	
			CITY OF DENTON	113731	5000 AIRPORT RD, DENTON	GASOLINE	12/03/1998	1B, 1A	E,Q	

TABLE 1
GROUNDWATER CONTAMINATION CASE DESCRIPTIONS BY COUNTY
TEXAS NATURAL RESOURCE CONSERVATION COMMISSION

COUNTY	NEW	FILE	FILE	LOCATION	CONTAMINATION	DATE	ENFORCEMENT	DATA	SECTION
DIVISION	CASES	NAME	NUMBER		DESCRIPTION		STATUS	QUALITY	5.236
DENTON									
	RMD/PST								
		CITY OF HIGHLAND VILLAGE	099166	HIGHLAND VILLAGE RD, HIGHLAND VILLAGE	GASOLINE	06/07/1991	2, 2A	E,Q	
		CITY OF LAKE DALLAS	109035	351 BETCHAN DR	GASOLINE	01/13/1995	2, 2A	E,Q	
		COASTAL MART INC	112792	1920 CARROL	GASOLINE	09/11/1997	1B, 1A	E,Q	
		CRAIG SINGER	108553	4513 OLD DENTON RD	GASOLINE	08/21/1994	2, 2A	E,Q	
		DENTON TANK RENTAL INC	113776	220 STEMMONS FRWY, DENTON	GASOLINE	12/09/1998	1B, 1A	E,Q	
		DIAMOND SHAMROCK	091104	5208 S COLONY BLVD	GASOLINE	08/08/1986	2, 2A	E,Q	
		DIAMOND SHAMROCK REF & MKTG CO	092008	1900 JOSEY LN	GASOLINE	06/24/1988	2, 2A	E,Q	
		EXXON COMPANY USA	092204	700 S STEMMONS FWY	GASOLINE	09/01/1987	2, 6	E,Q	
		EXXON COMPANY USA	092218	1805 ALICE ST @ UNIVERSITY DR	GASOLINE	09/20/1988	2, 4	E,Q	
		EXXON COMPANY USA	095140	1901 N ELM	GASOLINE	11/28/1989	2, 2A	E,Q	
		EXXON COMPANY USA	097825	BELTLINE RD	UNKNOWN	01/22/1991	2, 6	E,Q	
		FARMERS & MERCHANTS BANK	099125	IH-35	GASOLINE	05/28/1991	2, 2A	E,Q	
		FFP OPERATING PARTNERS	107774	1002 AVENUE C, DENTON	GASOLINE	02/11/1994	2, 2A	E,Q	
		FFP OPERATING PARTNERS	108295	782 N HWY 121 @ FM 1170	GASOLINE	04/07/1993	2, 2A	E,Q	
		FIRST COMMERCIAL REALTY	106674	603 S DENTON DRIVE	GASOLINE	05/17/1993	2, 2A	E,Q	
		FRANCIS OIL CO	093690	1500 S BROADWAY BLVD	GASOLINE	09/14/1989	5B, 2A	E,Q	
		FRED BAKER	104159	1001 NORTH BROADWAY	UNKNOWN	08/10/1992	2A, 1A	E,Q	
		G.R.A.V.I.T.Y.	113564	216 S WASHINGTON, PILOT POINT	GASOLINE, DIESEL	10/21/1998	1B, 1A	E,Q	
		GARRETT PLACE INC	113701	E HILL, LEWISVILLE	GASOLINE, DIESEL	11/23/1998	1B, 1A	E,Q	
		HILZ SNIDER CHEVROLET INC	112089	1405 N STEMMONS	GASOLINE	01/23/1997	2, 6	E,Q	
		INLAND PAPERBOARD AND PKG	102508	2605 BELTLINE RD (E SIDE OF PROPERTY)	DIESEL	08/02/1991	2A, 2A	E,Q	
		INLAND PAPERBOARD AND PKG	102509	2605 BELTLINE RD	DIESEL, OTHER	07/23/1991	2A, 2A	E,Q	
		J. C. THOMAS	112761	HWY 720 @ HWY 423	GASOLINE	11/04/1997	2, 2A	E,Q	
		JESWOOD OIL COMPANY	113038	LOOP 288 & MCKINNEY ST, DENTON	GASOLINE	03/20/1998	1B, 1A	E,Q	
		KELSOE OIL CO	112851	6417 N IH 35, DENTON	DIESEL	01/07/1998	1B, 1A	E,Q	
		KELSOE OIL COMPANY	094760	IH-35 & LOOP 138	DIESEL	11/29/1990	2, 2A	E,Q	
		KELSOE OIL COMPANY	113469	600 BELL AVE, DENTON	GASOLINE, DIESEL	09/25/1998	1B, 1A	E,Q	
		KELSOE TRACTOR CO INC	107630	102 MAIN ST	OTHER	08/17/1993	2, 2A	E,Q	
		KELSOE TRACTOR CO INC	107951	303 HIGHWAY 156	GASOLINE, DIESEL	03/03/1994	2, 2A	E,Q	
		KELSOE TRACTOR CO INC	113643	915 FORT WORTH DR, DENTON	GASOLINE, DIESEL	11/23/1998	2, 2A	E,Q	
		KELSOE TRACTOR CO INC	113659	WALCOTT & HWY 455, PILOT POINT	GASOLINE, DIESEL	11/17/1998	1B, 1A	E,Q	
		LAKE CITIES LAND DEVELOPMENT	101694	FM 2181	DIESEL	01/29/1992	2, 2A	E,Q	
		LAKE PARK PLAZA JOINT VENTURE	113629	359 LAKE PLAZA RD, LEWISVILLE	GASOLINE	11/23/1998	2, 2A	E,Q	
		LAKELAND BAPTIST CHURCH	110391	571 EDMONDS LN	GASOLINE	01/23/1996	2, 2A	E,Q	
		LASSITER JOHN	102374	315 FORT WORTH DRIVE	GASOLINE	03/25/1992	2, 2A	E,Q	
		MARTIN-EAGLE OIL CO INC	113295	525 EAGLE DR, DENTON	GASOLINE	06/25/1998	1B, 1A	E,Q	
		MCMAHAN OIL CO	102939	412 N BELL	UNKNOWN	04/24/1992	2, 3	E,Q	
		MCMAHAN OIL COMPANY	108765	1205 E UNIVERSITY DR	GASOLINE	02/23/1994	2, 2A	E,Q	
		MERRIMAC III METRO MART LTD	111653	508 HWY 114, ROANOKE	GASOLINE, DIESEL	09/24/1996	2, 2A	E,Q	
		METRO PETRO RENTALS INC	113742	434 S MILL, LEWISVILLE	GASOLINE	12/02/1998	2, 2A	E,Q	
		METRO PETRO RENTALS INC	113796	1850 STEMMONS (I 35 & FM 407), LEWISVILLE	GASOLINE	12/09/1998	2, 2A	E,Q	
		METROPLEX TANK RENTALS INC	113743	8998 MAIN, FRISCO	GASOLINE	12/02/1998	2, 2A	E,Q	
		METROPLEX TANK RENTALS INC	113747	2912 E UNIVERSITY DR, DENTON	GASOLINE, DIESEL	12/02/1998	2, 2A	E,Q	
		METROPLEX TANK RENTALS INC	113749	695 FOX, LEWISVILLE	GASOLINE	12/03/1998	2, 2A	E,Q	
		MOBIL OIL	110522	6262 W MAIN ST	UNKNOWN	04/18/1996	2, 2A	E,Q	

TABLE 1
GROUNDWATER CONTAMINATION CASE DESCRIPTIONS BY COUNTY
TEXAS NATURAL RESOURCE CONSERVATION COMMISSION

COUNTY	NEW DIVISION CASES	FILE NAME	FILE NUMBER	LOCATION	CONTAMINATION DESCRIPTION	DATE	ENFORCEMENT STATUS	DATA QUALITY	SECTION 5.236
DENTON	RMD/PST								
		MOBIL OIL CORP	099332	W MAIN ST	GASOLINE	06/12/1991	2, 6	E,Q	
		MOBIL OIL CORP	102691	2745 BELTLINE RD (@ MARSH LN)	GASOLINE	03/30/1992	2, 6	E,Q	
	*	MR SCOTT EDWARDS	113797	HWY 455 & RUNNING BEAR, AUBREY	GASOLINE	12/09/1998	2, 2A	E,Q	
		MURR & COMPANY	093417	511 W UNIVERSITY DR @ CARROLL BLVD	GASOLINE	04/12/1989	2, 2A	E,Q	
		NAT'L ENVIRONMENTAL TECH CORP	109770	4220 JUSTIN RD	GASOLINE	06/28/1995	2, 2A	E,Q	
	*	NORTH TEXAS TANK RENTAL INC	113741	1724 BERNARD, DENTON	GASOLINE	12/02/1998	1B, 1A	E,Q	
	*	OMA F LAWSON	113609	129 W MCCART, KRUM	GASOLINE	11/05/1998	1B, 1A	E,Q	
		ONE STOP FOOD STORES	111665	4005 N STEMMONS FWY	GASOLINE	08/26/1996	2, 2A	E,Q	
		OWEN SPRUANCE	107133	515 IH35 EAST @ HWY 377	GASOLINE	08/11/1993	2, 2A	E,Q	
		PADAYACHEE S K	093869	1600 IH-600	GASOLINE	09/06/1989	2, 5	E,Q	
	*	PETRO SERVICES INC	113748	IH 35 @ 455, SANGER	GASOLINE	12/02/1998	1B, 1A	E,Q	
		PHIL BARTLETT	112354	3300 LONG PRAIRIE RD	GASOLINE, DIESEL	06/02/1997	2, 2A	E,Q	
		R M LEWIS	110061	HWY 77 S	GASOLINE	10/20/1995	2A, 1A	E,Q	
		RESTRUCTURE PETRO. MKT SVCS	095206	IH-35 (@ FOX AVE)	GASOLINE	03/02/1990	2, 2A	E,Q	
		REZA TRADING ENTERPRISE INC	112281	6279 S STEMMONS FWY	UNKNOWN	05/05/1997	2, 2A	E,Q	
		ROBERT EBERHART	102029	1103 W UNIVERSITY	GASOLINE	02/27/1992	2, 2A	E,Q	
		RUMMELL OIL CO.	100116	W UNIVERSITY DR	GASOLINE	09/10/1991	2, 2A	E,Q	
		RUSSELL NEWMAN MFG INC	098633	N LOOP 288	GASOLINE, DIESEL	04/12/1991	2, 6	E,Q	
		SAFETY KLEEN CORP	091626	1722 COOPER RD	DIESEL	01/22/1988	2, 2A	E,Q	
		SHELL OIL CO	095562	IH-35 E (S HWY 77 - @ CROSBY)	WASTE OIL	04/09/1990	2, 2A	E,Q	
		SOUTHLAND CORP	091056	1865 (ROSEMEADE PKWY @ JOSEY LANE)	GASOLINE	01/16/1986	2, 6	E,Q	
		SPENCER DISTRIBUTING	109600	3430 E UNIVERSITY	GASOLINE	06/14/1995	2, 5	E,Q	
		STAR ENTERPRISE	091581	802 S STEMMONS FWY	GASOLINE	12/22/1987	2, 2A	E,Q	
		STAR ENTERPRISE	108340	1131 S STEMMONS FWY	GASOLINE	04/26/1993	2, 6	E,Q	
		SUNPOWER, INC.	094606	6421 E IH-421 E	DIESEL	12/23/1989	2, 2A	E,Q	
		SUNRISE ENTERPRISE	094957	733 FORT WORTH DR	GASOLINE	09/22/1988	2A, 6	E,Q	
		TEXAS DEPT OF PUBLIC SAFETY	096281	N LOOP 288	GASOLINE	07/26/1990	2, 3	E,Q	
		TEXAS NEW MEXICO POWER CO	112572	792 E MAIN	GASOLINE	08/26/1997	2D, 1A	E,Q	
		THE EARTHGRAINS CO	101990	1905 COUNTRY CLUB DR	GASOLINE, DIESEL, WASTE OIL	10/02/1991	2, 2A	E,Q	
	*	TRAIL DUST STEAK HOUSE, INC	113704	100 LINCOLN PARK PKWY, LINCOLN PARK	GASOLINE, DIESEL	12/01/1998	2, 2A	E,Q	
	*	TRETT-ENTERPRISES INC	113640	#1 EAGLE POINT DR, LEWISVILLE	GASOLINE, DIESEL	11/23/1998	1B, 1A	E,Q	
		TRIPLE A OIL CO	108314	1911 UNIVERSITY DRIVE	GASOLINE	06/14/1994	2, 2A	E,Q	
		TRIPLE A OIL CO INC	101881	HWY 377	GASOLINE, DIESEL	02/12/1992	2, 2A	E,Q	
	*	TRIPLE A OIL CO INC	113200	104 E SHERMAN, AUBREY	GASOLINE	05/27/1998	1B, 1A	E,Q	
		TXDOT	096483	W PRAIRIE	GASOLINE, DIESEL	08/15/1990	2, 6	E,Q	
		TXDOT	102049	592 EAST HWY 121	GASOLINE, WASTE OIL	02/21/1992	2, 2A	E,Q	
	*	U S R COMPANY	113793	401 S DENTON, LAKE DALLAS	GASOLINE	12/09/1998	2, 2A	E,Q	
	*	U T R CO	113740	400 W UNIVERSITY, DENTON	GASOLINE	12/02/1998	2, 2A	E,Q	
		UAC OF GARLAND, INC.	100282	N MAIN ST	GASOLINE	09/06/1991	2, 2A	E,Q	
		ULTRAMAR DIAMOND SHAMROCK	111204	501 E IH 35	GASOLINE	06/12/1996	1B, 1A	E,Q	
	*	UNDERGROUND SOLUTIONS INC	113738	W HWY 380, PONDER	GASOLINE, DIESEL	12/02/1998	2, 2A	E,Q	
	*	UNDERGROUND SOLUTIONS INC	113750	207 N MILL & CHURCH, LEWISVILLE	GASOLINE	12/02/1998	1B, 1A	E,Q	
		UNKNOWN	093215	AND 717 SUN VALLEY	CHEMICAL	07/06/1989	5B, 2A	E,Q	
		UNOCAL CORP - AUTO TRUCK STOPS	093689	6420 N IH-420 N	GASOLINE	10/08/1989	2, 2A	E,Q	
		WASTE MANAGEMENT OF N A INC	100590	WASTE MANAGEMENT BLVD	DIESEL	09/06/1991	2A, 6	E,Q	

TABLE 1
GROUNDWATER CONTAMINATION CASE DESCRIPTIONS BY COUNTY
TEXAS NATURAL RESOURCE CONSERVATION COMMISSION

COUNTY	DIVISION	NEW CASES	FILE NAME	FILE NUMBER	LOCATION	CONTAMINATION DESCRIPTION	DATE	ENFORCEMENT STATUS	DATA QUALITY	SECTION 5.236
DENTON										
	RMD/PST									
		*	WEST TEX SERVICE STATION LTD	112459	1425 JUSTIN RD, LEWISVILLE	GASOLINE	07/07/1997	2, 2A	E,Q	
		*	WISE READY MIX CONCRETE INC	113199	HARMONSON RD, JUSTIN	GASOLINE	05/27/1998	1B, 1A	E,Q	
	RMD/SSDAT									
		*	SOUTHWEST ENVIRONMENTAL SERVICES, INC.	FILE NAME	HENRIETTA CREEK ROAD (FM347), ROANOAKE,	BARIUM, BENZENE,	04/15/1997	5B, 1A	E,Q	
	RMD/VC									
		*	EAGLE PICHER AUTOMOTIVE GROUP	267	1500 IH 35W, DENTON	TPH, VOCS	06/03/1996	0, 0	E	
			HENRIETTA CREEK ROAD SITE	519	5800-5900 BLOCK OF HENRIETTA CREEK ROAD,	VOCS	05/07/1997	0, 2B	E	
			OLD ORCHARD SHOPPING CENTER	403	1310 WEST MAIN STREET, LEWISVILLE	CHLORINATED SOLVENTS	11/18/1996	0, 3	E	
			SNAZZY CLEANERS	171	OLD ORCHARD VILLAGE EAST, 1228 W. MAIN,	CHLORINATED SOLVENTS	01/23/1996	0, 0	E	
			TEXAS NEW MEXICO POWER COMPANY	668	792 EAST MAIN STREET, LEWISVILLE	TPH, VOCS, SVOCS, PHENOLS	12/30/1997	0, 2	E	
DICKENS										
	RMD/PST									
			ALLSUPS PETROLEUM, INC.	111582	322 W HILL ST	GASOLINE	04/06/1996	2, 2A	E,Q	
			FARMERS COOP GIN & SUPPLY	111745	302 E 6TH ST	GASOLINE	09/17/1996	2, 2A	E,Q	
			TODD LEONARD	095177	601 W HARRIS	GASOLINE	02/27/1990	5B, 1A	E,Q	
			WYLIE INC	096502	HWY 82 (@ HWY 70)	GASOLINE	07/31/1990	2, 2A	E,Q	
DIMMIT										
	RMD/PST									
			J & E OIL	112582	311 PENA ST	GASOLINE	08/25/1997	2, 2A	E,Q	
			J & E OIL CO	112614	1200 N 1ST ST	GASOLINE	08/25/1997	1B, 1A	E,Q	
		*	RESTRUCTURE PETRO. MKTG SVCS	099078	N 1ST, CARRIZO SPRINGS	GASOLINE	05/28/1991	2, 2A	E,Q	
DONLEY										
	RMD/PST									
			WEST TEXAS GAS INC	101300	WEST 2ND	GASOLINE	10/28/1991	2, 2A	E,Q	
DUVAL										
	RMD/PST									
			COASTAL MAVERICK	109550	101 S NORTON, FREER	GASOLINE	03/28/1995	2, 2A	E,Q	
			DIAMOND SHAMROCK REF & MKTG CO	095155	HWY 359 @ VENTURA	GASOLINE	03/13/1990	2, 4	E,Q	
			HOSE PETROLEUM	096275	HWY 359	GASOLINE	07/30/1990	2, 4	E,Q	
EASTLAND										
	RMD/CA									
			GE RAILCAR SERVICES CORPORATION	32088	TIFFIN RD., P.O. BOX 115, RANGER	SOLVENTS, DICHLOROPROPANE,	08/01/1981	3A,3B, 5	E,Q,V,2,3	
	RMD/PST									
			FIRST STATE BANK DELEON	099138	E HWY 80	GASOLINE	04/03/1991	2A, 1A	E,Q	
			HORN MARKETING INC	111811	201 MAIN ST	UNKNOWN	10/24/1996	1B, 1A	E,Q	
			LAVERNE MEEKS	094660	513 W MAIN ST	GASOLINE	12/19/1990	2, 2A	E,Q	
			LAVERNE MEEKS	095265	W MAIN ST	GASOLINE	11/16/1989	2, 2A	E,Q	
			RESTRUCTURE PETRO. MKTG SVCS	110162	300 E MAIN (HWY 80)	GASOLINE	12/05/1995	2, 2A	E,Q	
	RMD/SC									
			SONICS INTERNATIONAL	FILE NAME	APPROXIMATELY 2 MILES WEST OF RANGER TX	TRICHLOROETHANE,	11/16/1990	3B, 4	E,Q,V	
ECTOR										
	ENF									
			CONTINENTAL PRODUCTS	30251	100 INDUSTRIAL AVE., ODESSA	HEXAVALENT CHROMIUM	01/01/1985	3, 3	E	

TABLE 1
GROUNDWATER CONTAMINATION CASE DESCRIPTIONS BY COUNTY
TEXAS NATURAL RESOURCE CONSERVATION COMMISSION

COUNTY	NEW	FILE	FILE	LOCATION	CONTAMINATION	DATE	ENFORCEMENT	DATA	SECTION
DIVISION	CASES	NAME	NUMBER		DESCRIPTION		STATUS	QUALITY	5.236
ECTOR									
ENF		RELIABLE MACHINE & SUPPLY	30775	2035 WEST 2ND STREET	CHROMIUM	09/01/1995	3B, 2A	E	
		SIVALLS TANKS, INC.	35690	2200 E. 2ND STREET, ODESSA	CHROMIUM	05/15/1986	3B, 3	EQ	
FOD		BJ SERVICES COMPANY U.S.A.		2505 WEST SECOND STREET, ODESSA, TX	TPH, BENZENE, TOLUENE,	05/05/1993	2, 6	E,Q	
		STEPHENS RENTAL CO., INC.	EF9008486	4610 W. HIGHWAY 80, ODESSA, TX	ALCOHOLS, HYDROCARBONS	08/29/1990	2C, 6	E,Q	
RMD/CA		AIR LIQUIDE AMERICA CORP.	30685	3114 1/2 W. 2ND ST., ODESSA, TX 79762	ACETONE	03/31/1994	2D, 2B	E,V3	
		BAKER PERFORMANCE CHEMICALS-ODESSA-	32536	410 E. HILLMONT RD., ODESSA, TX 79761	BTEX,ORGANICS,NAPHTHALENE	11/05/1986	3B, 5	EQV23	
		BJ SERVICES CO.,USA (WESTERN CO. NA)	30694	8100 W. MURPHY, ODESSA	DCA,TCE,MEK,BTEX,ACETONE,AS,	09/11/1990	2B, 3A	EQV23	
		BJ SERVICES COMPANY, USA	32316	2505 WEST 2ND ST, ODESSA	TPH,BTEX	01/01/1993	2B, 4	E,Q	
		COLTEC IND (FRANCE COMPRESSOR)	31868	4147 JACKSON AVENUE, ODESSA	CHROMIUM	05/08/1987	0, 4	E	
		CONTINENTAL PRODUCTS	30251	100 INDUSTRIAL AVE., ODESSA	HEXAVALENT CHROMIUM	01/01/1985	3, 3	E	
		EXXON CHEMICAL - ODESSA	37190	2126 MAURICE, ODESSA	SOLVENTS	06/03/1993	2B, 2	E	
		HOMCO INT'L - ODESSA	52075	2122 MAURICE, ODESSA	TPH	09/22/1993	3, 2	E	
		HUNTSMAN (FORMERLY REXENE AND EL PASO	30142	SOUTH GRANDVIEW ST., ODESSA	BENZENE, PETROLEUM	12/15/1986	3A, 4,5	E,Q,V,2,3	
		KATY INDUSTRIES	30926	8326 W. COUNTY ROAD, ODESSA	CHROMIUM	11/17/1983	3B, 4	E	
		LEIGH METAL COATING	31675	2725 WEST 81ST STREET, ODESSA	CHROME	10/31/1989	4A, 4	EQV	
		MONARCH ROD SERVICE	39986	153 MOSS AVENUE, ODESSA	NAPHTHA, LEAD	01/01/1990	3, 3	E	
		RELIABLE MACHINE & SUPPLY	30775	2035 WEST 2ND STREET, ODESSA	CHROMIUM	09/01/1995	3B, 2A	E	
		SHELL ODESSA	30258	S. GRANDVIEW ST.,-3 MI S. OF DOWNTOWN	HYDROCARBONS, METALS	11/12/1986	3B, 5	EQV23	
		SIVALLS TANKS, INC.	35690	2200 E. 2ND STREET, ODESSA	CHROMIUM	05/15/1986	3B, 3	EQ	
		TRICO	34658	3218 KERMIT HWY, ODESSA	CHROMIUM	05/01/1991	2C, 3	EQ	
RMD/PST		ARNULFO JAUREZ	112979	621 S GRANT, ODESSA	GASOLINE	02/24/1998	1B, 1A	E,Q	
		BASIN ACIDIZING INC	092289	8400 ANDREWS HWY	GASOLINE	11/08/1988	2, 2A	E,Q	
		BIDCO (JIM GOLDEN)	091824	312 2ND ST (@ HANCOCK ST)	GASOLINE	04/27/1988	2, 2A	E,Q	
		CHEVRON PRODUCTS COMPANY	093730	1363 E 8TH ST @ CRESENT DR	GASOLINE	09/15/1989	2, 4	E,Q	
		CITY OF ODESSA	107456	205 N GRANT	GASOLINE, DIESEL	11/10/1993	2, 2A	E,Q	
		CITY OF ODESSA	113192	820 W 42ND ST, ODESSA	DIESEL	05/15/1998	2, 2A	E,Q	
		DARRELL LOGSDON	096878	N GRANT	GASOLINE, CHEMICAL	09/27/1990	2, 2A	E,Q	
		DIAMOND SHAMROCK REF & MKTG CO	100875	803 S CRANE	GASOLINE	07/08/1991	2, 2A	E,Q	
		DIVERSIFIED WAREHOUSING	107243	600 SOUTH INDUSTRIAL AVE	DIESEL	08/25/1993	2, 2A	E,Q	
		E E HENSLEY & SON	108934	825 W 1ST ST	DIESEL	06/07/1994	2, 2A	E,Q	
		E E HENSLEY AND SONS	095094	1601 S GRANT AVE	GASOLINE	02/28/1990	2, 2A	E,Q	
		E E. EASLEY, INC.	094374	701 N GRANDVIEW	GASOLINE	11/27/1989	5B, 1A	E,Q	
		E E. HENSLEY & SON	107106	1200 W 10TH ST, ODESSA	GASOLINE	08/06/1993	2A, 1A	E,Q	
		E Z MART STORES INC	104149	1607 WEST CITY RD (16TH AND COUNTRY RD)	GASOLINE	07/29/1992	2A, 6	E,Q	
		EXXON COMPANY USA	099040	E 42ND ST	GASOLINE	02/27/1991	2, 2A	E,Q	
		EXXON COMPANY USA	100429	ANDREWS HWY	GASOLINE	10/01/1991	2, 2A	E,Q	
		EXXON COMPANY USA	100827	N GRANDVIEW	GASOLINE	05/06/1991	2, 2A	E,Q	
		EXXON COMPANY USA	106587	4041 MAPLE	GASOLINE, WASTE OIL	04/15/1993	2, 6	E,Q	
		FINA OIL & CHEMICAL CO	092506	602 E 2ND ST	GASOLINE	12/19/1988	2A, 6	E,Q	
		FINA OIL & CHEMICAL CO	096557	N DIXIE	GASOLINE	08/23/1990	2, 4	E,Q	
		FLINT ENGINEERING & CONSTRUCT	097135	W LOOP 338 (S OF KERMIT HWY)	GASOLINE, DIESEL	10/31/1990	1B, 1A	E,Q	

TABLE 1
GROUNDWATER CONTAMINATION CASE DESCRIPTIONS BY COUNTY
TEXAS NATURAL RESOURCE CONSERVATION COMMISSION

COUNTY	NEW	FILE	FILE	LOCATION	CONTAMINATION	DATE	ENFORCEMENT	DATA	SECTION
DIVISION	CASES	NAME	NUMBER		DESCRIPTION		STATUS	QUALITY	5.236
ECTOR	RMD/PST								
		FRANKS FUELS	107746	4201 WEST 42ND STREET, ODESSA	GASOLINE	02/14/1994	2, 2A	E,Q	
		HINKLE ENTERPRISES INC	113282	507 W 2ND ST, ODESSA	GASOLINE	06/22/1998	2, 2A	E,Q	
		HINKLE EQUIPMENT	112417	4603 ANDREWS HWY	GASOLINE	06/12/1997	2, 2A	E,Q	
		ICA PROPERTY	100723	3800 E 42ND ST	UNKNOWN	10/31/1991	2A, 1A	E,Q	
		JOHNSON BROS OIL CO	095763	E 2ND ST	GASOLINE	04/23/1990	2, 2A	E,Q	
		JOHNSON BROS OIL CO	097441	ANDREWS HWY	GASOLINE	12/03/1990	2, 2A	E,Q	
		JOHNSON BROTHERS OIL CO	113550	1415 W 2ND ST, ODESSA	GASOLINE, DIESEL	10/21/1998	2, 2A	E,Q	
		JOHNSON BROTHERS OIL CO	113551	2201 W COUNTY RD, ODESSA	GASOLINE	10/21/1998	1B, 1A	E,Q	
		JOHNSON BROTHERS OIL CO	113552	1321 N GRANT, ODESSA	GASOLINE	10/21/1998	2, 2A	E,Q	
		JUNIOR LEAGUE OF ODESSA	112899	2707 KERMIT HWY, ODESSA	GASOLINE	01/22/1998	1B, 1A	E,Q	
		K A T SAV MOR INC	112878	4230 N GRANDVIEW	GASOLINE	10/10/1996	5B, 1A	E,Q	
		KENT OIL CO	113394	1205 MURPHY, ODESSA	GASOLINE	08/13/1998	1B, 1A	E,Q	
		KENT OIL, INC.	091633	601 N COUNTY RD W	GASOLINE	01/11/1988	2, 2A	E,Q	
		KOUNTRY BURGER	096128	1123 N GRANT	GASOLINE	05/21/1990	5B, 6	E,Q	
		KUYKENDALL WIRE LINE	113154	4301 SIERRA, ODESSA	GASOLINE	04/30/1998	1B, 1A	E,Q	
		LAMPE HOWARD	098765	W 2ND (W HWY 80)	GASOLINE	04/24/1991	2, 2A	E,Q	
		LEON YOUNGER	096626	ANDREWS HWY	GASOLINE	08/17/1990	2, 2A	E,Q	
		PHILLIPS 66 CO	095338	W 2ND ST	DIESEL	01/08/1990	2A, 6	E,Q	
		PIONEER NATURAL RESOURCES USA	091898	3001 KERMIT HWY	DIESEL	02/25/1988	2A, 2A	E,Q	
		PIONEER OIL CO	113753	1200 S GRANT, ODESSA	GASOLINE	12/09/1998	2, 2A	E,Q	
		POWER PLUS INC	110715	3820 PENBROOK, ODESSA	GASOLINE	03/29/1996	2, 2A	E,Q	
		RIO GRANDE DISTRIBUTORS INC	097439	S GRANT	GASOLINE	10/02/1990	2, 2A	E,Q	
		RIO GRANDE DISTRIBUTORS INC	097652	N GRANT ST	GASOLINE	11/05/1990	2, 2A	E,Q	
		RIO GRANDE DISTRIBUTORS INC	102738	1629 EAST 8TH STREET, FACILITY STATUS:	GASOLINE	04/22/1992	2, 2A	E,Q	
		SALMON G Q AND SON INC	102981	1835 FM 1936	DIESEL	05/26/1992	2, 2A	E,Q	
		SNEAD R B	101532	EXPRESSWAY, ODESSA	GASOLINE	01/31/1992	2A, 1A	E,Q	
		SOUTHLAND CORP	091699	603 E 2ND ST	GASOLINE	02/11/1988	2, 4	E,Q	
		SOUTHLAND CORP	097088	EASTRIDGE (HWY 191 & E LOOP 338)	GASOLINE	10/25/1990	2, 3	E,Q	
		SOUTHLAND CORP	097136	E 8TH ST	GASOLINE	10/27/1990	2, 2A	E,Q	
		SOUTHLAND CORP	097137	2700 N DIXIE	GASOLINE	10/27/1990	2, 2A	E,Q	
		SOUTHLAND CORP	101045	2ND & CRANE	GASOLINE	11/20/1991	2, 3	E,Q	
		SOUTHLAND CORP	106953	2626 N GRANDVIEW	GASOLINE	07/19/1993	2, 2A	E,Q	
		SOUTHLAND CORP	106956	600 SOUTH GRANDVIEW	GASOLINE	07/16/1993	2, 2A	E,Q	
		SOUTHLAND CORP	106968	801 N HARLESS	GASOLINE	07/21/1993	2, 2A	E,Q	
		SOUTHLAND CORP	106990	1101 EAST 42ND STREET	GASOLINE	07/27/1993	2, 3	E,Q	
		SOUTHLAND CORP	107850	1401 W UNIVERSITY	GASOLINE	07/23/1993	2, 2A	E,Q	
		SOUTHLAND CORP	107852	1000 N GRANT	GASOLINE	07/20/1993	2, 2A	E,Q	
		SOUTHWEST CONVENIENCE STORES	092046	SW CORNER OF W. 8TH ST. AND WEST COUNTY	GASOLINE	08/02/1988	2, 2A	E,Q	
		SOUTHWEST CONVENIENCE STORES	106967	1523 N HARLESS	GASOLINE	07/21/1993	2, 2A	E,Q	
		SOUTHWEST CONVENIENCE STORES	108111	800 W COUNTY RD	GASOLINE	04/12/1994	2, 2A	E,Q	
		SOUTHWEST CONVENIENCE STORES	109631	3700 ANDREWS HWY	GASOLINE	06/15/1995	2, 2A	E,Q	
		SOUTHWEST ENERGY DIST INC	096375	N DIXIE	GASOLINE	08/01/1990	2, 2A	E,Q	
		SOUTHWEST ENERGY DIST INC	096379	W 2ND ST	GASOLINE	07/31/1990	2, 2A	E,Q	
		SPARKY'S GROCERY & DELI	098821	KERMIT HWY	GASOLINE	05/01/1991	2A, 1A	E,Q	
		STOCKADE CO	112994	807 N FM 1936, ODESSA	GASOLINE	02/27/1998	2, 2A	E,Q	

TABLE 1
GROUNDWATER CONTAMINATION CASE DESCRIPTIONS BY COUNTY
TEXAS NATURAL RESOURCE CONSERVATION COMMISSION

COUNTY	DIVISION	NEW CASES	FILE NAME	FILE NUMBER	LOCATION	CONTAMINATION DESCRIPTION	DATE	ENFORCEMENT STATUS	DATA QUALITY	SECTION 5.236		
ECTOR	RMD/PST		TMBR SHARP DRILLING INC	101042	ADJACENT ROAD TO NW LOOP 338	GASOLINE	11/27/1991	2, 2A	E,Q			
			TOMMIE FRANCES WILSON	093577	HWY 3855 @ FM 1787	GASOLINE	05/22/1989	2, 2A	E,Q			
			TRIPP CONSTRUCTION	107475	1073 N FM 1936	GASOLINE, DIESEL	11/17/1993	2, 2A	E,Q			
			UNKNOWN	091404	UNKNOWN, NOTREES	UNKNOWN	05/27/1987	5B, 5	E,Q			
			UNKNOWN	110376	8TH & EXPRESS WAY	UNKNOWN	02/07/1996	2A, 1A	E,Q			
			US POSTAL SERVICE	096877	N TEXAS	GASOLINE	10/05/1990	2, 2A	E,Q			
			VIKING FREIGHT SYSTEMS	094183	600 EXPRESSWAY AVE	DIESEL	11/13/1989	2, 4	E,Q			
			WAUKESHA PEARCE INDUSTRIES INC	100616	W 2ND ST	GASOLINE	10/22/1991	2, 2A	E,Q			
			WENDELL WOODS	113369	5201 N DIXIE, ODESSA	GASOLINE	07/28/1998	5B, 1A	E,Q			
			RMD/SC		ODESSA CHROMIUM 1	FILE NAME	NW ODESSA, WEST OF COUNTY RD, WEST	HEXAVALENT CHROMIUM	02/28/1986	5A, 4	E,Q,V,2,3	
				ODESSA CHROMIUM II (NORTH)	FILE NAME	NW ODESSA, W. OF COUNTY RD. WEST,	HEXAVALENT CHROMIUM	01/06/1986	5A, 4	E,Q,V,1,2		
				ODESSA CHROMIUM II (SOUTH)	FILE NAME	NW ODESSA, WEST OF COUNTY RD. WEST,	HEXAVALENT CHROMIUM	01/06/1986	5A, 4	E,Q,V,2,3		
				PERMIAN CHEMICAL	FILE NAME	ON PRONTO RD, SOUTH OF HWY. 80, EAST OF	TOTAL DISSOLVED SOLIDS	08/15/1985	5B, 2A	E,Q,V,3		
				PRECISION MACHINE	FILE NAME	500 WEST OLIVE ST ODESSA, TX (A STATE	CHROMIUM	03/16/1987	5B, 3	E,Q,V,2,3		
				SPRAGUE ROAD (LEIGH METALS)	FILE NAME	NW ODESSA, S. OF 83RD ST.AND W. OF BEESON	HEXAVALENT CHROMIUM	08/01/1984	5A, 2A	E,Q,V,2,3		
				SPRAGUE ROAD (MACHINE & CASTING)	FILE NAME	NW ODESSA, S. OF 83RD ST.AND W. OF BEESON	HEXAVALENT CHROMIUM	08/01/1984	5A, 2A	E,Q,V,2,3		
				SPRAUGE ROAD (NATIONAL CHROMIUM CORP.)	FILE NAME	NW ODESSA, 2626 STEVENS RD., ODESSA	CHROMIUM		5A, 2A	E,Q,V,2,3		
		RMD/VC		EXXON CHEMICAL COMPANY	234	2126 MAURICE ROAD/950 W COUNTRY RD, S,	VOCS, TPH	04/22/1996	0, 5	E		
				STEWART & STEVENSON - ODESSA	800	11120 WEST HIGHWAY 80, ODESSA	HYDROCARBONS	07/08/1998	1, 3	E		
	EL PASO	ENF		ARA TRUCKING	F0178	1000 ROBERT E. LEE, SUITE 12	PLATING SOLUTIONS AND	08/03/1998	2D, 1	E		
				ASARCO - EL PASO	31235	PAISANO DRIVE AT EXECUTIVE, EL PASO	ARSENIC AND OTHER METALS	11/05/1990	2A, 2C	EQV12		
				EL PASO REFINING CO LTD	30026	6500 TROWBRIDGE, EL PASO	HYDROCARBONS, BTEX	01/01/1981	3B, 5	EQV23		
				US ARMY FORT BLISS	63003	NE OF EL PASO	MERCURY, CHROMIUM	11/03/1995	3B, 2	EQ		
			RMD/CA		BORDER STEEL MILLS	31209	IH-10 & VINTON RD, VINTON	ORGANICS	01/26/1990	3A, 2	E,Q	
					CHEVRON PRODUCTS COMPANY-EL PASO REFINER	30605	TROWBRIDGE & MARKET, S OF IH10, EL PASO	HYDROCARBONS, APP.VIII	01/01/1982	1B, 3	EQV23	
					EL PASO ACID	39027	NW INT OF US HWY 62-180 & FM 659			0, 3		
					EL PASO REFINING CO LTD	30026	6500 TROWBRIDGE, EL PASO	HYDROCARBONS, BTEX	01/01/1981	3B, 5	EQV23	
					SOUTHWESTERN BELL TELEPHONE	52114	100 SUNSET DR., EL PASO	BENZENE,TPH,TCE	06/20/1991	2A, 2	V.2.	
					US ARMY FORT BLISS	63003	NE OF EL PASO	MERCURY, CHROMIUM	11/03/1995	3B, 6	EQV3	
					WHITE SPUR CLEANERS	74682	4798 DONIPHAN	TETRACHLOROETHENE		2B, 2A	EQV3	
			RMD/PST		AMERITRUST	100855	LEE MOOR RD	GASOLINE	11/04/1991	2, 2A	E,Q	
					APODACA ARMANDO	105920	11536 SOCORRO RD	GASOLINE	01/22/1993	5B, 1A	E,Q	
					ASARCO INC	094594	PAISANO ST	DIESEL	02/08/1990	2, 4	E,Q	
				ASARCO INC	095897	W PAISANO	DIESEL	06/14/1990	2, 2A	E,Q		
				BELL THUNDERBIRD OIL CO	092373	2301 N MESA	GASOLINE	12/05/1988	2, 2A	E,Q		
				BERT BORSBERRY	100821	HERCULES AVE	GASOLINE	10/10/1991	2, 2A	E,Q		
			BOARD OF REGENTS UT SYSTEM	102548	1708 PAISANO	WASTE OIL	03/31/1992	2, 2A	E,Q			

TABLE 1
GROUNDWATER CONTAMINATION CASE DESCRIPTIONS BY COUNTY
TEXAS NATURAL RESOURCE CONSERVATION COMMISSION

COUNTY	DIVISION	NEW CASES	FILE NAME	FILE NUMBER	LOCATION	CONTAMINATION DESCRIPTION	DATE	ENFORCEMENT STATUS	DATA QUALITY	SECTION 5.236
EL PASO	RMD/PST		BOARD OF REGENTS UT SYSTEMS	101551	E PAISANO	GASOLINE	01/07/1992	2, 2A	E,Q	
			BOB BRIDGE	112039	8164 NORTH LOOP	GASOLINE, WASTE OIL	01/02/1997	2, 2A	E,Q	
		*	C & R DISTRIBUTING	113211	6666 GATEWAY EAST, EL PASO	GASOLINE	05/29/1998	1B, 1A	E,Q	
		*	C & R DISTRIBUTING INC	113781	8528 ALAMEDA AVE, EL PASO	GASOLINE	12/09/1998	1B, 1A	E,Q	
			CHARLES AUSTIN YEARWOOD	091781	2628 WYOMING	DIESEL	04/01/1988	2, 4	E,Q	
			CHEVRON PRODUCTS COMPANY	091011	4680 MONTANA	GASOLINE	02/28/1984	2, 2A	E,Q	
			CHEVRON PRODUCTS COMPANY	091458	6631 MONTANA AVE	GASOLINE	06/24/1987	2, 4	E,Q	
			CHEVRON PRODUCTS COMPANY	093779	214 VALVERDE ST	GASOLINE	09/25/1989	2, 2A	E,Q	
			CHEVRON PRODUCTS COMPANY	093783	4500 MONTANA AVE	GASOLINE	10/04/1989	2, 2A	E,Q	
			CHEVRON PRODUCTS COMPANY	093890	1422 AIRWAYS BLVD	UNKNOWN	11/03/1989	2, 2A	E,Q	
			CHEVRON PRODUCTS COMPANY	108334	6445 NORTH LOOP	GASOLINE	05/24/1994	2, 2A	E,Q	
			CHEVRON PRODUCTS COMPANY	108335	8500 ALAMEDA	GASOLINE	06/06/1994	2A, 6	E,Q	
			CHEVRON PRODUCTS COMPANY	110958	7694 ALMEDA	GASOLINE	04/03/1996	2, 2A	E,Q	
			CHEVRON PRODUCTS COMPANY	111003	7299 ALAMEDA	GASOLINE	04/08/1996	2, 2A	E,Q	
			CHEVRON PRODUCTS COMPANY	111962	219 E PAISANO	UNKNOWN	12/03/1996	2, 2A	E,Q	
			CHEVRON PRODUCTS COMPANY	112154	220 E PAISANO	GASOLINE	02/25/1997	2, 2A	E,Q	
			CITY OF EL PASO	091891	210 S CAMPBELL	GASOLINE, DIESEL	05/02/1988	2, 2A	E,Q	
			CITY OF EL PASO	097368	ALAMEDA (DRIVEWAY)	DIESEL	11/28/1990	2, 2A	E,Q	
			CITY OF EL PASO	098827	SAN FRANCISCO ST	DIESEL	05/07/1991	2, 4	E,Q	
			CITY OF EL PASO	101570	115 SHORTY LANE	DIESEL	01/17/1992	2, 2A	E,Q	
			CITY OF EL PASO	105449	121 ATLANTIC	DIESEL	10/19/1992	2, 2A	E,Q	
			COUNTY OF EL PASO	112896	191 CANUTILLO AVE	GASOLINE	12/03/1997	1B, 1A	E,Q	
			DANNY'S GROCERY INC	095236	ALAMEDA AVE	GASOLINE	03/27/1990	2, 2A	E,Q	
		*	DIAMOND SHAMROCK	113069	230 S AMERICAS, EL PASO	GASOLINE	04/08/1998	1B, 1A	E,Q	
		*	DIAMOND SHAMROCK	113267	8350 E GATEWAY, EL PASO	GASOLINE	06/18/1998	1B, 1A	E,Q	
			DIAMOND SHAMROCK REF & MKTG CO	096956	840 ZARAGOSA, EL PASO	UNKNOWN	10/16/1990	2, 2A	E,Q	
			DIAMOND SHAMROCK REF & MKTG CO	097132	MONTANA	GASOLINE	11/01/1990	2, 2A	E,Q	
			DIAMOND SHAMROCK REF & MKTG CO	098193	AMERICAS AVE	GASOLINE	12/27/1990	2, 2A	E,Q	
			DIAMOND SHAMROCK REF & MKTG CO	104213	3001 N YARBOROUGH	GASOLINE	08/11/1992	2A, 1A	E,Q	
			DIAMOND SHAMROCK REF & MKTG CO	108210	4421 MONTANA	GASOLINE	11/19/1993	2A, 6	E,Q	
			DIAMOND SHAMROCK REF & MKTG CO	108333	390 S MAIN	GASOLINE	05/16/1994	2, 2A	E,Q	
			DIAMOND SHAMROCK REF & MKTG CO	109028	1915 MONTANA	UNKNOWN	05/14/1994	2, 2A	E,Q	
			DIAMOND SHAMROCK REF & MKTG CO	111319	4201 N MESA	GASOLINE	06/12/1996	2, 2A	E,Q	
			DIMAOND SHAMROCK RFNG. & MKTG.	098189	AIRWAY BLVD @ EDGE MERE	GASOLINE	12/27/1990	2, 2A	E,Q	
			EDUARDO AGUILAR, JR.	108371	6885 DONIPHAN	GASOLINE	05/24/1994	5B, 1A	E,Q	
			EL PASO BAKING CO	108992	301 N DALLAS ST	UNKNOWN	03/16/1994	2, 2A	E,Q	
			EL PASO COUNTY	107257	201 NORTHWEST FIRST	GASOLINE	02/25/1993	2, 5	E,Q	
			EL PASO ELECTRIC CO	101128	HAWKINS BLVD	DIESEL	03/02/1989	2, 2A	E,Q	
		*	EL PASO VALLEY COTTON ASSOC	113377	212 SE 8TH ST, EL PASO	GASOLINE	08/12/1998	1B, 1A	E,Q	
			ELVIRA HOLGUIN	093414	4705 DYER ST	GASOLINE	07/18/1989	2, 2A	E,Q	
			EUGENE BELL	112373	5188 DONIPHAN	GASOLINE	06/04/1997	2, 2A	E,Q	
		*	EUGENE BELL	112374	9426 MONTANA, EL PASO	GASOLINE	06/12/1997	2, 2A	E,Q	
			F E YEARWOOD LAND TRUST	110921	4731 MONTANA	WASTE OIL	03/05/1996	2A, 1A	E,Q	
			FABENS OIL CO	100823	WREN AVE	WASTE OIL	07/25/1991	2A, 6	E,Q	
			FABENS OIL CO	105100	201 N FABENS	GASOLINE	10/01/1992	2A, 1A	E,Q	

TABLE 1
GROUNDWATER CONTAMINATION CASE DESCRIPTIONS BY COUNTY
TEXAS NATURAL RESOURCE CONSERVATION COMMISSION

COUNTY	DIVISION	NEW CASES	FILE NAME	FILE NUMBER	LOCATION	CONTAMINATION DESCRIPTION	DATE	ENFORCEMENT STATUS	DATA QUALITY	SECTION 5.236
EL PASO	RMD/PST		FABENS OIL CO	108052	505 W MAIN	GASOLINE, WASTE OIL	08/19/1993	2, 2A	E,Q	
			FABENS OIL CO	108877	13210 ALAMEDA	GASOLINE	11/16/1994	2, 2A	E,Q	
			FABENS OIL CO	113436	SCHOOL BUS BARN, FABENS	GASOLINE	09/15/1998	1B, 1A	E,Q	
			FARMERS DAIRIES	112945	7321 NORTH LOOP, EL PASO	GASOLINE	02/06/1998	1B, 1A	E,Q	
			GASTELUM ROSENBERG	096823	W PAISANO	UNKNOWN	09/28/1990	5B, 4	E,Q	
			GILBERT MALOOLY	112345	950 SUNLAND DR	GASOLINE	05/29/1997	2, 2A	E,Q	
			GILBERT REYES	110302	9967 ALAMEDA	GASOLINE	12/21/1995	2, 2A	E,Q	
			GOOD TIMES STORES INC	091212	5598 DONIPHAN DR ATTORNEY IVAN DEVORAN	UNKNOWN	01/16/1987	2, 4	E,Q	
			GOOD TIMES STORES INC	092990	602 HORIZON	GASOLINE	04/28/1989	2, 4	E,Q	
			GOOD TIMES STORES INC	095876	PADRES	GASOLINE	05/31/1990	2, 2A	E,Q	
			GOOD TIMES STORES INC	097754	ALAMEDA & CLINT ATTORNEY IVAN DEVORAN	GASOLINE	01/02/1991	2, 2A	E,Q	
			GOOD TIMES STORES INC	098544	SOCORRO & SAN ELIZARIO	GASOLINE	03/27/1991	2, 2A	E,Q	
			GOOD TIMES STORES INC	101831	6390 ALAMEDA	GASOLINE	02/11/1992	2, 6	E,Q	
			GOOD TIMES STORES INC	102240	6060 ALAMEDA AVENUE	GASOLINE	03/18/1992	2, 2A	E,Q	
			GOOD TIMES STORES INC	102279	1098 COUNTRY CLUB RD	GASOLINE	03/20/1992	2, 5	E,Q	
			GOOD TIMES STORES INC	102280	9370 NORTH LOOP DR	GASOLINE	03/20/1992	2, 4	E,Q	
			GOOD TIMES STORES INC	102281	10001 ALAMEDA AVE	GASOLINE	03/20/1992	2, 5	E,Q	
			GOOD TIMES STORES INC	102283	9829 SOCORRO RD	GASOLINE	03/20/1992	2, 2A	E,Q	
			GOOD TIMES STORES INC	102425	101 W MAIN & FABENS ATTORNEY IVAN	GASOLINE	03/30/1992	2, 2A	E,Q	
			GOOD TIMES STORES INC	103198	1259 ZARAGOSA	GASOLINE	05/26/1992	2, 2A	E,Q	
			HYDER ROBERT	101408	NORTH LOOP RD	GASOLINE	01/02/1992	2, 2A	E,Q	
			IMMIGRATION NATURALIZATION SER	095877	N MONTANA - THE WEST SIDE OF MONTANA, EL	GASOLINE	06/20/1990	2, 2A	E,Q	
			INT'L BOUNDARY & WATER COMMIS	108049	2616 W PAISANO	GASOLINE	02/15/1994	2A, 6	E,Q	
			JALMARK	106733	1600 E SAN ANTONIO DR	UNKNOWN	03/22/1993	2A, 6	E,Q	
			JOSIN PARTNERSHIP	097059	CARNEGIE	GASOLINE, DIESEL	09/21/1990	2, 2A	E,Q	
			KOHLHAAS CORPORATION	092811	6831 EL PASO DR	CHEMICAL	03/30/1989	2, 2A	E,Q	
			LEE MOORE TRUST	100716	LEE MOORE RD	GASOLINE	10/29/1991	2, 5	E,Q	
			LEO FEUERSTEIN	099371	ROSEWAY (YARD AREA)	UNKNOWN	06/27/1991	2A, 1A	E,Q	
			LOZOYA ROGELIO	097758	ALA	GASOLINE	01/11/1991	5B, 1A	E,Q	
			MAYFIELD POOLS	095170	1516 E SAN ANTONIO ST	GASOLINE	03/09/1990	2, 5	E,Q	
			NATIONAL CONVENIENCE STORES	097413	DONIPHAN DR	GASOLINE	12/04/1990	5B, 4	E,Q	
			NATIONAL RESTAURANT SUPPLY	097812	W SAN ANTONIO ST	GASOLINE	01/02/1991	2, 2A	E,Q	
			NORMAN HADDAD	091805	3434 N MESA	GASOLINE	03/29/1988	2, 3	E,Q	
			ORVAL W. STORY	113283	4646 N MESA, EL PASO	GASOLINE, DIESEL, WASTE OIL	07/02/1998	2, 2A	E,Q	
			RAYMOND ADAMS	111731	4760 DONIPHAN (FORMER PHILLIPS	UNKNOWN	10/07/1996	2, 2A	E,Q	
			ROBERT LANE	109351	4700 N DONIPHAN	UNKNOWN	02/01/1995	2, 2A	E,Q	
			RONALD WOHLEKING	113648	9999 ALAMEDA, EL PASO	GASOLINE	11/23/1998	1B, 1A	E,Q	
			RUDIAM ENTERPRISES INC	112984	4617 RIPLEY, EL PASO	GASOLINE	02/25/1998	1B, 1A	E,Q	
			RYDER TRUCK RENTAL INC	113070	1341 LOMALAND DR, EL PASO	GASOLINE, DIESEL	04/08/1998	2, 2A	E,Q	
			SERVICE CHIEF TEXACO	112847	2329 E MISSOURI, EL PASO	GASOLINE	01/07/1998	2, 2A	E,Q	
			SHARP OIL COMPANY	093785	7101 DONIPHAN DR	GASOLINE	10/04/1989	5B, 4	E,Q	
			SONYA SURRATT	097058	ALAMEDA	GASOLINE	10/17/1990	2, 2A	E,Q	
			SOUTHLAND CORP	100715	YARBOROUGH	GASOLINE	10/29/1991	2, 2A	E,Q	
			SOUTHLAND CORP	106899	3101 YARBROUGH	GASOLINE	06/24/1993	2, 2A	E,Q	
			SOUTHLAND CORP	107846	6680 MONTANA	GASOLINE	06/21/1993	2, 2A	E,Q	

TABLE 1
GROUNDWATER CONTAMINATION CASE DESCRIPTIONS BY COUNTY
TEXAS NATURAL RESOURCE CONSERVATION COMMISSION

COUNTY	DIVISION	NEW CASES	FILE NAME	FILE NUMBER	LOCATION	CONTAMINATION DESCRIPTION	DATE	ENFORCEMENT STATUS	DATA QUALITY	SECTION 5.236
EL PASO	RMD/PST		SOUTHWEST CONVENIENCE STORES	108224	7150 ALAMEDA	GASOLINE	06/01/1994	2, 2A	E,Q	
		*	SOUTHWESTERN BELL TELEPHONE CO	112901	191 LAMESA, CANUTILLO	GASOLINE	01/22/1998	2, 2A	E,Q	
		*	T G K REAL ESTATE	113284	5300 DONIPHAN, EL PASO	GASOLINE	07/02/1998	1B, 1A	E,Q	
			T M & S OIL CO	097626	DONIPHAN DR	GASOLINE, DIESEL	12/28/1990	2, 2A	E,Q	
			TEXAS COMMERCE BANK, TRUSTEE	095371	E PAISANO	GASOLINE	03/21/1990	2A, 6	E,Q	
			TM&S OIL COMPANY	093495	4048 DONIPHAN	GASOLINE	07/27/1989	2, 2A	E,Q	
			TREE LAWN CORP	094393	3424 DONIPHAN DR	GASOLINE	01/03/1990	5B, 4	E,Q	
			TRUTH R YEARWOOD	112586	4700 DURAZNO	UNKNOWN	11/13/1997	2, 2A	E,Q	
			TXDOT	097973	SOCORRO	DIESEL	02/11/1991	2, 6	E,Q	
			TXDOT	099519	DONIPHAN DR	CHEMICAL	07/01/1991	2, 2A	E,Q	
			ULTRAMAR DIAMOND SHAMROCK	107153	7046 1/2 ALAMEDA	UNKNOWN	07/30/1993	2, 2A	E,Q	
			UNION PACIFIC RAILROAD CO	105145	COTTON & OVERLAND STS	DIESEL	10/27/1992	2, 2A	E,Q	
			UNIVERSITY OF TEXAS SYSTEM	092089	CORNER ALAMEDA AVE & EL PASO DRIVE	GASOLINE	08/18/1988	2, 6	E,Q	
			UNKNOWN	108747	STORM DRAIN SOUTH SUN METRO IN	WASTE OIL	10/17/1994	1B, 1A	E,Q	
		*	UNOCAL CORPORATION	098708	N HORIZON BLVD, EL PASO	DIESEL	04/23/1991	2, 2A	E,Q	
		*	US ARMY FORT BLISS	092865	FORT BLISS - BUILDING 1742	GASOLINE	04/17/1989	2A, 1A	E,Q	
		*	US ARMY FORT BLISS	112871	S BLDG 2629, EL PASO	WASTE OIL	01/07/1998	1B, 1A	E,Q	
		*	US ARMY FORT BLISS	112918	BLDG 2631, EL PASO	WASTE OIL	01/26/1998	1B, 1A	E,Q	
			US POSTAL SERVICE	091103	5300 E PAISANO DR	GASOLINE	08/06/1986	2, 2A	E,Q	
			VELASCO EXXON	096295	GATEWAY E	GASOLINE	04/23/1990	2, 2A	E,Q	
			W TEXAS MEDICAL SPECIALIST INC	094867	2031 WYOMING	GASOLINE	01/18/1990	2, 2A	E,Q	
			YEARWOOD DIST BANKRUPTCY	102398	2631 E WYOMING	CHEMICAL	03/25/1992	5B, 1A	E,Q	
			YWCA	092154	1918 TEXAS AVE	GASOLINE	09/22/1988	2A, 2A	E,Q	
	RMD/VC		RED TOP LINEN SUPPLY, INC.	370	4640 DONIPHAN, EL PASO	SOLVENTS	10/14/1996	0, 0	E	
ELLIS	ENF		FMC/AGRICULTURAL WHSE - ENNIS	30901	101 INDUSTRIAL BLVD, ENNIS	METALS, PESTICIDES, BTEX	10/31/1986	3B, 3	EQ	
	RMD/CA		CENTERLINE INDUSTRIES	32306	1/2 MILE NORTH OF ENNIS ON OLD HWY 75	MEK, TOLUENE, OTHERS	10/24/1988	3B, 3	E	
			CHAPARRAL STEEL	30661	300 WARD ROAD, MIDLOTHIAN	CHROMIUM, DIESEL	02/10/1995	1, 0	E,Q	
		*	CHEMICAL RECLAMATION SERVICES	50084	405 POWELL ST., AVALON, TEXAS	CHLORINATED SOLVENTS,	09/12/1997	2A, 3	EQ	
			FMC/AGRICULTURAL WHSE - ENNIS	30901	101 INDUSTRIAL BLVD, ENNIS	METALS, PESTICIDES, BTEX	10/31/1986	3B, 3	EQ	
		*	TEXACO//MAYPEARL	T0943	GRATHOUS ROAD, MAYPEARL TEXAS	BTEX	05/01/1997	1B, 4	E,Q	
			TXI (TEXAS INDUSTRIES)	33918	245 WARD ROAD, MIDLOTHIAN	ELEVATED PH	11/19/1992	2B, 5	E	
	RMD/PST		AVENUE FUEL DISTRIBUTORS	098295	W ENNIS AVE	GASOLINE	03/16/1991	2, 3	E,Q	
			BAHRAMI ENTERPRISES LLC	111760	4741 N HWY 67(FORMER SUMMIT GROCERY)	GASOLINE	10/09/1996	2, 2A	E,Q	
			BUILDERS TRANSPORT INC	095087	WARD RD (S HWY 67)	DIESEL	01/01/1977	2A, 6	E,Q	
			CHEMICAL RECLAMATION SER INC	096863	FM 55	GASOLINE	10/03/1990	2, 6	E,Q	
			CITY OF WAXAHACHIE	109484	400 E MADISON	GASOLINE	05/08/1995	2, 2A	E,Q	
			ENNIS ISD	108372	409 N CLAY	GASOLINE	07/12/1994	2, 2A	E,Q	
			ENNIS TRANSPORTATION, INC.	105544	4001 N IH45	UNKNOWN	12/07/1992	2, 2A	E,Q	
			FDIC	104801	301 N KAUFMAN	GASOLINE	09/30/1992	2A, 1A	E,Q	

TABLE 1
GROUNDWATER CONTAMINATION CASE DESCRIPTIONS BY COUNTY
TEXAS NATURAL RESOURCE CONSERVATION COMMISSION

COUNTY	NEW	FILE	FILE	LOCATION	CONTAMINATION	DATE	ENFORCEMENT	DATA	SECTION
DIVISION	CASES	NAME	NUMBER		DESCRIPTION		STATUS	QUALITY	5.236
ELLIS	RMD/PST								
	*	JOHNSON KENNETH	095427	IH-45 & 5TH ST, FERRIS	GASOLINE	05/09/1990	2, 2A	E,Q	
		LADY PALMER ENTERPRISES, INC.	096181	400 N HWY 77 (DALLAS HWY)	UNKNOWN	05/08/1990	2A, 6	E,Q	
		MITCHELL MAYE	099669	W MAIN ST	GASOLINE	07/27/1991	2, 2A	E,Q	
		MRS. TROY DANIEL	108304	912 W MAIN	GASOLINE	06/24/1994	2, 2A	E,Q	
		MULTIPLE RP'S POSSIBLE	100157	N 5TH ST (BUS HWY 67 @ HWY 287)	GASOLINE	05/06/1991	2, 1A	E,Q	
		NELSON-PUTMAN	102021	I-45 & HWY 34	GASOLINE	02/26/1992	2, 2A	E,Q	
		ONE STOP FOOD STORES	111706	INTERSECTION HWY 287 & NE (RT 6)	GASOLINE	09/11/1996	2, 2A	E,Q	
		ONE STOP FOOD STORES INC	099130	HWY 45	GASOLINE	05/15/1991	2, 2A	E,Q	
	*	PEARMAN OIL & GAS	112065	E IH 35 & STERRETT RD, WAXAHACHIE	GASOLINE	02/05/1997	1B, 1A	E,Q	
	*	PEARMAN OIL & L P GAS CO	113002	401 E MAIN, WAXAHACHIE	GASOLINE	03/05/1998	1B, 1A	E,Q	
	*	PEARMAN OIL & LP GAS	113645	401 S KAUFMAN, ENNIS	GASOLINE, DIESEL, WASTE OIL	11/23/1998	2, 2A	E,Q	
		PEARMAN OIL CO	094941	MAIN & 3RD STS	GASOLINE	03/12/1990	2, 2A	E,Q	
		PEARMAN OIL CO	095673	CANTRELL ST	GASOLINE	05/08/1990	2, 3	E,Q	
		PEARMAN OIL CO	096755	FERRIS AVE	GASOLINE	09/13/1990	2, 2A	E,Q	
		PEARMAN OIL CO	106556	111 N MAIN	WASTE OIL, GASOLINE	03/25/1993	2, 2A	E,Q	
		R A STILLER	112250	200 S ELM	GASOLINE	04/04/1997	2, 2A	E,Q	
		R A STILLER	112251	204 S ELM	GASOLINE	04/04/1997	2, 2A	E,Q	
		ROBERT MORRIS	109284	400 W MAIN	GASOLINE	12/02/1994	2, 2A	E,Q	
		STRASBURGER ENTERPRISES, INC.	097095	3RD & MAIN	GASOLINE	03/22/1990	2, 2A	E,Q	
	*	TEXAS SOARING ASSOCIATES	113373	9270 SINGLETON RD, MIDLOTHIAN	AV-GAS	08/03/1998	1B, 1A	E,Q	
		TOWN & COUNTRY	112603	610 W ENNIS AVE	GASOLINE	06/05/1997	1B, 1A	E,Q	
		TRIPLE A OIL CO INC	107557	400 IH45	GASOLINE, WASTE OIL	12/13/1993	2, 2A	E,Q	
		ULTRAMAR DIAMOND SHAMROCK	102073	100 NORTH HWY 67 BYPASS	GASOLINE, DIESEL	03/04/1992	2A, 1A	E,Q	
	*	UNION PACIFIC RAILROAD	112868	1311 NE MAIN ST, ENNIS	DIESEL	01/07/1998	1B, 1A	E,Q	
		UNKNOWN	095672	HWY 66 (RODGER ST) & IH35E	GASOLINE	05/08/1990	2, 2A	E,Q	
		WAKELAND B D	103913	BOX 469	GASOLINE	07/21/1992	2, 2A	E,Q	
		WAXAHACHIE ISD	108375	300 BRYSON	GASOLINE	07/13/1994	2, 6	E,Q	
		WINTERS OIL CO	100415	S KAUFMAN	GASOLINE	10/03/1991	2, 2A	E,Q	
	RMD/SC								
		TEXAS AMERICAN OIL	FILE NAME	4 MILES N. OF MIDLOTHIAN ON OLD HWY. 67	VINYL CHLORIDE,	05/02/1985	5B, 2	E,Q,V	
	RMD/VC								
		LARKIN PRODUCTS INDUSTRIAL TRACTS	156	BUSINESS HIGHWAY 287 EAST, WAXAHACHIE	SOLVENTS	12/28/1995	0, 6	E	
	*	TYLER REFRIGERATION	872	824 CIRCLE STREET, WAXAHACHIE	VOCS, TPH, SVOCs, METALS	11/13/1998	0, 2	E	
ERATH	RMD/PST								
	*	BOB HARRIS OIL COMPANY	113280	2610 W WASHINGTON, STEPHENVILLE	GASOLINE, DIESEL	06/18/1998	1B, 1A	E,Q	
		BROWDER 76 SUPREME	111195	1421 S LOOP	DIESEL	06/11/1996	2, 2A	E,Q	
		CITY OF DUBLIN	102310	200 SOUTH PATRICK	GASOLINE	03/16/1992	2, 2A	E,Q	
	*	GAINES OIL INC	113099	201 S PATRICK, DUBLIN	GASOLINE	04/13/1998	1B, 1A	E,Q	
	*	GARY LEWELLEN	112252	220 E WASHINGTON, STEPHENVILLE	GASOLINE	04/22/1997	1B, 1A	E,Q	
		GENE HARRIS PETROLEUM INC	112832	2623 W WASHINGTON	UNKNOWN	12/11/1997	2A, 1A	E,Q	
		KWIK GAS INC	092175	300 BLOCK OF S GRAHAM AND E. LONG STREET	GASOLINE	09/22/1988	2A, 1A	E,Q	
	*	LEON RASBERRY	113808	403 E WASHINGTON, STEPHENVILLE	GASOLINE	12/08/1998	2, 6	E,Q	
	*	MASTER ASSOCIATES INC	113301	1111 E WASHINGTON, STEPHENVILLE	GASOLINE	06/29/1998	1B, 1A	E,Q	

TABLE 1
GROUNDWATER CONTAMINATION CASE DESCRIPTIONS BY COUNTY
TEXAS NATURAL RESOURCE CONSERVATION COMMISSION

COUNTY	DIVISION	NEW CASES	FILE NAME	FILE NUMBER	LOCATION	CONTAMINATION DESCRIPTION	DATE	ENFORCEMENT STATUS	DATA QUALITY	SECTION 5.236
ERATH										
	RMD/PST	*	PROTON (PRC) INC	113709	180 S LOOP EAST, STEPHENVILLE	GASOLINE, WASTE OIL	12/01/1998	2, 2A	E,Q	
			R E MARTIN	108838	265 E WASHINGTON ST	GASOLINE	01/18/1994	2, 6	E,Q	
			TXDOT	097057	MORGAN MILL	DIESEL, KEROSENE	09/27/1990	2, 2A	E,Q	
	RMD/VCIO	*	RESIDENCE AND GARAGE/PROPOSED AUTOZONE	043	2500 WASHINGTON STREET,STEPHENVILLE	BTEX,TPH	05/28/1998	0, 2B	E	
FANNIN										
	RMD/PST		CHAPMAN INC	102096	720 SAM RAYBURN	GASOLINE	03/05/1992	2, 2A	E,Q	
			CIRCLE K STORES INC	110134	510 W SAM RAYBURN	GASOLINE	04/21/1995	2A, 6	E,Q	
		*	JOHN PARKER	112952	222 E SAM RAYBURN, BONHAM	GASOLINE	02/04/1998	1B, 1A	E,Q	
		*	MCCRAW OIL	113676	HWY 11, RANDOLPH	GASOLINE	11/23/1998	1B, 1A	E,Q	
		*	MCGRAW OIL CO	113238	HWY 69 & HWY 121, TRENTON	GASOLINE, DIESEL	06/05/1998	1B, 1A	E,Q	
		*	MCGRAW OIL CO	113239	407 E SAM RAYBURN, BONHAM	GASOLINE, DIESEL	06/05/1998	1B, 1A	E,Q	
		*	NELL KUECKELHAN	113378	N HWY 78, BONHAM	GASOLINE	08/05/1998	1B, 1A	E,Q	
		*	SAM RAYBURN MEMORIAL VET CTR	105233	1202 E 9TH ST	GASOLINE	11/05/1992	2A, 1A	E,Q	
		*	WOODYS SUPERETTES INC	112948	501 E SAM RAYBURN, BONHAM	GASOLINE	02/04/1998	1B, 1A	E,Q	
FAYETTE										
	RMD/PST	*	B J SERVICES	099363	W HWY 71, LA GRANGE	GASOLINE, DIESEL, CHEMICAL	06/27/1991	2, 2A	E,Q	
			CIRCLE K CORP	107260	500 WEST TRAVIS	GASOLINE	09/16/1993	2A, 6	E,Q	
			FARMCO INC	110352	138 JEFFERSON	GASOLINE	11/28/1995	2A, 1A	E,Q	
			FAYETTE COUNTY	107588	216 NORTH MARKET STREET	GASOLINE	01/03/1994	2, 2A	E,Q	
			FAYETTE COUNTY PCT. 4	108255	W HAWY 90	DIESEL, GASOLINE	05/20/1994	2, 2A	E,Q	
		*	FLINTEX MARKETING INC	113687	IH 10 & FM 609, FLATONIA	GASOLINE	11/23/1998	1B, 1A	E,Q	
			JOHN FIETSAM	102684	IH-10 & HWY 77	GASOLINE	03/01/1992	2, 2A	E,Q	
			JOHN FIETSAM INC	112489	401 N JEFFERSON	GASOLINE, DIESEL	07/02/1997	2, 2A	E,Q	
			LA GRANGE ISD	112226	815 S VAIL ST	GASOLINE, DIESEL	03/27/1997	2, 2A	E,Q	
			LA GRANGE PETROLEUM INC	097762	N WATERS (@ TRAVIS ST)	GASOLINE	01/16/1991	2, 2A	E,Q	
			LA GRANGE STATE BANK	112045	E HWY 71	GASOLINE	08/12/1996	2, 2A	E,Q	
			MUTSCHER INC	112471	HWY 77 & BUS71	UNKNOWN	07/16/1997	1B, 1A	E,Q	
			OAKRIDGE SMOKEHOSUE FRANS INC	093928	HWY 77 @ IH-WY 77 @	GASOLINE	09/27/1989	2, 2A	E,Q	
			PT.OFCONT.-FARMERS LUMBERCOINC	103740	547 E TRAVIS ST	GASOLINE, DIESEL	05/04/1992	2, 2A	E,Q	
			SCHMIDT & SONS OIL CO.	096647	E TRAVIS	GASOLINE	09/04/1990	2, 2A	E,Q	
			W M WOTIPKA JR	108543	312 E NORTH MAIN	GASOLINE	08/10/1994	2, 2A	E,Q	
			WAYNE WAGNER	108017	HIGHWAY 237	GASOLINE	02/23/1994	2, 2A	E,Q	
			WICKETT STEVE	100062	HWY 237 (E SIDE)	GASOLINE	09/09/1991	5B, 1A	E,Q	
			WILBORN PETROLEUM CO	110237	IH-10 & HWY 77	GASOLINE	12/02/1995	2, 2A	E,Q	
	RMD/VC		TUBOSCOPE SCHULENBURG SITE	558	HIGH HILL ROAD, SCHULENBURG	METALS, VOC	07/01/1997	0, 2	E	
FISHER										
	RMD/PST		BILL BURNS OIL CO	111314	701 N CLEVELAND	GASOLINE	06/20/1996	2, 2A	E,Q	
			BRAZOS INC SUBSIDIARIES	094313	HWY 70 E	DIESEL	12/14/1989	2, 2A	E,Q	
			TXDOT	102168	US 180 1.7 MILES WEST OF SH70	UNKNOWN	12/13/1991	2, 2A	E,Q	

TABLE 1
GROUNDWATER CONTAMINATION CASE DESCRIPTIONS BY COUNTY
TEXAS NATURAL RESOURCE CONSERVATION COMMISSION

COUNTY	DIVISION	NEW CASES	FILE NAME	FILE NUMBER	LOCATION	CONTAMINATION DESCRIPTION	DATE	ENFORCEMENT STATUS	DATA QUALITY	SECTION 5.236
FLOYD	RMD/PST		CRUME GIN	093758	RT. 1	GASOLINE	08/07/1989	2, 2A	E,Q	
			ERIC CORNELIUS	112049	420 S 2ND	GASOLINE, DIESEL	01/07/1997	2, 2A	E,Q	
			I H PARKS	091849	ADJACENT TO RAILROAD	GASOLINE	04/19/1988	5B, 1A	E,Q	
		*	INCE OIL CO	113591	401 S 2ND ST, FLOYDADA	GASOLINE	11/05/1998	1B, 1A	E,Q	
		*	JAMES D BAKER & TXDOT	113400	CORNER OF LOCUST & MAIN, LOCKNEY	GASOLINE	08/20/1998	2, 6	E,Q	
			MARY HUTTON TEXACO-DECEASED	093759	205 E LOCUST	GASOLINE	08/07/1989	2A, 1A	E,Q	
			PAYMASTER SEED-FARM	093519	FM 2301 (3 MI N OF AIKEN)	DIESEL	08/14/1989	2A, 2A	E,Q	
			PRODUCERS COOPERATIVE ELEVATOR	109688	210 E MISSOURI	GASOLINE	07/11/1995	2A, 6	E,Q	
			TXDOT	102291	708 NORTH 2ND	GASOLINE, DIESEL, WASTE OIL	03/18/1992	2, 2A	E,Q	
		*	TXDOT	110729	MAIN & LOCUST SE CORNER, LOCKNEY	GASOLINE	04/16/1996	1B, 1A	E,Q	
			WEEMS TEXACO	097404	E HOUSTON	GASOLINE, WASTE OIL	11/09/1990	2, 2A	E,Q	
FOARD	RMD/PST		ADKINS OIL COMPANY	113291	302 E COMMERCE, CROWELL	GASOLINE, DIESEL	06/24/1998	1B, 1A	E,Q	
			ALLSUPS PETROLEUM, INC.	093386	COMMERCE @ TENNESSEE	GASOLINE	07/06/1989	2, 2A	E,Q	
			PHILLIPS 66 CO	108958	S 1ST ST	UNKNOWN	10/01/1991	2, 2A	E,Q	
FORT BEND	ENF		ANALYSTS SERVICES, INC.	71235	12715 ROYAL DR.	TOLUENE, TCE BENZENE	02/20/1990	3C, 5	EQ2	Y
			INTERNATIONAL SWITCHBOARD CORPORATION	33451	910 INDUSTRIAL BOULEVARD, SUGARLAND	VOC'S (CHLORINATED, NON-	06/18/1991	3B, 2B	EQ	
	PD/MSW		FORT BEND COUNTY: MW-6A, 6B, AND 7, PZ-17 AND	MSW01554	1.5 MI. NW OF THE INTERSECTION OF US 59 AND	VOCs (TRICHLOROETHENE,	08/31/1994	2B, 5	E,V,2	
	RMD/CA		ANALYSTS SERVICES, INC.	71235	12715 ROYAL DR., STANFORD	TOLUENE, TCE BENZENE	02/20/1990	3C, 5	EQ2	
		*	HALLIBURTON ENERGY SERVICES	31932	330 SYCAMORE STREET FRESNO, TEXAS	TCE,DCE, VINYL CHLORIDE,	03/30/1998	2C, 2A	EQ	
			INTERNATIONAL SWITCHBOARD CORPORATION	33451	910 INDUSTRIAL BOULEVARD, SUGARLAND	VOC'S (CHLORINATED, NON-	06/18/1991	3B, 2B	EQ	
		*	MAXX FUELS, INC.	52115	2219 AVENUE F, ROSENBERG, TEXAS	TPH,PB,BA,BTEX,	02/14/1991	2B, 3	E,V,3	
			QUANEX CORPORATION	30008	SCOTT ROAD, ROSENBERG	METALS	01/01/1988	3A, 4,5	E,Q,V,2,3	
			SUGARLAND PROPERTIES	52121	SWEETWATER BLVD., SUGARLAND	ARSENIC, CADMIUM, CHROMIUM,	06/01/1991	1B, 1A	EQV23	
			TEXAS INSTRUMENTS - STAFFORD	30703	12201 SW FREEWAY, HOUSTON	SOLVENTS	12/01/1983	2B, 5	EQV23	
	RMD/PST		COASTAL MAVERICK	092370	7101.5 W FUQUA	GASOLINE	11/29/1988	2, 2A	E,Q	
			CONOCO	109757	502 MURPHY RD	GASOLINE	08/08/1995	2, 2A	E,Q	
			DAG MANAGEMENT	093020	1900 HWY 1092	GASOLINE	05/16/1989	2, 6	E,Q	
			DIAMOND SHAMROCK	111687	3303 HWY 6	GASOLINE	07/31/1996	2A, 1A	E,Q	
			DURWOOD GREENE CONSTRUCTION	103838	10126 CASH RD	GASOLINE	07/13/1992	2A, 2A	E,Q	
		*	FLINTEX MARKETING	113570	1010 JACKSON, RICHMOND	GASOLINE	11/05/1998	1B, 1A	E,Q	
			FLINTEX OIL CO	111555	3416 1ST ST	GASOLINE	08/21/1996	2, 6	E,Q	
			FORT BEND COUNTY EMS	112266	@ WILLIAMS TRACE BLVD. (FORMERLY 13401	DIESEL	04/14/1997	2A, 6	E,Q	
			FORT BEND SHERIFFS DEPT	102802	1410 RANSOM RD	GASOLINE	04/03/1992	2, 2A	E,Q	
			GTE TELEPHONE OPERATIONS	099060	BRAND RD	GASOLINE	08/24/1990	2, 2A	E,Q	
			HALLIBURTON SERVICES	109188	330 SYCAMORE ST	GASOLINE, DIESEL	02/20/1995	2, 2A	E,Q	
			HOUSTON LIGHTING & POWER	091414	Y U JONES RD	DIESEL	08/01/1987	2, 6	E,Q	
			IMPERIAL HOLLY CORP	097952	KEMPNER ST	GASOLINE	01/21/1991	2, 2A	E,Q	

TABLE 1
GROUNDWATER CONTAMINATION CASE DESCRIPTIONS BY COUNTY
TEXAS NATURAL RESOURCE CONSERVATION COMMISSION

COUNTY	NEW CASES	FILE NAME	FILE NUMBER	LOCATION	CONTAMINATION DESCRIPTION	DATE	ENFORCEMENT STATUS	DATA QUALITY	SECTION 5.236
FORT BEND									
	RMD/PST								
		IQBAL B. MAKHANI	102044	12406 GREENWAY DR.	GASOLINE	09/30/1991	2, 2A	E,Q	
		JOHN HOLLAND CONSTRUCTION	110335	10635 BRIGHTON LN	GASOLINE, DIESEL	11/06/1995	2, 6	E,Q	
		KMS KWICK STOP	095714	RICHMOND - 909 CRABB RIVER	GASOLINE	03/09/1990	2, 2A	E,Q	
		MOBIL OIL CORP	091833	3311 S MAIN	GASOLINE	04/28/1986	2A, 6	E,Q	
		MOBIL OIL CORP/SHELL OIL CO	102058	13747 SOUTHWEST FWY & SUGAR CREEK	UNKNOWN	12/17/1991	2, 5	E,Q	
	*	ROBERT RENFRO	113432	3503 FM RD 521, FRESNO	GASOLINE	10/07/1998	2, 2A	E,Q	
	*	SOUTHERN UNION PACIFIC RR	112964	1408 WALNUT ST, ROSENBERG	GASOLINE	02/10/1998	1B, 1A	E,Q	
		STAR ENTERPRISE	103807	2465 FM 1092, MISSOURI CITY	GASOLINE, WASTE OIL	09/11/1991	2A, 6	E,Q	
		STAR ENTERPRISE	112263	2995 DULLES & HWY 6 S	GASOLINE	04/22/1997	2, 2A	E,Q	
	*	STERLING BANK	113381	4925-29 AVE H, ROSENBERG	GASOLINE, HYDR FLUID	08/11/1998	2, 6	E,Q	
		ULTRAMAR DIAMOND SHAMROCK	110827	3001 AVE H	UNKNOWN	04/18/1996	2, 2A	E,Q	
		UNITED PARCEL SERVICE	091288	13922 STAFFORD RD	DIESEL	04/20/1987	2A, 6	E,Q	
		VAUGHAN FAMILY PROPERTIES	110548	5727 HWY BLVD	UNKNOWN	03/11/1996	2, 2A	E,Q	
	RMD/VC								
		ATEC COMMERCIAL SYSTEMS PROPERTY	585	12600 EXECUTIVE DRIVE, STAFFORD	CHLORINATED SOLVENT	08/06/1997	0, 4	E	
		FOUNTAINS PROPERTY	584	EXECUTIVE DRIVE, STAFFORD	CHLORINATED SOLVENTS	08/06/1997	0, 2B	E	
		TEXAS INSTRUMENTS - STAFFORD FACILITIES	625	12201 SOUTHWEST FREEWAY, STAFFORD	VOCS	10/27/1997	0, 3	E	
	RMD/VCIO								
	*	KIRKWOOD TECH CENTRE	070	12705 SOUTH KIRKWOOD, STAFFORD	TPH, VOCS	11/13/1998	0, 6C	E	
FRANKLIN									
	RMD/PST								
	*	AMERICAN NATIONAL BANK	113326	201 W MAIN, MOUNT VERNON	GASOLINE	07/10/1998	1B, 1A	E,Q	
FREESTONE									
	RMD/CA								
		D & D CENTRAL TEXAS CONSTRUCTION CO.	52026	ROUTE 1, TEAGUE	PCB'S	07/13/1992	2D, 1A	EQ	
	RMD/PST								
		AWALT WHOLESALE	111452	733 W COMMERCE	GASOLINE	12/23/1996	2, 2A	E,Q	
		AWALT WHOLESALE	111742	200 N 4TH	UNKNOWN	08/20/1996	2, 2A	E,Q	
		AWALT WHOLESALE	112541	690 W HWY 84	GASOLINE	06/13/1996	1B, 1A	E,Q	
		BUSH & BAILEY INC	100518	HWY 179 (@ IH45)	GASOLINE, DIESEL	10/31/1991	2A, 1A	E,Q	
		EXXON COMPANY USA	095818	HWY 84 & IH45	GASOLINE	05/22/1990	2A, 6	E,Q	
		JFM INC	095819	HWY 84 & HWY 75	GASOLINE	05/24/1990	2, 2A	E,Q	
	RMD/SSDAT								
		D & D CENTRAL TEXAS CONSTRUCTION CO.	FILE NAME	ROUTE 1, TEAGUE	PCB'S	07/13/1992	2D, 0	E,Q	
FRIO									
	RMD/PST								
	*	DILLARD BROTHERS	111521	HWY 81 @ HWY 85	UNKNOWN	08/22/1996	2, 2A	E,Q	
		PEARSALL ISD	113533	717 E COLORADO ST, PEARSALL	GASOLINE	10/14/1998	1B, 1A	E,Q	
		RON PETTY	112242	1229 S OAK	UNKNOWN	04/16/1997	1B, 1A	E,Q	
	WQD								
	*	PEDECO, INC		SE OF PEARSALL	CRUDE OIL	07/27/1997	1B, 2B	E,Q	

TABLE 1
GROUNDWATER CONTAMINATION CASE DESCRIPTIONS BY COUNTY
TEXAS NATURAL RESOURCE CONSERVATION COMMISSION

COUNTY	DIVISION	NEW CASES	FILE NAME	FILE NUMBER	LOCATION	CONTAMINATION DESCRIPTION	DATE	ENFORCEMENT STATUS	DATA QUALITY	SECTION 5.236
GAINES										
	RMD/PST		EDDINS WALCHER CO	100512	RAILROAD AVE	GASOLINE	10/02/1991	2, 2A	E,Q	
			RIO GRANDE DISTRIBUTORS INC	097673	E LAMESA HWY	GASOLINE	12/14/1990	2, 2A	E,Q	
			RIO GRANDE DISTRIBUTORS INC	099338	W AVE A	GASOLINE	06/13/1991	2, 2A	E,Q	
			RIO GRANDE DISTRIBUTORS INC	100104	12TH ST (@ AVE F)	GASOLINE	09/05/1991	2, 2A	E,Q	
			SEAGRAVES ISD	097943	AVE K	GASOLINE	02/05/1991	2, 2A	E,Q	
			STATELINE OIL CO	099418	25 MILES WEST OF SEMINOLE - HWY 62-180	GASOLINE	06/18/1991	2A, 1A	E,Q	
			THE FUEL COMPANY INC	093040	1300 HOBBS HWY	DIESEL	04/24/1989	5B, 4	E,Q	
			TOWN & COUNTRY FOOD STORES	100106	RAILROAD AVE	GASOLINE	09/04/1991	2A, 6	E,Q	
			TXDOT	102723	EAST US HWY 180	GASOLINE, DIESEL, KEROSENE	03/27/1992	2, 2A	E,Q	
			WALKER SIMS OIL CO INC	103711	401 S MAIN	GASOLINE	06/23/1992	2, 2A	E,Q	
	RMD/SSDAT		SEMINOLE FLYING SERVICE	FILE NAME	JUNCTION OF HWYS. 385 AND 180, SEMINOLE	TOXAPHENE	02/20/1990	1B, 1A	E	
GALVESTON										
	ENF		AMOCO OIL COMPANY - TEXAS CITY REFINERY	30139	2401 5TH AVE S & 900 GRANT AVE, TEXAS CI	BTEX, HYDROCARBONS	01/23/1984	3B, 2A	E	
			INTERCOASTAL TERMINAL INC	30773	1536 TEXAS AVENUE	CR, TPH	08/04/1997	3b, 5	EQ	
			MALONE SERVICE COMPANY	34410	5300 CABELL BAYOU ROAD	ORGANICS, ARSENIC	10/01/1979	3C, 2B	EQ	
			STERLING CHEMICAL, INCORPORATED	30285	BAY ST. AND 2ND AVE., SOUTH, TEXAS CITY	CR, PB, AS	12/01/1988	3, 3	EQ	
			UNION CARBIDE - TEXAS CITY	30689	STATE HWY 146 AT FM 1765, SW OF TEXAS	CHLORINATED HYDROCARBONS	12/03/1990	4B, 3	EQ	
	RMD/CA		AMOCO CHEMICAL CO. - TEXAS CITY (PLT A)	32297	END OF 6TH STREET SOUTH, TEXAS CITY	BTEX	12/31/1994	3B, 2A	EQV	
			AMOCO OIL CO. - TEXAS CITY REFINERY	30139	2401 5TH AVE S & 900 GRANT AVE, TEXAS CITY	BTEX, HYDROCARBONS	01/23/1984	3B, 2A	E	
			INTERCOASTAL TERMINAL, INC.	30773	1536 TEXAS AVENUE, TEXAS CITY	CR, TPH	08/04/1997	3b, 5	EQ	
			INTERCOASTAL TERMINAL, INC.	83310	159 LEVEE ROAD, TEXAS CITY, TX	BTEX, PB, TPH	02/03/1998	2B, 4	E,Q	
			KELLEY PITS, H.G. (MARATHON MORCO)	39983	20TH ST. AND SH 3, DICKINSON	MISC INDUSTRIAL WASTES		2B, 5		
			MALONE SERVICE COMPANY	34410	5300 CABELL BAYOU ROAD, TEXAS CITY	ORGANICS	10/01/1979	3C, 2B	EQ	
			MARATHON OIL CO.	30326	1320 LOOP 197 SOUTH, TEXAS CITY, TX 7759	HYDROCARBONS	12/31/1989	2A, 2	E	
			MOBIL, GALVESTON (BULK PLANT 42-183)	T0029	101 FRIENDSWOOD, GALVESTON	BTEX, HYDROCARBON SHEEN ON	11/01/1990	2, 2	E	
			MONSANTO - NORTH 80 E,W	39121	BAY ST, TEXAS CITY	NAPHTHALENE, VOCS	06/02/1982	2B, 4	E	
			PHIBRO ENERGY USA (HILL) - TEXAS CITY	30011	SH 197 AT 14TH ST, S OF TEXAS CITY	1,2-DCE	08/16/1988	2A, 2A	E	
			SOUTHERN PACIFIC RAILROAD	83895	4100 OLD PORT INDUSTRIAL RD, GALVESTON	CREOSOTE	07/31/1986	2B, 2B	EQV23	
			STERLING CHEMICAL, INCORPORATED	30285	BAY ST. AND 2ND AVE., SOUTH, TEXAS CITY	CR, PB, AS	12/01/1988	3, 3	EQ	
			TINSE CHEMICAL COMPANY - TEXAS CITY (OR	38465	1145 DOCK ROAD, TEXAS CITY, TEXAS	METALS	04/16/1998	1B, 6D	E,Q	
			UNION CARBIDE - TEXAS CITY	30689	STATE HWY 146 AT FM 1765, SW OF TEXAS CITY	CHLORINATED HC'S,	12/03/1990	4B, 3	EQ	
			UNION CARBIDE - TEXAS CITY	35921	2800 LOOP 197 S OF TEXAS CITY	NAPHTHALENE, BENZENE,	12/14/1987	3A, 3,4,5	E,Q,V,2	
	RMD/PST		ABAD ELISEO	111056	202 WATER ST	GASOLINE, WASTE OIL	02/13/1996	2, 4	E,Q	
			BAY OIL CO	099256	HWY 6	GASOLINE, WASTE OIL	06/04/1991	2, 2A	E,Q	
			BAY OIL CO	103985	7320 HWY 1765	GASOLINE, WASTE OIL	02/11/1992	2, 2A	E,Q	
			BAY OIL CO	112828	4303 E FM 517, DICKINSON	GASOLINE	12/12/1997	2, 2A	E,Q	
			CHEVRON PRODUCTS COMPANY	108521	101 S PARKWOOD	GASOLINE	12/17/1993	2, 2A	E,Q	
			CHEVRON PRODUCTS COMPANY	110478	4328 IH-328	GASOLINE	02/07/1996	2A, 6	E,Q	
			CHEVRON PRODUCTS COMPANY	110479	2502 BROADWAY & 25TH	GASOLINE	02/12/1996	2A, 6	E,Q	
			CHEVRON PRODUCTS COMPANY	110484	3301 AVE J	GASOLINE	02/15/1996	2A, 6	E,Q	

TABLE 1
GROUNDWATER CONTAMINATION CASE DESCRIPTIONS BY COUNTY
TEXAS NATURAL RESOURCE CONSERVATION COMMISSION

COUNTY	NEW DIVISION CASES	FILE NAME	FILE NUMBER	LOCATION	CONTAMINATION DESCRIPTION	DATE	ENFORCEMENT STATUS	DATA QUALITY	SECTION 5.236
GALVESTON	RMD/PST	CHEVRON PRODUCTS COMPANY	110564	6102 STEWART RD	GASOLINE	03/05/1996	2, 2A	E,Q	
		* CITY OF FRIENDSWOOD	113034	1306 DEEPWOOD, FRIENDSWOOD	GASOLINE	03/12/1998	2, 6	E,Q	
		CITY OF GALVESTON	096359	NEW AIR LOGISTIC HANGER	GASOLINE, DIESEL	07/05/1990	2A, 1A	E,Q	
		* CITY OF HITCHCOCK	112972	7918 NEVILLE, HITCHCOCK	GASOLINE	02/11/1998	2A, 6	E,Q	
		CITY OF LA MARQUE	096537	MUNICIPAL DR	GASOLINE	05/22/1990	2, 2A	E,Q	
		COASTAL STATES	094627	700 S 14th St, Texas City	CHEMICAL	02/13/1990	1B, 1A	E,Q	
		* DIAMOND SHAMROCK	113184	2904 PALMER HWY, TEXAS CITY	GASOLINE	05/15/1998	2, 2A	E,Q	
		* DIAMOND SHAMROCK	113689	2502 TEXAS AVE, TEXAS CITY	GASOLINE	11/23/1998	1B, 1A	E,Q	
		* DIAMOND SHAMROCK	113699	13404 HWY 6, SANTA FE	GASOLINE	12/09/1998	1B, 1A	E,Q	
		DIAMOND SHAMROCK REF & MKTG CO	099996	2517 BROADWAY @ 26TH	GASOLINE	08/12/1991	2, 2A	E,Q	
		DIAMOND SHAMROCK REF & MKTG CO	103918	5	GASOLINE	01/15/1992	2, 2A	E,Q	
		DIAMOND SHAMROCK REF & MKTG CO	108245	6302 STEWART	GASOLINE	09/16/1983	2, 2A	E,Q	
		DOANE ERIC	103722	601 6TH STREET N	GASOLINE, WASTE OIL	07/02/1992	2, 2A	E,Q	
		DR PEPPER BOTTLING CO OF TEXAS	107403	8000 BROADWAY	DIESEL	03/02/1993	2A, 1A	E,Q	
		* EDCO ENVIRONMENTAL SYS INC	112829	616 N 9TH ST, TEXAS CITY	GASOLINE	12/12/1997	1B, 1A	E,Q	
		EVANS OIL CO	096474	PALMER HWY	GASOLINE	06/08/1990	2, 3	E,Q	
		EVANS OIL CO	108157	4210 41ST ST	GASOLINE	03/09/1994	2, 2A	E,Q	
		EVANS SYSTEMS INC	112555	3115 HWY 6 BAYOU VISTA	GASOLINE	08/15/1997	1B, 1A	E,Q	
		* EVANS SYSTEMS INC	113310	1230 21ST ST, TEXAS CITY	GASOLINE	07/04/1998	2A, 6	E,Q	
		EXXON COMPANY USA	105501	4502 SEAWALL BLVD	UNKNOWN	10/12/1990	2A, 6	E,Q	
		EXXON COMPANY USA	106926	5028 BROADWAY	GASOLINE, WASTE OIL	07/09/1993	2, 2A	E,Q	
		EXXON COMPANY USA	108234	6026 SEAWALL BLVD	GASOLINE	06/03/1994	2, 5	E,Q	
		EXXON COMPANY USA	111898	1700 W MAIN	GASOLINE, WASTE OIL	01/08/1996	2A, 6	E,Q	
		* EXXON COMPANY USA	113090	102 S HWY 3, LEAGUE CITY	GASOLINE	04/07/1998	1B, 1A	E,Q	
		* FARMERS MARINE COPPER WORKS FEDERATED	113757 108005	1908 STRAND, GALVESTON 21 21ST STREET S	GASOLINE GASOLINE	12/09/1998 03/15/1994	1B, 1A 2, 2A	E,Q E,Q	
		FLOYD STAPLETON	095142	1830 N 25TH AVE	GASOLINE	03/15/1990	5B, 6	E,Q	
		GALVESTON COUNTY	105209	2020 AVE I	DIESEL	10/26/1992	2, 2A	E,Q	
		GROCERS SUPPLY CO INC	111450	7728 HWY 6	GASOLINE, DIESEL	06/22/1996	2, 2A	E,Q	
		* I W L COMMUNICATIONS INC	113031	209 E SHADOWBEND, FRIENDSWOOD	GASOLINE	03/12/1998	1B, 1A	E,Q	
		IMPERIAL HOLLY CORP	108321	THEAD PIER 35/36	UNKNOWN	03/30/1994	2A, 1A	E,Q	
		JACK MILLER	108582	402-434 30TH ST	GASOLINE	09/01/1994	2, 5	E,Q	
		* KHALIK SHAKOOR	113335	2502 HWY 3, LA MARQUE	GASOLINE	07/15/1998	1B, 1A	E,Q	
		* LEAGUE CITY POLICE DEPT	107059	500 W WALKER, LEAGUE CITY	GASOLINE	09/15/1993	2, 2A	E,Q	
		* LEIMER BROTHERS INC	113507	6702 STEWART RD, HOUSTON	GASOLINE, WASTE OIL	10/12/1998	2, 2A	E,Q	
		MAINLAND CONSTRUCTION CO	097484	S 3RD AVE	DIESEL	12/04/1990	2, 2A	E,Q	
		MOBIL OIL CORP	094793	3428 SEAWALL BLVD.	GASOLINE	11/15/1989	2A, 6	E,Q	
		MOBIL OIL CORP	095138	1326 N 9TH AVE	GASOLINE	03/15/1990	2, 6	E,Q	
		MOBIL OIL CORP	102097	1902 AVE J (@ BROADWAY)	UNKNOWN	12/24/1991	2, 5	E,Q	
		MOBIL OIL CORP	102629	6027 STEWART RD	GASOLINE	12/11/1991	2, 4	E,Q	
		MOHAMMAD OSCAR	093492	502 FERRY RD	GASOLINE	08/10/1989	2A, 1A	E,Q	
		MOROVICH LEO	107249	3425 BROADWAY @ 36TH ST	GASOLINE	09/14/1993	2, 6	E,Q	
		* MOTIVA ENTERPRISES	113614	2028 9TH AVE, TEXAS CITY	GASOLINE	11/06/1998	1B, 1A	E,Q	
		NATIONAL CONVENIENCE BANKRUPT	112559	1916 MAGNOLIA	GASOLINE	07/30/1997	5B, 1A	E,Q	
		NATIONAL CONVENIENCE BANKRUPT	112560	7802 HWY 6	GASOLINE	07/29/1997	5B, 1A	E,Q	

TABLE 1
GROUNDWATER CONTAMINATION CASE DESCRIPTIONS BY COUNTY
TEXAS NATURAL RESOURCE CONSERVATION COMMISSION

COUNTY	NEW CASES	FILE NAME	FILE NUMBER	LOCATION	CONTAMINATION DESCRIPTION	DATE	ENFORCEMENT STATUS	DATA QUALITY	SECTION 5.236
GALVESTON									
RMD/PST									
	*	QUICK MART FOODS	112930	MARINA BAY (FM 2094), KEMAH	GASOLINE	01/27/1998	1B, 1A	E,Q	
		RESTRUCTURE PETRO. MKTG SVCS	109416	8227 STEWART RD	GASOLINE	03/21/1995	2, 2A	E,Q	
		RESTRUCTURE PETRO. MKTG SVCS	111709	8027 PORT INDUSTRIAL BLVD	GASOLINE	09/06/1996	2A, 6	E,Q	
		ROBY R BURKETT	109516	2800 GULF FWY	GASOLINE	11/30/1994	2, 6	E,Q	
	*	ROCKET GAS FOOD MART	112980	501 TEXAS AVE, LA MARQUE	GASOLINE	02/24/1998	1B, 1A	E,Q	
		SANTA FE ISD	111938	3706 JACKSON	DIESEL	11/11/1996	2, 2A	E,Q	
		SOUTHLAND CORP	104783	2501/2507 BROADWAY	GASOLINE	08/21/1992	2, 2A	E,Q	
		SOUTHLAND CORP	109990	711 TEXAS AVE	GASOLINE	10/02/1995	2, 2A	E,Q	
		STAR ENTERPRISE	104356	5202 FM 1765	GASOLINE	07/28/1992	2A, 6	E,Q	
	*	TEXAS FIRST BANK - GALVESTON	113356	2427 BROADWAY AT 25TH ST, GALVESTON	GASOLINE	07/22/1998	1B, 1A	E,Q	
	*	TRI CON INC	112985	1341 HWY 124, HIGH ISLAND	GASOLINE	02/25/1998	2, 2A	E,Q	
		TRI CON OIL	104103	HIGHWAY 87	GASOLINE	07/23/1992	2A, 6	E,Q	
	*	UNIVERSITY OF TEXAS MEDICAL	112472	700 STRAND, GALVESTON	GASOLINE	07/16/1997	2A, 6	E,Q	
	*	UNIVERSITY OF TEXAS MEDICAL	112474	700 STRAND, GALVESTON	GASOLINE	07/16/1997	2A, 6	E,Q	
		UNKNOWN	091475	ILLINOIS & HWY 3 AT FM 517	GASOLINE	09/22/1987	2, 2A	E,Q	
		WESTERLAGE CHARLES	098511	HWY 3	GASOLINE	04/02/1991	2, 2A	E,Q	
RMD/SC									
		HALL STREET	FILE NAME	NEXT TO DICKINSON LANDFILL ON HALL ST,	CHLOROBENZENE	07/23/1987	5B, 2	E,Q,V,2,3	
		MOTCO INC.	FILE NAME	NEAR JUNCTION OF STATE HWY. 3 AND GULF	ORGANIC CHEMICALS		5A, 4	E,Q,V,2,3	
		TEX TIN CORPORATION	FILE NAME	TEXAS CITY, S.E. OF INTERSECTION OF FM 519	ARSENIC, CADMIUM, LEAD,	05/24/1991	5A, 3	E,Q,V,2,3	
RMD/VC									
		AMOCO CHEMICAL COMPANY	220	2800 FM 519 EAST, TEXAS CITY	METALS	04/01/1996	0, 5	E	
		EDGEWOOD RETIREMENT COMMUNITY	416	2228 SEAWALL BOULEVARD, GALVESTON	SVOC,METALS	12/10/1996	0, 5	E	
		FALSTAFF BREWING COMPANY	337	33RD STREET AND CHURCH STREET,	PCB, TPH, METALS	09/09/1996	0, 2A	E	
		JOE LEE'S SEAFOOD RESTAURANT	451	104 KIPP, KEMAH	TPH, PAHS	01/23/1997	0, 0	E	
		LEAGUE CITY SPECIALTY SHOPPING CENTER	122	101-199 GULF FREEWAY SOUTH, LEAGUE CITY	VOCS, TPH	09/21/1995	0, 6C	E	
GARZA									
RMD/PST									
	*	ALLSUPS PETROLEUM, INC.	107465	409 NORTH BROADWAY, POST	GASOLINE	12/16/1993	2, 2A	E,Q	
		BALCH OIL CO	100127	HWY 84	GASOLINE, DIESEL	09/04/1991	2, 2A	E,Q	
		MITCHELL JAMES	101747	NW CORNER INTERSECTION HWY 84 & HWY 380	GASOLINE	10/28/1991	2, 6	E,Q	
		MRS E D CAYLOR	110636	301 S BROADWAY	UNKNOWN	04/09/1996	2A, 6	E,Q	
		POST ECONOMIC DEVELOPMENT CORP	094596	MILL ROAD, (S AVE F)	GASOLINE	01/25/1990	2A, 2A	E,Q	
		POST ISD	109728	W 7TH & AVE K	GASOLINE	07/20/1995	2, 2A	E,Q	
		PRO PETROLEUM INC	112858	102 N BROADWAY	GASOLINE	12/19/1997	1B, 1A	E,Q	
		RIP GRIFFIN TRUCK SER CTR INC	108680	201 S BROADWAY	GASOLINE	09/29/1994	2, 2A	E,Q	
		TOWNSEND STRONG INC	094556	402 S BROADWAY	GASOLINE	01/11/1990	2, 2A	E,Q	
		TOWNSEND-STRONG INC	112212	101 N BROADWAY	UNKNOWN	04/04/1997	2, 2A	E,Q	
		TXDOT	102504	705 SOUTH BROADWAY	GASOLINE, DIESEL	03/25/1992	2, 6	E,Q	
		WALKER SIMS OIL CO INC	106601	300 N BROADWAY	GASOLINE	04/27/1993	2, 2A	E,Q	
GILLESPIE									
RMD/PST									
		ALTON L KLEIN	110176	US HWY 290	GASOLINE	11/13/1995	2A, 6	E,Q	
		CRENWELGE MOTORS	107580	413 WEST MAIN	GASOLINE	12/03/1993	2, 2A	E,Q	

TABLE 1
GROUNDWATER CONTAMINATION CASE DESCRIPTIONS BY COUNTY
TEXAS NATURAL RESOURCE CONSERVATION COMMISSION

COUNTY	NEW DIVISION CASES	FILE NAME	FILE NUMBER	LOCATION	CONTAMINATION DESCRIPTION	DATE	ENFORCEMENT STATUS	DATA QUALITY	SECTION 5.236
GILLESPIE									
	RMD/PST								
		CRENWELGE MOTORS	107581	401 WEST MAIN	GASOLINE	12/03/1993	2A, 1A	E,Q	
		CRENWELGE OIL CO	098731	S WASHINGTON	GASOLINE	10/14/1990	2, 2A	E,Q	
		CRENWELGE OIL COMPANY	097352	W MAIN ST	GASOLINE	11/16/1990	2, 2A	E,Q	
		ECKERT & SONS INC	104874	HWY 290 W	GASOLINE	09/18/1992	5B, 2A	E,Q	
		EDWARD M BAILEY	107254	HIGHWAY 290, MAIN STREET	GASOLINE	08/27/1993	5B, 1A	E,Q	
		HEIN OIL CO	097494	406 E MAIN ST, FREDERICKSBURG	GASOLINE	12/07/1990	2, 4	E,Q	
		KGS PARTNERS, LTD.	108200	341 E MAIN	GASOLINE	04/07/1994	2A, 1A	E,Q	
		LEO JONES OIL CO	091548	308 N LLANO ST	GASOLINE	11/17/1987	2A, 4	E,Q	
		MCKAY STATION (UNKNOWN INVES.)	107085	HOPF PROPERTY/RENTER IS SELF	GASOLINE	07/23/1993	5B, 6	E,Q	
		PIONEER OIL COMPANY	092780	HWY 290 (@ BEVERLY STREET)	GASOLINE	04/04/1989	2, 2A	E,Q	
		STROEHER & SON INC	100308	E MAIN	GASOLINE	09/19/1991	2, 2A	E,Q	
		STROEHER & SON INC	110238	509 S ADAMS	GASOLINE	12/18/1995	2, 2A	E,Q	
		STROEHER & SON INC	112204	119 E PARK ST	GASOLINE, DIESEL	03/20/1997	2, 2A	E,Q	
		WILLIAM FRITZ	113037	120 DRIFTWOOD DR, FREDERICKSBURG	GASOLINE	03/18/1998	1B, 1A	E,Q	
		WILLIAM ROEDER	103311	402 E MAIN, FREDERICKSBURG	GASOLINE, DIESEL, WASTE OIL	04/28/1992	2, 2A	E,Q	
		WUNDERLICH READY-MIX INC	101406	E UFER	DIESEL	01/07/1992	5B, 1A	E,Q	
	WQD								
		STAFFORD	EF9105007	LOWER CRABAPPLE ROAD, NORTH OF	NITRATES	05/01/1991	2D, 2B	Q,V,2	
GOLIAD									
	RMD/PST								
		LORINE BAUCH	093636	HWY 59 @ HWY 239	GASOLINE	09/18/1989	5B, 2A	E,Q	
		ROLAND G RIEDESEL INC	109428	HWY 119 & FM 884	GASOLINE, DIESEL	03/15/1995	2A, 1A	E,Q	
		TEXAS STAR INVESTMENTS	111033	100 S JEFFERSON	UNKNOWN	05/21/1996	2, 2A	E,Q	
		VON DOHLEN MOTOR CO	113513	447 E PEARL, GOLIAD	GASOLINE	10/12/1998	1B, 1A	E,Q	
GONZALES									
	RMD/PST								
		CINCO J INC	111379	1315 SEYDLER RD	UNKNOWN	07/31/1996	2, 2A	E,Q	
		CINCO J INC	113710	COMMERCE ST, SMILEY	GASOLINE	12/02/1998	1B, 1A	E,Q	
		CONTINENTAL PRODUCE INC	113371	211 W CONE, GONAZLES	GASOLINE	07/29/1998	1B, 1A	E,Q	
		H E BUTT GROCERY CO	112227	226 ST JOSEPH ST	UNKNOWN	04/04/1997	2, 2A	E,Q	
		JOHN FIETSAM INC	112358	IH 10 & HWY 90	GASOLINE, DIESEL	06/04/1997	2, 2A	E,Q	
		KACTUS KORRAL	107764	ROUTE 1, BOX 99D, HARWOOD	UNKNOWN	02/16/1994	2, 2A	E,Q	
GRAY									
	RMD/CA								
		HOECHST CELANESE CORPORATION - PAMPA	30072	US 60 5 MILES SW OF PAMPA	BENZENE, ACETONE, MTBE	05/06/1992	2C, 4	EQV	
	RMD/PST								
		CROCKETT EXXON	097200	HC 4 BOX 12	GASOLINE	10/11/1990	5B, 1A	E,Q	
		FFP OPERATING PARTNERS	111657	201 E 2ND	GASOLINE	09/06/1996	2, 2A	E,Q	
		GRAY COUNTY	102652	MAGNOLIA AND THUT	GASOLINE	04/08/1992	2, 2A	E,Q	
		O'BRIEN KATHARIN	101473	NORTH HOBART, PAMPA	GASOLINE	01/30/1992	2A, 6	E,Q	
	WUD								
		I-R-I INTERNATIONAL	0900012	WELL 5 (G0900012A) - 0.5 MILE NE OF KINGSMILL	TRICHLOROETHENE	05/02/1990	2C, 1B	E,Q,V,2	

TABLE 1
GROUNDWATER CONTAMINATION CASE DESCRIPTIONS BY COUNTY
TEXAS NATURAL RESOURCE CONSERVATION COMMISSION

COUNTY	NEW CASES	FILE NAME	FILE NUMBER	LOCATION	CONTAMINATION DESCRIPTION	DATE	ENFORCEMENT STATUS	DATA QUALITY	SECTION 5.236
GRAYSON									
ENF		SMITH, W. J. WOOD PRES. (MKT RAILROAD)	31332	1700 WEST MORTON ST, DENISON	CREOSOTE, NAPHTHALENE, PHENO	01/20/1998	3D, 2A	EQ	Y
RMD/CA		GRAYSON COUNTY AIRPORT (FORMERLY PERRIN	52042	4700 AIRPORT DR., DENISON	ACID, ASSOC. MINERALS,	05/01/1991	1B, 2A	E,Q,V,2	
		KRAFT FOOD INGREDIENTS CORP.	30940	1201 E PECAN STREET, SHERMAN	TPH	12/21/1989	2C, 6	EQ	
		SMITH, W. J. WOOD PRES. (MKT RAILROAD)	31332	1700 WEST MORTON ST, DENISON	CREOSOTE, NAPHTHALENE,	01/20/1988	3D, 2A	EQ	
		TEXAS INSTRUMENTS - SHERMAN	30427	6400 HWY. 75 SOUTH	SOLVENTS, DIESEL	06/01/1988	2B, 4	E,Q,V,2	
		UNION PACIFIC RAILROAD	T0500	RAY DRIVE RAILYARD, DENISON	TPH	05/09/1995	0, 5	E	
RMD/PST		A W L M INC	107442	2121 NORTH FM 1417	GASOLINE	05/26/1993	2A, 1A	E,Q	
		ALI KAHN	112700	220 E HWY 1417	UNKNOWN	10/09/1997	1B, 1A	E,Q	
		AT&T	112877	229 LUELLA RD, LUELLA	DIESEL	01/09/1998	1B, 1A	E,Q	
		BANK ONE, TEXAS NA	102012	3621 S HWY 75 (SAM RAYBURN PKWY)	GASOLINE	01/15/1992	2, 2A	E,Q	
		BANK ONE, TEXAS NA	102015	1621 N HWY 75 BUSINESS (ALSO CALLED	GASOLINE	01/17/1992	2, 2A	E,Q	
		CAIN OIL CO	099679	HWY 75 (@ FM 121)	GASOLINE, DIESEL, WASTE OIL	07/17/1991	2, 2A	E,Q	
		CARLS SAUSAGE CO	106300	123 N BOND	DIESEL	03/09/1993	2A, 1A	E,Q	
		CEDAR CREST INVESTMENTS	101900	TEXOMA PKWY	UNKNOWN	05/27/1990	2A, 1A	E,Q	
		CHAPMAN INC	092720	123 W MAIN	GASOLINE	01/13/1989	2, 2A	E,Q	
		CHAPMAN INC	106448	1703 NORTH WOODS	GASOLINE	02/26/1993	2, 2A	E,Q	
		CHAPMAN OIL CO	112915	2019 S TRAVIS ST, SHERMAN	GASOLINE	02/02/1998	2, 2A	E,Q	
		CHAPMAN OIL COMPANY	113079	HWY 75 N, DENISON	WASTE OIL	04/01/1998	1B, 1A	E,Q	
		CHEVRON PRODUCTS COMPANY	099346	E KING ST @ BRANCH	GASOLINE	06/14/1991	2, 4	E,Q	
		COASTAL MART INC	111566	917 N TRAVIS	GASOLINE	06/01/1995	2, 2A	E,Q	
		COASTAL MART INC	112791	1401 MORTON	GASOLINE	09/11/1997	1B, 1A	E,Q	
		COASTAL MAVERICK	097262	S ARMSTRONG	GASOLINE	11/14/1990	2, 2A	E,Q	
		CONWAY PETROLEUM	112838	315 FM 120	GASOLINE	09/18/1997	1B, 1A	E,Q	
		CONWAY PETROLEUM MARKETING INC	112773	429 N SAM RAYBURN (HWY 75)	GASOLINE	09/23/1997	1B, 1A	E,Q	
		DALLAS DISTRIBUTING INC	107444	101 S AUSTIN	GASOLINE	08/27/1993	2, 6	E,Q	
		DIAMOND SHAMROCK	108844	3021 N HWY 75, SHERMAN	GASOLINE	12/14/1994	2, 2A	E,Q	
		DOUGLAS DISTRIBUTING	112551	1320 S AUSTIN, DENISON	GASOLINE	08/22/1997	1B, 1A	E,Q	
		DOUGLASS DISTRIBUTING	111473	4424 TEXOMA PKWY	GASOLINE, DIESEL	08/08/1996	2, 2A	E,Q	
		ENTERPRISE DEVELOPMENT ASSOC	103401	4612 TEXOMA PKWY (HWY 75)	GASOLINE, DIESEL	06/09/1992	2, 2A	E,Q	
		GARY & BONNIE ASHTON	112138	317 N HWY 377	UNKNOWN	02/25/1997	2, 2A	E,Q	
		GRAYSON COUNTY	110689	FM 996	GASOLINE	03/20/1996	2, 2A	E,Q	
		GTE SOUTHWEST INC	093553	1709 N GRAND	GASOLINE, DIESEL	08/01/1989	2, 5	E,Q	
		HERR OIL CO INC	095989	301 W MAIN	GASOLINE	03/12/1989	2, 2A	E,Q	
		MERCER WELL SERVICE INC	111610	W HWY 56	GASOLINE, DIESEL	09/06/1996	2A, 6	E,Q	
		PASSPORT OIL CO	098715	1420 S AUSTIN, DENISON	GASOLINE	04/23/1991	1B, 1A	E,Q	
		PASSPORT OIL CO	113499	2007 W TAYLOR, SHERMAN	GASOLINE	10/05/1998	2, 2A	E,Q	
		PASSPORT OIL CO	113500	415 S DEWEY, SHERMAN	GASOLINE	10/05/1998	2, 2A	E,Q	
		PASSPORT OIL CO	113505	2810 W MORTON, DENISON	GASOLINE, DIESEL	10/05/1998	2, 2A	E,Q	
		PASSPORT OIL CO	113511	N HWY 120, POTTSBORO	GASOLINE	10/12/1998	2, 2A	E,Q	
		PASSPORT OIL CO.	113516	HWY 75 @ HANNINS, HOWE	GASOLINE	10/14/1998	2, 2A	E,Q	
		REEDRILL INC	107093	HWY 1417	GASOLINE, DIESEL	03/04/1993	2, 2A	E,Q	
		RESTRUCTURE PETRO. MKTG SVCS	106732	1720 SOUTH 1ST STREET, WHITESBORO	GASOLINE	07/09/1993	2, 2A	E,Q	

TABLE 1
GROUNDWATER CONTAMINATION CASE DESCRIPTIONS BY COUNTY
TEXAS NATURAL RESOURCE CONSERVATION COMMISSION

COUNTY	NEW DIVISION CASES	FILE NAME	FILE NUMBER	LOCATION	CONTAMINATION DESCRIPTION	DATE	ENFORCEMENT STATUS	DATA QUALITY	SECTION 5.236			
GRAYSON	RMD/PST	SOUTHLAND CORP	091543	2001 S CROCKETT	GASOLINE	11/19/1987	2A, 6	E,Q				
		STAR ENTERPRISE	101342	US 75 & 121	GASOLINE	12/13/1991	2A, 1A	E,Q				
		TEXAS DEPT OF PUBLIC SAFETY	096317	N HWY 75	GASOLINE	07/26/1990	2, 4	E,Q				
		TEXAS OIL MARKETERS ASSOC	109813	1101 W WOODARD	GASOLINE, DIESEL, WASTE OIL	08/16/1995	2, 6	E,Q				
		THOMASON OIL COMPANY	093339	801 W CRAWFORD	GASOLINE	05/20/1989	2, 2A	E,Q				
		UNKNOWN	092100	INTERSECTION OF HWY 289 & FM 121, GUNTER	GASOLINE	08/02/1988	5B, 1A	E,Q				
		RMD/VC	C. D. LOE, ANCHOR RANCH	524	ROUTE 3, BOX 513A, CEMETERY ROAD,	BENZENE	05/14/1997	0, 0	E			
		GREGG	ENF	DELTA DISTRIBUTORS (ROYLE)	31741	200 VALENTINE LANE, LONGVIEW	VOC'S, METALS	07/12/1994	3B, 3	E		
				RMD/CA	ACF INDUSTRIES, INC.	31537	300 STEVENS STREET, LONGVIEW, TEXAS 75604	PCE,TCE,DCE	11/20/1991	3C, 3	EQV2	
					DELTA DISTRIBUTORS (ROYLE)	31741	200 VALENTINE LANE, LONGVIEW	VOC'S, METALS	07/12/1994	3B, 3	E	
GARLAND CREOSOTING	32915				GARLAND ROAD NEAR SH 149, LONGVIEW	CREOSOTE, CONSTITUENTS	08/13/1985	2D, 6C	Q			
LETOURNEAU INC. (MARATHON LETOURNEAU)	30062				MOBERLY AVENUE AT ESTES PKWY, LONGVIEW	BA, CD, CR, DICHLOROETHANE,	07/01/1990	3B, 5	EQ			
LEVI STRAUSS (RESISTOL HAT)	38266				KODAK BLVD., LONGVIEW	TETRACHLOROETHYLENE	10/29/1984	3B, 3	EQV23			
MERRITT TOOL COMPANY	33042				703 GLADEWATER HWY, KILGORE	CHROMIUM	06/12/1990	3B, 3	EQ			
SKEETER PRODUCTS	30629				1 SKEETER ROAD, KILGORE	ACETONE	09/15/1993	02, 1	E2			
TEXAS EASTMAN	30137				APPROXIMATELY .2 MI. SE OF LONGVIEW	SOLVENTS, PLASTICS, NICKEL	06/26/1989	3A, 4.5	E,Q,V,2,3			
UNION TANK CAR COMPANY	32631				FM 2087 .5 MILE SOUTHWEST OF FM 1845	ORG	07/01/1995	0, 4	E2			
RMD/PST	RMD/PST	STEBBINS AVIATION	113328		GREGG COUNTY AIRPORT, LONGVIEW	AV-GAS, JET FUEL	07/10/1998	1B, 1A	E,Q			
		ACID ENGINEERING INC	104110	1316 N LONGVIEW ST	GASOLINE, DIESEL	07/29/1992	2A, 6	E,Q				
		AIR LIQUIDE AMERICA CORPORATIO	095759	FM 1845, LONGVIEW	GASOLINE	06/06/1990	2, 5	E,Q				
		ALLEN TALLEY OIL CO	104699	522 W MARSHALL	GASOLINE	09/01/1992	2, 2A	E,Q				
		ANCOR SERVICES INC	100761	N LONGVIEW ST	GASOLINE, DIESEL	10/22/1991	2, 2A	E,Q				
		B J SERVICES	095994	2500 N HWY 135	WASTE OIL	06/21/1990	2, 4	E,Q				
		B J SERVICES	099924	N HWY 135	GASOLINE, DIESEL	08/19/1991	2, 4	E,Q				
		BEAVERS BUICK CO	096986	W MARSHALL AVENUE @ N. AMES ST.	GASOLINE	10/12/1990	2, 2A	E,Q				
		BOWEN TRAVIS	103844	1200 FM 1845	GASOLINE	06/18/1992	2, 6	E,Q				
		CAL-MAINE FOODS INC	095632	JOY WRIGHT MT RD & IH20	GASOLINE	03/26/1990	2A, 1A	E,Q				
		CITIZENS BANK & TRUST	105355	1227 W MARSHALL	GASOLINE	11/09/1992	2A, 6	E,Q				
		CITY OF KILGORE	094966	N KILGORE ST @ HWY 42	GASOLINE	02/15/1990	2, 6	E,Q				
		CITY OF LONGVIEW	095634	TIMPSON ST	GASOLINE, DIESEL	02/12/1990	2A, 2A	E,Q				
		COASTAL CHEMICALS	113159	1312 INDUSTRIAL AVE, KILGORE	GASOLINE, DIESEL	05/15/1998	1B, 1A	E,Q				
		CROSBY LEBUS	107653	900 FISHER RD	GASOLINE	11/01/1993	2, 2A	E,Q				
		CUDD PRESSURE CONTROL INC	098913	AMBASSADOR ROW	GASOLINE, DIESEL	04/30/1991	2, 2A	E,Q				
		D C DISTRIBUTORS	109336	2411 S HWY 259	DIESEL	03/17/1995	2, 2A	E,Q				
		DARR EQUIPMENT COMPANY	104537	FM 1845	CHEMICAL	06/08/1992	2, 2A	E,Q				
		DAWSON PRODUCTION SERVICES INC	113813	2609 N HWY 42, KILGORE	GASOLINE, DIESEL	12/09/1998	1B, 1A	E,Q				
		E K BENNETT INC	091368	1414 MCCANN	GASOLINE	06/01/1987	2, 2A	E,Q				
		E Z MART STORES INC	103926	1701 S HENDERSON BLVD	GASOLINE	07/15/1992	2, 6	E,Q				
		E Z MART STORES INC	103988	1001 NW LOOP 281 @ BILL OWENS	GASOLINE	07/10/1992	2, 2A	E,Q				

TABLE 1
GROUNDWATER CONTAMINATION CASE DESCRIPTIONS BY COUNTY
TEXAS NATURAL RESOURCE CONSERVATION COMMISSION

COUNTY	NEW DIVISION CASES	FILE NAME	FILE NUMBER	LOCATION	CONTAMINATION DESCRIPTION	DATE	ENFORCEMENT STATUS	DATA QUALITY	SECTION 5.236
GREGG	RMD/PST								
		E. TX SALTWATER DISPOSAL CO.	099916	WALKER LEO	GASOLINE	08/20/1991	2, 2A	E,Q	
		EK BENNETT INC	092877	100 W COTTON (201 CENTER ST)	GASOLINE	04/21/1989	2, 2A	E,Q	
		ELDER FRANK	101401	HWY 259 W	GASOLINE	01/02/1992	2A, 6	E,Q	
		EXXON COMPANY USA	093381	128 W MARSHALL @ HIGH ST	GASOLINE, WASTE OIL	05/23/1989	2, 4	E,Q	
		FDIC RESOLUTION TRUST CORP.	097863	UPSHUR (HWY 80 & 271)	GASOLINE	01/25/1991	2, 2A	E,Q	
		FFP OPERATING PARTNERS	092843	4306 W MARSHALL	GASOLINE	03/28/1989	2, 2A	E,Q	
		FOOD FAST HOLDINGS LTD	096387	JUDSON RD	GASOLINE	08/06/1990	2, 2A	E,Q	
		FOOD FAST HOLDINGS LTD	111733	611 E MARSHALL AVE	GASOLINE, DIESEL	09/29/1996	2, 2A	E,Q	
		FOOD FAST HOLDINGS LTD	111850	3357 GILMER RD	GASOLINE, DIESEL	10/06/1996	2, 2A	E,Q	
		GLADEWATER ISD	095784	MELBA, STE A-ON MAPLE ST. BETWEEN TENERY	GASOLINE	06/04/1990	2, 4	E,Q	
		GLADEWATER NATIONAL BANK	094808	101 WEST UPSHUR	GASOLINE	02/13/1990	2, 3	E,Q	
		GOOD SHEPHERD MEDICAL CENTER	100541	MARSHALL ST (SW CORNER @ 4TH ST)	GASOLINE, DIESEL	10/14/1991	2, 2A	E,Q	
		GREGG COUNTY OIL CO	096586	HWY 149 & HWY 322	GASOLINE, DIESEL	08/17/1990	2, 2A	E,Q	
		GREGG COUNTY OIL CO	107160	300 N MAIN	GASOLINE	11/06/1992	2, 2A	E,Q	
		GREGG COUNTY OIL CO	112223	210 W TYLER	GASOLINE, DIESEL	03/31/1997	2, 2A	E,Q	
		GREGG COUNTY PCT 2	102818	3313 PINE TREE RD	DIESEL	04/17/1992	2, 2A	E,Q	
		GTE TELEPHONE OPERATIONS	099682	STONE RD	GASOLINE	04/03/1990	2, 5	E,Q	
		HARVEY BLACKSON	107038	807 E MARSHALL	GASOLINE	03/26/1993	5B, 2A	E,Q	
		HAYES MILLER ROOFING, INC.	094825	505 E COTTON ST	GASOLINE	02/09/1990	2A, 1A	E,Q	
		HEAD INDUSTRIAL SERVICES INC	099005	GARDENER MITCHELL PKWY (HWY 322)	DIESEL	05/16/1991	2, 5	E,Q	
		HONEY STOP FOODS MART, INC.	091899	VICINITY OF 201 EAST HIGHWAY 80	UNKNOWN	05/09/1988	2A, 2A	E,Q	
		HUBERT GAMMON	097050	HWY 149 @ FM 349	DIESEL	10/03/1990	2, 2A	E,Q	
		JACK MCNUIT	096835	JUDSON RD	GASOLINE	09/19/1990	2, 2A	E,Q	
		JOHN BLAIR	102959	1101 N 4TH ST	GASOLINE	03/26/1992	2A, 1A	E,Q	
	*	JOHNSTON LAWRENCE CO	107193	2300 N HWY 135, KILGORE	GASOLINE, DIESEL	10/25/1993	2, 2A	E,Q	
		JOHNSTON LAWRENCE COMPANY	094617	502 N HWY 135	GASOLINE	12/18/1989	2, 2A	E,Q	
	*	K R THROWER	113246	1000 HENDERSON BLVD, KILGORE	GASOLINE	06/10/1998	1B, 1A	E,Q	
		KIRBY OIL CO	099392	S HIGH ST	GASOLINE	06/27/1991	2, 2A	E,Q	
	*	KIRBY OIL CO	113226	1410 N HWY 259, KILGORE	GASOLINE	06/05/1998	1B, 1A	E,Q	
		L&H INVESTMENTS	094799	1406 E MARSHALL	GASOLINE	02/05/1990	2A, 6	E,Q	
		LLOYD REED	111236	3401 HENDERSON HWY	UNKNOWN	06/28/1996	1B, 1A	E,Q	
		LLT INVESTMENTS	105726	1930 E MARSHALL	GASOLINE	12/18/1992	2A, 1A	E,Q	
		LONG GREEN ENTERPRISE	103813	201 W MARSHALL	GASOLINE	07/03/1992	2, 2A	E,Q	
		LONGVIEW BANK & TRUST	094226	2000 N EASTMAN RD	GASOLINE	11/20/1989	2, 2A	E,Q	
		LONGVIEW BANK & TRUST	097594	S MOBBERLY AVE	GASOLINE	12/17/1990	2, 4	E,Q	
		MADE-RITE BOTTLING COMPANY	102926	320 INDUSTRIAL BOULEVARD	GASOLINE, WASTE OIL	10/17/1992	2, 2A	E,Q	
		MARTIN GAS INC	101872	2601 HWY 259 N	GASOLINE	02/13/1992	2, 2A	E,Q	
		MARTIN GAS SALES INC	110923	2800 N. LONGVIEW	GASOLINE	03/25/1996	2A, 6	E,Q	
	*	MARTIN TRANSPORT INC	113714	4200 STONE RD, KILGORE	JET FUEL	12/02/1998	1B, 1A	E,Q	
		MARVIN A SMITH CO INC	100585	HWY 42	GASOLINE, DIESEL	09/30/1991	2A, 6	E,Q	
		MAXEY OIL CO	092949	215 STANDARD	DIESEL	10/21/1989	2A, 1A	E,Q	
		MCS FUELS INC	093888	801 GILMER RD	GASOLINE	10/11/1989	2, 2A	E,Q	
		MOBBERLY PROPERTIES	110307	2301 S MOBBERLY	GASOLINE	01/23/1996	2A, 1A	E,Q	
		MS. WINTER ELDER	101399	E N	GASOLINE	01/02/1991	2, 2A	E,Q	
		NICK MURLEY	103087	701 GLADEWATER ST	GASOLINE, WASTE OIL	05/13/1992	2, 2A	E,Q	

TABLE 1
GROUNDWATER CONTAMINATION CASE DESCRIPTIONS BY COUNTY
TEXAS NATURAL RESOURCE CONSERVATION COMMISSION

COUNTY	DIVISION	NEW CASES	FILE NAME	FILE NUMBER	LOCATION	CONTAMINATION DESCRIPTION	DATE	ENFORCEMENT STATUS	DATA QUALITY	SECTION 5.236
GREGG										
	RMD/PST									
		*	NORTHCUTT INTERESTS	113723	501 W MARSHALL, LONGVIEW	GASOLINE	12/02/1998	1B, 1A	E,Q	
			PAUL FRENCH	106417	4802 JUDSON ROAD	GASOLINE, WASTE OIL	03/10/1993	2, 2A	E,Q	
			POOL CO	096435	WOODLAWN	GASOLINE, DIESEL	08/07/1990	2, 2A	E,Q	
			PRESLEY OIL CO	103626	1515 MOBBERLY ST	GASOLINE	06/26/1992	2, 3	E,Q	
			REEVES OIL CO	109811	HWY 80 & HWY 42	GASOLINE, HYDR FLUID	08/28/1995	2, 6	E,Q	
			REEVES OIL CO INC	091968	700 W MAIN	GASOLINE	03/17/1988	2A, 2A	E,Q	
			REEVES OIL CO INC	095742	N MAIN	GASOLINE	06/01/1990	2, 2A	E,Q	
			REEVES OIL CO INC	095868	6TH & WHALEY (VACANT LOT NO STANDING	GASOLINE, DIESEL	06/13/1990	2, 2A	E,Q	
			REEVES OIL CO INC	111673	601 S MOBBERLY ST	GASOLINE	09/23/1996	2, 2A	E,Q	
			REEVES OIL CO INC	112181	4012 W MARSHALL ST	UNKNOWN	03/17/1997	2, 2A	E,Q	
			REEVES OIL INC	112125	101 W NELSON ST	GASOLINE	02/11/1997	2A, 6	E,Q	
			ROBERTS & CHELETTE INC	112126	FM 3053 & IH 20	GASOLINE	02/11/1997	2, 2A	E,Q	
			RUFF REALTORS INC.	109767	202 N HENDERSON	WASTE OIL, GASOLINE	07/07/1995	2A, 6	E,Q	
		*	SCOTT STEVENS	113435	2065 S HIGH ST, LONGVIEW	GASOLINE	09/11/1998	1B, 1A	E,Q	
			SELDON FORD	100676	S HIGH ST	GASOLINE	10/24/1991	5B, 2A	E,Q	
			SOUTHLAND CORP	103916	1311 W MARSHALL @ INTERSECTION OF GILMER	GASOLINE	07/17/1992	2, 2A	E,Q	
		*	SPIFFY MAGIC WASH	113223	330 N SPUR 63, LONGVIEW	GASOLINE, DIESEL	06/04/1998	2A, 1A	E,Q	
			STAR ENTERPRISE	094109	IH-20 AND HWY 3053	GASOLINE, WASTE OIL	06/29/1989	2, 4	E,Q	
			STAR ENTERPRISE	106876	3122 ESTES PKWY	GASOLINE	06/07/1993	2, 2A	E,Q	
			STROHS BREWERY CO	105979	1400 W COTTON ST	DIST F OIL	12/22/1992	2, 2A	E,Q	
		*	SUNPOINT AVIATION	113553	GREGG CO AIRPORT NORTH HANGER,	GASOLINE, AV-GAS, JET FUEL	10/21/1998	1B, 1A	E,Q	
			SUSIE GIBSON	095597	LAIRD HILL	GASOLINE	05/18/1990	2, 2A	E,Q	
			TED RUSHTON	109507	2826 S HENDERSON	GASOLINE	05/17/1995	2, 2A	E,Q	
			TEXAS DEPT OF PUBLIC SAFETY	096543	LAKE LAMOND RD	GASOLINE	08/13/1990	2, 2A	E,Q	
		*	TEXAS INDUSTRIES INC	106240	430 EAST COLLEGE STREET, LONGVIEW	GASOLINE, DIESEL	03/30/1993	2, 6	E,Q	
			ULTRAMAR DIAMOND SHAMROCK	111476	104 S SPUR 63	GASOLINE, DIESEL	08/01/1996	2, 2A	E,Q	
			UNKNOWN	105769	703 E. MARSHALL AVENUE	UNKNOWN	12/22/1992	5B, 2A	E,Q	
			WALMART STORES INC	109124	1811 HWY 259	WASTE OIL	01/31/1995	2, 2A	E,Q	
			ZIPPY JS INC	112168	1515 HIGGINBOTHAM	GASOLINE	03/07/1997	2, 2A	E,Q	
			ZIPPY JS INC	112172	N HWY 135	GASOLINE	03/07/1997	2, 2A	E,Q	
	RMD/SSDAT									
			GARLAND CREOSOTING	FILE NAME	GARLAND ROAD NEAR SH 149, LONGVIEW	CREOSOTE CONSTITUENTS	08/13/1985	5A, 4	E,Q	
	RMD/VC									
			CONTINENTAL CAN COMPANY PLANT NO. 472	224	901 FISHER ROAD, LONGVIEW	PETROLEUM SUBSTANCES, LEAD	04/04/1996	0, 6	E	
		*	DPC INDUSTRIES, INC.	749	HIGHWAY 149 SOUTH, LONGVIEW	CHLORINATED SOLVENTS,	04/07/1998	0, 2	E	
		*	DRESSER OIL TOOLS - AXELSON FACILITY	824	110 INDUSTRIAL BOULEVARD, LONGVIEW	METALS, CL SOLVENTS	08/26/1998	0, 2	E	
		*	E&S MANUFACTURING	722	506 WEST HARRISON ROAD, LONGVIEW	TPH, BTEX	03/13/1998	0, 2	E	
			NORTHWEST VILLAGE - LONGVIEW	272	1700 BLK NW LOOP 281 @ GILMER ROAD,	CHLORINATED SOLVENTS	06/06/1996	0, 4	E	
			PINETREE CENTRE	286	1809 NW LOOP 281, LONGVIEW	CHLORINATED SOLVENTS	07/05/1996	0, 4	E	
			STEELMAN INDUSTRIES, INC.	229	2706 HIGHWAY 135 NORTH, KILGORE	SOLVENTS	04/12/1996	0, 2	E	
	WQD									
			UNION TANK CAR COMPANY	WQ02066	PLANT SITE ON FM 2087, @ 1/2 MILE	NITRATE	09/01/1987	3C, 5	E,Q	

TABLE 1
GROUNDWATER CONTAMINATION CASE DESCRIPTIONS BY COUNTY
TEXAS NATURAL RESOURCE CONSERVATION COMMISSION

COUNTY	DIVISION	NEW CASES	FILE NAME	FILE NUMBER	LOCATION	CONTAMINATION DESCRIPTION	DATE	ENFORCEMENT STATUS	DATA QUALITY	SECTION 5.236
GRIMES	RMD/CA		INTERNATIONAL PAPER	31894	EAST SIDE OF BUSINESS HIGHWAY 6	CREOSOTE	03/05/1991	3A, 4,5	E,Q,V,2,3	
	RMD/PST		BOBBY MCGEES EXXON	093796	717 W WASHINGTON	DIESEL	10/10/1989	2, 2A	E,Q	
			CHAMPANGE PROPERTIES, L.C.	098311	MAIN ST	GASOLINE, DIESEL	09/30/1990	2, 2A	E,Q	
			CIRCLE K STORES, INC.	091349	1411 S LASALLE	UNKNOWN	07/15/1987	2, 2A	E,Q	
			DIAMOND SHAMROCK REF & MKTG CO	111921	416 E WASHINGTON	GASOLINE	10/30/1996	2, 2A	E,Q	
			SECURITY STATE BANK	110759	618 N LASALLE	GASOLINE	02/23/1996	2, 2A	E,Q	
			WALTRIP ENTERPRISES INC	097944	FARQUHAR ST.	GASOLINE	02/06/1991	2, 2A	E,Q	
GUADALUPE	RMD/CA		STRUCTURAL METALS	31533	BILLY DWYER ROAD, SEGUIN	CR	09/30/1990	3A,3B, 5	E,Q,V,2,3	
	RMD/PST		A & B AUTOMOTIVE	113657	103 W KINGSBURY, SEGUIN	GASOLINE	11/23/1998	1B, 1A	E,Q	
			CAROLYN & ALADIK KOCIAN	111907	501 N AUSTIN (LADIKS AUTO SERVICE)	GASOLINE, WASTE OIL	11/13/1996	2, 2A	E,Q	
			CORNER FOOD MART	092628	506 AUSTIN ST	GASOLINE	04/27/1988	2A, 6	E,Q	
			DAG MANAGEMENT	095773	KING	GASOLINE	03/19/1990	2, 4	E,Q	
			DARIUS CORP	091665	2001 PROFORM RD	CHEMICAL	01/27/1988	2A, 6	E,Q	
			FARMCO FUEL & FOOD STORE INC	110291	8908 W COURT ST	UNKNOWN	06/17/1996	2, 2A	E,Q	
			FDIC REC NBC SEQUIN	104259	216 BLUMBERG	GASOLINE	07/31/1992	2A, 6	E,Q	
			STANDARD GYPSUM CORP	106905	FM 78 & CYPRESS RIDGE ROAD	GASOLINE, DIESEL	05/28/1993	2, 2A	E,Q	
			STEWART WILBER	096723	E COURT ST	GASOLINE, WASTE OIL	08/14/1990	2, 6	E,Q	
HALE	RMD/PST		ALLSUPS PETROLEUM, INC.	108031	315 MAIN	GASOLINE	04/05/1994	2, 2A	E,Q	
			DOUGLAS OIL CO INC	112243	1200 S DATE, PLAINVIEW	GASOLINE	04/14/1997	2, 2A	E,Q	
			DOUGLASS OIL CO	097906	COLUMBIA	GASOLINE	01/28/1991	2, 2A	E,Q	
			FFP OPERATING PARTNERS	106861	1504 QUINCY, PLAINVIEW	GASOLINE	07/26/1993	2, 2A	E,Q	
			FRED GARRISON OIL CO	097260	E 5TH ST	GASOLINE	10/22/1990	2, 2A	E,Q	
			FRED GARRISON OIL CO	098625	W 5TH	GASOLINE, WASTE OIL	03/29/1991	2, 6	E,Q	
			FRED GARRISON OIL CO	113045	1011 COLUMBIA, PLAINVIEW	GASOLINE	03/18/1998	1B, 1A	E,Q	
			FRED GARRISON OIL CO	113289	501 N COLUMBIA ST, PLAINVIEW	GASOLINE	06/24/1998	2A, 1A	E,Q	
			GORDON ROGERS TEXACO	096604	E 24TH	GASOLINE, WASTE OIL	08/16/1990	2, 2A	E,Q	
			HORAN SPRAYING SERVICE	093761	E HWY 70	JET FUEL	08/22/1989	2, 2A	E,Q	
			MILLER FLYING SERVICE	113046	HALE COUNTY AIRPORT, PLAINVIEW	AV-GAS	03/18/1998	2, 2A	E,Q	
			NATIONAL STATIONS	098670	E 5TH ST	GASOLINE	04/17/1991	2, 2A	E,Q	
			NEAL BURNETT OIL CO	095194	401 E 5TH ST	GASOLINE	03/22/1990	5B, 1A	E,Q	
			PETE PEACOCK	096854	AVE D	GASOLINE	10/01/1990	5B, 1A	E,Q	
			PHIL PINNELL	108966	2209 W 24TH ST	GASOLINE	12/21/1994	2, 6	E,Q	
			PLAINVIEW ISD	094531	1002 ASH ST	DIESEL	01/05/1990	2, 2A	E,Q	
			POSEY JIM L	105595	201 W 7TH	GASOLINE	12/11/1992	2, 2A	E,Q	
			SAM MATTHEWS OIL CO INC	094827	1401 MAIN	GASOLINE	01/31/1990	2A, 1A	E,Q	
			SOUTHWEST COCA COLA	096528	S HWY 87	GASOLINE	08/03/1990	2, 3	E,Q	
			SOUTHWEST COCA-COLA BOTTLING	096296	W 5TH ST	DIESEL	07/27/1990	2, 2A	E,Q	
			UNITED FARM INDUSTRIES	107657	HIGHWAY 194 E	GASOLINE	12/22/1993	2A, 6	E,Q	

TABLE 1
GROUNDWATER CONTAMINATION CASE DESCRIPTIONS BY COUNTY
TEXAS NATURAL RESOURCE CONSERVATION COMMISSION

COUNTY	NEW DIVISION CASES	FILE NAME	FILE NUMBER	LOCATION	CONTAMINATION DESCRIPTION	DATE	ENFORCEMENT STATUS	DATA QUALITY	SECTION 5.236	
HALE	RMD/PST	WEST TEXAS GAS INC	101672	N DATE	GASOLINE	01/14/1992	2, 2A	E,Q		
		WEST TEXAS GAS INC	104069	HIGHWAY 70	DIESEL	07/10/1992	2, 2A	E,Q		
		WEST TEXAS GAS INC	107626	810 NORTH DATE	GASOLINE	01/27/1994	2, 2A	E,Q		
		WILLIAMS ESTATE	109349	321 W 6TH ST	GASOLINE	03/31/1995	5B, 1A	E,Q		
	WQD	EXCEL CORPORATION	WQ01463	IMMEDIATELY NORTHEAST OF THE	CHLORIDE, NITRATE	01/01/1987	3A, 4,5	E,Q		
		HIGH PLAINS UWCD NO. 1 SAMPLING PROGRAM	2303201	WELL NO. 23-03-201 (SAMPLE 189-1-2)	2,4-D	04/04/1989	1D,1B, 1B	E,Q,V,2		
		HIGH PLAINS UWCD NO. 1 SAMPLING PROGRAM	2303802	WELL NO. 23-03-802 (SAMPLE 189-1-1)	2,4-D	03/30/1989	1D,1B, 1B	E,Q,V,2		
		ZIPP INDUSTRIES	WQ01757	NORTH OF STATE HWY. 194 @ 1.3 MILES WEST	SULFATE, AMMONIA, NITRATE	01/01/1981	0, 4,5	E,Q		
	WUD	PLAINVIEW, CITY OF	0950004	WELL 9 (G0950004E) - 2300 KOKOMO AT	BTEX	10/30/1995	2C, 6E	E,Q,V,2		
	HALL	RMD/PST	ALLSUPS PETROLEUM, INC.	111588	MAIN & 9TH	UNKNOWN	09/10/1996	2, 2A	E,Q	
			GTE SOUTHWEST INC	095833	HWY 287 N	GASOLINE	04/03/1990	2, 5	E,Q	
			TXDOT	094197	FM 256	WASTE OIL	09/25/1989	2A, 1A	E,Q	
			TXDOT	106930	EAST FM 256	GASOLINE	05/02/1993	2, 2A	E,Q	
HARDEMAN	RMD/PST	ABELL OIL CO INC	092064	102 E 11TH ST	GASOLINE	07/22/1988	5B, 1A	E,Q		
		AYRES OIL INC	092099	INTERSECTION OF HIGHWAY 287 AND ELBERT	DIESEL	08/16/1988	2, 2A	E,Q		
		AYRES OIL INC	095020	HWY 287 W	GASOLINE	02/23/1990	2A, 1A	E,Q		
		J R M PROPERTIES INC	101328	W 11TH ST	GASOLINE	12/04/1991	2, 2A	E,Q		
		JONES OIL CO	091958	201 W 11TH ST	WASTE OIL	06/16/1988	5B, 1A	E,Q		
		KEN HOLMES	092066	100 W 11TH ST	GASOLINE	07/25/1988	5B, 2A	E,Q		
		L & M FOOD INC	093681	700 S 2ND ST	GASOLINE	09/12/1989	2, 2A	E,Q		
		ROSS ENERGY INC	092867	401 MAIN	GASOLINE	04/18/1989	5B, 3	E,Q		
		SOUTHERN COTTON OIL CO	094463	600 E NELSEN	GASOLINE	12/02/1989	2, 2A	E,Q		
		STERMER OIL COMPANY	092028	NE INTERSECTION OF HIGHWAY 287 AND	GASOLINE	07/07/1988	5B, 1A	E,Q		
		UNKNOWN	091268	UNKNOWN, QUANAHA	UNKNOWN	04/02/1986	5B, 5	E,Q		
HARDIN	PD/MSW	HARDIN COUNTY: P-103	MSW01114 &	3.25 MI. SW OF KOUNTZE ON FM 770, HARDIN	VOCs (CHLOROBENZENE)	06/25/1991	2A, 2B	E,V,1,2		
	RMD/CA	SOUTH HAMPTON REFINING	30672	FM 418 WEST, SILSBEE	HYDROCARBONS	04/08/1993	3B, 3	V2		
	RMD/PST	CAMPBELL OIL CO.	112509	HWY 96 BYPASS	UNKNOWN	08/01/1997	1B, 1A	E,Q		
		CIRCLE K STORES	110877	970 HWY 96	GASOLINE	04/11/1996	2, 2A	E,Q		
		DIAMOND SHAMROCK REF & MKTG CO	091156	857 N 5TH ST AT CORNER OF AVE B	GASOLINE	03/07/1986	2, 2A	E,Q		
		FULLER OIL CO	101050	S HWY 96	GASOLINE	10/01/1991	2, 2A	E,Q		
		FULLER OIL CO INC	099722	FM 418 (@ BUS HWY 96)	GASOLINE	05/28/1991	2, 2A	E,Q		
		HARDIN COUNTY SHERIFF DEPT	106555	COUNTY COURTHOUSE HWY 326	GASOLINE	03/11/1993	2A, 1A	E,Q		
		JERRY JONES	113322	1335 S HWY 96, LUMBERTON	GASOLINE	08/25/1998	1B, 1A	E,Q		

TABLE 1
GROUNDWATER CONTAMINATION CASE DESCRIPTIONS BY COUNTY
TEXAS NATURAL RESOURCE CONSERVATION COMMISSION

COUNTY	NEW DIVISION CASES	FILE NAME	FILE NUMBER	LOCATION	CONTAMINATION DESCRIPTION	DATE	ENFORCEMENT STATUS	DATA QUALITY	SECTION 5.236		
HARDIN	RMD/PST	KOUNTZE ISD	110726	HWY 69	GASOLINE	03/13/1996	2A, 1A	E,Q			
		MILLER W D	095280	FM 770	GASOLINE	03/22/1990	2, 2A	E,Q			
		TRI CON INC	112914	PINEWOOD BLVD, SOUR LAKE	GASOLINE	02/13/1998	1B, 1A	E,Q			
HARRIS	ENF	AC LIQUIDATING (ALPHA CHEM/BFI)	31618	11011 FAIRMONT PARKWAY, LAPORTE	CHLORINATED SOLVENTS	05/25/1993	3B, 3	EQ			
		CHANNEL SHIPYARD COMPANY INC	31257	999 S LYNCHBURG RD	PHENOL, CYANIDE, METALS, BTEX	12/20/1991	0, 4	EQ			
		COOPER ENERGY SERVICES	31157	1111 LOCKWOOD DRIVE	CHLORINATED SOLVENTS	11/23/1993	2A, 2A	E			
		DIXIE CHEMICAL CO.	30314	10701 BAY AREA BOULEVARD	VOC'S	04/15/1986	4B, 3	E			
		EMMETT PROPERTIES INC	F0292	S OF WEIMAN ROAD	PAINT SOLVENTS	12/15/1998	2D, 4	E			
		ETHYL CORPORATION	30465	1000 N. SOUTH ST.	LEAD, ETHYLENE DICHLORIDE	03/29/1988	3A, 3	E			
		KOPPERS CO., INC. (BEAZER)	30419	HARDY ST., HOUSTON	PAH'S, PHENOLS, METALS	04/01/1985	3B, 3	EQV12			
		KOPPERS INC. - HOUSTON TAR PLANT(BEAZER)	31386	INDUSTRIAL ROAD AT GREENSPOINT GATE #5,	DNAPL OF COAL TAR, PAH'S	05/04/1988	3D, 2A	EQV2			
		LEAD PRODUCTS	31418	709 N VELASCO, HOUSTON	LEAD, CADMIUM	02/28/1985	2C, 3	EQ			
		NL ATLAS BRADFORD	31223	WALLISVILLE ROAD	VOLATILE ORGANIC COMPOUNDS	11/09/1987	4, 4	E			
		SAFETY KLEEN (LAIDLAW)	50089	2027 BATTLEGROUND ROAD, DEER PARK	CHLOROBENZENE,TCE,1,2-DCE	01/01/1983	ERR, ERR				
		SOUTHWESTERN BARGE FLEET SERVICE	31208	18310 MARKET STREET, CHANNELVIEW	HYDROCARBONS	01/12/1990	2C, 3	EQ			
		UNOCAL - MYKAWA	74642	7010 MMYKAWA RD., HOUSTON	LOW CONC. OF ETHYL BENZENE,	04/10/1992	2B, 2A	EQ			
		PD/MSW		BFI/MCCARTY RD.: MW-5UB, 6UB, 6LB, 11UB,12UB,	MSW00261A	ON US 90E, 0.9 MI. E OF FM 527, HOUSTON, TX.	VOCs (CARBON TETRACHLORIDE,	11/19/1991	2B, 4	E,Q,V,2	
				CITY OF TOMBALL: MW-4	MSW01140A	1.6 MI. NE OF FM2920 AND FM149 INT., 0.4 MI. NE	VOCs (TETRACHLOROETHENE,	07/23/1996	2A, 2A	E,V,2	
		RMD/CA		AIR PRODUCTS MFG. CORP.	30317	1423 HWY 225, PASADENA	NITRATED ORGANICS	01/29/1985	3A, 2,4,5	E,Q	
				ALMEDA-SIMMS WASTEWATER TREATMENT PLANT	T0009	ALMEDA ROAD AT SIMMS BAYOU, SW HOUSTON	SODIUM HYPOCHLORITE	07/15/1991	2A, 0	Q	
ALPHA-CHEM (MAINTTECH/PARKEM/BFI)	31618			11011 FAIRMONT PARKWAY, LAPORTE	CHLORINATED SOLVENTS,	05/25/1993	3B, 3	EQ			
ARATEX SERVICES - HOUSTON	T0010			8302 MARKET ST, HOUSTON	PCE, TCE, DCE	11/01/1990	0, 3	E			
ARCO CHEMICAL COMPANY	30676			2502 SHELDON ROAD, CHANNELVIEW	ORGANICS	01/24/1994	3A, 4,5	E,Q			
ARCO CHEMICAL COMPANY/BAYPORT	30368			PASADENA	TERTIARY BUTYL ALCOHOL	06/16/1997	023A, 2,3	E,Q,V,2			
ATLAS BRADFORD	31223			WALLISVILLE ROAD, HOUSTON	VOLATILE ORGANIC COMPOUNDS	11/09/1987	4, 4	E			
B. F. GOODRICH (GEON COMPANY)	31077			2400 MILLER CUTOFF ROAD, LAPORTE, TX	VOC'S	06/24/1993	0, 4	EQ			
BAKER HUGHES - HOUSTON (SEE REED TOOLS)	30999			6247 NAVIGATION BLVD., HOUSTON	TRICHLOROETHYLENE,TRANS-1,2-	04/01/1989	0, 3	EQ			
BAYER CORPORATION	31052			8701 PARK PLACE, HOUSTON	BTEX	11/01/1986	2A, 2A	E			
BURBANK BARREL 7 DRUM, INC.	71151			1402 CLINTON DRIVE, GALENA PARK, TEXAS	BTEX, CHLOROBENXENE, 1,2-DCA,	04/28/1994	3B, 3	EQV2			
BW/IP	20426			2525 W BELLFORT, HOUSTON	DCE,TCA,BENZENE,METALS	07/01/1991	2A, 2A	E			
CAMERON IRON WORKS	31267			KATY & SILBER ROAD, HOUSTON	CHLORINATED SOLVENTS,	11/04/1991	3, 2	E			
CHARTER INTERN. OIL CO. (RESEARCH TRACT)	52087			1503 CENTRAL AVENUE, HOUSTON, TX	BENZENE,XYLENE,CHLORINATED	02/01/1986	2A, 2B	E			
CHEVRON - CEDAR BAYOU	30091			ON IH-10 NEAR CEDAR BAYOU	BENZENE	06/03/1993	4, 2	E			
CITGO PETROLEUM CORP (FOREMOST) - HOU	31964			12325 N. HIGHWAY 75, HOUSTON	BTEX, TPH (GASOLINE/DIESEL)	04/29/1993	3B, 4	E			
COVESUD, S.A.	52123			400 N. RICHEY STREET, PASADENA	AS, CU, PESTICIDES,	11/15/1991	1, 1	EQ			
CROWN CENTRAL PETROLEUM	30311			111 RED BLUFF ROAD, PASADENA	HYDROCARBONS	12/01/1988	3A, 4,5	E,Q,V,1,2			
DIXIE CHEMICAL CO.	30314			10701 BAY AREA BOULEVARD, PASADEN	VOC'S	04/15/1986	4B, 3	E			
DOW CHEMICAL	30464			BATTLEGROUND RD., LA PORT	FREE PHASE SOLVENTS	10/21/1988	3A, 4,5	E,Q,V,2,3			
DOWELL SCHLUMBERGER - DEER PARK	31453			620 HOWARD AVE., DEER PARK	TPH,VOC'S,CHLORIDE	06/21/1989	3B, 2A	EQV2			
DRESSER INDUSTRIES	32145			12950 WEST LITTLE YORK, HOUSTON	TCE, VOC	12/02/1996	0, 4	E			

TABLE 1
GROUNDWATER CONTAMINATION CASE DESCRIPTIONS BY COUNTY
TEXAS NATURAL RESOURCE CONSERVATION COMMISSION

COUNTY	NEW CASES	FILE NAME	FILE NUMBER	LOCATION	CONTAMINATION DESCRIPTION	DATE	ENFORCEMENT STATUS	DATA QUALITY	SECTION 5.236
HARRIS	RMD/CA								
	*	DRESSER INDUSTRIES (FORMER NL INDUSTRIES)	30619	300 NORTH SAM HOUSTON PARKWAY	ORG	12/01/1988	0, 3	E2	
		DUPONT - LA PORT	30046	11701 STRANG RD, LA PORT	ORGANICS	05/15/1989	0, 2A	E,Q	
		EL TEX CHEMICALS	30271	4050 HOMESTEAD, HOUSTON	PB	12/16/1994	0, 3	E	
	*	EQUISTAR	30030	8280 SHELDON RD., CHANNELVIEW TEXAS	BENZENE	09/29/1994	3A, 3A	E,Q,V	
		ETHYL CORP.	30465	1000 N. SOUTH ST., PASADENA	LEAD, ETHYLENE DICHLORIDE	03/29/1988	3A, 3	E	
		EVANS COOPERAGE (AIR PRODUCTS)	32072	10521 SHELDON ROAD, HOUSTON	ETHYLBENZENE, XYLENES	09/28/1995	3B, 2B	EQ	
		EXXON CHEMICAL AMERICAS - BAYTOWN	33880	5000 BAYWAY DR., BAYTOWN	HYDROCARBONS, PCB'S	09/17/1990	3B, 3	EQ23	
		EXXON CO USA - BAYTOWN	30040	2800 DECKER DR., BAYTOWN	HYDROCARBONS, ORGANICS	09/27/1990	3A, 4	EQV3	
		EXXON CO USA - NORTH HOUSTON	38873	8700 N. FREEWAY, HOUSTON	TPH, BETX	06/01/1990	0, 4	E	
	*	EXXON LAND DEVELOPMENT, INC. AKA GREENS	NONE	217 WEST GREENS ROAD	ORG	12/01/1995	0, 3	E2	
	*	EXXON PIPELINE COMPANY	34923	BAYWAY DRIVE, BAYTOWN, TEXAS	BTEX,1,1-DICHLOROETHANE,	07/30/1992	1, 3	EQV2	
	*	FLUOROCARBON - OLD KATY RD	31402	10420 OLD KATY RD, HOUSTON	SOLVENTS	06/09/1986	2D, 4	EQV23	
	*	FORMER UNOCAL HOUSTON CHEMICAL FACILITY	74642	7010 MYKAWA, HOUSTON	1,2-DCB, 1,1-DCE, 1,2-DCE, 1,1,1-	05/13/1992	1, 2	E	
		GATX TERMINAL - GALENA PARK	30573	906 CLINTON DRIVE, GALENA PARK	VOLATILES	02/18/1986	3A, 3,4,5	E,Q,V,2,3	
	*	GEON COMPANY	31077	2400 MILLER CUTOFF ROAD	HYDROCARBONS	01/26/1999	2A, 3 & 5	E 2	
	*	GEORGIA GULF CORPORATION	31608	3503 PASADENA FREEWAY, PASADENA	BENZENE, CUMENE	12/15/1993	3A, 3,4,5	E,Q	
		HATHEWAY PATTERSON	30239	6800 IRVINGTON BLVD, HOUSTON	PCP, CREOSOTE	08/24/1989	3B, 2A	E	
		HOECHSTE CELANESE -CL	30022	9502 BAYPORT ROAD, PASADENA	METALS, SULFIDES, 1,2,EDC	08/01/1990	3A, 5	E,Q,V,2,3	
		HUGHES TOOL DIVISION (HOUSTON)	30323	5425 POLK STREET, HOUSTON	TPH, SOLVENT CONSTITUENTS,	06/01/1989	2, 3	E,Q,V	
		HURRICANE STEEL INDUSTRIES	30690	9600 OLD KATY RD., HOUSTON, TX 77024	PCBS - SOIL ONLY				
		INTERCONTINENTAL TERMINALS CO.	30966	1943 BATTLEGROUND, DEER PARK	MTBE	11/19/1985	2B, 6C	E	
		ISK BIOTECH (FERMENTA)	30552	2239 HADEN RD, HOUSTON	SOLVENTS/HEAVY METALS	12/14/1988	3A,3C, 4,5	E,Q,V,2,3	
		KEYSTONE (ANDERSON GREENWOOD)	30269	5425 SOUTH RICE, HOUSTON	TCE DCE	11/01/1993	0, 4	E,Q,V	
		KOPPERS CO., INC. (BEAZER)	30419	HARDY ST., HOUSTON	PAH'S, PHENOLS, METALS	04/01/1985	3B, 3	EQV12	
		KOPPERS COMPANY	31386	INDUSTRIAL PORT AT GREENSPORT GATE #5,	CREOSOTE, METALS	05/04/1988	2A, 4	E,Q,V,2,3	
		LAIDLAW (FORMERLY ROLLINS ENVIRONMENTAL	37328	2027 BATTLEGROUND ROAD, DEER PARK	CHLOROBENZENE, TCE, 1,2 DCE	07/22/1986	3A, 4,5	E,Q	
		LAIDLAW ENVIRONMENTAL (ROLLINS ENVIRON)	50089	2027 BATTLEGROUND ROAD, DEER PARK	CHLOROBENZENE, TCE, 1,2-DCE	01/01/1983	3A, 4	EQ	
		LEAD PRODUCTS	31418	709 N. VELASCO, HOUSTON	LEAD, CADMIUM	02/28/1985	2C, 3	EQ	
	*	LONE STAR INDUSTRIES, INC.	31002	402 CONCRETE STREET, HOUSTON, TX	TPH, BTEX	05/17/1989	1B, 2	E	
		LONZA, INC.	31409	9700 BAYPORT BLVD. PASADENA, TX					
		LUBRIZOL CP50077	30324	41 TIDAL RD., DEERPARK	HYDROCARBONS	02/05/1985	3A, 4,5	E,Q,V,1,3	
		LYONDELL-CITGO REFINING COMPANY, LTD.	30092	N SIDE OF HWY 225 E OF LIGHT CO RD,	BTEX, IRON	02/19/1988	3B, 3	EQ	
		MOBILE WASTE CONTROLS	82892	10,000 MINNESOTA, HOUSTON, TX 77055	VOCS,SVOCS,AS	10/15/1992	2A, 2A	E	
		MONSANTO - ANDERS LANE	52183	2830 ANDERS LANE, HOUSTON	VOCS	05/13/1983	0A, 5C	E	
		NALCO CHEMICAL	30601	7701 HWY 90-A, SUGARLAND, TX 77478	VOCS,SVOCS,TPH,CHROMIUM	09/18/1992	2A, 2A	E	
		NASA, LBJ SPACE CENTER	71022	2001 NASA ROAD 1	FREON 113	10/30/1987	3A,2B, 2A,4	E,Q,V,2	
		OCCIDENTAL CHEM CORP - DEER PARK	30550	TIDAL ROAD, DEER PARK, TX	CHLORINATED SOLVENTS	01/01/1987	0, 3	E	
		OLD DOMINION INDUSTRIES	30969	IE FLO SITE, 3501 WEST 11TH ST, HOUSTON	SOLVENTS	05/01/1995	0, 4	E	
		PHIBRO ENERGY USA (HILL) - HOUSTON	30520	9701 MANCHESTER AVE., HOUSTON	HYDROCARBONS	07/18/1990	3B, 4	E	
		QUANTUM CHEMICAL	30049	1515 MILLER CUTOFF RD, DEER PARK	LNAPL, METALS, BETX, TCE, PCB,	06/01/1992	3A,3C, 2A	E,Q	
	*	RECTORSEAL CORP.	31118	2830 PRODUCE RD., HOUSTON, TEXAS	VOC	04/17/1997	2D, 3	EQV2	
		REED TOOL CO.	31202	650 NAVIGATION BLVD., HOUSTON	ORGANICS, METALS	03/01/1991	0, 2A	EQ	
	*	REICHHOLD CHEMICAL	30276	1503 HADEN RD., HOUSTON, TX	METHANOL	12/13/1996	0A, 2B	E, Q	
	*	RESCAR - CHANNELVIEW	30779	407 W BRENTWOOD DR - CHANNELVIEW, TX	VOCS; METALS	01/05/1993	1B, 2	EQV2	
		RHEEM MANUF CO (PICK-A-PART SALVAGE)	30662	1025 LOCKWOOD, HOUSTON	PCE,TCE,SOLVENTS	12/28/1990	2A, 2A	E	

TABLE 1
GROUNDWATER CONTAMINATION CASE DESCRIPTIONS BY COUNTY
TEXAS NATURAL RESOURCE CONSERVATION COMMISSION

COUNTY	DIVISION	NEW CASES	FILE NAME	FILE NUMBER	LOCATION	CONTAMINATION DESCRIPTION	DATE	ENFORCEMENT STATUS	DATA QUALITY	SECTION 5.236
HARRIS	RMD/PST									
		*	ABF FREIGHT SYSTEM INC	112419	5880 KELLY ST, HOUSTON	WASTE OIL	06/20/1997	1B, 1A	E,Q	
		*	ADA RESOURCES INC	113541	12500 WESTHEIMER, ALIEF	GASOLINE	10/21/1998	1B, 1A	E,Q	
		*	ADA RESOURCES INC	113686	6603 KIRBYVILLE, HOUSTON	GASOLINE	11/23/1998	2, 2A	E,Q	
			ADAMS RESOURCES & ENERGY INC	096805	KIRBYVILLE	WASTE OIL	08/29/1990	2, 2A	E,Q	
			AKBER ALLAUDDIN	111530	14648 WALTERS RD	GASOLINE	08/19/1996	5B, 4	E,Q	
			ALBERT ABUSALAH	112167	8521 STELLA LINK	UNKNOWN	03/10/1997	5B, 4	E,Q	
			ALIEF PETROLEUM INC	111872	3944 BROADWAY (IR HAD 43944 BROADWAY)	GASOLINE	10/10/1996	2, 2A	E,Q	
			ALLIANCE ENTERPRISES INC	112468	12700 NORTHBOROUGH	GASOLINE	06/08/1997	1B, 1A	E,Q	
			AMERICAN FREIGHTWAYS	093742	4300 IRVINGTON BLVD	DIESEL, GASOLINE	09/27/1989	2, 2A	E,Q	
			AMERICAN GENERAL LIFE INS.	092072	2777 ALLEN PKWY	GASOLINE	12/15/1985	2A, 6	E,Q	
			AMERICAS CUP YOGURT	092946	913 WESTHEIMER	GASOLINE	05/03/1989	2A, 2A	E,Q	
		*	AMIN HASMUKHBHAI	113187	1010 CAMPBELL RD, HOUSTON	GASOLINE	05/15/1998	1B, 1A	E,Q	
			ANGEL BROTHERS (ANGEL'S GAS & ANGELS ENTERPRISE	091030	BAYWAY DR. & BAKER STREET	GASOLINE	07/12/1985	2, 2A	E,Q	
			ANGELS ENTERPRISE	108916	820 W BARBOURS CUT BLVD	GASOLINE	02/04/1994	2A, 6	E,Q	
			ANGELS ENTERPRISES	107869	707 WEST MAIN STREET	GASOLINE	02/08/1994	2, 2A	E,Q	
			AQIL AND SON	091377	8430 FULTON	GASOLINE	06/18/1987	2A, 2A	E,Q	
			ARCO PRODUCTS CO	111766	1901 W GRAY	DIESEL, WASTE OIL, HYDR FLUID	04/26/1996	2, 2A	E,Q	
		*	ASTROWORLD INC	112897	9001 KRIBY DR, HOUSTON	GASOLINE	01/22/1998	1B, 1A	E,Q	
			ATCHISON TOPEKA & SANTA FE RR	108794	214 BRISBANE	GASOLINE	07/25/1994	2, 2A	E,Q	
			AVIS RENT A CAR SYSTEM	091244	4931 WRIGHT RD INTERCONTINENTAL AIRPORT	GASOLINE	03/01/1985	2A, 6	E,Q	
			AVIS RENT A CAR SYSTEM	093279	2120 LOUISIANA	GASOLINE	07/07/1989	2, 5	E,Q	
			AVIS RENT A CAR SYSTEM	095393	AIRPORT BLVD	WASTE OIL, GASOLINE	04/20/1990	2, 2A	E,Q	
			AVIS RENT A CAR SYSTEM	097514	RICHMOND AVE @ MERWIN ST.	GASOLINE	05/18/1990	2, 2A	E,Q	
			BANK OF HOUSTON	105297	4400 ALMEDA	GASOLINE	10/05/1992	2A, 6	E,Q	
			BANK ONE TEXAS NA	096578	SHERWOOD FOREST DR	GASOLINE, DIESEL	08/16/1990	2, 2A	E,Q	
			BANK ONE TEXAS NA	107569	1605 N LOOP 610 W	GASOLINE, DIESEL	08/23/1993	2, 2A	E,Q	
			BAY OIL CO	094963	7901 LONG POINT RD @ WIRT RD	GASOLINE	02/02/1990	2, 2A	E,Q	
		*	BEESON PROPERTIES	113602	502 WAUGH DR, HOUSTON	GASOLINE	11/05/1998	1B, 1A	E,Q	
			BELLAIRE RESTAURANT HOLDINGS	108617	5201 BELLAIRE BLVD	GASOLINE	09/01/1994	2, 2A	E,Q	
			BELLFORT TEXACO	109965	7702 BELLFORT	UNKNOWN	04/25/1995	2, 6	E,Q	
			BORDEN INC - DAIRY DIVISION	102353	2020 TEXAS STREET	WASTE OIL	10/11/1992	2, 2A	E,Q	
			BOULOS ASSAD	099480	7152 PARKER ROAD	GASOLINE	03/19/1991	5B, 1A	E,Q	
			BRITTON RIVER OAKS PROPERTIES	102653	3272 WESTHEIMER RD	GASOLINE, WASTE OIL	09/04/1991	2, 2A	E,Q	
			BROWN & ROOT INC	099070	CLINTON	GASOLINE	05/23/1991	2, 2A	E,Q	
			BROWN & ROOT INC	100187	RICHARDSON	GASOLINE, DIESEL, KEROSENE	08/19/1991	2, 2A	E,Q	
			BROWN & ROOT INC	111061	8601 TRAVELAIR	GASOLINE, AV-GAS, JET FUEL	01/15/1997	2, 2A	E,Q	
			BRUCE ANGEL	106409	711 WEST MAIN	GASOLINE	03/31/1993	2, 2A	E,Q	
			BRYANT MANAGEMENT COMPANY	106564	1050 WEST RANKIN	GASOLINE	02/22/1993	2, 5	E,Q	
			BUDGET RENT A CAR	108469	15840 JOHN F KENNEDY BLVD	GASOLINE	04/11/1994	2, 2A	E,Q	
			BUDGET RENT A CAR	109004	920 STREY LN	GASOLINE	01/05/1995	2, 2A	E,Q	
			BUDGET RENT A CAR CORP	094060	4733 RICHMOND AVE @ INGERSOLL	GASOLINE	11/15/1989	2, 3	E,Q	
			BUDGET RENT A CAR CORP	095781	WEBSTER	GASOLINE	06/11/1990	2, 2A	E,Q	
			BUDGET RENT A CAR CORP	108522	7710 AIRPORT BLVD	GASOLINE	06/10/1994	2, 2A	E,Q	
		*	BUTTERWORTH JETTING SYSTEMS	103294	3721 LAPAS DRIVE, HOUSTON	GASOLINE	07/12/1992	1B, 1A	E,Q	
		*	C M GARVER	107512	7481 SHERMAN STREET, HOUSTON	GASOLINE	12/17/1993	2A, 6	E,Q	

TABLE 1
GROUNDWATER CONTAMINATION CASE DESCRIPTIONS BY COUNTY
TEXAS NATURAL RESOURCE CONSERVATION COMMISSION

COUNTY	DIVISION	NEW CASES	FILE NAME	FILE NUMBER	LOCATION	CONTAMINATION DESCRIPTION	DATE	ENFORCEMENT STATUS	DATA QUALITY	SECTION 5.236
HARRIS	RMD/CA		RHONE POULENC - HOUSTON	31019	8615 MANCHESTER RD., HOUSTON 77012	FE, NAPHTHALENE, CO, NI, ZN	06/27/1991	3A, 2A	E,Q,V	
			ROHM & HAAS	30041	INTERSECTION OF HWY. 134 & 225, DEERPARK	SULFATE	02/10/1987	3A, 4,5	E,Q,V,2,3	
			ROHM AND HAAS BAYPORT, INC	31969	BAYPORT	VOCS	11/14/1993	5, 0	E	
			SAFETY-KLEEN - MISSOURI CITY	71144	1570 INDUSTRIAL DRIVE, MISSOURI CITY	ORGANICS	01/20/1992	3A, 4,5	E,Q	
			SAFETY-KLEEN - PASADENA	71143	3333 FEDERAL ROAD, PASADENA	BENZENE, TOLUENE, XYLENE,	08/01/1994	3A, 3,4,5	E,Q,V,2	
			SARTOMER (INTERESIN CORP.)	37739	17335 WALLISVILLE ROAD, HOUSTON	STYRENE, TOLUENE, XYLENE	08/30/1993	3B, 2A	EQ	
			SCHUMACHER COMPANY, INC.	31579	5610 POLK AVENUE					
			SHELL DEVELOPMENT CO-HOUSTON	31304	3333 HWY 6, HOUSTON	GASOLINE	01/05/1992	0, 2A	E,Q	
			SHELL OIL COMPANY - DEER PARK	30007	STATE HWY 225, DEER PARK	CHLORINATED HYDROCARBONS	01/18/1989	3, 4	E,V1	
			SOUTHWESTERN BARGE FLEET	31208	18310 MARKET STREET, CHANNELVIEW	HYDROCARBONS	01/12/1990	2C, 3	EQ	
			STAUFFER CHEMICAL CO. (FORMER)	31181	8901 HEMPSTEAD, HOUSTON	BTEX, PESTICIDES	12/09/1986	2B, 4-5	EQV23	
			STINNES CORP.	T0236	6922 KATY ROAD, HOUSTON	TCE	12/23/1992	0, 1	V	
			SUPERIOR OIL	33864	12401 WESTHEIMER, HOUSTON	PESTICIDES	06/26/1992	1, 0	E	
			TENNECO GAS TECHNOLOGY, HSN	31824	5510 S. RICE AVE., HOUSTON	PCE AND DAUGHTER	11/21/1990	0, 5	E	
			TENNECO-LA PORTE NATL GAS LIQUIDS	80223		ACETONE, METH.CHLORIDE,CU,		2D, 0		
			TEXAS DEPT. OF TRANSPORTATION (TXDOT)	T0214	HOUSTON	CREOSOTE	07/12/1993	4, 2	E	
			TEXAS DEPT. TRANSPORTATION	T0238	6922 KATY ROAD, HOUSTON	TCE DCE	04/30/1993	3, 3	E,Q,V	
			TEXMARK, INC. (TEXMARK RESINS)	30654	900 CLINTON, GALENA PARK	BTEX, STYRENE, NAPHTHYLENE	12/02/1988	1A, 2A	E	
			UNION PACIFIC (FORMERLY SO. PAC.TRANS.CO.-	31547	4910 LIBERTY ROAD, HOUSTON	BTEX, SVOC	01/01/1984	3A,2B, 3,4,5	E,Q,V,2,3	
			UNION PACIFIC RAILROAD, SETTEGAST YARD	34949	7100 KIRKPATRICK BLVD, HOUSTON	TPH & BTEX	07/01/1994	1B, 5	E	
			WHITE MANUFACTURING COMPANY	32480	7150 ALMEDA-GENOA	METALS, VOC'S,	07/14/1995	1, 2A	E	
			WOOD PROTECTION CO.	52101	SOUTH LOOP EAST, HOUSTON	PENTACHLOROPHENOL	04/05/1989	2B, 2A	EV2	
			WOODFOREST FOOD MART	T1457	388 UVALDE, HOUSTON	ORGANICS	09/25/1997	1D, 2A	EQ	
	RMD/PST		101794 TEXAS INC	113668	8611 MOSLEY, HOUSTON	GASOLINE	11/18/1998	1B, 1A	E,Q	
			A & A INC	112327	8601 MARTIN LUTHER KING BLVD	UNKNOWN	05/27/1997	1B, 1A	E,Q	
			A J HURT DISTRIBUTING	093771	8801 S MAIN ST	UNKNOWN	10/03/1989	2, 2A	E,Q	
			A N RUSCHE	109126	4904 AIRLINE	GASOLINE	01/17/1995	2, 2A	E,Q	
			A N RUSCHE DIST CO	093847	7330 S LAKE HOUSTON PKWY	DIESEL	10/12/1989	2, 2A	E,Q	
			A N RUSCHE DIST CO	098249	EASTEX FRWY	GASOLINE, DIESEL	03/06/1991	2, 2A	E,Q	
			A N RUSCHE DIST CO	098545	HWY 290	GASOLINE	04/08/1991	2, 2A	E,Q	
			A N RUSCHE DIST CO	098993	LEE RD	GASOLINE, WASTE OIL	05/09/1991	2, 2A	E,Q	
			A N RUSCHE DISTRIBUTING	111483	21615 IH 45	GASOLINE	07/29/1996	2, 2A	E,Q	
			A N RUSCHE DISTRIBUTING	111488	7730 DECKER DR	GASOLINE	07/28/1996	2, 2A	E,Q	
			A N RUSCHE DISTRIBUTING	111489	1802 W MOUNT HOUSTON RD	GASOLINE, DIESEL	07/28/1996	2, 2A	E,Q	
			A N RUSCHE DISTRIBUTING	111496	14427 IH 10	UNKNOWN	08/22/1996	2, 2A	E,Q	
			A N RUSCHE DISTRIBUTING	111815	4137 CAVALACADE	UNKNOWN	01/17/1997	2, 2A	E,Q	
			A N RUSCHE DISTRIBUTING	111849	CHEVRON (HANDI PLUS #6)	GASOLINE	10/20/1996	2, 2A	E,Q	
			A N RUSCHE DISTRIBUTING	111853	11515 HWY 249	GASOLINE	10/24/1996	2, 2A	E,Q	
			A N RUSCHE DISTRIBUTING	113375	9103 JENSEN DR, HOUSTON	GASOLINE	08/05/1998	2, 2A	E,Q	
			A N RUSCHE DISTRIBUTING CO	109442	18903 FM 1488	GASOLINE	04/13/1995	2, 2A	E,Q	
			A N RUSCHE DISTRIBUTING CO	110521	6951 W FM 1960	UNKNOWN	02/26/1996	2, 2A	E,Q	
			A N RUSCHE DISTRIBUTING CO	111892	1003 STUDEMONT @ WASHINGTON	GASOLINE	10/20/1996	2, 2A	E,Q	
			A N RUSCHE DISTRIBUTING CO	113288	10475 VETERANS MEMORIAL DR, HOUSTON	GASOLINE	06/24/1998	2, 2A	E,Q	
			A-1 FOOD MART	098647	BINGLE	DIESEL	12/12/1990	2, 2A	E,Q	

TABLE 1
GROUNDWATER CONTAMINATION CASE DESCRIPTIONS BY COUNTY
TEXAS NATURAL RESOURCE CONSERVATION COMMISSION

COUNTY	NEW CASES	FILE NAME	FILE NUMBER	LOCATION	CONTAMINATION DESCRIPTION	DATE	ENFORCEMENT STATUS	DATA QUALITY	SECTION 5.236
HARRIS	RMD/PST								
		CARLOS ALFARO	102306	415 ALMEDA GENOA	GASOLINE, DIESEL	03/23/1992	5B, 1A	E,Q	
		CAROLA MEHL	093200	9669 KATY FWY (IH-10)	GASOLINE	12/01/1988	2, 2A	E,Q	
		CAVALCADE HOSPITALITY INC	113304	100 W CAVALCADE, HOUSTON	GASOLINE	07/04/1998	1B, 1A	E,Q	
		CAVENHAM REALTY INC	106852	600 LOCKWOOD	GASOLINE, DIESEL	06/22/1993	2, 2A	E,Q	
		CENTRAL TRANSPORTATION SYS INC	095990	6666 IH-666	GASOLINE	01/02/1990	2, 6	E,Q	
		CENTRO CRISTIANO ELALPHALOOME	091154	WEST/NORTH WEST OF THE INTERSECT OF	GASOLINE	09/10/1986	2A, 1A	E,Q	
		CHANNEL EQUIPMENT CO	099673	WAUGH	DIESEL	07/27/1991	2A, 6	E,Q	
		CHARLES AND LOANNA LYONS	108132	2416 E DAVIS	GASOLINE, DIESEL	05/02/1994	2, 2A	E,Q	
		CHARLIE THOMAS AUTOWORLD	096603	EASTEX FRWY	GASOLINE	08/17/1990	2, 2A	E,Q	
		CHAU & DONNA TANG	107671	150 EAST LITTLE YORK	GASOLINE	11/22/1993	2, 2A	E,Q	
		CHAU DUC PHAN	100296	SHADOW WOOD DR	GASOLINE	09/18/1991	2A, 1A	E,Q	
		CHEVRON PIPELINE CO	096444	AMERICAN PETROLEUM RD	GASOLINE	08/10/1990	2, 2A	E,Q	
		CHEVRON PRODUCTS COMPANY	091163	9002 CHIMNEY ROCK @ CAVERSHAM	GASOLINE	07/03/1986	2, 4	E,Q	
		CHEVRON PRODUCTS COMPANY	091463	6027 KIRBY DR @ RICE	GASOLINE	09/14/1987	2, 4	E,Q	
		CHEVRON PRODUCTS COMPANY	091863	3503 DOWLING (@ HOLMAN)	GASOLINE	04/04/1988	2, 6	E,Q	
		CHEVRON PRODUCTS COMPANY	091932	7330 SW HWY 59 @ FONDREN	UNKNOWN	04/26/1988	2, 2A	E,Q	
		CHEVRON PRODUCTS COMPANY	091934	12860 MEMORIAL DR @ W BELT	GASOLINE	06/10/1988	2, 4	E,Q	
		CHEVRON PRODUCTS COMPANY	092081	2025 CAMPBELL @ HAMMERLY	GASOLINE	08/16/1988	2, 4	E,Q	
		CHEVRON PRODUCTS COMPANY	092136	4400 LOCKWOOD & CAVALCADE	GASOLINE	09/19/1988	2, 4	E,Q	
		CHEVRON PRODUCTS COMPANY	092157	14803 MEMORIAL DR @ NOTTINGHAM	GASOLINE	09/01/1988	2, 5	E,Q	
		CHEVRON PRODUCTS COMPANY	092197	7931 SOUTHWEST FRWY (@ BEECHNUT)	GASOLINE	10/06/1988	2, 4	E,Q	
		CHEVRON PRODUCTS COMPANY	092216	9602 HILLCROFT @ BRAESWOOD	GASOLINE	10/14/1988	2, 2A	E,Q	
		CHEVRON PRODUCTS COMPANY	092262	8530 GULF FRWY (@ MONROE)	GASOLINE	10/11/1988	2A, 6	E,Q	
		CHEVRON PRODUCTS COMPANY	092288	14920 OLD HUMBLE RD @ N OUTER BELT	GASOLINE	10/03/1988	2, 4	E,Q	
		CHEVRON PRODUCTS COMPANY	092387	10901 BELLAIRE BLVD @ WILCREST	GASOLINE	12/18/1988	2, 2A	E,Q	
		CHEVRON PRODUCTS COMPANY	092520	9745 KATY FWY NEAR GESSNER	UNKNOWN	12/28/1988	2, 5	E,Q	
		CHEVRON PRODUCTS COMPANY	092642	13202 MEMORIAL DR (@ WYCLIFF)	UNKNOWN	02/08/1989	2, 5	E,Q	
		CHEVRON PRODUCTS COMPANY	092764	3503 GULF FWY (IH-45 S @ SCOTT ST)	GASOLINE	03/17/1989	2, 4	E,Q	
		CHEVRON PRODUCTS COMPANY	092782	4103 BRAESWOOD (@ LINKWOOD)	GASOLINE	03/24/1989	2, 2A	E,Q	
		CHEVRON PRODUCTS COMPANY	092838	7235 WOODRIDGE @ LOOP 610	GASOLINE	04/18/1989	2, 2A	E,Q	
		CHEVRON PRODUCTS COMPANY	092889	5001 BEECHNUT	GASOLINE	04/17/1989	2, 4	E,Q	
		CHEVRON PRODUCTS COMPANY	092890	EASTEX FRWY (@ BAY)	GASOLINE	04/11/1989	2, 4	E,Q	
		CHEVRON PRODUCTS COMPANY	092942	4503 GARTH RD (@ SCHILLING AVE)	GASOLINE	08/30/1988	2, 2A	E,Q	
		CHEVRON PRODUCTS COMPANY	093021	2821 RED BLUFF	UNKNOWN	05/17/1989	2, 2A	E,Q	
		CHEVRON PRODUCTS COMPANY	093418	15830 HWY 290 & W BELT	GASOLINE	07/21/1989	2, 4	E,Q	
		CHEVRON PRODUCTS COMPANY	093774	550 HEIGHTS BLVD (@ 6TH)	GASOLINE	02/22/1989	2, 3	E,Q	
		CHEVRON PRODUCTS COMPANY	093778	4680 BEECHNUT ST	GASOLINE	06/22/1989	2, 5	E,Q	
		CHEVRON PRODUCTS COMPANY	093787	7050 TELEPHONE RD (@ AIRPORT)	GASOLINE	10/18/1989	2, 4	E,Q	
		CHEVRON PRODUCTS COMPANY	093939	14803 KATY FWY (IH-10) @ SH #6	GASOLINE	10/27/1989	2, 4	E,Q	
		CHEVRON PRODUCTS COMPANY	093940	901 GESSNER @ KINGSRIDE	GASOLINE	10/27/1989	2, 2A	E,Q	
		CHEVRON PRODUCTS COMPANY	094002	6343 WOODWAY @ RIPPLE CR	GASOLINE	11/06/1989	2, 2A	E,Q	
		CHEVRON PRODUCTS COMPANY	094059	10315 CULLEN AT AIRPORT	GASOLINE	12/07/1989	2, 2A	E,Q	
		CHEVRON PRODUCTS COMPANY	094138	3802 WHEELER @ SCOTT	GASOLINE	12/06/1989	2, 2A	E,Q	
		CHEVRON PRODUCTS COMPANY	094139	619 WAYSIDE AND CANAL	GASOLINE	12/11/1989	2, 2A	E,Q	
		CHEVRON PRODUCTS COMPANY	094202	3839 SE LOOP 610 E	GASOLINE	12/15/1989	2, 2A	E,Q	

TABLE 1
GROUNDWATER CONTAMINATION CASE DESCRIPTIONS BY COUNTY
TEXAS NATURAL RESOURCE CONSERVATION COMMISSION

COUNTY	NEW	FILE	FILE	LOCATION	CONTAMINATION	DATE	ENFORCEMENT	DATA	SECTION
DIVISION	CASES	NAME	NUMBER		DESCRIPTION		STATUS	QUALITY	5.236
HARRIS									
	RMD/PST								
		CHEVRON PRODUCTS COMPANY	094548	7446 MARTIN LUTHER KING BLVD	GASOLINE	01/16/1990	2, 2A	E,Q	
		CHEVRON PRODUCTS COMPANY	096088	WALLISVILLE @ IH610	GASOLINE	06/07/1990	2, 2A	E,Q	
		CHEVRON PRODUCTS COMPANY	096093	OLD SPANISH TRAIL & CULLEN	GASOLINE	05/25/1990	2, 2A	E,Q	
		CHEVRON PRODUCTS COMPANY	096153	1619 FM 1960	GASOLINE	04/30/1990	2, 2A	E,Q	
		CHEVRON PRODUCTS COMPANY	096577	IH-45 (@ FM 1960)	GASOLINE	08/23/1990	2, 2A	E,Q	
		CHEVRON PRODUCTS COMPANY	097543	FM 1960 (@ STEUBNER-AIRLINE RD.)	GASOLINE	06/27/1990	2, 2A	E,Q	
		CHEVRON PRODUCTS COMPANY	098123	HWY 249 (W MONTGOMERY RD) @ CHAMPION	GASOLINE	03/01/1991	2, 2A	E,Q	
		CHEVRON PRODUCTS COMPANY	098348	S IH45 (@ FUGATE)	GASOLINE	03/22/1991	2, 2A	E,Q	
		CHEVRON PRODUCTS COMPANY	099773	BRITTMORE (@ HAMMERLY)	GASOLINE	05/18/1991	2, 2A	E,Q	
		CHEVRON PRODUCTS COMPANY	100438	W IH10 (@ ECHO LN)	GASOLINE	10/07/1991	2, 2A	E,Q	
		CHEVRON PRODUCTS COMPANY	100439	HWY 149 & SPRING CYPRESS	GASOLINE	10/07/1991	2, 6	E,Q	
		CHEVRON PRODUCTS COMPANY	104286	5415 FANNIN ST & CALUMENT	GASOLINE	12/24/1991	2, 2A	E,Q	
		CHEVRON PRODUCTS COMPANY	104434	631 MCCART @ IH10E	GASOLINE	03/27/1992	2, 2A	E,Q	
		CHEVRON PRODUCTS COMPANY	104722	9198 BELLAIRE BLVD & RANCHESTER	GASOLINE	03/27/1992	2, 2A	E,Q	
		CHEVRON PRODUCTS COMPANY	104748	9598 S MAIN & BUFFALO SPEED	GASOLINE	04/01/1992	2, 2A	E,Q	
		CHEVRON PRODUCTS COMPANY	104904	4005 WESTHEIMER RD @ DREXEL (WITHIN	GASOLINE	02/23/1990	2, 4	E,Q	
		CHEVRON PRODUCTS COMPANY	105977	17555 WEST MONTGOMERY (STATE HWY 249 @	GASOLINE	01/14/1993	2A, 6	E,Q	
		CHEVRON PRODUCTS COMPANY	106351	1039 YALE @ 11TH	GASOLINE	02/16/1993	2, 2A	E,Q	
		CHEVRON PRODUCTS COMPANY	106489	6237 BELLAIRE	GASOLINE	03/17/1993	2, 2A	E,Q	
		CHEVRON PRODUCTS COMPANY	106527	2610 HWY 146 & SANDY LANE	UNKNOWN	02/04/1993	2, 2A	E,Q	
		CHEVRON PRODUCTS COMPANY	106594	6783 ST HWY 6 & BELLAIRE	GASOLINE	03/17/1993	2, 2A	E,Q	
		CHEVRON PRODUCTS COMPANY	106745	5600 MEMORIAL & MALONE	GASOLINE, WASTE OIL	06/02/1993	2, 2A	E,Q	
		CHEVRON PRODUCTS COMPANY	108046	717 N LOOP 610 EAST IRVINGTON	GASOLINE	12/21/1993	2, 2A	E,Q	
		CHEVRON PRODUCTS COMPANY	108061	16702 STUEBNER AIRLINE @ LOVETTA	GASOLINE	01/19/1994	2, 2A	E,Q	
		CHEVRON PRODUCTS COMPANY	108087	8550 ALMEDA	GASOLINE	06/30/1992	2, 2A	E,Q	
		CHEVRON PRODUCTS COMPANY	108315	11302 FONDREN	GASOLINE	03/25/1994	2, 2A	E,Q	
		CHEVRON PRODUCTS COMPANY	108433	7017 FM 1960 @ FOXWOOD	GASOLINE	07/19/1994	2, 2A	E,Q	
		CHEVRON PRODUCTS COMPANY	108796	1022 HWY 146	GASOLINE	09/06/1994	2, 2A	E,Q	
		CHEVRON PRODUCTS COMPANY	108797	10245 MARKET	GASOLINE	09/06/1994	2, 2A	E,Q	
		CHEVRON PRODUCTS COMPANY	108817	1002 MONTROSE	GASOLINE	10/26/1994	2, 2A	E,Q	
		CHEVRON PRODUCTS COMPANY	110018	8001 BROADWAY	GASOLINE	10/26/1995	2, 2A	E,Q	
		CHEVRON PRODUCTS COMPANY	110034	922 W ALABAMA	GASOLINE	11/06/1995	2, 2A	E,Q	
		CHEVRON PRODUCTS COMPANY	110069	1702 FOUNTAINVIEW	UNKNOWN	11/13/1995	2, 2A	E,Q	
		CHEVRON PRODUCTS COMPANY	110082	1401 LOCKWOOD	UNKNOWN	11/01/1995	2, 2A	E,Q	
		CHEVRON PRODUCTS COMPANY	110117	2539 BISSONNET	GASOLINE	12/08/1995	2, 2A	E,Q	
		CHEVRON PRODUCTS COMPANY	110164	1812 ELLA BLVD	GASOLINE	10/26/1995	2, 2A	E,Q	
		CHEVRON PRODUCTS COMPANY	110165	733 NORTH LOOP W	GASOLINE	10/27/1995	2, 2A	E,Q	
		CHEVRON PRODUCTS COMPANY	110166	3310 KATY FWY	GASOLINE	11/02/1995	2, 2A	E,Q	
		CHEVRON PRODUCTS COMPANY	110222	903 DAIRY ASHFORD ST & KIMBERLEY	GASOLINE	12/21/1995	2, 2A	E,Q	
		CHEVRON PRODUCTS COMPANY	110253	9655 WESTHEIMER & GESSNER	GASOLINE	12/18/1995	2, 2A	E,Q	
		CHEVRON PRODUCTS COMPANY	110279	12102 VETERANS MEMORIAL	GASOLINE	01/03/1996	2, 2A	E,Q	
		CHEVRON PRODUCTS COMPANY	110280	8003 ANTOINE & GULFBANK	GASOLINE	12/18/1995	2, 6	E,Q	
		CHEVRON PRODUCTS COMPANY	110281	5101 ANTOINE	GASOLINE	12/18/1995	2, 2A	E,Q	
		CHEVRON PRODUCTS COMPANY	110283	17627 KUYKENDAHL	GASOLINE	12/21/1995	2, 2A	E,Q	
		CHEVRON PRODUCTS COMPANY	110286	19607 HWY 45 (CYPRESS RD & IH-9607 HWY	GASOLINE	01/15/1996	2, 2A	E,Q	

TABLE 1
GROUNDWATER CONTAMINATION CASE DESCRIPTIONS BY COUNTY
TEXAS NATURAL RESOURCE CONSERVATION COMMISSION

COUNTY	DIVISION	NEW CASES	FILE NAME	FILE NUMBER	LOCATION	CONTAMINATION DESCRIPTION	DATE	ENFORCEMENT STATUS	DATA QUALITY	SECTION 5.236
HARRIS	RMD/PST		CHEVRON PRODUCTS COMPANY	110324	11525 NORTHWEST FWY & ANTOINE	GASOLINE	01/11/1996	2, 2A	E,Q	
			CHEVRON PRODUCTS COMPANY	110360	6606 LAWDALE & WAYSIDE	UNKNOWN	01/15/1996	2, 2A	E,Q	
			CHEVRON PRODUCTS COMPANY	110361	8370 WINKLER	GASOLINE	01/16/1996	2, 2A	E,Q	
			CHEVRON PRODUCTS COMPANY	110432	3210 TREASCHWIG & ALDINE WESTFIELD	GASOLINE	01/26/1996	2, 2A	E,Q	
			CHEVRON PRODUCTS COMPANY	110458	2123 HWY 90 @ LYNCHBURG	GASOLINE	01/26/1996	2, 2A	E,Q	
			CHEVRON PRODUCTS COMPANY	110480	6155 S LOOP 610 E	GASOLINE	01/26/1996	2, 2A	E,Q	
			CHEVRON PRODUCTS COMPANY	110482	13303 CULLEN & ALMED GENOA	GASOLINE	01/26/1996	2, 2A	E,Q	
			CHEVRON PRODUCTS COMPANY	110547	11242 VETERANS MEMORIAL	GASOLINE	01/26/1996	2, 2A	E,Q	
			CHEVRON PRODUCTS COMPANY	110550	13811 HWY 59	GASOLINE	02/07/1996	2, 2A	E,Q	
			CHEVRON PRODUCTS COMPANY	110556	2750 GESSNER	GASOLINE	03/20/1996	2, 2A	E,Q	
			CHEVRON PRODUCTS COMPANY	110557	20003 KATY FWY	GASOLINE	02/15/1996	2, 2A	E,Q	
			CHEVRON PRODUCTS COMPANY	110560	8545 BRAESWOOD	GASOLINE	02/05/1996	2, 2A	E,Q	
			CHEVRON PRODUCTS COMPANY	110567	11701 KATY FWY	GASOLINE	12/18/1995	2, 2A	E,Q	
			CHEVRON PRODUCTS COMPANY	110575	2218 N LOOP W	GASOLINE	02/27/1996	2A, 6	E,Q	
			CHEVRON PRODUCTS COMPANY	112100	3941 FONDREN	GASOLINE	02/04/1997	2, 2A	E,Q	
			CHEVRON PRODUCTS COMPANY	112785	5701 SHEPHERD	UNKNOWN	11/19/1997	2, 2A	E,Q	
			CHEVRON USA	107057	1316 Houston, South Houston	GASOLINE	09/15/1993	1B, 1A	E,Q	
			CHEVRON USA, INC.	095685	1619 Atascosita, Huffman	GASOLINE	06/05/1990	2A, 2A	E,Q	
			CHRISTY (MRS) G W JR	105105	21 SPENCER HWY	GASOLINE	08/24/1992	2A, 1A	E,Q	
			CIRCLE K BANKRUPTCY	093545	6200 WESTHEIMER	GASOLINE	08/16/1989	2, 2A	E,Q	
			CIRCLE K CORP	091108	1007 1ST ST	GASOLINE	08/16/1986	2, 6	E,Q	
			CIRCLE K CORP	091400	13006 ALDINE	GASOLINE	07/14/1987	2, 6	E,Q	
			CIRCLE K CORP	093416	3920 LOCKWOOD DR @ CRANE ST	GASOLINE	02/01/1986	2, 2A	E,Q	
			CIRCLE K CORP	093457	2110 ALEXANDER AVE	GASOLINE	07/29/1989	2, 4	E,Q	
			CIRCLE K CORP	095112	1109 TELEPHONE RD	GASOLINE	01/09/1990	2, 4	E,Q	
			CIRCLE K CORP	108459	6400 HARRISBURG	GASOLINE	08/03/1994	2, 2A	E,Q	
			CITY OF BAYTOWN	113265	1200 LEE DR, BAYTOWN	GASOLINE, DIESEL	06/15/1998	1B, 1A	E,Q	
			CITY OF BAYTOWN	113491	3200 N MAIN, BAYTOWN	GASOLINE	10/01/1998	1B, 1A	E,Q	
			CITY OF HOUSTON	091472	61 RIESNER ST	GASOLINE	09/24/1987	2, 5	E,Q	
			CITY OF HOUSTON	096920	S POST OAK	UNKNOWN	09/18/1990	2, 2A	E,Q	
			CITY OF HOUSTON	098848	RIESNER ST	GASOLINE	09/04/1900	2, 6	E,Q	
			CITY OF HOUSTON	098851	RIESNER ST	GASOLINE	05/08/1991	2, 2A	E,Q	
			CITY OF HOUSTON	098884	AIRPORT	JET FUEL	05/06/1991	2, 2A	E,Q	
			CITY OF HOUSTON	100694	TRAVELAIR	AV-GAS	10/03/1991	2, 2A	E,Q	
			CITY OF HOUSTON	104815	1255 JUDIWAY ST	GASOLINE, DIESEL, WASTE OIL	01/24/1992	2, 4	E,Q	
			CITY OF HOUSTON	105095	222 MILBY @ LOVEJOY	GASOLINE, WASTE OIL	10/19/1992	2A, 6	E,Q	
			CITY OF HOUSTON	105219	801 GILLETTE	DIESEL	10/29/1992	2, 2A	E,Q	
			CITY OF HOUSTON	105446	8430 LARSON	JET FUEL	11/01/1992	2, 5	E,Q	
			CITY OF HOUSTON	106505	1119 ELDER, HOUSTON	GASOLINE, DIESEL	06/01/1993	2A, 6	E,Q	
			CITY OF HOUSTON	107505	6902 BELLAIRE BLVD	GASOLINE, DIESEL	11/29/1993	2, 5	E,Q	
			CITY OF HOUSTON	107529	4719 N SHEPHERD	GASOLINE	11/05/1993	2, 5	E,Q	
			CITY OF HOUSTON	107530	6001 MEMORIAL LOOP	GASOLINE	12/06/1993	2, 2A	E,Q	
			CITY OF HOUSTON	107532	9726 MONROE	GASOLINE, DIESEL	10/27/1993	2, 5	E,Q	
			CITY OF HOUSTON	107536	2050 FUEL STORAGE RD	WASTE OIL, OTHER	12/03/1993	2, 2A	E,Q	
			CITY OF HOUSTON	107558	1602 SEAMIST	GASOLINE, DIESEL	12/08/1993	2, 2A	E,Q	

TABLE 1
GROUNDWATER CONTAMINATION CASE DESCRIPTIONS BY COUNTY
TEXAS NATURAL RESOURCE CONSERVATION COMMISSION

COUNTY	NEW CASES	FILE NAME	FILE NUMBER	LOCATION	CONTAMINATION DESCRIPTION	DATE	ENFORCEMENT STATUS	DATA QUALITY	SECTION 5.236
HARRIS	RMD/PST								
		CITY OF HOUSTON	107578	5708 EASTEX FREEWAY	GASOLINE	12/17/1993	2, 2A	E,Q	
		CITY OF HOUSTON	107664	7718 AIRPORT BLVD	GASOLINE	01/07/1994	2, 2A	E,Q	
		CITY OF HOUSTON	107692	3203 W DAIRY ASHFORD	GASOLINE	11/08/1994	2, 2A	E,Q	
		CITY OF HOUSTON	107732	6000 TEAGUE	GASOLINE	01/19/1994	2A, 6	E,Q	
		CITY OF HOUSTON	108401	8430 NEWCASTLE	DIESEL, WASTE OIL	04/01/1994	2, 2A	E,Q	
		CITY OF HOUSTON	108460	7111 DIXIE DR	DIESEL, GASOLINE	11/16/1993	2, 2A	E,Q	
		CITY OF HOUSTON	108461	6902 NAVIGATION	GASOLINE	11/29/1993	2, 2A	E,Q	
		CITY OF HOUSTON	108462	803 ENNIS	GASOLINE	04/20/1994	2, 2A	E,Q	
		CITY OF HOUSTON	108516	18410 LEE RD	GASOLINE	07/07/1994	2, 2A	E,Q	
		CITY OF HOUSTON	110756	1700 E CROSSTIMBERS	UNKNOWN	04/05/1996	2, 2A	E,Q	
		CITY OF HOUSTON	111117	3902 SCOTT	UNKNOWN	06/14/1996	2A, 6	E,Q	
		CITY OF HOUSTON	113027	7330 N WAYSIDE, HOUSTON	GASOLINE	03/12/1998	2, 6	E,Q	
		CITY OF HOUSTON D PUBLIC WORKS	112469	1569 RICHMOND AVE	GASOLINE	08/01/1995	1B, 1A	E,Q	
		CITY OF HOUSTON PUBLIC WORKS	106767	6360 FANDALE	GASOLINE, DIESEL	02/11/1993	2, 2A	E,Q	
		CITY OF HOUSTON PUBLIC WORKS	107582	5900 TEAGUE	GASOLINE, DIESEL	12/01/1993	2, 2A	E,Q	
		CITY OF HOUSTON PUBLIC WORKS	107621	3102 MCKAUGHAN	GASOLINE	12/27/1993	2, 2A	E,Q	
		CITY OF HOUSTON PUBLIC WORKS	107651	201 MCKEE, HOUSTON	GASOLINE	01/26/1994	2A, 1A	E,Q	
		COASTAL MAVERICK	097516	S RICE	GASOLINE	12/13/1990	2, 2A	E,Q	
		COCA COLA ENTERPRISES INC	092222	2800 BISSONNET	GASOLINE	10/03/1988	2, 5	E,Q	
		COCA COLA ENTERPRISES INC	095675	S CENTERPOINT CONTACT-BOB OWENS	GASOLINE	05/08/1990	2A, 6	E,Q	
		CON-WAY SW/NAT. WAREHOUSE INVS	099703	1235 GAZIN	GASOLINE, DIESEL, WASTE OIL	07/03/1991	2, 2A	E,Q	
		CONOCO INC	106820	9502 KEMPWOOD DRIVE	GASOLINE	06/11/1993	2, 2A	E,Q	
		CONOCO, INC.	092750	95 E CROSSTIMBERS	UNKNOWN	02/01/1989	2, 2A	E,Q	
		CONOCO, INC.	095988	3411 FM 1960	GASOLINE	06/01/1990	2, 2A	E,Q	
		CONOCO, INC.	096630	KIRBY DR	GASOLINE	04/27/1990	2, 2A	E,Q	
		CONOCO, INC.	104023	12699 MEMORIAL	GASOLINE	01/24/1992	2, 4	E,Q	
		CONOCO, INC.	111623	5210 BUFFALO SPEEDWAY	UNKNOWN	08/28/1996	2, 2A	E,Q	
		CONSOLIDATED FREIGHTWAYS	095134	4847 BLAFFER ST	DIESEL	03/19/1990	2, 2A	E,Q	
		CONTINENTAL AIRLINES INC	093558	TERMINAL C, SOUTH SIDE	UNKNOWN	08/29/1989	2, 2A	E,Q	
		CONTINENTAL AIRLINES INC	098169	TRAVELAIR	WASTE OIL, OTHER	03/06/1991	2, 6	E,Q	
		CONTINENTAL AIRLINES INC	111708	4411 WRIGHT RD	WASTE OIL	07/15/1996	1B, 1A	E,Q	
		COURTAULDS COATINGS INC	106352	6001 ANTOINE DR	UNKNOWN	10/07/1992	2, 2A	E,Q	
		CRAGWOOD GROUP III LTD	092012	13131 ALMEDA	GASOLINE	04/17/1986	2, 5	E,Q	
		CROW FLITE SALES	107250	7002 W MONTGOMERY	GASOLINE	09/20/1993	2, 2A	E,Q	
		CROW HOUSTON ASSOCIATES #1	111148	447 W 38TH ST	GASOLINE	06/17/1996	2, 2A	E,Q	
		CROWN SERVICES C/O AMERICA RES	113233	7715 KATY FWY, HOUSTON	GASOLINE	06/10/1998	1B, 1A	E,Q	
		CULLENS CENTER BANK & TRUST	106346	5885 S GESSMER	GASOLINE	06/03/1992	2A, 1A	E,Q	
		CULLINS ROBERT	098409	CLINTON	GASOLINE	02/19/1991	2, 4	E,Q	
		CURRENT OCCUPANT	105293	5002 CALHOUN, HOUSTON	GASOLINE	12/14/1992	2, 2A	E,Q	
		CURTIS ADAMS	113441	5203 N SHEPHERD, HOUSTON	GASOLINE	09/23/1998	1B, 1A	E,Q	
		CWP ASSETS CORPORATION	112014	1038 GESSNER	UNKNOWN	01/02/1997	2, 2A	E,Q	
		CWP ASSETS CORPORATION	112376	10760 WESTHEIMER	GASOLINE	05/03/1997	2, 2A	E,Q	
		CWP ASSETS CORPORATION	112377	640 W CROSSTIMBERS	GASOLINE	05/07/1997	2, 2A	E,Q	
		CWP ASSETS CORPORATION	112378	2251 S VOSS RD	GASOLINE	05/03/1997	2, 2A	E,Q	
		CWP ASSETS CORPORATION	112379	210 E FM 1960	GASOLINE	05/01/1997	2, 2A	E,Q	

TABLE 1
GROUNDWATER CONTAMINATION CASE DESCRIPTIONS BY COUNTY
TEXAS NATURAL RESOURCE CONSERVATION COMMISSION

COUNTY	NEW DIVISION	FILE CASES	FILE NAME	FILE NUMBER	LOCATION	CONTAMINATION DESCRIPTION	DATE	ENFORCEMENT STATUS	DATA QUALITY	SECTION 5.236
HARRIS	RMD/PST									
			CWP ASSETS CORPORATION	112380	6107 HILLCROFT	GASOLINE	05/01/1997	2A, 6	E,Q	
			CWP ASSETS CORPORATION	112381	380 UVALDE	GASOLINE	05/01/1997	2, 2A	E,Q	
		*	CX TRANSPORTATON	113298	4706 FIDELITY, HOUSTON	GASOLINE	06/30/1998	1B, 1A	E,Q	
			CYPRESS-FAIRBANKS ISD	109081	11010 TELGE RD	GASOLINE	01/24/1995	2, 6	E,Q	
		*	DANIEL PARK	111659	8500 LONG POINT, HOUSTON	GASOLINE, WASTE OIL	09/27/1996	2A, 1A	E,Q	
			DEERWOOD COUNTRY CLUB	108260	1717 FOREST GARDEN	GASOLINE	06/13/1994	2A, 6	E,Q	
			DELTA AIR LINES INC	093676	4661 WRIGHT RD	GASOLINE	09/05/1989	2, 2A	E,Q	
		*	DEMETRIUS DEVELOPMENT/GRUBBS	112974	9055 KATY FWY, HOUSTON	GASOLINE	02/27/1998	1B, 1A	E,Q	
			DENNIS JOSLIN	111268	1209 WACO ST	GASOLINE, WASTE OIL	07/01/1996	2, 2A	E,Q	
		*	DENNIS MEDLEY	113404	6909 TELEPHONE RD, HOUSTON	GASOLINE	08/25/1998	1B, 1A	E,Q	
			DIAMOND SHAMROCK	091791	4040 BOONE RD @ HARWIN	GASOLINE	04/05/1988	2, 4	E,Q	
			DIAMOND SHAMROCK	098171	STUEBNER AIRLINE RD	GASOLINE	02/25/1991	2A, 6	E,Q	
			DIAMOND SHAMROCK	098518	SOUTH RICHEY	GASOLINE	09/27/1990	2, 2A	E,Q	
			DIAMOND SHAMROCK	099168	10096 VETERANS MEMORIAL @ W	GASOLINE	02/28/1991	2, 2A	E,Q	
			DIAMOND SHAMROCK	100654	STERLING GREEN	GASOLINE	10/24/1991	2, 2A	E,Q	
			DIAMOND SHAMROCK	104072	6333 SAN FELIPE @ WINROCK	GASOLINE	07/31/1992	2A, 6	E,Q	
			DIAMOND SHAMROCK	104515	6100 WEST LITTLE YORK @ ALBONSON	GASOLINE	08/24/1992	2, 2A	E,Q	
			DIAMOND SHAMROCK	106579	6130 PINEMONT @ BINGLE	GASOLINE	04/23/1993	2, 2A	E,Q	
			DIAMOND SHAMROCK	108719	16141 MARKET ST	GASOLINE	10/03/1994	2, 5	E,Q	
			DIAMOND SHAMROCK	108801	3770 S GESSNER	GASOLINE	11/02/1994	2, 2A	E,Q	
			DIAMOND SHAMROCK	109713	1816 SHEPHERD	GASOLINE	07/19/1995	2, 2A	E,Q	
			DIAMOND SHAMROCK	110375	5585 WESLAYAN	GASOLINE	03/27/1995	2, 2A	E,Q	
			DIAMOND SHAMROCK	110459	8650 C E KING PKWY	UNKNOWN	03/05/1996	2, 2A	E,Q	
			DIAMOND SHAMROCK	111436	540 SHELDON RD	GASOLINE	08/01/1996	2, 2A	E,Q	
			DIAMOND SHAMROCK	111517	5902 GULFTON	GASOLINE	08/15/1996	2, 2A	E,Q	
			DIAMOND SHAMROCK	111643	2850 WILCREST RD	GASOLINE	07/30/1996	2, 2A	E,Q	
			DIAMOND SHAMROCK	111926	347 W FM 1960	GASOLINE	11/15/1996	2, 2A	E,Q	
			DIAMOND SHAMROCK	111958	6810 LONG DR	UNKNOWN	12/04/1996	2, 2A	E,Q	
			DIAMOND SHAMROCK	111981	703 NORMANDY	GASOLINE	08/01/1996	2, 2A	E,Q	
			DIAMOND SHAMROCK	112010	9091 S GESSNER	GASOLINE	11/19/1996	2, 2A	E,Q	
			DIAMOND SHAMROCK	112012	4010 SYNOTT	GASOLINE	11/20/1996	2, 6	E,Q	
			DIAMOND SHAMROCK	112067	10555 WILCREST	GASOLINE	11/19/1996	2, 2A	E,Q	
			DIAMOND SHAMROCK	112481	10900 MYKAWA	GASOLINE, DIESEL	11/21/1996	1B, 1A	E,Q	
		*	DIAMOND SHAMROCK	112699	4105 W FUQUA, HOUSTON	GASOLINE	10/09/1997	1B, 1A	E,Q	
		*	DIAMOND SHAMROCK	112837	220 W MAIN, BAYTOWN	GASOLINE	12/12/1997	1B, 1A	E,Q	
		*	DIAMOND SHAMROCK	113032	305 N HWY 3, WEBSTER	GASOLINE	03/12/1998	2, 6	E,Q	
		*	DIAMOND SHAMROCK	113112	8600 BROADWAY, HOUSTON	GASOLINE	04/15/1998	1B, 1A	E,Q	
		*	DIAMOND SHAMROCK	113188	2113 PRESTON RD, PASADENA	GASOLINE	05/15/1998	2, 2A	E,Q	
		*	DIAMOND SHAMROCK	113355	8040 S LOOP E, HOUSTON	DIESEL	07/22/1998	1B, 1A	E,Q	
		*	DIAMOND SHAMROCK	113592	1177 GREEN RD, HOUSTON	GASOLINE	11/05/1998	1B, 1A	E,Q	
		*	DIAMOND SHAMROCK	113606	1446 SHERWOOD FOREST, HOUSTON	GASOLINE	11/05/1998	1B, 1A	E,Q	
		*	DIAMOND SHAMROCK	113682	6436 BELLAIRE, HOUSTON	GASOLINE	11/23/1998	1B, 1A	E,Q	
		*	DIAMOND SHAMROCK	113690	1202 ALLEN GENOA, HOUSTON	GASOLINE	11/23/1998	1B, 1A	E,Q	
		*	DIAMOND SHAMROCK	113691	3500 FAIRMONT, PASADENA	GASOLINE	11/23/1998	1B, 1A	E,Q	
		*	DIAMOND SHAMROCK	113760	3161 OLD SPANISH TRL, HOUSTON	GASOLINE	12/09/1998	1B, 1A	E,Q	

TABLE 1
GROUNDWATER CONTAMINATION CASE DESCRIPTIONS BY COUNTY
TEXAS NATURAL RESOURCE CONSERVATION COMMISSION

COUNTY	DIVISION	NEW CASES	FILE NAME	FILE NUMBER	LOCATION	CONTAMINATION DESCRIPTION	DATE	ENFORCEMENT STATUS	DATA QUALITY	SECTION 5.236
HARRIS	RMD/PST									
		*	DIAMOND SHAMROCK	113766	1051 SILBER RD, HOUSTON	GASOLINE	12/09/1998	1B, 1A	E,Q	
		*	DIAMOND SHAMROCK	113820	10640 KINGSPPOINT, HOUSTON	GASOLINE	12/09/1998	1B, 1A	E,Q	
		*	DIAMOND SHAMROCK	113830	5738 TELEPHONE RD, HOUSTON	GASOLINE	12/09/1998	1B, 1A	E,Q	
			DIAMOND SHAMROCK R & M	091308	8203 FONDREN RD	GASOLINE	05/01/1984	2, 2A	E,Q	
			DIAMOND SHAMROCK REF & MKTG	104445	7702 BELLAIRE BOULEVARD	GASOLINE	02/28/1992	2, 2A	E,Q	
			DIAMOND SHAMROCK REF & MKTG CO	091017	6000 ANTOINE DR	GASOLINE	08/31/1984	2, 2A	E,Q	
			DIAMOND SHAMROCK REF & MKTG CO	091157	10802 WESTHEIMER BLVD	UNKNOWN	01/01/1985	2, 2A	E,Q	
			DIAMOND SHAMROCK REF & MKTG CO	091207	2230 WIRT	UNKNOWN	01/16/1987	2, 4	E,Q	
			DIAMOND SHAMROCK REF & MKTG CO	091226	612 CENTER ST	GASOLINE	01/19/1987	2A, 6	E,Q	
			DIAMOND SHAMROCK REF & MKTG CO	091297	4615 SAN JACINTO (FORMER TENNECO, NOW D.	GASOLINE	04/24/1987	2A, 6	E,Q	
			DIAMOND SHAMROCK REF & MKTG CO	091654	7802 BELLFORT	GASOLINE	06/30/1987	2, 4	E,Q	
			DIAMOND SHAMROCK REF & MKTG CO	091951	7501 WESTHEIMER	GASOLINE	04/26/1988	2, 2A	E,Q	
			DIAMOND SHAMROCK REF & MKTG CO	091952	4101 BELLAIRE @ ACADEMY	GASOLINE	05/03/1988	2, 4	E,Q	
			DIAMOND SHAMROCK REF & MKTG CO	092058	3820 PINEMONT ST @ BROADWAY	GASOLINE	07/29/1988	2, 2A	E,Q	
			DIAMOND SHAMROCK REF & MKTG CO	092240	5344 ANTOINE	GASOLINE	02/25/1988	2, 2A	E,Q	
			DIAMOND SHAMROCK REF & MKTG CO	092631	5726 FONDREN	GASOLINE	02/13/1989	2, 2A	E,Q	
			DIAMOND SHAMROCK REF & MKTG CO	092777	2219 HWY 201	GASOLINE	01/31/1989	2A, 6	E,Q	
			DIAMOND SHAMROCK REF & MKTG CO	093111	8430 STELLA LINK @ N BRAESWOOD BLVD	GASOLINE	06/02/1989	2, 3	E,Q	
			DIAMOND SHAMROCK REF & MKTG CO	093684	7227 JENSEN DR	GASOLINE	09/26/1989	2, 4	E,Q	
			DIAMOND SHAMROCK REF & MKTG CO	094084	929 FEDERAL	GASOLINE	11/15/1989	2, 4	E,Q	
			DIAMOND SHAMROCK REF & MKTG CO	094091	11501 NORTHWEST FWY	GASOLINE	11/21/1989	2, 2A	E,Q	
			DIAMOND SHAMROCK REF & MKTG CO	094693	10330 CHAMPION FOREST @ SILVER STAR	GASOLINE	01/11/1990	2, 2A	E,Q	
			DIAMOND SHAMROCK REF & MKTG CO	094929	5115 N MCCARTY DR.	GASOLINE	01/18/1990	2, 4	E,Q	
			DIAMOND SHAMROCK REF & MKTG CO	095230	BEECHNUT RD.	GASOLINE	02/21/1990	2, 2A	E,Q	
			DIAMOND SHAMROCK REF & MKTG CO	096092	TELEPHONE RD	GASOLINE	05/21/1990	2, 2A	E,Q	
			DIAMOND SHAMROCK REF & MKTG CO	096662	LITTLE YORK	GASOLINE	09/05/1990	2, 2A	E,Q	
			DIAMOND SHAMROCK REF & MKTG CO	096686	CHIMNEY ROCK	GASOLINE	07/15/1990	2, 3	E,Q	
			DIAMOND SHAMROCK REF & MKTG CO	097124	BELLAIRE BLVD	GASOLINE	10/31/1990	2, 2A	E,Q	
			DIAMOND SHAMROCK REF & MKTG CO	097359	EDGEBROOK	GASOLINE	11/13/1990	2, 4	E,Q	
			DIAMOND SHAMROCK REF & MKTG CO	097800	BEECHNUT	GASOLINE	01/09/1991	2, 2A	E,Q	
			DIAMOND SHAMROCK REF & MKTG CO	099024	WESTHEIMER RD	GASOLINE	05/15/1991	2, 2A	E,Q	
			DIAMOND SHAMROCK REF & MKTG CO	099228	ALIEF CLODINE	GASOLINE	12/20/1990	2, 4	E,Q	
			DIAMOND SHAMROCK REF & MKTG CO	099446	W HARDY	GASOLINE	07/05/1991	2, 2A	E,Q	
			DIAMOND SHAMROCK REF & MKTG CO	099779	OLD SPANISH TR	GASOLINE	08/06/1991	2, 2A	E,Q	
			DIAMOND SHAMROCK REF & MKTG CO	100536	CAVALCADE	GASOLINE	10/10/1991	2, 3	E,Q	
			DIAMOND SHAMROCK REF & MKTG CO	101873	2222 PARKER @ ALDINE WESTFIELD	GASOLINE	03/22/1991	2, 2A	E,Q	
			DIAMOND SHAMROCK REF & MKTG CO	104050	2404 BAY AREA BLVD	GASOLINE	07/27/1992	2, 2A	E,Q	
			DIAMOND SHAMROCK REF & MKTG CO	104161	1111 SILBER RD	GASOLINE	01/19/1990	2, 2A	E,Q	
			DIAMOND SHAMROCK REF & MKTG CO	106998	8117 LONG POINT	GASOLINE	04/02/1993	2A, 2A	E,Q	
			DIAMOND SHAMROCK REF & MKTG CO	107036	1602 S HWY 6	GASOLINE	08/03/1993	2, 2A	E,Q	
			DIAMOND SHAMROCK REF & MKTG CO	107124	4401 RED BLUFF RD	GASOLINE	08/11/1993	2, 2A	E,Q	
			DIAMOND SHAMROCK REF & MKTG CO	107272	605 EAST TEXAS	GASOLINE	09/20/1993	2, 2A	E,Q	
			DIAMOND SHAMROCK REF & MKTG CO	107953	920 ALMEDA GENOA	GASOLINE	03/16/1994	2, 2A	E,Q	
			DIAMOND SHAMROCK REF & MKTG CO	108392	4203 ALDINE MAIL RT	GASOLINE	07/13/1994	2A, 6	E,Q	
			DIAMOND SHAMROCK REF & MKTG CO	108705	14856 STUEBNER AIRLINE RD.	GASOLINE	10/10/1994	2, 2A	E,Q	

TABLE 1
GROUNDWATER CONTAMINATION CASE DESCRIPTIONS BY COUNTY
TEXAS NATURAL RESOURCE CONSERVATION COMMISSION

COUNTY	NEW DIVISION CASES	FILE NAME	FILE NUMBER	LOCATION	CONTAMINATION DESCRIPTION	DATE	ENFORCEMENT STATUS	DATA QUALITY	SECTION 5.236
HARRIS	RMD/PST								
		DIAMOND SHAMROCK REF & MKTG CO	108743	7725 W FM 1960	GASOLINE	08/14/1994	2, 2A	E,Q	
		DIAMOND SHAMROCK REF & MKTG CO	108857	5247 ALDINE MAIL ROUTE	GASOLINE	11/23/1994	2, 2A	E,Q	
		DIAMOND SHAMROCK REF & MKTG CO	109127	213 1ST ST	GASOLINE	12/20/1994	2, 2A	E,Q	
		DIAMOND SHAMROCK REF & MKTG CO	109839	901 BUNKER HILL	GASOLINE	08/01/1995	2, 2A	E,Q	
		DIAMOND SHAMROCK REF & MKTG CO	109959	11319 JONES RD	GASOLINE	10/13/1995	2, 2A	E,Q	
		DIAMOND SHAMROCK REF & MKTG CO	111149	9342 WESTVIEW	UNKNOWN	06/12/1996	2, 2A	E,Q	
	*	DIAMOND SHAMROCK REF & MKTG CO	113006	1708 N WAYSIDE, HOUSTON	GASOLINE	03/05/1998	2, 2A	E,Q	
	*	DIAMOND SHAMROCK REF & MKTG CO	113009	7902 LONG POINT RD, HOUSTON	GASOLINE	03/06/1998	2, 2A	E,Q	
	*	DIAMOND SHAMROCK REF & MKTG CO	113068	9010 BEECHNUT, HOUSTON	GASOLINE	03/30/1998	1B, 1A	E,Q	
		DIAMOND SHAMROCK REF. & MKTG	108959	305 TUAM	GASOLINE	12/21/1994	2, 2A	E,Q	
		DOTTIE LARKIN	109574	LA PORTE & BROADWAY	GASOLINE	04/07/1995	2A, 1A	E,Q	
		DOTTIE LARKIN	109991	LAPORTE RD & BROADWAY	GASOLINE	10/26/1995	2A, 1A	E,Q	
		DRAVO CORP.	108785	1686 BRITTMORE	GASOLINE, DIESEL	10/19/1994	2A, 1A	E,Q	
		DRESSER RAND	096649	W SAM HOUSTON PKWY	DIESEL	09/04/1990	2, 2A	E,Q	
		DSI TRANSPORTS INC	095357	MAXROY ST	GASOLINE	03/08/1990	2, 2A	E,Q	
		E L LESTER CO	107923	7455 CULLEN	GASOLINE	03/09/1994	2, 2A	E,Q	
		E T TEXACO SERVICE STATION	112625	1049 N SHEPHERD	GASOLINE	06/01/1997	1B, 1A	E,Q	
		EASTEX INC (UNITED INNS, INC.)	101227	BEECHNUT	UNKNOWN	03/05/1991	2A, 6	E,Q	
		EASTEX INN	106822	7585 BELLARIE BLVD	GASOLINE	06/09/1993	2, 2A	E,Q	
		EDGEMONT REALITY	091235	5720 CLAREWOOD CIRCLE K #2156	GASOLINE	02/12/1987	2, 2A	E,Q	
		EL DORADO GOLF CLUB INC	105523	7900 N BELT DRIVE	GASOLINE, DIESEL	11/25/1992	2, 2A	E,Q	
		EL HAKAM BAKRI MIDDLE E	102893	11827 CHIMNEY ROCK	GASOLINE	12/18/1991	2, 2A	E,Q	
		ENTERPRISE LEASING	100036	N IH45	GASOLINE	08/28/1991	2A, 6	E,Q	
		ENTEX INC	094347	4615 NAVIGATION	WASTE OIL	11/17/1989	2A, 2A	E,Q	
		ENTEX INC	107463	12330 BELLAIRE	GASOLINE	11/15/1993	2, 6	E,Q	
	*	ENTEX INC	107627	20806 HARDY ROAD, HOUSTON	GASOLINE	01/13/1994	2A, 1A	E,Q	
	*	ENTEX INC	107709	5310 OLD GALVESTON ROAD, HOUSTON	UNKNOWN	02/16/1994	2, 2A	E,Q	
		EQUIVA SERVICES	100223	ROOT RD (@ NORTHCREST DR)	HYDR FLUID	02/06/1991	2, 3	E,Q	
		ESTATE OF GLEN PEARLS CHILDREN	110167	12708 HEMPSTEAD HWY	GASOLINE	12/08/1995	2A, 6	E,Q	
		EUGENE HOEPFL	111247	4610 N SHEPHERD	UNKNOWN	06/19/1996	2A, 6	E,Q	
		EVANS SYSTEMS	108616	4209 W COLUMBIA HWY	DIESEL	09/01/1994	2A, 1A	E,Q	
		EVANS SYSTEMS, INC.	096772	ALMEDA-GENOA RD & MONROE RD	GASOLINE	08/31/1990	2, 2A	E,Q	
	*	EXXON CHEMICAL ASSET MGMT	113028	3525 DECKER DR, BAYTOWN	GASOLINE	03/12/1998	2, 6	E,Q	
		EXXON COMPANY USA	091038	8015 EAST FRWY (@ MCCARTY RD X-SEC)	GASOLINE	08/12/1985	2, 5	E,Q	
		EXXON COMPANY USA	091299	2405 BAY AREA	GASOLINE	05/10/1987	2, 4	E,Q	
		EXXON COMPANY USA	091347	13350 ALMEDA	GASOLINE	06/12/1987	2, 4	E,Q	
		EXXON COMPANY USA	091498	8002 KIRBY DR	GASOLINE	04/27/1987	2A, 6	E,Q	
		EXXON COMPANY USA	091524	9670 WESTHEIMER RD	GASOLINE	11/01/1987	2, 4	E,Q	
		EXXON COMPANY USA	091573	10010 LAPORTE FWY	GASOLINE	12/15/1987	2, 4	E,Q	
		EXXON COMPANY USA	091574	4450 W FM 1960	GASOLINE	12/15/1987	2A, 6	E,Q	
		EXXON COMPANY USA	091576	5302 W BELLFORT	GASOLINE	12/15/1987	2, 5	E,Q	
		EXXON COMPANY USA	091696	9998 HEMPSTEAD HWY	GASOLINE	02/01/1988	2, 5	E,Q	
		EXXON COMPANY USA	091878	10810 EASTEX FWY (@ LITTLE YORK)	GASOLINE	05/09/1988	2, 2A	E,Q	
		EXXON COMPANY USA	092002	7102 BEECHNUT	GASOLINE	06/28/1988	2A, 6	E,Q	
		EXXON COMPANY USA	092182	2211 NORTH FWY @ N MAIN	GASOLINE	01/01/1988	2, 4	E,Q	

TABLE 1
GROUNDWATER CONTAMINATION CASE DESCRIPTIONS BY COUNTY
TEXAS NATURAL RESOURCE CONSERVATION COMMISSION

COUNTY	NEW DIVISION CASES	FILE NAME	FILE NUMBER	LOCATION	CONTAMINATION DESCRIPTION	DATE	ENFORCEMENT STATUS	DATA QUALITY	SECTION 5.236
HARRIS	RMD/PST								
		EXXON COMPANY USA	092183	2424 OLD SPANISH TR	GASOLINE	08/03/1988	2, 5	E,Q	
		EXXON COMPANY USA	092186	7699 KATY FWY	GASOLINE	06/17/1988	2, 2A	E,Q	
		EXXON COMPANY USA	092355	12303 EASTEX FWY (@ ALDINE MAILROUTE)	GASOLINE	11/26/1988	2, 5	E,Q	
		EXXON COMPANY USA	092395	1220 N WAYSIDE	GASOLINE	10/01/1988	2, 4	E,Q	
		EXXON COMPANY USA	092397	SOUTHMORE @ SAMPSON	GASOLINE	10/01/1988	2, 5	E,Q	
		EXXON COMPANY USA	092398	7101 HARRISBURG	GASOLINE	02/25/1988	2, 2A	E,Q	
		EXXON COMPANY USA	092497	7002 GULF FWY	GASOLINE	01/07/1989	2A, 6	E,Q	
		EXXON COMPANY USA	092570	12988 MARKET ST	GASOLINE	02/08/1989	2, 6	E,Q	
		EXXON COMPANY USA	092687	8588 LONG POINT RD & BINGLE ROAD	GASOLINE	12/22/1988	2, 2A	E,Q	
		EXXON COMPANY USA	092859	3209 N SHEPHERD DR @ 34TH	UNKNOWN	03/23/1989	2A, 6	E,Q	
		EXXON COMPANY USA	093019	7618 BELLAIRE	GASOLINE	05/16/1989	2, 4	E,Q	
		EXXON COMPANY USA	093148	224 N MAIN ST	GASOLINE	06/15/1989	2, 6	E,Q	
		EXXON COMPANY USA	093305	4255 HWY 6	GASOLINE	07/10/1989	2, 5	E,Q	
		EXXON COMPANY USA	093343	8520 MESA RD @ OAK KNOLL LANE	GASOLINE	07/24/1989	2, 6	E,Q	
		EXXON COMPANY USA	093528	11038 WESTHEIMER	GASOLINE	08/21/1989	2, 5	E,Q	
		EXXON COMPANY USA	093585	17725 JOHN F. KENNEDY BLVD.	JET FUEL	09/15/1989	2, 2A	E,Q	
		EXXON COMPANY USA	093775	835 GESSNER @ KINGSRIDE	GASOLINE	10/05/1989	2, 4	E,Q	
		EXXON COMPANY USA	094320	9506 STELLA LINK (@ LOOP 610)	GASOLINE	12/19/1989	2A, 6	E,Q	
		EXXON COMPANY USA	095329	N HWY 59 (EASTEX FRWY)	WASTE OIL	04/06/1990	2, 5	E,Q	
		EXXON COMPANY USA	095524	HWY 225(PASADENA FWY)	GASOLINE	04/18/1990	2, 2A	E,Q	
		EXXON COMPANY USA	095583	WESTHEIMER	GASOLINE	05/02/1990	2, 6	E,Q	
		EXXON COMPANY USA	096478	RICHMOND AVE (@ RICE)	GASOLINE	08/13/1990	2, 4	E,Q	
		EXXON COMPANY USA	097111	EASTEX FRWY (@ CROSSTIMBERS)	GASOLINE	10/24/1990	2, 2A	E,Q	
		EXXON COMPANY USA	097143	9670 Westheimer, Houston	GASOLINE	11/06/1990	2A, 1A	E,Q	
		EXXON COMPANY USA	097971	BISSONNET AVE	GASOLINE	02/08/1991	2, 5	E,Q	
		EXXON COMPANY USA	098036	SAN FELIPE	GASOLINE	08/01/1990	2, 2A	E,Q	
		EXXON COMPANY USA	098091	AVE B	GASOLINE	02/22/1991	2, 5	E,Q	
		EXXON COMPANY USA	098968	BISSONNET	GASOLINE	10/15/1990	2A, 6	E,Q	
		EXXON COMPANY USA	099016	KATY FRWY & DAIRY ASHFORD	GASOLINE	01/16/1991	2, 2A	E,Q	
		EXXON COMPANY USA	099546	DECKER DR	GASOLINE, DIESEL	05/13/1991	2, 5	E,Q	
		EXXON COMPANY USA	099659	HWY 290 (NORTHWEST FRWY)	GASOLINE	09/27/1990	2, 5	E,Q	
		EXXON COMPANY USA	100159	MEMORIAL DR (@ DAIRY ASHFORD - ACROSS	GASOLINE	05/10/1991	2A, 6	E,Q	
		EXXON COMPANY USA	100800	2525 SOUTH SHEPHERD	GASOLINE	11/04/1991	2, 2A	E,Q	
		EXXON COMPANY USA	101846	BISSONNET RD (NW CORNER @ FONDREN)	GASOLINE	10/07/1991	2, 2A	E,Q	
		EXXON COMPANY USA	104760	5601 SOUTHWEST FWY	GASOLINE	10/11/1991	2, 5	E,Q	
		EXXON COMPANY USA	105866	1401 WIRT RD	GASOLINE	12/30/1992	2, 2A	E,Q	
		EXXON COMPANY USA	106744	9600 FONDERN	GASOLINE	03/26/1993	2, 6	E,Q	
		EXXON COMPANY USA	107050	5502 LOCKWOOD, HOUSTON	GASOLINE	08/06/1993	2, 5	E,Q	
		EXXON COMPANY USA	107828	13643 HIGHWAY 249	GASOLINE	12/15/1992	2, 5	E,Q	
		EXXON COMPANY USA	107926	12602 E IH10	GASOLINE	10/22/1993	2, 2A	E,Q	
		EXXON COMPANY USA	107927	2310 NORTH ALEXANDER, BAYTOWN	GASOLINE	03/29/1994	2, 6	E,Q	
		EXXON COMPANY USA	107929	16750 EL CAMINO ROAD	GASOLINE	12/22/1993	2A, 6	E,Q	
		EXXON COMPANY USA	108012	8819 KATY FREEWAY	GASOLINE	04/04/1994	2, 2A	E,Q	
		EXXON COMPANY USA	108657	738 LATHROP	GASOLINE	05/05/1994	2A, 1A	E,Q	
		EXXON COMPANY USA	108742	3102 BUFFALO SPEEDWAY	GASOLINE, DIESEL	10/14/1994	2, 2A	E,Q	

TABLE 1
GROUNDWATER CONTAMINATION CASE DESCRIPTIONS BY COUNTY
TEXAS NATURAL RESOURCE CONSERVATION COMMISSION

COUNTY	NEW DIVISION CASES	FILE NAME	FILE NUMBER	LOCATION	CONTAMINATION DESCRIPTION	DATE	ENFORCEMENT STATUS	DATA QUALITY	SECTION 5.236
HARRIS	RMD/PST								
		EXXON COMPANY USA	109698	3423 KATY FWY	GASOLINE	06/19/1995	2, 2A	E,Q	
		EXXON COMPANY USA	110050	14760 WALLISVILLE	UNKNOWN	10/24/1995	2, 5	E,Q	
		EXXON COMPANY USA	110541	3924 BELLAIRE BLVD	UNKNOWN	03/19/1996	2A, 6	E,Q	
		EXXON COMPANY USA	110749	9322 BISSONNET	GASOLINE	03/06/1996	2, 5	E,Q	
		EXXON COMPANY USA	110754	21334 NORTH FREEWAY	UNKNOWN	04/05/1996	2, 5	E,Q	
		EXXON COMPANY USA	110789	9425 MESA DR	GASOLINE	04/01/1996	2, 5	E,Q	
		EXXON COMPANY USA	110806	5805 PINEMONT	GASOLINE	04/01/1996	2, 2A	E,Q	
		EXXON COMPANY USA	110914	5402 N FREEWAY	GASOLINE	04/17/1996	2, 2A	E,Q	
		EXXON COMPANY USA	110937	8604 SOUTHWEST FWY	GASOLINE	04/01/1996	2A, 6	E,Q	
		EXXON COMPANY USA	110939	2401 GARTH RD	GASOLINE	04/09/1996	2, 6	E,Q	
		EXXON COMPANY USA	110940	518 PARK ST	GASOLINE	04/10/1996	2A, 6	E,Q	
		EXXON COMPANY USA	111062	8234 BROADWAY	GASOLINE	04/10/1996	2, 5	E,Q	
		EXXON COMPANY USA	111093	1002 GESSNER	GASOLINE	04/30/1996	2A, 6	E,Q	
		EXXON COMPANY USA	111095	12590 WESTHEIMER	GASOLINE	05/16/1996	2, 2A	E,Q	
		EXXON COMPANY USA	111097	3140 SOUTHWEST FWY	GASOLINE	05/24/1996	2A, 6	E,Q	
		EXXON COMPANY USA	111137	8525 GULF FWY	GASOLINE	06/03/1996	2, 2A	E,Q	
		EXXON COMPANY USA	111139	6015 LONG	GASOLINE	05/31/1996	2A, 6	E,Q	
		EXXON COMPANY USA	111152	3902 S SHAVER	GASOLINE	06/04/1996	2, 2A	E,Q	
		EXXON COMPANY USA	111177	3903 SAN FELIPE	GASOLINE	05/23/1996	2A, 6	E,Q	
		EXXON COMPANY USA	111196	2416 MAGNUM	UNKNOWN	10/29/1996	2, 5	E,Q	
		EXXON COMPANY USA	111197	1622 W 18TH ST	UNKNOWN	06/17/1996	2, 5	E,Q	
		EXXON COMPANY USA	111212	3003 ELLA BLVD	UNKNOWN	06/17/1996	2A, 6	E,Q	
		EXXON COMPANY USA	111213	7101 TIDWELL	GASOLINE	06/11/1996	2, 2A	E,Q	
		EXXON COMPANY USA	111214	16803 STUEBNER AIRLINE	GASOLINE	06/11/1996	2, 2A	E,Q	
		EXXON COMPANY USA	111226	11402 NORTH FREEWAY	WASTE OIL	05/09/1997	2, 2A	E,Q	
		EXXON COMPANY USA	111227	21502 ALDINE WESTFIELD, HUMBLE	GASOLINE	07/11/1996	2A, 6	E,Q	
		EXXON COMPANY USA	111341	3807 MONTROSE	UNKNOWN	07/31/1996	2, 2A	E,Q	
		EXXON COMPANY USA	111382	102 CAVALCADE	GASOLINE	07/09/1996	2, 2A	E,Q	
		EXXON COMPANY USA	111591	6901 NAGIGATION	UNKNOWN	09/11/1996	2, 5	E,Q	
		EXXON COMPANY USA	111732	8037 MLK BLVD	GASOLINE	05/21/1996	2A, 6	E,Q	
		EXXON COMPANY USA	111755	2203 HWY 90	GASOLINE	06/05/1996	2, 2A	E,Q	
		EXXON COMPANY USA	111939	10721 S POST OAK, HOUSTON	GASOLINE	11/26/1996	2, 6	E,Q	
		EXXON COMPANY USA	112093	5710 MEMORIAL	GASOLINE	01/14/1997	2, 2A	E,Q	
		EXXON COMPANY USA	112267	6166 WESTHEIMER & BRIARHURST	UNKNOWN	04/25/1997	1B, 1A	E,Q	
		EXXON COMPANY USA	113114	8520 MARTIN LUTHER KING, HOUSTON	GASOLINE	04/16/1998	1B, 1A	E,Q	
		FAST BREAK INC	112999	1231 FREEPORT, HOUSTON	GASOLINE	03/03/1998	1B, 1A	E,Q	
		FDIC	098098	SHELDON RD	WASTE OIL, CHEMICAL	02/27/1991	2A, 6	E,Q	
		FEATHER CRAFT LAND CORP	106129	16801 FEATHER CRAFT LANE	GASOLINE, WASTE OIL	02/15/1993	2, 5	E,Q	
		FEDERAL EMERGENCY MANAGEMENT	107891	410 WEST ROAD, HOUSTON	DIESEL	03/16/1994	2A, 6	E,Q	
		FIESTA MART INC	096407	BELLAIRE & HILLCROFT	GASOLINE	07/17/1990	2, 4	E,Q	
		FIESTA MART INC	104224	4711 AIRLINE DRIVE AT I-45 N	GASOLINE	07/01/1992	2, 2A	E,Q	
		FIESTA MART INC	104225	12200 EAST FREEWAY	GASOLINE	06/30/1992	2, 2A	E,Q	
		FIESTA MART INC	108609	2323 WIRT RD	GASOLINE, DIESEL	09/14/1994	2, 2A	E,Q	
		FIESTA MART INC	109139	2807 N SHEPHERD	GASOLINE	02/15/1995	2, 2A	E,Q	
		FIRESTONE TIRE & RUBBER CO.	094530	1911 EDGEBROOK	WASTE OIL	01/19/1990	2A, 2A	E,Q	

TABLE 1
GROUNDWATER CONTAMINATION CASE DESCRIPTIONS BY COUNTY
TEXAS NATURAL RESOURCE CONSERVATION COMMISSION

COUNTY	NEW CASES	FILE NAME	FILE NUMBER	LOCATION	CONTAMINATION DESCRIPTION	DATE	ENFORCEMENT STATUS	DATA QUALITY	SECTION 5.236
HARRIS	RMD/PST								
		FIRST INTERSTATE BANK	101554	S BRAESWOOD	GASOLINE, DIESEL, WASTE OIL	01/06/1992	2, 2A	E,Q	
		FIRST SOUTHEAST CORP	095224	RICHMOND AVE (@ SHEPHERD DR - NW	GASOLINE	03/05/1990	2, 2A	E,Q	
		FRANK MELCHER	110903	4132 WILLOWBEND	UNKNOWN	07/19/1996	2, 2A	E,Q	
		FRITO-LAY INC	094349	2222 CENTRAL	GASOLINE	12/14/1989	2, 2A	E,Q	
		G & C PROPERTIES CORPORATION	095331	W GULF BANK	GASOLINE	03/16/1990	2A, 2A	E,Q	
		GASKEY CONSTRUCTION CORP	091919	8807 LIBERTY RD	GASOLINE	05/18/1988	2, 6	E,Q	
		GENERAL RENT A CAR	096405	AIRPORT BLVD	GASOLINE	07/11/1990	2, 4	E,Q	
		GENERAL STEVEDORES INC	110213	6107 INDUSTRIAL WAY	GASOLINE	12/26/1995	2, 2A	E,Q	
		GEORGE COTTINGHAM	107691	9801 STELLA LINK	GASOLINE	01/14/1994	2, 2A	E,Q	
		GEORGE QUANG NGUYEN	108603	8899 E NORTH LOOP	GASOLINE	09/12/1994	2, 2A	E,Q	
		GERRIE APOLONIA	112119	900 STUDEWOOD	UNKNOWN	02/13/1997	5B, 6	E,Q	
		GERRIE GERALD	091924	3209 HWY 146	GASOLINE	05/11/1988	5B, 2A	E,Q	
		GLAZIER FOODS COMPANY	099431	OLIVER	GASOLINE, DIESEL	06/12/1991	2A, 1A	E,Q	
		GRAHAM, T C	094529	3645 UNIVERSITY	GASOLINE	01/19/1990	2, 3	E,Q	
		GREENBERG & COMPANY	102635	9703 WESTHEIMER RD (@ GESSNER)	GASOLINE	04/09/1992	2, 2A	E,Q	
		GREYHOUND LINES INC	091440	1710 DELANO	DIESEL	08/24/1987	2, 2A	E,Q	
		GREYHOUND LINES INC	100396	FRANKLIN	GASOLINE, WASTE OIL	09/25/1991	2, 6	E,Q	
		GROCERY SUPPLY	112293	1700 DECKER DR	GASOLINE	05/01/1997	2, 2A	E,Q	
	*	GROVER & SALLY WOOD CAIN TRUST	113035	801 W MAIN, LA PORTE	GASOLINE	03/12/1998	1B, 1A	E,Q	
		GTE	112347	6002 BAKER RD	UNKNOWN	05/29/1997	2A, 1A	E,Q	
		GTE SOUTHWEST INC	091306	8200 N MAIN	UNKNOWN	10/06/1986	2, 5	E,Q	
		GULF & BASCO WAREHOUSE	111692	813 MCKEE ST	DIESEL	10/21/1996	2A, 6	E,Q	
	*	GULSHAN ENTERPRISES	113059	10802 WESTHEIMER (FORMERLY DIAMOND	GASOLINE	03/26/1998	1B, 1A	E,Q	
	*	H E BUTT GROCERY CO	113058	5102 HARRISBURG, HOUSTON	GASOLINE	03/26/1998	2, 2A	E,Q	
	*	HANDY HARDWARE WHOLESALE INC	094801	8300 TEWANTIN DR @ NELMS AVENUE	DIESEL	02/20/1990	2, 4	E,Q	
	*	HAROLD WIESENTHAL	113091	452 W 19TH, HOUSTON	GASOLINE	04/08/1998	2, 6	E,Q	
		HARRIS COUNTY	097962	PRESTON	GASOLINE	02/07/1991	2, 2A	E,Q	
	*	HARRIS COUNTY	108158	1117 FRANKLIN ST, HOUSTON	GASOLINE, WASTE OIL	06/21/1994	2, 2A	E,Q	
	*	HARRIS COUNTY	109403	14418 WALLISVILLE RD, HOUSTON	GASOLINE	05/15/1995	2, 2A	E,Q	
		HARRIS COUNTY (ENGINEERING DEP	106438	111 ATASCOCITA ROAD	GASOLINE	03/05/1993	2A, 1A	E,Q	
		HARRIS COUNTY FLOOD CONTROL	101838	5301 ALMEDA GENOA	WASTE OIL	01/21/1992	2, 2A	E,Q	
		HARRIS COUNTY MUD #102	094980	15300 FALMOUTH	DIESEL	11/15/1989	2, 6	E,Q	
		HARRIS COUNTY OIL CO	093436	2802 WASHINGTON AVE @ NATIONAL ST	GASOLINE	08/07/1989	2, 3	E,Q	
		HARRIS COUNTY OIL CO	094392	325 11TH ST	GASOLINE	12/29/1989	2, 2A	E,Q	
		HARRIS COUNTY OIL CO	095113	11802 HEMPSTEAD	GASOLINE	02/08/1990	2, 4	E,Q	
		HARRIS COUNTY OIL CO	096856	YALE ST	GASOLINE	09/27/1990	2A, 1A	E,Q	
		HARRIS COUNTY OIL CO	096991	HEMPSTEAD	GASOLINE, DIESEL	10/19/1990	2A, 1A	E,Q	
		HARRIS COUNTY PRECINCT #2	105515	1202 GENOA-RED BLUFF	UNKNOWN	10/04/1991	2, 2A	E,Q	
		HASK C/O R T HERRIN JR	112007	3940 FONDREN	GASOLINE	11/21/1996	2, 2A	E,Q	
		HAZEL SCHAUER	108965	1402 OXFORD	GASOLINE	09/01/1994	2, 2A	E,Q	
		HEE BYUN	108821	4720 WASHINGTON	GASOLINE	11/14/1994	5B, 1A	E,Q	
		HELMUTS MERZ-EDES INC	111834	2000 N MEMORIAL WAY	GASOLINE	10/18/1996	2A, 6	E,Q	
		HERTZ CORP	091348	BETWEEN WRIGHT BROTHERS RD AND WILL	GASOLINE	06/05/1987	2, 2A	E,Q	
	*	HERTZ CORPORATION	110915	425 W LITTLE YORK RD, HOUSTON	GASOLINE	05/06/1996	2, 2A	E,Q	
		HI LO AUTOMOTIVE SUPPLY	112158	3408 S SHAVER	UNKNOWN	03/05/1997	2, 2A	E,Q	

TABLE 1
GROUNDWATER CONTAMINATION CASE DESCRIPTIONS BY COUNTY
TEXAS NATURAL RESOURCE CONSERVATION COMMISSION

COUNTY	NEW DIVISION CASES	FILE NAME	FILE NUMBER	LOCATION	CONTAMINATION DESCRIPTION	DATE	ENFORCEMENT STATUS	DATA QUALITY	SECTION 5.236
HARRIS	RMD/PST								
		HIRSCH & WESTHEIMER	108168	2450 HOUSTON AVE	GASOLINE	03/29/1994	2A, 6	E,Q	
	*	HISTORIC RESTORATION INC	112978	1212 MAIN, HOUSTON	HYDR FLUID	02/24/1998	2, 6	E,Q	
		HOANG NGUYEN	112793	9030 MARTIN LUTHER KING BLVD	GASOLINE	11/05/1997	1B, 1A	E,Q	
	*	HOLMES FAMILY PROPERTIES LTD	113217	1400 W 43RD ST, HOUSTON	GASOLINE	05/27/1998	2, 2A	E,Q	
		HOMETOWN OIL CO INC	091044	7120 BAYTOWN DR	GASOLINE	09/26/1985	2A, 1A	E,Q	
	*	HOUSER NEON SIGN CO	109378	6411 AIRLINE DR, HOUSTON	GASOLINE	05/05/1995	2A, 1A	E,Q	
		HOUSTON CHRONICLE	092424	500 PRAIRIE ST	UNKNOWN	12/10/1988	2A, 6	E,Q	
		HOUSTON FIRE MUSEUM INC	111964	W CORNER MAIN & HADLY	GASOLINE, DIESEL, WASTE OIL	12/31/1992	2, 2A	E,Q	
		HOUSTON ISD	093465	7700 WALLISVILLE RD, HOUSTON	GASOLINE	07/27/1989	2, 2A	E,Q	
		HOUSTON ISD	096584	MANGUM	UNKNOWN	08/20/1990	2, 2A	E,Q	
		HOUSTON ISD	107447	6700 WINFREE	GASOLINE	07/12/1993	2, 2A	E,Q	
		HOUSTON LIGHTING & POWER	092021	2301 W GEARS RD	GASOLINE, DIESEL	07/18/1988	2, 6	E,Q	
		HOUSTON LIGHTING & POWER	092092	10010 FM 1960	GASOLINE	08/18/1988	2, 6	E,Q	
		HOUSTON LIGHTING & POWER	092259	4700 S SHAVER	GASOLINE	11/03/1988	2, 6	E,Q	
		HOUSTON LIGHTING & POWER	096748	KURLAND	GASOLINE	09/17/1990	2, 2A	E,Q	
		HOUSTON LIGHTING & POWER	097534	S SHAVER	UNKNOWN	12/13/1990	2, 2A	E,Q	
		HOUSTON LIGHTING & POWER	098181	OLD KATY RD	CHEMICAL	05/17/1988	2A, 6	E,Q	
		HOUSTON LIGHTING & POWER	106655	104 N GREENWOOD	UNKNOWN	08/27/1992	2, 4	E,Q	
		HOUSTON MARINE SER BULK TERM	109573	850 LYNCHBURG	DIESEL	10/24/1994	2, 2A	E,Q	
		HOUSTON METO	112777	5700 EASTEX FWY	GASOLINE, DIESEL	09/18/1997	2A, 1A	E,Q	
		HOUSTON METRO ELECTRIC	097122	E TIDWELL	GASOLINE	10/30/1990	2, 2A	E,Q	
		HOUSTON PIONEER DEVELOPMENT CO	095311	GARTH RD @ BAKER RD (SE CORNER)	GASOLINE	09/22/1990	5B, 4	E,Q	
		HUGHES JOE D	093733	14035 INDUSTRIAL RD	DIESEL	09/08/1989	2A, 6	E,Q	
	*	HYPERION PROPERTIES INC	113196	2515 OLD GALVESTON RD (HWY 3), HOUSTON	GASOLINE, DIESEL	05/27/1998	1B, 1A	E,Q	
		I & U WIRTHWEIN GBR	109736	8800 KATY FWY (IH 10)	UNKNOWN	07/11/1995	2A, 6	E,Q	
	*	INGRAM & ASSO	113637	15915 N FWY, HOUSTON	GASOLINE, DIESEL, WASTE OIL	11/23/1998	1B, 1A	E,Q	
		J & T AUTOMOTIVE	110667	9046 WESTVIEW	GASOLINE, WASTE OIL	03/09/1996	1B, 1A	E,Q	
		JACK ROACH III	112271	9155 NORTH FWY	GASOLINE	09/30/1996	2, 2A	E,Q	
		JAMES POWELL (BEST AMERICAN)	092714	5417 N MCCARTY	GASOLINE	03/03/1989	2, 2A	E,Q	
		JANICE A. KARSTEDT	091949	1103 W MAIN	GASOLINE	05/15/1988	2, 2A	E,Q	
		JANNET ENTERPRISES, INC.	093510	6815 JENSEN DR	GASOLINE	08/08/1989	2A, 2A	E,Q	
		JARI A S	101565	4702 BEECHNUT	GASOLINE	12/12/1990	2, 2A	E,Q	
		JAVAID MALIK	091621	1530 CLINTON DR	GASOLINE	01/11/1988	2, 2A	E,Q	
		JAY R YIM	107616	105 SOUTH HIGHWAY 146	GASOLINE	07/02/1993	2, 2A	E,Q	
		JENNIFER HUYNH	112467	3420 W OREM DR	GASOLINE	06/30/1997	1B, 1A	E,Q	
		JOHN H BAKER ENTERPRISE	107584	NE CORNER VETERANS MEMORIAL & GEARS RD	GASOLINE	09/13/1993	2, 6	E,Q	
		JOHN JOSHI & ABRAHAM ISAC	112795	9545 RICHMOND AVE	UNKNOWN	11/20/1997	5B, 1A	E,Q	
	*	JOHN LONG	112967	1020 HAGAN, HOUSTON	GASOLINE, DIESEL, WASTE OIL	02/11/1998	2, 2A	E,Q	
		JOHNSON CLYDE	092123	5200 KELLY ST	WASTE OIL	08/22/1988	2A, 1A	E,Q	
		JONES OIL CO	104481	4828 NORTH SHEPHERD	GASOLINE, DIESEL	08/25/1992	2, 2A	E,Q	
		JONES OIL CO	109424	303 BARRY RD	GASOLINE, DIESEL, WASTE OIL	04/12/1995	2, 2A	E,Q	
		JUDITH WAGNER	109751	5630 N SHEPHERD	GASOLINE	02/15/1995	2, 2A	E,Q	
	*	KATHRYN WILLIS	113586	608 W MAIN ST, TOMBALL	GASOLINE, DIESEL, WASTE OIL	11/05/1998	1B, 1A	E,Q	
		KERR MCGEE REFINING CORP	093635	2506 E KELLEY ST	GASOLINE, DIESEL	09/18/1989	2, 2A	E,Q	
		KERR MCGEE REFINING CORP	111063	5201 S MLK	GASOLINE	05/23/1996	2, 2A	E,Q	

TABLE 1
GROUNDWATER CONTAMINATION CASE DESCRIPTIONS BY COUNTY
TEXAS NATURAL RESOURCE CONSERVATION COMMISSION

COUNTY	NEW	FILE	FILE	LOCATION	CONTAMINATION	DATE	ENFORCEMENT	DATA	SECTION
DIVISION	CASES	NAME	NUMBER		DESCRIPTION		STATUS	QUALITY	5.236
HARRIS									
	RMD/PST								
		KEY OIL COMPANY	102411	10440 NORTHWEST FREEWAY	GASOLINE	02/29/1992	2, 2A	E,Q	
		KFC NAT'L MGMT C/O TRICON	109156	303 W GRAY ST	UNKNOWN	12/06/1994	2A, 1A	E,Q	
		KING BISCUIT ENTERTAINERS INC	110680	1606 WHITE OAK DR	UNKNOWN	03/25/1996	2A, 6	E,Q	
		KINGS STORE	097019	MARTIN LUTHER KING BLVD	UNKNOWN	09/12/1990	2, 2A	E,Q	
		KISON KIM	113498	9812 FULTON, HOUSTON	GASOLINE	10/12/1998	2, 2A	E,Q	
		KLEIN SUPERMARKET	107311	1200 W MAIN	GASOLINE	10/04/1993	2, 2A	E,Q	
		KNICKERBOCKER CORP C/O AM GEN	111999	2929 ALLEN PKWY	GASOLINE, DIESEL, WASTE OIL	05/30/1995	2, 6	E,Q	
		KNICKERBOCKER CORPORATION	111348	905 WAUGH DR	GASOLINE, DIESEL	03/21/1996	2, 2A	E,Q	
		KOCH INDUSTRIES INC	109106	17620 CHANUTE RD	JET FUEL	01/05/1995	2, 2A	E,Q	
		LANE EQUIPMENT	106219	2030 RICHMOND	DIESEL	01/08/1993	2, 5	E,Q	
		LANNIE CHUNG	106169	1810 BAYPORT BLVD	WASTE OIL	02/17/1993	2, 2A	E,Q	
		LASATER LIMITED PARTNERSHIP	110068	1310 MORIN PLACE	GASOLINE, WASTE OIL	11/15/1995	2, 2A	E,Q	
		LAVERNE BATTESTIN	112641	2600 S RICHEY	GASOLINE	09/22/1997	1B, 1A	E,Q	
		LEE O C TERMINALS	095221	ARMOUR DR	DIESEL	02/06/1990	2, 2A	E,Q	
		LENA HARRISON	112179	4303 SAN FELIPE	GASOLINE	02/01/1997	2, 6	E,Q	
		LEO JARNAGIN PONTIAC	109213	12111 KATY FWY	GASOLINE	11/09/1994	2, 5	E,Q	
		LEROY MELCHER	099520	STELLA LINK	GASOLINE	02/07/1991	2A, 2A	E,Q	
		LIQUID ENERGY CORP	091973	7701 ALMEDA RD	DIESEL	06/20/1988	2, 2A	E,Q	
		LMD INVESTMENTS LIMITED PART	113605	14000 OLD KATY RD, HOUSTON	DIESEL	11/05/1998	1B, 1A	E,Q	
		LOYD TURNER	113484	8850 W MONROE RD, HOUSTON	GASOLINE	10/01/1998	2D, 2A	E,Q	
		LUCKY STORES INC	104508	8103 FONDREN	GASOLINE, WASTE OIL	09/02/1992	2, 2A	E,Q	
		LY XUAN HOANG	112784	1525 ELGIN	GASOLINE	11/05/1997	1B, 1A	E,Q	
		LYRIC CENTER ENTERPRISES	107178	440 LOUISIANA	UNKNOWN	02/21/1992	5B, 2A	E,Q	
		M C MANAGEMENT	109031	4643 BEECHNUT	GASOLINE	11/28/1994	2, 2A	E,Q	
		M.B. & SONS, INC.	107058	817 SHELDON RD	DIESEL, GASOLINE	07/30/1993	2, 2A	E,Q	
		MACGREGOR DENTAL CENTERS	107330	8470 GULF FWY (IH 45 SOUTH)	GASOLINE	09/13/1993	2, 2A	E,Q	
		MACK MONIN	113020	6228 RICHMOND, HOUSTON	GASOLINE	03/11/1998	1B, 1A	E,Q	
		MAGGIE TRAN	113663	3362 FONTAINVIEW, HOUSTON	GASOLINE	11/23/1998	1B, 1A	E,Q	
		MAPCO PETROLEUM INC	109993	1901 THOMPSON RD @ I-10	DIESEL	10/31/1995	2, 2A	E,Q	
		MAPCO PETROLEUM, INC.	094354	1910 I-10 & THOMPSON	DIESEL	01/10/1989	2, 2A	E,Q	
		MARYLAND CLUB FOODS INC	092569	7105 OLD KATY RD	GASOLINE	05/12/1988	2, 4	E,Q	
		MAXWELL HOUSE COFFEE	094083	3900 HARRIS BLVD	UNKNOWN	11/17/1989	2, 4	E,Q	
		MCCLENDON SIDNEY SIII	102912	3210 NORTH SHEPHERD	GASOLINE	03/03/1992	2, 2A	E,Q	
		MELCHER INVESTMENTS	103944	6408 MARTIN LUTHER KING BLVD @ SOUTH	UNKNOWN	03/14/1991	2A, 1A	E,Q	
		METRO	109276	11555 WESTPARK	DIESEL	03/01/1995	2, 4	E,Q	
		METRO TRANSIT AUTHORITY	110735	5700 EASTEX FWY	HYDR FLUID	03/20/1996	1B, 1A	E,Q	
		METROPOLITAN TRANSIT AUTHORITY	096579	DEAUVILLE PLAZA DR	UNKNOWN	07/25/1990	2A, 4	E,Q	
		METROPOLITAN TRANSIT AUTHORITY	096608	HWY 59 SOUTH (SW FRWY)	GASOLINE, DIESEL, WASTE OIL	08/27/1990	2, 2A	E,Q	
		MIKE HALL CHEVROLET	109884	8100 S HWY 6	UNKNOWN	09/15/1995	2, 2A	E,Q	
		MILLER HORNBERGER PARTNERSHIP	094868	2800 POLK ST	GASOLINE	01/16/1990	2, 6	E,Q	
		MISSOURI PACIFIC RAILROAD	111333	9226 KATY FWY	GASOLINE, DIESEL	06/07/1996	2, 2A	E,Q	
		MOBIL OIL CO.	103766	3702 WESLAYAN	GASOLINE	07/19/1990	2, 2A	E,Q	
		MOBIL OIL CORP	091026	2802 N. SHEPHERD AT LOOP 610	GASOLINE	01/31/1985	2, 2A	E,Q	
		MOBIL OIL CORP	091091	10271 N FREEWAY @ WEST ROAD	GASOLINE	07/10/1986	2A, 6	E,Q	
		MOBIL OIL CORP	091139	103 NAS A RD #1 (FORMER MOBIL, NOW A	GASOLINE	07/17/1986	2, 6	E,Q	

TABLE 1
GROUNDWATER CONTAMINATION CASE DESCRIPTIONS BY COUNTY
TEXAS NATURAL RESOURCE CONSERVATION COMMISSION

COUNTY	NEW DIVISION CASES	FILE NAME	FILE NUMBER	LOCATION	CONTAMINATION DESCRIPTION	DATE	ENFORCEMENT STATUS	DATA QUALITY	SECTION 5.236
HARRIS	RMD/PST								
		MOBIL OIL CORP	091295	4444 W FUQUA	GASOLINE	05/29/1986	2, 5	E,Q	
		MOBIL OIL CORP	091375	3803 WESTHEIMER	GASOLINE	07/09/1987	2, 6	E,Q	
		MOBIL OIL CORP	091445	13210 MEMORIAL DR @ WYCLIFF	GASOLINE	08/28/1987	2, 4	E,Q	
		MOBIL OIL CORP	091685	14603 MEMORIAL DR AT DAIRY ASHFORD	GASOLINE	02/15/1988	2, 4	E,Q	
		MOBIL OIL CORP	091773	11017 KATY FWY (W IH-1017 KATY FWY (W	GASOLINE	04/01/1988	2, 4	E,Q	
		MOBIL OIL CORP	091832	6601 SOUTHWEST FWY @ HILLCROFT	GASOLINE	11/01/1987	2, 4	E,Q	
		MOBIL OIL CORP	091859	12860 KIMBERLY LN	GASOLINE	04/28/1988	2, 4	E,Q	
		MOBIL OIL CORP	091965	WEST BELLFORT AND S. POST OAK,	UNKNOWN	06/15/1988	2, 6	E,Q	
		MOBIL OIL CORP	092746	3141 SOUTHWEST FWY @ BUFFALO SPEEDWAY	GASOLINE	09/28/1988	2, 4	E,Q	
		MOBIL OIL CORP	094800	1801 COLLINGSWORTH	WASTE OIL	07/22/1988	2, 4	E,Q	
		MOBIL OIL CORP	095381	FUQUA & BEAMER	GASOLINE	02/09/1990	2, 3	E,Q	
		MOBIL OIL CORP	096091	STUEBNER AIRLINE/VETERANS MEMORIAL @	GASOLINE	06/11/1990	2, 4	E,Q	
		MOBIL OIL CORP	099712	NORTH FRWY (N IH45 @ W MOUNT HOUSTON)	GASOLINE	11/30/1989	2A, 1A	E,Q	
		MOBIL OIL CORP	099855	WOODWAY DR	GASOLINE	06/21/1991	2, 2A	E,Q	
		MOBIL OIL CORP	102079	21327 N IH45 (@ SPRING-CYPRESS RD)	GASOLINE	12/09/1991	2A, 6	E,Q	
		MOBIL OIL CORP	102434	7001 GULF FRWY (S IH45)	GASOLINE	11/14/1991	2, 2A	E,Q	
		MOBIL OIL CORP	102438	1052NASA ROAD ONE	GASOLINE	11/17/1991	2A, 6	E,Q	
		MOBIL OIL CORP	102441	8335 S HWY 6	GASOLINE	11/18/1991	2, 3	E,Q	
		MOBIL OIL CORP	102448	8003 BEECHNUT	GASOLINE	12/05/1991	2, 2A	E,Q	
		MOBIL OIL CORP	102449	8235 BROADWAY	GASOLINE	12/20/1991	2, 2A	E,Q	
		MOBIL OIL CORP	102451	6243 FM 1960 W	GASOLINE	12/10/1991	2, 4	E,Q	
		MOBIL OIL CORP	102452	7402 FONDREN	GASOLINE	12/12/1991	2A, 6	E,Q	
		MOBIL OIL CORP	102455	2727 S HWY 6	GASOLINE	12/16/1991	2A, 6	E,Q	
		MOBIL OIL CORP	102456	1525 N LOOP 610 W	GASOLINE	11/25/1991	2, 3	E,Q	
		MOBIL OIL CORP	102457	5212 ANTOINE DR	GASOLINE	11/25/1991	2, 3	E,Q	
		MOBIL OIL CORP	102458	11503 SOUTHWEST FWY	GASOLINE	11/20/1991	2, 2A	E,Q	
		MOBIL OIL CORP	102460	8497 N HWY 6	GASOLINE	12/03/1991	2, 2A	E,Q	
		MOBIL OIL CORP	102461	6451 NORTH FRWY (N IH45)	GASOLINE	12/02/1991	2, 2A	E,Q	
		MOBIL OIL CORP	102463	11398 HARWIN DR	GASOLINE	12/17/1991	2, 2A	E,Q	
		MOBIL OIL CORP	102466	13550 KUYKENDAHL RD	GASOLINE	12/27/1991	2, 2A	E,Q	
		MOBIL OIL CORP	102637	8253 LOUETTA0026165	GASOLINE	12/17/1991	2, 2A	E,Q	
		MOBIL OIL CORP	103994	6522 WESTHEIMER	GASOLINE	05/27/1992	2, 2A	E,Q	
		MOBIL OIL CORP/SHELL OIL CO	102091	10942 W FM 1960 & JONES RD	UNKNOWN	01/27/1992	2A, 2A	E,Q	
		MOBIL OIL CORPORATION	102075	9461 JONES RD (@ WEST RD)	GASOLINE	12/03/1991	2, 3	E,Q	
		MONKEZ KILANI	091931	7075 BELLFORT	GASOLINE	04/25/1988	2, 2A	E,Q	
		MONTGOMERY WARD	091016	AUTO CENTER IN SHARPSTOWN MALL	GASOLINE	08/22/1984	2, 4	E,Q	
		MOORE SUPPLY CO	106170	1108 CEDAR BAYOU ROAD, BAYTOWN	UNKNOWN	03/16/1993	2A, 6	E,Q	
		MOTIVA ENTERPRISES LLC	091693	2302 W HOLCOMBE	GASOLINE	02/23/1988	2, 4	E,Q	
		MOTIVA ENTERPRISES LLC	096324	DRUMMET BLVD	GASOLINE	06/13/1990	2, 2A	E,Q	
		MOTIVA ENTERPRISES LLC	100652	IH-45 N @ SPRING CYPRESS RD	GASOLINE	10/18/1991	2, 2A	E,Q	
		MOTIVA ENTERPRISES LLC	104839	4646 SPENCER HIGHWAY	GASOLINE	04/27/1992	2, 2A	E,Q	
		MOTIVA ENTERPRISES LLC	111795	202 W CROSSTIMBERS	GASOLINE	10/09/1996	1B, 1A	E,Q	
		MOTIVA ENTERPRISES LLC	112530	CORNER OF BELLAIRE/WESLAYAN, W	GASOLINE	03/20/1998	1B, 1A	E,Q	
		MOTIVA ENTERPRISES LLC	112986	7926 N SHEPHERD, HOUSTON	GASOLINE	02/25/1998	1B, 1A	E,Q	
		MOTIVA ENTERPRISES LLC	113598	3702 WESLAYAN, HOUSTON	GASOLINE	11/05/1998	1B, 1A	E,Q	

TABLE 1
GROUNDWATER CONTAMINATION CASE DESCRIPTIONS BY COUNTY
TEXAS NATURAL RESOURCE CONSERVATION COMMISSION

COUNTY	NEW	FILE	FILE	LOCATION	CONTAMINATION	DATE	ENFORCEMENT	DATA	SECTION
DIVISION	CASES	NAME	NUMBER		DESCRIPTION		STATUS	QUALITY	5.236
HARRIS									
	RMD/PST								
		MOUNTASIA ENTERTAINMENT INTL	111445	1111 W LOOP NORTH	GASOLINE, OTHER	08/01/1996	2, 2A	E,Q	
		MOUNTASIA ENTERTAINMENT INTL	111446	1105 W LOOP NORTH	GASOLINE	08/01/1996	2, 2A	E,Q	
		MR NASRULLAH DUBANI	112963	8115 GULF FWY, HOUSTON	GASOLINE	02/27/1998	1B, 1A	E,Q	
		MS JEETA RAKHBIR KAUR	112969	810 W TEXAS, BAYTOWN	GASOLINE	02/12/1998	1B, 1A	E,Q	
		MUSTANG TRACTOR & EQUIPMENT	108136	7607 WALLISVILLE	DIESEL, WASTE OIL	04/01/1994	2, 2A	E,Q	
		MUSTANG TRACTOR & EQUIPMENT CO	104818	7607 WALLISVILLE ROAD	GASOLINE	09/25/1992	2A, 1A	E,Q	
		NAGRA, NARINDER S	107534	1722 S SHAVER	GASOLINE	11/19/1993	2A, 1A	E,Q	
		NATIONAL CAR RENTAL SYSTEM	091748	4551 WILL CLAYTON PKWY @ HOUSTON	DIESEL, GASOLINE	03/16/1988	2, 3	E,Q	
		NATIONAL CAR RENTAL SYSTEM INC	093041	AMF, BOX 60224	GASOLINE	06/02/1989	2, 2A	E,Q	
		NATIONAL CONVENIENCE	104403	16141 Market St, Channelview	GASOLINE	09/29/1992	2, 5	E,Q	
		NATIONAL CONVENIENCE BANKRUPT	111574	17552 STEUBNER AIRLINE	GASOLINE	08/19/1996	5B, 6	E,Q	
		NATIONAL CONVENIENCE BANKRUPT	111585	12701 WINDFERN	GASOLINE	08/27/1996	5B, 6	E,Q	
		NATIONAL CONVENIENCE BANKRUPT	111716	3944 W FM 1960 (FORMER STOP N GO #919)	GASOLINE	09/05/1996	5B, 1A	E,Q	
		NATIONAL CONVENIENCE BANKRUPT	111717	12630 TELGE (PIK-KWIK #2)	GASOLINE	09/05/1996	5B, 6	E,Q	
		NATIONAL CONVENIENCE BANKRUPT	112208	6303 GRIGGS	UNKNOWN	04/03/1997	5B, 1A	E,Q	
		NATIONAL CONVENIENCE BANKRUPT	112209	7419 IRVINGTON	UNKNOWN	04/03/1997	5B, 1A	E,Q	
		NATIONAL CONVENIENCE BANKRUPT	112210	10855 TELEPHONE RD	UNKNOWN	04/03/1997	5B, 1A	E,Q	
		NATIONAL CONVENIENCE BANKRUPT	112283	9230 BUFFALO SPEEDWAY	GASOLINE	04/02/1997	5B, 1A	E,Q	
		NATIONAL CONVENIENCE BANKRUPT	112343	12520 HWY 90	GASOLINE	05/28/1997	5B, 1A	E,Q	
		NATIONAL CONVENIENCE BANKRUPT	112353	12801 HOMESTEAD RD	GASOLINE	06/04/1997	5B, 1A	E,Q	
		NATIONAL CONVENIENCE BANKRUPT	112371	1130 FREEPORT ST	GASOLINE	06/05/1997	5B, 1A	E,Q	
		NATIONAL CONVENIENCE BANKRUPT	112372	1363 FEDERAL RD	GASOLINE	06/06/1997	5B, 1A	E,Q	
		NATIONAL CONVENIENCE BANKRUPT	112403	9309 N WAYSIDE	GASOLINE	06/17/1997	5B, 1A	E,Q	
		NATIONAL CONVENIENCE BANKRUPT	112404	15929 ALDINE WESTFIELD	GASOLINE	06/09/1997	5B, 1A	E,Q	
		NATIONAL CONVENIENCE BANKRUPT	112405	11703 AIRLINE DR	GASOLINE	06/10/1997	5B, 1A	E,Q	
		NATIONAL CONVENIENCE BANKRUPT	112406	9545 RICHMOND AVE	UNKNOWN	06/26/1997	5B, 4	E,Q	
		NATIONAL CONVENIENCE BANKRUPT	112407	11230 PLAINFIELD	UNKNOWN	06/26/1997	5B, 1A	E,Q	
		NATIONAL CONVENIENCE BANKRUPT	112408	8611 MOSELY	UNKNOWN	06/26/1997	5B, 1A	E,Q	
		NATIONAL CONVENIENCE BANKRUPT	112430	1212 TEXAS AVE	GASOLINE	06/18/1997	5B, 1A	E,Q	
		NATIONAL CONVENIENCE BANKRUPT	112478	2512 WARD RD	GASOLINE	06/16/1997	5B, 1A	E,Q	
		NATIONAL CONVENIENCE BANKRUPT	112561	1740 JENKINS	GASOLINE	11/17/1997	5B, 1A	E,Q	
		NATIONAL CONVENIENCE BANKRUPT	112562	15211 WOODFOREST	GASOLINE	07/25/1997	5B, 1A	E,Q	
		NATIONAL CONVENIENCE BANKRUPT	112563	638 DELL DALE	GASOLINE	07/25/1997	5B, 1A	E,Q	
		NATIONAL CONVENIENCE BANKRUPT	112729	FORMER NCS STOP N GO 942 (3010 DENKMAN)	GASOLINE	07/29/1997	5B, 2A	E,Q	
		NATIONAL CONVENIENCE STORES	094350	5795 N BELT	GASOLINE	12/08/1989	2, 2A	E,Q	
		NATIONAL CONVENIENCE STORES	100347	E HWY 225(PASADENA) @ DEEPWATER	GASOLINE	09/09/1991	5B, 1A	E,Q	
		NATIONAL CONVENIENCE STORES	110177	1311 N GESSNER	GASOLINE	12/15/1995	5B, 1A	E,Q	
		NEIGHBOR FOOD STORE	110250	1044 WEST RD, HOUSTON	GASOLINE	02/12/1996	2, 2A	E,Q	
		NORMA FISCHER	109347	6020 WASHINGTON	GASOLINE, HYDR FLUID	04/06/1995	2, 2A	E,Q	
		NORTH FREEWAY NISSAN	105159	8515 NORTH FWY	UNKNOWN	05/27/1992	2, 2A	E,Q	
		NORTHWEST BANK	112989	5600 PINEMONT, HOUSTON	GASOLINE	02/25/1998	2A, 1A	E,Q	
		NORTHWESTERN MUTUAL LIFE INS	098572	RICHMOND AVE	GASOLINE, WASTE OIL	02/15/1991	2, 3	E,Q	
		O'ROURKE DISTRIBUTING CO, INC	105625	9624 LONG POINT	GASOLINE, DIESEL	12/03/1992	2, 5	E,Q	
		O'ROURKE PETROLEUM PRODUCTS	092408	8524 GULF FWY (@ MONROE)	GASOLINE	12/15/1988	2, 2A	E,Q	
		OCEAN HARVEST WHOLESALE	104206	1111 LIVEOAK	GASOLINE	08/12/1992	2, 5	E,Q	

TABLE 1
GROUNDWATER CONTAMINATION CASE DESCRIPTIONS BY COUNTY
TEXAS NATURAL RESOURCE CONSERVATION COMMISSION

COUNTY	DIVISION	NEW CASES	FILE NAME	FILE NUMBER	LOCATION	CONTAMINATION DESCRIPTION	DATE	ENFORCEMENT STATUS	DATA QUALITY	SECTION 5.236
HARRIS	RMD/PST		OVERNITE TRANSPORTATION	094619	2525 CAVALCADE ST	DIESEL	01/22/1990	2, 2A	E,Q	
			P & S RICE MILLS	095900	LONG POINT RD. AND HEMPSTEAD HWY.	GASOLINE	04/23/1990	2, 2A	E,Q	
			PANGLIA MANAGEMENT, INC.	096663	S SHAVER	GASOLINE	09/05/1990	5B, 2A	E,Q	
			PARAMOUNT CAR WASH	109641	5102 KIRBY	GASOLINE	06/01/1995	2A, 6	E,Q	
			PARK NATIONAL BANK	093270	3425 FONDREN	GASOLINE	07/05/1989	2, 4	E,Q	
			PATTON STREET CORP	110540	4101 FULTON	UNKNOWN	03/11/1996	2A, 6	E,Q	
		*	PAUL DAWSON	113822	1802 AIRLINE, HOUSTON	GASOLINE	12/09/1998	1B, 1A	E,Q	
			PETROLEUM WHOLESALE INC	093617	203 E LITTLE YORK	GASOLINE	09/08/1989	2A, 1A	E,Q	
			PETROLEUM WHOLESALE INC	112808	333 LUTCHER	GASOLINE, DIESEL	11/26/1997	2, 2A	E,Q	
		*	PETROLEUM WHOLESALE INC	113056	7102 NORTH FWY, HOUSTON	GASOLINE, DIESEL	03/26/1998	2, 2A	E,Q	
		*	PHILLIPS 66	113136	14002 BAMMEL NORTH HOUSTON, HOUSTON	GASOLINE	05/15/1998	2A, 6	E,Q	
			PHILLIPS 66 CO	097125	WESLAYAN	GASOLINE	10/12/1990	2, 4	E,Q	
			PHILLIPS 66 CO	099587	HILLCROFT	GASOLINE	02/07/1990	2A, 6	E,Q	
			PHILLIPS 66 CO	111185	11139 BELLAIRE BLVD	UNKNOWN	06/14/1996	2, 2A	E,Q	
			PHILLIPS 66 CO	111198	2627 T C JESTER	GASOLINE, DIESEL	05/14/1996	2, 2A	E,Q	
			PHILLIPS PETROLEUM COMPANY	105395	8569 LONGPOINT	GASOLINE	08/20/1992	2, 2A	E,Q	
			PHILLIPS PETROLEUM COMPANY	111144	9996 S MAIN	GASOLINE, DIESEL	05/21/1996	2, 2A	E,Q	
			PHILLIPS PETROLEUM COMPANY	111342	8602 BEECHNUT	GASOLINE	05/10/1996	2, 2A	E,Q	
		*	PHILLIPS PETROLEUM COMPANY	113107	4010 RED BLUFF RD, PASADENA	GASOLINE	04/14/1998	2, 2A	E,Q	
		*	PHILLIPS PETROLEUM COMPANY	113113	2501 S BRAESWOOD, HOUSTON	GASOLINE	04/16/1998	2, 2A	E,Q	
			PINEMONT BANK	098028	THORTON ST	GASOLINE	01/31/1991	2, 2A	E,Q	
			PIONEER CONCRETE OF TEXAS INC	094947	302 BENNINGTON	GASOLINE	01/18/1990	2, 2A	E,Q	
			PORT OF HOUSTON AUTHORITY	099478	CLINTON DR-TURNING BASIN 3,4 & 5	GASOLINE	04/10/1991	2, 2A	E,Q	
			PORT OF HOUSTON AUTHORITY	102741	NORTHSIDE WHARF 10 & 11	GASOLINE, DIESEL	03/26/1992	2, 2A	E,Q	
		*	PORT OF HOUSTON AUTHORITY	113490	8200 CLINTON DR, HOUSTON	GASOLINE	10/02/1998	1B, 1A	E,Q	
			PRIME CAPITOL	110787	3002 LITTLE YORK	GASOLINE, WASTE OIL, HYDR	04/05/1996	2, 2A	E,Q	
			PRIME SERVICES, INC.	107479	11003 BISSONNET	GASOLINE	11/29/1993	2, 2A	E,Q	
			PRIMECO INC	110786	2813 SPENCER HWY	GASOLINE, DIESEL	04/04/1996	2, 2A	E,Q	
			PRIMECO INC.	110925	15210 FM 529	GASOLINE, DIESEL	04/12/1996	2, 2A	E,Q	
		*	R B CLOUSE LUMBER CO	107535	332 COLUMBIA, HOUSTON	GASOLINE	12/30/1993	2A, 6	E,Q	
			R B EVERETT	095335	TEXAS	DIESEL	04/02/1990	2, 2A	E,Q	
			RAK DEVELOPMENT CORP	099627	ANDERSON RD	GASOLINE	06/05/1991	2, 2A	E,Q	
			RDI WOODFOREST L P	112648	388 UVALDE	UNKNOWN	09/26/1997	2D, 1A	E,Q	
			RESTRUCTURE PETRO. MKTG SCVS	111715	9922 N IH 35	GASOLINE, DIESEL	09/09/1996	2, 2A	E,Q	
			RESTRUCTURE PETRO. MKTG SCVS	096404	ALMEDA & GENOA RD	GASOLINE	07/09/1990	2, 2A	E,Q	
			RESTRUCTURE PETRO. MKTG SCVS	111679	9702 STUEBNER AIRLINE	GASOLINE	09/12/1996	2, 2A	E,Q	
			RIAD A. SAIDI	101814	LITTLE YORK RD	GASOLINE	07/12/1991	2, 2A	E,Q	
		*	RICE WELDING SUPPLY CO	113774	10141 MARKET ST, HOUSTON	DIESEL	12/08/1998	1B, 1A	E,Q	
			ROADWAY SERVICES INC	107717	9415 WALLISVILLE	GASOLINE, DIESEL, OTHER	01/17/1994	2A, 1A	E,Q	
		*	ROBINSON PUBLIC WAREHOUSE	113730	2323 ALLEN PKWY, HOUSTON	GASOLINE	12/08/1998	1B, 1A	E,Q	
		*	ROHM AND HAAS TEXAS, INC	113656	6600 LA PORTE FWY, DEER PARK	GASOLINE	11/23/1998	2, 2A	E,Q	
			ROSEMORE ENTERPRISES INC	111924	5902 TELEPHONE RD	GASOLINE	09/16/1996	1B, 1A	E,Q	
		*	ROSSMORE ENTERPRISE	113033	4703 GRIGGS RD, HOUSTON	GASOLINE	03/12/1998	2, 6	E,Q	
			ROSSMORE ENTERPRISES	095290	BISSONNET	GASOLINE	03/13/1990	2, 4	E,Q	
			RUPANI SALMAN	091192	13203 VETERANS MEMORIAL	GASOLINE	12/04/1986	2, 2A	E,Q	

TABLE 1
GROUNDWATER CONTAMINATION CASE DESCRIPTIONS BY COUNTY
TEXAS NATURAL RESOURCE CONSERVATION COMMISSION

COUNTY	NEW DIVISION CASES	FILE NAME	FILE NUMBER	LOCATION	CONTAMINATION DESCRIPTION	DATE	ENFORCEMENT STATUS	DATA QUALITY	SECTION 5.236
HARRIS	RMD/PST								
		RYDER TRUCK RENTAL INC	096427	HEMPSTEAD HWY	DIESEL	07/07/1990	2, 2A	E,Q	
		RYDER TRUCKING	091464	3901 TRAIL MOBIL DR	DIESEL	09/03/1987	5B, 2A	E,Q	
		SADRU DIN & ALMAHRAN CORP.	109734	707 N WAYSIDE	GASOLINE	07/27/1995	2, 2A	E,Q	
		SAGE SOUTHWEST INC	092600	4645 BEECHNUT	GASOLINE	02/07/1989	2, 2A	E,Q	
		SALVATION ARMY	094203	1015 HEMPHILL	DIESEL	12/13/1989	2, 2A	E,Q	
		SANDHILL PRIME, LTD	096087	W GRAY	GASOLINE	06/19/1990	2A, 6	E,Q	
	*	SAVE A STEP	113344	21950 MEADOWHILL, SPRING	GASOLINE	07/17/1998	2, 2A	E,Q	
		SCHNITZER STEEL INDUSTRIES	094821	7501 LIBERTY RD	GASOLINE	12/28/1989	2, 2A	E,Q	
	*	SCI TEXAS FUNERAL SERVICES INC	113423	405 BREMOND, HOUSTON	GASOLINE	10/29/1998	2A, 1A	E,Q	
		SCURLOCK FOUNDATION	105551	6532 MLK BOULEVARD	UNKNOWN	12/04/1992	2, 5	E,Q	
		SCURLOCK FOUNDATION	105865	9514 HIRSCH ROAD	GASOLINE, HYDR FLUID	12/05/1992	2, 5	E,Q	
	*	SEA TEX CORP	113779	6325 HURST, HOUSTON	GASOLINE	12/08/1998	1B, 1A	E,Q	
	*	SEAWARD INDUSTRIES LLC	113245	4510 BRITTMORE, HOUSTON	GASOLINE, DIESEL	06/10/1998	1B, 1A	E,Q	
		SERVICE TRANSPORT COMPANY	093456	7900 ALMEDA GENOA	DIESEL	07/17/1989	2, 2A	E,Q	
		SHADOWDALE ELEVATOR INC.	109391	1235 SHADOW DALE	DIESEL	04/01/1993	2A, 1A	E,Q	
		SHAW'S GAS MART	098952	S SHAVER	GASOLINE	05/02/1991	2A, 1A	E,Q	
	*	SHELL OIL	113066	8540 BELLAIRE, HOUSTON	GASOLINE	03/27/1998	1B, 1A	E,Q	
		SHELL OIL CO	091046	11110 WESTHEIMER	GASOLINE	10/04/1985	2, 6	E,Q	
		SHELL OIL CO	091133	IH-45 (@ CROSSTIMBERS)	GASOLINE	06/07/1986	2, 6	E,Q	
		SHELL OIL CO	091387	8555 BEECHNUT	GASOLINE	07/01/1987	2, 4	E,Q	
		SHELL OIL CO	093280	11997 S MAIN	GASOLINE	07/05/1989	2, 2A	E,Q	
		SHELL OIL CO	093754	9602 CHIMNEY ROCK	GASOLINE	09/27/1989	2, 2A	E,Q	
		SHELL OIL CO	094995	WESTHEIMER (@ DREXEL)	GASOLINE	02/23/1990	2, 3	E,Q	
		SHELL OIL CO	095709	BISSONNET (@ FONDREN)	UNKNOWN	05/21/1990	2, 6	E,Q	
		SHELL OIL CO	102445	8818 RICHMOND	GASOLINE	11/25/1991	2, 3	E,Q	
		SHELL OIL CO	107322	829 W PASADENA	WASTE OIL	10/07/1993	2, 2A	E,Q	
		SHELL OIL CO	108798	7204 S LOOP E	GASOLINE	11/09/1994	2, 2A	E,Q	
		SHELL OIL CO	109083	5822 FM 1960	GASOLINE	01/17/1995	2A, 1A	E,Q	
	*	SHELL OIL PRODUCTS COMPANY	113191	9815 S MAIN, HOUSTON	GASOLINE	06/15/1998	1B, 1A	E,Q	
		SHIPRA ENTERPRISE	104191	4717 SAN JACINTO ST	GASOLINE	08/23/1991	5B, 1A	E,Q	
		SHOP N' MARKET	100657	ALDINE-BENDER RD	GASOLINE	10/21/1991	2A, 1A	E,Q	
		SI VAN DOAN	107200	3201 DOWLING	GASOLINE	08/24/1993	2, 2A	E,Q	
		SIERRA TERRACE INC	093203	7401 S MAIN	GASOLINE	06/15/1989	2, 2A	E,Q	
		SMB PARTNERS LTD	106788	2616 POLK	GASOLINE	06/04/1993	2, 2A	E,Q	
		SOFT TOUCH CAR WASH	104692	8901 WEST BELFORT	GASOLINE	10/17/1991	2, 2A	E,Q	
	*	SOUTH HOUSTON CHAMBER COMMERCE	113809	58 SPENCER HWY, SOUTH HOUSTON	WASTE OIL	12/09/1998	1B, 1A	E,Q	
	*	SOUTH HOUSTON LUMBER CO	113030	607 DUMONT, SOUTH HOUSTON	GASOLINE	03/12/1998	2, 6	E,Q	
		SOUTHERN PACIFIC LINES	109414	700 MCKEE ST	UNKNOWN	12/15/1994	2, 6	E,Q	
		SOUTHERN STEVEDORING CO., INC.	098869	J W PEAVY	GASOLINE	05/07/1991	2, 6	E,Q	
		SOUTHLAND CORP	091798	6116 GULFTON & RAMPART	GASOLINE	11/12/1987	5B, 6	E,Q	
		SOUTHLAND CORP	111803	9504 AIRLINE DR	UNKNOWN	10/24/1996	2, 2A	E,Q	
		SOUTHWEST DISTRIBUTORS	093568	1301 WHITE ST	GASOLINE	08/28/1989	2, 2A	E,Q	
	*	SOUTHWESTERN BELL	113455	602 S CHERRY, TOMBALL	GASOLINE	09/21/1998	1B, 1A	E,Q	
		SOUTHWESTERN BELL TELEPHONE CO	092356	9216 OLD KATY RD	GASOLINE	11/30/1988	2, 2A	E,Q	
		SOUTHWESTERN BELL TELEPHONE CO	096457	GASMER	GASOLINE	07/15/1990	2, 2A	E,Q	

TABLE 1
GROUNDWATER CONTAMINATION CASE DESCRIPTIONS BY COUNTY
TEXAS NATURAL RESOURCE CONSERVATION COMMISSION

COUNTY	NEW DIVISION CASES	FILE NAME	FILE NUMBER	LOCATION	CONTAMINATION DESCRIPTION	DATE	ENFORCEMENT STATUS	DATA QUALITY	SECTION 5.236
HARRIS	RMD/PST								
		SOUTHWESTERN BELL TELEPHONE CO	098071	BLUEBELL RD	GASOLINE	02/20/1991	2, 2A	E,Q	
		SPEEDWAY SUPERAMERICA LLC	092272	322 RAYFORD	GASOLINE	10/26/1988	2, 4	E,Q	
		SST FOOD STORE	099026	HIRAM-CLARK	GASOLINE	04/23/1991	2, 2A	E,Q	
		STAR ENTERPRISE	091363	9502 JONES RD	GASOLINE	06/25/1987	2, 4	E,Q	
		STAR ENTERPRISE	091386	8610 ALMEDA	UNKNOWN	04/01/1987	2A, 5	E,Q	
		STAR ENTERPRISE	091860	12859 KIMBERLY LN	GASOLINE	04/01/1988	2, 4	E,Q	
		STAR ENTERPRISE	092286	6502 SOUTHWEST FWY	GASOLINE	11/02/1988	2A, 6	E,Q	
		STAR ENTERPRISE	092318	5803 FONDREN	GASOLINE	11/16/1988	2, 4	E,Q	
		STAR ENTERPRISE	092641	3105 RED BLUFF RD	UNKNOWN	02/17/1989	2, 3	E,Q	
		STAR ENTERPRISE	092725	6665 S BRAESWOOD	GASOLINE	03/17/1989	2, 6	E,Q	
		STAR ENTERPRISE	093166	2103 WESTHEIMER	UNKNOWN	06/24/1989	2, 2A	E,Q	
		STAR ENTERPRISE	096627	ALMEDA	GASOLINE	08/22/1990	2, 6	E,Q	
		STAR ENTERPRISE	096799	FM 1960 & KENSWICK	GASOLINE	02/12/1988	2, 4	E,Q	
		STAR ENTERPRISE	098041	WESTHEIMER RD (@ SEAGLER RD.)	GASOLINE, WASTE OIL	02/20/1991	2, 4	E,Q	
		STAR ENTERPRISE	098222	ALDINE BENDER	GASOLINE, DIESEL	03/12/1991	2, 2A	E,Q	
		STAR ENTERPRISE	098223	N LOOP 610 WEST (@ W T C JESTER)	GASOLINE, DIESEL	03/12/1991	2, 6	E,Q	
		STAR ENTERPRISE	098322	GESSNER	GASOLINE	03/21/1991	2, 2A	E,Q	
		STAR ENTERPRISE	098323	HWY 290 (NORTHWEST FRWY)	GASOLINE	03/21/1991	2, 2A	E,Q	
		STAR ENTERPRISE	098541	N LOOP 610 W	GASOLINE, WASTE OIL	04/04/1991	2, 2A	E,Q	
		STAR ENTERPRISE	098738	BISSONNET RD (@ FONDREN)	UNKNOWN	02/20/1991	2, 2A	E,Q	
		STAR ENTERPRISE	099153	9201 N LOOP EAST (LOOP 610 @ WALLISVILLE)	GASOLINE	09/01/1990	2, 2A	E,Q	
		STAR ENTERPRISE	099252	HWY 59 S - SW FRWY @ GESSNER	GASOLINE	03/26/1991	2, 4	E,Q	
		STAR ENTERPRISE	104017	718 N LOOP 610 E	UNKNOWN	04/18/1992	2, 2A	E,Q	
		STAR ENTERPRISE	104279	10097 GESSNER & IH10 W	GASOLINE	06/03/1992	2, 2A	E,Q	
		STAR ENTERPRISE	104646	6929 N LOOP E	GASOLINE	09/10/1992	2, 2A	E,Q	
		STAR ENTERPRISE	104714	1105 BAY AREA BLVD	GASOLINE, DIESEL	10/10/1991	2A, 6	E,Q	
		STAR ENTERPRISE	104787	3425 EASTEX FWY (HWY 59) & COLLINGSWORTH	GASOLINE	09/10/1992	2A, 1A	E,Q	
		STAR ENTERPRISE	105103	2601 W LOOP S	GASOLINE	10/08/1992	2, 2A	E,Q	
		STAR ENTERPRISE	106047	4401 W 18TH ST	GASOLINE	01/26/1993	2, 2A	E,Q	
		STAR ENTERPRISE	106066	8702 BELLAIRE	GASOLINE	02/01/1993	2, 4	E,Q	
		STAR ENTERPRISE	106194	14754 MEMORIAL DR	GASOLINE	02/22/1993	2, 6	E,Q	
		STAR ENTERPRISE	106250	13402 HOLLY PARK	GASOLINE	02/26/1993	2, 2A	E,Q	
		STAR ENTERPRISE	106578	7025 SOUTH LOOP E	GASOLINE, DIESEL	02/05/1993	2A, 1A	E,Q	
		STAR ENTERPRISE	106831	6923 ANTOINE	GASOLINE	06/11/1993	2, 4	E,Q	
		STAR ENTERPRISE	107238	10230 I-10 @ MERCURY	GASOLINE	07/23/1993	2A, 6	E,Q	
		STAR ENTERPRISE	108667	11905 BISSONNET	GASOLINE	09/29/1994	2, 2A	E,Q	
		STAR ENTERPRISE	108833	3936 KIRBY	HYDR FLUID, GASOLINE	11/15/1994	2, 2A	E,Q	
		STAR ENTERPRISE	110772	15515 KUYKENDAHL	UNKNOWN	04/05/1996	2, 2A	E,Q	
		STAR ENTERPRISE	110927	22560 ALDINE WESTFIELD	GASOLINE, DIESEL	04/03/1996	2, 6	E,Q	
		STAR ENTERPRISE	111001	8402 HILLCROFT	GASOLINE	02/28/1996	2, 6	E,Q	
		STAR ENTERPRISE	111002	8599 W BEDFORD	GASOLINE	02/24/1996	2, 2A	E,Q	
		STAR ENTERPRISE	111297	4750 FAIRMONT PKWY	UNKNOWN	07/10/1996	2, 6	E,Q	
		STAR ENTERPRISE	111553	13102 MURPHY RD	GASOLINE, DIESEL	08/08/1996	2, 2A	E,Q	
		STAR ENTERPRISE	111569	10355 HUFFMEISTER, HOUSTON	GASOLINE, DIESEL	09/10/1996	2, 2A	E,Q	
		STAR ENTERPRISE	111571	1402 FM 1960	GASOLINE	09/03/1996	2, 2A	E,Q	

TABLE 1
GROUNDWATER CONTAMINATION CASE DESCRIPTIONS BY COUNTY
TEXAS NATURAL RESOURCE CONSERVATION COMMISSION

COUNTY	DIVISION	NEW CASES	FILE NAME	FILE NUMBER	LOCATION	CONTAMINATION DESCRIPTION	DATE	ENFORCEMENT STATUS	DATA QUALITY	SECTION 5.236
HARRIS	RMD/PST									
			STAR ENTERPRISE	111572	5103 W FM 1960	GASOLINE, DIESEL	09/03/1996	2A, 6	E,Q	
			STAR ENTERPRISE	111601	11019 BRIAR FOREST	GASOLINE	09/10/1996	2, 2A	E,Q	
			STAR ENTERPRISE	111644	1339 DAIRY ASHFORD	GASOLINE, DIESEL	08/08/1996	2, 2A	E,Q	
			STAR ENTERPRISE	112092	2203 SOUTHWEST FWY	UNKNOWN	01/30/1997	2, 2A	E,Q	
			STAR ENTERPRISE	112298	14811 KATY FWY, HOUSTON	GASOLINE	05/14/1997	2, 2A	E,Q	
			STAR ENTERPRISE	112496	12776 EAST FWY	UNKNOWN	07/25/1997	2A, 6	E,Q	
			STEARNS CORPORATION	101360	WESTVIEW	WASTE OIL	12/04/1991	2, 2A	E,Q	
			STEWART & STEVENSON SERVICES	102973	8631 EAST FREEWAY	DIESEL	04/28/1992	2, 2A	E,Q	
			STOP N SERV	111004	20409 FM 2100	UNKNOWN	05/17/1996	2, 2A	E,Q	
			STOP N SERVE	111007	1245 ATASCOCITA RD	GASOLINE	05/16/1996	2, 2A	E,Q	
			STRAFCO INC	110474	4003 LEELAND	GASOLINE	04/03/1996	2, 2A	E,Q	
			SUNNYS FOOD STORE	109962	9303 FONDREN, HOUSTON	UNKNOWN	11/29/1995	2, 2A	E,Q	
			SURESH KARAMCHANDANI	112814	8810 STELLA LINK RD, HOUSTON	GASOLINE	12/04/1997	2A, 1A	E,Q	
			T M I INC	113262	18307 IH 10 NEAR CYPRESS RUN, HOUSTON	GASOLINE	06/15/1998	1B, 1A	E,Q	
			TALKINGTON DEAN MS	105207	12537 MARKET ST	UNKNOWN	10/29/1992	2, 2A	E,Q	
			TENNESSEE GAS PIPELINE	091025	2.5 MILES NORTH OF HOCKLEY	GASOLINE	11/17/1984	2, 2A	E,Q	
			TEXACO REFINING & MARKETING	091238	6213 LYONS AVE	GASOLINE	03/06/1987	2A, 6	E,Q	
			TEXACO REFINING & MARKETING	092234	8850 NORTH LOOP EAST (610 LOOP)	GASOLINE	10/26/1988	2, 5	E,Q	
			TEXACO REFINING & MARKETING	093093	4902 MARTIN LUTHER KING BLVD	UNKNOWN	06/07/1989	2A, 6	E,Q	
			TEXACO REFINING & MARKETING	093575	10902 BELLAIRE BLVD	WASTE OIL	08/29/1989	2, 2A	E,Q	
			TEXACO REFINING & MARKETING	094130	995 BUNKER HILL	GASOLINE	04/25/1989	2, 2A	E,Q	
			TEXACO REFINING & MARKETING	097713	CAMPBELL RD	GASOLINE, WASTE OIL	11/08/1990	2, 2A	E,Q	
			TEXACO REFINING & MARKETING	104593	4515 FUQUA ST	GASOLINE	09/20/1991	2, 2A	E,Q	
			TEXAS BOLT CO	093960	3233 W 11TH ST	GASOLINE	10/20/1989	2, 2A	E,Q	
			TEXAS PARKS & WILDLIFE DEPT	110563	105 SAN JACINTO	UNKNOWN	03/11/1996	2, 2A	E,Q	
			TEXAS TACO CABANA	113234	7811 LONG POINT, HOUSTON	GASOLINE	06/05/1998	2, 2A	E,Q	
			THE FINGER CO	112006	5320 N SHEPHERD RD	GASOLINE	12/12/1996	2, 2A	E,Q	
			THOMAS C F	096493	BRITTMORE RD	DIESEL	07/26/1990	2, 5	E,Q	
			THOMAS OLBRICHT	099578	SCHNEIDER ST	GASOLINE	07/12/1991	2, 2A	E,Q	
			THYSSEN STEEL GROUP	106522	1335 BOYLES ST	GASOLINE	03/05/1993	2A, 6	E,Q	
			TIDE AIR INC	104898	4430 BRITTMORE	GASOLINE, DIESEL, WASTE OIL	10/01/1992	2, 2A	E,Q	
			TIMWISE FOOD STORE	113410	3815 OLD SPANISH TRL, HOUSTON	GASOLINE, DIESEL	09/02/1998	2, 2A	E,Q	
			TRANSCO ENERGY COMPANY	098591	CHANUTE RD	WASTE OIL	04/08/1991	2, 2A	E,Q	
			TRANSENERGY GRINDING	113244	6203 INDUSTRIAL WAY, HOUSTON	GASOLINE	06/10/1998	1B, 1A	E,Q	
			TRI CITY HOSPITAL	108367	4040 RED BLUFF	DIESEL	03/03/1994	2, 2A	E,Q	
			TRI GAS	113029	5310 RAILROAD AVE, DEER PARK	GASOLINE	03/12/1998	2, 6	E,Q	
			TUBOSCOPE	092634	14940 TALCOTT	CHEMICAL	11/21/1988	2A, 2A	E,Q	
			TXDOT	094427	HWY 1960 OR ATASCACITO	CHEMICAL	10/16/1989	2, 2A	E,Q	
			TXDOT	096460	FM 1959	GASOLINE, DIESEL	07/27/1990	2, 2A	E,Q	
			TXDOT	096461	19321 N IH-9321 N	GASOLINE	06/08/1989	2, 2A	E,Q	
			TXDOT	096467	MESA DR	GASOLINE, DIESEL	07/24/1990	2A, 6	E,Q	
			TXDOT	097038	NORTHWEST FRWY	GASOLINE	10/04/1990	2, 2A	E,Q	
			TXDOT	098593	EASTEX FRWY	GASOLINE	04/02/1991	2, 2A	E,Q	
			TXDOT	098826	N HWY 59 (EASTEX FWY) & COLLINGSWORTH	GASOLINE	05/01/1991	2, 5	E,Q	
			TXDOT	098987	11222 Eastex Fwy, Houston	GASOLINE	05/16/1991	2A, 1A	E,Q	

TABLE 1
GROUNDWATER CONTAMINATION CASE DESCRIPTIONS BY COUNTY
TEXAS NATURAL RESOURCE CONSERVATION COMMISSION

COUNTY	NEW	FILE	FILE	LOCATION	CONTAMINATION	DATE	ENFORCEMENT	DATA	SECTION
DIVISION	CASES	NAME	NUMBER		DESCRIPTION		STATUS	QUALITY	5.236
HARRIS									
	RMD/PST								
		TXDOT	100059	EASTEX FWY	GASOLINE, DIESEL	05/31/1989	2, 2A	E,Q	
		TXDOT	102814	BATTLEGROUND ROAD & HWY 225	GASOLINE	04/24/1992	2, 6	E,Q	
		TXDOT	105148	13702 I-45 N, HOUSTON	GASOLINE	11/24/1992	2, 6	E,Q	
		TXDOT	107835	18827 STATE HWY 249	GASOLINE	01/20/1994	2A, 1A	E,Q	
		U HAUL CO OF HOUSTON	096424	NORTH FREEWAY	GASOLINE, WASTE OIL	07/18/1990	2, 2A	E,Q	
		U HAUL CO OF HOUSTON	096901	W FM 1960	GASOLINE	05/16/1990	2, 4	E,Q	
		U HAUL CO OF HOUSTON	104869	6505 FONDREN	GASOLINE, WASTE OIL	10/06/1992	2, 2A	E,Q	
		U HAUL CO OF HOUSTON	106724	8015 S GESSNER	GASOLINE	08/25/1992	2A, 1A	E,Q	
		U-HALL OF HOUSTON	103523	11356 EASTEX FWY (HWY 59)	UNKNOWN	10/29/1991	2, 6	E,Q	
		U.S. PETROLEUM	091649	211 W CROSSTIMBERS	GASOLINE	02/04/1988	2, 2A	E,Q	
		ULTRAMAR DIAMOND SHAMROCK	097042	BELLFORT RD	GASOLINE	10/22/1990	2, 2A	E,Q	
		ULTRAMAR DIAMOND SHAMROCK	098153	EL CAMINO REAL	GASOLINE	12/20/1990	2, 2A	E,Q	
		UNION PACIFIC RAILROAD CO	111394	10205 HEMPSTEAD HWY, HOUSTON	GASOLINE	07/22/1996	2, 2A	E,Q	
		UNION PACIFIC RR CO	099580	KIRKPATRICK BLVD (EXCAVATION 1)	DIESEL	07/02/1991	2, 2A	E,Q	
		UNITED INSURANCE CO OF AMERICA	112547	3300 SMITH	GASOLINE, WASTE OIL	06/12/1997	1B, 1A	E,Q	
		UNITED PARCEL SERVICE	092770	8330 SWEETWATER	GASOLINE	03/10/1989	2, 2A	E,Q	
		UNITED PARCEL SERVICE	094321	8200 SWEETWATER LN	GASOLINE	11/16/1989	2A, 6	E,Q	
		UNIVERSITY OF HOUSTON	099545	ELGIN ST	GASOLINE	06/17/1991	2, 2A	E,Q	
		UNIVERSITY OF HOUSTON	103341	4800 CALHOUN ROAD	GASOLINE, DIESEL	06/04/1992	2, 5	E,Q	
		UNIVERSITY OF HOUSTON	107074	3708 ELGIN	GASOLINE	06/21/1993	2, 2A	E,Q	
		UNKNOWN	091439	KIMBERLY LN (@ WEST BELT)	GASOLINE	08/05/1987	2, 4	E,Q	
		UNKNOWN	096393	WESLAYAN & RICHMOND	GASOLINE	07/02/1990	2A, 1A	E,Q	
		UPS TRUCKING LEASING	092762	10800 HWY 290	DIESEL	03/24/1989	2, 5	E,Q	
		US AIR FORCE ANDREWS	099849	ELLINGTON FIELD (TX AIR NAT GUARD 147TH	CHEMICAL	01/04/1991	2, 2A	E,Q	
		US COAST GUARD	107940	1178 ELLINGTON FIELD	DIESEL	02/04/1994	2, 2A	E,Q	
		US POSTAL SERVICE	113157	2801 WASHINGTON AVE, HOUSTON	GASOLINE, DIESEL	04/30/1998	2, 2A	E,Q	
		VAN LEER FLEXIBLES	096575	BAMBOO	WASTE OIL	07/18/1990	2, 2A	E,Q	
		VICTOR SMOLIK	095916	S MAIN	GASOLINE	05/16/1990	2, 2A	E,Q	
		VIKING FREIGHT SYSTEMS	096802	MESA RD	DIESEL	09/11/1990	2A, 6	E,Q	
		W C FOSTER	109423	1849 AIRLINE DR	GASOLINE	12/28/1994	2A, 1A	E,Q	
		WALGREENS COMPANY	106680	8110 KEMPWOOD	DIESEL	02/01/1993	2, 2A	E,Q	
		WAREHOUSE ASSOCIATES	113353	1202 KRESS, HOUSTON	GASOLINE	07/29/1998	2A, 1A	E,Q	
		WAYSIDE PLAZA	113341	329 S WAYSIDE, HOUSTON	GASOLINE, DIESEL	07/16/1998	2, 6	E,Q	
		WEBER BALKE FOUNDATION	112070	9830 SYNOTT RD, HOUSTON	GASOLINE	01/17/1997	2, 2A	E,Q	
		WEINGARTEN REALTY	094621	3640 N MAIN	GASOLINE	06/07/1989	2, 2A	E,Q	
		WEST END LUMBER CO	112722	9335 N HWY 6	GASOLINE, DIESEL	10/06/1997	2, 2A	E,Q	
		WILLIS HARGRAVE	112588	8512 HEMPSTEAD HWY	GASOLINE	07/18/1997	1B, 1A	E,Q	
		WOOD LEOPARD COMPANY	109295	2311 DUNLAVY, HOUSTON	OTHER	04/07/1995	2, 2A	E,Q	
		WPW MANAGEMENT CORP	110755	LOOP 336 TIMBERLINE	UNKNOWN	04/05/1996	2, 2A	E,Q	
		ZAKOIL INTERNATIONAL INC	111628	5722 LOCKWOOD	GASOLINE	08/28/1996	2, 2A	E,Q	
		ZAKOIL INTERNATIONAL INC	111768	11037 MARKET & HOLLAND	GASOLINE	09/18/1996	2, 2A	E,Q	
		ZAKOIL INTERNATIONAL INC	111770	4101 ALMEDA RD	GASOLINE	09/09/1996	2, 2A	E,Q	
		ZALIA LA VERNE BALDWIN	113427	800 SHELDON RD, CHANNELVIEW	GASOLINE	09/11/1998	1B, 1A	E,Q	
	RMD/SC								
		BRIO REFINING, INC.	FILE NAME	2501 DIXIE FARM RD., SOUTHERN HARRIS CO. 1	ORGANIC CHEMICALS		5A, 4	E,Q,V,2.3	

TABLE 1
GROUNDWATER CONTAMINATION CASE DESCRIPTIONS BY COUNTY
TEXAS NATURAL RESOURCE CONSERVATION COMMISSION

COUNTY	NEW CASES	FILE NAME	FILE NUMBER	LOCATION	CONTAMINATION DESCRIPTION	DATE	ENFORCEMENT STATUS	DATA QUALITY	SECTION 5.236
HARRIS									
	RMD/SC	CRYSTAL CHEMICAL COMPANY	FILE NAME	CRYSTAL CHEMICAL CO. SUPERFUND SITE 3502	ARSENIC, PHENOL	08/26/1983	5A, 3	E,Q,V,2,3	
		DIXIE OIL PROCESSORS	FILE NAME	DIXIE FARM RD., SOUTHERN HARRIS CO.	ORGANIC CHEMICALS		5A, 5	E,Q,V	
		FRENCH LIMITED	FILE NAME	IN N.E. HARRIS CO. 2 MILES S.W. OF CROSBY,	VOLATILE ORGANIC COMPOUNDS,		5A, 5	E,Q,V	
		GENEVA INDUSTRIES	FILE NAME	GENEVA INDUSTRIES 9334 CANNIFF ROAD	ETHYLBENZENE, TCE, PCB	01/31/1988	5A, 4	E,Q,V,2,3	
		GULF METALS	FILE NAME	NW OF MYKAWA RD. AND ALMEDA-GENOA RD.	HEAVY METALS, HYDROCARBONS	09/09/1994	3B, 2A	E,Q,V,2,3	
		HIGHLANDS ACID PIT	FILE NAME	HIGHLANDS ACID PIT - AT END OF CLEAR LAKE	BENZENE, LEAD, CHROMIUM	04/02/1983	5A, 5	E,Q,V,2,3	
		NORTH CAVALCADE STREET	FILE NAME	NORTH CAVALCADE STREET SUPERFUND SITE	CREOSOTE COMPONENTS	08/07/1986	5A, 4	E,Q,V,2,3	
		SIKES DISPOSAL PITS	FILE NAME	SIKES DISPOSAL PITS-EAST OF SAN JACINTO	PHENOLS, BENZENE, TOLUENE,	06/30/1985	5A, 5	E,Q,V,2,3	
		SOL LYNN (INDUSTRIAL TRANSFORMERS)	FILE NAME	1415,1417, 1419 SOUTH LOOP WEST HOUSTON,	TRICHLOROETHENE	03/23/1987	5A, 4	E,Q,V	
		SOUTH CAVALCADE STREET	FILE NAME	1.5 MILES S.W. OF INTERSECTION OF LOOP 610	CREOSOTE CONSTITUENTS, BTEX		5A, 3	E,Q,V,2,3	
	RMD/SSDAT	AIR PRODUCTS MFG. CORP.	FILE NAME	1423 HWY. 255, PASADENA TXD990757486	LEAD, PCB, NITROTOLUENE	12/14/1990	1B, 1A	E	
		BULL OIL AND CHEMICAL TRANSPORTER	FILE NAME	28538 N. EAST HARDY STREET, SPRING	DICHLOROETHANE	07/11/1990	1B, 1A	E,Q	
		CHICAGO BRIDGE AND IRON	FILE NAME	8900 FAIRBANKS, NORTH HOUSTON ROAD	PH, SULFATE	07/08/1971	1B, 1A	Q	
		DIXIE CHEMICAL CO.	FILE NAME	10701 BAY AREA BLVD.	EPICHLOROHYDRIN,		1B, 1A	Q	
		FLUOROCARBON	FILE NAME	10420 OLD KATY ROAD, HOUSTON	TRICHLOROETHYLENE		1B, 1A	Q	
		SILVER LEAF MANAGEMENT	FILE NAME	930 GEMINI ST., .5 MILE FROM NASA, HOUSTON	DICHLOROETHENE,	03/17/1993	1A, 1A	E	
		STAR ENTERPRISE PETROLEUM MARKETING	FILE NAME	2661 STEVENS ST., HOUSTON	OIL, BTEX		0, 4	E	
	RMD/VC	1720 FEDERAL ROAD	680	1720 FEDERAL ROAD, GALENA PARK	BTEX, TPH, VOC, METALS	01/23/1998	0, 6C	E	
		900/910 GEMINI - 2	810	900 AND 910 GEMINI, CLEAR LAKE CITY	VOCS	07/20/1998	1D, 3	E	
		900/910 GEMINI SITE - 1	532	900 AND 910 GEMINI ROAD, CLEAR LAKE CITY	VOCS	05/23/1997	1D, 3	E	
		922 HOLMES ROAD	630	922 HOLMES ROAD, HOUSTON	LEAD	10/08/1997	0, 2	E	
		AL PARKER BUICK COMPANY	166	11666 OLD KATY ROAD, HOUSTON	PETROLEUM HYDROCARBONS	01/25/1996	0, 2A	E	
		ASHFORD IV OFFICE BUILDING	461	14811 ST. MARY'S LANE, HOUSTON	TPH, S-VOCS	02/14/1997	0, 6	E	
		AZTEC MANUFACTURING (HOUSTON)	326	12433 OLD BEAUMONT HIGHWAY, HOUSTON	METAL, SVOCS, VOCS	08/28/1996	0, 5	E	
		BLAND CADILLAC MULTI-TRACT PROPERTY	539	2100 BAGBY STREET, HOUSTON	CHLORINATED SOLVENTS	05/28/1997	0, 2	E	
		BOWTO, INC.	226	2429 CROCKETT STREET, HOUSTON	TPH, PAH, BTEX, METALS	04/12/1996	0, 5	E	
		BRIARWOOD VILLAGE APARTMENTS	211	1711 JAMES BOWIE, BAYTOWN	CHLORINATED SOLVENTS	03/25/1996	0, 2	E	
		CAMERON - KATY ROAD FACILITY	221	1000 SILBER ROAD, HOUSTON	VOCS	04/02/1996	0, 3	E	
		CHAMPION FOREST SHOPPING CENTER	288	16616 CHAMPION FOREST, HOUSTON	SOLVENTS	07/08/1996	0, 4	E	
		CHANNEL SHIPYARD, INC.	317	999 SOUTH LYNCHBURG ROAD, LYNCHBURG	TPH, CHORINATED SOLVENTS	08/13/1996	0, 2	E	
		CITY OF HOUSTON, CITY BLOCK NO. 43	468	PRAIRIE, PRESTON, MILAM, TRAVIS STREETS,	TPH	02/18/1997	0, 6	E	
		CLAY ROAD PLAZA SHOPPING CENTER	631	16618 CLAY ROAD, HOUSTON	CHLORINATED SOLVENTS	10/14/1997	0, 2	E	
		CRAIG'S INTEREST	265	3725 WESTHEIMER, HOUSTON	SOLVENTS	05/28/1996	0, 3	E	
		CULLEN MAINTENANCE FACILITY	628	7440 CULLEN BOULEVARD, HOUSTON	TPH	10/13/1997	0, 3	E	
		DAN-LOC BOLT AND GASKET, INC.	169	725 NORTH DRENNAN STREET, HOUSTON	METALS, TPH	01/25/1996	0, 6	E	
		DEER PARK INDUSTRIAL PARK	684	1105 HOWARD STREET, DEER PARK	HYDROCARBONS	02/03/1998	0, 6	E	
		DIXIE ELECTRO PLATING COMPANY	495	3001 ENGELKE STREET, HOUSTON	METALS	03/27/1997	0, 2	E	
		DOUBLE TREE HOTEL - POST OAK BOULEVARD	604	2001 POST OAK BOULEVARD, HOUSTON	CHLORINATED SOLVENTS	09/03/1997	0, 2A	E	
		DOUBLETREE HOTEL - DALLAS AVENUE	603	400 DALLAS AVENUE, HOUSTON	CHLORINATED SOLVENTS	09/03/1997	0, 2A	E	
		ECHO LANE SHOPPING CENTER	487	9309 - 9363 KATY FREEWAY, HOUSTON	SOLVENTS	03/12/1997	0, 5	E	
		ELF ATOCHEM NORTH AMERICA, INC.	644	18000 CROSBY EASTGATE ROAD, CROSBY	METALS	10/28/1997	0, 2	E	
		ENTA OILFIELD RENTAL FACILITY	570	11315 WEST LITTLE YORK, HOUSTON	METALS, TPH	07/16/1997	0, 6	E	

TABLE 1
GROUNDWATER CONTAMINATION CASE DESCRIPTIONS BY COUNTY
TEXAS NATURAL RESOURCE CONSERVATION COMMISSION

COUNTY	DIVISION	NEW CASES	FILE NAME	FILE NUMBER	LOCATION	CONTAMINATION DESCRIPTION	DATE	ENFORCEMENT STATUS	DATA QUALITY	SECTION 5.236
HARRIS	RMD/VC		ENTERPRISE AIR CENTER	478	8850 WEST MONROE ROAD, HOUSTON	TPH, CHLORINATED SOLVENTS	03/06/1997	0, 2	E	
			EPC - NITROGEN BENZENE TRANSFER STATION	593	BAYWAY DRIVE, BAYTOWN	TPH	08/13/1997	0, 0	E	
			EXTRAORDINARY CAR CARE	504	3701 SOUTH SHEPHERD, HOUSTON	TPH	04/11/1997	0, 6	E	
			EXXON LAND DEVELOPMENT, INC. PROPERTY	528	22555 NORTH HIGHWAY 59, HOUSTON	METALS, PETROLEUM	05/14/1997	0, 2B	E	
		*	FLOW SERVE CORP. (LAKES/610 SERVICE CENTER)	873	2525 WEST BELLFORT, HOUSTON	SOLVENTS	11/18/1998	2, 2	E	
		*	GALENA PARK PROPERTY	796	9800 CLINTON DRIVE, GALENA PARK	TPH, PAHS, VOCS	07/01/1998	0, 2B	E	
		*	GAS PATH TECHNOLOGY	662	8301 WEST MONROE, HOUSTON	METALS, VOCS, TPH	12/16/1997	0, 2	E	
			HALLIBURTON GEOPHYSICAL SERVICES FACILITY	525	6909 SOUTHWEST FREEWAY, HOUSTON	VOCS	05/14/1997	0, 2A	E	
			HALLMARK CLEANERS	444	4203 SAN FELIPE, HOUSTON	VOCS	01/29/1997	0, 2	E	
			HI-PORT INCORPORATED	547	409 EAST WALLISVILLE ROAD, HIGHLANDS	TPH, SVOCS, PESTICIDES	06/12/1997	0, 4	E	
			HOUSTON LEAD CO.	VCP# 145	300 HOLMES RD HOUSTON	LEAD, CADMIUM, ARSENIC	10/12/1982	0, 3	E, Q, V, 2, 3	
			HOUSTON LEAD COMPANY	145	300 HOLMES ROAD, HOUSTON	METALS	12/06/1995	0, 3	E	
			HOUSTON METAL PROCESSING COMPANY	440	5225 FIDELITY ROAD, HOUSTON	METALS, PCBS	01/22/1997	0, 2	E	
		*	HOUSTON PLANT - II	878	7600 SOUTH SANTA FE, HOUSTON	CHLORINATED SOLVENTS	11/25/1998	0, 2	E	
			HOUSTON PLANT (LTV CONTINENTAL EMSCO)	415	7600 SOUTH SANTA FE DRIVE, HOUSTON	CHLORINATED SOLVENTS	12/11/1996	0, 2	E	
			INTOOL, INC., PROPERTY TRACT C	649	7007 PINEMONT DRIVE, HOUSTON	TPH, VOCS	11/12/1997	0, 2	E	
		*	INWOOD CENTRAL SHOPPING CENTER	757	8077 ANTOINE DRIVE, HOUSTON	SVOCS	04/14/1998	0, 2	E	
			KIRKWOOD COUNTRY (CHESSINGTON)	215	NE INTERSECTION BISSONNET & S. KIRKWOOD,	TPH, METALS	03/29/1996	0, 0	E	
			KQUE RADIO TRANSMITTER SITE	498	315 NORTH ENNIS STREET, HOUSTON	METAL	04/03/1997	0, 5	E	
			LAKESIDE SHOPPING VILLAGE	316	10900 BLOCK OF WESTHEIMER/WILCREST,	CHLORINATED SOLVENTS	08/13/1996	0, 5	E	
			LAROCHE INDUSTRIES KATY ROAD	512	7310 OLD KATY ROAD, HOUSTON	PESTICIDES, METALS	04/23/1997	0, 6	E	
		*	LATINO LEARNING CENTER (WESTHEIMER	G03	, HOUSTON	TPH, BTEX, METALS	01/15/1998	0, 6C	E	
			LONE STAR HEAT TREATING FACILITY	306	5212 CLINTON DRIVE, HOUSTON	CHLORINATED SOLVENTS	08/02/1996	0, 0	E	
			LOOP SHOPPING CENTER	207	9417-9595 SOUTH MAIN, HOUSTON	CHLORINATED SOLVENTS	03/19/1996	0, 3	E	
		*	LSS-LONE STAR - HOUSTON, INC.	559	24131 HARDY, SPRING	TPH, METALS	07/02/1997	0, 2A	E	
			LUNSFORD ESTATE PROPERTY	462	1525 NORTH POST OAK, HOUSTON	TPH, VOCS, SVOCS	09/09/1996	0, 2A	E	
		*	MARINER VILLAGE SHOPPING CENTER	903	6347 - 6467 WESTHEIMER ROAD @ WINROCK,	SOLVENTS	12/29/1998	0, 2	E	
			MEMORIAL HEIGHTS APARTMENTS/SURROUNDING	243	201 SOUTH HEIGHTS BOULEVARD, HOUSTON	METALS, VOCS	04/25/1996	0, 6	E	
			METRO SHARPTOWN BUS OPERATING FACILITY - 1	130	6890 SOUTHWEST FREEWAY, HOUSTON	TPH, BTEX, LEAD	10/16/1995	0, 4	E	
		*	MID-WEST METALLIC	445	7301 FAIRVIEW ROAD, HOUSTON	TPH, METALS	01/29/1997	0, 0	E	
			MILBY STREET BUS BARN	G04	, HOUSTON	TPH, BTEX, SOLVENTS, METALS	01/25/1998	0, 6C	E	
			NESTE/WRIGHT ASPHALT PRODUCTS COMPANY	159	17310 MARKET STREET, CHANNELVIEW	TPH, PETROLEUM SUBSTANCES,	12/28/1995	0, 6	E	
			NORTH VELASCO ROAD PROPERTY (LEAD	334	709 NORTH VELASCO ROAD, HOUSTON	METALS	09/09/1996	0, 3	E	
		*	NORTHSIDE WASTEWATER TREATMENT PLANT	131	100 JAPHET STREET, HOUSTON	TPH, METALS, PCB	10/16/1995	0, 2A	E	
		*	NOTTINGHAM COUNTRY PROFESSIONAL CENTER	719	20701 KINGSLAND BOULEVARD, KATY	CHLORINATED SOLVENTS	03/06/1998	0, 2A	E	
			OAK LANE APARTMENTS	448	2701 REVERE, HOUSTON	TCE	02/05/1997	0, 6	E	
			OAKITE PRODUCTS FACILITY	526	10100 HIRSCH ROAD, HOUSTON	VOCS, METALS	05/14/1997	0, 2	E	
			OCCIDENTAL CHEMICAL CORPORATION - DEER	348	1000 TIDAL ROAD, DEER PARK	CHLORINATED	09/19/1996	0, 4	E	
			OFFICE DEPOT	181	6869 OLD KATY ROAD, HOUSTON	METALS, SVOCS, VOCS	02/15/1996	0, 6	E	
			OFFICE/WAREHOUSE FACILITY - KEYPORT LANE	485	1125 KEYPORT LANE, HOUSTON	METALS, VOCS	03/11/1997	0, 6	E	
			OLD KATY ROAD PROPERTY	191	10420 OLD KATY ROAD, HOUSTON	CHLORINATED SOLVENTS	03/05/1996	0, 4	E	
		*	OLD RIVER TACE/DONUT HOLE BAKERY	807	800 SHELDON ROAD, CHANNELVIEW	BTEX, TPH	07/16/1998	0, 2	E	
			OXID, L.P.	614	101 CONCRETE STREET, HOUSTON	HHC, SOLVENTS, METALS	09/25/1997	0, 2	E	
			PENTRON INCORPORATED	281	323 AVENUE J, HOUSTON	PETROLEUM HYDROCARBONS	06/25/1996	0, 2B	E	
			PILGRIM CLEANERS - BRIAR FOREST AND	112	1498 WILCREST, HOUSTON	PCE	09/11/1995	0, 2A	E	

TABLE 1
GROUNDWATER CONTAMINATION CASE DESCRIPTIONS BY COUNTY
TEXAS NATURAL RESOURCE CONSERVATION COMMISSION

COUNTY	NEW	FILE	FILE	LOCATION	CONTAMINATION	DATE	ENFORCEMENT	DATA	SECTION
DIVISION	CASES	NAME	NUMBER		DESCRIPTION		STATUS	QUALITY	5.236
HARRIS									
	RMD/VC								
		PILGRIM CLEANERS - BRIAR RIDGE	063	2538-A BRIAR RIDGE, HOUSTON	PCE	09/11/1995	0, 4	E	
		PILGRIM CLEANERS - CHIMNEY ROCK	061	6701 CHIMNEY ROCK, HOUSTON	PCE	09/11/1995	0, 4	E	
		PILGRIM CLEANERS - FONDREN	116	11322 FONDREN, HOUSTON	PERC AND OTHER CHLORINATED	09/11/1995	0, 4	E	
		PILGRIM CLEANERS - JONES ROAD	048	10154 JONES ROAD, HOUSTON	PERC	09/11/1995	0, 4	E	
		PILGRIM CLEANERS - KUYKENDAHL	115	15386 KUYKENDAHL, HOUSTON	PERC AND OTHER CHLORINATED	09/11/1995	0, 5	E	
		PILGRIM CLEANERS - MASON ROAD	113	1775 MASON ROAD, HOUSTON	PERC AND OTHER CHLORINATED	09/11/1995	0, 2A	E	
		PILGRIM CLEANERS - SAN FELIPE	114	6415 SAN FELIPE, HOUSTON	PERC AND OTHER CHLORINATED	09/11/1995	0, 4	E	
		PILGRIM CLEANERS - STELLA LINK	117	6723 STELLA LINK, HOUSTON	PCE	09/11/1995	0, 2A	E	
		PILGRIM CLEANERS - WEST BELLFORT	062	10816 WEST BELLFORT, HOUSTON	PCE	09/11/1995	0, 4	E	
		PLEASANT HILL VILLAGE APARTMENTS	544	3800 LYONS @ PANNELL STREET, HOUSTON	TPH, CHLORINATED SOLVENTS,	06/06/1997	0, 2	E	
		PORT OF HOUSTON AUTHORITY - SIMS BAYOU	579	9887 LAWNDALE, HOUSTON	VOC, SVOC, TPH, METALS	07/29/1997	0, 3	E	
		PROPOSED LAMONS GASKET PROPERTY	624	INTERSECTION AIRPORT BLVD/TEWANTIN	VOCS	10/03/1997	0, 6C	E	
		PROVIDENCE SHOPPING CENTER	070	9404 SOUTH STATE HIGHWAY 6, HOUSTON	VOCS	09/29/1995	0, 2	E	
		PRUDENTIAL RESOURCE CENTER	642	7026 OLD KATY ROAD, HOUSTON	METALS, CL SOLVENTS	10/23/1997	0, 2	E	
		RHEEM MANUFACTURING FACILITY	885	1025 LOCKWOOD DRIVE, HOUSTON	SOLVENTS	12/08/1998	0, 2A	E	
		RUMMEL CREEK SHOPPING CENTER	828	13100 BLOCK OF MEMORIAL DRIVE, HOUSTON	CHLORINATED SOLVENTS (PCE)	08/26/1998	0, 2A	E	
		SANDVIK ROCK TOOLS FACILITY	837	8760 CLAY ROAD, HOUSTON	CHLORINATED SOLVENTS,	09/16/1998	0, 2	E	
		SHEPHERD LAUNDRY FACILITY	682	2460 LOUISIANA STREET, HOUSTON	HYDROCARBONS	01/28/1998	0, 3	E	
		SMITH INDUSTRIES	275	8300 HEMPSTEAD HIGHWAY, HOUSTON	METALS AND VOCS/SVOCs, PCBS	06/13/1996	0, 3	E	
		SOUTH COAST TERMINALS (MANCHESTER)	457	9317 EAST AVENUE S, HOUSTON	VOC, BTEX, PAH	02/11/1997	1, 4	E	
		STOP N' GO NO. 2567	602	9365 SOUTH MAIN STREET, HOUSTON	BTEX	09/05/1997	0, 2	E	
		SUMMIT NORTHGATE RESTRICTED RESERVE "B"	235	2204A FM 1960, HOUSTON	CHLORINATED SOLVENTS	04/22/1996	0, 4	E	
		SUMMIT NORTHGATE RESTRICTED RESERVE "C"	236	2204A, B, C FM 1960, HOUSTON	CHLORINATED SOLVENTS	04/22/1996	0, 4	E	
		SYSTEM PROPERTY DEVELOPMENT CO. (SEE VCP	378	1301 PRESTON AVENUE, HOUSTON	BTEX, METALS, VOCS, PAHS	10/22/1996	0, 5	E	
		T & C LYNDISFARNE (FMC PROPERTY)	563	10516 OLD KATY ROAD, HOUSTON	CHLORINATED SOLVENTS	07/02/1997	0, 2	E	
		TENNECO TECHNOLOGY CENTER	661	5510 SOUTH RICE AVENUE, HOUSTON	TPH, VOC	12/02/1997	0, 5	E	
		TENNECO/OCCIDENTAL CHEMICAL	102	4403 PASADENA FREEWAY, PASADENA	VOCS, METALS	10/19/1995	0, 0	E	
		THE OAKS OF INWOOD SHOPPING CENTER	594	6600 ANTOINE DRIVE, HOUSTON	VOCS	08/13/1997	0, 2	E	
		THE RECTORSEAL CORPORATION - PRODUCE ROW	590	2830 PRODUCE ROW, HOUSTON	SOLVENTS	08/13/1997	0, 4	E	
		THE RECTORSEAL CORPORATION - SPENWICK	613	2601 SPENWICK ROAD, HOUSTON	TPH/SOLVENTS	09/19/1997	0, 4	E	
		THERMO ELECTRON CORPORATION	531	411 JACKSON HILL STREET, HOUSTON	VOCS, TPH, METALS	05/15/1997	0, 2	E	
		THREE FOUNTAINS SQUARE SHOPPING CENTER	290	1808-1940 FOUNTAINVIEW, HOUSTON	TPH	07/08/1996	0, 6	E	
		TOWN AND COUNTRY SHOPPING CENTER	126	1000 WEST SAM HOUSTON PARKWAY, HOUSTON	METALS	09/21/1995	0, 6C	E	
		TOWN AND COUNTRY VILLAGE SHOPPING CENTER	152	12850 MEMORIAL DRIVE, HOUSTON	CHLORINATED SOLVENTS	12/21/1995	0, 4	E	
		TOWN SQUARE/COPPERFIELD SHOPPING CENTER	883	8475 NORTH HIGHWAY 6, HOUSTON	VOCS, BTEX	12/03/1998	0, 2	E	
		UCR, INC. (SEE VCP NO. 649)	726	7007 PINEMONT DRIVE, HOUSTON	TPH, VOCS	03/23/1998	0, 2	E	
		UNOCAL CHEMICAL DISTRIBUTION - HOUSTON	669	7010 MYKAWA ROAD, HOUSTON	SOLVENTS	12/30/1997	0, 3	E	
		UNOCCUPIED INDUSTRIAL SITE (FONTENOT)	401	6125 INDUSTRIAL WAY, HOUSTON	VOCS, METALS	11/14/1996	0, 2	E	
		WAREHOUSE/TURBINE CHROME SERVICES	784	15 DRENNAN STREET, HOUSTON	METALS, TPH, SOLVENTS	06/09/1998	0, 2A	E	
		WESLAYAN PLAZA SHOPPING CENTER - WEST SIDE	621	WESLAYAN AT BISSONNET, HOUSTON	CHLORINATED SOLVENTS	10/03/1997	0, 4	E	
		WESTCHASE SHOPPING CENTER	121	9709 WESTHEIMER ROAD, HOUSTON	VOCS	09/20/1995	0, 4	E	
		WESTERN ATLAS LOGGING SERVICES SHOP	460	19130 OIL CENTER BOULEVARD, HOUSTON	METALS, VOCS	02/11/1997	0, 5	E	
		WESTLAKE INDUSTRIES, INC.	013	17011 OLD BEAUMONT HIGHWAY 90, HOUSTON	VOCS	09/19/1995	0, 2	E	
	RMD/VCIO	2520 ROBINHOOD/2520 QUENBY	075	2520 ROBINHOOD, HOUSTON	VOCS	11/25/1998	0, 2B	E	

TABLE 1
GROUNDWATER CONTAMINATION CASE DESCRIPTIONS BY COUNTY
TEXAS NATURAL RESOURCE CONSERVATION COMMISSION

COUNTY	DIVISION	NEW CASES	FILE NAME	FILE NUMBER	LOCATION	CONTAMINATION DESCRIPTION	DATE	ENFORCEMENT STATUS	DATA QUALITY	SECTION 5.236
HARRIS										
	RMD/VCIO									
		*	ATASCOCITA TOWN CENTER	055	6800 - 7000 FM 1960 EAST,HUMBLE	PCE	07/27/1998	0, 2B	E	
		*	BANK OF TANGLEWOOD, N.A.	069	2600 BLK NOTTINGHAM/5500 BLK KIRBY,	BTEX,TPH,VOCS	10/27/1998	0, 2B	E	
		*	CHIMNEY ROCK PLAZA RETAIL CENTER	074	11801 - 11819 CHIMNEY ROCK ROAD,HOUSTON	BTEX, TPH	11/20/1998	0, 2B	E	
		*	FORMER COOPER ENERGY SERVICES	056	1111 LOCKWOOD DRIVE,HOUSTON	VOCS	08/04/1998	0, 2B	E	
		*	TRIANGLE REALTY COMPANY (DEERCO)	014	5600 BLOCK OF KIRBY DRIVE,HOUSTON	TPH, BTEX, VOCS	02/12/1998	0, 2B	E	
		*	WEST LOOP BUSINESS PARK	048	1213 AND 1217 WEST LOOP NORTH,HOUSTON	TPH, DCE, VC	07/08/1998	0, 2B	E	
	WUD									
			FOUNTAINHEAD MUNICIPAL UTIL DIST	1010435	WELL 2 (G1010435B) - 12706 MIDDLESBOURGH	BENZENE, ETHYL BENZENE,	10/23/1992	2C, 5	E,Q,V,2	
			HARRIS COUNTY MUD NO. 150	1011250	WELL 1 (G1011250A) - 11919 LOVELAND PASS /	BENZENE, ETHYLBENZENE,	08/04/1987	2C, 5	E,Q,V,2	
			HARRIS COUNTY MUD NO. 217	1011983	WELL 1 (G1011983A) - 2535 SPEARS RD.	BENZENE, CYCLOHEXANE,	05/16/1990	2C, 5	E,Q,V,2	
			KITZWOOD	1011536	WELL 1 (G1011536A) - 0.85 MI W BOURDEAUX &	BENZENE, XYLENES, ETHYL	02/13/1991	2C, 5	E,Q,V,2	
			THREE LAKES MUD NO 1	1011908	WELL 1 (G1011908A) - NW OF AMISTAD ST., ESE	BENZENE, CYCLOHEXANE,	09/18/1990	2C, 6E	E,Q,V,2	
HARRISON										
	ENF									
			WELLMAN INDUSTRIES (FORMER SITE OF)	33350	#7 INDUSTRIAL DRIVE, LONGVIEW	CR, CD, NI, CU, ZN	05/15/1990	4A, 2B	E	Y
	RMD/CA									
			MOBIL OIL CORP - WASCOM TERMINAL	31667	FM 9 SOUTH, 1/4 MI SOUTH OF WASKOM	BTEX	11/07/1986	2C, 2A	EQ	
			STAR ENTERPRISE - WASKOM	35841	FM 9, 2 MILES S. OF WASKOM	PETROLEUM HYDROCARBONS	11/01/1990	3B, 2A	EQ	
			TRW-REDA PUMP	34132	3304 ROSBOROUGH SPRINGS RD., MARSHALL	CHLORINATED SOLVENTS	01/22/1985	4A, 5	EQV12	
			US ARMY LONGHORN AMMO	30990	14 MI NE OF MARSHALL NEAR KARNACK	METHYLENE CHLORIDE, 1,1,1 -	09/01/1984	3A, 2A	EQV	
			WELLMAN INDUSTRIES (FORMER SITE OF)	33350	#7 INDUSTRIAL DRIVE, LONGVIEW	CR, CD, NI, CU, ZN	05/15/1990	4A, 2B	E	
			WESCO VALVE & MFG. CO	34966	4000 AIRPORT ROAD, MARSHALL	CHROMIUM	03/07/1994	4, 2	E	
	RMD/PST									
			AMERICAN NORIT CO INC	095929	W UNIVERSITY DR	GASOLINE, DIESEL	06/12/1990	2, 5	E,Q	
		*	B J TEXACO	113329	IH 20/SPUR 156, WASKOM	GASOLINE, DIESEL	07/10/1998	1B, 1A	E,Q	
			BONNIE SPANGLER	105870	100 W WRIGHT	GASOLINE	01/14/1992	2, 2A	E,Q	
			BOYD-HESSER TIRE CO	100598	E GRAND AVE	GASOLINE	08/26/1991	5B, 2A	E,Q	
			BRADLEY EPPERSON	112526	N HWY 59	UNKNOWN	08/12/1997	1B, 1A	E,Q	
			CAPPS ARTHUR	100767	OLD HWY 80	GASOLINE	10/30/1991	2, 2A	E,Q	
			CHEROKEE COLUMBUS REAL ESTATE	094112	201 N ALLEN	GASOLINE	11/28/1989	2, 5	E,Q	
			CITY OF MARSHALL	099436	STARR ST (BEHIND WASTEWATER TREATMENT	GASOLINE, DIESEL	07/02/1991	2, 2A	E,Q	
			COASTAL UNILUBE	111748	2204 N LONGVIEW ST	DIESEL	07/24/1996	2, 2A	E,Q	
			COCA COLA ENTERPRISES INC	091823	405 N WASHINGTON ST	GASOLINE	04/14/1988	2, 4	E,Q	
		*	EAST TEXAS FUELS INC	113414	102 E END BLVD, MARSHALL	GASOLINE	08/27/1998	1B, 1A	E,Q	
			HARELTON GROCERY	112525	HWY 154 & FM 450	GASOLINE, DIESEL	08/05/1997	2, 2A	E,Q	
			MARSHALL ISD	094912	1205 W EMORY ST	GASOLINE	01/24/1990	2, 2A	E,Q	
			MARSHALL POTTERY	095279	LAKE ST	GASOLINE	03/27/1990	2, 2A	E,Q	
		*	PATRICA KING/MAGGIE REEVES	113599	HWY 134 & HWY 43 N, KARNACK	GASOLINE	11/05/1998	2, 2A	E,Q	
			RALPH WATSON OIL COMPANY	093768	1800 VICTORY DR	GASOLINE	02/01/1989	2, 2A	E,Q	
			REEVES OIL CO INC	102334	101 MAIN STREET	GASOLINE	03/19/1992	2, 2A	E,Q	
			SABINE MINING COMPANY	101941	FM 968	GASOLINE, DIESEL	02/18/1992	2, 2A	E,Q	
			SILVERWOOD PROPERTIES INC	111194	I-20 & MAGNOLIA ST (NE CORNER)	GASOLINE	08/06/1996	1B, 1A	E,Q	
			SNIDER INDUSTRIES	107723	LOOP 390 @ SUE BELL LAKE ROAD	GASOLINE	12/29/1993	2, 2A	E,Q	
			SNIDER INDUSTRIES	107921	END OF N GROVES	DIESEL	12/07/1993	2, 2A	E,Q	

TABLE 1
GROUNDWATER CONTAMINATION CASE DESCRIPTIONS BY COUNTY
TEXAS NATURAL RESOURCE CONSERVATION COMMISSION

COUNTY	DIVISION	NEW CASES	FILE NAME	FILE NUMBER	LOCATION	CONTAMINATION DESCRIPTION	DATE	ENFORCEMENT STATUS	DATA QUALITY	SECTION 5.236			
HARRISON	RMD/PST		SNIDER INDUSTRIES INC	111765	END OF N GROVE	GASOLINE, DIESEL	09/30/1996	2, 2A	E,Q				
			STAGGERS OIL	107956	101 E END BLVD S	GASOLINE	03/16/1994	2, 2A	E,Q				
			STAGGERS OIL CO	100527	W GRAND	DIESEL	08/13/1991	2, 2A	E,Q				
		*	TOM SOLOMAN - AUTO FINANCE	111758	805 E GRAND, MARSHALL	GASOLINE	10/10/1996	1B, 1A	E,Q				
			TRUMAN ARNOLD COMPANIES	094190	5803 E END BLVD	GASOLINE	06/03/1989	2, 2A	E,Q				
			TXDOT	097051	N HWY 59	GASOLINE, DIESEL, DIST F OIL	10/16/1990	2, 6	E,Q				
			ULTRAMAR DIAMOND SHAMROCK	108336	100 E END BLVD	GASOLINE	03/08/1994	2, 2A	E,Q				
		*	UNKNOWN	113411	SOUTH OF 101 E END BLVD, MARSHALL	GASOLINE	08/27/1998	2, 6	E,Q				
			V. J. MAYBERRY	092307	101 E END BLVD	GASOLINE	11/18/1988	2, 2A	E,Q				
			WOOD MICHAEL L.	102208	907 EAST END BOULEVARD (HWY 59) S	GASOLINE	03/11/1992	2, 2A	E,Q				
			RMD/SC		LONGHORN ARMY AMMUNITION PLANT	FILE NAME	KARNACK	MUNITIONS, HEAVY METALS		5A, 2A	E,Q,V,2,3		
					MARSHALL WOOD PRESERVING	FILE NAME	2700 WEST HOUSTON STREET, MARSHALL, TX	CREOSOTE,	06/25/1997	5B, 2A	E,Q,V,3		
					STEWCO, INC.	FILE NAME	SITE 1-LOCATED ON FM 9 APPROXIMATELY 1/2	VOLITILE ORGANIC COMPOUNDS		5A, 6	E,Q,V,2,3		
		HASKELL	RMD/PST		CLEATUS DRINNON	112616	503 N 1ST	UNKNOWN	09/15/1997	5B, 1A	E,Q		
				DRINNON CLEATUS W	106814	605 N 1ST	GASOLINE	05/20/1993	5B, 1A	E,Q			
				HASKELL NATIONAL BANK	100381	1.5 MI N HWY 277 @ HWY 380 JUNCTION	DIESEL	09/23/1991	2, 2A	E,Q			
				PENMAN CONOCO SERVICE	097955	N AVE E	GASOLINE, DIESEL	02/05/1991	2, 2A	E,Q			
				PRODUCERS GRAIN & SUPPLY	096006	MAIN AND CAROTHERS ST, ROCHESTER	UNKNOWN	08/01/1990	5B, 1A	E,Q			
				RULE INDEPENDENT SCHOOL DIST	093765	1100 UNION AVE	GASOLINE	08/24/1989	2A, 1A	E,Q			
				SAV M CONVENIENCE STORES	111266	400 E AVENUE	GASOLINE	06/26/1996	2, 2A	E,Q			
				SORRELLS TEXACO	094996	UNION ST	GASOLINE	01/25/1990	5B, 1A	E,Q			
				SWAFFORD JOE	100123	HWY 283 (@ FM 1661)	GASOLINE	08/26/1991	5B, 1A	E,Q			
				UNKNOWN	095382	4TH (@ HWY 277)	GASOLINE	03/30/1990	1B, 1A	E,Q			
				WQD		TDA PESTICIDE SURVEY	2147407	WELL NO. 21-47-407 (SAMPLES REP 1 & REP 2)	ATRAZINE	06/03/1987	2D, 2B	E,Q,V,2	
						TDA PESTICIDE SURVEY	2150650	WELL NO. 21-50-650 (SAMPLE REP 1) "HASKELL"	DICAMBA	06/03/1987	2D, 1	V,2,3	
	HAYS			RMD/CA		CHUCK NASH	F0011	SAN MARCOS PCE PLUME	BTEX,MTBE,CHLOR SOLVENTS	12/01/1989	2D, 2	E	
		RMD/PST		ACTION PETROLEUM	108946	N RANCH ROAD 12	DIESEL	12/15/1994	2, 6	E,Q			
				AQUARENA SPRINGS RESORT	106907	CORNER OF BERT BROWN ROAD AND POST	GASOLINE	06/24/1993	2, 5	E,Q			
				CARSON W C	098383	IH-35 (@ LOOP 82 - AQUARENA SPRINGS)	GASOLINE	03/11/1991	2, 2A	E,Q			
				CIRCLE K STORE INC	112394	731 BUGG LN	GASOLINE	06/16/1997	2, 6	E,Q			
				CITY OF SAN MARCOS	092680	630 E HOPKINS (FORMERLY VEHAL)	GASOLINE	02/22/1989	2, 4	E,Q			
				ISMAIL, DEAN	094328	1611 IH-611	UNKNOWN	05/21/1987	2A, 1A	E,Q			
			*	PAC N SAC INC	112516	204 N HWY 81, KYLE	GASOLINE	08/15/1997	2, 2A	E,Q			
			PAC N SAC STORES	112105	1503 POST RD	GASOLINE	03/11/1996	2, 2A	E,Q				
			PHILLIPS PETROLEUM COMPANY	111019	I-35 @ HWY 123	GASOLINE, DIESEL	05/16/1996	2, 6	E,Q				
			PHILLIPS PETROLEUM COMPANY	111020	1439 IH-35	GASOLINE	05/16/1996	2, 2A	E,Q				
			R T STOREY ESTATE	093266	205 W HOPKINS	GASOLINE	07/10/1989	2A, 2A	E,Q				

TABLE 1
GROUNDWATER CONTAMINATION CASE DESCRIPTIONS BY COUNTY
TEXAS NATURAL RESOURCE CONSERVATION COMMISSION

COUNTY	DIVISION	NEW CASES	FILE NAME	FILE NUMBER	LOCATION	CONTAMINATION DESCRIPTION	DATE	ENFORCEMENT STATUS	DATA QUALITY	SECTION 5.236
HAYS										
	RMD/PST		R T STOREY ESTATE	094978	IH-35 N	GASOLINE	01/24/1990	2A, 1A	E,Q	
			R. T. STOREY	109872	1303 S IH-303 S	GASOLINE	05/13/1993	1B, 1A	E,Q	
			ROGER SMITH	109021	336 W HOPKINS	GASOLINE	01/06/1995	5B, 1A	E,Q	
			SAC N PAC STORES INC	108601	CENTER PT RD & S IH-ENTER PT RD & S	DIESEL	04/18/1994	2, 2A	E,Q	
			SAC N PAC STORES INC	111419	1618 LOOP 82	UNKNOWN	07/30/1996	2, 2A	E,Q	
			SOUTHWEST TEXAS STATE UNIV	108217	CORNER SESSOM & PEQUEZ	GASOLINE	05/26/1994	2, 4	E,Q	
			SOUTHWEST TEXAS STATE UNIV	109831	602 MOORE ST	DIESEL	08/29/1995	2A, 2A	E,Q	
			STAR ENTERPRISE	104681	204 N IH35 & LBJ DR	UNKNOWN	09/16/1992	2, 2A	E,Q	
			UNKNOWN	091316	BLANCO RIVER	UNKNOWN	04/01/1985	5B, 4	E,Q	
	RMD/SSDAT		GARY JOB CORPS	FILE NAME	1 MILE N.E. OF SAN MARCOS ON EAST SIDE OF	DICHLOROETHANE		1B, 0	E	
	WQD		CITY OF KYLE MUNICIPAL SUPPLY WELLS		CITY OF KYLE, HAYS COUNTY, "SAN MARCOS	TRIHALOMETHANES	03/01/1989	2D, 2B	E,Q,V,1,2	
			SAN MARCOS TRACE ORGANICS		CITY OF SAN MARCOS, HAYS COUNTY, "SAN	TRIHALOMETHANES,	01/01/1987	2D, 2B	E,Q,V,1,2	
			USGS FREON PLUME STUDY		1 WELL (68-09-111) AND 1 SPRING (68-01-801) IN	CCL3F (FREON)	06/03/1976	1, 2B	Q,V,2,3	
HEMPHILL										
	RMD/PST		ALLSUPS PETROLEUM, INC.	103262	219 NORTH 2ND STREET	GASOLINE	05/26/1992	2, 2A	E,Q	
			BOB WARD	109701	1ST AND SUMMITT STREETS	GASOLINE	09/20/1994	2, 2A	E,Q	
			CANADIAN FUEL SUPPLY INC	095834	2ND ST & SUMMITT ST	GASOLINE	05/08/1990	5B, 1A	E,Q	
			NATIONSBANK	111301	MAIN & 2ND ST, CANADIAN	GASOLINE, DIESEL	07/09/1996	2, 2A	E,Q	
			SMALL BUSINESS ADMINISTRATION	096276	S 2ND ST	GASOLINE	07/23/1990	2, 2A	E,Q	
			TXDOT	097738	N HWY 60	GASOLINE, DIESEL	12/13/1990	2, 6	E,Q	
			WARD OIL CO	104495	CANADIAN AIRFIELD	GASOLINE	08/24/1992	5B, 1A	E,Q	
HENDERSON										
	RMD/CA		FURON -STRUCTURAL BEARINGS DIV	33134	FM 2495@ PROGRESS WAY, ATHENS	VOC	06/24/1992	0, 5	E,Q,V	
	RMD/PST		BUSH DEVELOPMENT	112131	502 N PRAIRIEVILLE	UNKNOWN	03/03/1997	2, 2A	E,Q	
			CITY OF GUN BARREL CITY	108942	1810 W MAIN	GASOLINE	12/12/1994	2, 2A	E,Q	
			COUNTRY FAMILY CORP	112810	HWY 31	UNKNOWN	07/15/1997	1B, 1A	E,Q	
			CROUCH ENVIRONMENTAL SERVICES	092080	700 S HWY 59	GASOLINE	07/12/1988	2, 2A	E,Q	
			DRAKE NANNY	095870	HWY 31 (@ HWY 198)	GASOLINE	06/15/1990	2, 2A	E,Q	
			ELDER CHRYSLER PLYMOUTH DODGE	102921	1798 E HWY 31	GASOLINE	04/23/1992	2A, 1A	E,Q	
			FDIC	099304	E HWY 31	GASOLINE, DIESEL	06/17/1991	2, 2A	E,Q	
			FOOD FAST HOLDING LTD	112907	502 A S PALESTINE, ATHENS	GASOLINE	01/22/1998	1B, 1A	E,Q	
			HENDERSON COUNTY	113152	301 N CARROLL & LARKIN ST, ATHENS	GASOLINE	04/30/1998	2, 2A	E,Q	
			JOE TARRANT OIL CO	093593	E HWY 175	GASOLINE	09/06/1989	5B, 2A	E,Q	
			KIDD JONES OIL COMPANY	103132	HWY 334 (@ HWY 274)	GASOLINE, DIESEL	05/20/1992	2, 2A	E,Q	
			LEO JONES OIL CO	103687	HWY 175	GASOLINE	07/02/1992	2, 2A	E,Q	
			LEO JONES OIL CO	105424	HWY 175 & MURCHISEN ST	GASOLINE	11/30/1992	2, 2A	E,Q	
			NAVIN PATEL	112923	CORNER HWY 168 & COUNTY RD 2930, PAYNE	GASOLINE	01/26/1998	1B, 1A	E,Q	
			ONE STOP FOOD STORES	111841	HWY 334	GASOLINE	10/03/1996	2A, 6	E,Q	
			RAY ROBERTS	104348	E HWY 334	GASOLINE	08/24/1992	2, 2A	E,Q	

TABLE 1
GROUNDWATER CONTAMINATION CASE DESCRIPTIONS BY COUNTY
TEXAS NATURAL RESOURCE CONSERVATION COMMISSION

COUNTY	DIVISION	NEW CASES	FILE NAME	FILE NUMBER	LOCATION	CONTAMINATION DESCRIPTION	DATE	ENFORCEMENT STATUS	DATA QUALITY	SECTION 5.236
HENDERSON										
	RMD/PST		S 3 INC DBA FOOD FAST	108047	INTERSECTION OF HWY 334 & FM 198	GASOLINE, DIESEL	04/12/1994	2, 2A	E,Q	
			S O WYLIE	106181	716 E CORSICANA	GASOLINE	02/15/1993	2A, 1A	E,Q	
			SMITH & COFFMAN INC	112231	510 S PALESTINE	UNKNOWN	04/14/1997	2, 2A	E,Q	
			SWITZER PETROLEUM PRODUCTS	111840	HWY 274	GASOLINE, DIESEL	10/03/1996	2, 2A	E,Q	
			SWITZER PETROLEUM PRODUCTS CO	099207	HWY 334 (@ HWY 198)	GASOLINE, DIESEL	05/30/1991	2A, 1A	E,Q	
			TRIPLE A OIL CO INC	093140	KICKAPOO ST @ HWY 31	GASOLINE	06/06/1989	2, 2A	E,Q	
			TRIPLE A OIL CO INC	097109	S PALESTINE (ACROSS ST FROM WINN DIXIE)	GASOLINE, DIESEL	10/11/1990	2, 2A	E,Q	
			TRIPLE A OIL CO INC	099334	W ROYAL BLVD (HWY 31 & RM 198 SW CORNER)	GASOLINE, DIESEL, WASTE OIL	06/24/1991	2, 2A	E,Q	
	RMD/SC		HARVEY INDUSTRIES	FILE NAME	INTERSECTION OF HWY 1616 AND 2495 IN	MEK, TOLUENE	05/06/1986	5B, 2A	E,Q,V,2,3	
HIDALGO										
	ENF		DOWELL SCHLUMBERGER - MISSION	33568	INT. OF US HWY 83 & GLASSCOCK RD, MISSION	VOCS, TPH	04/08/1989	3B, 2	EQV2	
			PHARR PLANTATION INC (PLANTATION SOUTH)	52175	431 PLANTATION DRIVE	PESTSICIDES	06/23/1992	3B, 1A	EQV1	
	PD/MSW		REPUBLIC/C&T LANDFILL OF EDINBURG: MW-4, 8,	MSW00151	ON S SIDE OF FM 1017, 4.0 MI. W OF INT. OF US	VOCS (TRICHLOROETHENE,	02/13/1995	2B, 5	E,Q,V,2	
	RMD/CA		DOWELL SCHLUMBERGER - MISSION	33568	INT. OF US HWY 83 & GLASSCOCK RD, MISSION	VOCS, TPH	04/08/1989	3B, 2A	EQV2	
			GUARANTY FEDERAL BANK PROPERTY	T0514	1802 N JACKSON RD - PHARR, TX	METALS	05/13/1994	1B, 2	EQV2	
			MISSOURI PACIFIC RR CO. - MCALLEN	83089	MCALLEN	PETROLEUM HYDROCARBONS	01/01/1991	0, 2	E	
			PHARR PLANTATION (PLANTATION SOUTH)	52175	APPROX 1 MI SOUTH PHARR ON HWY 281,	PESTSICIDES	06/23/1992	3B, 1A	EQV1	
	RMD/PST		A C CUELLAR JR	111237	204 W TORRITOS	GASOLINE	06/01/1996	2, 2A	E,Q	
			AUTO ZONE	092713	307 E BUS HWY 83	GASOLINE	03/02/1989	2A, 2A	E,Q	
			BENITO HERNANDEZ	097528	S HWY 281 (8 MILES S)	GASOLINE	12/14/1990	2, 6	E,Q	
			BERMEA CHEVRON	112558	504 LINCOLN DR	GASOLINE	08/21/1997	1B, 1A	E,Q	
			BERT OGDEN OLDS & NISSAN	106365	721 N JACKSON	GASOLINE	03/23/1993	2, 2A	E,Q	
			BILL HEAD ENTERPRISE	095765	N CAGE	DIESEL	04/23/1990	2A, 2A	E,Q	
			BILL NICOL TRANS. SERVICE INC	100884	N HWY 281	DIESEL	11/15/1991	2A, 1A	E,Q	
			BORDEN INC	093244	1001 W BUSINESS HWY 83	GASOLINE	07/11/1989	2, 2A	E,Q	
			CANTRELL OIL CO	098397	MILE 2 LINE (@ BUS HWY 83)	GASOLINE	03/21/1991	2, 2A	E,Q	
			CANTRELL OIL CO	107016	L MI E HWY 83	GASOLINE	07/21/1993	2A, 6	E,Q	
			CANTRELL OIL CO	107263	1 MILE NORTH OF TAYLOR	GASOLINE	09/23/1993	2, 2A	E,Q	
			CANTRELL OIL CO	107833	131 NORTH BLVD	GASOLINE	02/24/1994	2, 2A	E,Q	
			CANTRELL OIL CO	108491	611 HOOKS AVE	GASOLINE	08/12/1994	2, 2A	E,Q	
			CANTRELL OIL CO	109852	623 N AIRPORT DR	GASOLINE	09/01/1995	2, 6	E,Q	
			CINCO HERMANOS INC	095292	6TH ST	GASOLINE	03/25/1990	2, 2A	E,Q	
			CIRCLE K CORP	105448	402 E HWY 83	GASOLINE	12/04/1992	2A, 6	E,Q	
			CITY OF MCALLEN	103649	200 S MAIN ST	GASOLINE, DIESEL	06/16/1992	2, 2A	E,Q	
			CITY OF MCALLEN/POLICE DEPT	100027	W PECAN, MCALLEN	GASOLINE	09/03/1991	2, 2A	E,Q	
			CITY OF WESLACO	097546	S KANSAS	GASOLINE	12/17/1990	2, 2A	E,Q	
			COASTAL	098464	S CAGE ST	GASOLINE	04/04/1991	2, 2A	E,Q	
			COASTAL MAVERICK	092509	W BUSINESS 83	GASOLINE	01/24/1989	2, 4	E,Q	

TABLE 1
GROUNDWATER CONTAMINATION CASE DESCRIPTIONS BY COUNTY
TEXAS NATURAL RESOURCE CONSERVATION COMMISSION

COUNTY	NEW	FILE	FILE	LOCATION	CONTAMINATION	DATE	ENFORCEMENT	DATA	SECTION
DIVISION	CASES	NAME	NUMBER		DESCRIPTION		STATUS	QUALITY	5.236
HIDALGO									
	RMD/PST								
		COASTAL MAVERICK	093494	1225 N 23RD ST @ MAPLE ST	GASOLINE	07/18/1989	2, 2A	E,Q	
		COASTAL MAVERICK	093613	311 S CONWAY	GASOLINE	07/24/1989	2, 2A	E,Q	
		COASTAL MAVERICK	093614	401 E COMA AVE @ THIRD ST	GASOLINE	07/24/1989	2, 3	E,Q	
		COASTAL MAVERICK	098396	N CLOSNER @ SCHUNIOR ST.	GASOLINE	03/27/1991	2, 2A	E,Q	
		COASTAL MAVERICK	098401	W HWY 83 (1 & 1/4 MILES W OF WESLACO)	GASOLINE	04/04/1991	2, 2A	E,Q	
		COASTAL MAVERICK	098443	100 W HWY 83	GASOLINE	04/04/1991	2, 2A	E,Q	
		COASTAL MAVERICK	098457	S BRIDGE ST	GASOLINE	04/04/1991	2A, 6	E,Q	
		COASTAL MAVERICK	098468	N CLOSNER	GASOLINE	04/04/1991	2, 2A	E,Q	
		COASTAL MAVERICK	098469	S 23RD ST	GASOLINE	04/04/1991	2, 2A	E,Q	
		COASTAL MAVERICK	098472	E HWY 83	GASOLINE	04/04/1991	2, 4	E,Q	
		CROWN CONSTRUCTION	095023	700 S CLOSNER	GASOLINE	03/05/1990	2A, 1A	E,Q	
		DILLARD BILL	102834	2910 N CLOSNER	GASOLINE, DIESEL	04/29/1992	2, 2A	E,Q	
		DISCOUNT OILS,LUBES&FUELS INC.	097737	N BIRCH	GASOLINE	12/24/1990	1B, 1A	E,Q	
		DONNA IRRIGATION DISTRICT	110115	1-1/4 MI S FM 1423	GASOLINE	11/22/1995	2, 3	E,Q	
		DOWELL SCHLUMBERGER INC	093043	BUS HWY 83 (@ GLASSCOCK)	DIESEL	06/02/1989	2, 4	E,Q	
		EDCOUCH ELSA ISD	111767	FM 1015 & HWY 107	GASOLINE	08/12/1996	2, 2A	E,Q	
		EDINBURG AUTO/TRUCK STOP	093623	HWY 281 @ FM 2812	GASOLINE	09/12/1989	2, 2A	E,Q	
		ERNIE MUNOZ	107428	101 HWY 83	GASOLINE	10/12/1993	5B, 1A	E,Q	
		ESPARZA LUIS	099444	MILE 2 E AND EXPRESSWAY 83	GASOLINE	07/10/1991	2A, 6	E,Q	
		ESTEBAN PEDRAZA	095770	S AVENUE	GASOLINE	06/08/1990	2, 2A	E,Q	
		EXXON COMPANY USA	099548	W HWY 83	GASOLINE	06/21/1991	2, 2A	E,Q	
		FEDERICO PALACIOS	110326	2527 S HWY 281	UNKNOWN	03/19/1996	2, 2A	E,Q	
		FFP OPERATING PARTNERS	092329	1603 W UNIVERSITY DR	GASOLINE	12/01/1988	2, 5	E,Q	
		FFP OPERATING PARTNERS	095410	S 23RD ST	GASOLINE	05/07/1990	2, 2A	E,Q	
		FFP OPERATING PARTNERS	097559	S HWY 281 (5 1/2 MILES S)	GASOLINE	12/18/1990	2, 2A	E,Q	
		FFP OPERATING PARTNERS	106375	701 ALAMO ROAD	GASOLINE	03/26/1993	2, 2A	E,Q	
		FFP OPERATING PARTNERS	106812	LEO AVE & 10TH	GASOLINE	06/17/1993	2A, 1A	E,Q	
		FFP OPERATING PARTNERS	112123	621 N CLOSNER	GASOLINE	01/31/1997	2, 2A	E,Q	
		FFP OPERATING PARTNERS	112124	1029 W HWY 83	GASOLINE	02/01/1997	2, 2A	E,Q	
		FFP OPERATING PARTNERS	112142	1901 LISSNER AVE	GASOLINE	10/18/1995	2, 2A	E,Q	
		FFP PARTNERS	112988	2133 HWY 281, HIDALGO	GASOLINE	02/27/1998	1B, 1A	E,Q	
		FIDEL PEREZ	110156	201 N CLOSNER	DIESEL	12/01/1995	2, 2A	E,Q	
		FINEK, L.L.P.	110157	2401 S JACKSON RD	GASOLINE	10/30/1995	2, 2A	E,Q	
		FIRST NATIONAL BANK EDINBURG	110970	524 S BRIDGE ST	GASOLINE	02/02/1996	2, 2A	E,Q	
		FOODMAKER INC	107734	1520 N 10TH ST	GASOLINE	07/15/1993	2, 2A	E,Q	
		FRANCISCO SANCHEZ	113508	602 S TEXAS BLVD, WESLACO	GASOLINE	10/12/1998	1B, 1A	E,Q	
		H & H FOODS CO	113588	EXPWY 83 & L 1/2 MILE EAST, MERCEDES	GASOLINE	11/05/1998	1B, 1A	E,Q	
		HARRIET MARTIN	109771	121 W MCINTYRE, EDINBURG	GASOLINE	09/20/1995	2, 6	E,Q	
		HI JO HYDROCARBONS	104398	3 MI E FM 1926 & MONTE CRISTO RD	GASOLINE	08/26/1992	2, 6	E,Q	
		HICKS OIL & BUTANE CO	107625	106 S AIRPORT	GASOLINE	12/22/1993	2A, 6	E,Q	
		HIDALGO CITY INVESTMENTS INC	095948	N 23RD @ MAPLE STREET	GASOLINE	06/22/1990	2, 3	E,Q	
		HIDALGO CITY INVESTMENTS INC	102271	ESPERANZA & BRIDGE AVENUE	GASOLINE	03/20/1992	2, 2A	E,Q	
		HIDALGO COUNTY IRRIGATION	103556	4TH & SANDERS	GASOLINE	06/09/1992	2, 6	E,Q	
		HILDALGO COUNTY	101441	E STATE ST	GASOLINE	09/05/1991	2A, 6	E,Q	
		HOLLON OIL CO	111983	N I RD @ CHAPARRAL	UNKNOWN	08/05/1996	1B, 1A	E,Q	

TABLE 1
GROUNDWATER CONTAMINATION CASE DESCRIPTIONS BY COUNTY
TEXAS NATURAL RESOURCE CONSERVATION COMMISSION

COUNTY	NEW CASES	FILE NAME	FILE NUMBER	LOCATION	CONTAMINATION DESCRIPTION	DATE	ENFORCEMENT STATUS	DATA QUALITY	SECTION 5.236
HIDALGO	RMD/PST								
		HOLLON OIL CO	111984	502 E EDINBURG	UNKNOWN	08/26/1996	1B, 1A	E,Q	
		HOP N SHOP MARKETS	112748	401 S 10TH ST, MCALLEN	GASOLINE	11/05/1997	1B, 1A	E,Q	
		HORACIO AGUIRRE	097177	E BUS HWY 83	GASOLINE	10/03/1990	5B, 1A	E,Q	
		INTER NATIONAL BANK OF MCALLEN	093587	1700 S 10TH ST @ HWY 83	GASOLINE	08/28/1989	2, 3	E,Q	
		J & E OIL CO	109107	200 W EDINBURG	GASOLINE	02/06/1995	2, 6	E,Q	
		J & E OIL CO	112671	S HWY 281	GASOLINE	09/26/1997	1B, 1A	E,Q	
		J & E OIL CO	112672	S 1 RD	GASOLINE	09/26/1997	2, 6	E,Q	
		J & E OIL CO	112673	300 E HWY 107	GASOLINE	09/26/1997	1B, 1A	E,Q	
		J & E OIL CO	112674	4200 S 23RD ST	GASOLINE	09/26/1997	1B, 1A	E,Q	
		J & E OIL CO	112675	3501 S SUGAR RD	GASOLINE	09/26/1997	2, 2A	E,Q	
		J & E OIL CO INC	098759	N BRIDGE	GASOLINE	04/26/1991	5B, 1A	E,Q	
		J & E OIL COMPANY	112830	41/2 MI W EXP 183	UNKNOWN	12/10/1997	2, 6	E,Q	
		J & E OIL INC	097454	N 23RD ST	GASOLINE	12/07/1990	2, 2A	E,Q	
		J & E OIL INC	104405	HIGHWAY 83	GASOLINE	09/09/1992	2, 2A	E,Q	
		JOE VERA	103671	411 N CAGE	GASOLINE	06/30/1992	2, 2A	E,Q	
		JOSE A CERDA	108604	W GLASSCOCK	GASOLINE	08/09/1994	2A, 1A	E,Q	
		JOSEPH PHILLIPS	111157	18 MI W EXPRESSWAY 83	GASOLINE	06/11/1996	2, 2A	E,Q	
		JOSEPH PHILLIPS	111159	SUGAR RD & 495	GASOLINE	06/11/1996	2, 2A	E,Q	
		JOSEPH PHILLIPS	111160	VERMONT AVE & BUS 83	GASOLINE	06/11/1996	2, 2A	E,Q	
		JOSEPH PHILLIPS	111162	2701 W HWY 83	GASOLINE	06/11/1996	1B, 1A	E,Q	
		JOSEPH PHILLIPS	111165	809 N CAGE	GASOLINE	06/11/1996	2, 2A	E,Q	
		JOSEPH PHILLIPS	111166	BUS HWY 83 & LEO	GASOLINE	06/11/1996	2, 2A	E,Q	
		KLINCK GLOBE, WALGREENS	099386	S 10TH ST	GASOLINE	07/02/1991	2, 2A	E,Q	
		LEO J LEO JR	108852	FM 495 & LA HOMA RD	GASOLINE	09/13/1994	2A, 1A	E,Q	
		LINK INVESTMENTS LTD	110777	109 W HWY 83	GASOLINE	03/21/1996	2, 2A	E,Q	
		MARK TORRES	103454	DAVE SILVIA (NEW OP) (210) 968-3947, 401 W 6,	GASOLINE	07/15/1992	2, 2A	E,Q	
		MARK V. RICHARDS	099816	BEECH ST	DIESEL	08/08/1991	2, 2A	E,Q	
		MCALLEN AVIATION SERVICES INC	092923	2812 S 10TH ST	JET FUEL	05/02/1989	2, 4	E,Q	
		MCALLEN METRO INVESTMENTS	109505	1621 W SAM HOUSTON	GASOLINE	03/20/1995	2, 2A	E,Q	
		MERCEDES METRO INVESTMENT INC	100544	502 2ND ST	GASOLINE, DIESEL	10/17/1991	2, 2A	E,Q	
		MILES & SYLVIA AARONSON	113213	1501 W BUS HWY 83, MCALLEN	GASOLINE	09/22/1998	1B, 1A	E,Q	
		MISSION HOSPITAL	108596	900 S BRYAN RD	DIESEL	07/28/1994	2, 3	E,Q	
		MONTES JOSIE (ABEL)	103228	FM 1015 & 12 MI N	GASOLINE	05/27/1992	2A, 1A	E,Q	
		NOE MALDONADO	109267	110 W EDINBURG	GASOLINE	01/19/1995	2, 6	E,Q	
		OSCAR GARCIA	091610	530 S BRIDGE ST	GASOLINE	01/11/1988	2, 2A	E,Q	
		PHILLIP BENNACK	113063	4 1/2 MI FM 1921, LYFORD	JET FUEL	03/26/1998	1B, 1A	E,Q	
		PHILLIPS PROPERTIES	110122	2502 W HWY 83	GASOLINE	11/30/1995	2, 2A	E,Q	
		PHILLIPS PROPERTIES INC	097396	NORTH I RD (1/4 MI N OF NOLANA)	GASOLINE	11/30/1990	2, 2A	E,Q	
		PHILLIPS PROPERTIES INC	107437	1901 N 10TH	GASOLINE	11/04/1993	2A, 1A	E,Q	
		PHILLIPS PROPERTIES INC	109427	1520 S WARE RD	GASOLINE	05/01/1995	2, 2A	E,Q	
		PHILLIPS PROPERTIES INC	110284	324 BRIDGE ST	GASOLINE	01/10/1996	2, 2A	E,Q	
		PHILLIPS PROPERTIES INC	110888	1001 W HWY 83	GASOLINE	04/17/1996	2, 2A	E,Q	
		PIONEER HI-BRED INTERNATIONAL	103071	N INTERNATIONAL BLVD	GASOLINE	02/18/1992	2A, 6	E,Q	
		PSJA ISD	113151	903 N I RD, SAN JUAN	GASOLINE	04/30/1998	1B, 1A	E,Q	
		Q. C. ENERGY, L.C.	103058	1020 E UNIVERSITY	GASOLINE	04/23/1992	2, 2A	E,Q	

TABLE 1
GROUNDWATER CONTAMINATION CASE DESCRIPTIONS BY COUNTY
TEXAS NATURAL RESOURCE CONSERVATION COMMISSION

COUNTY	NEW	FILE	FILE	LOCATION	CONTAMINATION	DATE	ENFORCEMENT	DATA	SECTION
DIVISION	CASES	NAME	NUMBER		DESCRIPTION		STATUS	QUALITY	5.236
HIDALGO									
	RMD/PST								
		R W JONES WHOLESALE	093943	HWY 281	GASOLINE	11/14/1989	2, 2A	E,Q	
		RAMIREZ RUDY	106644	2121 N 10TH	GASOLINE	05/17/1993	2, 2A	E,Q	
		RAMSHORST J V	100463	10TH ST (@ TRENTON ST.)	GASOLINE	09/30/1991	2, 2A	E,Q	
		RICKY IVEY	097344	N TEXAS (@ CASA BLANCA)	GASOLINE	11/26/1990	2, 2A	E,Q	
	*	RUDOLFO GARZA	113589	261 N TEXAS, MERCEDES	GASOLINE	11/05/1998	1B, 1A	E,Q	
	*	SAM BARNETT	113167	1901 S CLOSNER, EDINBURG	GASOLINE	05/15/1998	1B, 1A	E,Q	
		SOUTH TEXAS WILDHORSE DESERT	109997	320 W UNIVERSITY	GASOLINE, DIESEL	10/10/1995	2, 2A	E,Q	
		SSP PARTNERS	096989	S 10TH ST	GASOLINE	10/18/1990	2, 2A	E,Q	
		SSP PARTNERS	099547	N MCCOLL	GASOLINE	07/03/1991	2, 2A	E,Q	
		SSP PARTNERS	102906	N 10TH ST	GASOLINE	06/28/1991	2, 2A	E,Q	
		SSP PARTNERS	107223	602 NORTH 1ST STREET	GASOLINE	09/14/1993	2, 2A	E,Q	
		SSP PARTNERS	110614	802 W UNIVERSITY	UNKNOWN	01/25/1996	2, 2A	E,Q	
		SSP PARTNERS	110615	904A N TEXAS BLVD	UNKNOWN	01/25/1996	2A, 1A	E,Q	
		SSP PARTNERS	110616	711 N NEBRASKA	UNKNOWN	01/25/1996	2, 6	E,Q	
		SSP PARTNERS	110617	3620 TULIP	UNKNOWN	01/23/1996	2A, 6	E,Q	
		SSP PARTNERS	110622	1100 N CAGE	UNKNOWN	12/21/1995	2, 2A	E,Q	
	*	SSP PARTNERS	110625	909 BRIAN, MISSION	GASOLINE	03/26/1996	2A, 1A	E,Q	
		SSP PARTNERS	110626	1622 N 23RD	UNKNOWN	12/21/1995	2A, 1A	E,Q	
		SSP PARTNERS	110883	602 N 2ND ST	GASOLINE	04/01/1996	2, 2A	E,Q	
		SSP PARTNERS	110886	720 BICENTENNIAL @ HACKBERRY	GASOLINE	04/01/1996	1B, 1A	E,Q	
		SSP PARTNERS	111693	4824 N 10TH ST	GASOLINE	12/08/1995	2, 2A	E,Q	
	*	SSP PARTNERS INC	113071	1601 N 10TH, MCALLEN	GASOLINE	03/27/1998	1B, 1A	E,Q	
	*	STORES INC	113110	1417 CONWAY, MISSION	GASOLINE	04/14/1998	2, 2A	E,Q	
		UNITED BRAND	104115	217 N OHIO	GASOLINE	08/04/1992	2, 2A	E,Q	
		US IMMIGRATION& NATURALIZATION	107159	2301 S MAIN	GASOLINE	08/24/1993	2, 2A	E,Q	
		VALLEY SHAMROCK	111901	2220 E HWY 83	GASOLINE	11/13/1996	2, 4	E,Q	
		VALLEY SHAMROCK	111902	1813 HWY 83	GASOLINE	11/13/1996	2A, 6	E,Q	
		VALLEY SHAMROCK	111903	701 S CAGE BLVD	GASOLINE	11/14/1996	2A, 6	E,Q	
		VALLEY SHAMROCK	111904	601 E HWY 83	GASOLINE	11/08/1996	2, 2A	E,Q	
		VALLEY SHAMROCK INC	098371	E BUS HWY 83	GASOLINE, WASTE OIL	03/18/1991	2, 2A	E,Q	
		VALLEY SHAMROCK INC	100509	N 10TH ST @ SYCAMORE	GASOLINE	10/10/1991	2, 6	E,Q	
		VALLEY SHAMROCK INC	109395	800 S 10TH ST	GASOLINE	03/20/1995	2, 2A	E,Q	
		VALLEY STAR INC	111779	702 N TEXAS ST	GASOLINE	10/16/1996	2, 2A	E,Q	
	*	VISTA INDUSTRIES INC	113724	TROSPER RD, MISSION	GASOLINE	12/02/1998	1B, 1A	E,Q	
	*	WALKER OIL CO	112869	505 E SCHUNIOR, EDINBURG	GASOLINE	01/07/1998	1B, 1A	E,Q	
		WALTER KELLER DISTRIBUTORS	098334	S 10TH ST	GASOLINE	03/22/1991	2, 3	E,Q	
	RMD/SC								
		MUNOZ BORROW PITS	FILE NAME	1/4 MILE SOUTH OF HWY.83 ON FM 1016	PESTICIDES	04/30/1990	5B, 5	E,Q,V	
	RMD/VC								
		ANGLO IRON AND METAL COMPANY - MCALLEN	196	2 SOUTH 21ST STREET, MCALLEN	TPH, TOTAL METALS, PCB	03/07/1996	0, 2	E	
		ANGLO IRON AND METAL COMPANY - SAN JUAN 2	194	426 WYOMING STREET, SAN JUAN	TPH, TOTAL METALS, LEAD, PCB	03/07/1996	0, 2	E	
		KNAPP-SHILL DONNA - TAORMINA SITE	360	307 SOUTH 12TH STREET, DONNA	BETX, TPH, METALS	09/27/1996	0, 2	E	
		RECYCLING INDUSTRIES - SAN JUAN	868	426 WYOMING STREET, SAN JUAN	METALS, TPH	11/13/1998	0, 2	E	

TABLE 1
GROUNDWATER CONTAMINATION CASE DESCRIPTIONS BY COUNTY
TEXAS NATURAL RESOURCE CONSERVATION COMMISSION

COUNTY	NEW DIVISION CASES	FILE NAME	FILE NUMBER	LOCATION	CONTAMINATION DESCRIPTION	DATE	ENFORCEMENT STATUS	DATA QUALITY	SECTION 5.236		
HILL	RMD/PST	BOB HARRIS OIL CO	113791	201 CORSICANA HWY, HILLSBORO	GASOLINE	12/09/1998	2, 2A	E,Q			
		CARL CORNELIUS	113734	110 N WACO, HILLSBORO	GASOLINE	12/02/1998	5B, 1A	E,Q			
		CIRCLE K CORP	092626	200 S WACO ST @ WALNUT ST	GASOLINE	05/11/1988	2, 4	E,Q			
		GERALD PEYTON	113475	500 W ELM, HILLSBORO	GASOLINE	09/28/1998	2, 2A	E,Q			
		LAMBERT OIL CO	113209	IH 35 & BRANDON RD, HILLSBORO	GASOLINE	05/27/1998	2A, 6	E,Q			
		LAMBERT OIL CO	113210	222 E FRANKLIN ST, HILLSBORO	GASOLINE	05/27/1998	2, 6	E,Q			
		MS SANDRA OLIVER	113705	HWY 22, WHITNEY	GASOLINE	12/01/1998	1B, 1A	E,Q			
		PETROLEUM WHOLESALE INC	094745	IH-35 @ FM 1304	GASOLINE	02/01/1990	1B, 1A	E,Q			
		UNKNOWN	102484	HWY 56 & STEEL CREEK	GASOLINE	04/01/1992	2A, 1A	E,Q			
HOCKLEY	RMD/PST	C B CANON	110100	903 S SLAUGHTER	GASOLINE	11/27/1995	5B, 6	E,Q			
		C B CANON	110101	911 S SLAUGHTER	GASOLINE	11/27/1995	5B, 1A	E,Q			
		CITIZENS BANK	110245	700 S COLLEGE	GASOLINE	12/29/1995	2, 2A	E,Q			
		G & C CONTRACTING	107270	501 NORTH COLLEGE	GASOLINE	09/14/1993	2, 2A	E,Q			
		HOMER JOHNSON OIL & BUTANE	094464	111 COLLEGE AVE @ OAK ST. & MAPLES	GASOLINE, DIESEL, WASTE OIL	12/27/1989	2, 2A	E,Q			
		HOMER JOHNSON OIL CO	110216	AVE Q & HWY 114	GASOLINE	12/11/1995	2, 2A	E,Q			
		HOMER JOHNSON OIL COMPANY	094303	HWY 114	GASOLINE	12/04/1989	2, 2A	E,Q			
		HORKEY OIL CO	109042	HWY 84 & HWY 597	GASOLINE, DIESEL	01/16/1995	2, 3	E,Q			
		J. KELLY PARTNERSHIP	107886	701 COLLEGE AVE	GASOLINE	02/23/1994	2, 2A	E,Q			
		MCCLAIN OIL INC	111877	1210 AVE H	GASOLINE	11/05/1996	2, 2A	E,Q			
		MCLAIN OIL CO	111550	901 COLLEGE AVE	GASOLINE	08/05/1996	2, 6	E,Q			
		PALMER BROTHERS	098293	COLLEGE AVE	GASOLINE	03/14/1991	2, 2A	E,Q			
		PAUL MUSSLEWHITE TRUCKING CO	094492	1700 10TH ST	GASOLINE	12/22/1989	2, 2A	E,Q			
		PETRO PRODUCTS CORP	100742	COLLEGE AVE	GASOLINE	10/23/1991	2, 2A	E,Q			
		PETRO PRODUCTS CORP	112734	701 COLLEGE AVE, LEVELLAND	GASOLINE	10/29/1997	2, 2A	E,Q			
		PETRO PRODUCTS CORP	113429	1311 1ST ST, LEVELLAND	GASOLINE	09/11/1998	2, 2A	E,Q			
		RIP GRIFFIN TRUCK SER CTR INC	099733	HWY 62-82	GASOLINE	07/31/1991	2, 4	E,Q			
		RIP GRIFFIN TRUCK SER CTR INC	105549	801 SLAUGHTER	GASOLINE	12/02/1992	2, 2A	E,Q			
		SOUTH PLAINS BANK	110041	600 S COLLEGE	GASOLINE	10/24/1995	2, 2A	E,Q			
		SOUTH PLAINS COLLEGE	094001	1401 COLLEGE	GASOLINE	11/07/1989	2, 2A	E,Q			
		SOUTHWEST EVANS CORPORATION	099544	COLLEGE	GASOLINE	07/10/1991	2, 3	E,Q			
		STANLEY JAMES	093227	608 WEST AVE	GASOLINE	06/13/1989	2, 2A	E,Q			
		UNITED COTTON GROWERS	095282	HWY 385 (CLAUENE) (8 MI S OF LEVELLAND)	GASOLINE	03/29/1990	2, 2A	E,Q			
		W & T TANK TRUCKS	101149	N SLAUGHTER AVENUE HWY 303	DIESEL	12/05/1991	2, 2A	E,Q			
		WESTERN MARKETING	110044	212 COLLEGE AVE	GASOLINE	09/29/1995	2A, 1A	E,Q			
		WESTERN MARKETING INC	103894	212 COLLEGE AVE	DIESEL	07/15/1992	2, 2A	E,Q			
			RMD/SSDAT	MOTOR FUELS	FILE NAME	HWY 114, APPROXIMATELY 2 MILES WEST OF	BENZENE	04/17/1991	3D, 1A	E,Q,V	
			WUD	FRIENDS CONVENIENCE STORE #215	1100035	WELL 1 (G1100035A) - NW CORNER OF US HWY	BTEX, METHYL-TERT-BUTYL	10/06/1995	2D, 6E	E,Q,V,2	
		HOOD	RMD/PST	GRANBURY MARINA INC	112307	630 E PEARL	UNKNOWN	05/09/1997	2, 2A	E,Q	

TABLE 1
GROUNDWATER CONTAMINATION CASE DESCRIPTIONS BY COUNTY
TEXAS NATURAL RESOURCE CONSERVATION COMMISSION

COUNTY	DIVISION	NEW CASES	FILE NAME	FILE NUMBER	LOCATION	CONTAMINATION DESCRIPTION	DATE	ENFORCEMENT STATUS	DATA QUALITY	SECTION 5.236	
HOOD	RMD/PST		KWIK GAS INC	098232	HWY 144 S	GASOLINE	02/25/1991	5B, 2A	E,Q		
		*	LAMBERT OIL CO	113162	HWY 377 & THRASH ST, GRANBURY	GASOLINE	05/15/1998	2, 2A	E,Q		
			SPENCER DISTRIBUTING	104806	902 E HWY 377	GASOLINE	09/17/1992	2, 2A	E,Q		
			UNKNOWN	091444	HWY 377 NORTH (3 MILES NORTH OF	GASOLINE	08/31/1987	5B, 2A	E,Q		
HOPKINS	RMD/CA		NORDSTROM VALVE - SULPHUR SPRINGS	30504	1511 JEFFERSON ST., SULPHUR SPRINGS	CHLORINATED	12/01/1988	1A, 2A	EQV12		
	RMD/PST	*	DALBY DEBORD	109396	1259 CHURCH, SULPHUR SPRINGS	GASOLINE	04/24/1995	2, 2A	E,Q		
			DANIEL OIL CO	094960	IH-30 & HWY 67	GASOLINE	02/15/1990	2, 2A	E,Q		
			E Z MART STORES INC	106422	732 MAIN STREET	GASOLINE, DIESEL	03/15/1993	2, 2A	E,Q		
			EXXON COMPANY USA	096836	BROADWAY	GASOLINE	07/21/1990	2, 2A	E,Q		
			FFP OPERATING PARTNERS	100450	W MAIN	GASOLINE, DIESEL	08/02/1988	2, 2A	E,Q		
			GENICO DISTRIBUTORS-BANKRUPTCY	112063	1187 S BROADWAY	GASOLINE	12/11/1996	2A, 1A	E,Q		
			HERRIAGE J W	102620	316 MAIN ST	GASOLINE	04/10/1992	2A, 1A	E,Q		
		*	KATHY PAYNE	113635	232 JEFFERSON, SULPHUR SPRINGS	GASOLINE, DIESEL	11/23/1998	2, 2A	E,Q		
			KAY ALLISON	101415	MAIN ST	GASOLINE	01/03/1992	2A, 1A	E,Q		
			PEPSI COLA	112931	117 W 1ST	DIESEL	12/18/1997	2, 2A	E,Q		
			POGUE OIL COMPANY	095288	W MAIN ST	GASOLINE	03/22/1990	2, 2A	E,Q		
			SWATSEL & BRANCH OIL COMPANY	103814	IH-30	GASOLINE, DIESEL, WASTE OIL	07/07/1992	2, 6	E,Q		
HOUSTON	RMD/PST		TEXAS DEPT OF PUBLIC SAFETY	097780	E SHANNON RD	GASOLINE	01/02/1991	2, 2A	E,Q		
			TXDOT	099801	1141 MAIN ST	UNKNOWN	08/08/1991	2A, 1A	E,Q		
		*	UNITED PARCEL SERVICE	104893	LEAGUE STREET & I-30, SULPHUR SPRINGS	WASTE OIL	11/03/1992	2A, 6	E,Q		
			WALKER-HARRY OIL COMPANY	103022	1201 SOUTH BROADWAY	GASOLINE, DIESEL	05/07/1992	2, 2A	E,Q		
			WASTE MANAGEMENT - DALLAS E	100105	INDUSTRIAL BLVD	DIESEL	09/05/1991	2A, 2A	E,Q		
			WRIGHT FRANK	102159	151 E INDUSTRIAL	GASOLINE	01/31/1992	2, 2A	E,Q		
		RMD/CA		P CHEM, INC	31743	OLD LATEXO RD., LATEXO	VOCS	09/25/1991	0, 4	E	
		RMD/PST		CHRISTIAN JERRY A	099182	FM 1280 & HWY 21	GASOLINE	06/03/1991	2A, 2A	E,Q	
				LACEY HOLLIS INC	092840	301 S 4TH	GASOLINE	04/08/1989	2A, 1A	E,Q	
				LOVELADY STATE BANK	103709	FM 1280 RT 2 LOVELADY 4 MILES EAST	GASOLINE	06/25/1992	2A, 1A	E,Q	
	OKAY FOOD STORES		099084	S 4TH ST	GASOLINE, DIESEL	05/15/1991	2, 2A	E,Q			
*	RAJAH F HUFF		112831	HWY 287 & CHESTNUT, GRAPELAND	GASOLINE	12/11/1997	2, 2A	E,Q			
	STOWE LUMBER COMPANY		099258	N HWY 287 & PLUM ST @ SYCAMORE	GASOLINE	06/08/1991	2A, 6	E,Q			
	TEXAS DEPT CRIMINAL JUSTICE		101030	13 MILES WEST OF TRINITY FM 230	GASOLINE, DIESEL	12/02/1991	2A, 1A	E,Q			
	TXDOT		098589	LOOP 304 (PO BOX 1095)	GASOLINE, DIESEL	04/09/1991	2, 6	E,Q			
HOWARD	ENF		FINA PIPELINE CO.	52083	HWY 80 EAST OF COAHOMA	BTEX, HYDROCARBONS	01/01/1978	3B, 2A	EQV123	Y	
	RMD/CA		FINA OIL & CHEMICAL CO - BIG SPRING	30083	I-20 EAST AND REFINERY ROAD, BIG SPRING	HYDROCARBONS, BENZENE	11/18/1986	3B, 3	E		
			FINA PIPELINE CO.	52083	HWY 80 EAST OF COAHOMA, BIG SPRING	GASOLINE	01/01/1978	3B, 2A	EQV123		

TABLE 1
GROUNDWATER CONTAMINATION CASE DESCRIPTIONS BY COUNTY
TEXAS NATURAL RESOURCE CONSERVATION COMMISSION

COUNTY	NEW CASES	FILE NAME	FILE NUMBER	LOCATION	CONTAMINATION DESCRIPTION	DATE	ENFORCEMENT STATUS	DATA QUALITY	SECTION 5.236
HOWARD	RMD/PST								
		ACKERLY OIL CO (TRIO FUELS)	111531	610 E 4TH	GASOLINE	08/22/1996	2, 2A	E,Q	
		BIG SPRING FUELS	097733	N LAMESA (HWY 87 @ IH20)	GASOLINE	11/14/1990	5B, 1A	E,Q	
		C X TRANSPORTATION	110700	I-20 & MIDWAY RD	UNKNOWN	04/09/1996	2A, 1A	E,Q	
		CITY OF BIG SPRING	091733	WEBB AIR FORCE BASE	GASOLINE	03/01/1988	2, 2A	E,Q	
		CITY OF BIG SPRING	104221	911 E 2ND ST	GASOLINE	05/15/1996	2, 2A	E,Q	
		CITY OF BIG SPRING	112269	AIRPARK (FORMER WEBB AIR FORCE BASE)	GASOLINE, AV-GAS	04/25/1997	1B, 1A	E,Q	
		FDIC C/O AMRESCO MGMT INC	099898	FM 700 & 11TH PLACE	GASOLINE, DIESEL	08/07/1991	2A, 1A	E,Q	
		GREYHOUND LINES INC	102343	311 E 3RD ST	GASOLINE	02/03/1992	2, 6	E,Q	
		H W WRIGHT	095250	E 4TH ST	GASOLINE	02/26/1990	5B, 1A	E,Q	
		HARDING G B	103866	214 N 1ST ST	WASTE OIL, GASOLINE, DIESEL	07/14/1992	5B, 1A	E,Q	
	*	JAMES ELLISON	112428	FM 846 & FM 669, BIG SPRING	GASOLINE	06/30/1997	2, 2A	E,Q	
		JESS BAILEY	094396	605 E 2ND ST	GASOLINE	12/20/1989	2A, 1A	E,Q	
		LLOYD ROBINSON	111525	HWY 846	UNKNOWN	10/23/1996	5B, 1A	E,Q	
		PARK'S FUEL INC	098674	E 1ST ST	GASOLINE	04/17/1991	2, 2A	E,Q	
		REGAL OIL INC	107202	2501 GREGG ST	GASOLINE	08/30/1993	2, 2A	E,Q	
		RIP GRIFFIN TRUCK SER CTR INC	111380	HWY 87 & IH-20	UNKNOWN	07/17/1996	2, 2A	E,Q	
		SOUTHLAND CORP	101043	BIRDWELL LN (2 BLOCKS S OF IH20)	GASOLINE	11/11/1991	2, 2A	E,Q	
		SOUTHLAND CORP	106970	300 OWENS	GASOLINE	07/22/1993	2, 2A	E,Q	
		SOUTHWEST CONVENIENT STORE	105998	800 SOUTH GREGG	GASOLINE	11/05/1992	2, 2A	E,Q	
		TOMCO-ESTATE OF TOMMY TOMPKINS	098728	500 WEST 3RD	GASOLINE	04/23/1991	2, 6	E,Q	
		UNION PACIFIC RAILROAD	093578	1ST @ MAIN	UNKNOWN	06/26/1989	2A, 1A	E,Q	
	*	UNKNOWN	113903	3RD & BIRDWELL, BIG SPRING	GASOLINE	12/15/1998	5B, 1A	E,Q	
		WOLFE ESTATE FAMILY TRUST	110919	804 E 3RD ST	UNKNOWN	05/16/1996	1B, 1A	E,Q	
	WQD								
		TDA PESTICIDE SURVEY		KNOTT AREA #1; 13 WELLS IN HOWARD COUNTY	ARSENIC	04/06/1988	2D, 1	E,Q,V,2	
		TDA PESTICIDE SURVEY	2835906	WELL NO. 28-35-906 (SAMPLE REP 1) *HOWARD	BROMACIL, ARSENIC	04/20/1988	2D, 1	V,2,3	
HUNT	ENF								
	*	FINA OIL & CHEMICAL CO - GREENVILLE	34161	IH-30 FRONTAGE RD AT FM 1903, SW FROM GR	BTEX, TPH	06/12/1992	1B, 3	EQ	
	RMD/CA								
		RATHEON E-SYSTEMS	30449	MAJORS FIELD, GREENVILLE	SOLVENTS	09/13/1988	3A, 3,4,5	E,Q,V,2,3	
	RMD/PST								
		CIRCLE K BANKRUPTCY(LSI)	097778	WESLEY ST	GASOLINE	01/14/1991	2, 2A	E,Q	
		KENNETH KIDD	109314	HWY 35	GASOLINE	03/28/1995	5B, 2A	E,Q	
	*	METCO HOLDINGS	110057	HWY 276 (OLD HWY 35), WEST TAWAKONI	GASOLINE	11/20/1995	2, 2A	E,Q	
	*	ONE STOP FOOD STORES	111666	444 S HWY 34, QUINLAN	GASOLINE, DIESEL	09/25/1996	2, 2A	E,Q	
		PAUL OTTWELL	095860	LEE ST	GASOLINE	05/29/1990	2, 4	E,Q	
		PROVIDENT BANK	105812	201 WEST MAIN STREET	GASOLINE	01/12/1992	2A, 6	E,Q	
		STRASBERGER ENTERPRISES, INC.	095957	WESLEY	GASOLINE	06/04/1990	2A, 6	E,Q	
		TAWAKONI MARINA	112565	2201 E RABBIT COVE RD	GASOLINE	08/25/1997	1B, 1A	E,Q	
	*	ULTRAMAR DIAMOND SHAMROCK	113180	4801 MOULTON, GREENVILLE	DIESEL	05/15/1998	2A, 1A	E,Q	
	RMD/SC								
		HI-YIELD	FILE NAME	NE SIDE OF SOUTHERN PACIFIC R.R., BOUNDED	ARSENIC		5A, 6	E,Q,V,2,3	

TABLE 1
GROUNDWATER CONTAMINATION CASE DESCRIPTIONS BY COUNTY
TEXAS NATURAL RESOURCE CONSERVATION COMMISSION

COUNTY	DIVISION	NEW CASES	FILE NAME	FILE NUMBER	LOCATION	CONTAMINATION DESCRIPTION	DATE	ENFORCEMENT STATUS	DATA QUALITY	SECTION 5.236
HUNT	RMD/VC		FORMER FINA "GREENVILLE" TERMINAL #1755	452	I-30 AND FM 1903, CADDO MILLS	TPH, VOCS, SVOCS	02/04/1997	0, 5	E	
			LIQUID PAPER FACILITY	253	1001 ED RUTHERFORD ROAD, GREENVILLE	CHLORINATED SOLVENTS	05/14/1996	0, 5	E	
			SHERWOOD MEDICAL	592	400 MAPLE STREET, COMMERCE	TPH, VOCS	08/13/1997	0, 3	E	
			WALKER MCDONALD MANUFACTURING, INC.	245	7101 INTERSTATE HIGHWAY 30, GREENVILLE	METALS, VOCS	04/29/1996	0, 2	E	
HUTCHINSON	RMD/CA		COMINCO AMERICAN, INC. - BORGER	30770	FM 1551, N OF BORGER	ARSENIC	03/22/1993	3B, 5	EQV1	
			DOWELL SCHLUMBERGER - BORGER	33597	424 LOCUST STREET, BORGER	TPH, VOCS	11/09/1988	3B, 2A	EQV2	
			PHILLIPS 66	30043	4 MILES WEST OF BORGER ON ST HWY 136	ORGANICS	12/17/1986	3A, 2A	E,Q,V,2,3	
			PHILLIPS 66	30131	2 MILES NE OF BORGER	SULFOLANE	10/24/1989	1, 2A	E,V,2	
		PHILLIPS PETROLEUM CO - BORGER	30111	BARKELY/SAXON HWY 152 & SPUR, BORGER, TX	ORGANICS	08/01/1977	3A, 5	EQ		
		PHILLIPS PETROLEUM COMPANY(BORGER	30111	SPUR 119 NORTH, BORGER	ORGANICS, INORGANICS	04/19/1988	3A, 4	E,Q,V3		
	RMD/PST		CHARLES EDWARDS	105472	228 N MAIN, BORGER	GASOLINE	01/08/1993	2, 2A	E,Q	
			CLAUDE P ROBINSON	107946	401 SOUTH CEDAR STREET	GASOLINE	02/22/1994	2A, 1A	E,Q	
			JACK OLDHAM OIL CO INC	098342	RT 2 - INTERSECTION OF HWYS 1319 & 1913	GASOLINE	03/18/1991	2, 2A	E,Q	
			KERR MCGEE REFINING CORP	094103	800 S CEDAR	GASOLINE	10/25/1989	2, 2A	E,Q	
		M.JOLHUS KJEDTIL	098709	S CEDAR	DIESEL	04/18/1991	2, 2A	E,Q		
		NATIONAL PARK SERVICE	113384	THE MARINA, SANFORD	GASOLINE	08/11/1998	1B, 1A	E,Q		
JACK	RMD/PST		PHILLIPS 66	109760	N HWY 207	KEROSENE	03/27/1995	2D, 1A	E,Q	
			SOUTHWEST COCA COLA	098649	FRANKLIN	GASOLINE	04/16/1991	2, 2A	E,Q	
			STIGALL & BECHTHOLD	095384	ROOSEVELT	GASOLINE	04/18/1990	5B, 3	E,Q	
			TX GASMAN LTD/THRIFTWAY MKTG	112845	1103 S CEDAR, BORGER	GASOLINE	01/07/1998	1B, 1A	E,Q	
			WRIGHT RAY	097451	S CEDAR	GASOLINE	11/15/1990	5B, 1A	E,Q	
			CHAMBLES OIL CO	112643	400 A S MAIN, JACKSBORO	GASOLINE	09/29/1997	2, 2A	E,Q	
			FRED GARRISON OIL COMPANY	113074	301 S MAIN, JACKSBORO	GASOLINE	03/27/1998	1B, 1A	E,Q	
			MASA D PRODUCTS	113104	200 S MAIN ST, JACKSBORO	DIESEL	04/13/1998	1B, 1A	E,Q	
JACKSON	RMD/PST		MASA D PRODUCTS	113105	217 N MAIN, JACKSBORO	GASOLINE	04/13/1998	1B, 1A	E,Q	
			ZIPCO INC.	097942	W BELKNAP	GASOLINE	08/30/1990	2, 2A	E,Q	
			EVANS OIL CO INC	113542	601 W MAIN, EDNA	GASOLINE	10/21/1998	1B, 1A	E,Q	
			GARCIA GREG	102717	HWY 35 & HWY 172	GASOLINE	04/20/1992	2, 2A	E,Q	
			JACOBS TOMMY/JACOBS ANIMAL HEA	099787	W MAIN ST	DIESEL	07/25/1991	2, 2A	E,Q	
JASPER	RMD/CA		JOHN HERTZ	113446	FM 234, EL TORO	GASOLINE	09/17/1998	1B, 1A	E,Q	
			PATTERSON BROWNING	110257	COUNTY ROAD AND KUBALA ROAD	DIESEL	12/21/1995	2A, 1A	E,Q	
			SSP PARTNERS	091684	905 W MAIN	GASOLINE	02/18/1988	2, 4	E,Q	
			TEXAS ELECTRIC COOPERATIVES	31340	US 190 1 MI SE OF JASPER	CREOSOTE, ARSENIC	12/21/1982	3B, 4	EQV	
	RMD/PST		CAMPBELL OIL CO	100738	W HWY 63 (SW CORNER @ RR 255)	GASOLINE	10/23/1991	2, 2A	E,Q	

TABLE 1
GROUNDWATER CONTAMINATION CASE DESCRIPTIONS BY COUNTY
TEXAS NATURAL RESOURCE CONSERVATION COMMISSION

COUNTY	DIVISION	NEW CASES	FILE NAME	FILE NUMBER	LOCATION	CONTAMINATION DESCRIPTION	DATE	ENFORCEMENT STATUS	DATA QUALITY	SECTION 5.236
JASPER										
RMD/PST										
		*	CAMPBELL OIL COMPANY	113559	1112 N MARGARET (HWY 96), KIRBYVILLE	GASOLINE, DIESEL	10/29/1998	1B, 1A	E,Q	
		*	CAMPBELL OIL COMPANY	113560	1706 S MARGARET (HWY 96), KIRBYVILLE	GASOLINE, DIESEL	10/29/1998	1B, 1A	E,Q	
		*	CAMPBELL OIL COMPANY	113561	2008 S MARGARET (HWY 96), KIRBYVILLE	GASOLINE, DIESEL	10/29/1998	2, 2A	E,Q	
			E TEX OIL CO/ K-P OIL INC	096865	HWY 63 E (RT 1 BOX 658-1)	GASOLINE	08/31/1990	2A, 2A	E,Q	
			FULLER OIL CO INC	105841	HWY 87 @ FM 253	UNKNOWN	10/16/1992	2, 2A	E,Q	
			GUY FISHER	102516	410 NORTH WHEELER	GASOLINE	03/19/1992	2, 3	E,Q	
			JASPER OIL CO	112023	RT 1 BOX 314	GASOLINE	12/03/1996	2, 2A	E,Q	
		*	JASPER OIL CO	112695	103 N MARGARET ST, KIRBYVILLE	GASOLINE	10/03/1997	2, 2A	E,Q	
			MCMAHAN OIL CO	091738	898 N WHEELER	DIESEL	02/24/1988	2, 4	E,Q	
		*	MR ELRAY KING	113492	1402 S MARGARET, KIRBYVILLE	GASOLINE	10/29/1998	2A, 1A	E,Q	
			TXDOT	097160	US HWY 96 & SH 62 (NE CORNER)	GASOLINE	09/20/1990	2, 2A	E,Q	
			TXDOT	112457	HWY 96 ROW BETWEEN EVANDALE & BUNA	UNKNOWN	09/08/1997	2, 6	E,Q	
RMD/SC										
			HART CREOSOTING CO.	FILE NAME	1 MILE SOUTH OF JASPER ON U.S.HWY. 96	DINITROPHENOL,		5A, 2	E,Q,V,2,3	
			JASPER CREOSOTING	FILE NAME	NORTH MCQUEEN, JASPER	CREOSOTE,		5A, 1A	E,Q,V,2,3	
JEFF DAVIS										
RMD/PST										
			TXDOT	099017	S Hwy 118, Fort Davis	GASOLINE, DIESEL	05/20/1991	2, 5	E,Q	
		*	UNION PACIFIC RAILROAD	112876	RAIL YARD, VALENTINE	OTHER	01/07/1998	1B, 1A	E,Q	
JEFFERSON										
ENF										
			DOWELL SCHLUMBERGER - BEAUMONT	33566	5155 N. CARDINAL DR., BEAUMONT	VOCS, TPH, BTEX	06/20/1989	3B, 2	EQV	
			STAR ENTERPRISE (1) (TEXACO) PT. ARTHUR	30121	NORTH END OF HOUSTON AVE., PORT ARTHUR,	HYDROCARBON	02/05/1991	3D, 2A	EQV3	
RMD/CA										
			BASF (FORMERLY SANDOZ)	30053	WEST PORT ARTHUR ROAD, 2 MI NW OF	2,4DICHLOROPHENOL	11/08/1988	3A, 4,5	E,Q,V,2,3	
			BFI RENNER FACILITY, NEDERLAND	39021	W. PORT ARTHUR ROAD, PORT ARTHUR	CHLOROGENZENE, ANILINE,	04/10/1991	2A, 1,2A3	E	
			CHEMICAL WASTE MGMT - PORT ARTHUR	33905	HWY 73 S OF PORT ARTHUR	NICKEL, ARSENIC, PHENOLS	10/13/1989	3A, 3,4,5	E,Q,V,2	
			CLARK REFINING & MARKETING - PORT ARTHUR	30004	INT OF HWY 82 & HWY 87, PORT ARTHUR	OIL, DIESEL, BENZENE, K048	08/30/1991	3B, 2A,3	E,Q,V,2	
			DOWELL SCHLUMBERGER - BEAUMONT	33566	5155 N. CARDINAL DR., BEAUMONT	VOCS, TPH, BTEX	06/20/1989	3B, 2A	EQV	
			DUPONT - BEAUMONT WORKS	30010	STATE HWY 347, 6 MI SE OF BEAUMONT	TETRACHLORIDE, CHLOROFORM,	07/01/1980	3A, 4,5	E	
			FINA - PA	30002	P.O. BOX 849, PORT ARTHUR	PB, BARIUM, HG, AS, SE	01/24/1992	3A, 3,4,5	E,Q	
			HUNTSMAN CORP - PA (FORMERLY TEXACO	31907	HWY 73 AND SAVANNAH RD, PORT ARTHUR	BETX	10/01/1990	3A, 4,5	E,Q,V,2	
			HUNTSMAN CORPORATION - NECHES CHEMICAL	30029	FM 365 AND HOGABOOM RD., PORT NECHES	1,2 DICHLOROETHANE,1,2	03/18/1991	3A, 2	E	
		*	JOHN DOLLINGER, INC	T0867	7TH STREET AND DOLLINGER, BEAUMONT,	1,1,DICHLOROETHENE	05/31/1997	1, 3	EQV2	
			MOBIL OIL	30587	BURT STREET, BEAUMONT	VOLATILE ORGANICS & SEMI-	01/22/1987	3B, 2A	E	
			PPG INDUSTRIES (PD GLYCOL)	30583	GULF STATES RD., BEAUMONT	TETRAETHYL LEAD; VOLATILE	03/21/1984	3B, 3	E	
			STAR ENTERPRISE (1) (TEXACO) PT. ARTHUR	30121	NORTH END OF HOUSTON AVE., PORT ARTHUR	HYDROCARBON	02/05/1991	3D, 2A	EQV3	
			STAR ENTERPRISE ASPHALT PLANT	30017	PORT NECHES	BTEX, TPH	08/07/1990	3, 0	E	
			UNION OIL OF CALIFORNIA	30001	SMITH'S BLUFF ON HWY 366, NEDERLAND	ARSENIC, HYDROCARBONS,	05/02/1990	1D, 1A,2A	E,Q,V,1	
RMD/PST										
		*	ALFORDS CHEVRON	113189	5899 W PORT ARTHUR, PORT ARTHUR	GASOLINE	05/15/1998	2, 2A	E,Q	
			ASHWOOD PROPERTIES	097020	COLLEGE & 4TH ST	DIST F OIL	10/22/1990	2, 2A	E,Q	
			AZIZ NADEEM	102135	2490 CALDER	GASOLINE	02/12/1992	2, 2A	E,Q	
			BEAUMONT ISD	098696	1740 LIVEOAK	DIESEL	04/09/1991	2, 2A	E,Q	

TABLE 1
GROUNDWATER CONTAMINATION CASE DESCRIPTIONS BY COUNTY
TEXAS NATURAL RESOURCE CONSERVATION COMMISSION

COUNTY	NEW DIVISION CASES	FILE NAME	FILE NUMBER	LOCATION	CONTAMINATION DESCRIPTION	DATE	ENFORCEMENT STATUS	DATA QUALITY	SECTION 5.236
JEFFERSON									
	RMD/PST								
	*	BEAUMONT ISD	104983	1650 CALDWELL	UNKNOWN	08/25/1992	2, 2A	E,Q	
		BEAUMONT ISD	113296	3443 FANNETT RD, BEAUMONT	GASOLINE	08/25/1998	1B, 1A	E,Q	
		BROWN & ROOT INC	096569	S 1ST AVE	DIESEL	08/16/1990	2A, 1A	E,Q	
	*	CALDER MAGIC INC	113503	2510 CALDER, BEAUMONT	GASOLINE	10/26/1998	2, 2A	E,Q	
	*	CARDINAL GLASS	092740	15 N 11TH ST, BEAUMONT	GASOLINE	03/28/1989	2A, 6	E,Q	
		CHEVRON PRODUCTS COMPANY	091503	1500 7TH ST	GASOLINE	10/16/1987	2, 2A	E,Q	
		CHEVRON PRODUCTS COMPANY	091778	50 N IH-0 N	UNKNOWN	03/31/1988	2, 2A	E,Q	
		CHEVRON PRODUCTS COMPANY	091999	4800 TWIN CITY HWY	GASOLINE	05/18/1988	2A, 6	E,Q	
		CHEVRON PRODUCTS COMPANY	098694	3644 GULFWAY & 9TH	GASOLINE	08/18/1989	2, 4	E,Q	
		CHEVRON PRODUCTS COMPANY	110589	195 IH 10 & LAUREL	GASOLINE	01/11/1996	2A, 6	E,Q	
		CHEVRON USA, INC.	098899	4948 Gulfway, Port Arthur	GASOLINE	05/10/1991	2, 2A	E,Q	
		CIRCLE K CORP	108635	3015 TWIN CITY HWY	GASOLINE	08/18/1994	2, 2A	E,Q	
	*	CONN'S APPLIANCE	113546	2715 LAUREL, BEAUMONT	GASOLINE, DIESEL	10/26/1998	1B, 1A	E,Q	
	*	DALE RIENSTRA	113253	901 TWIN CITY HWY, NEDERLAND	GASOLINE	06/10/1998	1B, 1A	E,Q	
		DARBY GAS & OIL	111420	120 GULFWAY	GASOLINE	07/29/1996	2, 2A	E,Q	
		DARBY GAS & OIL CO	110386	3002 NALL	GASOLINE	12/12/1995	2A, 6	E,Q	
		DARBY GAS & OIL CO	110415	5991 JADE AVE	GASOLINE	12/12/1995	2, 2A	E,Q	
		DARBY GAS & OIL CO.	097185	MAIN AVE	GASOLINE	10/15/1990	2, 2A	E,Q	
		DARBY OIL CO	091739	2501 PURE ATLANTIC RD	GASOLINE	03/02/1988	2A, 6	E,Q	
		DARBY OIL CO	092379	1901 PORT NECHES AVE	GASOLINE	11/01/1988	2A, 6	E,Q	
		DARBY OIL CO	099499	N 11TH ST	GASOLINE	06/28/1991	2, 2A	E,Q	
		DARBY OIL CO	104525	2015 N 11TH	GASOLINE	11/13/1990	2, 2A	E,Q	
		DIAMOND SHAMROCK	111458	6450 CALDER RD	GASOLINE	08/07/1996	2, 2A	E,Q	
		DIAMOND SHAMROCK REF & MKTG CO	093849	1165 S 11TH ST	DIESEL	10/13/1989	2, 2A	E,Q	
		DIAMOND SHAMROCK REF & MKTG CO	108450	507 TWIN CITY HWY	GASOLINE	03/21/1994	2, 2A	E,Q	
		DOWELL SCHLUMBERGER INC	093791	5155 W CARDINAL DR	GASOLINE	10/11/1989	2, 2A	E,Q	
		E I DUPONT DE NEMOURS	092317	HWY 347	GASOLINE	11/17/1988	2, 2A	E,Q	
		E Z MART STORES INC	104919	4195 GLADYS	GASOLINE	06/08/1992	2, 4	E,Q	
		E Z MART STORES INC	110387	710 S IH-10 S	GASOLINE	12/08/1995	2A, 1A	E,Q	
		E Z MART STORES INC	110418	7645 PHELAN BLVD	GASOLINE	08/03/1995	2, 2A	E,Q	
		E Z MART STORES INC	111739	1320 N 11TH ST	GASOLINE	09/22/1996	1B, 1A	E,Q	
		ESTATE OF WANZA ODOM	097635	9TH AVE	GASOLINE	12/12/1990	2, 2A	E,Q	
		ESTATE OF WANZA ODOM	097636	JADE AVE @ 61ST STREET	GASOLINE	12/10/1990	2, 2A	E,Q	
		ESTATE OF WANZA ODOM	097988	32ND ST	GASOLINE	02/07/1991	2, 2A	E,Q	
		EXXON COMPANY USA	098305	COLLEGE ST	GASOLINE	10/06/1990	2A, 6	E,Q	
		EXXON COMPANY USA	102063	3980 EASTEX FWY (@ LUCAS DR)	UNKNOWN	07/22/1991	2, 5	E,Q	
		EXXON COMPANY USA	104154	1397 WASHINGTON BLVD (SE CORNER	GASOLINE	04/30/1991	2, 2A	E,Q	
		EXXON COMPANY USA	107042	550 W CARDINAL DR	GASOLINE	01/08/1993	2, 5	E,Q	
		FDIC	096930	CALDER ST	GASOLINE, WASTE OIL	09/24/1990	2A, 6	E,Q	
		FINA OIL & CHEMICAL CO	091392	6050 COLLEGE (FINA STATION #202)	GASOLINE	07/30/1987	2A, 6	E,Q	
		FINA OIL AND CHEMICAL, INC.	103359	5266 Gulfway Dr, Port Arthur	DIESEL	06/24/1992	2A, 1A	E,Q	
		G. M. GENESIS SERVICE CO. INC.	098270	WASHINGTON BLVD	GASOLINE	03/02/1991	5B, 6	E,Q	
	*	GOLD CREST ELECTRIC CO	113249	1655 S 23RD ST, BEAUMONT	GASOLINE	06/10/1998	1B, 1A	E,Q	
	*	GOODYEAR TIRE & RUBBER CO	098375	TWIN CITY HWY, GROVES	WASTE OIL	03/26/1991	2, 2A	E,Q	
		HEATH VAUGHN ENTERPRISES	091343	INTERSECTION OF GLAYDS & LONGFELLOW	UNKNOWN	04/10/1987	2, 2A	E,Q	

TABLE 1
GROUNDWATER CONTAMINATION CASE DESCRIPTIONS BY COUNTY
TEXAS NATURAL RESOURCE CONSERVATION COMMISSION

COUNTY	NEW DIVISION CASES	FILE NAME	FILE NUMBER	LOCATION	CONTAMINATION DESCRIPTION	DATE	ENFORCEMENT STATUS	DATA QUALITY	SECTION 5.236
JEFFERSON									
	RMD/PST								
		J D KOCHIII	104483	5590 COLLEGE	GASOLINE	08/18/1992	2, 2A	E,Q	
		JASPER OIL CO	100244	COLLEGE	DIESEL	08/19/1991	2, 2A	E,Q	
		JASPER OIL COMPANY INC	098267	HWY 365	GASOLINE	02/21/1991	2, 2A	E,Q	
		JERRY PORTER OIL CO	091423	1504 WASHINGTON AVE (PORTER SHELL)	GASOLINE	08/05/1987	2, 3	E,Q	
		K S YOUNG INC	112644	1219 MAGNOLIA	GASOLINE	09/12/1997	1B, 1A	E,Q	
		KIM NGUYN & STEPHEN VO	110312	1402 WASHINGTON	GASOLINE	01/11/1996	2, 2A	E,Q	
		KMART CORP	097164	COLLEGE ST	GASOLINE	10/19/1990	2A, 4	E,Q	
		LEO THOMPSON	112691	CORNER HWY 69 & SPURLOCK RD	GASOLINE	01/01/1994	2A, 6	E,Q	
		M & E FOOD MART INC #2	104988	6089 39TH ST, GROVES	UNKNOWN	11/10/1992	2A, 1A	E,Q	
		MAHESH MAKECHA	112451	2924 NEDERLAND, NEDERLAND	GASOLINE	09/29/1997	1B, 1A	E,Q	
		MARTIN MATTHEWS OIL CO	091692	6515 HWY 105	GASOLINE	02/18/1988	2A, 1A	E,Q	
		MARTIN MATTHEWS OIL CO	093058	1245 W CARDINAL DR	GASOLINE	05/16/1989	2, 2A	E,Q	
		MARTIN MATTHEWS OIL CO	094514	2108 HWY 365 (BOX 2751)	GASOLINE	12/21/1989	2, 4	E,Q	
		MCWQ INC & CCWO INC	113504	6455 PRUTZMAN, BEAUMONT	GASOLINE	10/26/1998	2, 2A	E,Q	
		MERCHANTS FAST MOTOR LINES	097770	HWY 347 (RT 4 BOX 14)	DIESEL	05/17/1990	2, 2A	E,Q	
		MOBIL OIL CORP	091296	8095 EASTEX	GASOLINE	11/01/1985	2, 2A	E,Q	
		MOBIL OIL CORP	091854	510 N IH-10 N	GASOLINE	11/05/1987	2A, 6	E,Q	
		MUSTANG TRACTOR & EQUIP	112163	7990 EASTEX FWY	GASOLINE, DIESEL	12/14/1993	2, 2A	E,Q	
		NECHES FOOD STORES	110664	1900 HELENA	UNKNOWN	03/27/1996	2, 2A	E,Q	
		NOOR ALI JIVANI	091578	6048 MONROE	GASOLINE	12/21/1987	2, 2A	E,Q	
		NORTH AUTO PARK INC	091771	5550 EASTEX FWY	UNKNOWN	03/23/1988	2, 2A	E,Q	
		P GARLINGTON & R H OWENS	112864	3105 N TWIN CITY HWY, NEDERLAND	GASOLINE	02/13/1998	2A, 1A	E,Q	
		PARKER'S OF SOUTHEAST TEXAS	097183	9TH AVE (@ 75TH ST)	GASOLINE	10/25/1990	2A, 6	E,Q	
		PFEIFFER P C	094317	1255 MAIN	GASOLINE	12/14/1989	2, 2A	E,Q	
		PORT ARTHUR ISD	113145	748 SHREVEPORT AVE, PORT ARTHUR	GASOLINE	04/28/1998	2, 6	E,Q	
		PORT OF BEAUMONT	102574	1255 MAIN ST	DIESEL	10/22/1991	2, 6	E,Q	
		PORTER OIL COMPANY	091511	5595 COLLEGE	GASOLINE	10/02/1987	2A, 2A	E,Q	
		STAR ENTERPRISE	091059	205 IH-05	GASOLINE	01/27/1986	2, 3	E,Q	
		STAR ENTERPRISE	102064	4190 GLADYS AVE	GASOLINE	09/22/1991	2, 3	E,Q	
		STAR ENTERPRISE	110439	3949 TWIN CITY HWY	GASOLINE	07/02/1993	2, 2A	E,Q	
		STAR ENTERPRISE	110440	3700 GULFWAY	GASOLINE	09/03/1993	2, 6	E,Q	
		STAR ENTERPRISE	110442	6390 CALDER	GASOLINE	07/02/1993	2, 2A	E,Q	
		STEINHAGEN OIL CO INC	091260	1602 MAGNOLIA	UNKNOWN	03/18/1987	2, 2A	E,Q	
		STEINHAGEN OIL CO INC	112805	1195 IH 10, BEAUMONT	GASOLINE, WASTE OIL	12/02/1997	2, 2A	E,Q	
		STEVE AND BILLEE BUSH	113493	3005 CALDER & 14TH, BEAUMONT	GASOLINE	10/29/1998	2A, 1A	E,Q	
		TEXACO REFINING & MARKETING	092752	680 N 11TH ST	WASTE OIL	03/11/1989	2, 2A	E,Q	
		THOMAS C L PETROLEUM	099327	WASHINGTON	GASOLINE	05/24/1991	2, 2A	E,Q	
		TXDOT	105839	NE CORNER GLADYS & GULF	GASOLINE	12/01/1992	2, 2A	E,Q	
		TXDOT	105843	MARTIN LUTHER KING & N	GASOLINE, WASTE OIL	12/03/1992	2, 2A	E,Q	
		UNITED PARCEL SERVICE	098817	PROCTOR ST	GASOLINE	04/29/1991	2, 2A	E,Q	
		VALLEY STAR INC	099799	3910 DELAWARE	GASOLINE	08/05/1991	2, 2A	E,Q	
		VIKING FREIGHT SYSTEMS	094480	6315 HWY 347	GASOLINE	12/15/1989	2A, 6	E,Q	
		WALMART STORES INC	112305	3955 EASTEX FWY	GASOLINE, DIESEL	12/10/1996	2, 2A	E,Q	
		WINDEMERE DEVELOPMENT COMPANY	091551	7410 HWY 105 (CORNER MAJOR DR & HWY 105)	GASOLINE	11/30/1987	2, 2A	E,Q	
		WINK, INC.	096849	NORTH ST	GASOLINE	10/02/1990	2, 2A	E,Q	

TABLE 1
GROUNDWATER CONTAMINATION CASE DESCRIPTIONS BY COUNTY
TEXAS NATURAL RESOURCE CONSERVATION COMMISSION

COUNTY	DIVISION	NEW CASES	FILE NAME	FILE NUMBER	LOCATION	CONTAMINATION DESCRIPTION	DATE	ENFORCEMENT STATUS	DATA QUALITY	SECTION 5.236
JEFFERSON	RMD/SC		INTERNATIONAL CREOSOTING	FILE NAME	1110 PINE STREET, BEAUMONT	CREOSOTE CONSTITUENTS,	02/21/1992	3B, 2A	E,Q,V	
			MAINTTECH INTERNATIONAL	FILE NAME	8300 OLD FERRY ROAD, PORT ARTHUR, TX.	NAPHTHALENE,		3B, 3	E,Q,V	
	RMD/SSDAT		OLIN CORPORATION, BEAUMONT PLANT	FILE NAME	1400 OLIN ROAD	ARSENIC, LEAD, CHROMIUM	04/22/1985	1B, 1A	E	
			STAR ENTERPRISE PETROLEUM FUELS MARKETING	FILE NAME	401 W. 19TH ST., PORT ARTHUR	OIL, BTEX	05/21/1993	0, 4	E	
	RMD/VC	*	EXCELL, INC.	718	1110 NECHES STREET, BEAUMONT	CHLORINATED SOLVENTS, BTEX,	03/11/1998	0, 2	E	
		*	HALLIBURTON ENERGY SERVICES - BEAUMONT	799	6750 BROADOAK STREET, BEAUMONT	METALS, VOCS	07/07/1998	0, 2	E	
			TEXACO REFINING NEDERLAND STORAGE FACILITY	291	SW CORNER HIGHWAY 347 AND HIGHWAY 365,	TPH	07/10/1996	0, 2	E	
	RMD/VCIO	*	SUPER SHOPS STORE	067	3655 STAGG DRIVE, BEAUMONT	CHLORINATED SOLVENTS	10/08/1998	0, 2B	E	
JIM HOGG	RMD/PST		SALINAS FRANK E	098794	W VIGGIE	GASOLINE	04/29/1991	5B, 2A	E,Q	
JIM WELLS	RMD/CA		COASTAL STATES CRUDE - JIM WELLS CO.	39987	FM 445, 3 MI NORTH OF FALFURRIAS	HYDROCARBONS	10/23/1989	2B, 3	EQ	
			DOWELL SCHLUMBERGER - ALICE	33569	INDUSTRIAL BLVD., ALICE	VOC'S,PETROLEUM	04/20/1989	3B, 2A	EQV23	
	RMD/PST		ALICE ISD	098300	N STADIUM DR	GASOLINE	03/18/1991	2A, 6	E,Q	
		*	ARGUINDEGUL OIL CO INC	113005	311 ARANSAS, ALICE	GASOLINE, DIESEL	03/04/1998	1B, 1A	E,Q	
		*	CENTRAL POWER & LIGHT COMPANY	113438	307 N GULF ST, ALICE	DIESEL	09/15/1998	2, 2A	E,Q	
			CIRCLE K STORES, INC.	097916	E MAIN	GASOLINE	01/30/1991	2, 2A	E,Q	
			COASTAL MAVERICK	106826	1723 E MAIN	UNKNOWN	04/23/1993	2, 2A	E,Q	
			COMPLIANCE ENVIRONMENTAL SERV	095095	1101 E MAIN ST	GASOLINE	03/16/1990	2, 2A	E,Q	
			DIAMOND SHAMROCK REF & MKTG CO	094302	315 N JOHNSON ST (HWY 281)	GASOLINE	12/14/1989	2, 4	E,Q	
			DOWELL SCHLUMBERGER INC	097989	INDUSTRIAL BLVD (1/4 MI E OF HWY 281)	UNKNOWN	02/08/1991	2, 4	E,Q	
			E Z SERVE CONVENIENCE STORES	111697	1100 E FRONT	GASOLINE	09/06/1996	2, 2A	E,Q	
			FFP OPERATING PARTNERS	098173	JOHNSON ST	GASOLINE	02/18/1986	2, 2A	E,Q	
			FFP OPERATING PARTNERS	111677	1401 SAN DIEGO HWY	GASOLINE	09/09/1996	2, 2A	E,Q	
			GABRIELS DRIVE IN	100903	S TEXAS BLVD	GASOLINE	11/05/1991	2, 2A	E,Q	
			HELDT BROS TRUCKING CO	100850	S JOHNSON	GASOLINE, DIESEL	11/13/1991	2, 2A	E,Q	
			J C PENNY COMPANY INC	091003	SAGEBEND MALL	GASOLINE	07/01/1981	2, 2A	E,Q	
		*	JOHN WORSHAM	109795	FM 534	GASOLINE	05/31/1995	2, 2A	E,Q	
		*	JOHN WORSHAM	113318	HWY 624, ORANGE GROVE	DIESEL	07/08/1998	2, 2A	E,Q	
		*	MR DANNY GARZA	113833	1055 CECILIA, ALICE	GASOLINE	12/09/1998	1B, 1A	E,Q	
			TEXAS STAR INVESTMENTS	093269	1617 E MAIN	GASOLINE	07/20/1989	2, 2A	E,Q	
			TEXAS STAR INVESTMENTS	111593	1605 S HWY 281	GASOLINE, DIESEL	04/17/1996	2, 2A	E,Q	
			TEXAS STAR OIL CO	103438	215 N JOHNSON	GASOLINE	05/29/1992	2, 2A	E,Q	
	RMD/VC	*	ALICE, TEXAS SERVICE CENTER	389	602 COMMERCE ROAD, ALICE	METALS, VOCS	11/06/1996	0, 0	E	

TABLE 1
GROUNDWATER CONTAMINATION CASE DESCRIPTIONS BY COUNTY
TEXAS NATURAL RESOURCE CONSERVATION COMMISSION

COUNTY	NEW CASES	FILE NAME	FILE NUMBER	LOCATION	CONTAMINATION DESCRIPTION	DATE	ENFORCEMENT STATUS	DATA QUALITY	SECTION 5.236
JOHNSON	RMD/PST	AL DOSSANI	112953	FM 2280 @ HWY 67	GASOLINE	10/28/1997	2, 2A	E,Q	
		BENNETT EUGENE J	098119	E RENFRO (E OF IH35)	GASOLINE	02/25/1991	2, 2A	E,Q	
		BOB HARRIS OIL CO	108468	1490 W HENDERSON	DIESEL	05/03/1994	2, 2A	E,Q	
		• BOB HARRIS OIL COMPANY	113279	921 E HENDERSON, CLEBURNE	GASOLINE, DIESEL	06/18/1998	1B, 1A	E,Q	
		• DENTON TANK RENTALS INC	113775	100 N LOUISIANA, GRANDVIEW	GASOLINE	12/09/1998	2, 2A	E,Q	
		• E Z MART STORES INC	113391	1103 E HENDERSON, CLEBURNE	GASOLINE	08/11/1998	1B, 1A	E,Q	
		FFP OPERATING PARTNERS	111719	1200 N MAIN	GASOLINE	09/23/1996	2, 2A	E,Q	
		• FIRST BAPTIST CHURCH CLEBURNE	113183	314 N MAIN, CLEBURNE	GASOLINE	05/15/1998	1B, 1A	E,Q	
		HARRIS OIL COMPANY	094991	S CADDO ST	GASOLINE	08/14/1989	2, 2A	E,Q	
		HARRIS OIL COMPANY	094992	HWY 377 & FM 1187	GASOLINE	08/14/1989	2, 2A	E,Q	
		• J W MARTIN	113307	2ND & MAIN, VENUS	GASOLINE	07/04/1998	1B, 1A	E,Q	
		JOHNSON COUNTY -PRECINCT 4	104230	100 LOUISIANA ST	GASOLINE, DIESEL	07/24/1992	2A, 6	E,Q	
		LAMBERT OIL CO	105193	INTERSECTION OF FM 916 AND IH35	GASOLINE, DIESEL, WASTE OIL	10/23/1992	2, 2A	E,Q	
		LAMBERT OIL CO	105195	SOUTH HIGHWAY 81	GASOLINE	10/23/1992	2, 2A	E,Q	
		LAMBERT OIL CO	106424	504 HWY 174	GASOLINE	03/29/1993	2, 2A	E,Q	
		• LAMBERT OIL CO	113160	207 N BROADWAY (HWY 174), JOSHUA	GASOLINE	05/15/1998	1B, 1A	E,Q	
		• LAMBERT OIL CO	113161	FM 917 & COUNTY RD 803, JOSHUA	GASOLINE	05/15/1998	1B, 1A	E,Q	
		• LAMBERT OIL CO	113163	712 S MAIN ST, CLEBURNE	GASOLINE	05/15/1998	1B, 1A	E,Q	
		• LAMBERT OIL CO	113164	IH 35 @ MAPLE ST, ALVARADO	GASOLINE	05/15/1998	1B, 1A	E,Q	
		• LAMBERT OIL CO	113206	S HWY 174 @ ANGUS ST, JOSHUA	GASOLINE	05/27/1998	2, 2A	E,Q	
		• LAMBERT OIL CO	113247	100 HWY 171 & FM 917, GODLEY	GASOLINE	06/10/1998	2, 2A	E,Q	
		MARTIN BILL	101018	IH-35 & BETHESEDA RD	GASOLINE	11/18/1991	2, 5	E,Q	
		• MIKE PRATHER	112997	302 S CADDE ST, CLEBURNE	GASOLINE	03/05/1998	1B, 1A	E,Q	
		MITCHELL, FRED & BARBARA	100852	N MAIN ST	GASOLINE	06/07/1991	2, 5	E,Q	
		ONE STOP FOOD STORES	111705	S RIO VISTA HWY 174	GASOLINE	09/11/1996	2, 3	E,Q	
		RESTRUCTURE PETRO. MKTG SVCS	106672	RT 1 (HWY 174 @ BAKER RD)	GASOLINE	04/13/1993	2, 2A	E,Q	
		RESTRUCTURE PETRO. MKTG SVCS	111720	141 SW WILSHIRE BLVD	GASOLINE	09/24/1996	2, 2A	E,Q	
		S & T OIL CO INC	112542	100N BURLESON	UNKNOWN	08/15/1997	2, 5	E,Q	
		• S & T OIL CO INC	113017	1615 N MAIN, CLEBURNE	GASOLINE, DIESEL	03/10/1998	1B, 1A	E,Q	
		TCL FIRE & CASUALTY INC	106247	303 N PARKWAY	GASOLINE	03/02/1993	2A, 1A	E,Q	
		TCL FIRE & CASUALTY INC	106248	301 N PARKWAY	GASOLINE, DIESEL	03/02/1993	2A, 1A	E,Q	
		TOWN & COUNTRY	112606	440 SW WILSHIRE	GASOLINE	06/05/1997	2, 6	E,Q	
		UNKNOWN	092473	700 HARRISON ST	GASOLINE	10/01/1988	5B, 2A	E,Q	
		WORLOW DONALD & BOBBY	102810	601 S MAIN ST	GASOLINE	04/23/1992	2, 2A	E,Q	
		ZIPCO INC	098528	NE WILSHIRE (@ HILLARY)	GASOLINE	01/14/1991	2, 2A	E,Q	
	RMD/VC	GUNDERSON LEASE PROPERTY/ATSF RAILYARD	386	101 PARK STREET, CLEBURNE	METALS, VOCS, SVOCS, TPH	10/31/1996	0, 5	E	
JONES	ENF	PRIDE REFINING - ABILENE	30889	3 MILES N. OF ABILENE ON HWY 277	BTEX, PHENOL	02/12/1992	4B, 0	EQ	
	RMD/CA	AMERICAN PETROFINA MARKETING INC.	33770	US 277 3 MILES S OF HAWLEY	FUEL CONSTITUENTS	12/13/1989	2B, 2A	EQV2	
		PRIDE REFINING - ABILENE	30889	3 MILES N. OF ABILENE ON HWY 277, ABILENE	BTEX, PHENOL	02/12/1992	4B, 0	EQ	

TABLE 1
GROUNDWATER CONTAMINATION CASE DESCRIPTIONS BY COUNTY
TEXAS NATURAL RESOURCE CONSERVATION COMMISSION

COUNTY	DIVISION	NEW CASES	FILE NAME	FILE NUMBER	LOCATION	CONTAMINATION DESCRIPTION	DATE	ENFORCEMENT STATUS	DATA QUALITY	SECTION 5.236
JONES	RMD/PST		ALLSUPS PETROLEUM, INC.	111615	1633 S COMMERCIAL ST	GASOLINE	03/29/1996	2, 2A	E,Q	
			ALVIN SCONCE	094785	402 N SWENSON	GASOLINE	01/30/1990	1B, 1A	E,Q	
		*	BILL LEPARD OIL CO INC	112898	613 S CENTRAL, HAMLIN	GASOLINE	01/22/1998	1B, 1A	E,Q	
			CITY OF ANSON	092663	6039 US HWY 83 @ 277 S	GASOLINE	03/03/1989	5B, 1A	E,Q	
			CITY OF STAMFORD	095089	105 N WETHERBEE	GASOLINE	01/23/1990	2, 6	E,Q	
		*	COOPER OIL CO	113578	1632 S COMMERCIAL, ANSON	GASOLINE	11/05/1998	2, 2A	E,Q	
		*	COOPER OIL CO INC	113185	53 S CENTRAL, HAMLIN	GASOLINE	05/15/1998	1B, 1A	E,Q	
		*	COOPER OIL CO INC	113186	12 S CENTRAL, HAMLIN	GASOLINE	05/15/1998	1B, 1A	E,Q	
			JONES COUNTY PRECINCT ONE	092529	50 NE AVE C	GASOLINE, DIESEL	12/15/1988	2, 2A	E,Q	
			LEPARD OIL COMPANY	091966	202 N COMMERCIAL	GASOLINE	06/08/1988	5B, 1A	E,Q	
			LEPARD OIL COMPANY	091967	S HWY 277	GASOLINE	06/08/1988	5B, 1A	E,Q	
			LINER OIL CO	103446	HWY 6	GASOLINE	06/04/1992	2, 2A	E,Q	
			NAVERT DWAIN	101653	301 HAMILTON	GASOLINE, DIESEL, WASTE OIL	01/23/1992	2, 2A	E,Q	
			SAV M CONVENIENCE STORES	111265	13 S CENTRAL ST	GASOLINE	06/26/1996	2, 2A	E,Q	
			SKINNYS INC	111222	7TH & COMMERCIAL	GASOLINE	06/13/1996	2, 2A	E,Q	
			UNKNOWN	091145	UNKNOWN, ANSON	UNKNOWN	10/20/1986	5B, 1A	E,Q	
			UNKNOWN	091339	832 17TH ST	UNKNOWN	03/14/1987	5B, 1A	E,Q	
			UNKNOWN	111646	1714 AVE K	UNKNOWN	09/25/1996	5B, 1A	E,Q	
			WYLIE INC	093931	330 N COMMERCIAL	GASOLINE	10/05/1989	5B, 2A	E,Q	
			WYLIE INC	112174	1313N SWENSON (HWY 27)	GASOLINE, DIESEL	03/06/1997	2, 2A	E,Q	
	RMD/VC		ABILENE WEST FACILITY	396	300 WALL STREET, ABILENE	CHLORINATED SOLVENTS	11/14/1996	0, 2	E	
KARNES	ENF		TEXAS PROCESSING INC	39877	SH 72 APPROX 11 MI SW OF KENEDY	BTEX,TPH	08/19/1993	3B, 2B	E	
	RMD/CA		CHEVRON RESOURCES	02402	KARNES COUNTY	AS,CL,SO4	03/01/1980	0, 5	E,Q	
			TEXAS PROCESSING	39877	SH 72 APPROX 11 MI SW OF KENEDY, CORPUS	BTEX, TPH	08/19/1993	3B, 2B	E	
	RMD/PST		DIAMOND SHAMROCK REF & MKTG CO	098861	S 2ND ST	GASOLINE	05/03/1991	2, 2A	E,Q	
			FFP OPERATING PARTNERS	098887	SUNSET STRIP	GASOLINE	10/19/1989	2, 6	E,Q	
			FRANKES GROCERY	093344	HWY 81	UNKNOWN	07/14/1989	2A, 1A	E,Q	
			PRESTON PARSONS INC	096397	2ND & MAIN	GASOLINE	08/02/1990	2, 2A	E,Q	
			PRESTON PARSONS INC	108793	TERRELL & HWY 181	GASOLINE	10/31/1994	2, 2A	E,Q	
			RIO GRANDE RESOURCES	105710	HWY 123 1 MI N OF PANNA MAIRA	GASOLINE, WASTE OIL	11/12/1992	2, 2A	E,Q	
			TEXAS STAR INVESTMENTS	102253	102 N SUNSET STRIP	GASOLINE, DIESEL	02/07/1992	2, 2A	E,Q	
	RMD/SC		BUTLER RANCH	FILE NAME	11.8 MILES WEST OF FALLS CITY, TX. ON FM 791	STYRENE TARS, VINYL		5B, 6	E,Q,V,2,3	
KAUFMAN	RMD/PST		BORDERS & LONG OIL CO INC	112782	2006 S WASHINGTON	GASOLINE, DIESEL	10/29/1997	1B, 1A	E,Q	
			BRISCOE OIL CO	102174	420 EAST GROVE STREET	GASOLINE, WASTE OIL	02/26/1992	2, 2A	E,Q	
		*	BRISCOE OIL COMPANY INC	113458	303 S WASHINGTON, KAUFMAN	GASOLINE	09/21/1998	1B, 1A	E,Q	

TABLE 1
GROUNDWATER CONTAMINATION CASE DESCRIPTIONS BY COUNTY
TEXAS NATURAL RESOURCE CONSERVATION COMMISSION

COUNTY	DIVISION	NEW CASES	FILE NAME	FILE NUMBER	LOCATION	CONTAMINATION DESCRIPTION	DATE	ENFORCEMENT STATUS	DATA QUALITY	SECTION 5.236
KAUFMAN	RMD/PST		BRYAN BUTCH	108194	FM 429 @ COUNTY RD 355	GASOLINE	05/16/1994	5B, 1A	E,Q	
			DONNELL TERRY D	105911	HWY 175 @ COUNTY LN RD	GASOLINE	01/06/1993	2, 3	E,Q	
			FINA OIL & CHEMICAL CO	098976	E MOORE ST (@ BLANCHE)	GASOLINE	04/18/1988	2, 2A	E,Q	
		*	FOOD FAST CO	111855	899 PINSON DR, FORNEY	GASOLINE	11/04/1996	2, 2A	E,Q	
			FOOD FAST STORES	111865	200 S 3RD ST	GASOLINE	10/12/1996	2, 2A	E,Q	
		*	FRANKLIN INC	113065	HWY 80 @ FM 460, FORNEY	GASOLINE	03/27/1998	1B, 1A	E,Q	
		*	KAUFMAN COUNTY	113907	601 E NASH, TERRELL	GASOLINE	12/16/1998	1B, 1A	E,Q	
		*	MARVIN WESSON	112866	104 S ELM, KEMP	GASOLINE	01/02/1998	5B, 1A	E,Q	
			MILLER TRUCK STOP	104421	HWY 80 & FM 740	GASOLINE	08/28/1992	5B, 2A	E,Q	
			MUSSER MOTORS INC	104548	1212 WEST MOORE STREET	UNKNOWN	09/09/1992	2, 2A	E,Q	
			RICHEY CHEV-OLDS-PONTIAC	108009	HIGHWAY 175 E	WASTE OIL, GASOLINE	03/01/1994	2, 6	E,Q	
		*	ROY & RACHEL WILSON	112789	11491 FM 90 @ FM 1836, MABANK	GASOLINE, DIESEL	11/17/1997	2, 2A	E,Q	
			SATARIO MOORE INC	109568	1744 S CARRIER PKWY	WASTE OIL	03/17/1995	2A, 1A	E,Q	
		*	SHOES COUNTRY STOP	113828	1706 HWY 34, TERRELL	GASOLINE	12/09/1998	1B, 1A	E,Q	
			SOUTHLAND CORP	091710	2005-A S WASHINGTON	GASOLINE	02/05/1988	2, 2A	E,Q	
			SOUTHLAND CORP.	096858	2005 A S Washington St, Kaufman	GASOLINE	10/04/1990	2A, 1A	E,Q	
			UNKNOWN	091713	S WASHINGTON	GASOLINE	02/03/1988	2, 2A	E,Q	
			UNKNOWN	106395	1900 BLK S WASHINGTON	GASOLINE	03/29/1993	2, 1A	E,Q	
		*	WILFRED KASPER	113057	FM 148 & FM 1641, TERRELL	GASOLINE	03/26/1998	1B, 1A	E,Q	
KENDALL	RMD/PST		CLIFFORD R RICK	113620	904 N MAIN, BOERNE	GASOLINE	11/23/1998	1B, 1A	E,Q	
			DIAMOND SHAMROCK REF & MKTG CO	102718	1241 SOUTH MAIN	GASOLINE	04/09/1992	2, 2A	E,Q	
			KENDALL COUNTY	104203	HWY 3160 & MARTIN ST	DIESEL	03/17/1992	2A, 1A	E,Q	
			V HOMILIUS & C SCHMIDT	110099	HWY 27 AND HIGH ST	GASOLINE	11/15/1995	2, 2A	E,Q	
	WUD		JAMES AVERY CRAFTSMAN INC	1300017	WELL 1 (G1300017A) SE SIDE OF FACILITY	1,1,1-TRICHLOROETHANE, 1,1-	04/29/1997	3B, 6E	E,Q,V,2	
KERR	RMD/PST		ESTATE OF BETTY BIEDENHARN,	110243	800 JUNCTION HWY	GASOLINE	11/17/1995	2A, 1A	E,Q	
			EXXON COMPANY USA	099082	SIDNEY BAKER	GASOLINE	01/28/1991	2, 2A	E,Q	
			INGRAM READY-MIX INC	112852	2022C SIDNEY BAKER	UNKNOWN	12/23/1997	1B, 1A	E,Q	
		*	MCBRYDE OIL CO	112850	516 JUNCTION HWY, KERRVILLE	GASOLINE	01/07/1998	1B, 1A	E,Q	
			MINI MART	104313	HWY 27	GASOLINE	08/18/1992	2, 2A	E,Q	
			MINI MART CONVENIENCE STORES	112294	1001 S SIDNEY BAKER	GASOLINE	12/19/1996	2, 2A	E,Q	
			MINI MART INC	111104	1980 SIDNEY BAKER	DIESEL	05/20/1996	2, 2A	E,Q	
			STROEHER & SON INC	110373	920 SIDNEY BAKER	GASOLINE	01/19/1996	2, 2A	E,Q	
			UNKNOWN	091147	1523 JUNCTION HWY	UNKNOWN	04/17/1985	5B, 1A	E,Q	
	WUD		CENTER POINT - TAYLOR SYSTEM	1330010	WELL 2 (G1330010B) BEHIND LOVE'S STORE	TETRACHLOROETHENE	06/04/1997	3B, 6E	E,Q,V,2	
KIMBLE	RMD/PST		CHARLES REICHENAU	112781	HWY 377, LONDON	GASOLINE	11/19/1997	1B, 1A	E,Q	
			R C MCBRYDE	112247	IH 10 EXIT 465	GASOLINE, DIESEL	11/06/1996	2, 2A	E,Q	

TABLE 1
GROUNDWATER CONTAMINATION CASE DESCRIPTIONS BY COUNTY
TEXAS NATURAL RESOURCE CONSERVATION COMMISSION

COUNTY	DIVISION	NEW CASES	FILE NAME	FILE NUMBER	LOCATION	CONTAMINATION DESCRIPTION	DATE	ENFORCEMENT STATUS	DATA QUALITY	SECTION 5.236
KIMBLE	RMD/PST		VICTOR & GERALD LOEFFLER	109833	702 MAIN ST	WASTE OIL	08/02/1995	2, 2A	E,Q	
KING	RMD/PST		RON LANEY OIL CO INC	113264	HWY 82, GUTHRIE	GASOLINE, DIESEL	11/18/1998	1B, 1A	E,Q	
KINNEY	RMD/PST		UNKNOWN	092677	S SIDE OF HWY 90, BOX 1321	UNKNOWN	03/06/1989	5B, 1A	E,Q	
KLEBERG	RMD/CA		COASTAL STATES CRUDE - KLEBERG CO.	39493	4 MI EAST OF HY 77 NEAR RICARDO	HYDROCARBONS	10/23/1989	2A, 2A	EQ	
	RMD/PST		C P H INVESTMENTS	112982	6TH & LEE, KINGSVILLE	GASOLINE	02/25/1998	1B, 1A	E,Q	
			CHEVRON PRODUCTS COMPANY	093213	201 S HWY 77 BYPASS & KING	UNKNOWN	06/30/1989	2, 4	E,Q	
			CURRENT OCCUPANT	096347	N ARMSTRONG	GASOLINE	08/01/1990	2, 2A	E,Q	
			DEAN A HARREL N SHARP N TRUSTE	094561	6TH & KENEDY	DIESEL	01/18/1990	5B, 1A	E,Q	
			DON SKROBARCZYK	096300	W KING ST	WASTE OIL	08/01/1990	1B, 1A	E,Q	
			DOROTHY ADAMS	110402	1029 W KING ST	GASOLINE	02/13/1996	2, 2A	E,Q	
			FFP OPERATING PARTNERS	092163	703 W CORRAL	GASOLINE	07/29/1988	2, 2A	E,Q	
			FFP OPERATING PARTNERS	093204	809 W KING ST	GASOLINE	06/21/1989	2, 2A	E,Q	
			FFP OPERATING PARTNERS	111675	HWY 77 @ CYPRESS ST	GASOLINE	09/09/1996	2, 2A	E,Q	
			FFP OPERATING PARTNERS	111694	1824 S 6TH ST	GASOLINE	09/06/1996	2, 2A	E,Q	
			FFP OPERATING PARTNERS	111696	1105 N 14TH ST	GASOLINE	08/30/1996	2, 2A	E,Q	
			FFP OPERATING PARTNERS	111698	128 W CORRAL ST	GASOLINE	09/04/1996	2, 2A	E,Q	
			GATES OIL CO INC	111547	HWY 77 & HWY 285	GASOLINE	06/14/1996	1B, 1A	E,Q	
			HOSE PETROLEUM	093615	800 S SIXTH ST	GASOLINE	07/25/1989	2, 2A	E,Q	
			HOSE PETROLEUM	094994	W KING	GASOLINE	03/12/1990	2, 2A	E,Q	
			HOSE PETROLEUM	108783	201 S 6TH ST	WASTE OIL	10/28/1994	2, 5	E,Q	
			HOSE PETROLEUM	108784	620 N ARMSTRONG	WASTE OIL	10/28/1994	2, 2A	E,Q	
			HOSE PETROLEUM	111703	201 S 14TH ST	GASOLINE	09/27/1996	2, 2A	E,Q	
			HOSE PETROLEUM CO	111777	701 N HWY 77 BYPASS	GASOLINE	10/15/1996	2, 2A	E,Q	
			HOSE PETROLEUM CO	112409	1101 S 6TH ST	UNKNOWN	07/25/1989	2A, 6	E,Q	
			J & E OIL CO	112613	119 S 14TH ST	GASOLINE	09/09/1997	2, 2A	E,Q	
			J & E OIL INC	112599	HWY 77 & FM 741	GASOLINE	09/04/1997	1B, 1A	E,Q	
			KING RANCH INC	104972	KING RANCH	GASOLINE	10/15/1992	2, 5	E,Q	
			KLEBERG COUNTY PRECINCT 3	099776	E COUNTY RD 2310	DIESEL	07/30/1991	2A, 1A	E,Q	
			NELSON FUELS, INC.	097423	400 BLOCK OF 6TH ST	GASOLINE	11/16/1990	2, 2A	E,Q	
			SHELBY/ESTUS REALTY GROUP, INC	096601	14TH ST	GASOLINE	08/27/1990	2A, 6	E,Q	
			SSP PARTNERS	110702	1114 14TH ST	GASOLINE	03/18/1996	2, 2A	E,Q	
			STATE FARM INSURANCE	102978	515 SOUTH 14TH STREET	GASOLINE, DIESEL	04/29/1992	2A, 6	E,Q	
			SUNNY MARKET	111695	1013 S 14TH ST	GASOLINE	09/06/1996	2, 2A	E,Q	
			TIGER AVIATION SERVICES INC	102316	HWY 141	AV-GAS	03/13/1992	2A, 2A	E,Q	
			TIGER AVIATION SERVICES INC	102975	HWY 141	AV-GAS	03/31/1992	2A, 2A	E,Q	
			TXDOT	101354	N 14TH	GASOLINE	12/23/1991	2, 2A	E,Q	
			US NAVY KINGSVILLE N A S	091613	KINGSVILLE NAS	UNKNOWN	11/01/1985	2, 3	E,Q	

TABLE 1
GROUNDWATER CONTAMINATION CASE DESCRIPTIONS BY COUNTY
TEXAS NATURAL RESOURCE CONSERVATION COMMISSION

COUNTY	NEW CASES	FILE NAME	FILE NUMBER	LOCATION	CONTAMINATION DESCRIPTION	DATE	ENFORCEMENT STATUS	DATA QUALITY	SECTION 5.236
KLEBERG									
	RMD/PST								
		US NAVY KINGSVILLE N A S	097130	NAVAL AIR STATION (BLDG 1770)	GASOLINE	10/23/1990	2, 2A	E,Q	
		US NAVY KINGSVILLE N A S	107203	NAS BLDG 1715	GASOLINE	02/04/1990	2, 2A	E,Q	
		V T COLLINS	108092	522 N 5TH ST	GASOLINE, DIESEL	04/13/1994	2, 2A	E,Q	
KNOX									
	RMD/PST								
		ALLSUPS PETROLEUM	111611	105 S CENTRAL ST	GASOLINE	04/02/1996	2, 2A	E,Q	
		BRIDGES OIL COMPANY	092299	109 MAIN ST	DIESEL	11/09/1988	5B, 2A	E,Q	
		HARMEL OIL CO	095179	312 N CENTRAL	GASOLINE	03/14/1990	2A, 1A	E,Q	
		J C EATON AND SON INC	094828	100 MAIN ST	GASOLINE	01/29/1990	2, 2A	E,Q	
		K C OIL CO	112507	N HWY 277	DIESEL	06/19/1997	2, 2A	E,Q	
		PENMAN CONOCO SERVICE	093877	HWY 82 @ HWY 6	GASOLINE	10/17/1989	2A, 1A	E,Q	
		RON LANEY OIL CO	111470	210 E MAIN	GASOLINE	08/09/1996	2, 2A	E,Q	
		TYRA SAM	092126	BLOCK 164	GASOLINE	09/06/1988	2A, 1A	E,Q	
		USDA-NRCS	093222	FM 1292	GASOLINE	06/26/1989	2A, 6	E,Q	
	RMD/SC								
	*	THOMPSON-HAYWARD CHEMICAL	FILE NAME	EAST SIDE OF US ROUTE 277, 1/2 MILE SOUTH	ARSENIC, CHORINATED	02/21/1997	5B, 2A	E,Q,V,2,3	
	WQD								
		TDA PESTICIDE SURVEY	2134102	WELL NO. 21-34-102 (SAMPLE 4761-91-030)	PROMETON	10/01/1990	2D, 1	V,2,3	
		TDA PESTICIDE SURVEY	2134104	WELL NO. 21-34-104 (SAMPLES REP 1 & REP 2)	ATRAZINE	08/16/1988	2D, 2B	E,Q,V,2	
		TDA PESTICIDE SURVEY	2134129	WELL NO. 21-34-129 (SAMPLE 4761-91-012)	PROMETON	09/17/1990	2D, 1	V,2,3	
		TDA PESTICIDE SURVEY	2134213	WELL NO. 21-34-213 (SAMPLE 4761-91-005)	PROMETON	09/05/1990	2D, 1	V,2,3	
		TDA PESTICIDE SURVEY	2134220	WELL NO. 21-34-220 (SAMPLES REP 1 & REP 2)	PROMETON	06/02/1987	2D, 2B	E,Q,V,2	
		TDA PESTICIDE SURVEY	2134225	WELL NO. 21-34-225 (SAMPLES REP 1 & REP 2)	PROMETON	08/10/1988	2D, 2B	E,Q,V,2	
		TDA PESTICIDE SURVEY	2134402	WELL NO. 21-34-402 (SAMPLE 4761-91-038)	PROMETON	10/02/1990	2D, 1	V,2,3	
		TDA PESTICIDE SURVEY	2134403	WELL NO. 21-34-403 (SAMPLE 4761-91-037)	PROMETON	10/02/1990	2D, 1	V,2,3	
		TDA PESTICIDE SURVEY	2134516	WELL NO. 21-34-516 (SAMPLES REP 1 & REP 2)	PROMETON	05/27/1987	2D, 2B	E,Q,V,2	
		TDA PESTICIDE SURVEY	2134547	WELL NO. 21-34-547 (SAMPLE 4761-91-025)	PROMETON	09/19/1990	2D, 1	V,2,3	
		TDA PESTICIDE SURVEY	2134549	WELL NO. 21-34-549 (SAMPLE 4761-91-044)	ATRAZINE	10/03/1990	2D, 1	V,2,3	
		TDA PESTICIDE SURVEY	2134550	WELL NO. 21-34-550 (SAMPLE 4761-91-043)	PROMETON	10/03/1990	2D, 1	V,2,3	
		TDA PESTICIDE SURVEY	2134584	WELL NO. 21-34-584 (SAMPLE 4761-91-027)	PROPAGAZINE, ATRAZINE	09/19/1990	2D, 1	V,2,3	
		TDA PESTICIDE SURVEY	2134647	WELL NO. 21-34-647 (SAMPLE 4761-91-026)	PROMETON	09/19/1990	2D, 1	V,2,3	
		TDA PESTICIDE SURVEY	2134854	WELL NO. 21-34-854 (SAMPLE 0686-91-019)	PROMETON	09/25/1990	2D, 1	V,2,3	
LA SALLE									
	RMD/PST								
	*	NEAL KERR	112946	IH 35 & FM 468, COTULLA	GASOLINE	04/08/1998	1B, 1A	E,Q	
LAMAR									
	PD/MSW								
		CITY OF PARIS: MW-4; P-2, 3, 6, 11, 13, 14	MSW00144	ON STILLHOUSE RD., 3 MI. NE OF LOOP 286,	VOCs (METHYLENE CHLORIDE,	08/20/1991	2B, 3	E,V,2	
	RMD/CA								
		KIMBERLY-CLARK CORPORATION	33890	2200 19TH ST., PARIS	DIESEL FUEL	12/13/1993	0, 4	E	
	RMD/PST								
		A R W INC	092361	2805 N MAIN	GASOLINE	12/01/1988	2A, 2A	E,Q	
		CIRCLE K CORP	092607	1870 BONHAM ST @ 19TH ST	GASOLINE	05/03/1988	2, 2A	E,Q	

TABLE 1
GROUNDWATER CONTAMINATION CASE DESCRIPTIONS BY COUNTY
TEXAS NATURAL RESOURCE CONSERVATION COMMISSION

COUNTY	DIVISION	NEW CASES	FILE NAME	FILE NUMBER	LOCATION	CONTAMINATION DESCRIPTION	DATE	ENFORCEMENT STATUS	DATA QUALITY	SECTION 5.236
LAMAR										
	RMD/PST									
			CIRCLE K CORP	093887	2705 CLARKSVILLE ST	GASOLINE	11/01/1989	2, 2A	E,Q	
			COCA COLA ENTERPRISES INC	101469	BONHAM ST @ ELEVENTH ST.	GASOLINE, DIESEL	01/14/1992	2, 5	E,Q	
			HARMAR BOTTLING CO	098727	N MAIN	GASOLINE	04/19/1991	2, 6	E,Q	
			JOE GRIZZLE	097269	HWY 82 E	GASOLINE	11/09/1990	2, 2A	E,Q	
		*	KENETH WOFFORD	113345	SE CORNER FM 137 & SANTA FE RR R-O-W,	GASOLINE	07/16/1998	1B, 1A	E,Q	
			LAMAR COUNTY	102958	MAIN ST	GASOLINE, DIESEL	05/05/1992	2, 2A	E,Q	
			LAMAR COUNTY ELECTRIC COOP	092224	1485 N MAIN	GASOLINE	10/12/1988	2A, 2A	E,Q	
			MACK WILSON PETROLEUM DIST INC	092718	1548 S CHURCH ST	GASOLINE	03/03/1989	2A, 6	E,Q	
		*	MIKE HAWKINS	113600	8197 N FM 450, HALLSVILLE	GASOLINE, DIESEL	11/05/1998	1B, 1A	E,Q	
			PHILLIPS LIGHTING	092450	3010 CLARKSVILLE ST	DIESEL	12/22/1988	2, 2A	E,Q	
		*	SWATSELL INC	109778	1121 N MAIN ST, PARIS	GASOLINE, DIESEL	09/20/1995	2, 2A	E,Q	
			TEXAS DEPT OF PUBLIC SAFETY	098275	N MAIN	GASOLINE	03/12/1991	2, 4	E,Q	
		*	WALKER HARRY OIL CO INC	112987	850 BONHAM, PARIS	GASOLINE	02/26/1998	1B, 1A	E,Q	
LAMB										
	RMD/PST									
		*	ALLSUPS PETROLEUM, INC.	108325	101 W HWY 70, EARTH	GASOLINE	07/20/1994	2, 2A	E,Q	
			DAVID ESLINGER	096283	HALL AVE	GASOLINE	07/25/1990	2, 2A	E,Q	
			DOUGLASS OIL CO	098737	DELANO ST (LOOP 430)	GASOLINE	04/23/1991	2, 2A	E,Q	
		*	FRED GARRISON OIL CO	096742	10TH & MAIN, OLTON	GASOLINE	09/18/1990	2, 2A	E,Q	
			J L JONES OIL CO	097866	S PHELPS	GASOLINE	10/22/1990	2, 2A	E,Q	
		*	K Y GIVENS	113763	1ST & AVE E, OLTON	GASOLINE	12/08/1998	1B, 1A	E,Q	
			LITTLEFIELD ISD	096333	N LAKE AVE	GASOLINE	07/25/1990	2, 2A	E,Q	
		*	TIMOTHY WATERS	113332	808 HALL, LITTLEFIELD	GASOLINE	07/10/1998	1B, 1A	E,Q	
			TOWN & COUNTRY FOOD STORES	105128	700 EAST 9TH STREET	GASOLINE	10/16/1992	2, 2A	E,Q	
			TXDOT	102263	WEST LOOP 430	GASOLINE	02/28/1992	2, 2A	E,Q	
	WQD									
			HIGH PLAINS UWCD NO. 1 SAMPLING PROGRAM	1054205	WELL NO. 10-54-205 (SAMPLE 279-3-8)	ATRAZINE	04/17/1989	1D, 1B, 1B	E,Q,V,2	
LAMPASAS										
	RMD/PST									
			BALLOW OIL CO	099969	HWY 281	GASOLINE	08/21/1991	2, 2A	E,Q	
			EBCO OIL COMPANY	104807	401 S KEY	GASOLINE	09/23/1992	2, 2A	E,Q	
		*	LUCILLE HENDLEY	112824	4TH & MAIN, LOMETA	GASOLINE	12/12/1997	1B, 1A	E,Q	
			SANTA FE RAILWAY	097400	SANTA FE RAILWAY DEPOT AREA-LOMETA	DIESEL	11/07/1990	2, 2A	E,Q	
			TEXAS DEPT OF PUBLIC SAFETY	099965	N HWY 281	GASOLINE	08/23/1991	2, 3	E,Q	
LAVACA										
	RMD/CA									
			SOUTHERN PACIFIC LINES - YOAKUM	81864	CARRUTH AND PRUITT ST., YOAKUM, TX	TPH	08/03/1990	3B, 3	E,Q,V	
	RMD/PST									
			CINCO J INVESTMENTS INC	108619	RT. 2 & FM 958	GASOLINE	09/15/1994	2, 2A	E,Q	
			CLARENCE BESETSNY	109532	706 E 4TH ST	GASOLINE	04/01/1995	2A, 1A	E,Q	
			E J SEIFERT OIL CO	095539	8 MILES EAST ON 90A FROM HALLETTSVILLE	GASOLINE	07/03/1990	2, 2A	E,Q	
			FARMCO INC	098559	HWY 77 @ HWY ALT 90	GASOLINE	03/12/1991	2, 2A	E,Q	
			HUBERT SCHULTE	095700	N TEXANA	GASOLINE	05/29/1990	2, 2A	E,Q	
			KLOESEL HARVEY & DIANE	106537	501 E BOBCAT DR	UNKNOWN	04/04/1993	2, 2A	E,Q	

TABLE 1
GROUNDWATER CONTAMINATION CASE DESCRIPTIONS BY COUNTY
TEXAS NATURAL RESOURCE CONSERVATION COMMISSION

COUNTY	NEW DIVISION CASES	FILE NAME	FILE NUMBER	LOCATION	CONTAMINATION DESCRIPTION	DATE	ENFORCEMENT STATUS	DATA QUALITY	SECTION 5.236
LAVACA	RMD/PST	PATEK MARVIN	102998	109 EAST 1ST STREET CORNER OF 1ST & LA	GASOLINE, DIESEL, KEROSENE	05/04/1992	2, 3	E,Q	
		SSP PARTNERS	111794	106 FAIRWINDS	GASOLINE	01/25/1996	2, 2A	E,Q	
LEE	RMD/PST	EDWIN KISSMANN	098131	W AUSTIN	GASOLINE, WASTE OIL	11/26/1990	2, 2A	E,Q	
		GLENN MUTSCHER	103086	HWY 290 EAST & MADISON	GASOLINE	05/11/1992	2, 2A	E,Q	
		HOFFMAN GUS	096302	E AUSTIN	GASOLINE	05/29/1990	2, 2A	E,Q	
LEON	RMD/PST	C & S STORES INC	105444	S HWY 79	GASOLINE	11/23/1992	2, 5	E,Q	
		COMMERCE NATIONAL BANK	112113	E HWY 7	GASOLINE	12/30/1996	2A, 6	E,Q	
		DIAMOND SHAMROCK REF & MKTG	112545	IH 45 @ HWY 7, CENTERVILLE	GASOLINE	08/21/1997	2, 2A	E,Q	
		DONALD KENT	110076	HWY 79 @ HOLLY ST	GASOLINE	10/24/1995	2, 2A	E,Q	
		EXXON COMPANY USA	101217	HWY 79 (NW CORNER @ IH45)	GASOLINE	05/23/1991	2, 2A	E,Q	
		GLICK BROTHERS INC	100680	HWY 79 (@ IH45)	GASOLINE	10/28/1991	2A, 2A	E,Q	
		STAR ENTERPRISE	098679	IH-45 & HWY 79	GASOLINE	03/16/1991	2, 2A	E,Q	
		STAR ENTERPRISE	109891	IH-45 & HWY 7	GASOLINE	01/17/1994	2, 2A	E,Q	
LIBERTY	RMD/CA	SOUTHERN PACIFIC TRANS. CO. - CLEVELAND	39870	US 59 2 MI SOUTH OF CLEVELAND	CHLORINATED SOLVENTS	02/15/1987	2B, 5	E	
	RMD/PST	ALLISON FUNERAL HOME	100295	N TRAVIS	GASOLINE	09/20/1991	2, 2A	E,Q	
		ALUMA WALL INC	096866	HWY 321 (4 MI EAST OF CLEVELAND)	GASOLINE, DIESEL	07/10/1990	2, 2A	E,Q	
		CIRCLE K CORP	107811	306 HIGHWAY 90 E	GASOLINE	11/15/1993	2, 2A	E,Q	
		CLEAR CHANNEL RADIO INC	112657	3 MI E OF DEVERS	DIESEL	09/05/1997	1B, 1A	E,Q	
		DIAMOND SHAMROCK	112494	1109 E HOUSTON	GASOLINE	07/22/1997	1B, 1A	E,Q	
		DIAMOND SHAMROCK REF & MKTG CO	092229	201 S WASHINGTON, FORMER TENNECO	GASOLINE	10/07/1988	2, 2A	E,Q	
		ESTATE OF HILDA DAVIS	111075	SW CORNER MILAM & COMMERCE	UNKNOWN	06/04/1996	1B, 1A	E,Q	
		FLINTEX OIL	111941	701 WASHINGTON	GASOLINE	11/15/1996	1B, 1A	E,Q	
		HEBERT DISTRIBUTING CO	094600	HWY 90 AND AUSTIN ST	GASOLINE, DIESEL	10/06/1989	2, 2A	E,Q	
		HEBERT DISTRIBUTING CO	094601	EDGEWOOD ST & MAIN ST.	GASOLINE	09/28/1989	2, 2A	E,Q	
		HEBERT JOHN DIST INC	102647	HWY 90, DEVERS	GASOLINE	04/30/1992	2, 2A	E,Q	
		JOHN HEBERT DISTRIBUTORS INC	110086	108 E HWY 90 AT CHURCH ST	UNKNOWN	11/17/1995	2, 2A	E,Q	
		MOBIL EXPLORATION & PRODUCING	092334	FM 1413 1/2 MILE SOUTH OF HWY 90	GASOLINE	11/18/1988	2, 5	E,Q	
		NATIONAL CONVENIENCE BANKRUPT	112350	1924 HWY 90	GASOLINE	05/30/1997	5B, 1A	E,Q	
		NAUSHAD VIRANI	113700	HWY 146 & FM 834, HARDIN	GASOLINE	11/23/1998	1B, 1A	E,Q	
		STUBBS PETROLEUM CO INC	109576	900 N WASHINGTON	GASOLINE	02/10/1995	2A, 1A	E,Q	
		TULLOS ENTERPRISES	093124	1906 N MAIN	UNKNOWN	05/31/1989	2, 2A	E,Q	
		TXDOT	101479	LAYL DRIVE	GASOLINE, DIESEL	11/11/1991	2, 2A	E,Q	
		U.S.D.A. FOREST SERVICE	097953	FM 2025 (6 MILES S OF COLDSRING),	GASOLINE, DIESEL	02/07/1991	2A, 6	E,Q	
		W D MILLER INC	096392	HWY 90	GASOLINE, DIESEL	08/15/1989	2, 3	E,Q	
		WILLIAM BISCAMP	109657	LAKESIDE DR & LOCH NESS DR	GASOLINE	06/30/1995	5B, 1A	E,Q	
	RMD/SC	PETRO-CHEMICAL SYSTEMS INC.	FILE NAME	SOUTH OF LIBERTY, TX. ON FRONTIER PARK RD.	VOLATILE ORGANIC COMPOUNDS,	05/31/1984	5A, 3	E,Q,V,2,3	

TABLE 1
GROUNDWATER CONTAMINATION CASE DESCRIPTIONS BY COUNTY
TEXAS NATURAL RESOURCE CONSERVATION COMMISSION

COUNTY	DIVISION	NEW CASES	FILE NAME	FILE NUMBER	LOCATION	CONTAMINATION DESCRIPTION	DATE	ENFORCEMENT STATUS	DATA QUALITY	SECTION 5.236
LIBERTY	RMD/VC	*	ALLIED TUBE & CONDUIT, LIBERTY FACILITY	247	FM 3361, LIBERTY	TPH, LEAD	05/02/1996	0, 2	E	
LIMESTONE	RMD/PST	*	BOB HARRIS OIL CO	113387	HWY 171 N, COOLIDGE	GASOLINE	08/10/1998	1B, 1A	E,Q	
			CARLILE CHEVRON	112087	201 N ELLIS	UNKNOWN	01/29/1997	5B, 1A	E,Q	
LIPSCOMB	RMD/PST		EQUITY COUNTRY INC	096890	109 W SANTA FE	GASOLINE	08/10/1990	2, 2A	E,Q	
LIVE OAK	RMD/CA		DIAMOND SHAMROCK - 3 RIVERS	31553	301 LEROY ST., THREE RIVERS, SAN ANTONIO	PETROLEUM HYDROCARBONS	01/15/1996	3B, 4	EQV123	
	RMD/PST		DIAMOND SHAMROCK REF & MKTG CO	108072	304 NUECES	GASOLINE	10/21/1993	2, 2A	E,Q	
			DIAMOND SHAMROCK REF & MKTG CO	108216	HWY 281 & CHURCH	GASOLINE	01/25/1994	2, 2A	E,Q	
			DONALD MOORE	099686	NUECES	GASOLINE, DIESEL	07/23/1991	2, 2A	E,Q	
			SOUTHMOST TERMINAL INC	100774	IH-37 (NW CORNER @ HWY 59)	UNKNOWN	10/11/1991	2, 2A	E,Q	
	WUD		CHOKE CANYON WATER SYSTEM	1490025	WHELLER WELL (G1490025B) - S. OF HWY 72 IN	BENZENE, TOLUENE, PROPANE,	01/11/1996	4A, 3	E,Q,V,2	
LLANO	FOD		A & D ACRES WATER SUPPLY		HWY 261 BUCHANAN DAM	TOLUENE, M&P-ZYLENE, O-	10/31/1996			
	RMD/CA		T H AGRICULTURE & NUTRITION	30818	210 E. TARRANT, LLANO	PESTICIDES AND ARSENIC	01/30/1989	2B, 2	EQ	
	RMD/PST		CIRCLE K CORP	091843	904 FORD	GASOLINE	04/19/1988	2, 4	E,Q	
			COUNTY OF LLANO	103700	HWY 16 AND FORD ST	GASOLINE, DIESEL	05/04/1992	2A, 6	E,Q	
			HORSESHOE BAY COUNTRY CLUB	099696	PO BOX 7766 HORSESHOE BAY	GASOLINE, DIESEL	06/06/1991	2, 3	E,Q	
			LARY PETROLEUM	112090	FM 1422	GASOLINE	12/28/1996	2, 2A	E,Q	
			LSI - CIRCK 3852	101356	E YOUNG	GASOLINE	08/08/1991	2, 2A	E,Q	
			MARVIN BROWN	111263	HWY 261 & FM 2241	GASOLINE	06/26/1996	2A, 1A	E,Q	
		*	PHILLIP STEWART	113044	RANCH ROAD 3014, TOW	GASOLINE	03/18/1998	1B, 1A	E,Q	
			SECURITY STATE BANK & TRUST	102571	FM 1431	GASOLINE	04/06/1992	2, 2A	E,Q	
			STROEHER & SON INC	092656	411 MOORE DR (@ HWY 2900)	GASOLINE	12/22/1988	5B, 1A	E,Q	
			THOMAS M. TIETZ-DECEASED	093576	HWY 29 @ 690, EAST OF DAM	GASOLINE	09/04/1989	5B, 1A	E,Q	
			UNKNOWN	091262	BUCHANAN DAM, BUCHANAN DAM	UNKNOWN	03/27/1987	5B, 1A	E,Q	
	RMD/SC		KINGSLAND	FILE NAME	FM 1431 BETWEEN HWY. 2545 AND HWY. 2900,	1,2 DICHLOROETHANE,	01/01/1989	5B, 1B	E,Q,V,2,3	
	WUD		VILLAGE AT KINGSLAND, THE	1500100	WELL 2 (G1500100B) - AT THE FIRE STATION W.	TRICHLOROETHENE,	08/15/1990	3B, 6E	E,Q,V,2	
LUBBOCK	PD/MSW	*	CITY OF LUBBOCK: MW-106	MSW00069	1.0 MI. N OF FM 2641, ON N AVENUE P, LUBBOCK,	VOCs (TETRACHLOROETHENE,	12/01/1998	1B, 2A	E, Q, V, 2	

TABLE 1
GROUNDWATER CONTAMINATION CASE DESCRIPTIONS BY COUNTY
TEXAS NATURAL RESOURCE CONSERVATION COMMISSION

COUNTY	NEW DIVISION CASES	FILE NAME	FILE NUMBER	LOCATION	CONTAMINATION DESCRIPTION	DATE	ENFORCEMENT STATUS	DATA QUALITY	SECTION 5.236
LUBBOCK	RMD/CA								
		• BJ SERVICES/BROWNFIELD	39885		TCE	05/23/1988	3A, 3A	E,Q,V	
		LUBBOCK ELECTROCOATING/WILKERSON	52129	1716 AVE. E., LUBBOCK	1,1,1 TRICHLOROETHYLENE	07/11/1989	3B, 4	EV	
		LUBBOCK POWER AND LIGHT - HOLLY STREET	37374	3500 E SLAYTON, LUBBOCK	NO. 2 FUEL OIL	03/01/1994	0, 4	E	
		• PHILLIPS PIPE LINE COMPANY	31811	FLINT/CLOVIS ROAD, LUBBOCK TEXAS	BETX	12/06/1993	2C, 1	EQ	
		REESE AIR FORCE BASE	62005	6 MILES WEST OF LUBBOCK	F001, F002, BTEX, ORGANICS	09/12/1988	3A, 2,3,4	E,Q,V,2,3	
		TEXACO REFG & MKTG INC. - LUBBOCK	33445	3002 CLOVIS, LUBBOCK	GASOLINE CONSTITUENTS	06/01/1988	2, 4	E	
		• TEXAS INSTRUMENTS INC.	31070	2301 UNIVERSITY AVE., LUBBOCK TEXAS	VOCS, SVOCS	01/05/1999	2C, 2	EQV	
	RMD/PST								
		ACUFF BUTANE COMPANY	092298	FM 40	GASOLINE	11/16/1988	5B, 1A	E,Q	
		ALVARADO RAUL & JOSIE	096612	N UNIVERSITY	GASOLINE	08/22/1990	5B, 1A	E,Q	
		AMWEST SAVINGS	097970	AVE U	GASOLINE	02/08/1991	2, 2A	E,Q	
		ANADARKO DEVELOPMENT CO.	092007	3704 34TH	GASOLINE	07/13/1988	2, 4	E,Q	
		ATEX GAS, INC.	093099	1956 34TH ST	GASOLINE	05/30/1989	2, 3	E,Q	
		BALCH OIL CO	097529	34TH ST	GASOLINE	11/23/1990	2, 2A	E,Q	
		BALCH OIL CO	101169	9TH ST	GASOLINE	12/09/1991	2, 2A	E,Q	
		BALCH OIL CO	108860	HWY 84 & BYPASS	GASOLINE	11/16/1994	2, 2A	E,Q	
		BALCH OIL CO INC	111587	INDUSTRIAL DR	GASOLINE, DIESEL	08/07/1996	2, 2A	E,Q	
		BARTLETT HENRY	093149	2601 34TH ST	GASOLINE	05/24/1989	2, 2A	E,Q	
		BENTON OIL CO	091532	4553 BROWNFIELD HWY & SALEM AVE	GASOLINE	11/09/1987	2, 2A	E,Q	
		BENTON OIL CO	094114	3723 19TH ST	GASOLINE	11/20/1989	2, 4	E,Q	
		BENTON OIL CO	095806	PARKWAY	GASOLINE	05/29/1990	2, 2A	E,Q	
		BENTON OIL CO	096752	AVE A	DIESEL	09/18/1990	2, 3	E,Q	
		BENTON OIL CO	098416	58TH & AVE Q	GASOLINE	03/07/1991	2A, 6	E,Q	
		BENTON OIL CO	104676	2705 AVENUE Q	GASOLINE	09/15/1992	2, 4	E,Q	
		BENTON OIL CO	107702	LOOP 461	GASOLINE	01/17/1994	2, 2A	E,Q	
		• BENTON OIL CO	113216	4401 4TH ST, LUBBOCK	GASOLINE, DIESEL	05/27/1998	1B, 1A	E,Q	
		• BENTON OIL CO	113257	3331 34TH ST, LUBBOCK	GASOLINE, WASTE OIL	06/10/1998	2, 2A	E,Q	
		• BENTON OIL CO	113258	4402 82ND ST, LUBBOCK	GASOLINE	06/10/1998	1B, 1A	E,Q	
		• BENTON OIL CO	113338	50TH ST & FRANKFORD, LUBBOCK	GASOLINE	07/15/1998	2, 2A	E,Q	
		BERGSTEIN OIL SERVICES	107458	2416 ERSKINE	GASOLINE	11/04/1993	2, 2A	E,Q	
		BOBBY JOE REED	104647	806 CLOVIS ROAD	GASOLINE	09/11/1992	2, 3	E,Q	
		BOLTON OIL CO	092060	2116 50TH ST	GASOLINE	07/12/1988	2, 2A	E,Q	
		BOLTON OIL CO	095557	AVENUE Q @ 38TH ST.	GASOLINE	02/14/1990	2, 2A	E,Q	
		BOLTON OIL CO	096845	AVE A	DIESEL	09/28/1990	2, 2A	E,Q	
		BOLTON OIL CO	101338	AVE Q	GASOLINE	12/17/1991	2, 2A	E,Q	
		BOLTON OIL CO	102131	2167 50TH STREET	GASOLINE	03/03/1992	2, 2A	E,Q	
		BOLTON OIL CO	103208	4416 50TH	GASOLINE	05/15/1992	2, 2A	E,Q	
		BOLTON OIL CO	104389	2702 AVENUE O	GASOLINE	08/25/1992	2, 4	E,Q	
		BOLTON OIL CO	111769	5622 BROWNFIELD HWY	GASOLINE	09/13/1996	2, 4	E,Q	
		BORDEN INC	094334	519 AVE J	DIESEL	09/29/1989	5B, 1A	E,Q	
		BRIDGESTONE/FIRESTONE INC	092824	6002 SLIDE RD, BLDG A	GASOLINE	03/28/1989	2, 2A	E,Q	
		C. E. BRAY	094309	3334 34TH	GASOLINE	11/20/1989	2A, 3	E,Q	
		C.E. BRAY	094310	3538 34TH	GASOLINE	11/22/1989	2A, 6	E,Q	
		CAVALCADE DEVELOPMENT, L.P.	096653	50TH ST	GASOLINE, WASTE OIL	08/27/1990	2, 2A	E,Q	
		CHEVRON PRODUCTS COMPANY	092160	5735 W 19TH ST (@ FRANKFORD RD)	GASOLINE	09/16/1988	2, 2A	E,Q	

TABLE 1
GROUNDWATER CONTAMINATION CASE DESCRIPTIONS BY COUNTY
TEXAS NATURAL RESOURCE CONSERVATION COMMISSION

COUNTY	DIVISION	NEW CASES	FILE NAME	FILE NUMBER	LOCATION	CONTAMINATION DESCRIPTION	DATE	ENFORCEMENT STATUS	DATA QUALITY	SECTION 5.236
LUBBOCK	RMD/PST		CHEVRON PRODUCTS COMPANY	108529	1401 ERSKINE ST	OTHER	10/01/1988	2, 2A	E,Q	
			CHRYSLER REALTY CORP	108211	4611 AVE Q	OTHER	05/06/1994	2D, 1A	E,Q	
			CITY OF LUBBOCK	092462	5TH STREET @ AVENUE J	DIESEL	01/03/1989	5B, 1A	E,Q	
			CITY OF LUBBOCK	093153	5TH ST @ AVE K	GASOLINE	05/25/1989	5B, 1A	E,Q	
			CITY OF LUBBOCK	093157	5TH ST @ AVE J	GASOLINE	05/24/1989	5B, 1A	E,Q	
			CITY OF LUBBOCK	093557	AVE J @ 4TH ST	DIESEL	06/30/1989	5B, 2A	E,Q	
			CITY OF LUBBOCK	094822	324 MUNICIPAL DR	GASOLINE	01/30/1990	2, 2A	E,Q	
			CITY OF LUBBOCK	098622	AVE Q	GASOLINE	01/15/1991	2, 2A	E,Q	
			CITY OF LUBBOCK	102845	801 TEXAS AVENUE	UNKNOWN	04/28/1992	2, 2A	E,Q	
			CONLEY LOTT NICHOLS MACHINERY	094391	3601 AVE H	GASOLINE	12/15/1989	2, 2A	E,Q	
			CONTINENTAL AIRLINES INC	106584	LUBBOCK INTERNATIONAL AIRPORT	JET FUEL	04/20/1993	2, 2A	E,Q	
			COPLAND KENT & DOZIER KEN	103949	RT 3	AV-GAS	07/14/1992	2, 2A	E,Q	
			DARRELL BOEPPLE	112809	NE CORNER FM 1294 & FM 12	GASOLINE, DIESEL	11/24/1997	2, 6	E,Q	
			E Z MART STORES INC	092862	7402 QUAKER	GASOLINE	04/24/1989	2, 2A	E,Q	
			E Z MART STORES INC	099467	19TH ST.	GASOLINE	06/20/1991	2, 2A	E,Q	
			E Z MART STORES INC	103213	22ND ST (@ DIVISION)	GASOLINE	05/04/1992	2, 4	E,Q	
			E Z MART STORES INC	104724	5719 66TH ST	GASOLINE	09/14/1992	2, 2A	E,Q	
			EDDINS WALCHER CO	103445	5002 SOUTHEAST DR	GASOLINE, KEROSENE, OTHER	06/08/1992	2, 2A	E,Q	
			EQUILON ENTERPRISES, LLC	091944	928 SLIDE RD	GASOLINE	05/24/1988	2, 2A	E,Q	
			EQUILON ENTERPRISES, LLC	097094	AVE Q	GASOLINE	10/19/1990	2, 2A	E,Q	
			EQUILON ENTERPRISES, LLC	097530	50TH ST	GASOLINE	10/26/1990	2, 2A	E,Q	
			EQUILON ENTERPRISES, LLC	098690	5002 SLIDE RD	GASOLINE	04/18/1991	2, 4	E,Q	
			EQUILON ENTERPRISES, LLC	106805	2815 SLIDE RD	GASOLINE	06/10/1993	2, 2A	E,Q	
			FAULK ROBERT DR	094955	3601 34TH STREET	GASOLINE	02/16/1990	2, 2A	E,Q	
			FIELDS AND COMPANY	107303	1613 5TH STREET	GASOLINE	09/27/1993	2, 2A	E,Q	
			FLEMING CO. INC.	099023	ELM ST	GASOLINE	02/22/1991	2, 2A	E,Q	
			FLEMING COMPANIES INC	095019	E 50TH	DIESEL	02/26/1990	2, 4	E,Q	
			FLEMMING COMPANIES INC	106585	53RD @ ELM ST	DIESEL, WASTE OIL	04/30/1993	2, 2A	E,Q	
			FRANK HODGES	099128	CEDAR AVE	GASOLINE	05/20/1991	5B, 2A	E,Q	
			FRENSHIP ISD	107357	400 MAIN STREET	DIESEL, GASOLINE	10/12/1993	2, 6	E,Q	
			FRONTIER WHOLESALE CO INC	095745	E 40TH ST	GASOLINE, DIESEL	05/31/1990	2, 2A	E,Q	
			FSO FACILITIES SERVICE OFFICE	101485	AVENUE G & 16TH STREET	GASOLINE	01/10/1992	2, 2A	E,Q	
			GABBERT OIL CO	107358	7401 UNIVERSITY	GASOLINE	10/20/1993	2, 2A	E,Q	
			GALBRAITH WHOLESALE	095530	AVE A	GASOLINE	05/03/1990	2, 2A	E,Q	
			GARRISON BROTHERS SIGNS	110299	2524 E 50TH, LUBBOCK	WASTE OIL	02/08/1996	2A, 6	E,Q	
			GESKOS CHRIS	100934	34TH ST	GASOLINE	11/06/1991	2A, 1A	E,Q	
			GIBSON PLUMBING, INC	107269	5279 34TH STREET	GASOLINE	09/07/1993	2, 2A	E,Q	
			GRABBER CONSTRUCTION	108118	3045 CLOVIS RD	OTHER	04/21/1994	1B, 1A	E,Q	
			GREYHOUND LINES INC	100614	13TH ST	UNKNOWN	10/11/1991	2A, 6	E,Q	
			GROUX BILL	105345	7002 INDIANA	UNKNOWN	11/18/1992	2, 2A	E,Q	
			HAROLD CRADDICK	113067	MAIN ST, HALE CENTER	GASOLINE	03/27/1998	1B, 1A	E,Q	
			HEATH TRUCKING	104797	AVE C & 30TH STREET	DIESEL, WASTE OIL	09/10/1992	2A, 6	E,Q	
			HENRY BARTLETT	093156	2555 34TH ST	GASOLINE	05/24/1989	2, 2A	E,Q	
			HIGH PLAINS WATER CONSV DIST1	096766	AVE Q	GASOLINE	08/27/1990	2, 2A	E,Q	
			HOLLAND GARDENS	110224	4315 50TH	GASOLINE	01/03/1996	2, 2A	E,Q	

TABLE 1
GROUNDWATER CONTAMINATION CASE DESCRIPTIONS BY COUNTY
TEXAS NATURAL RESOURCE CONSERVATION COMMISSION

COUNTY	NEW CASES	FILE NAME	FILE NUMBER	LOCATION	CONTAMINATION DESCRIPTION	DATE	ENFORCEMENT STATUS	DATA QUALITY	SECTION 5.236
LUBBOCK									
	RMD/PST								
		HOLLINGSWORTH LONNIE	107379	4202 BOSTON	GASOLINE	10/26/1993	2, 2A	E,Q	
		HORKEY OIL	105576	50TH & QUAKER	GASOLINE	11/09/1992	2, 2A	E,Q	
		HORKEY OIL CO INC	093642	620 19TH ST	GASOLINE	09/07/1989	2, 2A	E,Q	
		HORKEY OIL CO INC	097274	ERSKINE RD	DIESEL	11/05/1990	2, 2A	E,Q	
		HORKEY OIL CO INC	099881	5643 BROWNFIELD HWY	GASOLINE	08/09/1991	2, 2A	E,Q	
		HORKEY OIL CO INC	100515	1511 UNIVERSITY DR	GASOLINE	10/01/1991	2, 2A	E,Q	
		HORKEY OIL CO INC	102659	5616 SLIDE ROAD	GASOLINE	08/28/1991	2, 2A	E,Q	
		HORKEY OIL CO INC	102824	50TH & KNOXVILLE	GASOLINE, WASTE OIL	04/06/1992	2, 2A	E,Q	
		HORKEY OIL CO INC	109406	6601 UNIVERSITY	GASOLINE	04/10/1995	2, 2A	E,Q	
		HORKEY OIL CO INC	111923	4350 19TH	GASOLINE	11/20/1996	2A, 6	E,Q	
		HORN JUANITA	093077	2203 CLOVIS RD	GASOLINE	05/12/1989	5B, 1A	E,Q	
		IDALOU CO-OP GIN CO	098628	HWY 62 (@ HWY 82)	GASOLINE	04/04/1991	2, 2A	E,Q	
		INCE OIL	104086	3602 50TH STREET	GASOLINE	07/22/1992	2, 2A	E,Q	
		INCE OIL CO INC	093680	2602 34TH ST	GASOLINE	07/20/1989	2, 2A	E,Q	
	*	INCE OIL CO INC	113095	3819 IDALOU RD, LUBBOCK	GASOLINE	04/09/1998	1B, 1A	E,Q	
	*	INCE OIL CO INC	113096	3402 AVE A, LUBBOCK	GASOLINE	04/09/1998	2, 2A	E,Q	
	*	INCE OIL CO INC	113097	206 N UNIVERSITY, LUBBOCK	GASOLINE	04/09/1998	2, 2A	E,Q	
	*	INCE OIL CO INC	113116	6606 19TH ST, LUBBOCK	GASOLINE	04/16/1998	1B, 1A	E,Q	
		INCE OIL COMPANY INC	099841	HWY 84 (@ WOODROW RD)	GASOLINE, DIESEL	07/29/1991	2, 2A	E,Q	
	*	J R BRADY	104971	815 50TH ST, LUBBOCK	GASOLINE	11/10/1992	2, 2A	E,Q	
		J W BUSH	093388	7215 W 19TH ST	GASOLINE	06/27/1989	2, 2A	E,Q	
		JET 66	109128	FM 1585 & TAHOKA HWY (NW CORNER)	GASOLINE	02/09/1995	2A, 6	E,Q	
		JOHN GIANNATTASIO	097318	30TH ST	GASOLINE	11/19/1990	2, 4	E,Q	
		LASHOMB EUGENE	092951	3501 34TH ST	GASOLINE	05/09/1989	5B, 1A	E,Q	
		LEFTWICH & OLIVER	109616	601 N IH-01 N	GASOLINE	06/06/1995	2A, 1A	E,Q	
		LEWIS & CHAPMAN	096442	MAIN & AVE K	GASOLINE	08/10/1990	2, 2A	E,Q	
		LIBERTY CO-OP GIN	103376	FM 1294 4MILES EAST OF I-27	GASOLINE, DIESEL	06/02/1992	2, 2A	E,Q	
		LONNIE HOLLINGSWORTH	093247	3001 34TH ST	GASOLINE	06/23/1989	2, 2A	E,Q	
		LOWRIMORE JOHN	093387	811 UNIVERSITY	GASOLINE	06/05/1989	5B, 1A	E,Q	
		LUBBOCK BUILDING PRODUCTS	095176	214 AVENUE M @ SECOND ST	DIESEL	03/06/1990	2, 5	E,Q	
		LUBBOCK COUNTY	094611	801 8TH ST	GASOLINE	01/18/1990	2, 2A	E,Q	
		LUBBOCK COUNTY	109534	800 BROADWAY	GASOLINE, DIESEL	05/19/1995	2A, 2A	E,Q	
		LUBBOCK FEEDLOT INC	095556	SOUTHEAST DR (OLD SLATON HWY)	GASOLINE	04/17/1990	2, 2A	E,Q	
		LUBBOCK ISD	101002	19TH ST	WASTE OIL	11/14/1991	2A, 1A	E,Q	
		MACS OLDS PONTIAC & GMC, INC.	109110	US HWY 84 @ WOODROW RD	GASOLINE	01/16/1995	2, 6	E,Q	
		MARLIN HAYHURST	097261	16TH ST	GASOLINE	11/09/1990	2, 2A	E,Q	
		MASSEY MOTORS	098624	AVE Q	GASOLINE	04/12/1991	2, 2A	E,Q	
		MAYFIELD MOVING & STORAGE	092061	1333 E 44TH ST	GASOLINE	12/15/1987	2, 2A	E,Q	
		MCCLAIN OIL CO	096007	98TH ST (@ HWY 87)	GASOLINE	06/28/1990	2, 2A	E,Q	
		MCCLAIN OIL INC	111875	302 19TH ST	GASOLINE	11/05/1996	2, 2A	E,Q	
		MCCLAIN OIL INC	111876	301 AVE H	GASOLINE	11/05/1996	2, 2A	E,Q	
		MCKESSON WATER PRODUCTS CO	091110	405 AVENUE U	GASOLINE	08/19/1986	2A, 6	E,Q	
		MCLAIN OIL CO	093155	1702 N UNIVERSITY	GASOLINE	05/22/1989	2, 2A	E,Q	
		MCLAIN OIL CO	097361	4TH ST	GASOLINE	10/30/1990	5B, 2A	E,Q	
		MCLAIN OIL CO	104845	3314 4TH	GASOLINE	09/16/1992	2, 2A	E,Q	

TABLE 1
GROUNDWATER CONTAMINATION CASE DESCRIPTIONS BY COUNTY
TEXAS NATURAL RESOURCE CONSERVATION COMMISSION

COUNTY	NEW DIVISION CASES	FILE NAME	FILE NUMBER	LOCATION	CONTAMINATION DESCRIPTION	DATE	ENFORCEMENT STATUS	DATA QUALITY	SECTION 5.236
LUBBOCK	RMD/PST								
		MCLAIN OIL CO	108645	724 BROWNFIELD HWY	GASOLINE	09/22/1994	2, 2A	E,Q	
		MCLAIN OIL CO	108854	3034 SLIDE RD	GASOLINE	11/18/1994	2, 2A	E,Q	
		MCLAIN OIL CO	109194	80TH & SLIDE RD	GASOLINE	02/15/1995	2, 2A	E,Q	
		MERCHANTS FAST MOTOR LINES	093997	4201 QUIRT AVE @ 44TH ST	GASOLINE	09/27/1989	2, 4	E,Q	
		METHODIST HOSPITAL	097864	19TH ST	DIESEL	01/17/1991	2A, 1A	E,Q	
		METHODIST HOSPITAL LUBBOCK	110083	3801 19TH ST	HYDR FLUID	03/13/1995	1B, 1A	E,Q	
		MIDTOWN PRESS INC	095665	1602 TEXAS AVE	GASOLINE	05/24/1990	2, 2A	E,Q	
		MISTLETOE TEX PACK EXPRESS	103634	702 E 40TH ST	GASOLINE, DIESEL	06/24/1992	2A, 1A	E,Q	
		MOBIL BUSINESS RESOURCE CORP	112465	4923 AVE Q	UNKNOWN	07/14/1997	2, 2A	E,Q	
		MRS BAIRDS BAKERY	093526	202 BROADWAY	GASOLINE	08/18/1989	2, 4	E,Q	
		NEEDLES BELVERD E JR	105548	1502 AVE H	GASOLINE	12/10/1992	2A, 6	E,Q	
		NOEL J EDWARDS	095330	34TH ST	GASOLINE	02/01/1990	2, 2A	E,Q	
		PAGE & ASSOC CONSTRUCTION CO	093098	4405 CLOVIS RD	GASOLINE	06/01/1989	2, 2A	E,Q	
		PALMER BROTHERS	098283	W 19TH ST	GASOLINE	03/11/1991	2, 2A	E,Q	
		PANHANDLE-SOUTH PLANS FAIR	105577	818 AVE A	GASOLINE, WASTE OIL	11/23/1992	2, 2A	E,Q	
		PETER DURHAM ESTATE	098893	34TH ST (@ AVE Q)	GASOLINE	05/07/1991	2A, 2A	E,Q	
		PULIKOTIL A JACOB	093996	3002 34TH ST	GASOLINE	10/31/1989	5B, 1A	E,Q	
		RAILTON	095937	1901 HARVARD ROAD	GASOLINE	06/13/1990	2A, 1A	E,Q	
		RALPH CARLISLE MOTORS	100703	AVE Q	GASOLINE	10/24/1991	2, 2A	E,Q	
		RED ARROW FREIGHT LINES	100992	E 13TH ST	DIESEL, WASTE OIL	11/19/1991	2, 2A	E,Q	
		RIP GRIFFIN TRUCK SER CTR INC	095642	TEXAS AVE	GASOLINE	04/18/1990	2, 2A	E,Q	
		RIP GRIFFIN TRUCK SER CTR INC	096990	19TH ST	GASOLINE	10/10/1990	2, 2A	E,Q	
		RIP GRIFFIN TRUCK SER CTR INC	097712	4TH ST	GASOLINE	01/07/1991	2, 2A	E,Q	
		RIP GRIFFIN TRUCK SER CTR INC	098957	AVE A	GASOLINE	05/15/1991	2, 2A	E,Q	
		RIP GRIFFIN TRUCK SER CTR INC	103652	HWY 84 & FM 179	GASOLINE, DIESEL, WASTE OIL	06/12/1992	2, 2A	E,Q	
		RIP GRIFFIN TRUCK SER CTR INC	104558	1414 AVENUE L	GASOLINE	09/02/1992	2, 2A	E,Q	
		RIP GRIFFIN TRUCK SER CTR INC	104956	DOWDEN RD & HWY 62	GASOLINE	09/24/1992	2, 2A	E,Q	
		RIP GRIFFIN TRUCK SER CTR INC	106484	4601 34TH ST	GASOLINE	04/13/1993	2, 2A	E,Q	
		RIP GRIFFIN TRUCK SER CTR INC	107596	LOOP 289 AND INDIANA	GASOLINE	12/17/1993	2, 2A	E,Q	
		RIP GRIFFIN TRUCK SER CTR INC	109989	4609 AVE A	GASOLINE, DIESEL	10/13/1995	2, 2A	E,Q	
	*	RIP GRIFFIN TRUCK SER CTR INC	113149	5002 AVE A, LUBBOCK	GASOLINE	04/28/1998	1B, 1A	E,Q	
	*	RIP GRIFFIN TRUCK SERVICE INC	113814	4407 IDALOU RD, LUBBOCK	GASOLINE, DIESEL	12/09/1998	1B, 1A	E,Q	
		ROBERT HEATH TRUCKING INC	102312	1201 EAST 40TH STREET	DIESEL	03/13/1992	2A, 6	E,Q	
		ROY GEORGE ESTATE	093876	2801 FORDHAM	GASOLINE	10/09/1989	2, 2A	E,Q	
		S B CAMPBELL JR TRUCKING CO	092233	CORNER OF 40TH AND MLK. (QUIRT NO LONGER	GASOLINE	10/21/1988	5B, 1A	E,Q	
		SHING KAN HON	108326	3535 34TH ST	GASOLINE	06/26/1994	2, 2A	E,Q	
		SIMMONS PUMP CORP	091780	2803 AVE H	GASOLINE	03/24/1988	2, 3	E,Q	
		SIMMONS PUMP CORP	097362	AVE H	GASOLINE	10/31/1990	2, 2A	E,Q	
		SOUTH PLAINS ELECTRIC COOP	098806	N IH27	GASOLINE, WASTE OIL	04/18/1991	2, 5	E,Q	
		SOUTH PLAINS TELEPHONE COOP	096605	MARSHALL ST	GASOLINE	08/21/1990	2, 3	E,Q	
		SOUTHLAND CORP	097477	4TH ST	GASOLINE	12/03/1990	2, 2A	E,Q	
		SOUTHLAND CORP	097587	UNIVERSITY	GASOLINE	12/12/1990	2, 3	E,Q	
		SOUTHLAND CORP	100803	BROWNFIELD HWY	GASOLINE	11/05/1991	2A, 6	E,Q	
		SOUTHLAND CORP	101386	AVENUE Q	GASOLINE	12/19/1991	2, 2A	E,Q	
		SOUTHLAND CORP	106497	27TH & AVENUE Q	GASOLINE	04/06/1993	2, 2A	E,Q	

TABLE 1
GROUNDWATER CONTAMINATION CASE DESCRIPTIONS BY COUNTY
TEXAS NATURAL RESOURCE CONSERVATION COMMISSION

COUNTY	NEW	FILE	FILE	LOCATION	CONTAMINATION	DATE	ENFORCEMENT	DATA	SECTION
DIVISION	CASES	NAME	NUMBER		DESCRIPTION		STATUS	QUALITY	5.236
LUBBOCK									
RMD/PST									
		SOUTHLAND CORP	107855	3802 34TH ST	GASOLINE	07/19/1993	2, 3	E,Q	
		SOUTHWEST CONVENIENCE STORE	113383	2102 50TH, LUBBOCK	GASOLINE	08/06/1998	1B, 1A	E,Q	
		SOUTHWEST CONVENIENCE STORES	101410	34TH	GASOLINE	12/19/1991	2, 2A	E,Q	
		SOUTHWEST CONVENIENCE STORES	109121	5710 4TH ST	GASOLINE	02/01/1995	2, 2A	E,Q	
		SOUTHWESTERN BELL TELEPHONE CO	100996	MAIN ST	DIESEL	11/07/1991	2A, 6	E,Q	
		SPELCE ENTERPRISES INC	100125	AVE A	GASOLINE	09/10/1991	5B, 1A	E,Q	
		SPELCE ENTERPRISES INC	100126	E BROADWAY	GASOLINE, DIESEL	09/10/1991	5B, 1A	E,Q	
		STEERE TANK LINES INC	093332	1501 N GARY AVE @ OBERLIN AVE	DIESEL	07/17/1989	2, 3	E,Q	
		SUPERIOR BAG & SUPPLY	097116	34TH ST	GASOLINE	11/01/1990	5B, 1A	E,Q	
		TEXACO REFINING & MARKETING	096322	UNIVERSITY	GASOLINE	07/20/1990	2A, 2A	E,Q	
		TEXACO REFINING & MARKETING	096694	34TH	GASOLINE	09/04/1990	2, 2A	E,Q	
		TEXAS DEPT OF TRANSPORTATION	113812	601 4TH ST, LUBBOCK	GASOLINE	12/09/1998	1B, 1A	E,Q	
		TEXAS GASMAN L.P.	108724	7301 BROWNFIELD (BROWNFIELD HWY &	GASOLINE	10/03/1994	2, 2A	E,Q	
		TEXAS ROOFING CO/GRIMES & ASS	096715	AVENUE F	GASOLINE	09/17/1990	2, 2A	E,Q	
		TEXAS TECH UNIVERSITY	094308	BROADWAY (@ UNIVERSITY)	GASOLINE	11/28/1989	2A, 6	E,Q	
		TEXAS TECH UNIVERSITY	104542	9TH & UNIVERSITY	DIESEL	09/08/1992	2, 2A	E,Q	
		TOWN & COUNTRY FOOD STORES	093851	2025 CLOVIS RD	GASOLINE	09/29/1989	2, 4	E,Q	
		TOWN & COUNTRY FOOD STORES	100291	QUIRT	GASOLINE	08/06/1991	2, 2A	E,Q	
		TOWN & COUNTRY FOOD STORES	107218	5801 19TH STREET	GASOLINE	08/27/1993	2, 2A	E,Q	
		TOWN & COUNTRY FOOD STORES INC	110397	3901 AVE A	GASOLINE	01/12/1996	2, 2A	E,Q	
		TOWN & COUNTRY FOOD STORES INC	113323	1818 AVE A, LUBBOCK	GASOLINE	07/10/1998	1B, 1A	E,Q	
		TOWN & COUNTRY FOOD STORES, IN	098650	UNIVERSITY	GASOLINE	04/04/1991	2, 2A	E,Q	
		TOWNSEND STRONG INC	093471	918 E 50TH ST	GASOLINE	07/13/1989	2, 4	E,Q	
		TOWNSEND STRONG INC	093753	2901 SLIDE RD	GASOLINE	08/11/1990	2, 2A	E,Q	
		TOWNSEND STRONG INC	096786	2602 PARKWAY	GASOLINE, WASTE OIL	09/19/1990	2, 2A	E,Q	
		TOWNSEND STRONG INC	097259	RT 1 BOX 402 (8 MILES E OF LUBBOCK ON FM 40)	GASOLINE	11/01/1990	2, 2A	E,Q	
		TOWNSEND STRONG INC	108173	3618 34TH ST	GASOLINE	05/13/1994	2, 2A	E,Q	
		TOWNSEND STRONG INC	109665	1755 S 9TH ST	GASOLINE	06/27/1995	2, 2A	E,Q	
		TOWNSEND STRONG INC	110293	110 UNIVERSITY	GASOLINE	01/16/1996	2A, 1A	E,Q	
		TOWNSEND STRONG INC	111830	1320 E BROADWAY	UNKNOWN	11/01/1996	2, 2A	E,Q	
		TOWNSEND STRONG INC	112213	3664 50TH ST	UNKNOWN	04/04/1997	2, 2A	E,Q	
		TOWNSEND STRONG INC	112215	2618 50TH ST	GASOLINE	03/17/1997	2, 2A	E,Q	
		TOWNSEND-STRONG INC	098445	HWY 1585 - 3 MILES SW OF WOLFFORTH	GASOLINE	03/13/1991	2, 2A	E,Q	
		TOWNSEND-STRONG INC	101892	TAHOKA HWY	GASOLINE	02/05/1992	2, 2A	E,Q	
		TOWNSEND-STRONG INC	106021	6530 FRANKFORD	GASOLINE	02/02/1993	2A, 1A	E,Q	
		TOWNSEND-STRONG INC	109824	323 UNIVERSITY	GASOLINE	08/24/1995	2, 2A	E,Q	
		TOWNSEND-STRONG INC	112214	5801 4TH ST	GASOLINE	03/19/1997	2, 2A	E,Q	
		TUCKER OIL CO	097258	S 9TH ST (WEST PUMP ISLAND)	GASOLINE	04/03/1990	2, 2A	E,Q	
		TUCKER OIL COMPANY INC	099858	HYW 87 & WOODROW RD	GASOLINE	08/06/1991	2, 2A	E,Q	
		TXDOT	094807	3202 AVE H	GASOLINE	02/06/1990	2, 2A	E,Q	
		TXDOT	094816	2901 TEXAS AVE	GASOLINE, WASTE OIL	02/05/1990	2A, 6	E,Q	
		TXDOT	094829	802 38TH ST	GASOLINE	02/05/1990	2, 2A	E,Q	
		TXDOT	101748	601 SLATON ROAD	GASOLINE, DIESEL	01/17/1992	2, 2A	E,Q	
		TXDOT	102125	308 MUNICIPAL DRIVE	GASOLINE, DIESEL	02/06/1992	2, 3	E,Q	
		UNITED PARCEL SERVICE	103951	515 E 44TH	GASOLINE	06/19/1992	2, 2A	E,Q	

TABLE 1
GROUNDWATER CONTAMINATION CASE DESCRIPTIONS BY COUNTY
TEXAS NATURAL RESOURCE CONSERVATION COMMISSION

COUNTY	DIVISION	NEW CASES	FILE NAME	FILE NUMBER	LOCATION	CONTAMINATION DESCRIPTION	DATE	ENFORCEMENT STATUS	DATA QUALITY	SECTION 5.236
LUBBOCK	RMD/PST		UNIVERSITY MEDICAL CENTER	096036	602 INDIANA	JET FUEL	06/21/1990	2, 2A	E,Q	
			UNKNOWN	102823	CITY WELLS #1 #2 #3 & #4	GASOLINE, DIESEL, CHEMICAL	05/22/1992	2, 1A	E,Q	
			UNKNOWN	112706	4TH & AVE W	UNKNOWN	10/10/1997	1B, 1A	E,Q	
			UNKNOWN	112732	CORNER WOODROW RD & S ACCESS HWY 87	UNKNOWN	10/23/1997	5B, 1A	E,Q	
			WEST TEXAS GAS INC	102052	308 EAST BROADWAY	GASOLINE	03/05/1992	2, 2A	E,Q	
			WEST TEXAS WAREHOUSE INC	093221	2501 AVE C	DIESEL	06/21/1989	2, 5	E,Q	
			WESTERN MARKETING	104210	98TH & TAHOKA HWY	GASOLINE	08/13/1992	2, 2A	E,Q	
			WESTERN MARKETING INC	111874	1101 34TH ST	GASOLINE	11/04/1996	2, 2A	E,Q	
			WESTERN MARKETING INC	113331	2267 34TH ST, LUBBOCK	GASOLINE	07/10/1998	1B, 1A	E,Q	
			WESTERN MARKETING INC.	111873	4701 AVE H	GASOLINE	11/04/1996	2, 2A	E,Q	
			WESTERN MARKETING, INC.	109960	4102 34TH ST	GASOLINE	08/29/1995	2, 2A	E,Q	
			WHITE SWAN INC	100230	E 50TH ST	DIESEL	08/22/1991	2, 4	E,Q	
			WILLIAMSON RALPH	094557	HWY 87 & FM 1585	GASOLINE	01/02/1990	2, 3	E,Q	
			WRIGHT WRIGHT THACKER & PEELER	095333	19TH & QUAKER	GASOLINE	03/27/1990	2, 2A	E,Q	
			YOUNG-BAKER ENTERPRISES	093987	2143 19TH ST	GASOLINE	10/31/1989	2, 2A	E,Q	
	RMD/VC		UNIVERSITY PLAZA	653	1001 UNIVERSITY AVENUE, LUBBOCK	TPH	11/14/1997	0, 6	E	
	RMD/VCIO		UNIVERSITY PLAZA	005	1001 UNIVERSITY AVENUE, LUBBOCK	CHLORINATED SOLVENTS	12/10/1997	0, 2B	E	
	WQD		CITY OF LUBBOCK	WQ10353-02	EASTERN TERMINUS OF 38TH STREET JUST	NITRATE	01/01/1968	3A,B, 4,5	E,Q,V	
			HIGH PLAINS UWCD NO. 1 SAMPLING PROGRAM	2327904	WELL NO. 23-27-904 (SAMPLE 303-1-3)	DIURON	04/10/1989	1D,1B, 1B	E,Q,V,2	
	WUD		IDALOU CITY OF	1520001	WELL 4 (G1520001D) W6TH & HICKORY	1,1-DICHLOROETHENE, 1,1,1-	08/17/1995	3B, 5	E,Q,V,2	
			LIBERTY CO-OP GIN	1520111	WELL 1 (G1520111A) - 280 FT S. OF FM 1294; 4	BTEX	10/13/1995	2C, 6E	E,Q,V,2	
			SHALLOWATER, CITY OF	1520003	WELL 1 (G1520003A) - 7TH AND TEXAS, WELL 2	1,2 DICHLOROETHANE, ETHYLENE	01/16/1990	2C, 6E	E,Q,V,2	
LYNN	ENF		LUBBOCK CITY OF	10353	HANCOCK FARM SITE; 1 MI NORTH OF WILSON	NITRATE		3A, 5B	EQV	
	RMD/PST		BALCH OIL CO	101339	8 MI W OF NEW HOPE, ON STATE ROAD 211	GASOLINE	12/20/1991	2, 2A	E,Q	Y
			INCE OIL CO INC	112143	HWY 87 BYPASS	GASOLINE, HYDR FLUID	02/18/1997	2, 2A	E,Q	
			LYNN COUNTY FUEL ASSOC	108819	1208 LOCKWOOD	GASOLINE, DIESEL	11/03/1994	5B, 1A	E,Q	
			MAURICE JACKSON	110751	700 DOAK ST	UNKNOWN	04/09/1996	2, 2A	E,Q	
			MCCORD OIL CO	113756	1660 MAIN ST, TAHOKA	GASOLINE, WASTE OIL	12/09/1998	1B, 1A	E,Q	
			O'DONNELL ISD	098629	5TH ST	GASOLINE	04/02/1991	2, 2A	E,Q	
			O'DONNELL OIL & BUTANE CO	093078	700 DOAK ST	DIESEL	05/22/1989	2, 2A	E,Q	
			TOM HEINRICH	101749	MAIN AND GREEN STREETS	GASOLINE, DIESEL	01/27/1992	2, 2A	E,Q	
			TXDOT	108903	NE CORNER INTERSECTION FM 1730 & FM 211	GASOLINE, DIESEL	12/09/1994	2, 2A	E,Q	
			WALKER SIMS OIL CO INC	092633	1028 AVE J	GASOLINE	02/14/1989	2, 2A	E,Q	
			WOODRUM OIL CO	094824	N 9TH ST	GASOLINE	01/24/1990	5B, 2A	E,Q	
	WQD		TDA PESTICIDE SURVEY	2456601	WELL NO. 24-56-601 (SAMPLES REP 1, REP 2)	PICLORAM	07/28/1988	2D, 1	V,2,3	

TABLE 1
GROUNDWATER CONTAMINATION CASE DESCRIPTIONS BY COUNTY
TEXAS NATURAL RESOURCE CONSERVATION COMMISSION

COUNTY	NEW DIVISION	CASES	FILE NAME	FILE NUMBER	LOCATION	CONTAMINATION DESCRIPTION	DATE	ENFORCEMENT STATUS	DATA QUALITY	SECTION 5.236
LYNN	WUD		WILSON, CITY OF	1530003	WELL 4 (G1530003C) - SW OF WELLHAUSEN AVE.	CARBON TETRACHLORIDE	04/19/1990	2C, 6E	E,Q,V,2	
MADISON	RMD/PST									
		*	BILL BAILEY JR	113540	306 W MAIN, MADISONVILLE	GASOLINE	10/14/1998	2A, 1A	E,Q	
		*	CROW FLITE SALES	107298	HIGHWAY 75 N, MADISONVILLE	GASOLINE	10/28/1993	2, 2A	E,Q	
		*	JUDITH HITE TRUST (P M STANLEY	113539	300 W MAIN, MADISONVILLE	GASOLINE	10/14/1998	5B, 1A	E,Q	
		*	KING COLE	112924	305 W MAIN, MADISONVILLE	GASOLINE	02/02/1998	5B, 1A	E,Q	
		*	MIKE FAZAL	113117	HWY 21 & FM 39, NORTH ZULCH	GASOLINE, DIESEL	04/19/1998	2, 2A	E,Q	
MARION	RMD/PST									
			DUNCAN THOMPSON PETROLEUM	097086	HWY 59 & FM 248 (SHILOH RD)	GASOLINE	10/11/1990	2A, 2A	E,Q	
			E Z MART	112120	1015 S KAUFMAN	GASOLINE	02/07/1997	2A, 6	E,Q	
		*	E Z MART	114118	110 E BROADWAY, JEFFERSON	GASOLINE	12/22/1998	1B, 1A	E,Q	
		*	J B MCNEELY	113448	RT 3, JEFFERSON	GASOLINE	09/21/1998	1B, 1A	E,Q	
MARTIN	RMD/PST									
			BLOCKER OIL COMPANY	091258	X-SECTION OF N FRONT & ST BENEDICT	GASOLINE	01/01/1980	5B, 2A	E,Q	
			TXDOT	099011	N HWY 137	GASOLINE, DIESEL	03/12/1991	2, 2A	E,Q	
	WQD									
			PERMIAN BASIN (MARTIN CO) UWCD SAMPLING	2841201	WELL NO. 28-41-201 (SAMPLE GW 01919)	HEPTACHLOR EPOXIDE	11/19/1990	1D,1B, 1B	E,Q,V,2	
			TDA PESTICIDE SURVEY		KNOTT AREA #2: 10 WELLS IN MARTIN COUNTY	ARSENIC	04/06/1988	2D, 1	E,Q,V,2	
			TDA PESTICIDE SURVEY	2835701	WELL NO. 28-35-701 (NO SAMPLE NO. GIVEN)	TRICLOPYR, ARSENIC	04/26/1988	2D, 1	V,2,3	
MASON	RMD/PST									
		*	LOEFFLER OIL CO	103069	405 SAN ANTONIO HWY	GASOLINE	05/05/1992	2, 2A	E,Q	
		*	VIRGINIA BROWNE	107883	HIGHWAY 87 N, MASON	UNKNOWN	03/15/1994	5B, 1A	E,Q	
MATAGORDA	RMD/CA									
			HOECHST CELANESE - BAY CITY	30134	FM 3057, BAY CITY	ORGANICS	12/20/1995	0, 2	E,Q,V,2	
			HU-MAR CHEMICALS, INC.	31171	PALACIOS	ORGANICS, TOLUENE, BENZIDINE	07/01/1987	4A, 2B	EQ	
		*	RUTH SIMS ESTATE - VAN VLECK	T1432	SH 35 @5TH STREET, VAN VLECK, TEXAS	BTEX, MTBE	11/18/1998	1B, 2B	E	
	RMD/PST									
			AMEROIL CORP	112612	HWY 35	GASOLINE	08/04/1997	2A, 6	E,Q	
			CHARLES TEUTSCH	102562	3121 7TH ST	GASOLINE	09/10/1991	2, 2A	E,Q	
			CITY OF BAY CITY	100730	5TH ST	GASOLINE	05/29/1991	2A, 6	E,Q	
			CLAYTON LEE SR	111688	100 MAIN ST	GASOLINE	08/21/1996	2, 2A	E,Q	
			DIAMOND MINI MART	112756	2120 7TH ST	UNKNOWN	11/04/1997	2A, 6	E,Q	
		*	DIAMOND MINI MART INC	112299	3400 AVE F, BAY CITY	GASOLINE	05/14/1997	1B, 1A	E,Q	
		*	EDCO ENVIRONMENTAL SYSTEMS INC	113617	1520 AVE F, BAY CITY	GASOLINE	11/06/1998	2, 2A	E,Q	
			EDCO ENVIRONMENTAL SYSTEMS INC	111890	2041 AVE F	GASOLINE	10/31/1996	2, 2A	E,Q	
		*	EDCO ENVIRONMENTAL SYSTEMS INC	113615	1400 7TH ST, BAY CITY	GASOLINE	11/06/1998	2, 2A	E,Q	
		*	EDCO ENVIRONMENTAL SYSTEMS INC	113618	2516 7TH ST, BAY CITY	GASOLINE	11/06/1998	2, 2A	E,Q	
			EDCO INC	096454	AVE B & FM 616	GASOLINE	07/25/1990	2, 2A	E,Q	
			EDCO INC	103963	N HWY 60	DIESEL	01/06/1992	2, 2A	E,Q	

TABLE 1
GROUNDWATER CONTAMINATION CASE DESCRIPTIONS BY COUNTY
TEXAS NATURAL RESOURCE CONSERVATION COMMISSION

COUNTY	NEW	FILE	FILE	LOCATION	CONTAMINATION	DATE	ENFORCEMENT	DATA	SECTION
DIVISION	CASES	NAME	NUMBER		DESCRIPTION		STATUS	QUALITY	5.236
MATAGORDA									
RMD/PST									
	*	EVANS SYSTEMS INC	113420	1812 AVE F, BAY CITY	GASOLINE	09/02/1998	2, 2A	E,Q	
		EVANS SYSTEMS, INC.	111346	1705 MATTHEWS	GASOLINE	07/08/1996	2, 2A	E,Q	
		FLINTEX OIL CO	111833	7TH & SYCAMORE	GASOLINE, WASTE OIL	10/17/1996	2, 2A	E,Q	
		FLINTEX OIL COMPANY	107999	3001 AVENUE F	GASOLINE	03/24/1994	2, 6	E,Q	
		HURLEY BUTANE CO	108024	HIGHWAY 35 E	GASOLINE, DIESEL	04/06/1994	2, 2A	E,Q	
		JONES BACKHOE SERVICE	097649	BUCKS BAYOU RD (RT 3 BOX 45)	GASOLINE	12/15/1990	2, 3	E,Q	
		MATAGORDA COUNTY DRAINAGE D #1	103124	3520 NICHOLS ST	GASOLINE, DIESEL	12/17/1991	2, 2A	E,Q	
		MELTON MALONE	110748	FM 1728 & FM 1301	UNKNOWN	04/01/1996	2, 2A	E,Q	
		SEALAND PRODUCTS CO INC	105862	1401 1ST ST	WASTE OIL	07/15/1991	2, 2A	E,Q	
		STONE DON	102774	1817 AVENUE F	UNKNOWN	03/31/1992	2A, 6	E,Q	
		W A THOMPSON	112264	3333 E 7TH ST	GASOLINE	04/18/1997	2, 2A	E,Q	
MAVERICK									
RMD/CA									
		CITY OF EAGLE PASS	NA	INTERNATIONAL BRIDGE, EAGLE PASS	NITRATE	06/15/1995	0A, 4A	E	
RMD/PST									
		DIAMOND SHAMROCK REF & MKTG CO	099870	MAIN ST	GASOLINE	08/08/1991	2, 6	E,Q	
		FERNANDO MARTINEZ	096976	MAIN ST	GASOLINE	10/16/1990	2, 2A	E,Q	
		GROSSENBACHER J F	091869	US HIGHWAY 277	GASOLINE	04/15/1988	5B, 4	E,Q	
	*	GROSSENBACHER J F	106335	409 CEYLON STREET, EAGLE PASS	GASOLINE	04/26/1993	2, 6	E,Q	
	*	MAXEY ENERGY CO	113395	2415 MAIN, EAGLE PASS	GASOLINE	08/14/1998	1B, 1A	E,Q	
		PETE NEUTZE	112310	MR. CARTENDER #1 (PREV UNKNOWN @	UNKNOWN	05/29/1997	2, 2A	E,Q	
		RAY VILLAREAL	091143	AT INTERSECTION OF HWY 227 & CROCKETT ST.	GASOLINE	10/27/1986	5B, 1A	E,Q	
		RESTRUCTURE PETRO. MKTG SVCS	111684	3164 N HWY 277	GASOLINE	09/11/1996	2, 5	E,Q	
	*	ROY CANTU	113273	615 MAIN ST, EAGLE PASS	GASOLINE, DIESEL	06/17/1998	1B, 1A	E,Q	
		TRAVELERS INSURANCE COMPANY	102943	FM 1665 & HWY 277	DIESEL	04/28/1992	2A, 6	E,Q	
RMD/VCIO									
	*	RANCHO MERCADO GROCERY STORE	066	2323 MAIN STREET, EAGLE PASS	HYDROCARBONS	10/08/1998	0, 2B	E	
MCCULLOCH									
RMD/PST									
	*	ALLIE RICKMAN	103164	407 W COMMERCE, BRADY	GASOLINE	03/25/1994	5B, 1A	E,Q	
	*	BALLINGER NATIONAL BANK	113619	N HWY 87, BRADY	GASOLINE, DIESEL	11/06/1998	1B, 1A	E,Q	
		CIRCLE K CORP	109563	1800 S BRIDGE	GASOLINE	05/14/1995	2A, 6	E,Q	
		CITY OF BRADY	092844	HWY 377 N	JET FUEL	04/13/1989	2, 2A	E,Q	
		DODDS ANN	103161	N HWY 87	GASOLINE	05/13/1992	2A, 1A	E,Q	
		EPPS GARY/HOLLOWAY RONNIE	103156	210 N BRIDGE	GASOLINE	05/11/1992	2A, 6	E,Q	
		MOORE OIL CO-STANLEY MOORE INC	103163	800 S BRIDGE	GASOLINE	03/04/1992	2, 2A	E,Q	
		STANLEY MOORE INC	109977	1914 S BRIDGE	WASTE OIL	10/14/1995	2, 2A	E,Q	
		WIGGINTON OIL	109747	1307 N BRIDGE	WASTE OIL	07/19/1995	2, 2A	E,Q	
		WIGGINTON OIL	109748	1900 S BRIDGE	WASTE OIL	07/19/1995	2, 2A	E,Q	
MCLENNAN									
RMD/CA									
		IDEAL COMPANY, INC.	31873	2400 MARY, WACO	PENTACHLOROPHENOL,	03/29/1988	2B, 6	EQV23	
		NAVAL WEAPONS INDUSTRIAL RESERVE PLANT -	30056	HWY 84, MCGREGOR	ORGANICS, PESTICIDES,	03/01/1993	3A, 2A	E,Q,V,3	
		PRECISE HARD CHROME (TEXAS HYDRAULICS)	38542	6613 NORTH 19TH STREET, WACO	CHROMIUM	12/18/1991	3B, 3	E	

TABLE 1
GROUNDWATER CONTAMINATION CASE DESCRIPTIONS BY COUNTY
TEXAS NATURAL RESOURCE CONSERVATION COMMISSION

COUNTY	NEW	FILE	FILE	LOCATION	CONTAMINATION	DATE	ENFORCEMENT	DATA	SECTION
DIVISION	CASES	NAME	NUMBER		DESCRIPTION		STATUS	QUALITY	5.236
MCLENNAN									
RMD/PST									
		AMERICAN BANK OF WACO	102399	3218 BELLMEAD DRIVE	GASOLINE	03/26/1992	2, 2A	E,Q	
		AWAY MARKETING INC	093315	318 HEWITT DR	GASOLINE	07/06/1989	2A, 2A	E,Q	
	*	AWAY MARKETING INC	112135	7325 WOODWAY DR, WACO	GASOLINE	02/20/1997	1B, 1A	E,Q	
	*	B B B INVESTMENTS	113502	3000 SPEIGHT, WACO	GASOLINE	10/05/1998	1B, 1A	E,Q	
	*	BARRY DRIVER	113292	6659 LONESTAR PKWY, CRAWFORD	UNKNOWN	06/24/1998	1B, 1A	E,Q	
		BARSH CONSTRUCTION CO	112056	304 DOUGLAS ST	GASOLINE, DIESEL	07/17/1996	1B, 1A	E,Q	
		BURGESS MARKETING	097029	N VALLEY MILLS	GASOLINE	08/15/1990	2, 2A	E,Q	
		BURGESS MARKETING	097031	BOSQUE BLVD	GASOLINE	08/15/1990	2A, 6	E,Q	
		BURGESS MARKETING	097032	LASALLE	GASOLINE	08/15/1990	2, 2A	E,Q	
		BURGESS MARKETING	097035	BELLMEAD DR	GASOLINE	08/15/1990	2, 2A	E,Q	
		CENTEX AG SUPPLY	108994	HWY 317	GASOLINE	01/04/1995	2, 2A	E,Q	
		CITY OF HEWITT	108735	140 S 2ND	GASOLINE	09/13/1994	2, 2A	E,Q	
		CITY OF WACO	096259	COLCORD	GASOLINE, DIESEL	07/20/1990	2A, 1A	E,Q	
	*	COMMUNITY BANK & TRUST	113501	1725 HERRING, WACO	GASOLINE	10/05/1998	1B, 1A	E,Q	
	*	D & S PETROLEUM	098047	FRANKLIN, WACO	DIESEL	02/21/1991	2, 6	E,Q	
		DIAMOND SHAMROCK REF & MKTG CO	099743	AIR BASE RD-(FM 2418)	GASOLINE	07/15/1991	2A, 6	E,Q	
	*	DUKE PETROLEUM	113531	3075 ROBINSON HWY, ROBINSON	GASOLINE	10/13/1998	1B, 1A	E,Q	
	*	FIKES WHOLESALE INC	111977	616 LAKE AIR DR @ SANGER, WACO	GASOLINE	12/09/1996	2, 2A	E,Q	
		G W DISTRIBUTING	112302	103 ESTATES DR	GASOLINE	05/01/1997	2, 4	E,Q	
		GIFFORD-HILL & CO.	098388	E WEBSTER	GASOLINE	03/26/1991	2, 6	E,Q	
		H E BUTT GROCERY CO	099711	S UNIVERSITY PARKS	DIESEL	07/29/1991	2A, 6	E,Q	
		HACK BRANCH DISTRIBUTING CO	099212	S UNIVERSITY PARKS	GASOLINE	06/05/1991	2A, 1A	E,Q	
		HALTOM OIL CO	110028	3612 BELLMEAD DR	GASOLINE	11/01/1995	2, 2A	E,Q	
		HERBERT PEBSWORTH	102661	2326 NORTH 18TH	GASOLINE	05/01/1992	2, 2A	E,Q	
		JIM PARK	111544	201 W OAK	GASOLINE	08/28/1996	5B, 2A	E,Q	
	*	LAVINIA HALTOM	112940	1019 E CRAVEN, WACO	GASOLINE	03/20/1998	2, 2A	E,Q	
	*	MCLENNAN COUNTY	113248	2325 BATTLE LAKE RD, MART	DIESEL	06/10/1998	1B, 1A	E,Q	
	*	MCLENNAN COUNTY	113337	WEST	GASOLINE	07/13/1998	1B, 1A	E,Q	
		MERCHANTS FAST MOTOR LINES	096076	324 S LACY DR	GASOLINE, DIESEL	05/15/1990	2A, 6	E,Q	
		NIX REALTY	111364	511 S ROBINSON RD	GASOLINE	02/07/1996	1B, 1A	E,Q	
		RIESEL INDEPENDANT SCHOOL DIST	094887	MAIN ST	GASOLINE	02/09/1990	2, 2A	E,Q	
	*	ROBERT LYNCH	113119	523 S MAIN (6TH & MAIN ST), MCGREGOR	GASOLINE	04/16/1998	2, 2A	E,Q	
		SERVION INC (TRITON AIR HLDGS)	094135	7377 AIRPORT DR	UNKNOWN	10/09/1989	2, 5	E,Q	
		SOUTHLAND CORP	092121	421 S 9TH ST	GASOLINE	08/09/1988	2, 2A	E,Q	
		STAR ENTERPRISE	099552	S 5TH ST	GASOLINE	07/01/1991	2, 6	E,Q	
		TEXAS STATE TECHNICAL COLLEGE	100174	3801 CAMPOS DR	GASOLINE, DIESEL	07/29/1991	2, 2A	E,Q	
	*	UNION PACIFIC RAILROAD	113251	KATY LANE, BELLMEAD	OTHER	06/10/1998	2, 2A	E,Q	
		UNION PACIFIC RAILROAD CO	094387	3700 KATY AVE (BELLMEAD RAILYARD) FUELING	DIESEL	01/23/1990	2, 2A	E,Q	
		UNKNOWN	091682	116 FRONT ST	GASOLINE	01/25/1988	2, 6	E,Q	
RMD/SC									
		PRECISE HARD CHROME COMPANY	FILE NAME	6613 NORTH 19TH STREET, WACO, TX	HEXAVALENT CHROMIUM	01/03/1992	2C, 2A,4	E,Q,V,2,3	
RMD/VC									
		19.58 ACRE TRACT, BLOCKER ADDITION	573	UNIVERSITY PARKS DR. AND LASALLE AVENUE,	METHANE,VOCS	07/22/1997	0, 3	E	
		IDEAL WOOD	515	2400 MARY STREET, WACO	TPH, WOOD PRESERVATIVE	04/23/1997	0, 4	E	

TABLE 1
GROUNDWATER CONTAMINATION CASE DESCRIPTIONS BY COUNTY
TEXAS NATURAL RESOURCE CONSERVATION COMMISSION

COUNTY	DIVISION	NEW CASES	FILE NAME	FILE NUMBER	LOCATION	CONTAMINATION DESCRIPTION	DATE	ENFORCEMENT STATUS	DATA QUALITY	SECTION 5.236	
MCLENNAN	RMD/VC	*	MARATHON POWER TECHNOLOGIES	839	8301 IMPERIAL DRIVE, WACO	METALS, FUEL, SOLVENT	09/17/1998	0, 2	E		
			PACKLESS METAL HOSE, INC.	341	8401 IMPERIAL DRIVE, WACO	METALS	09/09/1996	0, 2	E		
			PRECISION NATIONAL PLATING SERVICES, INC.	505	333 SOUTH VALLEY MILLS DRIVE, WACO	METALS	04/15/1997	0, 2	E		
			RAINBOW BAKING PLANT PROPERTY	581	215 SOUTH 23RD STREET, WACO	TPH	07/31/1997	0, 6	E		
		*	Y-INN BBQ	685	155 NORTH LEAGUE RANCH ROAD, WACO	TPH/BTEX	01/30/1998	0, 1A	E		
	RMD/VCIO	*	WOODWAY CENTER NORTH ADDITION	018	7013 WOODWAY DRIVE, WOODWAY	TPH, BTEX	03/24/1998	0, 2B	E		
MEDINA	ENF		CITY OF HONDO/GARY AEROSPACE CORPORATION	32159	HONDO MUNICIPAL AIRPORT	CR,PB,CD,AS,VOC'S,BTEX,	05/03/1985	5B, 4	EQV		
			HONDO CITY OF	T0017	1600 AVENUE M	CR,PB,AS,VOC'S,BTEX	05/03/1985	5B, 4	EQV		
			TEXAS OIL SALVAGE	40777	2 MI SE OF NATALIA IN MEDINA CITY	VOLATILES	10/01/1991	3B, 2A	E		
	RMD/CA		GARY AEROSPACE	32159	HONDO AIRFIELD, HONDO	CR, PB, CD, AS, VOC'S,BTEX,	05/03/1985	5B, 4	EQV		
			HONDO, CITY OF	T0017	1600 AVENUE M, HONDO	PB, CR, AS, VOC'S, BTEX	05/03/1985	5B, 4	EQV		
			TEXAS OIL SALVAGE	40777	2 MI SE OF NATALIA IN MEDINA CITY	VOLATILES	10/01/1991	3B, 2A	E		
		*	USACE-HONDO ARMY AIRFIELD (FUDS)	FF016	HONDO MUNICIPAL LAIRPORT	TCE AND XYLENE	08/12/1993	2C, 2A	EQV1		
	RMD/PST		CITY OF DEVINE	112254	304 E PARK ST	UNKNOWN	05/14/1997	1B, 1A	E,Q		
			DIAMOND SHAMROCK REF & MKTG CO	108908	E HWY 90	GASOLINE	09/19/1994	2, 2A	E,Q		
			FFP OPERATING PARTNERS	111652	401 19THJ ST	GASOLINE	08/30/1996	2, 2A	E,Q		
*		LOUIS ROTHE	113474	W HWY 90, D'HANIS	GASOLINE	09/25/1998	1B, 1A	E,Q			
*		ROYCE GROFF OIL CO	113392	15179 W HWY 90, CASTROVILLE	GASOLINE	08/12/1998	1B, 1A	E,Q			
		WINKLER PARTNERS	097820	19TH ST	GASOLINE	12/29/1990	2, 2A	E,Q			
RMD/VC		STRAIT FARM EQUIPMENT	583	301 US HIGHWAY 90 EAST, HONDO	TPH	08/06/1997	0, 2	E			
MIDLAND	ENF		RED SNAPPER REAMERS	39508	2700 WEST FRANCIS, MIDLAND	DICHLOROETHANE,	03/01/1991	2B, 2	EQ	Y	
	RMD/CA		3-B RATTLESNAKE (WICKETT)	36030	1ST & MONAHANS, WICKETT	VOLATILES	05/19/1994	3B, 0	E		
			CENTRILIFT-HUGHES SERVICES	67488	2065 MARKET ST., MIDLAND	TPH,CHLORINATED SOLVENTS,	02/12/1991	2A, 4	EQV2		
			DOWELL SCHLUMBERGER - MIDLAND	33591	HWY 80, MIDLAND	VOLATILE ORGANIC COMPOUNDS	12/29/1989	3B, 4	EQ		
			KAY AND KOMPANY (GENERAL ELEC)	52086	704 S. JOHNSTON STREET, MIDLAND	ORGANICS, PCBS	12/20/1993	1B, 0	E,Q,V		
			PETROLITE CORPORATION-MIDLAND	30698	120 & FM 1788, MIDLAND	ORGANICS	12/19/1986	2C, 3	EQV23		
			RED SNAPPER REAMERS	39508	2700 WEST FRANCIS, MIDLAND	DICHLOROETHANE,	03/01/1991	2B, 2	EQ		
		*	SMITH INTERNATIONAL, INC.	34603	2401 EAST I-20 ACCESS ROAD	BENZENE, ETHYLBENZENE	11/04/1996	1B, 4	E		
			TRI CITY BEVERAGES	52102	2101 MARKET ST., MIDLAND	VOC'S,GASOLINE,TPH	03/05/1990	2C, 4	EQV		
		RMD/PST		CHAPARRAL CARS INC	097667	S HWY 349 (PO BOX 10666)	GASOLINE	01/03/1991	2, 2A	E,Q	
				CHAPARRAL SYSTEMS	112340	2300 N BIG SPRING	UNKNOWN	05/28/1997	2, 2A	E,Q	
			CHEVRON PRODUCTS COMPANY	092351	GULF AND MAGNOLIA TANK FARM ROAD	GASOLINE	12/01/1988	2D, 4	E,Q		
	CHEVRON PRODUCTS COMPANY	092994	4401 N WADLEY	GASOLINE	05/05/1989	2, 4	E,Q				

TABLE 1
GROUNDWATER CONTAMINATION CASE DESCRIPTIONS BY COUNTY
TEXAS NATURAL RESOURCE CONSERVATION COMMISSION

COUNTY	NEW DIVISION CASES	FILE NAME	FILE NUMBER	LOCATION	CONTAMINATION DESCRIPTION	DATE	ENFORCEMENT STATUS	DATA QUALITY	SECTION 5.236
MIDLAND	RMD/PST								
		CITY OF MIDLAND	094819	THIS AND 95049 ARE BEING RUN TOGETHER	GASOLINE, DIESEL	02/05/1990	2, 2A	E,Q	
		CITY OF MIDLAND	095049	600 N CARVER	WASTE OIL	01/29/1990	2, 2A	E,Q	
		E E HENSLEY & SON	112663	801 W IH 20	UNKNOWN	09/29/1997	2A, 1A	E,Q	
	*	E E HENSLEY & SON	113483	3109 GARDEN CITY HWY, MIDLAND	GASOLINE	10/02/1998	2, 2A	E,Q	
		EDDINS WALCHER CO	108813	3015 GARDEN CITY HWY	DIESEL	09/30/1994	2, 2A	E,Q	
	*	EDDINS-WALCHER CO	113302	2926 RANKIN HWY, MIDLAND	GASOLINE, DIESEL	06/30/1998	2, 2A	E,Q	
		EXXON COMPANY USA	100828	E FRONT ST	GASOLINE	02/17/1991	2, 6	E,Q	
	*	FRANKS FUELS	113320	1118 N MIDKIFF, MIDLAND	GASOLINE, DIESEL	07/08/1998	1B, 1A	E,Q	
	*	GWAR ENTERPRISES	108638	10508 COUNTY RD #127 NEAR WARFIELD TRUCK	DIESEL	10/27/1994	2A, 6	E,Q	
		HINKLE DISTRIBUTING CO	093342	2300 WADLEY	UNKNOWN	07/11/1989	2, 2A	E,Q	
		HINKLE DISTRIBUTORS, INC	093525	10400 W IH-0400 W	UNKNOWN	08/18/1989	2, 2A	E,Q	
		HINKLE ENTERPRISES	111925	3910 FM 1788	GASOLINE, DIESEL	10/22/1996	2, 2A	E,Q	
		HORKEY OIL CO INC	104216	3614 WEST WALL	GASOLINE	08/10/1992	2, 3	E,Q	
		JOHNSON TED	096289	FRONT & GARFIELD ST	GASOLINE	07/30/1990	2, 2A	E,Q	
		KENT OIL, INC.	091700	3310 W WALL	DIESEL	02/16/1988	2, 2A	E,Q	
		KENT OIL, INC.	091718	3314 W LOOP 250 N	GASOLINE	02/16/1988	2, 2A	E,Q	
		LINDSEY JIM	105942	2301 W WADLEY	GASOLINE	01/16/1993	2, 2A	E,Q	
		MARVIN SMITH	097946	ANDREWS HWY	GASOLINE, DIESEL	02/05/1991	2, 2A	E,Q	
		MCCLATCHY BROS INC	103526	3901 W INDUSTRIAL	GASOLINE, DIESEL	06/18/1992	2, 6	E,Q	
		MIDLAND 66 OIL CO INC	109421	2410 RANKIN HWY	GASOLINE	04/09/1995	2, 2A	E,Q	Y
	*	MIDLAND 66 OIL CO INC	113170	1119 ANDREWS HWY, MIDLAND	GASOLINE	05/15/1998	1B, 1A	E,Q	
	*	MIDLAND 66 OIL CO INC	113172	4101 E HWY 158, MIDLAND	GASOLINE	05/15/1998	2A, 1A	E,Q	
	*	MIDLAND 66 OIL CO INC	113174	3100 S MIDKIFF, MIDLAND	GASOLINE	05/15/1998	1B, 1A	E,Q	
	*	MIDLAND 66 OIL CO INC	113175	4321 W ILLINOIS, MIDLAND	GASOLINE	05/15/1998	1B, 1A	E,Q	
	*	MIDLAND 66 OIL CO. INC.	113171	3006 GARDEN CITY HWY, MIDLAND	GASOLINE	05/15/1998	1B, 1A	E,Q	
		MIDLAND COUNTY	097668	S HENDERSON BLVD	GASOLINE	01/03/1991	2, 2A	E,Q	
		MIDSAN CO	099056	SCHARBAUER DR	GASOLINE	05/14/1991	2, 2A	E,Q	
		PERMIAN CORP(SCURLOCK PERMIAN)	098876	GARDEN CITY HWY	DIESEL	05/05/1991	2, 3	E,Q	
	*	POWER PLUS INC	113173	1103 ANDREWS HWY, MIDLAND	GASOLINE	05/15/1998	1B, 1A	E,Q	
		RAY LINDSEY	112137	607 S BIG SRPING ST	UNKNOWN	05/16/1997	2, 2A	E,Q	
		RENAISSANCE PARK INC	100724	W ILLINOIS AVE	UNKNOWN	08/08/1991	2, 3	E,Q	
		RESTRUCTURE PETRO. MKTG SVCS	104001	1308 NORTH LAMESA RD.	GASOLINE	07/29/1992	2, 2A	E,Q	
		SANCHEZ ESTATE	091272	IH-20 (@ RANKIN HWY)	UNKNOWN	12/15/1986	2, 3	E,Q	
		SOUTHLAND CORP	097310	S MIDLAND DR	GASOLINE	10/29/1990	2A, 6	E,Q	
		SOUTHLAND CORP	100851	N GARFIELD	GASOLINE	10/30/1991	2, 2A	E,Q	
		SOUTHLAND CORP	105716	3301 W ILLINOIS	GASOLINE	12/15/1992	2, 2A	E,Q	
		SOUTHLAND CORP	106915	900 SOUTH BIG SPRING	GASOLINE	07/06/1993	2, 2A	E,Q	
		SOUTHLAND CORP	106916	4601 NORTH AVENUE A	GASOLINE	07/09/1993	2, 3	E,Q	
		SOUTHLAND CORP	106962	4325 ANDREWS HIGHWAY	GASOLINE	07/13/1993	2, 2A	E,Q	
		SOUTHLAND CORP	107577	2111 W WALL	GASOLINE	07/08/1993	2, 3	E,Q	
		SOUTHWEST ENERGY	109393	LOOP 250 & IH-OOP 250 &	DIESEL	04/12/1995	2A, 1A	E,Q	
	*	SOUTHWEST ENERGY	112708	1800 N BIG SPRING, MIDLAND	GASOLINE	10/14/1997	1B, 1A	E,Q	
		SOUTHWESTERN BELL TELEPHONE CO	096434	N MIDLAND DR	DIESEL	08/01/1990	2, 2A	E,Q	
		TEXACO REFINING & MARKETING	091364	3301 ANDREWS HWY	GASOLINE	06/01/1987	2, 2A	E,Q	
		TEXACO REFINING & MARKETING	091694	701 N BIG SPRING AT LOUISIANA	GASOLINE	06/01/1985	2, 4	E,Q	

TABLE 1
GROUNDWATER CONTAMINATION CASE DESCRIPTIONS BY COUNTY
TEXAS NATURAL RESOURCE CONSERVATION COMMISSION

COUNTY	DIVISION	NEW CASES	FILE NAME	FILE NUMBER	LOCATION	CONTAMINATION DESCRIPTION	DATE	ENFORCEMENT STATUS	DATA QUALITY	SECTION 5.236
MIDLAND										
	RMD/PST		TEXACO REFINING & MARKETING	097893	N MIDKIFF	GASOLINE	01/25/1991	2, 2A	E,Q	
			TEXACO REFINING & MARKETING	099664	W WALL	GASOLINE, WASTE OIL	10/01/1990	2, 2A	E,Q	
			TOWN & COUNTRY FOOD STORES	100181	GARDEN CITY HWY (HWY 158 @ IH20)	GASOLINE	09/12/1991	2, 2A	E,Q	
			UNKNOWN	091534	111 W OAK (PADON'S BEAUTY SHOP)	GASOLINE	04/18/1986	5B, 1A	E,Q	
	RMD/VC		CORNERSTONE SHOPPING CENTER	199	4400 NORTH MIDLAND DRIVE, MIDLAND	CHLORINATED SOLVENTS	03/07/1996	0, 6	E	
			SMITH INTERNATIONAL/DRILCO COMPLEX	433	3100 GARDEN CITY HIGHWAY, MIDLAND	CHLORINATED SOLVENTS	01/11/1997	0, 6	E	
			SMITH INTERNATIONAL/DRILCO	392	3100 GARDEN CITY HIGHWAY, MIDLAND	CHLORINATED SOLVENTS	11/06/1996	0, 3	E	
MILAM										
	RMD/CA		WALLED LAKE DOOR COMPANY	T0234	INDUSTRIAL DRIVE, CAMERON	VOC'S	02/22/1993	0, 1	E,Q,V	
	RMD/PST		FARMCO INC	110305	607 TRAVIS	GASOLINE	12/21/1995	2, 6	E,Q	
			THREADGILL OIL CO INC	111884	200 E HWY 79	GASOLINE, DIESEL	08/12/1996	2, 2A	E,Q	
			UNKNOWN	091486	600 N FANNIN	GASOLINE	09/24/1987	5B, 6	E,Q	
	RMD/SC		COFFIELD/MINERVA REFINERY	FILE NAME	8 MILES NORTH OF ROCKDALE, TX. ON U.S. HWY	HYDROCARBONS		3C, 3	E,Q,V	
	RMD/VC		WALLED LAKE DOOR FACILITY	463	1201 INDUSTRIAL BOULEVARD, CAMERON	HYDROCARBONS, CHLORINATED	02/14/1997	0, 5	E	
MILAM, LEE										
	RMD/CA		ALUMINUM COMPANY OF AMERICA	30132	BOX 472, ROCKDALE, TX	FLOURIDE, CHLOROIDE, SULFATE,	09/01/1990	1B, 5	E, Q, V, 2	
MITCHELL										
	RMD/CA		DOWELL SCHLUMBERGER - COLORADO CITY	33589	ROUTE 3, COLORADO CITY	BTEX,TPH,VOCS	11/01/1989	3B, 3	EQV 1,2	
			NATIONAL FOAM MFG. CO.	81720	E. HWY 80 COLORADO CITY, TX	VOC, SVOC	06/10/1996	0, 1B	EQV2	
	RMD/PST		ADK INVESTMENTS, INC.	103337	IH-20 & FM 1229	GASOLINE	05/21/1992	2A, 1A	E,Q	
			CITY OF COLORADO CITY	095244	HWY 163 @ COLORADO RIVER BRIDGE	GASOLINE	03/16/1990	2, 2A	E,Q	
			CITY OF COLORADO CITY	095308	W 3RD ST	GASOLINE	03/20/1990	2A, 2A	E,Q	
			D & S CORNER STORE	098065	IH-20 (@ LOOP 333 - PO BOX 36)	GASOLINE	02/13/1991	2, 2A	E,Q	
			LORAIN ISD	095309	S LOOBY & SCHOOL ST	GASOLINE	03/21/1990	2, 2A	E,Q	
			SKINNY'S INC.	111029	395 E 2ND	GASOLINE	05/19/1996	2, 3	E,Q	
			TU ELECTRIC	095550	HWY 163	DIESEL	05/08/1990	2, 4	E,Q	
	RMD/SC		COL-TEX REFINERY	FILE NAME	SH 377, COLORADO CITY	PETROLEUM HYDROCARBONS	09/15/1991	3B, 2	E,Q,V	
MONTAGUE										
	RMD/PST		ABELL OIL CO	111934	HYW 59 (RT 4 BOX 1275 A)	GASOLINE	11/06/1996	1B, 1A	E,Q	
			AIRINGTON OIL CO INC	113101	618 W WISE ST, BOWIE	GASOLINE	04/13/1998	1B, 1A	E,Q	
			BOWIE ISD	097292	LAMB ST	GASOLINE	11/19/1990	2, 2A	E,Q	
			BOWIE ISD	111862	412 LAMB	GASOLINE	10/01/1996	2, 2A	E,Q	

TABLE 1
GROUNDWATER CONTAMINATION CASE DESCRIPTIONS BY COUNTY
TEXAS NATURAL RESOURCE CONSERVATION COMMISSION

COUNTY	DIVISION	NEW CASES	FILE NAME	FILE NUMBER	LOCATION	CONTAMINATION DESCRIPTION	DATE	ENFORCEMENT STATUS	DATA QUALITY	SECTION 5.236
MONTAGUE										
	RMD/PST	*	CANTWELL & CANTWELL	113509	511 W WISE, BOWIE	GASOLINE	10/07/1998	1B, 1A	E,Q	
		*	CANTWELL & COX	113567	400 WISE ST., BOWIE	GASOLINE	10/21/1998	2, 2A	E,Q	
		*	CITY OF NOCONA	113566	309 E WILLOW, NOCONA	GASOLINE, DIESEL	10/21/1998	1B, 1A	E,Q	
			COLLIER ESTATE	110358	W HWY 82	GASOLINE	01/24/1996	2, 2A	E,Q	
			FFP OPERATING PARTNERS LP	109780	W HWY 82	GASOLINE	07/24/1995	2, 2A	E,Q	
		*	GEORGE DEEN	113128	FM RD 1758, BOWIE	GASOLINE	04/21/1998	2, 2A	E,Q	
			HERR OIL CO	112109	203 E BROAD (HWY 82)	GASOLINE	02/04/1997	2, 2A	E,Q	
		*	HOMER FEOGLIO	113433	600 E HWY 82, NOCONA	GASOLINE	09/11/1998	1B, 1A	E,Q	
		*	JAMES GOLDSMITH	113804	311 W HWY 82, NOCONA	GASOLINE	12/09/1998	1B, 1A	E,Q	
			JANICE DURHAM SMITH	106671	FM 677 8 MI NORTH OF HWY 82	GASOLINE	04/30/1993	2, 2A	E,Q	
		*	JEHAD SULEIMAN	113485	501 CLAY, NOCONA	GASOLINE	09/29/1998	1B, 1A	E,Q	
			SANDFORD OIL CO	112397	801 PARK AVE	GASOLINE, DIESEL	05/08/1997	2, 5	E,Q	
		*	SEUNG LEE	113416	201 W HWY 82, NOCONA	GASOLINE	09/02/1998	1B, 1A	E,Q	
			TXDOT	101727	HWY 175	GASOLINE, DIESEL	01/29/1992	2, 2A	E,Q	
			WHITE PAUL	100743	E WISE	GASOLINE	10/11/1991	5B, 1A	E,Q	
		*	YOUNG KWON	113311	111 W HWY 82, NOCONA	GASOLINE	07/03/1998	1B, 1A	E,Q	
MONTGOMERY										
	PD/MSW		CITY OF WILLIS: MW-7 AND 8.	MSW00706 &	NE OF WILLIS, APPROX. 1 MI. NE OF CITY	TOTAL DISSOLVED SOLIDS,	06/26/1989	2A, 6C	E,V,1,2	
	RMD/CA		EXXON CO USA - CONROE	23417	CRIGHTON ROAD, CONROE	PCP, TPH, DIOXINS	05/24/1990	2B, 4	E	
	RMD/PST		AFZAL GEHHWAL	112173	22106 W HWY 105	UNKNOWN	03/12/1997	2, 2A	E,Q	
			AMERCO REAL ESTATE CO	112059	1305 S IH-45	UNKNOWN	01/15/1997	1B, 1A	E,Q	
			BARNETT AND PEEBLES	110994	NE CORNER WASHINGTON & HOUSTON	UNKNOWN	05/16/1996	2, 2A	E,Q	
		*	BRANNON DISTRIBUTING CO INC	113526	123 AVE A, CONROE	GASOLINE	10/14/1998	2, 2A	E,Q	
			CHEVRON PRODUCTS COMPANY	098349	SAWDUST RD @ GORGANS MILL	GASOLINE	03/22/1991	2, 2A	E,Q	
			CHEVRON PRODUCTS COMPANY	110434	HWY 59 & FM 1485	GASOLINE	01/26/1996	2, 2A	E,Q	
			CIRCLE A SUPER STOP	094938	FM 1314 (NEAR INTERSECTION OF FATHEREE	GASOLINE	02/01/1990	2, 2A	E,Q	
			COCA COLA BOTTLING CO	107011	RT 23 BOX 68	GASOLINE, DIESEL	07/13/1993	2, 2A	E,Q	
			DELBERT HEAD & ANNE ST. PIERRE	096871	E DAVIS	GASOLINE	09/29/1990	2A, 1A	E,Q	
			DIAMOND SHAMROCK	092174	HIGHWAY 149 AT FM 105	GASOLINE	09/20/1988	2, 2A	E,Q	
			DIAMOND SHAMROCK	092336	FM 1488 AT IH-45	GASOLINE	09/16/1988	2, 3	E,Q	
		*	DIAMOND SHAMROCK	113577	252226 GROGANS MILL, THE WOODLANDS	GASOLINE	11/05/1998	1B, 1A	E,Q	
			DIAMOND SHAMROCK REF & MKTG CO	091666	3010 W DAVIS	GASOLINE	02/16/1988	2, 4	E,Q	
			DIAMOND SHAMROCK REF & MKTG CO	094205	812 W DAVIS	GASOLINE	12/10/1989	2, 2A	E,Q	
		*	E-Z INTERNATIONAL INCORPORATED	112938	FM 1314 @ MCALLISTER, CONROE	GASOLINE	06/24/1998	1B, 1A	E,Q	
			GEORGE MCCRAY	091928	201-B PINWOOD	GASOLINE	06/08/1988	2, 6	E,Q	
			K P OIL CO	104055	1519 S IH45	UNKNOWN	02/10/1992	2, 2A	E,Q	
			K P OIL CO	104056	1519 S IH45	UNKNOWN	02/10/1992	2, 2A	E,Q	
			LAWRENCE LAVENDER	112074	606 N LOOP 336 E	GASOLINE	01/08/1997	2, 2A	E,Q	
			MAGNOLIA ISD	112085	8040 KEN LAKE	GASOLINE	01/17/1997	2, 3	E,Q	
			MAYER ROY	100045	LOOP 494	GASOLINE	08/28/1991	2, 2A	E,Q	
			MONTGOMERY COUNTY	105637	HWY 105 & PLANTERSVILLE RD	GASOLINE, DIESEL	12/18/1992	2A, 1A	E,Q	

TABLE 1
GROUNDWATER CONTAMINATION CASE DESCRIPTIONS BY COUNTY
TEXAS NATURAL RESOURCE CONSERVATION COMMISSION

COUNTY	DIVISION	NEW CASES	FILE NAME	FILE NUMBER	LOCATION	CONTAMINATION DESCRIPTION	DATE	ENFORCEMENT STATUS	DATA QUALITY	SECTION 5.236
MONTGOMERY										
	RMD/PST									
		*	MOORE SUPPLY CO	105653	40 LYERLY STREET, CONROE	GASOLINE	02/05/1993	2, 2A	E,Q	
		*	MR W B ETHERIDGE	112973	103 E DAVIS, CONROE	GASOLINE	02/12/1998	1B, 1A	E,Q	
		*	NEW CANEY TRUCK TERMINAL	112566	HWY 59 @ FM 1485, NEW CANEY	GASOLINE, DIESEL	08/28/1997	2, 2A	E,Q	
			PEET MATINA	093533	3802 HWY 105	UNKNOWN	08/24/1989	2, 2A	E,Q	
			PINEY WOODS MART	108725	2040 CALVARY RD	GASOLINE	10/14/1994	2, 2A	E,Q	
			RESOLUTION TRUST CORP	105547	43 STEPHEN F AUSTIN DRIVE	GASOLINE	12/14/1992	2, 2A	E,Q	
			SPEEDWAY SUPER AMERICA LLC	092241	8901 S IH-901 S	GASOLINE, DIESEL	10/17/1988	2, 4	E,Q	
			STOP N SERV	111005	FM 1314 @ PORTER LN	GASOLINE	05/02/1996	2, 2A	E,Q	
			STOP N SERV	111006	FM 1314 @ LOOP 494	GASOLINE	05/02/1996	2, 2A	E,Q	
			STUBBS PETROLEUM CO INC	109988	US 59 & FM 1485	UNKNOWN	06/26/1995	2, 2A	E,Q	
		*	T P C MAINTENANCE CENTER	113590	2205 N MILLBEND, THE WOODLANDS	GASOLINE	11/05/1998	1B, 1A	E,Q	
			THE WOODLANDS FIRE DEPT	111814	9951 GROGANS MILL RD	GASOLINE, DIESEL	10/03/1996	2, 2A	E,Q	
			VERNON HARRIS	112395	26860 HWY 75	GASOLINE, HYDR FLUID	05/13/1997	1B, 1A	E,Q	
			WALDEN ON LAKE CONROE	095269	MELVILLE RD	GASOLINE	03/30/1990	2, 2A	E,Q	
			WHITENER ENTERPRISES INC	112633	N HWY 59	GASOLINE	09/09/1997	2, 2A	E,Q	
	RMD/SC									
			UNITED CREOSOTING COMPANY	FILE NAME	HILBIG RD AND 2ND ST, CONROE UNITED	PENTACHLOROPHENOL,	08/01/1985	5A, 4	E,Q,V,2,3	
	WUD									
			EXXON CONROE	1700181	WELL 1 (G1700181B), WELL 3 (G1700181C)-	METHYL-T-BUTYL ETHER,	12/04/1992	2C, 6C	E,Q,V,2	
MOORE										
	RMD/CA									
			DIAMOND SHAMROCK - MCKEE	30871	5 MI SOUTH OF TOWN, SUNRAY	BENZENE	02/25/1992	3B, 3	E	
	RMD/PST									
			FIRST STATE BANK OF DUMAS	096903	HWY 287	GASOLINE, DIESEL	08/13/1990	2, 2A	E,Q	
		*	JACK OLDHAM OIL CO	113554	112 N WILSON, DUMAS	GASOLINE, DIESEL	10/21/1998	1B, 1A	E,Q	
		*	JACK OLDHAM OIL CO	113555	513 N DUMAS, DUMAS	GASOLINE, DIESEL	10/21/1998	1B, 1A	E,Q	
			JACK OLDHAM OIL CO INC	095193	423 S DUMAS AVE	GASOLINE	03/20/1990	2, 2A	E,Q	
			JACK OLDHAM OIL INC	098618	1ST (@ MADDOX)	GASOLINE	04/15/1991	2, 2A	E,Q	
		*	MARK-20 OIL AND GAS	094028	513 MAIN ST, SUNRAY	GASOLINE	12/06/1989	2, 2A	E,Q	
MORRIS										
	RMD/CA									
			LONE STAR STEEL	30093	HWY 259 SOUTH, LONE STAR	METALS	01/05/1985	3B, 5	EQ	
			REILLY INDUSTRIES	30660	HWY. 259, LONE STAR	PHENOLS, CREOSOTE	03/01/1989	2B, 3A	E	
			SOUTHWESTERN ELECTRIC POWER	31086	3 MILES EAST OF PITTSBURG	TPH, BTEX	03/31/1994	2B, 3	EQV	
	RMD/PST									
			HAWKINS NOEL	092592	LOTS 6 & 7, CITY BLOCK 1	GASOLINE	02/02/1989	2A, 1A	E,Q	
			NAPLES KWIK STOP, INC.	103318	HWY 67	GASOLINE	10/21/1991	2, 2A	E,Q	
			NIBLETT OIL CO	104964	104 NORTH MAIN ST (HWY 67)	GASOLINE	10/13/1992	2, 2A	E,Q	
		*	ROSE SULISTIO	113426	HWY 120 @ W MEADOWS, POTTSBORO	GASOLINE	09/11/1998	1B, 1A	E,Q	
			SCOT INDUSTRIES	107838	HIGHWAY 250	GASOLINE, HYDR FLUID	01/25/1994	2, 6	E,Q	
MOTLEY										
	RMD/PST									
			DAVIS OIL COMPANY	098447	BAILEY ST	DIESEL	03/27/1991	2, 2A	E,Q	

TABLE 1
GROUNDWATER CONTAMINATION CASE DESCRIPTIONS BY COUNTY
TEXAS NATURAL RESOURCE CONSERVATION COMMISSION

COUNTY	NEW DIVISION CASES	FILE NAME	FILE NUMBER	LOCATION	CONTAMINATION DESCRIPTION	DATE	ENFORCEMENT STATUS	DATA QUALITY	SECTION 5.236
MOTLEY	RMD/PST	RONALD DAVIS CORPORATION	092723	NW INTERSECTION OF FM 3203 (THIRD) & FM 684	GASOLINE	03/13/1989	2, 2A	E,Q	
NACOGDOCHES	RMD/CA	AMERICAN PLANT FOOD CORP	T1516	1809 BENNETT CLARK ROAD, NACOGDOCHES,	NITRATES	07/28/1998	1, 0	N/A	
		RED T COIL CO. (COLEMAN CO)	37143	5004 SOUTH ST., NACOGDOCHES	CHLORINATED SOLVENTS,	07/01/1989	2C, 4	EQV	
	RMD/PST	CIRCLE K CORPORATION	092578	1504 NORTH ST @ STARR AVE	GASOLINE	08/24/1988	2A, 6	E,Q	
		COCA COLA ENTERPRISES	104603	3321 NW STALLINGS	GASOLINE, DIESEL	09/02/1992	2, 2A	E,Q	
		DENNY OIL CO	092341	1501 NORTH ST	GASOLINE	11/17/1988	2, 2A	E,Q	
		DENNY OIL CO	102309	3101 SOUTH ST	GASOLINE	03/18/1992	2, 6	E,Q	
		JERRY BAKER	092854	1629 SOUTH ST	GASOLINE	04/10/1989	2, 6	E,Q	
		LACEY & HOLLIS PETROLEUM INC	091499	SMITH ST	GASOLINE	10/27/1987	2, 2A	E,Q	
		M & M MINIT MARKET INC #2	103685	M & M MINIT MARKET INC #2	GASOLINE	06/26/1992	2, 6	E,Q	
		MORGAN OIL CO	097703	E SPRADLEY ST	GASOLINE, DIESEL	01/04/1991	2, 2A	E,Q	
		MORGAN OIL CO	110095	1302 NORTH ST	GASOLINE	10/11/1995	2, 3	E,Q	
		REED DISTRIBUTING CO INC	104936	409 BREMOND	UNKNOWN	10/01/1992	2A, 1A	E,Q	
		RUBLE P.,RUBLE J.,YOUNG R.,EST	099260	N DOUGLAS RD	GASOLINE, DIESEL	06/13/1991	2, 6	E,Q	
		SOUTHLAND CORP	092577	1612 SOUTH ST	GASOLINE	08/15/1988	2, 6	E,Q	
		SWBT COMPANY	102819	1700 SW STALLINGS DR	GASOLINE	02/06/1992	2, 2A	E,Q	
		TEXAS FARM PRODUCTS CO	103487	915 S FREDONIA	GASOLINE, DIESEL, WASTE OIL	06/15/1992	2, 2A	E,Q	
		TYSON FOODS	102160	2208 SE STALLINGS	DIESEL	03/03/1992	2A, 2A	E,Q	
		ULTRAMAR DIAMOND SHAMROCK	100335	SOUTH ST	GASOLINE	06/24/1991	2, 2A	E,Q	
		UNION PACIFIC RAILROAD	113254	500 W MAIN, NACOGDOCHES	GASOLINE	06/10/1998	1B, 1A	E,Q	
		UNKNOWN	113480	HWY 59 & CTY RD 125, APPLEBY	GASOLINE	11/06/1998	1B, 1A	E,Q	
	RMD/VCIO	BURNS, MORRIS & STEWART	010	1124 BENNETT CLARK ROAD,NACOGDOCHES	NITRATE	01/13/1998	0, 2B	E	
		FORMER SAFEWAY GROCERY STORE/ECKERD	041	SEC STARR AVENUE AND NORTH STREET,	BTEX, TPH	05/28/1998	0, 2B	E	
NAVARRO	RMD/CA	CHEVRON U.S.A. INC. - DAWSON TERMINAL	31863	STATE HWY. 31-E ABOUT 1 MI NE OF DAWSON	BTEX,TPH	03/30/1987	3B, 4	EQ	
	RMD/PST	AVENUE FUEL DISTRIBUTORS	092929	IH-45 @ FIFTEENTH ST	GASOLINE	05/03/1989	2, 2A	E,Q	
		C R BLACK	113153	IH 45 EXIT 222, ANGUS	GASOLINE	05/15/1998	1B, 1A	E,Q	
		CIRCLE K CORP	092630	1139 W 7TH AVE @ 20TH ST	GASOLINE	05/11/1988	2, 4	E,Q	
		CONOCO INC	112118	856 W 2ND AVE	UNKNOWN	02/18/1997	2, 2A	E,Q	
		CORP OF ENGINEERS	094166	NAVARRO MILLS LAKE ATTORNEY RANDY	GASOLINE	08/19/1988	2, 2A	E,Q	
		CORSICANA INVESTMENTS LTD	113661	601 W 7TH, CORSICANA	UNKNOWN	11/17/1998	1B, 1A	E,Q	
		CORSICANA NATIONAL BANK	092984	222 S 7TH ST	GASOLINE	04/07/1989	2, 2A	E,Q	
		CORSICANA NATIONAL BANK	102616	HWY 31 (@ 1ST ST)	GASOLINE	09/19/1991	2, 2A	E,Q	
		CORSICANA NATIONAL BANK	102965	2901 W 7TH ST	GASOLINE	05/05/1992	2, 2A	E,Q	
		DYESS BILL	092985	103 N 7TH ST	GASOLINE	04/06/1989	5B, 6	E,Q	
		EDDIE MOORE	113806	219 S BEATON, CORSICANA	GASOLINE	12/09/1998	1B, 1A	E,Q	
		ELWOOD BARNES	113087	2725 W 7TH, CORISCANA	GASOLINE	04/08/1998	1B, 1A	E,Q	
		FDIC	097348	W COLLIN	GASOLINE	11/26/1990	2, 2A	E,Q	

TABLE 1
GROUNDWATER CONTAMINATION CASE DESCRIPTIONS BY COUNTY
TEXAS NATURAL RESOURCE CONSERVATION COMMISSION

COUNTY	NEW CASES	FILE NAME	FILE NUMBER	LOCATION	CONTAMINATION DESCRIPTION	DATE	ENFORCEMENT STATUS	DATA QUALITY	SECTION 5.236
NAVARRO	RMD/PST								
		GENE KELLY	103801	S HWY 287	GASOLINE, DIESEL	07/08/1992	2, 2A	E,Q	
		GOODMAN SERVICE STATION	112621	417 N COMMERCE ST, CORSICANA	GASOLINE	09/15/1997	2, 2A	E,Q	
		GRAVES BILLY	103765	123 N 7TH	UNKNOWN	06/09/1992	5B, 1A	E,Q	
		HARMAN, NELLE S. & OTHERS	093217	521 S 7TH ST	UNKNOWN	06/01/1989	2, 6	E,Q	
		JACK THOMAS	096710	S 7TH ST	GASOLINE	09/13/1990	2, 2A	E,Q	
		KMART CORP	113109	2200 S HWY 75, CORSICANA	DIESEL	04/14/1998	2, 2A	E,Q	
		MILDRED ISD	113563	BOX 113, CORSICANA	GASOLINE	11/06/1998	2, 2A	E,Q	
		NAVARRO TRUCK STOP, INC.	110995	I-45 & FM 1603	UNKNOWN	05/16/1996	2A, 6	E,Q	
		PHILLIPS GROCERY	098901	W 7TH AVE	GASOLINE	05/10/1991	2, 2A	E,Q	
		RESOLUTION TRUST CORP	098344	W 7TH AVE	GASOLINE	03/19/1991	2A, 2A	E,Q	
		REYNOLDS CHARLES	092986	104 N 7TH ST	GASOLINE	04/06/1989	5B, 2A	E,Q	
		ROBERT E YORK, MOE & YORK PLLC	105574	2201 S HWY 75	DIESEL	12/02/1992	2, 6	E,Q	
		RYDER TRUCK RENTAL INC	106315	1890 S HWY 75	DIESEL, WASTE OIL	02/25/1993	2, 2A	E,Q	
		SOUTHLAND CORP	091779	E HWY 31	GASOLINE	03/25/1988	2, 2A	E,Q	
		TOMMY MAHONEY	113792	802 D 15TH ST, CORSICANA	GASOLINE	12/09/1998	1B, 1A	E,Q	
		TRIPLE A OIL CO	113662	1500 W 2ND, CORSICANA	GASOLINE	11/17/1998	1B, 1A	E,Q	
		VICTOR COOPER	101498	NORTH MAIN, CORSICANA	GASOLINE	02/06/1992	2, 2A	E,Q	
		W J TEETER	095504	IH-45 AT CALHOUN EXIT NO 242, RICE	GASOLINE	05/16/1990	2, 6	E,Q	
		WINTERS OIL CO	093097	300 S 7TH ST	UNKNOWN	03/17/1989	5B, 1A	E,Q	
NEWTON	RMD/PST								
		CAMPBELL OIL COMPANY	113558	107 KAUFMAN, NEWTON	GASOLINE, DIESEL	10/29/1998	2, 2A	E,Q	
		CIRCLE K CORP	109864	HWY 12 (1/2 MI W SABINE RIVER)	GASOLINE, DIESEL	01/07/1995	2, 6	E,Q	
		E TEX OIL CO/ K-P OIL INC	091005	MILES SOUTH OF NEWTON ON HWY. 87	GASOLINE	06/09/1983	2A, 1A	E,Q	
		HOLMES, THOMAS	093861	HWY 190 @ RUSK	WASTE OIL	10/18/1989	5B, 6	E,Q	
		NOLAN OIL CO INC	112296	S HWY 87	UNKNOWN	04/14/1997	2, 2A	E,Q	
NOLAN	RMD/CA								
		GULF REFINERY (FORMERLY ENROD)	52139	W OF SH 70, S OF I-20, SWEETWATER	BENZENE, XYLENE, TPH	06/30/1988	2C, 2	EQV23	
	RMD/PST								
		BILL BURNS OIL CO	098713	W BRADFORD LN (@ ROBERT LEE)	GASOLINE	03/26/1991	2, 3	E,Q	
		BILL BURNS OIL CO	109939	2001 LAMAR	GASOLINE	09/29/1995	2, 2A	E,Q	
		BILL BURNS OIL CO	111310	301 E BROADWAY	GASOLINE	06/20/1996	2, 2A	E,Q	
		BILL BURNS OIL CO	111313	14TH & WOODRUFF ST	GASOLINE	06/20/1996	2, 2A	E,Q	
		BILL BURNS OIL CO	111493	1306 ELM ST	GASOLINE	08/05/1996	2, 2A	E,Q	
		BILL BURNS OIL CO.	098714	W 1ST	GASOLINE	03/25/1991	2, 2A	E,Q	
		MCCORMICK MARKETING	093537	E BROADWAY	GASOLINE	08/18/1989	2, 2A	E,Q	
		NATIONAL AUTO TRUCK STOPS	109857	IH-20 @ HOPKINS RD	GASOLINE, DIESEL	08/10/1995	2, 5	E,Q	
		PLAINS COTTON COOP ASSOCIATION	113655	W ALABAMA ST, SWEETWATER	GASOLINE	11/23/1998	1B, 1A	E,Q	
		SKINNY'S INC	109940	1400 HAILEY	GASOLINE	10/03/1995	2, 4	E,Q	
		SKINNY'S INC.	110097	1811 LAMAR	GASOLINE	04/05/1995	2, 2A	E,Q	
		SKINNY'S INC.	110098	2100 LAMAR	GASOLINE	05/12/1995	2, 2A	E,Q	
		STANLEY MORRIS	099822	1509 LAMAR	GASOLINE, DIESEL	08/09/1991	2, 2A	E,Q	
		STROMAN OIL COMPANY INC	091144	UNKNOWN, MARYNEAL	GASOLINE	06/18/1986	5B, 5	E,Q	

TABLE 1
GROUNDWATER CONTAMINATION CASE DESCRIPTIONS BY COUNTY
TEXAS NATURAL RESOURCE CONSERVATION COMMISSION

COUNTY	NEW DIVISION CASES	FILE NAME	FILE NUMBER	LOCATION	CONTAMINATION DESCRIPTION	DATE	ENFORCEMENT STATUS	DATA QUALITY	SECTION 5.236	
NOLAN	RMD/PST	TXDOT	101510	IH-20 (1.7 MILES E OF HWY 70)	GASOLINE, DIESEL	01/07/1992	2A, 6	E,Q		
		WATTS SPEIGHT	094440	1209 HAILEY	GASOLINE	12/11/1989	5B, 2A	E,Q		
	RMD/VCIO	* VACANT LAND/PROPOSED AUTOZONE	039	1201 - 1205 LAMAR STREET,SWEETWATER	BTEX, TPH	05/22/1998	0, 2B	E		
NUECES	ENF	AMERICAN CHROME & CHEMICALS	31661	3800 BUDDY LAWRENCE DR, CORPUS CHRISTI	CHROME, HYDROCARBONS	01/01/1980	3B, 4	E		
		CITGO REFINING & CHEMICALS - C CHRISTI	32501	CANTWELL LANE, CORPUS CHRISTI	HYDROCARBONS, NAPHTHA	12/06/1989	2D, 3	E		
		CITGO REFINING & CHEMICALS - EAST	30532	1801 NUECES BAY BLVD.	HYDROCARBONS	10/01/1981	2D, 3	E		
		CITGO REFINING & CHEMICALS - WEST	33763	1801 NUECES BAY	TPH	10/25/1993	1, 0	EQV		
		HALE DUSTING	32963	HWY 44 W OF ROBSTOWN	ARSENIC	03/20/1985	3B, 2A	EQ		
		HOECHST CELANESE CORP CORPUS CHRISTI	30483	SH 44 W OF CORPUS CHRISTI	CR, PB, AS, PHENOL, METHANOL	01/01/1983	2B, 5	EQ		
		INDUSTRIAL ROAD/ METALS	31251	3000 AGNES ST, CORPUS CHRISTI	CHLORINATED BENZENE	11/01/1996	4A, 5	EQV2		
		MUSTANG OIL AND TOOL COMPANY, INC.	80367	802 N. CLARKWOOD	CHROMIUM	10/24/1991	2, 1	E		
		TEXAS ECOLOGISTS, INC.	39023	P.O. BOX 308, PETRONILA RD., ROBSTOWN	BENZENE, C-DISULFIDE, CRESOL.	02/17/1987	3, 4	EQV23		
		RMD/CA	AMERADA HESS CORP.	39033	1802 POTH LANE, CORPUS CHRISTI	HYDROCARBONS; BTEX	07/12/1990	2B, 3	E	
			AMERICAN CHROME & CHEMICALS	31661	3800 BUDDY LAWRENCE DR, CORPUS CHRISTI	CHROME, HYDROCARBONS	01/01/1980	3B, 4	E	
			CHEMICAL WASTE MANAGEMENT INC. - CORPUS	32325	6901 GREENWOOD RD, CORPUS CHRISTI	PHENOL,CHLOROFORM,CARBON	04/14/1988	3A, 4,5	E,Q,V,2,3	
			CITGO REFINING & CHEMICALS - C CHRISTI	32501	CANTWELL LANE, CORPUS CHRISTI	HYDROCARBONS/NAPHTHA	12/06/1989	2D, 3	E	
			CITGO REFINING & CHEMICALS - EAST	30532	1801 NUECES BAY BLVD., CORPUS CHRISTI	HYDROCARBONS	10/01/1981	2D, 3	E	
	CITGO REFINING & CHEMICALS - WEST		33763	1801 NUECES BAY, CORPUS CHRISTI	TPH	10/25/1993	1, 0	EQV		
	COASTAL REFINING AND MARKETING INC		30530	1300 CANTWELL ROAD, CORPUS CHRISTI	HYDROCARBONS	01/01/1989	4A, 3	EQV2		
	COASTAL STATES CRUDE - NUECES CO.		39988	1.5 MI E OF INT OF HWY 77 AND FM665, NUE	HYDROCARBONS	10/23/1989	2A, 2A	EQ		
	RMD/CA	HALE DUSTING	32963	HWY 44 W OF ROBSTOWN	ARSENIC	03/20/1985	3B, 2A	EQ		
		HOECHST CELANESE CORPORATION-CORPUS CHRI	30483	SH 44 WEST OF CORPUS CHRISTI	CR, PB, AS, PHENOL, METHANOL	01/01/1983	2B, 5	EQ		
		HOECHST CELANESE ENGINEERING, INC.	30084	ONE MILE SOUTHWEST OF BISHOP	ORGANICS, METALS	02/24/1987	3A, 4,5	E,Q,V,2,3		
		INDUSTRIAL ROAD/ METALS	31251	3000 AGNES ST, CORPUS CHRISTI	CHLORINATED BENZENE	11/01/1996	4A, 5	EQV2		
		KOCH REFINING	30529	8787 UPRIVER RD,APPRX 6 M W-NW OF CORPUS	FREE AND DISSOLVED PHASE	10/01/1981	3B, 3	EQV		
MUSTANG OIL AND TOOL COMPANY, INC.		80367	802 N. CLARKWOOD, CORPUS CHRISTI	CHROMIUM	10/24/1991	2, 1	E			
NAVAL AIR STATION - CORPUS CHRISTI		30479	CORPUS CHRISTI	HYDROCARBONS, METALS, PH	03/13/1987	3A, 2A	E,Q,V,2			
* OXYCHEM PETROCHEMICALS, INC.		31685	1501 MCKENZIE, CORPUS CHRISTI, TX	BENZENE	08/11/1998	1B, 4	E			
* PORT OF CORPUS CHRISTI AUTHORITY		39876	RINCON POINT N OF BURLESON RD, CORPUS CH	BTEX,TPH	12/15/1989	2B, 3	EQV1			
* QUALITY MACHINE AND EQUIPMENT		52134	EAST HWY 44 - ROBSTOWN, TX	METALS - CR	06/06/1993	2B, 0	EQ			
RMD/CA	SOUTHWESTERN REFINING CO	30033	1700 NUECES BAY BLVD, CORPUS CHRISTI	HYDROCARBONS	06/22/1989	3B, 3	EQV23			
	TEXAS ECOLOGISTS, INC.	39023	P.O. BOX 308, PETRONILA RD., ROBSTOWN	BENZENE, C-DISULFIDE, CRESOL.	02/17/1987	3, 4	EQV23			
	VALERO REFINING	30478	5900 UPRIVER ROAD, CORPUS CHRISTI	PETROLEUM HYDROCARBONS	07/01/1988	2D, 4	V3			
	RMD/PST	A & W SPORTSMAN	106546	ADJACENT TO A&W PROPERTIES 9729 S PADRE	UNKNOWN	04/24/1993	5B, 1A	E,Q		
		A L RANKIN	108357	4440 PRESCOTT	GASOLINE	04/13/1994	2A, 1A	E,Q		
		A&W PROPERTIES %BAYCOGIBSON	107377	BARRY ANDREWS OWNER& ANDREWS DIST.	GASOLINE	10/13/1993	5B, 1A	E,Q		
		AIR LIQUIDE AMERICA, INC.	108618	301 HEREFORD ST	GASOLINE	05/11/1994	2A, 6	E,Q		
		AMERIPRIDE SERVICES	094326	502 MCCAMPBELL RD	GASOLINE	12/20/1989	2, 2A	E,Q		
		ARGUINDEGUI OIL CO	110985	300 N JOHNSON	UNKNOWN	05/16/1996	2, 2A	E,Q		

TABLE 1
GROUNDWATER CONTAMINATION CASE DESCRIPTIONS BY COUNTY
TEXAS NATURAL RESOURCE CONSERVATION COMMISSION

COUNTY	NEW	FILE	FILE	LOCATION	CONTAMINATION	DATE	ENFORCEMENT	DATA	SECTION
DIVISION	CASES	NAME	NUMBER		DESCRIPTION		STATUS	QUALITY	5.236
NUECES									
	RMD/PST								
		AUSTIN PITTMAN	107194	4249 MCARDLE	GASOLINE	08/11/1993	2A, 1A	E,Q	
		BENEFIELD FAMILY TRUST	110413	5622 WEBER	UNKNOWN	04/03/1996	2, 2A	E,Q	
		BOOMERANG CORPORATION	095542	UP RIVER RD	GASOLINE	04/20/1990	2, 6	E,Q	
		BROOKE TRUST	111870	1602 AGNES ST	GASOLINE, WASTE OIL	03/20/1995	2, 2A	E,Q	
		BROWN DOYLE & PRISCILLA	104560	1340 S STAPLES (NE CORNER INTERSECTION	GASOLINE	09/10/1992	5B, 6	E,Q	
		BURNUP AND SIMS	108904	1616 N PADRE ISLAND DR	GASOLINE	12/12/1994	2A, 6	E,Q	
		CASTENADA FRANK	101139	GOLLIHAR	GASOLINE	12/03/1991	5B, 1A	E,Q	
		CENTRAL POWER & LIGHT	101958	2510 LIPAN STREET	UNKNOWN	10/17/1992	2, 2A	E,Q	
		CENTRAL POWER & LIGHT	106200	LOT 1-8 BLOCK 1	GASOLINE	02/23/1993	2, 2A	E,Q	
		CHEVRON PRODUCTS COMPANY	093430	1621 LEOPARD	GASOLINE	07/01/1989	2, 2A	E,Q	
		CHEVRON PRODUCTS COMPANY	093431	4730 S ALAMEDA (@ AIRLINE)	GASOLINE	07/01/1989	2, 4	E,Q	
		CHEVRON PRODUCTS COMPANY	094262	5601 S PADRE ISLAND DR @ SOUTH STAPLES	GASOLINE	01/02/1990	2, 4	E,Q	
		CHU KIM	112463	514 OLD ROBSTOWN	GASOLINE	06/30/1997	2, 2A	E,Q	
		CITY OF CORPUS CHRISTI	091808	SAM RANKIN STREET AT WINNEBAGO STREET	DIESEL	04/14/1988	2, 2A	E,Q	
		CITY OF CORPUS CHRISTI	092829	506 INTERNATIONAL DR	GASOLINE	11/11/1988	2, 5	E,Q	
		CITY OF CORPUS CHRISTI	097480	INTERNATIONAL DR	JET FUEL	11/17/1990	2A, 1A	E,Q	
		CITY OF CORPUS CHRISTI	109850	6713 WEBER RD	DIESEL	09/06/1995	2A, 1A	E,Q	
		CITY STOP INC	108559	5220 AYERS ST, CORPUS CHRISTI	GASOLINE	09/16/1994	2A, 6	E,Q	
		CLARK REED	095025	2901 SURFSIDE	GASOLINE	02/13/1990	2A, 2A	E,Q	
		COASTAL MAVERICK	091960	15302 SO PADRE ISLAND DR	GASOLINE	06/21/1988	2, 4	E,Q	
		COASTAL MAVERICK	093936	13947 S PADRE ISLAND DR	GASOLINE	10/31/1989	2, 4	E,Q	
		COASTAL MAVERICK	100552	OLD BROWNSVILLE RD	GASOLINE	10/14/1991	2, 2A	E,Q	
		COASTAL MAVERICK	101248	LEOPARD ST (@ RAND MORGAN RD)	GASOLINE	12/13/1991	2, 3	E,Q	
		COASTAL MAVERICK	105474	6001 S STAPLES	WASTE OIL	12/04/1992	2, 2A	E,Q	
		COASTAL MAVERICK	109545	N HWY 77 BYPASS & 4TH	GASOLINE	03/26/1995	2A, 6	E,Q	
		COASTAL MAVERICK	109546	6802 EVERHART	GASOLINE	03/24/1995	2A, 6	E,Q	
		COASTAL MAVERICK	109547	4222 KOSTORYZ	GASOLINE	03/23/1995	2A, 6	E,Q	
		COASTAL MAVERICK	109548	5641 CARROLL LN	GASOLINE	03/23/1995	2, 2A	E,Q	
		COASTAL MAVERICK	109553	5536 SARATOGA	GASOLINE	03/22/1995	2A, 6	E,Q	
		COASTAL MAVERICK	109555	6410 WEBER RD	GASOLINE	03/25/1995	2A, 1A	E,Q	
		COASTAL MAVERICK	109556	HWY 77 & FM 665	GASOLINE	03/26/1995	2A, 1A	E,Q	
		COASTAL TRANSPORT CO INC	095318	CORN PRODUCTS RD	GASOLINE	01/02/1990	2, 2A	E,Q	
		COCA COLA BOTTLING CO	098604	LEOPARD	GASOLINE, DIESEL	04/09/1991	2, 2A	E,Q	
		CORPUS CHRISTI EQUIPMENT CO IN	098908	WESTCHESTER	GASOLINE	05/01/1991	2, 2A	E,Q	
		CORPUS CHRISTI ISD	099774	BELTON ST	DIESEL	07/30/1991	2, 2A	E,Q	
		CORPUS CHRISTI ISD	104292	1210 AGNES STREET	GASOLINE	08/07/1992	2, 5	E,Q	
		CORPUS CHRISTI ISD	106937	2902 OSO DR	WASTE OIL	06/29/1993	2A, 6	E,Q	
		CPH INVESTMENTS	097914	HWY 77	DIESEL	01/23/1991	2, 3	E,Q	
		DANVIR CORP	092827	8201 S PADRE ISLAND	GASOLINE	04/05/1989	2A, 1A	E,Q	
		DENTON PETROLEUM	102397	HWY 77 & FM 665	GASOLINE, DIESEL	03/24/1992	2, 2A	E,Q	
		DIAMOND SHAMROCK	111451	4102 GREENWOOD	UNKNOWN	07/16/1996	2, 6	E,Q	
		DIAMOND SHAMROCK REF & MKTG CO	094559	3401 LEOPARD	GASOLINE	01/03/1990	2, 2A	E,Q	
		DIAMOND SHAMROCK REF & MKTG CO	095706	E AVENUE A	GASOLINE	06/01/1990	2, 6	E,Q	
		DIAMOND SHAMROCK REF & MKTG CO	099574	HWY 77 (@ 6TH ST)	GASOLINE	07/19/1991	2, 2A	E,Q	
		DIAMOND SHAMROCK REF & MKTG CO	101291	HWY 44	GASOLINE	12/16/1991	2A, 6	E,Q	

TABLE 1
GROUNDWATER CONTAMINATION CASE DESCRIPTIONS BY COUNTY
TEXAS NATURAL RESOURCE CONSERVATION COMMISSION

COUNTY	NEW	FILE	FILE	LOCATION	CONTAMINATION	DATE	ENFORCEMENT	DATA	SECTION
DIVISION	CASES	NAME	NUMBER		DESCRIPTION		STATUS	QUALITY	5.236
NUECES									
	RMD/PST								
		DIAMOND SHAMROCK REF & MKTG CO	102833	5656 EVERJART	GASOLINE	04/28/1992	2, 2A	E,Q	
		DIAMOND SHAMROCK REF & MKTG CO	102994	3925 SOUTH PADRE ISLAND DRIVE	GASOLINE, WASTE OIL	05/06/1992	2, 6	E,Q	
		DIAMOND SHAMROCK REF & MKTG CO	110247	4101 GOLLIHAR RD	GASOLINE	12/21/1995	2, 2A	E,Q	
	*	DIX SHIPPING COMPANY	093648	860 CANTWELL, CORPUS CHRISTI	GASOLINE	10/02/1989	2, 6	E,Q	
		E Z SERVE CONVENIENCE STORES	111676	4045 AYERS	GASOLINE, DIESEL	09/09/1996	2, 2A	E,Q	
		ED MASSMAN	111952	850 S PADRE ISLAND DR	GASOLINE	11/21/1996	2, 2A	E,Q	
		EXXON COMPANY USA	091529	3955 S PADRE ISLAND DR & WEBER DR	GASOLINE	11/13/1987	2, 5	E,Q	
		EXXON COMPANY USA	091884	4101 AYERS	GASOLINE	01/28/1986	2, 2A	E,Q	
		EXXON COMPANY USA	097078	17TH ST	GASOLINE	10/11/1990	2, 6	E,Q	
		EXXON COMPANY USA	104146	2314 AYERS ST	GASOLINE	07/15/1992	2, 2A	E,Q	
		EXXON COMPANY USA	111259	5602 SPID	GASOLINE	09/11/1997	2, 2A	E,Q	
		EXXON COMPANY USA	111279	4754 S PADRE ISLAND DR	GASOLINE, WASTE OIL	06/26/1996	2, 6	E,Q	
	*	EXXON COMPANY USA	112925	5175 IH 37, CORPUS CHRISTI	GASOLINE	02/04/1998	2, 6	E,Q	
	*	EXXON COMPANY USA	112926	11201 IH 37, CORPUS CHRISTI	GASOLINE	02/04/1998	2, 6	E,Q	
	*	EXXON COMPANY USA	112927	5939 S PADRE ISLAND DR, CORPUS CHRISTI	GASOLINE	02/04/1998	2A, 6	E,Q	
		FDL AUTO CLINIC	100520	BALDWIN	GASOLINE	10/15/1991	5B, 1A	E,Q	
		FFP OPERATING PARTNERS	093511	102 W MAIN	GASOLINE	07/14/1989	2, 2A	E,Q	
		FFP OPERATING PARTNERS	100455	HWY 77 S	DIESEL	10/03/1991	2, 2A	E,Q	
	*	FFP OPERATING PARTNERS	112905	1504 2ND ST, AGUA DULCE	GASOLINE	01/20/1998	1B, 1A	E,Q	
		FOERSTER, LEROY	098824	S PADRE ISLAND DR	GASOLINE	04/23/1991	2, 6	E,Q	
		FUEL MANAGEMENT	104117	950 1/2 E PORT	GASOLINE	08/03/1992	2, 2A	E,Q	
		GENERAL SERVICE ADMINISTRATION	109368	6300 OCEAN DR	UNKNOWN	04/04/1995	1B, 1A	E,Q	
		GUNDERLAND MARINE	101681	CANTWELL	GASOLINE	01/22/1992	2, 2A	E,Q	
		HAAS PAVING CO	110110	1401 HOLLY RD	GASOLINE	11/22/1995	2, 2A	E,Q	
		HALL OIL CO	098363	S PADRE ISLAND DR	GASOLINE	03/25/1991	2, 2A	E,Q	
		HARRISON W O	104910	LAWRENCE STREET	UNKNOWN	10/09/1992	2, 2A	E,Q	
		HELDENFELS BROTHERS INC	101684	521 MCBRIDE LN	GASOLINE	02/10/1992	2, 2A	E,Q	
		HUNT MCBRIDE PROPERTIES	106846	349 MCBRIDE	UNKNOWN	06/10/1993	2, 2A	E,Q	
		INTERNATIONAL BANK COMMERCE	104729	510 CHANCELLOR ROW	GASOLINE	09/18/1992	2, 2A	E,Q	
		JENKINS BETTY	093580	9320 UP RIVER RD	GASOLINE	08/10/1989	2, 6	E,Q	
		JOHNSTON N R ELECTRIC INC	102730	4717 WESTWAY	GASOLINE	04/22/1992	2, 2A	E,Q	
		KING ISLES INC	109598	1402 HOLLY RD	GASOLINE	05/26/1995	2, 2A	E,Q	
		KINGSVILLE LAUNDRY & CLEANERS	095545	NW BLUCHER	GASOLINE	05/01/1990	2, 2A	E,Q	
		KMART CORP	108628	4717 S PADRE ISLAND DR	HYDR FLUID	04/14/1994	2, 2A	E,Q	
	*	LEON CARR	113214	113 GIBSON LN, CORPUS CHRISTI	GASOLINE	05/27/1998	1B, 1A	E,Q	
		LOIS HALL PROPERTY	097129	BROWNLEE & MORGAN (NW CORNER)	GASOLINE, DIESEL	10/25/1990	2, 5	E,Q	
		LSI SERVICES CO	091509	5634 WEBER RD	GASOLINE	09/04/1987	2, 2A	E,Q	
		M V JONES	112107	3030 MARTIN LUTHER KING BLVD	GASOLINE	01/30/1997	1B, 1A	E,Q	
		MALEK INC	096999	ANTELOPE	GASOLINE	10/19/1990	2, 2A	E,Q	
		MANUEL LOPEZ	108541	432 W MAIN ST	GASOLINE	07/14/1994	2A, 1A	E,Q	
		MARIA LUISA GARZA	110268	4245 COLUMBIA	GASOLINE	01/12/1996	2, 2A	E,Q	
		MARSHALL SCHUYLER BIII	098524	BALDWIN BLVD	GASOLINE	04/05/1991	5B, 4	E,Q	
		MARY SPISAK MOSES IND TRUSTEE	110111	3501 S STAPLES	GASOLINE	11/27/1995	2, 2A	E,Q	
		MCCOY CORP	095561	HOLLY RD	GASOLINE	04/17/1990	2, 2A	E,Q	
	*	MORTEZA SHAFINURY	113010	5757 EVERHART, CORPUS CHRISTI	GASOLINE	03/06/1998	1B, 1A	E,Q	

TABLE 1
GROUNDWATER CONTAMINATION CASE DESCRIPTIONS BY COUNTY
TEXAS NATURAL RESOURCE CONSERVATION COMMISSION

COUNTY	DIVISION	NEW CASES	FILE NAME	FILE NUMBER	LOCATION	CONTAMINATION DESCRIPTION	DATE	ENFORCEMENT STATUS	DATA QUALITY	SECTION 5.236
NUECES	RMD/PST		MR. SAMUEL R. BONNEY, ESQ.	108101	5501 LEOPARD LN	GASOLINE	04/14/1994	2, 2A	E,Q	
			NUECES COUNTY ROAD DEPT	094647	5655 BUSH RD	GASOLINE	12/18/1989	2, 2A	E,Q	
			OCEAN CORAL, L. C.	108470	6902 MCARDLE	GASOLINE	06/22/1994	2, 2A	E,Q	
			OIL PATCH TEXACO	110752	HWY 77 & 4TH ST	UNKNOWN	04/01/1996	2, 2A	E,Q	
			OK MEATS	103365	2341 PEARSE	GASOLINE	06/04/1992	2A, 6	E,Q	
			OMNI-GOLLIHAR L P	112311	4501 AYERS	GASOLINE	03/13/1997	2, 2A	E,Q	
			OMNIFLIGHT OFFSHORE	096133	13636 SMITH DR - CORPUS CHRISTI	UNKNOWN	07/10/1990	2, 2A	E,Q	
			PAGAN LEWIS MOTORS	113450	3737 S PADRE ISLAND DR, CORPUS CHRISTI	GASOLINE	09/21/1998	2, 2A	E,Q	
			PAUL'S TEXACO	096553	KOSTORYZ	GASOLINE	08/23/1990	2, 2A	E,Q	
			PETROLEUM WHOLESALE INC	092024	2100 HORNE RD	GASOLINE	07/07/1988	2A, 1A	E,Q	
			PMI	113773	4750 LEOPARD ST, CORPUS CHRISTI	GASOLINE, DIESEL	12/09/1998	1B, 1A	E,Q	
			PRONTO DISTRIBUTING	095752	4237 KOSTORYZ, CORPUS CHRISTI	GASOLINE	06/11/1990	2, 2A	E,Q	
			PRONTO DISTRIBUTING	112462	4702 KOSTORYZ	GASOLINE	06/30/1997	2, 2A	E,Q	
			PRONTO DISTRIBUTING INC	101212	S PORT & BALDWIN	GASOLINE	12/11/1991	2, 2A	E,Q	
			PRONTO DISTRIBUTING, INC.	093208	2002 S STAPLES	GASOLINE	06/21/1989	2, 4	E,Q	
			RAY WEST WAREHOUSES INC	100940	BALDWIN BLVD	GASOLINE	11/05/1991	2, 2A	E,Q	
			RED CARPET CAR WASH INC	100029	S STAPLES	GASOLINE	08/28/1991	2, 2A	E,Q	
			REGIONAL TRANSIT AUTHORITY	113036	401 E MAIN, ROBSTOWN	GASOLINE	03/16/1998	1B, 1A	E,Q	
			RESOLUTION TRUST CORP	108091	4200 S ALAMEDA	GASOLINE	09/15/1993	2, 2A	E,Q	
			ROBERT PAYNE	113271	2723 FM 665, ROBSTOWN	GASOLINE	06/17/1998	1B, 1A	E,Q	
			ROBERT SALDANA	100646	HWY 77	GASOLINE	10/21/1991	2, 2A	E,Q	
			ROSE HILL PARK CEMETERY	110244	2731 COMANCHE	GASOLINE	02/20/1993	2, 3	E,Q	
			RYDER TRUCK RENTAL INC	110930	4705 AGNES ST	UNKNOWN	05/06/1996	2A, 6	E,Q	
			S & B FINANCIAL	098907	MCBRIDE LN (@ IH37 - NE CORNER)	GASOLINE	05/06/1991	2, 2A	E,Q	
			SALES & SERVICES PARTNERS	113807	4234 RUSSELL ST, CORPUS CHRISTI	GASOLINE	12/09/1998	1B, 1A	E,Q	
			SAM KANE MEATS	113165	9001 LEOPARD, CORPUS CHRISTI	GASOLINE, DIESEL	05/15/1998	1B, 1A	E,Q	
			SCOTT ELECTRIC CO	098672	N PORT AVE	GASOLINE	04/17/1991	2, 6	E,Q	
			SEARS, ROEBUCK, & COMPANY	091807	4515 AGNES	GASOLINE	04/14/1988	2, 2A	E,Q	
			SEASIDE MEMORIAL CEMETERY	097076	ROBERT	GASOLINE	10/24/1990	2, 2A	E,Q	
			SECHRIST HALL CO	096360	OMAHA DR	GASOLINE	06/11/1990	2, 2A	E,Q	
			SOUTHWESTERN BELL TELEPHONE	110345	6901 YORKTOWN	GASOLINE	01/22/1996	2A, 6	E,Q	
			SOUTHWESTERN BELL TELEPHONE CO	093938	4605 SOUTHWOOD ST	GASOLINE	10/18/1989	2, 2A	E,Q	
			SPOHN HOSPITAL	105976	600 ELIZABETH	DIESEL	01/26/1993	2, 2A	E,Q	
			SPORTS & REHABILITATION INC	104559	1502 S STAPLES	GASOLINE	03/26/1992	5B, 6	E,Q	
			SSP PARTNERS	092390	15733 S PADRE ISLAND DR	GASOLINE	11/18/1988	2, 2A	E,Q	
			SSP PARTNERS	092393	701 ALISTER	GASOLINE	11/18/1988	2, 2A	E,Q	
			SSP PARTNERS	092394	601 PORT	GASOLINE	11/18/1988	2A, 6	E,Q	
			SSP PARTNERS	094543	5555 UP RIVER RD	GASOLINE	01/08/1990	2, 4	E,Q	
			SSP PARTNERS	094564	5007 EVERHART & MOUNT VERNON	GASOLINE	12/12/1989	2, 2A	E,Q	
			SSP PARTNERS	097405	BALDWIN ST	GASOLINE	12/03/1990	2, 4	E,Q	
			SSP PARTNERS	100881	S STAPLES	GASOLINE	10/29/1991	2, 2A	E,Q	
			SSP PARTNERS	101492	WEBER RD	GASOLINE	11/15/1991	2, 2A	E,Q	
			SSP PARTNERS	101495	AYERS RD	GASOLINE	11/20/1991	2, 6	E,Q	
			SSP PARTNERS	101505	AGNES ST	GASOLINE	10/25/1991	2, 2A	E,Q	
			SSP PARTNERS	101535	S PORT AVE	GASOLINE	11/29/1991	2, 6	E,Q	

TABLE 1
GROUNDWATER CONTAMINATION CASE DESCRIPTIONS BY COUNTY
TEXAS NATURAL RESOURCE CONSERVATION COMMISSION

COUNTY	NEW CASES	FILE NAME	FILE NUMBER	LOCATION	CONTAMINATION DESCRIPTION	DATE	ENFORCEMENT STATUS	DATA QUALITY	SECTION 5.236
NUECES	RMD/PST								
		SSP PARTNERS	101539	EVERHART RD	GASOLINE	11/29/1991	2, 2A	E,Q	
		SSP PARTNERS	103975	4102 BALDWIN AVENUE	GASOLINE	07/20/1992	2, 2A	E,Q	
		SSP PARTNERS	106274	5995 WILLIAMS	GASOLINE	11/01/1992	2, 2A	E,Q	
		SSP PARTNERS	110125	219 N ALISTER	GASOLINE, DIESEL	11/29/1995	2, 2A	E,Q	
		SSP PARTNERS	110147	628 HWY 44	GASOLINE	12/08/1995	2A, 1A	E,Q	
		SSP PARTNERS	110149	2714 S STAPLES	GASOLINE	12/08/1996	2, 2A	E,Q	
		SSP PARTNERS	110150	1050 NUECES BAY BLVD	GASOLINE	12/08/1995	2, 2A	E,Q	
		SSP PARTNERS	110151	11901 LEOPARD ST	GASOLINE	12/12/1995	2, 2A	E,Q	
		SSP PARTNERS	110341	1926 HORNE LN	GASOLINE	01/23/1996	2, 4	E,Q	
		SSP PARTNERS	110342	4502 EVELYN	GASOLINE	01/23/1996	2, 2A	E,Q	
		SSP PARTNERS	110343	4214 CARROLL LN	GASOLINE	01/23/1996	2, 2A	E,Q	
		SSP PARTNERS	110380	5301 S STAPLES	GASOLINE	01/30/1996	2, 6	E,Q	
		SSP PARTNERS	110464	4101 HORNE RD	UNKNOWN	01/15/1996	2, 2A	E,Q	
		SSP PARTNERS	110469	2202 WALDRON	UNKNOWN	03/06/1996	1B, 1A	E,Q	
		SSP PARTNERS	110509	10801 LEOPARD	UNKNOWN	03/08/1996	2, 2A	E,Q	
		SSP PARTNERS	110632	1303 3RD ST	UNKNOWN	03/20/1996	2A, 1A	E,Q	
		STERETT, WILLIAM	103507	5214 EMBASSY, CORPUS CHRISTI	GASOLINE	07/12/1992	2, 6	E,Q	
		SUNBURST ENERGIES INC	091941	9702 S PADRE ISLAND DR	GASOLINE	06/08/1988	2, 2A	E,Q	
		SUSAN PECK	112848	1301 S PORT, CORPUS CHRISTI	GASOLINE	01/07/1998	2, 2A	E,Q	
		T A HARRELL ESTATE	112981	8005 UP RIVER RD, CORPUS CHRISTI	GASOLINE	02/25/1998	1B, 1A	E,Q	
		T P COOK JR	113461	200 N ALAMEDA, CORPUS CHRISTI	GASOLINE	09/23/1998	1B, 1A	E,Q	
		TEXACO REFINING & MARKETING	092401	2201 GOLLIHAR	GASOLINE	12/01/1988	2, 2A	E,Q	
		TEXAS DEPT OF PUBLIC SAFETY	096163	1922 S PADRE ISLAND DR	GASOLINE	07/06/1990	2, 2A	E,Q	
		TEXAS STAR INVESTMENTS	100775	GREENWOOD	GASOLINE	10/22/1991	2A, 1A	E,Q	
		TEXAS STAR INVESTMENTS	111821	1902 BALDWIN	GASOLINE, DIESEL	10/22/1996	2, 2A	E,Q	
		TEXAS STAR INVESTMENTS	111822	105 N PORT	GASOLINE, DIESEL, OTHER	10/10/1996	2, 2A	E,Q	
		TEXAS STAR INVESTMENTS	113471	5801 S STAPLES, CORPUS CHRISTI	GASOLINE	09/25/1998	2, 2A	E,Q	
		TEXAS STAR OIL CO	093438	10361 S PADRE ISLAND DR (@ WALDRON)	GASOLINE	08/01/1989	2, 2A	E,Q	
		TEXAS STAR OIL CO	099471	AGNES	GASOLINE	07/03/1991	2, 2A	E,Q	
		THORNTON OIL COMPANY	113126	5001 AYERS ST, CORPUS CHRISTI	GASOLINE	04/21/1998	1B, 1A	E,Q	
		TOM PYLE	109829	2801 S PADRE ISLAND DR	GASOLINE, DIESEL	08/02/1995	2A, 1A	E,Q	
		TXDOT	100907	PORT & MORGAN	GASOLINE, DIESEL	11/13/1991	2, 6	E,Q	
		ULTRAMAR DIAMOND SHAMROCK	113596	2702 S STAPLES, CORPUS CHRISTI	GASOLINE	10/30/1998	1B, 1A	E,Q	
		US NAVY CORPUS CHRISTI N A S	095272	FUEL FARM 216A BY BLDG 8	CHEMICAL	03/07/1990	2, 2A	E,Q	
		US NAVY CORPUS CHRISTI N A S	091734	FUEL FARM 216	UNKNOWN	03/15/1988	2, 3	E,Q	
		US NAVY CORPUS CHRISTI N A S	096711	BY BLDG 1 - TANK #290	DIESEL	09/17/1990	2, 2A	E,Q	
		US NAVY CORPUS CHRISTI N A S	101358	PUBLIC WORKS SER STATION NEAR BLDG	GASOLINE	12/31/1991	2, 2A	E,Q	
		US NAVY CORPUS CHRISTI N A S	101682	TANK # H-100-0	KEROSENE	01/21/1992	2, 4	E,Q	
		US NAVY CORPUS CHRISTI N A S	105847	BASE EXCHANGE GAS STATION BUILDING 1263	GASOLINE	12/10/1992	2, 2A	E,Q	
		WALLY'S CENTER TIRE & GARAGE	097117	S STAPLES ST	GASOLINE	10/24/1990	5B, 6	E,Q	
		WESTERN STEEL	109885	105 VILLA DR	DIESEL	09/12/1995	2A, 6	E,Q	
		WHATABURGER INC	094717	2349 PEARSE ST	GASOLINE	12/27/1989	2, 2A	E,Q	
		WILLIAM OLIVER JR	108094	902 POWER	GASOLINE	04/20/1994	2, 2A	E,Q	
	RMD/SC	BALDWIN WASTE OIL	FILE NAME	COUNTY RD. 44, 0.1 MILE WESYT OF HWY. 77	HYDROCARBONS	02/07/1997	5B, 3	E,Q,V,2,3	

TABLE 1
GROUNDWATER CONTAMINATION CASE DESCRIPTIONS BY COUNTY
TEXAS NATURAL RESOURCE CONSERVATION COMMISSION

COUNTY	DIVISION	NEW CASES	FILE NAME	FILE NUMBER	LOCATION	CONTAMINATION DESCRIPTION	DATE	ENFORCEMENT STATUS	DATA QUALITY	SECTION 5.236
NUECES	RMD/SC		SOUTH TEXAS SOLVENTS	FILE NAME	F.M. 666, 4 MILES SOUTH OF BANQUETE, TX.	BENZINE, TOLUENE, XYLENE,		3B, 5	E,Q,V	
	RMD/SSDAT		ROGERS DELINTED COTTON SEED	FILE NAME	SH 77, NORTH OF ROBSTOWN	ORGANIC ACIDS	05/06/1987	5A, 1A	Q	
	RMD/VC		COMMERCIAL METALS COMPANY HELDENFELS/FORDYCE PROPERTY INNOVATIVE VALVE TECHNOLOGIES, INC.	222 252 886	4614 AGNES STREET, CORPUS CHRISTI PORT OF CORPUS CHRISTI INDUS. DISTRICT, 1150 SOUTHERN MINERALS ROAD, CORPUS	METALS AND PCBS TPH SOLVENTS	04/02/1996 05/10/1996 12/08/1998	0, 2 0, 2B 0, 2A	E E E	
	WQD		CENTRAL POWER & LIGHT	WQ01490	BARNEY M. DAVIS POWER STATION, 4301	CHLORIDE, TDS	12/09/1992	1B, 2	E,Q	
OCHILTREE	RMD/PST		TXDOT	097740	HWY 15 (@ JEFFERSON ST)	GASOLINE	12/13/1990	2, 2A	E,Q	
	RMD/SC		CITY OF PERRYTON WELL NO. 2	FILE NAME	MUNICIPAL WELL #2, PERRYTON	CARBON TETRACHLORIDE	11/12/1990	5A, 1, 1B	E,Q,V,2,3	
ODESSA	RMD/CA		NOWSCO (SERVICE FRACTURING CO.)	39404	ODESSA, TX			2A, 4,5	EQV-2,3	
ORANGE	ENF		DUPONT - SABINE RIVER WORKS (ORANGE) FIRESTONE - ORANGE NORTH STAR STEEL TEXAS	30019 30581 31237	DU PONT DRIVE, ORANGE FM ROAD 1006, ORANGE OLD HWY 90	CHLOROBENZENE GASOLINE, METALS (CR,CU,HG,P) CADMIUM, CHROMIUM, LEAD	08/01/1987 01/01/1985 07/25/1994	2B, 3 3B, 2A 2, 1	EQV2 EQV123 E	
	RMD/CA		CHEVRON CHEMICAL COMPANY - ORANGE DUPONT - SABINE RIVER WORKS, BEAUMONT FIRESTONE - ORANGE NORTH STAR STEEL TEXAS SALVAGE MASTERS STAR ENTERPRISE - PORT ARTHUR	30015 30019 30581 31237 83789 35851	FM 1006 (5 MI. S OF I-10), ORANGE, TX 77631 DU PONT DRIVE, ORANGE FM ROAD 1006, ORANGE OLD HWY 90, ROSE CITY 204 E MYERS 401 W. 19TH STREET, PORT ARTHUR	MERCURY, ORG CHLOROBENZENE GASOLINE, METALS (CR,CU,HG,P) CADMIUM, CHROMIUM, LEAD BTEX TPH	12/15/1997 08/01/1987 01/01/1985 07/25/1994 07/07/1992	2B, 4 2B, 5 3B, 2A 2, 1 2A, 0 0, 5	E E,Q,V,2 EQV123 E E,Q,V	
	RMD/PST		BROOKSHIRE BROTHERS CAMPBELL TAYLOR OIL CO CHEVRON PRODUCTS COMPANY CHEVRON PRODUCTS COMPANY CIRCLE K STORES CRAFT OIL CO CRAFT OIL CO CRAFT OIL CO CYPRESS BAYOU, INC. DAIGLE L M OIL COMPANY INC DARBY GAS & OIL CO DATAI ENTERPRISE INC	105272 091278 095268 099725 110865 100241 103251 106836 092629 100817 110384 112640	401 16TH STREET, ORANGE 1025 TEXAS AVE IH--10 (W FWY) @ ARCHIE ST TEXAS AVE HWY 90 & FM 105 1011 PARK STREET HWY 62 & IH10 (SW CORNER) 1402 16TH ST 1610 W PARK ST NW CORNER TX AVE & FERRY DR 1115 N MAIN 1107 CORDERY	GASOLINE GASOLINE GASOLINE WASTE OIL UNKNOWN GASOLINE GASOLINE, WASTE OIL GASOLINE GASOLINE GASOLINE GASOLINE UNKNOWN	12/14/1992 02/16/1987 11/01/1989 07/23/1991 04/23/1996 09/03/1991 04/13/1992 04/19/1993 05/05/1988 01/02/1991 12/12/1995 09/23/1997	2A, 1A 2, 2A 2, 4 2, 2A 2, 2A 2, 2A 2, 2A 2, 2A 2, 4 2, 2A 2, 2A 2, 2A	E,Q E,Q E,Q E,Q E,Q E,Q E,Q E,Q E,Q E,Q E,Q E,Q	

TABLE 1
GROUNDWATER CONTAMINATION CASE DESCRIPTIONS BY COUNTY
TEXAS NATURAL RESOURCE CONSERVATION COMMISSION

COUNTY	DIVISION	NEW CASES	FILE NAME	FILE NUMBER	LOCATION	CONTAMINATION DESCRIPTION	DATE	ENFORCEMENT STATUS	DATA QUALITY	SECTION 5.236
ORANGE	RMD/PST		DIAMOND SHAMROCK REF & MKTG CO	091437	1010 N MAIN	GASOLINE	08/21/1987	2, 5	E,Q	
			E Z MART STORES INC	110416	712 DUPONT DR	GASOLINE	02/23/1995	2, 2A	E,Q	
			E Z MART STORES INC	110417	1940 SIMMONS	GASOLINE	10/24/1994	2, 2A	E,Q	
			EXXON COMPANY USA	092196	1415 N 16TH ST	GASOLINE	07/05/1988	2, 6	E,Q	
			EXXON COMPANY USA	098366	N MAIN	GASOLINE	09/11/1990	2, 6	E,Q	
			FINA OIL & CHEMICAL CO	104156	601 DUPONT DRIVE	GASOLINE	06/17/1992	2, 2A	E,Q	
			FRANKS MEDICAL MART	093747	1617 STRICKLAND, ORANGE	GASOLINE	10/18/1989	2A, 6	E,Q	
			GROVER WILLIAMS	113479	5470 CHURCH ST, MAURICEVILLE	GASOLINE	11/06/1998	1B, 1A	E,Q	
			MAPCO INC	092692	2205 HWY 62	GASOLINE, DIESEL	10/03/1988	2, 2A	E,Q	
			MARTIN MATTHEWS	112630	2210 S MAIN	UNKNOWN	09/19/1997	1B, 1A	E,Q	
			MELVIN COOK	095658	FM 1130 (@ MEADOW LARK - RT 12 BOX 744)	GASOLINE	05/22/1990	2A, 2A	E,Q	
			MOBIL OIL CORP	092492	E FREEWAY	GASOLINE	11/09/1988	2, 2A	E,Q	
			MOTT ALLEN SR	095722	WESTERN AVE	GASOLINE	03/23/1990	5B, 2A	E,Q	
			PAK OIL CO	113176	3701 N 16TH ST, ORANGE	GASOLINE	05/15/1998	1B, 1A	E,Q	
			SHEZAD HUSSAIN ASGHER	091726	1519 37TH ST	GASOLINE	01/29/1988	2A, 2A	E,Q	
			TOM GORHAM	104670	8628 NORTH HIGHWAY 87	GASOLINE	09/10/1992	2, 2A	E,Q	
			TRI CON, INC.	099330	TEXAS AVE	GASOLINE, WASTE OIL	05/14/1991	2, 2A	E,Q	
			WEISMAN BARRY R	094417	2323 LUTCHER, ORANGE	GASOLINE	01/25/1990	2A, 1A	E,Q	
	RMD/SC		TRIANGLE CHEMICAL COMPANY	FILE NAME	TRIANGLE CHEMICAL CO.- SOUTH OF ORANGE	ORGAN CHEM, INDUS	11/22/1987	5B, 5	E,Q,V,2,3	
	RMD/VC		CBW TRANSPORT SERVICE, INC.	516	INTERSECTION FM 105 AND FM 1442, BRIDGE	TPH	04/28/1997	0, 6	E	
PALO PINTO	RMD/CA		PHILIPS COMPONENTS (MEPCO)	30930	AIRPORT ROAD, MINERAL WELLS	SOLVENT CONSTITUENTS	01/01/1985	2B, 4	EQV123	
	RMD/PST		97 CIRCLE S CONVENIENCE STORES	112427	101 SE 25TH ST	GASOLINE	06/17/1997	2, 2A	E,Q	
			BARB MANAGMENT INC	107490	I-20 @ 370 EXIT 7	GASOLINE	12/02/1993	2, 6	E,Q	
			DUNAWAY MACHINE CO	113379	1601 NW LST AVE, MINERAL WELLS	GASOLINE	08/05/1998	2A, 6	E,Q	
			HARVEY DISTRIBUTING CO INC	113728	409 SW 1ST, MINERAL WELLS	GASOLINE	12/02/1998	1B, 1A	E,Q	
			J A CARDWELL PROPERTIES	112244	SE CORNER FM 3 & IH 20 (FORMER TRUCK	UNKNOWN	04/10/1997	2, 6	E,Q	
			MACK KAHN	112539	IH 20 & HWY 193	DIESEL	07/31/1997	1B, 1A	E,Q	
			PETROLEUM WHOLESALE INC	091101	MARR'S SHORT STOP	GASOLINE	08/01/1986	2A, 2A	E,Q	
			S & D OIL	112432	6103 E HWY 180	UNKNOWN	06/30/1997	1B, 1A	E,Q	
			SANDFORD OIL COMPANY, INC.	112503	902 N OAK	GASOLINE, DIESEL	07/21/1997	2, 2A	E,Q	
			SANFORD OIL CO INC	112485	3805 E HUBBARD	GASOLINE	06/18/1997	2, 2A	E,Q	
			SANFORD OIL CO INC	112774	3400 S HWY 281, MINERAL WELLS	GASOLINE	11/13/1997	2, 2A	E,Q	
			SOUTHERN UNION GAS CO	111180	217 W HUBBARD ST	GASOLINE	06/05/1996	2, 2A	E,Q	
			STURDIVAN DUNAWAY OIL CO	091359	8 MILES N. OF MINERAL WELLS ON HWY 281 @	GASOLINE	06/04/1987	2, 2A	E,Q	
			SUMMA R X LABORATORIES INC	113732	2940 FM 3028, MINERAL WELLS	GASOLINE	12/02/1998	1B, 1A	E,Q	
			TRIPLE A OIL CO	112776	HOUSTON & HOUSLEY	GASOLINE	05/21/1997	2, 2A	E,Q	
			TRIPLE A OIL CO INC	098412	HWY 206 (@ IH20)	GASOLINE	03/27/1991	2, 2A	E,Q	
			TRIPLE A OIL CO INC	107157	502 SE 1ST ST	UNKNOWN	07/28/1993	2, 5	E,Q	
			TRIPLE A OIL CO INC	107207	1103 E HUBBARD	GASOLINE, DIESEL	09/01/1993	2, 6	E,Q	

TABLE 1
GROUNDWATER CONTAMINATION CASE DESCRIPTIONS BY COUNTY
TEXAS NATURAL RESOURCE CONSERVATION COMMISSION

COUNTY	DIVISION	NEW CASES	FILE NAME	FILE NUMBER	LOCATION	CONTAMINATION DESCRIPTION	DATE	ENFORCEMENT STATUS	DATA QUALITY	SECTION 5.236
PALO PINTO										
	RMD/PST		TRIPLE A OIL CO INC	107451	2102 E HUBBARD	GASOLINE	07/30/1993	2, 2A	E,Q	
			UNKNOWN	096570	E HWY 180 7 EAST HUBBARD ST.	UNKNOWN	08/26/1990	2, 1A	E,Q	
			US ARMY ENGINEER DISTRICT	109667	AIRPORT RD	WASTE OIL, OTHER	02/17/1994	2, 2A	E,Q	
PANOLA										
	RMD/PST		ADAMS OIL CO	112894	HWY 124 & SPUR 152, BECKVILLE	GASOLINE, DIESEL	01/22/1998	1B, 1A	E,Q	
			BESSERE CORP	109328	902 W PANDA	GASOLINE	03/21/1995	2, 2A	E,Q	
			FFP OPERATING PARTNERS	092781	1107 W SABINE	GASOLINE	03/30/1989	2, 2A	E,Q	
			KIRKLAND OIL COMPANY	099243	HWY 149 & HWY 437	GASOLINE	06/07/1991	2, 2A	E,Q	
			MORTON JACK T	099705	N ST MARY ST (HWY 59 @ NEIL ST.)	GASOLINE	07/31/1991	5B, 2A	E,Q	
			NUTT OIL CO	105782	S LOOP 59 & HWY 699 INTERSECTION	GASOLINE	01/07/1993	2, 2A	E,Q	
			PANOLA COUNTY	108566	N HWY 79	GASOLINE	06/13/1994	2, 6	E,Q	
			PANOLA NATIONAL BANK	097337	HWY 79	GASOLINE	11/26/1990	2, 2A	E,Q	
			SUE PARISH	103411	309 SOUTH SHELBY STREET	GASOLINE	06/05/1992	2, 6	E,Q	
			UNKNOWN	091476	MILE NORTH OF CLAYTON	UNKNOWN	08/06/1987	5B, 6	E,Q	
			WHITAKER FRED	100103	N ST MARY ST	WASTE OIL	08/30/1991	2, 6	E,Q	
			WILLIAMS ESTATE	107136	E FM 999 & FM 10	GASOLINE	08/11/1993	2, 2A	E,Q	
			YOUNGBLOOD OIL CO	099921	E SABINE ST	GASOLINE	08/13/1991	2, 2A	E,Q	
			YOUNGBLOOD OIL CO	107026	301 W PANOLA, CARTHAGE	WASTE OIL	09/23/1993	2, 2A	E,Q	
			YOUNGBLOOD OIL CO	110880	FM 1971	UNKNOWN	04/29/1996	2, 2A	E,Q	
			YOUNGBLOOD OIL COMPANY	113798	225 RAILROAD ST, CARTHAGE	GASOLINE	12/09/1998	1B, 1A	E,Q	
PARKER										
	FOD		CHEVRON PIPELINE CO.		3711,3629,3818,TIN TO PRD AND 215 & 239			2, 6	E,Q,V,2,3	
	RMD/CA		CHEVRON PIPELINE - WEATHERFORD	31938	FM 1189 3/4 MILE SE OF BROCK, TX	BTEX; TPH	06/01/1991	1B, 2	EQV2	
			WEATHERFORD (CHEMICAL DYNAMICS)	30117	610 WEST 3RD ST.	NI, AS, MG, AL	03/26/1991	0, 2AF	EQ	
			WEATHERFORD (CHEMICAL DYNAMICS)	33990	1020 E. COLUMBIA, WEATHERFORD	NI, ZN	06/20/1990	0, 1A	EQ	
			WEATHERFORD - EAST COLUMBIA STREET	33590	1020 EAST COLUMBIA STREET, WEATHERFORD	NI, ZN	01/23/1998	0, 1A	EQ	
	RMD/PST		97 CIRCLE S CONVENIENCE STORES	112364	2020 S MAIN	GASOLINE	05/12/1997	2, 2A	E,Q	
			97 CIRCLE S CONVENIENCE STORES	112365	2034 FORT WORTH HWY (HWY 186)	GASOLINE	05/12/1997	2, 2A	E,Q	
			ADJUTANT GENERAL'S DEPARTMENT	112843	BLDG 1180 PICKETT RD, MINERAL WELLS	GASOLINE	01/07/1998	2, 2A	E,Q	
			ALEDO ISD	098099	FM 1187	DIESEL	07/27/1991	2, 2A	E,Q	
			CHEVRON PIPELINE CO	099196	FM 1189	GASOLINE	06/06/1991	2, 2A	E,Q	
			COLLINS OIL COMPANY	113358	1015 N MAIN, WEATHERFORD	GASOLINE	07/22/1998	2A, 1A	E,Q	
			CONVENIENCE PLUS INC	113678	1111 FORT WORTH HWY, WEATHERFORD	GASOLINE	11/23/1998	1B, 1A	E,Q	
			HARRIS BOB OIL COMPANY	095880	3004 AZLE HIGHWAY	GASOLINE	03/15/1990	2, 2A	E,Q	
			LEONARD PETERS	113050	201 FORT WORTH, WEATHERFORD	GASOLINE, DIESEL	03/24/1998	1B, 1A	E,Q	
			MOUGHON OIL CO INC	112220	410 S MAIN	GASOLINE	07/21/1997	2A, 1A	E,Q	
			MOUGHON OIL COMPANY	092778	VICINITY OF SECOND @ MAIN ST	GASOLINE	02/16/1989	5B, 2A	E,Q	
			PETROLEUM WHOLESALE INC	099152	IH-20 (@ LINKCREST DR)	DIESEL	03/18/1991	2, 6	E,Q	
			ROADSIDE STATIONS INC	106747	INTERSECTION FM 55 & HWY 199	GASOLINE	06/03/1993	2, 2A	E,Q	
			SANDFORD OIL CO INC	112426	1401 S MAIN	GASOLINE, DIESEL	06/19/1997	2, 2A	E,Q	

TABLE 1
GROUNDWATER CONTAMINATION CASE DESCRIPTIONS BY COUNTY
TEXAS NATURAL RESOURCE CONSERVATION COMMISSION

COUNTY	NEW CASES	FILE NAME	FILE NUMBER	LOCATION	CONTAMINATION DESCRIPTION	DATE	ENFORCEMENT STATUS	DATA QUALITY	SECTION 5.236	
PARKER	RMD/PST	SOUTHLAND CORP	110839	901 MAIN	GASOLINE	04/15/1996	2, 2A	E,Q		
		TERRY JOHNSON	113625	102 W PARK, WEATHERFORD	GASOLINE, DIESEL	11/23/1998	1B, 1A	E,Q		
		TRIPLE C ENERGY CO	112202	102 E IH 20	GASOLINE	03/26/1997	1B, 1A	E,Q		
		TRIPLE C ENERGY CO	112651	133 W WATER ST	KEROSENE	05/20/1997	1B, 1A	E,Q		
		V S SCOTT	113321	200 FORT WORTH HWY, WEATHERFORD	GASOLINE	07/08/1998	1B, 1A	E,Q		
		WAYNE CARTER OIL CO	108882	1126 FORT WORTH ST	GASOLINE, WASTE OIL	11/29/1994	2, 2A	E,Q		
	RMD/VC	LEVEL'S FOOD STORE	500	SOUTH MAIN AND EAST LEE STREET,	TPH, BTEX	04/08/1997	0, 6C	E		
	PARKER	RMD/CA	CHEMICAL ENTERPRISES (W. R. GRACE)	34599	806 AREK, BOVINA	PESTICIDES	08/03/1989	0, 5	E	
		RMD/PST	TERRY WILCOX C/O ROY RILEY	112957	1011 GRAND AVE, FRIONA	GASOLINE	02/05/1998	1B, 1A	E,Q	
		WUD	FRIONA MUNICIPAL WATER SYSTEM	1850003	WELL 4 (G1850003A) 7TH & PIERCE, WELL 9	ATRAZINE	09/26/1996	2C, 6E	E,Q,V,2	Y
PECOS	RMD/PST	JAMES E COLES ESTATE OF	097817	W 6TH ST	GASOLINE, DIESEL	01/24/1991	5B, 2A	E,Q		
		NEWELL OIL CO	107527	102 EAST DICKINSON - LISTED UNDER 803	GASOLINE	10/25/1993	2, 2A	E,Q		
		RIO GRANDE DISTRIBUTORS INC	112906	3505 W DICKENSON, FORT STOCKTON	GASOLINE	01/22/1998	1B, 1A	E,Q		
		SONORA-OZONA OIL CO	095050	310 W DICKINSON	GASOLINE	02/05/1990	2, 2A	E,Q		
		SONORA-OZONA OIL CO	095578	N ROONEY	WASTE OIL	05/17/1990	2, 2A	E,Q		
		SOUTHWEST MARKETERS	112816	405 RAILROAD AVE	GASOLINE	12/01/1997	1B, 1A	E,Q		
		SOUTHWEST MARKETERS	112935	510 RAILROAD AVE, FORT STOCKTON	GASOLINE	01/30/1998	1B, 1A	E,Q		
		SOUTHWEST MARKETERS	113735	1501 N HWY 285, FORT STOCKTON	GASOLINE	12/02/1998	1B, 1A	E,Q		
		WEST TEXAS GAS INC	098228	N HWY 349	GASOLINE	02/22/1991	2, 2A	E,Q		
		WEST TEXAS GAS INC	103705	302 E DICKENSON	GASOLINE	04/04/1992	2, 2A	E,Q		
POLK	ENF	WALKER WOOD	34399	HWY 1465,4 MI S OF LIVINGSTON	CREOSOTE	09/11/1989	3, 5	E		
	RMD/CA	WALKER WOOD	34399	HWY 1465,4 MI S OF LIVINGSTON	CREOSOTE	09/11/1989	3, 5	E		
	RMD/PST	DANDY DOUBLE INC	112881	N HWY 59, GOODRICH	GASOLINE, DIESEL	01/07/1998	2, 2A	E,Q		
		DANDY DOUBLE INC	112882	HWY 59 S, CORRIGAN	GASOLINE, DIESEL	01/07/1998	1B, 1A	E,Q		
		GIDDINGS PETROLEUM CORP	113146	602 W CHURCH, LIVINGSTON	GASOLINE	04/28/1998	1B, 1A	E,Q		
		POLK OIL CO INC	093959	HWY 59 N, CORRIGAN	GASOLINE	11/17/1989	2, 2A	E,Q		
		POLK OIL CO INC	093980	HWY 59S	DIESEL	10/29/1989	2, 2A	E,Q		
		STUBBS PETROLEUM CO INC	107294	115 EAST OGLETREE, LIVINGSTON	KEROSENE	10/28/1993	2, 2A	E,Q		
		VIOLA JONES	112421	RT 1 BOX 840	UNKNOWN	06/20/1997	2, 2A	E,Q		
		VIVIAN ORR	111678	CORNER HWY 190 & HWY 350	GASOLINE	07/10/1996	5B, 2A	E,Q		
WILLIAM WATSON	112228	W HWY 190 @ FM 2457	UNKNOWN	04/04/1997	2, 2A	E,Q				

TABLE 1
GROUNDWATER CONTAMINATION CASE DESCRIPTIONS BY COUNTY
TEXAS NATURAL RESOURCE CONSERVATION COMMISSION

COUNTY	DIVISION	NEW CASES	FILE NAME	FILE NUMBER	LOCATION	CONTAMINATION DESCRIPTION	DATE	ENFORCEMENT STATUS	DATA QUALITY	SECTION 5.236
POTTER	FOD		BURLINGTON NORTHERN RR		INTERSECTION OF BURLINGTON AND	DIESEL		6		
	RMD/CA		TEXACO AMARILLO	30005	315 S. GRAND, AMARILLO	HYDROCARBONS	12/17/1986	3A, 2B	EQ	
			WAYNE CHEMICAL CORP	61027	9510 WAREHOUSE RD, AMARILLO	CHROMIUM	01/01/1988	1B, 4	E	
	RMD/PST		AMARILLO COUNTRY CLUB	098343	BUSHLAND BLVD	GASOLINE	03/21/1991	2, 2A	E,Q	
			BILL INNES	102202	10500 I-40 E	GASOLINE	02/21/1992	2, 2A	E,Q	
			CHEVRON PRODUCTS COMPANY	102786	7301 W IH40 @ COULTER ST.	GASOLINE	03/01/1992	2, 2A	E,Q	
			CITY OF AMARILLO	093607	800 E 23RD	GASOLINE	06/26/1989	2, 2A	E,Q	
			CITY OF AMARILLO	097024	609 S PIERCE, AMARILLO	GASOLINE	10/09/1990	2, 2A	E,Q	
			CONTINENTAL PANHANDLE LINES	100137	S TYLER	DIESEL	09/12/1991	2, 5	E,Q	
			DIAMOND SHAMROCK REF & MKTG CO	093721	6212 RIVER RD	GASOLINE	09/18/1989	2A, 2A	E,Q	
			DIAMOND SHAMROCK REF & MKTG CO	110137	2601 PARAMOUNT BLVD	GASOLINE	12/05/1995	2, 2A	E,Q	
			E Z MART STORES INC	102977	2015 SOUTH WESTERN	GASOLINE	04/28/1992	2, 2A	E,Q	
			FDIC C/O NATIONAL STONEHENGE	095016	BELL ST	GASOLINE	03/12/1990	2, 4	E,Q	
			FLYING J CORP	092220	IH-40 EAST @ AIRPORT	GASOLINE	07/22/1988	2, 3	E,Q	
		*	GILLILAND GROUP	104097	601 ROSS ST, AMARILLO	GASOLINE, DIESEL	08/31/1992	2, 2A	E,Q	
		*	HORKEY OIL CO INC	106534	I-40 & NELSON, AMARILLO	GASOLINE	06/07/1993	2, 2A	E,Q	
			J LEE MILLIGAN INC	108424	9200 TRIANGLE DR	GASOLINE	07/15/1994	2, 2A	E,Q	
			KATHARIN OBRIEN	101931	3501 E AMARILLO BLVD	GASOLINE, DIESEL	02/10/1992	2A, 1A	E,Q	
			KERR MCGEE REFINING CORP	094099	300 AMARILLO	GASOLINE	11/03/1989	2, 2A	E,Q	
			LOVES COUNTRY STORES	112536	6930 E IH 40	UNKNOWN	08/15/1997	1B, 1A	E,Q	
			MACKS SUPER MARKET	095344	AMARILLO BLVD	GASOLINE	04/09/1990	2, 2A	E,Q	
		*	MR. ED FLOOD	091677	2700 W IH-700 W, AMARILLO	GASOLINE	02/01/1988	2, 6	E,Q	
			PRO AM III TRUCK STOP	112575	IH 40 & PULLMAN RD (EXIT 77)	GASOLINE, DIESEL	08/19/1997	1B, 1A	E,Q	
			SCOTT, GLENNA	095341	CANYON DR	GASOLINE	03/27/1990	2, 2A	E,Q	
			SOUTHWESTERN PORTLAND CEMENT	099604	BUSHLAND MILL	DIESEL	06/18/1991	2A, 6	E,Q	
			ST ANTHONYS HOSPITAL	104844	200 NW 7TH ST	DIESEL	10/27/1992	2, 2A	E,Q	
			STEERE TANK LINES	094269	2401 N MIRROR	GASOLINE	10/12/1989	2A, 1A	E,Q	
			TASCOSA COUNTRY CLUB	098937	N WESTERN	GASOLINE	05/09/1991	2, 2A	E,Q	
			TEXACO REFINING & MARKETING	093600	5815 BELL ST (@ IH-815 BELL ST (@	GASOLINE	06/26/1989	2, 2A	E,Q	
		*	TOOT N TOTUM FOOD STORES INC	097793	S GRAND (@ N IH40), AMARILLO	GASOLINE	01/22/1991	2, 2A	E,Q	
		*	TOOT N TOTUM FOOD STORES INC	097794	W 34TH ST, AMARILLO	GASOLINE	01/22/1991	2, 2A	E,Q	
			TOOT N TOTUM FOOD STORES INC	101928	301 SOUTH ROSS	GASOLINE	02/20/1992	2, 2A	E,Q	
		*	TOOT N TOTUM FOOD STORES INC	113008	3522 RIVER RD, AMARILLO	GASOLINE	03/06/1998	2, 2A	E,Q	
			TOOT N TOTUM FOOD STORES, INC	098301	S WASHINGTON	GASOLINE	03/04/1991	2, 2A	E,Q	
			TOOT N TOTUM FOOD STORES, INC.	100194	W 45TH ST	GASOLINE	09/16/1991	2, 2A	E,Q	
		*	WEINGARTEN REALTY	093548	3325 S GEORGIA, AMARILLO	GASOLINE	09/06/1989	2, 2A	E,Q	
	WQD		SOUTHWESTERN PUBLIC SERVICE CO.	WQ01990	1.25 MILES WEST OF STATE HWY 136 AND 6	NITRATE, CHLORIDE, SULFATE	01/01/1978	3C,2C, 4,5	E,Q	
PRESIDIO	RMD/PST		RIO GRANDE DISTRIBUTORS INC	112149	203 E EL PASO, MARFA	GASOLINE	03/03/1997	2, 2A	E,Q	
			TXDOT	099012	W FM 170 (PO BOX 819)	GASOLINE, DIESEL	03/07/1991	2, 2A	E,Q	

TABLE 1
GROUNDWATER CONTAMINATION CASE DESCRIPTIONS BY COUNTY
TEXAS NATURAL RESOURCE CONSERVATION COMMISSION

COUNTY	DIVISION	NEW CASES	FILE NAME	FILE NUMBER	LOCATION	CONTAMINATION DESCRIPTION	DATE	ENFORCEMENT STATUS	DATA QUALITY	SECTION 5.236
RAINS	RMD/PST		GTE	108382	HWY 69 & FM 47	GASOLINE, DIESEL	07/11/1994	2, 2A	E,Q	
RANDALL	PD/MSW		BFI/SOUTHWEST: MW-12	MSW01663A	1 MI. N OF CANYON CITY LIMITS, 1.2 MI. SW OF	VOCs (METHYLENE CHLORIDE)	02/01/1996	2B, 3	E,Q,V,2	
	RMD/PST		AIR SPEED OIL CO	102201	CITY HALL BLDG AREA (CARD FUEL STATION)	GASOLINE	03/11/1992	2, 2A	E,Q	
			ANNIE WEAVER	095334	2ND AVE	GASOLINE	04/09/1990	5B, 2A	E,Q	
			CITY OF CANYON	103056	1509 3RD STREET	GASOLINE	05/13/1992	2, 2A	E,Q	
			CONSUMERS FUEL INC OF CANYON	097192	W 1st, Canyon	GASOLINE	10/26/1990	5B, 1A	E,Q	
			EXXON COMPANY USA	093874	311 23RD ST	GASOLINE	10/11/1989	2, 4	E,Q	
			LAGRONE H ODELL	095015	4TH AVE	GASOLINE	07/21/1989	5B, 1A	E,Q	
	WQD		HIGH PLAINS UWCD NO. 1 SAMPLING PROGRAM	1109806	WELL NO. 11-09-806 (SAMPLE 381-2-4)	ATRAZINE	07/17/1989	1D,1B, 1B	E,Q,V,2	
	WUD		COUNTRY ESTATES MOBILE HOME PARK	1910005	WELL 4 (G1910005C) - S. WELL ON E. SIDE OF	TETRACHLOROETHENE	04/08/1991	2C, 3	E,Q,V,2	
			WESTERN MOBILE HOME PARK	1910010	WELL 1 (G1910010A) - 0.1 MI. W. OF WESTEN	TETRACHLOROETHENE	12/04/1991	2C, 6C	E,Q,V,2	
REAGAN	RMD/CA		KERLEY CHEMICAL	40013	12 MILES FROM EAST OF BIG LAKE ON US 67	SULPHIDES	06/09/1986	0, 5	E	
	RMD/PST		CARD LOCK INC/PRIDE FLEET FUEL	112854	811 2ND ST, BIG LAKE	GASOLINE	01/07/1998	2A, 1A	E,Q	
			MANN JAMES	110947	98 MAIN ST	GASOLINE	03/26/1996	2, 2A	E,Q	
			SOUTHWEST BANK	101334	2ND STREET	GASOLINE	12/10/1991	2, 2A	E,Q	
REAL	RMD/PST		BILLY JOE BRICE	110191	HWY 83 & 6TH ST	GASOLINE	03/04/1995	2, 2A	E,Q	
			MAXEY ENERGY CO	106848	HWY 83 ABOUT 8 MI S OF LEAKEY	GASOLINE	06/21/1993	2, 4	E,Q	
			MAXEY ENERGY CO	108907	SH 83 & SH 337, LEAKEY	GASOLINE	12/21/1994	2, 2A	E,Q	
RED RIVER	RMD/PST		C & S STORES INC	112194	HWY 271 & MAIN	UNKNOWN	03/28/1997	2, 2A	E,Q	
			CLARKSVILLE OIL & GAS CO INC	100887	W MAIN ST	GASOLINE	11/25/1991	2, 2A	E,Q	
			FFP OPERATING PARTNERS, LP	099187	HWY 82 (@ FM 44E)	GASOLINE	06/03/1991	2, 2A	E,Q	
			KELLY ROBINSON	097759	HWY 82	GASOLINE	09/25/1990	2A, 1A	E,Q	
			PYEATT GAS & OIL CO	101025	W MAIN ST (NE CORNER @ PECAN)	DIESEL	11/25/1991	2, 2A	E,Q	
			RED RIVER CTY HISTORICAL SOC	101262	W BROADWAY	GASOLINE	12/17/1991	2A, 1A	E,Q	
			WILSON OIL COMPANY INC	106304	HWY 82, AVERY	GASOLINE	04/20/1993	2, 2A	E,Q	
			WOOLEY OIL CO	101027	W MAIN ST (SW CORNER @ CEDAR)	GASOLINE, DIESEL	11/25/1991	2, 2A	E,Q	
REEVES	FOD		DICK PATILLO - OWNER OF WAYNE FEEDS	8708250101	WAYNE FEED STORE - NEAR INTERSECTION OF	DDT, DIELDRIN, METHYL		2D, 2B	E,Q,V,2,3	
	RMD/PST		ALBERTO VARELA	113729	1304 E HWY 80, PECOS	GASOLINE	12/08/1998	1B, 1A	E,Q	

TABLE 1
GROUNDWATER CONTAMINATION CASE DESCRIPTIONS BY COUNTY
TEXAS NATURAL RESOURCE CONSERVATION COMMISSION

COUNTY	NEW	FILE	FILE	LOCATION	CONTAMINATION	DATE	ENFORCEMENT	DATA	SECTION
DIVISION	CASES	NAME	NUMBER		DESCRIPTION		STATUS	QUALITY	5.236
REEVES									
	RMD/PST								
		ALLSUP'S CONVENIENCE STORES	091630	CORNER OF CEDAR AND 8TH ST.	GASOLINE	01/14/1988	2, 2A	E,Q	
		C F J PROPERTIES	109493	100 PINEHURST	DIESEL	05/09/1995	2, 2A	E,Q	
		CHEVRON PRODUCTS COMPANY	092993	3RD (@ WALNUT)	GASOLINE	05/05/1989	2, 2A	E,Q	
		CHEVRON PRODUCTS COMPANY	105532	2100 VETERANS BLVD	GASOLINE, DIESEL	09/07/1990	2, 4	E,Q	
		CITY OF PECOS	105319	200 WALTHAL AVE	DIESEL	07/20/1992	2A, 1A	E,Q	
		ESTATE W E HOLLIS	112863	2430 BALMORHEA HWY	UNKNOWN	12/29/1997	1B, 1A	E,Q	
		GERLACH OIL COMPANY	091533	1500 W WASHINGTON	GASOLINE	11/04/1987	2, 2A	E,Q	
		JIM WAFER	108060	2300 VETERANS BLVD	GASOLINE	04/18/1994	2, 2A	E,Q	
		JIM WAFER OIL CO INC	100340	VETERANS BLVD	WASTE OIL	09/25/1991	2A, 1A	E,Q	
		JIM WAFER OIL CO INC	101820	9TH ST (@ CEDAR)	GASOLINE	02/06/1992	5B, 4	E,Q	
		JIM WAFER OIL COMPANY	101268	S EDDY	GASOLINE	12/06/1991	2, 2A	E,Q	
		KYLE WATTS	113736	602 W 3RD, PECOS	GASOLINE	12/08/1998	1B, 1A	E,Q	
		LOCKER OIL & CHEMICAL CO	095588	S CEDAR (N OF IH20)	GASOLINE	05/14/1990	2A, 6	E,Q	
		MERCHANTS FAST MOTOR LINES	093432	2ND ST @ EDDY ST	DIESEL	07/27/1989	2, 2A	E,Q	
		NEWELL OIL	111500	104 N CYPRESS	GASOLINE	08/09/1996	2, 2A	E,Q	
		NEWELL OIL CO	092765	702 W 3RD ST	GASOLINE	03/17/1989	5B, 4	E,Q	
		NEWELL OIL CO	098110	S CEDAR (@ IH20)	GASOLINE	03/04/1991	2, 2A	E,Q	
		PARKER BROTHERS INVESTMENT	102667	914 S EDDY	GASOLINE	04/09/1992	2, 2A	E,Q	
		PECOS TIRE AND FUEL	094301	714 W 3RD ST	GASOLINE	10/05/1989	5B, 1A	E,Q	
		POOL CO	095813	BALMORHEA HWY	DIESEL	06/12/1990	2, 2A	E,Q	
		RIO GRANDE DISTRIBUTORS INC	091544	IH-20 (@ HWY 285)	GASOLINE	11/05/1987	2, 3	E,Q	
		RIO GRANDE DISTRIBUTORS INC	093591	620 W 3RD	GASOLINE	08/25/1989	5B, 4	E,Q	
		RIO GRANDE DISTRIBUTORS INC	111787	101 N CYPRESS	GASOLINE, DIESEL	10/09/1996	1B, 1A	E,Q	
		SIROCCO DEVELOPMENT CORP	111501	1100 S EDDY ST	GASOLINE	08/09/1996	2, 2A	E,Q	
		TOWN & COUNTRY FOOD STORES	091597	915 W 3RD	GASOLINE	01/11/1988	2, 2A	E,Q	
		TOWN & COUNTRY FOOD STORES	113313	1219 S CEDAR, PECOS	GASOLINE	07/04/1998	1B, 1A	E,Q	
		TRANS PECOS GAS COMPANY INC	093354	134 3RD @ CYPRESS	GASOLINE	07/13/1989	2, 2A	E,Q	
		TUMBLEWEED PETROLEUM CORP	111548	402 W 3RD ST	GASOLINE	08/23/1996	2, 2A	E,Q	
		TUMBLEWEED PETROLEUM INC	111940	2323 TOLIVER	GASOLINE, DIESEL	10/10/1996	2A, 6	E,Q	
		TUMBLEWEED PETROLEUM, INC.	094063	414 W 3RD ST	GASOLINE	11/15/1989	2, 2A	E,Q	
		WEST TEXAS GAS INC	091515	2422 BALMORHEA HWY	GASOLINE	10/05/1987	2, 2A	E,Q	
		WEST TEXAS GAS INC	101611	E 3RD ST	GASOLINE	01/17/1992	2, 2A	E,Q	
		WEST TEXAS GAS INC	102980	10TH ST (@ CEDAR ST)	GASOLINE	05/04/1992	2, 2A	E,Q	
		WEST TEXAS GAS INC	112872	201 E 3RD ST	GASOLINE	11/07/1997	2, 2A	E,Q	
REFUGIO									
	RMD/PST								
		CLAYBROOK VANCE	093384	201 S ALAMO	UNKNOWN	07/12/1989	2, 2A	E,Q	
		D & W FAST BREAK INC	112955	N HWY 77, WOODSBORO	GASOLINE, DIESEL	02/04/1998	1B, 1A	E,Q	
		FAST STOP #1	113831	104 S ALAMO, REFUGIO	GASOLINE	12/09/1998	1B, 1A	E,Q	
		MARTIN OCONNOR	106195	HIGHWAY 239	DIESEL	02/24/1993	2, 2A	E,Q	
		NAYLOR OIL CO INC	112589	519 N ALAMO	GASOLINE, DIESEL	08/22/1997	2, 2A	E,Q	
		NAYLOR OIL CO INC	112590	201 WOOD AVE, WOODSBORO	GASOLINE	09/04/1997	2, 2A	E,Q	
		NAYLOR OIL CO., INC.	093516	611 S ALAMO	GASOLINE, DIESEL	08/17/1989	2, 3	E,Q	
		NEW DISTRIBUTING CO INC	111565	801 S ALAMO	UNKNOWN	09/06/1996	2, 2A	E,Q	
		REFUGIO MOTOR CO	111276	612 S ALAMO	UNKNOWN	07/01/1996	2, 2A	E,Q	

TABLE 1
GROUNDWATER CONTAMINATION CASE DESCRIPTIONS BY COUNTY
TEXAS NATURAL RESOURCE CONSERVATION COMMISSION

COUNTY	DIVISION	NEW CASES	FILE NAME	FILE NUMBER	LOCATION	CONTAMINATION DESCRIPTION	DATE	ENFORCEMENT STATUS	DATA QUALITY	SECTION 5.236
REFUGIO										
	RMD/PST		SSP PARTNERS	110143	218 N ALAMO	GASOLINE	11/14/1995	2, 2A	E,Q	
			TAYLOR PRODUCTS	099882	S ALAMO	GASOLINE	08/12/1991	2, 2A	E,Q	
			TEXAS STAR INVESTMENTS	102255	211 N ALAMO	GASOLINE	02/25/1992	2, 2A	E,Q	
			US DEPT OF INTERIOR	093319	FM 2040	GASOLINE	07/14/1989	2, 2A	E,Q	
			US FISH & WILDLIFE	100222	HWY 774	GASOLINE	09/19/1991	2A, 1A	E,Q	
ROBERTS										
	RMD/PST		BAILEY OIL PRODUCTS CO	096902	104 COMMERCIAL ST (HWY 60 @ MAIN ST)	GASOLINE	08/29/1990	5B, 2A	E,Q	
			FFP OPERATING PARTNERS	106989	201 COMMERCIAL, MIAMI	GASOLINE	01/23/1996	2, 2A	E,Q	
			UNKNOWN	096931	UNKNOWN-IMPACT TO MUNICIPAL WATER WELL.	GASOLINE	08/20/1990	1B, 1A	E,Q	
	WUD		MIAMI, CITY OF	1970002	SANTA FE WELL (G1970002B) - RAILROAD AND	BENZENE, 1,2-DICHLOROETHANE,	08/31/1990	2C, 6E	E,Q,V,2	
ROBERTSON										
	RMD/CA		GATX - HEARNE	32643	HWY 6, HEARNE	"OILY" SLUDGES, VOC'S,	07/15/1990	2B, 4	E	
			STAR ENTERPRISE - HEARNE	35844	HWY 6, HEARNE	BTEX, TPH	10/02/1992	0, 2A	E	
	RMD/PST		CIRCLE K CORP	108769	606 MARKET ST	GASOLINE	04/14/1994	2, 2A	E,Q	
			COASTAL TRANSPORT CO	113082	S HWY 6, HEARNE	DIESEL	08/19/1998	1B, 1A	E,Q	
			RESTRUCTURE PETRO. MKTG SVCS	099345	MARKET ST	GASOLINE	06/26/1991	2, 2A	E,Q	
			SOUTHERN UNION PACIFIC RR CO	112886	100 DAVIS ST, HEARNE	GASOLINE	01/20/1998	2, 2A	E,Q	
			SOUTHERN UNION PACIFIC RR CO	113051	100 DAVIS ST, HEARNE	OTHER	03/20/1998	2, 2A	E,Q	
			TIMMONS K D INC	100478	HWY 14	GASOLINE	10/07/1991	2, 2A	E,Q	
	RMD/SSDAT		STAR ENTERPRISE PETROLEUM MARKETING	FILE-NAME	HWY 6 SOUTH, HEARNE	OIL, BTEX	06/17/1993	0, 4	E	
	RMD/VC		HEARNE TERMINAL	623	HIGHWAY 6 SOUTH, HEARNE	TPH	10/03/1997	0, 3	E	
ROCKWALL										
	RMD/PST		BRISCOE OIL CO	103217	109 ELM, ROYSE CITY	GASOLINE, DIESEL	06/30/1992	2, 2A	E,Q	
			BRISCOE OIL INC	093464	RUSK @ HWY 66	GASOLINE	07/14/1989	2A, 6	E,Q	
			E Z MART STORES INC	092018	IH-30 AND FM 740, SW BELL UTILITY MANHOLES	GASOLINE	06/03/1988	2A, 1A	E,Q	
			MIKE BRADY	112346	2500 FM 740	UNKNOWN	05/29/1997	5B, 1A	E,Q	
			PEKIM INC	111780	2600 CHAMPION DR	GASOLINE	10/15/1996	2, 2A	E,Q	
			RESOLUTION TRUST CORPORATION	098274	HARBORVIEW DR	GASOLINE	03/13/1991	2, 4	E,Q	
			RICHARD SLAUGHTER	109155	407 A S GOLIAD	GASOLINE	02/17/1995	2, 2A	E,Q	
			ULTRAMAR DIAMOND SHAMROCK	103724	2804 RIDGE RD (RIDGE RD @ IH30)	GASOLINE	07/07/1992	2, 2A	E,Q	
			ULTRAMAR DIAMOND SHAMROCK	111404	2255 S GOLIAD	GASOLINE	07/17/1996	2, 2A	E,Q	
			UNIVERSAL METRO HOLDINGS	111721	715 W RUSK	GASOLINE	09/19/1996	2, 2A	E,Q	
			WATERSIDE CORP	113825	2701 WINDJAMMER, ROCKWALL	GASOLINE	12/08/1998	1B, 1A	E,Q	
RUNNELS										
	RMD/PST		BAGWELL OIL CO	103729	413 HUTCHINGS	GASOLINE, WASTE OIL	07/03/1992	2A, 6	E,Q	

TABLE 1
GROUNDWATER CONTAMINATION CASE DESCRIPTIONS BY COUNTY
TEXAS NATURAL RESOURCE CONSERVATION COMMISSION

COUNTY	DIVISION	NEW CASES	FILE NAME	FILE NUMBER	LOCATION	CONTAMINATION DESCRIPTION	DATE	ENFORCEMENT STATUS	DATA QUALITY	SECTION 5.236
RUNNELS										
	RMD/PST									
			BALLINGER NATIONAL BANK	113607	701 STRONG (HWY 83), BALLINGER	GASOLINE, DIESEL	11/05/1998	2, 2A	E,Q	
			BOB LOYD L P GAS CO	099892	301 SOUTH MAIN	GASOLINE, DIESEL	07/17/1991	5B, 1A	E,Q	
			BOB LOYD L P GAS CO	106255	HW 153	GASOLINE	02/03/1993	5B, 1A	E,Q	
			BOB LOYD L P GAS CO	112328	620 HUTCHINGS	WASTE OIL	05/13/1997	2, 2A	E,Q	
			BOB LOYD L P GAS CO	112341	201 N MAIN	GASOLINE	05/28/1997	2, 2A	E,Q	
			BOB LOYD L P GAS CO	112726	104 E PARSONAGE	GASOLINE	10/14/1997	2, 2A	E,Q	
			BOB LOYD L P GAS CO	112727	200 N MAIN	GASOLINE	10/14/1997	2, 2A	E,Q	
			BOB LOYD LP GAS CO	113666	6TH & PARK, BALLINGER	DIESEL	11/23/1998	1B, 1A	E,Q	
			HALLIBURTON SERVICES	102705	HWY 153	GASOLINE, DIESEL	04/08/1992	2, 2A	E,Q	
			PRIDE REFINING INC	102615	908 S MAIN ST	GASOLINE, DIESEL	01/03/1992	2, 4	E,Q	
			R A BAGWELL OIL CO	111367	HWY 67	GASOLINE	06/28/1996	2, 2A	E,Q	
			R A BAGWELL OIL CO	111368	903 N MAIN	GASOLINE	06/28/1996	2, 2A	E,Q	
			R A BAGWELL OIL CO	111369	1201 HUTCHINGS AVE	GASOLINE, DIESEL	06/28/1996	2, 2A	E,Q	
			R A BAGWELL OIL CO	111370	518 HUTCHINGS & HWY 67	GASOLINE, DIESEL	06/28/1996	2, 2A	E,Q	
			R A BAGWELL OIL CO	111468	6TH & WINTERS HWY	GASOLINE, DIESEL	08/08/1996	1B, 1A	E,Q	
			RUNNELS COUNTY	105317	BALLINGER COURTHOUSE PCT #4	GASOLINE	11/06/1992	2, 2A	E,Q	
			SCHNEIDER DIST CO	096114	ROBINSON RD	GASOLINE	06/25/1990	2, 5	E,Q	
			SKINNY'S INC.	110234	211 MAIN	GASOLINE	05/19/1996	2, 2A	E,Q	
			UNKNOWN	112801	610 HUTCHINGS	GASOLINE	11/24/1997	1B, 1A	E,Q	
RUSK										
	RMD/PST									
			BATEMAN INC	106695	100 HWY 795	GASOLINE, WASTE OIL	05/25/1993	2, 2A	E,Q	
			BOLT FUEL OIL CO	101143	COUNTY ROAD 1122	GASOLINE, DIESEL	12/10/1991	2, 2A	E,Q	
			CHUCK SWINDELL	112698	HWY 79 & HWY 42	GASOLINE, DIESEL	10/03/1997	1B, 1A	E,Q	
			CLIFFORD STARCHER	096683	FM 840 & FM 2867	GASOLINE, DIESEL	09/07/1990	5B, 2A	E,Q	
			D C DISTRIBUTORS	110201	411 S HWY 79	GASOLINE	11/08/1995	2, 2A	E,Q	
			D C DISTRIBUTORS INC	099685	W HWY 64	GASOLINE, CHEMICAL	07/30/1991	2, 5	E,Q	
			DOYLE GREEN	109010	4404 N HWY 79	GASOLINE, DIESEL	04/29/1994	2A, 6	E,Q	
			GIBSON RAYFORD	106154	FM 1716	GASOLINE	02/15/1993	2, 2A	E,Q	
			HARRIS BROS CO	099245	HWY 42	GASOLINE	06/11/1991	2, 5	E,Q	
			HONEY STOP FOODS MART, INC.	106262	1311 KILGORE DRIVE (HWY 259 NORTH),	GASOLINE, UNKNOWN	03/29/1993	2A, 1A	E,Q	
			J. W. GREEN CONTRACTORS, INC.	104848	201 E HWY 323	GASOLINE, DIESEL	10/01/1992	2, 2A	E,Q	
			JOHN BATEMAN	101543	HWY 79	GASOLINE	11/06/1991	2, 2A	E,Q	
			JOHN LEE JONES	104967	3200 COUNTY ROAD	GASOLINE, DIESEL	10/14/1992	2, 2A	E,Q	
			JOHN M BATEMAN CO INC	103965	HWY 42 & HWY 323	GASOLINE, WASTE OIL	07/22/1992	2, 2A	E,Q	
			JOHN M BATEMAN CO INC	106921	HIGHWAY 13	GASOLINE	02/22/1993	2, 6	E,Q	
			KRIBY OIL CO INC	112920	1001 COMMERCE	GASOLINE	10/08/1997	1B, 1A	E,Q	
			MAY JOE R PIPE & SUPPLY CO	098276	E MCKAY ST	GASOLINE	03/11/1991	2, 2A	E,Q	
			SCOTT COOPER	100765	HWY 79 N	GASOLINE, DIESEL	06/26/1991	2, 2A	E,Q	
			TATUM ISD	109727	HILL ST	GASOLINE, DIESEL	07/20/1995	2A, 6	E,Q	
			TU ELECTRIC	111462	FM 2658 (PO BOX 651)	UNKNOWN	09/17/1996	2, 2A	E,Q	
			ZIPPY JS INC	112169	1203 KILGORE DR	GASOLINE	03/07/1997	2, 2A	E,Q	
SABINE										
	RMD/PST									
			DAVID CAIN	109506	HCR 1 BOX 230	UNKNOWN	10/18/1994	5B, 1A	E,Q	

TABLE 1
GROUNDWATER CONTAMINATION CASE DESCRIPTIONS BY COUNTY
TEXAS NATURAL RESOURCE CONSERVATION COMMISSION

COUNTY	DIVISION	NEW CASES	FILE NAME	FILE NUMBER	LOCATION	CONTAMINATION DESCRIPTION	DATE	ENFORCEMENT STATUS	DATA QUALITY	SECTION 5.236
SABINE	RMD/PST		PENDLETON ASSOCIATES, INC.	092549	HWY 21 & PENDELTON BRIDGE	GASOLINE	11/09/1988	2, 2A	E,Q	
			SABINE RIVER AUTHORITY TEXAS	113123	12 MI S HEMPHILL ON FM 2928, HEMPHILL	GASOLINE	04/28/1998	1B, 1A	E,Q	
			TXDOT	098370	FM 1 & HWY 184	GASOLINE	03/18/1991	2, 2A	E,Q	
SAN AUGUSTINE	RMD/PST		FINA OIL & CHEMICAL CO	092539	HWY 21 (@ LOOP 547)	GASOLINE	01/11/1989	2, 6	E,Q	
SAN JACINTO	RMD/PST		TRINITY TEMPLE PENTECOSTAL CH	093508	OLD HWY 59 (STATE HWY 424)	UNKNOWN	06/14/1989	2A, 1A	E,Q	
SAN PATRICIO	ENF		GREENWAY AVIATION	36884	3 MI W. OF SINTON ON FM 881	ARSENIC, PESTICIDES,	07/28/1988	4A, 2B	EQV	
			SAN PATRICIO COUNTY	T0006	FM 881 3 MI W OF SINTON	ARSENIC, PESTICIDES, HERBICIDE	07/28/1989	3B, 4A	EQV	
			WRIGHTWAY SPRAYING SERVICE	33773	FM 881 3 MI W OF SINTON	ARSENIC, PESTICIDES, HERBICIDE	07/28/1989	4A, 2B	EQV	
	PD/MSW		BFI/CITY OF SINTON: MW-6S AND 6A	MSW00242A	APPROX. 3 MI. SW OF SINTON, NW CORNER OF	VOCs (1,1-DICHLOROETHANE, 1,1-	06/07/1991	3B, 5	E,Q,V,1,2	
	RMD/CA		CHICAGO BRIDGE & IRON (CBI-NA-CON)	30309	FM 1069, INGLESIDE	SULFATES, ACID	11/30/1971	2B, 5	E	
			COASTAL STATES CRUDE - SAN PAT. CO.	39989	NEAR INTER OF FM 1074 AND SH67, SAN PATR	HYDROCARBONS	10/23/1989	2A, 2A	E	
			COASTAL STATES DIESEL RELEASE	83092	0.4 MI NORTH CR 72 AND CR 75	BTEX, MTBE		2B, 3	EQV3	
			COASTAL STATES JET FUEL RELEASE	83087	0.2 MI NORTH FM 1074 AND CR 893	HYDROCARBONS AND BTEX		2B, 2A	EQV3	
			E. I. DUPONT - INGLESIDE	30018	HWY 361, 3 MI EAST OF GREGORY, INGLESIDE	TCE, CARBON TET, AS, CHLO	01/01/1976	3B, 4	E	
			GREENWAY AVIATION	36884	3 MI W. OF SINTON ON FM 881, SINTON	ARSENIC, PESTICIDES, HERBICIDES	07/28/1989	4A, 2B	EQV	
			OCCIDENTAL CHEM CORP - GREGORY	38280	HWY 361, GREGORY	CHLORIDES, CARBON	03/01/1976	1B, 3A, 1, 4	E	
			SAN PATRICIO COUNTY	T0006	FM 881 3 MI W OF SINTON, SINTON	ARSENIC, PESTICIDES,	07/28/1989	3B, 4A	EQV	
			WRIGHTWAY SPRAYING SERVICE	33773	FM 881 3 MI W OF SINTON	ARSENIC, PESTICIDES,	07/28/1989	4A, 2B	EQV	
	RMD/PST		BREZINA TIRE & SERVICE	113746	101 MCINTYRE, TAFT	GASOLINE	12/08/1998	1B, 1A	E,Q	
			CIRCLE K CORP	094129	102 SUNSET RD	GASOLINE	11/27/1989	2, 4	E,Q	
			CIRCLE K CORP	098398	N VINYARD	GASOLINE	03/27/1991	2A, 6	E,Q	
			CITIZENS BANK	104145	102 GREEN AVE (HWY 181)	GASOLINE	08/12/1992	2A, 1A	E,Q	
			CITY OF ARANSAS PASS	110340	338 S ARCH	GASOLINE	12/07/1995	2, 2A	E,Q	
			COASTAL MAVERICK	109544	706 MOORE AVE	GASOLINE	03/21/1995	2, 2A	E,Q	
			COONROD ELECTRIC CO	111324	224 N RACHAL	UNKNOWN	07/15/1996	2, 2A	E,Q	
			DIAMOND SHAMROCK REF & MKTG CO	094452	1402 WILDCAT DR	GASOLINE	12/12/1989	2, 2A	E,Q	
			DIAMOND SHAMROCK REF & MKTG CO	098683	302 HWY 181	GASOLINE	03/11/1991	2, 6	E,Q	
			DIAMOND SHAMROCK REF & MKTG CO	101867	320 W SINTON ST	GASOLINE	02/13/1992	2, 2A	E,Q	
			E H GREEN MOTOR COMPANY	105206	700 VOSS AVENUE	GASOLINE	11/05/1992	2, 2A	E,Q	
			E I DUPONT DE NEMOURS	094072	HWY 361	DIESEL	11/20/1989	2, 5	E,Q	
			EXXON COMPANY USA	103971	206 HWY 181 & MOORE, PORTLAND	GASOLINE	08/04/1992	2, 6	E,Q	
			EXXON COMPANY USA	112928	1200 WILDCAT DR, PORTLAND	GASOLINE	02/04/1998	2, 6	E,Q	
			FFP OPERATING PARTNERS	098208	MOORE AVE	GASOLINE	03/11/1991	2, 2A	E,Q	
			FFP OPERATING PARTNERS	099833	N HWY 181	GASOLINE	08/01/1991	2, 2A	E,Q	
			FRED & NADENE STROM	107665	409 HIGHWAY 181, PORTLAND	GASOLINE	02/01/1994	2A, 1A	E,Q	

TABLE 1
GROUNDWATER CONTAMINATION CASE DESCRIPTIONS BY COUNTY
TEXAS NATURAL RESOURCE CONSERVATION COMMISSION

COUNTY	DIVISION	NEW CASES	FILE NAME	FILE NUMBER	LOCATION	CONTAMINATION DESCRIPTION	DATE	ENFORCEMENT STATUS	DATA QUALITY	SECTION 5.236
SAN PATRICIO										
RMD/PST										
			INGLESIDE OFFSHORE SERVICES	107974	NORTH SHORE DOCKS, INGLESIDE	DIESEL	04/25/1994	2, 2A	E,Q	
			LYKES BROTHERS INC	102569	COUNTY ROAD 25	GASOLINE	04/03/1992	2, 2A	E,Q	
			M I DRILLING FLUIDS CO	107635	HWY 361 HARBOR ISLAND	DIESEL	11/02/1993	2, 2A	E,Q	
			MAGEE GASKINS INC	110127	1509 RAHT	GASOLINE, DIESEL	11/29/1995	2A, 1A	E,Q	
			MAGEE GASKINS INC	110128	1627 WILDCAT	GASOLINE, DIESEL	11/29/1995	2, 2A	E,Q	
			MAGEE GASKINS INC	110129	235 W CLEVELAND	GASOLINE	11/29/1995	2A, 1A	E,Q	
			MOODY OIL CO	111256	839 WHEELER	GASOLINE, DIESEL	07/01/1996	2, 2A	E,Q	
			MOSS J.G.	101009	S SAN PATRICIO	GASOLINE	11/25/1991	2, 2A	E,Q	
			RAUL & ANGELITA GONZALES	096760	N MCCALL	DIESEL, GASOLINE	09/18/1990	2, 5	E,Q	
			ROB DARVILLE	110126	133 N AVE B	GASOLINE, DIESEL	11/29/1995	2, 2A	E,Q	
			ROBERT HARGROVE	101323	S COMMERCIAL	GASOLINE, DIESEL, WASTE OIL	12/23/1991	5B, 1A	E,Q	
			SALT FORK COMPANY	112654	500 BLK W SINTON	GASOLINE, DIESEL	12/12/1997	1B, 1A	E,Q	
			SAN PATRICIO COUNTY	097178	IH-37 (@ FM 796)	GASOLINE, DIESEL	11/06/1990	2, 4	E,Q	
			SSP PARTNERS	091912	204 E SINTON ST	GASOLINE	06/01/1988	2, 4	E,Q	
			SSP PARTNERS	092392	201 HWY 181	GASOLINE	11/18/1988	2, 4	E,Q	
			SSP PARTNERS	111121	430 S MAIN	UNKNOWN	06/04/1996	2, 2A	E,Q	
			TESORO PETROLEUM DIST CO	104173	BISHOP RD - DUGAT DOCKS	DIESEL	06/03/1992	2, 4	E,Q	
			TIDEPORT PETROLEUM INC	106052	121 GREEN AVE	UNKNOWN	02/08/1993	2, 2A	E,Q	
RMD/SSDAT										
			SINTON WATER WELLS	FILE NAME	1 MI. S. OF HWY. 77 AND FM 1945, SINTON, TX.	BENZENE	10/12/1994	5B, 4	E,Q,2	
RMD/VC										
			PLX INGLESIDE, INC.	449	1269 SUNRAY ROAD, INGLESIDE	TPH, SVOCS, METALS	02/05/1997	0, 2	E	
			UNDEVELOPED LAND - NEW PUBLIC SAFETY	150	8TH STREET AND STATE HIGHWAY 1069,	PETROLEUM	12/18/1995	0, 2B	E	
SAN SABA										
RMD/PST										
			CITY OF SAN SABA	101513	EAST WALLACE	GASOLINE	01/08/1992	2, 2A	E,Q	
			SAN SABA BUTANE	101511	S HIGH	GASOLINE	01/08/1992	2, 2A	E,Q	
SCHLEICHER										
RMD/PST										
			HALBERT L P GAS	091526	101 S DIVIDE	GASOLINE	10/27/1987	2A, 1A	E,Q	
SCURRY										
RMD/PST										
			ALLSUPS PETROLEUM	111612	3911 COLLEGE AVE	GASOLINE	04/06/1996	2, 2A	E,Q	
			BILL BURNS OIL CO	111316	1511 26TH ST	GASOLINE, DIESEL	06/28/1996	2, 2A	E,Q	
			BUNCH OIL CO	099144	COLLEGE AVE	GASOLINE	05/28/1991	5B, 6	E,Q	
			CARL BALLARD	112197	1304 E COLISEUM	UNKNOWN	03/28/1997	2, 2A	E,Q	
			CITY OF SNYDER	098621	37TH (@ COLLEGE)	GASOLINE	02/20/1991	2, 2A	E,Q	
			CITY OF SNYDER	108955	1111 37TH ST	GASOLINE	10/14/1994	2, 2A	E,Q	
			DENSON HAROLD	111049	300 COLISEUM	UNKNOWN	05/22/1996	2, 2A	E,Q	
			E L FARMER & CO	093536	1905 11TH ST	GASOLINE	07/24/1989	2, 4	E,Q	
			LINE AND LINE OIL COMPANY	112268	3501 COLLEGE AVE	UNKNOWN	04/25/1997	1B, 1A	E,Q	
			M & M FUELS	109673	HWY 84	GASOLINE	05/30/1995	2A, 1A	E,Q	
			MIDWEST ELECTRIC CO-OP INC	093472	2300 COLLEGE AVE @ 21ST ST	GASOLINE	07/18/1989	2, 2A	E,Q	
			PRIDE COMPANIES LP	096189	HWY 84 (@ N COLLEGE)	GASOLINE	06/19/1990	2, 2A	E,Q	

TABLE 1
GROUNDWATER CONTAMINATION CASE DESCRIPTIONS BY COUNTY
TEXAS NATURAL RESOURCE CONSERVATION COMMISSION

COUNTY	DIVISION	NEW CASES	FILE NAME	FILE NUMBER	LOCATION	CONTAMINATION DESCRIPTION	DATE	ENFORCEMENT STATUS	DATA QUALITY	SECTION 5.236
SCURRY	RMD/PST		SCURRY COUNTY	094461	RT 1 BOX 381	AV-GAS	12/13/1989	2, 2A	E,Q	
			SNYDER PUBLIC SCHOOLS	093762	2901 37TH ST	GASOLINE	08/29/1989	2, 2A	E,Q	
	RMD/VCIO		FORMER K-MART - WEST PORTION	013	3500 COLLEGE AVENUE,SNYDER	TPH,BTEX,SOLVENTS,LEAD	02/20/1998	0, 2B	E	
SHACKELFORD	RMD/PST		CAWTHON OIL INC	104125	HWY 180	UNKNOWN	07/24/1992	2, 2A	E,Q	
			CONOCO SERVICE CENTER, INC.	099502	MAIN ST	GASOLINE, DIESEL	07/11/1991	2, 2A	E,Q	
			HAROLD G LAW	100993	S MAIN ST	GASOLINE	11/22/1991	2A, 1A	E,Q	
			JAMES GRAHAM	113711	502 HWY 180, ALBANY	GASOLINE	12/02/1998	1B, 1A	E,Q	
			SAM FAMBRO	113712	207 N MAIN, ALBANY	GASOLINE	12/02/1998	2, 2A	E,Q	
			SAZAMA FUEL	104725	127 HILL ST	GASOLINE, DIESEL	09/04/1992	2A, 1A	E,Q	
			UNKNOWN	099055	S 3RD	GASOLINE	05/24/1991	5B, 1A	E,Q	
	UNKNOWN	103421	S 2ND & S JACOBS, ALBANY	GASOLINE	03/01/1992	5B, 6	E,Q			
SHELBY	PD/MSW		CITY OF CENTER: P-2S AND 5S.	MSW00409	END OF MAXWELL ST., CENTER, TX.	VOCs (CHLOROBENZENE, 1,4-	02/04/1991	2B, 2A	E,V,2	
	RMD/PST		BOUNDS WALTER	101396	ONE W AUSTIN, CENTER	GASOLINE	01/23/1992	2, 2A	E,Q	
			CRUMP OIL COMPANY	100847	CORNER OF HWY 96 & HWY 59	GASOLINE	10/04/1991	2, 2A	E,Q	
			CURRENT OCCUPANT	101398	202 TENAHA	GASOLINE	12/27/1991	2, 2A	E,Q	
			DIAMOND SHAMROCK	112693	701 SOUTHVIEW ST, CENTER	GASOLINE	10/03/1997	1B, 1A	E,Q	
			FFP OPERATING PARTNERS	094602	907 HURST ST (@ HWY 96)D	GASOLINE	01/23/1990	2, 2A	E,Q	
			FFP OPERATING PARTNERS	098292	SHELBYVILLE ST	GASOLINE	03/13/1991	2A, 1A	E,Q	
			ROY HUTTO	108652	HWY 59 & HWY 84	GASOLINE	04/06/1994	5B, 2A	E,Q	
SHERMAN	RMD/PST		OLIVE BOSTON ESTATE	103192	301 TEXAS AVE	GASOLINE	05/15/1992	2, 2A	E,Q	
SMITH	ENF		ALLIED MOTOR OILS/ALLIED TRANSPORT	96141	1602 W. HOUSTON	TPH,BTEX	03/28/1989	4A, 1B	EQ	
			AMERICAN ECOLOGY (GIBALTAR CHEMICAL)	39299	2 MI SOUTH OF WINONA	CHLORINATED SOLVENTS	10/03/1990	0, 2	E	
			AMERICAN ECOLOGY AND ENVIRONMENT	32123	13640 HWY 155 N	CHLOROBENZENE,1,1-	10/03/1990	0, 2	E	
			HOWE-BAKER ENGINEERS, INC	39421	FM 850 EAST OF TYLER	VOC (TOLUENE, MEK)	07/31/1991	1A, 3B	EQV2	
	PD/MSW		CITY OF TYLER: MW-1, 2, 5, 6, AND B2	MSW00690	1.0 MI. W OF INTERSECTION OF FM 2908 AND FM	VOCs (TETRACHLOROETHENE,	09/18/1990	2B, 2A	E,V, 2	
	RMD/CA		ALLIED MOTOR OILS/ALLIED TRANSPORT	96141	1602 W. HOUSTON, TYLER	TPH,BTEX	03/28/1989	4A, 1B	EQ	
			AMERICAN ECOLOGY	32123	13640 HWY 155N, TYLER	CHLOROBENZENE,1,1-	10/30/1990	0, 2	E	
		AMERICAN ECOLOGY (GIBALTAR CHEMICAL)	39299	2 MI SOUTH OF WINONA	CHLORINATED SOLVENTS	10/03/1990	0, 2	E		
		FERRO CORP.	32680	1812 E. DUNCAN, TYLER	TPH, BTEX, SPENT SOLVENTS	10/15/1993	2A, 1A	EQV2		
	HOWE-BAKER ENGINEERS, INC	39421	FM 850 EAST OF TYLER	VOC (TOLUENE, MEK)	07/31/1991	1A, 3B	EQV2			
	LA GLORIA OIL & GAS CO.	30872	EAST COMMERCE AT MCMURTRY, TYLER	PETROLEUM, GASOLINE, BTEX	12/01/1985	3B, 5	EQV23			

TABLE 1
GROUNDWATER CONTAMINATION CASE DESCRIPTIONS BY COUNTY
TEXAS NATURAL RESOURCE CONSERVATION COMMISSION

COUNTY	DIVISION	NEW CASES	FILE NAME	FILE NUMBER	LOCATION	CONTAMINATION DESCRIPTION	DATE	ENFORCEMENT STATUS	DATA QUALITY	SECTION 5.236
SMITH	RMD/CA		STRIPING TECHNOLOGY, INC. - TYLER	43107	10112 COUNTY ROAD 489, TYLER, TEXAS 75712	VOCS	03/14/1997	1B, 3	E	
			TYLER PIPE	30140	US 69, 4 MILES N OF LOOP 323, TYLER	CHLORIDE, FLOURIDE, SODIUM	05/19/1983	3A, 2A	E,Q	
	RMD/PST		A 1 RENT ALL INC	100609	SHELLEY DRIVE	GASOLINE	10/04/1991	2A, 6	E,Q	
			ABF FREIGHT SYSTEMS INC	098780	E GENTRY BLVD (PKWY)	GASOLINE, DIESEL, WASTE OIL	04/22/1991	2, 2A	E,Q	
			ABRAHAM OIL COMPANY	093263	1515 S VINE ST	GASOLINE	05/30/1989	2, 2A	E,Q	
			AKRMAK INC	113281	6530 S BROADWAY, TYLER	GASOLINE	06/18/1998	1B, 1A	E,Q	
			ALLIED MOTOR OILS INC	096141	1609 W HOUSTON ST	GASOLINE, DIESEL	06/10/1988	2, 3	E,Q	
			ALLIED TRANSPORT CO	097103	FLEISHEL	GASOLINE	10/24/1990	2, 2A	E,Q	
			AUTOMATED & CUSTOM FOOD SERVIC	098309	FREEDLINE (@ CONSTATINE RD)	GASOLINE, WASTE OIL	03/19/1991	2, 4	E,Q	
			BAKER ATLAS	095981	FM 2767 E OFLOOP 323E	GASOLINE	05/08/1990	2, 2A	E,Q	
			BAROID DRILLING FLUIDS INC	109615	1625 JOHN CARVEY DR	GASOLINE	06/09/1995	2, 6	E,Q	
			BOB WILLIAMS	113398	303 BOW ST, TYLER	GASOLINE	08/18/1998	1B, 1A	E,Q	
			CARR CARRY	104932	HWY 69 & FM 344	GASOLINE	10/08/1992	2A, 2A	E,Q	
			CHEROKEE COLUMBUS REAL ESTATE	093917	805 W FRONT ST	GASOLINE	10/25/1989	2, 2A	E,Q	
			CITY OF TYLER	098812	W OAKWOOD ST	GASOLINE, DIESEL	04/14/1991	2, 2A	E,Q	
			CITY OF TYLER	105584	TYLER	GASOLINE	12/02/1992	2, 2A	E,Q	
			COCA COLA ENTERPRISES INC	091479	3200 W GENTRY PKWY	DIESEL	10/01/1987	2, 4	E,Q	
			COLLECTING BANK NATIONAL ASSOC	094554	1328 E GENTRY RD	GASOLINE	06/02/1989	2, 3	E,Q	
			DENNIS DARRYL	097210	BERGFIELD (@ VALENTINE)	GASOLINE	11/07/1990	5B, 1A	E,Q	
			DIVERS, PATSY	092079	N HWY 135	GASOLINE	05/13/1988	1B, 1A	E,Q	
			ELTIFE OIL COMPANY INC	106264	1901 SOUTH BROADWAY, TYLER	GASOLINE, DIESEL, WASTE OIL	03/29/1993	2, 2A	E,Q	
			ENTEX INC	094337	310 MCMURRAY	GASOLINE	12/06/1989	2, 6	E,Q	
			FDIC	096374	E HWY 31	DIESEL	08/01/1990	2, 2A	E,Q	
			FERRO CORP	102212	1812 E DUNCAN ST	GASOLINE	02/25/1992	2, 2A	E,Q	
			FFP OPERATING PARTNERS	093181	CREEK IN FRONT OF 351 SOUTH GLENWOOD	UNKNOWN	06/17/1989	2, 2A	E,Q	
			FFP OPERATING PARTNERS, LP	104367	907 SOUTH MAIN & HIGHWAY 69 S	GASOLINE	08/14/1992	2, 2A	E,Q	
			FIRST CITY SERVICING CORP	101636	OLD JACKSONVILLE HWY & FM 346	GASOLINE	01/23/1992	2, 2A	E,Q	
			FLOWERS BAKING CO	097445	W ERWIN (CORNER OF ELM & CONFEDERATE	GASOLINE, DIESEL	11/28/1990	2A, 2A	E,Q	
			FOOD FAST CO	111856	13168 E HWY 64	GASOLINE, DIESEL	10/09/1996	2, 2A	E,Q	
			FOOD FAST HOLDINGS INC	112911	1707 E FRONT ST, TYLER	GASOLINE	01/22/1998	1B, 1A	E,Q	
			FOOD FAST HOLDINGS LTD	112909	6424 S BROADWAY, TYLER	GASOLINE	01/22/1998	1B, 1A	E,Q	
			FOOD FAST HOLDINGS LTD	112910	5502 OLD BULLARD RD, TYLER	GASOLINE	01/22/1998	1B, 1A	E,Q	
			FOOD FAST HOLDINGS LTD	112913	8604 E HWY 64, TYLER	GASOLINE	01/22/1998	1B, 1A	E,Q	
			FOOD FAST HOLDINGS LTD	113370	22137 HWY 155 S, DOGWOOD CITY	GASOLINE, DIESEL	09/21/1998	1B, 1A	E,Q	
			FUEL DISTRIBUTORS INC	095757	205 E VALENTINE, TYLER	GASOLINE	03/08/1990	2A, 2A	E,Q	
			GLASS OIL CO	113713	N HWY 69 & W LOOP 323, TYLER	GASOLINE	12/02/1998	2, 2A	E,Q	
			GLASS OIL COMPANY	093261	1634 S VINE ST	GASOLINE	06/15/1989	2, 2A	E,Q	
			GLASS OIL COMPANY	093539	2523 E SE LOOP 323	DIESEL	08/22/1989	2, 4	E,Q	
			GREEN OIL CO	106772	HWY 155	GASOLINE, DIESEL	04/30/1993	2, 2A	E,Q	
			HAROLD POPE & KENNY POPE	097966	S BROADWAY	GASOLINE	02/07/1991	5B, 2A	E,Q	
			HIDE A WAY LAKE MARINA	095682	HIDE A WAY LN W	GASOLINE	05/03/1990	2A, 2A	E,Q	
			JAMAL MOHARER	095526	N BOISD ARC	GASOLINE	05/01/1990	2A, 1A	E,Q	
			JEWELL ENVIRONMENTAL INC	106877	603 WHITESIDE	DIESEL	05/05/1993	2, 2A	E,Q	
			JFM, INC.(SUNBURST ENERGY DIV)	100854	HWY 110 (@ MAIN ST - FM 346)	GASOLINE	11/12/1991	2, 2A	E,Q	

TABLE 1
GROUNDWATER CONTAMINATION CASE DESCRIPTIONS BY COUNTY
TEXAS NATURAL RESOURCE CONSERVATION COMMISSION

COUNTY	NEW DIVISION CASES	FILE NAME	FILE NUMBER	LOCATION	CONTAMINATION DESCRIPTION	DATE	ENFORCEMENT STATUS	DATA QUALITY	SECTION 5.236
SMITH	RMD/PST								
		JOE TARRANT OIL CO	091898	N HIGHWAY 271	GASOLINE	05/13/1988	2, 2A	E,Q	
		JOHN SOULES FOOD INC	108846	308 N PALACE	GASOLINE	05/25/1993	2A, 1A	E,Q	
		KEELING EVIE ESTATE	092964	GEORGIA @ CALVERT ST	UNKNOWN	04/25/1989	1B, 1A	E,Q	
		KENT KELLUM	092104	N HIGHWAY 135	UNKNOWN	05/13/1988	2A, 1A	E,Q	
		KIM HAWKINS	098035	W ML KING BLVD	GASOLINE	07/17/1990	5B, 2A	E,Q	
		KIRBY OIL CO	095391	MARTIN LUTHER KING BLVD	GASOLINE	04/10/1990	2, 2A	E,Q	
		KIRBY OIL CO	107758	2010 WEST GENTRY	GASOLINE	11/16/1993	2, 2A	E,Q	
		KIRBY OIL CO	108845	500 N PALACE AVE	GASOLINE	11/01/1993	2A, 1A	E,Q	
		KIRBY OIL CO	112751	6500 S BROADWAY	GASOLINE	09/25/1997	1B, 1A	E,Q	
	*	KIRBY OIL CO	113222	RT 2 BOX 36, BULLARD	GASOLINE, DIESEL	06/26/1998	1B, 1A	E,Q	
	*	KIRBY OIL CO	113227	2430 E LOOP 323 SE, TYLER	GASOLINE	06/05/1998	1B, 1A	E,Q	
	*	KIRBY OIL CO	113228	1608 E FRONT ST, TYLER	GASOLINE	06/05/1998	1B, 1A	E,Q	
	*	KIRBY OIL CO	113229	1736 E GENTRY, TYLER	GASOLINE	06/05/1998	1B, 1A	E,Q	
	*	KIRBY OIL CO	113232	1301 S LOOP 323 SW, TYLER	GASOLINE	06/05/1998	1B, 1A	E,Q	
		KIRBY OIL CO INC	112921	HWY 110	GASOLINE	10/08/1997	1B, 1A	E,Q	
		KIRBY OIL CO INC	112922	16772 FM 2493	GASOLINE	10/14/1997	1B, 1A	E,Q	
		LARRY S. PARKER	100102	313 MLK BLVD	GASOLINE, WASTE OIL	09/06/1991	2A, 1A	E,Q	
		LAUGHLIN STAN	105212	1405 TROUP HWY	GASOLINE, WASTE OIL	10/19/1992	2, 2A	E,Q	
	*	LEROY JOHNSON	113325	15884 HWY 31 E, TYLER	GASOLINE	07/10/1998	2A, 1A	E,Q	
		MARVIN ELLIS	103494	2021 GENTRY	GASOLINE	11/12/1991	2, 2A	E,Q	
		MARY ETTA SALAS -HSBD DECEASED	096447	N CLAYTON	GASOLINE, DIESEL	06/21/1990	5B, 6	E,Q	
		PACE OIL CO	094412	1811 S GRAND	GASOLINE	12/21/1989	2, 2A	E,Q	
		PARROTT BILL	102406	COOPER ST (@ HWY 69)	GASOLINE, WASTE OIL	03/27/1992	2, 5	E,Q	
		REX HIDE INDUSTRIES INC	097742	S LYONS	CHEMICAL	01/08/1991	2, 6	E,Q	
		SAM R. HILL WAREHOUSE CORP.	096443	N FLEISHEL	GASOLINE	08/07/1990	2A, 6	E,Q	
		SMITH COUNTY FIRE MARSHAL	098602	COUNTY RD 4112	GASOLINE, DIESEL	04/10/1991	2, 2A	E,Q	
	*	SMITH COUNTY ROAD & BRIDGE	100338	W CLAUDE, TYLER	WASTE OIL	11/08/1991	2, 2A	E,Q	
		SOUTHLAND CORP	091822	109 N CLAYTON	UNKNOWN	04/15/1988	2, 2A	E,Q	
		SOUTHLAND CORP	103925	2121 E LOOP 323 @ TROUP HWY	GASOLINE	07/20/1992	2, 2A	E,Q	
		SPEEDY STOP/RETAIL PROPERTY PA	108771	532 S BROADWAY	GASOLINE	10/04/1994	2, 2A	E,Q	
		STAR ENTERPRISE	099051	IH-20 (@ HWY 69)	GASOLINE	05/16/1991	2, 2A	E,Q	
		STRASBURGER ENTERPRISES INC	103684	2626 E 5TH	GASOLINE	06/30/1992	2, 2A	E,Q	
		STRASBURGER ENTERPRISES INC	103708	334 S BECKHAM	GASOLINE, DIESEL	06/30/1992	2, 2A	E,Q	
		STRASBURGER ENTERPRISES INC	103736	2715 N NW LOOP 323	GASOLINE, DIESEL	06/28/1992	2, 2A	E,Q	
		STRASBURGER ENTERPRISES, INC.	099358	E COMMERCE ST	GASOLINE	06/21/1991	2, 4	E,Q	
		TEXACO REF. & MARKETING	094034	IH-20 AT US 271	GASOLINE	11/02/1989	2, 6	E,Q	
		TEXACO REFINING & MARKETING	093328	INTERSECTION OF IH-INTERSECTION OF	UNKNOWN	07/31/1989	2, 6	E,Q	
		TJB PARTNERS	098638	CORNER OF LAKE PLACID & OLD JACKSONVILLE	GASOLINE, DIESEL	04/12/1991	2, 2A	E,Q	Y
		TOEWS MRS DONNA JEAN	098461	N BECKHAM	GASOLINE, DIESEL, CHEMICAL	04/02/1991	2A, 1A	E,Q	
		TRUMAN ARNOLD COMPANIES	093262	1637 S VINE ST	GASOLINE	06/15/1989	2, 2A	E,Q	
		TRUMAN ARNOLD COMPANIES	093772	IH-20 @ HWY 69 N	GASOLINE	05/24/1989	2, 2A	E,Q	
		TRUST/FIRST CITY TEXAS BANK	094852	124 S COLLEGE	GASOLINE	02/06/1990	2, 2A	E,Q	
		TX E 1ST LIMITED LIABILITY CO	093463	4219 S BROADWAY	GASOLINE	07/20/1989	2, 2A	E,Q	
		TXDOT	098970	NEW FRANKSTON HWY/HWY 155 INSIDE LOOP	DIST F OIL	05/15/1991	2, 2A	E,Q	
	*	TXDOT	113314	FM 2493 SOUTH OF VINE ST, TYLER	GASOLINE	07/08/1998	1B, 1A	E,Q	

TABLE 1
GROUNDWATER CONTAMINATION CASE DESCRIPTIONS BY COUNTY
TEXAS NATURAL RESOURCE CONSERVATION COMMISSION

COUNTY	DIVISION	NEW CASES	FILE NAME	FILE NUMBER	LOCATION	CONTAMINATION DESCRIPTION	DATE	ENFORCEMENT STATUS	DATA QUALITY	SECTION 5.236
SMITH										
	RMD/PST		TYLER AERO	112106	(W POUNDS FIELD HWY 64)	UNKNOWN	02/03/1997	2A, 6	E,Q	
			TYLER BANK & TRUST N A	112716	422 N HWY 110	UNKNOWN	10/14/1997	1B, 1A	E,Q	
		*	TYLER IRON & METAL	113092	1630 W NORTHWEST LOOP 323, TYLER	GASOLINE, DIESEL	04/08/1998	2, 2A	E,Q	
			TYLER ISD	099485	W 8TH ST	WASTE OIL	07/11/1991	2, 2A	E,Q	
			ULTRAMAR DIAMOND SHAMROCK	111475	3801 CHANDLER HWY	GASOLINE	08/01/1996	2, 2A	E,Q	
		*	UNIVERSITY TEXAS HEALTH CENTER	108123	N HWY 271, TYLER	DIESEL	05/20/1994	2A, 1A	E,Q	
			UNKNOWN	109800	1800 BROADWAY	UNKNOWN	02/20/1995	2A, 1A	E,Q	
			WALTER JOHNSTON	110637	1326 W BOW	UNKNOWN	03/20/1996	2A, 6	E,Q	
			WRIGHT STORY	103369	415 N BONNER	GASOLINE	06/03/1992	5B, 1A	E,Q	
			YOUNG CLARENCE PROPERTY	094056	301 E FRONT ST	GASOLINE	11/15/1989	5B, 1A	E,Q	
	RMD/VC		COLOR TILE STORE	379	1621 SOUTH BROADWAY, TYLER	VOC	10/22/1996	0, 0	E	
			COOPER CAMERON CORPORATION	550	1520 EAST LAUREL STREET, TYLER	METALS, TPH	06/23/1997	0, 4	E	
		*	SOUTHPARK SHOPPING CENTER	399	1900 LOOP 323, TYLER	CHLORINATED SOLVENTS	11/14/1996	0, 6	E	
SOMERVELL										
	ENF		TU ELECTRIC - COMANCHE PEAK	33306	SH 144 APPROX 5 MI N OF GLEN ROSE	ORGANICS	03/12/1989	3A, 3	EQV	
	RMD/CA		TU ELECTRIC - COMANCHE PEAK STEAM ELECTRIC	33306	GLEN ROSE, TX	ORGANICS	03/12/1989	3A, 3	EQV	
	RMD/PST		WILLIAM G LEE	113639	HWY 144 SOUTH, GLEN ROSE	GASOLINE	11/23/1998	1B, 1A	E,Q	
STARR										
	RMD/PST		ARMY CORP OF ENGINEERS-FW DIST	102288	FORT RINGOLD	GASOLINE	04/13/1992	2A, 1A	E,Q	
			DIAZ UBALDO	105643	4343 E HWY 83	GASOLINE	03/10/1993	2, 2A	E,Q	
			DIAZ UBALDO	105652	4359 E HWY 83	GASOLINE	12/23/1992	2, 2A	E,Q	
			ELOY GARZA	108163	E HWY 83	GASOLINE, DIESEL	05/04/1994	2A, 1A	E,Q	
		*	RAUL GARZA	113236	HWY 83, RIO GRANDE CITY	GASOLINE, DIESEL	06/05/1998	1B, 1A	E,Q	
		*	VALLEY SHAMROCK INC	112628	1211 E HWY 83, RIO GRANDE CITY	GASOLINE	09/17/1997	1B, 1A	E,Q	
STEPHENS										
	RMD/PST		ALLSUPS PETROLEUM INC	113315	511 W WALKER, BRECKENRIDGE	GASOLINE	07/08/1998	1B, 1A	E,Q	
			BILLY SAM FAMBRO	091668	BAYLOR STREET BETWEEN ELM AND WALKER	GASOLINE	09/01/1987	5B, 6	E,Q	
			CAWTHON OIL	109685	1602 W WALKER	GASOLINE	07/10/1995	2, 2A	E,Q	
			CRIDER & PEEKS	110008	301 S BRECKENRIDGE AVE	GASOLINE	10/30/1995	2A, 6	E,Q	
		*	SKINNYS INC	111039	3715 W WALKER, BRECKENRIDGE	GASOLINE, DIESEL	05/21/1996	2A, 6	E,Q	
		*	TIDROW ENTERPRISES INC	110009	411 S BRECKENRIDGE AVE, BRECKENRIDGE	GASOLINE	12/04/1995	2, 2A	E,Q	
STERLING										
	RMD/PST		REGAL OIL-DAN BAKER	113300	922 4TH ST, STERLING CITY	GASOLINE	06/29/1998	1B, 1A	E,Q	
			WYN-LOR	109994	401 WASHINGTON	DIESEL	10/18/1995	2, 2A	E,Q	

TABLE 1
GROUNDWATER CONTAMINATION CASE DESCRIPTIONS BY COUNTY
TEXAS NATURAL RESOURCE CONSERVATION COMMISSION

COUNTY	DIVISION	NEW CASES	FILE NAME	FILE NUMBER	LOCATION	CONTAMINATION DESCRIPTION	DATE	ENFORCEMENT STATUS	DATA QUALITY	SECTION 5.236
STONEWALL	RMD/PST		ASPERMONT ISD	094784	N 2ND ST	GASOLINE	01/29/1990	2, 2A	E,Q	
			G & M OIL CO INC	094833	HWY 83	DIESEL	01/30/1990	2, 5	E,Q	
	WQD		TDA PESTICIDE SURVEY	2141406	WELL NO. 21-41-406 (SAMPLE NO. 0686-91-026)	ATRAZINE, PROMETON	10/24/1990	2D, 1	V,2,3	
			TDA PESTICIDE SURVEY	2141426	WELL NO. 21-41-426 (SAMPLE NO. 0686-91-027)	PROMETON	10/24/1990	2D, 1	V,2,3	
	SWISHER	RMD/PST		ALLSUPS PETROLEUM	113156	806 NW 6TH, TULIA	GASOLINE	04/30/1998	2, 2A	E,Q
			TULIA WHEAT GROWERS INC	109954	HWY 86 1 MILE E	GASOLINE	10/19/1995	2, 2A	E,Q	
			TXDOT	107266	HWY 87	GASOLINE	07/25/1992	2, 2A	E,Q	
			YOUNG & ELLIS	095342	N HWY 87 (@ FM 145)	GASOLINE	03/26/1990	2, 2A	E,Q	
RMD/SSDAT			CITY OF HAPPY	FILE NAME	MUNICIPAL WELL #3, HAPPY, TX.	CARBON TETRACHLORIDE	05/06/1991	1B, 1B	Q	
WUD		TULIA MUNICIPAL WATER SYSTEM	2190003	WELL 7 (G2190003F), WELL 8 (G2190003G), WELL	ATRAZINE	01/09/1996	2C, 6E	E,Q,V,2		
TARRANT	ENF		AMBER PIPELINE COMPANY	F0010	6700 PLEASANT RUN ROAD	BTEX, GASOLINE	11/02/1994	3B, 2	EQV	
			AMBER REFINING	30980	INT. OF NE 28TH AND SYLVANIA ST., FORT W	BTEX, LEAD, HYDROCARBONS	02/22/1987	4A, 2A	EQV	
			BELL HELICOPTER / TEXTRON (PLANT 5)	32248	HWY 360 & AVE K, GRAND PRAIRIE	SOLVENT STORAGE TANKS	05/17/1993	1, 2	E	
			CLIFTON DUKE (FORMER CHEMSCOPE CORP)	65395	3200 EAST RANDALL MILL RD., ARLINGTON	VOCS	11/21/1991	3B, 2A	V2	
			UNION PACIFIC	00780	1 MI SOUTHWEST OF I30 AND UNIVERSITY DRIVE	HYDROCARBON		3B, 4	EQV	
	FOD		USGS - TRINITY RIVER NAWQA PROJECT	XU-32-23-	1308 BOWEN ROAD, ARLINGTON, TX	VINYLCHLORIDE,	08/10/1993	1D, 6		
	PD/MSW		LIDLAW/CITY OF FORT WORTH: MW-9 AND 103	MSW00464A	BETW. LITTLE FOSSIL AND BIG FOSSIL CREEKS,	VOCS (ACETONE, BENZENE,	01/30/1991	2B, 2A	E,Q,V,2	
			WMI, INC./CITY OF FORT WORTH (EASTSIDE): MW-	MSW01004	ADJ. TO AND ON THE S. SIDE OF E. FIRST ST.	MW-7 AND 8: TOTAL ORGANIC	04/19/1993	0, 5	E,V,2	
	RMD/CA		AAA INDUSTRIAL CHROMIUM	65442	2413 WHITMORE ST., FT. WORTH, TX 76107	CHROMIUM, TPH, LEAD	01/28/1999	3B, 2A	E,Q,V,2	
			ADVANCED GRAPHICS	30346	942 MINTERS CHAPEL ROAD, GRAPEVINE	CHROMIUM	07/02/1991	2C, 3	EQ	
			AIR FORCE PLANT #4 (LOCKHEED FORT WORTH	30584	1500 NORTH GRANTS LANE, FORT WORTH	ORGANICS, TCE, METALS	10/01/1982	5A, 3	E,Q	
			AMBER PIPELINE COMPANY	F0010	6700 PLEASANT RUN ROAD, COLLEYVILLE	BTEX, GASOLINE	11/02/1994	3B, 2A	EQV	
			AMBER REFINING	30980	INT. OF NE 28TH AND SYLVANIA ST., FORT	BTEX, HYDROCARBONS	02/22/1987	4A, 2A	EQV	
		AMERICAN CYANAMID COMPANY (CYTEC)	30023	600 NORTH JONES ST., FORT WORTH	MB.CO,NI,CU,VA	09/20/1989	2B, 2A	E		
		ANCHOR METALS INC	34659	645 W. HURST BLVD., HURST	SOLVENTS, CHROMIUM, ZINC	10/19/1989	2A, 2A	E		
		AVIAL OF TEXAS, INC.	30430	6114 FOREST PARK ROAD, SUITE B	JET FUEL, TCE, HALOCARBONS	12/01/1989	0, 4	EQV2		
		BELL HELICOPTER TEXTRON	30406	600 E HARST BLVD, FORT WORTH	CHROMIUM	06/08/1992	2B3AB, 2A	E,Q		
		BORDEN GRAPHICS FACILITY	31260	3221 E. RANDOL MILL ROAD, ARLINGTON	BENZENE, TOLUENE	05/02/1997	3A, 2A	E		
		BOYLES GALVANIZING	30016	625 HURST BLVD., HURST	METALS, CHLORIDES	11/15/1983	3B, 2A	E		
		BUMPER SERVICE	34480	2726 CHESSER BOYER ROAD, FORT WORTH	CHROMIUM			2C,2A		
		CARSWELL AIR FORCE BASE	65004	NAVAL AIR STATION FT.WORTH JOINT RESERVE	TCE,ORGANICS	11/08/1991	3A, 4	E,Q,V,2,3		
		CHEMSCOPE CORPORATION	65395	3200 EAST RANDALL MILL RD, ARLINGTON	VOCS		3B, 2A	V2		
		CHEVRON USA - FORT WORTH	31862	2525 BRENNAN ST.,FORT WORTH, TX	BTEX,TPH	07/22/1993	2C, 2A	E		

TABLE 1
GROUNDWATER CONTAMINATION CASE DESCRIPTIONS BY COUNTY
TEXAS NATURAL RESOURCE CONSERVATION COMMISSION

COUNTY	NEW DIVISION CASES	FILE NAME	FILE NUMBER	LOCATION	CONTAMINATION DESCRIPTION	DATE	ENFORCEMENT STATUS	DATA QUALITY	SECTION 5.236
TARRANT	RMD/CA	CONOCO/CITGO TERMINAL	33988	SOUTHLAKE TERMINAL, GRAPEVINE, TX	BTEX	01/22/1993	0, 2A	Q	
		FAMCO /CLOVER CORNER PROPERTY	T0058	4101 CAMP BOWIE BLVD., FT. WORTH	VOC	03/24/1992	0, 3	E,Q,V	
		GENERAL MOTORS CORPORATION	30347	2525 EAST ABRAMS STREET, ARLINGTON	TOLUENE, XYLENE,	09/27/1991	1, 2	E	
		HUNTINGTON TILE/PACIFIC CERAMICS	38142	3600 CONWAY, FORT WORTH	LEAD	03/03/1989	3A, 5	EQV23	
		JEMTEX ACQ. INC.	T0025	BEDFORD	ARSENIC, BARIUM, CADMIUM,	08/15/1990	0, 2A	EQ	
		KOCH REFINING - PRODUCTS TERMINAL	76636	12550 TRINITY BOULEVARD, FT WORTH	BTEX, MTBE	09/29/1995	1B, 2A	E	
		STAR ENTERPRISE - FT. WORTH	34146	701 RD TO SIX FLAGS, FT. WORTH	PETROLEUM HYDROCARBONS	08/10/1993	0, 2A	E	
		TANDY MAGNETICS	31442	401 NORTHEAST 38TH ST, FT WORTH	THF, TCE, TOLUENE	12/01/1989	1A, 4	EQV23	
		TECHNICOAT, INC	30068	301 NE 6TH ST - FORT WORTH, TX	VOCS	07/31/1991	3B, 2A	EQV	
		TU ELECTRIC - FT. WORTH	39927	210 N.W. 4TH ST., FORT WORTH	PB,CADMIUM,CR,TPH,EPTOXLEAD	07/07/1992	2B, 4	E	
	RMD/PST	6101 INC	113495	6101 MEADOWBROOK, FORT WORTH	GASOLINE	10/05/1998	1B, 1A	E,Q	
		846274 TEXAS INC	111232	1631 NEW YORK AVE	UNKNOWN	06/21/1996	2A, 6	E,Q	
		A1 CLASSIC AUTO BODY & SALE	103861	2117 W DIVISION	GASOLINE	07/14/1992	5B, 2A	E,Q	
		ABRAM RIHARI	113078	BRENTWOOD & STAIR, FORT WORTH	GASOLINE	04/01/1998	1B, 1A	E,Q	
		ADMIRAL LINEN & UNIFORM SERV	096698	1340 E BERRY ST	GASOLINE, DIESEL	09/14/1990	1B, 1A	E,Q	
		ADVANCE PETROLEUM	100844	CLIFFORD	GASOLINE	11/12/1991	2, 2A	E,Q	
		AKRAMS F RIHANI INC	107595	5400 BRENTWOOD-STAR ROAD	DIESEL	12/10/1993	2A, 1A	E,Q	
		ALTON FOSTER	112680	5112 COLLEYVILLE BLVD	UNKNOWN	10/01/1997	1B, 1A	E,Q	
		ANTHONY CRANE RENTAL INC	097836	DENTON HWY (1/2 MILE N OF LOOP 820)	DIESEL	01/22/1991	2A, 2A	E,Q	
		APAC TEXAS INC	103911	505 NW 5TH STREET	GASOLINE, DIESEL	07/20/1992	2, 2A	E,Q	
		ARLINGTON LAND JOINT VENTURE	093404	2005 E COPELAND	GASOLINE	07/20/1989	2, 4	E,Q	
		ATLANTIC OIL & GAS	113780	6601 BRENTWOOD STAIR, FORT WORTH	GASOLINE	12/07/1998	1B, 1A	E,Q	
		AZLE STATE BANK	091745	HIGHWAY 199 AND STEWART STREET	GASOLINE	03/01/1987	5B, 2A	E,Q	
		B J CORNERS C/O GUDIA SLAVICH	111967	3000-3024 W 7TH ST (FORMER CONOCO	GASOLINE, DIESEL, WASTE OIL	12/02/1996	2A, 6	E,Q	
		B J SERVICES	112942	7609 WHITE SETTLEMENT RD	WASTE OIL	08/13/1997	2, 2A	E,Q	
		B ROBINSON HARDWOODS & LUMBER	113752	2500 E LANCASTER, FORT WORTH	GASOLINE	12/03/1998	1B, 1A	E,Q	
		BARNEY HOLLAND OIL CO	103390	801 N MAIN	GASOLINE	06/05/1992	2, 2A	E,Q	
		BARNEY HOLLAND OIL CO	112492	1200 E WEATHERFORD	GASOLINE, DIESEL	08/19/1997	1B, 1A	E,Q	
		BARNEY HOLLAND OIL CO	113025	5734 E LANCASTER, FORT WORTH	GASOLINE, DIESEL	03/12/1998	2, 6	E,Q	
		BARNEY HOLLAND OIL CO	113595	117 E BEDFORD EULESS, BEDFORD	GASOLINE	11/05/1998	1B, 1A	E,Q	
		BASSIONY RHIMA TRUSTEE	113795	3300 E VICKERY, FT WORTH	GASOLINE	12/09/1998	1B, 1A	E,Q	
		BATES CONTAINER INC	091667	6433 DAVIS BLVD	DIESEL	02/16/1988	2, 6	E,Q	
		BEDFORD CAR WASH	107281	205 BEDFORD RD	GASOLINE	09/23/1993	2, 2A	E,Q	
		BERRY STREET CENTRE LTD PRTSHP	105628	3100 S UNIVERSITY DR	UNKNOWN	10/09/1992	2A, 1A	E,Q	
		BERRYMAN PRODUCTS INC	092015	3800 E RANDOL MILL RD	CHEMICAL	07/20/1988	2, 2A	E,Q	
		BILL HOLDER	106220	4413 TRAIL LAKE DR	GASOLINE	11/12/1992	5B, 2A	E,Q	
		BOB DUNCAN	113562	6401 E LANCASTER, FORT WORTH	GASOLINE	11/06/1998	1B, 1A	E,Q	
		BROWN & ROOT	109730	3120 S PRECINCT LINE RD	GASOLINE, DIESEL	04/11/1995	2, 6	E,Q	
		BUDGET RENT A CAR	111233	3212 E ABRAMS	UNKNOWN	06/28/1996	2, 2A	E,Q	
		BUNGE FOODS	101882	400 E EXCHANGE AVE	DIESEL	12/25/1991	2, 2A	E,Q	
		BURFORD ESTATE	091587	2601 NW 28TH ST AT SYLVANIA	GASOLINE	11/18/1987	2, 2A	E,Q	
		BURLY FENCE & HARDWARE INC	104609	754 N BURLESON BLVD	DIESEL	09/09/1992	2A, 6	E,Q	
		BUZ POST PONTIAC	097686	W IH20 (@ COOPER ST)	WASTE OIL	12/06/1990	2, 3	E,Q	
		CATELLUS DEVELOPMENT CORP	113453	1401 JONES ST, FORT WORTH	GASOLINE, DIESEL	09/25/1998	1B, 1A	E,Q	

TABLE 1
GROUNDWATER CONTAMINATION CASE DESCRIPTIONS BY COUNTY
TEXAS NATURAL RESOURCE CONSERVATION COMMISSION

COUNTY	DIVISION	NEW CASES	FILE NAME	FILE NUMBER	LOCATION	CONTAMINATION DESCRIPTION	DATE	ENFORCEMENT STATUS	DATA QUALITY	SECTION 5.236
TARRANT	RMD/PST		CECIL ADMON	106611	5738 CAMP BOWIE BLVD	GASOLINE	05/10/1993	2A, 6	E,Q	
			CENTRAL FREIGHT LINES INC	113463	5200 E LOOP 820, FORT WORTH	GASOLINE, DIESEL, WASTE OIL	09/23/1998	2, 2A	E,Q	
			CENTURY MACHINE & METAL	102048	5904 EDEN DRIVE	GASOLINE	02/15/1992	2, 6	E,Q	
			CHEVRON PRODUCTS COMPANY	091234	4533 S BELLAIRE DR @ HULEN	UNKNOWN	02/23/1987	2, 4	E,Q	
			CHEVRON PRODUCTS COMPANY	091438	700 E BERRY & IH35	GASOLINE	08/20/1987	2, 2A	E,Q	
			CHEVRON PRODUCTS COMPANY	092518	3251 N IH35 @ BRASWELL	GASOLINE	01/10/1989	2, 4	E,Q	
			CHEVRON PRODUCTS COMPANY	093740	1440 S BOWEN @ PARK ROW	GASOLINE	08/16/1989	2, 4	E,Q	
			CHEVRON PRODUCTS COMPANY	095845	S HWY 377 @ LOOP 820	GASOLINE	04/27/1990	2, 2A	E,Q	
			CHEVRON PRODUCTS COMPANY	097265	W 7TH @ UNIVERSITY	GASOLINE	11/16/1990	2, 2A	E,Q	
			CHEVRON PRODUCTS COMPANY	097715	PARK ROW (@ FIELDER)	GASOLINE	01/10/1991	2, 3	E,Q	
			CHEVRON PRODUCTS COMPANY	097927	BARDIN RD (@ HWY 157)	GASOLINE	01/11/1991	2A, 6	E,Q	
			CHEVRON PRODUCTS COMPANY	098393	BROWN TRL @ SH 121 (AIRPORT FRWY)	GASOLINE	03/22/1991	2, 2A	E,Q	
			CHEVRON PRODUCTS COMPANY	101000	W BERRY ST	GASOLINE	11/22/1991	2, 2A	E,Q	
			CHEVRON PRODUCTS COMPANY	103151	ROSEDALE (SPUR 303) @ LOOP 820	UNKNOWN	05/15/1992	2, 2A	E,Q	
			CHEVRON PRODUCTS COMPANY	105801	801 E ALLEN AVE @ IH35	GASOLINE	09/11/1992	2, 2A	E,Q	
			CHEVRON PRODUCTS COMPANY	106054	600 E PIONEER HWY	GASOLINE	02/05/1993	2, 2A	E,Q	
			CHEVRON PRODUCTS COMPANY	106369	911 N COLLINS(RANDOLL MILL)@ 157	GASOLINE	03/05/1993	2, 2A	E,Q	
			CHEVRON PRODUCTS COMPANY	106738	101 E HWY 114 @ MAIN	GASOLINE	04/23/1993	2, 2A	E,Q	
			CHEVRON PRODUCTS COMPANY	107484	5711 GREEN OAKS BLVD	GASOLINE	08/30/1993	2, 2A	E,Q	
			CHEVRON PRODUCTS COMPANY	108114	1500 PRECINCT LINE RD	GASOLINE	05/02/1994	2, 2A	E,Q	
			CHEVRON PRODUCTS COMPANY	109385	NE 8540 N IH-E 8540 N	GASOLINE	04/14/1995	2, 2A	E,Q	
			CHEVRON PRODUCTS COMPANY	110496	6600 MEADOWBROOK	GASOLINE	01/22/1996	2, 2A	E,Q	
			CHEVRON PRODUCTS COMPANY	110497	2128 HARWOOD	GASOLINE	01/01/1996	2, 2A	E,Q	
			CHEVRON PRODUCTS COMPANY	110534	4000 W PIONEER PKWY	GASOLINE	03/01/1996	2, 2A	E,Q	
			CHEVRON PRODUCTS COMPANY	110569	1014 N INDUSTRIAL	GASOLINE	01/10/1996	2, 2A	E,Q	
			CIRCLE K CORP	095031	3201 IH-201	DIESEL	02/12/1990	2, 2A	E,Q	
			CITY OF ARLINGTON	095785	ABRAMS	GASOLINE, WASTE OIL	05/14/1990	2, 6	E,Q	
			CITY OF ARLINGTON	100090	1011 W MAIN	GASOLINE, DIESEL	08/21/1991	2A, 6	E,Q	
			CITY OF ARLINGTON	106196	2801 MATLOCK	GASOLINE	12/23/1992	2, 2A	E,Q	
			CITY OF ARLINGTON	109118	2204 BALLPARK WAY, ARLINGTON	GASOLINE	02/27/1995	2A, 6	E,Q	
			CITY OF ARLINGTON-DEPT ENG SVC	109888	2101 WEBB LYNN RD	GASOLINE	09/15/1995	2, 2A	E,Q	
			CITY OF EULESS	097304	W EULESS BLVD	DIESEL	11/20/1990	2, 6	E,Q	
			CITY OF EULESS	112088	151 WESTPARK WAY	GASOLINE, DIESEL	01/24/1997	1B, 1A	E,Q	
			CITY OF FORT WORTH	095012	BRENNAN AVE	GASOLINE	01/18/1990	2, 2A	E,Q	
			CITY OF FORT WORTH	099503	W DAGGETT ST	UNKNOWN	07/10/1991	2, 2A	E,Q	
			CITY OF FORT WORTH	103643	1013 CHERRY ST	GASOLINE	05/29/1992	2, 2A	E,Q	
			CITY OF FORT WORTH	108239	1120 FOURNIER ST	GASOLINE	06/28/1990	2, 2A	E,Q	
			CITY OF FORT WORTH	108492	3801 N MAIN ST, FORT WORTH	GASOLINE	09/07/1994	2, 5	E,Q	
			CITY OF FORT WORTH	109211	7512 WATERCRESS DR, FORT WORTH	GASOLINE	03/24/1995	2A, 1A	E,Q	
			CITY OF LAKE WORTH	110364	6720 TELEPHONE RD	GASOLINE	01/16/1996	2, 2A	E,Q	
			CITY VENDING COMPANY	097469	MAGNOLIA	GASOLINE, WASTE OIL	11/28/1990	2, 3	E,Q	
			CLARKLIFT	105387	5108 AIRPORT FWY	GASOLINE	10/01/1992	2A, 1A	E,Q	
			COASTAL TRANSPORT CO INC	113080	2900 BRASSWELL, FORT WORTH	DIESEL	04/01/1998	1B, 1A	E,Q	
			CONCOLIDATED C STORES INC	108226	4940 DAVIS BLVD	GASOLINE	04/19/1994	2, 2A	E,Q	
			CONOCO	113649	3916 GREAT SOUTHWEST PKWY @ I-20 (AKA	GASOLINE	11/13/1998	2A, 1A	E,Q	

TABLE 1
GROUNDWATER CONTAMINATION CASE DESCRIPTIONS BY COUNTY
TEXAS NATURAL RESOURCE CONSERVATION COMMISSION

COUNTY	DIVISION	NEW CASES	FILE NAME	FILE NUMBER	LOCATION	CONTAMINATION DESCRIPTION	DATE	ENFORCEMENT STATUS	DATA QUALITY	SECTION 5.236
TARRANT	RMD/PST		CONOCO INC	093559	2025 CHERRY LN	GASOLINE	08/29/1989	2, 2A	E,Q	
			CONOCO INC	098504	S UNIVERSITY	GASOLINE	11/21/1989	2, 4	E,Q	
			CONOCO INC	106598	6101 S HULEN	GASOLINE	04/06/1993	2, 2A	E,Q	
			CONOCO, INC.	106597	814 E PARK ROW	GASOLINE	04/09/1993	2, 4	E,Q	
		*	CROW'S GROCERY STORES INC	113129	8801 CLIFFORD ST, FORT WORTH	GASOLINE	04/22/1998	2, 6	E,Q	
		*	CROW'S GROCERY STORES, INC	113130	769 LAS VEGAS TRL, FORT WORTH	GASOLINE	04/22/1998	1B, 1A	E,Q	
		*	DALE CREGG	113434	2313 COLD SPRINGS, FORT WORTH	GASOLINE	09/11/1998	1B, 1A	E,Q	
			DALWORTH/PRIDE OF TEXAS DIST.	099919	W PIONEER PKWY	GASOLINE	09/19/1991	2, 2A	E,Q	
			DEE & DEE OIL CO	092179	1901 PARK ROW	GASOLINE	09/15/1988	2, 2A	E,Q	
		*	DENNIS HRANITZKY (DR)	111573	701 E DALLAS RD, GRAPEVINE	GASOLINE	10/08/1996	1B, 1A	E,Q	
			DFW INTERNATIONAL AIRPORT AUTH	111410	2413 N SUPPORT RD (SE)	HYDR FLUID	05/30/1996	1B, 1A	E,Q	
			DFW TOYOTA	112246	625 NE LOOP 820	OTHER	04/08/1997	2, 6	E,Q	
			DIAMOND SHAMROCK	111425	1300 S COOPER	GASOLINE	07/18/1996	2A, 6	E,Q	
		*	DIAMOND SHAMROCK	112624	3501 MILLER, FORT WORTH	GASOLINE	09/17/1997	1B, 1A	E,Q	
			DIAMOND SHAMROCK REF & MKTG CO	091209	1233 PRECINCT LINE RD	GASOLINE	01/13/1987	2, 2A	E,Q	
			DIAMOND SHAMROCK REF & MKTG CO	091252	3515 E DIVISION	GASOLINE	04/01/1984	2, 2A	E,Q	
			DIAMOND SHAMROCK REF & MKTG CO	091276	3001 ALTA MERE RD	GASOLINE	04/07/1987	2A, 2A	E,Q	
			DIAMOND SHAMROCK REF & MKTG CO	091332	300 E SEMINARY DR	GASOLINE	05/01/1986	2A, 2A	E,Q	
			DIAMOND SHAMROCK REF & MKTG CO	091658	1800 MONTGOMERY ST	GASOLINE	02/09/1988	2, 2A	E,Q	
			DIAMOND SHAMROCK REF & MKTG CO	092690	3200 E PARK ROW @ TIMERLAKE DRIVE	GASOLINE	01/01/1989	2, 2A	E,Q	
			DIAMOND SHAMROCK REF & MKTG CO	093395	901 E ARKANSAS	GASOLINE	07/24/1989	2, 4	E,Q	
			DIAMOND SHAMROCK REF & MKTG CO	095429	CLEBURNE RD	GASOLINE	04/12/1990	2A, 1A	E,Q	
			DIAMOND SHAMROCK REF & MKTG CO	096037	2525 BROWN BLVD	GASOLINE	08/24/1989	2A, 6	E,Q	
			DIAMOND SHAMROCK REF & MKTG CO	099903	DECATUR AVE	GASOLINE	08/07/1991	2, 6	E,Q	
			DIAMOND SHAMROCK REF & MKTG CO	103681	419 W RANDOL MILL	GASOLINE	06/17/1992	2, 2A	E,Q	
			DIAMOND SHAMROCK REF & MKTG CO	108362	6621 N BEACH	GASOLINE	06/14/1994	2, 2A	E,Q	
			DIAMOND SHAMROCK REF & MKTG CO	108822	4619 RIVER OAKS BLVD	GASOLINE	07/15/1994	2, 2A	E,Q	
			DIAMOND SHAMROCK REF & MKTG CO	109062	1251 WOODHAVEN DR	GASOLINE	01/18/1995	2, 2A	E,Q	
			DIAMOND SHAMROCK REF & MKTG CO	109119	2005 W SANFORD	GASOLINE	01/25/1995	2A, 6	E,Q	
			DIAMOND SHAMROCK REF & MKTG CO	109221	6617 JACKSBORO HWY	GASOLINE	12/28/1994	2A, 1A	E,Q	
			DIAMOND SHAMROCK REF & MKTG CO	109454	1508 S BOWEN	GASOLINE	05/05/1995	2, 2A	E,Q	
			DIAMOND SHAMROCK REF & MKTG CO	111209	1901 NW 28TH ST	GASOLINE	06/12/1996	2, 2A	E,Q	
			DONALD LOOKADOO	100044	905 MEYERS RD	UNKNOWN	10/01/1997	2A, 6	E,Q	
		*	DOSOHS I, LTD.	104187	3508 NORTHWEST LOOP 820, FORT WORTH	GASOLINE, WASTE OIL	09/01/1992	2A, 1A	E,Q	
			DOUG EMERY	112260	401 N KIMBALL RD	GASOLINE	04/21/1997	2A, 6	E,Q	
			DR BRANHAM GARTH	109392	5041 DAVIS BLVD	GASOLINE	04/11/1995	2, 2A	E,Q	
			E Z MART STORES INC	112819	600 N INDUSTRIAL	UNKNOWN	12/09/1997	1B, 1A	E,Q	
			E Z SERVÉ INC	111699	844 PIPELINE RD	GASOLINE	09/20/1996	2, 2A	E,Q	
			E Z SERVE INC	111759	229 E MAIN	GASOLINE	09/24/1996	2, 2A	E,Q	
			E-Z MART STORE, INC.	102995	5112 S COOPER (@ WIMBLETON)	GASOLINE	05/05/1992	2, 2A	E,Q	
			EASTWOOD W. H.	092873	804 N SYLVANIA	GASOLINE	03/30/1989	2A, 1A	E,Q	
		*	ELHAMAD ENTERPRISES INC	113744	4100 E BERRY ST, FT WORTH	GASOLINE	12/09/1998	1B, 1A	E,Q	
		*	ELLER MEDIA CO	111863	3700 RANDOL MILL RD, ARLINGTON	GASOLINE	11/13/1996	2, 2A	E,Q	
			ELTON HYDER JR	101274	E ABRAMS	GASOLINE, WASTE OIL	12/18/1991	2, 2A	E,Q	
			ETNA INVESMENT GROUP	108085	100 AFFILIATED DR (100 NAT GIBBS DR)	DIESEL	04/22/1994	1B, 1A	E,Q	

TABLE 1
GROUNDWATER CONTAMINATION CASE DESCRIPTIONS BY COUNTY
TEXAS NATURAL RESOURCE CONSERVATION COMMISSION

COUNTY	NEW CASES	FILE NAME	FILE NUMBER	LOCATION	CONTAMINATION DESCRIPTION	DATE	ENFORCEMENT STATUS	DATA QUALITY	SECTION 5.236
TARRANT	RMD/PST								
		EXXON COMPANY USA	091229	6601 BRENTWOOD STAIR @ I30	UNKNOWN	01/29/1987	2, 2A	E,Q	
		EXXON COMPANY USA	091382	8601 IH-601	GASOLINE	07/06/1987	2, 2A	E,Q	
		EXXON COMPANY USA	091688	2524 E PARK ROW DR @ 360	GASOLINE	05/19/1986	2, 6	E,Q	
		EXXON COMPANY USA	092063	6001 CAMP BOWIE BLVD	GASOLINE	07/27/1988	2, 4	E,Q	
		EXXON COMPANY USA	093094	801 E SEMINARY DR @ I-35	UNKNOWN	04/27/1989	2, 2A	E,Q	
		EXXON COMPANY USA	093105	3849 ALTA MESA	GASOLINE	05/18/1989	2, 6	E,Q	
		EXXON COMPANY USA	103631	2424 W PIONEER PKWY @ BROWN	GASOLINE	01/31/1990	2, 2A	E,Q	
		EXXON COMPANY USA	107565	620 EAST BERRY @ PECAN	GASOLINE	03/13/1992	2, 6	E,Q	
		EXXON COMPANY USA	110317	6004 S COOPER	GASOLINE	11/28/1995	2, 6	E,Q	
		EXXON COMPANY USA	110684	1606 W RANDOL MILL	GASOLINE, DIESEL	03/19/1996	2, 2A	E,Q	
		EXXON COMPANY USA	111067	1498 PRECINCT LINE RD	GASOLINE	05/22/1996	1B, 1A	E,Q	
		EXXON COMPANY USA	111078	100 S INDUSTRIAL	GASOLINE	05/23/1996	2, 6	E,Q	
		EXXON COMPANY USA	111136	3300 DENTON HWY	GASOLINE	05/30/1996	1B, 1A	E,Q	
		EXXON USA	098557	E PARK ROW DR (@ MEADOW)	GASOLINE	04/10/1991	2, 2A	E,Q	
		FDIC	096695	SE LOOP 820	GASOLINE, WASTE OIL	08/31/1990	2, 2A	E,Q	
		FDIC	097658	COOPER ST (NW CORNER @ MEDLIN DR)	GASOLINE	12/06/1990	2, 2A	E,Q	
		FEDERAL BUREAU OF PRISONS	113425	BLDG 3001, FORT WORTH	DIESEL	09/11/1998	2, 2A	E,Q	
		FFP OPERATING PARTNERS	103644	5800 E BERRY	GASOLINE	05/28/1992	2A, 1A	E,Q	
		FINA OIL & CHEMICAL CO	091281	501 RANDOL MILL RD	GASOLINE	03/30/1987	2, 2A	E,Q	
		FINA OIL & CHEMICAL CO	091561	1731 E DIVISION	GASOLINE	11/05/1987	2, 3	E,Q	
		FINA OIL & CHEMICAL CO	091972	5617 MCCART AVE	GASOLINE	06/16/1988	2, 2A	E,Q	
		FINA OIL & CHEMICAL CO	092084	1801 E PIONEER PKWY	GASOLINE	06/01/1987	2, 2A	E,Q	
		FINA OIL & CHEMICAL CO	092170	2109 W DIVISION	GASOLINE	09/22/1988	2, 2A	E,Q	
		FINA OIL & CHEMICAL CO	092208	3501 HARWOOD RD (@ HWY 121)	GASOLINE	10/10/1987	2A, 6	E,Q	
		FINA OIL & CHEMICAL CO	093993	414 N UNIVERSITY	GASOLINE	10/09/1989	2, 2A	E,Q	
		FINA OIL & CHEMICAL CO	094007	5300 BRENTWOOD STAIR RD	GASOLINE	10/26/1989	2, 6	E,Q	
		FINA OIL & CHEMICAL CO	094747	600 N COLLINS @ SANFORD LANE	GASOLINE	11/20/1989	2, 2A	E,Q	
		FINA OIL & CHEMICAL CO	098411	S.MATLOCK	GASOLINE	03/23/1991	2, 2A	E,Q	
		FINA OIL & CHEMICAL CO	098549	W EULESS BLVD	GASOLINE	04/06/1991	2, 2A	E,Q	
		FINA OIL & CHEMICAL CO	101985	1661 PRECINCT LINE ROAD	GASOLINE	10/28/1991	2, 2A	E,Q	
		FINA OIL & CHEMICAL CO	103409	1400 WILLIAM D TATE AVE	GASOLINE	06/10/1992	2, 2A	E,Q	
		FINA OIL & CHEMICAL CO	108883	3001 EULESS BLVD	GASOLINE	10/31/1994	2, 2A	E,Q	
		FINA OIL AND CHEMICAL COMPANY	108768	4500 E LANCASTER	DIESEL	10/27/1994	2, 2A	E,Q	
		FINA OIL AND CHEMICAL COMPANY	112604	1141 W DIVISION	GASOLINE	06/05/1997	1B, 1A	E,Q	
		FORT WORTH ISD	094518	215 NE 14TH ST	GASOLINE	01/08/1990	2, 2A	E,Q	
		FORT WORTH MEDICAL PLAZA INC	103610	1401 S MAIN ST	DIESEL	06/26/1992	2, 2A	E,Q	
		FRANK FLORES	112552	1421 N MAIN ST, FORT WORTH	GASOLINE	08/22/1997	2, 2A	E,Q	
		FRED GARRISON OIL CO	113013	700 SECRETARY DR, ARLINGTON	GASOLINE	03/10/1998	1B, 1A	E,Q	
		FREEMAN PONTIAC MAZDA	098307	NE LOOP 820	GASOLINE, WASTE OIL	03/20/1991	2A, 6	E,Q	
		GENE HARRIS PETROLEUM	091322	101 FOREST HILL DR (@ E ENON)	UNKNOWN	05/23/1987	2, 2A	E,Q	
		GENICO DISTRIBUTORS-BANKRUPTCY	103488	2205 W AIRPORT FWY (SE CORNER AIRPORT	GASOLINE	06/15/1992	2, 2A	E,Q	
		GOOD LUCK OIL CO	097008	NORTHSIDE DR	GASOLINE	10/16/1990	2A, 2A	E,Q	
		GTE SOUTHWEST INC	107371	HWY 114 (2100 BLOCK)	DIESEL	10/26/1993	2, 2A	E,Q	
		GULF REALTY INC	111915	1400 S COLLINS	GASOLINE	09/19/1996	2, 6	E,Q	
		HAROLD & CARMEN SPARKS	107726	1000 JONES ST	DIESEL	12/06/1990	2A, 1A	E,Q	

TABLE 1
GROUNDWATER CONTAMINATION CASE DESCRIPTIONS BY COUNTY
TEXAS NATURAL RESOURCE CONSERVATION COMMISSION

COUNTY	NEW DIVISION	FILE CASES	FILE NAME	FILE NUMBER	LOCATION	CONTAMINATION DESCRIPTION	DATE	ENFORCEMENT STATUS	DATA QUALITY	SECTION 5.236
TARRANT										
	RMD/PST									
			HARRIS OIL COMPANY	094993	FOREST HILL DR	GASOLINE	08/14/1989	2, 2A	E,Q	
			HAYES LEASING CO INC	091282	AVIS FACILITY (N)	GASOLINE	03/26/1987	2, 2A	E,Q	
			HI-TECH AUTO	091842	800 W HURST BLVD	GASOLINE	04/26/1988	2, 3	E,Q	
			HOLLAND OIL COMPANY	094746	2525 NE 28TH	DIESEL	12/22/1989	2, 2A	E,Q	
			INTERNATIONAL AUTO SALES	103492	711 E DIVISION, ARLINGTON	GASOLINE, WASTE OIL	07/15/1992	2, 6	E,Q	
			J M C OIL CO	111528	501 N SAGINAW BLVD	GASOLINE	06/28/1996	2, 2A	E,Q	
			J-MC OIL CO	101004	N COOPER ST	GASOLINE	11/26/1991	2, 2A	E,Q	
			J.C. DUNCAN CO.	101649	HARRISON ST	GASOLINE, DIESEL, WASTE OIL	07/23/1991	2A, 6	E,Q	
			JEAN RIDER	091686	101 SOUTHEAST PKWY	GASOLINE	02/19/1988	5B, 2A	E,Q	
			JEHAD MAL HAWHEEL	113593	2312 N SYLVANIA, FORT WORTH	GASOLINE	11/05/1998	1B, 1A	E,Q	
			JERRY EMMONS	098975	N MAIN ST	GASOLINE	05/14/1991	5B, 2A	E,Q	
			JMC OIL CO	103876	3280 W SOUTHLAKE BLVD (HWY 1709) @	GASOLINE	07/15/1992	2, 2A	E,Q	
			KEVIN KHORRAMI	108887	3402 AZLE ST (INTERSECTION OF AZLE AVE &	GASOLINE	12/02/1994	2, 4	E,Q	
			KWIK CAR WASH	111303	1519 E PARK ROW	UNKNOWN	07/11/1996	2, 2A	E,Q	
			L S I	103326	214 HEMPHILL	GASOLINE	06/01/1992	2, 2A	E,Q	
			LADY LUCK PARTNERSHIP	112860	1717 E LOOP 820, FORT WORTH	GASOLINE, DIESEL, WASTE OIL	01/21/1998	2, 6	E,Q	
			LAKE COUNTRY MARINA J V	110276	9290 HERRING RD	GASOLINE	12/15/1995	2, 5	E,Q	
			LLEWELLYN JACK	101305	E BELKNAP	UNKNOWN	12/17/1991	2A, 1A	E,Q	
			LOFLAND CORP	096046	2400 NE 36TH ST	GASOLINE, DIESEL	04/19/1990	2, 6	E,Q	
			LOUIS HOWARD	106492	2206 WEST EULESS BOULEVARD	GASOLINE	04/14/1993	2, 2A	E,Q	
			LSI SERVICES CO	109676	2400 MONTGOMERY	GASOLINE	04/28/1995	2, 2A	E,Q	
			LSI SERVICES CO	109705	6217 E LANCASTER	GASOLINE	06/11/1995	2, 5	E,Q	
			LSI SERVICES CO	109709	500 N LAS VEGAS	GASOLINE	05/03/1995	2, 2A	E,Q	
			LUCKY LADY OIL COMPANY	103193	116 BEDFORD EULESS RD	GASOLINE	05/27/1992	2, 2A	E,Q	
			LUCKY LADY OIL COMPANY	107460	6728 DAVIS BLVD	GASOLINE	11/11/1993	2, 2A	E,Q	
			LUMBER TREATING CO	112960	6813 E ROSEDALE, FORT WORTH	GASOLINE	02/05/1998	2, 2A	E,Q	
			LYNN SMITH	107506	300 E ROSEDALE ST	GASOLINE	12/02/1993	2A, 1A	E,Q	
			MANSFIELD ISD	100015	1400 COUNTRY CLUB RD, MANSFIELD	HYDR FLUID	08/23/1991	2, 4	E,Q	
			MAPCO INC	092766	3451 MANSFIELD HWY @ NOLAN ST	GASOLINE	12/23/1989	2, 6	E,Q	
			MCCLLOUD FOOD STORES INC	113696	1601 E HWY 199, AZLE	GASOLINE	11/23/1998	1B, 1A	E,Q	
			MOBIL OIL CORP	092068	400 GRAPEVINE HWY	GASOLINE	07/18/1988	2, 6	E,Q	
			MOBIL OIL CORP	092659	1600 W PIONEER RD	GASOLINE	10/21/1988	2, 6	E,Q	
			MOBIL OIL CORP	101058	CAMP BOWIE & FAIRFIELD	GASOLINE	07/16/1991	2, 6	E,Q	
			MOBIL OIL CORP	102477	4380 GREEN OAKD @ LITTLE	GASOLINE, WASTE OIL	03/26/1992	2, 6	E,Q	
			MOBIL OIL CORP	103977	2590 E ARKANSAS LN	GASOLINE	06/26/1992	2, 6	E,Q	
			MOBIL OIL CORP	106218	2100 AIRPORT FREEWAY	GASOLINE	02/25/1993	2A, 1A	E,Q	
			MOBIL OIL CORP	108100	4429 BELLAIRE	GASOLINE	10/14/1991	2, 6	E,Q	
			MORITZ CADILLIC	105664	1511 INDUSTRIAL CT	GASOLINE	10/29/1992	2, 2A	E,Q	
			MOTHERAL PRINTING COMPANY	100262	S MAIN ST	GASOLINE, CHEMICAL	09/11/1991	2, 2A	E,Q	
			MR ZIGMUND NIEHAY	113261	1149 BURTON HILL RD, FORT WORTH	GASOLINE, WASTE OIL	06/10/1998	1B, 1A	E,Q	
			MR. FREDDY VESTAL	113537	429 E HURST BLVD, HURST	GASOLINE	10/14/1998	1B, 1A	E,Q	
			MR. RON STURGEON	113529	1409 CARSON ST, HALTOM CITY	GASOLINE, DIESEL	10/14/1998	2, 2A	E,Q	
			MUDD JOE	102421	8007 MANSFIELD HIGHWAY, ARLINGTON	GASOLINE, DIESEL, KEROSENE	04/22/1992	2, 2A	E,Q	
			NATIONAL CONVENIENCE STORES	091237	HWY 141 @ T W KING RD	GASOLINE	10/09/1986	5B, 4	E,Q	
			NATIONAL CONVENIENCE STORES	101351	BRENTWOOD STAIR RD	GASOLINE, DIESEL	11/27/1991	5B, 1A	E,Q	

TABLE 1
GROUNDWATER CONTAMINATION CASE DESCRIPTIONS BY COUNTY
TEXAS NATURAL RESOURCE CONSERVATION COMMISSION

COUNTY	NEW DIVISION CASES	FILE NAME	FILE NUMBER	LOCATION	CONTAMINATION DESCRIPTION	DATE	ENFORCEMENT STATUS	DATA QUALITY	SECTION 5.236
TARRANT	RMD/PST								
		NATIONAL CONVENIENCE STORES	104126	4400 SOUTHWEST BLVD	GASOLINE	07/30/1992	5B, 1A	E,Q	
		NATIONS BANK	098923	E ROSEDALE ST	GASOLINE, WASTE OIL	04/10/1991	2A, 6	E,Q	
		NATIONS BANK	099356	S BALLINGER	GASOLINE, DIESEL, WASTE OIL	06/25/1991	2A, 6	E,Q	
		NGUYEN VO	095281	N E 28TH ST	GASOLINE	04/16/1990	2, 2A	E,Q	
		NORA LACY	107273	1550 E BROAD	DIESEL	09/17/1993	2, 2A	E,Q	
		NORMAN WOLF	110316	4099 DENTON HWY	GASOLINE, WASTE OIL	01/22/1996	2, 2A	E,Q	
		NORTH HILLS REALTY, INC.	100225	FLORY ST	GASOLINE	09/12/1991	2A, 2A	E,Q	
		OBANION PROPERTIES INC	113677	3309 W DIVISION, ARLINGTON	GASOLINE	11/23/1998	1B, 1A	E,Q	
		ODESSA LAND CORPORATION	095389	WINS COTT RD	GASOLINE	02/20/1990	2A, 2A	E,Q	
		OGDEN ALLIED AVIATION SERVICES	106847	W AIRFIELD DR	JET FUEL	06/21/1993	2, 2A	E,Q	
		OMAR S ELHAMAD	113679	1137 E HATTIE, FORT WORTH	GASOLINE	11/23/1998	1B, 1A	E,Q	
		PEPSI COLA BOTTLING	097512	BLUE MOUND RD	GASOLINE, DIESEL	07/25/1990	2, 2A	E,Q	
		PIONEER OIL CO	113695	210 BEDFORD EULESS RD, HURST	GASOLINE	11/23/1998	2, 2A	E,Q	
		PRESTIGE GUNITE INC	110705	860 DAVIS BLVD	UNKNOWN	03/29/1996	2, 2A	E,Q	
		PROFESSIONAL FUELING SYSTEMS	098565	E NORTHWEST HWY	GASOLINE	01/23/1991	2, 2A	E,Q	
		PROFICIENT FOOD CO	110049	2116 EXCHANGE DR	GASOLINE	08/30/1995	2, 2A	E,Q	
		PRR, INC.	106605	3300 N SYLVANIA AVE	GASOLINE, DIESEL, WASTE OIL	04/12/1993	2, 2A	E,Q	
		QUICKWAY GROCERY CO	099001	WINS COTT PLOVER RD	GASOLINE	02/20/1991	2, 2A	E,Q	
		QUIK SAK STORE INC	113134	1101 SOUTHEAST PKWY, AZLE	GASOLINE	04/30/1998	1B, 1A	E,Q	
		QUIK SAK STORES INC	092734	6753 E LANCASTER	GASOLINE	03/02/1989	2, 2A	E,Q	
		QUIK SAK STORES INC	113135	1101 OHIO GARDEN, FORT WORTH	GASOLINE	04/30/1998	2, 2A	E,Q	
		RACETRAC PETROLEUM INC	101001	E LANCASTER AVE	GASOLINE	09/30/1991	2, 2A	E,Q	
		RANDOL MILL WEST JOINT VENTURE	113834	1704 W RANDOL MILL RD, ARLINGTON	GASOLINE	12/09/1998	1B, 1A	E,Q	
		RESTRUCTURE PETRO. MKTG SCVS	104344	2790 S 2ND AVE	GASOLINE	08/19/1992	2, 2A	E,Q	
		RESTRUCTURE PETRO. MKTG SVCS	111761	12201 RENDON RD	GASOLINE	09/24/1996	2, 2A	E,Q	
		RHINE KENNETH	092213	500 N STEWART ST	GASOLINE	08/17/1988	5B, 2A	E,Q	
		RIDGLEA COUNTRY CLUB	112996	4029 EDGEHILL, FORT WORTH	GASOLINE	03/03/1998	1B, 1A	E,Q	
		ROLLINS LEASING CORP	099457	E AVE E & 110TH	DIESEL	06/10/1991	2, 2A	E,Q	
		ROY BROWNING	107497	3011 BLEDSOE, FORT WORTH	GASOLINE	12/16/1993	2, 6	E,Q	
		RYDER TRUCK RENTAL INC	092597	1315 RIVERSIDE DR	DIESEL	02/08/1991	2, 3	E,Q	
		RYDER TRUCK RENTAL INC	097442	SOUTH FRWY (IH-35W SOUTH)	DIESEL	11/01/1990	2, 2A	E,Q	
		S & T OIL CO	112857	9501 S HWY 377, BENBROOK	GASOLINE	01/07/1998	2, 2A	E,Q	
		SALVINO VIC	092530	1423 W NORTHWEST HWY, GRAPEVINE	DIESEL	01/20/1989	2, 6	E,Q	
		SAM QADDURA	093082	3417 HORN ST @ DIAZ	GASOLINE	05/24/1989	2A, 1A	E,Q	
		SAM TARSHA	113684	5900 SOUTH FWY, FORT WORTH	GASOLINE	11/23/1998	1B, 1A	E,Q	
		SANDFORD OIL CO	112460	1804 E HWY 199	GASOLINE	06/19/1997	2, 2A	E,Q	
		SCI-ROEV TEXAS PARTNERS, L.P.	099285	CHERRY ST, FORT WORTH	GASOLINE	06/18/1991	2A, 1A	E,Q	
		SCOTTS MARINA LAKE GRAPEVINE	113770	FAIRWAY DR @ S END OF DAM DR, GRAPEVINE	GASOLINE	12/09/1998	1B, 1A	E,Q	
		SEARS & ROEBUCK	107639	2921 EAST DIVISION, ARLINGTON	WASTE OIL	01/27/1994	2, 2A	E,Q	
		SELLERS BUD	104498	825 NORTH MAIN STREET	GASOLINE, WASTE OIL	09/02/1992	2, 2A	E,Q	
		SHELL OIL PRODUCTS CO	113084	900 E DIVISION, ARLINGTON	GASOLINE	04/08/1998	1B, 1A	E,Q	
		SIX FLAGS OVER TEXAS	093165	2201 ROAD TO SIX FLAGS	DIESEL, GASOLINE	05/26/1989	2, 4	E,Q	
		SIX FLAGS OVER TEXAS	095120	NR COPELAND ROAD	GASOLINE	02/14/1990	2, 2A	E,Q	
		SNAPPY JACKS INC	091451	INTERSECTION OF HWY 287 & FM 157	DIESEL	08/17/1987	2A, 2A	E,Q	
		SOLUTION WARE INC	111409	3001 E ROSEDALE	GASOLINE	07/25/1996	1B, 1A	E,Q	

TABLE 1
GROUNDWATER CONTAMINATION CASE DESCRIPTIONS BY COUNTY
TEXAS NATURAL RESOURCE CONSERVATION COMMISSION

COUNTY	DIVISION	NEW CASES	FILE NAME	FILE NUMBER	LOCATION	CONTAMINATION DESCRIPTION	DATE	ENFORCEMENT STATUS	DATA QUALITY	SECTION 5.236
TARRANT	RMD/PST		SOUTHERN UNION PACIFIC RR CO	112903	400 E BROADWAY, FORT WORTH	OTHER	01/22/1998	2A, 1A	E,Q	
			SOUTHLAND CORP	093287	2823 BROWN TRL	GASOLINE	07/05/1989	2, 2A	E,Q	
			SOUTHLAND CORP	093687	1622 HEMPHILL	GASOLINE	08/22/1989	2, 2A	E,Q	
			SOUTHLAND CORP	094006	2900 BROWN TRL	GASOLINE	10/16/1989	2, 2A	E,Q	
			SOUTHLAND CORP	095003	OLD CLEBURNE RD	GASOLINE	02/27/1990	2, 6	E,Q	
			SOUTHLAND CORP	103084	703 W DIVISION	GASOLINE	05/14/1992	2, 2A	E,Q	
			SOUTHLAND CORP	109162	511 N MAIN	GASOLINE	12/15/1994	2, 3	E,Q	
			SOUTHLAND CORP	110647	1201 W RANDOL MILL	UNKNOWN	03/20/1996	2, 6	E,Q	
			SOUTHLAND CORP	110686	1521 W ARKANSAS	UNKNOWN	03/28/1996	2, 2A	E,Q	
			SOUTHLAND CORP	110701	2801 E PARK ROW	GASOLINE	03/21/1996	2, 2A	E,Q	
			SOUTHLAND CORP	110855	3200 W 7TH ST	GASOLINE	04/17/1996	2, 2A	E,Q	
			SOUTHWEST PROPERTIES	109671	602 FOUNTAIN PKWY	GASOLINE	12/09/1994	2A, 1A	E,Q	
			SOUTHWESTERN BELL TELEPHONE	113297	3516 IRENE ST, FORT WORTH	GASOLINE	06/25/1998	2, 6	E,Q	
			SOUTHWESTERN BELL TELEPHONE CO	102673	312 WEST ABRAMS	GASOLINE	04/13/1992	2, 2A	E,Q	
			STAFFORD-LOWDON	101629	LUBBOCK AVE	GASOLINE	01/06/1992	2, 6	E,Q	
			STAR ENTERPRISE	091671	901 E PARK ROW	GASOLINE	02/11/1988	2A, 6	E,Q	
			STAR ENTERPRISE	098062	S UNIVERSITY	WASTE OIL	02/21/1991	2, 2A	E,Q	
			STAR ENTERPRISE	100091	GREEN OAKS	GASOLINE, DIESEL	08/26/1991	2, 2A	E,Q	
			STAR ENTERPRISE	101599	NORTH INDUSTRIAL	GASOLINE	01/07/1992	2, 4	E,Q	
			STAR ENTERPRISE	107889	8541 I-30 @ LAS VEGAS TRAIL	GASOLINE	03/24/1993	2, 2A	E,Q	
			STAR ENTERPRISE	109651	1500 S COOPER, ARLINGTON	GASOLINE	07/14/1995	2, 2A	E,Q	
			STAR ENTERPRISE	110757	1595 E BROAD	GASOLINE	03/29/1996	2, 2A	E,Q	
			STAR ENTERPRISE	112330	3070 S UNIVERSITY	GASOLINE	05/15/1997	2A, 6	E,Q	
			STAR ENTERPRISE	112690	900 N WATSON	GASOLINE	10/01/1997	2, 2A	E,Q	
			SWITZER PETROLEUM	111782	6551 WATAUGA RD	GASOLINE	10/05/1996	2, 2A	E,Q	
			SWITZER PETROLEUM PRODUCTS INC	111661	5520 E LANCASTER	GASOLINE, DIESEL	08/28/1996	2, 2A	E,Q	
			SWITZER PETROLEUM PRODUCTS INC	111662	2362 E NORTHWEST HWY (HWY 114)	GASOLINE	08/22/1996	2A, 6	E,Q	
			SWITZER PETROLEUM PRODUCTS INC	111735	7375 EDERVILLE RD	GASOLINE	08/09/1996	2A, 1A	E,Q	
			SWITZER PETROLEUM PRODUCTS INC	111736	2200 E ROSEDALE	GASOLINE	08/09/1996	2A, 1A	E,Q	
			TANDY CORP	092405	401 NE 38TH ST	CHEMICAL	10/31/1988	2D, 2A	E,Q	
			TARRANT COUNTY TRANSP. SERV.	107443	1111 N HOUSTON, FORT WORTH	HYDR FLUID	12/08/1993	2, 2A	E,Q	
			TARRANT CTY TRANSPORTATION DEP	109969	901 EVANS AVE	GASOLINE	10/19/1995	2, 6	E,Q	
			TEXACO REFINING & MARKETING	092595	2221 E BERRY ST	GASOLINE	12/21/1988	2, 2A	E,Q	
			TEXAS INDUSTRIES INC	110999	3601 LAWNWOOD	UNKNOWN	05/16/1996	2, 2A	E,Q	
			TEXAS RAIL JOINT	113594	500 N MAIN, FORT WORTH	GASOLINE	11/05/1998	1B, 1A	E,Q	
			THE PHILLIPS 66 CO	113363	1800 E DIVISION, ARLINGTON	GASOLINE	07/25/1998	1B, 1A	E,Q	
			TMT INC	096101	E ARKANSAS - NE CORNER OF NEW YORK &	GASOLINE	06/22/1990	2, 5	E,Q	
			TMT INC	107241	3400 SOUTH WATSON	GASOLINE	07/26/1993	2, 2A	E,Q	
			TOWN & COUNTRY	112655	1207 N HWY 157	GASOLINE	05/30/1997	1B, 1A	E,Q	
			TRI-STATE	113396	214 E LONG ST, FORT WORTH	GASOLINE	08/14/1998	2, 6	E,Q	
			TRI-WAY CONCRETE PUMPING INC	113275	3928 HARWOOD RD, BEDFORD	GASOLINE, DIESEL	06/18/1998	1B, 1A	E,Q	
			TRINITY PARK II JOINT VENTURE	110374	1030 STAYTON ST	DIESEL	01/10/1996	2, 2A	E,Q	
			TRIPLE A OIL COMPANY	097427	1700 PRECINCT RD, HURST	GASOLINE	11/27/1990	2, 2A	E,Q	
			TXDOT	091191	3600 N BEACH	GASOLINE	12/17/1986	2A, 1A	E,Q	
			TXDOT	096219	804 E WAGGOMAN	GASOLINE	07/13/1990	2, 2A	E,Q	

TABLE 1
GROUNDWATER CONTAMINATION CASE DESCRIPTIONS BY COUNTY
TEXAS NATURAL RESOURCE CONSERVATION COMMISSION

COUNTY	NEW	FILE	FILE	LOCATION	CONTAMINATION	DATE	ENFORCEMENT	DATA	SECTION
DIVISION	CASES	NAME	NUMBER		DESCRIPTION		STATUS	QUALITY	5.236
TARRANT									
	RMD/PST								
		TXDOT	105891	6948 DENTON HWY	GASOLINE	01/14/1993	2, 5	E,Q	
		U HAUL CO OF DALLAS	096667	7047 Grapevine Hwy, North Richland Hills	GASOLINE	04/17/1990	2A, 1A	E,Q	
		UHAUL - AMERCO	110687	7047 GRAPEVINE HWY, NORTH RICHLAND HILLS	GASOLINE	03/28/1996	1B, 1A	E,Q	
		ULTRAMA DIAMOND SHAMROCK	113815	2395 N COLLINS, ARLINGTON	GASOLINE	12/09/1998	1B, 1A	E,Q	
		ULTRAMAR DIAMOND SHAMROCK	093085	2432 W DIVISION	GASOLINE	05/23/1989	2, 4	E,Q	
		ULTRAMAR DIAMOND SHAMROCK	099388	S COOPER ST	GASOLINE	06/27/1991	2, 6	E,Q	
		ULTRAMAR INC	091159	IH-20(HWY 80)	GASOLINE	05/16/1986	2A, 2A	E,Q	
		UNIVERSITY TEXAS AT ARLINGTON	095266	& S WEST ST	DIESEL	03/27/1990	2A, 6	E,Q	
		UNKNOWN	091442	GTE MANHOLE	GASOLINE	08/27/1987	5B, 2A	E,Q	
		UNKNOWN	097640	HWY 157	UNKNOWN	12/07/1990	2, 2A	E,Q	
		UNKNOWN	098341	N AYRES	UNKNOWN	03/07/1991	2A, 1A	E,Q	
		UNKNOWN	098752	DAVIS BLVD (5600 BLOCK)	GASOLINE	04/25/1991	1B, 1A	E,Q	
		UNKNOWN	106377	3000 SHOTTS ST	GASOLINE	03/05/1993	1B, 1A	E,Q	
		UNKNOWN	112433	1700 BLK LAMAR	UNKNOWN	06/30/1997	1B, 1A	E,Q	
		US AIR FORCE CARSWELL	104524	BLDG 1518 BASE SERVICE STATION	GASOLINE	09/02/1992	2, 5	E,Q	
		US AIR FORCE-AFBCA-DC CARSWELL	095220	B ST-SPOT 35 (BLDG 4154) FUEL HYDRANT SYS B	JET FUEL	03/06/1990	2, 2A	E,Q	
		US AIR FORCE-AFBCA-DC CARSWELL	104819	BLDG 1170, POL TANK FARM SITE & LOADING	JET FUEL	10/02/1992	2, 3	E,Q	
		VANDERGRIF CHEVROLET	094748	901 E DIVISION	GASOLINE	01/09/1990	5B, 6	E,Q	
		VANDERVOORTS DAIRY PRODUCTS	103417	900 S MAIN (100 BLK OF WEST TERRELL), FORT	DIESEL	07/07/1992	2A, 1A	E,Q	
		WALMART INC	099124	CHERRY LN	GASOLINE	05/29/1991	2, 4	E,Q	
		WES TEX SERVICE STATIONS LTD	110363	6107 S COOPER ST	GASOLINE	01/31/1996	2A, 1A	E,Q	
		WORKING MANS FRIEND OIL CO	109721	1801 E LOOP 820	GASOLINE	06/28/1995	2A, 1A	E,Q	
		WORTH OIL CO	109639	2417 W SEMINARY, FORT WORTH	GASOLINE	07/06/1995	2, 6	E,Q	
		YELLOW STAR INC	113624	2912 VAUGHAN, FORT WORTH	GASOLINE	11/23/1998	1B, 1A	E,Q	
		ZIPCO INC	113306	100 S FORREST HILL DR, EVERMAN	GASOLINE, DIESEL	07/04/1998	1B, 1A	E,Q	
	RMD/SC								
		U.S. AIR FORCE PLANT #4 (LOCKHEED-MARTIN)	FILE NAME	6 MILES WEST OF THE CENTER OF FORT	TRICHLOROETHENE, VINYL		5A, 3	E,Q,V,2,3	
	RMD/SSDAT								
		BELL HELICOPTER/TEXTRON	FILE NAME	600 E. HURST BLVD., FT. WORTH	CHROMIUM	03/05/1993	0, 1	E	
		MISSOURI PACIFIC RAILWAY (AKA:TX PACIFIC	FILE NAME	CENTENNIAL YARD, FORT WORTH	CHROMIUM, ARSENIC, LEAD	11/22/1985	1B, 1A	E	
		STAR ENTERPRISE PETROLEUM MARKETING	FILE NAME	3200 N. SYLVANIA AVE., FT. WORTH	OIL, BTEX	09/30/1992	0, 2	E	
		SUPERIOR CHROME AKA:SENTRY, TX. AIRCRAFT	FILE NAME	2025 EAST ROSEDALE, FORT WORTH	CHROMIUM	08/05/1982	1B, 1A	Q	
	RMD/VC								
		2400 WEST FREEWAY AND 2000 NORTH FOREST	273	2400 WEST FREEWAY/2000 NORTH FOREST	METALS, PETROLEUM	06/13/1996	0, 2	E	
		4.7573 ACRE TRACT OF LAND (MESCO METAL)	446	NW CORNER OF HIGHWAY 114 AND KIMBALL	HYDROCARBONS	01/29/1997	0, 6	E	
		A-CLEANERS	557	SW CORNER NW HIGHWAY AND PARK	CHLORINATED SOLVENTS	07/01/1997	0, 4	E	
		ANADITE, INC.	471	711 WEST HURST BOULEVARD, HURST	METALS	02/19/1997	0, 2	E	
		ARLINGTON STONERIDGE SHOPPING CENTER	352	2400-2424 SOUTH COLLINS ROAD, ARLINGTON	CHLORINATED SOLVENTS	09/24/1996	0, 4	E	
		ARMSTRONG HUGHES PROPERTY	321	12000 SOUTH PIPELINE ROAD, FORT WORTH	TPH/METALS	08/14/1996	0, 2	E	
		AVENUE J BUILDING (PINNACLE BRANDS)	486	924 AVENUE J EAST, GRAND PRAIRIE	SOLVENTS	03/11/1997	0, 3	E	
		BY VILLAGE SHOPPING CENTER	279	701 WEST BY STREET, FORT WORTH	BETX	06/21/1996	0, 1B	E	
		CIMARRON PLAZA SHOPPING CENTER	702	1220 AIRPORT FREEWAY, BEDFORD	CHLORINATED SOLVENTS	02/13/1998	0, 2A	E	
		COACHMEN INDUSTRIES OF TEXAS, INC.	518	729 EAST DALLAS ROAD, GRAPEVINE	SOLVENTS	05/02/1997	0, 3	E	
		DAVIS INDUSTRIAL PARK	469	5205 DAVIS BOULEVARD, N. RICHLAND HILLS	CHLORINATED SOLVENTS	02/19/1997	0, 4	E	

TABLE 1
GROUNDWATER CONTAMINATION CASE DESCRIPTIONS BY COUNTY
TEXAS NATURAL RESOURCE CONSERVATION COMMISSION

COUNTY	NEW DIVISION CASES	FILE NAME	FILE NUMBER	LOCATION	CONTAMINATION DESCRIPTION	DATE	ENFORCEMENT STATUS	DATA QUALITY	SECTION 5.236
TARRANT	RMD/VC	ESTATE OF ADRIENNE GANS SIMON	141	5101 DAVIS BOULEVARD, N. RICHLAND HILLS	PETROLEUM HYDROCARBONS,	11/08/1995	0, 2B	E	
		FINA OIL AND CHEMICAL - GRAPEVINE	771	2401 HIGHWAY 26 WEST, GRAPEVINE	VOCS, TPH	05/22/1998	0, 2	E	
		FWTA RAILTRAN/INTERMODAL TRANS. CENTER	365	1600 THROCKMORTON, FORT WORTH	HYDROCARBONS, METALS	10/08/1996	0, 3	E	
		HARWOOD CENTRAL VILLAGE SHOPPING CENTER	541	2101-2113 HARWOOD ROAD, BEDFORD	CHLORINATED SOLVENTS	05/30/1997	0, 2	E	
		INTERTURBINE DALLAS CASINGS DIVISION	250	2800 AVENUE E EAST, ARLINGTON	SOLVENTS	05/10/1996	0, 4	E	
		MAYFIELD VILLAGE SHOPPING CENTER	132	2501 MAYFIELD ROAD, ARLINGTON	CHLORINATED SOLVENTS	10/19/1995	0, 2	E	
		OAKS AT CENTREPOINT I AND II APARTMENTS	441	14300 STATLER COURT, FORT WORTH	METALS	01/22/1997	0, 6	E	
		ONE HOUR MARTINIZING DRY CLEANERS	271	MAYFAIR VILLAGE/698 GRAPEVINE HIGHWAY,	SOLVENTS	06/06/1996	0, 3	E	
		PHASE I AREAS - FORMER MOBIL OIL REFINERY	774	SYLVANIA AVENUE/LONG AVENUE, FORT	TPH,BTEX,SOLVENTS,METALS	05/22/1998	0, 3	E	
		PRIDE REFINING CARSWELL - ALEDO PIPELINE	827	SOUTH SIDE HIGHWAY 183/ROARING SPRINGS,	HYDROCARBONS (JET FUEL)	08/26/1998	0, 2	E	
		RETAINED TRACT/FORMER A. BRANDT FACILITY	808	BETWEEN 1300-1340 EAST BY STREET, FORT	SOLVENTS	07/17/1998	0, 2	E	
		S & B TECHNICAL PRODUCTS	497	1300 EAST BY STREET, FORT WORTH	SOLVENTS	04/03/1997	0, 2	E	
		VANDERGRIFF ACURA DEALERSHIP	555	1333 EAST IH 20, ARLINGTON	TPH, BTEX	06/26/1997	0, 5	E	
		W. J. HOLLAND SURVEY	168	SE CORNER US HWY 377/ WALL-PRICE KELLER,	METALS	01/25/1996	0, 6C	E	
	RMD/VCIO	FORMER PIONEER CONCRETE	047	617 EAST DALLAS ROAD, GRAPEVINE	CHLORINATED HYDROCARBONS,	07/01/1998	0, 2B	E	
TAYLOR	ENF	DOWELL SCHLUMBERGER - ABILENE	33588	102 MARKET STREET, TYE	HYDROCARBONS,CHLORINATED	11/07/1988	3B, 2A	EQV23	
		US AIR FORCE - DYESS AFB	64003	96CSG/DEEV DYESS AFB, ABILENE	ORGANICS	02/11/1988	3A, 2A	EQV23	
	FOD	FINA OIL AND GAS COMPANY		8 MILES WEST OF TYE ON SOUTH SIDE OF HWY	BENZENE, TOLUENE, XYLENE	02/04/1988	2D, 2B	E,Q,V,2,3	
	RMD/CA	DOWELL SCHLUMBERGER - ABILENE	33588	102 MARKET STREET, TYE	HYDROCARBONS,CHLORINATED	11/07/1988	3B, 2A	EQV23	
		US AIR FORCE - DYESS AFB	64003	96CSG/DEEV DYESS AFB, ABILENE	ORGANICS	02/11/1988	3A, 2A	EQV23	
	RMD/PST	ACCO FEEDS INC	095538	CHINA ST	DIESEL	05/02/1990	2A, 6	E,Q	
		ALLSUP PETROLEUM	093107	4002 RIDGEMONT DR @ JOHN KNOX DR	GASOLINE	06/02/1989	2, 2A	E,Q	
		ALLSUP PETROLEUM	097899	HWY 351	DIESEL	01/07/1991	2, 2A	E,Q	
		ALLSUP PETROLEUM, INC.	103338	2702 AMBLER	GASOLINE	02/20/1992	2, 2A	E,Q	
		ALLSUPS PETROLEUM	111620	4600 N PINE ST	GASOLINE	03/28/1996	2, 2A	E,Q	
		ALLSUPS PETROLEUM	111621	IH 20 & FM 600	GASOLINE	03/25/1996	2, 2A	E,Q	
		ALLSUPS PETROLEUM, INC.	111613	2334 S 14TH ST	GASOLINE	03/22/1996	2, 2A	E,Q	
		ALLSUPS PETROLEUM, INC.	111614	102 N PIONEER ST	GASOLINE	03/21/1996	2, 2A	E,Q	
		ALLSUPS PETROLEUM, INC.	111616	800 N GRAPE ST	GASOLINE	03/21/1996	2, 2A	E,Q	
		ALLSUPS PETROLEUM, INC.	111618	IH 20 & N 10TH ST	GASOLINE	03/24/1996	2, 2A	E,Q	
		ALLSUPS PETROLEUM, INC.	111619	2401 S 1ST	GASOLINE	03/20/1996	2, 2A	E,Q	
		ALLSUPS PETROLEUM, INC.	111763	1901 S 1ST	GASOLINE	03/21/1996	2, 2A	E,Q	
		AUTO FUEL CO INC	092097	641 S TREADWAY24112	GASOLINE, DIESEL	08/16/1988	2, 2A	E,Q	
		AUTO FUEL CO INC	097903	S 1ST ST	GASOLINE	01/22/1991	2, 2A	E,Q	
		BANDAG INC R & D CENTER	096116	FM 18	DIESEL	07/10/1990	2, 4	E,Q	
		BILL BURNS OIL CO	111492	IH 20 & ROMP 220	GASOLINE	08/06/1996	2, 2A	E,Q	
		BOB LOYD GAS CO	108702	1702 CAMPUS CT	GASOLINE, WASTE OIL	06/21/1994	2A, 6	E,Q	

TABLE 1
GROUNDWATER CONTAMINATION CASE DESCRIPTIONS BY COUNTY
TEXAS NATURAL RESOURCE CONSERVATION COMMISSION

COUNTY	NEW DIVISION CASES	FILE NAME	FILE NUMBER	LOCATION	CONTAMINATION DESCRIPTION	DATE	ENFORCEMENT STATUS	DATA QUALITY	SECTION 5.236
TAYLOR	RMD/PST								
	*	BOB LOYD L P GAS	113733	1941 S TREADAWAY, ABILENE	GASOLINE, DIESEL	12/02/1998	2, 2A	E,Q	
		BOB LOYD L P GAS CO	092430	3102 S 14TH	GASOLINE	12/08/1988	2, 2A	E,Q	
		BOB LOYD L P GAS CO	097238	S TREADAWAY	GASOLINE, DIESEL, WASTE OIL	10/12/1990	5B, 6	E,Q	
	*	BOB LOYD L P GAS CO	113800	997 N DANVILLE, ABILENE	GASOLINE	12/07/1998	1B, 1A	E,Q	
		BONNET RESOURCES CORP	098066	IH-20 (@ SHIRLEY RD)	GASOLINE, DIESEL	02/01/1991	2A, 1A	E,Q	
		CIRCLE K STORES INC	110897	3131 S DANVILLE	GASOLINE	04/11/1996	2, 2A	E,Q	
		CIRCLE K STORES INC	111503	1757 INDUSTRIAL BLVD & TREADAWAY	GASOLINE, DIESEL	08/14/1996	2, 2A	E,Q	
	*	CIRCLE K STORES INC	113467	4150 RIDGEMONT DR, ABILENE	GASOLINE	09/25/1998	1B, 1A	E,Q	
		CITY OF ABILENE	094206	898 SANDY	GASOLINE	12/05/1989	2, 2A	E,Q	
		CLAXTON O L	101512	RR 1, BRADSHAW	GASOLINE	01/10/1992	5B, 1A	E,Q	
		DOT/FAA	093541	ABILENE MUNICIPAL AIRPORT	JET FUEL	08/21/1989	2, 3	E,Q	
		DOWELL SCHLUMBERGER INC	094073	102 MARKET ST	GASOLINE	10/30/1989	2, 2A	E,Q	
		EDDIE HODGES	096906	PINE	GASOLINE, DIESEL	09/21/1990	2, 2A	E,Q	
		ELMWOOD MEMORIAL PARK	094787	HWY 277 S	GASOLINE	01/24/1990	2, 2A	E,Q	
		FINA OIL	111750	4840 N 10TH @ WINTERS FWY.	GASOLINE	09/26/1996	2, 2A	E,Q	
		FINA OIL & CHEMICAL CO	094709	1366 MARSHALL	GASOLINE	01/09/1990	2, 2A	E,Q	
		FINA OIL & CHEMICAL CO	096067	3630 N 6TH ST	GASOLINE	09/27/1989	2, 2A	E,Q	
		FINA OIL & CHEMICAL CO	099697	N TREADAWAY	GASOLINE, DIESEL	07/23/1991	2A, 6	E,Q	
		FINA OIL & CHEMICAL CO	100081	S 1ST	GASOLINE, DIESEL, WASTE OIL	08/28/1991	2, 4	E,Q	
		FINA OIL & CHEMICAL CO	101088	302 BUTTERNUT	GASOLINE	04/15/1992	2, 2A	E,Q	
		FINA OIL & CHEMICAL CO	107662	1801 GRAPE ST	UNKNOWN	01/07/1994	2, 2A	E,Q	
		FINA OIL AND CHEMICAL COMPANY	102495	S 14TH ST	WASTE OIL	12/13/1991	1B, 1A	E,Q	
		FINA OIL AND CHEMICAL COMPANY	102528	3009 S 14TH ST	WASTE OIL	10/10/1991	2, 6	E,Q	
		GAS-N-GO, INC	092905	270 S PIONEER	GASOLINE	03/28/1989	2, 2A	E,Q	
		GERLACH OIL CO	098782	S 14TH ST	GASOLINE	04/29/1991	2, 2A	E,Q	
		GERLACH OIL CO	109287	HWY 83 (FORMERLY SAV M 62)	DIESEL	03/21/1995	2, 2A	E,Q	
		GERLACH OIL CO	111936	642 S TREADAWAY	GASOLINE	11/14/1996	2, 2A	E,Q	
		GERLACH OIL CO	112037	1402 S 14TH ST	GASOLINE	12/09/1996	2, 2A	E,Q	
		GERLACH OIL CO	112201	5333 N 3RD ST	GASOLINE	03/20/1997	2, 2A	E,Q	
		GERLACH OIL COMPANY	110457	1109 S TREADAWAY	GASOLINE	02/27/1996	2, 3	E,Q	
		GERLACH OIL INC	111887	3382 N 10TH ST	GASOLINE	11/05/1996	2, 2A	E,Q	
		GOODYEAR TIRE & RUBBER	108106	633 N PINE	GASOLINE, WASTE OIL	12/20/1993	2, 2A	E,Q	
		GREG PRITCHARD	091678	981 E HIGHWAY 80	GASOLINE	02/16/1988	5B, 2A	E,Q	
	*	HALBERT PARTNERSHIP	113221	1381 SAYLES BLVD, ABILENE	GASOLINE	06/01/1998	1B, 1A	E,Q	
		HALEY DONALD	095600	PINE ST	DIESEL	05/15/1990	2, 6	E,Q	
		HARDIN SIMMONS UNIVERSITY	096527	HICKORY	GASOLINE	07/26/1990	2, 4	E,Q	
		HERTZ CORP	096615	AIRPORT RD	GASOLINE	07/31/1990	2, 2A	E,Q	
		LO HI GAS COMPANY	095548	AMBLER	GASOLINE	05/07/1990	2, 2A	E,Q	
	*	LONE STAR UNLIMITED LLC	112968	4142 S TREADAWAY, ABILENE	GASOLINE	02/10/1998	1B, 1A	E,Q	
		MERCHANTS FAST MOTOR LINES	111491	1733 E BUSINESS LOOP 20	UNKNOWN	08/20/1996	2, 2A	E,Q	
	*	MR. BAKHAUS	113518	HWY 84, LAWN	GASOLINE	10/14/1998	1B, 1A	E,Q	
		P F & E OIL CO	096688	S TREADAWAY	GASOLINE, DIESEL, WASTE OIL	08/21/1990	2, 2A	E,Q	
		PASTORAL CARE & COUNSELING CTR	094368	751 HICKORY	GASOLINE	12/12/1989	5B, 2A	E,Q	
		PAUL CARROLL WELDING SUPPLY IN	098836	MESQUITE	GASOLINE	03/08/1991	2, 2A	E,Q	
		PENROD PROPERTIES	094444	S 7TH AND BARROW ST	GASOLINE	12/19/1989	2A, 6	E,Q	

TABLE 1
GROUNDWATER CONTAMINATION CASE DESCRIPTIONS BY COUNTY
TEXAS NATURAL RESOURCE CONSERVATION COMMISSION

COUNTY	DIVISION	NEW CASES	FILE NAME	FILE NUMBER	LOCATION	CONTAMINATION DESCRIPTION	DATE	ENFORCEMENT STATUS	DATA QUALITY	SECTION 5.236
TAYLOR	RMD/PST		RANDALL'S FOOD MARKETS	095543	ALMOND ST (PO BOX 2738)	GASOLINE, OTHER	05/15/1990	2, 2A	E,Q	
			SAV M CONVENIENCE STORES	111267	701 S LEGGET	GASOLINE	06/26/1996	2, 2A	E,Q	
			SKINNY'S INC (FORMER FINA)	108244	965 E SOUTH 11TH ST	GASOLINE	04/20/1993	2, 2A	E,Q	
			SKINNY'S INC.	099690	3502 N 6TH	GASOLINE	07/24/1991	2, 6	E,Q	
			SKINNY'S INC.	111024	1002 N CLACK	GASOLINE	05/19/1996	2, 3	E,Q	
			SKINNY'S INC.	111026	3151 OLDHAM	GASOLINE	05/19/1996	2, 2A	E,Q	
			SKINNY'S INC.	111037	3102 GRAPE	GASOLINE	05/19/1996	2, 6	E,Q	
			SKINNY'S INC.	111073	4801 S 14TH ST	GASOLINE	05/23/1996	2, 2A	E,Q	
			SKINNY'S INC.	111914	1248 N TREADAWAY	GASOLINE	11/15/1996	2, 6	E,Q	
			SKINNY'S INC.	113389	241 E STANFORD, ABILENE	GASOLINE	08/12/1998	2, 2A	E,Q	
			SKINNY'S INC	097294	IH-20 (@ MARION ST - 1207 N 7TH ST)	DIESEL	11/19/1990	2, 3	E,Q	
			SKINNY'S INC	097901	N 1ST	GASOLINE	01/17/1991	2, 3	E,Q	
			SKINNY'S INC	110152	1050 S TREADAWAY	GASOLINE	11/29/1995	2, 3	E,Q	
			SKINNY'S INC	110153	5202 HWY 277	GASOLINE	11/29/1995	2, 3	E,Q	
			SKINNY'S INC	110443	5202 S 7TH	GASOLINE	01/23/1996	2, 2A	E,Q	
			SKINNY'S INC	110444	1201 N MOCKINGBIRD	GASOLINE	01/23/1996	2, 3	E,Q	
			SKINNY'S INC	110445	3351 AMBLER	GASOLINE	01/18/1996	2, 2A	E,Q	
			SKINNY'S INC	110447	5110 S 7TH	GASOLINE	01/10/1996	2, 2A	E,Q	
			SKINNY'S INC	110448	1450 S CLACK	GASOLINE	01/30/1996	2, 6	E,Q	
			SKINNY'S INC	110449	720 BUTTERNUT	GASOLINE	01/30/1996	2, 6	E,Q	
			SKINNY'S INC	111023	1202 GRAPE	GASOLINE	05/19/1996	2, 2A	E,Q	
			SKINNY'S INC	111025	965 N JUDGE ELY	GASOLINE	05/19/1996	2, 2A	E,Q	
			SKINNY'S INC	111028	1712 LAMAR	UNKNOWN	05/21/1996	2, 2A	E,Q	
			SKINNY'S INC	113388	14010 E IH 20, ABILENE	GASOLINE	08/12/1998	2, 2A	E,Q	
			STERLING P. ROBERTSON	094067	1381 DANVILLE	GASOLINE	10/25/1989	2, 5	E,Q	
			TAYLOR COUNTY	092846	501 OAK ST @ 4TH	GASOLINE	04/03/1989	2, 2A	E,Q	
			TAYLOR COUNTY	093531	810 CHEERY ST	GASOLINE	08/14/1989	2, 2A	E,Q	
			TEXACO REFINING & MARKETING	091470	2101 STAMFORD	GASOLINE	09/30/1987	2, 4	E,Q	
			TEXACO REFINING & MARKETING	091772	3101 S 23RD ST	GASOLINE	03/09/1988	2, 2A	E,Q	
			TURLEY ENTERPRISES INC	091366	IH-20 AT THE 278 EXIT (WESTIGO TRUCK STOP)	DIESEL	07/01/1987	2, 2A	E,Q	
			TURLEY ENTERPRISES INC	102444	IH-20 (RT 4 - EXIT 278)	GASOLINE	03/20/1992	2A, 1A	E,Q	
			TURLEY ENTERPRISES INC	102513	IH-20 (TYE EXIT 278)	DIESEL	04/03/1992	2A, 1A	E,Q	
			TXDOT	096526	CHEVY ST	GASOLINE	08/08/1990	2, 2A	E,Q	
			TXDOT	106397	FM 613 & HWY 83	GASOLINE	11/19/1991	2, 3	E,Q	
			UNION PACIFIC RR CO	094104	RR YARD OF HWY 80, ABILENE	GASOLINE	12/12/1989	2, 2A	E,Q	
			UNKNOWN	091240	NEAR X-SECT OF WILLIS & 14TH	UNKNOWN	07/22/1986	5B, 1A	E,Q	
			UNKNOWN	091310	2700 S 14 ST	UNKNOWN	04/06/1987	5B, 2A	E,Q	
			US AIR FORCE DYESS	112071	WEST FLIGHTLINE BLDG 4402	JET FUEL	06/30/1996	1B, 1A	E,Q	
			US AIR FORCE DYESS	112072	BLDG 4403	JET FUEL	06/03/1996	1B, 1A	E,Q	
			US AIR FORCE DYESS	112352	BULK STORAGE FAC 9012/9015	UNKNOWN	06/03/1997	2, 5	E,Q	
			US AIR FORCE DYESS	112512	OIL/WATER SEPARATOR LEG TANK 9005 (BULK)	UNKNOWN	08/05/1997	1B, 1A	E,Q	
			VIC CORLEY	098781	JUDGE ELY (@ E HWY 80 - PO BOX 929)	WASTE OIL	12/14/1990	2A, 1A	E,Q	
			WADE ANTHONY	112290	2702 N PINE ST	UNKNOWN	05/05/1997	2A, 6	E,Q	
			WAYNE HAYNES MOTORS	097007	N TREADAWAY	GASOLINE	10/04/1990	2, 2A	E,Q	
			WES-T-GO TRUCK STOP	094065	IH-20 AND EXIT 278	GASOLINE	11/01/1989	2, 2A	E,Q	

TABLE 1
GROUNDWATER CONTAMINATION CASE DESCRIPTIONS BY COUNTY
TEXAS NATURAL RESOURCE CONSERVATION COMMISSION

COUNTY	NEW CASES	FILE NAME	FILE NUMBER	LOCATION	CONTAMINATION DESCRIPTION	DATE	ENFORCEMENT STATUS	DATA QUALITY	SECTION 5.236
TERRELL	RMD/CA	SOUTHERN PACIFIC LINES - SANDERSON	72017	201 DOWNIE STREET, SANDERSON, TX DEPOT	BTEX, TPH, CHLORINATED	02/13/1995	2B, 3	E	
	RMD/PST	SOUTHERN PACIFIC LINES	096049	201 DOWNIE ST	GASOLINE	06/20/1990	2, 6	E, Q	
TERRY	RMD/CA	SERFCO - BROWNFIELD (NOWSCO)	39885	1801 LOMESA RD., BROWNFIELD, TX 79316	BTEX, ACETONE	07/21/1993	3B, 3	EQV	
	RMD/PST	AVI INC	109084	1315 W MAIN ST (14TH & MAIN), BROWNFIELD	GASOLINE	02/27/1995	2A, 1A	E, Q	
		B E IMPLEMENT	095186	HWY 62	WASTE OIL	03/07/1990	2, 2A	E, Q	
		BENTON OIL CO	110182	1ST & MAIN	GASOLINE	12/04/1995	2, 4	E, Q	
		CITY OF BROWNFIELD	092823	721 N 7TH ST	DIESEL	03/27/1989	2, 4	E, Q	
		DAN NEAL	100914	E 3RD ST	GASOLINE	11/12/1991	5B, 6	E, Q	
		DOUGLAS RYBURN	113137	1202 LUBBOCK, BROWNFIELD	GASOLINE	04/27/1998	2A, 1A	E, Q	
		EDDINS WALCHER CO	093383	FM 2196	GASOLINE	07/12/1989	2, 5	E, Q	
		FINA OIL & CHEMICAL CO	091974	1106 LUBBOCK RD	GASOLINE	05/27/1988	2, 4	E, Q	
		FIRST NATL BANK OF BROWNFIELD	095608	SEAGRAVES RD	GASOLINE	05/09/1990	2, 3	E, Q	
		GTE SOUTHWEST INC	095084	615 CARDWELL ST	GASOLINE	03/15/1990	2, 2A	E, Q	
		HALLIBURTON SERVICES	099554	1301 W WEBB, BROWNFIELD	GASOLINE	06/17/1991	2, 3	E, Q	
		JIM REED 66 OIL CO INC	096743	W MAIN	GASOLINE, DIESEL	09/05/1990	5B, 2A	E, Q	
		KEELING DISTRIBUTING INC	112276	HWY 8262 & MOOREHEAD	UNKNOWN	05/06/1997	2, 3	E, Q	
		MASON OIL CO	095195	1406 LUBBOCK RD	GASOLINE	03/26/1990	5B, 1A	E, Q	
		RIP GIFFIN TRUCK SER CTR INC	109332	202 TAHOKA	GASOLINE	03/27/1995	2, 3	E, Q	
		RIP GRIFFIN TRUCK SER CTR INC	091140	NE CORNER OF HWY 380 & FM 303; 6 MI W. OF	GASOLINE	11/04/1986	2, 3	E, Q	
		RIP GRIFFIN TRUCK SER CTR INC	109518	322 1ST ST	WASTE OIL, GASOLINE	05/10/1995	2, 2A	E, Q	
		SOUTHWEST COTTON GROWERS ASSOC	093246	LOOP RD	GASOLINE	06/29/1989	2, 2A	E, Q	
		TOM PETTIGREW ESTATE	094599	101 S 1ST	GASOLINE	01/24/1990	2, 2A	E, Q	
		TXDOT	096069	800 W WEBB	GASOLINE, DIESEL, WASTE OIL	06/11/1990	2, 2A	E, Q	
		WELLMAN ISD	096656	5TH & TERRY	GASOLINE	08/28/1990	2, 2A	E, Q	
		WILKERSON PROPERTIES INC	110161	US HWY 62/82 & HWY 380- NE CORNER	GASOLINE	12/14/1995	2, 2A	E, Q	
THROCKMORTON	RMD/PST	LYNDEL MANUEL	113365	HWY 79, ELBERT	GASOLINE	07/27/1998	1B, 1A	E, Q	
		THROCKMORTON AG PROD INC	098671	N MINTER (@ COLLEGE)	GASOLINE	04/16/1991	2A, 1A	E, Q	
		TXDOT	101079	HWY 380	GASOLINE	11/21/1991	2, 2A	E, Q	
		WOODSON TEXACO	093756	HWY 183 @ 209	GASOLINE	08/25/1989	2, 2A	E, Q	
TITUS	ENF	T U ELECTRIC (MONTICELLO)	01528	1 MI S OF FM 127 AND 5 MI SW OF MT PL	SELENIUM, COPPER, IRON		3A, 5	EQV	
	RMD/PST	ALBERT MILLER	113324	I 30 EXIT 153, WINFIELD	GASOLINE	07/10/1998	1B, 1A	E, Q	
		CIRCLE K STORES	110869	1012 N JEFFERSON	GASOLINE	04/18/1996	2, 2A	E, Q	
		CITY OF MT PLEASANT	095783	N WASHINGTON	GASOLINE	05/21/1990	2A, 6	E, Q	
		CITY OF MT PLEASANT	096924	N WASHINGTON	GASOLINE, DIESEL, WASTE OIL	07/30/1990	2, 2A	E, Q	
		EXXON COMPANY USA	093225	IH-30 @ HWY 271	WASTE OIL	06/27/1989	2, 4	E, Q	

TABLE 1
GROUNDWATER CONTAMINATION CASE DESCRIPTIONS BY COUNTY
TEXAS NATURAL RESOURCE CONSERVATION COMMISSION

COUNTY	DIVISION	NEW CASES	FILE NAME	FILE NUMBER	LOCATION	CONTAMINATION DESCRIPTION	DATE	ENFORCEMENT STATUS	DATA QUALITY	SECTION 5.236	
TITUS	RMD/PST		NIBLETT OIL CO	108787	2204 N JEFFERSON	GASOLINE	10/05/1994	2, 2A	E,Q		
			TEXAS PARKS & WILDLIFE DEPT	109985	OFF FM 21	GASOLINE	10/12/1995	2, 2A	E,Q		
			TEXAS UTILITIES MINING CO	109265	PO BOX 1636	GASOLINE	10/26/1994	2, 2A	E,Q		
			TU ELECTRIC	105723	FM 127	GASOLINE	12/31/1992	2A, 1A	E,Q		
			UNION PACIFIC RAILROAD	112861	302 N WASHINGTON, MOUNT PLEASANT	GASOLINE	04/20/1998	1B, 1A	E,Q		
TOM GREEN	ENF		B & W FOUNDRY AND MANUFACTURING COMPNAV	30537	512 UPTON STREET	LEAD AND CHROMIUM	01/10/1978	3, 3	E		
			SAN ANGELO FEED YARD	01522	16 MI NORTHEAST OF SAN ANGELO, HWY 67	NITRATE	11/22/1994	2B, 5	V1		
			WENDLAND MANUFACTURING	39150	601 W. 11TH ST., SAN ANGELO	CHROMIUM	04/22/1991	3, 3	EQV2		
		PD/MSW		CITY OF SAN ANGELO: MW-4, 5, AND 8R	MSW00079	NE OF SAN ANGELO ON N SIDE OF OLD US HWY	VOcs (TETRACHLOROETHENE,	02/18/1994	2B, 2A	E,Q,V,2	
		RMD/CA		B & W FOUNDRY & MANUFACTURING	30537	512 UPTON STREET, SAN ANGELO	LEAD, CHROMIUM	01/01/1998	3, 3	E	
			BJ SERVICES COMPANY	36250	4005 SOUTH CHADBOURNE	HYDROCARBONS	01/26/1999	2A, 2 & 3	E 2		
			BJ TITAN SERVICES COMPANY, USA	36250	4005 S. CHADBOURNE	HYDROCARBONS, CHLORINATED	09/21/1993	2B, 2A	EQ		
			SAN ANGELO ELECTRIC SERVICE	30188	926 PULLIAM ST., SAN ANGELO	PCB'S	09/08/1986	3A, 2A	EQV1		
			TEXAS DEPT. OF TRANSPORTATION SAN ANGELO	64138	LOOP 306 & KNICKERBOCKER ROAD, SAN	METHYLENE, CHLORIDE,	09/17/1991	3B, 2B	EQV2		
			TEXAS TANK CAR WORKS, INC.	39806	600 N. BAZE STREET, SAN ANGELO	LEAD AND CHROMIUM	01/01/1989	4A, 3	E		
		WENDLAND MANUFACTURING	39150	601 W. 11TH ST., SAN ANGELO	CHROMIUM	04/22/1991	3, 3	EQV2			
TITUS	RMD/PST		AUDIE JETTON (WITH ECHO PUMP)	096771	HOWARD ST	GASOLINE	09/07/1990	2, 5	E,Q		
			AUTO MAGIC CAR WASH	113147	2122 PARKVIEW DR, SAN ANGELO	GASOLINE	04/28/1998	1B, 1A	E,Q		
			BECK - POLLARD COMPANY	110140	2217 KNICKERBOCKER	GASOLINE	12/14/1995	2, 2A	E,Q		
			BESSIE L WENDLAND TRUST	106120	3602 GREEN MEADOW	GASOLINE, WASTE OIL	12/11/1992	2, 2A	E,Q		
			BOB TEST	113372	2301 SHERWOOD WAY, SAN ANGELO	GASOLINE	08/05/1998	1B, 1A	E,Q		
			C & W ENTERPRISES	113818	902 N CHADBOURNE, SAN ANGELO	GASOLINE	12/09/1998	2, 2A	E,Q		
			C & W ENTERPRISES	113819	2501 S JOHNSON ST, SAN ANGELO	GASOLINE	12/09/1998	2, 2A	E,Q		
			C & W ENTERPRISES INC	096351	HWY 87 N & FM 2288	GASOLINE	12/13/1989	2, 2A	E,Q		
			CENTURY FUELS	107481	2828 SHERWOOD WAY	GASOLINE	09/28/1993	2, 2A	E,Q		
			CIRCLE K	110831	4808 KNICKERBOCKER RD	UNKNOWN	04/18/1996	2, 2A	E,Q		
			CIRCLE K CORP	092848	FM 2288 AND HWY 87 N	GASOLINE	04/04/1989	2, 4	E,Q		
			CIRCLE K CORP	103340	4321 SOUTHWEST BLVD	GASOLINE	05/25/1992	2, 5	E,Q		
			CIRCLE K CORP	107316	2843 COLLEGE HILLS	GASOLINE	10/08/1993	2, 4	E,Q		
			CITY OF SAN ANGELO	096350	MATHIS FIELD, SAN ANGELO	JET FUEL, GASOLINE	11/28/1989	2, 4	E,Q		
			CITY OF SAN ANGELO	108276	1020 RED BLUFFE RD	GASOLINE	04/28/1994	2, 2A	E,Q		
			CRALLE STRATTON	102497	3501 ARDEN RD	GASOLINE	03/17/1992	2A, 1A	E,Q		
			CURRENT OCCUPANT	106897	1822 N CHADBOURNE	GASOLINE	07/02/1993	2, 2A	E,Q		
			DAIRY FARMERS OF AMERICA	112150	309 PULLIAN	DIESEL	02/26/1997	2, 2A	E,Q		
			GEORGE HSU	109926	820 S ABE	DIESEL	09/29/1995	2A, 1A	E,Q		
			GERLACH OIL CO	109995	114 E AVE L	GASOLINE	09/26/1995	2, 2A	E,Q		
			GTE SOUTHWEST INC	102852	2010 LOOP 306	WASTE OIL	05/13/1992	2, 2A	E,Q		
			LESLIE WANIER	094571	125 N MAIN	GASOLINE	12/19/1989	5B, 2A	E,Q		
			MAPCO PETROLEUM CO	092124	2330 SHERWOOD	UNKNOWN	08/17/1988	2A, 4	E,Q		

TABLE 1.
GROUNDWATER CONTAMINATION CASE DESCRIPTIONS BY COUNTY
TEXAS NATURAL RESOURCE CONSERVATION COMMISSION

COUNTY	NEW DIVISION CASES	FILE NAME	FILE NUMBER	LOCATION	CONTAMINATION DESCRIPTION	DATE	ENFORCEMENT STATUS	DATA QUALITY	SECTION 5.236
TOM GREEN	RMD/PST	O K WOLFENBARGER	110016	FORD & LOOP 306	GASOLINE	09/19/1995	2, 2A	E,Q	
		PRIDE REFINING INC	096655	N CHADBOURNE	GASOLINE, DIESEL	09/05/1990	2, 2A	E,Q	
		RANDALL MOTORS INC	092576	801 W AVE N	GASOLINE	01/30/1989	2, 2A	E,Q	
		RANGER AVIATION ENTERPRISES	103804	8802 HANGER RD	AV-GAS	06/02/1992	2, 2A	E,Q	
		RAY HAWKINS	095974	3304 & 3306 KNICKERBOCKER	GASOLINE	06/18/1990	2, 2A	E,Q	
		REECE ALBERT INC	111223	3001 FOSTER	GASOLINE, DIESEL	06/03/1996	2, 2A	E,Q	
		REGAL OIL COMPANY	110249	1016 S KOENHEIM, SAN ANGELO	WASTE OIL	02/07/1996	2, 2A	E,Q	
		REGAL OIL INC	098219	S CHADBOURNE	GASOLINE	11/29/1989	2, 2A	E,Q	
		REGAL OIL INC	099660	KNICKERBOCKER RD	GASOLINE	01/10/1991	2, 2A	E,Q	
		REGAL OIL INC	111827	107 S ABE	GASOLINE	10/25/1996	2, 2A	E,Q	
		REGAL OIL INC	112391	424 N MAIN	GASOLINE	06/12/1997	2, 2A	E,Q	
		SAN ANGELO ISD	093535	2030 KNICKERBOCKER	GASOLINE	08/04/1989	2, 4	E,Q	
		SHELTON OIL & GAS	112825	1802 S BRYANT, SAN ANGELO	GASOLINE	12/09/1997	2, 2A	E,Q	
		SHERWOOD OIL CO	111545	321 MONTECITO	GASOLINE, DIESEL, JET FUEL	08/22/1996	1B, 1A	E,Q	
		SONORA OZONA OIL CO	094066	N KOENINGHIEM	GASOLINE	10/23/1989	2, 2A	E,Q	
		SONORA OZONA OIL CO	096056	2201 KNICKERBOCKER RD	WASTE OIL	06/06/1990	2, 5	E,Q	
		SONORA OZONA OIL CO	112367	3305 SHERWOOD WAY	UNKNOWN	06/11/1997	2, 2A	E,Q	
		SONORA OZONA OIL CO	113088	2831 N BRYANT, SAN ANGELO	GASOLINE	04/08/1998	1B, 1A	E,Q	
		SONORA OZONA OIL CO	113089	4515 KNICKERBOCKER, SAN ANGELO	GASOLINE	04/08/1998	1B, 1A	E,Q	
		STEVE HOLT	095551	W CONCHO	WASTE OIL	05/07/1990	2, 2A	E,Q	
		TOWN & COUNTRY FOOD STORES	107910	901 GLENNA	GASOLINE	02/24/1994	2, 2A	E,Q	
		TOWN & COUNTRY FOOD STORES	108535	1319 WALNUT	GASOLINE	08/22/1994	2, 2A	E,Q	
		TOWN & COUNTRY FOOD STORES	112047	414 N BELL ST, SAN ANGELO	DIESEL, GASOLINE	01/27/1997	2, 2A	E,Q	
		TOWN & COUNTRY FOOD STORES	112799	311 W 1ST, SAN ANGELO	GASOLINE	12/03/1997	2, 2A	E,Q	
		TOWN & COUNTRY FOOD STORES	113556	2121 S CHADBOURNE, SAN ANGELO	GASOLINE	10/21/1998	2A, 1A	E,Q	
		TOWN & COUNTRY FOOD STORES INC	113443	1821 N BRYANT, SAN ANGELO	GASOLINE	09/23/1998	1B, 1A	E,Q	
		TOWN & COUNTRY FOOD STORES INC	113444	1616 HOWARD, SAN ANGELO	GASOLINE	09/23/1998	2, 2A	E,Q	
		TURLEY ENTERPRISES INC	099780	712 N CHADBOURNE	GASOLINE	07/27/1992	2A, 1A	E,Q	
		UNKNOWN	091273	EASTERN PART OF THE CITY	UNKNOWN	05/10/1971	5B, 1A	E,Q	
		UNKNOWN	091485	132 N 24TH	GASOLINE	08/06/1987	5B, 1A	E,Q	
		UNKNOWN	093750	7646 VIOLET	GASOLINE	05/01/1989	5B, 2A	E,Q	
		UNKNOWN	096997	ONE & ONE-HALF MILES NORTH OF CHRISTOVAL	UNKNOWN	10/10/1990	5B, 6	E,Q	
		US AIR FORCE GOODFELLOW	109474	904 SCHERZ AVE	GASOLINE, WASTE OIL	09/30/1994	2, 2A	E,Q	
		US AIR FORCE GOODFELLOW	109653	ST-04	AV-GAS	06/29/1995	2, 5	E,Q	
		Unknown	103731	19th, San Angelo	GASOLINE	08/14/1992	1B, 1A	E,Q	
		W. HAMPTON BEESLEY, TRUSTEE	107660	1705 NORTH CHADBOURNE, SAN ANGELO	GASOLINE	01/26/1994	2, 2A	E,Q	
		WEST TEXAS GAS	109976	4006 S CHANDBOURNE	GASOLINE, DIESEL, OTHER	11/29/1995	2, 2A	E,Q	
		WEST TEXAS GAS INC	092248	19TH ST. AND CHADBOURNE	GASOLINE	07/21/1988	2, 2A	E,Q	
		ZUMA ENTERPRISES	109345	1806 COLLEGE HILLIS	GASOLINE	12/15/1994	2, 2A	E,Q	
	RMD/VC	DARLING INTERNATIONAL, INC.	545	8394 FM HIGHWAY 380, SAN ANGELO	NITRATES, NITRITES	06/11/1997	1, 2	E	
	WQD	SAN ANGELO BY-PRODUCTS COMPANY	WQ01594	FM 380 APPROXIMATELY 7.5 MILES EAST OF SAN	NITRATE, AMMONIA, SULFATE,	01/01/1978	3A,B, 5	E,Q	

TABLE 1
GROUNDWATER CONTAMINATION CASE DESCRIPTIONS BY COUNTY
TEXAS NATURAL RESOURCE CONSERVATION COMMISSION

COUNTY	NEW DIVISION CASES	FILE NAME	FILE NUMBER	LOCATION	CONTAMINATION DESCRIPTION	DATE	ENFORCEMENT STATUS	DATA QUALITY	SECTION 5.236
TRAVIS	ENF	SOUTHWESTERN MOTOR REBUILDERS	52018	502 EAST BEN WHITE BOULEVARD	LEAD	03/04/1994	3, 1	E	
		TEXAS STATE OF MHMR -TRAVIS STATE SCHOOL	52034	8509 FM 969	METHYLENE CHLORIDE, BTEX	07/26/1991	2C, 2A	EQ	
	PD/MSW	TRAVIS COUNTY/HWY 290: SEVERAL	MSW00684	0.3 MI. W OF GILES RD. ON N SIDE OF US 290E,	TOTAL ORGANIC CARBON, VOCs	12/31/1991	2B, 2B	E, V, 1	
		TRAVIS CTY/HWY 183 (FORMER IBM SITE): MW-10	N/A	ON S SIDE OF LITTLE WALNUT CREEK AND E	RADIUM 228, GROSS ALPHA	12/04/1991	0, 6C	E, V, 2	
	RMD/CA	AMERICAN CLEANERS	72367	309 WEST FIFTH ST., AUSTIN	PCE,TCE,1,2-DCE,1,1,1-TCA,	08/30/1996	3C, 2A	EQ	
		BERGSTROM AIR FORCE BASE	66002	HWY 71 NEAR DEL VALLE	ORGANICS,HYDROCARBONS,	07/01/1990	3B, 2A	V,1,2,3	
		CHEVRON U.S.A. INC. - AUSTIN TERMINAL	33442	1131 SPRINGDALE RD, AUSTIN	BTEX, TPH	03/30/1987	3B, 4	EQ	
		CITGO PETROLEUM CORP - AUSTIN TERMINAL	52092	1105 AIRPORT BLVD, AUSTIN	BTEX, TPH	03/30/1987	3B, 4	EQ	
		COASTAL STATES CG 183 SPILL	83388	HWY 183 & 71 INT.,7901 E. BEN WHITE, AUS	JP4		2B, 3A		
		COASTAL STATES CRUDE - AUSTIN TERMINAL	36466	1150 JAIN LANE, AUSTIN	BTEX, TPH	03/30/1987	3B, 3	EQ	
		EXXON CO USA - AUSTIN TERMINAL	52093	1127 SPRINGDALE RD., AUSTIN	BTEX, TPH	03/30/1987	3B, 4	EQ	
		GAVLON INDUSTRIES, INC.	30498	9808 S. IH 35, AUSTIN	PAINT SOLVENTS	06/06/1985	4, 5	EQV23	
		HUNTSMAN CORP (TEXACO CHEMICAL) - AUSTIN	30688	7114 N. LAMAR BLVD, AUSTIN	VOLATILE ORGANICS, METALS	01/01/1983	2B, 3	E	
		MOBIL OIL CORP - AUSTIN TERMINAL	31665	1111B SPRINGDALE ROAD, AUSTIN	BTEX,TPH	03/30/1987	3B, 4	EQ	
		SOUTHWESTERN MOTOR REBUILDERS	52018	502 EAST BEN WHITE BOULEVARD, AUSTIN	LEAD	03/04/1994	3, 1	E	
		STAR ENTERPRISE - AUSTIN TERMINAL	35845	1121 SPRINGDALE RD, AUSTIN	BTEX, TPH	03/30/1987	3B, 4	EQ	
		TEXAS DEPT. OF MHMR -TRAVIS STATE SCHOOL	52034	8509 FM 969, AUSTIN	METHYLENE CHLORIDE, BTEX	07/26/1991	2C, 2A	EQ	
		TEXAS DMHMR - AUSTIN STATE HOSPITAL	61330	35TH & LAMAR, AUSTIN	HYDROCARBONS	11/17/1989	2D, 6	EQV1	
		TEXAS NUCLEAR (TN TECHNOLOGY)	31148	9191 HWY 183, AUSTIN	SOLVENTS	07/20/1990	0, 2	EQ	
	RMD/PST	10611 RESEARCH LIMITED	102651	ALONG HWY 183 AND CELETA LN.	GASOLINE, DIESEL	04/12/1992	2, 3	E,Q	
		AUSTIN BRIDGE AND ROAD COMPANY	099280	VOLENTE RD	DIST F OIL	11/30/1990	2, 6	E,Q	
		AUSTIN ISD	113293	1135 GUNTER, AUSTIN	GASOLINE, DIESEL	06/26/1998	2, 6	E,Q	
		AUSTIN ISD	113688	3300 JONES RD, AUSTIN	GASOLINE	11/23/1998	1B, 1A	E,Q	
		AUSTIN ISD	113790	12TH ST & WEST AVE, AUSTIN	GASOLINE	12/08/1998	1B, 1A	E,Q	
		AUSTIN METAL & IRON CO INC	097147	SAN MARCOS ST	GASOLINE	10/11/1990	2D, 2A	E,Q	
		B R CAPPS	100595	BASTROP HWY (E HWY 183)	GASOLINE	10/22/1991	2, 5	E,Q	
		BOB L STONE	110045	2300 S CONGRESS0	GASOLINE	11/06/1995	2, 2A	E,Q	
		BRIDGESTONE/FIRESTONE, INC.	106686	311 S CONGRESS	WASTE OIL	04/15/1993	2, 2A	E,Q	
		CALHOUN SMITH DISTRIBUTING CO	091861	4514 E MARTIN LUTHER KING BLVD	GASOLINE	03/01/1988	2, 2A	E,Q	
		CALHOUN SMITH DISTRIBUTING CO	091864	9400 N IH-400 N	GASOLINE	03/01/1988	2, 2A	E,Q	
		CAPITOL CITY OIL	104820	6517 W HWY 290	GASOLINE, DIESEL	09/24/1992	5B, 1A	E,Q	
		CAPITOL CITY OIL CO	113339	1700 KOENIG LN, AUSTIN	GASOLINE	07/15/1998	1B, 1A	E,Q	
		CAROLINA FREIGHT CARRIERS CORP	094319	8080 PURNELL DR	DIESEL	12/20/1989	2, 2A	E,Q	
		CENCOR REALTY	092741	10820 RESEARCH BLVD	WASTE OIL	03/27/1989	2, 6	E,Q	
		CHEVRON PRODUCTS COMPANY	092375	13466 RESEARCH BLVD (HWY 183)	GASOLINE	11/14/1988	2, 2A	E,Q	
		CHEVRON PRODUCTS COMPANY	093212	2817 GUADALUPE ST @ 29TH ST & FRUIT ST	GASOLINE	06/30/1989	2, 4	E,Q	
		CHEVRON PRODUCTS COMPANY	093685	4400 MANCHACA RD @ BEN WHITE	GASOLINE	09/12/1989	2, 2A	E,Q	
		CHEVRON PRODUCTS COMPANY	093880	2300 E BEN WHITE BLVD	GASOLINE	10/17/1989	2, 2A	E,Q	
		CHEVRON PRODUCTS COMPANY	110672	9318 N IH-318 N	UNKNOWN	03/25/1996	2, 2A	E,Q	
		CIRCLE K CORP	091218	CIRCLE K ON HWY 290 (1 MILE PAST Y)	GASOLINE	02/02/1987	2A, 6	E,Q	
		CIRCLE K CORP	098570	E HWY 71 (E BEN WHITE BLVD @ FM 973)	GASOLINE	04/02/1991	2, 2A	E,Q	

TABLE 1
GROUNDWATER CONTAMINATION CASE DESCRIPTIONS BY COUNTY
TEXAS NATURAL RESOURCE CONSERVATION COMMISSION

COUNTY	NEW CASES	FILE NAME	FILE NUMBER	LOCATION	CONTAMINATION DESCRIPTION	DATE	ENFORCEMENT STATUS	DATA QUALITY	SECTION 5.236
TRAVIS	RMD/PST								
		CIRCLE K CORP	108040	806 EAST 51ST STREET	GASOLINE	03/30/1994	2, 2A	E,Q	
		CIRCLE K CORP	110321	6607B S PLEASANT VALLEY	GASOLINE	01/23/1996	2A, 6	E,Q	
		CIRCLE K STORES INC	110874	15829 N IH-5829	DIESEL	04/26/1996	2, 2A	E,Q	
		CITIZENS INC	092212	116 E PECAN ST	GASOLINE	10/11/1988	2, 2A	E,Q	
		CITY OF AUSTIN	098302	S FM 973	DIESEL	02/22/1991	2, 2A	E,Q	
		CITY OF AUSTIN	113612	401 E 5TH ST, AUSTIN	GASOLINE	11/05/1998	1B, 1A	E,Q	
		CITY OF AUSTIN	113613	2600 WEBBERVILLE RD, AUSTIN	GASOLINE	11/05/1998	1B, 1A	E,Q	
		CONOCO, INC.	106892	1913 W BEN WHITE BLVD	GASOLINE	03/26/1991	2, 4	E,Q	
		CONOCO, INC.	109318	5511 CAMERON RD.	GASOLINE	03/29/1995	2, 5	E,Q	
		DBA GREAT HILLS TEXACO	100629	RESEARCH BLVD (N HWY 183 @ GREAT HILLS	GASOLINE	09/13/1991	2, 2A	E,Q	
		DIAMOND SHAMROCK	112375	9601 FM 1325	GASOLINE	04/07/1997	2, 2A	E,Q	
		DIAMOND SHAMROCK REF & MKTG CO	091076	8101 MESA	GASOLINE	04/25/1986	2, 2A	E,Q	
		DIAMOND SHAMROCK REF & MKTG CO	091647	8538 RESEARCH BLVD	GASOLINE	01/22/1988	2, 6	E,Q	
		DIAMOND SHAMROCK REF & MKTG CO	091720	3909 GUADALUPE	GASOLINE	02/23/1988	2, 2A	E,Q	
		DIAMOND SHAMROCK REF & MKTG CO	113083	539 W OLTORF, AUSTIN	GASOLINE	04/02/1998	2, 2A	E,Q	
		DON A STEWART INC	109862	5610 W HWY 290	GASOLINE	09/12/1995	2, 2A	E,Q	
		DONALD SAWYER (FATHER)	105257	4011 RED RIVER	GASOLINE	10/27/1992	2, 2A	E,Q	
		DWARKESH INVESTMENTS, INC.	113565	5327 CAMERON RD, AUSTIN	GASOLINE	10/21/1998	2A, 1A	E,Q	
		EXXON COMPANY USA	094457	9401 N IH-401 N	GASOLINE	12/27/1989	2A, 6	E,Q	
		EXXON COMPANY USA	102387	2605 S IH35	GASOLINE	02/06/1992	2, 6	E,Q	
		EXXON COMPANY USA	111245	1320 E OLTORF	GASOLINE	06/13/1996	2, 2A	E,Q	
		EXXON COMPANY, USA	113543	9061 RESEARCH BLVD., AUSTIN	GASOLINE	10/21/1998	1B, 1A	E,Q	
		FAST STOP STORES INC	110790	4611 E MARTIN LUTHER KING	GASOLINE	04/03/1996	2, 2A	E,Q	
		FBM PARTNERSHIP	098620	JEFFERSON ST (@ BULL CREEK DR)	WASTE OIL	04/12/1991	2A, 6	E,Q	
		FDIC	095788	TOOMEY RD	GASOLINE	05/10/1990	2, 5	E,Q	
		FDIC	103123	200 NORTH CONGRESS	GASOLINE	04/23/1992	2, 2A	E,Q	
		FEDERAL EXPRESS	111747	5811 TECHNI CENTER	GASOLINE	10/07/1996	2, 3	E,Q	
		FFP OPERATING PARTNERS	113487	17500 W HWY 71, SPICEWOOD	GASOLINE	10/12/1998	1B, 1A	E,Q	
		FSO FACILITIES SERVICE OFFICE	098431	BLACKSON AVE	GASOLINE, WASTE OIL, CHEMICAL	04/02/1991	2, 2A	E,Q	
		GENERAL SERVICES COMMISSION	097342	SAN JACINTO	GASOLINE	11/28/1990	2, 2A	E,Q	
		GOODNIGHT FAMILY TRUST	095403	S CONGRESS AVE	GASOLINE	04/18/1990	5B, 1A	E,Q	
		HAYES LEASING CO INC	104755	2020 ANCHOR LN	GASOLINE	09/24/1992	2, 6	E,Q	
		HENSEL PHELPS CONSTRUCTION CO	111773	16021 N IH 45, PFLUGERVILLE	GASOLINE	10/16/1996	2D, 2A	E,Q	
		LOWER COLORADO RIVER AUTHORITY	096202	3505 MONTOPOLIS DR	GASOLINE, DIESEL	07/10/1990	2, 2A	E,Q	
		MANOR ISD	096414	600 E PARSONS	GASOLINE	08/09/1990	1B, 1A	E,Q	
		MAUND FAMILY LTD. PARTNERSHIP	100559	S IH35	WASTE OIL	10/17/1991	2A, 6	E,Q	
		MCANGUS INVESTMENTS	099911	AIRPORT BLVD	GASOLINE	08/06/1991	2, 2A	E,Q	
		MCCOMBS ENTERPRISES	096738	11400 RESEARCH BLVD, AUSTIN	WASTE OIL	09/18/1990	2, 6	E,Q	
		NORWOOD SCOTT	102703	4500 DUVAL	GASOLINE	04/20/1992	2, 2A	E,Q	
		OLIVER SECOND FAMILY LTD	112386	1135 AIRPORT BLVD	GASOLINE	06/04/1997	2, 2A	E,Q	
		OLIVER SECOND FAMILY LTD	112387	6301 N LAMAR	UNKNOWN	06/17/1997	2, 2A	E,Q	
		OLIVER SECOND FAMILY LTD.	096413	809 VARGAS	GASOLINE	08/01/1990	2, 2A	E,Q	
		OLIVER THIRD FAMILY LTD	112385	2238 S LAMAR	GASOLINE, DIESEL	06/04/1997	2, 2A	E,Q	
		PHILLIPS PETROLEUM COMPANY	110996	2407 LAKE AUSTIN BLVD	GASOLINE	05/14/1996	2, 2A	E,Q	
		RESTRUCTURE PETRO. MKTG SVCS	099118	BURNET RD	GASOLINE	05/30/1991	2, 2A	E,Q	

TABLE 1
GROUNDWATER CONTAMINATION CASE DESCRIPTIONS BY COUNTY
TEXAS NATURAL RESOURCE CONSERVATION COMMISSION

COUNTY	NEW DIVISION CASES	FILE NAME	FILE NUMBER	LOCATION	CONTAMINATION DESCRIPTION	DATE	ENFORCEMENT STATUS	DATA QUALITY	SECTION 5.236
TRAVIS	RMD/PST	RICHARDS H OIL CO CAPITOL CITY	099374	E 1ST ST	GASOLINE, DIESEL	10/26/1990	2, 2A	E,Q	
		RICON PRODUCTS INC	103332	705 GUNTER STREET	GASOLINE, DIESEL, ALCOH FUEL	06/04/1992	2, 2A	E,Q	
		ROY KOVAR	105993	98 RED BUD TRL	GASOLINE	01/04/1993	2, 6	E,Q	
		SMALL BUSINESS ADMINISTRATION	095786	MANOR RD	GASOLINE	04/18/1990	2, 2A	E,Q	
		SOUTHLAND CORP	091874	910 RED RIVER	DIESEL	03/15/1988	2, 2A	E,Q	
		SOUTHLAND CORP	100227	W BEN WHITE BLVD	GASOLINE	09/17/1991	2, 2A	E,Q	
		SOUTHLAND CORP	103119	4511 AIRPORT BLVD	GASOLINE	05/13/1992	2A, 6	E,Q	
		SOUTHLAND CORP	103888	917 NORTH LAMAR	GASOLINE	08/22/1991	2, 2A	E,Q	
		SOUTHLAND CORP	106893	4416 MANCHACA	GASOLINE	02/15/1991	2, 2A	E,Q	
		SOUTHLAND CORP	109399	10300 ANDERSON MILL RD	GASOLINE	03/06/1995	2, 2A	E,Q	
		SOUTHLAND CORP	109621	1747 E OLTORF	GASOLINE	06/16/1995	2, 6	E,Q	
		STAR ENTERPRISE	095400	BASTROP HWY	GASOLINE	02/12/1990	2, 2A	E,Q	
		STAR ENTERPRISE	096233	4545 S LAMAR (HWY 290) AT WESTGATE BLVD,	GASOLINE	06/16/1990	2, 4	E,Q	
		STAR ENTERPRISE	097075	GUADALUPE	UNKNOWN	07/25/1990	2, 2A	E,Q	
		STAR ENTERPRISE	100877	IH-35 AT ST ELMO	UNKNOWN	08/13/1991	2, 2A	E,Q	
		STAR ENTERPRISE	109479	1121 SPRINGDALE RD, AUSTIN	GASOLINE	02/27/1998	2A, 1A	E,Q	
		STARTEX PETROLEUM INC	112384	1149 AIRPORT	GASOLINE, DIESEL	06/04/1997	2, 2A	E,Q	
		STRASBURGER ENTERPRISES INC	113544	3800 DRY CREEK, AUSTIN	GASOLINE	10/21/1998	1B, 1A	E,Q	
		Star Enterprise	096496	3828 N IH-35, Austin	GASOLINE	05/07/1990	2, 2A	E,Q	
		TEX CON OIL CO	103025	1200 N LAMAR BLVD	GASOLINE	05/01/1992	2, 3	E,Q	
		TEX CON OIL CO	108986	S IH - 35	GASOLINE	07/20/1994	2, 2A	E,Q	
		TEX CON OIL CO	111963	9520 W HWY 290	UNKNOWN	12/09/1996	2, 2A	E,Q	
		TEXACO REFINING & MARKETING	104573	1119 AIRPORT BLVD	UNKNOWN	09/04/1992	2, 2A	E,Q	
		THREADGILL OIL CO INC	111741	13724 AVE K	DIESEL	08/15/1996	2A, 1A	E,Q	
		TMT INC	095855	POND SPRINGS RD (@ TURTLE ROCK)	GASOLINE	06/11/1990	5B, 1A	E,Q	
		TXDOT	091219	9721 MEADOW HEATH (SPRING IN CREEK	GASOLINE	11/17/1986	2, 2A	E,Q	
		TXDOT	091724	4316 MANCHACA RD; NW CORNER MANCHACA	GASOLINE	03/11/1988	2A, 1A	E,Q	
		TXDOT	101353	1400 W BEN WHITE BLVD	GASOLINE, DIESEL	12/20/1991	2A, 1A	E,Q	
		TXDOT	103505	10940 Research Blvd, Austin	GASOLINE	06/24/1992	5B, 1A	E,Q	
		TXDOT	103906	11646 RESEARCH BOULEVARD, SITE LOCATED	GASOLINE	07/09/1992	2, 2A	E,Q	
		UNIVERSITY OF TEXAS AT AUSTIN	092699	1104 MANOR RD	DIESEL	03/06/1989	2, 2A	E,Q	
		UNIVERSITY TEXAS AT AUSTIN	106331	2511 SAN JACINTO	GASOLINE	11/19/1990	2A, 6	E,Q	
		UNKNOWN	091069	1909 BISSEL	GASOLINE	03/22/1986	5B, 1A	E,Q	
		UNKNOWN	091563	BETWEEN 6TH & 7TH STREETS IN WALLER	GASOLINE	12/14/1987	5B, 6	E,Q	
		UNKNOWN	096831	RED BLUFF	GASOLINE	09/25/1990	5B, 1A	E,Q	
		UNKNOWN	099450	E 6TH ST	GASOLINE	06/03/1991	2, 2A	E,Q	
		UNKNOWN	101816	6515 AIRPORT BLVD	GASOLINE	02/06/1992	5B, 1A	E,Q	
		UNKNOWN	102743	SHADY LN	UNKNOWN	04/23/1992	5B, 1A	E,Q	
		US AIR FORCE BERGSTROM	096506	BERGSTROM AIR FORCE FUEL OPERATIONS	GASOLINE, DIESEL	07/30/1990	2, 4	E,Q	
		WAG A BAG INC	101652	FM 685	GASOLINE	12/21/1991	2A, 6	E,Q	
	RMD/SSDAT	LINCOLN PROPERTIES	FILE NAME		HYDROCARBONS		0, 4	E,Q,V,2.3	
	RMD/VC	300 MEDINA CORPORATION	646	301 SAN MARCOS STREET, AUSTIN	TPH, METALS	11/07/1997	0, 2	E	

TABLE 1
GROUNDWATER CONTAMINATION CASE DESCRIPTIONS BY COUNTY
TEXAS NATURAL RESOURCE CONSERVATION COMMISSION

COUNTY	DIVISION	NEW CASES	FILE NAME	FILE NUMBER	LOCATION	CONTAMINATION DESCRIPTION	DATE	ENFORCEMENT STATUS	DATA QUALITY	SECTION 5.236
TRAVIS	RMD/VC		AMERICAN CLEANERS FACILITY	188	309-11 WEST 5TH STREET, AUSTIN	SOLVENTS	02/28/1996	0, 2A	E	
			AUSTRON FACILITY	566	1915 KRAMER LANE, AUSTIN	SOLVENTS	07/08/1997	0, 2	E	
		*	CENTURY SOUTH SHOPPING CENTER	611	801 EAST WILLIAM CANNON DRIVE, AUSTIN	CHLORINATED SOLVENTS,	09/15/1997	0, 6	E	
		*	CHAMPION TRACT (BULL CREEK SHOOTING	881	FM 2222 @ LOOP 360, AUSTIN	METALS	12/03/1998	0, 3	E	
		*	JACK BROWN CLEANERS/BALCONES WOODS	756	5114 BALCONES WOODS DRIVE, AUSTIN	VOCS	04/15/1998	0, 2	E	
		*	LITTLEFIELD PARKING GARAGE	673	508 BRAZOS STREET, AUSTIN	TPH	12/23/1997	0, 2	E	
		*	NORTH LOOP PLAZA SHOPPING CENTER	598	5220-5256 BURNET ROAD, AUSTIN	VOCS	08/19/1997	0, 6	E	
		*	PHILLIPS BUILDING	690	103 EAST 5TH STREET, AUSTIN	TPH/SOLVENTS	02/02/1998	0, 6C	E	
			SPRINGDALE SHOPPING CENTER	408	7112 ED BLUESTEIN BOULEVARD, AUSTIN	CHLORINATED SOLVENTS	11/27/1996	0, 6	E	
			TOWNE SQUARE SHOPPING CENTER	407	1901 WEST WILLIAM CANNON DRIVE, AUSTIN	CHLORINATED SOLVENTS	11/27/1996	0, 6	E	
			TRAVIS STATE SCHOOL	424	8509 FM 969, AUSTIN	TPH, VOC	01/02/1997	0, 6	E	
			WATERFORD CENTRE II	349	9101 RESEARCH BOULEVARD, AUSTIN	CHLORINATED SOLVENTS	09/19/1996	0, 6	E	
	RMD/VCIO									
		*	BLOCK 19	077	200 CONGRESS AVENUE, AUSTIN	PAH, BTEX, TPH	12/03/1998	0, 2B	E	
		*	BLOCK 20	079	200 COLORADO STREET, AUSTIN	PAHS, BTEX, TPH	12/03/1998	0, 2B	E	
		*	BLOCK 4	078	100 COLORADO STREET, AUSTIN	PAHS, BTEX, TPH	12/03/1998	0, 2B	E	
		*	LAVACA PLAZA	042	504 LAVACA, AUSTIN	VOCS	05/27/1998	0, 2B	E	
TRINITY	RMD/PST									
			DIAMOND SHAMROCK REF & MKTG CO	092232	101 W MADISON AVE	GASOLINE	09/01/1988	2, 4	E,Q	
			FIRST NATIONAL BANK CROCKETT	106757	INTERSECTION OF HIGHWAY 2781 AND 358	GASOLINE	04/23/1993	2, 2A	E,Q	
TY	RMD/VC									
			NOWSCO PROPERTY	490	1804 LAMESA HIGHWAY, BROWNFIELD	TPH, SOLVENTS, PHENOLS	03/18/1997	0, 0	E	
TYLER	RMD/PST									
			E TEX OIL CO/ K-P OIL INC	094074	HWY 190 W	GASOLINE	11/20/1989	2, 2A	E,Q	
		*	JASPER OIL CO	111656	100 N MAGNOLIA, WOODVILLE	GASOLINE	10/09/1997	2, 2A	E,Q	
			JASPER OIL CO	112022	1010 S MAGNOLIA	GASOLINE	12/03/1996	2, 2A	E,Q	
		*	SOUTHERN PACIFIC TRANSPORTATIO	113255	300 YDS S OF FM 1014 CROSSROADS,	OTHER	06/10/1998	2, 2A	E,Q	
	RMD/VC									
			FORMER KELLER INDUSTRIES PLANT	344	HIGHWAY 69 NORTH, WOODVILLE	TPH, ALUMINUM	09/16/1996	0, 2B	E	
UPSHUR	RMD/CA									
			CHEVRON U. S. A. INC. - BIG SANDY	31861	HWY 155 & SABINE RIVER, BIG SANDY	DIESEL FUEL	11/08/1988	3C, 2A	E	
	RMD/PST									
		*	ALVA FENNEL	113408	W HWY 154, GILMER	GASOLINE	08/24/1998	2, 6	E,Q	
			FFP OPERATING PARTNERS	099049	N WOOD (@ HWY 271 - ADJACENT TO SONIC	GASOLINE	05/13/1991	2, 2A	E,Q	
			GILMER INDUSTRIAL FOUNDATION	108943	DEAN DR	WASTE OIL	12/09/1994	2A, 1A	E,Q	
			GILMER SAVINGS BANK	101397	N HWY 259	GASOLINE	12/20/1991	2, 2A	E,Q	
			GILMER SAVINGS BANK	107120	620 WEST TYLER	GASOLINE	07/10/1993	2, 2A	E,Q	
			GREEN OIL CO	096591	HWY 271 - 308 N WOOD	GASOLINE	08/28/1990	2, 6	E,Q	
			GREEN OIL CO	100032	HWY 80 (SOUTH SIDE HWY 80)	GASOLINE	08/23/1991	2, 2A	E,Q	

TABLE 1
GROUNDWATER CONTAMINATION CASE DESCRIPTIONS BY COUNTY
TEXAS NATURAL RESOURCE CONSERVATION COMMISSION

COUNTY	NEW DIVISION CASES	FILE NAME	FILE NUMBER	LOCATION	CONTAMINATION DESCRIPTION	DATE	ENFORCEMENT STATUS	DATA QUALITY	SECTION 5.236
UPSHUR	RMD/PST								
		H E ALLEN GROCERY	092285	500 TITUS ST	GASOLINE	10/07/1988	2, 2A	E,Q	
		MCCARTY OIL CO	092501	INTERSECTION OF FM 450 AND CLOWER	GASOLINE	01/06/1989	2, 2A	E,Q	
		PATTERSON WHITE PARTNERSHIP	108383	404 N WOOD ST	GASOLINE	05/17/1994	2, 2A	E,Q	
		RAY ALEXANDER	104847	621 N WOOD ST	GASOLINE	10/02/1992	2, 6	E,Q	
		TXDOT	097170	APPROX. 1 MILE SE OF THE COUNTY	GASOLINE, DIESEL	10/30/1990	2, 2A	E,Q	
		YOUNG OIL CO	105579	843 N TITUS	DIESEL	12/09/1992	2, 2A	E,Q	
UPSUR	RMD/CA								
		ROBROY INDUSTRIES	30448	HWY 271 AT DEAN ST, GILMER	HEAVY METALS	05/30/1985	2B, 3	EQV2,3	
UPTON	ENF								
		BJ SERVICES CO.,USA (WESTERN CO. NA)	33536	HWY 349 NORTH OF RANKIN	CHLORIDES, ACID	05/04/1988	3B, 5	E	
	RMD/CA								
		BJ SERVICES CO.,USA (WESTERN CO. NA)	33536	HWY 349 NORTH OF RANKIN	CHLORIDES, ACID	05/04/1988	3B, 5	E	
		EXXON-ABANDONED REFINERY - MCCAMEY	52185	HWY 67 EAST, MCCAMEY	VOC	10/07/1993	0, 2	E	
	RMD/PST								
		EDDINS WALCHER CO	092207	HWY 349 (@ HWY 67)	GASOLINE	10/17/1988	2, 4	E,Q	
		HALLIBURTON SERVICES	096378	CLARA ST	GASOLINE	08/07/1990	2, 2A	E,Q	
UVALDE	ENF								
		TIS/UNIFIRST BANK/UVALDE	39914	SOUTH OF U.S. HWY 90, NEAR TAYLOR SLOUGH	PCE	02/06/1986	3B, 5	EQ	Y
	RMD/CA								
		TIS/UNIFIRST BANK/UVALDE	39914	SOUTH OF U.S. HWY 90, NEAR TAYLOR SLOUGH,	PCE	02/06/1986	3B, 5	EQ	
	RMD/PST								
		COCA COLA BOTTLING CO	094146	301 S GETTY	GASOLINE	11/20/1989	2, 2A	E,Q	
		H. E. BUTT GROCERY CO.	109508	201 E MAIN	GASOLINE, DIESEL	03/24/1995	2A, 6	E,Q	
		JAMES CONRAD	113207	544 MAIN ST, UTOPIA	GASOLINE	05/27/1998	1B, 1A	E,Q	
		ROBERT SPURRIER	112900	300 S GETTY ST, UVALDE	GASOLINE	01/14/1998	2, 2A	E,Q	
VAL VERDE	RMD/CA								
		LAUGHLIN AIR FORCE BASE	69007	47 CES/CEV, 251 4TH STREET, LAUGHLIN AIR	BENZENE, TOLUENE, XYLENE,	09/01/1994	3A, 2A	E,Q	
	RMD/PST								
		CARSON DISTRIBUTING COMPANY	110329	4917 E HWY 90, DEL RIO	GASOLINE, DIESEL	04/23/1996	2, 2A	E,Q	
		DIAMOND SHAMROCK REF & MKTG CO	105521	700 NORTH AVENUE E	GASOLINE	12/04/1992	2, 2A	E,Q	
		FFP-LP PARTNERS	092032	1009 AVENUE F	GASOLINE	07/19/1988	2, 2A	E,Q	
		GUADALUPE TREVINO	095729	MARGARITA ST	GASOLINE	04/17/1990	2, 2A	E,Q	
		JOHN FOSTER	113024	110 E GREENWOOD, DEL RIO	GASOLINE	03/16/1998	1B, 1A	E,Q	
		RYTEX INC	103521	409 E GIBBS	UNKNOWN	05/07/1992	2, 2A	E,Q	
		RYTEX INC	108528	W HWY 90 (NORTH SIDE)	GASOLINE	08/29/1994	5B, 2A	E,Q	
		SOUTHERN PACIFIC LINES	100076	W MAIN ST	GASOLINE, WASTE OIL	07/10/1990	2A, 1A	E,Q	
		US AIR FORCE LAUGHLIN	109341	BLDG 53	JET FUEL	01/06/1995	2, 2A	E,Q	

TABLE 1
GROUNDWATER CONTAMINATION CASE DESCRIPTIONS BY COUNTY
TEXAS NATURAL RESOURCE CONSERVATION COMMISSION

COUNTY	NEW CASES	FILE NAME	FILE NUMBER	LOCATION	CONTAMINATION DESCRIPTION	DATE	ENFORCEMENT STATUS	DATA QUALITY	SECTION 5.236
VAN ZANDT									
	RMD/CA								
		OTIS ENGINEERING	35509	COUNTY RD. 1817, GRAND SALINE	DCA, DICHLOROPROPANE	11/01/1991	2B, 4	E	
	RMD/PST								
		ANGUS L TRAVIS TRUST	095687	W DALLAS	GASOLINE	05/09/1990	2, 2A	E,Q	
		CONWAY PETROLEUM MARKETING INC	112846	2256 N TRADE DAYS BLVD	GASOLINE	09/17/1997	2, 2A	E,Q	
		G B SELF SERVICE INC	107118	104 W PINE	GASOLINE	05/13/1993	2, 2A	E,Q	
		G W OIL CO	097410	W DALLAS ST	DIESEL	11/06/1990	2, 2A	E,Q	
		GABBERT CO.	113535	207 COMMERCE, WILLS POINT	GASOLINE, DIESEL	10/14/1998	1B, 1A	E,Q	
		JOYCE Y BLACKWELL INC	102136	W HWY 64 (WEST OF BEN WHEELER)	GASOLINE, DIESEL	02/26/1992	2, 2A	E,Q	
		KIDD JONES OIL COMPANY	092409	524 E GARLAND ST @ HWY 80 E	GASOLINE	12/05/1988	2, 6	E,Q	
		LILLIAN ROSS MRS	095399	EAST DALLAS	GASOLINE	04/09/1990	2, 2A	E,Q	
		MITCHELL OIL COMPANY	109768	N 4TH & HIGH ST	GASOLINE	07/07/1995	2A, 1A	E,Q	
		SKAM ENTERPRISES INC	112495	IH 20 & FM 47— FORMER FAC. ID= 0035532	GASOLINE	03/17/1994	2, 2A	E,Q	
		TRIPLE B TRUCK STOP-BANKRUPTCY	104977	IH-20 & COLFAX RD	GASOLINE	08/18/1992	2, 2A	E,Q	
		TWIN LAKES PETROLEUM INC	112098	495 W HWY 243	GASOLINE, DIESEL	01/10/1997	2, 2A	E,Q	
		VAN ZANDT COUNTY TREASURER	101567	HWY 198	DIESEL	01/03/1992	2, 2A	E,Q	
VICTORIA									
	RMD/CA								
		DU PONT DE NEMOURS	30079	FM ROAD 404, 8 MI SOUTH OF VICTORIA	ORGANICS	04/24/1987	3A, 4,5	E,Q,V,2,3	
		USACE - FOSTER AFB (FUDS)	FF021	US HWY 59, VICTORIA, TX	TCE	08/16/1996	1B, 2A	E, Q	
	RMD/PST								
		A 1 RENTAL CENTER	109794	1801 SAM HOUSTON, VICTORIA	OTHER	09/26/1995	2A, 6	E,Q	
		A YORK TRUST/C YORK ESTATE	108976	4204 N MAIN	UNKNOWN	12/29/1994	2, 6	E,Q	
		ANGER LEO INC	104061	FM 445	GASOLINE, KEROSENE	07/27/1992	2, 2A	E,Q	
		C L THOMAS PETROLEUM	111788	6490 FM 326	GASOLINE	10/14/1996	2, 2A	E,Q	
		CENTRAL POWER & LIGHT	095205	1205 BOTTOM ST	CHEMICAL	09/07/1989	2, 4	E,Q	
		CHEVRON PRODUCTS COMPANY	093249	2603 PORT LAVACA DR	GASOLINE	06/29/1989	2, 2A	E,Q	
		COASTAL MAVERICK	109552	1302 E RIO GRANDE	GASOLINE	03/19/1995	2, 2A	E,Q	
		DIAMOND MINI MART	113764	HWY 59 & MIDWAY, VICTORIA	GASOLINE	12/09/1998	1B, 1A	E,Q	
		HELEN KANDIS	113447	210 E RIO GRANDE, VICTORIA	GASOLINE	09/21/1998	1B, 1A	E,Q	
		HILAL HAMOUDAH	109268	2006 N BEN WILSON (FORMER CIRCLE K)	GASOLINE	03/03/1995	2, 2A	E,Q	
		NEW DISTRIBUTING	113243	1403 SAM HOUSTON, VICTORIA	GASOLINE	06/10/1998	1B, 1A	E,Q	
		NEW DISTRIBUTING CO	111308	2401 LONE TREE RD	GASOLINE	06/12/1996	2, 2A	E,Q	
		NEW DISTRIBUTING CO	111568	4102 E LOOP 175, VICTORIA	GASOLINE	09/11/1996	2, 3	E,Q	
		NEW DISTRIBUTING CO	111579	2407 PORT LAVACA DR	GASOLINE	07/27/1996	2A, 6	E,Q	
		NEW DISTRIBUTING CO INC	106140	3011 SOUTH LAURENT, VICTORIA	UNKNOWN	03/16/1993	2A, 6	E,Q	
		NEW DISTRIBUTING CO INC	111625	BLOOMINGTON HWY, VICTORIA	GASOLINE, DIESEL	09/16/1996	2, 2A	E,Q	
		NEW DISTRIBUTING CO INC	111970	2103 E HOUSTON HWY	GASOLINE	12/04/1996	2, 2A	E,Q	
		NEW DISTRIBUTING CO INC	112515	1708 N BEN JORDAN	GASOLINE	05/22/1997	2, 2A	E,Q	
		NEW DISTRIBUTING COMPANY	109551	101 E RIO GRANDE	GASOLINE	03/19/1995	2, 2A	E,Q	
		SANDRA MCKENZIE	113838	SE CORNER INTERSECTION HWY 59 & BEN	GASOLINE	12/11/1998	1B, 1A	E,Q	
		SOUTHLAND CORP	092090	2207 N BEN JORDAN	GASOLINE	07/29/1988	2, 2A	E,Q	
		SSP PARTNERS	107872	HIGHWAY 77 AND HIGHWAY 59	GASOLINE	02/23/1994	2, 2A	E,Q	
		STAN HEINOLD	112289	2102 HOUSTON HWY	GASOLINE	02/27/1997	1B, 1A	E,Q	
		VICTORIA ISD	096652	N LAURENT	GASOLINE	08/17/1990	2, 2A	E,Q	

TABLE 1
GROUNDWATER CONTAMINATION CASE DESCRIPTIONS BY COUNTY
TEXAS NATURAL RESOURCE CONSERVATION COMMISSION

COUNTY	DIVISION	NEW CASES	FILE NAME	FILE NUMBER	LOCATION	CONTAMINATION DESCRIPTION	DATE	ENFORCEMENT STATUS	DATA QUALITY	SECTION 5.236
VICTORIA	RMD/VC		CITGO - VICTORIA TERMINAL	633	1708 NORTH BEN JORDAN BOULEVARD,	BTEX, TPH	10/10/1997	0, 2	E	
WALKER	RMD/CA		TEXAS DEPT. OF CRIMINAL JUST.-ELLIS 1 UNIT	71331	12 MI N OF HUNTSVILLE	PCP	02/12/1986	3B, 2A	EQV23	
	RMD/PST		CITY OF HUNTSVILLE	102341	201 BOETTCHERS MILL DRIVE	GASOLINE	08/09/1991	2, 4	E,Q	
			DIAMOND SHAMROCK INC	111647	1328 SAM HOUSTON AVE	UNKNOWN	09/24/1996	2, 2A	E,Q	
			DIAMOND SHAMROCK REF & MKTG CO	094087	HWY 19 AND FM 980	GASOLINE	11/15/1989	2, 2A	E,Q	
			DIAMOND SHAMROCK REF & MKTG CO	097956	IH-45 (@ FM 1374)	GASOLINE	02/05/1991	2, 2A	E,Q	
			DIAMOND SHAMROCK REF & MKTG CO	102345	2811 11TH STREET	GASOLINE	11/08/1991	2, 2A	E,Q	
			E M SMITHER COMPANY	106581	1608 11TH STREET	GASOLINE	04/28/1993	2, 2A	E,Q	
			GIBBS BROTHER & CO	098329	S SAM HOUSTON AVE	GASOLINE	03/19/1991	2, 2A	E,Q	
			JOHN HOLLAND	113218	1569 11TH ST, HUNTSVILLE	GASOLINE	05/27/1998	1B, 1A	E,Q	
			OMNI - 75, LP	113449	1570 11TH ST, HUNTSVILLE	GASOLINE	10/07/1998	2, 2A	E,Q	
			TEXAS DEPT CRIMINAL JUSTICE	103829	815 12TH STREET	GASOLINE, DIESEL	10/18/1991	2A, 1A	E,Q	
			WALKER BROTHERS LUMBERS CO	095537	HWY 75 N	GASOLINE	04/19/1990	2A, 6	E,Q	
WALLER	RMD/CA		FLOW TECHNOLOGIES, INC	38835	KOOMEY RD, BROOKSHIRE	MERCURY	08/30/1994	0, 2	E	
	RMD/PST		BERLINGTON NORTHERN SANTA FE	112950	HWY 36, BELLVILLE	GASOLINE	02/04/1998	1B, 1A	E,Q	
			FREDDIE & JUDY ZACH	110277	13TH & BAKER	GASOLINE	01/09/1996	2, 2A	E,Q	
			FU BAO WEI	113527	740 10TH ST, HEMPSTEAD	GASOLINE	10/14/1998	1B, 1A	E,Q	
			MUHAMMED EHSANUL BAQUT	110112	3118 TAYLOR & HWY 290	GASOLINE	11/28/1995	2, 2A	E,Q	
			STOP N SERV	110170	2610 HEMPSTEAD HWY	GASOLINE	12/18/1995	2, 2A	E,Q	
			TERESA GLASCO	099442	HWY 290	WASTE OIL	05/15/1991	2, 5	E,Q	
			TOMPSKIN JAMES	104543	10TH AND RICE STREET	GASOLINE, WASTE OIL	08/28/1992	1B, 1A	E,Q	
	RMD/SC		SHERIDAN DISPOSAL SERVICES	FILE NAME	ABOUT 10 MILES S.W. OF HEMPSTEAD ON THE	VOLATILE ORGANIC COMPOUNDS		5A, 3	E,Q,V,2,3	
	RMD/VC		PROGRESSIVE METALS PROPERTY	185	19814 G. H. CIRCLE, WALLER	METALS	02/26/1996	0, 6C	E	
WARD	ENF		DOWELL SCHLUMBERGER - MONAHANS	33584	OZARK MAHONEY SERVICE ROAD, MONAHANS	VOLATILE HYDROCARBONS	11/20/1985	3A, 2	EQV3	
	RMD/CA		DOWELL SCHLUMBERGER - MONAHANS	33584	OZARK MAHONEY SERVICE ROAD, MONAHANS	VOLATILE HYDROCARBONS	11/20/1985	3A, 2	EQV3	
	RMD/PST		FRANK'S FUELS, INC.	111499	802 E SEALY	GASOLINE	08/08/1996	2, 2A	E,Q	
			HALLIBURTON SERVICES	104551	NORTH LOOP 464	DIESEL	09/09/1992	2, 6	E,Q	
			KENT DISTRIBUTORS	091785	2113 S STOCKTON	GASOLINE	04/01/1988	2, 4	E,Q	
			MCLAIN TRUCK SERVICE, INC.	093885	101 E SEALY	GASOLINE	10/01/1989	2, 2A	E,Q	
			MEADERS & TATUM INC	097601	S STOCKTON	GASOLINE	11/16/1990	2, 6	E,Q	

TABLE 1
GROUNDWATER CONTAMINATION CASE DESCRIPTIONS BY COUNTY
TEXAS NATURAL RESOURCE CONSERVATION COMMISSION

COUNTY	DIVISION	NEW CASES	FILE NAME	FILE NUMBER	LOCATION	CONTAMINATION DESCRIPTION	DATE	ENFORCEMENT STATUS	DATA QUALITY	SECTION 5.236
WARD										
	RMD/PST		MEADERS OIL CO	096226	310 S MAIN	GASOLINE	07/02/1990	2, 2A	E,Q	
			RIO GRANDE DISTRIBUTORS INC	101198	S STOCKTON	GASOLINE	12/02/1991	2, 2A	E,Q	
			SOUTHWEST ENERGY DIST	113198	610 E SEALY, MONAHANS	GASOLINE, DIESEL	05/27/1998	1B, 1A	E,Q	
			SOUTHWEST MARKETERS	112258	818 N MAIN ST	GASOLINE	04/17/1997	2, 2A	E,Q	
			SOUTHWEST MARKETERS	112497	504 W A ST	GASOLINE	07/23/1997	2, 2A	E,Q	
			SOUTHWEST MARKETERS INC	092330	700 W IH-00 W	GASOLINE	11/23/1988	2, 2A	E,Q	
			SOUTHWEST MARKETERS INC	095054	AVE D & 1ST ST	GASOLINE	01/25/1990	2A, 2A	E,Q	
			SOUTHWESTS MARKETERS	107362	707 E 4TH	GASOLINE	10/21/1993	2, 2A	E,Q	
			TOMPKINS OIL COMPANY	092404	432 W IH-32 W	GASOLINE	12/07/1988	2A, 1A	E,Q	
			UNIVERSITY OF TEXAS LANDS	105379	101 S O'BRIEN	GASOLINE	08/20/1992	2, 2A	E,Q	
WASHINGTON										
	ENF		OLD BRAZOS FORGE (RETEK) (HUSSMAN CORP)	82313	LOOP 36 NW, BRENHAM	CHROMIUM	01/05/1993	3B, 3A	EV1	Y
	RMD/CA		OLD BRAZOS FORGE (RETEK) (HUSSMAN CORP)	82313	LOOP 36 NW, BRENHAM	CHROMIUM	01/05/1993	3B, 3A	EV1	
	RMD/PST		ALEXANDER OIL CO	112486	HWY 290 & FM 389	GASOLINE	06/25/1997	1B, 1A	E,Q	
			FELDER NELSON	102560	HWY 290 W, BRENHAM	GASOLINE	05/07/1992	2, 2A	E,Q	
			FELDER OIL CO	106999	HWY 180	GASOLINE	07/26/1993	2, 2A	E,Q	
			MOUNT VERNON MILLS INC	096419	E COMMERCE ST	GASOLINE	07/10/1990	2, 4	E,Q	
			NATHAN WINKELMANN	110362	1612 S DAY	GASOLINE	12/16/1995	2, 5	E,Q	
			RAY FINKE	103038	318 SOUTH AUSTIN STREET	GASOLINE	10/29/1991	2A, 2A	E,Q	
WEBB										
	ENF		DOWELL SCHLUMBERGER - LAREDO	33571	TEJA S LOOP & LAS CRUCES DR., LAREDO	VOC'S,TPH,BTEX	07/11/1989	3B, 2A	EQV2	
	RMD/CA		ANZON, INC.	31403	N OF INT OF IH35 & MINES RD (FM1472) IN	ANTIMONY	02/25/1992	3B, 4	E	
			BARKER AEROMOTIVE, INC.	52117	LAREDO INTERNATIONAL AIRPORT, LAREDO	HYDROCARBONS	02/12/1992	2C, 4	V1	
			CENTRAL POWER & LIGHT COMPANY, LARADO	31912	1520 CALTON RD.	VOC'S (CHLORINATED SOLVENTS)	08/01/1995	1D, 2A	E	
			CITY OF LAREDO CATTLE DIPPING	T0462	4.3 MILES NORTH ON MILO ROAD, LAREDO	PESTICIDES	08/21/1996	0, 6	E	
			DOWELL SCHLUMBERGER - LAREDO	33571	TEJA S LOOP & LAS CRUCES DR., LAREDO	VOC'S,TPH,BTEX	07/11/1989	3B, 2A	EQV2	
	RMD/PST		AB-TEX BEVERAGE CORPORATION	094018	2001 CORPUS CHRISTI ST	GASOLINE	11/02/1989	2, 2A	E,Q	
			ARGUINDEGUI OIL CO	102531	3419 SAN DARIO	GASOLINE	04/06/1992	2, 2A	E,Q	
			B P NEWMAN OIL CO	112965	5301 MCPHERSON, LAREDO	GASOLINE	02/10/1998	1B, 1A	E,Q	
			B P NEWMAN OIL CO	113459	4907 SAN BERNARDO AVE, LAREDO	GASOLINE, DIESEL	09/23/1998	2, 2A	E,Q	
			B. P. NEWMAN OIL COMPANY	109077	519 E CALTON	GASOLINE	01/09/1995	2A, 6	E,Q	
			BELSHAW, RON	095316	MCPHERSON	GASOLINE	02/20/1990	5B, 1A	E,Q	
			CENTRAL FREIGHT LINES INC	113195	9019 SAN DARIO, LAREDO	GASOLINE, DIESEL	05/27/1998	2A, 6	E,Q	
			CHEVRON PRODUCTS COMPANY	092352	3502 SANTA URSULA	GASOLINE	12/01/1988	2, 4	E,Q	
			CITY OF LAREDO	095021	518 FLIGHTLINE, BLDG 132 @ INT'L AIRPORT	JET FUEL	03/13/1990	2, 2A	E,Q	
			CITY OF LAREDO	101133	URBAN AVE	GASOLINE	10/30/1991	2, 2A	E,Q	
			CITY OF LAREDO	104866	518 FLIGHTLINE BLDG 132	UNKNOWN	06/25/1992	2A, 1A	E,Q	

TABLE 1
GROUNDWATER CONTAMINATION CASE DESCRIPTIONS BY COUNTY
TEXAS NATURAL RESOURCE CONSERVATION COMMISSION

COUNTY	NEW DIVISION CASES	FILE NAME	FILE NUMBER	LOCATION	CONTAMINATION DESCRIPTION	DATE	ENFORCEMENT STATUS	DATA QUALITY	SECTION 5.236
WEBB	RMD/PST								
		CITY OF LAREDO	106165	518 FLIGHTLINE BLDG 132	WASTE OIL, AV-GAS	02/17/1993	1B, 1A	E,Q	
		COASTAL MAVERICK	100497	SAN BERNARDO	GASOLINE	09/26/1991	2, 2A	E,Q	
		COASTAL MAVERICK	109437	2402 E BLAINE ST	GASOLINE	03/27/1995	2, 2A	E,Q	
		COASTAL MAVERICK	109438	8612 MCPHERSON	GASOLINE	03/27/1995	1B, 1A	E,Q	
		DIAMOND SHAMROCK REF & MKTG CO	108187	602 LAFAYETTE	GASOLINE	03/22/1994	2, 6	E,Q	
		DOWELL SCHLUMBERGER INC	095022	TEJAS LOOP & LAS CRUZES DR	GASOLINE	03/02/1990	2, 2A	E,Q	
		ED RAMIREZ JR	110270	3100 MEADOW	GASOLINE, DIESEL	08/21/1995	2, 2A	E,Q	
		EXXON COMPANY USA	111400	I-35 & DEL MAR	GASOLINE, WASTE OIL	07/17/1996	2, 6	E,Q	
		EXXON COMPANY USA	111961	620 WASHINGTON	UNKNOWN	12/04/1996	2, 6	E,Q	
		FESCO INC	107699	S TEXAS INDUSTRIAL BLVD	GASOLINE	01/14/1994	2, 2A	E,Q	
		GONZALEZ PROPERTIES	095059	4200 SAN BERNARDO	GASOLINE	02/15/1990	2, 3	E,Q	
		GUERRERO TEXACO	107698	1602 MARKET STREET	GASOLINE	01/14/1994	2, 2A	E,Q	
		HGP CORP.(FORMER J&E OIL)	105277	2419 SAN BERNARDO	GASOLINE, DIESEL	11/05/1992	2, 2A	E,Q	
		HICKS OIL & BUTANE CO	102798	2720 ROSS ST	GASOLINE	04/24/1992	2A, 1A	E,Q	
		J & E OIL CO	112593	1301 SANTA MARIA	GASOLINE	09/04/1997	2, 2A	E,Q	
		J & E OIL CO	112595	307 PARK	GASOLINE	09/04/1997	2A, 1A	E,Q	
		J & E OIL CO	112596	4001 SAN BERNARDO	GASOLINE	09/04/1997	2, 2A	E,Q	
		J & E OIL INC	112592	401 MATAMOROS	GASOLINE	09/04/1997	2, 2A	E,Q	
		J & R AUTO SALES	101903	SAN BERNARDO	GASOLINE	02/11/1992	2A, 1A	E,Q	
		LAREDO COMMUNITY COLLEGE	100376	W END WASHINGTON ST, LAREDO	GASOLINE	10/17/1991	2, 2A	E,Q	
		LAREDO ISD	108834	101 W SAUNDERS	GASOLINE	11/17/1994	2A, 1A	E,Q	
		LEOPOLDO AYALA	094151	5719 SAN DARIO AT EXPERANZA DR	GASOLINE	12/18/1989	2, 2A	E,Q	
		LEYENDECKER OIL INC	097964	SAN BERNARDO	GASOLINE	02/07/1991	2, 6	E,Q	
		LOIS R. HALL	103175	1015 SAUNDERS	GASOLINE	06/02/1992	2A, 1A	E,Q	
		NARVAEZ GILBERTO	100812	ZAPATA HWY	GASOLINE	11/06/1991	2A, 6	E,Q	
		PAUL YOUNG	108449	HWY 59 & CASA BLANCA LAKE RD	UNKNOWN	08/02/1994	2, 2A	E,Q	
		REYNA ENRIQUE	095233	SAN BERNARDO	GASOLINE	03/21/1990	2, 2A	E,Q	
		SSP PARTNERS	099488	N ZAPATA HWY	GASOLINE	06/28/1991	2, 2A	E,Q	
		SSP PARTNERS	110606	3919 SAN BERNARDO	UNKNOWN	01/29/1996	2, 2A	E,Q	
		SSP PARTNERS	110611	2701 SAN BERNARDO	GASOLINE	01/29/1996	2A, 1A	E,Q	
		TEXAS DEPT OF PUBLIC SAFETY	096314	N IH35	GASOLINE	07/16/1990	2, 2A	E,Q	
		TEXAS MEXICAN RAILWAY COMPANY	113276	600 LEXINGTON AVE, LAREDO	GASOLINE	06/18/1998	1B, 1A	E,Q	
		TOM YATES PETROLEUM CO	105734	901 MATAMOROS	GASOLINE	12/28/1992	2, 2A	E,Q	
		TOM YATES PETROLEUM CO INC	099648	GUADALUPE	GASOLINE	12/15/1990	2A, 1A	E,Q	
		TOM YATES PETROLEUM CO INC	103698	919 CORPUS CHRISTI	GASOLINE	07/17/1992	2, 2A	E,Q	
		US BORDER PATROL	106746	207 WEST DEL MAR BLVD	UNKNOWN	05/31/1993	2, 2A	E,Q	
		US POSTAL SERVICE	107959	2700 SAUNDERS	GASOLINE	03/04/1994	2, 2A	E,Q	
		YATES STORES INC	094152	301 SALINAS	GASOLINE	12/01/1989	5B, 1A	E,Q	
WHARTON	RMD/PST								
		DIAMOND MINI MART INC	113633	FM 442 & TEXAS AVE, BOLING	GASOLINE	11/23/1998	1B, 1A	E,Q	
		DIAMOND MINI MART INC	113634	10912 FM 1301 & FM 442, BOLING	GASOLINE	11/23/1998	1B, 1A	E,Q	
		DIAMOND MINI MARTS INC	099888	MECHANIC ST	GASOLINE	12/10/1990	2, 2A	E,Q	
		DIAMOND MINI MARTS INC	113698	1422 N RICHMOND, WHARTON	GASOLINE	12/02/1998	1B, 1A	E,Q	
		DIAMOND SHAMROCK	105013	2202 RICHMOND	GASOLINE, DIESEL	10/14/1992	2, 2A	E,Q	

TABLE 1
GROUNDWATER CONTAMINATION CASE DESCRIPTIONS BY COUNTY
TEXAS NATURAL RESOURCE CONSERVATION COMMISSION

COUNTY	NEW DIVISION CASES	FILE NAME	FILE NUMBER	LOCATION	CONTAMINATION DESCRIPTION	DATE	ENFORCEMENT STATUS	DATA QUALITY	SECTION 5.236
WHARTON	RMD/PST	DORTHY ARCHER	107154	10718 HWY 1301	GASOLINE	08/23/1993	2, 2A	E,Q	
		EDCO	109264	HWY 59 & LIVE OAK	GASOLINE	03/09/1995	2, 2A	E,Q	
		• EVANS SYSTEMS INC	113697	HWY 71 & HWY 59, EL CAMPO	GASOLINE	12/02/1998	1B, 1A	E,Q	
		FLINTEX OIL CO	111845	5228 HWY 59 & HWY 60	GASOLINE, DIESEL	10/25/1996	2, 2A	E,Q	
		HE BUTT GROCERY CO	107049	605 N Richmond Rd, Wharton	DIESEL	08/09/1993	2, 2A	E,Q	
		HILLTOP TEXAS COUNTRY STORE	110951	13601 S HWY 59	UNKNOWN	05/08/1996	2, 2A	E,Q	
		LEEDO CABINETRY	106407	100 FOUNDATION LOOP	GASOLINE	03/28/1993	2, 2A	E,Q	
		• LOUISE ISD	113382	408 2ND ST, LOUISE	GASOLINE	08/06/1998	2, 2A	E,Q	
		MID COAST DISTRIBUTING	108146	701 W JACKSON	GASOLINE, DIESEL	04/29/1994	2, 2A	E,Q	
		• SADDLE THREE INC	113424	404 N RICHMOND, WHARTON	GASOLINE	09/02/1998	1B, 1A	E,Q	
		• UNION MOTORS	103076	843 MAIN ST, EAST BERNARD	GASOLINE	06/21/1992	1B, 1A	E,Q	
	RMD/VC	EL CAMPO ALUMINUM COMPANY, INC.	538	ROUTE 3, EL CAMPO	TPH, METALS	05/30/1997	0, 2	E	
WHEELER	RMD/PST	C & H SUPPLY INC	096883	N MAIN	GASOLINE	09/01/1990	2, 2A	E,Q	
		• KELTON ISD	113722	BUX BARN, WHEELER	GASOLINE	12/02/1998	1B, 1A	E,Q	
		ROYCE CANTRELL CORP	097320	N MAIN	GASOLINE	11/19/1990	2, 2A	E,Q	
		TXDOT	097739	N HWY 83	GASOLINE	12/13/1990	2, 2A	E,Q	
WICHITA	RMD/CA	• CONOCO PIPE LINE CO.	31762	1214- A, N. EASTSIDE, WICHITA FALLS	AS, AR, VOC	02/12/1998	0A, 2A	E	
		• FINA OIL & CHEMICAL - WICHITA FALLS	34164	301 SINCLAIR RD, WICHITA FALLS, TX	BTEX, MTBE, LEAD	01/28/1999	0A, 3	E,Q,V1,2	
		SHEPPARD ACCESS ROAD	F0028	1100 SHEPPARD ACCESS, WICHITA FALLS	BTEX, SVOC	08/20/1996	2C, 0	E	
		SHEPPARD AIR FORCE BASE	64009	82 CES/DEEV, 231 9TH AVE, SHEPPARD AFB,	CHROMIUM, NICKEL, ARSENIC,	10/01/1990	3A, 2A	E,Q	
	RMD/PST	ABELL OIL CO	111933	1211 BROAD	GASOLINE	11/06/1996	2, 2A	E,Q	
		ABELL OIL CO INC	094666	4700 KELL BLVD	GASOLINE	12/20/1989	2, 4	E,Q	
		ABELL OIL CO INC	110761	2730 SOUTHWEST PARKWAY	GASOLINE	03/29/1996	2, 2A	E,Q	
		ALTERNATIVE INTERPRISE	112449	HWY 287 & FM 369	UNKNOWN	07/03/1997	1B, 1A	E,Q	
		ANDREW L WEST/AMY WEST HILLMAN	105091	1200 6TH STREET	GASOLINE	09/25/1992	2, 2A	E,Q	
		AYRES DISTRIBUTING COMPANY	093560	1318 9TH ST (@ BROAD)	GASOLINE	08/28/1989	2, 2A	E,Q	
		• AYRES OIL CO	113510	1220 OLD BURK, WICHITA FALLS	GASOLINE, DIESEL	10/12/1998	1B, 1A	E,Q	
		• AYRES OIL CO.	111578	1001 HOLLIDAY, WICHITA FALLS	GASOLINE	09/12/1996	2, 2A	E,Q	
		AYRES OIL COMPANY	093683	1723 5TH @ BAYLOR ST	GASOLINE	09/14/1989	2, 2A	E,Q	
		AYRES OIL INC	111278	512 E HWY	GASOLINE	06/28/1996	2, 2A	E,Q	
		AYRES OIL INC	111411	1500 JOHNSON RD	GASOLINE	09/02/1996	2, 2A	E,Q	
		AYRES OIL INC	111494	501 SOUTHWEST FWY	GASOLINE	08/20/1996	1B, 1A	E,Q	
		• BEN E KEITH MANAGEMENT TRUST	113642	600 E 9TH, FORT WORTH	DIESEL	11/23/1998	1B, 1A	E,Q	
		BILL BAILEY JR	111575	810 E HWY	GASOLINE	09/04/1996	2, 2A	E,Q	
		BOBBY TODD	112865	4316 W CALLFIELD RD	UNKNOWN	12/30/1997	5B, 1A	E,Q	
		BRODIE BUICK & MITSUBISHI	109449	2213 JACKSBORO HWY	GASOLINE	03/23/1995	2, 5	E,Q	
		BROWN'S SERVICE CENTER	112398	3604 SHEPPARD ACCESS RD	GASOLINE	06/16/1997	2, 2A	E,Q	
		CHAMBLES OIL CO	112205	3707 SHEPPARD ACCESS RD	GASOLINE	03/18/1997	2, 2A	E,Q	

TABLE 1
GROUNDWATER CONTAMINATION CASE DESCRIPTIONS BY COUNTY
TEXAS NATURAL RESOURCE CONSERVATION COMMISSION

COUNTY	NEW DIVISION	FILE CASES	FILE NAME	FILE NUMBER	LOCATION	CONTAMINATION DESCRIPTION	DATE	ENFORCEMENT STATUS	DATA QUALITY	SECTION 5.236
WICHITA	RMD/PST									
			CHAMBLES OIL CO	112435	3704 JACKSBORO HWY	GASOLINE	06/23/1997	2, 2A	E,Q	
			CHAMBLES OIL CO	112436	1009 11TH @ BROAD	GASOLINE	06/23/1997	2, 2A	E,Q	
		*	CHAMBLES OIL CO	112659	711 CENTRAL FWY, WICHITA FALLS	GASOLINE	09/29/1997	1B, 1A	E,Q	
		*	CHAMBLES OIL CO	112661	4138 SEYMOUR HWY, WICHITA FALLS	GASOLINE, DIESEL	09/29/1997	1B, 1A	E,Q	
			CHAMBLES OIL CO.	108530	4646 JACKSBORO HWY	GASOLINE, DIESEL	07/21/1994	2, 2A	E,Q	
			CHAMBLES OIL/TEXHOMA PETROLEUM	110217	1431 32ND ST	GASOLINE	12/29/1995	2, 2A	E,Q	
			CHARLES REEVES	108659	2207 AVE H	DIESEL	09/10/1994	2, 6	E,Q	
		*	CRYOVAC	105980	1301 WEST MAGNOLIA, IOWA PARK	DIESEL	03/12/1993	2, 2A	E,Q	
			DANNY FOIX	112580	2620 SOUTHWEST PKWY	GASOLINE	09/02/1997	1B, 1A	E,Q	
			DAVID & JAMES GILMORE	112052	3511 JACKSBORO HWY	GASOLINE	01/15/1997	2, 2A	E,Q	
		*	DENNIS DE ARMOND	113266	4700 JACKSBORO, WICHITA FALLS	GASOLINE	06/15/1998	2, 2A	E,Q	
			DON FIELDS	109066	508 E HWY	GASOLINE	12/12/1994	2A, 1A	E,Q	
		*	DON RUTLEDGE	113623	5000 JACKSBORO, WICHITA	GASOLINE	11/06/1998	2, 2A	E,Q	
			EAGLE FOOD MART, L.C.	110984	2400 BROOK	GASOLINE	05/10/1996	2, 2A	E,Q	
			EAGLE MART	109279	1205 HOLLIDAY	GASOLINE	03/09/1995	2, 2A	E,Q	
			EAGLE MART	111359	911 KEMP ST	GASOLINE	06/11/1996	2, 2A	E,Q	
			EAGLE MART	112274	101 FORT WORTH ST	GASOLINE	04/25/1997	2, 2A	E,Q	
			EAGLE MART INC	110900	5400 SOUTHWEST PKWY, WICHITA FALLS	GASOLINE	05/21/1996	2, 2A	E,Q	
			EAGLE MART L C	111641	414 S BEVERLY	UNKNOWN	11/18/1996	2, 2A	E,Q	
			EAGLE MART L C	111932	6300 SOUTHWEST PKWY	UNKNOWN	11/25/1996	2, 2A	E,Q	
			EBNER BROTHERS, INC.	103147	4021 BURKBURNET ROAD	GASOLINE	10/17/1991	2A, 6	E,Q	
		*	EUGENE COLLINS	112983	1200 SCOTT, WICHITA FALLS	GASOLINE	02/25/1998	1B, 1A	E,Q	
			FFP OPERATING PARTNERS	111689	906 SHEPPARD	GASOLINE	09/20/1996	2, 2A	E,Q	
			FLAKE INDUSTRIAL SERVICES INC	102850	2816 RED RIVER EXWY	GASOLINE	04/29/1992	2, 2A	E,Q	
			FRANK L MCCOY	109533	2714 SOUTHWEST PKWY	UNKNOWN	05/02/1995	2, 2A	E,Q	
		*	FRED GARRISON OIL CO	112933	200 W BUS 287, IOWA PARK	GASOLINE	01/28/1998	1B, 1A	E,Q	
			FUEL STOP INC	111507	3124 5TH ST	GASOLINE	08/16/1996	2, 2A	E,Q	
			GBN INC	111911	307 MISSISSIPPI	GASOLINE	11/17/1996	2, 2A	E,Q	
			GLORIA LAVENDER	112083	2201 KELL BLVD	UNKNOWN	01/27/1997	5B, 1A	E,Q	
			GROZIER & MANN	111463	1624 MIDWESTERN PKWY	GASOLINE, DIESEL	08/06/1996	2, 2A	E,Q	
			GROZIER & MANN	111467	701 N EASTSIDE DR	GASOLINE	08/06/1996	2, 2A	E,Q	
			GROZIER & MANN CO	111317	EXPRESSWAY, BURKBURNETT	GASOLINE	06/11/1996	2, 2A	E,Q	
		*	GROZIER & MANN OIL CO	111784	316 E HWY, IOWA PARK	GASOLINE, WASTE OIL	10/17/1996	2, 2A	E,Q	
			GROZIER & MANN OIL CO	111831	1702 HAYES ST	GASOLINE	08/23/1996	2, 2A	E,Q	
			GROZIER & MANN OIL COMPANY	110981	2400 IOWA PARK	GASOLINE	04/25/1996	2, 2A	E,Q	
			GROZIER & MANN OIL COMPANY	111465	2320 JACKSBORO HWY	GASOLINE	08/06/1996	2, 2A	E,Q	
			GROZLER & MANN OIL CO	110982	1405 SOUTHWESTERN	GASOLINE	04/25/1996	2, 2A	E,Q	
			GROZLER & MANN OIL CO	110983	1112 HOLLIDAY	GASOLINE	04/25/1996	2, 2A	E,Q	
			HAIGOOD & CAMPBELL	093734	305 N SCOTT	GASOLINE	09/14/1989	2, 2A	E,Q	
		*	HARL D. MANSUR JR, TRUSTEE	113521	4210 KEMP, WICHITA FALLS	GASOLINE	10/14/1998	2, 2A	E,Q	
		*	HARRELL STEELE	113603	HWY 79, DEAN	GASOLINE	11/05/1998	2, 2A	E,Q	
			JACKSON- DELTON & SANDY	102032	FM 369 (@ HWY 370)	GASOLINE, DIESEL	03/04/1992	2, 2A	E,Q	
			JAMES SMITH	112529	2228 BROOK	GASOLINE	03/25/1997	2, 2A	E,Q	
			JASPER HICKSON	111754	901 BROOK	GASOLINE	08/09/1996	2, 6	E,Q	
		*	JOE NIELD	113081	4037 CALLFIELD, WICHITA FALLS	GASOLINE	04/01/1998	1B, 1A	E,Q	

TABLE 1
GROUNDWATER CONTAMINATION CASE DESCRIPTIONS BY COUNTY
TEXAS NATURAL RESOURCE CONSERVATION COMMISSION

COUNTY	DIVISION	NEW CASES	FILE NAME	FILE NUMBER	LOCATION	CONTAMINATION DESCRIPTION	DATE	ENFORCEMENT STATUS	DATA QUALITY	SECTION 5.236
WICHITA	RMD/PST		JOHN BERNARD JR	111376	1108 INDIANA (FORMERLY GOODYEAR TIRE	GASOLINE	07/15/1996	2, 2A	E,Q	
			K C OIL CO	112141	1309 JOHNSON RD	UNKNOWN	03/03/1997	2, 2A	E,Q	
			K C OIL CO	112337	2214 9TH ST	GASOLINE	05/19/1997	2, 2A	E,Q	
			K C OIL CO	112338	1800 E SCOTT	GASOLINE, DIESEL	03/31/1997	2, 2A	E,Q	
		*	K C OIL CO	113138	1400 HOLLIDAY, WICHITA FALLS	GASOLINE	04/28/1998	1B, 1A	E,Q	
		*	K C OIL CO	113579	4300 FAIRWAY, WICHITA FALLS	GASOLINE	11/05/1998	1B, 1A	E,Q	
		*	K-C OIL COMPANY	113758	5315 SEYMOUR HWY, WICHITA FALLS	GASOLINE	12/09/1998	1B, 1A	E,Q	
			KENNETH ALEXANDER	110088	324 E 3RD ST	GASOLINE, DIESEL	11/14/1995	2, 2A	E,Q	
		*	KEY & ASSOCIATES	113530	3400 HOLIDAY, WICHITA FALLS	GASOLINE	10/14/1998	1B, 1A	E,Q	
		*	MCBRIDE COMPANY	113252	1510 IOWA PARK RD, WICHITA FALLS	GASOLINE	06/10/1998	1B, 1A	E,Q	
		*	MR. JOHN NGUYEN	113523	3602 SHEPPARD ACCESS RD, WICHITA FALLS	GASOLINE	10/14/1998	1B, 1A	E,Q	
			PRESTON PRODUCTS INC	112152	3201 LAWRENCE RD	UNKNOWN	03/03/1997	2, 2A	E,Q	
			PROPERTY DEVELOPMENT ASSOC	108900	3801 OLD JACKSBORO HWY	GASOLINE, DIESEL	02/01/1994	2, 2A	E,Q	
			QUICK FILL OF WICHITA FALLS	091558	CORNER OF MAURINE AND CENTRAL	GASOLINE	12/09/1987	2, 4	E,Q	
			RAEI GEORGI KAYSSAR	094008	1408 SCOTT ST	GASOLINE	10/13/1989	2A, 2A	E,Q	
			RAEI GEORGI KAYSSAR	094153	1408 Scott St, Wichita Falls	GASOLINE	10/13/1989	2A, 1A	E,Q	
			RETAIL BUILDINGS, INC.	111375	HWY 277 @ SYCAMORE	UNKNOWN	07/17/1996	2, 2A	E,Q	
			RIYAZ S JUMA	094290	701 EASTSIDE DR @ 7TH ST	GASOLINE	11/09/1989	2, 2A	E,Q	
			RON LANEY OIL CO	111469	220 N BIRCH	GASOLINE, DIESEL	08/09/1996	2, 2A	E,Q	
		*	SCOTT NEWTON	112388	1922 9TH ST, WICHITA FALLS	GASOLINE	06/18/1997	2, 2A	E,Q	
			SKYLINE DEVELOPERS	112786	4599 SEYMOUR	GASOLINE	11/10/1997	2, 2A	E,Q	
			SOUTHLAND CORP	092916	1000 HOLIDAY ST.	UNKNOWN	05/03/1989	2, 2A	E,Q	
			SOUTHLAND CORP	105794	2200 SOUTHWEST PKWY	GASOLINE	11/16/1992	2, 2A	E,Q	
			SOUTHLAND CORP	105796	1401 BROAD ST	GASOLINE	11/16/1992	2, 2A	E,Q	
			SOUTHLAND CORP	105797	2731 SOUTHWEST PKWY	GASOLINE	11/16/1992	2, 2A	E,Q	
			SOUTHWEST CONVENIENCE STORES	108421	2012 GRANT ST EAGLE MART # IN WF 817-767-	GASOLINE	07/19/1994	2, 2A	E,Q	
			SOUTHWEST CONVENIENCE STORES	111358	1204 JOHNSON	UNKNOWN	07/15/1996	2, 2A	E,Q	
			STAR ENTERPRISE	097414	SOUTHWEST PKWY	GASOLINE	11/09/1990	2, 4	E,Q	
			STAR ENTERPRISE	101218	BROAD ST	GASOLINE	11/21/1991	2A, 6	E,Q	
			STAR ENTERPRISE	101959	918 SHEPPARD RD @ IH44	GASOLINE	12/11/1991	2, 2A	E,Q	
			STAR ENTERPRISE	101974	1015 HOLLIDAY ST.	GASOLINE	12/11/1991	2, 6	E,Q	
			STAR ENTERPRISE	101974	1015 HOLLIDAY ST.	GASOLINE	12/11/1991	2, 6	E,Q	
			STEVE M WILLIAMS	107667	901 LAMAR	UNKNOWN	11/23/1993	2, 6	E,Q	
			TXDOT	101614	SOUTHWEST PKWY	GASOLINE, DIESEL	12/04/1991	2, 2A	E,Q	
			ULTRAMAR DIAMOND SHAMROCK	096518	SHEPPARD RD	GASOLINE	08/13/1990	2, 2A	E,Q	
			UNKNOWN	091536	CORNER OF MAURINE AND CENTRAL	GASOLINE	10/01/1987	2, 5	E,Q	
			UNKNOWN	095589	CALL FIELD (@ UNIVERSITY)	GASOLINE	04/16/1990	2A, 2A	E,Q	
			WEST LANE	104620	524 INDIANA	GASOLINE	09/08/1992	2, 2A	E,Q	
			WICHITA OIL CO	106809	3606 KEMP BLVD	DIESEL	05/25/1993	2A, 1A	E,Q	
			WICHITA OIL CO	111576	1135 CENTRAL FWY	GASOLINE	07/04/1996	1B, 1A	E,Q	
			WYMAN JONES (MRS)	111722	1013 BROOK	GASOLINE	07/12/1996	2, 2A	E,Q	
	RMD/VC		PPG INDUSTRIES, INC.	069	7400 CENTRAL HIGHWAY NORTH, WICHITA	PETROLEUM, METALS	10/24/1995	0, 6	E	
			UNITED ELECTRIC COMPANY - MAGIC AIRE	232	501 GALVESTON STREET, WICHITA FALLS	CHLORINATED SOLVENTS	04/18/1996	0, 5	E	

TABLE 1
GROUNDWATER CONTAMINATION CASE DESCRIPTIONS BY COUNTY
TEXAS NATURAL RESOURCE CONSERVATION COMMISSION

COUNTY	DIVISION	NEW CASES	FILE NAME	FILE NUMBER	LOCATION	CONTAMINATION DESCRIPTION	DATE	ENFORCEMENT STATUS	DATA QUALITY	SECTION 5.236
WILBARGER										
	RMD/PST		AYRES OIL CO	112187	2900 EXPRESSWAY	GASOLINE, DIESEL	03/14/1997	2, 2A	E,Q	
			AYRES OIL CO	112275	824 MAIN	GASOLINE	04/24/1997	2, 2A	E,Q	
		*	BARTLETT DISTRIBUTING CO	112578	HWY 287 @ MAIN ST, VERNON	GASOLINE, DIESEL	09/02/1997	1B, 1A	E,Q	
			BARTLETT DISTRIBUTING CO INC	102041	2701 WILBARGER ST	GASOLINE	01/30/1992	2, 2A	E,Q	
		*	BARTLETT DISTRIBUTING CO INC	113376	HWY 287 & BENTLEY, VERNON	GASOLINE	08/05/1998	1B, 1A	E,Q	
			BOYD SETH	102788	N HWY 283 (9 MI N OF VERNON)	GASOLINE	03/26/1992	5B, 1A	E,Q	
			FARMERS COOP GIN & ELEVATOR	105397	HWY 70 & N MAIN	GASOLINE	11/02/1992	2, 2A	E,Q	
			GROZIER & MANN	111464	3201 SEYMOUR HWY	GASOLINE	08/05/1996	1B, 1A	E,Q	
			GROZIER & MANN	111466	1801 S FRONTAGE RD	GASOLINE	08/06/1996	2, 2A	E,Q	
			GROZIER & MANN OIL COMPANY	098771	3103 WILBARGER (WHITES)	GASOLINE, DIESEL	04/25/1991	2, 2A	E,Q	
			GROZIERS & MANN	111562	925 MAIN ST	GASOLINE	08/23/1996	2, 2A	E,Q	
			JIM CHRISTANELLI FORD INC	096740	WILBARGER	GASOLINE	09/12/1990	2, 2A	E,Q	
			K C OIL CO	112140	2701 FRONTAGE RD	UNKNOWN	03/03/1997	2, 2A	E,Q	
		*	MRS. KARL KARCHER	113108	2815 HWY 287 WEST, VERNON	GASOLINE	04/14/1998	1B, 1A	E,Q	
			O K CONCRETE	105989	1628 N FRONTAGE RD	GASOLINE	01/26/1993	2, 2A	E,Q	
		*	OSBORNE DIST CO INC	096739	WILBARGER ST	GASOLINE	09/11/1990	2A, 1A	E,Q	
		*	PAT MORE	113802	811 FANNIN, VERNON	GASOLINE	12/09/1998	1B, 1A	E,Q	
			PORTER WALKER OIL CO	106595	1129 MAIN ST	GASOLINE	04/28/1993	2, 2A	E,Q	
		*	PORTER WALKER OIL CO INC	112733	2003 WILBARGER ST, VERNON	GASOLINE	01/07/1998	1B, 1A	E,Q	
		*	SAVEWAY OIL CO	113316	1119 HILLCREST DR, VERNON	GASOLINE	07/08/1998	2, 2A	E,Q	
			TEXAS DEPT MENTAL HEALTH & M R	102538	4730 COLLEGE	GASOLINE	03/11/1992	2A, 1A	E,Q	
		*	UNKNOWN	113118	2300 MCGHEE ST, VERNON	GASOLINE	04/16/1998	1B, 1A	E,Q	
WILLACY										
	PD/MSW		CITY OF RAYMONDVILLE: MW-13, 14, AND 16.	MSW00189	2.8 MI. W OF US 77, 3.9 MI. N OF SH 186,	CHLORIDE, TOTAL ORGANIC	10/01/1991	2A, 6C	E,V, 2	
	RMD/PST		CARROLL PETROLEUM CO	091887	EXPRESSWAY 77 & HIGHWAY 186, SE CORNER	UNKNOWN	05/16/1988	2, 2A	E,Q	
			CARROLL PETROLEUM CO	095840	S 7TH ST	GASOLINE	06/14/1990	2, 2A	E,Q	
			J & E OIL CO	112653	858 E HIDALGO	GASOLINE	09/12/1997	1B, 1A	E,Q	
		*	MR. JESUS QUIROGA	113514	S. BUS HWY 77, LYFORD	GASOLINE	10/14/1998	1B, 1A	E,Q	
		*	NOE ZAMORANO	113390	793 S 7TH ST, RAYMONDVILLE	GASOLINE, DIESEL	08/11/1998	2, 2A	E,Q	
			PHILLIPS PROPERTIES INC	101183	BUS HWY 77 (@ FM 506)	GASOLINE	12/12/1991	2, 2A	E,Q	
WILLIAMSON										
	ENF		AUSTIN CITY OF	NONE	ONION CREEK LIFT STATION @ HARRY MANN	PATHOGENIC BACTERIA AND	07/14/1998	3B,	EQV	Y
			TEXAS METAL FINISHING (FLAME TECH)	52028	5000 SUNRISE DRIVE, BUILDING B	HEXAVALENT CHROMIUM	03/04/1994	3, 1	E	
	RMD/CA		CARQUEST AUTO PARTS	72731	909 AUSTIN AVE., GEORGETOWN, TX	PHENOLS,BTEX,TPH,METALS	03/01/1993	2A, 2B	E	
			TEXAS METAL FINISHING (FLAME TECH)	52028	5000 SUNRISE ROAD, ROUND ROCK	HEXAVALENT CHROMIUM	03/04/1994	3, 1	E	
	RMD/PST		ACTION PETROLEUM	113155	2509 S BELL, CEDAR PARK	GASOLINE	04/30/1998	1B, 1A	E,Q	
		*	BONNET RESOURCES CORP	097837	E BAGHDAD AVE	GASOLINE	01/28/1991	2, 3	E,Q	
		*	BURRAN JERRY D	100247	N MAIN ST, WEIR	GASOLINE	11/06/1991	2, 2A	E,Q	
			CIRCLE K CORP	107992	13621 RR 620	GASOLINE	08/03/1993	2, 2A	E,Q	

TABLE 1
GROUNDWATER CONTAMINATION CASE DESCRIPTIONS BY COUNTY
TEXAS NATURAL RESOURCE CONSERVATION COMMISSION

COUNTY	DIVISION	NEW CASES	FILE NAME	FILE NUMBER	LOCATION	CONTAMINATION DESCRIPTION	DATE	ENFORCEMENT STATUS	DATA QUALITY	SECTION 5.236
WILLIAMSON	RMD/PST		CUTCO, INC.	102199	1700 NORTH MAIN STREET (HWY 95)	GASOLINE	03/11/1992	2, 2A	E,Q	
			DIAMOND SHAMROCK REF & MKTG CO	091351	602 S BELL	UNKNOWN	06/11/1987	2, 2A	E,Q	
			DON HEWLETT CHEVROLET	111065	901 S MAIN	GASOLINE, DIESEL	05/16/1996	2, 6	E,Q	
			FDIC	099155	N HWY 95	GASOLINE, DIESEL	06/05/1991	2A, 2A	E,Q	
			LINDELL INC	098202	N MAIN ST	GASOLINE	03/08/1991	5B, 4	E,Q	
			LINDELL INC	112253	SHAW & 1ST	GASOLINE, DIESEL	04/08/1997	2, 2A	E,Q	
			MCNEIL CONSUMER PRODUCTS	109749	4001 N IH-001 N	DIESEL	08/03/1995	2, 6	E,Q	
			METRO FUELS, INC.	091629	1911 S AUSTIN AVE	DIESEL	12/01/1987	2, 2A	E,Q	
			METRO SUPPLIES INC	112309	1202 AUSTIN AVE	UNKNOWN	05/13/1997	2, 2A	E,Q	
			MR. TOMMY MOORE	095954	HWY 95	GASOLINE	05/21/1990	2, 2A	E,Q	
			NATIONS BANK	100991	624 AUSTIN AVE	GASOLINE, DIESEL	11/22/1991	2, 2A	E,Q	
			PROTON INC	113719	605 N BELL, CEDAR PARK	GASOLINE, DIESEL	12/02/1998	2, 2A	E,Q	
			REALTY ALLIANCE OF TEXAS LTD	094527	1121 S AUSTIN	GASOLINE	01/05/1990	2, 2A	E,Q	
			ROGERS OIL CO	099483	N MAIN ST	WASTE OIL	07/03/1991	5B, 2A	E,Q	
			RUSSELL MADSEN	107637	100 SOUTH MAYS, ROUND ROCK	GASOLINE	02/14/1994	2, 6	E,Q	
			RUSSELL MCCREARY	100248	601 N MAIN	GASOLINE, WASTE OIL	09/17/1991	5B, 2A	E,Q	
			SOUTHLAND CORP	091505	2403 ANDICE RD	GASOLINE	10/17/1987	2, 4	E,Q	
			SOUTHLAND CORP	097447	S MAYS	GASOLINE	12/05/1990	2, 2A	E,Q	
			SOUTHLAND CORP	106895	1909 HERMITAGE RD	GASOLINE	07/01/1993	2, 5	E,Q	
			SOUTHLAND CORP	112944	1300 ROUND ROCK AVE, ROUND ROCK	GASOLINE	02/03/1998	1B, 1A	E,Q	
			SOUTHWESTERN BELL TELEPHONE CO	107749	12213 ROXIE DR	GASOLINE	09/20/1993	2, 2A	E,Q	
			STAR ENTERPRISE	104338	602 N BELL	GASOLINE	06/24/1992	2, 2A	E,Q	
			STARTEX PETROLEUM INC	112383	712 ROUND ROCK	GASOLINE, DIESEL	06/06/1997	2, 2A	E,Q	
			STRASBURGER ENTERPRISES INC	103115	409 WEST TAYLOR AVENUE	WASTE OIL, GASOLINE	05/12/1992	2, 2A	E,Q	
			UNKNOWN	091815	500 TALBOT	DIESEL	04/18/1988	5B, 1A	E,Q	
			VAL SMITH PETROLEUM	110294	301 HOLLY ST	GASOLINE, DIESEL	10/06/1994	2, 2A	E,Q	
			VAL SMITH PETROLEUM CO	094831	IH-35 (@ HWY 487)	GASOLINE	02/01/1990	2A, 1A	E,Q	
			WAG-A-BAG, INC.	111985	1300 BLK PALM VALLEY RD (E HWY 79)	UNKNOWN	12/11/1996	2, 2A	E,Q	
			WILLIAMSON CO PCT 2	100042	W HWY 1869	GASOLINE, DIESEL	08/26/1991	2, 2A	E,Q	
			WOLF'S CHEVRON AGENCY	096948	FM 1331 & HWY 95 (SE CORNER)	GASOLINE	09/05/1990	2, 2A	E,Q	
			WOLF'S CHEVRON INC.	113789	105 N PATTERSON, FLORENCE	GASOLINE	12/08/1998	1B, 1A	E,Q	
	RMD/VC		BASLER ELECTRIC CIRCUITS, INC.	412	204 HIGHLAND DRIVE, TAYLOR	METALS	12/09/1996	0, 5	E	
			ROUND ROCK EAST SHOPPING CENTER	409	200-404 WEST TAYLOR AVENUE, ROUND ROCK	CHLORINATED SOLVENTS	11/27/1996	0, 6	E	
	WUD		BRUSHY CREEK MUNICIPAL UTILITY DIS	2460061	WELL 2 (G2460061B), WELL 3 (G2460061C), WELL	RAW SEWAGE	07/14/1998	2C, 6B	E,Q,V,2	
			ROUND ROCK, CITY OF	2460003	WELL 7 (G2460003G) - SPRING STREET IN THE	MERCURY	05/01/1995	2C, 6A	E,Q,V,2	
WILSON	RMD/PST		BENNY COPE OIL CO	097060	CHIHUAHUA	GASOLINE, DIST F OIL	10/19/1990	2, 2A	E,Q	
			WEHMAN INC	107225	919 10TH ST	GASOLINE	07/02/1993	2, 2A	E,Q	
			WYATTS SUPER C INC	112288	HWY 87	GASOLINE	04/28/1997	1B, 1A	E,Q	

TABLE 1
GROUNDWATER CONTAMINATION CASE DESCRIPTIONS BY COUNTY
TEXAS NATURAL RESOURCE CONSERVATION COMMISSION

COUNTY	DIVISION	NEW CASES	FILE NAME	FILE NUMBER	LOCATION	CONTAMINATION DESCRIPTION	DATE	ENFORCEMENT STATUS	DATA QUALITY	SECTION 5.236
WINKLER										
	RMD/PST		BROWNLEE WELL SERVICE	095667	AUSTIN & PINE - NW CORNER OF INTERSECTION	GASOLINE	05/25/1990	2, 2A	E,Q	
		*	KINO OIL CO	113397	E HWY 302, KERMIT	GASOLINE	08/18/1998	1B, 1A	E,Q	
		*	SOUTHWEST ENERGY DISTRIBUTORS	113202	515 AUSTIN, KERMIT	GASOLINE	05/27/1998	2, 2A	E,Q	
			WEST TEXAS GAS INC	098043	S POPLAR	GASOLINE, DIESEL	02/19/1991	2, 2A	E,Q	
		*	WINKLER COUNTY	113401	701 N PINE, KERMIT	DIESEL	08/21/1998	2A, 1A	E,Q	
WISE										
	RMD/PST		97 CIRCLE S CONVENIENCE STORES	112363	1409 W HALSELL	GASOLINE	05/07/1997	2, 2A	E,Q	
		*	A B C TANK CO	113739	303 N SHERMAN, CHICO	GASOLINE, DIESEL	12/02/1998	2, 2A	E,Q	
			ALVORD ISD	106328	MOSLEY LANE @ LAMAR STREET	WASTE OIL	03/05/1993	2, 2A	E,Q	
			ANTORA INC	102955	HWY 114 (@ HWY 380)	GASOLINE, DIESEL	05/05/1992	2, 2A	E,Q	
			BURTON OIL COMPANY	093081	HWY 114	GASOLINE	05/18/1989	2, 6	E,Q	
			BURTON OIL COMPANY INC	094898	HWY 114 AND COBB ST	GASOLINE	01/26/1990	2, 2A	E,Q	
		*	CARUTHERS OIL COMPANY	113476	807 13TH ST, BRIDGEPORT	GASOLINE	09/25/1998	2, 2A	E,Q	
		*	CARUTHERS OIL COMPANY	113477	100 S WASHINGTON, DECATUR	GASOLINE	09/25/1998	1B, 1A	E,Q	
			G & M CHEVRON	099964	HOVEY ST	GASOLINE, DIESEL, KEROSENE	08/22/1991	2, 2A	E,Q	
			HUDSON BUTANE CO INC	101260	HWY 301 (@ HWY 114)	DIESEL	10/24/1991	2, 2A	E,Q	
			JOE GILLESPIE	107022	FM 730 (4 MILES NORTH OF HIGHWAY 114)	GASOLINE	07/31/1993	2A, 6	E,Q	
			MARTIN EAGLE OIL CO, INC.	112190	600 HALE ST	UNKNOWN	03/18/1997	2, 2A	E,Q	
			MITCHELL GAS SERVICES INC	110650	1405 CHICO HWY	UNKNOWN	02/26/1996	2, 2A	E,Q	
		*	SAPPINGTON INC	113597	285 HWY 380, RUNAWAY BAY	GASOLINE	11/05/1998	1B, 1A	E,Q	
		*	SID HODGES	113451	206 CATES, BRIDGEPORT	GASOLINE, DIESEL	09/21/1998	2, 2A	E,Q	
			TEXAS INDUSTRIES INC	093371	HWY 101	GASOLINE	06/23/1989	2, 2A	E,Q	
			TOM CARLTON	102990	1207 6TH STREET (HWY 114)	GASOLINE, DIESEL	11/26/1991	2, 2A	E,Q	
			TXDOT	095970	HWY 281 & 287	GASOLINE, DIESEL, WASTE OIL	06/13/1990	2, 2A	E,Q	
			WISE COUNTY	110314	200 N TRINITY	GASOLINE	01/18/1996	2, 2A	E,Q	
WOOD										
	RMD/CA		SCURLOCK PERMIAN CORP.3	52048	4701 S. LOOP, MONAHANS	VAR SOL SOLVENT	05/01/1991	2B, 4	E	
	RMD/PST		A S C CORP	112230	823 S MAIN ST (S HWY 37)	UNKNOWN	04/14/1997	2A, 6	E,Q	
			ALLSION 7 SMITH INC	112229	400 W BROADWAY (HWY 11)	GASOLINE	04/02/1997	2, 2A	E,Q	
			DOZIER JIMMIE R	104688	501 S MAIN	GASOLINE	09/18/1992	2A, 1A	E,Q	
			E Z MART STORES INC	103909	115 W PACIFIC @ THE INTERSECTION OF	GASOLINE	07/17/1992	2, 2A	E,Q	
		*	ECHO FOOD & GAS INC	112812	1003 E GOODE ST, QUITMAN	GASOLINE	06/18/1998	1B, 1A	E,Q	
		*	ECHO FOOD & GAS INC	112813	HWY 69, GOLDEN	GASOLINE	06/18/1998	2, 2A	E,Q	
			FIRST NATIONAL BANK	102689	HWY 11	GASOLINE	04/16/1992	2, 2A	E,Q	
			GREEN OIL CO	106770	US HIGHWAY 80	DIESEL	04/27/1993	2, 6	E,Q	
			GREEN OIL CO	107762	HIGHWAY 14 N	GASOLINE	09/16/1993	2, 2A	E,Q	
			HARGETT W J (RED)	094585	ROUTE 1, BOX 102	GASOLINE	01/06/1990	5B, 1A	E,Q	
			J M WHITTAKER	095591	FM 312 & HWY 154	GASOLINE	04/30/1990	5B, 2A	E,Q	
			JOE MOSELEY JR	105430	SOUTH MAIN & BERMUDA STREET	GASOLINE	11/05/1992	2, 2A	E,Q	
		*	KEN WILLIAMS EXXON	113330	302 S JOHNSON ST, MINEOLA	GASOLINE, DIESEL	07/10/1998	2, 2A	E,Q	
			PHILLIP WATTS	099205	W BROAD	GASOLINE	06/06/1991	2, 2A	E,Q	

TABLE 1
GROUNDWATER CONTAMINATION CASE DESCRIPTIONS BY COUNTY
TEXAS NATURAL RESOURCE CONSERVATION COMMISSION

COUNTY	DIVISION	NEW CASES	FILE NAME	FILE NUMBER	LOCATION	CONTAMINATION DESCRIPTION	DATE	ENFORCEMENT STATUS	DATA QUALITY	SECTION 5.236
WOOD										
	RMD/PST		QUITMAN CONSTRUCTION	107134	W HWY 154	DIESEL	08/12/1993	2, 2A	E,Q	
			TONY'S AUTO & TRUCK REPAIR	096592	W BROAD ST	GASOLINE	08/23/1990	2, 2A	E,Q	
			TXDOT	096232	E HWY 154	GASOLINE	07/13/1990	2, 2A	E,Q	
			TXDOT	100890	FM 564	GASOLINE	11/12/1991	2A, 1A	E,Q	
			V M OIL COMPANY	096438	E ELM ST	DIESEL	08/08/1990	2, 5	E,Q	
			WELLTECH INC	108108	607 W BROADWAY	DIESEL	04/26/1994	2, 4	E,Q	
			WILLIAMS OIL CO INC	095866	N WINNSBORO ST	GASOLINE	06/11/1990	2, 2A	E,Q	
			WINNSBORO ISD	113601	207 E PINE ST, WINNSBORO	GASOLINE, DIESEL	11/04/1998	1B, 1A	E,Q	
			WOOD COUNTY NATIONAL BANK	098358	(HWY 69 @ HWY 80)	GASOLINE	03/25/1991	2, 6	E,Q	
			YOUNG OIL CO	095596	W BROAD ST	GASOLINE	05/21/1990	2, 2A	E,Q	
			YOUNG OIL CO	098639	NEWSOM (@ BROAD ST - NE CORNER IN FRONT	GASOLINE	03/28/1991	2, 2A	E,Q	
YOAKUM										
	RMD/PST		ALLSUPS PETROLEUM	113720	HWY 214 & PLAINS HWY, DENVER CITY	GASOLINE	11/25/1998	1B, 1A	E,Q	
			ALLSUPS PETROLEUM, INC.	097563	HWY 214 (PLAINS HWY) & CARLTON	GASOLINE	10/15/1990	2, 2A	E,Q	
			EDDINS WALCHER CO	113062	W LOVINGTON HWY @ ADAMS, DENVER CITY	GASOLINE	03/25/1998	1B, 1A	E,Q	
			M & H WELL SERVICE	110159	W HWY 83	DIESEL	12/06/1995	2, 2A	E,Q	
			RIO GRANDE DISTRIBUTORS INC	109483	101 W BROADWAY	GASOLINE	04/21/1995	2, 2A	E,Q	
			RIP GRIFFIN TRUCK SER CTR INC	112498	208 10TH ST	GASOLINE	07/16/1997	2, 2A	E,Q	
			UNKNOWN	111633	115 S ADAMS	GASOLINE	09/25/1996	2, 2A	E,Q	
			WEST TEXAS GAS INC	103399	102 ROSWELL RD	GASOLINE, WASTE OIL	05/11/1992	2, 2A	E,Q	
WUD										
			DENVER CITY, CITY OF	2510001	WELL 11 (G2510001F) - SW END OF E-W AIRPORT	ALKANES, PROPANES,	01/25/1995	2C, 6E	E,Q,V,2	
YOUNG										
	RMD/PST		A B CORNELIUS	106434	1112 ELM STREET	GASOLINE	04/05/1993	2, 2A	E,Q	
			ALLEN MCCLESKEY	112890	1000 E 4TH, GRAHAM	GASOLINE, DIESEL	01/09/1998	1B, 1A	E,Q	
			BUTCH WILLIS	113478	1323 LOVING HWY, GRAHAM	GASOLINE	09/25/1998	2, 2A	E,Q	
			CHAMBLES OIL CO	112642	1516 E 4TH	GASOLINE, DIESEL	09/22/1997	2, 2A	E,Q	
			CIRCLE K BANKRUPTCY	109408	1001 S HWY 16	GASOLINE, DIESEL	04/26/1995	2, 2A	E,Q	
			CIRCLE K STORES INC	110896	1101 4TH ST	GASOLINE	04/11/1996	2, 2A	E,Q	
			CITY OF OLNEY	113805	835 S HWY 79, OLNEY	GASOLINE	12/09/1998	1B, 1A	E,Q	
			DOWELL SCHLUMBERGER INC	093369	1004 LOUIS ST	GASOLINE	06/28/1989	2, 2A	E,Q	
			FFP OPERATING PARTNERS	091883	CREEK IN THE VICINITY OF ELM STREET	GASOLINE	05/17/1988	2, 2A	E,Q	
			FFP OPERATING PARTNERS	108967	1202 W MAIN	GASOLINE	10/21/1994	2, 2A	E,Q	
			FFP OPERATING PARTNERS	109130	1041 E 4TH ST	GASOLINE	02/09/1995	2, 2A	E,Q	
			FFP OPERATING PARTNERS	111690	1022 W MAIN	GASOLINE	09/18/1996	2, 2A	E,Q	
			FRED GARRISON OIL CO	113007	411 W MAIN, OLNEY	GASOLINE	03/06/1998	2, 2A	E,Q	
			FRED GARRISON OIL CO INC	112238	6TH & PLUM	GASOLINE	04/04/1997	2, 2A	E,Q	
			FRED GARRISON OIL COMPANY, INC	112401	220 ELM ST	GASOLINE	06/11/1997	2, 2A	E,Q	
			GARRISON INC	112400	402 E MAIN, OLNEY	GASOLINE	06/17/1997	2, 2A	E,Q	
			GRAHAM SUPPLY CO	097641	6TH ST	GASOLINE	12/28/1990	2A, 6	E,Q	
			K & S PETROLEUM CO	111823	912 ELM ST	GASOLINE	11/23/1996	2, 2A	E,Q	
			PIERCE PETROLEUM PRODUCTS INC	094997	W MAIN	GASOLINE	03/05/1990	2, 2A	E,Q	

TABLE 1
GROUNDWATER CONTAMINATION CASE DESCRIPTIONS BY COUNTY
TEXAS NATURAL RESOURCE CONSERVATION COMMISSION

COUNTY	NEW CASES	FILE NAME	FILE NUMBER	LOCATION	CONTAMINATION DESCRIPTION	DATE	ENFORCEMENT STATUS	DATA QUALITY	SECTION 5.236
YOUNG	RMD/PST								
		PIERCE PETROLEUM PRODUCTS INC	112577	2819 S HWY 16	GASOLINE	08/26/1997	2, 2A	E,Q	
		PIERCE PETROLEUM PRODUCTS INC	112584	931 4TH ST	GASOLINE	08/26/1997	2, 2A	E,Q	
	*	PRENTICE WIDLAK	112116	435 N ELM, GRAHAM	GASOLINE	02/11/1997	2A, 1A	E,Q	
	*	RESIDUAL FUEL CO	113665	184 ELM ST, GRAHAM	GASOLINE	11/23/1998	1B, 1A	E,Q	
		THRIFTWAY MARKETING CO	111824	926 ELM ST	UNKNOWN	10/31/1996	1B, 1A	E,Q	
	*	TXDOT	101752	N HWY 16, GRAHAM	GASOLINE, DIESEL	07/22/1994	2, 2A	E,Q	
		UNKNOWN	095564	ELM & BRAZOS STREETS	GASOLINE	05/16/1990	5B, 2A	E,Q	
		WESTERN MARKETING	111629	323 ELM ST	GASOLINE	05/22/1997	2, 2A	E,Q	
	RMD/VC								
	*	HEXCEL FACILITY - GRAHAM, TEXAS	295	338 PENNSYLVANIA AVENUE, GRAHAM	METALS, TPH	07/16/1996	0, 0	E	
ZAPATA	RMD/PST								
	*	ROEL VILLAREAL	113343	HWY 83 & 18TH ST, ZAPATA	GASOLINE	07/17/1998	1B, 1A	E,Q	
ZAVALA	RMD/PST								
		DEL MONTE FOODS INC	102011	FM ROAD 393	DIESEL	02/18/1992	2, 2A	E,Q	
		FRED BURNS DIST CO	094969	1001 N 1ST ST	GASOLINE	02/14/1990	2, 2A	E,Q	
		J & E OIL	112569	1900 N HWY 83	GASOLINE	08/20/1997	2, 2A	E,Q	

SUMMARY

TOTAL NUMBER OF GROUNDWATER CONTAMINATION CASES		% OF TNRCC TOTAL	% OF REPORT TOTAL
RMD/PST - REMEDIATION DIVISION/PETROLEUM STORAGE TANK SECTION	6341	84.4	83.1
RMD/CA - REMEDIATION DIVISION/CORRECTIVE ACTION SECTION	501	6.7	6.6
RMD/VC - REMEDIATION DIVISION/VOLUNTARY CLEANUP	333	4.4	4.4
ENF - ENFORCEMENT DIVISION	99	1.3	1.3
RMD/SC - REMEDIATION DIVISION/SUPERFUND CLEANUP SECTION	58	0.8	0.8
WQD - WATER QUALITY DIVISION	47	0.6	0.6
RMD/SSDAT - REMEDIATION DIVISION/SUPERFUND SITE DISCOVERY AND ASSESSMENT TEAM	35	0.5	0.5
RMD/VCIO REMEDIATION DIVISION/VOLUNTARY CLEANUP/INNOCENT OWNER	33	0.4	0.4
WUD - WATER UTILITIES DIVISION	30	0.4	0.4
TOTAL NUMBER OF GROUNDWATER CASES REGULATED BY THE TNRCC	7513	99.5 %	98.9 %
TOTAL NUMBER OF COUNTIES WITH GROUNDWATER CONTAMINATION CASES REGULATED BY THE TNRCC	239		

Figure 9. TNRCC Enforcement Status Summary

A Federal B State A AG Office B Federal A Permit B Order C Exec Action D Fed Referral A Info Request B Plan Approval C Notice of Contamination D Referred CONFIRMED- A Inspection B Data Review C Complaint D Referral A Voluntary Compliance and Notification B Voluntary Entrance into Cleanup Program	STATE/FED FUNDS	E N F O R C E M E N T S T A T U S	5	RMD/CA-1	RMD/PST-190 RMD/SC- 3 RMD/SSDAT-3	RMD/CA-1 RMD/PST-84 RMD/SC- 13	RMD/CA-1 RMD/PST-3 RMD/SC- 11	ENF-2 RMD/CA-2 RMD/PST-21 RMD/SC- 9 RMD/SSDAT-4	RMD/PST-3 RMD/SC- 6	RMD/CA-1 RMD/PST-34 RMD/SC-3
	COURT/FED ACTION		4	RMD/CA-1	ENF-1 RMD/CA-1	ENF-5 RMD/CA-9	ENF-2 RMD/CA-4 WUD-1	ENF-2 RMD/CA-3	ENF-1 RMD/CA-3 WUD-1	RMD/CA-1
	EXECUTIVE ACTION		3	RMD/CA-3	ENF-4 RMD/CA-7 RMD/SSDAT-1	ENF-27 RMD/CA-69 RMD/SC- 6	ENF-14 RMD/CA-43 RMD/SC- 3	ENF-4 RMD/CA-32 RMD/SC- 1	ENF-9 PD/MSW-1 RMD/CA-58 RMD/SC- 2 WQD-5 WUD-2	RMD/CA-2 WUD-3
	STAFF ACTION		2	RMD/CA-6 RMD/VC-1	ENF-3 RMD/CA-8 RMD/PST-409 RMD/SSDAT-3 WQD-20 WUD-1	ENF-6 FOD-3 PD/MSW-10 RMD/CA-49 RMD/PST-3446 RMD/VC-1 WQD-10	ENF-5 PD/MSW-2 RMD/CA-34 RMD/PST-129 WUD-1	ENF-1 FOD-1 PD/MSW-1 RMD/CA-22 RMD/PST-280 RMD/SC- 1	ENF-2 PD/MSW-3 RMD/CA-12 RMD/PST-165 WUD-4	FOD-3 PD/MSW-3 RMD/CA-7 RMD/PST-771 WUD-17
	STAFF DISCOVERY		1	ENF-2 RMD/CA-6	RMD/CA-5 RMD/PST-806 RMD/SSDAT-14 WQD-6	ENF-1 PD/MSW-3 RMD/CA-23 RMD/VC-2 WUD-5	ENF-2 RMD/CA-5 RMD/VC-4	RMD/CA-5 RMD/VC-1	RMD/CA-2	FOD-1 RMD/CA-2
	VOLUNTARY ACTION		0	RMD/CA-1 RMD/VC-19	RMD/CA-6 RMD/SSDAT-2 RMD/VC-3	ENF-2 RMD/CA-22 RMD/SSDAT-1 RMD/VC-154 RMD/VCIO-31	RMD/CA-12 RMD/VC-37	ENF-1 RMD/CA-15 RMD/SSDAT-5 RMD/VC-31	PD/MSW-1 RMD/CA-9 RMD/VC-25 RMD/VCIO-1 WQD-1	PD/MSW-1 RMD/CA-2 RMD/VC-56 RMD/VCIO-1

0 1 2 3 4 5 6

ACTIVITY STATUS

No Activity Contamination Confirmed Investigation Corrective Action Planning Implement Action Monitor Action Action Completed

A Action B No Action	A Action B No Action
-------------------------	-------------------------

A Remediation B Source Removal C No Further Action Needed D Institutional Controls E Engineering Controls

Table 2

**Railroad Commission of Texas
Groundwater Contamination Case
Description Table**

RCT-A

TABLE 2
GROUNDWATER CONTAMINATION CASE DESCRIPTIONS BY COUNTY
RAILROAD COMMISSION OF TEXAS

EXPLANATION OF FIELDS

COUNTY:	THE COUNTY NAME IS THE FIRST ENTRY IN THE LEFT PORTION OF THE TABLE. IT IS LISTED ONLY ONCE FOR EACH GROUP OF CASES IN THAT COUNTY.
DIVISION:	THESE ARE THE SPECIFIC REGULATORY PROGRAMS WITHIN THE RAILROAD COMMISSION. DIVISIONS ARE LISTED ONLY ONCE FOR THEIR RESPECTIVE CASES IN EACH COUNTY. SEE ACRONYM LIST (PAGE VI) FOR AGENCY AND DIVISION ABBREVIATIONS.
NEW CASES:	AN ASTERISK IS PLACED IN EACH RECORD THAT IS REPORTED AS NEW FOR THIS YEAR.
FILE NAME:	FILE NAMES REFLECT RESPONSIBLE PARTIES OR GEOGRAPHIC LOCATION
FILE NUMBER:	FILE NUMBERS ARE ASSIGNED ACCORDING TO RCT DISTRICT COMPLAINT NUMBERING SYSTEMS. SOME DISTRICTS INCLUDE THE YEAR IN THE COMPLAINT NUMBER. SOME CASES HAVE NO NUMBERS BECAUSE THE CASE WAS INITIATED BY INSPECTION OR SOME OTHER MANNER. A FEW CASES ARE CODED ACCORDING TO RCT HEARING DOCKET NUMBER.
LOCATION:	LOCATION DESCRIPTORS VARY DEPENDING ON THE SCOPE OF THE INVESTIGATION AND WHETHER OR NOT THE COMPLAINANT'S PROPERTY IS ON AN OIL AND GAS LEASE. THE INVESTIGATIONS THAT ARE NARROWER IN GEOGRAPHIC SCOPE ARE GENERALLY DESCRIBED SPECIFICALLY BY LEASE AND FIELD.
CONTAMINATION	NaCl-SODIUM CHLORIDE, TDS-TOTAL DISSOLVED SOLIDS, Cl-CHLORIDE, NG-NATURAL GAS, HCl-HYDROCHLORIC ACID. MOST CASES CITE SODIUM CHLORIDE AS CONTAMINATION. SOME CASES INVOLVE REFINED HYDROCARBONS, OTHERS CITE CHLORIDE BECAUSE CATIONS OTHER THAN SODIUM MAY BE PRESENT IN HIGH CONCENTRATION.
ENFORCEMENT STATUS:	ACTIONS AND NOTICES OF VIOLATION ARE TAKEN AT STAFF LEVEL AND MAY BE CONCURRENT. THE CLOSURE OR SHUT-IN OF FACILITIES AND PLUGGING OF WELLS MAY ALSO BE DIRECTED AT STAFF LEVEL. STAFF DIRECTIVES ARE IDENTIFIED AS ENFORCEMENT STATUS 2. ACTIONS MAY BE STEPPED UP TO A FORMAL ENFORCEMENT LEVEL WHICH CAN BE CATEGORIZED AS EXECUTIVE ACTION AND INCLUDE ADMINISTRATIVE PENALTIES AND ORDERS. IN SOME CASES, GROUNDWATER CONTAMINATION MAY BE DOCUMENTED BUT A SPECIFIC SOURCE OR AN ACTUAL RESPONSIBLE PARTY CANNOT BE IDENTIFIED. ENFORCEMENT STATUS WOULD BE CATEGORIZED AS STAFF DISCOVERY. ACTIONS OF RESPONSIBLE PARTIES WHO DISCOVER AND REPORT GROUNDWATER CONTAMINATION ARE CATEGORIZED AS VOLUNTARY ACTIONS EVEN THOUGH INVESTIGATIVE OR REMEDIAL PLANS ARE REVIEWED AND APPROVED BY THE OIL AND GAS DIVISION. SEE PAGES 23 - 32 FOR A DESCRIPTION OF THESE CODES.
DATA QUALITY:	<p>E - EPA APPROVED ANALYTICAL PROCEDURES, Q - QUALITY CONTROL PROGRAM ESTABLISHED FOR SAMPLING PROCEDURES, V - VERIFICATION OF CONTAMINATION THROUGH PROCEDURES LISTED BELOW:</p> <ol style="list-style-type: none"> 1. SPLITTING SAMPLES WITH REGULATED ENTITY OR OTHER AGENCY FOR COMPARISON OF ANALYSIS RESULTS 2. RESAMPLING FOR VERIFYING ANALYSIS RESULTS 3. SUPERVISORY OR COMMITTEE REVIEW OF SAMPLING PROCEDURES AND ANALYSIS RESULTS

TABLE 2
GROUNDWATER CONTAMINATION CASE DESCRIPTIONS BY COUNTY
RAILROAD COMMISSION OF TEXAS

COUNTY	DIVISION	NEW CASES	FILE NAME	FILE NUMBER	LOCATION	ENFORCEMENT STATUS	CONTAMINATION DESCRIPTION	DATA QUALITY	
AUSTIN	OIL & GAS		ANONYMOUS COMPLAINT	03-2608	WOODLEY LEASE	RACCOON BEND FIELD	2 4	NaCl	E,Q,V,2
BEE	OIL & GAS		CHESNUTT COMPLAINT	02-93-2173	4 MILES SW OF TULETA	TULETA GAS PLANT-ENRON GAS	2 4	HYDROCARB, COND, NG	E,Q,V,3
BRAZORIA	OIL & GAS		NORMANNA GAS PLANT		0.5 MILES EAST OF NORMANNA	NORMANNA GAS FIELD	0 5	HYDROCARB, CONDENSATE	E,Q,V,3
			OLD OCEAN GAS PLANT		2 MILES SOUTH OF OLD OCEAN	OLD OCEAN FIELD	1D 4	HYDROCARBON	E,Q,V,2
CARSON	OIL & GAS		WALT POLING VS UNKNOWN (FRANK	10-1378,10-	3 MILES SW OF FRITCH	PANHANDLE, WEST FIELD	1C 1	DRIP GAS OR COND.	E,Q,V,2
CLAY	OIL & GAS		SCHMITTON	9-95-4689	OLSEN LEASE (15360)	DILLARD SE (ELLEN.)	1C 4	NaCl, TDS	E,Q,V,2
COCHRAN	OIL & GAS		KATHY CARTER COMPLAINT	8A-0832	1/4 MILE SOUTH OF WHITEFACE	LEVELLAND FIELD	2 6A	Cl	E,Q,V,2
			OXY USA - LEHMAN COMPRESSOR		5 MILES S OF LEHMAN	LEVELLAND FIELD	1D 4	CONDENSATE	E,Q,V,2
COKE	OIL & GAS		ORYX ENERTY CORPORATION		JAMESON FIELD	JAMESON REEF UNIT	1A 4	CHLORIDES	E,Q,V,2
COLORADO	OIL & GAS		LESLIE HEINSOHN COMPLAINT	3-5007	8 MILES NORTHWEST OF	FRELSBURG	1C 2B	CHLORIDE & TDS	E,Q,V,2
COOKE	OIL & GAS		CREED COMPLAINT	9-94-4352	4 MILES NW OF MUENSTER	COOKE COUNTY REGULAR	5 3	NaCl	E,Q,V,2
			TOM DANGLEMYER COMPLAINT	9-97-5206	5 MILES S. OF MUENSTER	DANGLE FIELD	2 3	NATURAL GAS	E,Q,V,2
CRANE	OIL & GAS		BUTLER COMPLAINT	08-09558	10 MILES WEST OF CRANE, TX	LEA (SAN ANDRES) FIELD	1C 2B	NaCl	E,Q,V,2
			EDWARDS RANCH WATER FIELD		10 MILES SE OF MONAHANS	SANDHILLS FIELD	0 6C	NaCl	E,Q,V,2
			PENWELL PUMP STATION		15 MILES SOUTH OF PENWELL		0 4	CRUDE	E,Q,V,2
CROCKETT	OIL & GAS								

TABLE 2
GROUNDWATER CONTAMINATION CASE DESCRIPTIONS BY COUNTY
RAILROAD COMMISSION OF TEXAS

COUNTY	DIVISION	NEW CASES	FILE NAME	FILE NUMBER	LOCATION	ENFORCEMENT STATUS	CONTAMINATION DESCRIPTION	DATA QUALITY	
CROCKETT									
	OIL & GAS		EMERALD UNDERGROUND WATER	7C-1961	25 MILES WEST OF OZONA	CLARA COUCH FIELD	1C 5	CRUDE OIL	E,Q,V,2
			KOCH MIDSTREAM SERVICES		6 MILES SOUTH OF MCCAMEY	TIPPETT GAS PLANT	0 3	BTEX	E,Q,V,2
			UPRC/DUKE ENERGY		1 MILE SOUTH OF OZONA	OZONA GAS PLANT	0 1	HYDROCARBONS	E,Q,V,2
CROSBY									
	OIL & GAS		PRICE THOMAS COMPLAINT		5 MILES SOUTH OF CAP ROCK		1C 1	CHLORIDES	E,Q,V,2
			RIVERA COMPLAINT	8A-3475	20 MILES NORTH OF POST	FORBES (GLORIETTA) FIELD	1C 6C	CHLORIDES	E,Q,V,2
EASTLAND									
	OIL & GAS		SCURLOCK PERMIAN UNIDENTIFIED/PIONEER CITY	7B-4986	1.5 MILES NORTHWEST OF GORMAN DOMESTIC WELLS IN/AROUND	UNDERWOOD PROPERTY CITY OF PIONEER	2 6C 1C 2B	CRUDE OIL NaCl	E,Q,V,2 E,Q,V,2
ECTOR									
	OIL & GAS		HEADLEE GAS PLANT		2 MILES EAST OF ODESSA	HEADLEE FIELD	0 5	CHROMIUM	E,Q,V,2
			SHELL TXL GAS PLANT		GOLDSMITH, TEXAS	GOLDSMITH FIELD	0 3	FREE PHASE HC & BTEX	E,Q,V,2
GAINES									
	OIL & GAS		ANON. VS AMERADA HESS	8A-3628	2 MILES NW OF SEMINOLE	SEMINOLE (SAN ANDRES) FLD	1C 4	NATURAL GAS	E,Q,V,2
			ARCO PERMIAN		WOOD STATION		1A 4	OIL IN GROUNDWATER	E,Q,V,2
			WARDSWELL DRAW AREA		WARDSWELL DRAW NEAR	SEMINOLE FIELD	0 3	NATURAL GAS	E,Q,V,2
GRAY									
	OIL & GAS		RUBY GAGE COMPLAINT	10-1434	2 MILES SW OF PAMPA	PANHANDLE, GRAY COUNTY FLD	1C 1	CHLORIDE	E,Q,V,2
HARRIS									
	OIL & GAS		ANDREW GEORGE	03-4537	0.5 MILE SOUTH OF CYPRESS	CYPRESS FIELD	2 3	NATURAL GAS	E,Q,V,2
			CONNIE GREGORY COMPLAINT	03-5104	2.5 MILES SOUTH OF TOMBALL	TOMBALL FIELD	1C 2B	CHLORIDE & TDS	E,Q,V,2
			HARRINGTON & TODD COMPLAINT	03-4478	10 MILES NE OF HOUSTON	DYERSDALE FIELD	1C 3	NaCl & TDS	E,Q,V,2
HOCKLEY									
	OIL & GAS		MOBIL MALLET UNIT		5 MILES W OF SUNDOWN	SLAUGHTER FIELD	0 2B	HYDROCARBONS	E,Q,V,2
			RATLIFF COMPLAINT	8A-3405	2 MILES SOUTH OF SUNDOWN	SLAUGHTER FIELD	1C 4	CHLORIDES	E,Q,V,2
			SLAUGHTER GAS PLANT		4 MILES W OF SUNDOWN	SLAUGHTER FIELD	0 5	NATURAL GAS	E,Q,V,2
HOWARD									
	OIL & GAS								

TABLE 2
GROUNDWATER CONTAMINATION CASE DESCRIPTIONS BY COUNTY
RAILROAD COMMISSION OF TEXAS

COUNTY	DIVISION	NEW CASES	FILE NAME	FILE NUMBER	LOCATION	ENFORCEMENT STATUS	CONTAMINATION DESCRIPTION	DATA QUALITY
HOWARD	OIL & GAS		COSDEN PIPELINE CO.		1 MILE E OF COAHOMA	0 4	CRUDE OIL	E,Q,V,2
			HAMBY COMPLAINT	08-3015	6 MI S OF I-20 ON SNYDER FLD RD	1C 2B	CHLORIDES	E,Q,V,2
			HODNETT COMPLAINT	08-3427	2 MILES NORTH OF VINCENT	1C 1	CRUDE OIL	E,Q,V,2
			SNYDER FIELD (O'DANIEL) SEEP		10 MILES SOUTHEAST OF COAHOMA	1C 2A	SALTWATER & BENZENE	E,Q,V,2
HUTCHINSON	OIL & GAS		RANGER GATHERING CORP.		1 MILE E OF LAKE MEREDITH REC.	2 3	NAT. GAS CONDENSATE	E,Q,V,2
			RANGER GATHERING CORP.	R-5 NO. 10-58	1 MILE SOUTH OF SANFORD	0 1	BENZ. & FREE PHASE HC	E,Q,V,2
IRION	OIL & GAS		AMOCO PIPELINE COMPANY	7C-05-524	1 MILE SOUTH OF MERTZON	1C 4	CRUDE OIL	E,Q,V,2
JACK	OIL & GAS		TEXAS UTILITIES FUEL CO.		4 MILES SOUTH OF BRYSON	0 4	TRIETHYLENE GLYC,	E,Q,V,2
JACKSON	OIL & GAS		LEE HAMONS		2 MILES SW OF GANADO	1D 6C	BRINE (Cl, TDS)	E,Q,V,2
JEFFERSON	OIL & GAS		UNOCAL		24 MILES SW OF PORT ARTHUR	0 3	CHLORIDES IN GW	E,Q,V,2
JONES	OIL & GAS		CHARLENE VINSON COMPLAINT	7B-2657	6 MILES N.E. OF MERKEL	5 3	OIL	E,Q,V,2
KNOX	OIL & GAS		STAN WOJCIK COMPLAINT	09-94-4391	1 MILE SOUTH OF KNOX CITY	1C 2B	NaCl	E,Q,V,2
LIBERTY	OIL & GAS		UPR PANOLA PIPELINE		1.5 MILES NORTH OF RYE	0 3	HYDROCARBONS	E,Q,V,2
LIVE OAK	OIL & GAS		NUECES RIVER GAS PLANT-ARCO		1/4 MILE NORTH OF GEORGE WEST	0 4	HYDROCARBONS	E,Q,V,2
LUBBOCK	OIL & GAS		CITY OF LUBBOCK	8A-0690	1 MILE NORTH OF LUBBOCK	2 6C	NaCl	E,Q,V,2
MARTIN	OIL & GAS							

TABLE 2
GROUNDWATER CONTAMINATION CASE DESCRIPTIONS BY COUNTY
RAILROAD COMMISSION OF TEXAS

COUNTY	DIVISION	NEW CASES	FILE NAME	FILE NUMBER	LOCATION	ENFORCEMENT STATUS	CONTAMINATION DESCRIPTION	DATA QUALITY	
MARTIN	OIL & GAS		PERM. BASIN UNDERGR. WATER DIST.	08-3168	5 MILES SE OF TARZAN	SPRABERRY (TREND AREA)	1C 6C	NaCl	E,Q,V,2
MATAGORDA	OIL & GAS		BILL ZIEGENHALS COMPLAINT	03-4810	3 MILES NW OF MIDFIELD	ARCH FIELD	3 2B	NaCl, TDS	E,Q,V,2
			DAVID SPENCER COMPLAINT	03-4088	F. PETTUS SURVEY A-73	SUGAR VALLEY FIELD	3 4	NaCl	E,Q,V,2
			HENRY SEIFERT COMPLAINT	03-4782	7 MILES NW OF MARKHAM	MARKHAM FIELD	1C 1	NaCl, TDS	E,Q,V,2
MIDLAND	OIL & GAS		E. R. JACKSON COMPLAINT	08-1794	12 MILES SOUTH OF MIDLAND		1C 5	CRUDE OIL	E,Q,V,2
MONTAGUE	OIL & GAS		BOWIE GAS PLANT	09-89-679	3 MILES NE OF BOWIE		1C 3	HYDROCARBON	E,Q,V,2
MOORE	OIL & GAS		COLORADO INTERSTATE GAS (BIVINS	168948	1/4 MILE NORTH OF MASTERSON	PANHANDLE (RED CAVE)	0 2B	VOL. ORG. COMPOUNDS	E,Q,V,2
NOLAN	OIL & GAS		ORYX ENERGY CO.	7B-2609	4 MILES NORTH OF MARYNEAL	WESTLAKE PLANT	2 3	HCl	E,Q,V,2
PANOLA	OIL & GAS		OXY USA		3 MILES SSW OF CARTHAGE	FORMER PANOLA GAS PLANT	0 5	HYDROCARBONS/BENZ.	E,Q,V,2
PARKER	OIL & GAS		WESTERN RESERVES CORPORATION	7B-4199	3.5 MILES SOUTH OF MILSAP	DILLON (STRAWN) FIELD	1C 3	NaCl	E,Q,V,2
PECOS	OIL & GAS		BLOCK 16 COMMON POINT		3 MILES SOUTH OF PYOTE		0 4	CONDENSATE	E,Q,V,2
			MONTE DUDLEY COMPLAINT	08-3585	5 MILES N OF FT. STOCKTON	FT. STOCKTON FIELD	1C 6C	CRUDE OIL	E,Q,V,2
			TEXAS-NEW MEXICO PIPELINE CO.		5 MILES N OF FORT STOCKTON	GOMEZ FIELD	0 5	CRUDE OIL	E,Q,V,2
			WILLIAMS RANCH	08-3592	10 MILES SW OF FT. STOCKTON	BELDING FIELD	1C 6B	SULFATES	E,Q,V,2
REAGAN	OIL & GAS		EXXON PIPELINE CO.		4 MILES WEST OF BIG LAKE	BIG LAKE (WEST)	1D 4	CRUDE OIL	E,Q,V,2
			ROCKER B GAS PLANT		18 MILES NW OF BIG LAKE		0 4	CONDENSATE	E,Q,V,2
			SANTA RITA WATER DISTRICT	7C-1849	18 MILES NE OF BIG LAKE	SPRABERRY (TREND AREA)	1D 4	CRUDE OIL	E,Q,V,2
			SANTA RITA WATER DISTRICT	7C-1910	42 MILES NW OF BIG LAKE	SPRABERRY (TREND AREA)	1D 4	NATURAL GAS	E,Q,V,2
REFUGIO	OIL & GAS								

TABLE 2
GROUNDWATER CONTAMINATION CASE DESCRIPTIONS BY COUNTY
RAILROAD COMMISSION OF TEXAS

COUNTY	DIVISION	NEW CASES	FILE NAME	FILE NUMBER	LOCATION	ENFORCEMENT STATUS	CONTAMINATION DESCRIPTION	DATA QUALITY	
REFUGIO	OIL & GAS		EXXON COMPANY, U.S.A.		EXXON'S TOM O'CONNOR GAS	TOM O'CONNOR FIELD	0 4	NATURAL GAS LIQUID	E,Q,V,2
RUNNELS	OIL & GAS		DESANA CORP. BLOWOUT PROBL.		3 MILES SOUTH OF WINTERS	VARIOUS WINTERS FIELDS	5 5	NAT. GAS, CRUDE, SW	E,Q,V,2
			RICK MINZENMAYER COMPLAINT	7C-1414	3 MILES N OF BALLINGER	BALLINGER FIELD	5 5	NaCl	E,Q,V,2
			TRACER ENERGY, INC.		1/2 MILE W OF BALLINGER	BALLINGER FIELD	0 3	HIGH CHLORIDES	E,Q,V,2
			WORKMAN COMPLAINT	7C-1432	1/4 MILE E HATCHEL	BALLINGER & ELM CREEK FIELDS	5 5	NaCl	E,Q,V,2
RUSK	OIL & GAS		HARRIS COMPLAINT	06-1107	1 MILE E OF OVERTON	EAST TEXAS FIELD	1C 5	NaCl	E,Q,V,2
SAN PATRICIO	OIL & GAS		BENNIE CRAFT COMPLAINT	04-0710	5 MI N OF CORPUS CHRISTI	ANGELITA, NEW FIELD	1C 4	CRUDE OIL	E,Q,V,2
SCHLEICHER	OIL & GAS		UPRC/DUKE ENERGY		9 MILES NE OF ELDORADO	HULLDALE GAS PLANT	0 1	HYDROCARBON	E,Q,V,2
SCURRY	OIL & GAS		ANITA BENZ COMPLAINT	8A-1073	3 MILES WEST OF SNYDER	KELLY-SNYDER FIELD	2 5	CRUDE OIL	E,Q,V,2
			BURL BELEW COMPLAINT	8A-0843	1/2 MILE WEST OF FLUVANNA	FLUVANNA FIELD	3 6C	CRUDE OIL	E,Q,V,2
			DIAMOND "M" GAS PLANT		12 MILES WEST OF SNYDER	DIAMOND "M" FIELD	3 5	HYDROCARBON	E,Q,V,2
			JACK MARTIN COMPLAINT	8A-3277	8 MILES NORTH OF SNYDER	KELLY-SNYDER FIELD	1C 2B	NaCl	E,Q,V,2
STEPHENS	OIL & GAS		FIRST NAT'L BANK OF ABILENE		13 MILES NE OF BRECKENRIDGE	ELIASVILLE GAS PLANT	1C 6C	HYDROCARB CONDENSATE	E,Q,V,2
			WES-MOR DRILLING, INC.	7B-5293	5 MILES NE OF IVAN	WHITTENBURG (STRAWN	5 6B	NaCl	E,Q,V,2
STONEWALL	OIL & GAS		BOBCAT OPERATING	7B-5519	8 MILES NORTH OF OLD GLORY	OLD GLORY UNIT	5 3	NaCl	E,Q,V,2
TAYLOR	OIL & GAS		IINDA HERMAN COMPLAINT	7B-5797	4 MILES NORTH OF MERKEL	TEAFF PROPERTY	1C 3	NaCl	E,Q,V,2
TERRY	OIL & GAS		SPUWCD COMPLAINT	8A-3344	8 MILES NW OF WELCH	NYSTEL LEASE	1C 2A	CHLORIDES	E,Q,V,2
WARD	OIL & GAS								

TABLE 2
GROUNDWATER CONTAMINATION CASE DESCRIPTIONS BY COUNTY
RAILROAD COMMISSION OF TEXAS

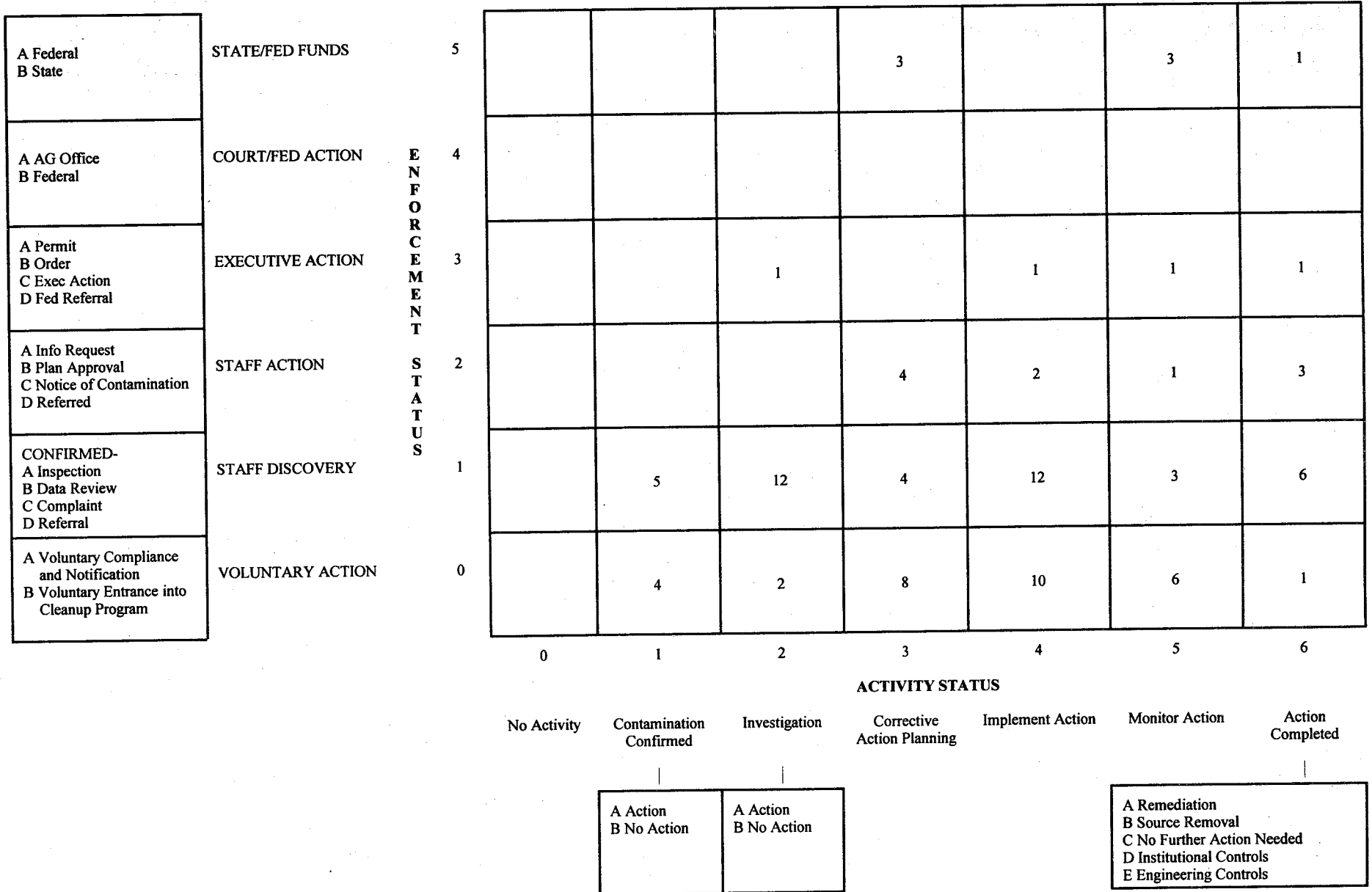
COUNTY	DIVISION	NEW CASES	FILE NAME	FILE NUMBER	LOCATION	ENFORCEMENT STATUS	CONTAMINATION DESCRIPTION	DATA QUALITY
WARD	OIL & GAS		AMERICAN PROCESSING, L.P. LOCKRIDGE GAS PLANT		2 MILES SOUTH OF WICKETT, TX 8 MILES SOUTH OF PYOTE	0 5 0 3	HYDROCARB CONDENSATE HYDROCARBONS	E,Q,V,2 E,Q,V,2
WHARTON	OIL & GAS	•	JIMMY KAINEN COMPLAINT	03-5334	1 MILE NE OF EL CAMPO	1C 2B	CHLORIDE, TDS	E,Q,V,2
WINKLER	OIL & GAS	•	WHEELER TANK FARM/PUMP STA.		6 MILES SW OF NOTREES	0 4	CRUDE	E,Q,V,2
WISE	OIL & GAS		REX KEESE WATER WELL WARREN/TRIDENT		5 MILES WSW OF DECATUR 1 MILE NW OF DECATUR	0 4 0 4	NATURAL GAS CONDENSATE	E,Q,V,2 E,Q,V,2
YOAKUM	OIL & GAS		AMOCO PRENTICE GAS PLANT JOE DEATON COMPLAINT MARVIN RAY COMPLAINT SHELL DENVER CITY PLANT		17 MILES WEST OF BROWNFIELD 7 MILES NNW OF DENVER CITY DENVER CITY AREA 3 MILES NORTH OF DENVER CITY	0 1 1C 2B 1C 2A 0 3	HYDROCARBON NaCl PRODUCED WATER CHLORIDES	E,Q,V,2 E,Q,V,2 E,Q,V,2 E,Q,V,2

SUMMARY

% OF REPORT TOTAL

TOTAL NUMBER OF GROUNDWATER CONTAMINATION CASES REGULATED BY THE RAILROAD COMMISSION OF TEXAS -		
OIL AND GAS DIVISION	94	1.0
TOTAL NUMBER OF COUNTIES WITH GROUNDWATER CONTAMINATION CASES REGULATED BY THE RCT	54	
TOTAL NUMBER OF NEW CASES	25	
TOTAL NUMBER OF CASES WHICH WERE REFERRED FROM OTHER AGENCIES TO THE RCT FOR THE 1998 REPORT	0	
TOTAL NUMBER OF CASES FROM THE 1997 REPORT WHICH WERE DROPPED FROM THE 1998 REPORT	10	
TOTAL NUMBER OF CASES FROM THE 1998 REPORT FOR WHICH THE ENFORCEMENT STATUS CHANGED	12	

Figure 11. RCT Enforcement Status Summary



RCT-8

Table 3

Texas Alliance of Groundwater Districts

**Groundwater Contamination Case
Description Table**

TAGD-A

TABLE 3
GROUNDWATER CONTAMINATION CASE DESCRIPTIONS BY COUNTY
TEXAS ALLIANCE OF GROUNDWATER DISTRICTS

EXPLANATION OF FIELDS

COUNTY: THE COUNTY NAME IS THE FIRST ENTRY IN THE LEFT PORTION OF THE TABLE. IT IS LISTED ONLY ONCE FOR EACH GROUP OF CASES IN THAT COUNTY.

DISTRICT: THE SECOND ENTRY FROM THE LEFT IS THE DISTRICT NAME. IT IS LISTED ONLY ONCE FOR EACH COUNTY. DISTRICT ABBREVIATIONS: BS/EACD - BARTON SPRINGS/EDWARDS AQUIFER CONSERVATION DISTRICT, EUWCD - EVERGREEN UNDERGROUND WATER CONSERVATION DISTRICT,

NEW CASES: AN ASTERISK IS PLACED IN THIS FIELD FOR EACH CASE THAT WAS NOT IN THE REPORT THE PREVIOUS YEAR.

FILE NAME: FILE NAMES REFLECT GEOGRAPHIC LOCATION, RESPONSIBLE PARTY, OR CONTAMINATED WELLS.

FILE NUMBER: FILE NUMBERS ARE ASSIGNED BY THE DISTRICT. BS/EACD FILE NUMBERS REFLECT STATE AND DISTRICT WELL IDENTIFICATION NUMBERS.

LOCATION: CITY NAME AND ADDRESS ARE GIVEN WHERE AVAILABLE, CORRESPONDING USGS TOPOGRAPHIC MAP REFERENCE IS SOMETIMES PROVIDED.

CONTAMINATION DESCRIPTION: PET - PETROLEUM, ALUMIN - ALUMINUM

DATE: DATE INVESTIGATION WAS BEGUN.

ENFORCEMENT STATUS: ENFORCEMENT STATUS CODES ARE COMPLETED BY THE DISTRICTS. SEE PAGES 29-47 FOR A COMPLETE DESCRIPTION OF THESE CODES.

DATA QUALITY: E - EPA APPROVED ANALYTICAL PROCEDURES
Q - QUALITY CONTROL PROGRAM ESTABLISHED FOR SAMPLING PROCEDURES
V - VERIFICATION OF SAMPLING THROUGH PROCEDURES LISTED BELOW:
1. SPLITTING SAMPLES WITH REGULATED ENTITY OR OTHER AGENCY FOR COMPARISON OF ANALYSIS RESULTS
2. RESAMPLING FOR VERIFYING ANALYSIS RESULTS
3. SUPERVISORY OR COMMITTEE REVIEW OF SAMPLING PROCEDURES AND ANALYSIS RESULTS

TABLE 3
GROUNDWATER CONTAMINATION CASE DESCRIPTIONS BY COUNTY
TEXAS ALLIANCE OF GROUNDWATER DISTRICTS

COUNTY DISTRICT	NEW CASES	FILE NAME	FILE NUMBER	LOCATION	CONTAMINATION DESCRIPTION	DATE	ENFORCEMENT STATUS	DATA QUALITY
TRAVIS	BS/EACD							
		COLD SPRINGS	58-42-916	COLORADO RIVER	ARSENIC, ALUMIN., FECAL COLIFORM	1994	1B,2D, 0	E
		COOK-WALDEN	58-50-1CW1	HYW 290	PET. HYDROCARBONS, LEAD	1994	1A,2D, 2	
		H. BESSE	58-50-2HB	OAKDALE DR.	SEDIMENT, ALUMIN.	1994	1B,2D, 0	E
		H.E. BRODIE	58-50-2NB2	LOOP 360	SEDIMENT/TOLUENE	1993	1B,2D, 0	E,V1
		H.E. BRODIE	58-50-2NB3	LOOP 360	SEDIMENT	1993	1B,2D, 0	
		HERNDON	58-50-502	MANCHACA RD.	BACTERIA	1994	1A, 0	E
		MAIN BARTON SPRING	58-42-913	ZILKER PARK	SEDIMENT, BACTERIA	1990	1B, 2	
		MANCHACA SPRING	58-58-205	OLD SAN ANTONIO ROAD	BACTERIA	1994	1A,2C, 2	E,Q
		MAXEY	58-50-2EM	STEARNS RD.	ARSENIC, ALUMIN.	1994	1A,2C, 3	E
		OAKHILL SUBSTATION	58-50-2COA	HWY 290 AT JOE TANNER LANE	PETROLEUM HYDROCARBONS, LEAD, MERCURY	3/06/93	1B, 0	E
		OLD MILL SPRINGS	58-42-922	ZILKER PARK	PET. HUDROCARBON, LEAD	1994	1A,2D, 2	E,V2
		RABB WELL	58-42-915	RABB ROAD	PETROLEUM HYDROCARBONS	7/01/93	2C,2D, 1B	E,Q
		SUNSET VALLEY #1	58-50-221	JONES RD.	SEDIMENT	1993	1A, 2	
		SUNSET VALLEY #2	58-50-222	JONES RD.	SEDIMENT	1993	1A, 2	
		SUNSET VALLEY #3	58-50-223	LONE OAK TR	SEDIMENT	1990	1B, 2	
		USGS BRODIE MW	58-50-217	LOOP 360	SEDIMENT	1993	1A, 2	
		WOLF NURSERY	58-50-2WN	HWY 290, 0.7 MILES WEST OF LOOP 360	PETROLEUM HYDROCARBONS	10/01/93	2C, 1A	E,Q
		POLK FEED #2	58-50-1P2	HWY 290	PETROLEUM HYDROCARBONS	1997	1A, 1A	E,Q
		WILSON	58-50-2CW	SUNSET VALLEY	BACTERIA, PETROLEUM HYDROCARBONS	1997	1A, 1A	E,Q
WILSON	EUWCD							
		KOCH INDUSTRIES, INC.		6 MILES NORTHWEST OF FLORESVILLE EAST OF US 181	GASOLINE, DIESEL FUEL, JET FUEL	3/15/92	2C, 4	E,Q,V,2

SUMMARY

TOTAL NUMBER OF CONTAMINATION CASES REPORTED BY THE TEXAS ALLIANCE OF GROUNDWATER DISTRICTS:	BS/EACD - 19	EUWCD - 1	% OF REPORT TOTAL
TOTAL	20		0.3 %
TOTAL NUMBER OF COUNTIES WITH CONTAMINATION CASES REPORTED BY THE TEXAS ALLIANCE OF GROUNDWATER DISTRICTS	2		
TOTAL NUMBER OF NEW CASES	0		
TOTAL NUMBER OF CASES WHICH WERE REFERRED TO OTHER AGENCIES FROM THE TAGD	0		
TOTAL NUMBER OF CASES IN THE 1996 REPORT THAT WERE DROPPED FROM THE 1997 REPORT	0		
TOTAL NUMBER OF CASES FOR WHICH THE ENFORCEMENT STATUS HAS CHANGED	0		

Figure 13. TAGD Enforcement Status Summary

A Federal B State	STATE/FED FUNDS	5								
A AG Office B Federal	COURT/FED ACTION	4								
A Permit B Order C Exec Action D Fed Referral	EXECUTIVE ACTION	3								
A Info Request B Plan Approval C Notice of Contamination D Referred	STAFF ACTION	2	4	2	3	1	1			
CONFIRMED- A Inspection B Data Review C Complaint D Referral	STAFF DISCOVERY	1	2	2	5					
A Voluntary Compliance and Notification B Voluntary Entrance into Cleanup Program	VOLUNTARY ACTION	0								
			0	1	2	3	4	5	6	

E
N
F
O
R
C
E
M
E
N
T

S
T
A
T
U
S

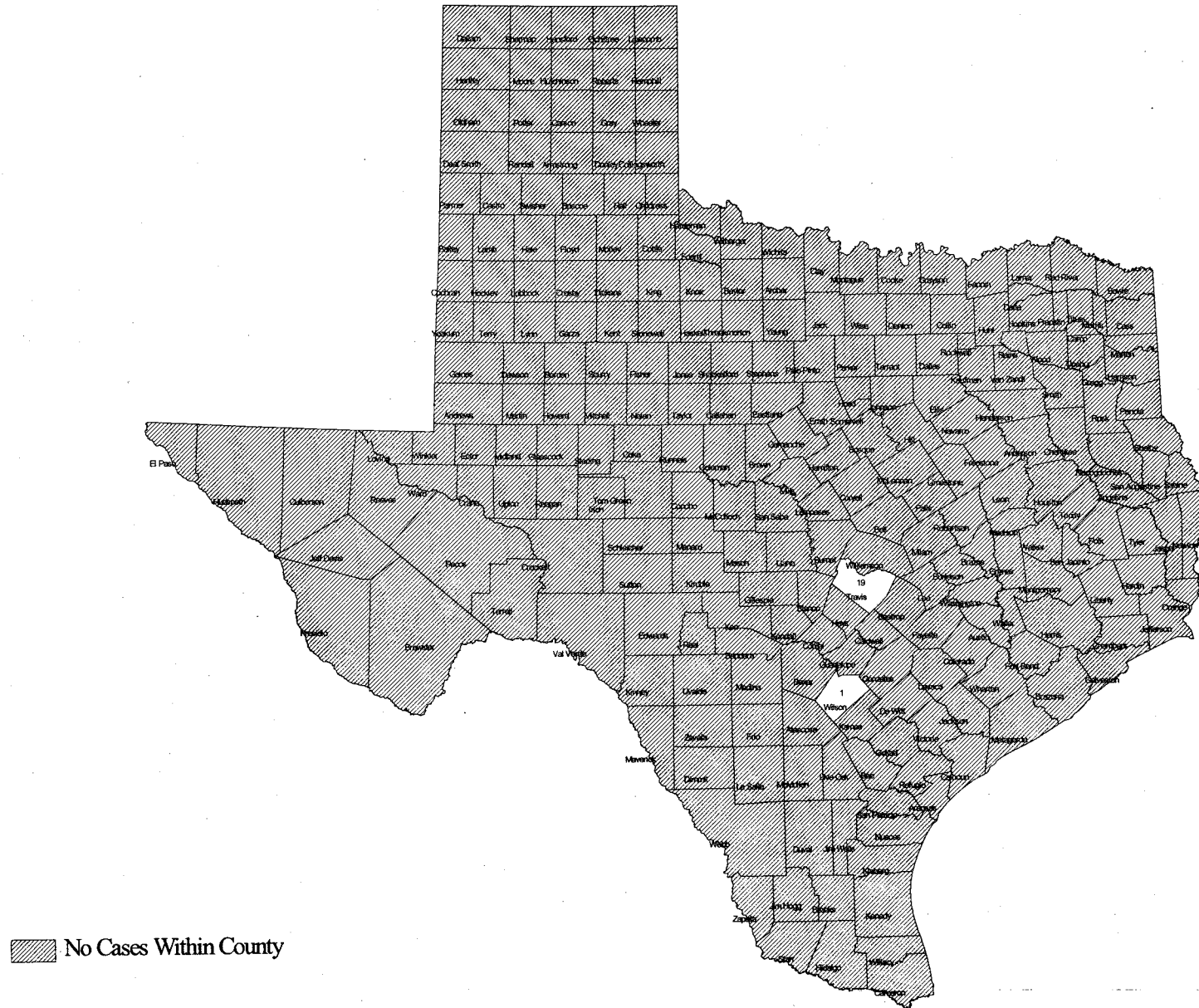
ACTIVITY STATUS

No Activity Contamination Confirmed Investigation Corrective Action Planning Implement Action Monitor Action Action Completed

A Action B No Action	A Action B No Action
-------------------------	-------------------------

A Remediation B Source Removal C No Further Action Needed D Institutional Controls E Engineering Controls

**Figure 14. Texas Alliance of Groundwater Districts
County Contamination Case Map**



APPENDICES

**Appendix 1. Texas Groundwater Protection Committee
Members and Representatives**

Appendix 2. Texas GroundWater Protection Policy

Appendix 3. Groundwater Classification System

**Appendix 4. Texas Groundwater Protection Committee
Rules**

Appendix 5. TNRCC Spill Prevention and Control Rules

Appendix 6. District and Regional Offices

Appendix 7. Agency and District Contacts

Appendix 8. Agency Central Records Locations

Appendix 9. Other Reports and Publications

Appendix 1. Texas Groundwater Protection Committee Members and Representatives

Chairman - Texas Natural Resource Conservation Commission

Jeffrey Saitas, Executive Director
Texas Natural Resource Conservation Commission
P.O. Box 13087
Building F, Room 4210, MC 109
Austin, Texas 78711-3087
Ph. # (512) 239-3900 FAX # (512) 239-3939

Designated Chairman

Mary L. Ambrose
Water Policy and Regulations Division
Texas Natural Resource Conservation Commission
Building F, Room 433, MC 204
Austin, Texas 78711-3087
Ph. # (512) 239-4813 FAX # (512) 239-4808

Vice Chairman - Texas Water Development Board

Craig D. Pedersen, Executive Administrator
Texas Water Development Board
P.O. Box 13231
Austin, Texas 78711-3231
Ph. # (512) 463-7850 FAX # (512) 475-2053

Designated Vice Chairman

Phil Nordstrom, Section Head
Groundwater Monitoring Unit
Texas Water Development Board
P.O. Box 13231
Austin, Texas 78711-3231
Ph. # (512) 936-0838 FAX # (512) 936-0831

Members

Railroad Commission of Texas

Designated Representative

Richard Ginn
Railroad Commission of Texas
P.O. Box 12967
Austin, Texas 78711-2967
Ph. # (512) 463-6796 FAX # (512) 463-6780

Texas Department of Health

William R. Archer
Commissioner of Health
Texas Department of Health
1100 West 49th Street
Austin, Texas 78756
Ph. # (512) 458-7375 FAX # (512) 458-7477

Designated Representative

John A. Jacobi, P.E.
Bureau of Environmental Health
Texas Department of Health
1100 West 49th Street
Austin, Texas 78754
Ph. # (512) 834-6640 FAX # (512) 834-6707

Texas Department of Agriculture

Larry R. Soward
Deputy Commissioner
Texas Department of Agriculture
P.O. Box 12847
Austin, Texas 78711
Ph. # (512) 463-7567 FAX # (512) 463-1104

Alternate

Donnie Dippel
Assistant Commissioner, Pesticide Programs
Ph. # (512) 463-1093 FAX # (512) 475-1618

Texas State Soil and Water Conservation Board

Robert G. Buckley
Executive Director
Texas State Soil and Water Conservation Board
P.O. Box 658
Temple, Texas 76503

Designated Representative

James Moore
Ph. # (817) 773-2250 FAX # (817) 773-3311

Texas Alliance of Groundwater Districts

Scott Holland, President
Texas Alliance of Groundwater Districts
Irion County WCD
P.O. Box 10
Mertzon, Texas 76941
Ph. # (915) 835-2015 FAX # (915) 835-2366

Designated Representative

Bill E. Couch, General Manager
Barton Springs/Edwards Aquifer Conservation District
1124-A Regal Row
Austin, Texas 78748
Ph. # (512) 282-8441 FAX # (512) 282-7016

Texas Agricultural Experiment Station

Edward A. Hiler, Vice Chancellor, Dean, Agriculture and Life Sciences
Director, Texas Agricultural Experiment Station
The Texas A&M University System
College Station, Texas 77843-2147
Ph. # (409) 845-3713 FAX # (409) 862-1637

Designated Representative

Dr. Wayne R. Jordan, Director
Texas Water Resource Institute
Ph # (409) 845-1851 FAX # (409) 845-8554

Bureau of Economic Geology

Noel Tyler, Director
Bureau of Economic Geology
The University of Texas at Austin

University Station, Box X
Austin, Texas 78713-7508
Ph. # (512) 471-1534 or 471-7721 FAX # (512) 471-0140

Designated Representative

Alan Dutton
Bureau of Economic Geology
University of Texas at Austin
University Station, Box X
Austin, Texas 78713-7508
Ph. # (512) 471-5739 FAX # (512) 471-0140

Appendix 2. Texas Groundwater Protection Policy

Texas Water Code, Section 26.401

- (a) The legislature finds that:
 - (1) in order to safeguard present and future groundwater supplies, usable and potentially usable groundwater must be protected and maintained;
 - (2) protection of the environment and public health and welfare requires that groundwater be kept reasonably free of contaminants that interfere with present and potential uses of groundwater;
 - (3) groundwater contamination may result from many sources, including current and past oil and gas production and related practices, agricultural activities, industrial and manufacturing processes, commercial and business endeavors, domestic activities, and natural sources that may be influenced by or may result from human activities;
 - (4) the various existing and potential uses are important to the state economy; and,
 - (5) aquifers vary both in their potential for beneficial use and in their susceptibility to contamination.
- (b) The legislature determines that consistent with the protection of the public health and welfare, the propagation and protection of terrestrial and aquatic life, the protection of the environment, the operation of existing industries, and the maintenance and enhancement of the long-term economic health of the state, it is the goal of groundwater policy in this state that the existing quality of groundwater not be degraded. This goal of nondegradation does not mean zero-contaminant discharge.
- (c) It is the policy of this state that:
 - (1) discharges of pollutants, disposal of wastes, or other activities subject to regulation by state agencies be conducted in a manner that will maintain present uses and not impair potential uses of groundwater or pose a public health hazard; and
 - (2) the quality of groundwater be restored if feasible.
- (d) The legislature recognizes the important role of the use of the best professional judgment of the responsible state agencies in attaining the groundwater goal and policy of this state.

Appendix 3. Groundwater Classification System

Purpose The Texas Groundwater Protection Committee and its member agencies recognize that groundwater classification is an important tool to be used in the implementation of the groundwater policy contained in Section 26.401 of the Texas Water Code. Through classification, the groundwaters in the state can be categorized and protection or restoration measures can then be specified by member agencies according to the quality and present or potential use of the groundwater.

Basis Four classes are defined based on quality as determined by total dissolved solids content (Figure 15). The names and concentration ranges are based on traditional nomenclature associated with each class. Quality also determines usability, however, it is implicit in this classification that a water-bearing zone must be able to produce sufficient quantities of water to meet its intended use. The examples of use are intended to describe some of the common uses of these classes and are not meant to be exclusive of other uses which might arise due to unusual circumstances or application of new technology such as desalinization.

Application This groundwater classification system applies to all groundwaters in the state. In assigning a classification, the member agencies shall endeavor to use the natural quality of the groundwater that is unaffected by discharges of pollutants from human activities.

All usable and potentially usable groundwaters are subject to the same protection afforded the nondegradation policy goal of the Texas Water Code in Section 26.401. This section further states that nondegradation does not mean zero-contaminant discharge. Starting with this nondegradation policy goal, protection or restoration measures can be varied according to the response level set by the classification and guidance of this narrative so long as the following conditions are met:

- a) Current groundwater uses are not impaired;
- b) Potential groundwater uses are not impaired;
- c) A public health hazard is not created; and
- d) The quality of groundwater is restored if feasible.

In determining protection or restoration measures, the member agencies should consider all beneficial uses to which groundwater of a given quality can currently or potentially be put. Generally, the use of groundwater requiring the highest degree of protection or restoration is human consumption as drinking water. Protection for this use will also be protective of all other current or potential uses in almost all circumstances. The suitability of a zone for use as a human drinking water supply can be based on the quality and quantity of the water it contains as well as its ability to produce enough water to meet its intended use. These considerations facilitate defining two response levels for purposes of assigning protection or restoration measures that are commensurate with the potential to impact human health and the environment.

- . Level I response for the fresh, slightly saline and moderately saline classes should be based on the current or potential use as a human drinking water supply.
- . Level II response for the very saline to brine class should be based on indirect exposure (i.e., by means other than drinking) or no human consumption.

Evaluations In specifying a protection or restoration measure, member agencies must apply best professional judgement on a case-by-case basis. Evaluations to be made include but are not limited to such factors as yield, the availability of alternate sources of water, any background concentrations of naturally occurring constituents, the effects of constituents on usability, traditional and potential beneficial uses of the water, economic and technical feasibility of treatment and projected needs for and types of impacts on these groundwaters. In instances where there is a likelihood of hydrologic interconnection with resultant potential for contaminant movement from a given groundwater zone to a surface water body or other groundwater zones, protection and restoration measures for that zone should be determined by the quality and current and potential use of the receiving waters.

Additional Functions This classification system is intended to be implemented by member agencies as an integral part of their groundwater quality programs. In addition to its response setting function, the classification system can also serve as a common basis among the various programs to foster consistency. It can also be used as a mapping tool to delineate specific areas in need of more detailed groundwater quality management. Towards this end, the Committee recognizes the important contributions of all agencies that compile such data and supports the continuing efforts to enhance the statewide database.

Figure 15. Groundwater Classification System

Texas Groundwater Protection Committee - Groundwater Classification System

CLASS	QUALITY*	EXAMPLES OF USE	AGENCY RESPONSE
Fresh	Zero to 1,000	Drinking and all other uses.	Level I Response: Protection or restoration measures based on current use as a human drinking water supply.
Slightly Saline	More than 1,000 to 3,000	Drinking if fresh water is unavailable, livestock watering, irrigation, industrial, mineral extraction, oil and gas production.	
Moderately Saline	More than 3,000 to 10,000	Potential/future drinking and limited livestock watering and irrigation if fresh or slightly saline water is unavailable; industrial, mineral extraction, oil and gas production.	
Very Saline to Brine	More than 10,000	Mineral extraction, oil and gas production.	Level II Response: Protection or restoration measures based on indirect exposure or no human consumption.

* Concentration range of Total Dissolved Solids in milligrams per liter.

Appendix 4. Texas Groundwater Protection Committee Rules

General Provisions Relating to Public Files and Joint Report

Texas Administrative Code, §§601.1 - 601.5

These sections are promulgated under the authority of Texas Water Code §26.406, which authorizes the Texas Groundwater Protection Committee to adopt any rules necessary to carry out its powers and duties under Chapter 26 of the Water Code and to establish and approve general policy of the committee.

§601.1. Purposes of Rules. The purpose of these sections is to implement duties and responsibilities assigned to the committee under Texas Water Code §26.406 relating to the maintenance by certain state agencies of public files containing documented cases of groundwater contamination and the publication by the committee, in conjunction with the commission, of annual groundwater monitoring and contamination reports and to establish general policies of the committee to guide such implementation.

§601.2. Applicability. These rules specifically apply to each state agency having responsibilities related to the protection of groundwater, and include the Texas Water Commission, the Texas Water Well Drillers Board, the Texas Department of Health, the Department of Agriculture, the Railroad Commission of Texas, and the State Soil and Water Conservation Board*.

§601.3. Definitions. The following words and terms, when used in this chapter, shall have the following meanings unless the context clearly indicates otherwise:

Act--House Bill 1458 (71st Regular Session) codified as §§26.401-407 Texas Water Code.

Commission-- Texas Water Commission

Committee--Texas Groundwater Protection Committee

Enforcement Action--Any action of the agencies, identified in §601.2 of this chapter, which accomplishes or requires the identification, documentation, monitoring, assessing, or remediation of groundwater contamination.

Groundwater--Water below the land surface in a zone of saturation.

Groundwater Contamination--The detrimental alteration of the naturally occurring physical, thermal, chemical, or biological quality of groundwater. Further, groundwater contamination, for purposes of inclusion of cases in the public files and the joint groundwater monitoring and contamination report, shall be limited to contamination reasonably suspected of having been caused by activities or by entities under the jurisdiction of the agencies identified in §601.2 of this chapter, except in the case of an underground source of drinking water granted an aquifer exemption by the commission with concurrence from the U.S. Environmental Protection Agency in accordance with

40 CFR Parts 144, 145, and 146 and 31 TAC Chapter 331; and affecting groundwater which contains a concentration of:

- (a) less than or equal to 10,000 milligrams per liter (mg/L) of dissolved solids, or
- (b) greater than 10,000 mg/L if it is
 - (i) currently extracted for beneficial use such as domestic, industrial, or agricultural purposes, or
 - (ii) hydrologically connected with and with the potential for contaminant movement to a surface water body or another zone of groundwater which has a concentration of less than or equal to 10,000 mg/L of dissolved solids.

§601.4. Public File.

(a) Subject to the limitations provided by the act and the Open Records Act, Texas Civil Statutes, Article 6252-17a, information collected, assembled, or maintained by the committee and the agencies subject to the act is public record open to inspection and copying during regular business hours.

(b) Each agency shall maintain a public file of all documented cases of groundwater contamination that are reasonably suspected of having been caused by activities regulated by the agency.

§601.5. Joint Groundwater Monitoring and Contamination Report. In conjunction with the commission, the committee shall publish not later than April 1 of each year a joint groundwater monitoring and contamination report covering the activities and findings of the committee made during the previous calendar year. The report must:

(1) Describe the current status of groundwater monitoring programs conducted by or required by each agency at regulated facilities or in connection with regulated activities.

(2) Contain a description of each case of groundwater contamination documented during the previous calendar year and of each case of groundwater contamination documented during previous years for which enforcement action was incomplete at the time of issuance of the preceding report.

(3) Indicate the status of enforcement action for each case of groundwater contamination that is included in the report.

* Subsequent legislation addressing the reorganization of state agencies has since redefined the agencies which have responsibilities related to the protection of groundwater. Senate Bill 2 (72nd Texas Legislature, 1991) amended §5.001 of the Texas Water Code. Senate Bill 2 mandated certain divisions of the Texas Department of Health with regulatory authority over water and waste, and the Texas Water Well Drillers Board be consolidated within the Texas Water Commission (TWC) effective March 1, and September 1, 1992, respectively. In addition, Senate Bill 2 combined the TWC and the Texas Air Control Board and named the new agency the Texas Natural Resource Conservation Commission (TNRCC) effective September 1, 1993. Senate Bill 469 of the 73rd Texas Legislature, 1993, amended §26.403 of the Texas Water Code to extend Committee membership to the Texas Agricultural Experiment Station, the Bureau of Economic Geology of the University of Texas at Austin, and the Texas Alliance of Groundwater Districts.

Appendix 5. TNRCC Spill Prevention and Control Rules

The TNRCC proposed rules concerning reporting unauthorized discharges and spills in the November 17, 1995, *Texas Register*. The TNRCC adopted Title 30, Texas Administrative Code, §§327.1-327.5 (Spill Prevention and Control Rules), which became effective May 23, 1996. A reportable discharge or spill is an unauthorized accidental discharge or spill of oil, petroleum product, used oil, hazardous waste, industrial solid waste, or other substances into the environment in a quantity equal to or greater than a reportable quantity listed in Figure 16.

Figure 16. Reportable Quantities (RQ)
(Title 30, Texas Administrative Code, §327.4)

	Released Onto Land	Released Into Water
Hazardous substances	final RQ in Table 304.2 in 40 CFR ¹ §304.2	final RQ in Table 304.2 in 40 CFR §304.2; except where final RQ is >100 pounds, in which case the RQ is 100 pounds
Crude oil and oil other than that defined as petroleum product or used oil	210 gallons (five barrels)	quantity sufficient to create a sheen
Petroleum product and used oil	25 gallons; 210 gallons (five barrels) for petroleum storage tank exempted facilities	quantity sufficient to create a sheen
Industrial solid waste or other substances	---	100 pounds

¹ CFR: Code of Federal Regulations

Upon the determination that a reportable discharge or spill has occurred, the responsible person must notify the TNRCC as soon as possible but no later than 24 hours after its discovery. The responsible person must notify either:

- ▶ the State Emergency Response Center at 1-800-832-8224;
- ▶ during normal business hours, the TNRCC Regional Office in which the discharge or spill occurred (TNRCC's Regional Office telephone numbers are included in Appendix 6); or
- ▶ the TNRCC's 24-hour spill reporting hotline at 512-463-7727.

The responsible person's initial notification must contain, to the extent known, the following information:

- ▶ the name, address, and telephone number of the person making the telephone report;
- ▶ the date, time, and location of the discharge or spill;
- ▶ a specific description or identification of the substances discharged or spilled;
- ▶ an estimate of the quantity discharged or spilled;
- ▶ the duration of the incident;
- ▶ the name of the surface water or a description of the waters in the state affected or threatened by the discharge or spill;
- ▶ the source of the discharge or spill;
- ▶ a description of the extent of actual or potential water pollution or harmful impacts to the environment and an indication of any environmentally sensitive areas or natural resources at risk;
- ▶ if other than the person making the telephone report, the names, addresses, and telephone numbers of the responsible person and the contact person at the location of the discharge or spill;
- ▶ a description of any actions that have been taken, are being taken, and will be taken to contain and respond to the discharge or spill;
- ▶ any known or anticipated health risks;
- ▶ the identity of any governmental representatives, including local authorities or third parties, responding to the discharge or spill; and
- ▶ any other information that may be significant to the response action.

If the discharge or spill creates an imminent health threat, the responsible person must immediately notify and cooperate with local emergency authorities (fire department, fire marshal, law enforcement authority, health authority, or Local Emergency Planning Committee as appropriate). The responsible person must cooperate with the local emergency authority in providing support to implement appropriate notification and response actions. The local emergency authority, as necessary, must implement its emergency management plan, which may include notifying and evacuating affected persons. In the absence of a local emergency authority, the responsible person must take reasonable measures to notify potentially affected persons of the imminent health threat.

The responsible person must immediately abate and contain the discharge or spill and cooperate fully with the TNRCC and the local emergency authority. The responsible person must also begin reasonable response actions which may include, but are not limited to, the following actions:

- ▶ arrival of the responsible party or response personnel hired by the responsible person at the site of the discharge or spill;
- ▶ initiating efforts to stop the discharge or spill;
- ▶ minimizing the impact to the public health and the environment;
- ▶ neutralizing the effects of the incident;
- ▶ removing the discharged or spilled substances; and
- ▶ managing the wastes.

The responsible person must submit written information describing the details of the discharge or spill and supporting the adequacy of the response action, to the appropriate TNRCC Regional Manager within 30 working days of the discovery of the discharge or spill. A report is not required for spills occurring during the

normal course of transportation which are reported to the U.S. Department of Transportation under 49 Code of Federal Regulations §171.16. If a spill cannot be cleaned up within 180 days of the date it was reported, the responsible person is required to clean up the spill in accordance with the TNRCC's risk-based corrective action rules.

The TNRCC's Spill Prevention and Control Rules apply to discharges or spills that result in a release to the environment within the territorial limits of the state, including the coastal waters of the state. The Spill Prevention and Control Rules do not apply to the following.

- ▶ Discharges or spills of oil that enter or threaten to enter the coastal waters of the state. Except for spills of oil of 240 barrels or less for which the Railroad Commission of Texas is the on-scene coordinator, such discharges or spills are regulated by the Texas General Land Office under the Oil Spill Prevention and Response Act of 1991, the Texas Natural Resources Code, Chapter 40, Subchapters C, D, E, F, and G.
- ▶ Discharges or spills from activities subject to the jurisdiction of the Railroad Commission of Texas under §26.131, Texas Water Code.
- ▶ Releases only to air.
- ▶ The lawful placement of waste or accidental discharge of material into a solid waste management unit registered or permitted under Title 30, Texas Administrative Code, Chapter 335, Subchapter A (relating to Industrial Solid Waste and Municipal Hazardous Waste in General).
- ▶ Units and activities regulated under the authority of the Texas Water Code, Chapter 26, Subchapter I (relating to Underground and Aboveground Storage Tanks).
- ▶ The lawful application of materials, including but not limited to fertilizers and pesticides, to land or water.
- ▶ Discharges that are authorized by a permit, order, or rule issued under federal law or any other law of the state, provided, however, that discharges not so authorized shall be reported under the Spill Prevention and Control Rules unless the permit, order, or another TNRCC rule provides an applicable reporting requirement.
- ▶ Discharges or spills that are continuous and stable in nature, and are reported to the U.S. Environmental Protection Agency under 40 Code of Federal Regulations (CFR) §302.8.
- ▶ Discharges or spills occurring during the normal course of rail transportation about which carriers are required to give notice and report in accordance with 49 CFR §171.15 and §171.16.

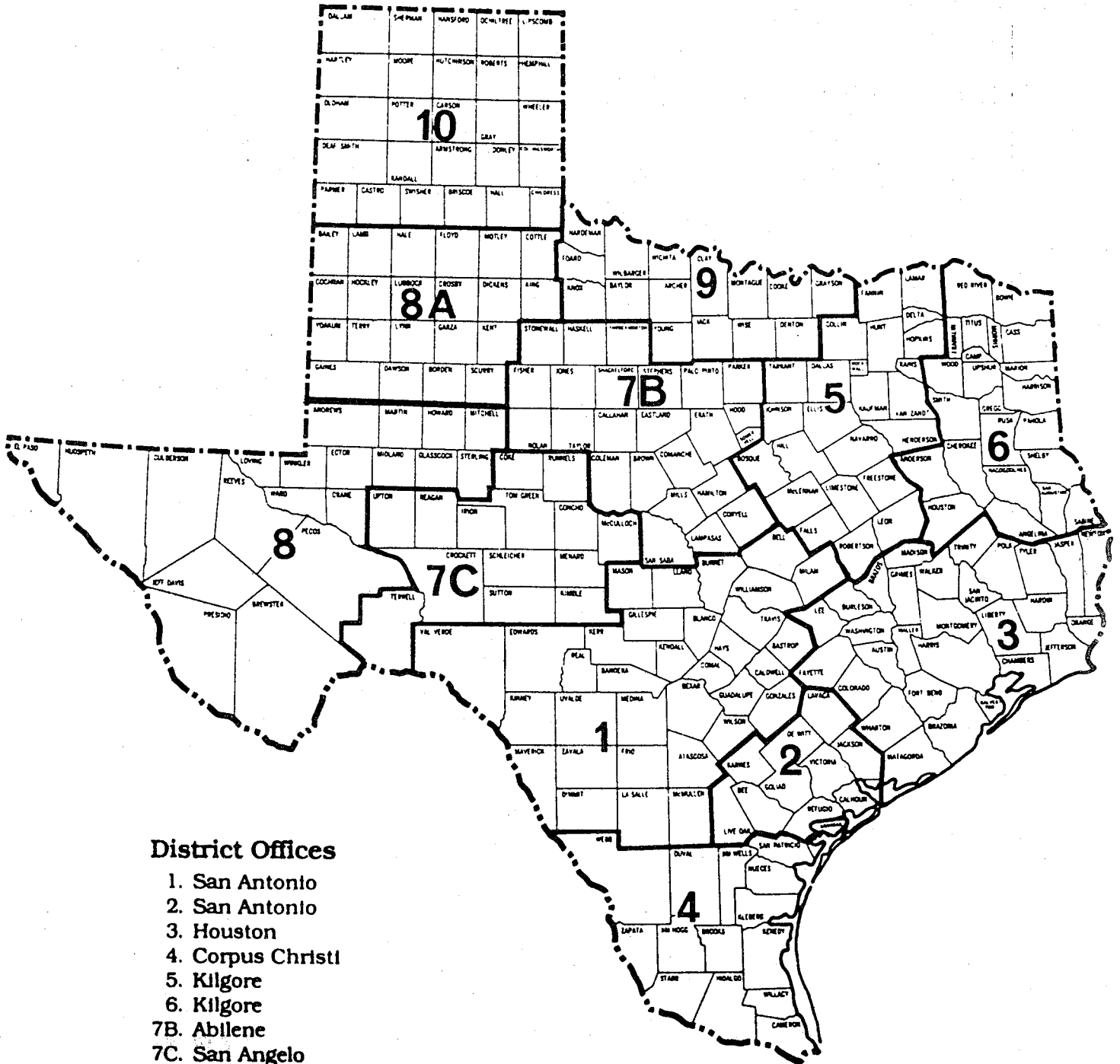
Appendix 6. District and Regional Offices

Texas Natural Resource Conservation Commission

Railroad Commission of Texas

Texas Alliance of Groundwater Districts

Railroad Commission of Texas - Districts Map

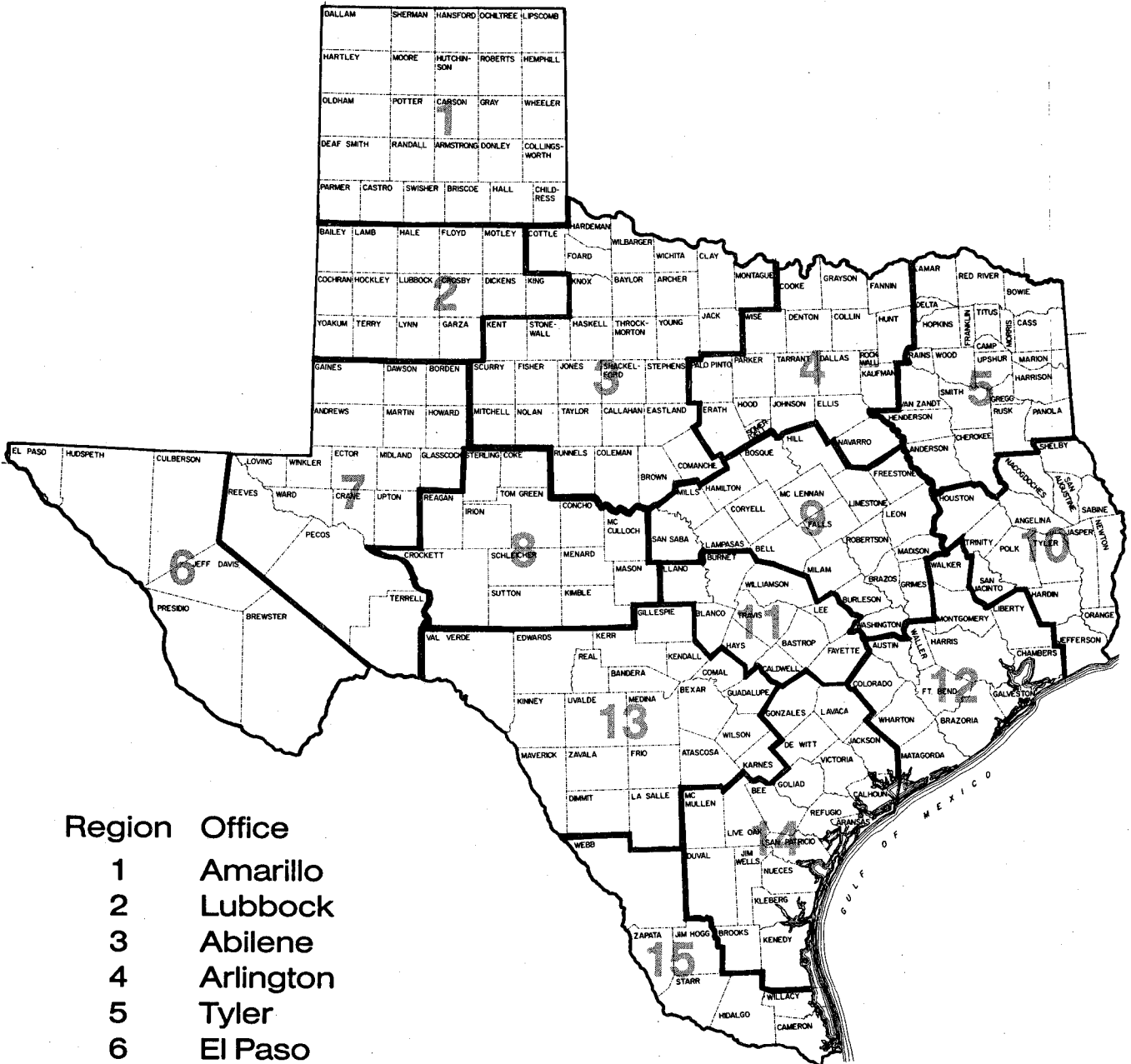


- District Offices**
1. San Antonio
 2. San Antonio
 3. Houston
 4. Corpus Christi
 5. Kilgore
 6. Kilgore
 - 7B. Abilene
 - 7C. San Angelo
 - 8A, 8. Midland
 9. Wichita Falls
 10. Pampa

Railroad Commission of Texas - District Offices

Districts 01 & 02 San Antonio	Thomas R. Melville, Director Patrick Mendoza, Assistant Director 1610 Milam Bldg., 78205-1689	(210) 227-1313 FAX (210) 227-4822
District 03 Houston	Guy Grossman, Director Gil Bujano, Assistant Director 13201 Northwest Frwy., Ste. 701 77040-6008	(713) 460-0631 FAX (713) 690-7630
District 04 Corpus Christi	Fermin Munoz, Jr., Director Bernard C. Eikel, Assistant Director P. O. Box 10307, 78460-0307	(512) 242-3113 FAX (512) 242-2101
Districts 05 & 06 Kilgore	Randy Earley, Director Carl Gardner, Assistant Director 619 Henderson Blvd., 75662-5998	(903) 984-3026 FAX (903) 983-3413
District 7B Abilene	Joe Cress, Director Darlene Mercer, Assistant Director One Energy Square, Ste. 6-B 241 Pine, P. O. Box 1681, 79604-1681	(915) 677-3545 FAX (915) 677-7122
District 7C	Randall Ross, Director Thomas W. Oren, Assistant Director 110 South Taylor Street P. O. Box 2141,, 76902-2141	(915) 942-8393 FAX (915) 949-3799
District 08/8A Midland	Mark Henkhaus, Director Susan Hannaman, Assistant Director 2509 N. Big Spring, P. O. Box 2110 79702-2110	(915) 684-5581 FAX (915) 682-1325
District 09 Wichita Falls	Fred McNeel, Director Walter, Q. Gwyn, Assistant Director First Texas Bldg., 901 Indiana Ave., Ste. 600, 76301-6798	(817) 723-2153 FAX (817) 723-5088
District 10 Pampa	Frank Groves, Director Kim P. Peterson, Assistant Director City Hall Building 201 W. Foster, P. O. Box 941 79066-0941	(806) 665-1653 FAX (806) 665-4217

TNRCC REGIONS



Region	Office
1	Amarillo
2	Lubbock
3	Abilene
4	Arlington
5	Tyler
6	El Paso
7	Odessa
8	San Angelo
9	Waco
10	Beaumont
11	Austin
12	Houston
13	San Antonio
14	Corpus Christi
15	Harlingen




TEXAS NATURAL RESOURCE CONSERVATION COMMISSION

P.O. Box 13087 • Austin, Texas 78711-3087 • 512/239-1000

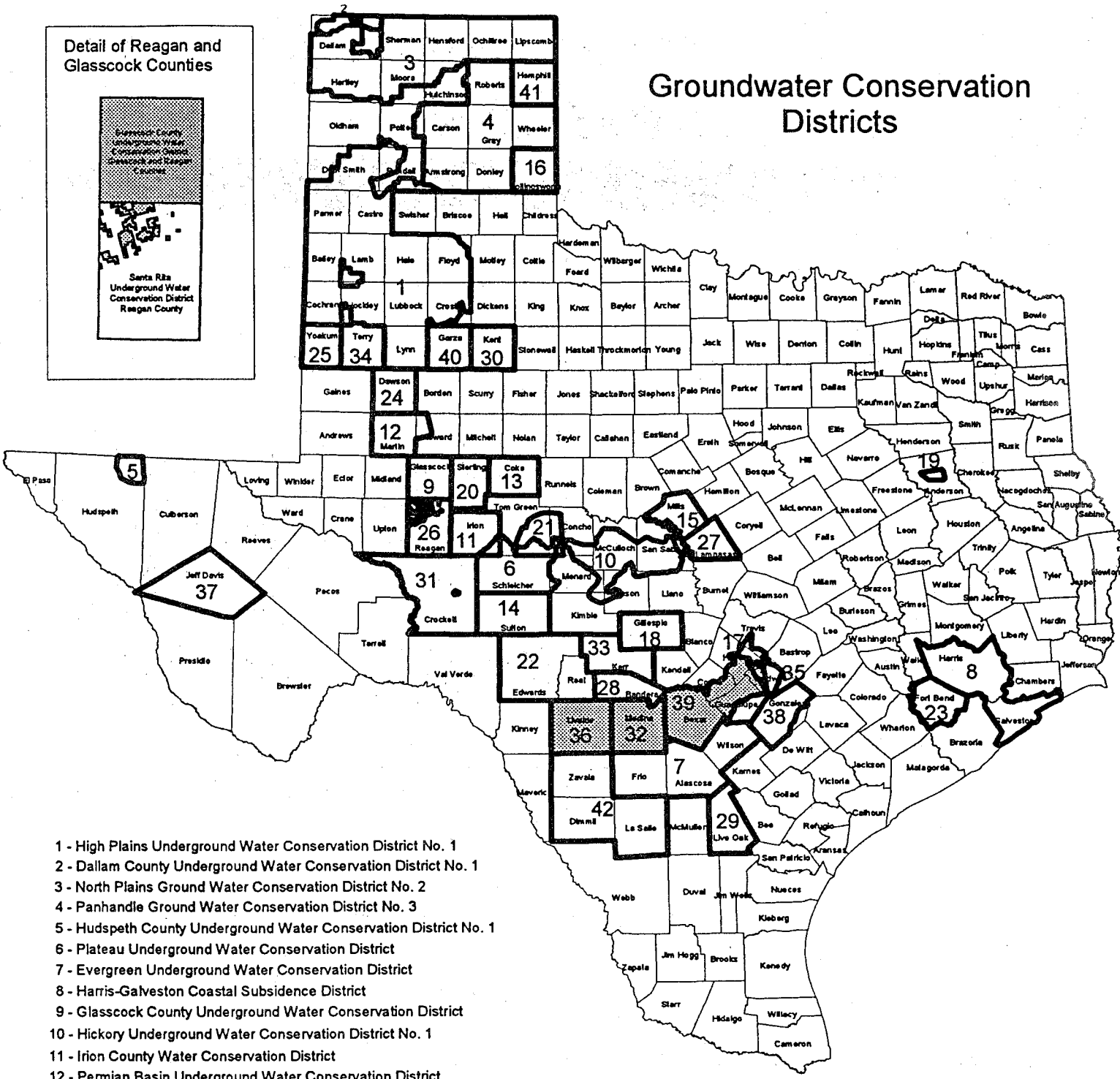
REGIONAL OFFICES

TNRCC REGIONS	AIR PROGRAM	WATER/ WASTE PROGRAMS
1-Amarillo 3918 Canyon Drive, Amarillo, TX 79109-4996 806/353-9251 FAX: 806/358-9545 Regional Manager - Brad Jones		
2-Lubbock 4630 50th St., Suite 600, Lubbock, TX 79414-3509 806/796-7092 FAX: 806/796-7107 Regional Manager - Jim Estes		
3-Abilene 209 South Danville, Suite 200B, Abilene, TX 79605 915/698-9674 FAX: 915/692-5869 Regional Manager - Winona Henry		
4-Arlington 817/732-5531 FAX: 817/732-0175 Regional Manager - Melvin Lewis	6421 Camp Bowie Blvd., Suite 312 Fort Worth, TX 76116 817/732-5531 FAX: 817/732-0175	1019 N. Duncanville Rd. Duncanville, TX 75116-2201 214/298-6171 FAX: 214/709-1181 407 North Cedar Ridge, Suite 230, Duncanville, TX 75116 214/283-3703 FAX: 214/709-1181
5-Tyler 903/566-0476 FAX: 903/566-9216 Regional Manager - Leroy Biggers	1304 South Vine Ave. Tyler, TX 75701 903/595-2639 FAX: 903/595-1562	11406 Hwy. 64 East Rt. 14, Box 254, Tyler, TX 75707 903/566-0476 FAX: 903/566-9216 2916 Teague, Tyler, TX 75701 903/595-5466 FAX: 903/593-2542
6-El Paso 915/778-9634 FAX: 915/778-4576 Regional Manager - Hector Villa	1200 Golden Key Circle, Suite 369 El Paso, TX 79925 915/591-8128 FAX: 915/592-3159	7500 Viscount Blvd., Suite 147 El Paso, TX 79925 915/778-9634 FAX: 915/778-4576
7-Odessa 2626 J.B. Sheppard Pkwy. Blvd., Bldg. B-101, Odessa, TX 79761 915/362-6997 FAX: 915/362-4517 Regional Manager - Charley Sims		
8-San Angelo 301 W. Beauregard Ave., Suite 202, San Angelo, TX 76903 915/655-9479 FAX: 915/658-5431 Regional Manager - John Haagensen		
9-Waco 6801 Sanger Ave., Suite 2500, Waco, TX 76710-7807 817/751-0335 FAX: 817/772-9241 Regional Manager - Gene Fulton		
10-Beaumont 3870 Eastex Fwy., Suite 110, Beaumont, TX 77703-1830 409/898-3838 FAX: 409/892-2119 Regional Manager - Vic Fair		
11-Austin 1700 S. Lamar Blvd., Bldg. 1, No. 101, Austin, TX 78704-3360 512/463-7803 FAX: 512/447-8528 Regional Manager - Larry Smith		
12-Houston 4150 Westheimer, Houston, TX 77027-4417 713/625-7900 FAX: 713/625-7987 Regional Manager - Allen Parker		
13-San Antonio 140 Heimer Rd., Suite 360, San Antonio, TX 78232-5042 210/490-3096 FAX: 210/545-4329 Regional Manager - Richard Garcia		
14-Corpus Christi 512/851-8484 FAX: 512/851-2666 Regional Manager - Buddy Stanley	1231 Agnes St., Suite 103 Corpus Christi, TX 78401 512/882-5828 FAX: 512/882-7364	4410 Dillon Ln., Suite 47 Corpus Christi, TX 78415-5326 512/851-8484 FAX: 512/851-2666
15-Harlingen 210/968-3165 FAX: 210/969-1315 Regional Manager - Tony Franco	Matz Bldg., Room 204 513 East Jackson Harlingen, TX 78550 210/425-6010 FAX: 210/412-5059	813 East Pike Blvd. Weslaco, TX 78596-4935 210/968-3165 FAX: 210/969-1315
TNRCC Laboratory 5144 E. Sam Houston Pkwy. N., Houston, TX 77015 713/457-5229 FAX: 713/457-9107 Lab Manager - Jim Busceme		

Detail of Reagan and Glasscock Counties



Groundwater Conservation Districts



- 1 - High Plains Underground Water Conservation District No. 1
- 2 - Dallam County Underground Water Conservation District No. 1
- 3 - North Plains Ground Water Conservation District No. 2
- 4 - Panhandle Ground Water Conservation District No. 3
- 5 - Hudspeth County Underground Water Conservation District No. 1
- 6 - Plateau Underground Water Conservation District
- 7 - Evergreen Underground Water Conservation District
- 8 - Harris-Galveston Coastal Subsidence District
- 9 - Glasscock County Underground Water Conservation District
- 10 - Hickory Underground Water Conservation District No. 1
- 11 - Irion County Water Conservation District
- 12 - Permian Basin Underground Water Conservation District
- 13 - Coke County Underground Water Conservation District
- 14 - Sutton County Underground Water Conservation District
- 15 - Fox Crossing Water District
- 16 - Collingsworth County Underground Water Conservation District
- 17 - Barton Springs/Edwards Aquifer Conservation District
- 18 - Hill Country Underground Water Conservation District
- 19 - Anderson County Underground Water Conservation District
- 20 - Sterling County Underground Water Conservation District
- 21 - Lipan-Kickapoo Water Conservation District
- 22 - Real-Edwards Conservation and Reclamation District
- 23 - Fort Bend Subsidence District
- 24 - Mesa Underground Water Conservation District
- 25 - Sandy Land Underground Water Conservation District
- 26 - Santa Rita Underground Water Conservation District
- 27 - Saratoga Underground Water Conservation District
- 28 - Springhills Water Management District
- 29 - Live Oak Underground Water Conservation District
- 30 - Salt Fork Underground Water Conservation District

- 31 - Emerald Underground Water Conservation District
- 32 - Medina Underground Water Conservation District
- 33 - Headwaters Underground Water Conservation District
- 34 - South Plains Underground Water Conservation District
- 35 - Plum Creek Conservation District
- 36 - Uvalde County Underground Water Conservation District
- 37 - Jeff Davis County Underground Water Conservation District
- 38 - Gonzales County Underground Water Conservation District
- 39 - Edwards Aquifer Authority
- 40 - Garza County Underground and Fresh Water Conservation District
- 41 - Hemphill County Underground Water Conservation District
- 42 - Wintergarden Groundwater Conservation District

Texas Natural Resource Conservation Commission

Appendix 7. Agency and District Contacts

The following persons may be contacted for further information regarding individual programs or for guidance related to specific groundwater contamination cases which are listed under their program's jurisdiction.

TEXAS NATURAL RESOURCE CONSERVATION COMMISSION

Office of Compliance and Enforcement

Compliance Support Division

Mike Hess
(512) 239-1436

Enforcement Division

Tom Jecha
(512) 239-6660

Field Operations Division
(Water Program)

Cecily Warren
(512) 239-0423

Office of Waste Management

Permits Division

Industrial and Hazardous Waste Section

Katherine Nelson
(512) 239-6622

Municipal Solid Waste Section

Ada Lichaa
(512) 239-6728

UIC and Radioactive Waste Section

Dale Kohler
(512) 239-6636

Remediation Division

Corrective Action Section

Robert Musick
(512) 239-2243

Petroleum Storage Tank Responsible Party Remediation Section

Vicky Montgomery
(512) 239-5695

Superfund Cleanup Section

Tim Dobbs
(512) 239-2499

Voluntary Cleanup Section

Scott Crouch
(512) 239-2486

Office of Water Resource Management

Water Quality Division

Cary Betz
(512) 239-4455

Water Utilities Division

Ron Bearden
(512) 239-6020

TEXAS DEPARTMENT OF HEALTH

John Jacobi
(512) 834-6640

TEXAS DEPARTMENT OF AGRICULTURE

Jeanette O'Hare
(512) 463-7537

RAILROAD COMMISSION OF TEXAS

Surface Mining and Reclamation Division

Tim Walter
(512) 463-6900

Oil and Gas Division

Bill Renfro
(512) 463-6812

TEXAS STATE SOIL AND WATER CONSERVATION BOARD

Beade Northcutt
(817) 773-2250

TEXAS WATER DEVELOPMENT BOARD

Phil Nordstrom
(512) 936-0838

BUREAU OF ECONOMIC GEOLOGY

Alan Dutton
(512) 471-5739

TEXAS ALLIANCE OF GROUNDWATER DISTRICTS

Scott Holland
(915) 835-2015

Barton Springs/Edwards Aquifer Conservation District

Stovy Bolin
(512) 282-8441

Coke County Underground Water Conservation District

Winton Milliff
(915) 453-2232

Culberson County Groundwater Conservation District	Katy Hoskins (915) 284-5315
Dallam County Underground Water Conservation District	Glen Olson (806) 362-4673
Edwards Aquifer Authority	Greg Ellis (210) 222-2204
Emerald Underground Water Conservation District	Dennis Clark (915) 392-5156
Evergreen Underground Water Conservation District	Mike Mahoney (210) 769-3740
Fox Crossing Groundwater District	Dale Henry (915) 648-2222
Glasscock County Underground Water Conservation District	Rick Harston (915) 354-2430
Gonzales Underground Water Conservation District	Barry Miller (830) 672-1047
Harris-Galveston Coastal Subsidence District	Ron Neighbors (281) 486-1105
Headwaters Underground Water Conservation District	R. Charles Wiedenfeld (830) 896-4110
Hickory Underground Water Conservation District No. 1	Stan Reinhard (915) 597-2785
High Plains Underground Water Conservation District No. 1	Wayne Wyatt (806) 762-0181
Hill Country Underground Water Conservation District	Paul Tybor (210) 997-4472
Irion Country Underground Water Conservation District	Scott Holland (915) 835-2015
Jeff Davis Country Underground Water Conservation District	Janet Adams (915) 426-3441

Lipan-Kickapoo Water Conservation District	Allan Lange (915) 469-3988
Live Oak Underground Water Conservation District	Lonnie Stewart (512) 449-1151
Llano-Estacaco Underground Water Conservation District	Lee Arrington (915) 758-1127
Medina Country Underground Water Conservation District	Luana Buckner (210) 426-3162
Mesa Underground Water Conservation District	Harvey Everheart (806) 872-9205
North Plains Groundwater Conservation District No. 2	Richard Bowers (806) 935-6401
Panhandle Groundwater Conservation District No. 3	C.E. Williams (806) 883-2501
Permian Basin Underground Water Conservation District	Frank Acosta, Jr. (915) 756-2136
Plateau Underground Water Conservation and Supply District	Cindy Cawley (915) 853-2121
Sandy Land Underground Water Conservation District	Gary Walker (806) 456-2155
Santa Rita Underground Water Conservation District	Eugene Vinson (915) 884-2893
South Plains Underground Water Conservation District	Lee Arrington (806) 637-7467
Springhills Water Management District	Cameron Cornett (210) 796-7260
Sterling County Underground Water Conservation District	Bob Jennings (915) 378-2704
Sutton County Underground Water Conservation District	Cindy Cawley (915) 387-2369

Uvalde County Underground Water Conservation District

**Helen D. Cates
(210) 278-8242**

Wintergarden Groundwater Conservation District

**Ed Walker
(830) 876-3801**

Appendix 8. Agency Central Records Locations

The following addresses and phone numbers are provided for agency central records locations. Further information concerning the groundwater contamination cases listed in Tables 1 through 4 may be accessed at these locations.

TEXAS NATURAL RESOURCE CONSERVATION COMMISSION

-CSD
-WQD
-WUD

-RMD/CA
-RMD/PST
-RMD/SC
-RMD/VC
-RMD/VCIO
-ENF

-FOD
-PD/IHW
-PD/MSW
-WUD

RAILROAD COMMISSION OF TEXAS

CENTRAL RECORDS LOCATIONS

Park 35, Building F
12015 Park 35 Circle, Room 1301
Austin, Texas 78753
(512) 239-0900

Park 35, Building D
12118 N. IH35, Room 190
Austin, Texas 78753
(512) 239-2920

Park 35, Building F
12015 Park 35 Circle, Room 1305
Austin, Texas 78753
(512) 239-6204

COMPLAINT FILES ROOM
William B. Travis Building
Room 11107B, 11th Floor
1701 N. Congress
Austin, Texas 78701
(512) 463-6835

AQUIFER REMEDIATION CASES

William B. Travis Building
Room 9-181D, 9th Floor
1701 N. Congress
Austin, Texas 78701
Contact: Richard Ginn
(512) 463-6796

TEXAS DEPARTMENT OF AGRICULTURE

Stephen F. Austin Bldg.
Room 1032, 10th Floor
1700 N. Congress
Austin, Texas 78701
Contact: Jeanette O'Hare
(512) 463-7537

**BARTON SPRINGS/EDWARDS AQUIFER
CONSERVATION DISTRICT**

1124-A Regal Row
Austin, Texas 78748
(512) 282-8441

**EVERGREEN UNDERGROUND WATER
CONSERVATION DISTRICT**

P.O. Box 155
Jourdanton, Texas 78026
(210) 769-3740

Appendix 9. Other Reports and Publications

There are numerous water-agency publications addressing the state's groundwater resources, groundwater quality, groundwater protection, and groundwater contamination. These reports provide a different focus or perspective on groundwater quality conditions and present information not contained within this report. Other publications of these agencies provide information on statewide groundwater protection efforts and specific protection programs.

Texas Groundwater Protection Committee Publications

There are seven annual predecessors to this report as produced annually by the Texas Groundwater Protection Committee and published by the Texas Water Commission/Texas Natural Resource Conservation Commission. Report Z 94, the initial report, contains information on the groundwater contamination cases documented or under enforcement during 1989. Each successive report presents information on the groundwater contamination cases documented or under enforcement for the calendar year as titled. The seven preceding reports are:

Texas Groundwater Protection Committee, 1990, *Joint Groundwater Monitoring and Contamination Report*, Texas Water Commission (TWC) Publication No. Z 94, April 1990.

___, 1991, *Joint Groundwater Monitoring and Contamination Report - 1990*, TWC Publication No. Z 104, April 1991.

___, 1992, *Joint Groundwater Monitoring and Contamination Report - 1991*, TWC Publication No. R 92-02, May 1992.

___, 1993, *Joint Groundwater Monitoring and Contamination Report - 1992*, TNRCC Publication No. SFR-1, November 1993.

___, 1994, *Joint Groundwater Monitoring and Contamination Report - 1993*, TNRCC Publication No. SFR-6, May 1994.

___, 1995, *Joint Groundwater Monitoring and Contamination Report - 1994*, TNRCC Publication No. SFR-20, April 1995.

___, 1996, *Joint Groundwater Monitoring and Contamination Report - 1995*, TNRCC Publication No. SFR-36, April 1996.

___, 1997, *Joint Groundwater Monitoring and Contamination Report - 1996*, TNRCC Publication No. SFR-56, June 1997.

___, 1998, *Joint Groundwater Monitoring and Contamination Report - 1997*, TNRCC Publication No. SFR-56/98, June 1998.

Five other publications prepared by the Texas Groundwater Protection Committee address the issues of the state's complex set of groundwater protection programs and address the coordination and improvement of these various programs to best protect the state's groundwater resources.

Texas Ground Water Protection Strategy, January 1988, offers a guide for developing new programs and improving cooperation and coordination among agencies and programs. Goals for new programs and improvements are set out in a number of important groundwater program areas.

Texas Ground Water Protection Profiles, June 1991, presents the groundwater protection programs and authorities of state agencies with respect to groundwater. This report is somewhat out of date due to the reorganization of state agencies in 1992 and 1993 as mandated by Senate Bill 2 (72nd Regular Session of the Texas Legislature, 1991). The programs listed in this publication for the Texas Water Well Drillers Board and the Texas Department of Health have been reorganized within the Texas Natural Resource Conservation Commission. In addition, the Texas State Soil and Water Conservation Board has the primary authority for activities relating to agricultural and silvicultural non-point source abatement.

Texas Ground-Water Data Dictionary, August, 1996, describes a standardized framework for collecting and storing information on groundwater in Texas. The production and development of the data dictionary took a proactive approach to consider data sharing and data quality in view of three recent technological advances: distributed computing, geographic information systems, and widespread data exchange via the Internet. Use of 135 data elements contained in the dictionary will make it easier to share information stored in various computer programs and operating systems, and will facilitate processing of information in a geographic information system (GIS).

Texas Groundwater Program Directory, October 1996, has been developed by the Committee to serve as a quick reference guide for the public for all subjects related to groundwater within the state. The directory provides a subject-reference telephone directory for groundwater related programs, contacts, etc. to assist the general public in accessing desired state agency personnel.

Texas State Management Plan for Prevention of Pesticide Contamination of GroundWater, publication pending, describes the general policies and regulatory approaches the state will use in order to protect groundwater resources from risk of contamination by pesticides. The document describes a generic coordinating mechanism between all responsible and participating agencies during the implementation of the plan, and provides for specific actions and responses necessary to prevent or manage pesticide contamination of groundwater, as the need arises.

Texas Water Commission/Texas Natural Resource Conservation Commission Publications

Texas Water Commission, 1989, *Ground-Water Quality of Texas - An Overview of Natural and Man-Affected Conditions*, TWC Publication No. 89-01, March 1989.

This out-of-print publication provides an overview of groundwater quality conditions in the state based on a review of the available data from many sources. Water quality, as expressed by the concentration of total dissolved solids, is mapped for seven major aquifers and 17 minor aquifers in the state. The concentrations of other important constituents, such as nitrates, iron, and sulfates, are mapped for the

affected major aquifers. A basic discussion of hydrogeology, the chemistry and evolution of water quality, and the potential impact of man's activities is provided. The affect of man's activities is assessed in terms of its impact on the state's groundwater resources. The report also discusses aquifer vulnerability mapping and DRASTIC. Two DRASTIC vulnerability maps are presented depicting the relative sensitivity of the state's groundwater resources to surface sources of contamination. The report concludes that the greatest impact on the quality of the state's groundwater is from naturally occurring sources of more saline water. The report further concludes that, in terms of water quality, probably less than one percent of the state's groundwater is affected by man's activities and the effects are centered in areas of large population and industrial development.

Texas Natural Resource Conservation Commission, 1994, *Risk-Based Corrective Action for Leaking Storage Tank Sites*, TNRCC Publication No. RG-36, January 1994.

This document describes, in detail, the application of risk assessment to prioritize leaking storage tank sites, develop site-specific, risk-based cleanup levels, and determine the level of remediation required at each site.

Texas Natural Resource Conservation Commission, 1994, *Guidance Manual for Risk Assessment Contaminant Fate and Transport Modeling*, TNRCC Publication RG-91, May 1994.

This document is a guide designed to provide a basic understanding of how contaminants behave when released from a storage tank system. The document offers a general explanation of contaminant fate and transport processes and contaminant fate and transport models and modeling practices. It also provides some direction on how to address certain situations that may be encountered.

Texas Natural Resource Conservation Commission, 1995, *Guidance for Risk-Based Assessments at LPST Sites in Texas: Emphasizing Initial Investigations and Plan A Evaluations*, TNRCC Publication No. RG-175, October 1995.

This document defines site assessment protocol and requirements which should be followed at newly confirmed and existing leaking petroleum storage tank (LPST) sites. This new risk-based assessment process and reporting (*Assessment Report Form*, TNRCC-0562) replaces the Limited Site Assessment guidance and report form.

Texas Natural Resource Conservation Commission, 1996, *The State of Texas Water Quality Inventory -13th Edition*, TNRCC Publication No. SFR-50, December 1996.

This publication describes the conditions of the state's surface and groundwater quality. The state's groundwater protection program is described and the major documented and potential sources of groundwater contamination are identified. Ambient groundwater quality conditions and documented cases of groundwater contamination are assessed for selected aquifers.

Texas Natural Resource Conservation Commission, 1997, *State of Texas Oil and Hazardous Substances Spill Contingency Plan - 1996*, TNRCC Publication No. _____, March 1997.

This publication provides general guidance for a coordinated response to oil and hazardous substance spills and outlines notification procedures by which spills shall be reported to state and federal agencies. The publication represents the cooperative efforts of the TNRCC, the Texas General Land Office, and the Railroad Commission of Texas.

Texas Water Development Board Publications

Texas Water Development Board, 1976, *Annotated Bibliography of Texas Water Resources Reports of the Texas Water Development Board and the United States Geological Survey through August 1974*, TWDB Report 199, February 1976.

This bibliography of state and federal agency water related publications contains a listing, with a brief summary, of reports addressing groundwater contamination investigations.

Texas Water Development Board, 1992, *Texas Water Development Board Publications Catalog*, TWDB Publication Catalog, June 1992.

Presented within this bibliography is a partially annotated list of all works published by the Texas Department of Water Resources (the predecessor agency to the TWDB and the Texas Water Commission) and its predecessor agencies through August 1985. It also provides a completely annotated list of works published by the TWDB since September 1, 1985. A county index for the publications noted above are included in this bibliography.

Texas Water Development Board, 1990, *A Field Manual for Ground Water Sampling*, TWDB Users Manual UM-51, May 1990, Revised September 1991.

This users manual describes the Board's standardized procedures for the ambient groundwater sampling program. It explains sample collection and chemical characterization procedure guidelines followed by TWDB personnel during field sampling events.

Texas Water Development Board, 1990, *Water for Texas: Today and Tomorrow. (Texas Water Plan)*, TWDB Publication GP 5-1, December 1990.

_____, 1992, *Water for Texas: Today and Tomorrow. Recommendations for the 1992 Update of the Texas Water Plan*, TWDB Publication GP 6-1, December 1992.

_____, 1997, *Water for Texas: Today and Tomorrow. A Consensus-Based Update to the State Water Plan*, TWDB in Conjunction with the TNRCC and Texas Parks and Wildlife Department, Working/Final Draft, June 1997.

These reports present statewide water planning information, issues, and goals, including revised delineations of the state's major and minor aquifers. The 1997 edition of the Texas Water Plan, scheduled for publication in the summer, represents the consensus development process between the TWDB, TNRCC, and the Texas Parks and Wildlife Department (TPWD). In the consensus process, the TNRCC has addressed water policies based on program and regulatory needs; the TWDB has

approached water from a financial, groundwater, surface water, and long-range planning perspective; and the TPWD has addressed water protection for ecosystems in streams, bays, and estuaries. This coordination has provided for a clearer perspective of the state's long-term water needs.

Texas Water Development Board (TWDB), 1991, *Delineation Criteria for the Major and Minor Aquifer Maps of Texas*, TWDB Limited Publication 212, June 1991.

This report documents the criteria and sources used by the TWDB to delineate each of the nine major and 20 minor aquifers in the state. The report includes a major aquifer and minor aquifer map.

Texas Water Development Board, 1995, *Aquifers of Texas*, TWDB Report 345, November 1995.

Aquifers of Texas provides general information pertaining to location, geology, quality, yield, common use, and specific problems of the state's aquifers. Publications specific to each of the state's aquifers are referenced following each aquifer description.

Texas Department of Health Publication

Texas Department of Health Strategic Plan 1995-1999, 1994, gives the vision and mission statement for the Texas Department of Health. The role of public health in protecting the health of citizens of the state cuts across many subjects and programs, including preserving the state's environment and ensuring wise, productive use of the state's natural resources.

Bureau of Economic Geology Publications

The Bureau of Economic Geology is a research bureau of the University of Texas at Austin. The Bureau conducts basic and applied research projects in coastal processes, energy and mineral resources, and in hydrogeology, groundwater resources, and environmental site assessment and remediation. The Bureau publishes major reports in the University of Texas Publication series. The Bureau's *List of Publications* is updated annually. The *List of Publications* can be obtained by contacting the Bureau's Publication Sales office at 1-888-839-4365.

Mace, R.E., Fisher, R.S., Welch, D.M., and Parra, S.P., 1997, *Extent, Mass, and Duration of Hydrocarbon Plumes from Leaking Petroleum Storage Tank Sites in Texas*, Bureau of Economic Geology, University of Texas at Austin Geologic Circular 97-1, 1997.

This study consisted of compiling and summarizing leaking petroleum storage tank site information and quantifying the size, mass, and duration of dissolved benzene plumes in Texas in order to determine dimensions of the plumes, predictability of plume concentrations and lengths, rates at which plumes self-remediate, and classification of plume behavior to assist in exposure assessments. The study is the first attempt to quantify the general site, soil, hydrogeologic, and plume characteristics throughout Texas and in different regions of the state.

