

N330.8
J668

DALLAS PUBLIC LIBRARY



X2550806 0

1992



TEXAS NATURAL RESOURCE CONSERVATION COMMISSION

Joint Groundwater Monitoring and Contamination Report 1992

Prepared by the
Texas Groundwater Protection Committee

Contributing State Agencies and Organizations:

- *Texas Water Commission*
- *Texas Water Development Board*
- *Railroad Commission of Texas*
- *Texas Department of Health*
- *Texas Department of Agriculture*
- *Texas State Soil and Water Conservation Board*
- *Texas Alliance of Groundwater Districts*

Government Publications
Texas State Documents

pl JAN 19 1994

Depository
Dallas Public Library

Novemb

11117
J6661
P
TT999
R
2ETM

Joint Groundwater Monitoring Contamination 1992

CGP 002500 Y94110131

NC N0980390 001

W1137.8J6 JOINT GROUNDWATER
686199 MONITORING AND CONT

196 DALLAS PUBLIC LIBRARY
GOVERNMENT PUBLICATIONS

Prepared by the
Texas Groundwater Protection Committee

Public Library

JUL 26 1994

Contributing State Agencies and Organizations:

- *Texas Water Commission*
- *Texas Water Development Board*
- *Railroad Commission of Texas*
- *Texas Department of Health*
- *Texas Department of Agriculture*
- *Texas State Soil and Water Conservation Board*
- *Texas Alliance of Groundwater Districts*

Dallas, Texas

SFR-1

November 1993

25-

TEXAS GROUNDWATER PROTECTION COMMITTEE

Committee Membership

- *Texas Water Commission*
- *Texas Water Development Board*
- *Railroad Commission of Texas*
- *Texas Department of Health*
- *Texas Department of Agriculture*
- *Texas State Soil and Water Conservation Board*
- *Texas Alliance of Groundwater Districts*

The Joint Groundwater Monitoring and Contamination Report was designed and produced by the Texas Groundwater Protection Committee in fulfillment of requirements given in House Bill 1458, Regular Session, 71st Legislature. The effort was partially funded by the U.S. Environmental Protection Agency. While the information contained in the report represents the contribution of each individual participating agency and group, the report as a whole is the work of the Committee and does not necessarily reflect all of the views and policies of each participating organization.

Authorization for use or reproduction of any original material contained in this publication, i.e., not obtained from other sources, is freely granted. The Committee would appreciate acknowledgment.

Published and distributed
by the
Texas Natural Resource Conservation Commission
P.O. Box 13087
Austin, Texas 78711-3087

The TNRCC is an equal opportunity employer and does not discriminate on the basis of race, color, religion, sex, national origin, age or disability in employment or in the provision of services, programs or activities. In compliance with the Americans with Disabilities Act, this document may be requested in alternate formats by contacting the TNRCC at (512)908-1021, FAX (512)908-1020, or 1-800-RELAY-TX (TDD), or by writing TNRCC, P.O. Box 13087, Austin, TX 78711-3087.

JOINT GROUND WATER MONITORING AND CONTAMINATION REPORT

TABLE OF CONTENTS

| | PAGE |
|---|------|
| SUMMARY | 1 |
| Texas Groundwater Protection Committee | 1 |
| Ground Water Monitoring | 1 |
| Ground Water Contamination Case Descriptions | 2 |
| INTRODUCTION | 5 |
| House Bill 1458 | 5 |
| Contributing Agencies | 5 |
| Purpose and Scope | 6 |
| Ground Water Protection and Classification | 6 |
| Definitions | 7 |
| Users Guide | 7 |
| General | 7 |
| Using the Contamination Case Description Tables | 8 |
| Enforcement Status Matrix | 10 |
| Enforcement Status Codes | 11 |
| Activity Status Codes | 13 |
| Additional Sources of Information | 15 |
| State Agencies Files | 15 |
| Other Reports and Publications | 15 |
| Ground Water Contamination | 18 |
| PART I - GROUND WATER PROTECTION PROGRAM DESCRIPTIONS | 21 |
| Reorganization Of State Agencies in 1992 | 22 |
| Texas Water Commission | 25 |
| Office of Waste Management and Pollution Cleanup | 26 |
| Petroleum Storage Tank Division | 27 |
| Industrial and Hazardous Waste Division | |
| Permits, Enforcement, Corrective Action | |
| and Radioactive Waste Disposal | 29 |
| CLASS III Underground Injection Control | |
| Program | 33 |
| Municipal Solid Waste Division | 35 |
| Pollution Cleanup Division | 37 |
| Office of Water Resource Management | 39 |
| Environmental Assessments Division | 40 |
| Watershed Management Division | 40 |
| Agriculture Division | 40 |
| Texas Water Well Drillers Advisory | |
| Council | 44 |
| Water Utilities Division | 46 |
| Office of Legal Services and Compliance | 48 |
| Field Operations Division | 49 |

CGP 94110131
W1137.8J668G199

TABLE OF CONTENTS-CONTINUED

Texas Department of Health 51
 Bureau of Radiation Control 52
 Texas Department of Agriculture 55
 Railroad Commission of Texas 59
 Surface Mining and Reclamation Division 60
 Oil and Gas Division 63
 Statewide Rule 8, Water Protection 64
 Texas State Soil and Water Conservation Board 65
 Texas Water Development Board 67
 Texas Alliance of Groundwater Districts 71
 Interagency Pesticide Database 79

PART II - GROUND WATER CONTAMINATION CASE DESCRIPTIONS 81

Table 1 - Texas Water Commission TWC-A
 Table 2 - Texas Department of Agriculture TDA-A
 Table 3 - Railroad Commission of Texas RCT-A
 Table 4 - Texas Alliance of Groundwater Districts TAGD-A
 Table 5 - Interagency Pesticide Database IPD-A

FIGURES

1. H.B. 1458 Report Case History 4
 2. Enforcement Status Matrix 14
 3. Texas Water Development Board Water Quality Monitoring
 Projects - 1992 70
 4. Texas Water Commission Enforcement Status Summary TWC-187
 5. Texas Department of Agriculture Enforcement Status
 Summary TDA-4
 6. Railroad Commission of Texas Enforcement Status
 Summary RCT-7
 7. Texas Alliance of Groundwater Districts Enforcement
 Status Summary TAGD-2
 8. Interagency Pesticide Database Enforcement Status
 Summary IPD-6
 9. Ground Water Classification System Chart A21

APPENDICES

1. Agency Central Records Locations A3
 2. Agency Contacts A5
 3. Agency District Offices A7
 4. Major and Minor Aquifer Maps A13
 5. Texas Ground Water Protection Policy A17
 6. Ground Water Classification System A19
 7. Texas Groundwater Protection Committee Rules A23
 8. State and Federal Legislation Abbreviations A25
 9. Abbreviations of Agencies, Divisions, and Programs A27

SUMMARY

Texas Groundwater Protection Committee

House Bill 1458, passed by the 71st Regular Session of the Texas Legislature in 1989, sets out the state's ground water protection policy, provides legislative recognition for the Texas Groundwater Protection Committee, and requires the preparation of an annual Joint Ground Water Monitoring and Contamination Report. The Legislation tasks the Committee to prepare the report based on the activities of the Texas Water Commission, the Texas Water Well Drillers Board, the Texas Department of Health, the Texas Department of Agriculture, the Railroad Commission of Texas, and the Texas State Soil and Water Conservation Board. Some contributing divisions of the Texas Department of Health were consolidated within the Texas Water Commission on March 1, 1992. The Texas Water Well Drillers Board was consolidated within the Texas Water Commission on September 1, 1992. The consolidation was mandated under Senate Bill 2, Sections 1.088 and 1.089, passed by the 72nd Regular Session of the Texas Legislature in 1991. In addition, Senate Bill 2 mandated the consolidation of the Texas Water Commission and the Texas Air Control Board into the Texas Natural Resources and Conservation Commission effective September 1, 1993. Contributions to the report were also solicited from the Texas Water Development Board and underground water conservation districts through the Texas Alliance of Groundwater Districts. The report describes the current status of ground water monitoring programs of each participating agency, and describes ground water contamination cases documented or under enforcement during the 1992 calendar year. The report further describes the enforcement status of each case of ground water contamination.

Ground Water Monitoring

All monitor wells, water wells, and Class V injection wells are subject to Texas Water Commission rules regarding driller licensing, reporting, and well construction criteria. Regulatory agencies may require or conduct ground water monitoring to assure compliance with guidelines and regulations and to protect ground water from discharges of contaminants. Each agency or specific regulatory program that requires monitoring has its own monitoring program requirements and procedures. Criteria used to assess the need for ground water monitoring varies among the regulatory entities.

Some agencies or entities do not have specific regulatory functions which would be served by ground water monitoring programs. Agencies or entities such as the Texas Water Development Board conduct ground water monitoring to assess ambient or existing ground water quality conditions and to track changes in water

quality over time. Some monitoring programs are developed for water quality assessment studies which target specific geographic areas and specific contaminants or constituents. Contamination cases discovered by these agencies or entities through ground water studies or ground water sampling programs are referred to the regulatory agency with appropriate jurisdiction.

There are 14 programs in four agencies monitoring changes in ground water quality for permit and operational requirements at over 12,000 facilities statewide. An estimated 30,000 monitor and water wells are being used for ground water monitoring purposes at these facilities. The majority of the facilities being monitored are under the jurisdiction of the Petroleum Storage Tank and Water Utilities Divisions of the Texas Water Commission. Monitoring programs addressing ambient ground water quality and assessing the occurrence of particular constituents are carried out by the Texas Water Development Board and by participating organizations and involved over 1,170 water wells. Monitoring program descriptions are given for each agency or entity in the sections entitled Program Description and Status of Ground Water Monitoring found in each agency's or entity's chapter in Part I.

Due to the reorganization of state agencies in 1992 there were several necessary changes made in this report. The program description of the Texas Water Well Drillers Board and the program descriptions of the Division of Water Hygiene and the Bureau of Solid Waste Management, Texas Department of Health, all have been moved to the TWC program descriptions in Part I. The Texas Department of Health table (Part II, Table 2 in the 1991 report) has been eliminated in the 1992 report. All cases which were listed in Table 2 of the 1991 report are now listed in Table 1 of the 1992 report.

Ground Water Contamination Case Descriptions

Ground water contamination, as defined by the Texas Groundwater Protection Committee and in this report, is the detrimental alteration of the naturally occurring physical, thermal, chemical, or biological quality of ground water reasonably suspected of having been caused by activities or entities under the jurisdiction of the agencies identified in this report. It should be noted, however, that there are different standards used by the agencies or entities in this report to determine contamination.

There are 5,632 documented ground water contamination cases addressed in this report. These cases are listed in tables for each agency in Part II of the report. Approximately 97% of the cases fall under the jurisdiction of the Texas Water Commission. The remainder of the cases fall under the jurisdiction of the Railroad Commission of Texas with slightly more than 1%, the Texas Department of Agriculture with slightly more than 1%, and the Texas

Alliance of Groundwater Districts with less than 1%. The Interagency Pesticide Database, which represents a multi-agency compilation of ground water impacts of agricultural chemicals, also contains less than 1% of the total number of cases in the report.

The most common contaminants reported include gasoline, diesel, and other petroleum products due to the large number of Petroleum Storage Tank Division cases in this report. Less common contaminants include volatile organic compounds such as carbon tetrachloride, benzene, and 1,2, dichloroethane; pesticides such as endrin, aldrin, lindane, trifluralin, pendimethalin, dicamba, propazine, DDT, dieldrin, methyl parathion, 2,4-D, 2,4,5-T, metolachlor, atrazine, diuron, heptachlor epoxide, and prometon; creosote constituents, solvents, heavy metals, and sodium chloride.

The enforcement status of contamination cases provided in this report represents the level of agency procedural action in pursuing investigation and remediation if necessary, and the status of activities conducted at the site to achieve investigation and remediation. These two primary indicators have been plotted graphically as a matrix to illustrate their combined effect on the enforcement status of a contamination case. Codes describing the enforcement status have been assigned to each contamination case in the tables in Part II. The results of each agency's table are summarized in a matrix, the enforcement status summary, at the end of the table. Enforcement actions specific to each Agency are described generally in each agency's chapter in Part I, but could not be summarized for all agencies because of differences in individual agency procedures.

All of the 5,632 cases listed in Part II of the report have documented ground water contamination. Once ground water contamination is confirmed, the case will generally follow a sequence of actions until the investigation concludes no further action is necessary. The activity status for all cases is identified in the tables. The largest number of cases (2,202) are involved in ongoing investigations. Contamination has been confirmed in 1,288 cases. Additionally, there are 828 cases which are in corrective action planning. There are 21 cases that are assigned a status of "no activity". Action has been implemented in 524 cases and 468 cases have an activity status of "monitor action". No further action is necessary for 273 cases that are designated as "action completed." No activity status was given for an additional 28 cases where information was lacking concerning the 1992 activity status at the site.

This is the fourth Joint Groundwater Monitoring and Contamination Report produced by the Texas Groundwater Protection Committee. The first report (Z94-published April 1990) represented ground water contamination cases documented or under enforcement during 1989. The second report (Z104-published April 1991) represented ground water contamination cases documented or under enforcement during

1990. The third report (R92-02-published May 1992) represented ground water contamination cases documented or under enforcement during 1991.

The Texas Water Commission table (Table 1) was appended in the third report to include cases in which the TWC was required by House Bill 938 (70th Legislature, 1987) to provide notice to local officials regarding ground water contamination which may affect drinking water supplies in their area. In the 1991 report there were 507 H.B. 938 cases listed. There are 41 H.B. 938 cases listed in this (1992) report.

The total number of ground water contamination cases and the enforcement status for those cases documented and identified in this and previous reports are outlined in the following table.

Figure 1 H.B. 1458 Report Case History

| ENFORCEMENT STATUS | 1989 REPORT | 1990 REPORT | 1991 REPORT | 1992 REPORT |
|----------------------------|--------------------|--------------------|--------------------|--------------------|
| DOCUMENTED CASES | 2241 | 3214 | 4562 | 5632 |
| CONFIRMED CASES | 1237 | 1362 | 1711 | 1288 |
| ONGOING INVESTIGATION | 401 | 1183 | 1562 | 2202 |
| CORRECTIVE ACTION PLANNING | 48 | 88 | 444 | 828 |
| NO ACTIVITY | 0 | 12 | 8 | 21 |
| ACTION IMPLEMENTED | 301 | 329 | 400 | 524 |
| MONITOR ACTION | 0 | 195 | 285 | 468 |
| ACTION COMPLETED | 254 | 45 | 133 | 273 |
| NO STATUS GIVEN | 0 | 0 | 19 | 28 |

INTRODUCTION

House Bill 1458

House Bill 1458 (H.B. 1458), passed by the 71st Legislature in 1989, created the Texas Groundwater Protection Committee, established a state Ground Water Protection Policy, and requires the Committee to publish annually a report on the ground water monitoring activities and cases of documented ground water contamination related to activities regulated by state agencies. H.B. 1458, codified as Subchapter J - Ground Water Protection, in Chapter 26 of the Texas Water Code, requires the report to describe the current status of ground water monitoring activities conducted by or required by each agency at regulated facilities or associated with regulated activities. The report is required to contain a description of each case of ground water contamination documented during the previous calendar year, and a description of each case of contamination documented during previous periods for which enforcement action was incomplete at the time of issuance of the preceding report. The report is also required to indicate the status of enforcement action for each case included in the report.

The requirements of House Bill 1458 should not be confused with those of House Bill 938 (70th Legislature, 1987). H.B. 938 requires the Texas Water Commission to provide notice to local officials regarding ground water contamination which may affect drinking water supplies in their area. This report includes all cases of contamination identified by the Commission under H.B. 938 during the 1992 calendar year. Identified cases are indicated by the field "HB 938" in the TWC table located in Part II of this report.

Contributing Agencies

House Bill 1458 identifies the following agencies as having responsibilities related to protection of ground water and contributing to this report. The agencies are the Texas Water Commission, the Texas Water Well Drillers Board, the Texas Department of Health, the Texas Department of Agriculture, the Railroad Commission of Texas, and the Texas State Soil and Water Conservation Board. On March 1, 1992, the Bureau of Solid Waste Management and the Division of Water Hygiene of the Texas Department of Health were incorporated into the Texas Water Commission as the Municipal Solid Waste Division and the Water Utilities Division respectively. The Texas Water Well Drillers Board was also incorporated within the Texas Water Commission on September 1, 1992 in the Flood Management and Ground Water Programs Section of the Agriculture Division. In addition to these agencies, the Texas Water Development Board and underground

water conservation districts through the Texas Alliance of Groundwater Districts contributed information regarding monitoring of ground water in conjunction with their activities. The Texas Water Development Board and the underground water districts conduct programs which primarily monitor ambient or existing (natural) ground water conditions, and they do not regulate pollutant-producing activities.

Purpose and Scope

The purpose of this report is to fulfill the requirements of House Bill 1458 and to compile and make available to the public the status of ground water monitoring associated with activities regulated by the contributing state agencies, and the status of ground water contamination reasonably suspected of having been caused by activities regulated by state agencies. The scope of the report is limited to those activities which are under the jurisdiction of the agencies identified in H.B. 1458 and is generally limited to contamination which is man-induced. Naturally occurring ground water conditions such as a high degree of mineralization which may exceed established standards for public supplies of drinking water are not included.

The scope of the report is further limited to ground water contamination which has been documented and to cases which are of relatively recent origin or are currently under enforcement action of some kind. Historical cases of documented contamination have not been included unless enforcement action is still pending. Finally, the report satisfies the legislative intent of H.B. 1458, but must be interpreted in light of the specific geographic constraints and the specific enforcement authorities and procedures of each contributing agency and district. The conclusions regarding ground water contamination and the specific enforcement actions taken have been made by each individual agency and are not subject to the review of the Texas Groundwater Protection Committee.

Ground Water Protection and Classification

The state's Ground Water Protection Policy calls for the prevention of contamination and nondegradation of the state's ground water resources. This policy is set out in Chapter 26, Texas Water Code, and is included in Appendix 5. The programs of the various state agencies are in general administered to attain this goal.

The Texas Groundwater Protection Committee has developed a ground water classification system for use by state agencies. The classification is based on water quality conditions - specifically, the total dissolved solids concentration. The

classification system provides guidelines for developing criteria to assess ground water impacts, particularly for the remediation of contaminated ground water. The Ground Water Classification System adopted by the Committee is given in Appendix 6.

Definitions

The Texas Groundwater Protection Committee adopted rules, Title 31, Texas Administrative Code, Chapter 604, on March 5, 1991, defining certain terms and conditions that constitute ground water contamination for purposes of inclusion of cases in this report. These rules became effective March 29, 1991, adopted without changes from the proposed rules published in the January 22, 1991 Texas Register. The rules as adopted are given in Appendix 7.

It was necessary to define ground water, ground water contamination and enforcement action in broad terms so that the varying jurisdictional abilities and programs of the contributing agencies could be compiled in similar formats and compared. Broad definitions also enable the report to include the largest possible universe of documented contamination. Ground water is considered to be water existing below the land surface in a zone of saturation, that is, the water completely fills the interconnected pore spaces of the rock or sediment. Ground water contamination is considered to be any detrimental alteration of the naturally occurring quality of ground water. It is limited, however, to contamination suspected of being associated with activities under the jurisdiction of the contributing agencies and affecting usable quality ground water. The definition of enforcement action is very broad and includes any action of an agency which accomplishes or requires the identification, documentation, monitoring, assessing, or remediation of ground water contamination.

Users Guide

General

The body of the report is divided into two sections. Part I contains regulatory program descriptions of those programs for which ground water monitoring is a component. The status of ground water monitoring activities, status of ground water contamination and any special program comments for each agency are found in Part I, and are grouped according to specific regulatory programs or divisions within each agency. Part II contains the individual ground water contamination case descriptions for each contributing agency and the pesticide database, listed by county. Appendices are also included at the end of the report providing more detailed information supporting

or supplementing the main body of the report.

In Part I, the specific regulatory programs of each agency are described in terms of the activity regulated, the standards and approvals required, monitoring of the regulated entity's compliance with the conditions of approval, monitoring of ground water to detect problems, and actions required if ground water contamination is discovered at a site or facility. The status of each program's required ground water monitoring is described and includes comments on quality assurance policies and procedures and the number of facilities that are required to perform monitoring. The status of ground water contamination is described, and the information contained in the case description table for each agency is summarized. This description may include the number of affected facilities and the types of contaminants detected. The enforcement status of the contamination cases from the tables is also summarized. Finally, special notes or comments specific to each program may be included for additional clarification.

Using the Contamination Case Description Tables

Part II of the report contains ground water contamination case descriptions in tabular format for each contributing agency with enforcement authority in the area of ground water contamination. Two agencies, the Texas Water Development Board and the State Soil and Water Conservation Board, have certain monitoring authorities in regard to ground water but do not possess statutory authority to regulate activities which may contaminate ground water. The Texas Alliance of Groundwater Districts, as an organization, has no regulatory or enforcement authority, but individual underground water districts may have limited authorities for action with regard to ground water contamination.

Ground water contamination case descriptions are listed in Table 1 through Table 4. Each table contains contamination case descriptions for a different agency. Table 5 contains contamination case descriptions which are documented within the Interagency Pesticide Database (IPD). The IPD is part of an interagency effort of the Texas Groundwater Protection Committee to assess the ground water impacts of agricultural chemicals. There are separate tables for the four regulatory agencies with documented case descriptions plus the IPD table contained in Part II:

- Table 1 - Texas Water Commission
- Table 2 - Texas Department of Agriculture
- Table 3 - Railroad Commission of Texas
- Table 4 - Texas Alliance of Groundwater Districts
- Table 5 - Interagency Pesticide Database

The first page of each table contains a table legend of the column headings and a brief description of each heading specific to the agency. The legend describes attributes that may be unique to that particular table. Some of these descriptions repeat the field definitions given in this section of the report.

The contamination cases are grouped according to the county in which the contamination site is located, with a secondary grouping according to division or specific regulatory program within an agency.

To locate a specific contamination case, find the county name in the far left portion of the table. All documented contamination cases for that county will be listed under their respective division or regulatory program having jurisdiction over that case for the agency named in the table title at the top of the page. Under each division heading, contamination case descriptions are listed in alphabetical order according to file names. Check each division for the desired contamination case description. Also, check each agency table for the desired contamination case description for a given county. A location reference is provided in the tables under the field heading "LOCATION" and can be used to locate a specific case if the file name is not known.

There are eight fields of data used in the tables to describe each ground water contamination case. The field names are: "NEW CASES", "FILE NAME", "FILE NUMBER", "LOCATION", "CONTAMINATION DESCRIPTION", "DATE", "ENFORCEMENT STATUS", and "DATA QUALITY". In addition, the TWC table (Table 1) has an extra field "938 REPORT" to indicate cases which meet the criteria of H.B. 938 as discussed earlier in the report.

The "NEW CASES" field contains an asterisk for each contamination case that was not in the report the previous year.

The "FILE NAME" field may consist of names of companies, cities, persons, or other entities considered potentially responsible parties or considered otherwise associated with the contamination. File names may also consist of geographic location names or combinations of county names and well numbers.

The "FILE NUMBER" field contains identification numbers assigned to contamination cases according to the numbering system used by the regulating agency or district. These numbers can be used to access the files of the regulating agency to obtain data on each ground water contamination case listed in Tables 1 through 5. Cases without file numbers may be accessed in the regulating agencies' files with the case file name.

Location references may be found under the "LOCATION" field heading. Most location descriptions refer to cities and addresses, others are geographic locations using distances from

known points.

Contamination descriptions are given under the "CONTAMINATION DESCRIPTION" heading. Many contaminant descriptions are spelled out, such as "gasoline" or "creosote constituents". Some descriptions use abbreviations of contaminants and are explained at the beginning of each table.

The "DATE" field in each table represents the earliest date contamination was confirmed at a particular site by the regulatory agency. More detail on the significance of this field is given at the beginning of each table if the date represents something other than the above definition.

The "ENFORCEMENT STATUS" field contains a two-to-four character code representing the status of a contamination case with respect to agency enforcement action and contamination site activity. Some agencies do not have complete status codes because of insufficient data for more detail. Additionally, the regulatory agencies reporting these contamination cases have procedures and internal structures that differ from agency to agency. This makes it difficult to categorize enforcement or activity status under a general description scheme. A more detailed explanation will be given in the following section entitled Enforcement Status Matrix.

The "DATA QUALITY" field contains a code up to 6 characters in length which describes the reliability of analytical data used by each regulatory agency to analyze specific contamination cases. This field addresses field and laboratory quality assurance procedures and data reliability and quality in determining conclusions in each contamination case.

In Table 1 for the Texas Water Commission, the field "938 REPORT" is included to designate cases subject to notification requirements under H.B. 938 (70th Legislature). A "Y" code marks those cases in which contamination may potentially affect a public drinking water supply or has resulted in point-of-use impacts on domestic, industrial, or municipal wells. An entry in this field constitutes notification under H.B. 938 to local officials as listed in bill, for cases reported up to March 31, 1993.

Enforcement Status Matrix

This report is required by H.B. 1458 to indicate the status of enforcement action for each instance of ground water contamination included herein. As defined for purposes of this report, enforcement action includes any agency action which accomplishes or requires the identification, documentation, monitoring, assessing or remediation of ground water

contamination. However, the objectives of enforcement action and the means by which enforcement is conducted vary among the regulatory programs. To describe only the agencies' enforcement actions presents only half the picture. Enforcement is ineffective if the required actions are not carried out. Therefore, agency activities dealing with contamination incidents are placed in the context of activities necessary to address the assessment and mitigation of incidents of ground water contamination. This comparison of the level of agency action and the status or level of contamination assessment and mitigation is presented as a matrix, the enforcement status matrix (see Figure 1).

The matrix allows a one-to-one correspondence between an agency's response and the completion of the discrete phases in the progression of contamination investigation. The vertical axis of the matrix gives the level of agency response which corresponds to the first number given in the ENFORCEMENT STATUS field in the contamination case description table. The horizontal axis gives the level or status of contamination site activity corresponding to the second number in the ENFORCEMENT STATUS field in the table.

Different circumstances at the same level of agency response or the same level of contamination site activity can be indicated using an alphabetical code associated with each of the two numerical codes. These codes (XA, XA), presenting the enforcement status, followed by the activity status, are tabulated for each contamination case in Part II of this report.

Once familiar with the matrix, a reader will be able to quickly discern the status of an incident and relate its progress in the respective regulatory program to all other incidents. The matrix can also summarize the status of all incidents by showing how many occur in each grid of the matrix. Each agency table is followed by an Enforcement Status Summary, which consists of an enforcement status matrix summarizing cases falling in each gridspace.

Enforcement Status Codes

In general, regulatory programs are structured to achieve the desired degree of environmental protection and mitigation with the lowest possible level of agency oversight. Routine monitoring is an example of this type of oversight activity. When monitoring or other activities indicate that greater agency involvement is necessary to address a contamination case, the agency can take enforcement actions. The enforcement status codes are described below in the order that reflects the progression of enforcement actions available to most of the agencies contributing to this report. (Note: Not all agencies

or programs within an agency will follow all of this sequence: for example, the Superfund program of the TWC starts at Status Code 5).

| Code | Enforcement | Description |
|------|--------------------------------|---|
| 0 | Voluntary | The entity addresses the contamination incident without being compelled to do so by enforcement action and reports its actions to the agency. |
| 1 | Staff Discovery | The agency confirms identification of a contamination incident through its activities, such as: A) inspections, B) reviews of self-reported data, C) complaints received, or D) referrals received from other agencies. |
| 2 | Staff Action | The agency initiates an action to address a contamination incident, such as: A) an information request of the entity, B) approval of a work plan (assessment, corrective action, etc.), C) sending a notice of contamination to affected parties, or D) referring the incident to another agency with jurisdiction. |
| 3 | Executive Action | Action at the highest level of the agency, such as: A) issuing a permit with corrective action provisions, B) issuing an administrative order, C) other executive level action such as letter of approval or revocation, or D) referral to federal authorities such as U.S. EPA. |
| 4 | Court or Federal Agency Action | When other options fail or do not apply, an agency can: A) seek legal representation by the Texas Attorney General before the courts, or B) let federal agencies seek resolution according to federal laws or programs. |
| 5 | State or Federal Funds | The agency, rather than the entity, pays the costs of addressing contamination incidents by utilizing special funds. Examples are the federal and state "superfunds" for abandoned waste sites, and the state fund for plugging oil and gas wells. |

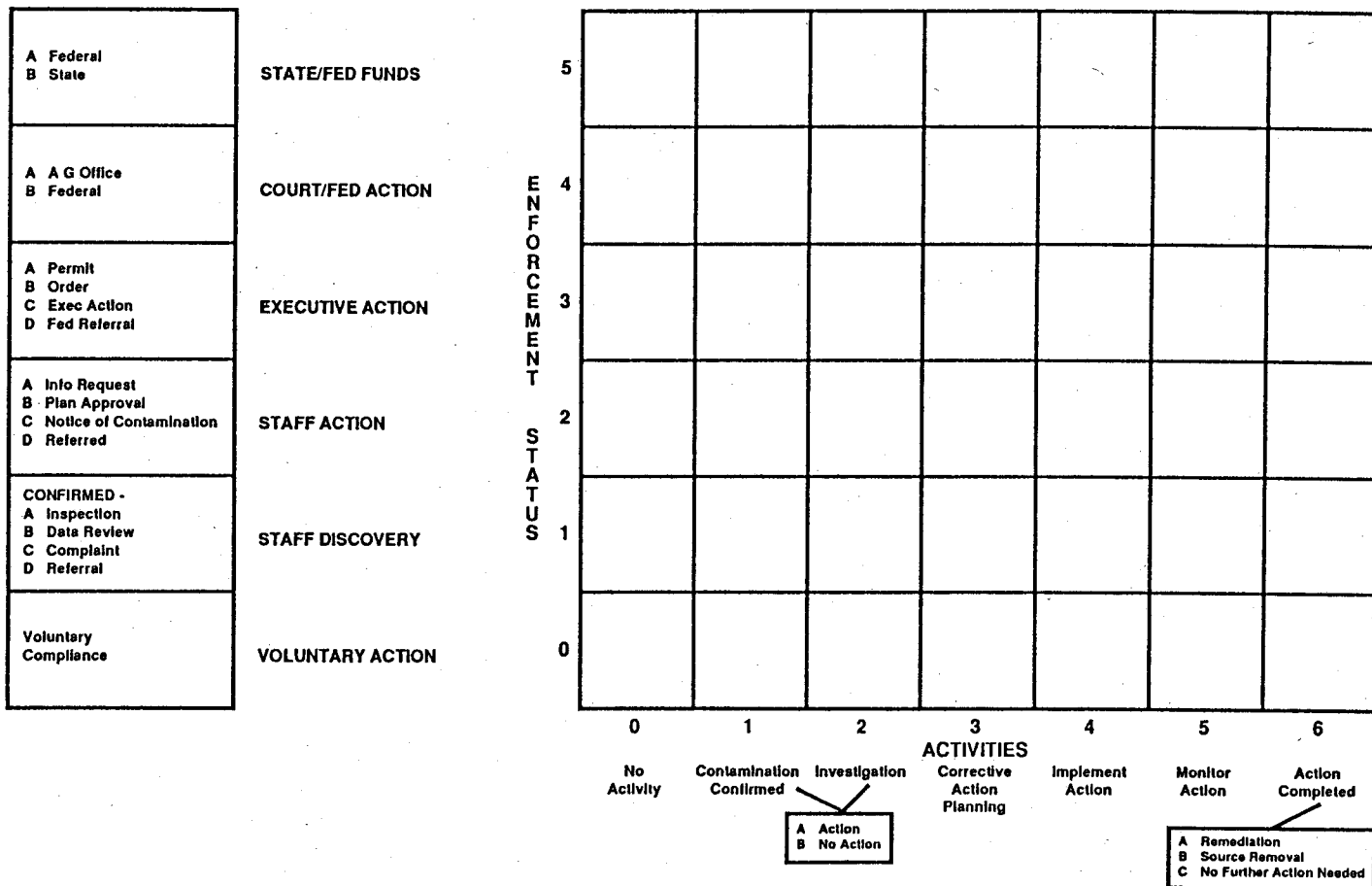
Activity Status Codes

In general, a ground water contamination incident will be addressed with the following sequence of actions which can be performed by either the regulated entity or by the agency.

| Code | Activity | Description |
|------|----------------------------|---|
| 0 | No Activity | No activity has occurred at the incident site (The special case of 0,0 code-voluntary no activity - is without significance in the status matrix because an incident could not be included in this report if the agency did not know about it.) |
| 1 | Contamination Confirmed | Detection of contamination is being validated by means of contamination resampling or data quality assurance controls, etc. If validated, options are to: A) take action (investigate further), or B) not take action. |
| 2 | Investigation | An incident is being studied to determine the extent, composition, or other properties and circumstances of the contamination. Additional action may or may not be taken based on the findings of the investigation. |
| 3 | Corrective Action Planning | A remedy to the contamination is being planned, based on the findings of the investigation phase. Examples include planning to disinfect a well, replace a well, contamination source removal, aquifer restoration, etc. |
| 4 | Implement Action | The planned remedy is being carried out. |
| 5 | Monitor Action | The effectiveness of the remedy is being monitored. This can be a long or short-term action and can be done during and after remedy implementation. |
| 6 | Action Completed | The remedy is considered complete when the desired effect has been achieved or when no further action is required. |

ENFORCEMENT STATUS SUMMARY

ENFORCEMENT STATUS MATRIX



14

ENFORCEMENT STATUS MATRIX

FIGURE 2

Additional Sources of Information

State Agencies Files

House Bill 1458 requires that the state agencies identified as having ground water protection responsibilities maintain a public file of all documented cases of ground water contamination. Each state agency has a location and specific procedures for maintenance and accessibility of information related to ground water contamination cases. Each regulatory program within an agency has a unique system for maintenance and identification of information related to contamination cases. Information on agency files for each program is provided in the narrative description given in Part I, in the contamination case description tables in Part II, and in the appendices. This information is a matter of public record and is available for public review by arrangement of each agency. In some situations, the availability of information for certain enforcement actions may be limited or subject to specific access procedures.

Other Reports and Publications

There are several water agency publications which have addressed ground water contamination in the state of Texas. These reports provide a different focus or perspective on ground water quality conditions in the state. They present information which is not contained in this report. Other publications of the agencies provide information on statewide ground water protection efforts and specific protection programs.

Texas Water Commission Report Z94 Joint Groundwater Monitoring and Contamination Report, April 1990.

Texas Water Commission Report Z104 Joint Groundwater Monitoring and Contamination Report 1990, April 1991.

Texas Water Commission Report R 92-02 Joint Groundwater Monitoring and Contamination Report 1991, May 1992.

These reports represent the predecessors of this report. These reports have been produced annually by the Texas Groundwater Protection Committee and are published by the Texas Water Commission. Report Z94 is the initial report and contains the ground water contamination cases documented or under enforcement during 1989. Each successive report presents the ground water contamination cases documented or under enforcement for the calendar year prior to the year published.

Texas Water Commission Report 89-01 Ground Water Quality of Texas - An Overview of Natural and Man-Affected Conditions, March 1989.

Ground Water Quality of Texas provides an overview of ground water quality conditions in the state based on a review of the available data from many sources. It is divided into three parts. Water quality, as expressed by the concentration of total dissolved solids, is mapped for the seven major aquifers and 17 minor aquifers in the state. The concentrations of other important constituents, such as nitrates, iron, and sulfates, are mapped for the affected major aquifers. A basic discussion of hydrogeology, the chemistry and evolution of water quality, and the potential impact of man's activities is provided. The affect of man's activities is assessed in terms of its impact on the state's ground water resources. There is also a discussion of aquifer vulnerability with maps presented depicting the relative sensitivity of the state's ground water resources to surface sources of contamination. The report concludes that the greatest impact on the quality of the state's ground water is from naturally occurring sources of more saline water. The report further concludes that, in terms of water quality, probably less than one percent of the state's ground water is affected by man's activities and the effects are centered in areas of large population and industrial development.

Texas Water Commission publication LP 92-16 *The State of Texas Water Quality Inventory - 11th Edition 1992.*

The 1992 State of Texas Water Quality Inventory describes the conditions of the state's ground and surface water quality. Ground water quality conditions are assessed qualitatively by aquifer and geographic area. The major impacts to ground water quality are discussed. The Texas Water Commission's water quality protection programs for both surface and ground water are outlined.

Texas Water Commission Report *Water Quality Management Program - Continuing Planning Process*, August 1990.

This report summarizes the TWC water quality management and protection programs which address problems identified in the Water Quality Inventory report. This report is currently being revised and is scheduled to be completed prior to the end of 1993.

Texas Water Development Board Report 199 *Annotated Bibliography of Texas Water Resources Reports of the Texas Water Development Board and the United States Geological Survey through August 1974.*

This bibliography of state water agency publications published in 1976 provides an annotated listing of the water related publications of the state's water agencies and the U.S. Geological Survey through the year 1974. A section of the bibliography lists reports of ground water contamination

investigations with a brief summary.

Texas Water Development Board publication Texas Water Development Board Publications Catalog, June 1992.

Presented within this bibliography is a partially annotated list of all works published by the Texas Department of Water Resources (the predecessor agency to the TWDB and the TWC) and its predecessor agencies through August 1985 and a completely annotated list of works published by the TWDB since September 1, 1985. A county index for the publications noted above listed is included in this bibliography

Three other publications prepared by the Texas Groundwater Protection Committee address the issues of the state's complex set of ground water protection programs and the coordination and improvement of these programs to best protect the state's ground water resources. Texas Ground Water Protection Strategy, January 1988, offers a guide or blueprint for developing new programs and improving cooperation and coordination among agencies and programs. Goals for new programs and improvements are set out in a number of important ground water program areas. Texas Ground Water Protection Profiles, June 1991, presents the ground water protection programs and authorities of state agencies with respect to ground water. This report is somewhat out of date due to the recent reorganization of the Texas Water Well Drillers Board and portions of the Department of Health being consolidated within the Texas Water Commission. The programs listed in this publication for these agencies are essentially unchanged, however the authority of these programs was transferred to the Texas Water Commission as mandated by Senate Bill 2 of the 72 Regular Session of the Texas Legislature in 1991. This report is scheduled to be revised and reissued. The Texas State Management Plan for Agricultural Chemicals in Ground Water, June 1991, describes the general policies and regulatory approaches the State will use in order to protect ground water resources from risks of contamination by agricultural chemicals and agents.

Other publications of interest are Chemical Analysis of Public Water Systems, 1990, Texas Department of Health (adopted by TWC March 1, 1993), - Revised catalogue of sampling of public water supply systems statewide including those relying on ground water; A Field Manual for Ground Water Sampling: Texas Water Development Board User's Manual, 1990, which describes procedures for sampling wells; and the TWDB's Water for Texas: Today and Tomorrow. (Texas Water Plan), 1990, and Water for Texas: Today and Tomorrow. Recommendations for the 1992 Update of the Texas Water Plan, 1992, which present statewide water planning information, issues, and goals including revised delineations of the state's major and minor aquifers.

Ground Water Contamination

The definition of ground water contamination adopted by the Committee for use in this report is given in the Appendices and is paraphrased below:

Ground Water Contamination - The detrimental alteration of the naturally occurring physical, thermal, chemical, or biological quality of ground water. Further, ground water contamination, for purposes of inclusion of cases in the public files and the joint ground water monitoring and contamination report, shall be limited to contamination reasonably suspected of having been caused by activities of entities under the jurisdiction of the agencies identified in the Texas Water Code §26.406, §§601.1-5 and subsequent legislative amendments. Reported contamination cases are also limited to those affecting usable quality ground water.

The first sentence of the definition suggests that in identifying contamination, the quality of ground water must be altered detrimentally. The definition implies that a comparison can be made between known background or natural water quality conditions and a sampling event which indicates the presence of a contaminant not occurring naturally, or a naturally occurring constituent in amounts or a concentration greater than its naturally occurring concentration. The definition then limits the scope of contamination to activities of entities under the jurisdiction of the agencies participating in this report. This limitation excludes naturally occurring saline or highly mineralized water and the intrusion of these waters into usable quality ground water resources. The contamination cases identified in this report are primarily those where contaminants have been discharged to the surface, to the shallow subsurface or directly to ground water from activities such as the storage, processing, or disposal of products or waste materials.

House Bill 1458 requires the listing and description of documented cases of ground water contamination reasonably suspected of having been caused by activities under the jurisdiction of state agencies with ground water protection programs. While the definition of ground water contamination is broadly interpreted in order to encompass a large universe of identified cases, the documentation of ground water contamination should be considered more carefully in order to assure accuracy and fairness in reporting impacts to ground water resources. Documentation of contamination requires an evaluation of the representativeness of the data, the reliability of the data, and proper interpretation of the data.

Information and analyses of ground water conditions should be representative of the actual conditions at the site. The data

should also be complete enough to justify conclusions or further actions with regard to documenting contamination. Conditions to be considered include, for example, whether a well is completed in more than one aquifer or whether a contaminant is present in the aquifer or whether it has been introduced into the well from the surface. Consideration of these factors are incorporated into the design of monitoring programs and sampling procedures for regulatory programs addressing specific facilities. These are also important considerations for monitoring programs designed to study ambient ground water conditions.

Ground water information, especially analytical data, must be of reliable quality. A ground water sample is subject to inadvertent alteration at many points from its removal at the well to its final laboratory analysis. It is important that reliable, verifiable procedures be used for sampling, handling, and laboratory analysis. Verification of analytical results is often desirable before concluding that contamination has occurred. Verification procedures include resampling and splitting samples with another entity for comparison of analytical results.

The proper interpretation of information and analytical data is essential to the goal of documenting ground water contamination. Comparison of sampling results to known background water quality is often necessary to determine if contamination has occurred. Some compounds such as refined gasoline or synthetic organic compounds are not naturally occurring and their presence in detectable amounts constitutes contamination. Other constituents such as sodium, chloride, and nitrate are naturally occurring and a comparison to known background water quality is necessary to determine whether contamination has occurred.

As noted earlier, the occurrence of highly mineralized ground water or the reporting of significant concentrations of dissolved solids and certain other naturally occurring constituents from ground water monitoring programs does not, of itself, constitute ground water contamination. Many aquifers contain water categorized as slightly saline to very saline, ranging from 1,000 milligrams per liter (mg/l) of dissolved solids to 10,000 mg/l and greater. Mineralized waters are the result of natural hydrogeologic processes involving restricted circulation, chemical reactivity, and residence time. These conditions exist in many areas of the state and wells producing poor quality waters are common.

PART I

GROUND WATER PROTECTION PROGRAM DESCRIPTIONS

REORGANIZATION OF STATE AGENCIES IN 1992

TEXAS WATER COMMISSION

TEXAS DEPARTMENT OF HEALTH

TEXAS DEPARTMENT OF AGRICULTURE

RAILROAD COMMISSION OF TEXAS

TEXAS STATE SOIL AND WATER CONSERVATION BOARD

TEXAS WATER DEVELOPMENT BOARD

TEXAS ALLIANCE OF GROUNDWATER DISTRICTS

INTERAGENCY PESTICIDE DATABASE

REORGANIZATION OF STATE AGENCIES IN 1992

Agency Reorganization

Senate Bill 2 (S.B. 2) of the 72nd Regular Session of the Texas Legislature in 1991 amended various statutes related to the roles and functions of several state agencies. S.B. 2 mandated the reorganization of these state agencies with authority for various environmental protection concerns to be reorganized within the Texas Water Commission. State agencies directly affected by these amendments in 1992 include the Texas Department of Health and the Texas Water Well Drillers Board. These changes in agencies authorities affect the state's ground water protection program.

As mandated, on March 1, 1992, all powers, duties, and obligations of the Texas Department of Health pertaining to the treatment, handling, storage, and disposal of solid waste, the setting of sanitary standards for drinking water and the protection of public water supplies and bodies of water, the regulation of on-site sewage disposal systems, the administration of on-site wastewater treatment research, and the disposal of radioactive substances were transferred to the Texas Water Commission. The Bureau of Solid Waste Management and the Division of Water Hygiene of the Texas Department of Health were reorganized on this date within the Texas Water Commission. The Bureau of Solid Waste Management was organized within the Texas Water Commission Office of Waste Management and Pollution Cleanup as the Municipal Solid Waste Division. The Division of Water Hygiene was organized within the Texas Water Commission Office of Water Resource Management within the Water Utilities Division. The jurisdiction for the disposal of radioactive waste was transferred from the Department of Health Bureau of Radiation Control to the Office of Waste Management and Pollution Cleanup in the Industrial and Hazardous Waste Division as the Radioactive Waste Disposal Section. Legislation is currently being reviewed to further clarify the responsibilities for radioactive substances which are now regulated by the Department of Health to additionally be incorporated within the Texas Water Commission.

Also as mandated, on September 1, 1992, the Texas Water Well Drillers Board was abolished, and the duties, responsibilities, and functions of the board and all appropriations to the board were transferred to the Texas Water Commission. The Texas Water Well Drillers Board was organized on this date within the Texas Water Commission Office of Water Resource Management. The members of the Board became interim members of the Texas Water Well Drillers Advisory Council. Implementation of the program is carried out in the Agriculture Division, Flood Management and Ground Water Programs Section by the Water Well Drillers Team.

Texas Water Commission Reorganization

In addition to the above mentioned realignments, the Texas Water Commission's Office of Water Resource Management underwent an internal reorganization for the means of clarity of purpose and to aid in efficiency of services. This reorganization was effective February 28, 1993 and will be used in the following text. The Agriculture Division was established and consists of several of the sections previously located within the Watershed Management Division. The Environmental Assessment Division was established from all of the sections located within the old Standards and Assessments Division and the Ground Water Assessment Section which was previously in the Watershed Management Division. The Watershed Management Division now consists of only the Enforcement and Permitting Sections.

Ground Water Protection

Currently there are 16 sections located within nine divisions of the Texas Water Commission which have primary responsibilities for ground water monitoring and contamination. The divisions and sections with these responsibilities are as follows.

- Petroleum Storage Tanks Division
 - Responsible Party Remediation Section
 - Storage Tanks Contracts Section
 - Enforcement Section
- Industrial and Hazardous Waste Division
 - Permits Section
 - Underground Injection Control Team
 - Enforcement Section
 - Corrective Action Section
 - Radioactive Waste Disposal Section
- Municipal Solid Waste Division
 - Ground Water Protection Section
- Pollution Cleanup Division (Superfund)
 - Technical Support Section
- Environmental Assessment Division
 - Ground Water Assessment Section
- Watershed Management Division
 - Enforcement Section
- Agriculture Division
 - Community Support Section
 - Flood Management and Ground Water Programs Section
 - Water Well Drillers Team
 - On-site Wastewater Team
 - Permitting and Enforcement Section
- Water Utilities Division
 - Monitoring and Enforcement Section
- Field Operations Division
 - Field Support Section

TEXAS WATER COMMISSION

OFFICE OF WASTE MANAGEMENT AND POLLUTION CLEANUP

Petroleum Storage Tanks Division
Industrial and Hazardous Waste Division
Municipal Solid Waste Division
Pollution Cleanup Division (Superfund)
Waste Management Policy Division

OFFICE OF WATER RESOURCE MANAGEMENT

Environmental Assessments Division
Watershed Management Division
Agriculture Division
Water Utilities Division
Water Policy Division

OFFICE OF LEGAL SERVICES AND COMPLIANCE

Field Operations Division
Enforcement Policy Division
Legal Services Division

(Contributing Divisions Underlined)

OFFICE OF WASTE MANAGEMENT AND POLLUTION CLEANUP

Petroleum Storage Tanks Division

Enforcement Section

PST Reimbursements Section

Registration Section

Responsible Party Remediation Section

Storage Tanks Contracts Section

Technical Services Section

Industrial and Hazardous Waste Division

Corrective Action Section

Enforcement Section

Permits Section

Radioactive Waste Section

Technical Consultants Section

Waste Evaluation Section

Municipal Solid Waste Division

Compliance and Enforcement Section

Groundwater Protection Section

Permits Section

Training and Office Administration Section

Pollution Cleanup Division (Superfund)

Technical Support Program Section

Emergency Response and Assessment Section

Investigations Section

Engineering Section

Waste Management Policy Division

Capacity Assurance Section

Innovative Technology Section

Rules Development Section

Solid Waste Plans Section

(Contributing Sections Underlined)

**PETROLEUM STORAGE TANKS DIVISION
(PST)**

Program Description

The Petroleum Storage Tanks Division regulates underground and aboveground product storage tanks as authorized by the federal Solid Waste Disposal Act of 1970, as amended by the Resource Conservation and Recovery Act of 1976, and empowered by Subchapter I, Chapter 26 of the Texas Water Code. Approximately 95% of the regulated storage tanks contain petroleum products with the remainder containing regulated hazardous substances.

At regulated facilities where a product release has impacted ground water, quarterly ground water monitoring is required in conjunction with any necessary remedial activities. Quarterly ground water monitoring is required until contaminant concentrations reach acceptable levels determined by the PST staff on a site-by-site basis.

Additionally, in accordance with the underground storage tank technical standard requirements found in Texas Water Commission rules, Title 31, Texas Administrative Code, Chapter 334, a method of product release detection is required for all underground storage tanks. Monitoring ground water for the presence of a regulated substance is an acceptable method of release detection.

Status of Ground Water Monitoring Programs

The TWC regulates 59,333 facilities containing 147,810 registered underground storage tanks and 16,488 registered aboveground storage tanks. Some of the inherent problems of this regulatory program include the sheer number of regulated facilities and their corresponding wide geographical distribution throughout the state. Ground water is monitored at these facilities when releases have been detected or as an option for release detection. New and existing facilities will require retrofitting and are subject to release detection requirements.

Status of Ground Water Contamination

A total of approximately 5,253 ground water contamination incidents have been documented by the PST Division. There have been 376 cases deleted from this and previous reports because their activity status was classified as action completed (code 6 in PST Division of Table 1). For 1992, 4,883 cases are listed by county in Table 1 under the division heading "PST". Of these, there are 26 H.B. 938 case listed. In addition, 891 cases were

added as new for 1992. The great majority of the cases involve ground water with documented contamination problems. A small percentage are cases where ground water is imminently threatened.

**INDUSTRIAL AND HAZARDOUS WASTE DIVISION
(IHW)**

**PERMITS, ENFORCEMENT, CORRECTIVE ACTION
AND RADIOACTIVE WASTE DISPOSAL**

Program Description

The Industrial and Hazardous Waste Division (formerly the Hazardous and Solid Waste Division in the 1990 and earlier reports) regulates the disposal of industrial solid waste (hazardous and non-hazardous) and municipal hazardous waste under the authority of the Texas Solid Waste Disposal Act, as amended (Chapter 361, Texas Health and Safety Code) and under federal authorization to administer the federal Resource Conservation and Recovery Act (RCRA), as amended.

In addition, the division enforces violations of the Texas Water Code Section 26.121 which prohibits unauthorized discharges into or adjacent to waters in the state. On March 1, 1992 the division also acquired responsibility from the Texas Department of Health, Bureau of Radiation Control, for monitoring ground water quality which could be affected by activities at radioactive waste disposal sites.

The IHW Division regulates the ground water monitoring programs under RCRA authorization of approximately 500 industrial facilities with land disposal units. Land disposal units subject to regulation include landfills, landfill spill sites where contamination is not removed, surface impoundments, land treatment units, and waste piles. Monitoring of ground water quality in the uppermost aquifer beneath these units is achieved through the combined efforts of the Permits, Corrective Action, Radioactive Waste, and Enforcement Sections of the IHW Division.

More than one type of monitoring program can be required at a facility, depending on the number, age, and location of land disposal units and the applicable regulatory programs. Essentially, as many as seven (7) distinct monitoring programs could be required at an industrial facility as a result of changes in the hazardous and solid waste program over time for the facility. A summary of major programs and program changes follows.

Prior to 1981, monitoring at solid waste sites was required: 1) by permit for off-site commercial disposal facilities; 2) pursuant to an information request to complete a solid waste registration for on-site non-commercial disposal facilities; or 3) in response to enforcement directives. Monitoring requirements were not standardized.

After November 19, 1981, all on-site disposal facilities subject to RCRA were required by agency rules to conduct a standardized detection monitoring program (Program No. 1) during the interim status period until such time as a permit with site-specific monitoring requirements would be issued, or the waste facility was closed by removal of all hazardous waste and contamination. Unless specific variances were granted, this program required all operators to sample for a standard suite of parameters and to perform the same statistical evaluation of the results. When a release was indicated, the operator implemented an assessment monitoring program (Program No. 2) designed to determine the composition and extent of the release.

Once permitted, an operator continues to monitor the waste units according to provisions in the facility's permit. A permitted detection monitoring program (Program No. 3) is specified for units for which no release has been indicated. The sampling program is based on hazardous constituents specific to the waste being disposed. Should a release occur, the operator implements a compliance monitoring program (Program No. 4) wherein the monitor well system is sampled for all hazardous constituents, about 270 in number, and a concentration limit is established for each detected constituent. Should this value be exceeded in subsequent sampling events, the operator must implement a corrective action program (Program No. 5).

In general, corrective action entails three activities. Source remediation activities are usually performed first. This includes removal, treatment, and containment of waste and contaminated soils, or fixing leaks in tanks, pond liners, pipelines, etc. The other two activities, performed concurrently, are aquifer remediation, such as use of extraction wells or french drains, and ground water monitoring to measure the effectiveness of the remedy.

The Hazardous and Solid Waste Amendments (HSWA) of 1984 added additional investigation and corrective action requirements to permitted RCRA facilities specific to releases from solid waste management (including pre-RCRA units) at the facility. Once corrective action measures prompted by a facility investigation are set in place through the RCRA Facility Investigation (Program No. 6) for such units, the permit will be amended to include monitoring and performance standards in a manner similar to RCRA units. Many of the pre-1981 monitoring programs will be added to RCRA permits by this requirement.

Releases from solid waste facilities or sites or activities not subject to RCRA are monitored, investigated, or remediated as necessary (Program No. 7) in response to ground water quality assessments performed in conjunction with approved closure activities, TWC enforcement orders, court judgements, spill investigations, or complaint investigations.

In conjunction with the Texas Department of Health, Bureau of Radiation Control (BRC) under its radioactive materials licensing program, the Radioactive Waste Disposal Section requires ground water monitoring at in situ uranium mining facilities. Regular ground water monitoring at radioactive substance disposal sites, including any low-level radioactive waste or naturally occurring radioactive materials (NORM) disposal sites, should such sites become licensed in Texas, will be carried out under TWC/IHW programs.

In addition, the BRC has implemented new ground water protection standards at uranium recovery facilities. Ground water protection standards applicable to facilities that manage uranium or thorium byproduct materials were promulgated by the U.S. Environmental Protection Agency (EPA) in October 1983 (Subparts D and E of 40 CFR Part 192). The 40 CFR Part 192 requirements, which became effective in December 1983 for U.S. Nuclear Regulatory Commission (NRC) and Agreement State licensees and license applicants, imposed by reference many ground water protection provisions of the Resource Conservation and Recovery Act (RCRA) program under the Solid Waste Disposal Act. The NRC amended 10 CFR Part 40, Appendix A to conform to the standards promulgated by the EPA in November 1987. As an Agreement State, Texas adopted similar rules in Texas Regulations for Control of Radiation (TRCR) Part 43, "Licensing of Uranium Recovery Facilities." These rules became effective on April 1, 1990. Subsequent to the transfer of authority for disposal of radioactive substances, these regulations were adopted by the TWC and they continue to be applicable to disposal sites now regulated by the TWC.

Status of Ground Water Monitoring Programs

The TWC relies upon the operator or responsible party to report the results of analyses of monitor well samples and to interpret the results. TWC inspectors and staff check the compliance status of operators annually and perform periodic in-depth reviews, including agency sampling of monitor wells, for all RCRA regulated facilities. Similar actions are performed for non-RCRA sites as the situation dictates. TWC analyses are compared to reported results and interpretations to determine the validity of the self-reported data.

There are approximately 725 facilities included in the Industrial and Hazardous Waste Division monitoring program. Approximately 375 of these facilities are subject to ground water monitoring and approximately 160 are subject to RCRA ground water monitoring.

Status of Ground Water Contamination

The IHW program has documented 435 confirmed ground water contamination cases. Among these, IHW has 12 H.B. 938 cases listed for 1992. There are 66 new cases in the 1992 report. Five cases were removed from the 1991 report. Of these five cases, one case was deleted because of an activity status of "6" (Action Completed) was obtained in 1992, three cases were combined with other cases, and one case was transferred to the Pollution Cleanup Division (Superfund). Sixteen cases were expanded in 1992. Authority over one case (Karnes County, Chevron Resources Co.) was transferred from the Texas Department of Health, Bureau of Radiation Control to the TWC from the 1991 report. All cases are listed by county in Table 1 under the division heading "IHW".

Of the seven monitoring programs identified in the narrative, only the programs monitoring releases (Program Nos. 2, 4, 5, 6, 7) are listed in the table. Programs requiring and implementing assessment of a release (Nos. 2, 4, 6) are considered in Activities Status Code 2. Programs requiring and conducting corrective action monitoring are considered in Activities Code 5. Because of the long-term nature of aquifer remediation programs, the following distinction was made when determining a facility's Activities status:

- Code 4 - Implement Action - includes facilities in the process of installing a corrective action system and/or performing source remediation under a specific time frame, such as one or two years;
- Code 5 - Monitor Action - includes facilities that have completed short-term activities (Code 4 activities) and are now performing long term remediation and monitoring activities for which no time frame for completion can be specified.

The remediation activity will be considered complete when the required ground water quality standards have been achieved, as determined by the monitoring program.

**INDUSTRIAL AND HAZARDOUS WASTE DIVISION
(IHW)
CLASS III UNDERGROUND INJECTION CONTROL PROGRAM**

Program Description

In 1982, the Texas Water Commission was given primary enforcement authority (primacy) from the U.S. Environmental Protection Agency to administer an underground injection control (UIC) program in Texas consistent with federal rules and the Texas Water Code. As part of that program, Class III injection wells are regulated. Class III wells are those in which solutions are injected underground in order to produce minerals. Also, since the producible minerals are found in an underground source of drinking water (USDW) as defined by EPA, an Aquifer Exemption is necessary in order to allow injection. Therefore, as an essential part of the UIC program, monitoring of ground water is required before, during, and after mining occurs at a Class III injection well project.

Since 1975, when the first Class III injection well permit was issued, 34 sites have been permitted for uranium mining, six for Frasch sulfur mining, and three for sodium sulfate mining. Ground water monitoring varies for each of the three types of mining. The three sites which mined for sodium sulfate are currently being plugged because of unfavorable economic conditions. Only two of the original six Frasch sulfur sites are currently in operation and monitoring at those sites consists of quarterly monitoring of existing area water wells. Off-site contamination from these sulfur sites is highly unlikely since sulfur must be super-heated to a liquid state in order for it to flow. Any movement away from the mine area would cool and harden the sulfur. By far, the most extensive ground water monitoring is involved in the uranium program.

In the uranium program, ground water samples are taken and analyzed prior to any injection at a site in order to obtain background or pre-mining values. Analyses include the common ions such as calcium, chloride, sulfate; and, total dissolved solids. They also include the radioactive elements uranium and radium. In many cases, the background values for these last two parameters will exceed EPA drinking water standards prior to mining because of the existence of the ore body itself. During the mining phase of the project, the mining companies are required to submit quarterly monitoring reports for review and approval with analyses from monitor wells surrounding the area being mined as well as from wells in aquifers overlying and underlying the mine zone. Analyses include conductivity, uranium, sulfate or chloride, and in some cases, ammonia. These control parameters are used to detect movements of mining fluids, or excursions, out of the mine area and into a monitor well. If

an excursion is detected, additional monitoring is required and steps must be taken to control the mining fluid plume. If these steps are not taken, the company is in violation of their permit and appropriate enforcement measures are taken.

Once mining is completed, the affected ground water is required to be restored to levels consistent with baseline values and with previous ground water use. Once restoration is completed, a six month stability period must take place before the area is declared restored and the wells are plugged. To insure the aquifer is restored to levels approved by the Commission, verification water samples are taken every other month by the Commission and the company and are analyzed in two separate labs. At any time during the life of the project, water samples may be taken by Water Commission officials, or water samples taken by the company may be split with field inspectors for verification of sampling procedures, techniques, and results.

Status of Ground Water Monitoring Programs

The Class III Underground Injection Control Program currently includes three sodium sulfate, two sulfur, and 19 uranium facilities. The uranium mine sites are composed of anywhere from one to eight production areas. There are 55 uranium production areas in the 19 facilities. These areas are subject to ground water monitoring. There are a total of 59 production areas being monitored under the Class III Underground Injection Control Program.

There are approximately 1,200 wells that are currently being sampled. Approximately 4,500 samples are taken in a one-year period. No confirmed cases of contamination as defined in the next section, have resulted from solution mining activities.

Various approved commercial laboratories perform chemical analyses for the mining companies. Only approved sampling techniques are to be used in the field to take water samples. At any time Commission personnel may inspect the sampling techniques and split water quality samples with the company for verification. Samples taken by the TWC are usually analyzed by the Texas Department of Health.

Status of Ground Water Contamination

As viewed under the Class III Underground Injection Control Program, movement of mining fluids into a monitor well is not a permit violation, rather, a lack of clean up effort would be a violation. Since restoration of any affected ground water is required by permit, ground water at these sites is not left in a contaminated state. Therefore, ground water contamination is viewed as pollution of a public or private drinking water system.

**MUNICIPAL SOLID WASTE DIVISION
(MSW)**

Program Description

The Municipal Solid Waste Division regulates the collection, handling, storage, processing, and disposal of municipal solid waste in Texas under the authority of the Solid Waste Disposal Act, as amended. The Ground Water Protection Section of MSW is charged with monitoring all activities related to the protection of ground water from degradation by municipal solid waste landfill activities. The Corrective Action Team of that Section is also charged with requiring, implementing, and monitoring remedial activities associated with ground water contamination. The Compliance and Enforcement Section of MSW is responsible for enforcement orders and similar actions related to ground water contamination.

Prior to March 1, 1992, the Bureau of Solid Waste Management of the Texas Department of Health (TDH) was responsible for all activities involving municipal solid waste. On that date, Senate Bill 2 of the 72nd Legislature transferred all powers, duties, rights, and obligations of the TDH pertaining to the treatment, handling, storage, and disposal of municipal solid waste to the Texas Water Commission.

Status of Ground Water Monitoring Programs

Most major municipal solid waste landfills are required by permit to install ground water monitoring wells. Some landfills that were not initially required to have monitoring wells have installed them as a result of the subsequent discovery of the potential for contamination. As of December 31, 1992, 152 municipal solid waste landfills had ground water monitoring systems. Under new rules that go into effect October 9, 1993, almost all municipal solid waste landfills that take more than 20 tons per day will be required to have ground water monitoring systems.

Current MSW regulations require that each monitoring well have background ground water samples taken during each of the four calendar quarters, each analyzed for 29 chemical parameters. Subsequent samples are taken quarterly, semi-annually, or annually as required by MSW and analyzed for a smaller number of the parameters. Analyses are reviewed by MSW. The new rules will require a different suite of parameters and different sampling schedules.

Where the regular ground water analyses indicate a departure from normal or historical levels, or where other evidence of possible contamination is present, MSW requires re-sampling of existing

monitoring wells with added analytical parameters. If a landfill has no monitor wells, or poorly sited monitor wells, MSW requires the permittee to perform a ground water assessment and, based on the results of the assessment, to install appropriate monitoring wells with subsequent sampling and analysis. If further investigation indicates probable contamination, the permittee is required to initiate a ground water characterization study, potentially leading to remediation.

Ground water characterizations have been required at 30 sites. Corrective action plans have been submitted for six sites.

At 18 landfills, the permittee is required to perform an annual earth electrical resistivity survey around the perimeter of the site. This geophysical method is effective in some soils for determining the location of possible contaminant plumes. When plumes are suspected, additional investigation is required, usually leading to the installation of monitoring wells and potentially to remediation.

Status of Ground Water Contamination

Ground water contamination has been confirmed at the 22 MSW sites listed by county in Table 1 under the heading "MSW". None of the 22 contamination cases are new to the 1992 report or are listed as H.B. 938 cases. Two sites listed in the 1991 report have been deleted because all activities were complete in 1991.

**POLLUTION CLEANUP DIVISION
(PCD)
SUPERFUND**

Program Description

In 1980 the United States Congress passed the Comprehensive Environmental Response, Compensation, and Liability Act (CERCLA), commonly known as the "Superfund" law. The purpose of the Superfund legislation was to protect public health and the environment from hazardous substances by authorizing federal action to respond to releases into the environment from abandoned hazardous waste sites. Contaminated sites referred from the Commission's district offices, EPA, local government entities, and individuals are evaluated and ranked according to degree of actual or potential hazard presented to the public health or the environment. High priority sites are referred to EPA for placement on the National Priorities List (NPL). When sites are listed, Commission Superfund staff petition EPA for federal funds for planning, site investigation, feasibility studies, design work, and remediation of the site.

The Texas State Superfund Program was created in 1985 by amendment to the Texas Solid Waste Disposal Act to address those sites not eligible for funding under the Federal Superfund Program. The state program follows the same step-by-step process, from corrective action planning to remediation, as described for the federal program. The Act requires that the state program first seek responsible party funding for site cleanup, then seek federal funds, and lastly use state funds.

Ground water monitoring activities occur throughout the Superfund site investigation and remediation process. Nearby residential and industrial wells, in addition to existing or newly installed site monitoring wells, would typically be sampled to help determine whether a site warrants placement on the NPL. If not, the site would be evaluated for possible inclusion on the Texas State Registry of Hazardous Waste Sites for remediation under the State Superfund Program. Once placed on either the NPL or state registry, the potentially responsible parties (PRPs) are provided the opportunity to enter into enforceable orders to conduct the investigation and remediation of a site. If the PRPs are unwilling, the state proceeds with this work.

A remedial investigation is conducted to characterize the type and volume of contaminants at a site, the media (such as soil or ground water) contaminated, the lateral and vertical extent of contamination, the risk the site poses to human health and the environment, and to allow the selection of a proper remedial alternative during the feasibility study. Ground water monitoring wells are installed during the remedial investigation

to determine the effect, if any, a site has had or may have on local ground water resources, and to select alternatives which could be used to remediate the problems at the site. The remedial alternative selected is highly site-specific but may involve actions to control the source of the contamination and/or to remove contaminants from a ground water bearing zone. If the remedy involves the pumping and treatment of contaminated ground water, additional monitoring wells must generally be installed and hydrogeologic data collected during the remedial action. In addition, after the remedial action is complete, ground water monitoring may occur as a part of the operation and maintenance phase for up to 30 years.

Status of Ground Water Monitoring Programs

The Texas Superfund regulatory program includes 29 Federal Superfund sites on the National Priorities List, 27 State Superfund sites and 11 proposed State Superfund sites. All of these sites would be subject to the ground water monitoring program described above. The details and extent of the ground water monitoring at each site are, however, highly variable. For example, during the remedial investigation at the Pesses Chemical site, a boring to 100 feet did not encounter a ground water-bearing unit. As a result, monitoring wells were not installed. In contrast, at the Odessa Chromium II site, over 400 wells were identified during the water well inventory, and over 300 wells were sampled for hexavalent chromium. A total of 21 monitor wells were installed during a remedial investigation with additional wells installed during the remedial design.

Status of Ground Water Contamination Cases

There is evidence that 24 of the Federal Superfund sites have contaminated ground water. Nine of the State Superfund sites have been confirmed to have caused ground water contamination. Ground water contamination has been documented at 22 sites which are still under evaluation and have not been selected for either the federal NPL or the state registry. Many of the State Superfund sites are in the evaluation stage and may be documented at a later date to have resulted in ground water contamination. Also, the Emergency Response program of the PCD has been notified through the spill notification requirements of Texas Water Code 26.039b of three sites where ground water contamination has been discovered during property transfer site assessments.

There are four new cases in the 1992 Report. One additional case was transferred from the Industrial and Hazardous Waste Division. None of the cases are listed as H.B. 938 cases. Confirmed ground water contamination case descriptions are listed by county in Table 1 under the division heading "PCD".

OFFICE OF WATER RESOURCE MANAGEMENT

Environmental Assessments Division
Watershed Assessment and Planning Section
Ground Water Assessment Section
Research and Environmental Assessment Section
Galveston Bay National Estuary Program

Watershed Management Division
Enforcement Section
Permitting Section

Agriculture Division
Community Support Section
Permitting and Enforcement Section
Interstate Compacts/Watermaster Section
Flood Management and Groundwater Program Section

Water Utilities Division
Consumer and Utility Assistance Section
Districts Administration Section
Monitoring and Enforcement Section
Utility Certification and Rate Design Section

Water Policy Division

(Contributing Sections Underlined)

**ENVIRONMENTAL ASSESSMENTS DIVISION
(EAD)
WATERSHED MANAGEMENT DIVISION
(WMD)
AGRICULTURE DIVISION
(AGD)**

Program Descriptions

The Office of Water Resource Management is responsible for the prevention, control, and abatement of water pollution in the State of Texas. The divisions within the Office of Water Resource Management work in cooperation with the U. S. Environmental Protection Agency and other state and local governmental agencies to coordinate water quality planning and to meet requirements set out in the Texas Water Code, the Texas Administrative Code, the Texas Health and Safety Code, and the Federal Clean Water Act.

The Environmental Assessments Division combined the functions reported in the 1991 report under the jurisdiction of the Standards and Assessment Division and part of the Watershed Management Division. The division is primarily responsible for the surface and ground water quality management planning program as well as the development and maintenance of Texas water quality standards. The division is responsible for developing a statewide nonpoint source pollution program. The nonpoint source pollution program identifies areas where nonpoint source pollution is a problem or threat and develops plans to manage nonpoint source activities.

Reports of alleged ground water contamination received from citizens or referred from other agencies or entities are assigned for investigation to the Texas Water Commission division with jurisdiction for the particular type of activity involved. If a particular activity or jurisdiction cannot be identified, then a cooperative investigation is conducted by the Field Operations Division and the Ground Water Assessment Section of the Environmental Assessments Division (EAD). Information is gathered about the contamination site through site inspection, well or contamination source inventory, and water quality sampling. The information is analyzed and reported to the complainant. Efforts are made to effect remediation or enforcement as necessary.

In addition, the Ground Water Assessment Section of the EAD manages the administration of the Edwards Aquifer Water Quality Protection rules consisting of review and approval of water pollution abatement plans, sewage collection system plans, and static hydrocarbon and hazardous substance storage facility plans. Rules for the protection of the Edwards Aquifer were amended and became effective in March of 1990. Important among

these changes were the expansion of the program's jurisdiction to include roadway and railroad projects, and all regulated development within the jurisdiction of an incorporated city, the addition of Travis County, and the uniform applicability of rules to all areas of the aquifer recharge and transition zones.

The Ground Water Assessment Section is initiating agricultural chemical monitoring programs as activities outlined in the State Management Plan for Agricultural Chemicals in Ground Water. Each program will address an individual agricultural chemical found within a geographic area and will consider the chemical usage, mobility, and ground water vulnerability among other factors. The first program, which is for atrazine, begins its monitoring phase in 1993. A Best Management Practices Manual will be developed if analyses of ground water indicate contamination has occurred.

The Ground Water Assessment Section also administers the regulation of Class V Injection Wells. Class V Injection Wells include miscellaneous injection wells used for the subsurface emplacement of certain fluids. The USEPA has categorized 32 different Class V well types. Examples include drainage and agricultural drainage, geothermal reinjection, domestic wastewater disposal, industrial/commercial/utility disposal, recharge, and other miscellaneous wells. Possible pollutants are pesticides, fertilizers, pathogens, metals, and salts. Title 31 Texas Administrative Code Chapter 331 requires the registration of all Class V injection wells and also requires a permit for all Class V wells used for the disposal of over 1000 gallons per day of sewage or sewage effluent. Whereas domestic sewage disposal wells must be authorized by permit, the various other Class V wells are authorized by rule. Class V wells must be drilled and completed by a licensed driller and employ minimum construction standards as established by Title 31 Texas Administrative Code Chapter 287. Construction standards are enforced by the Texas Water Well Drillers Team. The Commission has the discretion to regulate Class V wells through the existing registration program as provided by rule, or to develop more appropriate regulatory approaches for specific categories of Class V wells. Such approaches might involve regulation by site specific permit, by special rules, or by a letter of authorization. All Class V wells are subject to review on a case by case basis. Site specific assessments are made for certain proposed wells to determine their potential impact to ground water. Ground water monitoring is not required unless a potential risk to the ground water has been identified. The Ground Water Assessment Section conducts an on-going inventory of all Class V wells. As of September 1, 1992 the Class V well inventory stands at 4462. During FY 1992 five new inspections were conducted, seven enforcement actions resulted, and 19 applications for authorization to install new Class V injection wells were received.

The Ground-Water Investigations Team of the Ground Water Assessment Section provides support to the Permitting and Enforcement Sections, Watershed Management Division and the Permitting and Enforcement Section, Agriculture Division during the permitting process, by evaluating any confined animal feeding operations, municipal and industrial wastewater treatment facilities, and sludge disposal and beneficial use facilities for their potential to impact ground water. For sites with pits, ponds, ditches, or lagoons, the facility's design must meet or exceed design criteria used to prevent ground-water contamination, and if an imminent potential for such contamination still exists, special provisions are included in the permit requiring additional preventative measures and/or the development of ground-water monitoring facilities and operations. Permits issued for irrigation, manure solids spreading, or sludge disposal sites contain special provisions for monitoring soils for selected parameters, controlling application rates and insuring adequate cropping practices, to prevent migration of possible contaminants to the ground water. Information submitted in accordance with these and other permit provisions, and also Commission order requirements, are routinely reviewed and evaluated and may include water quality sampling data, self-reported monitoring data for ground water and soils, cropping plans, and hydrogeologic and soils assessment reports. Non-compliances are referred to the Watershed Management Division or Agriculture Division for coordination of appropriate enforcement action.

The Enforcement Section of the Watershed Management Division (WMD), and the Permitting and Enforcement Section of the Agriculture Division (AGD), are charged with the responsibility of enforcing water quality protection provisions under the Texas Water Code, the Texas Administrative Code, and all water quality permits and orders issued by the Texas Water Commission. The WMD Enforcement Section and the AGD Permitting and Enforcement Section coordinate the development of noncompliance cases with the Field Operations Division and Environmental Assessments Division. For cases with suspected or proven impacts to ground water, the resulting Commission enforcement orders can include technical recommendations from a number of agency divisions, but most are prepared by the Environmental Assessments Division. The WMD Enforcement Section and the AGD Permitting and Enforcement Section, administer the provisions of the orders, handle negotiations with the permittee and, in extreme cases, pursue litigation through the Office of the Attorney General (Texas).

The On-site Wastewater Team of the Flood Management and Ground Water Programs Section, Agriculture Division, administers The Minimum Standards of Sanitation and Health Protection Measures, Chapter 366, Texas Health and Safety Code, providing for the regulation of construction, repair, and certification of installers of on-site sewage treatment facilities. The Texas

Department of Health (TDH) began the permitting and regulation of on-site disposal systems (OSDS) in counties without approved waste control orders on September 1, 1989. On March 1, 1990, installers and inspectors had to be trained and tested, and installers were required to be certified. The standards and regulations require that new OSDS be designed and constructed using current technology and that older systems that are failing be repaired according to the current standards. Chapter 366 also requires TDH to perform audits of local regulating entities to evaluate the entity's enforcement of TDH minimum requirements for OSDS. On March 1, 1992, all duties and obligations of TDH relating to OSDS were transferred to the On-site Wastewater Disposal Team, Flood Management and Groundwater Programs Section, Agriculture Division, of the Texas Water Commission. Common disposal methods which are regulated include septic tanks and drainfields, aerobic treatment units, and pressure dosed subsurface systems. Boreholes, cesspools, and injection wells are considered illegal systems and are not permitted. If ground water contamination is suspected or confirmed, either through inspections or from citizens complaints, the case is passed to the Enforcement Section, Watershed Management Division for enforcement of corrective action activities to be initiated.

Status of Ground Water Monitoring Programs

There are currently 62 permitted facilities conducting ground water monitoring activities. The number of monitor wells per facility ranges from as few as three monitor wells to over 125 monitor wells. The permitted facilities submit either quarterly, semi-annual, or annual ground monitoring reports as required by their permit provisions. There are 16 active enforcement cases involving ground water issues with seven confirmed cases of ground water contamination. In addition, there are over 700 facilities monitoring soils to prevent migration of possible contaminants to the ground water.

Status of Ground Water Contamination

The Environmental Assessment Division has total of 22 confirmed ground water contamination cases listed by County in Table 1 under the division heading "EAD". None of these cases are listed as H.B. 938 cases. There were four new cases for the 1992 report. No cases were deleted from the 1991 report because of an "action completed" activity status. Some enforcement cases involving water issues are being monitored as the result of commission orders.

**AGRICULTURE DIVISION
(AGD)
TEXAS WATER WELL DRILLERS ADVISORY COUNCIL
WATER WELL DRILLERS TEAM**

Program Description

The need for the identification and protection of the State's ground water resources was recognized by the Legislature through the creation of the Water Well Drillers Board in 1965. The Board had the responsibilities of determining qualifications for licensure of all persons drilling water wells for compensation and enforcing standards of conduct and well completion through the revocation or suspension of licenses and assessment of administrative penalties. Legislation adopted by the 69th Legislature required that the drillers of Class V injection wells be licensed by the Board after September 1, 1985. Also, the 70th Legislature required that the drillers of dewatering and monitor wells be licensed by the Board after January 1, 1988, and it strengthened the State's authority to require the plugging of abandoned or deteriorated water wells. There were 1,335 licensed Texas drillers at the end of August 1992. In 1991, The 72nd Legislature expanded the Board's functions to include licensing pump installers who work on previously drilled wells. At the end of August 1992, 400 pump installers were licensed in Texas. As mandated by Senate Bill 2 of the 72nd Legislature in 1991, on September 1, 1992, the Texas Water Well Drillers Board was abolished, and the duties, responsibilities, and functions of the Board and all appropriations to the Board were transferred to the Texas Water Commission. On that date, the members of the Board became interim members of the Texas Water Well Drillers Advisory Council. Implementation of the program is carried out within the Texas Water Commission's Office of Water Resource Management, Agriculture Division, Flood Management and Ground Water Programs Section by the Water Well Drillers Team.

At the call of the Chairman, the Council shall hold meetings conducted in compliance with the open meetings law (6252-17). The Council shall conduct settlement conferences on each reported case to determine the justification of a complaint against a driller/installer for violation of Commission Rules, and attempt a settlement and/or an agreed order with the driller/installer with the option of evidentiary hearing. If no settlement is reached, staff shall refer the matter to be set for evidentiary hearing on a formal complaint or refer the case to the Attorney General.

The Water Well Drillers Team investigates and reports its findings to the Council of all alleged violations of the Act and

of Texas Water Commission rules. Team investigators also conduct investigations of consumer complaints against water well drillers and inspect water wells to ascertain compliance with Texas Water Commission well construction standards.

Inspections include, but are not limited to, surface completions, annular cement footage and regulated distances from contamination sources. Surface completions and annular cement footage of wells are closely inspected to prevent contamination of ground water from surface run off. In addition, rules requiring isolation of zones containing undesirable or poor quality water are enforced to prevent commingling with fresh water.

Violations of the Act or Texas Water Commission rules are enforced by actions of the Council, such as administrative penalties, or referred to the Attorney General's office. Investigations which involve ground water contamination are referred to the appropriate division within the Texas Water Commission with jurisdiction for the activity believed to be the cause of contamination.

Status of Ground Water Monitoring Programs

The Water Well Drillers Team does not conduct or require ground water monitoring. Undesirable or poor quality water is discovered through complaints. An investigation is conducted by the Water Well Drillers Team. If the Team's recommendations are not followed to alleviate the problem, enforcement action may be taken. During Fiscal Year 1992, 619 water well construction inspections were conducted and 147 violations of the standards were found and corrected.

Status of Ground Water Contamination

The Water Well Drillers Team responded to 30 complaints in Fiscal Year 1992 of poor quality water as a result of improper water well construction or completion. In all cases, the well construction problems were corrected.

**WATER UTILITIES DIVISION
(WUD)**

Program Description

On March 1, 1992, all powers, duties, rights, and obligations of the Texas Department of Health pertaining to the setting of sanitary standards for drinking water and the protection of public water supplies were transferred to the Texas Water Commission. The responsibilities and staff of the Division of Water Hygiene were reorganized on this date within the Water Utilities Division of the Texas Water Commission in the Monitoring and Enforcement Section.

The Monitoring and Enforcement Section regulates public water systems with respect to microbiological standards, chemical standards, construction, and operational practices under the authority of Chapter 341 of the Health and Safety Code. The Texas Water Commission is granted primacy for the Drinking Water Supply Program of the Safe Drinking Water Act.

Status of Ground Water Monitoring Programs

The Water Utilities Division monitors public water systems for compliance with state TWC Drinking Water Standards. Currently, all chemical analyses under this program are performed by the Texas Department of Health Bureau of Laboratories. Ground water monitoring under these rules are conducted as follows:

1. Inorganic - distribution system sampled at three year intervals
2. Pesticides - at TWC discretion
3. Trihalomethanes - distribution of systems serving greater than 10,000 population sampled
4. Volatile Organics - point of entry to distribution sampled once every five years unless system is vulnerable. Vulnerable systems are sampled more frequently.
5. Radionuclides - Distribution system sampled at four year intervals.

The points of sampling required for the chemical analyses above are distribution system samples and point of entry samples. Distribution system samples are collected at a point somewhere after the ground water has entered the distribution system. Point of entry samples are collected at the point following treatment where ground water initially enters the system.

The Water Utilities Division monitors 7,102 facilities in its regulatory program. Of these facilities, 6,284 are subject to ground water monitoring. There are approximately 14,650 (maximum) facility components included in the ground water monitoring program using 9,950 sampled wells through distribution.

Status of Ground Water Contamination

A total of 19 cases fall under the jurisdiction of the Water Utilities Division. None of these cases are listed as H.B. 938 cases. There were 15 cases of wells that had been impacted by contamination listed by county under the division heading "Water Hygiene" in Table 2 of the 1991 report. The impacted wells were taken out of service, and subsequent samples collected at the point of entry for the water supply entity were found to meet all standards (no violations). At this point, the Water Utilities Division had no further jurisdiction in these cases and they were referred back to the appropriate district office of the Texas Water Commission. The districts referred the cases to the appropriate division within the Texas Water Commission with jurisdiction for the activity that is believed to have been the source of ground water contamination as warranted on a case-by-case basis. These cases are listed by county in Table 1 under the division heading "WUD". They are listed in the TWC Enforcement Status Summary as enforcement status 2, activity 5, - staff action, monitor action.

Four new cases of ground water contamination have been identified in 1992. These cases are listed by county in Table 1 under the division heading "WUD". No cases were deleted from the 1991 report as action completed.

OFFICE OF LEGAL SERVICES AND COMPLIANCE

Enforcement Policy Division

Legal Services Division

Field Operations Division

Field Support Section

Field Offices

(Contributing Sections Underlined)

**FIELD OPERATIONS DIVISION
(FOD)**

Program Description

Reports of alleged ground water contamination received from citizens or referred from other agencies or entities are assigned for investigation to the Texas Water Commission division with jurisdiction for the particular type of activity involved. Regulated activities include industrial and municipal wastewater discharge, industrial hazardous and solid waste storage and disposal, and petroleum storage tanks. If a particular activity or jurisdiction cannot be identified, then a cooperative investigation is conducted by the Field Operations Division and the Ground Water Section of the Environmental Assessments Division.

Information is gathered about the contamination site through site inspection, well or contamination source inventory, and water quality sampling. The information is analyzed and reported to the complainant. Efforts are made to effect remediation or enforcement as necessary. Reports are maintained in ground water contamination investigation files for complaint sites in the Texas Water Commission's Central Records Unit.

Status of Ground Water Monitoring Programs

The contamination investigation program is essentially a response program. The program does not involve monitoring of ground water in association with a regulated activity in order to detect contamination. During certain remediation activities of identified ground water contamination, the Commission may perform or require ground water monitoring to evaluate remediation progress or success.

Status of Ground Water Contamination

Nine cases of ground water contamination are under investigation as contamination complaints. Three of these cases are listed as H.B. 938 cases and are new to the 1992 report. Two cases were removed from the 1991 report and placed under the Petroleum Storage Tank Division (PST) heading for the 1992 report. The contamination incidents are listed by county in Table 1 under the division heading "FOD". Most of the cases involve hydrocarbons associated with spills or leaks.

TEXAS DEPARTMENT OF HEALTH

**BUREAU OF RADIATION CONTROL
(BRC)**

Program Description

The BRC regulates radioactive materials in Texas under the authority of the Atomic Energy Act of 1954 as amended and the Uranium Mill Tailings Radiation Control Act of 1978 (UMTRCA-78). Regulated activities include the processing and storage of radioactive materials, and the mining and milling of uranium ores. In the past the BRC also regulated disposal activities. On March 1, 1992, the jurisdiction over disposal of radioactive substances was transferred from the TDH/BRC to the Texas Water Commission by action of the 72nd Texas Legislature. Because of prior contractual agreements between the State of Texas and the U.S. Department of Energy (DOE), oversight authority for the UMTRA Falls City uranium mill tailings disposal project was not affected by the transfer and remains with the BRC.

Under its radioactive materials licensing program, the BRC, in conjunction with the TWC, requires ground water monitoring at in situ uranium mining facilities. Regular ground water monitoring at radioactive substance disposal sites, including any low-level radioactive waste or naturally occurring radioactive materials (NORM) disposal sites, should such sites become licensed in Texas, will be carried out under TWC programs.

In addition to required licensee monitoring, the BRC monitors ground water on a quarterly basis at various fixed nuclear facilities, research reactors, uranium mining or milling sites, byproduct material or other radioactive substance storage sites, nuclear processing sites, and solid waste facilities. The BRC also continues its oversight of DOE's closure activities including ground water remediation efforts at the Falls City UMTRA site.

Ground water monitoring on an irregular basis may also be done on request or in response to pending TDH licensing actions. For example, the BRC sampled approximately 130 wells in conjunction with licensing actions for one in situ mining facility and one uranium mill tailings disposal site.

In addition, the Bureau has implemented new ground water protection standards at uranium recovery facilities. Ground water protection standards applicable to facilities that manage uranium or thorium byproduct materials were promulgated by the U.S. Environmental Protection Agency (EPA) in October 1983 (Subparts D and E of 40 CFR Part 192). The 40 CFR Part 192 requirements, which became effective in December 1983 for U.S. Nuclear Regulatory Commission (NRC) and Agreement State licensees and license applicants, imposed by reference many ground water

protection provisions of the Resource Conservation and Recovery Act (RCRA) program under the Solid Waste Disposal Act. The NRC amended 10 CFR Part 40, Appendix A to conform to the standards promulgated by the EPA in November 1987. As an Agreement State, Texas adopted similar rules in Texas Regulations for Control of Radiation (TRCR) Part 43, "Licensing of Uranium Recovery Facilities." These rules became effective on April 1, 1990. Subsequent to the transfer of authority for disposal of radioactive substances, these regulations were adopted by the Texas Water Commission and they continue to be applicable to disposal sites now regulated by the Texas Water Commission.

Status of Ground Water Monitoring Programs

Approximately 40 facilities are included in the regulatory program of the Bureau of Radiation Control. Ground water monitoring is conducted at 25 of these facilities. Several hundred monitor wells are used at in situ sites to monitor ground water quality.

Status of Ground Water Contamination

Additional monitor wells at mill tailings impoundments have shown deteriorating water quality, but the cause is not positively due to the regulated activity and is undergoing investigation. There are no documented cases of ground water contamination at facilities remaining under the jurisdiction of the BRC. One well is listed in Table 1 under the division heading "IHW" as a documented case of ground water contamination. Authority over the mill tailings impoundments has now passed to the Texas Water Commission, Industrial and Hazardous Waste Division, Radioactive Waste Disposal Section.

TEXAS DEPARTMENT OF AGRICULTURE

**TEXAS DEPARTMENT OF AGRICULTURE
(TDA)**

Program Description

The Texas Department of Agriculture (TDA) has lead authority for pesticide regulation in Texas. With the recognition of pesticides as potential ground water contaminants, and having primary responsibility to prevent unreasonable risk to humans or the environment from the use of pesticides, TDA initiated a ground water monitoring program. The program is designed to study the potential effects of agricultural chemicals on water quality and to ensure compliance with federal and state laws and regulations relating to the use of pesticides and the protection of ground water resources.

Status of Ground Water Monitoring Programs

During 1987 and 1988, TDA surveyed 188 water wells for pesticide residues. Wells were sampled within 10 counties: Comanche, Haskell, Knox, Dawson, El Paso, Hidalgo, Howard, Lynn, Martin and Terry counties. Sampling was directed to these areas based on several ground water vulnerability studies and field characteristics which indicated the potential for ground water contamination from the normal use of agricultural chemicals. Laboratory work was done by TDA using procedures capable of detecting more than 200 pesticides. Nine pesticides were detected in samples from 10 of the 188 wells. Total arsenic analyses were performed for 110 of the 188 wells. Thirty-eight wells were found to contain arsenic. Results of the 1987 and 1988 studies are reported in "Testing for Pesticide Residues in Texas Well Water" (TDA, 1989).

In 1990, TDA conducted follow-up testing to explore the extent of pesticide contamination that was found in 1987 and 1988. The survey included testing of 60 wells in six counties: Comanche, Haskell, Howard, Knox, Martin and Stonewall counties. Of the 60 wells tested, 21 pesticide detections occurred in 18 wells. Detections included: prometon in 12 wells in Knox County and two wells in Stonewall County; atrazine in three wells in Knox County and one well in Stonewall County; propazine in one well in Knox County; dicamba in one well in Haskell County; and metolachlor in one well in Comanche County. Two wells contained both prometon and atrazine, and one well contained both atrazine and propazine. With the exception of one atrazine contaminated well, the concentrations of pesticides found were below the federal maximum contaminant levels for public drinking water supplies. Of the 60 wells surveyed, one well in Howard County and one well in Martin County also tested positively for total arsenic.

The TDA has not conducted any additional ground water monitoring since the 1991 report was completed.

Status of Ground Water Contamination

There are 75 cases of ground water contamination listed by county in Table 2. No new contamination cases were reported for 1992 by the Texas Department of Agriculture, and no cases were dropped from the 1991 report.

RAILROAD COMMISSION OF TEXAS

Surface Mining and Reclamation Division

Oil and Gas Division

Brine Mining Injection Wells

Statewide Rule 8, Water Protection

(Contributing Divisions Underlined)

SURFACE MINING AND RECLAMATION DIVISION

Program Description

The Surface Mining and Reclamation Division of the Railroad Commission of Texas is authorized to enforce State laws and regulations consistent with the Texas Surface Coal Mining and Reclamation Act and the Texas Uranium Surface Mining and Reclamation Act. As part of the ground-water information required in the regulations, determination of the quality of subsurface water includes the analysis of common inorganic ground-water constituents plus certain trace metals. Monitoring plans for pre-mining, mining, and post-mining conditions are required, normally on a three-month basis, in order to track variations in water-quality parameters.

Lignite coal is presently being mined by 10 different companies at 17 permitted sites; one additional site is under reclamation operations. All uranium activities consist of the reclamation operations at six sites under three different companies. Ground-water monitoring, both sampling for water-quality analysis and measurement of water level, is required for one year on a quarterly basis for the baseline information that is submitted with the initial permit application. In addition, the mining companies are required to submit plans for quarterly ground-water monitoring during mining and post-mining reclamation activities for RCT review and approval. Monitoring is done by or on behalf of the mining companies, who are required to submit the analytical results to the RCT on a periodic basis. The baseline quarterly samples include the following parameters for chemical analysis, in milligrams per liter:

| | |
|----------------------------------|----------------------|
| Calcium | Bicarbonate |
| Magnesium | Carbonate |
| Sodium | Sulphate |
| Potassium | Chloride |
| Iron (Total and Dissolved) | Fluoride |
| Manganese (Total & Dissolved) | Nitrate, as Nitrogen |
| Total Dissolved Solids | |

An annual sample is analyzed for the following trace metals, in milligrams per liter:

| | | | |
|----------|----------|------------|---------|
| Aluminum | Chromium | Molybdenum | Cadmium |
| Arsenic | Copper | Zinc | Mercury |
| Boron | Lead | Selenium | |

Continued quarterly samples during the entire permit period (mining and reclamation) include the chemical analysis of at least the following parameters:

| | |
|------------------------|-------------------------------|
| Sulfate | Bicarbonate |
| Chloride | Iron (Total & Dissolved) |
| Total Dissolved Solids | Manganese (Total & Dissolved) |

Monitoring by RCT is usually conducted only during investigations for some specific reason, such as contamination complaints. Chemical and physical analysis of samples collected by the RCT field enforcement personnel is normally completed at the RCT laboratory in Austin. A few contamination complaints are investigated annually by RCT field personnel. To date, none have been verified as confirmed contamination cases.

Status of Ground-Water Monitoring Programs

All the above mining facilities, including those under reclamation operations, are subject to ground-water monitoring. It is estimated that about 400 wells are being sampled four times per year (approximately 1,600 samples). To date, results of the sampling program do not indicate any contamination that is attributable to the mining and reclamation activities.

Various commercial laboratories perform chemical analyses for the mining companies. In addition, the Railroad Commission has no control over the actual sampling and sample preparation procedures, except recommendation of various accepted procedures (EPA, USGS, etc.). Therefore, RCT has no direct control over the quality of the chemical analyses reported by the companies. Methods for evaluating the results of chemical analyses (ionic balance) are being exercised by the mining companies and RCT.

Status of Ground-Water Contamination

There have been no confirmed contamination cases in the Surface Mining Program. Ground-water impacts related to the initial and current mining activities are almost totally associated with aquifer-head drawdowns and declines. It may take years to

decades for the spoils areas to become resaturated and the ground-water contributions from the spoils areas to start affecting adjacent aquifers and stream baseflow. At that time, the preventive nature of the RCT permitting and enforcement activities should minimize the type of ground-water contamination expected from the spoils areas.

OIL AND GAS DIVISION

BRINE MINING INJECTION WELLS

Program Description

Brine mining injection wells are a type of solution mining wells. Temporary permitting procedures are in effect to regulate brine mining operations. EPA approval of the RCT Class III Brine Mining Injection Well Program is pending. Upon approval, Statewide Rule 81 requires the wells to be permitted, sets the standards and procedures for permit issuance, and sets forth standard permit provisions.

Status of Ground Water Monitoring Programs

There are 75 brine mining injection facilities operating in Texas. Of these 75 facilities, 71 are required to monitor ground water quality and submit ground water monitoring reports using 78 total wells sampled. Operators are required to install a monitoring well approximately 150 feet down hydraulic gradient from the brine mining injection well. The monitoring well must be completed in the first water-bearing unit penetrated from which representative water samples can be easily retrieved. Samples are collected and analyzed for electrical conductance monthly, and the results submitted to the RCT quarterly. If results exceed the established background level for electrical conductance, monitor samples must be taken twice a week and investigative and corrective actions must be initiated.

Status of Ground Water Contamination

The facility that was reported in the preceding annual report, as sampling twice weekly, reduced the sampling frequency during 1992. The sampling frequency was lowered to twice monthly partly because of relatively low and consistent conductivity values reported during the previous 18 months. The other reason which allowed the operator to reduce the frequency was a successful completion of a mechanical integrity test performed on the brine mining injection well.

Another facility mentioned in the last annual report as sampling on a twice monthly basis, continues to be sampled on the same frequency.

OIL AND GAS DIVISION
STATEWIDE RULE 8, WATER PROTECTION

Program Description

The RCT regulates the surface storage and disposal of oil and gas wastes and brine retention facilities associated with brine mining and underground hydrocarbon storage through Statewide Rule 8. Rule 8 requires permits for pits and disposal methods that are not specifically authorized by the rule.

There are currently 41 land farming facilities permitted for disposal of oil and gas waste and 5,136 pits permitted for storage or disposal of oil and gas wastes or retention of brine. Of the 5,136 permits, approximately 41% authorize pits used for short-term storage (48 to 72 hours) of produced water during emergency situations. The remaining permits are for various categories of pits, including saltwater disposal pits, collecting pits, skimming pits, brine pits, brine mining pits, and drilling fluid and gas plant evaporation/retention pits. Many of the pit permits require liners and leak detection systems. Rule 8 permits may also contain ground water monitoring requirements in certain circumstances.

The Railroad Commission also responds to citizen complaints regarding alleged ground water contamination or alleged unauthorized activities that may endanger ground water. Commission response may include investigation and sampling by the appropriate district office.

Status of Ground Water Monitoring Programs

The Railroad Commission monitors 75 wells associated with 53 disposal sites regulated under Statewide Rule 8. No monitoring wells were determined to be affected by contamination in 1992.

Status of Ground Water Contamination

There are a total of 69 cases listed by county in Table 3 under the heading "RCT". There were 26 new cases listed for the RCT Oil and Gas Division in the 1992 report. One case (Cologne Production Company) was referred from the Texas Water Commission to the RCT during 1992. Activities were completed on 35 cases which were dropped from the 1991 report. With a few exceptions, these cases are a result of investigations in response to complaints of ground water contamination.

**TEXAS STATE SOIL AND WATER
CONSERVATION BOARD**

**TEXAS STATE SOIL AND WATER CONSERVATION BOARD
(TSSWCB)**

Program Description

The Texas State Soil and Water Conservation Board was created by House Bill 20, Acts of the 46th Legislature in 1939. The Soil and Water Conservation Board is charged with the overall responsibility for administering and coordinating the state's soil and water conservation program with the state's soil and water conservation districts. Title 7, Chapter 201 and 203 of the Agriculture Code of Texas contain the provisions of law pertaining to soil and water conservation. The State Soil and Water Conservation Board is named as the agency responsible for implementing the constitutional provisions and state laws relating to the conservation and protection of soil resources. Section 201.016 gives the agency responsibility for planning, implementing and managing programs and practices for abating agricultural and silvicultural nonpoint source pollution. Currently, the agricultural/silvicultural nonpoint source management program includes:

1. Problem Assessment
2. Management Program Development and Implementation
3. Monitoring
4. Education
5. Coordination

Status of Ground Water Monitoring

No new ground water monitoring projects were reported by the TSSWCB for 1992. However, the TSSWCB is participating with the Agricultural Chemicals in Groundwater subcommittee of the Texas Groundwater Protection Committee to develop a site specific monitoring plan for atrazine.

TEXAS WATER DEVELOPMENT BOARD

WATER RESOURCES PLANNING DIVISION

Environmental Section

Hydrologic Monitoring Section

Surface Monitoring Unit

Ground Water Monitoring Unit

Ground Water Data Unit

Geotechnical Services Unit

Water Research and Policy Section

Water Supplies Section

Surface Water Availability/Allocation Unit

Ground Water Availability-East Texas Unit

Ground Water Availability-South Texas Unit

Ground Water Availability-West Texas Unit

Ground Water Availability-North Texas Unit

GIS/Data Base Unit

Water Uses Section

(Contributing Section Underlined)

**TEXAS WATER DEVELOPMENT BOARD
(TWDB)**

Program Description

The Board conducts an active ground-water resource assessment program. Boundaries and various characteristics for all of the State's major and minor aquifers have been identified and include water availability, recharge, and other geologic information. In addition, major entities using ground water have been identified within each river basin together with the aquifer(s) being utilized, the quality of water being developed, and the quantity of water needed for a 50-year planning period. To accomplish this, the Board collects data on the State's aquifers which includes the occurrence, availability, quality, and quantity of ground water present and the current and projected demands on ground water resources. This is done through the statewide ground water level measurement program, ground water quality sampling program, and ground water studies.

The purpose of the ground water quality sampling program is to: 1) monitor changes, if any, in the quality of ground water over time; and 2) establish, as accurately as possible, the baseline quality of ground water occurring naturally in the State's aquifers. The ground-water quality monitoring program is accomplished in accordance with procedures established in the Board's Field Manual for Ground Water Sampling, in supplemental samples analyzed on Hach instruments, and by obtaining data collected by other entities such as the Groundwater Conservation Districts and other State/Federal Agencies.

Collected data is processed and stored, by state well number, in the Board's ground-water database. Indicators of sample reliability, collecting entity, and analytical laboratory are also stored along with sample results. Since wells are identified with latitude and longitude, GIS systems can spatially present water-quality data throughout the State. Also, the program allows eligible entities to purchase water-quality lab equipment through Agricultural Conservation grants funded by the TWDB. Selected constituents reported by grant recipients are also included in the database.

Status of Ground-Water Monitoring Programs

The TWDB sampled approximately 900 sites in 1992. These sites, along with 270 additional sites from which chemical analyses were obtained from cooperative entities, comprise the ground-water quality sampling program network. Water-quality data collected under this program are entered into the TWDB ground-water database and filed in the Board's Located Well Data fileroom.

The TWDB completed sampling of the Ogallala, Gulf Coast, Lipan and Bone Spring-Victoria Peak aquifers. Sampling of the Carrizo-Wilcox aquifer began and should be completed early 1993. An attempt to complete the Carrizo-Wilcox, Edwards Trinity (Plateau), West Texas Bolsons, Blaine, Seymour, and Sparta aquifers will be made in 1993.

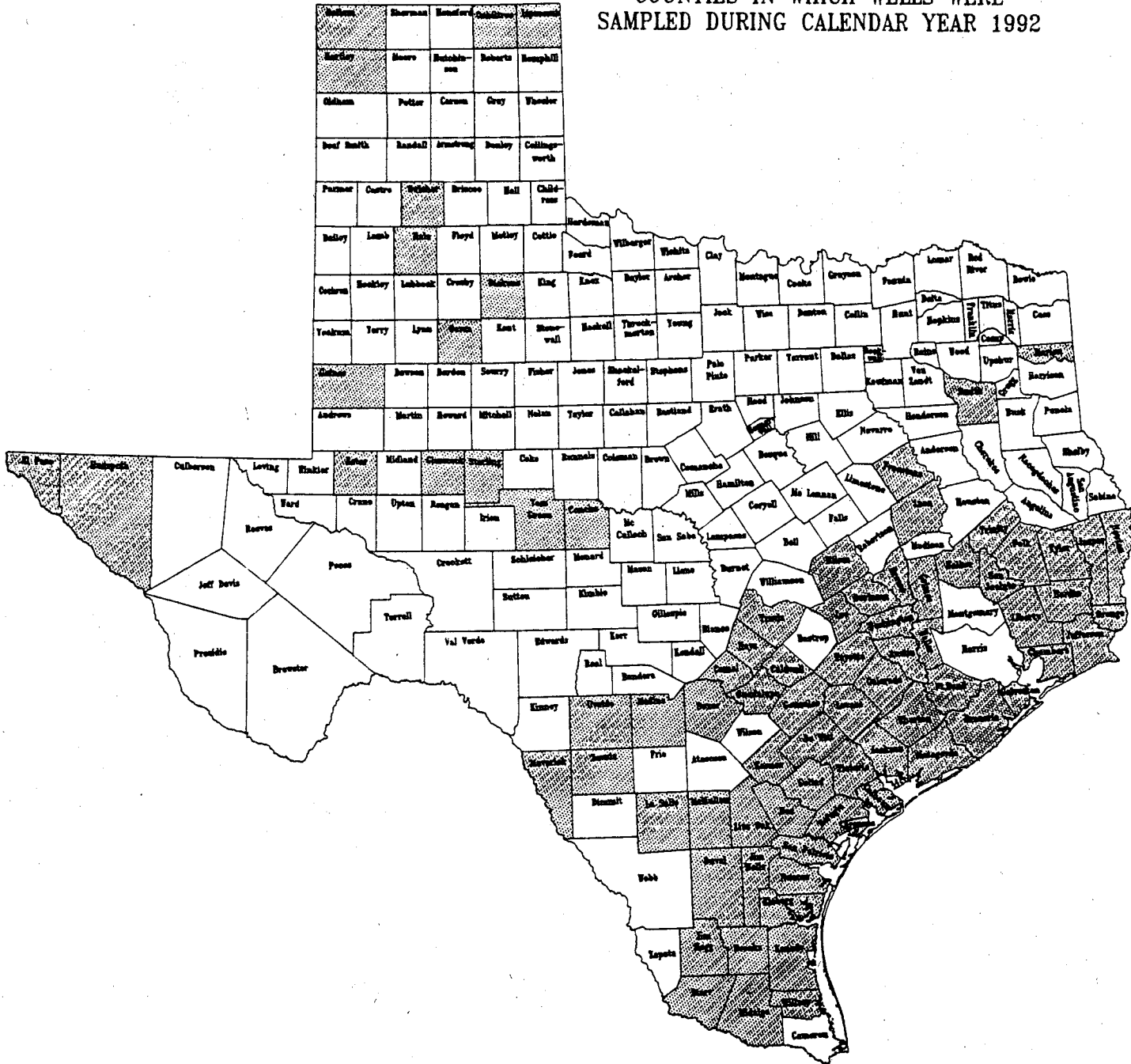
The TWDB is not a regulatory agency and has no ground-water protection regulatory programs. Consequently, the TWDB does not have regulatory jurisdiction over contamination cases detected by the agency. Any detection of contamination is referred to the proper regulatory agency. The accompanying map (Figure 2) shows the counties in which sites were sampled in 1992 and their results entered in the ground-water database.

Figure 3

TEXAS WATER DEVELOPMENT BOARD

WATER QUALITY MONITORING PROJECTS, 1992

COUNTIES IN WHICH WELLS WERE
SAMPLED DURING CALENDAR YEAR 1992



TEXAS ALLIANCE OF GROUNDWATER DISTRICTS

Districts in General

Barton Springs/Edwards Aquifer Conservation District

Coke County Underground Water Conservation District

Edwards Underground Water District

Evergreen Underground Water Conservation District

High Plains Underground Water Conservation District

Lipan-Kickapoo Water Conservation District

Panhandle Ground Water Conservation District No. 3

Sandy Land Underground Water Conservation District

Sutton County Underground Water Conservation District

TEXAS ALLIANCE OF GROUNDWATER DISTRICTS

Program Description

The Texas Alliance of Groundwater Districts is the umbrella organization composed of ground water conservation districts within the state. The districts are created by the Legislature or by the Texas Water Commission with the purpose and responsibility to preserve and protect ground water. Districts are local or regional in their jurisdiction and have, for the most part, elected boards of directors. Among their legislatively granted authorities is the power to monitor ground water quality. A number of districts also have the authority to bring civil court proceedings for injunctive relief against an entity causing ground water contamination.

Status of Ground Water Monitoring Programs

Districts in General

District ground water monitoring programs are primarily of a reconnaissance nature. Most programs are designed to track water quality trends and identify possible contaminants with minimal expenditure of resources. Generally the sampling and analytical procedures and equipment employed are less sophisticated and accurate than the sampling and laboratory procedures required to document or prove contamination. However, some districts have monitoring programs with highly accurate and sophisticated sampling and laboratory procedures similar to those of the Texas Water Development Board, in which changes in ambient or natural water quality conditions are monitored on a long-term basis. Ground water studies of specific areas, contaminants, or constituents are also conducted by some districts. District water quality monitoring can be used to identify problems which may then be referred to appropriate state agencies for more detailed investigation and analysis. This section is somewhat larger than it has been in previous reports due to a greater response from the individual ground water districts.

Barton Springs/Edwards Aquifer Conservation District

The BS/EACD monitors the status of the Barton Springs segment of the Edwards Aquifer. BS/EACD staff measure water levels, collect water samples, and perform water quality analysis on existing and newly drilled wells in the District. A small laboratory has been equipped by the District to check for the presence of coliform bacteria and 12 other water quality parameters. The District began continuous monitoring of water levels in five wells and conductivity in two of the five wells during 1991. These five wells are used by the District to monitor aquifer conditions for determining drought trigger conditions. The District Board of Directors has approved the expansion of this program by approximately five wells per year depending on available funds. Five additional wells are currently being prepared as water-level monitoring stations. It is expected that up to 25 wells will eventually be monitored in this fashion.

Coke County Underground Water Conservation District

The Coke County Underground Water Conservation District serves Coke county, and has its office in Robert Lee. This district monitors water quality and levels and has established a water quality monitoring network of 40 wells. To date, 32 wells have been sampled and analyzed. Each well in the network is sampled annually. In addition, the district maintains an in-house laboratory for sample analyzes.

Some water wells in the network are located near commercial salt water disposal facilities. These wells are specifically sampled for chlorides to determine if any contamination of fresh water from oil field related salt water disposal is occurring.

Edwards Underground Water District

The Edwards Underground Water District is located in San Antonio with jurisdiction over the Edwards Aquifer in most of Bexar, Comal, and Hays counties. Continuous monitoring of water levels and ground water quality monitoring is performed in these counties and in Medina and Uvalde counties as well. The EUWD maintains an inventory of 125 wells used for water quality sampling. Through a long-running contract with the USGS, over 70 wells and three springs are sampled each year and analyzed for over 90 selected properties and constituents including inorganics, nutrients, organic carbon, minor elements, pesticides, herbicides and volatile organic compounds. The dynamics of the fresh water/saline water interface are monitored at nine strategically located wells. Water chemistry in the Edwards Aquifer has been monitored periodically since the 1930's. In addition, the EUWD operates 20 continuous water level

monitoring wells and makes intermittent measurements at 40 additional wells. Some water level records date back to 1932.

Evergreen Underground Water Conservation District

The Evergreen Underground Water Conservation District, located in Frio, Atascosa and Wilson counties, currently performs monthly water level monitoring on 22 wells and annual water level monitoring on 142 wells. The district began operating a fully equipped water quality testing lab in 1991. Thirty-two wells were sampled for water quality constituents in 1992. In addition, approximately 15 wells proximal to salt water disposal wells were sampled and analyzed for chloride in 1992. An additional staff person was added to the district in 1992 and is beginning a wellhead protection program with public water suppliers within the district.

High Plains Underground Water Conservation District

The headquarters of the High Plains Underground Water Conservation District No. 1 is located in Lubbock, with jurisdiction over the High Plains (Ogallala) Aquifer in portions of Armstrong, Bailey, Castro, Crosby, Deaf Smith, Floyd, Hale, Hockley, Lamb, Potter and Randall counties and all of Lubbock, Cochran, Lynn and Parmer Counties. The District works with local, state, and national entities and agencies regarding possible ground water contamination incidents. The District has a water well monitoring network of nearly 1100 wells. Sampling of over 200 wells is carried out once every three to five years. Water quality and water level data from the network of observation wells within the District are shared with the Texas Water Well Development Board (TWDB). The TWDB enters this data into their database and makes the data available through the Texas Natural Resources Information System (TNRIS).

Two special projects recently conducted by the District include water sampling and analysis. During 1991, approximately 20 of the observation wells within the District had samples collected and analyzed for over 30 constituents and parameters to establish a baseline of water quality for the Ogallala aquifer. This was a continuation of a cooperative project with the TWDB that began in 1990. This activity will continue into the newly annexed areas of the District in the near future.

During 1992, the District, in cooperation with the Brazos River Authority and the Environmental Science Laboratory at Texas Tech University, conducted a water sampling project to determine the quality of water collected from playa lakes. This project was initiated as a means to evaluate nonpoint source contamination as part of the mandates of Senate Bill 818 requiring the Texas Water

Commission, primarily through the River Authorities, to identify and assess the possible sources of contamination to ground water and surface water to their respective river basins. As a part of this effort, water samples were collected from 99 playa lakes by the District during 1992 and analyzed for over 20 constituents and parameters. These constituents included two pesticide groups: total triazines and total aldicarb. During 1993, investigation of the quality of water collecting in playa lakes will continue. At the present time, it is not believed that the analyzed constituents pose a threat to surface water or ground water in this area.

Lipan-Kickapoo Water Conservation District

The Lipan-Kickapoo Water Conservation District, which covers parts of Tom Green and Concho counties, has its office in Vancourt. The district monitors changes in both the quality of water and water levels within its boundaries. To monitor the water quality, the district has equipped a small laboratory to check for the presence of fecal coliform and monitor 12 other water quality parameters.

Two water quality monitoring programs have been initiated by the district. The first program is the domestic well quality monitoring program which monitors the bacteriological and mineral content of selected wells once a year. In addition, upon completion, all new domestic wells are sampled and analyzed. The analyses are available upon request for any well within the district.

The second program is the baseline water quality monitoring program. As wells are inventoried within the district, samples are taken and analyzed for Ph, specific conductivity, total dissolved solids, and chlorides. This information is being used to establish baseline water quality throughout the district, which will aid in pinpointing possible contamination due to oil and gas production within the district.

Panhandle Ground Water Conservation District No. 3

The Panhandle Ground Water Conservation District No. 3, which covers all of Gray, Carson, and Donley Counties and parts of Roberts, Armstrong, Hutchinson and Potter Counties, has its office in White Deer. The district has developed a monitoring program to sample wells for baseline water quality determination from all possible geographic locations within the district. Water samples are collected and tested for 12 parameters in the district laboratory. If any further tests are needed, the district office will send samples to an outside water analysis laboratory for further testing.

The district reported that 227 facilities were participating in the program. A total of 238 samples have been collected. No wells sampled indicated contamination. The greatest problems in the district are with wells containing high iron, sulfate, or chloride levels. Iron comes from the windmills themselves, while sulfate and chloride are attributed to oil field activities in proximity to the wells.

Sandy Land Underground Water Conservation District

The Sandy Land Underground Water Conservation District monitors changes in ground water quality and identifies problems regarding water quality in Yoakum County. There are three monitoring programs implemented by the district for monitoring ground water.

The first of these programs is the domestic well quality monitoring program which involves a network of 96 rural domestic wells throughout Yoakum County. Each well is sampled once a year for mineral content and the presence of bacteriological contamination in the district's in-house laboratory. This analysis is also done upon request for any well in the district. The second program is the irrigation water quality monitoring program. An analysis of irrigation water is made at the request of any operator in the district who is concerned about the quality of irrigation water used for crop production. The samples are analyzed in the laboratory for specific conductivity, total dissolved solids, chloride, nitrate, sodium, and Ph. The third water quality program is the salt water disposal well quality monitoring program. Water wells that are near commercial salt water disposal facilities are sampled for chloride in order to detect any contamination of fresh water from salt water disposal wells. To aid in these endeavors the district has assembled and equipped a mobile pumping trailer capable of pumping wells that are abandoned or unequipped. New programs for 1992 include monitoring the site of Yoakum County's new Municipal Waste Landfill facility. Sixty-two (62) constituents from three (3) wells located on the site have been sampled.

Sutton County Underground Water Conservation District

The Sutton County Underground Water Conservation District encompasses all of Sutton County, and is has its office in Sonora. The district monitors changes in water quality and levels through monitoring programs. An in-house laboratory is available to analyze for the presence of coliform and several other water quality constituents. Sixty monitor wells have been selected and inventoried as part of a baseline water quality monitoring program. Twenty monitor wells are sampled yearly with all wells being sampled over a three year period. Over 30 water quality parameters are analyzed for each sample. The information

is used to establish and monitor baseline water quality throughout the district. In addition, all domestic wells within the county are sampled yearly and analyzed for eight water quality constituents.

Status of Ground Water Contamination

Barton Springs/Edwards Aquifer Conservation District

During 1992, the district inspected, sampled, and tested 89 wells. These 89 wells consisted of water-supply and municipal wells, domestic, irrigation, agricultural, and monitor wells. The majority of these wells were sampled as part of an annual inspection program for permitted wells in the District. Newly drilled wells are also sampled by the District to measure background ground water conditions. Initial ground water samples from five of these 89 wells, located in the vicinity of Buda, Texas, indicated elevated concentrations of nitrate. The District is currently monitoring this area to assess if ground water contamination is present.

District staff investigated the potential for ground water contamination from a fuel spill that occurred at the Big Wheel Phillips 66 gasoline station at 6515 W. Highway 290 in Oak Hill, Texas on September 24, 1992. Ground water samples were collected at two wells located at a nearby Cook-Walden Funeral Home, as well as from one nearby residential well. The samples were analyzed at the Lower Colorado River Authority Laboratory for total petroleum hydrocarbons using EPA method 418.1. No ground water contamination was detected (at the detection limit of 1.0 mg/l) in the three wells.

During an aerial reconnaissance in June 1992, District staff noted a dark-colored material floating on water in a limestone quarry pit. The quarry is located west of Buda and immediately south of Onion Creek on the Edwards Aquifer Recharge Zone. The operator of the quarry, Centex Materials, and District staff performed an inspection of the site. A slight oil residue was seen along the shoreline downwind from a water pump. Since the water pump and diesel engine had been recently serviced, Centex Materials believed that used crankcase oil had been spilled. The operator offered to change the method for servicing the equipment. The District investigator estimated the hydrocarbon loss to be less than one gallon.

The District has continued to work with the Austin Independent School District on the inspection of drilling and completion of an earth coupled-heat exchange well for their heating and cooling systems.

Edwards Underground Water District

During 1992, the EUWD, through a contract with the USGS, sampled 64 wells and three springs which were analyzed for over 90 selected properties and constituents including inorganics, nutrients, organic carbon, minor elements, pesticides, herbicides and volatile organic compounds. Seven well samples were found to contain one constituent either with detectable amounts or above federal drinking water standards. The quality of all other well samples surpassed federal drinking water standards. In addition, no anomalous water quality data were noted for any of the samples. No ground water contamination cases were reported by the district for 1992.

Evergreen Underground Water Conservation District

The Evergreen Underground Water Conservation District reported a petroleum product contamination case in 1991. Petroleum products from a pipeline leak entered the Carrizo-Wilcox Aquifer recharge zone in northern Wilson County. The district, Koch Pipeline and the TWC developed and implemented a workplan which includes monitor wells, recovery wells and soil remediation. To date, approximately 26,000 gallons of product has been recovered. This project was ongoing throughout 1992 and is still in progress. No new ground water contamination cases were reported for 1992.

Sandy Land Underground Water Conservation District

During 1992, 177 water-quality analyses were performed by the Sandy Land Underground Water Conservation District in their in-house laboratory. Additionally, 124 bacterial analyses were performed. Resampling of wells showing contamination from prior years has also been a continuing part of the total program to determine the extent and continuation of ground water contamination in Yoakum County.

There are five cases of ground water contamination reported by members of the Texas Alliance of Groundwater Districts listed in Table 4 under the appropriate heading to indicate the individual district. No new cases were added or old cases dropped in 1992. The Edwards Underground Water District has three cases listed in Table 4. The Evergreen Underground Water Conservation District and the Sandy Land Underground Water Conservation District each have one case listed in Table 4.

INTERAGENCY PESTICIDE DATABASE

INTERAGENCY PESTICIDE DATABASE

Program Description

The Texas Water Commission through the Ground Water Assessment Section of the Environmental Assessment Division, has compiled a database containing the results of ground water monitoring statewide for pesticides. The database is part of an interagency effort of the Texas Groundwater Protection Committee to assess the ground water impacts of agricultural chemicals. Information has been gathered from many sources including state agencies, federal agencies, underground water conservation districts, agricultural producers, growers groups and chemical industry groups. Information compiled in the database includes well identification, location, and construction; analytical results; quality control evaluation; and site specific pesticide use history.

Status of Ground Water Monitoring

As of January 1991, data had been acquired from the Texas Water Development Board, Water Utilities Division of the TWC (originally the Water Hygiene Division of the Department of Health), and numerous local water conservation districts. To date, approximately 186 well records or sampling events have been entered into the computer database. Some records reflect composite samples in which water samples from three wells were combined into one sample for analytical purposes.

Status of Ground Water Contamination

There are a total of 35 cases listed by county in Table 5 for the Interagency Pesticide Database. Thirteen pesticide contamination cases were discovered during enforcement actions by the entities listed in Table 5. Pesticides detected in these cases include endrin, aldrin, lindane, trifluralin, pendimethalin, DDT, dieldrin, and methyl parathion. During numerous pesticide sampling programs, a total of 22 pesticide contamination cases were found in 35 wells and 16 composite samples (representing groups of two or three wells). Resampling efforts confirmed the presence of six pesticides in 12 wells. These six pesticides include 2,4-D, 2,4,5-T, atrazine, diuron, heptachlor epoxide, and prometon. Pesticide contamination cases detected by the Texas Department of Agriculture have not yet been incorporated into the Pesticide Database. These cases are shown in TDA Table 2 and discussed under that agency's program description. No new cases were added to or dropped from the Interagency Pesticide Database in 1992.

PART II

GROUND WATER CONTAMINATION CASE DESCRIPTIONS

TABLE 1 - TEXAS WATER COMMISSION

TABLE 2 - TEXAS DEPARTMENT OF AGRICULTURE

TABLE 3 - RAILROAD COMMISSION OF TEXAS

TABLE 4 - TEXAS ALLIANCE OF GROUNDWATER DISTRICTS

TABLE 5 - INTERAGENCY PESTICIDE DATABASE

TABLE 1

**TEXAS WATER COMMISSION
GROUND WATER CONTAMINATION CASE
DESCRIPTION TABLE**

TABLE 1
GROUND WATER CONTAMINATION CASE DESCRIPTIONS BY COUNTY
TEXAS WATER COMMISSION

EXPLANATION OF FIELDS:

COUNTY: THE COUNTY NAME IS THE FIRST ENTRY IN THE LEFT PORTION OF THE TABLE. IT IS LISTED ONLY ONCE FOR EACH GROUP OF CASES IN THAT COUNTY.

DIVISION: DIVISIONS ARE LISTED ONLY ONCE WITH THEIR RESPECTIVE CASES FOR EACH COUNTY.
EAD - ENVIRONMENTAL ASSESSMENTS DIVISION (WSM IN PREVIOUS REPORT) WUD - WATER UTILITIES DIVISION FOD - FIELD OPERATIONS DIVISION
IHW - INDUSTRIAL AND HAZARDOUS WASTE DIVISION PCD - POLLUTION CLEANUP DIVISION, SUPERFUND PST - PETROLEUM STORAGE TANK DIVISION

NEW CASES: AN ASTERISK IS PLACED IN EACH RECORD THAT WAS NOT IN THE REPORT THE PREVIOUS YEAR.

FILE NAME: FILE NAMES REFLECT RESPONSIBLE PARTIES OR GEOGRAPHIC LOCATION

FILE NUMBER: FILE NUMBERS ARE ASSIGNED ACCORDING TO THE RESPECTIVE DIVISION NUMBERING SYSTEM. FILE NUMBER IS USED TO LOCATE FILE IN TWC RECORDS.

LOCATION: LOCATIONS ARE GIVEN AS ADDRESSES OR GEOGRAPHIC LOCATION DESCRIPTIONS.

CONTAMINATION DESCRIPTION: As - ARSENIC, Cr - CHROMIUM, Pb - LEAD, NO3 - NITRATE, SO4 - SULFATE, VOC - VOLATILE ORGANIC COMPOUNDS, ORG. - ORGANIC CHEMICALS, TOC - TOTAL ORGANIC COMPOUNDS, TDS - TOTAL DISSOLVED SOLIDS, TCE - TRICHLOROETHENE, MEK - METHYL ETHYL KEYTONE, CARBON TET - CARBON TETRACHLORIDE, PCP - POLYCHLORINATED PHENYLS, PCB - POLYCHLORINATED BIPHENYLS, TPH - TOTAL PETROLEUM HYDROCARBONS, BTEX - BENZENE-TOLUENE-ETHYLBENZENE-XYLENE, MTBE - METHYL-TERTIARY-BUTYL-ETHER. THE MAJORITY OF CASES INVOLVE PETROLEUM CONTAMINATION.

DATE: DATE OF EARLIEST KNOWN CONTAMINATION CONFIRMATION.

ENFORCEMENT STATUS: THE FIRST ENTRY IN THIS FIELD INDICATES THE LEVEL OF AGENCY RESPONSE, THE SECOND INDICATES THE SITE ACTIVITY STATUS. SOME CASES DO NOT HAVE COMPLETE ENFORCEMENT STATUS CODES BECAUSE OF INSUFFICIENT DATA FOR FURTHER DETAIL. STATUS CODES MAY BE BORDER-LINE BETWEEN TWO LEVELS ON THE ENFORCEMENT STATUS MATRIX AND ARE ENTERED AS A COMBINATION OF ENFORCEMENT STATUS CODES, I.E.: 3A,B OR 4,5. THE LARGE NUMBER OF PST CASES PREVENTED A CASE BY CASE REVIEW OF ENFORCEMENT STATUS SO THE STATUS CODES UNIQUE TO THE PST DATA BASE WERE CONVERTED TO THE STATUS CODES USED IN THIS REPORT. SEE PAGE 10 FOR A DESCRIPTION OF THESE CODES.

DATA QUALITY: E - EPA APPROVED ANALYTICAL PROCEDURES,
Q - QUALITY CONTROL PROGRAM ESTABLISHED FOR SAMPLING PROCEDURES,
V - VERIFICATION OF CONTAMINATION THROUGH PROCEDURES LISTED BELOW:
1. SPLITTING SAMPLES WITH REGULATED ENTITY OR OTHER AGENCY FOR COMPARISON OF ANALYSIS RESULTS
2. RESAMPLING FOR VERIFYING ANALYSIS RESULTS
3. SUPERVISORY OR COMMITTEE REVIEW OF SAMPLING PROCEDURES AND ANALYSIS RESULTS

HB 938: AN ENTRY IN THIS FIELD CONSTITUTES NOTIFICATION UNDER H.B. 938 TO LOCAL OFFICIALS FOR CASES REPORTED UP TO MARCH 31, 1992. A "Y" CODE IN THIS FIELD UNDER THE IHW DIVISION MARKS A CASE WHICH HAS RESULTED IN POINT-OF-USE IMPACTS ON DOMESTIC, INDUSTRIAL, IRRIGATION, OR MUNICIPAL WELLS. A "Y" CODE OTHERWISE MARKS THOSE CASES IN WHICH CONTAMINATION MAY POTENTIALLY AFFECT A PUBLIC DRINKING WATER SUPPLY OR HAS RESULTED IN POINT-OF-USE IMPACTS.

TABLE 1
GROUND WATER CONTAMINATION CASE DESCRIPTIONS BY COUNTY
TEXAS WATER COMMISSION

| NEW CASES | FILE NAME | FILE NUMBER | LOCATION | CONTAMINATION DESCRIPTION | DATE | ENFORCEMENT STATUS | DATA QUALITY | HB 938 |
|-----------------|---------------------------------------|-------------|---|--|----------|--------------------|--------------|--------|
| ANDERSON | | | | | | | | |
| | IHW | | | | | | | |
| | ALCOA | 30143 | U.S. HWY 79, 7 MI. NE OF PALESTINE, TX. | pH, DISSOLVED SOLIDS, CHLORIDES | 3/15/85 | 1B , 6 | E,Q,V,2,3 | |
| | DOWELL SCHLUMBERGER - PALESTINE | 33570 | 2201 WEST REAGAN ST., PALESTINE, TEXAS | VOC'S,TPH,ETC. | 11/15/88 | 0 , 1A | E,Q,V,2 | |
| | MURRAY CORPORATION (1) | 33063 | 2002 TILE FACTORY ROAD, SW OF PALESTINE | F-LISTED SOLVENTS | 9/23/88 | 3B , 3 | E,Q,V,2 | |
| | PST | | | | | | | |
| | BUSH & BAILEY INC | 094958 | 1919 CROCKETT RD, PALESTINE | GASOLINE | 2/23/90 | 2 , 3 | E,Q | |
| | CHEVRON USA INC | 102214 | 816 W OAK, PALESTINE | GASOLINE, WASTE OIL, KEROSENE | 3/05/92 | 2A , 1A | E,Q | |
| | COLE KIM | 101546 | 1929 CROCKETT RD, PALESTINE | GASOLINE | 1/14/92 | 2 , 2A | E,Q | |
| | DIAMOND SHAMROCK REF & MKTG CO | 099241 | 403 W PALESTINE, PALESTINE | GASOLINE | 6/12/91 | 2A , 2A | E,Q | |
| | DOWELL SCHLUMBERGER INC | 094037 | 2201 W REAGAN, PALESTINE | UNKNOWN | 11/08/89 | 2A , 2A | E,Q | |
| | G & G EQUIPMENT COMPANY | 101810 | 33 N HWY 155 | | 9/23/92 | 1 , 2B | E,Q | |
| | HARDIN OIL CO | 100894 | W HWY 294 | | 11/15/91 | 5B , 1A | E,Q | |
| | SPENCER DISTRIBUTING CO | 099633 | 1901 CROCKETT RD, PALESTINE | GASOLINE, DIESEL | 7/16/91 | 2 , 3 | E,Q | |
| ANDREWS | | | | | | | | |
| | PST | | | | | | | |
| * | ACID ENGINEERING INC | 100754 | S HWY 385, ANDREWS | GASOLINE, DIESEL | 10/31/91 | 1 , 1A | E,Q | |
| | AMOCO PRODUCTION COMPANY | 102056 | | | 2/24/92 | 2 , 2B | E,Q | |
| | DOWELL SCHLUMBERGER INC | 092277 | HWY 385, ANDREWS | GASOLINE | 11/09/88 | 2 , 3 | E,Q | |
| | EXXON COMPANY USA | 096051 | N HWY 385, ANDREWS | GASOLINE | 6/29/90 | 2 , 2A | E,Q | |
| | PRIDE PETROLEUM SERVICES | 098042 | S HWY 385, ANDREWS | GASOLINE, DIESEL | 2/19/91 | 2B , 3 | E,Q | |
| | SCHOOLCRAFT O D | 091586 | 301 BROADWAY, ANDREWS | GASOLINE | 12/29/87 | 5B , 2A | E,Q | |
| | SOUTHWEST ENERGY DISTRIBUTORS | 101842 | 606 E BROADWAY, ANDREWS | GASOLINE | | 2A , 2A | E,Q | |
| | UNKNOWN | 094909 | 107 5TH, ANDREWS | GASOLINE | 9/25/89 | 1 , 1A | E,Q | |
| ANGELINA | | | | | | | | |
| | IHW | | | | | | | |
| | ANGELINA & NECHES RR (CENTURY FOREST) | 32770 | HWY 103 6 MILES EAST OF LUFKIN | XYLENES/ETHYL BENZENES/NAPHTHALENE/TOLUENE | 11/10/90 | 3B , 2B | V,3 | |
| | CHAMPION INTL CORP. | 30993 | SH 103, EAST OF LUFKIN | TDS | 10/18/88 | 2B , 2A | E,Q,V,2 | |
| | TEMPLE INLAND FIBERBOARD | 30112 | BOX FACTORY ROAD, DIBOLL | CREOSOTE | 5/22/86 | 3B , 6 | E,Q,V,2,3 | |
| * | TEMPLE-INLAND FOREST PRODUCTS | 35814 | HWY 59 | BTEX | 5/25/90 | 3A , 3 | E,Q,V,2 | |
| | PST | | | | | | | |
| | EXXON COMPANY USA | 091383 | 2113 TIMBERLAND, LUFKIN | GASOLINE | 6/03/87 | 2 , 2A | E,Q | |

TABLE 1
GROUND WATER CONTAMINATION CASE DESCRIPTIONS BY COUNTY
TEXAS WATER COMMISSION

| NEW FILE CASES NAME | FILE NUMBER | LOCATION | CONTAMINATION DESCRIPTION | DATE | ENFORCEMENT STATUS | DATA QUALITY | HB 938 |
|-------------------------------|----------------|------------------------------|------------------------------|----------|-----------------------|-----------------|--------|
| ANGELINA | | | | | | | |
| PST | | | | | | | |
| EXXON COMPANY USA | 093773 | 2304 ATKINSON DR, LUFKIN | UNKNOWN | 10/10/89 | 2, 2A | E,Q | |
| GREER ESTATES | 095663 | 1411 ATKINSON DR, LUFKIN | GASOLINE | 5/04/90 | 1, 1A | E,Q | |
| * KENT CHARLES DR | 101465 | 205 N TIMBERLAND DR, LUFKIN | GASOLINE, DIESEL, KEROSENE | 1/02/92 | 1, 1A | E,Q | |
| * MARTIN C M | 103397 | 2140 S FIRST ST, LUFKIN | GASOLINE | 6/04/92 | 2, 3 | E,Q | |
| OKAY FOOD STORES | 101464 | 103 N JOHN REDDIT DR, LUFKIN | GASOLINE | 1/09/92 | 2A, 1A | E,Q | |
| PECO OIL CO | 091259 | 2000 S 1ST, LUFKIN | GASOLINE | 3/12/87 | 2, 2A | E,Q | |
| TEMPLE OIL CO | 094806 | 505 TIMBERLAND, LUFKIN | GASOLINE | 1/29/90 | 2, 4 | E,Q | |
| * TEXAS DEPT OF PUBLIC SAFETY | 102879 | 100 CHRISTI ST, LUFKIN | GASOLINE | 4/14/92 | 2, 2A | E,Q | |
| * TRAVEL KING INC | 092747 | 4110 S 1ST ST, LUFKIN | DIESEL | 3/03/89 | 2, 2A | E,Q | |
| TX DOT | 096563 | 1805 N TIMBERLAND DR, LUFKIN | GASOLINE | 8/07/90 | 2A, 1A | E,Q | |
| VISA ENERGY INC | 091190 | S 1ST ST, LUFKIN | DIESEL | 12/29/86 | 2A, 6 | E,Q | |
| ARANSAS | | | | | | | |
| PST | | | | | | | |
| 1ST CITY ASSET SERVICE CO | 093473 | 816 N COMMERCE, ARANSAS PASS | GASOLINE | 8/07/89 | 2, 4 | E,Q | |
| ALBYS SEAFOOD | 094327 | CASTORLINE, FULTON | DIESEL | 12/19/89 | 2, 2A | E,Q | |
| C L THOMAS PETROLEUM INC | 096240 | 916 BRONTE, ROCKPORT | GASOLINE | 7/24/90 | 2, 3 | E,Q | |
| COPANO BAY PROVISIONING CO | 097627 | N HWY 35, ROCKPORT | GASOLINE | 1/02/91 | 2, 2A | E,Q | |
| * FFP OPERATING PARTNERS | 102018 | HWY 35, ROCKPORT | GASOLINE | 2/20/92 | 2A, 1A | E,Q | |
| * FIRST INTERSTATE BANK | 103628 | 3002 N HWY 35, ROCKPORT | GASOLINE | 6/22/92 | 2, 2A | E,Q | |
| FIRST NATIONAL BANK | 095707 | 513 BROADWAY, ROCKPORT | GASOLINE | 6/01/90 | 2, 6 | E,Q | |
| H E BUTT GROCERY CO | 092616 | COMMERCIAL, ARANSAS PASS | GASOLINE | 1/31/89 | 2, 2A | E,Q | |
| KEOUGH, PAT | 095271 | 1101 LIBERTY ST, ROCKPORT | GASOLINE | 3/15/90 | 2, 2A | E,Q | |
| ROCKPORT HARBORFRONT LP | 093228 | 1114 MAIN ST, ROCKPORT | GASOLINE | 6/29/89 | 2, 5 | E,Q | |
| TX DOT | 097672 | HWY 35, ROCKPORT | GASOLINE | 12/28/90 | 2A, 1A | E,Q | |
| ATASCOSA | | | | | | | |
| IHW | | | | | | | |
| DOWELL SCHLUMBERGER - LEMING | 33565 | US HWY 281 & FM 1470, LEMING | VOC'S,TPH,BTEX | 1/18/89 | 0, 2A | E,Q,V,2 | |
| PST | | | | | | | |
| COPE BENNY OIL CO | 099430 | 304 MAIN ST, PLEASANTON | GASOLINE | 7/02/91 | 2B, 3 | E,Q | |
| COPE BENNY OIL CO | 100143 | 303 BROADWAY, PLEASANTON | GASOLINE, WASTE OIL | 9/10/91 | 2A, 2A | E,Q | |
| * INGRAM READY MIX INC | 105711 | W HWY 97, PLEASANTON | DIESEL | 12/12/92 | 1, 1A | E,Q | |
| J T SOLLOCK JR INC | 095306 | IH 35, LITTLE | GASOLINE | 3/27/90 | 2, 2A | E,Q | |
| * KNIGHT DERAL | 104175 | 1515 SIMMONS, JOURDANTON | DIESEL | 7/28/92 | 2A, 2A | E,Q | |
| LONE STAR ICE & FOODS | 101710 | 1802 E HWY 97 | | 2/03/92 | 1, 2B | E,Q | |
| POTEET ISD | 101861 | HORTON RD | | 2/07/92 | 1, 2B | E,Q | |

TABLE 1
GROUND WATER CONTAMINATION CASE DESCRIPTIONS BY COUNTY
TEXAS WATER COMMISSION

| NEW FILE CASES NAME | FILE NUMBER | LOCATION | CONTAMINATION DESCRIPTION | DATE | ENFORCEMENT STATUS | DATA QUALITY | HB 938 |
|--|----------------|--|------------------------------|----------|-----------------------|-----------------|--------|
| ATASCOSA | | | | | | | |
| PST WEHMAN INC | 094358 | 301 MAIN, PLEASANTON | GASOLINE | 12/18/89 | 2B , 3 | E,Q | |
| AUSTIN | | | | | | | |
| PST CHEVRON USA INC | 096815 | 2007 MEYER, SEALY | GASOLINE | 8/08/90 | 2A , 2A | E,Q | |
| * EXXON COMPANY USA | 106177 | 1808 MYERS, SEALY | GASOLINE | 2/17/93 | 1 , 1A | E,Q | |
| BAILEY | | | | | | | |
| PST ASHFORD ANCEL | 095197 | 210 3RD, MULESHOE | GASOLINE | 3/15/90 | 2A , 2A | E,Q | |
| * MULESHOE COOPERATIVE GIN CO | 099261 | PO BOX 569, MULESHOE | GASOLINE, DIESEL | | 2 , 2A | E,Q | |
| MULESHOE ISD | 093475 | 400 AVE G, MULESHOE | GASOLINE | 8/03/89 | 2B , 3 | E,Q | |
| BANDERA | | | | | | | |
| PST ICE STORES INC | 091353 | 515 HWY 16, PIPE CREEK | | 6/16/87 | 2B , 5 | E,Q | |
| UNKNOWN | 092331 | PARK ROAD 37, LAKE HILLS | GASOLINE | 11/29/88 | 5B , 1A | E,Q | |
| BASTROP | | | | | | | |
| PST * ARBUCKLE OIL CO | 099805 | 714 CHESTNUT, BASTROP | GASOLINE | 8/06/91 | 5B , 3 | E,Q | |
| CHEVRON USA INC | 092287 | 902 COLLEGE, BASTROP | GASOLINE | 10/27/88 | 2A , 1A | E,Q | |
| * FFP OPERATING PARTNERS | 102608 | 908 COLLEGE AVE, BASTROP | GASOLINE | 3/18/92 | 2 , 2A | E,Q | |
| BAYLOR | | | | | | | |
| PST ATEX GAS INC | 100030 | 310 W CALIFORNIA, SEYMOUR | GASOLINE | 8/26/91 | 5B , 1A | E,Q | |
| HARMEL OIL CO | 095018 | 211 CALIFORNIA, SEYMOUR | GASOLINE | 2/22/90 | 1 , 1A | E,Q | |
| HUNT OIL CO | 097171 | E HWY 64, WRIGHT CITY | GASOLINE | 10/26/90 | 2A , 2A | E,Q | |
| P C'S PAINT & BODY | 095178 | 321 S MAIN, SEYMOUR | GASOLINE | 2/22/90 | 2A , 1A | E,Q | |
| SEYMOUR BUTANE CO | 095017 | 221 MAIN, SEYMOUR | GASOLINE | 2/22/90 | 2A , 1A | E,Q | |
| SEYMOUR CITY OF | 100549 | 805 N BROWNING, SEYMOUR | GASOLINE | | 5B , 1A | E,Q | |
| STYLES SAM | 094389 | 300 S MAIN, SEYMOUR | GASOLINE | 12/13/89 | 2 , 2A | E,Q | |
| TX DOT | 093076 | HWY 82, SEYMOUR | GASOLINE | 5/26/89 | 2 , 2A | E,Q | |
| BEE | | | | | | | |
| IHW MISSION PETROLEUM CARRIER/BEEVILLE SPILL | | 9 MI SW FROM BEEVILLE, TX ON US HWY 59 | GASOLINE | 12/21/90 | 2A , 1B | E | |
| PST BAUER MR | 098736 | 210. N ST MARYS, BEEVILLE | GASOLINE | 4/17/91 | 2A , 2A | E,Q | |

TABLE 1
GROUND WATER CONTAMINATION CASE DESCRIPTIONS BY COUNTY
TEXAS WATER COMMISSION

| NEW FILE | FILE | LOCATION | CONTAMINATION | DATE | ENFORCEMENT | DATA | HB 938 |
|--------------------------------|--------|-----------------------------------|-------------------|----------|-------------|---------|--------|
| CASES NAME | NUMBER | | DESCRIPTION | | STATUS | QUALITY | |
| BEE | | | | | | | |
| PST | | | | | | | |
| BEE COUNTY PRECINCT #2 | 099777 | UNITED BLDG, BEEVILLE | GASOLINE, DIESEL | 8/01/91 | 2, 3 | E,Q | |
| BEEVILLE ISD | 101761 | 815 N POLK ST | | 2/04/92 | 2A, 2B | E,Q | |
| * CIRCLE K CORP | 103969 | 600 E HOUSTON, BEEVILLE | GASOLINE | 7/17/92 | 2A, 1A | E,Q | |
| COURT OF BEE COUNTY | 100024 | 200 E CORPUS CHRISTI ST, BEEVILLE | GASOLINE | 8/20/91 | 2A, 2A | E,Q | |
| DIAMOND SHAMROCK REF & MKTG CO | 093981 | 601 WASHINGTON, BEEVILLE | GASOLINE | 10/29/89 | 2, 2A | E,Q | |
| LEGGETT WELDING & CONSTRUCTION | 101746 | W RAILWAY & MAIN ST | | 1/30/92 | 2A, 2B | E,Q | |
| * MERCHANT FAST MOTOR LINE | 102254 | RT 2, BEEVILLE | DIESEL | 3/10/92 | 2, 2A | E,Q | |
| US NAVY | 100517 | NAVAL AUX LANDING FD, BERCLAIR | JET FUEL | 10/15/91 | 2, 3 | E,Q | |
| BELL | | | | | | | |
| IHW | | | | | | | |
| ROCKWOOL INDUSTRIES | 30086 | 1741 E 6TH STREET, BELTON | ARSENIC, SELENIUM | 10/14/85 | 3A, 4 | E,Q,V,2 | |
| PST | | | | | | | |
| AMERICAN ARROW CO INC | 093988 | 200 E AVE C, KILLEEN | GASOLINE | 9/19/89 | 5B, 6 | E,Q | |
| ATCO DISTRIBUTING CO | 094998 | SPUR 74, VICTORY CITY | GASOLINE | 3/05/90 | 2, 5 | E,Q | |
| BEST BUTANE COMPANY | 092561 | 106 CLARK, BARTLETT | | 1/30/89 | 5B, 1A | E,Q | |
| BIG CHIEF DISTRIBUTORS | 096132 | IH 35, SALADO | GASOLINE | 7/03/90 | 5B, 1A | E,Q | |
| CARPENTER E R COMPANY | 101791 | 2611 GENERAL BRUCE DR | | 1/29/92 | 2, 2B | E,Q | |
| CLARK & FAREK BUILDING SUPPLY | 100178 | 1000 E HWY 190, KILLEEN | DIESEL | 9/17/91 | 2, 2A | E,Q | |
| DIAMOND SHAMROCK REF & MKTG CO | 091271 | 101 HWY 190, KILLEEN | GASOLINE | 3/31/87 | 2, 4 | E,Q | |
| DIAMOND SHAMROCK REF & MKTG CO | 095689 | 519 E HWY 190, HARKER HEIGHTS | GASOLINE | 5/17/90 | 2, 2A | E,Q | |
| DIAMOND SHAMROCK REF & MKTG CO | 099739 | 5520 S GENERAL BRUCE, TEMPLE | GASOLINE | 7/15/91 | 2, 5 | E,Q | |
| DIAMOND SHAMROCK REF & MKTG CO | 099740 | 101 MAIN, NOLANVILLE | GASOLINE | 7/15/91 | 2A, 2A | E,Q | |
| DIAMOND SHAMROCK REF & MKTG CO | 099741 | 710 INDUSTRIAL, TEMPLE | GASOLINE | 7/15/91 | 2B, 5 | E,Q | |
| DIAMOND SHAMROCK REF & MKTG CO | 099742 | 5418 W ADAMS, TEMPLE | GASOLINE | 7/15/91 | 2, 2A | E,Q | |
| DIAMOND SHAMROCK REF & MKTG CO | 099747 | 2805 S 5TH, TEMPLE | GASOLINE | 7/15/91 | 2, 2A | E,Q | |
| DIAMOND SHAMROCK REF & MKTG CO | 099748 | 1501 PASA DEL ORO, TEMPLE | GASOLINE | 7/15/91 | 2, 5 | E,Q | |
| DIAMOND SHAMROCK REF & MKTG CO | 099762 | 617 H K DODGEN (LOOP 363, TEMPLE | GASOLINE | 7/15/91 | 2, 4 | E,Q | |
| DIAMOND SHAMROCK REF & MKTG CO | 099764 | 3602 LOOP 363, TEMPLE | GASOLINE | 7/15/91 | 2, 2A | E,Q | |
| EXXON COMPANY USA | 096120 | 220 E HWY 190, KILLEEN | GASOLINE | 6/14/90 | 2, 5 | E,Q | |
| FINANCIAL RESOURCE MGMT., INC | 099966 | 215 W RANCIER AVE, KILLEEN | GASOLINE | 8/23/91 | 2A, 6 | E,Q | |
| HYONG KIM | 095358 | 418 N 10TH ST, KILLEEN | GASOLINE | 4/04/90 | 2, 3 | E,Q | |
| LENZ MARVIN | 092166 | 606 HWY 95, BARTLETT | GASOLINE | 9/15/88 | 2, 3 | E,Q | |
| MARTIN KENNY | 092118 | AVE M, TEMPLE | GASOLINE | 9/06/88 | 5B, 1A | E,Q | |
| MICKEY'S ENTERPRISES | 091115 | 2ND, KILLEEN | GASOLINE | | 2, 2A | E,Q | |
| * SOUTHLAND CORP | 102761 | 2905 W ADAMS, TEMPLE | GASOLINE | 4/06/92 | , 6 | E,Q | |

TABLE 1
GROUND WATER CONTAMINATION CASE DESCRIPTIONS BY COUNTY
TEXAS WATER COMMISSION

| NEW FILE | FILE | LOCATION | CONTAMINATION | ENFORCEMENT | DATA | HB 938 |
|--|--------|--|--|-------------|--------|-----------|
| CASES NAME | NUMBER | | DESCRIPTION | DATE | STATUS | QUALITY |
| BELL | | | | | | |
| PST | | | | | | |
| * SOUTHLAND CORP | 103142 | 1408 E RANCIER, KILLEEN | GASOLINE | 5/11/92 | , 6 | E,Q |
| SOUTHLAND CORPORATION | 097547 | 300 N MAIN, BELTON | GASOLINE | 12/04/90 | 2, 5 | E,Q |
| SOUTHLAND CORPORATION | 097548 | 101 W HWY 190, HARKER HEIGHTS | GASOLINE | 12/03/90 | 2, 2A | E,Q |
| SOUTHLAND CORPORATION | 098484 | 506 N COLLEGE, KILLEEN | GASOLINE | 3/29/91 | 2A, 2A | E,Q |
| STRASBURGER ENTERPRISES INC | 101978 | 2218 HOLLAND, BELTON | GASOLINE | 2/13/92 | 2A, 1A | E,Q |
| U PUMP M INC | 095359 | 812 N 38TH | | 5/03/90 | 1, 2B | E,Q |
| UNKNOWN | 091987 | 3402 LAS MORAS, TEMPLE | GASOLINE | | 1, 1A | E,Q |
| UNKNOWN | 092067 | E CENTRAL ST, BELTON | GASOLINE | 8/09/88 | 2, 2A | E,Q |
| UNKNOWN | 092716 | 200 AVE O, KILLEEN | UNKNOWN | 2/23/89 | 5B, 1A | E,Q |
| * US ARMY | 105953 | BLDG 2048, FORT HOOD | GASOLINE | 1/21/93 | 1, 1A | E,Q |
| * US ARMY | 105954 | BLDG 90083, FORT HOOD | GASOLINE | 1/21/93 | 1, 1A | E,Q |
| WM PROPERTIES | 094515 | FM 440, KILLEEN | GASOLINE | 1/09/90 | 2A, 2A | E,Q |
| ZIP CAR WASH | 098653 | 200 W HWY 190, KILLEEN | GASOLINE | 4/15/91 | 2A, 2A | E,Q |
| BEXAR | | | | | | |
| EAD | | | | | | |
| USGS FREON PLUME STUDY | | 22 WELLS AND SPRINGS IN BEXAR, COMAL AND HAYS COUNTIES | CCl3F (FREON) | 6/03/76 | 1, 2B | Q,V,2,3 |
| IHW | | | | | | |
| CAMP STANLEY | 69026 | 25800 RALPH FAIR RD., BOERNE | 1,2,DICHLOROETHYLENE, TETRACHLOROETHENE, TCE | 8/01/91 | 1, 6 | E |
| CHEMCENTRAL | 36396 | 1107 E. SOUTHCROSS ST., SAN ANTONIO | VOC'S,MEK,ETC. | 10/31/86 | 2B, 3 | E |
| CITY PUB SVC BD - SAN ANTONIO, BRAUNIG | 31855 | 16120 STREICH ROAD, SAN ANTONIO, TEXAS | CHLORIDES, SULPHATES | 1/01/85 | 0, 5 | E,Q,V,2 |
| CITY PUB SVC BD - SAN ANTONIO, SALADO ST | 37555 | 511 S. SALADO | TPH | 11/21/89 | 2A, 2 | E,Q |
| EXXON CO USA - FORMER HUMBLE REFINERY | 37962 | QUINTANA DR., SW MILITARY DRIVE, SAN ANTONIO | PETROLEUM RELEASES, DISPOSAL ACTIVITIES | 8/03/88 | 2B, 2A | E,Q,V,1 |
| FIRST QUALITY CYLINDER (AERO CHROME) | 38564 | 931 WEST LAUREL STREET, SAN ANTONIO | CHROMIUM | 6/01/88 | 4A, 2 | V,1,3 |
| HOWELL HYDROCARBONS | 34356 | 7811 S. PRESA, SAN ANTONIO | HYDROCARBONS | 7/01/80 | 3B, 2A | |
| INTERCHANGE OFFICE PARK | 30637 | 3016 AUSTIN HWY., SAN ANTONIO | SOLVENTS, LEAD | 5/29/84 | 2B, 2A | E,Q,V,1 |
| KAISER CEMENT | 32314 | 10440 PERRIN BEITEL, SAN ANTONIO, TX. | pH | 5/15/87 | 1A, 6 | E,Q,V,2,3 |
| LACKLAND TRAINING ANNEX | 50334 | LACKLAND TRAINING ANNEX, SAN ANTONIO | BENZENE, DICHLOROBENZENE, DIESEL FUEL, TCE | | 3, 6 | E |
| MONTERREY IRON & METAL | NONE | 2300 FRIO CITY RD., SAN ANTONIO | PHTHALATES, BENZENES, | 8/26/88 | 1A, 1A | E,Q,V,2 |

TABLE 1
GROUND WATER CONTAMINATION CASE DESCRIPTIONS BY COUNTY
TEXAS WATER COMMISSION

| NEW FILE CASES NAME | FILE NUMBER | LOCATION | CONTAMINATION DESCRIPTION | DATE | ENFORCEMENT STATUS | DATA QUALITY | HB 938 |
|-----------------------------------|----------------|---|---|----------|-----------------------|-----------------|--------|
| BEXAR | | | | | | | |
| IHW | | | | | | | |
| | | | HYDROCARBONS | | | | |
| RANDOLPH AIR FORCE BASE | 69011 | RANDOLPH AFB, SAN ANTONIO AREA OF FM 1518 BETWEEN BASE AND CIBOLO CREEK | BENZENE, TCE, TRANS1,2, DICHL ORETHYL | 6/07/88 | 3 , 6 | E, Q, V, 2, 3 | |
| SCHNECK AVIATION | 31791 | 1222 99TH AVE., SAN ANTONIO | TRICHLOROETHYLENE, CHROMIUM , TETRACHLOROETHYLENE | 1/07/91 | 2B , 4 | E | |
| SO. PAC. TRANS. CO. - SAN ANTONIO | NONE | 2.7 MI NE OF CENTER OF SA, INT EDGER & SEGUIN RD | PESTICIDES | 1/14/86 | 2 , 2A | E, Q | |
| SOUTHWEST RESEARCH INSTITUTE | 52096 | 6220 CULEBRA RD., SAN ANTONIO | VOCs | 3/13/90 | 0 , 2A | E, Q, V, 2 | |
| STANDARD INDUSTRIES | 31653 | NELSON RD AT RELIABLE DR., SAN ANTONIO, TEXAS | NITRATES | 3/17/89 | 3A, B , 2A | E | |
| * STAR ENTERPRISE - SAN ANTONIO | 35848 | 510 PETROLEUM DR., SAN ANTONIO | 78219 TPH, BETX | 10/30/89 | 2B , 2A | E, Q | |
| UNION PACIFIC - SAN ANTONIO | 34950 | 1711 QUINTANA RD. SAN ANTONIO | TPH | | 3B , 4 | | |
| * USAF - BROOKS AFB | 31922 | 2909 NORTH ROAD, SAN ANTONIO | TCE | 12/01/89 | 0 , 2 | E | |
| * USAF - DRMO - SAN ANTONIO | 34690 | EAST KELLY AFB | TCE | 2/28/92 | 3 , 2 | E, Q | |
| USAF - KELLY AFB | 31750 | WEST CENTRAL SAN ANTONIO | ORGANICS, INORGANICS | 7/18/88 | 3B , 3 | E, Q, V, 2 | |
| * VIA METROPOLITAN TRANSIT | 52110 | 101 MONTANA STREET, SAN ANTONIO | TPH, LEAD, OTHER TRACE METALS | 11/19/91 | 3B , 3 | E, Q, V, 1 | |
| MSW | | | | | | | |
| CITY OF SAN ANTONIO, MW-5, 10, 16 | PA-633 | | TOTAL DISSOLVED SOLIDS, CHLORIDES, TOTAL ORGANIC CARBON | 3/10/88 | 2 , 5 | E, Q, V, 2 | |
| PST | | | | | | | |
| 3600 BROADWAY PARTNERSHIP | 097098 | 3600 BROADWAY, SAN ANTONIO | GASOLINE | 10/30/90 | 2 , 3 | E, Q | |
| 410 REAL ESTATE COMPANY | 102114 | 2235 NW LOOP 410 | | 3/03/92 | 2A , 2B | E, Q | |
| A J PLOCH OIL CO INC | 093878 | 1318 E IH 10, SAN ANTONIO | DIESEL | 10/24/89 | 5B , 2A | E, Q | |
| A J PLOCH OIL CO INC | 095122 | 11607 IH 35, SAN ANTONIO | GASOLINE | 3/07/90 | 2 , 5 | E, Q | |
| * A J PLOCH OIL CO INC | 104613 | 2523 RIGSBY, SAN ANTONIO | GASOLINE, WASTE OIL | 8/29/92 | 2A , 2A | E, Q | |
| ABOLOFF MARVIN | 093643 | 1005 DONALDSON AVE, SAN ANTONIO | GASOLINE | 9/08/89 | 1 , 1A | E, Q | |
| ALLIED ELECTRIC COMPANY | 096041 | 511 HOEFGEN, SAN ANTONIO | GASOLINE | 7/02/90 | 1 , 1A | E, Q | |
| AUDIE MURPHY VA HOSPITAL | 095669 | 7400 MERTON MINTER BLVD, SAN ANTONIO | DIESEL | 5/18/90 | 1 , 1A | E, Q | |
| * AVIS | 098879 | 9603 JOHN SAUNDERS RD, SAN ANTONIO | DIESEL | 5/07/91 | 2A , 2A | E, Q | |
| BAETEN GERTRUDE | 101638 | 1706 S ZARZAMORA | | 1/17/92 | 2A , 2B | E, Q | |
| BANK ONE - TRUST DEPT | 101247 | 2602 E COMMERCE ST | | 12/17/91 | 2A , 2B | E, Q | |
| BAPTIST MEDICAL CENTER | 099277 | 4214 E SOUTHCROSS BLVD, SAN ANTONIO | DIESEL | 6/10/91 | 2A , 2A | E, Q | |
| * BARRINGTON INTERNATIONAL CORP | 100710 | 1815 FREDERICKSBURG RD, SAN ANTONIO | GASOLINE | 10/14/91 | 2 , 2A | E, Q | |

TABLE 1
GROUND WATER CONTAMINATION CASE DESCRIPTIONS BY COUNTY
TEXAS WATER COMMISSION

| NEW CASES | FILE NAME | FILE NUMBER | LOCATION | CONTAMINATION DESCRIPTION | DATE | ENFORCEMENT STATUS | DATA QUALITY | HB 938 |
|-----------|------------------------------|-------------|--------------------------------------|---------------------------|----------|--------------------|--------------|--------|
| BEXAR | | | | | | | | |
| PST | | | | | | | | |
| | BELDON ROOFING & REMODELING | 096623 | 5039 WEST AVE, SAN ANTONIO | GASOLINE | 8/31/90 | 2 , 5 | E,Q | |
| | BENSON TOM CHEVROLET | 101713 | 9400 SAN PEDRO | | 12/17/91 | 2A , 2B | E,Q | |
| | BLUE BELL CREAMERIES INC | 101731 | 4631 W TIMCO | | 1/29/92 | 2A , 2B | E,Q | |
| * | BOLDRICK NEILL | 104251 | 309 S SALADO, SAN ANTONIO | GASOLINE | 8/11/92 | 5B , 1A | E,Q | |
| * | BORDEN INC | 098450 | 875 E ASHBY PL, SAN ANTONIO | GASOLINE, WASTE OIL | 4/05/91 | 2 , 3 | E,Q | |
| | BORDEN PKGING & IND PRODUCTS | 093052 | 422 CAROLINA ST, SAN ANTONIO | GASOLINE | 4/17/89 | 2B , 5 | E,Q | |
| | BOYD CORP | 098723 | 6325 SAN PEDRO, SAN ANTONIO | GASOLINE | 2/11/91 | 1 , 1A | E,Q | |
| | BRIDGESTONE/FIRESTONE INC | 097889 | 11540 PERRIN BEITEL RD, SAN ANTONIO | WASTE OIL | 1/31/91 | 2 , 2A | E,Q | |
| * | C & W MANHATTEN & ASSOC | 103305 | 3159 PAN AMERICAN EXWY, SAN ANTONIO | GASOLINE, DIESEL | 5/28/92 | 2A , 1A | E,Q | |
| | CELOTEX | 093806 | 2943 W SOUTHCROSS BLVD, SAN ANTONIO | GASOLINE | 9/18/89 | 2 , 2A | E,Q | |
| * | CENTRAL PROPERTIES INC | 098155 | 1047 SE MILITARY DR, SAN ANTONIO | DIESEL | 2/20/91 | 1 , 1A | E,Q | |
| | CHARTER MARKETING CO | 091243 | 803 W OLD HWY 90, SAN ANTONIO | GASOLINE | 1/23/86 | 2A , 2A | E,Q | |
| | CHEVRON USA INC | 091008 | 2899 THOUSAND OAKS DR, SAN ANTONIO | GASOLINE | 12/21/83 | 2 , 3 | E,Q | |
| | CHEVRON USA INC | 091134 | 13980 NACOGDOCHES RD, SAN ANTONIO | DIESEL | 7/03/86 | 2 , 2A | E,Q | |
| | CHEVRON USA INC | 091313 | 10034 SAN PEDRO AVE, SAN ANTONIO | DIESEL | 5/18/87 | 2 , 2A | E,Q | |
| | CHEVRON USA INC | 093260 | 6801 HWY 90 WEST, SAN ANTONIO | GASOLINE | 7/07/89 | 2 , 4 | E,Q | |
| | CHEVRON USA INC | 093307 | 4714 FREDERICKSBURG RD, SAN ANTONIO | GASOLINE | 7/11/89 | 2 , 3 | E,Q | |
| | CHEVRON USA INC | 093341 | 1118 HARRY WURZBACH, SAN ANTONIO | GASOLINE | 7/21/89 | 2 , 6 | E,Q | |
| | CHEVRON USA INC | 093470 | 2701 NE LOOP 410, SAN ANTONIO | UNKNOWN | 8/14/89 | 2 , 6 | E,Q | |
| | CHEVRON USA INC | 093601 | 603 PLEASANTON RD, SAN ANTONIO | GASOLINE | 9/06/89 | 2 , 5 | E,Q | |
| | CHEVRON USA INC | 093842 | 11055 N IH 35, SAN ANTONIO | GASOLINE | 10/06/89 | 2 , 4 | E,Q | |
| | CHEVRON USA INC | 093879 | 4602 NW LOOP 410, SAN ANTONIO | UNKNOWN | 10/25/89 | 2A , 2A | E,Q | |
| | CHEVRON USA INC | 093920 | 4802 WALZEM RD, SAN ANTONIO | GASOLINE | | 2 , 4 | E,Q | |
| | CHEVRON USA INC | 093941 | 903 SW MILITARY DR, SAN ANTONIO | GASOLINE | 11/02/89 | 2 , 5 | E,Q | |
| | CHEVRON USA INC | 094201 | 4035 HOUSTON, SAN ANTONIO | GASOLINE | 12/18/89 | 2 , 5 | E,Q | |
| | CHEVRON USA INC | 097069 | 8210 MARBACH RD, SAN ANTONIO | GASOLINE | 10/11/90 | 2A , 2A | E,Q | |
| | CHEVRON USA INC | 098951 | 701 N MAIN ST, SAN ANTONIO | GASOLINE | 1/25/91 | 2A , 2A | E,Q | |
| * | CHEVRON USA INC | 104584 | 103 N W.W. WHITE, SAN ANTONIO | UNKNOWN | 10/14/91 | 2A , 1A | E,Q | |
| | CIRCLE K CORP | 091970 | 9129 FM 78, CONVERSE | GASOLINE | 6/17/88 | 5B , 1A | E,Q | |
| | CIRCLE K CORP | 092645 | 3127 ACKERMAN RD, KIRBY | GASOLINE | 2/16/89 | 2A , 2A | E,Q | |
| | CIRCLE K CORP | 101083 | 551 FREDERICKSBURG RD, SAN ANTONIO | GASOLINE | 10/23/91 | 2A , 6 | E,Q | |
| | CITY OF SAN ANTONIO | 102014 | W CROCKETT & NAVARRO ST, SAN ANTONIO | UNKNOWN | 3/02/92 | 2A , 2A | E,Q | |
| | CITY PUBLIC SERVICE | 093915 | 326 JONES AVE, SAN ANTONIO | DIESEL | 10/23/89 | 2 , 5 | E,Q | |
| | CITY PUBLIC SERVICE | 096660 | 305 MISSION RD, SAN ANTONIO | WASTE OIL | 1/16/90 | 2 , 3 | E,Q | |
| | CITY PUBLIC SERVICE | 096870 | 2362 NW LOOP 410, SAN ANTONIO | GASOLINE, WASTE OIL | 9/25/90 | 2A , 6 | E,Q | |

TABLE 1
GROUND WATER CONTAMINATION CASE DESCRIPTIONS BY COUNTY
TEXAS WATER COMMISSION

| NEW FILE CASES NAME | FILE NUMBER | LOCATION | CONTAMINATION DESCRIPTION | DATE | ENFORCEMENT STATUS | DATA QUALITY | HB 938 |
|------------------------|----------------|---------------------------------------|--------------------------------|----------|-----------------------|-----------------|--------|
| BEXAR | | | | | | | |
| PST | | | | | | | |
| | 097747 | 303 MISSION RD, SAN ANTONIO | DIST FUEL OIL | 1/10/91 | 1 , 1A | E,Q | |
| * | 100860 | 16120 STREICH RD, SAN ANTONIO | GASOLINE | 11/13/91 | 2 , 3 | E,Q | |
| * | 103306 | 9599 GARDNER RD, SAN ANTONIO | DIESEL | 4/10/92 | 2 , 2A | E,Q | |
| * | 104566 | 915 MATAMORAS, SAN ANTONIO | GASOLINE | 9/08/92 | 2A , 2A | E,Q | |
| | 096978 | 310 NEVADA ST, SAN ANTONIO | GASOLINE, DIESEL, WASTE OIL | 10/16/90 | 2 , 2A | E,Q | |
| * | 103134 | 5005 WEST AVE, SAN ANTONIO | GASOLINE, CHEMICAL | 5/19/92 | 2A , 1A | E,Q | |
| * | 104048 | 5300 SE LOOP 410, SAN ANTONIO | WASTE OIL, OTHER | 7/23/92 | 2A , 1A | E,Q | |
| | 101797 | 2002 FREDERICKSBURG RD | | 1/28/92 | 2A , 2B | E,Q | |
| * | 103383 | 1423 N FLORES, SAN ANTONIO | GASOLINE | 5/07/92 | 2 , 5 | E,Q | Y |
| | 095128 | 9610 JOHN SAUNDERS DR, SAN ANTONIO | GASOLINE | 2/22/90 | 2 , 2A | E,Q | |
| | 101264 | 25800 RALPH FAIR RD, BOERNE | GASOLINE | 12/13/91 | 2 , 2A | E,Q | |
| | 101780 | 101310 JOHN CAPE RD | | 1/31/92 | 2A , 2B | E,Q | |
| | 091265 | 6003 DE ZAVALA RD, SAN ANTONIO | GASOLINE | 3/26/87 | 2A , 2A | E,Q | |
| | 091433 | 8102 CALLAGHAN RD, SAN ANTONIO | GASOLINE | 8/21/87 | 2 , 2A | E,Q | |
| | 092108 | W MILITARY DR, SAN ANTONIO | GASOLINE | 8/26/88 | 2 , 4 | E,Q | |
| | 092308 | 1603 GOLIAD RD, SAN ANTONIO | GASOLINE | 11/10/88 | 2 , 5 | E,Q | |
| | 092332 | 5126 BLANCO, SAN ANTONIO | GASOLINE | 11/29/88 | 2 , 3 | E,Q | |
| | 094094 | 6910 S FLORES, SAN ANTONIO | GASOLINE | 11/28/89 | 2A , 2A | E,Q | |
| * | 094143 | 102 DEMYA DR, SAN ANTONIO | GASOLINE | 11/16/89 | 2 , 5 | E,Q | |
| | 094237 | 703 N ZARZAMORA ST, SAN ANTONIO | GASOLINE | 12/04/89 | 2 , 2A | E,Q | |
| | 094238 | 2601 NOGALITOS, SAN ANTONIO | GASOLINE | 12/01/89 | 2 , 3 | E,Q | |
| | 094542 | 8722 PERRIN BEITEL, SAN ANTONIO | CHEMICAL | 1/16/90 | 2 , 2A | E,Q | |
| | 098012 | 5102 RITTIMAN RD, SAN ANTONIO | GASOLINE | 2/08/91 | 2 , 2A | E,Q | |
| | 098013 | 2520 BROADWAY, SAN ANTONIO | GASOLINE | 2/08/91 | 2 , 3 | E,Q | |
| | 098014 | 6022 RIGSBY RD, SAN ANTONIO | GASOLINE | 2/08/91 | 2 , 2A | E,Q | |
| | 098015 | 1871 BANDERA RD, SAN ANTONIO | GASOLINE | 2/08/91 | 2 , 5 | E,Q | |
| | 098016 | 6003 PEARSALL RD, SAN ANTONIO | GASOLINE | 2/08/91 | 2A , 2A | E,Q | |
| | 098017 | 11711 O'CONNOR RD, SAN ANTONIO | GASOLINE | 2/08/91 | 2B , 3 | E,Q | |
| | 098018 | 1117 COLISEUM RD, SAN ANTONIO | GASOLINE | 2/08/91 | 2A , 2A | E,Q | |
| | 098020 | 5239 RIGSBY RD, SAN ANTONIO | GASOLINE | 2/08/91 | 2 , 2A | E,Q | |
| * | 098440 | 1002 CASTROVILLE RD, SAN ANTONIO | GASOLINE | 2/08/91 | 2 , 2A | E,Q | |
| | 098456 | 1901 S NEW BRAUNFELS AVE, SAN ANTONIO | GASOLINE | 12/05/90 | 2A , 2A | E,Q | |
| | 098586 | 4722 WEST AVE, SAN ANTONIO | GASOLINE | 4/10/91 | 2 , 3 | E,Q | |
| | 100288 | 4338 W COMMERCE, SAN ANTONIO | GASOLINE | 9/20/91 | 2A , 1A | E,Q | |

TABLE 1
GROUND WATER CONTAMINATION CASE DESCRIPTIONS BY COUNTY
TEXAS WATER COMMISSION

| NEW FILE | FILE | LOCATION | CONTAMINATION | ENFORCEMENT | DATA | HB 938 |
|------------|--------------------------------|----------|-------------------------------------|---------------------|----------|-------------|
| CASES NAME | NUMBER | | DESCRIPTION | STATUS | QUALITY | |
| | | | | DATE | | |
| ----- | | | | | | |
| BEXAR | | | | | | |
| PST | | | | | | |
| | DIAMOND SHAMROCK REF & MKTG CO | 100951 | 451 NEW LAREDO HWY, SAN ANTONIO | GASOLINE | 11/19/91 | 2A , 2A E,Q |
| * | DIAMOND SHAMROCK REF & MKTG CO | 102997 | 4507 RITTIMAN RD, SAN ANTONIO | GASOLINE | 4/30/92 | 2A , 1A E,Q |
| * | DIAMOND SHAMROCK REF & MKTG CO | 103518 | 1419 CASTROVILLE RD, SAN ANTONIO | GASOLINE, DIESEL | 5/29/92 | 2 , 2A E,Q |
| * | DIAMOND SHAMROCK REF & MKTG CO | 103524 | 3225 COMMERCIAL, SAN ANTONIO | GASOLINE | 6/16/92 | 2A , 1A E,Q |
| * | DIAMOND SHAMROCK REF & MKTG CO | 104283 | 819 E MULBERRY, SAN ANTONIO | GASOLINE | 8/19/92 | 2A , 1A E,Q |
| * | DITTMAR LUMBER CORP | 105897 | 500 SEGUIN RD, SAN ANTONIO | GASOLINE, DIESEL | 1/11/93 | 1 , 1A E,Q |
| * | DONAHO VIVIAN C | 099460 | 161 WARD AVE, SAN ANTONIO | DIESEL | 7/09/91 | 2 , 3 E,Q |
| | E Z MART STORES INC | 096960 | 1234 PAT BOOKER RD, UNIVERSAL CITY | GASOLINE | 10/05/90 | 2 , 3 E,Q |
| | EG&G AUTOMOTIVE RESEARCH INC | 091415 | 5404 BANDERA RD, SAN ANTONIO | GASOLINE | 8/11/87 | 2 , 3 E,Q |
| | EXXON CO USA | 093654 | 5801 BABCOCK RD, SAN ANTONIO | GASOLINE | 9/15/89 | 2 , 4 E,Q |
| | EXXON CO USA | 093725 | 7210 SW LOOP 410, SAN ANTONIO | GASOLINE | 9/13/89 | 2 , 6 E,Q |
| | EXXON CO USA | 097231 | 7003 W HWY 90, SAN ANTONIO | WASTE OIL | 11/01/90 | 2 , 6 E,Q |
| | EXXON CO USA | 098240 | 700 S ST MARYS, SAN ANTONIO | GASOLINE | 3/12/91 | 1 , 6 E,Q |
| | EXXON COMPANY USA | 091493 | 1554 BANDERA RD, SAN ANTONIO | GASOLINE | 9/15/87 | 2 , 2A E,Q |
| | EXXON COMPANY USA | 091520 | 4678 WALZEM RD, SAN ANTONIO | GASOLINE | 10/28/87 | 2B , 5 E,Q |
| | EXXON COMPANY USA | 091612 | 3926 W COMMERCE, SAN ANTONIO | GASOLINE | 1/15/88 | 2 , 3 E,Q |
| | EXXON COMPANY USA | 092073 | 1222 PAT BOOKER RD, UNIVERSAL CITY | GASOLINE | 10/26/87 | 2 , 4 E,Q |
| | EXXON COMPANY USA | 092113 | 2706 CULEBRA, SAN ANTONIO | GASOLINE | 7/19/88 | 2 , 4 E,Q |
| | EXXON COMPANY USA | 092327 | 6523 SAN PEDRO AVE, SAN ANTONIO | GASOLINE | 12/05/88 | 2 , 2A E,Q |
| | EXXON COMPANY USA | 093248 | 3214 N PAN AM EXWY, SAN ANTONIO | GASOLINE | 6/29/89 | 2 , 5 E,Q |
| | EXXON COMPANY USA | 093250 | 9623 W TERMINAL DR, SAN ANTONIO | JET FUEL | 6/28/89 | 2 , 3 E,Q |
| | EXXON COMPANY USA | 093298 | 2302 WEST AVE, SAN ANTONIO | GASOLINE | 7/11/89 | 2 , 6 E,Q |
| | EXXON COMPANY USA | 093956 | 7903 FREDERICKSBURG RD, SAN ANTONIO | GASOLINE | 10/17/89 | 2B , 5 E,Q |
| | EXXON COMPANY USA | 094620 | 403 FAIR AVE, SAN ANTONIO | GASOLINE | 1/04/90 | 2A , 2A E,Q |
| * | EXXON COMPANY USA | 096979 | 103 S WW WHITE RD, SAN ANTONIO | GASOLINE | 10/18/90 | 2 , 2A E,Q |
| | EXXON COMPANY USA | 098005 | 6002 S PAN AM EXWY, SAN ANTONIO | GASOLINE | 2/15/91 | 2 , 5 E,Q |
| | EXXON COMPANY USA | 098235 | 2602 NW LOOP 410, SAN ANTONIO | GASOLINE | 2/11/91 | 2 , 5 E,Q |
| | EXXON COMPANY USA | 099271 | 7003 W HWY 90, SAN ANTONIO | GASOLINE | 6/14/91 | 2A , 1A E,Q |
| * | EXXON COMPANY USA | 099589 | 2730 HILLCREST DR, SAN ANTONIO | GASOLINE | 7/18/91 | 1 , 1A E,Q |
| | EXXON COMPANY USA | 100588 | 8443 FREDERICKSBURG RD, SAN ANTONIO | GASOLINE | 6/27/91 | 2A , 2A E,Q |
| | EXXON COMPANY USA | 100702 | 423 N NEW BRAUNFELS, SAN ANTONIO | GASOLINE | 7/17/91 | 2A , 2A E,Q |
| * | EXXON COMPANY USA | 103432 | 4426 BLANCO, SAN ANTONIO | GASOLINE, WASTE OIL | 6/11/92 | 2A , 1A E,Q |
| * | EXXON COMPANY USA | 104631 | 2102 GOLIAD RD, SAN ANTONIO | UNKNOWN | 2/06/91 | 2 , 2A E,Q |
| | FDIC C/O AMRESKO MGMT INC | 100659 | 502 RIVERSIDE DR, SAN ANTONIO | GASOLINE, DIESEL | 10/15/91 | 2A , 1A E,Q |
| | FEDERAL AVIATION ADMIN | 101715 | LUKE BLVD | GASOLINE | 1/21/92 | 2A , 2B E,Q |

TABLE 1
GROUND WATER CONTAMINATION CASE DESCRIPTIONS BY COUNTY
TEXAS WATER COMMISSION

| NEW CASES | FILE NAME | FILE NUMBER | LOCATION | CONTAMINATION DESCRIPTION | DATE | ENFORCEMENT STATUS | DATA QUALITY | HB 938 |
|-----------|--------------------------------|-------------|------------------------------------|---------------------------|----------|--------------------|--------------|--------|
| BEXAR | | | | | | | | |
| PST | | | | | | | | |
| | FIRST CITY BANK / CENTRAL PARK | 095798 | 4718 DODGE ST, SAN ANTONIO | GASOLINE | 6/08/90 | 2, 3 | E,Q | |
| | FIRST SOUTH SAVINGS ASSOC | 095590 | 17119 SAN PEDRO AVE, SAN ANTONIO | GASOLINE | 4/26/90 | 2A, 1A | E,Q | |
| | FISCA OIL CO INC | 094025 | 2302 SE MILITARY DR, SAN ANTONIO | GASOLINE | 11/07/89 | 2, 5 | E,Q | |
| | FRMI NATIONS BANK | 102120 | 15900 SAN PEDRO AVE | | 3/02/92 | 2A, 2B | E,Q | |
| | GARZA SALVADOR | 096177 | 4018 S FLORES, SAN ANTONIO | GASOLINE | 6/18/90 | 2A, 1A | E,Q | |
| | GENERAL MOTORS CORP | 101246 | 2000 S PRESA ST, SAN ANTONIO | GASOLINE | 12/11/91 | 2, 2A | E,Q | |
| | GENERAL RENT-A-CAR | 093042 | 1111 JOHN HUTH, SAN ANTONIO | JET FUEL | 5/24/89 | 2, 3 | E,Q | |
| * | GIBSON PLUMBING CO | 103304 | 5511 DIETRICH RD, SAN ANTONIO | DIESEL | 4/22/92 | 2A, 2A | E,Q | |
| | H E BUTT GROCERY CO | 099399 | 4710 N PAN AM EXWY, SAN ANTONIO | DIESEL | 6/26/91 | 2, 2A | E,Q | |
| | H E BUTT GROCERY CO | 100978 | 4710 N PAN AM EXWY, SAN ANTONIO | DIESEL | 11/22/91 | 2, 2A | E,Q | |
| | HARKEN MARKETING | 095274 | 5106 RANDOLPH BLVD, SAN ANTONIO | GASOLINE | 3/31/90 | 2, 3 | E,Q | |
| | HAYES LEASING CO INC | 091350 | 9603 JOHN SAUNDERS RD, SAN ANTONIO | GASOLINE | 6/10/87 | 2, 4 | E,Q | |
| * | HE BUTT GROCERY CO | 105623 | 4710 N PAN AM EXWY, SAN ANTONIO | GASOLINE, DIESEL | | 2A, 2A | E,Q | |
| | HERNANDEZ RAYMOND | 101641 | 7507 NEW LAREDO HWY | | 1/13/92 | 2A, 2B | E,Q | |
| | HERNANDEZ ROBERTO | 095701 | 2703 COMMERCIAL AVE, SAN ANTONIO | GASOLINE | 5/31/90 | 1, 1A | E,Q | |
| | HERTZ CORP | 093256 | 1331 S TERMINAL DR, SAN ANTONIO | GASOLINE | 7/13/89 | 2B, 3 | E,Q | |
| | HOEKSTRA ARNOLD | 096206 | 8327 MCCULLOUGH, SAN ANTONIO | GASOLINE, WASTE OIL | 7/17/90 | 2A, 1A | E,Q | |
| | ICE STORES INC | 097100 | 1216 HOEFGEN, SAN ANTONIO | GASOLINE | 10/25/90 | 2, 4 | E,Q | |
| | JACK LAURENCE CORP | 092385 | 8307 SPEEDWAY, SAN ANTONIO | GASOLINE | 12/16/88 | 2B, 5 | E,Q | |
| | JOHNNIES PLASTIC INC | 099941 | 725 FLORIDA ST, SAN ANTONIO | GASOLINE | 8/20/91 | 2A, 1A | E,Q | |
| | JORRIE MARILYN | 101782 | 30 ESSEX | | 1/21/92 | 2A, 2B | E,Q | |
| * | JUDSON ISD | 104334 | 210 SCHOOL ST, CONVERSE | GASOLINE | 8/21/92 | 2, 5 | E,Q | |
| | JUNG INVESTMENTS | 101717 | 6414 WURZBACH | | 1/20/92 | 2A, 2B | E,Q | |
| * | KANE RICHARD | 103958 | 11215 WEIDNER RD, SAN ANTONIO | GASOLINE, WASTE OIL | 7/09/92 | 2A, 1A | E,Q | |
| | KELLY AIR FORCE BASE | 097219 | BLDG 347, KELLY AFB | GASOLINE, DIESEL | 10/26/90 | 2D, 1A | E,Q | |
| | KITTIE PETROLEUM | 091307 | 1251 HIGHLAND BLVD, SAN ANTONIO | | 5/15/87 | 2, 2A | E,Q | |
| | KITTIE PETROLEUM | 091831 | 7119 BLANCO RD, SAN ANTONIO | GASOLINE | 4/22/88 | 2, 2A | E,Q | |
| | KLM | 092325 | 5420 BANDERA RD, SAN ANTONIO | UNKNOWN | 8/02/88 | 2A, 1A | E,Q | |
| | KOSUB HARRY | 101712 | 14130 FM 1346 | | 1/21/92 | 5B, 2B | E,Q | |
| | MALIBU GRAND PRIX | 101914 | 7702 BRIARIDGE | | 2/10/92 | 2A, 2B | E,Q | |
| * | MAPCO INC | 092407 | 1719 GOLIAD RD, SAN ANTONIO | GASOLINE | 12/21/88 | 2, 2A | E,Q | |
| * | MAPCO INC | 092454 | 7398 MARBACH RD, SAN ANTONIO | WASTE OIL | 12/21/88 | 2A, 1A | E,Q | |
| * | MAPCO INC | 092455 | 7751 W HWY 90, SAN ANTONIO | WASTE OIL | 12/21/88 | 2A, 1A | E,Q | |
| | MARBACH CLAUDE | 092807 | 410 E GRAYSON ST, SAN ANTONIO | GASOLINE | 4/04/89 | 2B, 6 | E,Q | |
| * | MARTIN WRIGHT ELECTRIC COMPANY | 103473 | 227 W OLMES DR, SAN ANTONIO | UNKNOWN | 6/16/92 | 2, 3 | E,Q | |

TABLE 1
GROUND WATER CONTAMINATION CASE DESCRIPTIONS BY COUNTY
TEXAS WATER COMMISSION

| NEW FILE CASES NAME | FILE NUMBER | LOCATION | CONTAMINATION DESCRIPTION | DATE | ENFORCEMENT STATUS | DATA QUALITY | HB 938 |
|------------------------|--------------------------------|----------|---------------------------------------|----------|-----------------------|-----------------|--------|
| BEXAR | | | | | | | |
| PST | | | | | | | |
| | MCGAUGHY ELKIN | 093293 | STARCREST | 6/30/89 | 2 , 2B | E,Q | |
| * | MCMARR PROPERTIES | 104248 | 5822 STEMMONS DR, SAN ANTONIO | 7/31/92 | 2A , 1A | E,Q | Y |
| | MISSION PARK INTEREST INC | 094020 | 211 BROOKLYN, SAN ANTONIO | 11/13/89 | 2 , 6 | E,Q | |
| | MISSION PARK INTEREST INC | 094026 | 1700 SE MILITARY DR, SAN ANTONIO | 11/07/89 | 2B , 3 | E,Q | |
| | MOBIL OIL CORP | 091014 | 8002 CALLAGHAN RD, SAN ANTONIO | 6/29/84 | 2B , 3 | E,Q | |
| | MOBIL OIL CORP | 091754 | 2800 HILLCREST DR, SAN ANTONIO | 12/07/87 | 2 , 4 | E,Q | |
| | MOBIL OIL CORP | 093053 | 2629 PERRIN BEITEL, SAN ANTONIO | 5/19/89 | 2 , 5 | E,Q | |
| | MOBIL OIL CORP | 093214 | 4681 WALZEM RD, SAN ANTONIO | 5/19/89 | 2 , 5 | E,Q | |
| | MOBIL OIL CORP | 094832 | 2819 S NEW BRAUNFELS AVE, SAN ANTONIO | 2/13/90 | 5B , 1A | E,Q | |
| | MOBIL OIL CORP | 094961 | 10124 BROADWAY, SAN ANTONIO | 2/12/90 | 2 , 6 | E,Q | |
| * | MOBIL OIL CORP | 104926 | 8426 BROADWAY, SAN ANTONIO | 10/07/92 | 2A , 2A | E,Q | |
| * | MOBIL OIL CORP | 105037 | 7203 CULEBRA RD, SAN ANTONIO | 10/16/92 | 2 , 2A | E,Q | |
| * | MOBIL OIL CORP | 105038 | 15102 NACOGDOCHES, SAN ANTONIO | 10/16/92 | 2A , 2A | E,Q | |
| * | MOBIL OIL CORP | 105078 | 1118 VANCE JACKSON, SAN ANTONIO | 10/19/92 | 1 , 1A | E,Q | |
| * | MOBIL OIL CORP | 105079 | 2311 BABCOCK RD, SAN ANTONIO | 10/19/92 | 1 , 1A | E,Q | |
| * | MOBIL OIL CORP | 105080 | 12351 N IH 35, SAN ANTONIO | 10/19/92 | 2A , 2A | E,Q | |
| * | MOBIL OIL CORP | 105081 | 7664 TEZEL RD, SAN ANTONIO | 10/19/92 | 2 , 2A | E,Q | |
| * | MOBIL OIL CORP | 105164 | 10110 SAN PEDRO AVE, SAN ANTONIO | 10/19/92 | 1 , 1A | E,Q | |
| * | MOBIL OIL CORP | 105165 | 16707 NACOGDOCHES RD, SAN ANTONIO | 10/07/92 | 2 , 2A | E,Q | |
| * | MOBIL OIL CORP | 105167 | 2142 E SOUTHCROSS BLVD, SAN ANTONIO | 10/30/92 | 2A , 2A | E,Q | |
| * | MOBIL OIL CORP | 105820 | 4303 CALLAGHAN RD, SAN ANTONIO | 12/30/92 | 1 , 1A | E,Q | |
| * | MOBIL OIL CORP | 106080 | 420 VALLEY HI DR, SAN ANTONIO | 12/28/92 | 1 , 1A | E,Q | |
| | NATIONAL CONVENIENCE STORES | 091959 | 1302 CULEBRA, SAN ANTONIO | 6/14/88 | 2 , 2A | E,Q | |
| | NATIONAL CONVENIENCE STORES | 092206 | 5935 RITTIMAN RD, SAN ANTONIO | 10/13/88 | 2 , 2A | E,Q | |
| | NATIONAL CONVENIENCE STORES | 092505 | 1115 SAN PEDRO AVE, SAN ANTONIO | 1/13/89 | 2A , 2A | E,Q | |
| | NATIONAL CONVENIENCE STORES | 092872 | 15037 NACOGDOCHES RD, SAN ANTONIO | 4/17/89 | 2 , 2A | E,Q | |
| | NATIONAL CONVENIENCE STORES | 093466 | 707 FRIO CITY, SAN ANTONIO | 8/01/89 | 2 , 5 | E,Q | |
| | NATIONAL CONVENIENCE STORES | 094970 | 1502 HILDEBRAND, SAN ANTONIO | 2/06/90 | 2A , 2A | E,Q | |
| | NATIONAL CONVENIENCE STORES | 095114 | 123 WHITEWOOD, SAN ANTONIO | 2/09/90 | 2 , 5 | E,Q | |
| * | NATIONAL CONVENIENCE STORES | 105203 | 382 VALLEY HI DR, SAN ANTONIO | 11/20/90 | 1 , 1A | E,Q | |
| * | NATIONAL LINEN SERVICE | 104335 | 614 NOGALITOS ST, SAN ANTONIO | 8/11/92 | 2 , 2A | E,Q | |
| | NW TRANSPORT | 102013 | 139 GEMBLER RD, SAN ANTONIO | 2/18/92 | 2 , 6 | E,Q | |
| | OGDEN ALLIED AVIATION SERVICES | 093258 | 1396 S TERMINAL DR, SAN ANTONIO | 7/12/89 | 2 , 4 | E,Q | |
| | ONYX | 096751 | 132 BALCONES NORTH, SAN ANTONIO | 9/19/90 | 1 , 6 | E,Q | |
| | ORTIZ FRANK | 092761 | 138 CASTROVILLE RD, SAN ANTONIO | 3/16/89 | 2A , 1A | E,Q | |

TABLE 1
GROUND WATER CONTAMINATION CASE DESCRIPTIONS BY COUNTY
TEXAS WATER COMMISSION

| NEW FILE | FILE | LOCATION | CONTAMINATION | ENFORCEMENT | DATA | HB 938 |
|------------|-------------------------------|----------|-----------------------------------|------------------|----------|-------------|
| CASES NAME | NUMBER | | DESCRIPTION | DATE | STATUS | QUALITY |
| ----- | | | | | | |
| BEXAR | | | | | | |
| PST | | | | | | |
| | PAK-MOR MANUFACTURING CO INC | 097225 | 1123 SE MILITARY DR, SAN ANTONIO | GASOLINE, DIESEL | 11/09/90 | 2 , 3 E,Q |
| | PANJAWAI AMJAD | 101866 | 719 PALO ALTO RD, SAN ANTONIO | GASOLINE | 2/13/92 | 5B , 1A E,Q |
| | PENSKE TRUCK LEASING | 093379 | 3000-A E HOUSTON ST, SAN ANTONIO | DIESEL | 7/31/89 | 2A , 2A E,Q |
| | PERRYMAN, JOHN | 092411 | 651 PORTER, SAN ANTONIO | GASOLINE | 12/16/88 | 2 , 4 E,Q |
| | PHC INC | 095891 | 400 E MELROSE DR, SAN ANTONIO | GASOLINE | 5/23/90 | 2B , 5 E,Q |
| | PHILLIPS 66 CO | 100574 | 421 VALLEY HI DR, SAN ANTONIO | GASOLINE | 10/14/91 | 2A , 1A E,Q |
| | PHILLIPS PAPER CORP | 098964 | 3000 E HOUSTON ST, SAN ANTONIO | GASOLINE | 5/15/91 | 2 , 2A E,Q |
| | PIONEER CONCRETE OF TEXAS INC | 099972 | 500 STEVES AVE, SAN ANTONIO | DIESEL | 8/23/91 | 2 , 2A E,Q |
| | PIONEER OIL COMPANY | 091961 | 2320 N ZARZAMORA ST, SAN ANTONIO | GASOLINE | 6/15/88 | 2 , 5 E,Q |
| | POSEY JULIUS H | 101858 | 319 W PEDEN | | 2/11/92 | 1 , 2B E,Q |
| | QUICK STOP STORES INC | 093904 | 433 HWY 81, SAN ANTONIO | GASOLINE | 10/19/89 | 5B , 3 E,Q |
| * | RANGEL MARTIN | 103511 | 702 W SOUTHCROSS, SAN ANTONIO | GASOLINE | 6/19/92 | 2 , 2A E,Q |
| * | RESOLUTION TRUST CORP | 105316 | 211 S PECOS ST, SAN ANTONIO | GASOLINE | 11/12/92 | 2 , 3 E,Q |
| | RIATA CADILLAC | 098886 | 317 LEXINGTON AVE, SAN ANTONIO | GASOLINE | 5/08/91 | 2 , 5 E,Q |
| | ROBERTSON-CECO CORP | 097985 | 3600 THOUSAND OAKS DR | | 2/01/91 | 2 , 2B E,Q |
| * | RODGERS JACK III | 103655 | 1407 W LAUREL ST, SAN ANTONIO | GASOLINE | 6/26/92 | 2A , 1A E,Q |
| | ROYAL CROWN COLA CO | 100605 | 120 W JOSEPHINE, SAN ANTONIO | GASOLINE, DIESEL | 9/23/91 | 2 , 2A E,Q |
| | S & P CO | 093657 | 312 PEARL PKWY, SAN ANTONIO | DIESEL | 9/05/89 | 2 , 4 E,Q |
| | SAN ANTONIO CITY OF | 092040 | 1215 NORTHERN BLVD, SAN ANTONIO | GASOLINE | 7/19/88 | 2 , 2A E,Q |
| | SAN ANTONIO CITY OF | 092127 | 214 W NUEVA, SAN ANTONIO | GASOLINE | 9/15/88 | 2 , 5 E,Q |
| | SAN ANTONIO CITY OF | 092185 | 2002 NW 36TH ST, SAN ANTONIO | GASOLINE | 10/06/88 | 2A , 2A E,Q |
| | SAN ANTONIO CITY OF | 092192 | 6802 CULEBRA, SAN ANTONIO | DIESEL | 9/28/88 | 2 , 2A E,Q |
| | SAN ANTONIO CITY OF | 092494 | 7000 CULEBRA, SAN ANTONIO | DIESEL | 1/18/89 | 2 , 4 E,Q |
| | SAN ANTONIO CITY OF | 092751 | 8514 MISSION RD, SAN ANTONIO | GASOLINE | 3/15/89 | 2 , 2A E,Q |
| | SAN ANTONIO CITY OF | 093034 | 515 MISSION RD, SAN ANTONIO | GASOLINE | 5/19/89 | 2 , 2A E,Q |
| | SAN ANTONIO CITY OF | 093291 | 950 E HILDEBRAND AVE, SAN ANTONIO | GASOLINE | 7/12/89 | 2 , 6 E,Q |
| | SAN ANTONIO CITY OF | 093299 | JOHN SANDERS, SAN ANTONIO | GASOLINE | 7/07/89 | 1 , 1A E,Q |
| | SAN ANTONIO CITY OF | 093362 | 3635 E HOUSTON, SAN ANTONIO | GASOLINE | 7/25/89 | 2 , 5 E,Q |
| | SAN ANTONIO CITY OF | 093364 | 911 W MAYFIELD, SAN ANTONIO | GASOLINE | 7/25/89 | 2 , 6 E,Q |
| * | SAN ANTONIO CITY OF | 094636 | 4531 S ZARZAMORA ST, SAN ANTONIO | DIESEL | 1/09/90 | 2A , 1A E,Q |
| | SAN ANTONIO CITY OF | 094968 | 224 NEVADA, SAN ANTONIO | GASOLINE | 2/01/90 | 2 , 6 E,Q |
| | SAN ANTONIO CITY OF | 095305 | 2323 BUENA VISTA, SAN ANTONIO | GASOLINE | 3/22/90 | 2 , 2A E,Q |
| | SAN ANTONIO CITY OF | 095534 | 8235 MISSION RD, SAN ANTONIO | GASOLINE | 4/17/90 | 2 , 6 E,Q |
| | SAN ANTONIO CITY OF | 096487 | 203 DAKOTA, SAN ANTONIO | GASOLINE | 8/08/90 | 2A , 6 E,Q |
| | SAN ANTONIO CITY OF | 097999 | 2515 THOUSAND OAKS DR | | 1/09/91 | 2A , 2B E,Q |

TABLE 1
GROUND WATER CONTAMINATION CASE DESCRIPTIONS BY COUNTY
TEXAS WATER COMMISSION

| NEW FILE CASES NAME | FILE NUMBER | LOCATION | CONTAMINATION DESCRIPTION | DATE | ENFORCEMENT STATUS | DATA QUALITY | HB 938 |
|------------------------|----------------|-----------------------------------|--------------------------------|----------|-----------------------|-----------------|--------|
| BEXAR | | | | | | | |
| PST | | | | | | | |
| | 099794 | 1200 E DURANGO, SAN ANTONIO | GASOLINE | 8/07/91 | 2A , 2A | E,Q | |
| * | 104249 | S FRIO, SAN ANTONIO | UNKNOWN | 8/14/92 | 2A , 1A | E,Q | |
| * | 103098 | 4300 WEST AVE, SAN ANTONIO | DIESEL | 5/07/92 | 1 , 1A | E,Q | |
| | 093160 | 1310 BRAZOS, SAN ANTONIO | GASOLINE | 6/05/89 | 2A , 2A | E,Q | |
| * | 103834 | 1110 AUSTIN ST, SAN ANTONIO | GASOLINE | 7/10/92 | 2 , 2A | E,Q | |
| | 100412 | 8810 E IH 10, SAN ANTONIO | GASOLINE, DIESEL, WASTE OIL | 10/02/91 | 2A , 1A | E,Q | |
| | 102189 | 9706 N IH 35, SAN ANTONIO | GASOLINE, UNKNOWN | 3/09/92 | 2 , 2A | E,Q | |
| | 100092 | 3232 PAN AM EXWY, SAN ANTONIO | GASOLINE | 8/14/91 | 2A , 2A | E,Q | |
| | 095796 | 402 HOFEGEN, SAN ANTONIO | DIESEL | 5/10/90 | 2A , 6 | E,Q | |
| | 095893 | 1201 SHERMAN ST, SAN ANTONIO | GASOLINE | 5/21/90 | 2A , 2A | E,Q | |
| | 096396 | 1201 SHERMAN ST, SAN ANTONIO | WASTE OIL | 5/16/90 | 2 , 3 | E,Q | |
| | 091182 | 382 VALLEY HI DR, SAN ANTONIO | GASOLINE | 12/16/86 | 2 , 6 | E,Q | |
| | 091354 | 531 ISOM RD, SAN ANTONIO | GASOLINE | 6/09/87 | 2 , 2A | E,Q | |
| | 092096 | 9334 GUILBEAU RD, SAN ANTONIO | GASOLINE | 8/26/88 | 2B , 5 | E,Q | |
| | 092429 | 5530 SW MILITARY DR, SAN ANTONIO | GASOLINE | 12/27/88 | 2 , 3 | E,Q | |
| | 092467 | 2023 N ZARZAMORA ST, SAN ANTONIO | GASOLINE | 1/06/89 | 2 , 2A | E,Q | |
| | 092483 | 7557 MCCULLOUGH AVE, SAN ANTONIO | GASOLINE | 1/10/89 | 2 , 3 | E,Q | |
| | 092502 | 4302 MCCULLOUGH, SAN ANTONIO | GASOLINE | 1/17/89 | 2A , 2A | E,Q | |
| | 092503 | 1136 E GRAYSON, SAN ANTONIO | GASOLINE | 1/17/89 | 2 , 2A | E,Q | |
| | 092504 | 202 S TRINITY, SAN ANTONIO | GASOLINE | 1/16/89 | 2A , 2A | E,Q | |
| | 092554 | 3101 W MARTIN, SAN ANTONIO | GASOLINE | 1/27/89 | 2 , 3 | E,Q | |
| | 092555 | 619 W MALONE, SAN ANTONIO | GASOLINE | 1/27/89 | 2A , 2A | E,Q | |
| | 092556 | 539 W SOUTHCROSS, SAN ANTONIO | GASOLINE | 1/27/89 | 2 , 4 | E,Q | |
| | 092557 | 451 HOT WELLS BLVD, SAN ANTONIO | GASOLINE | 1/25/89 | 2B , 5 | E,Q | |
| | 092672 | 4069 MEDICAL DR, SAN ANTONIO | GASOLINE | 3/08/89 | 2B , 5 | E,Q | |
| | 092675 | 14330 NACOGDOCHES RD, SAN ANTONIO | GASOLINE | 3/09/89 | 2A , 2A | E,Q | |
| | 093195 | 8802 HUEBNER, SAN ANTONIO | GASOLINE | 6/07/89 | 2B , 5 | E,Q | |
| | 093309 | 1822 CINCINNATI, SAN ANTONIO | GASOLINE | 4/12/89 | 2 , 4 | E,Q | |
| | 098244 | 6565 BABCOCK RD, SAN ANTONIO | GASOLINE | 2/22/91 | 2 , 3 | E,Q | |
| | 098433 | 1822 S BRAZOS, SAN ANTONIO | GASOLINE | 10/13/89 | 2A , 2A | E,Q | |
| | 098435 | 2908 S NEW BRAUNFELS, SAN ANTONIO | GASOLINE | 10/13/89 | 2A , 2A | E,Q | |
| | 098482 | 1439 E SOUTHCROSS, SAN ANTONIO | GASOLINE | 10/13/89 | 2A , 2A | E,Q | |
| | 098488 | 8026 KITTY HAWK, SAN ANTONIO | GASOLINE | 10/13/89 | 2A , 2A | E,Q | |
| | 098489 | 5502 BLANCO RD, SAN ANTONIO | GASOLINE | 10/13/89 | 2A , 2A | E,Q | |

TABLE 1
GROUND WATER CONTAMINATION CASE DESCRIPTIONS BY COUNTY
TEXAS WATER COMMISSION

| NEW FILE CASES NAME | FILE NUMBER | LOCATION | CONTAMINATION DESCRIPTION | DATE | ENFORCEMENT STATUS | DATA QUALITY | HB 938 |
|--------------------------------|----------------|-------------------------------------|------------------------------|----------|-----------------------|-----------------|--------|
| ----- | | | | | | | |
| BEXAR | | | | | | | |
| PST | | | | | | | |
| SOUTHLAND CORPORATION | 098543 | 6067 DE ZAVALA RD, SAN ANTONIO | GASOLINE | 10/13/89 | 2A , 2A | E,Q | |
| SOUTHLAND CORPORATION | 099298 | 2033 BANDERA RD, SAN ANTONIO | GASOLINE | 5/24/91 | 2A , 2A | E,Q | |
| SOUTHLAND CORPORATION | 099300 | 5214 CALLAGHAN, SAN ANTONIO | GASOLINE | 5/24/91 | 2A , 2A | E,Q | |
| SOUTHLAND CORPORATION | 099302 | 7715 S ZARZAMORA, SAN ANTONIO | GASOLINE | 5/24/91 | 2A , 2A | E,Q | |
| SOUTHLAND CORPORATION | 099317 | 837 FRESNO ST, SAN ANTONIO | DIST FUEL OIL | 5/24/91 | 2A , 2A | E,Q | |
| SOUTHWEST RESEARCH INSTITUTE | 092532 | 6220 CULEBRA, SAN ANTONIO | GASOLINE | 1/24/89 | 2A , 2A | E,Q | |
| SOUTHWEST RESEARCH INSTITUTE | 093551 | 6220 CULEBRA, SAN ANTONIO | DIESEL | 8/25/89 | 2 , 2A | E,Q | |
| SOUTHWEST RESEARCH INSTITUTE | 094614 | 6220 CULEBRA, SAN ANTONIO | CHEMICAL | 12/18/89 | 2D , 2A | E,Q | |
| SOUTHWEST RESEARCH INSTITUTE | 095431 | 6220 CULEBRA, SAN ANTONIO | DIESEL | 12/18/89 | 2A , 2A | E,Q | |
| SOUTHWEST RESEARCH INSTITUTE | 096750 | 555 AVE C, SAN ANTONIO | GASOLINE | 9/12/90 | 2 , 3 | E,Q | |
| SOUTHWEST RESEARCH INSTITUTE | 098134 | 1220 5TH ST, SAN ANTONIO | GASOLINE | 2/26/91 | 2 , 2A | E,Q | |
| SOUTHWEST RESEARCH INSTITUTE | 099564 | 1303 4TH ST, SAN ANTONIO | GASOLINE, DIESEL | 7/17/91 | 2 , 2A | E,Q | |
| SOUTHWEST RESEARCH INSTITUTE | 100782 | 535 TOM SLICK AVE, SAN ANTONIO | ALCOH FUEL | 11/05/91 | 2A , 1A | E,Q | |
| SOUTHWESTERN BELL TELEPHONE CO | 092866 | 4119 BROADWAY, SAN ANTONIO | GASOLINE | 4/20/89 | 2 , 5 | E,Q | |
| SOUTHWESTERN BELL TELEPHONE CO | 095698 | 302 DAKOTA ST, SAN ANTONIO | CHEMICAL | 5/29/90 | 2 , 5 | E,Q | |
| SOUTHWESTERN BELL TELEPHONE CO | 102429 | 1735 COMMERCIAL AVE, SAN ANTONIO | HYDR FLUID, UNKNOWN | 2/13/92 | 2A , 2A | E,Q | |
| SPIGEL, STANLEY | 094148 | 3682 FREDERICKSBURG RD, SAN ANTONIO | CHEMICAL | 11/16/89 | 2 , 3 | E,Q | |
| SPIRES LEASING CORP-DOUGLAS JL | 102326 | 501 BROADWAY, SAN ANTONIO | GASOLINE | 3/25/92 | 2 , 2A | E,Q | |
| STAGLIK DON R | 092322 | 8519 MCCULLOUGH, SAN ANTONIO | GASOLINE | 9/12/88 | 2A , 1A | E,Q | |
| STAR ENTERPRISE | 093106 | 201 N CROSSROADS BLVD, SAN ANTONIO | GASOLINE | 6/13/89 | 2 , 4 | E,Q | |
| STAR ENTERPRISE | 094613 | 510 PETROLEUM DR, SAN ANTONIO | GASOLINE | 10/30/89 | 2D , 2A | E,Q | |
| STAR ENTERPRISE | 094635 | 2348 E COMMERCE, SAN ANTONIO | GASOLINE | 1/10/90 | 2A , 2A | E,Q | |
| STAR ENTERPRISE | 096625 | 1119 VANCE JACKSON RD, SAN ANTONIO | GASOLINE | 2/05/90 | 2 , 2A | E,Q | |
| STAR ENTERPRISE | 097349 | 418 FAIR AVE, SAN ANTONIO | GASOLINE | 11/16/90 | 1 , 1A | E,Q | |
| STAR ENTERPRISE | 097892 | 527 W CEVALLOS, SAN ANTONIO | GASOLINE | 1/24/91 | 2 , 2A | E,Q | |
| STAR ENTERPRISE | 099081 | 510 PETROLEUM DR, SAN ANTONIO | GASOLINE | 5/21/91 | 2D , 2A | E,Q | |
| STAR ENTERPRISE | 099413 | 4825 WALZEM RD, SAN ANTONIO | GASOLINE | 5/24/91 | 2 , 3 | E,Q | |
| STAR ENTERPRISE | 099426 | 1526 N NEW BRAUNFELS, SAN ANTONIO | UNKNOWN | 7/02/91 | 2 , 3 | E,Q | |
| STRASBURGER ENTERPRISES INC | 091173 | 1618 S ZARZAMORA ST, SAN ANTONIO | | 3/06/85 | 1 , 1A | E,Q | |
| STRASBURGER ENTERPRISES INC | 091460 | 7737 SW MILITARY RD, SAN ANTONIO | DIESEL | 8/26/87 | 2 , 3 | E,Q | |
| SUNGLO | 095036 | 2831 GUADALUPE, SAN ANTONIO | GASOLINE | 3/05/90 | 2 , 3 | E,Q | |
| SURLEAN MEAT COMPANY | 096745 | 1545 S SAN MARCOS ST, SAN ANTONIO | DIESEL | 9/05/90 | 2 , 2A | E,Q | |
| SWIFT INDEPENDENT PACKING CO | 096936 | 1901 S SAN MARCOS ST, SAN ANTONIO | GASOLINE, DIESEL | 9/27/90 | 2 , 3 | E,Q | |
| TEXAS DATAFLEET CORP | 093678 | 9010 TESORO DR, SAN ANTONIO | UNKNOWN | 9/13/89 | 2 , 2A | E,Q | |
| * THE STANLEY WORKS | 103485 | 2222 1/2 MALONE ST, SAN ANTONIO | GASOLINE, DIESEL | 6/16/92 | 2 , 2A | E,Q | Y |

TABLE 1
GROUND WATER CONTAMINATION CASE DESCRIPTIONS BY COUNTY
TEXAS WATER COMMISSION

| NEW CASES | FILE NAME | FILE NUMBER | LOCATION | CONTAMINATION DESCRIPTION | DATE | ENFORCEMENT STATUS | DATA QUALITY | HB 938 |
|-----------|-----------------------------|-------------|--------------------------------------|---------------------------|----------|--------------------|--------------|--------|
| BEXAR | | | | | | | | |
| | PST | | | | | | | |
| | TOM BENSON CHEVROLET CO INC | 096912 | 9400 SAN PEDRO AVE, SAN ANTONIO | GASOLINE, DIESEL | 9/26/90 | 2B , 5 | E,Q | |
| * | TRAMMELL CROW CO | 096593 | 724 BITTERS RD, SAN ANTONIO | GASOLINE | 8/15/90 | 2A , 1A | E,Q | |
| | TRANS DEVELOPMENT INC | 096304 | 4701 N PAN AM EXWY, SAN ANTONIO | GASOLINE, WASTE OIL | 7/27/90 | 2 , 3 | E,Q | |
| | TYRO OIL CORP | 093848 | 3155 SW MILITARY DR, SAN ANTONIO | DIESEL | 10/12/89 | 2A , 1A | E,Q | |
| | TYRO OIL CORP | 094496 | 3155 SW MILITARY DR, SAN ANTONIO | GASOLINE | 12/12/90 | 5B , 3 | E,Q | |
| | U HAUL CO OF SAN ANTONIO | 092279 | 2566 NW LOOP 410, SAN ANTONIO | GASOLINE | 11/14/88 | 2 , 3 | E,Q | |
| | U HAUL CO OF SAN ANTONIO | 096542 | 7699 W HWY 90, SAN ANTONIO | GASOLINE, WASTE OIL | 8/09/90 | 2 , 5 | E,Q | |
| | UNION PACIFIC RAILROAD | 101644 | 1711 QUINTANA RD, SAN ANTONIO | DIESEL | 1/20/92 | 2A , 1A | E,Q | |
| | UNION PACIFIC RAILROAD CO | 094035 | 1711 QUINTANA RD, SAN ANTONIO | GASOLINE | 11/09/89 | 2 , 2A | E,Q | |
| | UNION STOCK YARDS | 095803 | 1667 S SAN MARCOS ST, SAN ANTONIO | | 2/05/90 | 2A , 2A | E,Q | |
| | UNKNOWN | 091465 | FREDERICKSBURG, SAN ANTONIO | GASOLINE | 9/16/87 | 5B , 1A | E,Q | |
| | UNKNOWN | 091795 | GRAMERCY | | 4/18/88 | 5B , 6 | E,Q | |
| | UNKNOWN | 091862 | 9000 AIRPORT, SAN ANTONIO | GASOLINE | 7/23/87 | 2 , 5 | E,Q | |
| | UNKNOWN | 092117 | E NORTH LOOP RD, SAN ANTONIO | GASOLINE | 8/16/88 | 5B , 2A | E,Q | |
| | UNKNOWN | 093079 | HACKBERRY, SAN ANTONIO | UNKNOWN | 5/31/89 | 2D , 1A | E,Q | |
| | UNKNOWN | 093329 | DUVAL, SAN ANTONIO | WASTE OIL | 7/10/89 | 2D , 1A | E,Q | |
| | UNKNOWN | 097771 | NOGALITOS, SAN ANTONIO | GASOLINE | 1/17/91 | 5B , 1A | E,Q | |
| * | UNKNOWN | 102183 | 3565-570 SW MILITARY DR, SAN ANTONIO | UNKNOWN | 2/20/92 | 2A , 1A | E,Q | |
| * | UNKNOWN | 102813 | 705 E ELMIRA ST, SAN ANTONIO | GASOLINE | 3/01/91 | 2A , 1A | E,Q | |
| * | UNKNOWN | 104572 | 901 S LAREDO, SAN ANTONIO | UNKNOWN | 9/03/92 | 2A , 1A | E,Q | |
| * | UNKNOWN | 105818 | CALLAGHAN, SAN ANTONIO | GASOLINE | 1/13/93 | 1 , 1A | E,Q | |
| | UPS | 101938 | 6400 SEVEN STATES BLVD | | 2/07/92 | 2A , 2B | E,Q | |
| | US AIR FORCE | 091461 | 12 ABG/DE, RANDOLPH AFB | GASOLINE | 9/10/87 | 2 , 3 | E,Q | |
| | US AIR FORCE | 091957 | KELLY AFB, SAN ANTONIO | JET FUEL | | 2 , 1A | E,Q | |
| | US AIR FORCE | 092537 | 202 LACKLAND AFB, SAN ANTONIO | DIESEL | 1/31/89 | 2 , 2A | E,Q | |
| | US AIR FORCE | 093205 | KELLY AFB, SAN ANTONIO | GASOLINE | 6/26/89 | 2D , 1A | E,Q | |
| * | US AIR FORCE | 098725 | BLDGS 606 & 612, BROOKS AFB | DIESEL | 4/19/91 | 2 , 3 | E,Q | |
| | US AIR FORCE | 098855 | LACKLAND BLDG 4895, SAN ANTONIO | DIESEL | 4/16/91 | 2 , 6 | E,Q | |
| | US AIR FORCE | 100151 | BLDG 348, KELLY AFB | CHEMICAL | 9/09/91 | 1 , 1A | E,Q | |
| | US AIR FORCE | 101915 | BLDG 308, KELLY AFB | CHEMICAL | 2/14/92 | 2A , 1A | E,Q | |
| | US AIR FORCE | 102117 | | | 2/27/92 | 2A , 2B | E,Q | |
| | US AIR FORCE | 102229 | BLDG 654, SAN ANTONIO | CHEMICAL, OTHER | 11/22/91 | 2 , 3 | E,Q | |
| * | US AIR FORCE | 102944 | BLDG 1501, SAN ANTONIO | WASTE OIL, CHEMICAL | 4/28/92 | , 1A | E,Q | |
| * | US AIR FORCE | 103520 | BLDG 391, KELLY AFB | CHEMICAL | 1/14/91 | 1 , 1A | E,Q | |
| * | US AIR FORCE | 103528 | BLDG 200, KELLY AFB | DIESEL | 6/15/92 | 2A , 1A | E,Q | |

TABLE 1
GROUND WATER CONTAMINATION CASE DESCRIPTIONS BY COUNTY
TEXAS WATER COMMISSION

| NEW FILE | FILE | LOCATION | CONTAMINATION | ENFORCEMENT | DATA | HB 938 |
|-----------------------------|---------|-------------------------------------|--|-------------|---------|---------|
| CASES NAME | NUMBER | | DESCRIPTION | DATE | STATUS | QUALITY |
| BEXAR | | | | | | |
| PST | | | | | | |
| * US AIR FORCE | 104626 | W 3RD ST, RANDOLPH AFB | JET FUEL | 9/10/92 | 2 , 2A | E,Q |
| US AIR FORCE - SA-ALC/EM | 097679 | KELLY AFB, SAN ANTONIO | UNKNOWN | 1/03/91 | 2D , 1A | E,Q |
| US ARMY | 093015 | FT SAM HOUSTON, SAN ANTONIO | CHEMICAL | 5/15/89 | 2 , 4 | E,Q |
| US ARMY | 097233 | AFZG-DEH-EMO, FT SAM HOUSTON | GASOLINE | 11/07/90 | 2 , 2A | E,Q |
| US ARMY | 100620 | BUILDING 2610, FT SAM HOUSTON | GASOLINE | 10/08/91 | 2A , 2A | E,Q |
| US ARMY | 100944 | AFZG - DEH - EMO, SAN ANTONIO | GASOLINE | 11/07/91 | 2A , 1A | E,Q |
| US ARMY | 101714 | | | 1/15/92 | 2 , 2B | E,Q |
| US ARMY | 102037 | BLDG 5900 | | 1/24/92 | 2A , 2B | E,Q |
| * US ARMY | 103286 | BLDG 2427, SAN ANTONIO | UNKNOWN | 3/09/92 | 2A , 1A | E,Q |
| US DEPT OF THE ARMY | 100943 | BUILDING 366, SAN ANTONIO | GASOLINE | 11/18/91 | 2A , 1A | E,Q |
| * USAA | 100975 | 9800 FREDERICKSBURG RD, SAN ANTONIO | DIESEL | 11/25/91 | 2 , 4 | E,Q |
| VIA METROPOLITAN TRANSIT | 091490 | 1720 N FLORES ST, SAN ANTONIO | DIESEL | 10/02/87 | 2 , 3 | E,Q |
| VIA METROPOLITAN TRANSIT | 093820 | HOEFGEN | | 9/29/89 | 2D , 1A | E,Q |
| VIA METROPOLITAN TRANSIT | 097351 | 401 HOEFGEN ST | | 11/13/90 | 2D , 1A | E,Q |
| W & H INVESTMENTS | 093290 | 51 ESSEX, SAN ANTONIO | GASOLINE | 7/12/89 | 2 , 4 | E,Q |
| WARM SPRINGS REHABILITATION | 101927 | 5101 MEDICAL DR, SAN ANTONIO | DIESEL | 2/21/92 | 2 , 2A | E,Q |
| WELLS JAMES | 100948 | 14435 E IH 10 | | 11/14/91 | 2A , 2B | E,Q |
| WESTERN AUTO SUPPLY INC | 098823 | 2337 NW MILITARY DR, SAN ANTONIO | WASTE OIL | 5/02/91 | 2A , 2A | E,Q |
| WEYERHAEUSER COMPANY | 092035 | 611 POP GUNN, SAN ANTONIO | GASOLINE | 7/21/88 | 2 , 3 | E,Q |
| WHITE JOHN H & ASSOCIATES | 093048 | 735 E TRAVIS, SAN ANTONIO | GASOLINE | 5/09/89 | 2 , 6 | E,Q |
| WILBERT OF SAN ANTONIO | 094705 | 1319 MARCH RD, SAN ANTONIO | GASOLINE | 1/19/90 | 2 , 3 | E,Q |
| WORTH-THOMSON ASSOCIATES | 101711 | 5606 E HWY 87 | | 1/23/92 | 2 , 2B | E,Q |
| WUD | | | | | | |
| CAMP STANLEY | 0150117 | | TRICHLOROETHYLENE, CISITRANS-1,2- BICHLOROETHYLENE, TETRACHLOROETHYLENE | 8/09/91 | 2C , 5 | E,Q,V,2 |
| BLANCO | | | | | | |
| PST | | | | | | |
| TXDOT | 101885 | US HWY 281 | | 2/11/92 | 2A , 2B | E,Q |
| * UNKNOWN | 105405 | 1100 S WINTERS FUR ST, JOHNSON CITY | GASOLINE, DIESEL, WASTE OIL | 11/23/92 | 1 , 1A | E,Q |
| BOSQUE | | | | | | |
| PST | | | | | | |
| * UNKNOWN | 102484 | HWY 56, WHITNEY | GASOLINE | 4/01/92 | 2A , 1A | E,Q |

TABLE 1
GROUND WATER CONTAMINATION CASE DESCRIPTIONS BY COUNTY
TEXAS WATER COMMISSION

| NEW FILE | FILE | LOCATION | CONTAMINATION | ENFORCEMENT | DATA | |
|--------------|-----------------|--|---|-------------|-----------|--------|
| CASES NAME | NUMBER | | DESCRIPTION | STATUS | QUALITY | HB 938 |
| BOWIE | | | | | | |
| IHW | | | | | | |
| | 31002 | 155 BUCHANAN, TEXARKANA | CREOSOTE | 3A , 5 | E,Q,V,2,3 | |
| * | 30991 | 12 MILES WEST OF TEXARKANA ON HWY 82 | TNT, NITRATES, S, AS, METALS, ACIDS | 3A , 2A | E,Q,V,2,3 | |
| | 67004 | TEXARKANA | TRACE METALS, TCE, PCE, VINYL CHLORIDE | 3 , 2 | E,Q | |
| PCD | | | | | | |
| | | WEST 3RD ST AND MILAM ST. TEXARKANA, TX | CREOSOTE CONSTITUENTS | 5A , 3 | E,Q,V,2,3 | |
| | | 12 MILES WEST OF TEXARKANA | MUNITION COMPOUNDS, HEAVY METALS | 5A , 2 | E,Q,V,2,3 | |
| | 198907170 01 | ON LUBBOCK STREET, EAST SIDE OF RAILROAD TRACKS IN SOUTH TEXARKANA TEXARKANA, TX. | CREOSOTE CONSTITUENTS | 5A , 3 | E,Q,V,2,3 | |
| PST | | | | | | |
| | 101744 | 2615 NEW BOSTON RD, TEXARKANA | GASOLINE | 1 , 1A | E,Q | |
| | 091269 | NEW BOSTON, TEXARKANA | GASOLINE | 2A , 2A | E,Q | |
| | 102330 | 405 S LAKE DR | | 1 , 2B | E,Q | |
| | 101647 | 401 NE FRONT ST | | 2A , 2B | E,Q | |
| * | 105724 | 2723 W 7TH, TEXARKANA | GASOLINE, DIESEL | 1 , 1A | E,Q | |
| | 094560 | 5602 SUMMERHILL RD, TEXARKANA | GASOLINE | 2A , 1A | E,Q | |
| | 097588 | 2515 W 7TH S, TEXARKANA | GASOLINE, DIESEL | 2 , 3 | E,Q | |
| | 102236 | 221 S KING'S HWY, TEXARKANA | GASOLINE | 2 , 3 | E,Q | |
| * | 103578 | 2324 W 7TH, TEXARKANA | GASOLINE | 2A , 1A | E,Q | |
| | 094618 | 2314 NEW BOSTON RD, TEXARKANA | GASOLINE | 5B , 1A | E,Q | |
| * | 104547 | 4023 N STATE LINE, TEXARKANA | GASOLINE, DIESEL, WASTE OIL | 2A , 1A | E,Q | |
| | 098795 | 701 SPRUCE, TEXARKANA | GASOLINE, DIESEL | 2 , 2A | E,Q | |
| * | 104599 | 145 E BAILEY, NASH | GASOLINE, DIESEL, WASTE OIL | 2A , 1A | E,Q | |
| | 094324 | FM 560, HOOKS | GASOLINE | 2 , 5 | E,Q | |
| | 100831 | 2505 RICHMOND RD, TEXARKANA | GASOLINE, DIESEL | 2 , 2A | E,Q | |
| | 092767 | 4526 W 7TH ST, TEXARKANA | UNKNOWN | 2 , 4 | E,Q | |
| * | 105026 | HWY 67, MAUD | GASOLINE | 2A , 2A | E,Q | |
| | 097507 | 3101 W 7TH, TEXARKANA | GASOLINE | 2 , 6 | E,Q | |
| | 097296 | 1001 NEW BOSTON RD, TEXARKANA | GASOLINE, DIESEL | 2 , 2A | E,Q | |
| | 101261 | 1720 SPRUCE ST, TEXARKANA | GASOLINE | 2A , 2A | E,Q | |

TABLE 1
GROUND WATER CONTAMINATION CASE DESCRIPTIONS BY COUNTY
TEXAS WATER COMMISSION

| NEW FILE | FILE | LOCATION | CONTAMINATION | ENFORCEMENT | DATA | HB 938 |
|-------------------------------|--------|---------------------------------|--|-------------|---------|---------|
| CASES NAME | NUMBER | | DESCRIPTION | DATE | STATUS | QUALITY |
| BOWIE | | | | | | |
| PST | | | | | | |
| * HARRELL JERRY | 103998 | 2400 COLLEGE DR, TEXARKANA | GASOLINE | 7/27/92 | 2A , 2A | E,Q |
| MILLER BOWIE CO FARMERS ASSOC | 100900 | 200 LELIA ST, TEXARKANA | GASOLINE | 11/12/91 | 2 , 3 | E,Q |
| MOORE & HEINTSCHEL GOODYEAR | 092434 | 2601 NEW BOSTON RD, TEXARKANA | GASOLINE | 12/07/88 | 5B , 6 | E,Q |
| * MORRISS MARTHA | 099393 | 2222 NEW BOSTON RD, TEXARKANA | GASOLINE | 2/05/91 | 1 , 1A | E,Q |
| MOSLEY OIL COMPANY | 093420 | HWY 30, HOOKS | GASOLINE | 8/09/89 | 2 , 2A | E,Q |
| N E JONES OIL CO INC | 101534 | 2905 W 7TH, TEXARKANA | GASOLINE | 1/15/92 | 2A , 2A | E,Q |
| PRIMM EXXON (BOWIE COUNTY) | 098310 | 2401 COLLEGE DR, TEXARKANA | GASOLINE | 2/12/91 | 5B , 1A | E,Q |
| * RAFFAELLI STEVE | 103577 | WALNUT, TEXARKANA | GASOLINE | 6/24/92 | 5B , 1A | E,Q |
| RAFFERTY INTERNATIONAL INC | 097743 | 2701 W 7TH ST, TEXARKANA | GASOLINE | 1/09/91 | 2 , 2A | E,Q |
| RESOLUTION TRUST CORP | 096254 | 321 4TH ST, TEXARKANA | GASOLINE | 7/25/90 | 5B , 3 | E,Q |
| ROBINSON CARROL R | 099179 | 1701 W 7TH ST, TEXARKANA | GASOLINE | 5/16/91 | 2 , 2A | E,Q |
| SHUTE HIRAM | 099435 | 102 HWY 82, NEW BOSTON | GASOLINE | 7/02/91 | 2 , 2A | E,Q |
| * SOUTHERN PACIFIC TRANS CO | 105869 | 901 PKENIE AVE, TEXARKANA | DIESEL | 1/13/93 | 1 , 1A | E,Q |
| SOUTHLAND CORPORATION | 092681 | 1625 7TH ST, TEXARKANA | GASOLINE | 3/10/89 | 2 , 5 | E,Q |
| SOUTHLAND CORPORATION | 092682 | 3302 GHIO FISH RD, TEXARKANA | GASOLINE | 3/10/89 | 2 , 2A | E,Q |
| * TEX-ARK PROPERTIES | 103637 | TEXAS BLVD, TEXARKANA | GASOLINE | 6/15/92 | 5B , 1A | E,Q |
| TEXARKANA CITY OF | 100009 | MAIN ST, TEXARKANA | GASOLINE | 4/10/91 | 5B , 1A | E,Q |
| * TEXAS DEPT PUBLIC SAFETY | 104935 | 1516 HAMPTON, TEXARKANA | GASOLINE | 10/06/92 | 1 , 1A | E,Q |
| TRUMAN ARNOLD COMPANIES | 093073 | 1801 NEW BOSTON RD, TEXARKANA | GASOLINE | 5/25/89 | 2 , 3 | E,Q |
| TRUMAN ARNOLD COMPANIES | 094005 | HWY 30, NEW BOSTON | GASOLINE | 9/21/89 | 2 , 3 | E,Q |
| TRUMAN ARNOLD COMPANIES | 094208 | 700 S ROBISON RD, TEXARKANA | UNKNOWN | 8/15/89 | 2 , 2A | E,Q |
| TRUMAN ARNOLD COMPANIES | 094209 | 2305 RICHMOND RD, TEXARKANA | GASOLINE | 8/15/89 | 2 , 3 | E,Q |
| TRUMAN ARNOLD COMPANIES | 095337 | MAIN, HOOKS | GASOLINE | 4/12/90 | 2 , 5 | E,Q |
| * TRUMAN ARNOLD COMPANIES | 103496 | 803 S ROBISON RD, TEXARKANA | GASOLINE | 5/08/92 | 2A , 2A | E,Q |
| UNKNOWN | 098849 | 1707 W 6TH ST, TEXARKANA | GASOLINE | 5/06/91 | 5B , 1A | E,Q |
| US ARMY | 094340 | RED RIVER ARMY DEPOT, TEXARKANA | DIESEL | 11/30/89 | 2 , 3 | E,Q |
| US ARMY | 094540 | RED RIVER ARMY DEPOT, TEXARKANA | GASOLINE | 1/18/90 | 2 , 3 | E,Q |
| US ARMY - LSAAP | 091312 | 12 HWY 82, TEXARKANA | DIESEL | 5/21/87 | 2A , 2A | E,Q |
| US ARMY - LSAAP | 092366 | LONE STAR ARMY AMMO, TEXARKANA | DIESEL | 11/23/88 | 2 , 2A | E,Q |
| US POSTAL SERVICE | 094906 | 2211 N ROBINSON RD, TEXARKANA | WASTE OIL | 2/15/90 | 2 , 2A | E,Q |
| WREN OIL CO | 096644 | 5704 W 7TH ST, TEXARKANA | DIESEL | 9/01/90 | 2 , 2A | E,Q |
| BRAZORIA | | | | | | |
| IHW | | | | | | |
| ALLWASTE RAIL CLEANING, INC. | 30207 | OLD CLUTE ROAD, ANGLETON | HOCs,NAPHTHALENE,ETHYLBENZ ENE,XYLENE | 6/30/89 | 2B , 5 | E |

TABLE 1
GROUND WATER CONTAMINATION CASE DESCRIPTIONS BY COUNTY
TEXAS WATER COMMISSION

| NEW FILE CASES NAME | FILE NUMBER | LOCATION | CONTAMINATION DESCRIPTION | DATE | ENFORCEMENT STATUS | DATA QUALITY | HB 938 |
|--|----------------|---|----------------------------------|----------|-----------------------|-----------------|--------|
| BRAZORIA | | | | | | | |
| IHW | | | | | | | |
| AMOCO CHEMICAL CO. - ALVIN | 30042 | CHOC. BAYOU & FM 2004, ALVIN | CHROMIUM | 11/28/89 | 0 , 1A | E,Q,V,1 | |
| ATOCHEM NORTH AMERICA - BRYAN | 31695 | 201 W. DODGE STREET, BRYAN, TEXAS | ARSENIC, PESTICIDES | 1/01/69 | 3B , 4 | E,Q,V,1 | |
| DOW CHEMICAL USA (1) | 30106 | 2301 N. BRAZOSPORT BLVD, FREEPORT, TX | | 4/24/89 | 3A , 5 | E,Q | |
| DOW CHEMICAL USA (2) | 30106 | 2301 N. BRAZOSPORT BLVD, FREEPORT, TX | | 4/24/89 | 3A , 5 | E,Q | |
| FORCE ROAD OIL | 39014 | NEAR HWYS 6 AND 288 IN BRAZORIA COUNTY | OIL, SOLVENTS | 9/30/87 | 2A , 6 | E,Q,V,2,3 | |
| * FORCE ROAD OIL, INC. | 33970 | COUNTY RD 573, WEST OF COMMUNITY OF IOWA COLONY | HALOGENATED SOLVENT CONSTITUENTS | 1/01/89 | 4A , 3 | E,Q,V,1 | Y |
| MONSANTO - CHOC. BAYOU | 30138 | | AR, CN, PHENOLS, ACRYLONITRILE | 12/05/89 | 2B , 1A | E,Q | |
| NALCO CHEM. CO. - FREEPORT | 30707 | COUNTY ROAD 229, FREEPORT | LEAD, SOLVENTS, CHLORIDES | 1/01/87 | 2A , 3 | E,Q,V,2 | |
| OCCIDENTAL CHEM CORP - CHOCOLATE BAYOU | 32212 | FM 2917, SOUTH OF ALVIN. | BTEX, TPH | 9/15/89 | 1B , 2A | E,Q | |
| PHILLIPS PETROL. - SWEENEY (1) | 30048 | OLD OCEAN, TEXAS | HYDROCARBONS, TPH | 6/20/89 | 3B , 3 | E,Q,V,2 | |
| PHILLIPS PETROL. - SWEENEY (2) | 30048 | OLD OCEAN, TEXAS | HYDROCARBONS, TPH | 6/20/89 | 3B , 3 | E,Q,V,2 | |
| PCD | | | | | | | |
| FISH ENGINEERING AND CONSTRUCTION | 980626121 | NORTH SIDE OF MARLINE AVE., 1 MILE EAST OF HWY. 332, FREEPORT | PESTICIDES | | 1B , 1A | E | |
| PST | | | | | | | |
| 518 SERVICE STATION INC | 093682 | 6075 W BROADWAY, PEARLAND | GASOLINE | 8/09/89 | 2A , 2A | E,Q | |
| * AMERICAN REALTY | 106071 | 1111 S VELASCO, ANGLETON | UNKNOWN | 11/30/92 | 1 , 1A | E,Q | |
| AMOCO PRODUCTION COMPANY | 093923 | HWY 35, OLD OCEAN | GASOLINE | 10/17/89 | 2 , 4 | E,Q | |
| ANGLETON BANK OF COMMERCE | 095143 | 803 VELASCO, ANGLETON | GASOLINE | 7/21/89 | 2 , 5 | E,Q | |
| ANGLETON CITY OF | 098547 | 532 S ANDERSON ST, ANGLETON | GASOLINE, DIESEL | 9/20/90 | 2A , 6 | E,Q | |
| BADGE ESTATE | 097910 | 201 N BROOKS, BRAZORIA | GASOLINE | 1/21/91 | 2A , 2A | E,Q | |
| BROWN GEORGE | 101739 | COUNTY RD 30, HOLIDAY LAKES | GASOLINE | 1/24/92 | 5B , 4 | E,Q | |
| CHEVRON USA INC | 094154 | 11422 SOUTHWEST FWY, PEARLAND | GASOLINE | 12/05/89 | 2 , 5 | E,Q | |
| CHEVRON USA INC | 094155 | 2121 N MAIN, PEARLAND | GASOLINE | 12/05/89 | 2 , 3 | E,Q | |
| CHEVRON USA INC | 097216 | 95 OAK DR, LAKE JACKSON | GASOLINE | 6/25/90 | 2 , 2A | E,Q | |
| CIRCLE K CORP | 095223 | 1324 E MULBERRY, ANGLETON | GASOLINE | 1/29/90 | 2A , 2A | E,Q | |
| CIRCLE K CORP | 097909 | 5304 W BROADWAY, PEARLAND | GASOLINE | 12/03/90 | 2 , 2A | E,Q | |
| * CIRCLE K CORP | 103363 | 728 W MULBERRY, ANGLETON | GASOLINE | 5/12/92 | 2 , 5 | E,Q | |
| CLEAN PROPERTIES INC | 101226 | 6335 S HWY 36, JONES CREEK | GASOLINE, WASTE OIL | 11/26/91 | 2A , 1A | E,Q | |
| COASTAL MART INC | 091762 | 2112 E BROADWAY, PEARLAND | GASOLINE | 3/16/88 | 2 , 3 | E,Q | |
| DENTON JOE | 101799 | 118 THAT WAY, LAKE JACKSON | GASOLINE | 1/01/92 | 2A , 2A | E,Q | |
| DENTON JOE | 101803 | 923 N GULF BLVD, FREEPORT | GASOLINE | 1/01/92 | 2A , 1A | E,Q | |

TABLE 1
GROUND WATER CONTAMINATION CASE DESCRIPTIONS BY COUNTY
TEXAS WATER COMMISSION

| NEW FILE | FILE | LOCATION | CONTAMINATION | DATE | ENFORCEMENT | DATA | HB 938 |
|------------|--------------------------------|---------------------------------------|--------------------|----------|-------------|---------|--------|
| CASES NAME | NUMBER | | DESCRIPTION | | STATUS | QUALITY | |
| ----- | | | | | | | |
| BRAZORIA | | | | | | | |
| PST | | | | | | | |
| | DENTON JOE | 101806 HWY 288 | | 1/01/92 | 2A , 2B | E,Q | |
| | DIAMOND MINIMARTS INC | 099238 1219 BRAZOSPORT BLVD, FREEPORT | DIESEL | 1/24/91 | 2 , 2A | E,Q | |
| | DIAMOND SHAMROCK REF & MKTG CO | 091434 612 W PLANTATION, CLUTE | GASOLINE | 8/21/87 | 2 , 4 | E,Q | |
| | DIAMOND SHAMROCK REF & MKTG CO | 091454 1235 E MULBERRY, ANGLETON | GASOLINE | 9/11/87 | 2 , 4 | E,Q | |
| | DIAMOND SHAMROCK REF & MKTG CO | 091508 3301 E BROADWAY, PEARLAND | GASOLINE | 10/21/87 | 2 , 6 | E,Q | |
| * | EVANS OIL CO | 102812 324 MAIN ST, SWEENY | GASOLINE | 12/16/91 | 2 , 2A | E,Q | |
| | EXXON COMPANY USA | 098967 311 S GORDON ST, ALVIN | GASOLINE | | 2 , 2A | E,Q | |
| | FDIC | 097118 213 N BROOKS, BRAZORIA | GASOLINE, CHEMICAL | 10/23/90 | 2A , 2A | E,Q | |
| | FDIC C/O AMRESKO MGMT INC | 095711 TAYLOR, ALVIN | GASOLINE | 5/21/90 | 2 , 5 | E,Q | |
| | FIRST INTERSTATE BANK | 096456 1727 HWY 227, ANGLETON | UNKNOWN | 8/13/90 | 2A , 2A | E,Q | |
| | FIRST INTERSTATE BANK OF TEXAS | 094539 1523 MULBERRY, ANGLETON | GASOLINE | 9/29/89 | 2 , 6 | E,Q | |
| * | GUARANTY FEDERAL SAVINGS | 102803 411 SAILFISH, FREEPORT | GASOLINE, DIESEL | 1/20/92 | , 6 | E,Q | |
| | HOMCO | 093855 3232 MAIN ST, PEARLAND | DIESEL | 10/06/89 | 2 , 2A | E,Q | |
| | HOMCO INTERNATIONAL, INC. | 092992 3810 MAGNOLIA RD, PEARLAND | GASOLINE | 5/02/89 | 2 , 3 | E,Q | |
| | HURLEY BUTANE CO | 096097 MAIN ST, SWEENY | GASOLINE | 5/25/90 | 2 , 2A | E,Q | |
| | KNIGHT LEE B | 095065 714 GORDON, ALVIN | GASOLINE | 2/05/90 | 2 , 2A | E,Q | |
| | LEE OIL COMPANY INC | 096453 HWY 35, ALVIN | UNKNOWN | 7/20/90 | 2A , 2A | E,Q | |
| | LONG LUCILLE | 092382 791 KEEP | | 11/15/88 | 2 , 4 | E,Q | |
| | LUG-A-JUG | 098660 4408 W BROADWAY, PEARLAND | GASOLINE | 4/16/91 | 5B , 3 | E,Q | |
| | MAGNESS CO INC | 096065 227 S FRONT ST, ANGLETON | GASOLINE, DIESEL | | 1 , 1A | E,Q | |
| | MONSANTO | 092711 FM 2917, ALVIN | GASOLINE | 2/24/89 | 2 , 4 | E,Q | |
| | MRS BAIRDS PROPERTIES | 093517 HWY 35, ANGLETON | GASOLINE | 8/14/89 | 2A , 2A | E,Q | |
| | NATIONAL CONVENIENCE STORES | 092050 HWY 288, RICHWOOD | GASOLINE | 6/20/88 | 2 , 2A | E,Q | |
| | NATIONAL CONVENIENCE STORES | 092125 1922 4TH ST, FREEPORT | GASOLINE | 7/20/88 | 2 , 6 | E,Q | |
| | NATIONAL CONVENIENCE STORES | 093937 2301 E MULBERRY, ANGLETON | GASOLINE | 11/03/89 | 2 , 5 | E,Q | |
| | NCNB TEXAS | 096099 FM 2403, ALVIN | GASOLINE | 5/29/90 | 2 , 6 | E,Q | |
| | PIERCE W H JR ESTATE | 099910 300 E 2ND ST, FREEPORT | DIESEL | 2/27/91 | 2A , 2A | E,Q | |
| * | SOUTHWESTERN BELL TELEPHONE CO | 091459 1911 BRAZOSPORT RD, FREEPORT | GASOLINE | 9/15/87 | 2A , 2A | E,Q | |
| | STAR ENTERPRISE | 094930 1014 BRAZOSPORT, FREEPORT | GASOLINE | 1/30/90 | 2 , 4 | E,Q | |
| | STEWART ROBERT B | 094802 101 VELASCO, ANGLETON | GASOLINE | 1/12/90 | 5B , 1A | E,Q | |
| * | TEXAS DEPT OF CRIMINAL JUSTICE | 104477 HWY 36, BRAZORIA COUNTY | GASOLINE | 8/28/92 | 2 , 3 | E,Q | |
| * | TEXAS DEPT OF CRIMINAL JUSTICE | 104478 WALKER ST, BRAZORIA CO | GASOLINE | 8/28/92 | 2 , 3 | E,Q | |
| | TEXAS DEPT OF PUBLIC SAFETY | 096494 501 S VELASCO, ANGLETON | GASOLINE | 8/14/90 | 2 , 2A | E,Q | |
| | TEXAS-NEW MEXICO POWER CO | 097119 300 CREWSWAY, WEST COLUMBIA | GASOLINE, DIESEL | 10/24/90 | 2 , 2A | E,Q | |
| | TRACOR | 096203 10 S GULF BLVD, FREEPORT | GASOLINE | 7/19/90 | 1 , 6 | E,Q | |

TABLE 1
GROUND WATER CONTAMINATION CASE DESCRIPTIONS BY COUNTY
TEXAS WATER COMMISSION

| NEW FILE CASES NAME | FILE NUMBER | LOCATION | CONTAMINATION DESCRIPTION | DATE | ENFORCEMENT STATUS | DATA QUALITY | HB 938 |
|---------------------------|----------------|--------------------------------------|------------------------------|----------|-----------------------|-----------------|--------|
| BRAZORIA | | | | | | | |
| PST | | | | | | | |
| TRAVIS JOHN | 095222 | 2902 HWY 523, OYSTER CREEK | GASOLINE | 2/25/90 | 2 , 2A | E,Q | |
| WEST ALLEN | 100395 | 22602 N HWY 288 BUS, ANGLETON | GASOLINE | 7/27/91 | 2 , 6 | E,Q | |
| WESTERN GEOPHYSICAL | 101870 | 1001 E LOOP 35, ALVIN | DIST FUEL OIL | 2/11/92 | 2 , 2A | E,Q | |
| BRAZOS | | | | | | | |
| PST | | | | | | | |
| * BIG THREE INDUSTRIES | 098046 | 1100 N FM 2818, BRYAN | GASOLINE | 8/09/90 | , 6 | E,Q | |
| * CIRCLE K CORP | 101632 | 1201 W WILLIAM J BRYAN, BRYAN | GASOLINE | 1/20/92 | 2A , 1A | E,Q | |
| EXXON COMPANY USA | 091065 | TEXAS AVE, COLLEGE STATION | GASOLINE | 3/07/86 | 2 , 5 | E,Q | |
| EXXON COMPANY USA | 091067 | HWY 6, COLLEGE STATION | | | 2 , 2A | E,Q | |
| * EXXON COMPANY USA | 102577 | 3000 S TEXAS AVE, BRYAN | GASOLINE | 4/13/92 | , 6 | E,Q | |
| * EXXON COMPANY USA | 105814 | 2401 E 29TH ST, BRYAN | GASOLINE | 1/13/93 | 1 , 1A | E,Q | |
| H & M WHOLESALE | 101916 | E HWY 21 | | 2/17/92 | 2A , 2B | E,Q | |
| HALSELL JOHN | 101811 | 1411 TEXAS AVE | | 2/10/92 | 2A , 2B | E,Q | |
| SOUTHLAND CORPORATION | 097455 | 3330 E 29TH, BRYAN | GASOLINE | 12/07/90 | 2 , 3 | E,Q | |
| SOUTHLAND CORPORATION | 097457 | 3201 S COLLEGE, BRYAN | GASOLINE | 12/07/90 | 2 , 3 | E,Q | |
| * SOUTHLAND CORPORATION | 102842 | 1714 SOUTHWEST PKWY, COLLEGE STATION | GASOLINE | 4/30/92 | 2A , 1A | E,Q | |
| * SOUTHLAND CORPORATION | 102843 | 3300 FINFEATHER, BRYAN | GASOLINE | 4/30/92 | 2A , 1A | E,Q | |
| * SOUTHLAND CORPORATION | 103375 | 301 UNIVERSITY DR, COLLEGE STATION | GASOLINE | 6/08/92 | 2 , 2A | E,Q | |
| STAR ENTERPRISE | 093325 | 731 UNIVERSITY DR, COLLEGE STATION | UNKNOWN | 7/31/89 | 2B , 5 | E,Q | |
| TIMMONS K D | 101906 | 1220 S COLLEGE AVE | | 2/19/92 | 2A , 2B | E,Q | |
| BRISCOE | | | | | | | |
| PST | | | | | | | |
| BURSON TROY | 094375 | 518 MAIN ST, SILVERTON | GASOLINE | 11/28/89 | 5B , 3 | E,Q | |
| WYLIE OIL INC | 091976 | HWY 86 | | 6/20/88 | 2 , 2B | E,Q | |
| BROOKS | | | | | | | |
| PST | | | | | | | |
| DENTON PETROLEUM CO | 097013 | 400 ST MARYS ST, FALFURRIAS | GASOLINE | 10/18/90 | 5B , 1A | E,Q | |
| * DICKEY FORD MERCURY INC | 101352 | 329 N ST MARY, FALFURRIAS | GASOLINE | 1/02/92 | 2 , 2A | E,Q | |
| * GARCIA NELLIE | 104785 | 801 S ST MARY, FALFURRIAS | GASOLINE | 10/01/92 | 1 , 1A | E,Q | |
| GATES ENTERPRISES | 095312 | 500 S ST MARYS, FALFURRIAS | GASOLINE | 3/27/90 | 5B , 1A | E,Q | |
| GOLDSTAR PETROLEUM INC | 098004 | 514 W RICE, FALFURRIAS | GASOLINE | 2/11/91 | 5B , 1A | E,Q | |
| SMITH ROBERT | 098846 | 1204 S HWY 281, FALFURRIAS | GASOLINE, UNKNOWN | 4/05/91 | 5B , 1A | E,Q | |
| * VILLARREAL HORACIO | 102781 | 701 ST MARY'S, FALFURRIAS | GASOLINE | 4/27/92 | 2 , 2A | E,Q | |

TABLE 1
GROUND WATER CONTAMINATION CASE DESCRIPTIONS BY COUNTY
TEXAS WATER COMMISSION

| NEW FILE CASES NAME | FILE NUMBER | LOCATION | CONTAMINATION DESCRIPTION | DATE | ENFORCEMENT STATUS | DATA QUALITY | HB 938 |
|--------------------------------|----------------|------------------------------|--------------------------------------|----------|-----------------------|-----------------|--------|
| BROWN | | | | | | | |
| IHW | | | | | | | |
| 3-M COMPANY | 30536 | BROWNWOOD, TEXAS | ORGANICS, CHROMIUM, NICKEL | 3/01/90 | 0 , 2A | E, Q, V, 2 | |
| SUPERIOR CABLE CORP | 31532 | MORRIS SHEPARD DRIVE | 1,1-DCE, 1,1,1-TCA, PCE | 5/01/91 | 0 , 2A | V, 2 | |
| PST | | | | | | | |
| * BRIDGESTONE/FIRESTONE INC | 104732 | 509 W COMMERCE, BROWNWOOD | WASTE OIL | 9/01/92 | 1 , 1A | E, Q | |
| * BROWN CO WID #1 | 102663 | BELLE PLAIN, BROWNWOOD | GASOLINE | 2/13/92 | 2 , 3 | E, Q | |
| BROWNWOOD CITY OF | 095291 | 500 COMMERCE, BROWNWOOD | GASOLINE | 11/15/90 | 2 , 5 | E, Q | |
| CIRCLE K CORP | 097685 | 513 E COMMERCE, BROWNWOOD | GASOLINE | 12/21/90 | 2 , 2A | E, Q | |
| FDIC C/O AMRESKO MGMT INC | 096166 | 415 EARLY BLVD, EARLY | WASTE OIL | 7/12/90 | 2 , 3 | E, Q | |
| GTE SOUTHWEST INC | 100082 | 2701 4TH ST, BROWNWOOD | GASOLINE, DIESEL | 9/09/91 | 2A , 2A | E, Q | |
| KOHLER COMPANY | 091210 | S HWY 377, BROWNWOOD | DIESEL | 1/21/87 | 2 , 3 | E, Q | |
| MCDANIEL PAMELA & MELINDA H | 096151 | 210 E COMMERCE, BROWNWOOD | GASOLINE, DIESEL, GASOLINE | 6/22/90 | 1 , 1A | E, Q | |
| MERCHANT FAST MOTOR LINE | 097570 | 901 RIVERSIDE, BROWNWOOD | GASOLINE, DIESEL | 11/26/90 | 2 , 5 | E, Q | |
| RIFFE PETROLEUM CO | 101092 | 1412 CUSTER RD, BROWNWOOD | WASTE OIL | 10/28/91 | 2A , 1A | E, Q | |
| * TEXAS BANK | 104913 | 1519 AUSTIN AVE, BROWNWOOD | GASOLINE | 9/11/92 | 2 , 2A | E, Q | |
| THE REEDY COMPANY | 092748 | 814 AUSTIN, BROWNWOOD | GASOLINE | 1/23/89 | 2A , 2A | E, Q | |
| TX DOT | 099701 | N HWY 183, BROWNWOOD | GASOLINE, DIESEL | 7/02/91 | 2 , 2A | E, Q | |
| * UNKNOWN | 102832 | WILLOW ST, BROWNWOOD | GASOLINE | 4/14/92 | 5B , 1A | E, Q | |
| VULCAN MATERIALS COMPANY | 092481 | BROWNWOOD SITE, BROWNWOOD | GASOLINE | 12/21/88 | 2 , 4 | E, Q | |
| WOODSON INC | 100566 | HWY 183, BROWNWOOD | GASOLINE | 9/18/91 | 5B , 1A | E, Q | |
| BURLESON | | | | | | | |
| IHW | | | | | | | |
| A T & SF RAILROAD - SOMERVILLE | 30065 | SOMERVILLE, TX | CREOSOTE, PENTA | 11/05/87 | 3A , 4 | E, Q, V, 2 | |
| BURNET | | | | | | | |
| PST | | | | | | | |
| BUCKNER BOYS RANCH | 095263 | RR 2342, BURNET | GASOLINE | 3/27/90 | 2 , 4 | E, Q | |
| * DIRENZO ANGELO | 105086 | 2202 W HWY 281, MARBLE FALLS | GASOLINE | 10/22/92 | 2A , 1A | E, Q | |
| HILLSIDE GROCERY | 095825 | 1000 S HWY 281, MARBLE FALLS | GASOLINE | 5/26/90 | 1 , 1A | E, Q | |
| HUBER J M CORP | 095777 | 90 AVE N, MARBLE FALLS | GASOLINE | 4/25/90 | 2 , 3 | E, Q | |
| LARY, CAMM | 092078 | 309 N WATER ST, BURNET | GASOLINE | 8/17/88 | 5B , 3 | E, Q | |
| SMITH J W | 101880 | ROUTE 1 | | 2/06/92 | 2 , 2B | E, Q | |
| SOUTHLAND CORPORATION | 101949 | 109 W JACKSON | | 2/24/92 | 2 , 2B | E, Q | |
| CALDWELL | | | | | | | |
| MSW | | | | | | | |
| CITY OF SAN MARCOS, MW-103 | PA-640 | | TRICHLOROETHYLENE, VINYL CHLORIDE | 3/28/91 | 2 , 3 | E, Q, V, 1, 2 | |

TABLE 1
GROUND WATER CONTAMINATION CASE DESCRIPTIONS BY COUNTY
TEXAS WATER COMMISSION

| NEW FILE CASES NAME | FILE NUMBER | LOCATION | CONTAMINATION DESCRIPTION | DATE | ENFORCEMENT STATUS | DATA QUALITY | HB 938 |
|--------------------------------|----------------|---|--------------------------------|----------|-----------------------|-----------------|--------|
| ----- | | | | | | | |
| CALDWELL | | | | | | | |
| PST | | | | | | | |
| ALEXANDER OIL CO | 099006 | RAILROAD, MAXWELL | GASOLINE, DIESEL | 5/13/91 | 5B , 1A | E,Q | |
| CHEVRON USA INC | 092486 | 1403 E CUMMINGS, LULING | GASOLINE | 12/05/88 | 2 , 3 | E,Q | |
| DIAMOND SHAMROCK REF & MKTG CO | 091575 | 510 W SAN ANTONIO, LOCKHART | GASOLINE | 12/17/87 | 2 , 2A | E,Q | |
| DOW CHEMICAL | 092771 | 402 DAVIS, LULING | GASOLINE | 2/15/89 | 2 , 5 | E,Q | |
| * EXXON COMPANY USA | 099088 | 101 N COLORADO ST, LOCKHART | GASOLINE | 5/28/91 | 2 , 4 | E,Q | |
| J P JONES OIL COMPANY INC | 093699 | 112 S COLORADO, LOCKHART | GASOLINE | 8/16/89 | 2 , 2A | E,Q | |
| LOCKHART OIL CO | 100974 | 303 S MAIN ST, LOCKHART | GASOLINE, DIESEL | 11/25/91 | 2A , 1A | E,Q | |
| SMALL BUSINESS ADMINISTRATION | 099320 | 1325 S HWY 183, LOCKHART | GASOLINE | 6/20/91 | 2A , 6 | E,Q | |
| UNKNOWN | 093137 | N BRAZOS&SAN ANTONIO S, LOCKHART | GASOLINE | 6/12/89 | 2A , 1A | E,Q | |
| * YANEZ VICTOR | 103189 | RT 1 BOX 75, MAXWELL | GASOLINE | 4/27/92 | 2A , 1A | E,Q | |
| YGNACIO HENRY | 102119 | 600 PECOS ST | | 12/20/91 | 2A , 2B | E,Q | |
| CALHOUN | | | | | | | |
| IHW | | | | | | | |
| ALCOA - LAVACA BAY | 30035 | POINT COMFORT | MERCURY | 5/13/89 | 1A , 2A,2 | E,Q,V,2 | |
| FORMOSA PLASTICS CORP. (1) | 31945 | NORTH OF SH 38 AND FM 1593 IN POINT COMFORT, TX | ETHYLENE DICHLORIDE | 12/08/89 | 4A , 2A | E,Q,V,2 | |
| FORMOSA PLASTICS CORP. (2) | 31945 | NORTH OF SH 38 AND FM 1593 IN POINT COMFORT, TX | EHTYLENE DICHLORIDE | 12/08/89 | 4A , 2A | E,Q,V,2 | |
| FORMOSA PLASTICS CORP. (3) | 31945 | NORTH OF SH 38 AND FM 1593 IN POINT COMFORT, TX | UO77-1,2-DICHLOROETHANE | 12/08/89 | 4A , 2A | E,Q,V,2 | |
| UNION CARBIDE - SEADRIFT | 30129 | 2 MILES SOUTH OF SH35 & 185 CP50190 | ORGANICS, CHLORINATED SOLVENTS | 3/28/88 | 3B , 4 | E,Q,V,2,3 | |
| WITCO-PT.COMFORT | 31222 | 1/4 MILE FROM HWY 35 BRIDGE ACROSS LAVACA BAY | NAPHTHALENE | 9/22/90 | 1A , 6 | E,Q,V,1,2,3 | |
| PST | | | | | | | |
| BAROID CORP | 097248 | MAPLE ST, PORT OCONNOR | GASOLINE | 11/05/90 | 2 , 2A | E,Q | |
| EXXON COMPANY USA | 099505 | 1208 N VIRGINIA ST, PORT LAVACA | UNKNOWN | 8/30/90 | 2 , 4 | E,Q | |
| FDIC | 099603 | 14TH ST, PORT OCONNOR | GASOLINE | 1/10/91 | 2A , 1A | E,Q | |
| FDIC C/O AMRESKO MGMT INC | 097145 | 14TH ST, PORT OCONNOR | GASOLINE | 10/19/90 | 2 , 2A | E,Q | |
| * FISHER CHARLES | 105106 | 411 N GUADALUPE, PORT LAVACA | DIESEL | 10/22/92 | 1 , 1A | E,Q | |
| * FRYOU CHARLES & JOY | 101648 | HWY 185, PORT OCONNOR | | 1/23/92 | 5B , 1A | E,Q | |
| LEO ANGER INC | 093583 | 1916 W AUSTIN ST, PORT LAVACA | GASOLINE | 8/30/89 | 2 , 3 | E,Q | |
| LITTLE KENNETH | 094722 | 2228 IH 35 | | 1/11/90 | 1 , 1A | E,Q | |
| * RAK DEVELOPMENT CORP | 101012 | 102 AUSTIN, PORT LAVACA | GASOLINE | 11/26/91 | 1 , 1A | E,Q | Y |
| TANNER ROBERT L JR | 096613 | HWY 238, PORT LAVACA | GASOLINE | 8/29/90 | 5B , 1A | E,Q | |

TABLE 1
GROUND WATER CONTAMINATION CASE DESCRIPTIONS BY COUNTY
TEXAS WATER COMMISSION

| NEW FILE | FILE | LOCATION | CONTAMINATION | DATE | ENFORCEMENT | DATA | HB 938 |
|---|--------|---|--|----------|-------------------|------------|--------|
| CASES NAME | NUMBER | | DESCRIPTION | | STATUS | QUALITY | |
| CALHOUN | | | | | | | |
| PST | | | | | | | |
| * TRANSPORT INSURANCE CO | 105807 | 707 W MAIN ST, PORT LAVACA | DIESEL | 10/06/92 | 2 , 4 | E,Q | |
| CALLAHAN | | | | | | | |
| FOD | | | | | | | |
| BOURLAND GULF DIST. (ADDITIONAL PRP'S; SEE FILE) | | NEAR THE CITY OF CLYDE APPROXIMATELY 15 MILES EAST OF ABILENE, TX | BENZENE | 5/30/86 | 2 , 2 | E,Q,V,2,3 | |
| FINA SALES C/O JOE HARDWICK (HARDWICK OIL CO.) | | NEAR CITY OF CLYDE APPROXIMATELY 15 MILES EAST OF ABILENE, TX | GASOLINE | 3/28/85 | 2B , 4 | E,Q,V,2,3 | |
| PST | | | | | | | |
| * CLYDE CITY OF CLYDE TEXAS | 100542 | S 1ST ST, CLYDE IH 20 IN CLYDE | GASOLINE HYDROCARBONS | 5/06/91 | 2 , 2A 2D , 2A | E,Q E,Q | |
| * ESE INC #24731 | 104734 | HWY 279, CROSS PLAINS | GASOLINE | 8/31/92 | 2A , 1A | E,Q | |
| GERMAN WALTER D | 097568 | S FM 604, CLYDE | GASOLINE, DIESEL | 10/30/90 | 5B , 1A | E,Q | |
| * H & H | 101090 | HWY 20, BAIRD | GASOLINE | 11/06/91 | 1 , 1A | E,Q | |
| * HOERMANN KING OIL CO | 101588 | IH 20, BAIRD | GASOLINE | | 2A , 1A | E,Q | |
| KING HOERMANN OIL CO | 091138 | IH 20, CLYDE | GASOLINE | | 2 , 4 | E,Q | |
| RINGHOFFER EMIL | 091253 | CHERRY, CLYDE | GASOLINE | 3/12/87 | 2 , 2A | E,Q | |
| WYLIE INC | 096005 | 4TH, CROSS PLAINS | DIESEL | 6/04/90 | 1 , 1A | E,Q | |
| CAMERON | | | | | | | |
| IHW | | | | | | | |
| CENTRAL POWER & LIGHT - LA PALMA | 31206 | WEST STINGER RD, SAN BENITO | SULFATES | 1/01/85 | 2A , 2A | E,Q,V,2 | |
| EXXON CO USA - PORT BROWNSVILLE | 34072 | PORT OF BROWNSVILLE, TURNING BASIN | DIESEL, GASOLINE | 2/27/90 | 2A , 3 | E,Q | |
| PHILLIPS PIPE LINE - RIO HONDO | 31530 | 1/4 MILE NORTHEAST OF RIO HONDO | TPH AND DIESEL | | 2C , 2 | E,Q | |
| ROBERT MAUNEY PROPERTY | NONE | 1.5 MI SOUTH OF EXP. 77183 ON FM 801 | GASOLINE | 7/15/90 | 1A , 2A | E,Q | |
| * STAR ENTERPRISE - BROWNSVILLE | 35846 | HWY 48,E OF FM 1792,AT TERMINAL RD., BROWNSVILLE | TPH | 7/29/92 | 1A , 1 | E,Q | |
| UNION CARBIDE | 31108 | STATE HWY 48 NW OF BROWNSVILLE | PENTACHLOROPHENOL, 2,4- DIMETHYLPHENOL, ALCOHOLS, HEXANES, TOC, pH | 6/22/87 | 3A , 2A | E,Q,V,2,3 | |
| PCD | | | | | | | |
| NIAGARA CHEMICAL STATE SUPERFUND SITE | | 421 NORTH C STREET, HARLINGEN | ARSENIC, PESTICIDES | 10/14/88 | 3B , 3 | E,Q,V,2 | |
| PST | | | | | | | |
| ANCONA TONY | 093868 | 5800 FRONTAGE, BROWNSVILLE | GASOLINE | 10/30/89 | 2A , 2A | E,Q | |

TABLE 1
GROUND WATER CONTAMINATION CASE DESCRIPTIONS BY COUNTY
TEXAS WATER COMMISSION

| NEW FILE | FILE | LOCATION | CONTAMINATION | DATE | ENFORCEMENT | DATA | HB 938 |
|------------|--------------------------------|----------|---------------------------------------|---------------------|-------------|---------|--------|
| CASES NAME | NUMBER | | DESCRIPTION | | STATUS | QUALITY | |
| CAMERON | | | | | | | |
| PST | | | | | | | |
| | BOGGUS J L ESTATE | 092359 | 601 HWY 77, HARLINGEN | GASOLINE | 12/07/88 | 2, 2A | E,Q |
| | BOGGUS MOTOR COMPANY | 091764 | 1002 HARRISON, HARLINGEN | GASOLINE | 3/24/88 | 2, 2A | E,Q |
| | BRIDGESTONE/FIRESTONE INC | 101936 | 190 W STENGER, SAN BENITO | GASOLINE | 2/12/92 | 2, 2A | E,Q |
| | BROWNSVILLE CITY OF | 097090 | 1455 RIDGEMOTT, BROWNSVILLE | GASOLINE | 10/29/90 | 2, 3 | E,Q |
| | BROWNSVILLE CITY OF | 101634 | 700 S MINNESOTA, BROWNSVILLE | GASOLINE | 1/24/92 | 2, 2A | E,Q |
| * | BROWNSVILLE CITY OF | 106167 | 308 S ELIZABETH, BROWNSVILLE | GASOLINE, WASTE OIL | 2/18/93 | 1, 1A | E,Q |
| * | BROWNSVILLE INT'L AIRPORT | 106135 | 700 S MINNESOTA, BROWNSVILLE | GASOLINE, WASTE OIL | 2/16/93 | 1, 1A | E,Q |
| | BROWNSVILLE ISD | 097329 | DANA RD, BROWNSVILLE | GASOLINE | 11/27/90 | 2, 5 | E,Q |
| | BUCK BILL | 095313 | 7015 14TH, BROWNSVILLE | GASOLINE | 3/29/90 | 2, 2A | E,Q |
| | BUCKOLTS RICK | 097965 | 3014 SOUTHMOST RD, BROWNSVILLE | GASOLINE | 2/08/91 | 5B, 1A | E,Q |
| | CAMERON COUNTY COURTHOUSE | 099111 | 3243 E 14TH ST, BROWNSVILLE | GASOLINE, DIESEL | 5/21/91 | 2, 2A | E,Q |
| * | CAMERON CTY IRRIGATION DIST #2 | 105828 | 356 W HEYWOOD, SAN BENITO | GASOLINE | 1/14/93 | 1, 1A | E,Q |
| | CENTRAL FREIGHT LINES | 096816 | 6310 SW COFFEE PORT ROAD, BROWNSVILLE | DIESEL | 9/28/90 | 2, 5 | E,Q |
| | CENTRAL POWER & LIGHT | 092328 | 201 S T ST, HARLINGEN | GASOLINE | 11/29/88 | 2, 4 | E,Q |
| | CHASE BARBARA PHILEN | 101314 | HARBOR RD, BROWNSVILLE | GASOLINE | 12/27/91 | 2, 5 | E,Q |
| | CIRCLE K CORP | 091176 | 1364 LOS EBANOS, BROWNSVILLE | GASOLINE | 12/05/86 | 2A, 2A | E,Q |
| | CIRCLE K CORP | 091178 | 3855 INTERNATIONAL, BROWNSVILLE | GASOLINE | 12/05/86 | 2, 2A | E,Q |
| | CIRCLE K CORP | 096923 | 2810 N COMMERCE, HARLINGEN | GASOLINE | 10/10/90 | 2, 2A | E,Q |
| | CIRCLE K CORP | 099383 | 2913 PADRE BLVD, SOUTH PADRE ISLAND | GASOLINE | 6/25/91 | 2, 3 | E,Q |
| | CIRCLE K CORP | 102054 | 1653 HWY 100, PORT ISABEL | GASOLINE | 3/05/92 | 2, 2A | E,Q |
| | COASTAL MART INC | 092144 | 2004 E 14TH, BROWNSVILLE | UNKNOWN | 9/12/88 | 2, 2A | E,Q |
| | COASTAL MART INC | 093922 | 1021 S COMMERCE, HARLINGEN | GASOLINE | 10/10/89 | 2, 3 | E,Q |
| | COASTAL MART INC | 097725 | 3305 INTERNATIONAL BLVD, BROWNSVILLE | GASOLINE | 1/11/91 | 2B, 3 | E,Q |
| | COASTAL MART INC | 098467 | 2744 E 13TH ST, BROWNSVILLE | GASOLINE | 4/04/91 | 2, 2A | E,Q |
| | COASTAL MART INC | 098471 | 1560 SUNSHINE STRIP, HARLINGEN | GASOLINE | 4/04/91 | 2, 2A | E,Q |
| | COASTAL MART INC | 098473 | 2002 S 23RD ST, HARLINGEN | GASOLINE | 4/04/91 | 2A, 2A | E,Q |
| | COASTAL MART INC | 098474 | 1178 S COMBES ST, SAN BENITO | GASOLINE | 4/04/91 | 2, 2A | E,Q |
| | COASTAL MART INC | 099642 | 1500 CENTRAL BLVD, BROWNSVILLE | GASOLINE | 11/19/90 | 2, 3 | E,Q |
| * | CONNECTICUT MUTUAL LIFE OC | 104891 | LEWIS LN, HARLINGEN | GASOLINE, DIESEL | 10/08/92 | 1, 1A | E,Q |
| | DEYO C E | 100510 | S 77 SUNSHINE STRIP, SAN BENITO | GASOLINE | 9/25/91 | 5B, 1A | E,Q |
| | DISCOUNT OIL COMPANY | 096551 | 4311 FM 511, BROWNSVILLE | DIESEL | 8/22/90 | 2A, 1A | E,Q |
| | E Z SERVE PETROLEUM MARKETING | 102395 | FM 802, BROWNSVILLE | GASOLINE | 3/27/92 | 5B, 1A | E,Q |
| * | E Z SERVE PETROLEUM MARKETING | 104782 | 246 E HWY 83, LA FERIA | GASOLINE | | 2A, 1A | E,Q |
| | EUBANKS BROTHERS OIL CO | 099385 | HWY 107, COMBES | GASOLINE, DIESEL | 6/13/91 | 2, 3 | E,Q |
| | EXXON COMPANY USA | 091129 | 1454 CENTRAL, BROWNSVILLE | GASOLINE | 9/18/86 | 2, 4 | E,Q |

TABLE 1
GROUND WATER CONTAMINATION CASE DESCRIPTIONS BY COUNTY
TEXAS WATER COMMISSION

| NEW FILE | FILE | LOCATION | CONTAMINATION | DATE | ENFORCEMENT | DATA | HB 938 |
|-------------------------------|--------|--|---------------------|----------|-------------|---------|--------|
| CASES NAME | NUMBER | | DESCRIPTION | | STATUS | QUALITY | |
| CAMERON | | | | | | | |
| PST | | | | | | | |
| EXXON COMPANY USA | 099489 | 1758 BOCA CHICA BLVD, BROWNSVILLE | GASOLINE | 6/11/91 | 2, 5 | E,Q | |
| EXXON COMPANY USA | 100501 | 1725 INTERNATIONAL BLVD, BROWNSVILLE | GASOLINE | 8/19/91 | 2, 2A | E,Q | |
| EXXON COMPANY USA | 100502 | 745 W ELIZABETH ST, BROWNSVILLE | GASOLINE | 8/19/91 | 2A, 2A | E,Q | |
| * EXXON COMPANY USA | 101111 | 2300 N EXPRESSWAY, BROWNSVILLE | GASOLINE | 10/28/91 | 2, 5 | E,Q | |
| EXXON COMPANY USA | 102414 | 1423 E HARRISON ST, HARLINGEN | UNKNOWN | 11/04/91 | 2, 2A | E,Q | |
| FDIC | 097093 | 701 E RIO HONDO RD, HARLINGEN | GASOLINE | 10/30/90 | 2A, 2A | E,Q | |
| FDIC | 100508 | 310 PADRE BLVD, SOUTH PADRE ISLAND | DIESEL | 9/19/91 | 2, 3 | E,Q | |
| FDIC | 102473 | 1244 INTERNATIONAL BLVD | | 4/01/92 | 1, 2B | E,Q | |
| * FEDERAL AVIATION ADMIN | 103973 | BROWNSVILLE AIRPORT, BROWNSVILLE | GASOLINE | 7/27/92 | 2A, 1A | E,Q | |
| FFP OPERATING PARTNERS | 092022 | 4522 S F ST, HARLINGEN | GASOLINE | 7/18/88 | 2, 4 | E,Q | |
| FFP OPERATING PARTNERS | 093161 | 1515 INTERNATIONAL BLVD, BROWNSVILLE | GASOLINE | 6/06/89 | 2, 4 | E,Q | |
| FIRST CITY ASSET MGMT COMPANY | 096550 | 500 SOUTHPOINT, PORT ISABEL | GASOLINE | 8/22/90 | 2A, 6 | E,Q | |
| FISCA OIL CO INC | 094715 | 1202 W TYLER, HARLINGEN | GASOLINE | 1/18/90 | 2A, 2A | E,Q | |
| * FORD, BETTY | 103103 | RABB RD, LA FERIA | GASOLINE, DIESEL | 3/24/92 | 5B, 3 | E,Q | |
| * FRUIA LUKE JR | 105752 | 2645 BERNARD ST, BROWNSVILLE | GASOLINE, WASTE OIL | 1/07/93 | 1, 1A | E,Q | |
| GORGES FOOD SERVICE | 096567 | 1130 N EXPWY 77, HARLINGEN | DIESEL | 8/23/90 | 2, 2A | E,Q | |
| GROENDYKE TRANSPORT INC | 092594 | HWY 89, BROWNSVILLE | DIESEL | 2/02/89 | 2, 2A | E,Q | |
| HAMILTON ELECTRIC | 096598 | FM 509, SAN BENITO | GASOLINE | 8/29/90 | 2, 2A | E,Q | |
| HARRINGTON KATHY | 092508 | FM 1847 | | 1/11/89 | 1, 1A | E,Q | |
| HERMANS WHOLESALE OPTICAL | 093945 | 875 S SAM HOUSTON, SAN BENITO | GASOLINE | 11/07/89 | 2, 2A | E,Q | |
| HICKS OIL & BUTANE CO | 092910 | 225 QUEEN ISABELLA, PORT ISABEL | DIESEL | 4/28/89 | 2A, 2A | E,Q | |
| HICKS OIL & BUTANE CO | 099156 | 619 E HARRISON, HARLINGEN | GASOLINE | 5/17/91 | 2, 3 | E,Q | |
| HICKS OIL & BUTANE CO | 099588 | 1601 N 77 SUNSHINE STRIP, HARLINGEN | GASOLINE | 6/27/91 | 2, 2A | E,Q | |
| * HOUGH ROBERT | 103185 | MAIN ST, SANTA ROSA | GASOLINE | 4/23/92 | 5B, 1A | E,Q | |
| HYGEIA DAIRY CO | 098845 | 720 S F ST, HARLINGEN | DIESEL | 5/06/91 | 2, 5 | E,Q | |
| JETER ENTERPRISES INC | 099384 | 2114 BOCA CHICA BLVD, BROWNSVILLE | GASOLINE, WASTE OIL | 6/14/91 | 5B, 1A | E,Q | |
| KELLER WALTER | 099110 | #1 S PADRE ISLAND BLVD, SOUTH PADRE ISLAND | GASOLINE, DIESEL | 5/30/91 | 5B, 1A | E,Q | |
| KERR MCGEE REFINING CORP | 092027 | 4500 E 14TH ST, BROWNSVILLE | GASOLINE | 7/19/88 | 2, 4 | E,Q | |
| KERR MCGEE REFINING CORP | 093634 | 1520 W HARRISON, HARLINGEN | GASOLINE | 9/22/89 | 2, 3 | E,Q | |
| KERR MCGEE REFINING CORP | 098207 | 1821 S SUNSHINE STR, HARLINGEN | GASOLINE | 3/01/91 | 2, 2A | E,Q | |
| KERR MCGEE REFINING CORP | 100537 | 635 INTERNATIONAL BLVD, BROWNSVILLE | GASOLINE | 10/17/91 | 1, 1A | E,Q | |
| KNAPP CHEVROLET CO | 097201 | 117 E TYLER, HARLINGEN | WASTE OIL | 4/03/90 | 2, 2A | E,Q | |
| LA FERIA IRRIGATION DISTRICT | 093867 | HWY 281, BLUETOWN | DIESEL | 10/25/89 | 2, 4 | E,Q | |
| LONGORIA SOCORRO L | 096184 | MAIN ST, SANTA MARIA | GASOLINE | 7/17/90 | 2A, 1A | E,Q | |
| MARCHAN TED OR RAY | 102190 | MARINA RD, PORT ISABLE | GASOLINE | 2/06/91 | 1, 1A | E,Q | |

TABLE 1
GROUND WATER CONTAMINATION CASE DESCRIPTIONS BY COUNTY
TEXAS WATER COMMISSION

| NEW FILE CASES NAME | FILE NUMBER | LOCATION | CONTAMINATION DESCRIPTION | DATE | ENFORCEMENT STATUS | DATA QUALITY | HB 938 |
|--------------------------------|----------------|-------------------------------------|------------------------------|----------|-----------------------|-----------------|--------|
| CAMERON | | | | | | | |
| PST | | | | | | | |
| MAVERICK MARKETS INC | 093022 | 1645 PRICE, BROWNSVILLE | GASOLINE | 5/22/89 | 2, 2A | E,Q | |
| MAVERICK MARKETS INC | 094794 | 825 PAREDES LINE RD, BROWNSVILLE | GASOLINE | 2/21/90 | 2, 2A | E,Q | |
| MAVERICK MARKETS INC | 094959 | 5105 E 14TH, BROWNSVILLE | GASOLINE | 3/16/90 | 2, 2A | E,Q | |
| MAVERICK MARKETS INC | 096315 | 301 HWY 100, PORT ISABEL | GASOLINE | 7/23/90 | 2A, 2A | E,Q | |
| MAVERICK MARKETS INC | 096618 | 400 OLD PORT ISABEL RD, BROWNSVILLE | GASOLINE | 8/30/90 | 2B, 5 | E,Q | |
| MAVERICK MARKETS INC | 096900 | 1313 HAVERFORD PL, HARLINGEN | GASOLINE | 10/04/90 | 2, 5 | E,Q | |
| MAVERICK MARKETS INC | 098395 | 1250 FM 802, BROWNSVILLE | GASOLINE | 3/27/91 | 2, 2A | E,Q | |
| MAVERICK MARKETS INC | 099443 | STUART PLACE RD, HARLINGEN | GASOLINE | 7/10/91 | 2, 2A | E,Q | |
| MAVERICK MARKETS INC | 099770 | 4030 FM 511, BROWNSVILLE | GASOLINE | 7/29/91 | 2, 2A | E,Q | |
| MAVERICK MARKETS INC | 101994 | 1624 MORGAN BLVD, HARLINGEN | GASOLINE | 1/31/92 | 2, 2A | E,Q | |
| * MAVERICK MARKETS INC | 103761 | 1674 N 77 SUNSHINE STRIP, HARLINGEN | GASOLINE | 7/13/92 | 2A, 2A | E,Q | |
| MAYFAIR MINERALS INC | 091421 | 1834 LOS EBANOS, BROWNSVILLE | GASOLINE | 8/13/87 | 2, 4 | E,Q | |
| * MERCANTILE BANK | 104170 | 990 ROBERTSON, SAN BENITO | GASOLINE | 8/12/92 | 2, 2A | E,Q | |
| MODEL INDUSTRIAL SERVICE | 094111 | 314 W ELIZABETH, BROWNSVILLE | GASOLINE | 11/28/89 | 2, 6 | E,Q | |
| MOODY ROY | 096922 | HWY 281, LOS INDIOS | GASOLINE | 10/11/90 | 1, 1A | E,Q | |
| NATIONAL CAR RENTAL SYSTEM | 091653 | 715 BILLY MITCHELL, BROWNSVILLE | GASOLINE | 2/08/88 | 2, 4 | E,Q | |
| PALM BLVD REAL ESTATE TRUST | 101417 | 1375 PALM BLVD, BROWNSVILLE | GASOLINE | 1/08/92 | 5B, 3 | E,Q | |
| * PALMER GAMBLE J JR | 103088 | 1 QUEENS POINT DR, PORT ISABEL | GASOLINE | 5/18/92 | 2A, 2A | E,Q | |
| PEPSI COLA BOTTLING SOUTH | 099349 | 310 N EYE ST, HARLINGEN | DIESEL | 6/11/91 | 2, 2A | E,Q | |
| PERKINS BOB | 102443 | ALTAS PALMAS, HARLINGEN | DIESEL | 3/30/92 | 2, 2A | E,Q | |
| * PHILEN J G JR | 102793 | 1020 E WASHINGTON, BROWNSVILLE | GASOLINE | 4/24/92 | 2, 2A | E,Q | |
| * PUBLIC UTILITIES BOARD | 105848 | 1425 ROBINHOOD DR, BROWNSVILLE | GASOLINE | 1/19/93 | 1, 1A | E,Q | |
| RICHTER BAKING CO | 095747 | 1500 W HARRISON, HARLINGEN | GASOLINE | 6/05/90 | 2, 4 | E,Q | |
| RIO GRANDE VALLEY SUGAR GROWER | 095854 | HWY 107, SANTA ROSA | GASOLINE, DIESEL | 6/15/90 | 2, 2A | E,Q | |
| RIO GRANDE VALLEY SUGAR GROWER | 101998 | HWY 107, SANTA ROSA | WASTE OIL | 2/03/92 | 2, 5 | E,Q | |
| SALES BOB | 097070 | 100 W OCEAN, LOS FRESNOS | GASOLINE | 10/25/90 | 5B, 6 | E,Q | |
| SAMEK CARL | 099490 | PAREDES LINE RD, BROWNSVILLE | GASOLINE | 7/10/91 | 2, 2A | E,Q | |
| SANCHEZ RUPERTO | 099283 | 112 E HWY 77, SAN BENITO | DIESEL | 6/18/91 | 2A, 1A | E,Q | |
| SCHULGEN GEORGE | 097343 | 1535 LOS EBANOS BLVD, BROWNSVILLE | GASOLINE | 11/28/90 | 5B, 1A | E,Q | |
| STAR ENTERPRISE | 092921 | 322 HWY 100, PORT ISABEL | UNKNOWN | 5/03/89 | 2, 4 | E,Q | |
| * STAR ENTERPRISE | 104085 | HWY 48, BROWNSVILLE | GASOLINE | 8/03/92 | 2D, | E,Q | |
| TLJ ENTERPRISES INC | 099021 | 400 S PORT RD, BROWNSVILLE | GASOLINE | 5/20/91 | 2, 6 | E,Q | |
| TRUCKERS TERMINAL INC | 092562 | 3700 N COMMERCE, HARLINGEN | GASOLINE | 2/03/89 | 1, 1A | E,Q | |
| TX DOT | 101738 | HWY 77, SAN BENITO | GASOLINE | 1/31/92 | 2A, 1A | E,Q | |
| * U SERVE ENTERPRISE INC | 105151 | 344 PAREDES LINE RD, BROWNSVILLE | GASOLINE | 11/09/92 | 2A, 2A | E,Q | |

TABLE 1
GROUND WATER CONTAMINATION CASE DESCRIPTIONS BY COUNTY
TEXAS WATER COMMISSION

| NEW FILE CASES NAME | FILE NUMBER | LOCATION | CONTAMINATION DESCRIPTION | DATE | ENFORCEMENT STATUS | DATA QUALITY | HB 938 |
|--------------------------------|----------------|-------------------------------------|--------------------------------|----------|-----------------------|-----------------|--------|
| CAMERON | | | | | | | |
| PST | | | | | | | |
| US IMMIGRATION & NAT SERVICE | 093151 | BUENA VISTA RD, BAYVIEW | DIESEL | 6/16/89 | 2B , 5 | E,Q | |
| VALLEY BAPTIST MEDICAL CENTER | 100055 | 2101 PEASE ST, HARLINGEN | DIESEL | 8/06/91 | 2 , 3 | E,Q | |
| VALLEY COCA COLA | 095293 | 2050 TURNER RD, SAN BENITO | GASOLINE | 4/24/90 | 2 , 2A | E,Q | |
| VALLEY INTERNATIONAL AIRPORT | 099902 | AIRPORT DR, HARLINGEN | GASOLINE, DIESEL, JET FUEL | 7/01/91 | 1 , 1A | E,Q | |
| VALLEY LUBRICANTS | 099064 | EVERGLADES RD, BROWNSVILLE | GASOLINE | 5/22/91 | 2A , 1A | E,Q | |
| VALLEY SHAMROCK INC | 097565 | 201 S F ST, HARLINGEN | GASOLINE, DIESEL | 12/19/90 | 2 , 3 | E,Q | |
| VARMICON INDUSTRIES INC | 095270 | 2301 INDUSTRIAL CROSSWAY, HARLINGEN | DIESEL | 4/11/90 | 2 , 5 | E,Q | |
| VARMICON INDUSTRIES INC | 096103 | 100 CONCRETE BLVD, BROWNSVILLE | DIESEL | 7/06/90 | 2 , 6 | E,Q | |
| WALTER KELLER DISTRIBUTORS | 091729 | 695 S SAM HOUSTON, SAN BENITO | GASOLINE | 3/14/88 | 2 , 2A | E,Q | |
| * WALTER KELLER DISTRIBUTORS | 102942 | 3375 BOCA CHICA, BROWNSVILLE | GASOLINE | 4/30/92 | 5B , 1A | E,Q | |
| CAMP | | | | | | | |
| PST | | | | | | | |
| ARKLA GAS COMPANY | 094119 | 500 GREER BLVD, PITTSBURG | GASOLINE | 11/28/89 | 2A , 2A | E,Q | |
| EVETTS OIL CO INC | 097705 | 200 GREER BLVD, PITTSBURG | GASOLINE | 1/07/91 | 2 , 3 | E,Q | |
| J & J OIL COMPANY | 091743 | 271 GREER BLVD, PITTSBURG | GASOLINE | 3/03/88 | 2 , 2A | E,Q | |
| MIDWAY TRUCK & TRAVEL SHOP | 093321 | HWY 271, PITTSBURG | DIESEL | 7/14/89 | 5B , 2A | E,Q | |
| PILGRIMS PRIDE CORP | 097774 | 110 S TEXAS ST, PITTSBURG | GASOLINE, DIESEL, WASTE OIL | 1/03/91 | 2 , 2A | E,Q | |
| PILGRIMS PRIDE CORP | 098506 | 110 S TEXAS ST, PITTSBURG | DIESEL | 2/21/91 | 2 , 2A | E,Q | |
| SOUTHWESTERN BELL TELEPHONE CO | 096588 | 130 COMPRESS, PITTSBURG | GASOLINE | 8/27/90 | 2A , 2A | E,Q | |
| WARFORD BILL | 102151 | 409 GREER | | 2/27/92 | 2A , 2B | E,Q | |
| WINKLE OIL CO | 097106 | HWY 11, LEESBURG | GASOLINE | 10/30/90 | 2A , 1A | E,Q | |
| CARSON | | | | | | | |
| IHW | | | | | | | |
| * DOE - PANTEX | 30459 | 13 MILES NE OF AMARILLO ON US 60 | TCE | 10/21/92 | 3A , 3 | E,Q,V,1 | |
| CASS | | | | | | | |
| IHW | | | | | | | |
| CASS COUNTY TREATING CO. | 32765 | 304 HALL ST | PENTACHLOROPHENOL | 11/25/86 | 2C , 1A | E,Q,V,2 | |
| PST | | | | | | | |
| * CARNEY HOWARD JR | 106090 | 704 W MAIN, ATLANTA | GASOLINE | 2/10/93 | 1 , 1A | E,Q | |
| DUNCAN THOMPSON PETROLEUM | 093999 | HWY 77, THREE STATES | GASOLINE | 10/30/89 | 2 , 3 | E,Q | |
| DUNCAN THOMPSON PETROLEUM | 094314 | HWY 77, SMYRNA | GASOLINE | 10/13/89 | 5B , 3 | E,Q | |
| DUNCAN THOMPSON PETROLEUM | 095136 | 605 W MAIN, ATLANTA | GASOLINE | 3/13/90 | 2A , 2A | E,Q | |
| DUNCAN THOMPSON PETROLEUM | 095980 | E HWY 77, SMYRNA | GASOLINE | 6/22/90 | 5B , 3 | E,Q | |
| DUNCAN THOMPSON PETROLEUM | 097108 | 1204 N LOUISE, ATLANTA | GASOLINE | 10/24/90 | 2A , 2A | E,Q | |

TABLE 1
GROUND WATER CONTAMINATION CASE DESCRIPTIONS BY COUNTY
TEXAS WATER COMMISSION

| NEW FILE CASES NAME | FILE NUMBER | LOCATION | CONTAMINATION DESCRIPTION | DATE | ENFORCEMENT STATUS | DATA QUALITY | HB 938 |
|-----------------------------|----------------|---|--|----------|-----------------------|-----------------|--------|
| CASS | | | | | | | |
| PST | | | | | | | |
| MASON JEWELL | 096372 | 200 N MAIN, LINDEN | GASOLINE | 8/07/90 | 2, 2A | E,Q | |
| * SHAW CHARLES | 099231 | 704 E 1ST ST, HUGHES SPRINGS | GASOLINE | 6/10/91 | 2, 2A | E,Q | |
| TEXAS FOREST SERVICE | 101843 | PO BOX 469 | | 2/10/92 | 2A, 2B | E,Q | |
| TRUMAN ARNOLD COMPANIES | 094210 | 402 HWY 59, QUEEN CITY | GASOLINE | 12/05/89 | 2, 3 | E,Q | |
| * TX DOT | 102816 | FM 249, ATLANTA | GASOLINE, WASTE OIL | 12/27/91 | 2A, 1A | E,Q | |
| UNKNOWN | 093152 | HWY 77, SMYRNA | GASOLINE | 6/08/89 | 5B, 1A | E,Q | |
| CHAMBERS | | | | | | | |
| IHW | | | | | | | |
| MILES (MOBAY CORPORATION) | 30603 | 800 WEST BAY ROAD | CHLOROBENZENE, CHLOROFORM, DICHLOROETHENE | 5/04/89 | 2B, 3 | E,Q,V,2 | |
| PST | | | | | | | |
| BRADFORD PICKETT ET AL | 102005 | FRONT ST | | 10/11/91 | 2, 2B | E,Q | |
| BROWN & ROOT INC | 097207 | FM 563, ANAHUAC | GASOLINE, DIESEL | 6/04/90 | 2, 3 | E,Q | |
| EMRO MARKETING COMPANY | 092320 | 10402 IH 10, MONT BELVIEU | GASOLINE | 11/16/88 | 2, 4 | E,Q | |
| * FDIC | 099142 | 509 S MAIN ST, ANAHUAC | GASOLINE | 7/18/90 | 2A, 1A | E,Q | |
| RAYMOND HABR | 091160 | IH 10, WINNIE | GASOLINE | 8/25/86 | 2, 2A | E,Q | |
| RESOLUTION TRUST CORP | 099445 | HWY 124, WINNIE | GASOLINE, DIESEL | 7/08/91 | 2, 2A | E,Q | |
| THOMAS PETROLEUM CO | 096082 | HWY 124, WINNIE | GASOLINE | 6/18/90 | 2, 3 | E,Q | |
| CHEROKEE | | | | | | | |
| IHW | | | | | | | |
| LINDSEY POST COMPANY | 39908 | 2.5 MI S OF ALTO ON W SIDE OF US HWY 69 | PHENOLS | 4/17/80 | 2C, 1B | E,Q | |
| PST | | | | | | | |
| BUSH & BAILEY INC | 091564 | 302 S JACKSON, JACKSONVILLE | GASOLINE | 11/09/87 | 5B, 1A | E,Q | |
| CENTRAL BAPTIST CHURCH | 092368 | 402 S MAIN, JACKSONVILLE | GASOLINE | 11/28/88 | 5B, 1A | E,Q | |
| GLASS OIL COMPANY | 092225 | 401 S BOLTON, JACKSONVILLE | GASOLINE | 9/01/88 | 5B, 1A | E,Q | |
| GLASS OIL COMPANY | 092226 | 501 S JACKSON, JACKSONVILLE | GASOLINE | 9/01/88 | 5B, 1A | E,Q | |
| HEARNE, RUTH | 093924 | 533 S JACKSON, JACKSONVILLE | GASOLINE | 12/01/88 | 5B, 1A | E,Q | |
| JACKSONVILLE DAILY PROGRESS | 092797 | 201 AUSTIN ST, JACKSONVILLE | GASOLINE | 4/03/89 | 2, 2A | E,Q | |
| KIRKLAND OIL COMPANY | 092282 | 120 W LARISSA, JACKSONVILLE | GASOLINE | 11/03/88 | 5B, 2A | E,Q | |
| MARTIN MAUREEN | 100893 | HWY 856 & CR 2274, NEW SUMMERFIELD | GASOLINE | 11/13/91 | 2A, 1A | E,Q | |
| * PETRI JOHNNY | 104934 | E HWY 79, JACKSONVILLE | GASOLINE | 10/08/92 | 1, 1A | E,Q | |
| POWELL BILLY | 100494 | HWY 110, NEW SUMMERFIELD | GASOLINE, DIESEL | 10/04/91 | 2, 2A | E,Q | |
| TRUMAN ARNOLD COMPANIES | 091565 | 391 LARISSA, JACKSONVILLE | GASOLINE | 11/09/87 | 2, 4 | E,Q | |
| TX DOT | 096231 | FRANKSTON HWY, JACKSONVILLE | GASOLINE | 7/17/90 | 2A, 1A | E,Q | |
| UNKNOWN | 091478 | S JACKSON, JACKSONVILLE | GASOLINE | 9/28/87 | 5B, 1A | E,Q | |

TABLE 1
GROUND WATER CONTAMINATION CASE DESCRIPTIONS BY COUNTY
TEXAS WATER COMMISSION

| NEW CASES | FILE NAME | FILE NUMBER | LOCATION | CONTAMINATION DESCRIPTION | DATE | ENFORCEMENT STATUS | DATA QUALITY | HB 938 |
|-----------|-------------------------------|-------------|--------------------------------|---|----------|--------------------|--------------|--------|
| CHEROKEE | | | | | | | | |
| | PST | | | | | | | |
| | WALKER JERRY | 093025 | 440 S JACKSON ST, JACKSONVILLE | GASOLINE | 5/24/89 | 5B , 1A | E,Q | |
| | WOOD R L | 093330 | 311 S JACKSON ST, JACKSONVILLE | UNKNOWN | 3/09/89 | 5B , 1A | E,Q | |
| CHILDRESS | | | | | | | | |
| | PST | | | | | | | |
| * | FAA | 103732 | MUNICIPAL AIRPARK, CHILDRESS | GASOLINE | 7/07/92 | 2 , 2A | E,Q | |
| | JOE TARRANT OIL CO | 097222 | 701 NE AVE F, CHILDRESS | GASOLINE, DIESEL | | 5B , 2A | E,Q | |
| | KERR MCGEE REFINING CORP | 094194 | 111 NE AVE F, CHILDRESS | GASOLINE | 11/10/89 | 2 , 3 | E,Q | |
| CLAY | | | | | | | | |
| | PST | | | | | | | |
| | FFP OPERATING PARTNERS | 096382 | N HWY 287, BELLEVUE | GASOLINE, DIESEL | 8/01/90 | 2 , 2A | E,Q | |
| * | LAUGHON W E | 092996 | 108 OMEGA, HENRIETTA | GASOLINE | 4/20/89 | 2 , 3 | E,Q | |
| | PARKER - MAYO, INC | 091618 | HWY 171, BYERS | DIESEL | 11/12/87 | 1 , 1A | E,Q | |
| COCHRAN | | | | | | | | |
| | PST | | | | | | | |
| | CONOCO INC | 093220 | FM 1585, WHITEFACE | GASOLINE | 6/08/89 | 1 , 6 | E,Q | |
| COKE | | | | | | | | |
| | PST | | | | | | | |
| * | BUTLER ELROY | 103990 | HWY 377, BRONTE | GASOLINE | 7/24/92 | 2A , 1A | E,Q | |
| COLEMAN | | | | | | | | |
| | PST | | | | | | | |
| * | BERRY MARKETING | 103805 | 1401 NECHES, COLEMAN | GASOLINE | 6/19/92 | 2A , 1A | E,Q | |
| | ROUDOULF F B | 092023 | IH 153, COLEMAN | GASOLINE | 7/20/88 | 2A , 1A | E,Q | |
| | SOUTHWEST COCA COLA | 094068 | 214 S COLORADO ST, COLEMAN | GASOLINE | 10/18/89 | 1 , 1A | E,Q | |
| COLLIN | | | | | | | | |
| | IHW | | | | | | | |
| | GNB INC. (UNICORP) | 30516 | 7471 S. FIFTH STREET, FRISCO | LEAD | 5/02/88 | 3A , 6 | E,Q,V,2,3 | |
| | MSW | | | | | | | |
| | CITY OF WYLIE, MW-1,2,3 | PA-712 | | TOTAL ORGANIC CARBON, VOLATILE ORGANIC COMPOUNDS | 7/01/87 | 4 , 5 | E,Q,V,2 | |
| | PST | | | | | | | |
| | ABERNATHY ROEDER ROBERTSON | 097290 | 945 PARKER RD, PLANO | GASOLINE | 11/15/90 | 2A , 2A | E,Q | |
| | AMERITRUST REALTY CORPORATION | 094612 | HWY 289, FRISCO | GASOLINE | 1/16/90 | 2 , 4 | E,Q | |
| * | BLUE BONNET SAVINGS | 104975 | 301 N MCDONALD, MCKINNEY | UNKNOWN | 10/16/92 | 1 , 1A | E,Q | |
| | BOWLING JIM | 098888 | 105 HWY 78 | | 5/03/91 | 1 , 1A | E,Q | |
| | BRACKEEN PAUL & BARBARA | 095555 | FM 2478, MCKINNEY | GASOLINE | 4/23/90 | 2 , 2A | E,Q | |

TABLE 1
GROUND WATER CONTAMINATION CASE DESCRIPTIONS BY COUNTY
TEXAS WATER COMMISSION

| NEW FILE | FILE | LOCATION | CONTAMINATION | ENFORCEMENT | DATA | HB 938 |
|------------|--------------------------------|----------|--------------------------------|------------------|----------|-------------|
| CASES NAME | NUMBER | | DESCRIPTION | DATE | STATUS | QUALITY |
| ----- | | | | | | |
| COLLIN | | | | | | |
| PST | | | | | | |
| | BRIDGESTONE/FIRESTONE INC | 101750 | 3285 INDEPENDENCE | | 2/03/92 | 2A , 2B E,Q |
| | CHEVRON USA INC | 096157 | 3600 E 14TH ST, PLANO | GASOLINE | 7/16/90 | 2 , 2A E,Q |
| | CHEVRON USA INC | 100063 | 600 E 15TH ST, PLANO | GASOLINE | 10/15/90 | 1 , 1A E,Q |
| * | CHEVRON USA INC | 103455 | 6100 INDEPENDENCE, PLANO | GASOLINE | 6/15/92 | 2 , 3 E,Q |
| | DALLAS MORNING NEWS | 091707 | 3900 W PLANO PKWY, PLANO | | 2/02/88 | 2A , 2A E,Q |
| | DALWORTH OIL CO | 094292 | FM 2802, ANNA | GASOLINE | 10/23/89 | 5B , 1A E,Q |
| * | E W SWITZER OIL CO | 102709 | 1601 N CENTRAL EXWY, PLANO | GASOLINE | 4/17/92 | 2A , 2A E,Q |
| | EXXON COMPANY USA | 091721 | 201 FEDERAL DR, ALLEN | GASOLINE | 3/08/88 | 1 , 1A E,Q |
| | EXXON COMPANY USA | 094217 | 2100 15TH, PLANO | GASOLINE | 11/07/89 | 2A , 2A E,Q |
| | EXXON COMPANY USA | 096085 | 4001 W PARK BLVD, PLANO | GASOLINE, DIESEL | 5/09/90 | 2 , 5 E,Q |
| | EXXON COMPANY USA | 099901 | 3140 INDEPENDENCE PKWY, PLANO | GASOLINE | | 2 , 3 E,Q |
| | EXXON COMPANY USA | 101805 | 5940 W PARK, PLANO | GASOLINE | 1/24/92 | 2A , 2A E,Q |
| | EXXON COMPANY USA | 102416 | 1901 N CENTRAL EXWY, MCKINNEY | UNKNOWN | 8/13/91 | 2 , 2A E,Q |
| * | FDIC | 103203 | 501A HWY 78, WYLIE | GASOLINE | 5/26/92 | 2 , 2A E,Q |
| * | FINA OIL & CHEMICAL CO | 100158 | 123 GREENVILLE, ALLEN | GASOLINE | 8/22/91 | 2 , 2A E,Q |
| * | FORD MOTOR COMPANY | 104884 | 3333 W PLANO PKWY, PLANO | HYDR FLUID | 10/06/92 | 2A , 1A E,Q |
| * | GNB INC | 106075 | 7471 S 5TH ST, FRISCO | DIESEL | | 1 , 1A E,Q |
| * | INTECOM INC | 106078 | 601 INTECOM DR, ALLEN | DIESEL | 2/09/93 | 1 , 1A E,Q |
| * | JOE SULLIVAN INC | 102599 | RT 5, MCKINNEY | GASOLINE, DIESEL | 4/10/92 | 2 , 2A E,Q |
| | LOS RIOS COUNTRY CLUB | 100658 | 1700 COUNTRY CLUB DR, PLANO | GASOLINE | 10/28/91 | 2 , 3 E,Q |
| | MOBIL OIL CORP | 091320 | 500 15TH ST, PLANO | | 5/21/87 | 2B , 3 E,Q |
| | MOBIL OIL CORP | 091337 | 1801 N CENTRAL, MCKINNEY | | 6/03/87 | 2 , 2A E,Q |
| | MOBIL OIL CORP | 093507 | 2101 W 15TH AND CUSTER, PLANO | GASOLINE | 8/04/89 | 2A , 2A E,Q |
| | MOBIL OIL CORP | 097084 | 3201 AVE K, PLANO | GASOLINE | 10/10/90 | 2 , 4 E,Q |
| | MOBIL OIL CORP | 098252 | 1800 AVE K, PLANO | GASOLINE | 3/14/91 | 2 , 4 E,Q |
| | MOBIL OIL CORP | 098529 | 3940 W 15TH ST, PLANO | GASOLINE | 4/04/91 | 2 , 3 E,Q |
| * | MOBIL OIL CORP | 104196 | 500 E SPRING CREEK PKWY, PLANO | GASOLINE | 8/13/92 | 2A , 1A E,Q |
| | NIXON CHARLES D | 101835 | 799 W UNIVERSITY DR, MCKINNEY | GASOLINE | 12/17/91 | 5B , 3 E,Q |
| | NORTHEAST TEXAS READY-MIX, INC | 093497 | COUNTRY CLUB, WYLIE | DIESEL | 8/18/89 | 2A , 1A E,Q |
| | PAYLESS CASHWAYS, INC | 093037 | 850 E PARKER RD, PLANO | UNKNOWN | 5/30/89 | 2 , 2A E,Q |
| | S & S PETROLEUM CO | 094159 | 2714 AVE K, PLANO | GASOLINE | 11/02/89 | 2 , 2A E,Q |
| | S & S PETROLEUM CO | 098286 | 3995 PARKER RD, WYLIE | GASOLINE | 3/14/91 | 2 , 2A E,Q |
| | SOUTHLAND CORPORATION | 093255 | 900 W SPRING CREEK PKWY, PLANO | GASOLINE | 6/22/89 | 2 , 4 E,Q |
| | SOUTHLAND CORPORATION | 093749 | 100 GREENVILLE, ALLEN | GASOLINE | 9/13/89 | 2 , 2A E,Q |
| * | SOUTHLAND CORPORATION | 103052 | 3209 AVE K, PLANO | GASOLINE | 5/11/92 | 2A , 1A E,Q |

TABLE 1
GROUND WATER CONTAMINATION CASE DESCRIPTIONS BY COUNTY
TEXAS WATER COMMISSION

| NEW CASES | FILE NAME | FILE NUMBER | LOCATION | CONTAMINATION DESCRIPTION | DATE | ENFORCEMENT STATUS | DATA QUALITY | HB 938 |
|----------------------|--------------------------------|-------------|--|---------------------------|----------|--------------------|--------------|--------|
| COLLIN | | | | | | | | |
| | PST | | | | | | | |
| | STAR ENTERPRISE | 098767 | 1801 AVE K, PLANO | GASOLINE | 4/26/91 | 2A , 2A | E,Q | |
| * | STAR ENTERPRISE | 105178 | 2501 E 14TH ST, PLANO | UNKNOWN | 6/11/92 | 1 , 1A | E,Q | |
| * | STRIPING SYSTEMS INC | 102592 | 709 TOWER LN, MCKINNEY | DIESEL | 4/10/92 | 2 , 2A | E,Q | |
| | WYLIE CITY OF | 091227 | , WYLIE | DIESEL | 2/17/87 | 2 , 3 | E,Q | |
| | YOUNG OIL CO | 094522 | 1301 N CENTRAL, PLANO | GASOLINE | 12/28/89 | 2 , 3 | E,Q | |
| | YOUNG OIL CO | 094524 | 121 N GREENVILLE, ALLEN | GASOLINE | 12/28/89 | 2 , 4 | E,Q | |
| | YOUNG OIL CO | 094526 | 2200 COIT RD, PLANO | GASOLINE | 12/28/89 | 2 , 3 | E,Q | |
| | YOUNG OIL CO | 095958 | 2498 AVE K, PLANO | GASOLINE | 6/04/90 | 2A , 2A | E,Q | |
| COLLINGSWORTH | | | | | | | | |
| | PST | | | | | | | |
| * | HOLTON OIL CO | 103223 | 1101 8TH ST, WELLINGTON | GASOLINE | 5/26/92 | 2A , 1A | E,Q | |
| COLORADO | | | | | | | | |
| | PST | | | | | | | |
| | BERNARDO FARM & RANCH SUPPLY | 097683 | FM 949 | | 12/15/90 | 1 , 1A | E,Q | |
| | DRAPER M J | 097597 | S HWY 71, COLUMBUS | GASOLINE | 12/17/90 | 1 , 1A | E,Q | |
| | EVANS A N JR | 093621 | 318 WALNUT, COLUMBUS | GASOLINE | 9/08/89 | 2 , 2A | E,Q | |
| | UNKNOWN | 098273 | IH 10, COLUMBUS | DIST FUEL OIL | 3/12/90 | 2A , 1A | E,Q | |
| COMAL | | | | | | | | |
| | EAD | | | | | | | |
| | USGS FREON PLUME STUDY | | 22 WELLS AND SPRINGS IN BEXAR, COMAL AND HAYS COUNTIES | CC13F (FREON) | 6/03/76 | 1 , 2B | Q,V,2,3 | |
| * | WAGNER | | 5 MILES WEST OF NEW BRAUNFELS | COLIFORM | 3/01/93 | 1C , 2A | E,Q | |
| | PST | | | | | | | |
| | CIRCLE K CORP | 092414 | 508 LANDA, NEW BRAUNFELS | GASOLINE | 12/21/88 | 2 , 5 | E,Q | |
| * | DIAMOND SHAMROCK REF & MKTG CO | 093912 | 570 S SEGUIN ST, NEW BRAUNFELS | GASOLINE | 10/24/89 | 2 , 3 | E,Q | |
| | LAFARGE CORPORATION | 096959 | WALD, NEW BRAUNFELS | DIESEL | 10/10/90 | 2 , 4 | E,Q | |
| | LCRA | 095755 | LANDA, NEW BRAUNFELS | CHEMICAL | 6/11/90 | 2 , 2A | E,Q | |
| | MIDTEX OIL INC | 092237 | 1080 WALNUT, NEW BRAUNFELS | GASOLINE | 10/27/88 | 2 , 3 | E,Q | |
| | MIDTEX OIL INC | 099985 | 3501 S IH 35, NEW BRAUNFELS | GASOLINE | 8/27/91 | 2 , 2A | E,Q | |
| * | NEW BRAUNFELS CITY OF | 104275 | 770 N LAKEVIEW BLVD, NEW BRAUNFELS | GASOLINE, DIESEL | 7/29/92 | 2B , 3 | E,Q | |
| | NEW BRAUNFELS SMOKEHOUSE | 094360 | 441 N GUENTHER, NEW BRAUNFELS | GASOLINE | 12/14/89 | 2A , 1A | E,Q | |
| * | NEW BRAUNFELS UTILITIES | 103819 | 333 KLINGEMAN, NEW BRAUNFELS | GASOLINE, DIESEL | 7/10/92 | 2A , 2A | E,Q | |
| | UNKNOWN | 091241 | 730 HWY 46, NEW BRAUNFELS | GASOLINE | 2/25/87 | 5B , 1A | E,Q | |
| | VICTORIA BANK AND TRUST | 095695 | 1001 WALNUT AVE, NEW BRAUNFELS | GASOLINE | 6/01/90 | 2B , 3 | E,Q | |

TABLE 1
GROUND WATER CONTAMINATION CASE DESCRIPTIONS BY COUNTY
TEXAS WATER COMMISSION

| NEW FILE | FILE | LOCATION | CONTAMINATION | ENFORCEMENT | DATA | |
|--------------------------------|--------|-----------------------------------|---|-------------|---------|-----------|
| CASES NAME | NUMBER | | DESCRIPTION | STATUS | QUALITY | HB 938 |
| ----- | | | | | | |
| COMANCHE | | | | | | |
| PST | | | | | | |
| CENTRAL TEXAS ENERGY SUPPLIERS | 096261 | 102 S PINTO, COMANCHE | UNKNOWN | 7/26/90 | 2 , 2A | E,Q |
| COMANCHE COUNTY COOP | 095010 | 201 WRIGHT, COMANCHE | GASOLINE | 2/22/90 | 1 , 1A | E,Q |
| CONCHO | | | | | | |
| PST | | | | | | |
| * BOB LLOYD L P GAS-CO | 099689 | HWY 83, PAINT ROCK | GASOLINE, DIESEL | 7/19/91 | 2A , 2A | E,Q |
| UNKNOWN | 092044 | , EDEN | UNKNOWN | 7/27/88 | 5B , 1A | E,Q |
| COOKE | | | | | | |
| IHW | | | | | | |
| DESOTO, INC. - SOUTHLAND | 30372 | SAME | TOLUENE | 1/25/90 | 2B , 4 | E,Q,V,2 |
| MSW | | | | | | |
| CITY OF GAINESVILLE, MW-8A,9 | PA-302 | | TOTAL DISSOLVED SOLIDS, CHLORIDES, TOTAL ORGANIC CARBON | 8/04/91 | 2 , 2 | E,Q,V,1,2 |
| PST | | | | | | |
| CENTRAL FREIGHT LINES | 092891 | 1306 N IH 35, GAINESVILLE | GASOLINE | 2/07/89 | 2 , 4 | E,Q |
| DOUGLAS DISTRIBUTING CO | 098931 | 525 DAVIS ST, GAINESVILLE | DIESEL | 5/14/91 | 2 , 2A | E,Q |
| GAINESVILLE CITY OF | 098772 | 601 N IH 35, GAINESVILLE | GASOLINE | 4/30/91 | 2 , 3 | E,Q |
| RYDER TRUCK RENTAL INC | 095386 | HWY 82, GAINESVILLE | DIESEL | 5/01/90 | 2B , 3 | E,Q |
| SOUTHLAND CORPORATION | 092142 | 304 W CALIFORNIA, GAINESVILLE | GASOLINE | 9/06/88 | 2 , 4 | E,Q |
| * TOTAL PETROLEUM INC | 095030 | 1003 N GRAND, GAINESVILLE | GASOLINE | 2/16/90 | 2A , 2A | E,Q |
| TXDOT | 101817 | IH 35 | | 2/10/92 | 2A , 2B | E,Q |
| CORYELL | | | | | | |
| PST | | | | | | |
| COPPERAS COVE ISD | 101973 | S 5TH | | 2/12/92 | 2A , 2B | E,Q |
| FINA OIL & CHEMICAL CO | 095004 | 1415 HWY 190 EAST, COPPERAS COVE | GASOLINE | 3/06/90 | 2B , 3 | E,Q |
| GAINES OIL CO | 091758 | 1404 GEORGETOWN RD, COPPERAS COVE | GASOLINE | 2/16/88 | 2A , 2A | E,Q |
| GATESVILLE CITY OF | 098517 | 106 S 23RD ST, GATESVILLE | GASOLINE, DIESEL | 4/04/91 | 2A , 2A | E,Q |
| GULF SERV-U CENTER | 097325 | 1111 E MAIN, GATESVILLE | GASOLINE, WASTE OIL | 4/03/90 | 1 , 1A | E,Q |
| SOUTHLAND CORPORATION | 092625 | 1200 MAIN, GATESVILLE | GASOLINE | 2/08/89 | 2 , 5 | E,Q |
| TEXAS DEPT OF CRIMINAL JUSTICE | 100475 | FM 215, GATESVILLE | GASOLINE | 9/09/91 | 2A , 1A | E,Q |
| UNKNOWN | 093038 | N 7TH ST, GATESVILLE | UNKNOWN | | 5B , 1A | E,Q |
| WESTPARK PLAZA ASSOC | 102046 | HWY 190 | | 2/28/92 | 1 , 2B | E,Q |
| CRANE | | | | | | |
| PST | | | | | | |
| BOLEN F C OIL CO INC | 096556 | 601 6TH ST, CRANE | GASOLINE, DIESEL | 8/15/90 | 2 , 2A | E,Q |

TABLE 1
GROUND WATER CONTAMINATION CASE DESCRIPTIONS BY COUNTY
TEXAS WATER COMMISSION

| NEW FILE | FILE | LOCATION | CONTAMINATION | DATE | ENFORCEMENT | DATA | HB 938 |
|---|-----------|--|--|----------|-------------|-----------|--------|
| CASES NAME | NUMBER | | DESCRIPTION | | STATUS | QUALITY | |
| ----- | | | | | | | |
| CROSBY | | | | | | | |
| PST | | | | | | | |
| * ABELL-PREWITT | 102660 | 104 W MAIN, CROSBYTOWN | GASOLINE, DIESEL | 4/02/92 | 2A , 1A | E,Q | |
| ASSOCIATED COTTON GROWERS | 094311 | WAKE GIN, WAKE | GASOLINE | 11/17/89 | 2 , 3 | E,Q | |
| DEWBRE JIMMY | 101301 | 505 W MAIN ST, CROSBYTON | GASOLINE | 12/13/91 | 5B , 1A | E,Q | |
| FRED GARRISON OIL CO | 093929 | 614 MAIN, RALLS | GASOLINE | 10/02/89 | 1 , 1A | E,Q | |
| MARTIN OIL CO | 095332 | WHITE RIVER LAKE, WHITE RIVER LAKE | GASOLINE | 3/20/90 | 2A , 1A | E,Q | |
| TX DOT | 091589 | 100 MAINTENANCE CTR, RALLS | GASOLINE | 1/05/88 | 2 , 2A | E,Q | |
| WYLIE INC | 096334 | 1510 AVE E, RALLS | GASOLINE, DIESEL | | 2 , 3 | E,Q | |
| DALLAS | | | | | | | |
| EAD | | | | | | | |
| * PHYLLIS MILLER | 921200661 | 2660 DOWDY FERRY RD., DALLAS | NITRATE | 11/11/92 | 2C , 6C | V2 | |
| IHW | | | | | | | |
| * AMRESKO (VINEYARD PROP) | 52089 | 2600 CEDAR SPRINGS RD., DALLAS | CHLORONATED SOLVENTS & GASOLINE CONSTITUENTS | 4/01/91 | 2B , 2A | E,Q,V,2 | |
| ARATEX SERVICES - DALLAS | 55207 | 1703 CHESTNUT ST., DALLAS, TX 75226 | TRICHLOROETHYLENE, OTHER ORGANIC COMPOUNDS | | 2A , 2A | E | |
| AT&T MICROELECTRONICS | 31049 | 3000 SKYLINE DRIVE, MESQUITE | TETRACHLOROETHYLENE, SOLVENTS | 11/03/83 | 2B , 5 | E | |
| AVIALL OF TEXAS, INC. | 30430 | 6114 FOREST PARK ROAD | JET FUEL, TCE, HALOCARBONS | 12/01/89 | 0 , 3 | E,Q,V,2 | |
| BYRD FARM TRUST | 30639 | MALLOW BRIDGE ROAD AND GIFFORD HILL RD. IN HUTCHINS | CHROMIUM | 12/20/84 | 1A , 6 | E,Q,V,2,3 | |
| * DAL-TILE - HAWN FWY, DALLAS | 37369 | 7834 CF HAWN FREEWAY, DALLAS | | | 3B , 3 | E | |
| * DIXICO, INC (Dallas) | 30695 | 1300 S. POLK ST., DALLAS | LEAD, CHROMIUM | 5/12/88 | 3B , 6 | E,Q | |
| DIXIE METALS COMPANY | 30136 | 3030 MCGOWAN RD, DALLAS | SULFATES, PB, CD | | 3B , 3 | | |
| DUBOIS CHEM. CO. (FORMER)-ALSO SWR#30602 | 34109 | CENTRAL FREEWAY @ RIVER OAKS, DALLAS | VOLATILE ORGANICS | 4/01/88 | 1D , 3 | E,Q,V,2 | |
| ELFAB | 32100 | 4200 WILEY POST RD., ADDISON, TX. 75001 | COPPER, AMMONIA | 5/01/88 | 2A , 6 | E,Q,V,2,3 | |
| GNB INCORPORATED - FARMERS BRANCH | 31697 | 1880 VALLEY VIEW RD., FARMER'S BRANCH | | 8/24/92 | 4 , 3 | | |
| GOODYEAR TIRE & RUBBER COMPANY | 52094 | 6820 FOREST PARK ROAD, DALLAS | VOAs, BETX, PENTACHLOROPHENOL, NAPHTHALENE | 1/01/89 | 0 , 3 | E,Q,V,2 | |
| GUARDSMAN PRODUCTS | 39434 | CORNER OF CARPENTER AND DELLA RDS IN HUTCHINS | SOLVENTS, METHYL ISOBUTYL KETONE, METHYL ETHYL KETONE, TOLUENE, ETC. | 7/01/88 | 3B , 2A | E,Q | |
| LANE CONTAINER | 39407 | | TPH, PENTACHLOROPHENOL, | 10/17/90 | 2 , 4 | E,Q,V,1 | |

TABLE 1
GROUND WATER CONTAMINATION CASE DESCRIPTIONS BY COUNTY
TEXAS WATER COMMISSION

| NEW FILE CASES NAME | FILE NUMBER | LOCATION | CONTAMINATION DESCRIPTION | DATE | ENFORCEMENT STATUS | DATA QUALITY | HB 938 |
|--|----------------|---|---|----------|-----------------------|-----------------|--------|
| DALLAS | | | | | | | |
| IHW | | | | | | | |
| * LORAL VOUGHT SYSTEMS CORP. | 32208 | 1701 W. MARSHALL DRIVE, GRAND PRAIRIE | TRICHLOROETHYLENE TRICHLOROETHENE, OTHER ORGANICS | 8/07/92 | 0 , 2A | E | |
| MURDOCK MACHINE & ENGINEER (EDWARDS) | 30743 | 5100 AIRPORT FREEWAY WEST | TCE, SOLVENTS, TPH | 10/20/90 | 0 , 3 | E, Q | |
| NAVAL AIR STATION | 65033 | DALLAS, TX. | FLOUROETHANE, PYRENE, BENZOFLOUROETHANE, PCB'S | 7/18/86 | 3 , 6 | E, Q | |
| OCCIDENTAL CHEM CORP - DALLAS | 30914 | 8800 CENTRAL FREEWAY, DALLAS | ARSENIC & PHOSPHOROUS | | 3 , 3 | E, V, 1, 2 | |
| ROACH PAINT CO. (AMRESCO) | 30369 | FIELD ST. AT WOODALL ROGERS FREEWAY, DALLAS | SOLVENTS | 1/01/87 | 2A , 4 | E, Q, V, 2 | |
| SARGENT-SOWELL, INC. | 30460 | 1172, 107TH STREET, GRAND PRAIRIE | XYLENE, MID RANGE HYDROCARBONS, FREE PRODUCT | 8/10/80 | 4A , 4 | E, Q, V, 2 | |
| SUPERIOR COATINGS (GEMINI IND INC) | 34561 | 7330 HAHN FREEWAY, DALLAS | BTEX | 9/01/86 | 2B , 5 | E, Q, V, 2 | |
| TEXAS INSTRUMENTS - DALLAS (LEMMON AVE) | 30908 | 6000 LEMMON AVE FACILITY | PETROLEUM HYDROCARBONS, VOLATILE ORGANICS | 9/03/91 | 2B , 2A | E | |
| TEXAS INSTRUMENTS - DALLAS (N CEN FWY) | 30555 | 13500 NORTH CENTRAL FREEWAY | ORGANIC SOLVENT CONSTITUENTS/CHROMIUM | 11/30/83 | 2B , 2A | E | |
| TRAMMELL CROW REAL ESTATE INVESTORS | | 2525 - 2533 ROYAL LANE, DALLAS, TX | CHLORINATED VOLATILE ORGANICS | 1/15/92 | 1B , 2A | E, Q | |
| * TU ELECTRIC - DALLAS SES | 31884 | 2707 FLYNN ST., DALLAS, TX | TPH | 12/13/89 | 2C , 1 | E, Q, V, 2 | |
| VALCAR ENTERPRISES | 74322 | 1100 BLOCK, SARGENT RD., DALLAS | LEAD, GASOLINE CONSTITUENTS | 3/01/91 | 3B , 2A | E, Q, V, 1 | |
| VAN WATERS AND ROGERS COMPANY | 31657 | 4707 ALPHA RD, DALLAS | CHLORONATED SOLVENTS, HYDROCARBONS | 1/01/87 | 2B , 4 | E, Q, V, 2 | |
| ZOECON CORPORATION | 30702 | 12200 DENTON DRIVE, | ORGANICS, SOLVENTS, PESTICIDES | 6/14/91 | 3B , 5 | E | |
| MSW | | | | | | | |
| BROWNING-FERRIS, HUTCHINS LANDFILL, SEVERAL WELLS | PA-1236A | | VINYL CHLORIDE, TRICHLOROETHYLENE, TETRACHLORO-ETHYLENE, BENZENE | 8/15/90 | 2 , 2 | E, Q, V, 1, 2 | |
| PCD | | | | | | | |
| * LOUISIANA PACIFIC, ROUNDS AND PORTER | | 9233 DENTON DRIVE | DICHLOROETHYLENE, TETRACHLOROETHYLENE | 3/12/93 | 1A , 1A | E | |

TABLE 1
GROUND WATER CONTAMINATION CASE DESCRIPTIONS BY COUNTY
TEXAS WATER COMMISSION

| NEW FILE | FILE | LOCATION | CONTAMINATION | DATE | ENFORCEMENT | DATA | HB 938 |
|------------|--------------------------------|----------|-----------------------------------|---------------------|-------------|---------|-----------|
| CASES NAME | NUMBER | | DESCRIPTION | | STATUS | QUALITY | |
| DALLAS | | | | | | | |
| PCD | | | | | | | |
| | MURMUR CORPORATION | 31234 | 2727 NORTH WESTMORELAND | LEAD | | 4A , 2A | E,Q,V,2,3 |
| * | PAN COASTAL PARTNERSHIP | | 3525 MCKINNEY AVE, DALLAS | TETRACHLOROETHYLENE | 11/02/92 | 1A , 1A | E |
| PST | | | | | | | |
| | ABRAHAM ANTHONY | 091852 | 5200 W AIRPORT FWY, IRVING | DIESEL | 4/28/88 | 2 , 2A | E,Q |
| | ACTON CORP | 094962 | 6333 DENTON DR, DALLAS | GASOLINE | 2/23/90 | 2 , 6 | E,Q |
| | AETNA PROPERTY SERVICES INC | 096423 | 2727 IH 635, FARMERS BRANCH | DIESEL | 7/06/90 | 2 , 3 | E,Q |
| | AGTX | 097412 | 8150 W JEFFERSON BLVD, DALLAS | DIESEL | 12/05/90 | 2A , 1A | E,Q |
| * | ALBRITTEN TRUST | 104879 | 3223 E MAIN, GRAND PRAIRIE | GASOLINE | 10/12/92 | 2A , 6 | E,Q |
| | AMERICAN FEDERAL BANK | 098403 | 2900 S LAMAR, DALLAS | GASOLINE | 3/28/91 | 5B , 1A | E,Q |
| * | AMERICAN PRODUCTS CO | 103767 | 10701 SHADY TRL, DALLAS | DIESEL | 7/10/92 | 2A , 1A | E,Q |
| | AMRESKO MANAGEMENT INC | 102035 | 3130 HALIFAX ST | | 3/04/92 | 2A , 2B | E,Q |
| * | APRIL MARKETING & DIST CORP | 105770 | 9400 HWY 66, ROWLETT | GASOLINE | 11/19/92 | 1 , 1A | E,Q |
| | ARATEX SERVICES INC | 091487 | 1900 EMPIRE CENTRAL, DALLAS | GASOLINE | 9/10/87 | 2 , 4 | E,Q |
| | ARROW INDUSTRIES INC | 099247 | 2625 BELT LINE RD, CARROLLTON | CHEMICAL | 6/10/91 | 2 , 2A | E,Q |
| | ARROW INDUSTRIES, INC. | 091871 | 1705 JOHN CONNALLY DR, CARROLLTON | CHEMICAL | 5/05/88 | 2 , 2A | E,Q |
| | ASHCRAFT J P | 101988 | 5626 DYER ST, DALLAS | GASOLINE | 2/25/92 | 2A , 6 | E,Q |
| * | AUSTIN BRIDGE & ROAD (SRE LTD) | 103603 | 1200 SINGLETON BLVD, DALLAS | GASOLINE | 1/09/90 | 2 , 3 | E,Q |
| | AUSTIN PAVING BRIDGE & ROAD CO | 097974 | 11143 GOODNIGHT LN, DALLAS | CHEMICAL | 2/04/91 | 2 , 4 | E,Q |
| | AUSTIN PAVING CO | 096318 | 1300 DULUTH ST, DALLAS | GASOLINE, DIESEL | 8/01/90 | 2 , 3 | E,Q |
| | AVENUE D CORP | 096808 | 418 W AVE D, GARLAND | GASOLINE | 9/18/90 | 2A , 1A | E,Q |
| | AVIALL | 095175 | 7515 LEMMON AVE | | 3/22/90 | 2A , 2B | E,Q |
| | AVIALL | 097533 | 6114 FOREST PARK RD, DALLAS | JET FUEL | 1/25/90 | 2A , 2A | E,Q |
| | AYALA GILBERT | 101698 | 101 W SIMMONDS | | 1/27/92 | 5B , 2B | E,Q |
| * | AZARI AHMAD | 106272 | 322 CADIZ, DALLAS | GASOLINE | 2/24/93 | 1 , 1A | E,Q |
| * | B & R RENTAL COMPANY | 103083 | 1928 IRVING BLVD, IRVING | GASOLINE | 5/15/92 | 2 , 2A | E,Q |
| * | BAKER DOUG | 102839 | 401 E PIONEER DR, IRVING | GASOLINE | 4/29/92 | 2A , 1A | E,Q |
| * | BAKER FRED | 104159 | 1001 N BROADWAY, CARROLLTON | UNKNOWN | 8/10/92 | 2A , 1A | E,Q |
| | BASN CORP | 100593 | 3710 LIVE OAK, DALLAS | GASOLINE | 10/09/91 | 2 , 3 | E,Q |
| | BEVERS JOE II | 100303 | 2001 N HALL ST, DALLAS | UNKNOWN | 9/23/91 | 5B , 3 | E,Q |
| | BFI | 097464 | 2617 WILLOWBROOK, DALLAS | GASOLINE | 11/26/90 | 2 , 5 | E,Q |
| | BILLINGSLY LUCY BILLINGSLY | 096218 | 2400 THOMAS AVE, DALLAS | GASOLINE | | 2 , 6 | E,Q |
| | BISHOP COMPANIES | 092973 | 2515 IRVING BLVD, DALLAS | GASOLINE | 2/02/89 | 2 , 4 | E,Q |
| | BLUE MOUNTAIN EQUIPMENT | 095563 | 2536 MANANA DR, DALLAS | GASOLINE | 3/12/90 | 2 , 2A | E,Q |
| * | BLUEBONNET SAVINGS BANK | 104686 | 1433 S BELTLINE, DALLAS | GASOLINE | 9/12/92 | 2A , 2A | E,Q |
| | BONAIR SERVICE CO | 099537 | 1905 W JEFFERSON, GRAND PRAIRIE | GASOLINE | 7/11/91 | 2A , 2A | E,Q |

TABLE 1
GROUND WATER CONTAMINATION CASE DESCRIPTIONS BY COUNTY
TEXAS WATER COMMISSION

| NEW CASES | FILE NAME | FILE NUMBER | LOCATION | CONTAMINATION DESCRIPTION | DATE | ENFORCEMENT STATUS | DATA QUALITY | HB 938 |
|-----------|-------------------------------|-------------|--------------------------------------|-----------------------------|----------|--------------------|--------------|--------|
| DALLAS | | | | | | | | |
| | PST | | | | | | | |
| | BONHAM STATE BANK | 098699 | 2816 SYLVAN ST, DALLAS | GASOLINE, DIESEL, WASTE OIL | 3/01/91 | 2, 6 | E,Q | |
| | BONNET RESOURCES CORP | 095547 | 2682 FOREST LN, DALLAS | GASOLINE | 4/25/90 | 2A, 2A | E,Q | |
| | BONNET RESOURCES CORP | 100570 | 14221 DALLAS PKWY, FARMERS BRANCH | GASOLINE | 10/21/91 | 2, 6 | E,Q | |
| * | BORDEN INC | 097460 | 5327 S LAMAR ST, DALLAS | GASOLINE | 11/26/90 | 2A, 2A | E,Q | |
| | BOWMAN TRANSPORTATION INC | 094165 | 11430 NEWKIRK ST, DALLAS | DIESEL | 12/20/89 | 2, 3 | E,Q | |
| * | BROCKWAY STANDARDS | 104774 | 3301 S LAMAR, DALLAS | DIESEL | 9/09/92 | 2A, 1A | E,Q | |
| * | BROWN EXPRESS INC | 104953 | 1250 SLOCUM ST, DALLAS | DIESEL | 10/09/92 | 2A, 1A | E,Q | |
| | BUCKLEY TOM MRS | 095395 | 1809 ROCK ISLAND, DALLAS | CHEMICAL | 2/26/90 | 2D, 2A | E,Q | |
| | BUDDY BEENE'S TEXACO | 092510 | 9405 WEBB CHAPEL RD, DALLAS | GASOLINE | 1/13/89 | 2A, 1A | E,Q | |
| | CABAJ WILLIAM S | 092111 | 1605 N HAMPTON RD, DESOTO | UNKNOWN | 8/18/88 | 2, 2A | E,Q | |
| | CAROLINA FREIGHT LINES | 101772 | 4444 IRVING BLVD, DALLAS | UNKNOWN | 1/30/92 | 2, 2A | E,Q | |
| | CATELLUS DEVELOPMENT CORP | 092458 | 2608 INWOOD RD, DALLAS | GASOLINE | 12/06/88 | 2, 2A | E,Q | |
| | CENTRAL DISTRIBUTORS INC | 100008 | 2605 RODNEY LN, DALLAS | GASOLINE | 8/30/91 | 2A, 2A | E,Q | |
| | CENTRAL TRANSPORT INC | 093688 | 2330 UNION BOWER, IRVING | WASTE OIL | 9/25/89 | 2B, 5 | E,Q | |
| * | CERTAINTEED CORP | 103130 | 4333 IRVING BLVD, DALLAS | DIESEL | 5/20/92 | 2A, 2A | E,Q | |
| | CHEMLAWN SERVICES CORPORATION | 091552 | 4908 OLSON DR, DALLAS | DIESEL | 12/03/87 | 2, 4 | E,Q | |
| | CHEVRON USA | 095517 | 6350 E MOCKINGBIRD LN, DALLAS | GASOLINE | 5/08/90 | 1, 6 | E,Q | |
| * | CHEVRON USA | 105358 | 7651 CAMPBELL RD, DALLAS | GASOLINE | 11/23/92 | 1, 1A | E,Q | |
| * | CHEVRON USA | 106077 | 1607 REGAL ROW, DALLAS | GASOLINE | 2/08/93 | 1, 1A | E,Q | |
| | CHEVRON USA INC | 091088 | 4023 CEDAR SPRINGS RD, DALLAS | GASOLINE | | 2, 4 | E,Q | |
| | CHEVRON USA INC | 091205 | 10002 MARSH LN, DALLAS | GASOLINE | 1/14/87 | 2, 4 | E,Q | |
| | CHEVRON USA INC | 091289 | 401 W AIRPORT FWY, IRVING | GASOLINE | 4/28/87 | 2, 4 | E,Q | |
| | CHEVRON USA INC | 091554 | 1712 SCYENE RD, MESQUITE | GASOLINE | 12/04/87 | 2A, 2A | E,Q | |
| | CHEVRON USA INC | 091644 | 300 KNOX ST, DALLAS | GASOLINE | 1/26/88 | 2, 2A | E,Q | |
| | CHEVRON USA INC | 091775 | 525 W MAIN ST, GRAND PRAIRIE | GASOLINE | 4/05/88 | 2, 5 | E,Q | |
| | CHEVRON USA INC | 091838 | 225 ILLINOIS, DALLAS | GASOLINE | 4/29/88 | 2, 4 | E,Q | |
| | CHEVRON USA INC | 091897 | 8235 S HAMPTON RD, DALLAS | | 5/24/88 | 2, 4 | E,Q | |
| | CHEVRON USA INC | 092009 | VALWOOD PKWY, FARMERS BRANCH | WASTE OIL | 6/20/88 | 2, 2A | E,Q | |
| | CHEVRON USA INC | 092158 | 1619 MARTIN LUTHER KING BLVD, DALLAS | GASOLINE | 9/27/88 | 2A, 2A | E,Q | |
| * | CHEVRON USA INC | 092442 | 500 W ARAPAHO RD, RICHARDSON | GASOLINE | 2/25/88 | 1, 1A | E,Q | |
| | CHEVRON USA INC | 092839 | 18049 IH 635, DALLAS | UNKNOWN | 4/18/89 | 2A, 2A | E,Q | |
| | CHEVRON USA INC | 092955 | 1300 N ZANG BLVD, DALLAS | GASOLINE | 4/11/89 | 2B, 3 | E,Q | |
| | CHEVRON USA INC | 093556 | 400 S MARSALIS AVE, DALLAS | UNKNOWN | 5/16/89 | 2, 2A | E,Q | |
| | CHEVRON USA INC | 093737 | 7470 GREENVILLE, DALLAS | GASOLINE | 9/12/89 | 2, 5 | E,Q | |

TABLE 1
GROUND WATER CONTAMINATION CASE DESCRIPTIONS BY COUNTY
TEXAS WATER COMMISSION

| NEW FILE CASES NAME | FILE NUMBER | LOCATION | CONTAMINATION DESCRIPTION | DATE | ENFORCEMENT STATUS | DATA QUALITY | HB 938 |
|---------------------------|----------------|--------------------------------------|------------------------------|----------|-----------------------|-----------------|--------|
| DALLAS | | | | | | | |
| PST | | | | | | | |
| CHEVRON USA INC | 094158 | 14906 PRESTON RD, DALLAS | DIESEL | 11/22/89 | 2 , 2A | E,Q | |
| CHEVRON USA INC | 095394 | 15099 MIDWAY, ADDISON | GASOLINE | 3/20/90 | 2A , 2A | E,Q | |
| CHEVRON USA INC | 095513 | 1901 BELT LINE RD, CARROLLTON | GASOLINE | 5/03/90 | 2A , 2A | E,Q | |
| CHEVRON USA INC | 095544 | 7107 IH 35, DALLAS | GASOLINE | 4/12/90 | 2 , 3 | E,Q | |
| CHEVRON USA INC | 097021 | 9855 KINGSLEY RD, DALLAS | GASOLINE | 10/19/90 | 2 , 2A | E,Q | |
| CHEVRON USA INC | 097179 | 504 S BECKLEY AVE, DALLAS | GASOLINE | 10/25/90 | 2A , 2A | E,Q | |
| CHEVRON USA INC | 097308 | 707 S CARROLL, DALLAS | GASOLINE | 11/21/90 | 2 , 5 | E,Q | |
| CHEVRON USA INC | 097309 | 10800 FERGUSON RD, DALLAS | GASOLINE | 11/21/90 | 2 , 2A | E,Q | |
| CHEVRON USA INC | 097347 | 1140 GROSS RD, MESQUITE | GASOLINE | 11/29/90 | 2 , 2A | E,Q | |
| CHEVRON USA INC | 097419 | 2727 MARTIN LUTHER KING BLVD, DALLAS | GASOLINE | 12/03/90 | 2 , 4 | E,Q | |
| CHEVRON USA INC | 097465 | 201 CORINTH, DALLAS | GASOLINE, DIESEL | 12/06/90 | 2 , 2A | E,Q | |
| * CHEVRON USA INC | 097728 | 2198 E ARAPAHO, RICHARDSON | GASOLINE | 1/07/90 | 2 , 3 | E,Q | |
| CHEVRON USA INC | 097779 | 3306 GRAND AVE, DALLAS | GASOLINE | 1/18/91 | 2 , 2A | E,Q | |
| CHEVRON USA INC | 097838 | 3606 SUNNYVALE ST, DALLAS | GASOLINE | 1/25/91 | 2 , 2A | E,Q | |
| CHEVRON USA INC | 098406 | 9455 FOREST LN, DALLAS | UNKNOWN | 3/28/91 | 2 , 2A | E,Q | |
| CHEVRON USA INC | 098745 | 5115 ALPHA RD, DALLAS | GASOLINE | 10/15/89 | 2 , 4 | E,Q | |
| CHEVRON USA INC | 098751 | 8817 CLARK RD, DALLAS | GASOLINE | 4/26/91 | 2A , 2A | E,Q | |
| CHEVRON USA INC | 099035 | 309 W Kiest BLVD, DALLAS | GASOLINE | 4/23/90 | 2 , 3 | E,Q | |
| CHEVRON USA INC | 099148 | 10800 FERGUSON, DALLAS | GASOLINE | 6/03/91 | 2A , 1A | E,Q | |
| CHEVRON USA INC | 099900 | 102 N ANN ARBOR, DALLAS | GASOLINE | 7/31/91 | 1 , 1A | E,Q | |
| * CHEVRON USA INC | 100251 | 101 CAMPBELL RD, RICHARDSON | GASOLINE | 9/09/91 | 2 , 3 | E,Q | |
| CHEVRON USA INC | 101199 | 108 E HWY 80, MESQUITE | GASOLINE | 10/17/91 | 1 , 1A | E,Q | |
| * CHEVRON USA INC | 102539 | 14051 HARRY HINES, FARMERS BRANCH | DIESEL | 4/03/92 | 2A , 2A | E,Q | |
| * CHEVRON USA INC | 103583 | 934 E IRVING BLVD, IRVING | GASOLINE | 6/19/92 | 2 , 2A | E,Q | |
| * CHEVRON USA INC | 103868 | 14535 COIT RD, DALLAS | GASOLINE, DIESEL | 6/11/92 | 2 , 2A | E,Q | |
| * CHEVRON USA INC | 104092 | 2315 S BUCKNER, DALLAS | GASOLINE | 7/27/92 | 2A , 1A | E,Q | |
| * CHEVRON USA INC | 104467 | 2869 LEDBETTER, DALLAS | GASOLINE | 8/25/92 | 2 , 2A | E,Q | |
| * CHEVRON USA INC | 104816 | 1320 W MILLER RD, GARLAND | GASOLINE | 10/02/92 | 2A , 1A | E,Q | |
| * CHEVRON USA INC | 105907 | #1 RICHARDSON VILLAGE, RICHARDSON | UNKNOWN | 1/07/93 | 1 , 1A | E,Q | |
| CHRYSLER REALTY CORP | 092928 | 13439 PRESTON RD, DALLAS | GASOLINE | 4/28/89 | 2 , 4 | E,Q | |
| CLAMPITT PAPER COMPANY | 101905 | 9137 AMBASSADOR ROW | | 2/18/92 | 1 , 2B | E,Q | |
| COASTAL MART INC | 101489 | 9525 SKILLMAN, DALLAS | DIESEL | 1/13/92 | 2 , 2A | E,Q | |
| COCA COLA ENTERPRISES INC | 091525 | 6011 LEMMON AVE, DALLAS | DIESEL | 11/10/87 | 2 , 4 | E,Q | |
| * COCA COLA USA | 103479 | 6445 LEMMON AVE, DALLAS | DIESEL | 6/12/92 | 2A , 1A | E,Q | |
| * COCA COLA USA | 103646 | 1852 PLANTATION RD, DALLAS | DIESEL | 6/22/92 | 2A , 1A | E,Q | |

TABLE 1
GROUND WATER CONTAMINATION CASE DESCRIPTIONS BY COUNTY
TEXAS WATER COMMISSION

| NEW FILE | FILE | LOCATION | CONTAMINATION | ENFORCEMENT | DATA | |
|-------------------------------|--------|------------------------------------|------------------|-------------|---------|--------|
| CASES NAME | NUMBER | | DESCRIPTION | STATUS | QUALITY | HB 938 |
| ----- | | | | | | |
| DALLAS | | | | | | |
| PST | | | | | | |
| * COLEMAN RED | 100175 | 6930 HARRY HINES BLVD, DALLAS | GASOLINE | 2, 2A | E,Q | |
| * COMERICA | 106017 | 3420 SINGLTON BLVD, DALLAS | GASOLINE | 1, 1A | E,Q | |
| * COMMERCIAL METALS CO | 099348 | 2215 S GOOD LATIMER EXWY, DALLAS | DIESEL | 2, 2A | E,Q | |
| COMMERCIAL METALS COMPANY | 094817 | 1729 N WESTMORELAND RD | | 2, 2B | E,Q | |
| CONLEY LOTT NICHOLS MACHINERY | 094521 | 1311 S ERVAY ST, DALLAS | GASOLINE | 2, 5 | E,Q | |
| CONOCO INC | 096079 | 3003 S BUCKNER BLVD, DALLAS | GASOLINE | 2, 3 | E,Q | |
| CONOCO INC | 096697 | 10705 E NORTHWEST HWY, DALLAS | GASOLINE | 2, 2A | E,Q | |
| * CONOCO INC | 097724 | 3308 FT WORTH AVE, DALLAS | GASOLINE | 2A, 1A | E,Q | |
| CONOCO INC | 102022 | 5101 S LANCASTER | | 3/02/92 | 2A, 2B | E,Q |
| * CONOCO INC | 104012 | 1725 E MAIN, GRAND PRAIRIE | GASOLINE | 7/23/92 | 2A, 2A | E,Q |
| CONSOLIDATED FREIGHTWAYS | 091530 | 3925 SINGLETON BLVD, DALLAS | | 11/17/87 | 2, 2A | E,Q |
| * COUTURE PAT | 103143 | 2302 S CARRIER PKWY, GRAND PRAIRIE | GASOLINE | 5/04/92 | 2, 2A | E,Q |
| CRESTEX ASSOC/INTEGRATED RES | 095397 | 4040 N CENTRAL EXWY, DALLAS | CHEMICAL | 2/13/90 | 2, 6 | E,Q |
| CULLUM COMPANIES INC | 091679 | 2600 MCCREE RD, GARLAND | GASOLINE | 2/19/88 | 2, 2A | E,Q |
| * CURTS OIL CO | 106260 | 506 N 1ST ST, GARLAND | GASOLINE | 3/02/93 | 1, 1A | E,Q |
| DALLAS AREA RAPID TRANSIT | 093873 | 4127 ELM ST, DALLAS | DIESEL | 10/28/89 | 2B, 3 | E,Q |
| DALLAS CITY OF | 091246 | 8955 ADLORA, DALLAS | GASOLINE | 3/13/87 | 2, 2A | E,Q |
| DALLAS CITY OF | 091469 | 8935 ADLORA LN, DALLAS | | 9/14/87 | 2, 2A | E,Q |
| DALLAS CITY OF | 091507 | 5000 DOLPHIN RD, DALLAS | GASOLINE | 10/19/87 | 2, 2A | E,Q |
| DALLAS CITY OF | 092845 | LOVE FIELD, DALLAS | JET FUEL | 4/20/89 | 2, 3 | E,Q |
| DALLAS CITY OF | 094653 | 2761 MUNICIPAL, DALLAS | DIESEL | 1/03/90 | 2, 3 | E,Q |
| DALLAS CITY OF | 101725 | 7161 ENVOY CT | | 2/03/92 | 2A, 2B | E,Q |
| DALLAS CITY OF | 101730 | 1937 S BELTLINE | | 1/22/92 | 2A, 2B | E,Q |
| DALLAS CITY OF | 101735 | 5801 WINSLOW | | 1/22/92 | 2A, 2B | E,Q |
| DALLAS CITY OF | 101736 | 1735 S EWING | | 1/22/92 | 2A, 2B | E,Q |
| DALLAS CITY OF | 101754 | 3436 MOUNTAIN CREEK PKWY | | 1/15/92 | 2A, 2B | E,Q |
| DALLAS CITY OF | 101784 | 2816 E ILLINOIS AVE | | 1/22/92 | 2A, 2B | E,Q |
| DALLAS CITY OF | 101800 | 7007 BENNING | | 2/07/92 | 2A, 2B | E,Q |
| * DALLAS CITY OF | 101917 | 8935 ADLORE, DALLAS | OTHER | 1/29/92 | 2A, 1A | E,Q |
| DALLAS CITY OF | 101992 | 1505 RECORD CROSSING | | 2/25/92 | 2A, 2B | E,Q |
| DALLAS CITY OF | 102070 | 3920 MARTIN LUTHER KING BLVD | | 3/02/92 | 1, 2B | E,Q |
| * DALLAS CITY OF | 102101 | 2119 LOFLAND, DALLAS | DIESEL | 2/18/92 | 2A, 1A | E,Q |
| DALLAS CITY OF | 102184 | 2630 SHORECREST, DALLAS | GASOLINE, DIESEL | 3/09/92 | 2, 2A | E,Q |
| * DALLAS CITY OF | 102581 | 8401 DOUGLAS, DALLAS | DIESEL | 3/02/92 | 2, 2A | E,Q |
| * DALLAS CITY OF | 103878 | 2426 HATCHER, DALLAS | GASOLINE, DIESEL | 6/29/92 | 2A, 1A | E,Q |

TABLE 1
GROUND WATER CONTAMINATION CASE DESCRIPTIONS BY COUNTY
TEXAS WATER COMMISSION

| NEW FILE CASES NAME | FILE NUMBER | LOCATION | CONTAMINATION DESCRIPTION | DATE | ENFORCEMENT STATUS | DATA QUALITY | HB 938 |
|----------------------------------|----------------|-------------------------------|--------------------------------|----------|-----------------------|-----------------|--------|
| DALLAS | | | | | | | |
| PST | | | | | | | |
| * DALLAS CITY OF | 103982 | INWOOD RD, DALLAS | UNKNOWN | 7/24/92 | 2A , 1A | E,Q | |
| * DALLAS CITY OF | 105903 | 100 S AKARD ST, DALLAS | UNKNOWN | 12/17/92 | 1 , 1A | E,Q | |
| * DALLAS CITY OF PARKS DEPT | 105745 | CLARENDON & EWING, DALLAS | GASOLINE | 1/05/93 | 1 , 1A | E,Q | |
| DALLAS CITY OF/RISK MANAGEMENT | 101913 | 7040 BELTLINE | | 2/18/92 | 2A , 2B | E,Q | |
| DALLAS COUNTY | 093770 | 111 COMMERCE ST, DALLAS | DIESEL | 10/09/89 | 2 , 2A | E,Q | |
| DALLAS COUNTY | 095396 | 2311 JOE FIELD, DALLAS | GASOLINE | 4/04/90 | 2A , 2A | E,Q | |
| DALLAS COUNTY DISTRICT 4 | 092263 | 4403 W ILLINOIS AVE, DALLAS | GASOLINE, DIESEL, WASTE OIL | 10/27/88 | 2 , 3 | E,Q | |
| DALLAS HANDBAG COMPANY | 098024 | 12222 N CENTRAL EXWY, DALLAS | WASTE OIL | 2/18/91 | 2 , 6 | E,Q | |
| DARLING-DELAWARE CO INC | 097822 | 1240 SARGENT RD, DALLAS | GASOLINE, DIESEL | 1/25/91 | 2A , 1A | E,Q | |
| DARLING-DELAWARE CO INC | 097823 | 1100 SARGENT RD, DALLAS | DIESEL | 1/25/91 | 2A , 1A | E,Q | |
| DART | 100122 | 4127 ELM ST, DALLAS | WASTE OIL | 8/15/91 | 2A , 1A | E,Q | |
| DEARING DAVID | 101691 | 132 S CARROLL, DALLAS | GASOLINE | | 2A , 2A | E,Q | |
| DEE & DEE OIL CO | 092773 | 3525 W LEDBETTER DR, DALLAS | GASOLINE | 3/28/89 | 2 , 2A | E,Q | |
| * DEE BROWN MASONRY | 104711 | 4101 S SHILOH, GARLAND | GASOLINE | 9/22/92 | 2A , 2A | E,Q | |
| DELO DON | 091303 | 237 CENTERVILLE RD | | 5/14/87 | 2 , 2A | E,Q | |
| DFW AIRPORT | 091770 | DFW AIRPORT, DALLAS | | 3/25/88 | 2 , 2A | E,Q | |
| DIAMOND SHAMROCK REF & MKTG CO | 091208 | 500 S HAMPTON RD, DALLAS | GASOLINE | 1/26/87 | 2 , 2A | E,Q | |
| DIAMOND SHAMROCK REF & MKTG CO | 091371 | 1300 BELT LINE RD, CARROLLTON | GASOLINE | 7/07/87 | 2A , 2A | E,Q | |
| * DIAMOND SHAMROCK REF & MKTG CO | 091607 | 1415 W KINGSLEY RD, GARLAND | GASOLINE | 6/15/87 | 2 , 2A | E,Q | |
| DIAMOND SHAMROCK REF & MKTG CO | 092008 | 1900 JOSEY LN, CARROLLTON | GASOLINE | 6/24/88 | 2 , 2A | E,Q | |
| DIAMOND SHAMROCK REF & MKTG CO | 092938 | 6520 LAKE JUNE RD, DALLAS | GASOLINE | 3/28/89 | 2 , 3 | E,Q | |
| DIAMOND SHAMROCK REF & MKTG CO | 096073 | 9607 BRUTON RD, DALLAS | GASOLINE | 6/29/90 | 2 , 2A | E,Q | |
| DIAMOND SHAMROCK REF & MKTG CO | 096078 | 2655 ROYAL LN, DALLAS | GASOLINE | 6/27/90 | 2A , 2A | E,Q | |
| DIAMOND SHAMROCK REF & MKTG CO | 096217 | 210 E FM 1382, CEDAR HILL | GASOLINE | 7/23/90 | 2A , 2A | E,Q | |
| DIAMOND SHAMROCK REF & MKTG CO | 097115 | 4215 BELT LINE RD, MESQUITE | GASOLINE | 10/26/90 | 2 , 4 | E,Q | |
| * DIAMOND SHAMROCK REF & MKTG CO | 099838 | 2422 W HWY 303, GRAND PRAIRIE | GASOLINE | 8/08/91 | 1 , 1A | E,Q | |
| * DIAMOND SHAMROCK REF & MKTG CO | 102674 | 2129 BELTLINE, RICHARDSON | GASOLINE | 4/16/92 | 2 , 2A | E,Q | |
| * DIAMOND SHAMROCK REF & MKTG CO | 103617 | 3305 E GRAND AVE, DALLAS | GASOLINE | 5/21/92 | 2 , 2A | E,Q | |
| * DIAMOND SHAMROCK REF & MKTG CO | 104025 | 631 W PLEASANT RUN, DALLAS | GASOLINE | 7/31/92 | 1 , 1A | E,Q | |
| DIXICO INC | 091895 | 1300 S POLK ST, DALLAS | | 5/12/88 | 2 , 4 | E,Q | |
| DOBBS HOUSE INC | 101518 | 3301 S 22ND AVE, DFW AIRPORT | GASOLINE | 1/15/92 | 2A , 1A | E,Q | |
| DON ELLIOTT COMPANY | 093966 | SINGLETON BLVD, DALLAS | DIESEL | 10/25/89 | 2A , 1A | E,Q | |
| DRESSER INDUSTRIES INC | 092054 | 1501 AKARD ST, DALLAS | GASOLINE | 7/13/88 | 2 , 5 | E,Q | |
| DUBOIS CHEMICALS | 092719 | 8770 S CENTRAL EXPWY | | 2/21/89 | 2D , 3 | E,Q | |

TABLE 1
GROUND WATER CONTAMINATION CASE DESCRIPTIONS BY COUNTY
TEXAS WATER COMMISSION

| NEW FILE CASES NAME | FILE NUMBER | LOCATION | CONTAMINATION DESCRIPTION | DATE | ENFORCEMENT STATUS | DATA QUALITY | HB 938 |
|--|------------------|---|---------------------------------|----------------------|-----------------------|-----------------|--------|
| DALLAS | | | | | | | |
| PST | | | | | | | |
| DUNLAP SWAIN CO E SYSTEMS | 093692 091410 | 9131 SKILLMAN ST, DALLAS 1200 JUPITER RD, GARLAND | GASOLINE | 9/15/89 6/02/87 | 2 , 2A 2 , 5 | E,Q E,Q | |
| EAGLE CREST FOODS INC EBRAHIM, SAMI N | 101991 092988 | 1925 VALLEY VIEW LN, FARMERS BRANCH 10433 GARLAND RD, DALLAS | GASOLINE GASOLINE | 10/10/91 4/18/89 | 2A , 2A 2A , 1A | E,Q E,Q | |
| ELECTRONIC DATA SYSTEMS INC EMPIRE IRON AND METAL | 102440 092947 | 7171 FOREST LN, DALLAS 1905 AKRON ST, DALLAS | GASOLINE, WASTE OIL GASOLINE | 3/23/92 4/10/89 | 2 , 3 2 , 3 | E,Q E,Q | |
| EPLEY B J EQUITABLE LEASING | 102140 091471 | 2102 SINGLETON BLVD 4505 CLAIR CHENNAULT ST, ADDISON | | 3/10/92 9/21/87 | 2A , 2B 2 , 2A | E,Q E,Q | |
| EXXON CO USA EXXON CO USA | 097082 097551 | 1607 INWOOD, DALLAS BELT LINE, RICHARDSON | GASOLINE GASOLINE | 10/16/90 12/05/90 | 2 , 6 1 , 6 | E,Q E,Q | |
| * EXXON CO USA EXXON CO USA | 099075 100231 | 15655 COIT RD, DALLAS HASKELL, DALLAS | GASOLINE GASOLINE | 5/24/91 3/04/96 | 2A , 1A 1 , 6 | E,Q E,Q | |
| EXXON COMPANY USA EXXON COMPANY USA | 091047 091052 | 8015 C F HAWN FWY, DALLAS 8302 ABRAMS RD, DALLAS | GASOLINE GASOLINE | 1/08/86 10/25/85 | 2 , 4 2 , 3 | E,Q E,Q | |
| EXXON COMPANY USA EXXON COMPANY USA | 091061 091078 | N CENTRAL EXWY, DALLAS 3003 W NORTHWEST HWY, DALLAS | GASOLINE GASOLINE | 3/04/86 5/05/86 | 2 , 2A 2 , 2A | E,Q E,Q | |
| EXXON COMPANY USA EXXON COMPANY USA | 091232 091346 | MOCKINGBIRD, DALLAS 2102 LOOP 12, GARLAND | | 1/23/87 6/06/87 | 2 , 2A 2 , 5 | E,Q E,Q | |
| EXXON COMPANY USA * EXXON COMPANY USA | 091367 091553 | 12600 LAKE JUNE RD, BALCH SPRINGS 8020 IH 635, DALLAS | GASOLINE GASOLINE | 7/02/87 12/04/87 | 2 , 4 2 , 3 | E,Q E,Q | |
| EXXON COMPANY USA EXXON COMPANY USA | 091571 091585 | 7035 SNIDER PLZ, DALLAS 9998 MARSH LANE, DALLAS | GASOLINE GASOLINE | 12/16/87 11/18/87 | 2 , 4 2 , 3 | E,Q E,Q | |
| EXXON COMPANY USA EXXON COMPANY USA | 091674 091750 | 3040 W MOCKINGBIRD LN, DALLAS 4611 N CENTRAL EXWY, DALLAS | GASOLINE GASOLINE | 2/08/88 3/21/88 | 2 , 4 2 , 5 | E,Q E,Q | |
| EXXON COMPANY USA EXXON COMPANY USA | 091936 092507 | 3202 S LANCASTER RD, DALLAS 2075 S BUCKNER BLVD, DALLAS | GASOLINE GASOLINE | 5/19/88 12/10/88 | 2 , 6 2 , 4 | E,Q E,Q | |
| EXXON COMPANY USA EXXON COMPANY USA | 092664 092683 | 3802 GASTON AVE, DALLAS 7828 SPRING VALLEY RD, DALLAS | GASOLINE GASOLINE | 2/27/89 3/09/89 | 2 , 4 2 , 5 | E,Q E,Q | |
| EXXON COMPANY USA EXXON COMPANY USA | 092684 092861 | 1010 E 8TH ST, DALLAS MARSH RD, GRAND PRAIRIE | GASOLINE UNKNOWN | 3/09/89 4/18/89 | 2 , 5 2 , 2A | E,Q E,Q | |
| EXXON COMPANY USA EXXON COMPANY USA | 092861 093095 | MARSH RD, GRAND PRAIRIE 1110 W AIRPORT FWY, IRVING | UNKNOWN UNKNOWN | 4/18/89 6/01/89 | 2 , 2A 2 , 2A | E,Q E,Q | |
| EXXON COMPANY USA EXXON COMPANY USA | 093254 093712 | 2431 WALNUT ST, GARLAND 12330 GREENVILLE AVE, DALLAS | GASOLINE GASOLINE | 6/22/89 9/01/89 | 2 , 4 2 , 4 | E,Q E,Q | |
| EXXON COMPANY USA EXXON COMPANY USA | 093921 094010 | 2820 OAKLAWN, DALLAS 2784 VALWOOD PKWY, FARMERS BRANCH | GASOLINE GASOLINE | 11/06/89 8/25/89 | 2B , 3 2 , 6 | E,Q E,Q | |

TABLE 1
GROUND WATER CONTAMINATION CASE DESCRIPTIONS BY COUNTY
TEXAS WATER COMMISSION

| NEW FILE CASES NAME | FILE NUMBER | LOCATION | CONTAMINATION DESCRIPTION | DATE | ENFORCEMENT STATUS | DATA QUALITY | HB 938 |
|---------------------------|----------------|--|----------------------------------|----------|-----------------------|-----------------|--------|
| DALLAS | | | | | | | |
| PST | | | | | | | |
| EXXON COMPANY USA | 094230 | 13115 HARRY HINES BLVD, FARMERS BRANCH | UNKNOWN | 12/19/89 | 2, 5 | E,Q | |
| EXXON COMPANY USA | 094555 | 3242 S ZANG BLVD, DALLAS | GASOLINE | 2/02/90 | 2, 5 | E,Q | |
| EXXON COMPANY USA | 096086 | 4715 BROADWAY BLVD, GARLAND | GASOLINE | 4/18/90 | 2A, 2A | E,Q | |
| EXXON COMPANY USA | 096951 | 3421 W WALNUT ST, GARLAND | GASOLINE | 10/09/90 | 1, 6 | E,Q | |
| EXXON COMPANY USA | 097825 | 1914 BELT LINE RD, CARROLLTON | UNKNOWN | 1/22/91 | 2, 3 | E,Q | |
| * EXXON COMPANY USA | 098347 | 7700 N CENTRAL EXWY, DALLAS | GASOLINE | 3/22/91 | 2, 2A | E,Q | |
| EXXON COMPANY USA | 098959 | 940 N CENTRAL EXWY, RICHARDSON | GASOLINE | 3/28/91 | 2, 2A | E,Q | |
| EXXON COMPANY USA | 099044 | 500 LOOKOUT DR, RICHARDSON | GASOLINE, DIESEL, WASTE OIL | 1/14/90 | 2, 2A | E,Q | |
| EXXON COMPANY USA | 099136 | 1501 NW 19TH ST, GRAND PRAIRIE | GASOLINE | 5/28/91 | 2, 5 | E,Q | |
| EXXON COMPANY USA | 099360 | 422 E CAMP WISDOM, DUNCANVILLE | GASOLINE | 5/29/91 | 2A, 2A | E,Q | |
| EXXON COMPANY USA | 099769 | 3301 W DAVIS, DALLAS | GASOLINE | 7/22/91 | 2, 3 | E,Q | |
| EXXON COMPANY USA | 100192 | 9222 W CARPENTER FWY, DALLAS | GASOLINE | 9/06/91 | 2, 3 | E,Q | |
| EXXON COMPANY USA | 100287 | 1201 E AIRPORT FWY, IRVING | GASOLINE, WASTE OIL, CHEMICAL | 6/19/91 | 2, 3 | E,Q | |
| EXXON COMPANY USA | 100441 | 1400 E CAMPBELL DR, RICHARDSON | GASOLINE | 10/08/91 | 2, 2A | E,Q | |
| EXXON COMPANY USA | 102003 | 8002 FERGUSON RD, DALLAS | UNKNOWN | 7/22/91 | 2A, 2A | E,Q | |
| EXXON COMPANY USA | 102055 | 2722 N FITZHUGH AVE, DALLAS | UNKNOWN | 3/04/92 | 2A, 2A | E,Q | |
| EXXON COMPANY USA | 102194 | 12004 WEBB CHAPEL RD, FARMERS BRANCH | GASOLINE, DIESEL | 3/04/92 | 2A, 2A | E,Q | |
| EXXON COMPANY USA | 102308 | 2904 COMMERCE ST, DALLAS | UNKNOWN | 5/07/91 | 2A, 2A | E,Q | |
| EXXON COMPANY USA | 102543 | 10305 FERGUSON RD, DALLAS | GASOLINE | 2/13/91 | 2, 2A | E,Q | |
| * EXXON COMPANY USA | 104071 | 6744 TWIN HILLS, DALLAS | GASOLINE | 7/31/92 | 2, 3 | E,Q | |
| * EXXON COMPANY USA | 104465 | 8201 E R L THORTON FWY, DALLAS | GASOLINE | 8/28/92 | 2A, 1A | E,Q | |
| * EXXON COMPANY USA | 104776 | 10140 E NORTHWEST HWY, DALLAS | WASTE OIL | 9/29/92 | 2A, 1A | E,Q | |
| * EXXON COMPANY USA | 104998 | 9000 LAKE JUNE RD, DALLAS | UNKNOWN | 6/26/92 | 1, 1A | E,Q | |
| * EXXON COMPANY USA | 106092 | 2405 ROYAL LN, DALLAS | GASOLINE | 7/15/92 | 1, 1A | E,Q | |
| FARMERS BRANCH CITY OF | 093459 | 13333 SENLAC, FARMERS BRANCH | GASOLINE | 8/01/89 | 2B, 3 | E,Q | |
| FARMERS BRANCH CITY OF | 098980 | 13333 SENLAC, FARMERS BRANCH | DIESEL | 5/15/91 | 1, 6 | E,Q | |
| * FARMERS BRANCH CITY OF | 100260 | 2535 VALLEY VIEW LN, FARMERS BRANCH | GASOLINE, DIESEL | | 2, 2A | E,Q | |
| FARRIS, DON | 098345 | 7909 FOREST LN, DALLAS | GASOLINE | 3/25/91 | 5B, 1A | E,Q | |
| FDIC | 093496 | BELT LINE RD, COPPELL | GASOLINE | 8/09/89 | 2A, 2A | E,Q | |
| FDIC | 101763 | 5538 DYER ST, DALLAS | GASOLINE | 2/04/92 | 2, 5 | E,Q | |
| * FDIC | 102177 | 1500 JACKSON, DALLAS | DIESEL | 3/10/92 | 2, 2A | E,Q | |
| FDIC C/O AMRESKO MGMT INC | 096023 | CEDAR SPRINGS RD, DALLAS | DIESEL | 6/22/90 | 2, 4 | E,Q | |
| FDIC C/O AMRESKO MGMT INC | 096025 | 2219 SUMMER ST, DALLAS | GASOLINE, DIESEL | 6/22/90 | 2A, 2A | E,Q | |

TABLE 1
GROUND WATER CONTAMINATION CASE DESCRIPTIONS BY COUNTY
TEXAS WATER COMMISSION

| NEW FILE CASES NAME | FILE NUMBER | LOCATION | CONTAMINATION DESCRIPTION | DATE | ENFORCEMENT STATUS | DATA QUALITY | HB 938 |
|--------------------------------|----------------|-------------------------------------|------------------------------|----------|-----------------------|-----------------|--------|
| DALLAS | | | | | | | |
| PST | | | | | | | |
| FDIC C/O AMRESKO MGMT INC | 096279 | 2409 VALWOOD PKWY, DALLAS | GASOLINE | 12/11/89 | 2, 2A | E,Q | |
| FDIC C/O AMRESKO MGMT INC | 100589 | 3751 N STORY RD, IRVING | GASOLINE | 9/18/91 | 2A, 2A | E,Q | |
| FDIC C/O AMRESKO MGMT INC | 101089 | 4828 READING ST, DALLAS | DIESEL | 12/06/91 | 2B, 5 | E,Q | |
| FEDERAL RESERVE BANK OF DALLAS | 098449 | 2200 PEARL ST, DALLAS | GASOLINE | 5/17/90 | 2, 3 | E,Q | |
| FINA OIL & CHEMICAL CO | 091604 | 1901 N STAR RD, GARLAND | GASOLINE | 6/15/87 | 2, 2A | E,Q | |
| FINA OIL & CHEMICAL CO | 095339 | 2604 S LANCASTER, DALLAS | GASOLINE | 3/28/90 | 2, 3 | E,Q | |
| FINA OIL AND CHEMICAL CO | 091538 | 1525 INWOOD RD, DALLAS | GASOLINE | 11/04/87 | 2, 6 | E,Q | |
| FINA OIL COMPANY | 093673 | 11107 N CENTRAL EXWY, DALLAS | GASOLINE | 9/29/89 | 2A, 1A | E,Q | |
| FLINT INK CORP | 094610 | 3120 HALIFAX ST, DALLAS | CHEMICAL | 10/10/89 | 2, 2A | E,Q | |
| * FLINT INK CORP | 102558 | 3413 ROYALTY ROW, IRVING | CHEMICAL | 4/03/92 | 2, 3 | E,Q | |
| FORTUNE FRANK | 101732 | 12671 C F HAWN FWY | | 11/22/91 | 2, 2B | E,Q | |
| FOSTER C R | 101801 | 9309 ELAM RD | | 2/07/92 | 2A, 2B | E,Q | |
| FRANCIS OIL CO | 093690 | 1500 S BROADWAY BLVD, CARROLLTON | GASOLINE | 9/14/89 | 1, 1A | E,Q | |
| FREEMAN JERRY | 101509 | 350 BEDFORD ST | | 1/10/92 | 2, 2B | E,Q | |
| FREEMAN READY MIX INC | 093932 | 2200 GORDEN SMITH DR, ROWLETT | DIESEL | 10/11/89 | 2A, 2A | E,Q | |
| FREEWAY READY MIX INC | 094965 | 1400 VALLEY VIEW LN, FARMERS BRANCH | DIESEL | 1/26/90 | 2, 2A | E,Q | |
| * FREEWAY READY MIX INC | 103263 | 1400 VALLEY VIEW, FARMERS BRANCH | DIESEL | 5/28/92 | 2, 5 | E,Q | |
| FULLBRIGHT ED | 101897 | 305 E IRVING BLVD | | 2/04/92 | 2A, 2B | E,Q | |
| GARLAND CITY OF | 094624 | 1720 E GARLAND AVE, GARLAND | DIESEL | 1/30/90 | 2, 3 | E,Q | |
| GAYLORD CONTAINER CORPORATION | 091199 | 11333 KINGSLEY AVE, DALLAS | DIESEL | 10/11/86 | 2, 2A | E,Q | |
| GILLIS THOMAS COMPANY | 094603 | 9000 PREMIER ROW | | 11/29/89 | 2, 2B | E,Q | |
| GMAC | 095213 | 2250 MANANA DR, DALLAS | GASOLINE | 3/12/90 | 2, 5 | E,Q | |
| GNB INC | 098730 | 1880 VALLEY VIEW LN, FARMERS BRANCH | GASOLINE, DIESEL | 4/05/91 | 2, 2A | E,Q | |
| * GOOD LUCK OIL CO | 104505 | 2908 E 11TH ST, DALLAS | GASOLINE | 9/02/92 | 2, 2A | E,Q | |
| GRAUE WILLIAM D TRUSTEE | 100839 | 6620 LEMMON AVE, DALLAS | GASOLINE | 11/12/91 | 2A, 1A | E,Q | |
| GREYHOUND BUS LINES INC | 092651 | 1100 S LAMAR ST, DALLAS | DIESEL | 2/09/89 | 2, 3 | E,Q | |
| * H B ZACHRY CO | 101626 | 502 W OAKDALE, GRAND PRAIRIE | DIESEL | 12/11/91 | 2, 2A | E,Q | |
| HANEY GERALD R | 101685 | 2561 MERRELL RD | | 1/29/92 | 2A, 2B | E,Q | |
| HARDIN JAMES C | 101845 | 813 SW 3RD ST | | 1/29/92 | 2A, 2B | E,Q | |
| HARRIS OIL COMPANY | 091077 | HWY 67, CEDAR HILL | GASOLINE | 5/08/86 | 5B, 3 | E,Q | |
| HAYES LEASING CO INC | 091877 | DFW AIRPORT, DALLAS | DIESEL | 5/17/88 | 2, 3 | E,Q | |
| * HAYES LEASING CO INC | 105220 | 1845 E IH 35, CARROLLTON | GASOLINE, DIESEL | 11/21/92 | , 6 | E,Q | |
| HENSLEY G H | 100981 | 2108 JOE FIELD RD, DALLAS | DIESEL | 3/12/91 | 2, 2A | E,Q | |
| HERTZ CORP | 092381 | 2936 IRVING BLVD, DALLAS | GASOLINE | 11/28/88 | 2, 4 | E,Q | |
| HEWLETT PACKARD | 093930 | 930 E CAMPBELL, RICHARDSON | GASOLINE | 10/03/89 | 2, 6 | E,Q | |

TABLE 1
GROUND WATER CONTAMINATION CASE DESCRIPTIONS BY COUNTY
TEXAS WATER COMMISSION

| NEW FILE CASES NAME | FILE NUMBER | LOCATION | CONTAMINATION DESCRIPTION | DATE | ENFORCEMENT STATUS | DATA QUALITY | HB 938 |
|--------------------------------|----------------|------------------------------------|------------------------------|----------|-----------------------|-----------------|--------|
| DALLAS | | | | | | | |
| PST | | | | | | | |
| HILITE INDUSTRIES | 101863 | 1671 S BROADWAY | | 10/30/91 | 2 , 2B | E,Q | |
| HOLIDAY RAMBLER | 092525 | 4630 E HWY 67, MESQUITE | GASOLINE | 12/27/88 | 2 , 2A | E,Q | |
| HUGHES SERVICE CENTER | 092042 | 7616 UMPHRESS RD, DALLAS | GASOLINE | 7/15/88 | 5B , 1A | E,Q | |
| HUNSAKER TRUCK LEASING | 096696 | 11476 HARRY HINES BLVD, DALLAS | GASOLINE, DIESEL | 9/10/90 | 2A , 1A | E,Q | |
| INGRAM VAN | 095388 | 1926 S GARLAND RD, GARLAND | GASOLINE | 3/23/90 | 5B , 6 | E,Q | |
| INLAND CONTAINER CORP | 102508 | 2605 BELTLINE RD, CARROLLTON | DIESEL | 8/02/91 | 2 , 3 | E,Q | |
| INLAND CONTAINER CORP | 102509 | 2605 BELTLINE RD, CARROLLTON | DIESEL, OTHER | 7/23/91 | 2 , 3 | E,Q | |
| INTERCONTINENTAL MFG CO | 096016 | 1502 N 5TH ST, GARLAND | UNKNOWN | 5/31/90 | 2 , 2A | E,Q | |
| IRVING CITY OF | 100025 | 650 E LAS COLINAS BLVD, IRVING | DIESEL | 8/19/91 | 2A , 1A | E,Q | |
| JONES BLAIR PAINT CO | 094655 | 2728 EMPIRE CENTRAL, DALLAS | CHEMICAL | 2/05/90 | 2 , 3 | E,Q | |
| * JONES JOE | 104622 | 203 W CAMP WISDOM, DUNCANVILLE | WASTE OIL | 9/15/92 | 1 , 1A | E,Q | |
| KAHLIL RAY C/O FDIC | 102232 | 600 E SANDY LAKE RD, COPPELL | GASOLINE | 3/11/92 | 5B , 1A | E,Q | |
| KEITH BEN E COMPANY | 099842 | 1840 RECORD CROSSING, DALLAS | GASOLINE, DIESEL | 10/23/90 | 2 , 2A | E,Q | |
| * KEN PRUITT BUICK | 105618 | 3015 S GARLAND AVE, GARLAND | WASTE OIL | 12/18/92 | 1 , 1A | E,Q | |
| * L & M CONSULTANTS | 104076 | SAN JACINTO, DALLAS | UNKNOWN | 7/03/92 | 2A , 2A | E,Q | |
| L & M GROCERY INC | 100299 | 906 E SHADY GROVE RD, IRVING | GASOLINE, DIESEL | 9/12/91 | 1 , 1A | E,Q | |
| * LANE CONTAINER CO | 103002 | 11180 DENTON DR, DALLAS | GASOLINE, DIESEL | 5/11/92 | 2A , 1A | E,Q | |
| LAS COLINAS CORP | 092069 | 6000 N OCONNER BLVD, IRVING | GASOLINE | 7/13/88 | 2 , 4 | E,Q | |
| LINCOLN SP LIMITED | 097767 | 6501 HILLCREST, UNIVERSITY PARK | UNKNOWN | 12/27/90 | 2 , 5 | E,Q | |
| LIQUID AIR CORP | 101895 | 13140 FLOYD RD | | 12/17/91 | 1 , 2B | E,Q | |
| LIQUID CARBONIC CARBON DIOXIDE | 101844 | 2728 N WESTMORELAND | | 2/10/92 | 2A , 2B | E,Q | |
| LOMBARDY/WELLS CHAPEL JNT VENT | 094762 | 9751 WEBBS CHAPEL RD, DALLAS | GASOLINE | 1/09/90 | 2 , 2A | E,Q | |
| LONE STAR | 095618 | 902 NW CARRIER PKWY, GRAND PRAIRIE | GASOLINE | 5/17/90 | 2 , 2A | E,Q | |
| LONE STAR INDUSTRIES | 094751 | 2649 FISH TRAP RD, DALLAS | DIESEL | 11/15/89 | 2 , 3 | E,Q | |
| LONESTAR INSTITUTIONAL GROCERY | 091978 | 2666 MANANA DR, DALLAS | GASOLINE | 6/14/88 | 2 , 2A | E,Q | |
| LONG MILE RUBBER CO | 092618 | 6820 FOREST PARK RD, DALLAS | GASOLINE | 1/30/89 | 2D , 1A | E,Q | |
| LOS COLINAS CORPORATION | 091706 | 1H 635, IRVING | GASOLINE | 2/28/88 | 2A , 6 | E,Q | |
| LTV AEROSPACE & DEFENSE | 094669 | 9314 JEFFERSON, DALLAS | JET FUEL | 1/16/90 | 2 , 2A | E,Q | |
| LTV AEROSPACE & DEFENSE | 095090 | 9314 JEFFERSON, DALLAS | DIESEL | 2/23/90 | 2 , 3 | E,Q | |
| LTV AEROSPACE & DEFENSE | 096164 | 9314 W JEFFERSON, DALLAS | DIESEL | 7/02/90 | 2A , 2A | E,Q | |
| LTV AEROSPACE & DEFENSE | 096165 | 9314 W JEFFERSON, DALLAS | DIESEL | 7/02/90 | 2 , 2A | E,Q | |
| LTV AEROSPACE & DEFENSE | 096708 | 14TH ST, GRAND PRAIRIE | DIESEL | 8/31/90 | 2A , 1A | E,Q | |
| LTV AEROSPACE & DEFENSE | 097963 | 9314 W JEFFERSON, DALLAS | JET FUEL | 2/07/91 | 2A , 2A | E,Q | |
| LUTZ CHRIS H | 101608 | 9390 FOREST LN, DALLAS | GASOLINE | 1/07/92 | 2 , 3 | E,Q | |
| * MARKET CENTER | 103349 | 2100 STEMMONS FWY, DALLAS | DIESEL | 6/04/92 | 2 , 2A | E,Q | |

TABLE 1
GROUND WATER CONTAMINATION CASE DESCRIPTIONS BY COUNTY
TEXAS WATER COMMISSION

| NEW CASES | FILE NAME | FILE NUMBER | LOCATION | CONTAMINATION DESCRIPTION | DATE | ENFORCEMENT STATUS | DATA QUALITY | HB 938 |
|-----------|-------------------------|-------------|-------------------------------------|-----------------------------|----------|--------------------|--------------|--------|
| DALLAS | | | | | | | | |
| PST | | | | | | | | |
| | MATHEW RAJAN | 093069 | 826 W SHADY GROVE, IRVING | GASOLINE | 5/09/89 | 5B , 3 | E,Q | |
| | MAY CENTERS INC | 093264 | 7601 AMBASSADOR ROW, DALLAS | UNKNOWN | 3/21/89 | 2B , 6 | E,Q | |
| | MERICO INC | 101990 | 1905 COUNTRY CLUB DR, CARROLLTON | GASOLINE, DIESEL, WASTE OIL | 10/16/91 | 2 , 2A | E,Q | |
| | METRO PETROLEUM | 091149 | 440 BUCKNER BLVD, DALLAS | GASOLINE | 11/18/86 | 5B , 3 | E,Q | |
| | METROPLEX TRUCK SERVICE | 098698 | 9090 FORNEY RD, DALLAS | WASTE OIL | 4/22/91 | 2A , 6 | E,Q | |
| * | MILLER WITT | 105232 | 2433 VALLEY VIEW DR, FARMERS BRANCH | GASOLINE | 11/09/92 | 2 , 2A | E,Q | |
| | MITCHELL DONALD | 101912 | 401 N BISHOP | | 2/19/92 | 2A , 2B | E,Q | |
| | MOBIL OIL CORP | 091034 | 10233 N CENTRAL EXWY, DALLAS | GASOLINE | 8/01/85 | 2 , 4 | E,Q | |
| | MOBIL OIL CORP | 091279 | HWY 183, IRVING | GASOLINE | 4/10/87 | 2 , 4 | E,Q | |
| | MOBIL OIL CORP | 091518 | GREENVILLE AVE, DALLAS | GASOLINE | 10/26/87 | 2 , 5 | E,Q | |
| | MOBIL OIL CORP | 091742 | 701 W SPRING VALLEY RD, RICHARDSON | GASOLINE | 3/04/88 | 2 , 4 | E,Q | |
| | MOBIL OIL CORP | 092070 | 7038 SNIDER PL2, DALLAS | GASOLINE | 7/11/88 | 2 , 2A | E,Q | |
| | MOBIL OIL CORP | 092086 | 7071 S LOOP 12, DALLAS | GASOLINE | 8/08/88 | 2 , 4 | E,Q | |
| | MOBIL OIL CORP | 092107 | 3732 MAPLE AVE, DALLAS | WASTE OIL, GASOLINE | 6/28/88 | 2 , 4 | E,Q | |
| | MOBIL OIL CORP | 092164 | 11770 FERGUSON RD, DALLAS | GASOLINE | 9/01/88 | 2 , 4 | E,Q | |
| | MOBIL OIL CORP | 092165 | 1701 SKILLMAN ST, DALLAS | GASOLINE | 8/19/88 | 2 , 4 | E,Q | |
| | MOBIL OIL CORP | 092253 | 5003 N O'CONNOR RD, IRVING | GASOLINE | 9/27/88 | 2A , 2A | E,Q | |
| | MOBIL OIL CORP | 092342 | 10811 WEBBS CHAPEL RD, DALLAS | GASOLINE | 11/01/88 | 2 , 3 | E,Q | |
| | MOBIL OIL CORP | 092614 | 2906 E LEDBETTER DR, DALLAS | GASOLINE | 2/15/89 | 2 , 3 | E,Q | |
| | MOBIL OIL CORP | 092742 | 5025 LANCASTER, DALLAS | GASOLINE | 3/08/89 | 2 , 4 | E,Q | |
| | MOBIL OIL CORP | 092987 | 1401 KINGSLEY RD, GARLAND | GASOLINE | 4/07/89 | 2 , 4 | E,Q | |
| | MOBIL OIL CORP | 093089 | 5909 S HAMPTON RD, DALLAS | GASOLINE | 5/17/89 | 2 , 4 | E,Q | |
| | MOBIL OIL CORP | 093090 | 2105 HWY 360, GRAND PRAIRIE | GASOLINE | 5/25/89 | 2 , 4 | E,Q | |
| | MOBIL OIL CORP | 093428 | 5711 E GRAND, DALLAS | UNKNOWN | | 2 , 5 | E,Q | |
| | MOBIL OIL CORP | 093527 | 507 W ARAPAHO RD, RICHARDSON | GASOLINE | 7/24/89 | 2 , 4 | E,Q | |
| | MOBIL OIL CORP | 094150 | 13211 IH 35, DALLAS | GASOLINE | 11/27/89 | 2 , 3 | E,Q | |
| | MOBIL OIL CORP | 094520 | 9790 WALNUT LN, DALLAS | GASOLINE | 1/10/90 | 2 , 4 | E,Q | |
| | MOBIL OIL CORP | 094582 | 4423 LIVE OAK, DALLAS | GASOLINE | 12/07/89 | 2 , 4 | E,Q | |
| | MOBIL OIL CORP | 094631 | 3055 OLD DENTON RD, CARROLLTON | GASOLINE | 1/08/90 | 2 , 4 | E,Q | |
| | MOBIL OIL CORP | 095002 | 8550 PLANO RD, DALLAS | GASOLINE | 2/01/90 | 2 , 2A | E,Q | |
| * | MOBIL OIL CORP | 095502 | 2213 OATES DR, MESQUITE | HYDR FLUID | 4/11/91 | 2 , 5 | E,Q | |
| | MOBIL OIL CORP | 097218 | 2440 WALNUT HILL LN, DALLAS | GASOLINE | 8/07/90 | 2 , 5 | E,Q | |
| | MOBIL OIL CORP | 097681 | 1401 E BELT LINE RD, RICHARDSON | GASOLINE | 1/08/91 | 2A , 2A | E,Q | |
| * | MOBIL OIL CORP | 097765 | 3439 OAK LAWN, DALLAS | GASOLINE | 1/03/91 | 2A , 2A | E,Q | |

TABLE 1
GROUND WATER CONTAMINATION CASE DESCRIPTIONS BY COUNTY
TEXAS WATER COMMISSION

| NEW FILE CASES NAME | FILE NUMBER | LOCATION | CONTAMINATION DESCRIPTION | DATE | ENFORCEMENT STATUS | DATA QUALITY | HB 938 |
|-------------------------------|----------------|-------------------------------------|---------------------------------|----------|-----------------------|-----------------|--------|
| DALLAS | | | | | | | |
| PST | | | | | | | |
| MOBIL OIL CORP | 098476 | 10141 NORTHWEST FWY, DALLAS | GASOLINE | 10/12/90 | 2, 2A | E, Q | |
| MOBIL OIL CORP | 098566 | 9100 FOREST LN, DALLAS | GASOLINE | 4/03/91 | 2A, 2A | E, Q | |
| MOBIL OIL CORP | 099687 | 2904 VALLEY VIEW LN, FARMERS BRANCH | GASOLINE | 7/15/91 | 2A, 1A | E, Q | |
| MOBIL OIL CORP | 099955 | 1010 W TRINITY MILLS RD, CARROLLTON | GASOLINE | 8/22/91 | 2, 4 | E, Q | |
| * MOBIL OIL CORP | 100130 | 3100 W MOCKINGBIRD, DALLAS | GASOLINE | 9/10/91 | 2A, 2A | E, Q | |
| * MOBIL OIL CORP | 102691 | 2745 BELTLINE RD, CARROLLTON | GASOLINE | 4/01/92 | 2, 2A | E, Q | |
| * MOBIL OIL CORP | 103403 | 1405 W BUCKINGHAM, GARLAND | GASOLINE | 6/10/92 | 2A, 1A | E, Q | |
| * MOBIL OIL CORP | 103695 | 13010 ABRAMS, DALLAS | GASOLINE | 12/02/91 | 2, 2A | E, Q | |
| * MOBIL OIL CORP | 104005 | 3026 BROADWAY, GARLAND | GASOLINE | 10/04/90 | 5B, 3 | E, Q | Y |
| * MOBIL OIL CORP | 104188 | 1504 S WESTMORELAND, DALLAS | GASOLINE | 5/06/92 | 2, 2A | E, Q | |
| * MOBIL OIL CORP | 105139 | 702 N BUCKNER, DALLAS | GASOLINE | 5/06/92 | 2A, 1A | E, Q | |
| * MOBIL OIL CORP | 105739 | 11800 PRESTON RD, DALLAS | GASOLINE | 12/22/92 | 2, 2A | E, Q | |
| * MOBIL OIL CORP | 106099 | 13995 MIDWAY RD, FARMER BRANCH | GASOLINE | 1/04/93 | 1, 1A | E, Q | |
| * MOBIL OIL CORP | 106268 | 5233 GREENVILLE AVE, DALLAS | GASOLINE | 1/20/93 | 1, 1A | E, Q | |
| MOBIL RESEARCH & DEV | 101908 | 13777 MIDWAY RD, FARMERS BRANCH | GASOLINE | 2/04/92 | 2, 2A | E, Q | |
| MONEY OIL CO INC | 100007 | 2122 W NORTHWEST HWY, DALLAS | GASOLINE, DIESEL | 8/15/91 | 2A, 1A | E, Q | |
| MONY CREDIT CORPORATION | 093777 | 530 PIONEER DR, IRVING | GASOLINE | 9/13/89 | 2A, 6 | E, Q | |
| MRS BAIRDS BAKERY | 096573 | 5230 E MOCKINGBIRD LN, DALLAS | GASOLINE, DIESEL | 8/10/90 | 2, 2A | E, Q | |
| * MURMUR CORP | 104108 | 2820 N WESTMORELAND, DALLAS | UNKNOWN | 5/15/92 | 2A, 1A | E, Q | |
| * MURRAY MARIAN | 101987 | 1000 N INDUSTRIAL, DALLAS | DIESEL | 2/25/92 | 2A, 2A | E, Q | |
| NATIONAL CAR RENTAL SYSTEM | 091239 | DFW AIRPORT, DALLAS | GASOLINE | 3/06/87 | 2, 2A | E, Q | |
| NATIONAL CONVENIENCE STORES | 091334 | 4011 NORTHGATE DR | | 6/05/87 | 2, 2B | E, Q | |
| NATIONAL CONVENIENCE STORES | 093126 | 1501 N HAMPTON RD, DESOTO | GASOLINE | 5/26/89 | 2, 5 | E, Q | |
| NATIONAL CONVENIENCE STORES | 094622 | 9595 SCYENE RD, DALLAS | GASOLINE | 1/04/90 | 2, 2A | E, Q | |
| NATIONAL CONVENIENCE STORES | 099387 | 3301 FT WORTH AVE, DALLAS | GASOLINE | 7/01/91 | 2, 2A | E, Q | |
| * NATIONAL CONVENIENCE STORES | 105085 | 1610 NW 19TH ST, GRAND PRAIRIE | GASOLINE | 9/01/92 | 2A, 2A | E, Q | |
| NATIONAL GUARD | 094053 | 1009 LAKE CREST DR, GRAND PRAIRIE | JET FUEL | 11/02/89 | 2, 3 | E, Q | |
| NATIONSBANK TRUSTEE | 101853 | 3010 KNOX ST, DALLAS | GASOLINE, WASTE OIL, UNKNOWN | 1/07/92 | 2A, 2A | E, Q | |
| O B A INC | 098779 | 9723 HARRY HINES BLVD, DALLAS | GASOLINE, WASTE OIL | 5/01/91 | 2, 4 | E, Q | |
| OAKLEY FRED MOTORS | 102023 | 3800 W AIRPORT FWY | | 2/26/92 | 2A, 2B | E, Q | |
| OHIO NATIONAL LIFE INSURANCE | 099837 | 11220 GEMINI LN, DALLAS | GASOLINE | 7/22/91 | 2A, 1A | E, Q | |
| ONE STOP FOOD STORES INC | 091717 | 212 HULL ST, SEAGOVILLE | GASOLINE | 2/25/88 | 5B, 3 | E, Q | |
| ONE STOP FOOD STORES INC | 091885 | 5444 HWY 78, SACHSE | | 5/06/88 | 2, 4 | E, Q | |
| ONE STOP FOOD STORES INC | 091938 | 5314 2ND AVE, DALLAS | GASOLINE | 6/09/88 | 2, 2A | E, Q | |

TABLE 1
GROUND WATER CONTAMINATION CASE DESCRIPTIONS BY COUNTY
TEXAS WATER COMMISSION

| NEW CASES | FILE NAME | FILE NUMBER | LOCATION | CONTAMINATION DESCRIPTION | DATE | ENFORCEMENT STATUS | DATA QUALITY | HB 938 |
|-----------|--------------------------------|-------------|--|---------------------------|----------|--------------------|--------------|--------|
| DALLAS | | | | | | | | |
| PST | | | | | | | | |
| | ONE STOP FOOD STORES INC | 098415 | 12004 ELAM, BALCH SPRINGS | GASOLINE | 4/01/91 | 2A , 2A | E,Q | |
| | ONE STOP FOOD STORES INC | 099652 | 3725 CARRIER PKWY, GRAND PRAIRIE | GASOLINE | 7/11/91 | 2A , 1A | E,Q | |
| | ONE STOP FOOD STORES INC | 101855 | 867 DUNCANVILLE RD, DUNCANVILLE | GASOLINE, DIESEL | 2/13/92 | 2 , 2A | E,Q | |
| * | ORKIN PEST CONTROL CO | 102862 | 6234 PEELER, DALLAS | GASOLINE | 11/26/90 | 2 , 2A | E,Q | |
| | OVERNITE TRANSPORTATION | 093265 | 2300 TIME ST, IRVING | DIESEL | 7/13/89 | 2A , 2A | E,Q | |
| | OVERNITE TRANSPORTATION | 096425 | 2300 TIME ST, IRVING | DIESEL | 7/20/90 | 2 , 3 | E,Q | |
| | PACER CONTRACTING CO | 100066 | 1504 JACKSON ST, CARROLLTON | GASOLINE, DIESEL | 8/12/91 | 2 , 3 | E,Q | |
| | PACIFIC PEARL CORPORATION | 093172 | LIVE OAK ST, DALLAS | UNKNOWN | 5/31/89 | 2 , 3 | E,Q | |
| | PADAYACHEE S K | 093869 | 1600 S IH 35, CARROLLTON | GASOLINE | 9/14/89 | 2A , 1A | E,Q | |
| | PARROTT OIL CORP | 102400 | 14345 DALLAS PKWY, ADDISON | GASOLINE | 3/30/92 | 5B , 1A | E,Q | |
| * | PARTNERS WESTHILL EQUITIES INC | 103763 | 4630 OLIN RD, FARMERS BRANCH | DIESEL | 7/09/92 | 2A , 1A | E,Q | |
| | PARVIZIAN MASSUD | 099382 | 3927 OAK LAWN AVE, DALLAS | UNKNOWN | 6/18/91 | 2 , 2A | E,Q | |
| | PENSKE TRUCK LEASING | 097618 | 2876 MARKET ST, GARLAND | WASTE OIL | 3/27/90 | 2A , 2A | E,Q | |
| * | PEP BOYS | 104281 | 2992 FORREST LN, DALLAS | WASTE OIL | 8/14/92 | 2A , 1A | E,Q | |
| | PEPSI COLA BOTTLING CO | 092082 | 4532 HWY 67, MESQUITE | DIESEL | 8/09/88 | 2 , 5 | E,Q | |
| | PHILLIPS 66 CO | 092030 | 3317 FOREST LN, DALLAS | GASOLINE | 7/25/88 | 2 , 2A | E,Q | |
| * | PHILLIPS 66 CO | 098380 | 4201 W JEFFERSON, DALLAS | GASOLINE | 3/19/91 | 2 , 2A | E,Q | |
| | PHILLIPS 66 CO | 098483 | 4646 BROADWAY, GARLAND | GASOLINE | 4/01/91 | 2 , 2A | E,Q | |
| * | PHILLIPS PETROLEUM CORP | 106141 | 10641 FOREST LN, DALLAS | GASOLINE | 11/23/92 | 1 , 6 | E,Q | |
| | PLASTICS MANUFACTURING CO | 100435 | 2700 S WESTMORELAND, DALLAS | DIESEL | 9/24/91 | 2 , 4 | E,Q | |
| | PLYMOUTH PARK SHOPPING CENTER | 098096 | 1503 N STORY RD, IRVING | CHEMICAL | 11/29/90 | 2 , 2A | E,Q | |
| | POWER LIFT COMPANY | 101696 | 2761 OAKLAND AVE | | 12/20/91 | 2 , 2B | E,Q | |
| | POWERS OIL CO | 101893 | 6921 N BELTLINE RD, IRVING | GASOLINE, DIESEL | 1/30/92 | 2A , 2A | E,Q | |
| | PRESTON TRAIL COUNTRY CLUB | 101960 | 17201 PRESTON TRAIL DR | | 2/21/92 | 1 , 2B | E,Q | |
| | PRINCIPAL FINANCIAL GROUP | 100985 | 4630 NALL RD, FARMERS BRANCH | GASOLINE | 11/12/91 | 2A , 1A | E,Q | |
| | PRINTPACK INC | 092842 | 2006 S GREAT SOUTHWEST PKWY, GRAND PRAIRIE | CHEMICAL | 4/19/89 | 2 , 4 | E,Q | |
| * | PROCTOR & GAMBLE MFG CO | 104373 | 1301 MCDONALD, DALLAS | OTHER | 6/08/92 | 2 , 3 | E,Q | |
| | QUEBECOR PRINTING DALLAS INC | 094818 | 4800 SPRING VALLEY RD, FARMERS BRANCH | CHEMICAL | 2/18/90 | 2 , 2A | E,Q | |
| | RADER HOMER | 101102 | 5220 HARRY HINES BLVD, DALLAS | GASOLINE, DIESEL | 12/06/91 | 2 , 2A | E,Q | |
| | REALTY ALLIANCE OF TEXAS LTD | 096421 | 2710 S LAMAR ST, DALLAS | GASOLINE, DIESEL | 6/06/90 | 2A , 2A | E,Q | |
| | REAVES HICKEY | 091625 | 508 E AVE D, GARLAND | GASOLINE | 1/09/88 | 2D , 1A | E,Q | |
| | RESOLUTION TRUST CORP | 099607 | STEMMONS FWY, DALLAS | DIESEL | 6/18/91 | 2 , 3 | E,Q | |
| | RICHARDSON CITY OF | 101571 | 1260 COLUMBIA DR | | 1/18/92 | 2A , 2B | E,Q | |
| | RIEGLE M W | 098444 | 3400 COMMERCE ST, DALLAS | GASOLINE | 2/11/91 | 2 , 2A | E,Q | |
| | ROADSIDE STATIONS INC | 091111 | UNKNOWN, SEAGOVILLE | GASOLINE | 8/26/86 | 2A , 2A | E,Q | |

TABLE 1
GROUND WATER CONTAMINATION CASE DESCRIPTIONS BY COUNTY
TEXAS WATER COMMISSION

| NEW FILE CASES NAME | FILE NUMBER | LOCATION | CONTAMINATION DESCRIPTION | DATE | ENFORCEMENT STATUS | DATA QUALITY | HB 938 |
|-----------------------------|----------------|----------------------------------|------------------------------|----------|-----------------------|-----------------|--------|
| DALLAS | | | | | | | |
| PST | | | | | | | |
| ROADWAY EXPRESS INC | 091087 | 200 N BELT LINE RD, IRVING | DIESEL | 6/13/86 | 2, 4 | E,Q | |
| ROBERTS ESTATE OF ANNIE LEE | 102479 | 2401 MCKINNEY AVE | | 3/12/92 | 1, 2B | E,Q | |
| RODGER MEIER CADILLAC | 094892 | 4707 HWY 635, FARMERS BRANCH | GASOLINE | 2/15/90 | 2A, 2A | E,Q | |
| ROSENBERG MA MARCUS | 101841 | 2625 E BELTLINE RD, CARROLLTON | DIESEL | 2/10/92 | 2A, 1A | E,Q | |
| RYDER TRUCK RENTAL INC | 093135 | 2130 HIGHTOWER DR, GARLAND | DIESEL | 5/01/89 | 2, 3 | E,Q | |
| RYDER TRUCK RENTAL INC | 093288 | 3200 HALIFAX ST, DALLAS | DIESEL | 6/14/89 | 2, 4 | E,Q | |
| SABINE MACHINERY | 101671 | 4120 CEDAR LAKE DR | | 1/27/92 | 2, 2B | E,Q | |
| SCHEPPS DAIRY | 092437 | 8033 AMBASSADOR ROW, DALLAS | GASOLINE | 12/08/88 | 2, 3 | E,Q | |
| * SEA FINN DEVELOPMENT | 102540 | 11211 SHERMAN AVE, DALLAS | GASOLINE | 4/01/92 | 2, 2A | E,Q | |
| * SEARS LOGISTICS SERVICES | 098999 | 2419 COCKRELL, DALLAS | DIESEL, WASTE OIL | 5/17/91 | 2A, 2A | E,Q | |
| SECOND AVENUE PROPERTY | 097081 | 305 EXPOSITION AVE, DALLAS | GASOLINE | 8/22/90 | 5B, 3 | E,Q | |
| SHELL OIL CO | 091427 | 110 GALLOWAY & MAIN ST, MESQUITE | GASOLINE | 8/19/87 | 2D, 2A | E,Q | |
| SHELL OIL CO | 091441 | 1400 BELT LINE RD, IRVING | GASOLINE | 9/01/87 | 2, 3 | E,Q | |
| SHELL OIL CO | 091634 | 7620 N CENTRAL EXWY, DALLAS | GASOLINE | 1/21/88 | 2, 4 | E,Q | |
| SHELL OIL CO | 092094 | 1230 E AIRPORT FWY, IRVING | GASOLINE | 8/16/88 | 2, 4 | E,Q | |
| SHELL OIL CO | 092095 | 502 W IH 30, GARLAND | GASOLINE | 8/13/88 | 2A, 2A | E,Q | |
| SHELL OIL CO | 093257 | 10405 N CENTRAL EXWY, DALLAS | UNKNOWN | 7/13/89 | 2A, 2A | E,Q | |
| SHELL OIL CO | 094043 | 2809 ROYAL LN, DALLAS | GASOLINE | 9/15/89 | 2, 3 | E,Q | |
| SHELL OIL CO | 095182 | 9763 WEBBS CHAPEL RD, DALLAS | GASOLINE | 3/02/90 | 2, 2A | E,Q | |
| SHELL OIL CO | 095562 | 1601 E IH 35, CARROLLTON | WASTE OIL | 4/16/90 | 2, 2A | E,Q | |
| SHELL OIL CO | 096328 | 2808 HATCHER, DALLAS | GASOLINE, WASTE OIL | 8/03/90 | 2A, 2A | E,Q | |
| SHELL OIL CO | 097841 | 1214 W CENTERVILLE, GARLAND | GASOLINE | 1/03/91 | 2, 2A | E,Q | |
| SHELL OIL CO | 100391 | 5707 E LOVERS LN, DALLAS | GASOLINE | 8/05/91 | 2A, 1A | E,Q | |
| SHIRLEY, ART | 092088 | 400 N MAIN ST, DUNCANVILLE | GASOLINE | 8/04/88 | 1, 1A | E,Q | |
| SOUTHLAND CORP | 102053 | 8460 BROOKFIELD | | 3/05/92 | 2A, 2B | E,Q | |
| SOUTHLAND CORPORATION | 091056 | 1865 ROSEMEADE PKWY, CARROLLTON | GASOLINE | 6/17/86 | 2, 2A | E,Q | |
| SOUTHLAND CORPORATION | 091084 | HUDNALL, DALLAS | GASOLINE | 5/27/86 | 2, 3 | E,Q | |
| * SOUTHLAND CORPORATION | 091704 | 1812 CRESTRIDGE DR, MESQUITE | GASOLINE | 2/16/88 | 2, 2A | E,Q | |
| SOUTHLAND CORPORATION | 091794 | 1114 N LANCASTER AVE, DALLAS | DIESEL | 3/31/88 | 2, 2A | E,Q | |
| SOUTHLAND CORPORATION | 092927 | 407 ROCHELLE, DALLAS | GASOLINE | 3/17/89 | 2B, 5 | E,Q | |
| SOUTHLAND CORPORATION | 092969 | 3801 TOWN EAST BLVD, MESQUITE | GASOLINE | 4/24/89 | 1, 1A | E,Q | |
| SOUTHLAND CORPORATION | 093242 | 3000 PIONEER DR, IRVING | GASOLINE | 7/10/89 | 2, 5 | E,Q | |
| SOUTHLAND CORPORATION | 096983 | NW GARLAND RD, DALLAS | GASOLINE | 10/18/90 | 2A, 2A | E,Q | |
| SOUTHLAND CORPORATION | 097432 | 3021 BLACKBURN, DALLAS | GASOLINE | 11/29/90 | 2A, 2A | E,Q | |
| SOUTHLAND CORPORATION | 097497 | 6556 SKILLMAN ST, DALLAS | GASOLINE | 12/12/90 | 2, 5 | E,Q | |

TABLE 1
GROUND WATER CONTAMINATION CASE DESCRIPTIONS BY COUNTY
TEXAS WATER COMMISSION

| NEW FILE CASES NAME | FILE NUMBER | LOCATION | CONTAMINATION DESCRIPTION | DATE | ENFORCEMENT STATUS | DATA QUALITY | HB 938 |
|------------------------|----------------|--|------------------------------|----------|-----------------------|-----------------|--------|
| DALLAS | | | | | | | |
| PST | | | | | | | |
| | 099095 | 8402 HARRY HINES BLVD, DALLAS | GASOLINE | 4/12/91 | 2A , 2A | E,Q | |
| * | 101557 | 2890 W NORTHWEST HWY, DALLAS | GASOLINE | 1/17/92 | 2 , 2A | E,Q | Y |
| * | 104805 | 1041 N TOWN EAST BLVD, MESQUITE | GASOLINE | 10/31/91 | 2A , 1A | E,Q | |
| | 099112 | 2425 IRVING BLVD, DALLAS | GASOLINE, DIESEL | 5/25/91 | 2 , 2A | E,Q | |
| | 098077 | 301 GREENVILLE AVE, RICHARDSON | WASTE OIL | 2/21/91 | 2 , 2A | E,Q | |
| | 098102 | 5315 E MOCKINGBIRD LN, DALLAS | GASOLINE | 7/31/90 | 2 , 5 | E,Q | |
| | 094896 | 1000 SINGLETON BLVD, DALLAS | GASOLINE | 1/09/90 | 2 , 2A | E,Q | |
| | 091039 | 13910 N CENTRAL EXWY, DALLAS | GASOLINE | 8/18/86 | 2 , 2A | E,Q | |
| | 091456 | 6119 E MOCKINGBIRD LN, DALLAS | GASOLINE | 9/10/87 | 2 , 3 | E,Q | |
| | 091572 | 2285 LOOP 12 HWY, DALLAS | GASOLINE | 12/17/87 | 2 , 2A | E,Q | |
| | 092209 | 11404 N STEMMONS FWY, DALLAS | GASOLINE | 10/18/88 | 2B , 3 | E,Q | |
| | 092484 | 3101 S GARLAND RD, GARLAND | GASOLINE | 1/11/89 | 2B , 3 | E,Q | |
| | 092897 | 2847 ROYAL LN, DALLAS | UNKNOWN | 4/28/89 | 2A , 2A | E,Q | |
| | 093530 | 11231 N CENTRAL EXWY, DALLAS | GASOLINE | 8/23/89 | 2 , 5 | E,Q | |
| * | 094169 | 4404 W ILLINOIS AVE, DALLAS | GASOLINE | 8/10/89 | 2 , 3 | E,Q | |
| | 094322 | 1600 N PARK LN, DALLAS | GASOLINE | 11/02/89 | 2A , 2A | E,Q | |
| | 094890 | 440 W Kiest BLVD, DALLAS | DIESEL | 2/13/90 | 2 , 3 | E,Q | |
| | 096571 | 3915 LINFIELD, DALLAS | GASOLINE | 8/28/90 | 1 , 6 | E,Q | |
| | 096756 | 3100 FOREST LN, DALLAS | GASOLINE | 9/17/90 | 2 , 2A | E,Q | |
| | 096762 | 424 S R L THORNTON FWY, DALLAS | GASOLINE, DIESEL | 9/12/90 | 2 , 3 | E,Q | |
| | 097173 | 15707 COIT RD, DALLAS | GASOLINE | 11/07/90 | 2 , 3 | E,Q | |
| | 098386 | 2923 N FITZHUGH, DALLAS | GASOLINE | 3/26/91 | 1 , 6 | E,Q | |
| | 098402 | 1400 NORTH PARK, DALLAS | GASOLINE, WASTE OIL | 3/27/91 | 2 , 3 | E,Q | |
| * | 099018 | 9235 CARPENTER FWY, DALLAS | GASOLINE | 4/21/92 | 2A , 1A | E,Q | |
| * | 099959 | 607 CAMP WISDOM, DUNCANVILLE | GASOLINE | 8/21/91 | 2 , 3 | E,Q | |
| * | 100235 | 2524 S LANCASTER, DALLAS | DIESEL | 9/20/91 | 2A , 2A | E,Q | |
| * | 100250 | 820 S CENTRAL & SPR VALLEY, RICHARDSON | GASOLINE | 9/11/91 | 2A , 2A | E,Q | |
| | 100596 | 10763 PRESTON RD, DALLAS | GASOLINE | 9/18/91 | 2A , 2A | E,Q | |
| | 101692 | 304 COOPER ST | | 7/16/92 | 2B , 2B | E,Q | |
| * | 102269 | 2526 N CENTRAL EXWY, DALLAS | GASOLINE | 3/03/92 | 2 , 2A | E,Q | |
| * | 103516 | 4455 LOVERS LN, DALLAS | GASOLINE | 6/19/92 | 2 , 2A | E,Q | |
| * | 103544 | 8200 E R L THORNTON FWY, DALLAS | GASOLINE | 3/20/92 | 2A , 2A | E,Q | Y |
| * | 103968 | 905 S ZANG BLVD, DALLAS | GASOLINE | 7/24/92 | 2 , 2A | E,Q | |
| * | 104157 | 3303 W ILLINOIS, DALLAS | OTHER | 4/28/92 | 2A , 2A | E,Q | |
| | 101955 | 9757 MILITARY PKWY | | 2/19/92 | 2A , 2B | E,Q | |

TABLE 1
GROUND WATER CONTAMINATION CASE DESCRIPTIONS BY COUNTY
TEXAS WATER COMMISSION

| NEW FILE CASES NAME | FILE NUMBER | LOCATION | CONTAMINATION DESCRIPTION | DATE | ENFORCEMENT STATUS | DATA QUALITY | HB 938 |
|------------------------|----------------|-------------------------------------|------------------------------|----------|-----------------------|-----------------|--------|
| DALLAS | | | | | | | |
| PST | | | | | | | |
| | 095955 | 1444 OAK LAWN AVE, DALLAS | DIESEL, WASTE OIL, UNKNOWN | 6/23/90 | 2, 2A | E,Q | |
| * | 104165 | 5931 S R L THORNTON, DALLAS | UNKNOWN | 7/15/92 | 2A, 1A | E,Q | |
| | 101142 | 13900 MIDWAY, FARMERS BRANCH | DIESEL | 12/09/91 | 2A, 1A | E,Q | |
| | 091787 | 1310 W SPRING VALLEY RD, RICHARDSON | GASOLINE | 4/05/88 | 2, 2A | E,Q | |
| | 100447 | 4701 N GALLOWAY, MESQUITE | GASOLINE | 10/09/91 | 5B, 1A | E,Q | |
| | 091540 | 14330 GILLIS RD, FARMERS BRANCH | GASOLINE | 11/23/87 | 2, 2A | E,Q | |
| | 094759 | 13737 N IH 35, DALLAS | WASTE OIL | 1/11/90 | 2, 5 | E,Q | |
| | 100525 | 7910 S CENTRAL EXWY, DALLAS | DIESEL | 10/16/91 | 2, 2A | E,Q | |
| | 091318 | 1550 W MOCKINGBIRD LN, DALLAS | AV-GAS | 5/19/87 | 2, 4 | E,Q | |
| * | 103974 | 2202 MANANA RD, DALLAS | GASOLINE | 7/13/92 | 2A, 1A | E,Q | |
| | 092721 | FANNIN ST, DALLAS | GASOLINE | 3/15/89 | 2A, 1A | E,Q | |
| | 092419 | 15407 ADDISON RD, ADDISON | JET FUEL | 11/18/88 | 2, 2A | E,Q | |
| | 091399 | 2525 VALLEY VIEW LN, FARMERS BRANCH | GASOLINE | 7/21/87 | 5B, 2A | E,Q | |
| | 095858 | 401 W AIRPORT FWY, IRVING | WASTE OIL | 4/28/88 | 2A, 1A | E,Q | |
| | 096975 | 1330 N BELT LINE RD, IRVING | UNKNOWN | 10/18/90 | 2, 2A | E,Q | |
| * | 102493 | 702 W CENTERVILLE, GARLAND | GASOLINE | 3/23/92 | 2A, 1A | E,Q | |
| | 091358 | 5950 BROADWAY BLVD, GARLAND | | 6/30/87 | 2A, 2A | E,Q | |
| | 092178 | 2407 S HAMPTON RD, DALLAS | GASOLINE | 9/06/88 | 2, 4 | E,Q | |
| | 094316 | 2300 BECKLEY AVE, DALLAS | GASOLINE | 11/16/89 | 2, 5 | E,Q | |
| | 097870 | 10306 FERGUSON RD, DALLAS | GASOLINE | 1/30/91 | 2A, 2A | E,Q | |
| | 098479 | 5816 KEENELAND PKWY, DALLAS | GASOLINE, DIESEL | 2/13/91 | 2, 2A | E,Q | |
| | 101697 | 5816 KEENELAND PKWY, DALLAS | GASOLINE | 1/31/92 | 2A, 2A | E,Q | |
| | 095392 | 3325 TOWN EAST BLVD, MESQUITE | GASOLINE | 3/30/90 | 2, 5 | E,Q | |
| | 092249 | 437 S BUCKNER BLVD, DALLAS | GASOLINE | 10/24/88 | 2, 2A | E,Q | |
| * | 092005 | 7125 HARRY HINES BLVD, DALLAS | GASOLINE | 5/12/88 | 2, 2A | E,Q | |
| | 094757 | 1500 DRAGON ST, DALLAS | GASOLINE | 1/15/90 | 2, 4 | E,Q | |
| | 096327 | 5302 W LOVERS LN, DALLAS | GASOLINE | 8/02/90 | 2, 5 | E,Q | |
| | 100302 | 10700 BL BEKAY RD, DALLAS | UNKNOWN | 9/23/91 | 2A, 1A | E,Q | |
| | 091300 | 820 S BELT LINE RD, IRVING | | 5/08/87 | 5B, 3 | E,Q | |
| | 091331 | 5534 DENTON DR, DALLAS | GASOLINE | 2/12/87 | 5B, 3 | E,Q | |
| | 091355 | 5200 HARRY HINES BLVD, DALLAS | GASOLINE | 6/18/87 | 2, 4 | E,Q | |
| | 091418 | 2360 VALWOOD PKWY, FARMERS BRANCH | GASOLINE | 7/24/87 | 5B, 3 | E,Q | |
| | 092115 | 1360 N BECKLEY RD, LANCASTER | GASOLINE | 5/24/88 | 2, 2A | E,Q | |
| | 092290 | 3522 COLE AVE, DALLAS | GASOLINE | 11/01/88 | 2B, 3 | E,Q | |
| | 094113 | 4316 IH 635, DALLAS | WASTE OIL | 11/29/89 | 2, 2A | E,Q | |

TABLE 1
GROUND WATER CONTAMINATION CASE DESCRIPTIONS BY COUNTY
TEXAS WATER COMMISSION

| NEW CASES | FILE NAME | FILE NUMBER | LOCATION | CONTAMINATION DESCRIPTION | DATE | ENFORCEMENT STATUS | DATA QUALITY | HB 938 |
|---------------|--------------------------------|-------------|---------------------------------|---------------------------|----------|--------------------|--------------|--------|
| DALLAS | | | | | | | | |
| PST | | | | | | | | |
| * | TRIPLE A OIL CO INC | 102697 | 3250 N HAMPTON, DALLAS | GASOLINE | 4/15/92 | 2 , 2A | E,Q | Y |
| | TRITON FUEL GROUP | 093788 | 7363 CEDAR SPRINGS, DALLAS | JET FUEL | 7/17/89 | 2 , 3 | E,Q | |
| | TU ELECTRIC | 094576 | 146 PAYNE ST, DALLAS | GASOLINE | 12/13/89 | 2 , 3 | E,Q | |
| | TU ELECTRIC-GENERATING DIV | 096210 | 2707 FLYNN ST | | 7/19/90 | 2D , 1A | E,Q | |
| | TXDOT | 102071 | 505 IH 45 | | 2/24/92 | 2A , 2B | E,Q | |
| | UNION PACIFIC RAILROAD CO | 096146 | 505 N INDUSTRIAL BLVD, DALLAS | GASOLINE, DIESEL | 6/11/90 | 2 , 3 | E,Q | |
| | UNITED PARCEL SERVICE | 091390 | 10255 MONROE DR, DALLAS | GASOLINE | 7/20/87 | 2 , 4 | E,Q | |
| | UNITED PARCEL SERVICE | 091391 | 10255 MONROE DR, DALLAS | DIESEL | 7/20/87 | 2 , 4 | E,Q | |
| | UNIVERSITY OF TEXAS AT DALLAS | 093461 | 2201 WATERVIEW PKWY, RICHARDSON | GASOLINE | 7/13/89 | 2 , 2A | E,Q | |
| | UNIVERSITY PARK CITY OF | 094523 | 3800 UNIVERSITY, DALLAS | UNKNOWN | 11/30/89 | 2B , 3 | E,Q | |
| | UNIVERSITY PARK CITY OF | 094525 | 2601 FONDREN, DALLAS | GASOLINE | 1/04/90 | 2A , 2A | E,Q | |
| | UNIVERSITY PARK CITY OF | 096659 | 4420 WORCOLA ST, DALLAS | CHEMICAL | 9/05/90 | 2A , 2A | E,Q | |
| | UNKNOWN | 091417 | HWY 303, GRAND PRAIRIE | GASOLINE | 7/30/87 | 2A , 2A | E,Q | |
| | UNKNOWN | 091627 | SEAGOVILLE, SEAGOVILLE | GASOLINE | 8/26/86 | 1 , 1A | E,Q | |
| * | UNKNOWN | 104428 | FOREST LN, DALLAS | GASOLINE | 8/21/92 | 2A , 1A | E,Q | |
| * | US NAVY | 097921 | JEFFERSON ST, DALLAS | DIST FUEL OIL | 1/29/91 | 2 , 3 | E,Q | |
| * | US NAVY | 104909 | 9314 JEFFERSON, DALLAS | WASTE OIL, JET FUEL | 10/09/92 | 1 , 1A | E,Q | |
| | US POSTAL SERVICE | 095518 | 2400 DFW TURNPIKE, DALLAS | DIESEL | 4/18/90 | 2A , 2A | E,Q | |
| | US POSTAL SERVICE | 100640 | 4460 ALPHA RD, DALLAS | UNKNOWN | 9/27/91 | 2 , 5 | E,Q | |
| | VORELCO, INC | 094110 | 2640 FOREST LN, DALLAS | WASTE OIL | 11/27/89 | 2A , 2A | E,Q | |
| * | WALEN FRANCES/MARITAL F W | 099937 | 10551 NEW CHURCH RD, DALLAS | GASOLINE, WASTE OIL | 8/16/91 | 2 , 2A | E,Q | |
| | WAUKESHA PEARCE INDUSTRIES INC | 097766 | 525 N LOOP 12, IRVING | GASOLINE | 1/10/91 | 2 , 6 | E,Q | |
| | WESTREE PROPERTIES INC | 099237 | 5965 MARINA DR | | 6/13/91 | 2A , 2B | E,Q | |
| * | WHITE BYRD E ESTATE | 102267 | 111 S DALLAS ST, LANCASTER | GASOLINE | 3/19/92 | 2A , 1A | E,Q | |
| | WHITE SWAN INC | 095390 | 1515 BIG TOWN BLVD, MESQUITE | DIESEL | 4/17/90 | 2 , 3 | E,Q | |
| | WOLK, INC. | 101278 | 7300 VALLEY VIEW LN, DALLAS | GASOLINE, WASTE OIL | 12/12/91 | 2 , 2A | E,Q | |
| * | ZELPHA ANN BAIZE | 104897 | 9701 DENTON DR, DALLAS | GASOLINE, DIESEL | 9/19/92 | 1 , 1A | E,Q | |
| WUD | | | | | | | | |
| * | D BAR MOBILE HOME RANCH | 0570082 | | TETRACHLOROETHYLENE | 12/30/92 | 2 , 5 | E,Q,V,2 | |
| DAWSON | | | | | | | | |
| PST | | | | | | | | |
| | BRITT TRUCKING CO | 093075 | 1900 SEMINOLE, LAMESA | DIESEL | 5/22/89 | 2 , 3 | E,Q | |
| | CRAWLEY BOB | 094198 | 1311 N DALLAS AVE, LAMESA | GASOLINE | 11/28/89 | 2 , 2A | E,Q | |
| | DAWSON ISD | 099636 | PO BOX 180, WELCH | GASOLINE | 7/03/91 | 2 , 2A | E,Q | |
| * | FRANKS OIL CO | 094305 | 411 N BRYAN, LAMESA | GASOLINE | 12/12/89 | 1 , 1A | E,Q | |

TABLE 1
GROUND WATER CONTAMINATION CASE DESCRIPTIONS BY COUNTY
TEXAS WATER COMMISSION

| NEW FILE CASES NAME | FILE NUMBER | LOCATION | CONTAMINATION DESCRIPTION | DATE | ENFORCEMENT STATUS | DATA QUALITY | HB 938 |
|------------------------------|----------------|---------------------------------|--|----------|-----------------------|-----------------|--------|
| DAWSON | | | | | | | |
| PST | | | | | | | |
| FRANKS OIL CO | 094312 | 1312 N DALLAS, LAMESA | DIESEL | 12/12/89 | 2 , 2A | E,Q | |
| KIDD, MARVIN | 094494 | FM 2052, LAMESA | GASOLINE | 12/21/89 | 2 , 2A | E,Q | |
| LAMESA CITY OF | 095148 | 304 S 1ST ST, LAMESA | GASOLINE | 12/05/89 | 2 , 3 | E,Q | |
| MCCORMICK OIL CO INC | 093850 | 1102 N DALLAS, LAMESA | GASOLINE | 9/20/89 | 2 , 3 | E,Q | |
| MCCORMICK OIL CO INC | 094199 | 909 N 4TH, LAMESA | GASOLINE | 11/28/89 | 2 , 2A | E,Q | |
| MCCORMICK OIL CO INC | 096331 | 701 S DALLAS, LAMESA | GASOLINE | 7/06/90 | 1 , 1A | E,Q | |
| MORRIS H E | 094390 | 802 S DALLAS, LAMESA | GASOLINE | 12/14/89 | 1 , 1A | E,Q | |
| PURCELL BOWERS | 094329 | 1502 N DALLAS, LAMESA | GASOLINE | 12/12/89 | 2 , 2A | E,Q | |
| S & C OIL CO | 101779 | 711 S BRYAN, LAMESA | GASOLINE | 2/05/92 | 2A , 1A | E,Q | |
| S & C OIL COMPANY | 092112 | 211 S DALLAS, LAMESA | GASOLINE | 8/25/88 | 2 , 2A | E,Q | |
| S & C OIL COMPANY | 092553 | 611 N 4TH, LAMESA | GASOLINE | 1/30/89 | 2 , 4 | E,Q | |
| SANDS ISD | 099145 | 5TH ST, ACKERLY | GASOLINE | 5/28/91 | 2 , 2A | E,Q | |
| SCOTT CLARENCE E | 093245 | HWY 87, LAMESA | DIESEL | 6/28/89 | 2A , 1A | E,Q | |
| WOODRUM OIL CO | 094823 | HWY 349, PATRICIA | GASOLINE | 1/24/90 | 2A , 2A | E,Q | |
| WOODRUM OIL CO | 094826 | 410 N DALLAS, LAMESA | GASOLINE | 1/24/90 | 2 , 2A | E,Q | |
| DE WITT | | | | | | | |
| PST | | | | | | | |
| * DE WITT COUNTY | 100709 | FM 3402, CUERO | DIESEL, WASTE OIL | 10/08/91 | 2 , 2A | E,Q | |
| FARRIS BOB CHEV-OLDS INC | 101781 | 712 E BROADWAY | | 2/04/92 | 2A , 2B | E,Q | |
| LESKE OIL CO | 098722 | 413 S ESPLANADE, CUERO | GASOLINE | 4/17/91 | 2 , 2A | E,Q | |
| DEAF SMITH | | | | | | | |
| PST | | | | | | | |
| * NEWTON LLOYD | 098619 | 907 S MAIN, HEREFORD | GASOLINE | 3/28/91 | 2 , 2A | E,Q | |
| UNKNOWN | 092201 | , HEREFORD | | 9/27/88 | 5B , 1A | E,Q | |
| WUD | | | | | | | |
| CITY OF HEREFORD, WELL #3 | 0590001 | | BENZENE | 7/05/89 | 2 , 5 | E,Q,V,2 | |
| DENTON | | | | | | | |
| MSW | | | | | | | |
| CITY OF FARMERS BRANCH, MW-4 | PA-1312A | | TOTAL DISSOLVED SOLIDS, CHLORIDES, 1,1- DICHLOROETHANE, 1,1- DICHLOROETHYLENE | 6/27/91 | 2 , 2 | E,Q | |
| PST | | | | | | | |
| CARUTHERS OIL CO INC | 092922 | 1189 S STEMMONS FWY, LEWISVILLE | GASOLINE | 4/11/89 | 2 , 3 | E,Q | |
| CHEVRON USA INC | 098616 | 797 S STEMMONS FWY, LEWISVILLE | GASOLINE | 4/12/91 | 2 , 2A | E,Q | |

TABLE 1
GROUND WATER CONTAMINATION CASE DESCRIPTIONS BY COUNTY
TEXAS WATER COMMISSION

| NEW FILE CASES NAME | FILE NUMBER | LOCATION | CONTAMINATION DESCRIPTION | DATE | ENFORCEMENT STATUS | DATA QUALITY | HB 938 |
|------------------------------|----------------|--------------------------------|------------------------------|----------|-----------------------|-----------------|--------|
| DENTON | | | | | | | |
| PST | | | | | | | |
| CLAMPITT LES | 101854 | 3430 E UNIVERSITY DR | | 8/26/91 | 2 , 2B | E,Q | |
| DENTON CENTER JOINT VENTURE | 094341 | 906 W UNIVERSITY DR, DENTON | CHEMICAL | 12/08/90 | 2A , 1A | E,Q | |
| EBERHART ROBERT | 102029 | 1103 W UNIVERSITY, DENTON | GASOLINE | 2/28/92 | 5B , 3 | E,Q | |
| EXXON COMPANY USA | 091082 | 725 W MAIN, LEWISVILLE | GASOLINE | 5/13/86 | 2 , 3 | E,Q | |
| EXXON COMPANY USA | 092204 | 700 S STEMMONS FWY, DENTON | GASOLINE | 6/13/88 | 2 , 2A | E,Q | |
| EXXON COMPANY USA | 092218 | 1805 ALICE, DENTON | GASOLINE | 9/21/88 | 2 , 4 | E,Q | |
| EXXON COMPANY USA | 093167 | IH 35, LEWISVILLE | GASOLINE | 5/12/89 | 1 , 6 | E,Q | |
| EXXON COMPANY USA | 095140 | 1901 N ELM, DENTON | GASOLINE | 3/07/90 | 2 , 3 | E,Q | |
| FDIC C/O AMRESKO MGMT INC | 098427 | 1144 STEMMONS FWY, LEWISVILLE | WASTE OIL, CHEMICAL | 7/24/91 | 1 , 1A | E,Q | |
| * GTE OF THE SOUTHWEST. | 104621 | 1132 FM 407, LEWISVILLE | GASOLINE | 9/14/92 | 2A , 1A | E,Q | |
| GTE SOUTHWEST INC | 098094 | 1012 SHADY OAKS, DENTON | GASOLINE | 2/27/91 | 2 , 6 | E,Q | |
| HARKEN MARKETING CO | 095206 | IH 35, LEWISVILLE | GASOLINE | 3/02/90 | 1 , 1A | E,Q | |
| INDIAN FORK JOINT VENTURE | 099654 | HEBRON PKWY, CARROLLTON | UNKNOWN | 7/19/91 | 2 , 2A | E,Q | |
| KELSOE OIL COMPANY | 091680 | 1026 N MILL, LEWISVILLE | GASOLINE | 2/22/88 | 2A , 1A | E,Q | |
| KELSOE OIL COMPANY | 094604 | 1010 OAK ST, ROANOKE | GASOLINE | 12/14/89 | 2 , 3 | E,Q | |
| KELSOE OIL COMPANY | 101834 | 397 PARKWAY, LEWISVILLE | GASOLINE | 2/12/92 | 2 , 2A | E,Q | |
| LAKE CITIES LAND DEVELOPMENT | 101694 | FM 2181, HICKORY CREEK | DIESEL | 1/29/92 | 2 , 3 | E,Q | |
| * LASSITER JOHN | 102374 | 315 FT WORTH DR, DENTON | GASOLINE, UNKNOWN | 3/26/92 | 2 , 2A | E,Q | |
| LEWISVILLE ISD | 092093 | TIMBERCREEK, LEWISVILLE | DIESEL | 8/25/88 | 2 , 2A | E,Q | |
| * MCMAHAN OIL CO | 102939 | 412 N BELL, DENTON | UNKNOWN | 4/29/92 | 2 , 3 | E,Q | Y |
| MINASIAN ARTIN | 099797 | 1026 N MILL ST, LEWISVILLE | GASOLINE | 6/26/91 | 2A , 1A | E,Q | |
| MOBIL OIL CORP | 091816 | 4001 STEMMONS BLVD, DENTON | GASOLINE | 4/27/88 | 2 , 4 | E,Q | |
| MOBIL OIL CORP | 092161 | 1001 FOX AVE, LEWISVILLE | GASOLINE | 8/01/88 | 2 , 3 | E,Q | |
| MOBIL OIL CORP | 093703 | 2400 IH 35, DENTON | GASOLINE | 4/10/89 | 2 , 3 | E,Q | |
| MOBIL OIL CORP | 099332 | 1298 W MAIN ST, LEWISVILLE | GASOLINE | 6/12/91 | 2 , 3 | E,Q | |
| MOBILE OIL CORPORATION | 101851 | 301 S LOCUST | | 1/28/92 | 2A , 2B | E,Q | |
| MOLLER OIL CO | 094606 | 6421 E IH 35, DENTON | DIESEL | 12/23/89 | 2A , 1A | E,Q | |
| MURR & COMPANY | 093417 | 511 W UNIVERSITY DR, DENTON | GASOLINE | 4/12/89 | 2 , 2A | E,Q | |
| NATIONAL CONVENIENCE STORES | 091104 | 5208 S COLONY BLVD, THE COLONY | GASOLINE | 8/25/86 | 2 , 2A | E,Q | |
| NATIONAL CONVENIENCE STORES | 096026 | 101 CORPORATE DR, LEWISVILLE | GASOLINE | 6/26/90 | 2 , 5 | E,Q | |
| RAMSEY JAMES | 100282 | 7228 N MAIN ST, THE COLONY | GASOLINE | 9/23/91 | 5B , 1A | E,Q | |
| RUNNELL OIL CO | 100116 | 1825 W UNIVERSITY DR, DENTON | GASOLINE | 9/10/91 | 2A , 2A | E,Q | |
| SAFETY KLEEN CORPORATION | 091626 | 1722 COOPER RD, DENTON | DIESEL | | 2 , 2A | E,Q | |
| SAN JUAN POOLS OF TEXAS | 091756 | 2097 N MCGEE LN, LEWISVILLE | GASOLINE | 2/18/88 | 5B , 6 | E,Q | |
| * SHERROD VANS | 104151 | HWY 2449, PONDER | GASOLINE | 8/05/92 | 2A , 1A | E,Q | |

TABLE 1
GROUND WATER CONTAMINATION CASE DESCRIPTIONS BY COUNTY
TEXAS WATER COMMISSION

| NEW FILE | FILE | LOCATION | CONTAMINATION | DATE | ENFORCEMENT | DATA | HB 938 |
|----------------------------------|--------|----------------------------------|--|----------|-------------|-----------|--------|
| CASES NAME | NUMBER | | DESCRIPTION | | STATUS | QUALITY | |
| DENTON | | | | | | | |
| PST | | | | | | | |
| SOUTHLAND CORPORATION | 093091 | 1415 W OAK, DENTON | GASOLINE | 5/25/89 | 2 , 2A | E,Q | |
| STAR ENTERPRISE | 091581 | 802 S STEMMONS FWY, LEWISVILLE | GASOLINE | 12/28/87 | 2A , 2A | E,Q | |
| STAR ENTERPRISE | 098981 | 1597 W MAIN, LEWISVILLE | GASOLINE | 5/16/91 | 2 , 2A | E,Q | |
| SUNRISE ENTERPRISE | 094957 | 733 FT WORTH, DENTON | GASOLINE | 2/15/90 | 2 , 2A | E,Q | |
| TEXAS DEPT OF PUBLIC SAFETY | 096281 | 820 N LOOP 288, DENTON | GASOLINE | 7/27/90 | 2B , 3 | E,Q | |
| TRIPLE A OIL CO INC | 101881 | 401 S HWY 377, ARGYLE | GASOLINE, DIESEL | 2/17/92 | 2A , 2A | E,Q | |
| TXDOT | 102049 | 592 E HWY 121 | | 2/26/92 | 2A , 2B | E,Q | |
| UNKNOWN | 091412 | GARDEN RIDGE, FLOWER MOUND | GASOLINE | 7/26/87 | 5B , 6 | E,Q | |
| UNKNOWN | 093215 | 713 SUN VALLEY, DENTON | CHEMICAL | 7/06/89 | 5B , 1A | E,Q | |
| UNOCAL CORP - AUTO TRUCK STOPS | 093689 | 6420 N IH 35, DENTON | GASOLINE | 10/10/89 | 2A , 2A | E,Q | |
| DICKENS | | | | | | | |
| PST | | | | | | | |
| FIRST BAPTIST CHURCH | 093101 | 102 TWO, SPUR | UNKNOWN | 5/22/89 | 1 , 1A | E,Q | |
| TODD LEONARD | 095177 | 601 W HARRIS, SPUR | GASOLINE | 2/27/90 | 2A , 1A | E,Q | |
| WYLIE INC | 096502 | HWY 82, DICKENS | GASOLINE | 7/31/90 | 2A , 2A | E,Q | |
| DIMMIT | | | | | | | |
| IHW | | | | | | | |
| TESORO REFINING | 31032 | CARRIZO SPRINGS | HYDROCARBONS, BTEX | | 2A , 6 | E,Q | |
| PST | | | | | | | |
| BURNS FRED DISTRIBUTING CO | 098965 | 400 N 1ST ST, CARRIZO SPRINGS | GASOLINE | 5/09/91 | 2 , 3 | E,Q | |
| EXXON COMPANY USA | 098556 | 102 N 1ST ST, CARRIZO SPRINGS | GASOLINE | 4/09/91 | 2 , 4 | E,Q | |
| DONLEY | | | | | | | |
| PST | | | | | | | |
| * CLARENDON MOTOR CO | 099890 | E HWY 287, CLARENDON | GASOLINE | 8/10/91 | 2 , 2A | E,Q | |
| DUVAL | | | | | | | |
| PST | | | | | | | |
| DIAMOND SHAMROCK REF & MKTG CO | 095155 | HWY 359, SAN DIEGO | GASOLINE | 3/13/90 | 2A , 2A | E,Q | |
| * DIAMOND SHAMROCK REF & MKTG CO | 098031 | 322 S NORTON, FREER | GASOLINE | 2/19/91 | 2 , 4 | E,Q | |
| EASTLAND | | | | | | | |
| IHW | | | | | | | |
| GE RAILCAR SERVICES CORPORATION | 32088 | TIFFIN RD., P.O. BOX 115, RANGER | SOLVENTS, DICHLOROPROPANE, VINYL CHLORIDE, BENZENE, CHLOROBENZENE, HC'S | 8/01/81 | 3B , 5 | E,Q,V,2,3 | |

TABLE 1
GROUND WATER CONTAMINATION CASE DESCRIPTIONS BY COUNTY
TEXAS WATER COMMISSION

| NEW FILE CASES NAME | FILE NUMBER | LOCATION | CONTAMINATION DESCRIPTION | DATE | ENFORCEMENT STATUS | DATA QUALITY | HB 938 |
|--|----------------|--|--|----------|-----------------------|-----------------|--------|
| EASTLAND | | | | | | | |
| PCD | | | | | | | |
| SONICS INTERNATIONAL STATE SUPERFUND SITE | WDW 116/137 | APPROXIMATELY 2 MILES WEST OF RANGER TX ON F.M. 101 | TRICHLOROETHANE, DICHLOROETHANE, CHLOROFORM | 11/16/90 | 5B , 2 | E,Q,V,2,3 | |
| PST | | | | | | | |
| FIRST STATE BANK DELEON | 099138 | 601 E HWY 80, RANGER | GASOLINE | 6/04/91 | 1 , 1A | E,Q | |
| GERMANY JACK (MRS) | 094660 | 513 W MAIN ST, EASTLAND | GASOLINE | 1/08/90 | 5B , 6 | E,Q | |
| GERMANY JACK (MRS) | 095265 | 503 W MAIN ST, EASTLAND | GASOLINE | 12/14/89 | 5B , 6 | E,Q | |
| ECTOR | | | | | | | |
| FOD | | | | | | | |
| * BJ SERVICES COMPANY U.S.A. | | 2205 WEST SECOND STREET, ODESSA, TX | TPH, BENZENE, TOLUENE, ETHYLBENZENE, P-&M-XYLENE, O-XYLENE | 5/05/93 | 2 , 3 | E,Q | Y |
| * HOMCO INTERNATIONAL, INC. | | 2122 MAURICE ROAD, ODESSA, TX | VINYL CHLORIDE, CIS-1,2 DICHLOROETHENE, TRANS-1,2 DICHLOROETHENE, TETRACHLORORTHANE, TRICHLOROETHENE | 6/21/93 | 2 , 3 | E,Q,V,2 | Y |
| STEPHENS RENTAL CO., INC. | EF9008486 | 4610 W. HIGHWAY 80, ODESSA, TX | ALCOHOLS, HYDROCARBONS | 8/29/90 | 2C , 4 | E,Q | |
| * TRICO INDUSTRIES, INC. | | 3218 KERMIT HIGHWAY, ODESSA, TX | CHROMIUM | 6/30/92 | 2 , 3 | E,Q | Y |
| IHW | | | | | | | |
| BAKER PERFORMANCE CHEMICALS - ODESSA | 32536 | 410 HILLMONT, ODESSA | BENZENE, ETHYL BENZENE | 11/05/86 | 3 , 5 | E,Q,V,2 | |
| CHEMICAL ENTERPRISES, INC. (W.R. GRACE) | 34599 | 13000 WEST MURPHY ST-DOURO (US HWY 80 & IN 20) | PESTICIDES, ARSENIC, BENZENE , SULFUR | | 3B , 3 | V,3 | |
| COLTEC IND (FRANCE COMPRESSOR) | 31868 | 4147 JACKSON AVENUE, ODESSA | CHROME | 5/08/87 | 2A , 5 | E | |
| CONTINENTAL PRODUCTS | 30251 | 100 INDUSTRIAL AVE., ODESSA | HEXAVALENT CHROMIUM | 1/01/85 | 3 , 3 | E | |
| ECTOR DRUM, INC. | 31752 | 2502 MARCO, ODESSA | CHROMIUM, SOLVENTS | 12/18/84 | 2C , 5 | E,Q,V,2 | |
| EL PASO PRODUCTS (REXENE) (1) | 30142 | SOUTH GRANDVIEW ST., ODESSA | BENZENE, PETROLEUM HYDROCARBONS (FREE & DISSOLVED), XYLENE | | 3 , 4,5 | E,Q,V,2,3 | |
| EL PASO PRODUCTS (REXENE) (2) | 30142 | SOUTH GRANDVIEW ST., ODESSA | BENZENE, NAPHTHA, XYLENE | 12/15/86 | 3 , 4,5 | E,Q,V,2,3 | |
| HOMCO INTERNATIONAL, INC. | 52075 | 2122 MAURICE RD, ODESSA | CHROMIUM, ZINC, DICHLOROETHYLENE, VINYL CHLORIDE | 8/15/91 | 2A , 2A | E | |
| KATTY INDUSTRIES, INC. | 30926 | 8326 WEST COUNTY ROAD, ODESSA | CHROMIUM | 1/01/82 | 3B , 5 | E,Q,V,2 | |

TABLE 1
GROUND WATER CONTAMINATION CASE DESCRIPTIONS BY COUNTY
TEXAS WATER COMMISSION

| NEW FILE CASES NAME | FILE NUMBER | LOCATION | CONTAMINATION DESCRIPTION | DATE | ENFORCEMENT STATUS | DATA QUALITY | HB 938 |
|--|----------------|---|---|----------|-----------------------|-----------------|--------|
| ECTOR | | | | | | | |
| IHW | | | | | | | |
| LEIGH METAL COATING | 31675 | | | | 0 , 4 | | |
| NATIONAL CHROMIUM CORP (1) | 31733 | 2026 STEVENS ROAD, ODESSA | CHROMIUM | | 4A , 1A | E,V,2 | |
| NATIONAL CHROMIUM CORP (2) | 31733 | 2026 STEVENS ROAD, ODESSA | CHROMIUM | | 4A , 1A | E,V,2 | |
| NATIONAL CHROMIUM CORP (3) | 31733 | 2026 STEVENS ROAD, ODESSA | CHROMIUM | | 2C , 1A | E,V,2 | |
| NATIONAL CHROMIUM CORP (4) | 31733 | 2026 STEVENS ROAD, ODESSA | CHROMIUM | | 4A , 1A | E,V,2 | |
| REALTY ALLIANCE | 52030 | 4417 W. 42ND STREET, ODESSA | BTEX, NAPHTHALENE | 2/18/91 | 1A , 6 | E,Q,V,1 | |
| SHELL OIL COMPANY - ODESSA | 30258 | S. GRANDVIEW ST., ~3 MI S. OF DOWNTOWN ODESSA | HYDROCARBONS | | 3 , 4,5 | E,Q,V,2,3 | |
| SIVALLS TANKS, INC. | 35690 | 2200 E. 2ND STREET | CHROMIUM | 5/15/86 | 3B , 3 | E,Q | |
| WESTERN CO. NA - ODESSA | 30694 | 8100 W. MURPHY | BARIUM, BENZENE, ARSENIC | 9/11/90 | 2A , 2A | E,Q,V,2 | |
| WILSON SYSTEMS, INC. | 52108 | TJ MARTIN LEASE, S. COWDEN FIELD, ODESSA, TX, 79764 | BENZENE, BRINE, OILY WASTE CONSITUENTS | 2/01/92 | 3C , 2B | E,Q | |
| PCD | | | | | | | |
| ODESSA CHROMIUM 1 SUPERFUND SITE-MULTIPLE PRPS | | N/W ODESSA, WEST OF COUNTY RD, WEST BETWEEN 37TH AND 48TH STREETS | HEXAVALENT CHROMIUM | 2/28/86 | 5A , 4 | E,Q,V,2,3 | |
| ODESSA CHROMIUM II SUPERFUND SITE-MULTIPLE PRPS | | N/W ODESSA, TX, WEST OF COUNTY RD. WEST, BETWEEN 50TH AND 61ST. STREETS | HEXAVALENT CHROMIUM | 1/06/86 | 5A , 4 | E,Q,V,2,3 | |
| PERMIAN CHEMICAL | 31979 | ON PRONTO ROAD, SOUTH OF HWY. 80, EAST OF ODESSA TXD087491528 | TOTAL DISSOLVED SOLIDS | 8/15/85 | 1B , 1A | Q | |
| PRECISION MACHINE STATE SUPERFUND SITE | 30877 | 500 WEST OLIVE ST ODESSA, TX (A STATE SUPERFUND SITE - ON REGISTRY 1988) | CHROMIUM | 3/16/87 | 5B , 3 | E,Q,V,2,3 | |
| PST | | | | | | | |
| B & B CONSTRUCTION | 101610 | 1601 W MURPHY | | 1/22/92 | 2 , 2B | E,Q | |
| BASIN ACIDIZING INC | 092289 | 8400 ANDREWS HWY, ODESSA | GASOLINE | 11/08/88 | 2 , 2A | E,Q | |
| BIDCO (JIM GOLDEN) | 091824 | 312 2ND ST, ODESSA | GASOLINE | 4/27/88 | 2 , 2A | E,Q | |
| BONNET RESOURCES CORP | 100723 | 3800 E 42ND ST, ODESSA | UNKNOWN | 10/31/91 | 2A , 1A | E,Q | |
| * CENTRAL FREIGHT LINES | 094183 | 600 EXPRESSWAY, ODESSA | DIESEL | 11/13/89 | 1 , 1A | E,Q | |
| CHEVRON USA INC | 093730 | 1363 E 8TH ST, ODESSA | GASOLINE | 9/15/89 | 2 , 2A | E,Q | |
| CLYDE CONSTRUCTION | 100796 | 1111 PAGEDWOOD, ODESSA | GASOLINE, DIESEL | 10/30/91 | 2A , 6 | E,Q | |
| * DIAMOND SHAMROCK REF & MKTG CO | 100108 | 620 E 8TH ST, ODESSA | GASOLINE | 9/06/91 | 2 , 2A | E,Q | |
| DOBBS PRINTING | 102109 | 1218 N TEXAS | | 3/02/92 | 2 , 2B | E,Q | |
| E E HENSLEY AND SONS | 095094 | 1601 S GRANT AVE, ODESSA | GASOLINE | 2/28/90 | 2 , 2A | E,Q | |
| EASLEY ED | 094374 | 701 N GRANDVIEW, ODESSA | GASOLINE | 11/27/89 | 5B , 1A | E,Q | |
| ECTOR COUNTY | 101765 | 7000 ANDREWS HWY | | 1/29/92 | 2 , 2B | E,Q | |
| EXXON COMPANY USA | 099040 | 1100 E 42ND ST, ODESSA | GASOLINE | 3/27/91 | 2 , 2A | E,Q | |
| EXXON COMPANY USA | 100429 | 2544 ANDREWS HWY, ODESSA | GASOLINE | 10/01/91 | 2A , 2A | E,Q | |

TABLE 1
GROUND WATER CONTAMINATION CASE DESCRIPTIONS BY COUNTY
TEXAS WATER COMMISSION

| NEW FILE | FILE | LOCATION | CONTAMINATION | DATE | ENFORCEMENT | DATA | HB 938 |
|------------|------------------------------|----------|---|---|-------------|---------|------------|
| CASES NAME | NUMBER | | DESCRIPTION | | STATUS | QUALITY | |
| ----- | | | | | | | |
| ECTOR | | | | | | | |
| PST | | | | | | | |
| | EXXON COMPANY USA | 100827 | 2701 N GRANDVIEW, ODESSA | GASOLINE | 10/31/91 | 2A , 2A | E,Q |
| * | EXXON COMPANY USA | 105224 | 1601 N COUNTY ROAD WEST, ODESSA | GASOLINE | 3/15/92 | 2A , 2A | E,Q |
| | FINA OIL & CHEMICAL CO | 092506 | 602 E 2ND ST, ODESSA | GASOLINE | 12/19/88 | 2 , 2A | E,Q |
| | FINA OIL & CHEMICAL CO | 096557 | 5202 N DIXIE, ODESSA | GASOLINE | 8/23/90 | 2 , 4 | E,Q |
| | HALLIBURTON SERVICES | 095310 | 12924 W HWY 80, ODESSA | GASOLINE | 3/26/90 | 2A , 2A | E,Q |
| | JOHNSON BROS OIL CO | 095763 | 620 E 2ND ST, ODESSA | GASOLINE | 4/23/90 | 2 , 2A | E,Q |
| | JOHNSON BROS OIL CO | 097441 | 2035 ANDREWS HWY, ODESSA | GASOLINE | 12/06/90 | 2A , 2A | E,Q |
| | JOHNSON BROTHERS OIL COMPANY | 102042 | 2501 N GRANDVIEW | | 2/21/92 | 2 , 2B | E,Q |
| | KENT DISTRIBUTORS | 091633 | 601 N CTY ROAD, ODESSA | GASOLINE | 1/11/88 | 2A , 2A | E,Q |
| | LOGSDON DARREL | 096878 | 1124 N GRANT, ODESSA | GASOLINE, CHEMICAL | 9/27/90 | 1 , 1A | E,Q |
| | MESA LTD. PARTNERS | 091698 | 3001 KERMIT HWY, ODESSA | DIESEL | 2/25/88 | 2 , 2A | E,Q |
| | PHILLIPS PETROLEUM COMPANY | 095338 | 1411 W 2ND, ODESSA | DIESEL | 1/08/90 | 2 , 2A | E,Q |
| | RIO GRANDE DISTRIBUTORS INC | 097439 | 1700 S GRANT, ODESSA | GASOLINE | 10/04/90 | 5B , 1A | E,Q |
| | RIO GRANDE DISTRIBUTORS INC | 097652 | 1201 N GRANT ST, ODESSA | GASOLINE | 11/05/90 | 2 , 2A | E,Q |
| | SOUTHLAND CORPORATION | 091699 | 603 E 2ND ST, ODESSA | GASOLINE | 2/11/88 | 2 , 4 | E,Q |
| | SOUTHLAND CORPORATION | 097088 | 6001 EASTRIDGE, ODESSA | GASOLINE | 10/25/90 | 2 , 2A | E,Q |
| * | SOUTHLAND CORPORATION | 097136 | 2712 E 8TH ST, ODESSA | GASOLINE | 10/29/90 | 1 , 1A | E,Q |
| | SOUTHLAND CORPORATION | 097137 | 2700 N DIXIE, ODESSA | GASOLINE | 10/29/90 | 1 , 1A | E,Q |
| * | SOUTHLAND CORPORATION | 101045 | 601 W 2ND ST, ODESSA | GASOLINE | 11/20/91 | 2 , 3 | E,Q |
| | SW ENERGY DISTRIBUTORS | 101609 | 2010 N COUNTY RD | | 1/23/92 | 2 , 2B | E,Q |
| * | TREANOR PARTNERS | 099710 | 815 W MURPHY, ODESSA | GASOLINE, DIESEL, WASTE OIL | 8/01/91 | 1 , 1A | E,Q |
| | UNKNOWN | 091404 | UNKNOWN, NOTREES | | 5/27/87 | 5B , 2A | E,Q |
| | UNKNOWN | 093577 | HWY 3855, ODESSA | GASOLINE | 5/22/89 | 2A , 1A | E,Q |
| | UNKNOWN | 096128 | 1123 N GRANT, ODESSA | GASOLINE | 5/22/90 | 5B , 1A | E,Q |
| | US POSTAL SERVICE | 096877 | 200 N TEXAS, ODESSA | GASOLINE | 10/05/90 | 2 , 2A | E,Q |
| | WOOD OIL COMPANY | 092046 | 721 NORTH COUNTY ROAD -, ODESSA | GASOLINE | 8/02/88 | 2 , 3 | E,Q |
| EL PASO | | | | | | | |
| IHW | | | | | | | |
| | ASARCO - EL PASO | 31235 | PAISANO DRIVE AT EXECUTIVE | DIESEL, ARSENIC, COPPER, LEAD , ZINC | 1/01/85 | 3C , 2A | E, Q, V, 2 |
| | BORDER STEEL MILLS | 31209 | IH-10 & VINTON RD, VINTON, TX | ORGANICS | 1/26/90 | 3A , 2 | E, Q |
| | CHEVRON OIL CO | 30605 | TROWBRIDGE & MARKET, S OF IH10, EL PASO | BTEX, DIESEL, ACID WASTES | | 3B , 5 | E, Q |
| | EL PASO ELECTRIC COMPANY | 32489 | 601 S. SANTA FE, EL PASO | TPH, PCB'S | 10/26/90 | 1B , 1A | E, Q, V, 3 |
| | EL PASO REFINING CO LTD | 30026 | 6500 TROWBRIDGE, EL PASO | HYDROCARBONS, BENZENE, ETHYL | 1/01/85 | 4A , 5 | E |

TABLE 1
GROUND WATER CONTAMINATION CASE DESCRIPTIONS BY COUNTY
TEXAS WATER COMMISSION

| NEW CASES | FILE NAME | FILE NUMBER | LOCATION | CONTAMINATION DESCRIPTION | DATE | ENFORCEMENT STATUS | DATA QUALITY | HB 938 |
|-----------|--------------------------------|-------------|--|---|----------|--------------------|--------------|--------|
| EL PASO | | | | | | | | |
| IHW | | | | | | | | |
| | EL PASO WIRE, INC. | 34781 | 201 ENGLEWOOD DR., EL PASO | BENZENE, TOLUENE, XYLENE PHTHALATE ESTER OIL, GLYCOLS, PERTOL. DISTILLATES | 10/15/90 | 1A , 1A | E,Q,V,2 | |
| | PROLER INTERNATIONAL (1) | 30257 | U.S. HWY 20, VINTON, TX | LEAD, ORGANICS | 7/15/88 | 3 , 4 | E | |
| | PROLER INTERNATIONAL (2) | 30257 | U.S. HWY 20, VINTON, TX/POB 508, CANUTILLO, TX | LEAD, ORGANICS | 7/15/88 | 3 , 4 | E | |
| | SOUTHWESTERN BELL TELEPHONE | 52114 | 100 SUNSET DR., EL PASO, TX 79922 | BENZENE, TOTAL PETROLEUM HYDROCARBONS, TCE, PCE | 6/20/91 | 2A , 2 | V,2 | |
| PST | | | | | | | | |
| | AMERITRUST | 098825 | 14601-AB SOCORRO RD, SAN ELIZARIO | GASOLINE | 5/01/91 | 2B , 5 | E,Q | |
| | AMERITRUST | 100855 | 1855 LEE MOOR RD, SAN ELIZARIO | GASOLINE | 11/04/91 | 2 , 2A | E,Q | |
| | AMERITRUST - ESTATE F H HANLEY | 095977 | 1531 MAGOFFIN AVE, EL PASO | CHEMICAL | 5/22/90 | 2 , 3 | E,Q | |
| | ASARCO INC | 094594 | PAISANO, EL PASO | DIESEL | 2/09/90 | 2 , 4 | E,Q | |
| | ASARCO INC | 095897 | 2301 W PAISANO, EL PASO | DIESEL | 6/14/90 | 1 , 1A | E,Q | |
| * | BANK OF YSLETA | 099311 | 2600 WYOMING, EL PASO | WASTE OIL, CHEMICAL | 6/12/91 | 2A , 2A | E,Q | |
| | BEECHCRAFT CUTTER | 095168 | 6825 CONVAIR RD, EL PASO | WASTE OIL | 3/14/90 | 1 , 1A | E,Q | |
| | BELL THUNDERBIRD OIL CO | 091212 | 5598 DONIPHAN AVE, EL PASO | | 1/16/87 | 5B , 4 | E,Q | |
| | BELL THUNDERBIRD OIL CO | 092373 | 2301 N MESA, EL PASO | GASOLINE | 12/05/88 | 2 , 2A | E,Q | |
| | BELL THUNDERBIRD OIL CO | 092990 | 602 HORIZON, SOCORRO | GASOLINE | 4/28/89 | 5B , 2A | E,Q | |
| | BELL THUNDERBIRD OIL CO | 095876 | 295 PADRES, EL PASO | GASOLINE | 5/31/90 | 5B , 1A | E,Q | |
| | BELL THUNDERBIRD OIL CO | 097754 | 12901 ALAMEDA, EL PASO | GASOLINE | 1/02/91 | 5B , 1A | E,Q | |
| | BELL THUNDERBIRD OIL CO | 098544 | 12370 SOCORRO, SAN ELIZARIO | GASOLINE | 3/27/91 | 1 , 1A | E,Q | |
| | C & R DISTRIBUTING INC | 093474 | 5710 DONIPHAN, EL PASO | DIESEL | 8/11/89 | 2 , 5 | E,Q | |
| | CAR LUBE INC | 101909 | 1808 TRAWOOD | | 2/11/92 | 2 , 2B | E,Q | |
| | CAR LUBE INC | 101910 | 109 EXECUTIVE CENTER | | 2/11/92 | 2 , 2B | E,Q | |
| | CAR LUBE INC | 101911 | 4008 HAYES | | 2/11/92 | 2 , 2B | E,Q | |
| | CARTER TOBACCO CO | 094597 | 5900 LUCKETT, EL PASO | GASOLINE | 1/31/90 | 2 , 4 | E,Q | |
| | CHEVRON USA INC | 091458 | 6631 MONTANA AVE, EL PASO | GASOLINE | 9/18/87 | 2 , 4 | E,Q | |
| | CHEVRON USA INC | 091462 | 800 N ZARAGOSA ST, EL PASO | GASOLINE | 9/15/87 | 2 , 4 | E,Q | |
| | CHEVRON USA INC | 093779 | 1218 VALVERDE ST, EL PASO | GASOLINE | 10/10/89 | 2 , 3 | E,Q | |
| | CHEVRON USA INC | 093783 | 4500 MONTANA AVE, EL PASO | GASOLINE | 10/04/89 | 2 , 3 | E,Q | |
| | CHEVRON USA INC | 093890 | 1422 AIRWAYS, EL PASO | UNKNOWN | 11/03/89 | 2 , 2A | E,Q | |
| | CHEVRON USA INC | 094551 | 1801 TRAWOOD DR, EL PASO | GASOLINE | 1/12/90 | 2 , 2A | E,Q | |
| | CHEVRON USA INC | 095878 | 7812 GATEWAY EAST, EL PASO | GASOLINE | 6/18/90 | 2 , 2A | E,Q | |

TABLE 1
GROUND WATER CONTAMINATION CASE DESCRIPTIONS BY COUNTY
TEXAS WATER COMMISSION

| NEW FILE CASES NAME | FILE NUMBER | LOCATION | CONTAMINATION DESCRIPTION | DATE | ENFORCEMENT STATUS | DATA QUALITY | HB 938 |
|--------------------------------|----------------|---------------------------------|------------------------------|----------|-----------------------|-----------------|--------|
| ----- | | | | | | | |
| EL PASO | | | | | | | |
| PST | | | | | | | |
| CIRCLE K CORP | 095791 | 6864 DONIPHAN, CANUTILLO | GASOLINE | 4/17/90 | 5B , 3 | E,Q | |
| CUPO BILL | 097798 | 9201 EMPIRE AVE, EL PASO | GASOLINE | 12/17/90 | 2A , 1A | E,Q | |
| DANNY'S GROCERY INC | 095236 | 7900 ALAMEDA AVE, EL PASO | GASOLINE | 3/27/90 | 2 , 2A | E,Q | |
| DIAMOND SHAMROCK REF & MKTG CO | 092358 | 3688 DONIPHAN, EL PASO | GASOLINE | 12/06/88 | 2 , 2A | E,Q | |
| EL PASO CITY OF | 091891 | 210 S CAMPBELL, EL PASO | GASOLINE, DIESEL | 4/29/88 | 2 , 3 | E,Q | |
| EL PASO CITY OF | 098827 | 700-A SAN FRANCISCO ST, EL PASO | DIESEL | 5/07/91 | 2 , 4 | E,Q | |
| * EL PASO CITY OF | 101570 | 115 SHORTY LN, EL PASO | DIESEL | 1/21/92 | 2A , 2A | E,Q | |
| * EL PASO CITY OF | 105449 | 121 ATLANTIC, EL PASO | DIESEL | 10/19/92 | 2A , 1A | E,Q | |
| EL PASO COUNTRY CLUB | 101200 | 400 CAMINO REAL, EL PASO | GASOLINE | 12/06/91 | 2 , 3 | E,Q | |
| * EL PASO COUNTY | 105267 | 6500 DELTA DR, EL PASO | GASOLINE | 11/04/92 | 2A , 1A | E,Q | |
| EL PASO ELECTRIC CO | 101128 | 6151 HAWKINS BLVD, EL PASO | DIESEL | 3/02/89 | 2 , 3 | E,Q | |
| EUREKA CO | 097757 | 9601 PAN AMERICAN DR, EL PASO | DIESEL | 1/10/91 | 1 , 1A | E,Q | |
| FRITO LAY INC | 101976 | 1201 PENDALE | | 1/21/92 | 2A , 2B | E,Q | |
| GASTELUM ROSENBERG | 096823 | 2000 W PAISANO, EL PASO | | 9/28/90 | 5B , 1A | E,Q | |
| * GOOD TIME STORES OF EL PASO | 102279 | 1098 COUNTRY CLUB RD, EL PASO | GASOLINE | 3/23/92 | 2A , 2A | E,Q | |
| * GOOD TIME STORES OF EL PASO | 102280 | 9370 NORTH LOOP DR, EL PASO | GASOLINE | 3/23/92 | 2A , 1A | E,Q | |
| * GOOD TIME STORES OF EL PASO | 102281 | 10001 ALAMEDA AVE, EL PASO | GASOLINE | 3/20/92 | 2A , 1A | E,Q | |
| * GOOD TIME STORES OF EL PASO | 102283 | 9829 SOCORRO RD, EL PASO | GASOLINE | 3/23/92 | 2A , 1A | E,Q | |
| * GOOD TIME STORES OF EL PASO | 102285 | 8386 ALAMEDA AVE, EL PASO | GASOLINE | 3/20/92 | 2A , 1A | E,Q | |
| * GOOD TIMES STORES EL PASO | 102424 | 10100 N LOOP DR, EL PASO | GASOLINE | 3/30/92 | 2A , 1A | E,Q | |
| * GOOD TIMES STORES OF EL PASO | 102423 | 10499 ALAMEDA AVE, EL PASO | GASOLINE | 3/30/92 | 2A , 1A | E,Q | |
| * GOOD TIMES STORES OF EL PASO | 102425 | 101 W MAIN, FABENS | GASOLINE | 3/30/92 | 2 , 2A | E,Q | |
| * GOOD TIMES STORES OF EL PASO | 102483 | 9052 ALAMEDA, EL PASO | GASOLINE | 4/01/92 | 2 , 2A | E,Q | |
| * GOOD TIMES STORES OF EL PASO | 102582 | 2306 N COPIA ST, EL PASO | GASOLINE | 4/09/92 | 2A , 1A | E,Q | |
| GRANWALL PARTNERSHIP | 099140 | 4584 RIPLEY, EL PASO | DIESEL | 5/30/91 | 2 , 5 | E,Q | |
| HADDAD, NORMAN | 091805 | 3434 MESA, EL PASO | GASOLINE | 3/29/88 | 2 , 3 | E,Q | |
| HUGHES AVIATION SERVICES | 095171 | 6775 CONVAIR, EL PASO | JET FUEL | 3/12/90 | 2 , 2A | E,Q | |
| JAR CONCRETE INC | 097059 | 9609 CARNEGIE, EL PASO | GASOLINE, DIESEL | 10/23/90 | 5B , 1A | E,Q | |
| JOHN MORRELL & COMPANY | 095402 | 400 INGLEWOOD, EL PASO | WASTE OIL | 3/29/90 | 2 , 3 | E,Q | |
| KOHLHAAS CORPORATION | 092811 | 6831 EL PASO DR, EL PASO | CHEMICAL | 3/30/89 | 2 , 2A | E,Q | |
| LOZOYA ROGELIO | 097758 | 9951 ALAMEDA AVE, EL PASO | GASOLINE | 1/11/91 | 5B , 1A | E,Q | |
| M TRUST CORP/TRUSTEE J P KEMP | 095371 | 600 E PAISANO, EL PASO | GASOLINE | 3/21/90 | 2 , 2A | E,Q | |
| MAYFIELD POOLS | 095170 | 1516 E SAN ANTONIO ST, EL PASO | GASOLINE | 3/09/90 | 2A , 2A | E,Q | |
| MBANK - EL PASO | 099782 | 2800 N MESA, EL PASO | UNKNOWN | 8/06/91 | 2 , 4 | E,Q | |
| MCCRORYS PHARMACY INC | 100636 | 2905 N STANTON, EL PASO | GASOLINE | 10/21/91 | 2 , 2A | E,Q | |

TABLE 1
GROUND WATER CONTAMINATION CASE DESCRIPTIONS BY COUNTY
TEXAS WATER COMMISSION

| NEW FILE CASES NAME | FILE NUMBER | LOCATION | CONTAMINATION DESCRIPTION | DATE | ENFORCEMENT STATUS | DATA QUALITY | HB 938 |
|--|----------------|-------------------------------|------------------------------|----------|-----------------------|-----------------|--------|
| EL PASO | | | | | | | |
| PST | | | | | | | |
| MOORE LEE TRUST | 100716 | 1855 LEE MOORE RD, EL PASO | GASOLINE | 10/29/91 | 2A , 2A | E,Q | |
| NATIONAL CONVENIENCE STORES | 097413 | 7088 DONIPHAN DR, CANUTILLO | GASOLINE | 12/05/90 | 2 , 3 | E,Q | |
| NATIONAL CONVENIENCE STORES | 098189 | 1250 AIRWAY BLVD, EL PASO | GASOLINE | 12/27/90 | 2 , 3 | E,Q | |
| * NATIONAL RESTAURANT SUPPLY | 097812 | 320 W SAN ANTONIO ST, EL PASO | GASOLINE | 1/02/91 | 1 , 1A | E,Q | |
| PASO DEL NORTE OIL | 095992 | 3670 DONIPHAN, EL PASO | DIESEL | 6/26/90 | 2D , 2A | E,Q | |
| * PEP BOYS | 105939 | 2900 N MESA, EL PASO | WASTE OIL | 11/23/92 | 1 , 1A | E,Q | |
| REAL PROPERTY MANAGEMENT INC | 092236 | 5547 ALAMEDA, EL PASO | GASOLINE | 10/20/88 | 2A , 2A | E,Q | |
| ROADWAY EXPRESS INC | 091214 | 1370 GOODYEAR DR, EL PASO | | 1/27/87 | 2 , 4 | E,Q | |
| SHARP OIL COMPANY | 093785 | 7101 DONIPHAN, CANUTILLO | GASOLINE | 10/04/89 | 5B , 1A | E,Q | |
| SIERRA DISTRIBUTING INC | 098127 | 4564 DONIPHAN DR, EL PASO | GASOLINE, DIESEL | 2/28/91 | 2B , 5 | E,Q | |
| SOUTHWESTERN BELL TELEPHONE CO | 098843 | 100 SUNSET, EL PASO | DIESEL | 5/06/91 | 2D , 2A | E,Q | |
| * SUPREME LAUNDRY & CLEANERS | 102398 | 2631 E WYOMING, EL PASO | CHEMICAL | 3/25/92 | 1 , 1A | E,Q | |
| T M & S OIL CO | 097626 | 6884 DONIPHAN DR, CANUTILLO | UNKNOWN | 12/28/90 | 2 , 2A | E,Q | |
| * TEXACO REFINING & MARKETING | 100388 | 6669 W GATEWAY, EL PASO | UNKNOWN | 7/22/91 | 2 , 4 | E,Q | |
| THE BANES COMPANY | 092155 | 6001 DONIPHAN, EL PASO | GASOLINE | 9/21/88 | 2 , 2A | E,Q | |
| THE POPULAR DRY GOODS | 095372 | 301 RAYNOLDS, EL PASO | DIESEL | 3/29/90 | 2 , 2A | E,Q | |
| TM&S OIL COMPANY | 091071 | 6000 ALAMEDA, EL PASO | GASOLINE | 4/07/86 | 2 , 4 | E,Q | |
| TM&S OIL COMPANY | 093495 | 4048 DONIPHAN, EL PASO | GASOLINE | 7/27/89 | 2B , 5 | E,Q | |
| TREE LAWN CORP. | 094393 | 3424 DONIPHAN, EL PASO | GASOLINE | 1/03/90 | 5B , 1A | E,Q | |
| TX AGRICULTURAL EXPERIMENT STA | 097522 | 10601 NORTH LOOP CIR, EL PASO | GASOLINE | 12/14/90 | 2 , 2A | E,Q | |
| TX DOT | 097973 | 9180 SOCORRO, EL PASO | DIESEL | 2/11/91 | 2 , 2A | E,Q | |
| TX DOT | 099519 | 6496 DONIPHAN DR, EL PASO | CHEMICAL | 7/01/91 | 2A , 2A | E,Q | |
| * UNION PACIFIC RAILROAD CO | 105145 | COTTON, EL PASO | DIESEL | 10/28/92 | 1 , 1A | E,Q | |
| UNIVERSITY OF TEXAS SYSTEM | 092089 | 5001 ALAMEDA AVE | | 8/18/88 | 2 , 2B | E,Q | |
| US POSTAL SERVICE | 091103 | 5300 E PAISANO DR, EL PASO | GASOLINE | 8/28/86 | 2 , 3 | E,Q | |
| * W TEXAS MEDICAL SPECIALIST INC | 094867 | 2031 WYOMING, EL PASO | GASOLINE | 1/18/90 | 5B , 1A | E,Q | |
| WESTERN FLEET SERVICES | 102002 | 3800 SHELL | | 1/14/92 | 2A , 2B | E,Q | |
| WESTERN PRECAST | 099371 | 9101 ROSEWAY, EL PASO | UNKNOWN | 6/27/91 | 1 , 1A | E,Q | |
| YEARWOOD DIST CO | 091781 | 2628 WYOMING, EL PASO | DIESEL | 4/01/88 | 2 , 4 | E,Q | |
| YWCA | 092154 | 1918 TEXAS AVE, EL PASO | GASOLINE | 9/22/88 | 2 , 2A | E,Q | |
| ELLIS | | | | | | | |
| IHW | | | | | | | |
| CENTERLINE INDUSTRIES (ENNIS PAINT) | 32306 | 1/2 MILE NORTH OF TOWN | MEK, TOLUENE, OTHERS | 10/24/88 | 3B , 4 | E,Q,V,1 | |
| FMC/AGRICULTURAL WHSE - ENNIS | 30901 | 101 INDUSTRIAL BLVD, ENNIS | METALS, PESTICIDES, BTEX | 10/31/86 | 3B , 2A | E,Q | |

TABLE 1
GROUND WATER CONTAMINATION CASE DESCRIPTIONS BY COUNTY
TEXAS WATER COMMISSION

| NEW FILE CASES NAME | FILE NUMBER | LOCATION | CONTAMINATION DESCRIPTION | DATE | ENFORCEMENT STATUS | DATA QUALITY | HB 938 |
|--|----------------|---------------------------------|------------------------------|----------|-----------------------|-----------------|--------|
| ----- | | | | | | | |
| ELLIS | | | | | | | |
| IHW | | | | | | | |
| MANVILLE CORPORATION (GENSTAR ROOFING PRODUCTS) | 31778 | 2705 N. KAUFMAN, ENNIS, TX. | FORMALDEHYDE | 9/01/89 | 0 , 6 | E,Q | |
| PST | | | | | | | |
| AVENUE FOOD DISTRIBUTORS | 098295 | 407 W ENNIS AVE, ENNIS | GASOLINE | 3/18/91 | 2 , 3 | E,Q | |
| BUILDERS TRANSPORT INC | 095087 | WARD RD, MIDLOTHIAN | DIESEL | 2/18/86 | 2 , 4 | E,Q | |
| CHEMICAL RECLAMATION SER INC | 096863 | FM 55, AVALON | GASOLINE | 10/03/90 | 2A , 1A | E,Q | |
| DAWSON TOMMY | 102256 | RT 2 BOX 160, WAXAHACHIE | GASOLINE | 3/19/92 | 1 , 1A | E,Q | |
| * ENNIS TRANSPORTATION | 105544 | 4001 N IH 45, ENNIS | UNKNOWN | 12/07/92 | 1 , 1A | E,Q | |
| * FDIC C/O AMRESKO MGMT INC | 104801 | 301 N KAUFMAN, ENNIS | GASOLINE | 9/30/92 | 1 , 1A | E,Q | |
| HEHARG M T | 102233 | IH 35, ITALY | GASOLINE | 3/12/92 | 2A , 2A | E,Q | |
| MITCHELL MAYE | 099669 | 401 W MAIN ST, WAXAHACHIE | GASOLINE | 7/29/91 | 5B , 1A | E,Q | |
| MULTIPLE RP'S POSSIBLE | 100157 | 103 N 5TH ST, MIDLOTHIAN | GASOLINE | 5/06/91 | 2A , 1A | E,Q | |
| NELSON-PUTMAN PROPANE COMPANY | 102021 | IH 45, ENNIS | GASOLINE | 2/26/92 | 2A , 2A | E,Q | |
| PEARMAN OIL CO | 094941 | MAIN, MAYPEARL | GASOLINE | 3/12/90 | 2 , 4 | E,Q | |
| PEARMAN OIL CO | 095673 | 101 WACO HIGHWAY ST, WAXAHACHIE | GASOLINE | 5/08/90 | 2 , 3 | E,Q | |
| PEARMAN OIL CO | 096755 | 614 FERRIS AVE, WAXAHACHIE | GASOLINE | 9/13/90 | 2 , 3 | E,Q | |
| TOTAL PETROLEUM INC | 092550 | 200 DALLAS HWY, WAXAHACHIE | GASOLINE | 12/23/88 | 1 , 1A | E,Q | |
| TOTAL ROAD RUNNER INC | 102073 | 100 N HWY 67 BYPASS | | 3/04/92 | 2A , 2B | E,Q | |
| TX NATL RESEARCH LAB COMMISSIO | 102150 | 2275 HWY 77 | | 11/07/91 | 2A , 2B | E,Q | |
| UNKNOWN | 095672 | HWY 66, WAXAHACHIE | GASOLINE | 5/08/90 | 2 , 2A | E,Q | |
| UNKNOWN | 096181 | 400 N HWY 77, WAXAHACHIE | UNKNOWN | 5/08/90 | 2A , 1A | E,Q | |
| * WAKELAND B D | 103913 | BOX 469, AVALON | GASOLINE | 7/22/92 | 2A , 2A | E,Q | |
| WINTERS OIL CO | 100415 | 100 S KAUFMAN ST., ENNIS | GASOLINE | 10/03/91 | 2A , 2A | E,Q | |
| WLR OIL COMPANY | 091180 | 100 MAIN, ITALY | GASOLINE | 12/10/86 | 2 , 2A | E,Q | |
| ERATH | | | | | | | |
| PST | | | | | | | |
| KWIK GAS INC | 092175 | 300 S GRAHAM, STEPHENVILLE | GASOLINE | 9/22/88 | 1 , 1A | E,Q | |
| FANNIN | | | | | | | |
| PST | | | | | | | |
| CHAPMAN INC | 102096 | 720 SAM RAYBURN, BONHAM | GASOLINE | 3/05/92 | 2A , 1A | E,Q | |
| * HALL-VOYER FOUNDATION | 103769 | 205 E MAIN, HONEY GROVE | GASOLINE | 6/24/92 | 2 , 2A | E,Q | |
| MCCRAW OIL CO | 100413 | W 1ST ST, BONHAM | GASOLINE, DIESEL | 10/01/91 | 2A , 1A | E,Q | |
| * SAM RAYBURN MEMORIAL VET CTR | 105233 | 1201 E 9TH ST, BONHAM | GASOLINE | 11/05/92 | 2A , 1A | E,Q | |
| TX DOT | 096136 | HWY 78, BONHAM | GASOLINE | 7/05/90 | 2A , 1A | E,Q | |

TABLE 1
GROUND WATER CONTAMINATION CASE DESCRIPTIONS BY COUNTY
TEXAS WATER COMMISSION

| NEW FILE | FILE | LOCATION | CONTAMINATION | ENFORCEMENT | DATA | HB 938 |
|------------------|---|----------|---|--|----------|------------------|
| CASES NAME | NUMBER | | DESCRIPTION | DATE | STATUS | QUALITY |
| FAYETTE | | | | | | |
| PST | | | | | | |
| | CHEVRON USA INC | 093119 | IH 10, SCHULENBURG | GASOLINE | 5/18/89 | 2 , 5 E,Q |
| * | FIETSAM JOHN J | 102684 | IH 10 & HWY 77, SCHULENBURG | GASOLINE | 4/09/92 | 2 , 3 E,Q |
| | LA GRANGE PETROLEUM INC | 097762 | 103 N WATERS, LA GRANGE | GASOLINE | 1/16/91 | 2 , 3 E,Q |
| * | SCHMIDT & SONS OIL INC | 096647 | 157 E TRAVIS, LA GRANGE | GASOLINE | 9/04/90 | 2A , 1A E,Q |
| | THE HITCHING POST INC | 095276 | IH 10 & HIGHWAY 77 N, SCHULENBURG | GASOLINE | 1/10/90 | 2A , 2A E,Q |
| | UNKNOWN (OAKRIDGE SMOKEHOUSE) | 093928 | IH 10 AND HWY 77, SCHULENBURG | GASOLINE | 9/27/89 | 2 , 2A E,Q |
| FISHER | | | | | | |
| PST | | | | | | |
| | BRAZOS INC | 094313 | HWY 70, ROTAN | DIESEL | 12/14/89 | 2A , 2A E,Q |
| | CONOCO INC | 092952 | FM 3339, HAMLIN | GASOLINE | 4/17/89 | 2 , 5 E,Q |
| | GRAY FUEL AND CHEMICAL | 094306 | 207 MCKINLEY | | 12/12/89 | 2 , 2B E,Q |
| FLOYD | | | | | | |
| PST | | | | | | |
| | FRED GARRISON OIL CO | 093518 | HWY 70 | | 8/14/89 | 2 , 2B E,Q |
| | FRED GARRISON OIL CO | 093519 | FM 2301, AIKEN | DIESEL | 8/14/89 | 2 , 2A E,Q |
| | FRED GARRISON OIL CO | 093758 | RT 1, LOCKNEY | GASOLINE | 8/07/89 | 5B , 1A E,Q |
| | FRED GARRISON OIL CO | 093759 | 205 E LOCUST, LOCKNEY | GASOLINE | 8/07/89 | 2A , 1A E,Q |
| | PARKS I H | 091849 | RAILROAD, SOUTH PLAINS | GASOLINE | 4/19/88 | 5B , 1A E,Q |
| FOARD | | | | | | |
| PST | | | | | | |
| | ATEX GAS INC | 093386 | COMMERCE, CROWELL | GASOLINE | 7/06/89 | 2A , 1A E,Q |
| * | TX DOT | 102909 | N HWY 6, CROWELL | DIESEL | 4/23/92 | 2A , 1A E,Q |
| FORT BEND | | | | | | |
| IHW | | | | | | |
| | ANALYSTS SERVICES, INC. | 71235 | 12715 ROYAL DR., STANFORD | SOLVENTS,TOLUENE,1,1,1- TRICHLOROETHANE | | 3 , 3 E,Q |
| * | INTERNATIONAL SWITCHBOARD COPORATION | 33451 | 910 INDUSTRIAL BOULEVARD, SUGARLAND | GW: VOC'S (CHLORINATED & NON-CHLORINATED SOLVENTS) SOILS: SILVER | 6/18/91 | 3B , 2B E,Q |
| | PERRY COMMONWEALTH | NONE | SUGARLAND, TEXAS | LEAD | 7/15/90 | 2B , 4 E,Q |
| | QUANEX CORPORATION | 30008 | SCOTT ROAD, ROSENBERG, TX | METALS | 1/01/88 | 3A , 5 E,Q,V,2,3 |
| | SAFETY KLEEN - MISSOURI CITY | 71144 | 1580 INDUSTRIAL DR., MISSOURI CITY | BTEX, TPH (MINERAL SPIRITS) | 3/10/89 | 0 , 5 E,Q,V,2 |
| | SUGARLAND PROPERTIES | 52121 | ~ 1/2 MI SW OF SH 59 & SWEETWATER BLVD. | ARSENIC,CADMIUM,CHROMIUM,C OPPER,LEAD | 6/01/91 | 1B , 1A E,Q,V,2 |

TABLE 1
GROUND WATER CONTAMINATION CASE DESCRIPTIONS BY COUNTY
TEXAS WATER COMMISSION

| NEW FILE | FILE | LOCATION | CONTAMINATION | ENFORCEMENT | DATA | HB 938 |
|-------------------------------|--------|-----------------------------------|---------------------|-------------|---------|---------|
| CASES NAME | NUMBER | | DESCRIPTION | DATE | STATUS | QUALITY |
| ----- | | | | | | |
| FORT BEND | | | | | | |
| IHW | | | | | | |
| TEXAS INSTRUMENTS - STAFFORD | 30703 | 12201 SW FREEWAY | SOLVENTS | 12/01/83 | 2B , 5 | E,Q,V,2 |
| PST | | | | | | |
| BRAZOS RIVER AUTHORITY | 093618 | 2003 BELTZ, SUGARLAND | GASOLINE | 9/13/89 | 2 , 6 | E,Q |
| COASTAL MART INC | 092370 | 7101.5 FUQUA, MISSOURI CITY | GASOLINE | 11/30/88 | 2 , 3 | E,Q |
| * DURWOOD GREENE CONSTRUCTION | 103838 | 10126 CASH RD, STAFFORD | GASOLINE | 7/14/92 | 2A , 1A | E,Q |
| FIMSA INC | 093020 | 1900 FM 1092, MISSOURI CITY | GASOLINE | 5/16/89 | 2 , 4 | E,Q |
| * FLOUR DANIEL | 103230 | 1 FLOUR DANIEL DR, SUGARLAND | UNKNOWN | 10/03/91 | , 6 | E,Q |
| * FT BEND SHERIFFS DEPT | 102802 | 1410 RANSOM RD, RICHMOND | GASOLINE | 4/03/92 | 2 , 2A | E,Q |
| GTE OF THE SOUTHWEST | 099060 | 207 BRAND RD, STAFFORD | GASOLINE | 8/28/91 | 2B , 3 | E,Q |
| HELWIG ROY & MADGE HEARD | 094792 | FM 1093, FULSHEAR | WASTE OIL | 2/06/90 | 2 , 4 | E,Q |
| HOUSTON LIGHTING & POWER | 093144 | 13300 BELKNAP RD, SUGARLAND | GASOLINE | 6/16/89 | 2 , 2A | E,Q |
| * HUGHES DON | 102044 | 13406 GREENWAY DR, SUGARLAND | GASOLINE | 9/30/91 | 5B , 1A | E,Q |
| IMPERIAL HOLLY CORP | 097952 | 198 KEMPNER ST, SUGARLAND | GASOLINE | 1/21/91 | 2 , 2A | E,Q |
| MIKE KROLEZYK INC | 096629 | 1044 MILES ST, ROSENBERG | GASOLINE | 8/24/90 | 2 , 3 | E,Q |
| MOBIL OIL CORP | 091833 | 3311 S MAIN, STAFFORD | GASOLINE | 4/20/88 | 2 , 4 | E,Q |
| MOBIL OIL CORP | 097416 | 12602 HWY 59, STAFFORD | GASOLINE | 11/21/90 | 2A , 2A | E,Q |
| MOBIL OIL CORP | 102462 | 3802 CARTWRIGHT RD, MISSOURI CITY | GASOLINE | 2/19/92 | 2 , 3 | E,Q |
| MOBIL OIL CORP/SHELL OIL CO | 102058 | 13747 SOUTHWEST FWY, SUGARLAND | UNKNOWN | 3/04/92 | 2 , 3 | E,Q |
| RIVER BEND COUNTRY CLUB | 101225 | 1214 DULLES AVE, SUGARLAND | GASOLINE | 12/17/91 | 5B , 1A | E,Q |
| SHELL OIL CO | 102426 | 3650 HWY 6, SUGARLAND | GASOLINE | 2/11/92 | 2 , 2A | E,Q |
| * SHELL OIL CO | 104401 | 3310 S MAIN, STAFFORD | GASOLINE | 11/01/91 | 2 , 4 | E,Q |
| * STAR ENTERPRISE | 103807 | 2465 FM 1092, MISSOURI CITY | GASOLINE, WASTE OIL | 9/12/91 | 2A , 2A | E,Q |
| STAR ENTERPRISE (TM&R) | 093145 | 25003 KATY FORT BEND RD, KATY | CHEMICAL | 6/19/89 | 2 , 6 | E,Q |
| UNITED PARCEL SERVICE | 091288 | 13922 STAFFORD, STAFFORD | DIESEL | 4/22/87 | 2 , 5 | E,Q |
| UTILITY FUEL INC. | 091414 | Y U JONES, THOMPSONS | DIESEL | 8/05/87 | 2 , 5 | E,Q |
| FRANKLIN | | | | | | |
| PST | | | | | | |
| FRANKLIN COUNTY FEED & SUPPLY | 094911 | 201 W MAIN, MT VERNON | GASOLINE | 2/06/90 | 2 , 2A | E,Q |
| * MT VERNON FLOORS & MORE | 104142 | 609 W IH 30, MT VERNON | GASOLINE | 8/06/92 | 2A , 1A | E,Q |
| * NIBLETT OIL COMPANY | 104402 | HWY 30, MT VERNON | GASOLINE | 8/25/92 | 2A , 1A | E,Q |
| SDHPT | 095993 | E HWY 67 | | 6/27/90 | 2 , 2B | E,Q |
| FREESTONE | | | | | | |
| PST | | | | | | |
| BUSH & BAILEY INC | 100518 | HWY 179, DEW | GASOLINE, DIESEL | | 2A , 1A | E,Q |

TABLE 1
GROUND WATER CONTAMINATION CASE DESCRIPTIONS BY COUNTY
TEXAS WATER COMMISSION

| NEW FILE | FILE | LOCATION | CONTAMINATION | DATE | ENFORCEMENT | DATA | HB 938 |
|------------|---|-----------|---|---|-------------|---------|-----------|
| CASES NAME | NUMBER | | DESCRIPTION | | STATUS | QUALITY | |
| ----- | | | | | | | |
| FRIO | | | | | | | |
| | PST | | | | | | |
| | MEDINA ELECTRIC COOP | 094489 | 401 E MILLER | | 12/22/89 | 2D , 2A | E,Q |
| GAINES | | | | | | | |
| | IHW | | | | | | |
| | SEMINOLE FLYING SVC (NOLAN AG SVC) | 35666 | JUNCTION US 385 & US 180 | TOXAPHENE, PESTICIDES | 12/01/89 | 1A , 1A | E,Q,V,3 |
| | PCD | | | | | | |
| | SEMINOLE FLYING SERVICE | TXD981918 | JUNCTION OF HWYS. 385 AND 180, SEMINOLE 121 | TOXAPHENE | 2/20/90 | 1B , 1A | E |
| | PST | | | | | | |
| | BROOKS JIM | 100106 | 1001 RAILROAD AVE, SEAGRAVES | GASOLINE | 9/04/91 | 5B , 3 | E,Q |
| | EDDINS WALCHER CO | 100512 | 704 RAILROAD AVE, SEAGRAVES | GASOLINE | 10/02/91 | 5B , 3 | E,Q |
| | RIO GRANDE DISTRIBUTORS INC | 094307 | 908 RAILROAD, SEAGRAVES | GASOLINE | 11/21/89 | 5B , 1A | E,Q |
| | RIO GRANDE DISTRIBUTORS INC | 097585 | 105 INDUSTRIAL AVE, SEAGRAVES | DIESEL | 12/14/90 | 5B , 3 | E,Q |
| | RIO GRANDE DISTRIBUTORS INC | 097673 | 501 E LAMESA HWY, SEMINOLE | GASOLINE | | 5B , 3 | E,Q |
| | RIO GRANDE DISTRIBUTORS INC | 099338 | 306 W AVE A, SEMINOLE | GASOLINE | 6/13/91 | 5B , 3 | E,Q |
| | RIO GRANDE DISTRIBUTORS INC | 100104 | 12TH ST, SEAGRAVES | GASOLINE | 9/05/91 | 5B , 1A | E,Q |
| | SANTA FE ENERGY COMPANY | 093927 | 510 INDUSTRIAL AVE, SEAGRAVES | GASOLINE | 9/27/89 | 2 , 2A | E,Q |
| | SEAGRAVES CITY OF | 091977 | 9TH, SEAGRAVES | GASOLINE | 6/13/88 | 2 , 5 | E,Q |
| | SEAGRAVES ISD | 097943 | 1300 AVE K, SEAGRAVES | GASOLINE | 2/05/91 | 2 , 2A | E,Q |
| | SEMINOLE ISD | 095184 | 701 AVE F, SEMINOLE | GASOLINE | 3/19/90 | 1 , 1A | E,Q |
| | STATELINE OIL CO | 099418 | HWY 62, SEMINOLE | GASOLINE | 6/18/91 | 5B , 1A | E,Q |
| | THE FUEL COMPANY INC | 093040 | 1300 HOBBS HWY, SEMINOLE | DIESEL | 4/24/89 | 5B , 1A | E,Q |
| GALVESTON | | | | | | | |
| | IHW | | | | | | |
| | AMOCO CHEMICAL CO. - TEXAS CITY (PLT A) | 30373 | 2800 FARM RD 519E | HYDROCARBONS | 2/01/83 | 0 , 5 | Q,V,2 |
| | AMOCO OIL | 34507 | 1.5 MI SE OF LARMARQUE ON LOOP 197 | PHENOL, CR+PB, ALL IN UP AND DOWN WELLS | 10/01/86 | 3B , 6 | E,Q,V,2,3 |
| | AMOCO OIL CO. - TEXAS CITY REFINERY | 30139 | 2401 5TH AVE S & 900 GRANT AVE, TEXAS CITY | BTEX, HYDROCARBONS | 1/23/84 | 3B , 3 | E |
| | MALONE SERVICE COMPANY | 34410 | 5300 CABBELL BAYOU ROAD, TEXAS CITY | ORGANICS | 10/01/79 | 2B , 2A | E,Q |
| * | MALONE SERVICE COMPANY (1) | 34410 | 5300 CABBELL BAYOU ROAD, TEXAS CITY, TEXAS | ORGANICS | 10/01/79 | 2B , 2A | E,Q |
| * | MALONE SERVICE COMPANY (2) | 34410 | 5300 CABBELL BAYOU ROAD, TEXAS CITY, TEXAS | ORGANICS | 10/01/79 | 2B , 2A | E,Q |
| * | MALONE SERVICE COMPANY (3) | 34410 | 5300 CABBELL BAYOU ROAD, TEXAS CITY, TEXAS | ORGANICS | 10/01/79 | 2B , 2A | E,Q |
| * | MONSANTO - NORTH 80 E,W | 39121 | BAY ST. & SECOND AVE. SO. TEXAS CITY TX | NAPHTHALENE, VOCS | 6/03/82 | 2B , 4 | E |

TABLE 1
GROUND WATER CONTAMINATION CASE DESCRIPTIONS BY COUNTY
TEXAS WATER COMMISSION

| NEW FILE CASES NAME | FILE NUMBER | LOCATION | CONTAMINATION DESCRIPTION | DATE | ENFORCEMENT STATUS | DATA QUALITY | HB 938 |
|--|------------------|---|--|----------|-----------------------|-----------------|--------|
| ----- | | | | | | | |
| GALVESTON | | | | | | | |
| IHW | | | | | | | |
| PHIBRO ENERGY USA (HILL) - TEXAS CITY | 30011 | SH 197 AT 14TH ST. (JUST SOUTH OF TEXAS CITY) | VARIOUS SEMI-VOLATILES. | 8/16/88 | 2B , 2A | E | |
| STERLING CHEMICAL | 30285 | BAY ST. AND 2ND AVE., SOUTH, TEXAS CITY | ORGANICS | 4/29/86 | 3A , 2 | E,Q,V,2,3 | |
| * STERLING CHEMICAL | 30285 | BAY ST. AND 2ND AVE., SOUTH, TEXAS CITY | CR, PB, AS | 12/01/88 | 3 , 3 | E,Q | |
| UNION CARBIDE & GCWDA | 30689 | STATE HWY 146 AT FM 1765 SOUTHWEST OF TEXAS CITY | 2-BIS-CHLOROETHYLETHER | 12/07/88 | 3A , 4 | E,Q,V,2,3 | |
| * UNION CARBIDE & GCWDA - TEXAS CITY | 30689 | JUNCTION OF HWY'S 519 & 146 | CHLORINATED HC'S, DICHLORO:ETHANE, PROPANE, NAPHTHALENE, BENZENE | 12/03/90 | 3A , 3 | E,Q,V,2 | Y |
| * UNION CARBIDE - TEXAS CITY | 30689 | STATE HWY 146 AT FM 1765, SW OF TEXAS CITY TX | ISOBUTYL ALCOHOL, DICHLOROETHANE, BENZENE | 5/01/89 | 3A , 3 | E,Q | Y |
| UNION CARBIDE - TEXAS CITY | 35921 | 2800 LOOP 197 S OF TEXAS CITY | NAPHTHALENE, BENZENE, DICHLORO:ETHYL ETHER, ETHANE, PROPANE | | 3A , 3 | E,Q | |
| PCD | | | | | | | |
| HALL STREET SUPER FUND SITE (DICKINSON LANDFILL) | TXD980750 723 | NEXT TO DICKINSON LANDFILL ON HALL ST, DICKINSON. A STATE SUPERFUND SITE (1987) | CHLOROBENZENE | 7/23/87 | 2 , 3 | E,Q,V,2,3 | |
| MOTCO INC. SUPERFUND SITE | | NEAR JUNCTION OF STATE HWY. 3 AND GULF FRWY.(I-45) IN LA MARQUE, TX. BOUNDED ON THE EAST BY STATE HWY.3 | ORGANIC CHEMICALS | | 5A , 3 | E,Q,V,2,3 | |
| TEX TIN NPL SUPERFUND SITE | | TEXAS CITY, S.E. OF INTERSECTION OF FM 519 AND SH 146 | ARSENIC, CADMIUM, LEAD | 5/24/91 | 3A , 2 | E,Q,V,2,3 | |
| PST | | | | | | | |
| | 099218 | 3826 BROADWAY , GALVESTON | | 6/12/91 | 2 , | E,Q | |
| CHEVRON USA INC | 092261 | 327 STRAND, GALVESTON | GASOLINE | 10/21/88 | 2 , 3 | E,Q | |
| CHEVRON USA INC | 097473 | 6027 BROADWAY, GALVESTON | GASOLINE | 9/29/90 | 2A , 1A | E,Q | |
| * CHEVRON USA INC | 104762 | FM 1764, TEXAS CITY | GASOLINE | 9/25/92 | 2A , 1A | E,Q | |
| * CHIEF AUTO PARTS INC | 104783 | 2501 BROADWAY, GALVESTON | GASOLINE | 9/17/92 | 1 , 1A | E,Q | |
| COASTAL STATES | 094627 | 700 S 14TH ST, TEXAS CITY | CHEMICAL | 1/25/90 | 1 , 1A | E,Q | |
| COLUMBIA SAVINGS (HELD BY RTC) | 099219 | 3826 BROADWAY, GALVESTON | GASOLINE, WASTE OIL | 6/11/91 | 2 , 2A | E,Q | |
| COOK ROBERT | 102043 | 305 W 20TH ST, TEXAS CITY | DIESEL | 2/25/92 | 2 , 2A | E,Q | |
| * DIAMOND SHAMROCK | 103918 | 3927 BROADWAY, GALVESTON | GASOLINE | 5/15/92 | 2 , 2A | E,Q | |
| DICKINSON ISD | 093854 | 3319 OWENS DR, DICKINSON | GASOLINE | 10/05/89 | 2 , 5 | E,Q | |
| ESTATE OF EMMITT LOWRY | 102122 | 1101 6TH ST | | 3/09/92 | 2 , 2B | E,Q | |
| ESTATE OF EMMITT LOWRY | 102124 | -1202 6TH ST | | 3/09/92 | 2 , 2B | E,Q | |

TABLE 1
GROUND WATER CONTAMINATION CASE DESCRIPTIONS BY COUNTY
TEXAS WATER COMMISSION

| NEW FILE | FILE | LOCATION | CONTAMINATION | DATE | ENFORCEMENT | DATA | HB 938 |
|------------|-----------------------------|----------|---|---------------------|-------------|---------|-----------|
| CASES NAME | NUMBER | | DESCRIPTION | | STATUS | QUALITY | |
| ----- | | | | | | | |
| GALVESTON | | | | | | | |
| PST | | | | | | | |
| | ESTATE OF EMMITTT LOWRY | 102123 | 901 TEXAS AVE | | 3/09/92 | 2 , 2B | E,Q |
| | EVANS OIL CO | 096474 | 8150 PALMER HWY, TEXAS CITY | GASOLINE | 6/08/90 | 2 , 3 | E,Q |
| | EXXON COMPANY USA | 092685 | 3827 BROADWAY, GALVESTON | GASOLINE | 3/10/89 | 2 , 6 | E,Q |
| | EXXON COMPANY USA | 098961 | 2102 N 9TH AVE, TEXAS CITY | GASOLINE | 3/15/91 | 2A , 2A | E,Q |
| * | EXXON COMPANY USA | 105501 | 4502 SEAWALL BLVD, GALVESTON | UNKNOWN | 12/13/90 | 2 , 2A | E,Q Y |
| | FISCA OIL CO INC | 099598 | 5411 BROADWAY, GALVESTON | GASOLINE | 6/21/91 | 2A , 2A | E,Q |
| | GALVESTON CITY OF | 096359 | NEW AIR LOGISTIC, GALVESTON | GASOLINE, DIESEL | 7/05/90 | 1 , 1A | E,Q |
| * | GALVESTON COUNTY | 105209 | 2020 AVE I, GALVESTON | DIESEL | 10/26/92 | 1 , 1A | E,Q |
| | HOUSTON LIGHTING & POWER | 091911 | 502 27TH ST, GALVESTON | GASOLINE | 5/27/88 | 2 , 3 | E,Q |
| | LA MARQUE CITY OF | 096537 | 1500 MUNICIPAL DR, LA MARQUE | GASOLINE | 5/22/90 | 2 , 3 | E,Q |
| | LA MARQUE ISD | 093628 | 1610 HOWELL, LA MARQUE | WASTE OIL | 9/18/89 | 2 , 3 | E,Q |
| | LEE MU QUAN | 093327 | 1331 9TH AVE, TEXAS CITY | GASOLINE | 6/20/89 | 2 , 2A | E,Q |
| | MALIK ABDUL | 099020 | 2728 BROADWAY, GALVESTON | GASOLINE | 5/20/91 | 2A , 2A | E,Q |
| | MOBIL OIL CORP | 094793 | 3402 SEAWALL BLVD, GALVESTON | GASOLINE | 2/06/90 | 2 , 4 | E,Q |
| | MOBIL OIL CORP | 095138 | 1326 N 9TH AVE, TEXAS CITY | GASOLINE | 3/15/90 | 2 , 5 | E,Q |
| | MOBIL OIL CORP | 102097 | 1902 AVE J, GALVESTON | UNKNOWN | 3/06/92 | 2 , 5 | E,Q |
| * | MOBIL OIL CORP | 102629 | 6027 STEWART RD, GALVESTON | GASOLINE | 3/30/92 | 2 , 4 | E,Q |
| | NATIONAL CONVENIENCE STORES | 097697 | 12407 HWY 6, SANTA FE | GASOLINE | 12/31/90 | 2 , 5 | E,Q |
| | NATIONAL CONVENIENCE STORES | 099996 | 2517 BROADWAY, GALVESTON | GASOLINE | 8/15/91 | 2A , 2A | E,Q |
| * | PERIODICAL MANAGEMENT GROUP | 100188 | 6922 BROADWAY, GALVESTON | GASOLINE | 8/02/91 | 2 , 4 | E,Q |
| | SHELL OIL CO | 094803 | 100 E MAIN, LEAGUE CITY | GASOLINE | 2/09/90 | 2A , 6 | E,Q |
| | SHELL OIL CO | 095708 | 4427 BROADWAY, GALVESTON | UNKNOWN | 5/12/90 | 2 , 2A | E,Q |
| | SHEPPERD D D | 094628 | 1325 39TH, GALVESTON | GASOLINE | 1/26/90 | 5B , 1A | E,Q |
| | SOUTH SHORE HARBOR MARINA | 096773 | 2400 S SHORE BLVD, LEAGUE CITY | DIESEL | 9/20/90 | 2A , 1A | E,Q |
| * | SOUTHLAND EMPLOYEE TRUST | 105513 | 2804 AVENUE R 1/2, GALVESTON | GASOLINE | 12/08/92 | 1 , 1A | E,Q |
| | STAPLETON FLOYD | 095142 | 1830 N 25TH AVE, TEXAS CITY | GASOLINE | 3/15/90 | 2 , 5 | E,Q |
| * | TEXAS CITY ISD | 101877 | 101 N 9TH ST, TEXAS CITY | GASOLINE | 11/07/91 | 2 , 4 | E,Q |
| * | UNITED PARCEL SERVICE | 103663 | 10 MAIN, LAMARQUE | GASOLINE, WASTE OIL | 7/01/92 | 2A , 1A | E,Q |
| | UNKNOWN | 091475 | HWY 3, DICKINSON | GASOLINE | 9/22/87 | 2A , 2A | E,Q |
| | WESTERLAGE CHARLES | 098511 | 1230 HWY 3, LA MARQUE | GASOLINE | 4/03/91 | 2A , 2A | E,Q |
| GARZA | | | | | | | |
| IHW | | | | | | | |
| | ATSF - JUSTICEBURG | N/A | RAILROAD SPUR, 1/4 MILE NW FROM JUSTICEBURG, ACRYLIC ACID TEXAS | | 10/01/89 | 2B , 6 | E,Q,V,2,3 |

TABLE 1
GROUND WATER CONTAMINATION CASE DESCRIPTIONS BY COUNTY
TEXAS WATER COMMISSION

| NEW FILE CASES NAME | FILE NUMBER | LOCATION | CONTAMINATION DESCRIPTION | DATE | ENFORCEMENT STATUS | DATA QUALITY | HB 938 |
|--------------------------------|----------------|--|------------------------------|----------|-----------------------|-----------------|--------|
| GARZA | | | | | | | |
| PST | | | | | | | |
| BALCH DON OIL CO | 100127 | HWY 84, SOUTHLAND | GASOLINE, DIESEL | 9/04/91 | 2A , 1A | E,Q | |
| POST ECONOMIC DEVELOPMENT CORP | 094596 | MILL RD, POST | GASOLINE | 1/25/90 | 2 , 2A | E,Q | |
| TOWNSEND STRONG INC | 094556 | 402 BROADWAY, POST | GASOLINE | 1/11/90 | 1 , 1A | E,Q | |
| GILLESPIE | | | | | | | |
| EAD | | | | | | | |
| STAFFORD | EF9105007 | LOWER CRABAPPLE ROAD, NORTH OF FREDERICKSBURG | NITRATES | 5/01/91 | 2D , 2A | Q,V,2 | |
| PST | | | | | | | |
| BROWDER OIL COMPANY | 091492 | 236 W MAIN, FREDERICKSBURG | GASOLINE | 10/09/87 | 2 , 2A | E,Q | |
| CIRCLE K CORP | 091548 | 308 N LLANO ST, FREDERICKSBURG | GASOLINE | 11/17/87 | 5B , 3 | E,Q | |
| CRENWELGE OIL CO | 097352 | 713 W MAIN ST, FREDERICKSBURG | GASOLINE | 11/16/90 | 1 , 1A | E,Q | |
| HEIN OIL CO | 097494 | 406 E MAIN ST, FREDERICKSBURG | GASOLINE | 12/07/90 | 2 , 2A | E,Q | |
| PIONEER OIL COMPANY | 092780 | HWY 290, FREDERICKSBURG | GASOLINE | 4/04/89 | 5B , 3 | E,Q | |
| * UNKNOWN | 104874 | HWY 290, STONEWALL | GASOLINE | 9/18/92 | 5B , 1A | E,Q | |
| WUNDERLICH READY-MIX INC | 101406 | 204 E UFER, FREDERICKSBURG | DIESEL | 1/07/92 | 5B , 1A | E,Q | |
| GOLIAD | | | | | | | |
| PST | | | | | | | |
| BAUCH, LORINE | 093636 | HWY 59, GOLIAD | UNKNOWN | 9/18/89 | 1 , 1A | E,Q | |
| GONZALES | | | | | | | |
| PST | | | | | | | |
| GONZALES BANK | 101939 | 708 ST LOUIS ST | | 2/13/92 | 2A , 2B | E,Q | |
| HOLMES FOODS, INC. | 096720 | 101 S LIBERTY AVE, NIXON | GASOLINE | 8/31/90 | 2 , 6 | E,Q | |
| SUNBURST ENERGY INC | 100863 | 101 W CENTRAL | | 10/30/91 | 2A , 2B | E,Q | |
| GRAY | | | | | | | |
| IHW | | | | | | | |
| HOECHST CELANESE - PAMPA | 30072 | HWY 60, 6 MI SW OF PAMPA | VOLATILE ORGANICS | 12/17/81 | 3A , 4,5 | E,Q,V,2,3 | |
| * HOECHST CELANESE - PAMPA | 30072 | 5 MILES SW OF PAMPA ON US 60 | BENZENE, MTBE, ACETONE | 5/06/92 | 2C , 4 | E,Q,V,1 | Y |
| PST | | | | | | | |
| ATEX GAS INC | 102107 | 210 E BROWN | | 3/09/92 | 2A , 2B | E,Q | |
| CROCKETT EXXON | 097200 | HC 4, ALLANREED | GASOLINE | 10/11/90 | 5B , 1A | E,Q | |
| MOJAVE PETROLEUM CO | 099605 | 821 W BROWN | | 7/21/91 | 2A , 1A | E,Q | |
| WUD | | | | | | | |
| IRI INTERNATIONAL | 0900012 | | TETRACHLOROETHYLENE | 5/02/90 | 2 , 5 | E,Q,V,2 | |
| KINGSMILL WATER SUPPLY | 0900013 | | BENZENE | 12/04/91 | 2 , 5 | E,Q,V,2 | |

TABLE 1
GROUND WATER CONTAMINATION CASE DESCRIPTIONS BY COUNTY
TEXAS WATER COMMISSION

| NEW FILE CASES NAME | FILE NUMBER | LOCATION | CONTAMINATION DESCRIPTION | DATE | ENFORCEMENT STATUS | DATA QUALITY | HB 938 |
|--------------------------------|----------------|--|--|----------|-----------------------|-----------------|--------|
| GRAYSON | | | | | | | |
| IHW | | | | | | | |
| GRAYSON COUNTY AIRPORT | 52042 | SAME | ACID, ASSOC. MINERALS | 5/01/91 | 1 , 1A | E,Q,V,2 | |
| * KRAFT FOOD INGREDIENTS CORP. | 30940 | 1201 E PECAN STREET | TPH | 12/21/89 | 2C , 2A | E,Q | |
| SMITH, W. J. WOOD PRESERVING | 31332 | 1700 WEST MORTON ST, DENISON | CREOSOTE, NAPHTHALENE, PHENOL, BENZENE, ETHYL BENZENE, TOLUENE | 1/20/88 | 3B , 2A | E,Q,V,2,3 | |
| TEXAS INSTRUMENTS - SHERMAN | 30427 | 6400 HWY. 75 SOUTH | SOLVENTS, DIESEL | 6/01/88 | 2B , 4 | E,Q,V,2 | |
| PST | | | | | | | |
| AMERICAN BANK | 101790 | 1802 E LAMAR, SHERMAN | GASOLINE, DIESEL | 1/29/92 | 2A , 2A | E,Q | |
| * CAIN OIL CO | 099679 | HWY 75, VAN ALSTYNE | GASOLINE, DIESEL, WASTE OIL | 7/17/91 | 2 , 3 | E,Q | |
| CEDAR CREST INVESTMENTS | 101900 | 2317 TEXOMA PKWY, SHERMAN | UNKNOWN | 1/27/92 | 1 , 1A | E,Q | |
| CHAPMAN INC | 092720 | 123 W MAIN, DENISON | GASOLINE | 1/16/89 | 2 , 2A | E,Q | |
| CHAPMAN INC | 094605 | 1806 TEXOMA PKWY, SHERMAN | GASOLINE | 1/04/90 | 2 , 2A | E,Q | |
| * CHEVRON USA INC | 099346 | 501 E KING, SHERMAN | GASOLINE | 6/18/91 | 2 , 3 | E,Q | |
| * COASTAL MART INC | 097262 | 1400 S ARMSTRONG, DENISON | GASOLINE | 11/15/90 | 2 , 3 | E,Q | |
| * ENTERPRISE DEVELOPMENT ASSOC | 103401 | 4612 TEXOMA PKWY, SHERMAN | GASOLINE, DIESEL | 6/09/92 | 2 , 2A | E,Q | |
| GTE | 093553 | 1709 N GRAND, SHERMAN | GASOLINE | 8/01/89 | 2 , 3 | E,Q | |
| HERR OIL CO INC | 095989 | 301 W MAIN, WHITESBORO | GASOLINE | 1/07/90 | 2A , 2A | E,Q | |
| KRAFT FOODS | 094519 | 1201 E PECAN | | 1/03/90 | 2D , 2A | E,Q | |
| MONTGOMERY WARD AND COMPANY | 093162 | 3201 TEXOMA PKWY, SHERMAN | GASOLINE | 6/09/89 | 2 , 2A | E,Q | |
| SOUTHLAND CORPORATION | 091543 | 2001 S CROCKETT, SHERMAN | GASOLINE | 11/20/87 | 2 , 3 | E,Q | |
| TEAM BANK | 102012 | 3621 S HWY 75, SHERMAN | GASOLINE | 2/28/92 | 2A , 2A | E,Q | |
| TEAM BANK | 102015 | 1621 N HWY 75 BUSINESS, SHERMAN | GASOLINE | 2/28/92 | 2A , 2A | E,Q | |
| TEXAS DEPT OF PUBLIC SAFETY | 096317 | 1413 N HWY 75, SHERMAN | GASOLINE | 7/27/90 | 1 , 1A | E,Q | |
| TEXAS-NEW MEXICO POWER CO. | 095519 | HWY 69, WHITEWRIGHT | WASTE OIL | 5/10/90 | 2A , 2A | E,Q | |
| THOMASON OIL COMPANY | 092726 | HWY 75, HOWE | GASOLINE | 3/22/89 | 2 , 5 | E,Q | |
| THOMASON OIL COMPANY | 093339 | 801 W CRAWFORD, DENISON | GASOLINE | 6/05/89 | 2 , 5 | E,Q | |
| TX DOT | 096137 | HWY 75, SHERMAN | GASOLINE | 7/03/90 | 2A , 1A | E,Q | |
| UNKNOWN | 092100 | HWY289, GUNTER | GASOLINE | 8/05/88 | 1 , 1A | E,Q | |
| YOUNG DAVE | 101896 | 3310 TEXOMA DR | | 12/13/91 | 2A , 2B | E,Q | |
| GREGG | | | | | | | |
| EAD | | | | | | | |
| UNION TANK CAR COMPANY | WQ02066 | PLANT SITE ON FM 2087, @ 1/2 MILE SOUTHWEST OF THE INTERSECTION WITH FM 1845 AND @ 1/2 MILE SOUTHWEST OF LONGVIEW, GREGG COUNTY, | NITRATE | 9/01/87 | 3C , 4 | E,Q,V | |

TABLE 1
GROUND WATER CONTAMINATION CASE DESCRIPTIONS BY COUNTY
TEXAS WATER COMMISSION

| NEW FILE CASES NAME | FILE NUMBER | LOCATION | CONTAMINATION DESCRIPTION | DATE | ENFORCEMENT STATUS | DATA QUALITY | HB 938 |
|---|----------------|---|---|----------|-----------------------|-----------------|--------|
| ----- | | | | | | | |
| GREGG | | | | | | | |
| EAD | | | | | | | |
| TX. | | | | | | | |
| IHW | | | | | | | |
| ACF INDUSTRIES, INC. | 31537 | 300 STEVENS STREET, LONGVIEW | PHENOL, VINYL CHLORIDE, CHLOROFORM, DCE, TCE | 2/02/90 | 2B , 2A | E,Q | |
| CONTINENTAL CAN CO. - CROWN CORK | 30450 | 901 FISHER RD, LONGVIEW | TOLUENE, N-BUTYL ALCOHOL, XYLENE | 10/08/87 | 2B , 5 | Q | |
| LEVI STRAUSS | 38266 | KODAK BLVD., LONGVIEW | TETRACHLOROETHYLENE | 10/29/84 | 0 , 5 | E,Q,V,2 | |
| * MARATHON LE TOURNEAU | 30062 | MOBERLY AVENUE AT ESTES PKWY, LONGVIEW | BA, CD, CR, DICHLOROETHANE, TETRACHLOROETHANE | 7/01/90 | 3B , 5 | E,Q | |
| MARATHON LE TOURNEAU COMPANY | 30062 | ESTES PARKWAY AND FM 1845, LONGVIEW, TX. CP60263 | VOLATILE ORGANICS | 5/13/91 | 3A , 3 | E,Q,V,1,2,3 | |
| MERRITT TOOL COMPANY | 33042 | 703 GLADEWATER HWY, KILGORE | CHROMIUM | | 3B , 3 | | |
| RESISTOL HAT COMPANY | 30865 | KODAK BLVD., LONGVIEW, TX. | SOLVENTS | 6/29/88 | 3C , 6 | E,Q,V,2,3 | |
| MSW | | | | | | | |
| CITY OF LONGVIEW, CHEROKEE LANDFILL, MW-1 | PA-742 | | TOTAL DISSOLVED SOLIDS, CHLORIDES, TOTAL ORGANIC CARBON | 8/08/91 | 2 , 2 | E,Q,V,1,2 | |
| CITY OF LONGVIEW, FM 1845 LANDFILL, MW-2,3 | PA-267 | | TOTAL ORGANIC CARBON, CHEMICAL OXYGEN DEMAND | 8/08/91 | 2 , 2 | E,Q,V,1,2 | |
| JOHN L. HARDIN, MW-1,2 | PA-1527 | | TOTAL ORGANIC CARBON | 3/20/91 | 2 , 2 | E,Q | |
| PCD | | | | | | | |
| GARLAND CREOSOTING | 32915 | GARLAND ROAD NEAR SH 149, LONGVIEW TXD007330053 | CREOSOTE CONSTITUENTS | 8/13/85 | 1B , 1A | Q | |
| PST | | | | | | | |
| A T & T COMMUNICATIONS INC | 098231 | 301 W WHALEY, LONGVIEW | DIESEL | 3/08/91 | 2 , 4 | E,Q | |
| * ACID ENGINEERING INC | 104110 | 1316 N LONGVIEW ST, KILGORE | GASOLINE, DIESEL | 7/29/92 | 2 , 2A | E,Q | |
| AMERICAN FEDERAL BANK | 101920 | 122 GILMER, LONGVIEW | GASOLINE | 2/11/92 | 5B , 1A | E,Q | |
| ANCOR CORP | 100761 | 2550 N LONGVIEW ST, KILGORE | GASOLINE, DIESEL | 10/23/91 | 2 , 2A | E,Q | |
| ARATEX SERVICES INC | 099391 | 2007 E COTTON ST | | 6/25/91 | 2 , 2B | E,Q | |
| BANK ONE TEXAS | 099265 | S HWY 31, LONGVIEW | GASOLINE, DIESEL | 5/23/91 | 2B , 3 | E,Q | |
| BEAVERS BUICK CO | 096986 | 318 W MARSHALL AVE, LONGVIEW | GASOLINE | 10/12/90 | 2A , 2A | E,Q | |
| BERRY FRED | 099259 | 1400 FM 1845, LONGVIEW | DIESEL, WASTE OIL | 6/13/91 | 2 , 2A | E,Q | |
| BIG THREE INDUSTRIES INC | 095759 | FM 1845, LONGVIEW | GASOLINE | 6/06/90 | 2 , 5 | E,Q | |
| * BLAIR JOHN | 102959 | 1101 N 4TH ST, LONGVIEW | GASOLINE | 5/06/92 | 2A , 1A | E,Q | |

TABLE 1
GROUND WATER CONTAMINATION CASE DESCRIPTIONS BY COUNTY
TEXAS WATER COMMISSION

| NEW FILE | FILE | LOCATION | CONTAMINATION | DATE | ENFORCEMENT | DATA | HB 938 |
|----------------------------------|--------|-------------------------------|---------------------|----------|-------------|---------|--------|
| CASES NAME | NUMBER | | DESCRIPTION | | STATUS | QUALITY | |
| ----- | | | | | | | |
| GREGG | | | | | | | |
| PST | | | | | | | |
| * BOWAN TRAVIS | 103844 | 1200 FM 1845, LONGVIEW | GASOLINE | 7/14/92 | 2A , 1A | E,Q | |
| * CAMPBELL MIKE | 104656 | 2001 S EASTMAN RD, LONGVIEW | GASOLINE | 9/11/92 | 2A , 1A | E,Q | |
| CIRCLE K CORP | 094799 | 1406 E MARSHALL, LONGVIEW | GASOLINE | 2/05/90 | 2 , 3 | E,Q | |
| CIRCLE K CORP | 095678 | 1514 N HWY 259, KILGORE | GASOLINE | 4/27/90 | 2 , 6 | E,Q | |
| CONTRACTORS SUPPLIES INC | 093889 | 417 CALVIN BLVD, LONGVIEW | DIESEL | 10/25/89 | 2 , 6 | E,Q | |
| CUDD PRESSURE CONTROL INC | 098913 | 404 AMBASSADOR ROW, LONGVIEW | GASOLINE, DIESEL | 4/30/91 | 5B , 1A | E,Q | |
| * DARR EQUIPMENT COMPANY | 104537 | FM 1845, LONGVIEW | CHEMICAL, UNKNOWN | 8/26/92 | 2A , 2A | E,Q | |
| DIAMOND MOTOR COMPANY | 093707 | 1413 MARSHALL | | 8/31/89 | 2A , 1A | E,Q | |
| DOWELL SCHLUMBERGER INC | 099786 | 801 STANDARD ST, LONGVIEW | GASOLINE, DIESEL | 8/02/91 | 1 , 1A | E,Q | |
| * E & S MANUFACTURING | 103237 | 506 W HARRISON RD, LONGVIEW | WASTE OIL | 5/11/92 | 2A , 1A | E,Q | |
| E K BENNETT INC | 091368 | 1414 MCCANN, LONGVIEW | GASOLINE | 7/03/87 | 2 , 2A | E,Q | |
| EAST TEXAS SALTWATER DISP'L CO | 099916 | 1209 INDUSTRIAL BLVD, KILGORE | GASOLINE | 8/20/91 | 2A , 1A | E,Q | |
| EAST TX CLARKLIFT INC | 095741 | 1406 FM 1845, LONGVIEW | GASOLINE | 6/06/90 | 2 , 5 | E,Q | |
| EASTEX WELDING & INDUSTRIAL | 099615 | 1232 W MARSHALL AVE, LONGVIEW | GASOLINE | 7/19/91 | 2A , 2A | E,Q | |
| EK BENNET INC | 092877 | 100 W COTTON, LONGVIEW | GASOLINE | 4/24/89 | 5B , 3 | E,Q | |
| * ELDER FRANK | 101401 | 1200 W HWY 259, KILGORE | GASOLINE | 1/02/92 | 2A , 1A | E,Q | |
| * ELDER WINTER | 101399 | 300 E NORTH, KILGORE | GASOLINE | 1/02/91 | 2A , 1A | E,Q | |
| EXXON COMPANY USA | 093198 | 1315 JUDSON RD, LONGVIEW | GASOLINE | 6/21/89 | 2 , 2A | E,Q | |
| EXXON COMPANY USA | 093380 | 1901 GILMER RD, LONGVIEW | GASOLINE | 7/24/89 | 2 , 5 | E,Q | |
| EXXON COMPANY USA | 093381 | 128 W MARSHALL, LONGVIEW | GASOLINE, WASTE OIL | 7/24/89 | 2 , 4 | E,Q | |
| EXXON COMPANY USA | 100199 | IH 20, LIBERTY CITY | GASOLINE | 6/21/91 | 2 , 2A | E,Q | |
| FELSEN IRVING | 095610 | 5201 W MARSHALL AVE, LONGVIEW | GASOLINE | 5/25/90 | 2 , 2A | E,Q | |
| FFP OPERATING PARTNERS | 092843 | 4306 W MARSHALL, LONGVIEW | GASOLINE | 3/28/89 | 2 , 3 | E,Q | |
| GAMMON, HUBERT | 097050 | STATE HWY 149, LONGVIEW | DIESEL | 10/10/90 | 2 , 3 | E,Q | |
| GENERAL TELEPHONE - SOUTHWEST | 099682 | 4200 STONE RD, KILGORE | GASOLINE | 4/03/90 | 2 , 3 | E,Q | |
| GIBSON SUSIE | 095597 | 3101 LAIRD HILL RD, KILGORE | GASOLINE | 5/18/90 | 2 , 2A | E,Q | |
| GLADEWATER NATIONAL BANK | 094808 | 101 W UPSHOT, GLADEWATER | GASOLINE | 2/13/90 | 2 , 3 | E,Q | |
| GOOD SHEPHERD MEDICAL CENTER | 100541 | MARSHALL ST, LONGVIEW | GASOLINE, DIESEL | 10/14/91 | 2 , 3 | E,Q | |
| GOOD SHEPHERD MEDICAL CENTER | 101493 | 621 N 5TH ST | | 1/08/92 | 2A , 2B | E,Q | |
| * GREGG COUNTY COMMISSIONERS OFF | 102818 | 3313 PINE TREE RD, LONGVIEW | DIESEL | 4/20/92 | 2A , 1A | E,Q | |
| * GREGG COUNTY COMMISSIONERS OFF | 104036 | 1109 FM 449, LONGVIEW | WASTE OIL | 7/13/92 | 2A , 1A | E,Q | |
| GREGG COUNTY OIL CO | 096586 | HWY 149, LAKEPORT | GASOLINE, DIESEL | 8/17/90 | 5B , 6 | E,Q | |
| * GREGG COUNTY PRECINCT #4 | 103585 | 1601 PENTECOST RD, KILGORE | GASOLINE, DIESEL | 6/22/92 | 1 , 1A | E,Q | |
| * GREGG POULTRY & EGG COMPANY | 100555 | 200 E MINNIE JONES, LONGVIEW | GASOLINE, DIESEL | 10/03/91 | 2B , 5 | E,Q | |
| HARRIS BROS CO | 098813 | FM 1252, LIBERTY CITY | GASOLINE, CHEMICAL | 4/30/91 | 2 , 2A | E,Q | |

TABLE 1
GROUND WATER CONTAMINATION CASE DESCRIPTIONS BY COUNTY
TEXAS WATER COMMISSION

| NEW FILE | FILE | LOCATION | CONTAMINATION | ENFORCEMENT | DATA | |
|------------|------------------------------|----------|---------------------------------------|---------------------|----------|------------|
| CASES NAME | NUMBER | | DESCRIPTION | DATE | STATUS | QUALITY |
| | | | | | | HB 938 |
| ----- | | | | | | |
| GREGG | | | | | | |
| PST | | | | | | |
| | HAYES PAUL | 100434 | 813 METHVIN, LONGVIEW | GASOLINE | 9/27/91 | 1, 1A E,Q |
| | HEAD INDUSTRIAL SERVICES INC | 099005 | 4005 GARDENER MITCHELL PKWY, LAKEPORT | DIESEL | 5/16/91 | 2, 2A E,Q |
| * | INDUSTRIAL POWER & SUPPLY | 102817 | 1006 W COTTON ST, LONGVIEW | DIESEL, WASTE OIL | 4/14/92 | 2, 2A E,Q |
| | JACK MCNUIT | 096835 | 5014 JUDSON RD, LONGVIEW | GASOLINE | 9/19/90 | 2A, 2A E,Q |
| | JOHNSTON SUPPLY COMPANY | 094617 | 502 HWY 135 NORTH, KILGORE | GASOLINE | 1/09/90 | 2, 3 E,Q |
| | JORDAN LANE | 102149 | 2105 E HWY 31 | | 2/21/92 | 2A, 2B E,Q |
| | KILGORE CITY OF | 094966 | N KILGORE ST, KILGORE | GASOLINE | 2/15/90 | 2, 3 E,Q |
| | KILGORE ISD | 099184 | MONTGOMERY ST, KILGORE | GASOLINE | 6/04/91 | 2A, 1A E,Q |
| | KIRBY OIL CO | 099392 | 435 S HIGH ST, LONGVIEW | GASOLINE | 6/27/91 | 1, 1A E,Q |
| * | LONG GREEN ENTERPRISE | 103813 | 201 W MARSHALL, LONGVIEW | GASOLINE | 7/03/92 | 2A, 1A E,Q |
| | LONGVIEW BANK & TRUST | 094226 | 2000 N EASTMAN RD, LONGVIEW | GASOLINE | 11/22/89 | 2A, 2A E,Q |
| | LONGVIEW BANK & TRUST | 097594 | 1200 S MOBBERLY AVE, LONGVIEW | GASOLINE | 12/17/90 | 2, 2A E,Q |
| | LONGVIEW BANK & TRUST | 099208 | 1711 LAKE HARRIS RD | | 6/08/91 | 2, 2B E,Q |
| | LONGVIEW CITY OF | 095634 | 133 TIMPSON ST, LONGVIEW | GASOLINE, DIESEL | 4/10/90 | 2, 2A E,Q |
| | MARTIN GAS INC | 101872 | 2601 N HWY 259, KILGORE | GASOLINE, UNKNOWN | 2/13/92 | 5B, 3 E,Q |
| | MAXEY OIL CO | 092949 | 215 STANDARD, LONGVIEW | DIESEL | 10/21/89 | 2A, 1A E,Q |
| | MCS FUELS INC | 091899 | 201 E HWY 80, WHITE OAK | | 5/09/88 | 2, 2A E,Q |
| | MCS FUELS INC | 093888 | 801 GILMER RD, LONGVIEW | GASOLINE | 10/12/89 | 2, 3 E,Q |
| | MILLER VIRGIL | 094825 | 505 E COTTON, LONGVIEW | GASOLINE | 2/09/90 | 1, 1A E,Q |
| | MOBIL PIPELINE CO | 098356 | 500 ROCKDALE ST, LONGVIEW | GASOLINE | 3/25/91 | 1, 6 E,Q |
| * | MURLEY NICK | 103087 | 701 GLADEWATER ST, KILGORE | GASOLINE, WASTE OIL | 5/13/92 | 2, 2A E,Q |
| | NATIONAL LINEN SERVICE | 096987 | 823 W MARSHALL, LONGVIEW | GASOLINE | 10/01/90 | 2, 5 E,Q |
| | NORTHCUTT LEGRANDE | 101743 | 411 E MARSHALL | | 2/04/92 | 2A, 2B E,Q |
| | ORMS JACKIE | 092132 | 204 E HWY 80, WHITE OAK | GASOLINE | 7/01/88 | 2, 2A E,Q |
| | PHILLIPS JACK L | 095740 | 436 N MAIN, GLADEWATER | GASOLINE | 5/30/90 | 2A, 2A E,Q |
| | POOL CO | 098331 | 404 AMBASSADOR ROW, LONGVIEW | DIESEL | 3/13/91 | 2, 2A E,Q |
| * | PRESLEY OIL CO | 103626 | 1515 MOBBERLY ST, LONGVIEW | GASOLINE | 6/26/92 | 2A, 1A E,Q |
| | REEVES OIL CO INC | 091968 | 700 W MAIN, KILGORE | GASOLINE | 3/17/88 | 2, 2A E,Q |
| | REEVES OIL CO INC | 095742 | 216 N MAIN, GLADEWATER | GASOLINE | 6/01/90 | 2, 2A E,Q |
| | REEVES OIL CO INC | 095868 | 6TH, LONGVIEW | GASOLINE, DIESEL | 6/13/90 | 2A, 2A E,Q |
| | REEVES OIL COMPANY | 102144 | HWY 80 | | 3/04/92 | 2A, 2B E,Q |
| * | SCHEPPS DAIRY | 104836 | 440 S CENTER, LONGVIEW | GASOLINE | 9/25/92 | 2A, 2A E,Q |
| | SELDON FORD | 100676 | 2021 S HIGH ST, LONGVIEW | GASOLINE | 10/24/91 | 2, 2A E,Q |
| * | SOUTHLAND CORPORATION | 103916 | 1311 W MARSHALL, LONGVIEW | GASOLINE | 7/17/92 | 2A, 2A E,Q |
| * | SOUTHLAND CORPORATION | 103927 | 400 W UPSHUR, GLADEWATER | GASOLINE | 7/22/92 | 2, 2A E,Q |

TABLE 1
GROUND WATER CONTAMINATION CASE DESCRIPTIONS BY COUNTY
TEXAS WATER COMMISSION

| NEW FILE CASES NAME | FILE NUMBER | LOCATION | CONTAMINATION DESCRIPTION | DATE | ENFORCEMENT STATUS | DATA QUALITY | HB 938 |
|-----------------------------|----------------|---|---|----------|-----------------------|-----------------|--------|
| GREGG | | | | | | | |
| PST | | | | | | | |
| * SOUTHLAND CORPORATION | 103936 | 1305 S GREEN ST, LONGVIEW | GASOLINE | 7/23/92 | 1 , 1A | E,Q | |
| * SOUTHLAND CORPORATION | 103987 | 1910 JUDSON, LONGVIEW | GASOLINE | 7/27/92 | 2A , 1A | E,Q | |
| * SOUTHLAND CORPORATION | 103988 | 1001 NW LOOP 281, LONGVIEW | GASOLINE | 7/10/92 | 2A , 1A | E,Q | |
| STAR ENTERPRISE | 094109 | IH 20, KILGORE | GASOLINE, WASTE OIL | 10/13/89 | 2 , 4 | E,Q | |
| * STROHS BREWERY CO | 105979 | 1400 W COTTON ST, LONGVIEW | DIST FUEL OIL | 12/22/92 | 1 , 1A | E,Q | |
| TEXAS DEPT OF PUBLIC SAFETY | 096543 | 416 LAKE LAMOND RD, LONGVIEW | GASOLINE | 8/14/90 | 2 , 3 | E,Q | |
| * TRIUNE OIL COMPANY | 102956 | 145 LAKE LAMOND RD, LONGVIEW | UNKNOWN | 4/24/92 | 2A , 1A | E,Q | |
| TRUMAN ARNOLD COMPANIES | 094558 | RT 6, LONGVIEW | GASOLINE | 11/28/89 | 2 , 5 | E,Q | |
| TX DOT | 097428 | FM 1845, LONGVIEW | GASOLINE, DIESEL | 11/29/90 | 2 , 2A | E,Q | |
| * UNKNOWN | 105769 | 701 E MARSHALL, LONGVIEW | UNKNOWN | 12/22/92 | 2A , 1A | E,Q | |
| WESTERN COMPANY | 099924 | 2600 N HWY 135, KILGORE | GASOLINE, DIESEL | 8/19/91 | 1 , 1A | E,Q | |
| GRIMES | | | | | | | |
| IHW | | | | | | | |
| INTERNATIONAL PAPER COMPANY | 31894 | EAST SIDE OF ST. BUS. HWY 6, NW OF NAVASOTA, TX | CHRYSENE, CREOSOLS, FLUORANT HENE, NAPHTHALENE, PENTACHLOR OPHENOL, PHENOL. | 2/22/85 | 3 , 4,5 | E | |
| PST | | | | | | | |
| CHARTER MARKETING CO | 091349 | 1411 S LASALLE, NAVASOTA | | 7/15/87 | 5B , 3 | E,Q | |
| FDIC | 098311 | 201 MAIN ST, SHIRO | GASOLINE, DIESEL | 3/04/91 | 2 , 2A | E,Q | |
| INTERSTATE SOUTHWEST FORGE | 100215 | INTERSTATE DR, NAVASOTA | DIESEL | 9/16/91 | 2A , 2A | E,Q | |
| WALTRIP ENTERPRISES INC | 097944 | 414 FARQUHAR ST, NAVASOTA | GASOLINE | 2/06/91 | 2 , 3 | E,Q | |
| GUADALUPE | | | | | | | |
| IHW | | | | | | | |
| STRUCTURAL METALS | 31533 | BILLY DWYER ROAD, SEGUIN | CR | 9/30/90 | 3B , 3 | E,Q,V,2 | |
| XERXES CORP. | 33743 | 2001 PROFORM RD., SEGUIN | ACETONE | 3/06/89 | 2B , 6 | E,Q | |
| PST | | | | | | | |
| DARIUS CORPORATION | 091665 | 2001 PROFORM, SEGUIN | CHEMICAL | 1/27/88 | 2 , 5 | E,Q | |
| * FARMCO INC | 103939 | 1024 N AUSTIN, SEGUIN | GASOLINE | 7/21/92 | 2A , 1A | E,Q | |
| * FDIC | 104259 | 216 BLUMBERG, SEGUIN | GASOLINE | 7/31/92 | 2A , 2A | E,Q | |
| FIMSA INC | 095773 | 1105 N KING, SEGUIN | GASOLINE | 3/19/90 | 2 , 4 | E,Q | |
| PETROLEUM WHOLESALE | 102010 | IH 10, SEGUIN | DIESEL | 2/28/92 | 2A , 1A | E,Q | |
| SOUTHLAND CORPORATION | 092628 | 506 AUSTIN ST, SEGUIN | GASOLINE | 2/08/89 | 2 , 3 | E,Q | |
| STRUCTURAL METALS INC | 099427 | BILL DWYER RD, SEGUIN | GASOLINE | 7/05/91 | 2 , 3 | E,Q | |
| * TX DOT | 100212 | FM 78, CIBOLO | GASOLINE | 8/22/91 | 2B , 3 | E,Q | |
| TYSON FOODS INC | 101729 | 1200 W KINGSBURY | | 1/28/92 | 2A , 2B | E,Q | |

TABLE 1
GROUND WATER CONTAMINATION CASE DESCRIPTIONS BY COUNTY
TEXAS WATER COMMISSION

| NEW FILE CASES NAME | FILE NUMBER | LOCATION | CONTAMINATION DESCRIPTION | DATE | ENFORCEMENT STATUS | DATA QUALITY | HB 938 |
|-------------------------|----------------|---|------------------------------|----------|-----------------------|-----------------|--------|
| ----- | | | | | | | |
| GUADALUPE | | | | | | | |
| PST | | | | | | | |
| WILBUR STEWART A | 096723 | 1056 E COURT ST, SEGUIN | GASOLINE, WASTE OIL | 9/12/90 | 5B , 3 | E,Q | |
| HALE | | | | | | | |
| EAD | | | | | | | |
| EXCEL CORPORATION | WQ01463 | IMMEDIATELY NORTHEAST OF THE INTERSECTION OF U.S. HWY.87 AND F.M. 3183, @ 1.5 MILES NORTH OF PLAINVIEW, TX. | CHLORIDE, NITRATE | 1/01/87 | 3A , 4,5 | E,Q,V | |
| ZIPP INDUSTRIES | WQ01757 | NORTH OF STATE HWY. 194 @ 1.3 MILES WEST OF THE INTERSECTION WITH IH 27 IN HALE COUNTY. | SULFATE, AMMONIA, NITRATE | 1/01/81 | 0 , 4,5 | E,Q,V | |
| IHW | | | | | | | |
| BOYDS SPRAYING SERVICE | 32750 | RT. 2 | PESTICIDES,HERBICIDES | 1/16/87 | 1A , 1A | E,Q,V,2 | |
| PST | | | | | | | |
| ABERNATHY ISD | 094394 | 6TH, ABERNATHY | GASOLINE | 12/20/89 | 2A , 1A | E,Q | |
| BURNETT NEAL OIL CO | 095194 | 401 E 5TH ST, PLAINVIEW | GASOLINE | 3/22/90 | 1 , 1A | E,Q | |
| DOUGLASS OIL COMPANY | 098956 | 2ND ST | | 5/14/91 | 2A , 1A | E,Q | |
| FRED GARRISON OIL CO | 093226 | 615 COLUMBIA, COLUMBIA | GASOLINE | 6/16/89 | 5B , 1A | E,Q | |
| FRED GARRISON OIL CO | 093761 | E HWY 70, PLAINVIEW | JET FUEL | 8/22/89 | 5B , 1A | E,Q | |
| FRED GARRISON OIL CO | 094834 | 1600 QUINCY, PLAINVIEW | GASOLINE | 1/31/90 | 1 , 1A | E,Q | |
| NATIONAL STATIONS | 098670 | 501 E 5TH ST, PLAINVIEW | GASOLINE | 4/17/91 | 2A , 1A | E,Q | |
| PEACOCK PETE | 096854 | 1211 AVE D | | 10/01/90 | 1 , 1A | E,Q | |
| PLAINVIEW ISD | 094531 | 1002 ASH, PLAINVIEW | DIESEL | 1/05/90 | 2A , 1A | E,Q | |
| SAM MATTHEWS OIL CO INC | 094827 | 1401 MAIN, PETERSBURG | GASOLINE | 1/31/90 | 2A , 1A | E,Q | |
| SOUTHWEST COCA COLA | 096296 | 300 W 5TH ST, PLAINVIEW | DIESEL | 7/27/90 | 2 , 2A | E,Q | |
| SOUTHWEST COCA COLA | 096528 | 105 S HWY 87, PLAINVIEW | GASOLINE | 8/03/90 | 2B , 3 | E,Q | |
| T C PARTNERSHIP | 093694 | 4002 OLTON RD, PLAINVIEW | GASOLINE | 9/22/89 | 2 , 2A | E,Q | |
| WEST TEXAS GAS INC | 101672 | 810 N DATE, PLAINVIEW | GASOLINE | 1/20/92 | 2A , 2A | E,Q | |
| WESTERN AG SALES CO INC | 100635 | 2201 N AUSTIN, PLAINVIEW | DIESEL | 10/14/91 | 2 , 2A | E,Q | |
| HALL | | | | | | | |
| PST | | | | | | | |
| GTE OF THE SOUTHWEST | 095833 | HWY 287 N, MEMPHIS | GASOLINE | 4/03/90 | 2 , 3 | E,Q | |
| HAMILTON | | | | | | | |
| PST | | | | | | | |
| ALLISON T D (TEX) | 094786 | 308 S RAILROAD, HAMILTON | GASOLINE | 2/13/90 | 2 , 6 | E,Q | |
| RANGLERS | 091488 | 1101 E MAIN, HAMILTON | GASOLINE | 9/24/87 | 2 , 2A | E,Q | |
| * UNKNOWN | 105994 | , | UNKNOWN | 2/02/93 | 1 , 1A | E,Q | |

TABLE 1
GROUND WATER CONTAMINATION CASE DESCRIPTIONS BY COUNTY
TEXAS WATER COMMISSION

| NEW FILE CASES NAME | FILE NUMBER | LOCATION | CONTAMINATION DESCRIPTION | DATE | ENFORCEMENT STATUS | DATA QUALITY | HB 938 |
|--|------------------|--|------------------------------|----------|-----------------------|-----------------|--------|
| HARDEMAN | | | | | | | |
| PST | | | | | | | |
| ABELL OIL CO INC | 092064 | 102 E 11TH ST, QUANAH | GASOLINE | 7/22/88 | 5B , 1A | E,Q | |
| AYRES OIL INC | 095020 | HWY 287, QUANAH | GASOLINE | 2/23/90 | 5B , 1A | E,Q | |
| AYRES OIL INC. | 092099 | ELBERT, QUANAH | DIESEL | 8/16/88 | 5B , 1A | E,Q | |
| GEORGIA PACIFIC | 100160 | HWY 287, ACME | GASOLINE | 8/29/91 | 2A , 6 | E,Q | |
| HOLMES KEN | 092066 | 100 W 11TH ST, QUANAH | GASOLINE | 7/26/88 | 5B , 2A | E,Q | |
| JONES, STEVEN / JONES OIL CO. | 091958 | 201 W 11TH ST, QUANAH | WASTE OIL | 6/24/88 | 5B , 1A | E,Q | |
| JRM PROPERTIES INC | 101328 | 101 W 11TH ST, QUANAH | GASOLINE | 12/17/91 | 5B , 1A | E,Q | |
| L & M FOOD INC | 093681 | 700 S 2ND ST, CHILLICOTHE | GASOLINE | 9/12/89 | 2 , 3 | E,Q | |
| ROSS ENERGY INC | 092867 | 401 MAIN, QUANAH | GASOLINE | 4/18/89 | 5B , 3 | E,Q | |
| SOUTHERN COTTON OIL CO | 094463 | 600 E NELSEN, QUANAH | GASOLINE | 1/05/90 | 2 , 2A | E,Q | |
| STERMER OIL COMPANY | 092028 | HWY287, QUANAH | GASOLINE | | 5B , 1A | E,Q | |
| SUPERIOR FUELS & LUBRICANTS | 092065 | 1200 W 11TH ST, QUANAH | GASOLINE | 7/18/88 | 5B , 6 | E,Q | |
| UNKNOWN | 091268 | UNKNOWN, QUANAH | | 4/02/86 | 5B , 1A | E,Q | |
| HARDIN | | | | | | | |
| MSW | | | | | | | |
| HARDIN COUNTY, MW-2 | PA- 1114&1510 | | CARBON TETRACHLORIDE | 6/25/91 | 2 , 2 | E,Q,V,1,2 | |
| PST | | | | | | | |
| DIAMOND SHAMROCK REF & MKTG CO | 091156 | 857 N 5TH ST, SILSBEE | GASOLINE | 3/07/86 | 2A , 2A | E,Q | |
| FULLER OIL CO INC | 099722 | FM 418, SILSBEE | GASOLINE | 5/28/91 | 1 , 1A | E,Q | |
| HAYNES OIL COMPANY | 101886 | N HWY 69 | | 12/19/91 | 5B , 2B | E,Q | |
| MILLER W D | 095280 | FM 770, SARATOGA | GASOLINE | 3/22/90 | 2 , 2A | E,Q | |
| HARRIS | | | | | | | |
| IHW | | | | | | | |
| ADPLEX FACILITY | 39965 | 250 PENNBRIGHT, HOUSTON | BTEX, TPH, (POSSIBLY INK) | 1/26/90 | 2B , 6 | E,Q,V,3 | |
| * AIR PRODUCTS MFG. CORP. | 30317 | 1423 HWY 225, PASADENA | NITRATED ORGANICS | 1/29/85 | 3A , 2,5 | E,Q | |
| AKZO COATINGS (RELIANCE UNIVERSAL) | 30332 | 6901 CAVALCADE, HOUSTON | HEAVY METALS, BTEX | 7/11/88 | 2B , 0 | E | |
| ALMEDA-SIMMS WASTEWATER TREATMENT PLANT | NONE | ALMEDA ROAD AT SIMMS BAYOU, SW HOUSTON | SODIUM HYPOCHLORITE | 7/15/91 | 0 , 3 | Q | |
| ALPHA-CHEM (MAINTECH/PARKEM/BFI) | 31618 | 11011 FAIRMONT PARKWAY, LAPORTE | TOC, TETRACHLOROETHYLENE | 10/17/85 | 3B , 2A | E,Q | |
| AMERICAN TEXMARK, INC. (TEXMARK RESINS) | 30654 | 900 CLINTON DRIVE | BETX, STYRENE, NAPHTHYLENE | 12/02/88 | 1A , 2A | E | |
| ANDERSON GREENWOOD FACILITY | 30269 | 5425 SOUTH RICE, HOUSTON | TCE (GW); TPH (SOILS) | 1/01/92 | 1B , 1A | E | |

TABLE 1
GROUND WATER CONTAMINATION CASE DESCRIPTIONS BY COUNTY
TEXAS WATER COMMISSION

| NEW FILE CASES NAME | FILE NUMBER | LOCATION | CONTAMINATION DESCRIPTION | DATE | ENFORCEMENT STATUS | DATA QUALITY | HB 938 |
|---|----------------|--|--|----------|-----------------------|-----------------|--------|
| ----- | | | | | | | |
| HARRIS | | | | | | | |
| IHW | | | | | | | |
| (FORMER) | | | | | | | |
| ARATEX SERVICES - HOUSTON | NONE | 903 PORT HOUSTON ST, HOUSTON | PCE,TCE,DCE | 11/01/90 | 0 , 3 | E | |
| ASHLAND CHEMICAL- DREW DIV OF | 32135 | 6121 ALMEDA GENOA ROAD, HOUSTON | DICHLOROTOLUENE,1- CHLOROMETHYLBENZENE,TOLUEN E | 10/15/88 | 3 , 4 | E | |
| BAKER HUGHES - HOUSTON (SEE REED TOOLS) | 30999 | 6247 NAVIGATION BLVD., HOUSTON, TEXAS | TRICHLOROETHYLENE,TRANS- 1,2- DICHLOROETHYLENE,TETRACHLO ROETHYLENE, VINYL CHLORIDE | 4/01/89 | 2C , 3 | E,Q | |
| BROWN & ROOT - GREEN'S BAYOU | NONE | INDUSTRIAL ROAD AT GREEN BAYOU/SHIP CHANNEL | BENZENE, TOLUENE, LOW PH | 2/16/89 | 0 , 2A | E,Q | |
| * BW/IP | 20426 | 2525 W BELLFORT, HOUSTON, TX | DCE, TRANS DCE, TCE | 7/01/91 | 2B , 2A | E | |
| BW/IP INTERN. INC. | 33875 | 1231 LUMPKIN ROAD, HOUSTON | DCE, TRANS DCE, TCE | 7/01/91 | 1B , 6 | E | |
| CHANNEL SHIPYARD CO., INC. | 32780 | 999 S. LYNCHBURG RD., HIGHLAND | PHENOL, CYANIDE, METALS, BTEX | 12/20/91 | 2C , 2A | E,Q | |
| CHARTER INTERN. OIL CO. (RESEARCH TRACT) | 52087 | NEAR INTERS. OF LAUNDALE & CENTRAL AVE, HOUSTON | BENZENE, XYLENE, CHLORINATED SOLVENT CONSTITUENTS | 2/01/86 | 2C , 1A | E | |
| CHICAGO BRIDGE & IRON (CBI-NA- CON) | 30309 | 8900 FAIRBANKS NORTH HOUSTON RD. | SULFATES, ACID | 11/30/71 | 2B , 5 | E | |
| * COOPER INDUSTRIES (CAMERON IRON WORKS) | 31267 | KATY RD AT SILBER RD, HOUSTON | ORGANICS, BTEX, METALS | 11/04/91 | 1B , 3 | E,Q | |
| * COVESUD, S.A. | 52123 | 400 N. RICHEY STREET, PASADENA | ARSENIC,COPPER,PESTICIDES, HYDROCARBON CONSTITUENTS | 11/15/91 | 1 , 1 | E | |
| CROWN CENTRAL PETROLEUM (1) | 30311 | 111 RED BLUFF ROAD | HYDROCARBONS | 12/01/88 | 3A , 5 | E,Q,V,1 | |
| CROWN CENTRAL PETROLEUM (2) | 30311 | 111 RED BLUFF ROAD | HYDROCARBONS | 12/01/88 | 3A , 5 | E,Q,V,1 | |
| DOW CHEMICAL | 30464 | BATTLEGROUND RD., LA PORT, TX. CP50253 | FREE PHASE SOLVENTS | 10/21/88 | 3A , 6 | E,Q,V,2,3 | |
| DOWELL SCHLUMBERGER - DEER PARK | 31453 | 620 HOWARD AVE., DEER PARK | TPH,VOC'S,CHLORIDE | 6/21/89 | 0 , 2A | E,Q,V,2 | |
| * ELECTROLIZING, INC. | 37712 | 7019 CORPUS CHRISTI ST., HOUSTON | CHROMIUM | 5/29/92 | 2B , 2A | E,Q | |
| ELTEX CHEMICALS - HOUSTON | 30271 | 4050 HOMESTEAD RD, HOUSTON, TEXAS | | 10/01/89 | 4A , 2A | E,Q,V,2 | |
| ETHYL | 30465 | 1000 N. SOUTH ST., PASADENA, TX. | LEAD, ETHYLENEDICHLORIDE | 2/23/87 | 3A , 5 | E,Q,V,2,3 | |
| EXXON CHEMICAL AMERICAS | 33880 | 5000 BAYWAY DR., BAYTOWN, TX | HYDROCARBONS, PCB'S | 9/17/90 | 3B , 3 | E,Q,V,2 | |
| EXXON CO USA - BAYTOWN | 30040 | DECKER DR., BAYTOWN | HYDROCARBONS, ORGANICS | 9/27/90 | 3A , 4 | E,Q,V,3 | |
| EXXON CO USA - NORTH HOUSTON | 38873 | 8700 NORTH FREEWAY | TPH, BETX | 6/01/90 | 1D , 3 | E | |
| * EXXON PIPELINE COMPANY | NONE | BAYWAY DRIVE, BAYTOWN | BENZENE | 3/31/92 | 0 , 1B | Q | |

TABLE 1
GROUND WATER CONTAMINATION CASE DESCRIPTIONS BY COUNTY
TEXAS WATER COMMISSION

| NEW FILE CASES NAME | FILE NUMBER | LOCATION | CONTAMINATION DESCRIPTION | DATE | ENFORCEMENT STATUS | DATA QUALITY | HB 938 |
|--|----------------|---|--|----------|-----------------------|-----------------|--------|
| HARRIS | | | | | | | |
| IHW | | | | | | | |
| * FLUOROCARBON - OLD KATY RD | 31402 | 10420 OLD KATY ROAD | SOLVENTS | 6/09/86 | 2D , 2A | E,Q,V,2 | Y |
| FRIENDSWOOD DEVELOPMENT | XXX07 | SORTERS ROAD, HOUSTON, TX. | ORGANICS | 2/11/87 | 1A , 6 | E,Q,V,2,3 | |
| GATX TERMINAL - GALENA PARK | 30573 | 906 CLINTON DRIVE, GALENA PARK | VOLATILES | 2/18/86 | 3A , 3,4 | E,Q,V,2,3 | |
| * GSC REALTY CORPORATION | 52142 | 614 W. BOUGH LANE, HOUSTON | TETRACHLOROETHANE, TRANS- 1,2- DICHLOROETHANE, TRICHLOROET HANE | 3/03/92 | 1D , 2A | E,Q,V,3 | |
| GULF COAST WASTE DISP AUTH - PASADENA | 37822 | 10800 BAY AREA BLVD, PASADENA | PARANITROPHENOL | 8/15/84 | 2 , 4 | E,Q | |
| GULF METALS | 39015 | NORTHEAST OF INTERSECTION OF MYKAWA AND ALMEDA-GENOA ROADS | LEAD | 11/04/88 | 2C , 6 | E,Q,V,2,3 | |
| HATHEWAY PATTERSON CORP. | 30239 | 6800 IRVINGTON BLVD | PCP, CREOSOTE | 8/24/89 | 3B , 5 | E | |
| HEARD DRUM COMPANY | 52076 | 8025 COUNT ROAD | NOT KNOWN | 9/15/91 | 4 , 1 | E | |
| * HOE-CELANESE-CL | 30022 | 9502 BAYPORT ROAD, PASADENA | METALS, SULFIDE, 1,2,EDC | 8/01/90 | 3A , 3 | E,Q,V,1,2 | |
| HOME DEPOT- LUMPKIN RD. SITE | 52088 | LUMPKIN ROAD AT I-10 | BENZENE | 4/28/88 | 2A , 2A | E,Q | |
| HUGHES TOOL DIVISION (HOUSTON) | 30323 | 5425 POLK STREET, HOUSTON, TX | TPH, SOLVENT CONSTITUENTS, PENTACHLOROPHENOL, PAHs, CYANIDE | 6/01/89 | 0 , 3 | E,Q,V | |
| INTERCONTINENTAL TERMINALS CO. | 30966 | 1943 BATTLEGROUND, DEER PARK | MTBE | 11/19/85 | 2B , 2A | E,Q,V,1 | |
| ISK BIOTECH (FERMENTA) | 30552 | 2239 HADEN RD, HOUSTON | SOLVENTS/HEAVY METALS | 12/14/88 | 3A , 5 | E,Q,V,2,3 | |
| KOPPERS CO., INC. (BEAZER) | 30419 | HARDY ST., HOUSTON, TX | PAH'S, PHENOLS, METALS | 4/01/85 | 3B , 3A | E,Q,V,1 | |
| KOPPERS COMPANY | 31386 | INDUSTRIAL PORT AT GREENSPORT GATE #5, HOUSTON, TX. | CREOSOTE, METALS | 5/04/88 | 3B , 6 | E,Q,V,2,3 | |
| LEAD PRODUCTS | 31418 | 709 N. VELASCO, HOUSTON | LEAD, CADMIUM | 2/28/85 | 2C , 3 | E,Q | |
| LONE STAR INDUSTRIES | 31022 | LOOP 610, SHIP CHANNEL, HOUSTON | HYDROCARBONS | 9/18/89 | 0 , 6 | E,Q | |
| LUBRIZOL | 30324 | 41 TIDAL RD., DEERPARK, TX. CP50077 | HYDROCARBONS | 2/05/85 | 3A , 5 | E,Q,V,1,3 | |
| LYONDELL PETROCHEMICAL - HOUSTON | 30092 | N SIDE OF HWY 225 E. OF LIGHT CO. RD. | XYLENE, ETHYL BENZ, TOLUENE, IRON | 2/19/88 | 3B , 3 | E,Q | |
| NASA, LBJ SPACE CENTER | 71022 | 2001 NASA ROAD 1 | FREON 113 | | 2B , 4 | E,Q,V,2 | |
| NL ATLAS BRADFORD | 31223 | 7707 WALLISVILLE RD., HOUSTON, TX. | SOLVENTS | 7/29/85 | 2B , 6 | E,Q,V,2,3 | |
| OCCIDENTAL - PASADENA (TENNECO) | 32621 | NO. OF MILLER CUT-OFF & E. OF BATTLE GROUND RD, LA PORTE | VOLATILE ORG. COMP. (TRICHLORETHENE, BENZENE ETC.) | 7/13/87 | 3B , 6 | E,Q,V,2,3 | |
| OCCIDENTAL CHEM CORP - DEER PARK | 30550 | DEER PARK WORKS, TIDAL RD., DEER PARK | CHLORINATED SOLVENTS | 1/01/87 | 2B , 3 | E,Q | |

TABLE 1
GROUND WATER CONTAMINATION CASE DESCRIPTIONS BY COUNTY
TEXAS WATER COMMISSION

| NEW FILE CASES NAME | FILE NUMBER | LOCATION | CONTAMINATION DESCRIPTION | DATE | ENFORCEMENT STATUS | DATA QUALITY | HB 938 |
|---|----------------|---|---|----------|-----------------------|-----------------|--------|
| HARRIS | | | | | | | |
| IHW | | | | | | | |
| * OCCIDENTAL CHEM CORP - PASADENA | 38423 | LAPORTE ROAD, PASADENA | VOLATILE ORG. COMP. (TRICHLORETHENE, BENZENE ETC.) | 7/13/87 | 3B , 4 | E,Q,V,2 | |
| PHIBRO ENERGY USA (HILL) - HOUSTON | 30520 | 9701 MANCHESTER AVE., HOUSTON, TX | HYDROCARBONS | 7/18/90 | 3B , 4 | E | |
| PRUDENTIAL REALTY GROUP-(LRLD) | 52120 | 5800 CORPORATE DRIVE, HOUSTON | BENZENE, DCE, CHROMIUM, LEAD | 9/01/91 | 1B , 1A | E,Q,V,2 | |
| REED TOOL CO. | 31202 | 6501 NAVIGATION BLVD., HOUSTON, TX 77011 | ORGANICS,METALS | 3/01/91 | 2A , 2A | E,Q | |
| RHEEM MANUF CO (PICK-A-PART SALVAGE) | 30662 | 1025 LOCKWOOD, HOUSTON | PCE, TCE, SOLVENTS | 12/28/90 | 2B , 2A | E | |
| RHONE-POULENC | 31019 | 8615 MANCHESTER RD., HOUSTON, TX. CP50095 | 1,2 DCE, AL, CHLORIDES | 10/31/88 | 3A , 2A | E,Q,V,2,3 | |
| ROHM & HAAS | 30041 | | | 2/10/87 | 3B , 4 | | |
| * ROLLINS ENVIRONMENTAL SERVICES | 01429 | | | | 3A , 4 | | |
| ROLLINS ENVR. SERVICES | 37328 | 2027 BATTLEGROUND ROAD, DEER PARK | CHLOROBENZENE, TCE, 1,2 DCE | 7/22/86 | 3A , 4 | E,Q | |
| SHELL OIL COMPANY - DEER PARK | 30007 | STATE HWY 225, DEER PARK, TX | CHLORINATED HYDROCARBONS | 1/18/89 | 3 , 4,5 | E,V,1 | |
| SO. PAC. TRANS. CO. - HOUSTON | 31547 | 4910 LIBERTY ROAD, HOUSTON, TEXAS | BENZENE, TOLUENE,NAPHTHADENE,PHENOL ,2,4,DIMETHYL PHENOL | 1/01/84 | 2B , 2A | E,Q,V,2 | |
| * SOUTH COAST TERMINALS, INC. | 32541 | 9317 E. AVE., S., HOUSTON, TX 77012 | 1,2-DICHLOROPROPANE, METHYLENE CHLORIDE, BENZENE, ARSENIC | 9/02/92 | 0 , 2A | E | |
| SOUTHWESTERN BARGE FLEET SERVICE | 31208 | 18310 MARKET ST | HYDROCARBONS | 1/12/90 | 2C , 3 | E,Q | |
| STAUFFER | 31181 | 8901 HEMPSTEAD RD., HOUSTON, TX. | PESTICIDES, BENZENE | 12/09/86 | 2B , 6 | E,Q,V,2,3 | |
| UNOCAL - MYKAWA | 74642 | 7010 MMYKAWA RD., HOUSTON, TX 77033 | LOW CONC. OF ETHYL BENZENE,XYLENE,DCE,TCE | 4/10/92 | 2B , 2A | E,Q | |
| VULCAN MATERIALS COMPANY | | SOUTH END OF PENN RD., HARRIS COUNTY | LEAD, CHROME, ARSENIC, BA, CD | 4/12/91 | 0 , 6 | E,Q | |
| WESTERN COMMERCIAL TRANS. | 31109 | 8510 EAST BELT, HOUSTON, TX. | SOLVENTS | 9/14/87 | 2B , 6 | E,Q,V,2,3 | |
| WOOD PROTECTION CO. | 52101 | 5151 S. LOOP E., HOUSTON | PENTACHLOROPHENOL | 4/05/89 | 0 , 2 | E,V,2 | |
| MSW | | | | | | | |
| BROWNING-FERRIS, MC CARTY RD LANDFILL,SEVRL WELLS | PA-261A | | TOTAL DISSOLVED SOLIDS, CHLORIDES | 11/19/91 | 0 , 2 | E,Q,V,2 | |

TABLE 1
GROUND WATER CONTAMINATION CASE DESCRIPTIONS BY COUNTY
TEXAS WATER COMMISSION

| NEW FILE CASES NAME | FILE NUMBER | LOCATION | CONTAMINATION DESCRIPTION | DATE | ENFORCEMENT STATUS | DATA QUALITY | HB 938 |
|---|------------------|---|--|--------------------|-----------------------|-----------------|--------|
| HARRIS | | | | | | | |
| PCD | | | | | | | |
| AIR PRODUCTS MFG. CORP. | 30317 | 1423 HWY. 255, PASADENA TXD990757486 | LEAD, PCB, NITROTOLUENE | 12/14/90 | 1B , 1A | E | |
| BRIO REFINING, INC. SUPERFUND SITE | | 2501 DIXIE FARM RD.(OLD CHOATE RD.) SOUTHERN HARRIS CO. 1 1/2 MILES S.W. OF GULF FRWY.(I-45 SOUTH) AT ELLINGTON FIELD EXIT | ORGANIC CHEMICALS | | 5A , 3 | E,Q,V,2,3 | |
| BULL OIL AND CHEMICAL TRANSPORTER | TXD092488 741 | 28538 N. EAST HARDY STREET, SPRING | DICHLOROETHANE | 7/11/90 | 1B , 1A | E,Q | |
| CHICAGO BRIDGE AND IRON CRYSTAL CHEMICAL SUPERFUND SITE(SOUTHERN PACIFIC) | | 8900 FAIRBANKS, NORTH HOUSTON ROAD CRYSTAL CHEMICAL CO. SUPERFUND SITE 3502 RODERDALE RD. HOUSTON, TX. | pH, SULFATE ARSENIC, PHENOL | 7/08/71 8/26/83 | 1B , 1A 5A , 3 | Q E,Q,V,2,3 | |
| DIXIE CHEMICAL CO. | TXD008088 247 | 10701 BAY AREA BLVD. | EPICHLOROHYDRIN, DICHLOROETHENE, TRICHLOROETHENE | | 1B , 1A | Q | |
| FLUOROCARBON FRENCH LIMITED SUPERFUND SITE | 987979267 | 10420 OLD KATY ROAD, HOUSTON IN N.E. HARRIS CO. 2 MILES S.W. OF CROSBY, TX. BORDERED ON N.W. BY HWY.90 AND ON S. BY GULF PUMP RD. | TRICHLOROETHYLENE VOLATILE ORGANIC COMPOUNDS, PCB | | 1B , 1A 5A , 3 | Q E,Q,V,2,3 | |
| GENEVA INDUSTRIES SUPERFUND SITE - MANY PRPS | | GENEVA INDUSTRIES 9334 CANNIFF ROAD HOUSTON, TX | ETHYLBENZENE, TCE, PCB | 1/31/88 | 5A , 3 | E,Q,V,2,3 | |
| HIGHLANDS ACID PIT (MR. HARRY JOHNSON -DECEASED) | | HIGHLANDS ACID PIT - AT END OF CLEAR LAKE DR. HIGHLANDS, TX | BENZENE, LEAD, CHROMIUM | 4/02/83 | 5B , 5 | E,Q,V,2,3 | |
| HOUSTON LEAD CO. - MR. IRVING GERGER | 31085 | 300 HOLMES RD HOUSTON | LEAD, CADMIUM, ARSENIC | 10/12/82 | 5B , 4 | E,Q,V,2,3 | |
| SIKES DISPOSAL PITS SUPERFUND SITE - MANY PRPS | | SIKES DISPOSAL PITS-EAST OF SAN JACINTO RIVER ON N. SIDE OF HWY 90, CROSBY IN HARRIS COUNTY | PHENOLS, BENZENE, TOLUENE | 6/30/85 | 5A , 3 | E,Q,V,2,3 | |
| * SILVER LEAF MANAGEMENT | | 930 GEMINI ST, .5 MILE FROM NASA, HOUSTON | DICHLOROETHENE, TRICHLOROETHENE | 3/17/93 | 1A , 1A | E | |
| SOL LYNN (INDUSTRIAL TRANSFORMERS SUPERFUND SITE | | 1415,1417, 1419 SOUTH LOOP WEST HOUSTON, TX (INDUSTRIAL TRANSFORMERS/SOL LYNN SUPERFUND SITE) | PCB, TRICHLOROETHENE | 3/23/87 | 5A , 3 | E,Q,V,2,3 | |
| SOUTH CAVALCADE STREET SUPERFUND SITE | 198803250 01 | 1.5 MILES S.W. OF INTERSECTION OF LOOP 610 AND U.S. ROUTE 59 BOUNDED BY CAVALCADE RD. TO THE NORTH | CREOSOTE CONSTITUENTS | | 5A , 3 | E,Q,V,2,3 | |
| UNKNOWN - NORTH CAVALCADE SUPERFUND SITE | | NORTH CAVALCADE STREET SUPERFUND SITE CALVACADE ST. ONE MILE WEST OF US 59 AND | CREOSOTE COMPONENTS | 8/07/86 | 5A , 3 | E,Q,V,2,3 | |

TABLE 1
GROUND WATER CONTAMINATION CASE DESCRIPTIONS BY COUNTY
TEXAS WATER COMMISSION

| NEW FILE CASES NAME | FILE NUMBER | LOCATION | CONTAMINATION DESCRIPTION | DATE | ENFORCEMENT STATUS | DATA QUALITY | HB 938 |
|------------------------------|----------------|-----------------------------------|------------------------------|----------|-----------------------|-----------------|--------|
| ----- | | | | | | | |
| HARRIS | | | | | | | |
| PCD | | | | | | | |
| 1610 N. | | | | | | | |
| PST | | | | | | | |
| | 098990 | 11294 HOMESTEAD ROAD , HOUSTON | | 5/16/91 | 2 , | E,Q | |
| A J HUNT DISTRIBUTING | 093771 | 8801 MAIN ST, HOUSTON | UNKNOWN | 10/04/89 | 2A , 2A | E,Q | |
| A N RUSCHE DIST CO | 093847 | 7330 S LAKE HOUSTON PKWY, HOUSTON | DIESEL | 10/12/89 | 2 , 2A | E,Q | |
| A N RUSCHE DIST CO | 098249 | 9223 EASTEX FWY, HOUSTON | GASOLINE, DIESEL | 3/08/91 | 2A , 1A | E,Q | |
| A N RUSCHE DIST CO | 098545 | 11404 HWY 290, HOUSTON | GASOLINE | 4/09/91 | 2A , 2A | E,Q | |
| * A N RUSCHE DIST CO | 098993 | 14036 LEE RD, HOUSTON | GASOLINE, WASTE OIL | 5/10/91 | 2A , 1A | E,Q | |
| A T & T COMMUNICATIONS INC | 098485 | 1407 JEFFERSON ST, HOUSTON | DIESEL | 3/11/91 | 2 , 3 | E,Q | |
| A-N-A FOOD STORES INC | 099480 | 7152 PARKER RD, HOUSTON | GASOLINE | 4/29/91 | 5B , 1A | E,Q | |
| * ADT SECURITY SYSTEMS | 099608 | 2710 BISSONNET, HOUSTON | GASOLINE | 7/22/91 | 2 , 2A | E,Q | |
| AIR PRODUCTS & CHEMICALS INC | 098803 | 10207 STRANG RD, LA PORTE | GASOLINE, DIESEL | 5/03/91 | 2 , 5 | E,Q | |
| ALFARO CARLOS | 102306 | 415 ALMEDA GENOA, SOUTH HOUSTON | GASOLINE, DIESEL | 3/23/92 | 2A , 1A | E,Q | |
| ALIEF ISD | 092822 | 6150 SYNOTT RD, ALIEF | GASOLINE | 4/10/89 | 2 , 4 | E,Q | |
| AMERICAN FREIGHT SYSTEMS INC | 093359 | 7345 ROUNDHOUSE, HUMBLE | UNKNOWN | 7/14/89 | 2 , 3 | E,Q | |
| AMERICAN GENERAL LIFE INS | 092072 | 2777 ALLEN PKWY, HOUSTON | GASOLINE | 8/16/88 | 2 , 4 | E,Q | |
| AMERICAS CUP YOGURT | 092946 | 913 WESTHEIMER, HOUSTON | GASOLINE | 5/08/89 | 2 , 2A | E,Q | |
| AQIL AND SON | 091377 | 8430 FULTON, HOUSTON | GASOLINE | 6/29/87 | 2 , 2A | E,Q | |
| ARCO PIPELINE COMPANY | 093335 | 16930 WALLISVILLE RD, CHANNELVIEW | GASOLINE | 7/14/89 | 2 , 2A | E,Q | |
| ARKANSAS FREIGHTWAYS INC | 094623 | 4004 IRVINGTON BLVD | | 2/08/90 | 2 , 2B | E,Q | |
| * ASTROWORLD INC | 103877 | 9001 KIRBY, HOUSTON | GASOLINE | 7/16/92 | 2 , 2A | E,Q | |
| * AT&T COMMUNICATIONS INC | 105978 | 19505 N IH 45, SPRING | DIESEL | 10/23/92 | 1 , 1A | E,Q | |
| * AUSTIN INDUSTRIES INC | 104082 | 17300 MARKET ST, CHANNELVIEW | GASOLINE, DIESEL | 6/10/92 | 2A , 1A | E,Q | |
| AVIS RENT A CAR SYSTEM | 091244 | 4931 WRIGHT RD, HOUSTON | GASOLINE | 3/13/87 | 2 , 4 | E,Q | |
| AVIS RENT A CAR SYSTEM | 093279 | 2120 LOUISIANA, HOUSTON | GASOLINE | 7/07/89 | 2A , 1A | E,Q | |
| AVIS RENT A CAR SYSTEM | 095393 | 7714 AIRPORT BLVD, HOUSTON | WASTE OIL, GASOLINE | 4/20/90 | 2 , 3 | E,Q | |
| AVIS RENT A CAR SYSTEM | 097514 | 4825 RICHMOND AVE, HOUSTON | GASOLINE | 12/13/90 | 2 , 2A | E,Q | |
| BANK ONE TEXAS | 096578 | 1800 SHERWOOD FOREST DR, HOUSTON | GASOLINE, DIESEL | 8/17/90 | 2A , 2A | E,Q | |
| BARSTAN INTERESTS INC | 092600 | 4645 BEECHNUT, HOUSTON | GASOLINE | 2/08/89 | 2 , 2A | E,Q | |
| BAY OIL CO | 094963 | 7901 LONG POINT RD, HOUSTON | GASOLINE | 2/05/90 | 2 , 2A | E,Q | |
| BEDFORD SERVICES INC | 092338 | 12400 BEDFORD, HOUSTON | DIESEL | 11/17/88 | 2 , 2A | E,Q | |
| BOB BAKER MOTORS | 097750 | 4905 N SHEPERD DR, HOUSTON | GASOLINE | 12/21/90 | 2A , 1A | E,Q | |
| BONNET RESOURCES CORP | 100790 | 601 PRESTON, HOUSTON | GASOLINE, DIESEL | 11/01/91 | 1 , 1A | E,Q | |
| * BORDEN INC | 102353 | 2020 TEXAS ST, HOUSTON | WASTE OIL | 2/24/92 | 2 , 4 | E,Q | |
| * BRESLIN JIM | 103523 | 11356 EASTEX FWY, HOUSTON | UNKNOWN | 6/18/92 | 1 , 1A | E,Q | |

TABLE 1
GROUND WATER CONTAMINATION CASE DESCRIPTIONS BY COUNTY
TEXAS WATER COMMISSION

| NEW FILE | FILE | LOCATION | CONTAMINATION | ENFORCEMENT | DATA | |
|--------------------------------|--------|--|----------------------------|-------------|---------|---------|
| CASES NAME | NUMBER | | DESCRIPTION | DATE | STATUS | QUALITY |
| | | | | | | HB 938 |
| HARRIS | | | | | | |
| PST | | | | | | |
| * BRITTON INTERESTS | 102653 | 3272 WESTHEIMER RD, HOUSTON | GASOLINE, WASTE OIL | 9/17/91 | 2A , 2A | E,Q |
| BROCK ENTERPRISES | 102060 | 2550 GENOA RED BLUFF | | 2/27/92 | 2 , 2B | E,Q |
| BROWN & ROOT INC | 097624 | 14035 INDUSTRIAL RD, HOUSTON | GASOLINE, DIESEL | 11/26/90 | 2 , 3 | E,Q |
| BROWN & ROOT INC | 099070 | 2828 CLINTON, HOUSTON | GASOLINE | 5/23/91 | 2A , 1A | E,Q |
| * BROWN & ROOT INC | 100187 | 3302 RICHARDSON, HOUSTON | GASOLINE, DIESEL, KEROSENE | 8/27/91 | 2A , 1A | E,Q |
| BROWN EXPRESS INC | 093742 | 4300 IRVINGTON, HOUSTON | DIESEL | 9/27/89 | 2A , 1A | E,Q |
| BROWNING FERRIS I SWEEPER DIV | 092446 | 3669 EASTEX FWY, HOUSTON | UNKNOWN | 12/21/88 | 2 , 2A | E,Q |
| BUDGET RENT A CAR CORPORATION | 095781 | 1010 WEBSTER, HOUSTON | GASOLINE | 6/11/90 | 2 , 3 | E,Q |
| BURNS RAY | 102061 | 3119 CAROLINE | | 3/05/92 | 2A , 2B | E,Q |
| * CAL-TEX CITRUS JUICE INC | 103992 | 402 YALE ST, HOUSTON | GASOLINE | 7/22/92 | 2A , 1A | E,Q |
| CAMCO INC | 093534 | 6501 NAVIGATION BLVD, HOUSTON | GASOLINE | 8/16/89 | 2 , 2A | E,Q |
| CARGILL STEEL AND WIRE | 091919 | 8807 LIBERTY RD, HOUSTON | GASOLINE | 5/18/88 | 2 , 2A | E,Q |
| CDI/EAST HOUSTON VENTURE I,L,P | 093790 | 1800 S LOOP 610, HOUSTON | GASOLINE | 8/22/89 | 2 , 5 | E,Q |
| CENTRAL FREIGHT LINES | 096802 | 5800 MESA RD, HOUSTON | DIESEL | 9/21/90 | 2 , 3 | E,Q |
| CENTRAL TRANSPORTATION SYS INC | 095990 | 6666 IH 45, HOUSTON | GASOLINE | 1/26/90 | 2A , 2A | E,Q |
| CHARLIE THOMAS AUTOWORLD | 096603 | 18900 EASTEX FWY, HUMBLE | GASOLINE | 8/20/90 | 2 , 2A | E,Q |
| CHAWDAHARRY RASCHID | 096549 | 4002 LOCKWOOD, HOUSTON | WASTE OIL | 7/23/90 | 5B , 3 | E,Q |
| CHEMICAL EXPRESS CARRIER | 100349 | 4706 FIDELITY, HOUSTON | GASOLINE | 9/30/91 | 2 , 2A | E,Q |
| CHEVRON PIPELINE CO | 096444 | 15210 AMERICAN PETROLEUM RD, GALENA PARK | GASOLINE | 8/10/90 | 2A , 2A | E,Q |
| * CHEVRON USA | 104722 | 9198 BELLAIRE BLVD, HOUSTON | GASOLINE | 9/05/92 | 2A , 2A | E,Q |
| * CHEVRON USA | 106125 | 191 E SAM HOUSTON N PKWY, HOUSTON | GASOLINE | 2/05/93 | 1 , 1A | E,Q |
| CHEVRON USA INC | 091085 | 3306 NAVIGATION BLVD, HOUSTON | GASOLINE | 6/11/86 | 2 , 3 | E,Q |
| CHEVRON USA INC | 091163 | 9002 CHIMNEY ROCK, HOUSTON | GASOLINE | 7/03/86 | 2 , 4 | E,Q |
| CHEVRON USA INC | 091463 | 6027 KIRBY DR, HOUSTON | GASOLINE | 9/17/87 | 2 , 3 | E,Q |
| CHEVRON USA INC | 091863 | 3503 DOWLING, HOUSTON | GASOLINE | 5/06/88 | 2B , 3 | E,Q |
| CHEVRON USA INC | 091932 | 7330 HWY 59, HOUSTON | UNKNOWN | 4/26/88 | 2A , 2A | E,Q |
| CHEVRON USA INC | 091934 | 12860 MEMORIAL DR, HOUSTON | GASOLINE | 6/10/88 | 2 , 4 | E,Q |
| CHEVRON USA INC | 092081 | 2025 CAMPBELL, HOUSTON | GASOLINE | 8/18/88 | 2 , 4 | E,Q |
| CHEVRON USA INC | 092136 | 4400 LOCKWOOD, HOUSTON | GASOLINE | 9/20/88 | 2 , 4 | E,Q |
| CHEVRON USA INC | 092157 | 14803 MEMORIAL DR, HOUSTON | GASOLINE | 9/23/88 | 2 , 4 | E,Q |
| CHEVRON USA INC | 092171 | 1021 DECKER ST, BAYTOWN | GASOLINE | 9/15/88 | 2 , 2A | E,Q |
| CHEVRON USA INC | 092197 | 7931 SOUTHWEST FWY, HOUSTON | GASOLINE | 10/07/88 | 2 , 3 | E,Q |
| CHEVRON USA INC | 092205 | 7610 EASTEX FWY, HOUSTON | GASOLINE | 10/11/88 | 2 , 3 | E,Q |
| CHEVRON USA INC | 092216 | 9602 HILLCROFT, HOUSTON | GASOLINE | 10/14/88 | 2 , 2A | E,Q |
| CHEVRON USA INC | 092262 | 8530 GULF FWY, HOUSTON | GASOLINE | 10/12/88 | 2 , 4 | E,Q |

TABLE 1
GROUND WATER CONTAMINATION CASE DESCRIPTIONS BY COUNTY
TEXAS WATER COMMISSION

| NEW FILE CASES NAME | FILE NUMBER | LOCATION | CONTAMINATION DESCRIPTION | DATE | ENFORCEMENT STATUS | DATA QUALITY | HB 938 |
|------------------------|----------------|-------------------------------|------------------------------|----------|-----------------------|-----------------|--------|
| ----- | | | | | | | |
| HARRIS | | | | | | | |
| PST | | | | | | | |
| CHEVRON USA INC | 092288 | 14920 OLD HUMBLE RD, HOUSTON | GASOLINE | 10/04/88 | 2 , 3 | E,Q | |
| CHEVRON USA INC | 092387 | 10901 BELLAIRE BLVD, HOUSTON | GASOLINE | 12/18/88 | 2A , 2A | E,Q | |
| CHEVRON USA INC | 092519 | 5851 W AIRPORT, HOUSTON | UNKNOWN | 1/18/89 | 2 , 2A | E,Q | |
| CHEVRON USA INC | 092520 | 9745 KATY FWY, HOUSTON | UNKNOWN | 1/17/89 | 2 , 4 | E,Q | |
| CHEVRON USA INC | 092642 | 13202 MEMORIAL DR, HOUSTON | UNKNOWN | 2/17/89 | 2 , 3 | E,Q | |
| CHEVRON USA INC | 092730 | 8791 KATY FWY, HEDWIG VILLAGE | UNKNOWN | 3/14/89 | 2 , 4 | E,Q | |
| CHEVRON USA INC | 092744 | 5901 HIRSCH, HOUSTON | GASOLINE | 3/14/89 | 2A , 2A | E,Q | |
| CHEVRON USA INC | 092764 | 3503 GULF FWY, HOUSTON | GASOLINE | 3/17/89 | 2A , 2A | E,Q | |
| CHEVRON USA INC | 092782 | 4103 BRAESWOOD, HOUSTON | GASOLINE | 3/27/89 | 2 , 2A | E,Q | |
| CHEVRON USA INC | 092838 | 7235 LOOP 610, HOUSTON | GASOLINE | 4/18/89 | 2A , 2A | E,Q | |
| CHEVRON USA INC | 092889 | 5001 BEECHNUT, HOUSTON | GASOLINE | 4/17/89 | 2A , 2A | E,Q | |
| CHEVRON USA INC | 092890 | 3669 1/2 EASTEX FWY, HOUSTON | GASOLINE | 4/11/89 | 2 , 2A | E,Q | |
| CHEVRON USA INC | 092931 | 6535 WESTHEIMER, HOUSTON | GASOLINE | 5/05/89 | 2 , 6 | E,Q | |
| CHEVRON USA INC | 092942 | GARTH RD, BAYTOWN | GASOLINE | 5/05/89 | 2 , 2A | E,Q | |
| CHEVRON USA INC | 093021 | 2821 RED BLUFF, PASADENA | | 5/18/89 | 2 , 2A | E,Q | |
| CHEVRON USA INC | 093108 | CALHOUN, HOUSTON | DIESEL | 6/01/89 | 2D , 2A | E,Q | |
| CHEVRON USA INC | 093252 | 10624 EASTEX FWY, HOUSTON | GASOLINE | 7/03/89 | 2 , 4 | E,Q | |
| CHEVRON USA INC | 093418 | 15830 HWY 290, HOUSTON | GASOLINE | 7/24/89 | 2 , 4 | E,Q | |
| CHEVRON USA INC | 093523 | 3818 RED BLUFF, PASADENA | GASOLINE | 8/29/89 | 2 , 2A | E,Q | |
| CHEVRON USA INC | 093774 | 550 HEIGHTS BLVD, HOUSTON | GASOLINE | 10/05/89 | 2 , 3 | E,Q | |
| CHEVRON USA INC | 093778 | 4680 BEECHNUT ST, HOUSTON | GASOLINE | 10/05/89 | 2 , 3 | E,Q | |
| CHEVRON USA INC | 093787 | 7050 TELEPHONE RD, HOUSTON | GASOLINE | 10/18/89 | 2 , 4 | E,Q | |
| CHEVRON USA INC | 093939 | 14803 IH 10, HOUSTON | GASOLINE | 10/31/89 | 2 , 4 | E,Q | |
| CHEVRON USA INC | 093940 | 901 GESSNER, HOUSTON | GASOLINE | 10/31/89 | 2 , 2A | E,Q | |
| CHEVRON USA INC | 094002 | 6343 WOODWAY, HOUSTON | GASOLINE | 11/07/89 | 2 , 3 | E,Q | |
| CHEVRON USA INC | 094055 | 13632 IH 45, HOUSTON | GASOLINE | 11/17/89 | 2A , 2A | E,Q | |
| CHEVRON USA INC | 094059 | 10315 CULLEN, HOUSTON | GASOLINE | 11/15/89 | 2 , 5 | E,Q | |
| CHEVRON USA INC | 094062 | 5020 BELLAIRE BLVD, HOUSTON | GASOLINE | 11/15/89 | 2 , 3 | E,Q | |
| CHEVRON USA INC | 094138 | 3802 WHEELER, HOUSTON | GASOLINE | 12/06/90 | 2 , 4 | E,Q | |
| CHEVRON USA INC | 094139 | 619 WAYSIDE, HOUSTON | GASOLINE | 12/11/89 | 2 , 2A | E,Q | |
| CHEVRON USA INC | 094179 | 10801 GREENWILLOW, HOUSTON | GASOLINE | 12/06/89 | 2 , 4 | E,Q | |
| CHEVRON USA INC | 094202 | 3839 SE LOOP 610, HOUSTON | GASOLINE | 12/15/89 | 2 , 2A | E,Q | |
| CHEVRON USA INC | 094207 | 11006 FM 1960, HOUSTON | GASOLINE | 12/18/89 | 2 , 5 | E,Q | |
| CHEVRON USA INC | 094318 | 28677 N IH 45, SPRING | GASOLINE | 12/19/89 | 2B , 5 | E,Q | |
| CHEVRON USA INC | 094330 | 930 E SOUTHMORE AVE, PASADENA | GASOLINE | 1/03/90 | 2 , 5 | E,Q | |

TABLE 1
GROUND WATER CONTAMINATION CASE DESCRIPTIONS BY COUNTY
TEXAS WATER COMMISSION

| NEW CASES | FILE NAME | FILE NUMBER | LOCATION | CONTAMINATION DESCRIPTION | DATE | ENFORCEMENT STATUS | DATA QUALITY | HB 938 |
|-----------|----------------------|-------------|---------------------------------------|---------------------------|----------|--------------------|--------------|--------|
| HARRIS | | | | | | | | |
| PST | | | | | | | | |
| | CHEVRON USA INC | 094400 | 12703 BISSONNET RD, HOUSTON | GASOLINE | 1/03/90 | 2 , 3 | E,Q | |
| | CHEVRON USA INC | 094548 | 7446 MARTIN LUTHER KING BLVD, HOUSTON | GASOLINE | 1/16/90 | 2 , 2A | E,Q | |
| | CHEVRON USA INC | 094791 | 6902 SPENCER HWY, PASADENA | GASOLINE | 2/07/90 | 2 , 5 | E,Q | |
| | CHEVRON USA INC | 094956 | 2004 S SHAVER, PASADENA | GASOLINE | 3/06/90 | 2 , 6 | E,Q | |
| | CHEVRON USA INC | 095320 | GARTH RD, BAYTOWN | GASOLINE | 6/21/90 | 2 , 4 | E,Q | |
| | CHEVRON USA INC | 095587 | 2601 S SHEPHERD, HOUSTON | GASOLINE | 5/09/90 | 2 , 2A | E,Q | |
| | CHEVRON USA INC | 095685 | 1619 ATASCOSITA, HUFFMAN | GASOLINE | 5/22/90 | 2 , 2A | E,Q | |
| | CHEVRON USA INC | 096088 | 9161 WALLISVILLE, HOUSTON | GASOLINE | 6/08/90 | 2 , 3 | E,Q | |
| | CHEVRON USA INC | 096090 | 3802 S GESSNER, HOUSTON | GASOLINE | 6/08/90 | 2 , 2A | E,Q | |
| | CHEVRON USA INC | 096093 | 4303 OLD SPANISH TRL, HOUSTON | GASOLINE | 5/25/90 | 2 , 2A | E,Q | |
| | CHEVRON USA INC | 096153 | 1619 FM 1960, HUFFMAN | GASOLINE | 5/22/90 | 2 , 5 | E,Q | |
| | CHEVRON USA INC | 096577 | 17502 IH 45, HOUSTON | GASOLINE | 8/23/90 | 2 , 3 | E,Q | |
| | CHEVRON USA INC | 097080 | 14810 GALVESTON , HOUSTON | | 10/29/90 | 2 , | E,Q | |
| | CHEVRON USA INC | 097543 | 4502 FM 1960, HOUSTON | GASOLINE | 6/27/90 | 2 , 3 | E,Q | |
| | CHEVRON USA INC | 098123 | 13648 HWY 249, HOUSTON | GASOLINE | 3/01/91 | 2 , 2A | E,Q | |
| | CHEVRON USA INC | 098348 | 2528 S IH 45, HOUSTON | GASOLINE | 3/25/91 | 2 , 2A | E,Q | |
| | CHEVRON USA INC | 098826 | 3502 N HWY 59, HOUSTON | GASOLINE | 5/02/91 | 2 , 2A | E,Q | |
| | CHEVRON USA INC | 099773 | 1820 BRITTMORE, HOUSTON | GASOLINE | 12/15/90 | 2 , 5 | E,Q | |
| | CHEVRON USA INC | 100438 | 9303 W IH 10, HOUSTON | GASOLINE | 10/07/91 | 2A , 2A | E,Q | |
| | CHEVRON USA INC | 100439 | HWY 149, TOMBALL | GASOLINE | 10/07/91 | 2 , 3 | E,Q | |
| * | CHEVRON USA INC | 103600 | 9101 CLINTON DR, HOUSTON | GASOLINE | 4/23/92 | 2 , 5 | E,Q | |
| * | CHEVRON USA INC | 104286 | 5415 FANNIN ST, HOUSTON | GASOLINE | 8/17/92 | 2 , 3 | E,Q | |
| * | CHEVRON USA INC | 104434 | 631 MCCARTY, HOUSTON | GASOLINE | 8/28/92 | 2A , 2A | E,Q | |
| * | CHEVRON USA INC | 104471 | 717 E JEFFERSON, HOUSTON | GASOLINE | 8/25/92 | 2A , 1A | E,Q | |
| * | CHEVRON USA INC | 104748 | 9598 S MAIN, HOUSTON | GASOLINE | 4/10/92 | 2 , 3 | E,Q | |
| * | CHEVRON USA INC | 104904 | 4005 WESTHEIMER RD, HOUSTON | GASOLINE | 2/23/90 | 1 , 1A | E,Q | |
| * | CHRISTY (MRS) G W JR | 105105 | 21 SPENCER HWY, HOUSTON | GASOLINE | 10/21/92 | 1 , 1A | E,Q | |
| | CHRYSLER REALTY CORP | 096094 | 6902 IH 45, HOUSTON | GASOLINE, DIESEL | 5/14/90 | 2 , 4 | E,Q | |
| | CIRCLE K CORP | 091108 | 1007 1ST ST, HUMBLE | GASOLINE | 8/16/86 | 2 , 2A | E,Q | |
| | CIRCLE K CORP | 091235 | 5720 CLAREWOOD, HOUSTON | GASOLINE | 2/13/87 | 2 , 2A | E,Q | |
| | CIRCLE K CORP | 091285 | 3124 OLD HWY 146, LA PORTE | | 4/27/87 | 2 , 2A | E,Q | |
| | CIRCLE K CORP | 091400 | 13006 ALDINE, HOUSTON | GASOLINE | 7/21/87 | 2 , 4 | E,Q | |
| | CIRCLE K CORP | 093416 | 3920 LOCKWOOD DR, HOUSTON | GASOLINE | 7/11/89 | 2 , 3 | E,Q | |
| | CIRCLE K CORP | 093457 | 2110 ALEXANDER, BAYTOWN | GASOLINE | 7/31/89 | 2 , 4 | E,Q | |
| | CIRCLE K CORP | 093545 | 6200 WESTHEIMER, HOUSTON | GASOLINE | 8/18/89 | 2 , 3 | E,Q | |

TABLE 1
GROUND WATER CONTAMINATION CASE DESCRIPTIONS BY COUNTY
TEXAS WATER COMMISSION

| NEW FILE CASES NAME | FILE NUMBER | LOCATION | CONTAMINATION DESCRIPTION | DATE | ENFORCEMENT STATUS | DATA QUALITY | HB 938 |
|------------------------|----------------|---------------------------------|------------------------------|----------|-----------------------|-----------------|--------|
| ----- | | | | | | | |
| HARRIS | | | | | | | |
| . PST | | | | | | | |
| | 095112 | 1109 TELEPHONE RD, HOUSTON | GASOLINE | 1/09/90 | 2 , 5 | E,Q | |
| * | 104050 | 2404 BAY AREA BLVD, HOUSTON | GASOLINE | 7/28/92 | 2A , 2A | E,Q | |
| * | 105149 | 23115 ALDINE WESTFIELD, HOUSTON | GASOLINE | 3/22/91 | 2A , 2A | E,Q | |
| | 091949 | 1103 W MAIN, LA PORTE | GASOLINE | 6/10/88 | 2 , 2A | E,Q | |
| | 097516 | 6512 S RICE, BELLAIRE | GASOLINE | 12/13/90 | 2 , 3 | E,Q | |
| | 096452 | 9300 S CENTERPOINT , HOUSTON | GASOLINE | 7/20/90 | 2A , 2A | E,Q | |
| | 092222 | 2800 BISSONNET, HOUSTON | GASOLINE | 10/03/88 | 2 , 5 | E,Q | |
| | 095675 | 9300 S CENTER POINT, HOUSTON | GASOLINE | 5/15/90 | 1 , 1A | E,Q | |
| | 092750 | 95 E CROSSTIMBERS, HOUSTON | UNKNOWN | 3/14/89 | 2 , 2A | E,Q | |
| | 095988 | 3411 FM 1960, HUMBLE | GASOLINE | 6/25/90 | 2 , 4 | E,Q | |
| * | 096630 | 5300 KIRBY DR, HOUSTON | GASOLINE | 7/25/90 | 2 , 2A | E,Q | |
| * | 099379 | 16901 JFK BLVD, HOUSTON | JET FUEL | 6/21/91 | 2A , 2A | E,Q | |
| * | 104023 | 12699 MEMORIAL, HOUSTON | GASOLINE | 5/05/92 | 2 , 4 | E,Q | |
| | 091464 | 3901 TRAIL MOBIL DR, HOUSTON | DIESEL | 9/09/87 | 2 , 2A | E,Q | |
| | 093005 | 6110 RED BLUFF, PASADENA | DIESEL | 5/01/89 | 2B , 3 | E,Q | |
| | 095134 | 4847 BLAFFER, HOUSTON | DIESEL | 3/19/90 | 2A , 2A | E,Q | |
| | 098169 | 8426 TRAVELAIR, HOUSTON | WASTE OIL, OTHER | 3/06/91 | 2 , 2A | E,Q | |
| * | 100911 | 9303 JENSEN DR, HOUSTON | GASOLINE | 10/11/91 | 2 , 4 | E,Q | |
| | 092012 | 13131 ALMEDA, HOUSTON | GASOLINE | 6/13/88 | 2 , 2A | E,Q | |
| | 098409 | 4815 CLINTON, HOUSTON | GASOLINE | 3/15/91 | 2 , 4 | E,Q | |
| | 095716 | 3510 LEELAND, HOUSTON | GASOLINE | 4/18/90 | 1 , 1A | E,Q | |
| | 093676 | 4661 WRIGHT RD, HOUSTON | GASOLINE | 9/06/89 | 2 , 3 | E,Q | |
| | 099849 | ELLINGTON FIELD, HOUSTON | CHEMICAL | | 2A , 2A | E,Q | |
| | 091157 | 10802 WESTHEIMER BLVD, HOUSTON | | 10/06/86 | 2 , 2A | E,Q | |
| | 091207 | 2230 WIRT, HOUSTON | | 1/26/87 | 2 , 4 | E,Q | |
| | 091330 | 5720 BELLAIRE BLVD, HOUSTON | | 4/16/87 | 2 , 4 | E,Q | |
| | 091654 | 7802 BELLFORT, HOUSTON | GASOLINE | 1/22/88 | 2B , 3 | E,Q | |
| | 091757 | 5902 SPENCER RD, PASADENA | GASOLINE | 3/18/88 | 2 , 2A | E,Q | |
| | 092551 | 10030 BISSONNET, HOUSTON | GASOLINE | 1/23/89 | 2 , 3 | E,Q | |
| | 093111 | 8430 STELLA LINK, HOUSTON | GASOLINE | 6/02/89 | 2 , 3 | E,Q | |
| | 093588 | 22102 LOOP 494, KINGWOOD | GASOLINE | 9/08/89 | 2A , 6 | E,Q | |
| | 093633 | 1520 BINGLE, HOUSTON | GASOLINE | 9/18/89 | 2 , 2A | E,Q | |
| | 093684 | 7227 JENSEN, HOUSTON | GASOLINE | 9/27/89 | 2 , 5 | E,Q | |
| | 094070 | 1402 COLLEGE ST, SOUTH HOUSTON | GASOLINE | 10/24/89 | 2 , 2A | E,Q | |
| | 094084 | 929 FEDERAL, HOUSTON | GASOLINE | 11/16/89 | 2 , 4 | E,Q | |

TABLE 1
GROUND WATER CONTAMINATION CASE DESCRIPTIONS BY COUNTY
TEXAS WATER COMMISSION

| NEW FILE | FILE | LOCATION | CONTAMINATION | ENFORCEMENT | DATA | HB 938 |
|----------------------------------|--------|----------------------------------|---------------|-------------|---------|---------|
| CASES NAME | NUMBER | | DESCRIPTION | DATE | STATUS | QUALITY |
| ----- | | | | | | |
| HARRIS | | | | | | |
| PST | | | | | | |
| DIAMOND SHAMROCK REF & MKTG CO | 094929 | 5115 N MCCARTY DR, HOUSTON | GASOLINE | 1/18/90 | 2 , 2A | E,Q |
| DIAMOND SHAMROCK REF & MKTG CO | 094964 | 7902 JENSEN DR, HOUSTON | DIESEL | 2/08/90 | 2 , 5 | E,Q |
| DIAMOND SHAMROCK REF & MKTG CO | 095157 | 3949 BELLAIRE, HOUSTON | GASOLINE | 1/02/90 | 2 , 4 | E,Q |
| DIAMOND SHAMROCK REF & MKTG CO | 096092 | 10110 TELEPHONE RD, HOUSTON | GASOLINE | 5/21/90 | 2 , 2A | E,Q |
| DIAMOND SHAMROCK REF & MKTG CO | 096585 | 8517 HEMPSTEAD, HOUSTON | GASOLINE | 6/18/90 | 2A , 2A | E,Q |
| DIAMOND SHAMROCK REF & MKTG CO | 096662 | 2443 LITTLE YORK, HOUSTON | GASOLINE | 9/06/90 | 2 , 3 | E,Q |
| DIAMOND SHAMROCK REF & MKTG CO | 096686 | 6125 CHIMNEY ROCK, HOUSTON | GASOLINE | 8/31/90 | 2 , 3 | E,Q |
| DIAMOND SHAMROCK REF & MKTG CO | 097042 | 7963 BELLFORT RD, HOUSTON | GASOLINE | 10/22/90 | 2 , 2A | E,Q |
| DIAMOND SHAMROCK REF & MKTG CO | 097359 | 823 EDGEBROOK, HOUSTON | GASOLINE | 11/14/90 | 2B , 3 | E,Q |
| DIAMOND SHAMROCK REF & MKTG CO | 097752 | 4295 BRITTMORE RD, HOUSTON | GASOLINE | 1/10/91 | 2 , 4 | E,Q |
| DIAMOND SHAMROCK REF & MKTG CO | 097799 | 11603 BISSONNET, HOUSTON | GASOLINE | 12/21/90 | 2B , 5 | E,Q |
| DIAMOND SHAMROCK REF & MKTG CO | 097800 | 11190 BEECHNUT, HOUSTON | GASOLINE | 12/21/90 | 1 , 1A | E,Q |
| DIAMOND SHAMROCK REF & MKTG CO | 099024 | 1339 WESTHEIMER RD, HOUSTON | GASOLINE | 5/14/91 | 2 , 2A | E,Q |
| DIAMOND SHAMROCK REF & MKTG CO | 099228 | 12155 ALIEF CLODINE, HOUSTON | GASOLINE | 12/20/90 | 2 , 3 | E,Q |
| * DIAMOND SHAMROCK REF & MKTG CO | 099446 | 11419 W HARDY, HOUSTON | GASOLINE | 7/08/91 | 2A , 1A | E,Q |
| DIAMOND SHAMROCK REF & MKTG CO | 099779 | 4310 OLD SPANISH TRL, HOUSTON | GASOLINE | 8/06/91 | 2A , 1A | E,Q |
| * DIAMOND SHAMROCK REF & MKTG CO | 100536 | 202 CAVALCADE, HOUSTON | GASOLINE | 10/10/91 | 2 , 3 | E,Q |
| * DIAMOND SHAMROCK REF & MKTG CO | 104161 | 1111 SILBER RD, HOUSTON | GASOLINE | 9/11/90 | 2A , 2A | E,Q |
| DIENNA SIMPKINS CO | 095092 | 250 PENNBRIGHT DR | | 3/06/90 | 2D , 1A | E,Q |
| DILUCCA STEVE | 091413 | 3423 E FM 1960, HOUSTON | | 11/14/86 | 2B , 5 | E,Q |
| DRESSER RAND | 096649 | 1210 W SAM HOUSTON PKWY, HOUSTON | DIESEL | 9/04/90 | 2A , 2A | E,Q |
| EASTEX INC | 101227 | 4862 BEECHNUT, HOUSTON | UNKNOWN | 3/06/91 | 2A , 2A | E,Q |
| EBE REALTY | 097184 | 6010 RICHMOND AVE, HOUSTON | UNKNOWN | 10/10/90 | 2 , 5 | E,Q |
| EDDY REFINING | 099993 | SERGEANT M GARCIA BLVD, HOUSTON | GASOLINE | 8/26/91 | 2A , 1A | E,Q |
| * EL HAKAM BAKRI MIDDLE EAST | 102893 | 11827 CHIMNEY ROCK, HOUSTON | GASOLINE | 12/24/91 | 2A , 2A | E,Q |
| EMERALD MARKETING COMPANY | 092272 | 322 RAYFORD, SPRING | GASOLINE | 10/28/88 | 2 , 4 | E,Q |
| EMERY WORLDWIDE ACF COMPANY | 093206 | 271 MCCARTY, HOUSTON | GASOLINE | 6/09/89 | 2 , 3 | E,Q |
| ENTERPRISE LEASING | 100036 | 9203 N IH 45, HOUSTON | GASOLINE | 8/28/91 | 2 , 2A | E,Q |
| ENTEX INC | 094347 | 4615 NAVIGATION, HOUSTON | WASTE OIL | 11/17/89 | 2 , 2A | E,Q |
| ENTEX INC | 094813 | 200 REPUBLIC, BAYTOWN | GASOLINE | 2/12/90 | 2A , 2A | E,Q |
| ENTEX-DIV OF ARKLA INC | 097723 | 900 LOCKWOOD, HOUSTON | GASOLINE | 1/08/91 | 2 , 6 | E,Q |
| * ESTATE JACK & MARGARD GILBERT | 102587 | 5010 TERMINAL ST, BELLAIRE | GASOLINE | 11/09/91 | 2A , 1A | E,Q |
| * EVANS OIL CO | 105146 | 422 W NASA RD 1, WEBSTER | GASOLINE | 3/10/92 | 1 , 1A | E,Q |
| EVERETT, R B | 095335 | 3118 TEXAS, HOUSTON | DIESEL | 4/02/90 | 2A , 2A | E,Q |
| EXXON CO USA | 091013 | 8700 N IH 45, HOUSTON | GASOLINE | 3/09/84 | 2D , 2A | E,Q |

TABLE 1
GROUND WATER CONTAMINATION CASE DESCRIPTIONS BY COUNTY
TEXAS WATER COMMISSION

| NEW FILE CASES NAME | FILE NUMBER | LOCATION | CONTAMINATION DESCRIPTION | DATE | ENFORCEMENT STATUS | DATA QUALITY | HB 938 |
|------------------------|----------------|--------------------------------------|------------------------------|----------|-----------------------|-----------------|--------|
| ----- | | | | | | | |
| HARRIS | | | | | | | |
| PST | | | | | | | |
| EXXON CO USA | 093326 | 4710 KATY FWY, HOUSTON | GASOLINE | | 2 , 6 | E,Q | |
| EXXON CO USA | 093345 | 2602 RICHMOND AVE, HOUSTON | GASOLINE | 7/14/89 | 2 , 6 | E,Q | |
| EXXON CO USA | 093435 | 14309 W MONTGOMERY, HOUSTON | GASOLINE | 8/04/89 | 2 , 6 | E,Q | |
| EXXON CO USA | 094071 | 6402 FM 1960, HOUSTON | GASOLINE | 11/21/89 | 2 , 6 | E,Q | |
| EXXON COMPANY USA | 091038 | 8015 EAST FWY, HOUSTON | GASOLINE | 8/13/85 | 2A , 2A | E,Q | |
| EXXON COMPANY USA | 091100 | 7470 BELLFORT, HOUSTON | GASOLINE | 7/30/86 | 2 , 5 | E,Q | |
| EXXON COMPANY USA | 091120 | 290 RANKIN RD, HOUSTON | GASOLINE | 9/12/86 | 2B , 6 | E,Q | |
| EXXON COMPANY USA | 091299 | 2405 BAY AREA, CLEAR LAKE | GASOLINE | 5/11/87 | 2 , 4 | E,Q | |
| EXXON COMPANY USA | 091347 | 13350 ALMEDA, HOUSTON | GASOLINE | 6/12/87 | 2 , 4 | E,Q | |
| EXXON COMPANY USA | 091489 | 2521 S POST OAK, HOUSTON | GASOLINE | 10/09/87 | 2 , 5 | E,Q | |
| EXXON COMPANY USA | 091498 | 8002 KIRBY DR, HOUSTON | GASOLINE | 4/27/87 | 2 , 4 | E,Q | |
| EXXON COMPANY USA | 091524 | 9670 WESTHEIMER RD, HOUSTON | GASOLINE | 4/10/87 | 2 , 4 | E,Q | |
| EXXON COMPANY USA | 091550 | 4651 SPENCER HWY, PASADENA | GASOLINE | 12/03/87 | 2 , 3 | E,Q | |
| EXXON COMPANY USA | 091573 | 10010 LAPORTE FWY, HOUSTON | GASOLINE | 12/16/87 | 2 , 4 | E,Q | |
| EXXON COMPANY USA | 091574 | 4450 W FM 1960, HOUSTON | GASOLINE | 12/16/87 | 2 , 3 | E,Q | |
| EXXON COMPANY USA | 091576 | 5302 W BELLFORT, HOUSTON | GASOLINE | 12/16/87 | 2 , 3 | E,Q | |
| EXXON COMPANY USA | 091579 | 13211 MEMORIAL DR, HOUSTON | GASOLINE | 12/21/87 | 2 , 5 | E,Q | |
| EXXON COMPANY USA | 091689 | 4946 BEECHNUT, HOUSTON | GASOLINE | 2/22/88 | 2 , 4 | E,Q | |
| EXXON COMPANY USA | 091696 | 9998 HEMPSTEAD HWY, HOUSTON | GASOLINE | 2/01/88 | 2 , 4 | E,Q | |
| EXXON COMPANY USA | 091893 | 100 W PARKWOOD, FRIENDSWOOD | GASOLINE | 5/17/88 | 2 , 5 | E,Q | |
| * EXXON COMPANY USA | 092002 | 7102 BEECHNUT, HOUSTON | GASOLINE | 6/28/88 | 2 , 2A | E,Q | |
| EXXON COMPANY USA | 092083 | 1 W TEXAS, BAYTOWN | GASOLINE | 8/11/88 | 2 , 3 | E,Q | |
| EXXON COMPANY USA | 092182 | 2211 N FREEWAY @ N. MAIN ST, HOUSTON | GASOLINE | 8/03/88 | 5B , 4 | E,Q | |
| EXXON COMPANY USA | 092183 | 2424 OLD SPANISH TRL, HOUSTON | GASOLINE | 8/03/88 | 2 , 4 | E,Q | |
| EXXON COMPANY USA | 092186 | 7699 KATY FWY, HOUSTON | GASOLINE | 7/06/88 | 2 , 4 | E,Q | |
| EXXON COMPANY USA | 092355 | 12303 EASTEX FWY, HOUSTON | GASOLINE | 11/28/88 | 2 , 2A | E,Q | |
| EXXON COMPANY USA | 092395 | 1220 N WAYSIDE, HOUSTON | GASOLINE | 11/14/88 | 2 , 4 | E,Q | |
| EXXON COMPANY USA | 092397 | SOUTHMORE, HOUSTON | GASOLINE | 11/14/88 | 2 , 4 | E,Q | |
| EXXON COMPANY USA | 092398 | 7101 HARRISBURG, HOUSTON | GASOLINE | 11/14/88 | 2 , 4 | E,Q | |
| EXXON COMPANY USA | 092438 | 3402 S RICHEY, HOUSTON | GASOLINE | 11/17/88 | 2 , 3 | E,Q | |
| EXXON COMPANY USA | 092497 | 7002 GULF FWY, HOUSTON | GASOLINE | 1/07/89 | 2 , 4 | E,Q | |
| EXXON COMPANY USA | 092570 | 12988 MARKET ST, HOUSTON | GASOLINE | 2/08/89 | 2 , 4 | E,Q | |
| EXXON COMPANY USA | 092687 | 8588 LONG POINT RD, HOUSTON | GASOLINE | 3/10/89 | 2 , 2A | E,Q | |
| EXXON COMPANY USA | 092729 | 2707 MARKET ST, BAYTOWN | GASOLINE | 3/09/89 | 2 , 4 | E,Q | |
| EXXON COMPANY USA | 092784 | IH 45, HOUSTON | GASOLINE | 3/23/89 | 2 , 4 | E,Q | |

TABLE 1
GROUND WATER CONTAMINATION CASE DESCRIPTIONS BY COUNTY
TEXAS WATER COMMISSION

| NEW CASES | FILE NAME | FILE NUMBER | LOCATION | CONTAMINATION DESCRIPTION | DATE | ENFORCEMENT STATUS | DATA QUALITY | HB 938 |
|-----------|-------------------|-------------|------------------------------|---------------------------|----------|--------------------|--------------|--------|
| HARRIS | | | | | | | | |
| PST | | | | | | | | |
| | EXXON COMPANY USA | 092825 | 4423 SAN FELIPE, HOUSTON | GASOLINE | 11/14/88 | 2 , 2A | E,Q | |
| | EXXON COMPANY USA | 092859 | 3209 N SHEPARD DR, HOUSTON | UNKNOWN | 4/18/89 | 2 , 5 | E,Q | |
| | EXXON COMPANY USA | 093019 | 7618 BELLAIRE, HOUSTON | GASOLINE | 5/17/89 | 2 , 4 | E,Q | |
| | EXXON COMPANY USA | 093148 | 224 N MAIN, HIGHLANDS | GASOLINE | 6/15/89 | 2 , 3 | E,Q | |
| | EXXON COMPANY USA | 093201 | 5706 WESTHEIMER, HOUSTON | GASOLINE | 6/16/89 | 2 , 4 | E,Q | |
| | EXXON COMPANY USA | 093305 | 4255 HWY 6, HOUSTON | GASOLINE | 7/12/89 | 2 , 3 | E,Q | |
| | EXXON COMPANY USA | 093343 | 8520 MESA RD, HOUSTON | GASOLINE | 7/24/89 | 2 , 2A | E,Q | |
| | EXXON COMPANY USA | 093528 | 11038 WESTHEIMER, HOUSTON | GASOLINE | 8/21/89 | 2 , 4 | E,Q | |
| | EXXON COMPANY USA | 093585 | 17725 JFK BLVD, HOUSTON | JET FUEL | 9/15/89 | 2 , 2A | E,Q | |
| | EXXON COMPANY USA | 093620 | 7006 N HWY 6, HOUSTON | GASOLINE | 9/13/89 | 2B , 3 | E,Q | |
| | EXXON COMPANY USA | 094320 | 9506 STELLA LINK, HOUSTON | GASOLINE | 12/20/89 | 2 , 3 | E,Q | |
| | EXXON COMPANY USA | 094673 | 10633 IH 10, HOUSTON | GASOLINE | 1/16/90 | 2B , 5 | E,Q | |
| | EXXON COMPANY USA | 094697 | 1090 KINGWOOD DR, KINGWOOD | GASOLINE | 1/11/90 | 2 , 2A | E,Q | |
| | EXXON COMPANY USA | 095329 | 9278 N HWY 59, HOUSTON | WASTE OIL | 4/06/90 | 2 , 5 | E,Q | |
| | EXXON COMPANY USA | 095524 | 950 PASADENA FRWY, PASADENA | GASOLINE | 4/18/90 | 2A , 2A | E,Q | |
| | EXXON COMPANY USA | 095583 | 8903 WESTHEIMER, HOUSTON | GASOLINE | 5/03/90 | 2 , 2A | E,Q | |
| | EXXON COMPANY USA | 095586 | RICHMOND AVE, HOUSTON | GASOLINE | 5/09/90 | 2 , 4 | E,Q | |
| | EXXON COMPANY USA | 095887 | 9403 IH 45, HOUSTON | GASOLINE | 4/04/90 | 2 , 2A | E,Q | |
| | EXXON COMPANY USA | 096478 | 5216 RICHMOND AVE, HOUSTON | GASOLINE | 8/14/90 | 2 , 4 | E,Q | |
| | EXXON COMPANY USA | 097111 | 7702 EASTEX FWY, HOUSTON | GASOLINE | 11/01/90 | 2A , 2A | E,Q | |
| | EXXON COMPANY USA | 097126 | 17334 HWY 90, HOUSTON | GASOLINE, WASTE OIL | 6/26/90 | 2A , 2A | E,Q | |
| | EXXON COMPANY USA | 097143 | 9670 WESTHEIMER, HOUSTON | GASOLINE | 11/01/90 | 2A , 2A | E,Q | |
| | EXXON COMPANY USA | 097622 | 13200 BELLAIRE BLVD, HOUSTON | GASOLINE | 12/04/90 | 2 , 4 | E,Q | |
| | EXXON COMPANY USA | 097971 | 12697 BISSONNET AVE, HOUSTON | GASOLINE | 2/08/91 | 2A , 1A | E,Q | |
| | EXXON COMPANY USA | 098036 | 5138 SAN FELIPE, HOUSTON | GASOLINE | 10/19/90 | 2 , 2A | E,Q | |
| | EXXON COMPANY USA | 098091 | 5618 AVE B, CROSBY | GASOLINE | 2/25/91 | 2 , 3 | E,Q | |
| | EXXON COMPANY USA | 098246 | 10300 S POST OAK, HOUSTON | GASOLINE | 2/11/91 | 2 , 3 | E,Q | |
| | EXXON COMPANY USA | 098681 | 10521 GULF FWY, HOUSTON | GASOLINE | 4/16/91 | 2A , 2A | E,Q | |
| | EXXON COMPANY USA | 098800 | 101 S ALEXANDER, BAYTOWN | GASOLINE | 4/22/91 | 2 , 2A | E,Q | |
| | EXXON COMPANY USA | 098962 | 201 CRAWFORD, HOUSTON | GASOLINE | 3/05/91 | 2 , 2A | E,Q | |
| | EXXON COMPANY USA | 098968 | 10831 BISSONNET, HOUSTON | GASOLINE | 12/14/90 | 2 , 4 | E,Q | |
| | EXXON COMPANY USA | 099016 | 12355 KATY FWY, HOUSTON | GASOLINE | 4/05/91 | 2 , 2A | E,Q | |
| | EXXON COMPANY USA | 099417 | 7050 SOUTHWEST FWY, HOUSTON | GASOLINE | 7/02/91 | 2 , 2A | E,Q | |
| | EXXON COMPANY USA | 099659 | 14101 HWY 290, HOUSTON | GASOLINE | 7/16/91 | 2 , 2A | E,Q | |
| | EXXON COMPANY USA | 099859 | 1201 W 43RD ST, HOUSTON | GASOLINE | 8/13/91 | 2 , 2A | E,Q | |

TABLE 1
GROUND WATER CONTAMINATION CASE DESCRIPTIONS BY COUNTY
TEXAS WATER COMMISSION

| NEW FILE CASES NAME | FILE NUMBER | LOCATION | CONTAMINATION DESCRIPTION | DATE | ENFORCEMENT STATUS | DATA QUALITY | HB 938 |
|--------------------------------|----------------|-------------------------------------|--------------------------------|----------|-----------------------|-----------------|--------|
| HARRIS | | | | | | | |
| PST | | | | | | | |
| EXXON COMPANY USA | 099960 | 6802 KIRBY DR, HOUSTON | GASOLINE | 1/16/91 | 2, 2A | E,Q | |
| EXXON COMPANY USA | 100159 | 14602 MEMORIAL DR, HOUSTON | GASOLINE | 8/22/91 | 2, 3 | E,Q | |
| EXXON COMPANY USA | 100417 | 6021 ALMEDA RD, HOUSTON | GASOLINE | 9/07/90 | 2A, 1A | E,Q | |
| EXXON COMPANY USA | 101846 | 7202 BISSONNET RD, HOUSTON | GASOLINE | 1/24/92 | 2, 2A | E,Q | |
| EXXON COMPANY USA | 102307 | 4603 SOUTHWEST FWY, HOUSTON | GASOLINE | 6/06/91 | 2A, 2A | E,Q | |
| * EXXON COMPANY USA | 103860 | 717 W MAIN ST, BAYTOWN | GASOLINE | 6/01/92 | , 6 | E,Q | |
| * EXXON COMPANY USA | 104760 | 5601 SOUTHWEST FWY, HOUSTON | GASOLINE | 5/08/92 | 2A, 2A | E,Q | |
| * EXXON COMPANY USA | 105012 | 11656 EASTEX FWY, HOUSTON | GASOLINE | 6/01/92 | 1, 1A | E,Q | |
| FAST STOP CONOCO | 093002 | 2819 QUITMAN, HOUSTON | GASOLINE, WASTE OIL | 5/08/89 | 2B, 5 | E,Q | |
| FDIC | 093984 | 5611 SPENCER HWY, PASADENA | GASOLINE | 10/31/89 | 2, 3 | E,Q | |
| FDIC | 098098 | 812 SHELDON RD, CHANNELVIEW | WASTE OIL, CHEMICAL | 2/27/91 | 2, 2A | E,Q | |
| * FDIC | 103800 | 4000 BELLAIRE BLVD, HOUSTON | UNKNOWN | 7/13/92 | , 6 | E,Q | |
| FDIC C/O AMRESKO MGMT INC | 096087 | 605 W GRAY, HOUSTON | GASOLINE | 6/20/90 | 2, 4 | E,Q | |
| FIESTA MART INC | 096407 | 6200 BELLAIRE BLVD, HOUSTON | GASOLINE | 7/17/90 | 1, 1A | E,Q | |
| * FIESTA MART INC | 099731 | 5600 MYKAWA, HOUSTON | GASOLINE | 5/23/91 | 1, 1A | E,Q | |
| * FIESTA MART INC | 104225 | 12200 E FREEWAY, HOUSTON | GASOLINE | 7/27/92 | 2, 2A | E,Q | |
| * FIRST GIBRALTAR BANK | 102635 | 9703 WESTHEIMER RD, HOUSTON | GASOLINE | 4/13/92 | 2A, 2A | E,Q | |
| FIRST INTERSTATE BANK | 093825 | 5200 SPENCER RD, PASADENA | GASOLINE | 10/03/89 | 2, 3 | E,Q | |
| FIRST INTERSTATE BANK | 094932 | 1525 WILBURFORCE, HOUSTON | GASOLINE | 12/19/89 | 2, 4 | E,Q | |
| FIRST INTERSTATE BANK | 101554 | 4010 S BRAESWOOD, HOUSTON | GASOLINE, DIESEL, WASTE OIL | 1/17/92 | 2, 3 | E,Q | |
| FIRST INTERSTATE BANK OF TEXAS | 093829 | 3500 PARKER RD, HOUSTON | GASOLINE | 10/03/89 | 2, 6 | E,Q | |
| FIRST SOUTHEAST CORP | 095224 | RICHMOND AVE, HOUSTON | GASOLINE | 3/05/90 | 5B, 3 | E,Q | |
| FORD CHEMICAL AND SERVICE INC | 096080 | 3310 PASADENA, PASADENA | CHEMICAL | 3/15/90 | 2, 6 | E,Q | |
| FORD LAND DEVELOPMENT | 099572 | 4410 WESTHEIMER RD, HOUSTON | WASTE OIL | 1/10/91 | 2, 2A | E,Q | |
| * FREEWAY OAKS INC | 100246 | 2610 BROADWAY, HOUSTON | GASOLINE | | , 6 | E,Q | |
| * FRITO-LAY INC | 094349 | 2222 CENTRAL, HOUSTON | GASOLINE | 12/14/89 | 2, 3 | E,Q | |
| FUEL DISTRIBUTORS INC | 091436 | 6002 CLINTON, HOUSTON | GASOLINE | 8/21/87 | 2, 6 | E,Q | |
| * GARDNER CONSTRUCTION CO | 104604 | 10150 OLD KATY RD, HOUSTON | GASOLINE | 9/14/92 | 2A, 1A | E,Q | |
| GENERAL RENT A CAR | 096405 | 7718 AIRPORT BLVD, HOUSTON | GASOLINE | 7/11/90 | 2, 5 | E,Q | |
| GERRIE, GERALD | 091924 | 3209 HWY 146, BAYTOWN | GASOLINE | 5/11/88 | 2, 2A | E,Q | |
| GILLIES BUILDING CORP | 095109 | 3654 W 11TH, HOUSTON | GASOLINE | 2/20/90 | 2, 2A | E,Q | |
| GOODSON HONDA | 095219 | 9702 OLD KATY RD, HOUSTON | GASOLINE, WASTE OIL | 2/26/90 | 2, 2A | E,Q | |
| * GOODSON IMPORTS | 101321 | 11711 S IH 45, HOUSTON | GASOLINE, WASTE OIL | 11/04/91 | 2, 4 | E,Q | |
| GRAHAM, TC | 094529 | 3645 UNIVERSITY, WEST UNIVERSITY PL | GASOLINE | 1/19/90 | 2, 3 | E,Q | |

TABLE 1
GROUND WATER CONTAMINATION CASE DESCRIPTIONS BY COUNTY
TEXAS WATER COMMISSION

| NEW FILE CASES NAME | FILE NUMBER | LOCATION | CONTAMINATION DESCRIPTION | DATE | ENFORCEMENT STATUS | DATA QUALITY | HB 938 |
|------------------------------|----------------|----------------------------------|--------------------------------|----------|-----------------------|-----------------|--------|
| HARRIS | | | | | | | |
| PST | | | | | | | |
| * GREENE M SCOTT | 103407 | 1115 HAMBLN RD, KINGWOOD | GASOLINE | 1/03/92 | 5B , 1A | E,Q | |
| GREYHOUND BUS LINES INC | 091440 | 1710 DELANO, HOUSTON | DIESEL | 8/24/87 | 2 , 3 | E,Q | |
| GROTH CORP | 095035 | 1202 HAHLO ST, HOUSTON | GASOLINE | 2/20/90 | 2 , 4 | E,Q | |
| GTE | 091306 | 8200 N MAIN, BAYTOWN | | 10/07/86 | 2 , 4 | E,Q | |
| GTE SOUTHWEST INC | 094820 | 418 HARE RD, CROSBY | DIESEL | 2/16/90 | 2A , 6 | E,Q | |
| HANDY HARDWARE WHOLESALE INC | 094801 | 8300 TEWANTIN DR, HOUSTON | DIESEL | 2/20/90 | 2 , 2A | E,Q | |
| HARKEN MARKETING COMPANY | 096404 | 13114 ALMEDA | | 7/09/90 | 1 , 1A | E,Q | |
| HARRIS COUNTY | 097962 | 1320 PRESTON, HOUSTON | GASOLINE | 2/08/91 | 2 , 2A | E,Q | |
| * HARRIS COUNTY MUD #102 | 094980 | 15300 FALMOUTH, HOUSTON | DIESEL | 3/06/90 | 1 , 1A | E,Q | |
| HARRIS COUNTY OIL CO | 096991 | 10130 HEMPSTEAD | | 10/19/90 | 2A , 1A | E,Q | |
| HARRIS COUNTY OIL CO | 096992 | 5361 KATY BLVD | | 10/19/90 | 1 , 1A | E,Q | |
| HARRIS COUNTY OIL COMPANY | 093436 | 2802 WASHINGTON AVE, HOUSTON | GASOLINE | 8/07/89 | 2 , 3 | E,Q | |
| HARRIS COUNTY OIL COMPANY | 094392 | 3325 11TH, HOUSTON | GASOLINE | 12/29/89 | 2 , 2A | E,Q | |
| HARRIS COUNTY OIL COMPANY | 095113 | 11802 HEMPSTEAD, HOUSTON | GASOLINE | 2/09/90 | 2 , 4 | E,Q | |
| * HARRIS COUNTY PRCT #3 | 105573 | 15115 CLAY RD, HOUSTON | UNKNOWN | 10/23/92 | 1 , 1A | E,Q | |
| HEALTH TRUST INC HOSPITAL CO | 092479 | 6447 MAIN ST, HOUSTON | DIESEL | 1/09/89 | 2 , 2A | E,Q | |
| HERTZ CORP | 091348 | 5050 WRIGHT BROTHERS RD, HOUSTON | GASOLINE | 6/05/87 | 2 , 3 | E,Q | |
| HI-PORT INDUSTRIES INC | 099221 | 409 E WALLISVILLE RD | | 6/06/91 | 2 , 2B | E,Q | |
| HOMETOWN OIL CO | 091044 | 7120 BAYTOWN DR, BAYTOWN | GASOLINE | 1/15/86 | 1 , 1A | E,Q | |
| HOUSTON CITY OF | 091472 | 61 RIESNER ST, HOUSTON | GASOLINE | 9/24/87 | 2 , 4 | E,Q | |
| HOUSTON CITY OF | 091826 | 5617 NECHES, HOUSTON | DIESEL | 4/20/88 | 2 , 4 | E,Q | |
| HOUSTON CITY OF | 092363 | 801 GILLETTE, HOUSTON | GASOLINE | 11/29/88 | 2 , 2A | E,Q | |
| HOUSTON CITY OF | 093163 | HWY 3, HOUSTON | UNKNOWN | 6/05/89 | 2 , 4 | E,Q | |
| HOUSTON CITY OF | 096920 | 11500 S POST OAK, HOUSTON | UNKNOWN | 9/18/90 | 2A , 2A | E,Q | |
| HOUSTON CITY OF | 098848 | 61 RIESNER ST, HOUSTON | GASOLINE | 9/04/00 | 2 , 5 | E,Q | |
| HOUSTON CITY OF | 098851 | 61 RIESNER ST, HOUSTON | GASOLINE | 5/08/91 | 2 , 4 | E,Q | |
| HOUSTON CITY OF | 098884 | 7700-780 AIRPORT, HOUSTON | GASOLINE | 5/08/91 | 2A , 2A | E,Q | |
| * HOUSTON CITY OF | 104815 | 1255 JUDIWAY ST, HOUSTON | GASOLINE, DIESEL, WASTE OIL | 7/09/92 | 2 , 4 | E,Q | |
| HOUSTON CITY OF POLICE DEPT | 091617 | 22619 W SHOREWOOD DR, HUFFMAN | GASOLINE | 1/19/88 | 2A , 6 | E,Q | |
| HOUSTON ISD | 093465 | 7700 WALLISVILLE RD, HOUSTON | GASOLINE | 7/28/89 | 2 , 2A | E,Q | |
| HOUSTON ISD | 096584 | 2020 MANGUM, HOUSTON | UNKNOWN | 8/20/90 | 2 , 3 | E,Q | |
| HOUSTON ISD | 102165 | 228 MCCARTY RD | | 3/11/92 | 2 , 2B | E,Q | |
| * HOUSTON ISD | 102404 | 2020 MANGUM, HOUSTON | GASOLINE | 3/18/92 | 1 , 1A | E,Q | |
| * HOUSTON LIGHTING & POWER | 092021 | 2301 W GREENS RD, HOUSTON | GASOLINE | 7/18/88 | 2 , 4 | E,Q | |

TABLE 1
GROUND WATER CONTAMINATION CASE DESCRIPTIONS BY COUNTY
TEXAS WATER COMMISSION

| NEW FILE | FILE | LOCATION | CONTAMINATION | DATE | ENFORCEMENT | DATA | HB 938 |
|------------|--------|---------------------------------------|---------------------|----------|-------------|---------|--------|
| CASES NAME | NUMBER | | DESCRIPTION | | STATUS | QUALITY | |
| ----- | | | | | | | |
| HARRIS | | | | | | | |
| PST | | | | | | | |
| | 092092 | 10010 FM 1960, HUMBLE | GASOLINE | 8/24/88 | 2, 4 | E,Q | |
| | 092259 | 4700 S SHAVER, HOUSTON | GASOLINE | 11/03/88 | 2, 5 | E,Q | |
| | 093567 | 12045 MAIN, HOUSTON | DIESEL | 9/07/89 | 2, 5 | E,Q | |
| | 093695 | 2320 W DALLAS AVE, HOUSTON | GASOLINE | 9/22/89 | 2, 4 | E,Q | |
| | 094945 | 8706 E HARDY, HOUSTON | DIESEL | 2/01/90 | 2, 4 | E,Q | |
| | 096748 | 12301 KURLAND, HOUSTON | GASOLINE | 9/18/90 | 2, 3 | E,Q | |
| | 097534 | 4500 S SHAVER, HOUSTON | | 12/14/90 | 2, 3 | E,Q | |
| | 097731 | 2000 NASA ROAD 1, SEABROOK | GASOLINE | 1/11/91 | 2, 2A | E,Q | |
| | 098181 | 10310 OLD KATY RD, HOUSTON | CHEMICAL | 5/17/88 | 2, 5 | E,Q | |
| | 097928 | 18018 HUFFMEISTER, HOUSTON | GASOLINE | 1/30/91 | 1, 1A | E,Q | |
| | 093733 | 14035 INDUSTRIAL RD, HOUSTON | DIESEL | 9/08/89 | 2, 5 | E,Q | |
| | 100296 | 10902 SHADOW WOOD DR, HOUSTON | GASOLINE | 9/18/91 | 5B, 1A | E,Q | |
| | 095901 | 302 MCCARTY RD, HOUSTON | GASOLINE | 4/26/90 | 2, 3 | E,Q | |
| * | 103798 | 4401 CLINTON DR, HOUSTON | DIESEL | 6/04/92 | 2A, 2A | E,Q | Y |
| | 096477 | 16834 TITAN, CLEAR LAKE | GASOLINE | 8/09/90 | 2, 3 | E,Q | |
| | 099952 | 711 WILLIAMS ST | | 7/18/91 | 5B, 1A | E,Q | |
| | 092714 | 5417 N MCCARTY, HOUSTON | GASOLINE | 3/03/89 | 2, 2A | E,Q | |
| | 101565 | 4702 BEECHNUT, HOUSTON | GASOLINE | 12/12/90 | 2A, 1A | E,Q | |
| | 100059 | 3730 EASTEX FWY, HOUSTON | GASOLINE, DIESEL | 8/21/91 | 2, 2A | E,Q | |
| | 092123 | 5200 KELLY ST, HOUSTON | WASTE OIL | 8/22/88 | 5B, 6 | E,Q | |
| | 102103 | 1901 WESTHEIMER | | 3/06/92 | 2A, 2B | E,Q | |
| | 093635 | 2506 E KELLEY, HOUSTON | GASOLINE | 9/18/89 | 2A, 2A | E,Q | |
| | 097019 | 7111 MARTIN LUTHER KING BLVD, HOUSTON | | 9/13/90 | 2, 3 | E,Q | |
| * | 091797 | 11919 SPENCER RD, HOUSTON | | 4/15/88 | 2B, 3 | E,Q | |
| | 094553 | 701 GELLHORN, HOUSTON | DIESEL, WASTE OIL | 1/08/90 | 2, 4 | E,Q | |
| | 092514 | 3435 WESTHEIMER, HOUSTON | DIESEL | 1/24/89 | 2B, 5 | E,Q | |
| | 095091 | 8700 SCRANTON, HOUSTON | WASTE OIL | 2/26/90 | 2, 3 | E,Q | |
| | 097525 | 8445 E IH 10, HOUSTON | DIESEL | 12/05/90 | 2, 3 | E,Q | |
| | 095221 | 5510 ARMOUR DR, HOUSTON | DIESEL | 3/05/90 | 2A, 2A | E,Q | |
| | 091973 | 7701 ALMEDA RD, HOUSTON | DIESEL | 6/20/88 | 2, 3 | E,Q | |
| | 095385 | 24703 IH 45, SPRING | GASOLINE | 4/20/90 | 1, 1A | E,Q | |
| | 094547 | 11131 ALDINE WESTFIELD, HOUSTON | GASOLINE | 1/02/90 | 2, 2A | E,Q | |
| * | 104508 | 8103 FONDREN, HOUSTON | GASOLINE, WASTE OIL | 9/03/92 | 2A, 1A | E,Q | |
| | 092944 | 15002 LINDITA DR, MISSION BEND | GASOLINE | 4/13/89 | 2, 3 | E,Q | |
| | 091996 | 11711 KATY FWY, HOUSTON | UNKNOWN | 7/05/88 | 2, 5 | E,Q | |

TABLE 1
GROUND WATER CONTAMINATION CASE DESCRIPTIONS BY COUNTY
TEXAS WATER COMMISSION

| NEW FILE | FILE | LOCATION | CONTAMINATION | DATE | ENFORCEMENT | DATA | HB 938 |
|------------|--------|------------------------------|--------------------------------|----------|-------------|---------|--------|
| CASES NAME | NUMBER | | DESCRIPTION | | STATUS | QUALITY | |
| ----- | | | | | | | |
| HARRIS | | | | | | | |
| PST | | | | | | | |
| | 095782 | 4303 E HWY 90, CROSBY | UNKNOWN | 5/30/90 | 1 , 1A | E,Q | |
| | 096772 | 8450 ALMEDA GENOA, HOUSTON | GASOLINE | 8/31/90 | 5B , 1A | E,Q | |
| | 092569 | 7105 OLD KATY RD, HOUSTON | GASOLINE | 5/18/88 | 2 , 4 | E,Q | |
| | 094083 | 3900 HARRIS BLVD, HOUSTON | UNKNOWN | 11/17/89 | 2 , 4 | E,Q | |
| * | 102912 | 3210 N SHEPHERD, HOUSTON | GASOLINE | 3/04/92 | 2A , 2A | E,Q | |
| | 092106 | 3500 FAIRMONT PKWY, PASADENA | GASOLINE | 8/17/88 | 2 , 2A | E,Q | |
| | 101836 | 2918 ELYSIAN ST | | 12/09/91 | 2A , 2B | E,Q | |
| | 093200 | 9669 IH 10, HOUSTON | GASOLINE | 6/16/89 | 2A , 1A | E,Q | |
| | 096637 | 9110 LIBERTY RD, HOUSTON | DIESEL | 7/19/90 | 2A , 2A | E,Q | |
| | 092180 | 5880 KELLEY ST, HOUSTON | DIESEL | 9/08/88 | 2 , 6 | E,Q | |
| | 096699 | 7702 PARNELL, HOUSTON | GASOLINE | 8/31/90 | 2 , 2A | E,Q | |
| | 101335 | WAYSIDE, HOUSTON | GASOLINE | 8/13/91 | 2 , 4 | E,Q | |
| | 093409 | 7813 TILGHAM, HOUSTON | GASOLINE | 7/12/89 | 2 , 3 | E,Q | |
| | 094552 | 6400 HWY 59, HOUSTON | UNKNOWN | 1/11/90 | 2 , 3 | E,Q | |
| | 096362 | 70TH ST. HARRISBURG, HOUSTON | GASOLINE | 7/03/90 | 2 , 3 | E,Q | |
| | 096608 | 6890 S HWY 59, HOUSTON | GASOLINE, DIESEL, WASTE OIL | 8/28/90 | 2 , 2A | E,Q | |
| * | 105268 | 1800 MAIN ST, HOUSTON | UNKNOWN | 11/06/92 | 1 , 1A | E,Q | |
| | 101815 | 6909 WALLISVILLE RD | | 10/02/91 | 2 , 2B | E,Q | |
| | 094868 | 2800 POLK, HOUSTON | GASOLINE | 1/16/90 | 2 , 2A | E,Q | |
| | 097982 | 15855 WOOD DR, CHANNELVIEW | DIESEL | 2/13/91 | 2 , 5 | E,Q | |
| | 098701 | 1900 LINDER ST, HOUSTON | GASOLINE | 4/17/91 | 2A , 6 | E,Q | |
| | 091026 | 2802 SHEPARD, HOUSTON | GASOLINE | 7/21/86 | 2 , 2A | E,Q | |
| | 091091 | 10271 NORTH FRWY, HOUSTON | GASOLINE | 8/11/86 | 2 , 4 | E,Q | |
| | 091139 | 103 W NASA RD, WEBSTER | GASOLINE | 7/18/86 | 2 , 4 | E,Q | |
| | 091295 | 4444 W FUQUA, HOUSTON | GASOLINE | 5/29/86 | 2 , 4 | E,Q | |
| | 091323 | 10840 HUGHES RD, HOUSTON | GASOLINE | 5/28/87 | 2 , 4 | E,Q | |
| | 091375 | 3803 WESTHEIMER, HOUSTON | GASOLINE | 7/10/87 | 2 , 4 | E,Q | |
| | 091445 | 13210 MEMORIAL DR, HOUSTON | GASOLINE | 8/28/87 | 2 , 4 | E,Q | |
| | 091685 | 14603 MEMORIAL DR, HOUSTON | GASOLINE | 2/19/88 | 2 , 4 | E,Q | |
| | 091773 | 11017 KATY FWY, HOUSTON | GASOLINE | 4/01/88 | 2 , 4 | E,Q | |
| | 091832 | 6601 SOUTHWEST FWY, HOUSTON | GASOLINE | 4/13/88 | 2 , 4 | E,Q | |
| | 091859 | 12860 KIMBERLY LN, HOUSTON | GASOLINE | 5/04/88 | 2 , 4 | E,Q | |
| | 091965 | W BELLFORT, HOUSTON | UNKNOWN | 6/15/88 | 2 , 4 | E,Q | |
| | 092214 | 102 W GREENS RD, HOUSTON | GASOLINE | 9/08/88 | 2 , 4 | E,Q | |

TABLE 1
GROUND WATER CONTAMINATION CASE DESCRIPTIONS BY COUNTY
TEXAS WATER COMMISSION

| NEW FILE CASES NAME | FILE NUMBER | LOCATION | CONTAMINATION DESCRIPTION | DATE | ENFORCEMENT STATUS | DATA QUALITY | HB 938 |
|------------------------|----------------|----------------------------------|------------------------------|----------|-----------------------|-----------------|--------|
| ----- | | | | | | | |
| HARRIS | | | | | | | |
| PST | | | | | | | |
| MOBIL OIL CORP | 092293 | 8435 KATY FWY, HOUSTON | GASOLINE | 11/09/88 | 2, 4 | E,Q | |
| MOBIL OIL CORP | 092746 | 3141 SOUTHWEST FWY, HOUSTON | GASOLINE | 10/12/88 | 2, 4 | E,Q | |
| MOBIL OIL CORP | 092776 | 9079 KATY FWY, HEDWIG VILLAGE | GASOLINE | 12/07/88 | 2, 4 | E,Q | |
| * MOBIL OIL CORP | 092874 | 8022 IH 10, HOUSTON | UNKNOWN | 4/07/89 | 2A, 1A | E,Q | |
| MOBIL OIL CORP | 092968 | 7811 S MAIN ST, HOUSTON | GASOLINE | 4/18/89 | 2, 4 | E,Q | |
| MOBIL OIL CORP | 093008 | 10541 ALMEDA GENOA RD, HOUSTON | GASOLINE | 5/12/89 | 2, 4 | E,Q | |
| MOBIL OIL CORP | 093637 | 8109 SPENCER HWY, DEER PARK | GASOLINE | 9/18/89 | 2, 2A | E,Q | |
| MOBIL OIL CORP | 094800 | 1801 COLLINGSWORTH, HOUSTON | WASTE OIL | 7/25/88 | 2, 4 | E,Q | |
| MOBIL OIL CORP | 094809 | 410 ALEXANDER, BAYTOWN | GASOLINE | 1/29/90 | 2, 2A | E,Q | |
| MOBIL OIL CORP | 095064 | 2202 GESSNER RD, HOUSTON | GASOLINE | 10/10/89 | 2, 4 | E,Q | |
| MOBIL OIL CORP | 095159 | 10155 HWY 290, HOUSTON | GASOLINE | 2/21/90 | 2, 4 | E,Q | |
| MOBIL OIL CORP | 095381 | 10601 FUQUA, HOUSTON | GASOLINE | 4/09/90 | 2B, 3 | E,Q | |
| MOBIL OIL CORP | 095522 | 2540 UNIVERSITY BLVD, HOUSTON | GASOLINE | 4/23/90 | 2, 2A | E,Q | |
| MOBIL OIL CORP | 095525 | 224 SOUTH AVE, PASADENA | GASOLINE | 4/11/90 | 2, 2A | E,Q | |
| MOBIL OIL CORP | 096091 | 13161 STUEBNER AIRLINE, HOUSTON | GASOLINE | 6/11/90 | 2, 4 | E,Q | |
| MOBIL OIL CORP | 098974 | 2230 W FM 1960, HOUSTON | GASOLINE | 4/23/91 | 2, 3 | E,Q | |
| MOBIL OIL CORP | 098977 | 11660 W BELLFORT, HOUSTON | DIESEL | 3/12/91 | 2, 2A | E,Q | |
| * MOBIL OIL CORP | 099479 | 3819 RED BLUFF RD, PASADENA | GASOLINE | 7/01/91 | 2, 2A | E,Q | |
| MOBIL OIL CORP | 099712 | 9402 NORTH FWY, HOUSTON | GASOLINE | 10/05/90 | 2A, 1A | E,Q | |
| MOBIL OIL CORP | 099855 | 5010 WOODWAY DR, HOUSTON | GASOLINE | 8/01/91 | 2A, 2A | E,Q | |
| MOBIL OIL CORP | 102076 | 5408 E FM 1960, HUMBLE | GASOLINE | 2/26/92 | 2, 4 | E,Q | |
| MOBIL OIL CORP | 102078 | 3835 LOUETTA RD, SPRING | GASOLINE | 2/26/92 | 2, 3 | E,Q | |
| MOBIL OIL CORP | 102079 | 21327 N IH 45, SPRING | GASOLINE | 2/26/92 | 2A, 2A | E,Q | |
| MOBIL OIL CORP | 102081 | 1755 W MOUNT HOUSTON RD, HOUSTON | GASOLINE | 2/27/92 | 2A, 2A | E,Q | |
| MOBIL OIL CORP | 102082 | 3675 W FM 1960, HOUSTON | GASOLINE | 2/28/92 | 2, 2A | E,Q | |
| MOBIL OIL CORP | 102434 | 7001 GULF FWY, HOUSTON | GASOLINE | 3/30/92 | 2, 3 | E,Q | |
| MOBIL OIL CORP | 102438 | 1052 NASA ROAD ONE, WEBSTER | GASOLINE | 3/08/92 | 2, 3 | E,Q | |
| MOBIL OIL CORP | 102441 | 8335 S HWY 6, HOUSTON | GASOLINE | 2/19/92 | 2, 3 | E,Q | |
| MOBIL OIL CORP | 102448 | 8003 BEECHNUT, HOUSTON | GASOLINE | 3/18/92 | 2A, 2A | E,Q | |
| MOBIL OIL CORP | 102449 | 8235 BROADWAY, HOUSTON | GASOLINE | 3/18/92 | 2, 2A | E,Q | |
| MOBIL OIL CORP | 102450 | 5800 S GESSNER RD, HOUSTON | GASOLINE | 3/18/92 | 2, 2A | E,Q | |
| MOBIL OIL CORP | 102451 | 6243 W FM 1960, HUMBLE | GASOLINE | 3/18/92 | 2, 4 | E,Q | |
| MOBIL OIL CORP | 102452 | 7402 FONDREN, HOUSTON | GASOLINE | 3/18/92 | 2, 4 | E,Q | |
| MOBIL OIL CORP | 102455 | 2747 S HWY 6, HOUSTON | GASOLINE | 2/19/92 | 2, 2A | E,Q | |
| MOBIL OIL CORP | 102456 | 1525 N LOOP 610 WEST, HOUSTON | GASOLINE | 2/19/92 | 2B, 3 | E,Q | |

TABLE 1
GROUND WATER CONTAMINATION CASE DESCRIPTIONS BY COUNTY
TEXAS WATER COMMISSION

| NEW FILE CASES NAME | FILE NUMBER | LOCATION | CONTAMINATION DESCRIPTION | DATE | ENFORCEMENT STATUS | DATA QUALITY | HB 938 |
|-----------------------------|----------------|---------------------------------|------------------------------|----------|-----------------------|-----------------|--------|
| ----- | | | | | | | |
| HARRIS | | | | | | | |
| PST | | | | | | | |
| MOBIL OIL CORP | 102457 | 5212 ANTOINE DR, HOUSTON | GASOLINE | 3/24/92 | 2B , 3 | E,Q | |
| MOBIL OIL CORP | 102458 | 11503 SOUTHWEST FWY, HOUSTON | GASOLINE | 2/19/92 | 2A , 2A | E,Q | |
| MOBIL OIL CORP | 102459 | 12445 NORTHWEST FWY, HOUSTON | GASOLINE | 3/18/92 | 2 , 3 | E,Q | |
| MOBIL OIL CORP | 102460 | 8497 N HWY 6, HOUSTON | GASOLINE | 2/19/92 | 2 , 3 | E,Q | |
| MOBIL OIL CORP | 102461 | 6451 NORTH FWY, HOUSTON | GASOLINE | 3/30/92 | 2 , 2A | E,Q | |
| MOBIL OIL CORP | 102463 | 11398 HARWIN DR, HOUSTON | GASOLINE | 2/19/92 | 2 , 3 | E,Q | |
| MOBIL OIL CORP | 102465 | 2014 STRAWBERRY ST, PASADENA | GASOLINE | 3/18/92 | 2 , 2A | E,Q | |
| MOBIL OIL CORP | 102466 | 13550 KUYKENDAHL RD, HOUSTON | GASOLINE | 3/30/92 | 2 , 2A | E,Q | |
| MOBIL OIL CORP | 102469 | 4406 E SAM HOUSTON NORTH PKWY | GASOLINE | 3/30/92 | 2 , 2B | E,Q | |
| * MOBIL OIL CORP | 102630 | 4452 NASA RD, SEABROOK | GASOLINE | 3/30/92 | 2 , 5 | E,Q | |
| * MOBIL OIL CORP | 102637 | 8253 LOUETTA, SPRING | GASOLINE | 3/06/92 | 2 , 2A | E,Q | |
| * MOBIL OIL CORP | 102638 | 520 N PARK DR, KINGWOOD | GASOLINE | 2/27/92 | 2 , 5 | E,Q | |
| * MOBIL OIL CORP | 102640 | 7100 GARTH RD, BAYTOWN | GASOLINE | 3/24/92 | 2 , 5 | E,Q | |
| * MOBIL OIL CORP | 102641 | 7930 W FM 1960, HOUSTON | GASOLINE | 3/06/92 | 2 , 5 | E,Q | |
| * MOBIL OIL CORP | 102642 | 15930 DRUMMET RD, HOUSTON | GASOLINE | 3/30/92 | 2 , 5 | E,Q | |
| MOBIL OIL CORP/SHELL OIL CO | 102077 | 25029 N IH 45, SPRING | GASOLINE | 2/27/92 | 2 , 3 | E,Q | |
| MOBIL OIL CORP/SHELL OIL CO | 102080 | 803 S HWY 6, HOUSTON | GASOLINE | 2/28/92 | 2B , 3 | E,Q | |
| MOBIL OIL CORP/SHELL OIL CO | 102091 | 10942 W FM 1960, HOUSTON | UNKNOWN | 3/06/92 | 2 , 3 | E,Q | |
| MOBIL OIL CORP/SHELL OIL CO | 102095 | 580 EL DORADO BLVD, WEBSTER | GASOLINE | 3/06/92 | 2 , 2A | E,Q | |
| MOBIL OIL CORP/SHELL OIL CO | 102447 | 11203 NORTHWEST FWY, HOUSTON | GASOLINE | 3/24/92 | 2 , 5 | E,Q | |
| MOBIL OIL CORP/SHELL OIL CO | 102453 | 101 N FRIENDSWOOD, FRIENDSWOOD | GASOLINE | 3/18/92 | 2A , 2A | E,Q | |
| MOBIL OIL CORP/SHELL OIL CO | 102454 | 411 SHELDON RD, CHANNELVIEW | GASOLINE | 3/18/92 | 2 , 2A | E,Q | |
| MOBIL PRODUCING | 092043 | 3622 BISSONNET, HOUSTON | GASOLINE | 7/27/88 | 2 , 6 | E,Q | |
| MONTGOMERY WARD AND COMPANY | 091016 | SHARPSTOWN MALL, HOUSTON | GASOLINE | 8/23/84 | 2 , 4 | E,Q | |
| MUSKET CORPORATION | 094354 | 1910 IH 10, BAYTOWN | DIESEL | 10/12/89 | 2A , 2A | E,Q | |
| N L INDUSTRIES | 092464 | 3000 NORTH BELT, HOUSTON | DIESEL | 12/14/88 | 2D , 1A | E,Q | |
| NATIONAL CAR RENTAL SYSTEM | 091748 | 4551 WILL CLAYTON PKWY, HOUSTON | DIESEL, GASOLINE | 3/18/88 | 2 , 2A | E,Q | |
| NATIONAL CAR RENTAL SYSTEM | 093041 | AMF, HOUSTON | GASOLINE | 6/02/89 | 2 , 2A | E,Q | |
| NATIONAL CONVENIENCE STORES | 091791 | 4040 BOONE RD, HOUSTON | GASOLINE | 4/14/88 | 2 , 4 | E,Q | |
| NATIONAL CONVENIENCE STORES | 091926 | 4707 GULF FRWY | | 6/08/88 | 2A , 2B | E,Q | |
| NATIONAL CONVENIENCE STORES | 092006 | 3550 S RICHEY | | 6/30/88 | 2 , 2B | E,Q | |
| NATIONAL CONVENIENCE STORES | 092048 | 11096 S GESSNER, HOUSTON | GASOLINE | 6/17/88 | 2 , 4 | E,Q | |
| NATIONAL CONVENIENCE STORES | 092049 | 610 S MASON RD, KATY | GASOLINE | 6/20/88 | 2 , 6 | E,Q | |
| NATIONAL CONVENIENCE STORES | 092189 | 9365 S MAIN ST, HOUSTON | GASOLINE | 10/02/88 | 2 , 5 | E,Q | |
| NATIONAL CONVENIENCE STORES | 092199 | 7621 COOK RD, HOUSTON | GASOLINE | 9/30/88 | 2 , 5 | E,Q | |

TABLE 1
GROUND WATER CONTAMINATION CASE DESCRIPTIONS BY COUNTY
TEXAS WATER COMMISSION

| NEW FILE CASES NAME | FILE NUMBER | LOCATION | CONTAMINATION DESCRIPTION | DATE | ENFORCEMENT STATUS | DATA QUALITY | HB 938 |
|-------------------------------|----------------|---------------------------------------|------------------------------|----------|-----------------------|-----------------|--------|
| ----- | | | | | | | |
| HARRIS | | | | | | | |
| PST | | | | | | | |
| NATIONAL CONVENIENCE STORES | 092560 | 11900 BISSONNET RD, HOUSTON | GASOLINE | 1/04/89 | 2 , 4 | E,Q | |
| NATIONAL CONVENIENCE STORES | 092768 | 10141 ALMEDA GENOA RD, HOUSTON | GASOLINE | 3/27/89 | 2 , 4 | E,Q | |
| NATIONAL CONVENIENCE STORES | 092777 | 2219 HWY 201, BAYTOWN | GASOLINE | 3/01/89 | 2 , 4 | E,Q | |
| NATIONAL CONVENIENCE STORES | 092783 | 824 TATAR, PASADENA | GASOLINE | 3/27/89 | 2 , 6 | E,Q | |
| NATIONAL CONVENIENCE STORES | 093267 | 8301 KNIGHT RD, HOUSTON | GASOLINE | 7/05/89 | 2 , 2A | E,Q | |
| NATIONAL CONVENIENCE STORES | 094350 | 5794 N BELT, HOUSTON | GASOLINE | 12/08/89 | 2 , 2A | E,Q | |
| NATIONAL CONVENIENCE STORES | 094693 | 10330 CHAMPION FOREST, HOUSTON | GASOLINE | 1/17/90 | 2 , 4 | E,Q | |
| NATIONAL CONVENIENCE STORES | 094699 | 1702 S TATAR RD, PASADENA | GASOLINE | 1/05/90 | 2 , 3 | E,Q | |
| NATIONAL CONVENIENCE STORES | 095311 | 4402 GARTH RD, BAYTOWN | GASOLINE | 10/06/90 | 2 , 4 | E,Q | |
| NATIONAL CONVENIENCE STORES | 096083 | 495 FREEPORT, HOUSTON | GASOLINE | 6/05/90 | 2A , 2A | E,Q | |
| NATIONAL CONVENIENCE STORES | 096084 | 2203 N GESSNER, HOUSTON | GASOLINE | 5/30/90 | 2A , 2A | E,Q | |
| NATIONAL CONVENIENCE STORES | 096429 | 5102 E BELLFORT RD, HOUSTON | GASOLINE | 6/01/90 | 2A , 2A | E,Q | |
| NATIONAL CONVENIENCE STORES | 098153 | 16602 EL CAMINO, CLEAR LAKE | GASOLINE | 2/13/91 | 2 , 2A | E,Q | |
| NATIONAL CONVENIENCE STORES | 098171 | 12665 STUEBNER AIRLINE RD, HOUSTON | GASOLINE | 2/26/91 | 2A , 2A | E,Q | |
| * NATIONAL CONVENIENCE STORES | 098518 | 504 S RICHEY, PASADENA | GASOLINE | 9/28/90 | 2A , 2A | E,Q | |
| NATIONAL CONVENIENCE STORES | 099102 | 28531 FM 249, TOMBALL | GASOLINE | 5/15/91 | 2A , 2A | E,Q | |
| NATIONAL CONVENIENCE STORES | 099168 | 10096 STEUBNER AIRLINE, HOUSTON | GASOLINE | 2/28/91 | 2A , 2A | E,Q | |
| NATIONAL CONVENIENCE STORES | 099250 | 6835 E MOUNT HOUSTON RD, HOUSTON | GASOLINE | 6/13/91 | 2 , 6 | E,Q | |
| * NATIONAL CONVENIENCE STORES | 099520 | 9715 STELLA LINK, HOUSTON | GASOLINE | 2/07/91 | 2A , 2A | E,Q | |
| NATIONAL CONVENIENCE STORES | 100323 | 502 W MOUNT HOUSTON RD, HOUSTON | GASOLINE | 9/04/91 | 2 , 2A | E,Q | |
| NATIONAL CONVENIENCE STORES | 100654 | 14710 STERLING GREEN, HOUSTON | GASOLINE | 10/24/91 | 2 , 3 | E,Q | |
| NATIONAL CONVENIENCE STORES | 102059 | 1701 N MAIN, BAYTOWN | GASOLINE | 3/05/92 | 2A , 2A | E,Q | |
| * NATIONAL CONVENIENCE STORES | 103944 | 6408 MARTIN LUTHER KING BLVD, HOUSTON | UNKNOWN | 9/13/91 | 2A , 1A | E,Q | |
| * NATIONAL CONVENIENCE STORES | 104072 | 6333 SAN FELIPE, HOUSTON | GASOLINE | 8/04/92 | 2A , 2A | E,Q | |
| * NATIONAL CONVENIENCE STORES | 104679 | 6102 W TIDWELL, HOUSTON | GASOLINE | 6/10/92 | 2A , 1A | E,Q | |
| NATIONAL WAREHOUSE INVESTMENT | 099703 | 1235 GAZIN, HOUSTON | GASOLINE, DIESEL, WASTE OIL | 7/30/91 | 5B , 1A | E,Q | |
| NCNB | 099674 | 1813 FANNIN, HOUSTON | WASTE OIL | 7/03/91 | 2 , 2A | E,Q | |
| NEW YORK LIFE INSURANCE CO | 092941 | 601 SAWYER ST, HOUSTON | GASOLINE | 5/12/89 | 2 , 4 | E,Q | |
| NEWPARK SHIPBUILDING | 094609 | 8502 CYPRESS ST, HOUSTON | GASOLINE | 1/18/90 | 2 , 3 | E,Q | |
| NORTHWESTERN MUTUAL LIFE INS | 098572 | 3955 RICHMOND AVE, HOUSTON | GASOLINE, WASTE OIL | 2/18/91 | 2 , 2A | E,Q | |
| OROURKE DISTRIBUTING CO | 092408 | 8524 GULF FWY, HOUSTON | GASOLINE | 12/15/88 | 2 , 2A | E,Q | |
| OSHMANS SPORTING GOODS INC | 101695 | 6867 WYNNWOOD | | 3/06/91 | 2 , 2B | E,Q | |
| OVERNITE TRANSPORTATION | 094619 | 2525 CAVALCADE ST, HOUSTON | DIESEL | 1/22/90 | 2 , 2A | E,Q | |
| P & S RICE MILLS | 095900 | 10031 HEMPSTEAD HWY, HOUSTON | GASOLINE | 4/24/90 | 2 , 4 | E,Q | |

TABLE 1
GROUND WATER CONTAMINATION CASE DESCRIPTIONS BY COUNTY
TEXAS WATER COMMISSION

| NEW FILE | FILE | CONTAMINATION | ENFORCEMENT | DATA | | | |
|-------------------------------|--------|-------------------------------------|------------------|----------|---------|---------|--------|
| CASES NAME | NUMBER | LOCATION | DESCRIPTION | DATE | STATUS | QUALITY | HB 938 |
| ----- | | | | | | | |
| HARRIS | | | | | | | |
| PST | | | | | | | |
| PACIFIC GULF CO | 091982 | 11226 CULLEN, HOUSTON | GASOLINE | 6/22/88 | 2 , 6 | E,Q | |
| PANGLIA ABTAR | 096663 | 4120 S SHAVER, PASADENA | GASOLINE | 9/05/90 | 2A , 2A | E,Q | |
| PARK NATIONAL BANK | 093270 | 3425 FONDREN, HOUSTON | GASOLINE | 7/06/89 | 2 , 5 | E,Q | |
| PENSKE TRAILER | 097730 | 5200 NAVIGATION, HOUSTON | DIESEL | 12/28/90 | 2 , 3 | E,Q | |
| PETROLEUM WHOLESALE | 093617 | 203 E LITTLE YORK, HOUSTON | GASOLINE | 9/08/89 | 1 , 1A | E,Q | |
| PHILLIPS 66 CO | 097125 | 4910 WESLAYAN, HOUSTON | GASOLINE | 10/12/90 | 2 , 5 | E,Q | |
| PHILLIPS 66 CO | 099587 | 7411 HILLCROFT, HOUSTON | GASOLINE | 5/23/91 | 2 , 2A | E,Q | |
| * PHILLIPS 66 CO | 105395 | 8569 LONG POINT, HOUSTON | GASOLINE | 10/17/92 | 2A , 2A | E,Q | |
| PINEMONT BANK | 098028 | 823-825 THORTON ST, HOUSTON | GASOLINE | 1/31/91 | 2 , 2A | E,Q | |
| PIONEER CONCRETE OF TEXAS INC | 094947 | 302 BENNINGTON, HOUSTON | GASOLINE | 1/18/90 | 2 , 2A | E,Q | |
| * PLATZER SHIPYARD, INC | 101837 | 13601 INDUSTRIAL, HOUSTON | GASOLINE | 11/15/92 | 2 , 2A | E,Q | |
| PORT OF HOUSTON AUTHORITY | 094497 | 8515 CLINTON, HOUSTON | GASOLINE | 1/03/90 | 2 , 2A | E,Q | |
| * PORT OF HOUSTON AUTHORITY | 099475 | 76TH ST, HOUSTON | GASOLINE, DIESEL | 4/10/91 | 2A , 1A | E,Q | |
| * PORT OF HOUSTON AUTHORITY | 099476 | 8200 CLINTON DR, HOUSTON | GASOLINE | 4/10/91 | 2 , 2A | E,Q | |
| * PORT OF HOUSTON AUTHORITY | 099478 | 8200 CLINTON DR, HOUSTON | GASOLINE | 4/10/91 | 2 , 3 | E,Q | |
| * PORT OF HOUSTON AUTHORITY | 102741 | WHARF 10 & 11, HOUSTON | GASOLINE, DIESEL | 3/26/92 | 2 , 3 | E,Q | |
| PROIOS STEVE | 094130 | 995 BUNKER HILL, HOUSTON | GASOLINE | 4/25/89 | 2 , 3 | E,Q | |
| PROLER INTERNATIONAL CORP | 094821 | 7501 LIBERTY RD, HOUSTON | GASOLINE | 2/09/90 | 2A , 2A | E,Q | |
| PYRAMID ROOFING COMPANY | 092105 | 2200 TEXAS AVE, HOUSTON | GASOLINE, DIESEL | 8/25/88 | 2 , 5 | E,Q | |
| QUANTUM CHEMICAL CORP | 097293 | 11603 STRANG RD, LA PORTE | WASTE OIL | 11/20/90 | 2A , 1A | E,Q | |
| RAK DEVELOPMENT CORP | 099627 | 4735 ANDERSON RD, HOUSTON | GASOLINE | 6/13/91 | 2A , 2A | E,Q | |
| REEF INDUSTRIES INC | 099994 | 10020 MYKAWA, HOUSTON | OTHER | 8/15/91 | 2 , 2A | E,Q | |
| RESOLUTION TRUST CORP | 099139 | 1415 HARRIS, HOUSTON | GASOLINE, DIESEL | 5/23/91 | 2 , 3 | E,Q | |
| REYNOLDS METALS CO | 097834 | 10000 N LOOP EAST, HOUSTON | CHEMICAL | 1/25/91 | 2 , 2A | E,Q | |
| RICE FOOD MARKETS INC | 095228 | 5333 GULFTON, HOUSTON | GASOLINE | 2/14/90 | 2 , 2A | E,Q | |
| ROSSMORE ENTERPRISES | 095290 | 11400 BISSONNET, HOUSTON | GASOLINE | 4/23/90 | 2 , 4 | E,Q | |
| RUPANI SALMAN | 091192 | 13203 VETERANS MEMORIAL DR, HOUSTON | GASOLINE | 12/04/86 | 2A , 2A | E,Q | |
| RYDER TRUCK RENTAL INC | 096427 | 11200 HEMPSTEAD HWY, HOUSTON | DIESEL | 7/09/90 | 2 , 3 | E,Q | |
| SAF T GREEN | 095357 | 3201 MAXROY ST, HOUSTON | GASOLINE | 3/08/90 | 2 , 3 | E,Q | |
| SAIA MOTOR FREIGHT | 094804 | 102 BENNINGTON ST, HOUSTON | DIESEL | 1/31/90 | 2 , 6 | E,Q | |
| SALVATION ARMY | 094203 | 1015 HEMPHILL, HOUSTON | DIESEL | 12/14/89 | 2A , 1A | E,Q | |
| SANTA FE LAND IMPROVEMENT CO | 092453 | 7330 NEUHAUS AVE, HOUSTON | DIESEL | 12/15/88 | 2 , 6 | E,Q | |
| SCHULTZ | 091621 | 1530 CLINTON DR, GALENA PARK | GASOLINE | 1/11/88 | 1 , 1A | E,Q | |
| SERVICE CORPORATION INTL | 092636 | 13001 KATY FWY, HOUSTON | GASOLINE | 2/10/89 | 2 , 6 | E,Q | |
| SERVICE TRANSPORT COMPANY | 093456 | 7900 ALMEDA GENOA, HOUSTON | DIESEL | 7/17/89 | 2 , 3 | E,Q | |

TABLE 1
GROUND WATER CONTAMINATION CASE DESCRIPTIONS BY COUNTY
TEXAS WATER COMMISSION

| NEW FILE CASES NAME | FILE NUMBER | LOCATION | CONTAMINATION DESCRIPTION | DATE | ENFORCEMENT STATUS | DATA QUALITY | HB 938 |
|------------------------|----------------|---------------------------------|------------------------------|----------|-----------------------|-----------------|--------|
| HARRIS | | | | | | | |
| PST | | | | | | | |
| SHAW'S GAS MART | 098952 | 5606 S SHAVER, HOUSTON | GASOLINE | 5/03/91 | 2A , 1A | E,Q | |
| SHELL OIL CO | 091046 | 11110 WESTHEIMER, HOUSTON | GASOLINE | 8/11/86 | 2 , 4 | E,Q | |
| SHELL OIL CO | 091054 | 4529 OLD SPANISH TRL, HOUSTON | GASOLINE | 11/19/85 | 2A , 2A | E,Q | |
| SHELL OIL CO | 091089 | 10512 GULF FWY, HOUSTON | GASOLINE | 8/11/86 | 2 , 4 | E,Q | |
| SHELL OIL CO | 091133 | IH 45, HOUSTON | GASOLINE | | 2 , 2A | E,Q | |
| SHELL OIL CO | 091362 | 14531 WESTHEIMER, HOUSTON | GASOLINE | 6/16/87 | 2A , 2A | E,Q | |
| SHELL OIL CO | 091387 | 8555 BEECHNUT, HOUSTON | GASOLINE | 7/17/87 | 2 , 4 | E,Q | |
| SHELL OIL CO | 091614 | 11639 KATY FWY, HOUSTON | GASOLINE | 1/20/88 | 2 , 2A | E,Q | |
| SHELL OIL CO | 091693 | 2302 W HOLCOMBE, HOUSTON | GASOLINE | 2/25/88 | 2 , 5 | E,Q | |
| SHELL OIL CO | 091790 | 10404 NORTHWEST FWY, HOUSTON | GASOLINE | 4/08/88 | 2A , 2A | E,Q | |
| SHELL OIL CO | 091906 | 17231 JFK, HOUSTON | | 5/26/88 | 2 , 5 | E,Q | |
| SHELL OIL CO | 092324 | 10801 S POST OAK, HOUSTON | GASOLINE | 11/04/88 | 2 , 2A | E,Q | |
| SHELL OIL CO | 093202 | 402 UVALDE RD, HOUSTON | GASOLINE | 6/16/89 | 2 , 3 | E,Q | |
| SHELL OIL CO | 093218 | 8 CENTER, DEER PARK | GASOLINE | 2/03/89 | 2 , 2A | E,Q | |
| SHELL OIL CO | 093280 | 11997 S MAIN, HOUSTON | GASOLINE | 7/05/89 | 2 , 3 | E,Q | |
| SHELL OIL CO | 093751 | 2104 STRAWBERRY, PASADENA | GASOLINE | 10/02/89 | 2 , 5 | E,Q | |
| SHELL OIL CO | 093752 | 6031 IH 45, HOUSTON | GASOLINE | 9/28/89 | 2 , 2A | E,Q | |
| SHELL OIL CO | 093754 | 9602 CHIMNEY ROCK, HOUSTON | GASOLINE | 9/28/89 | 2A , 2A | E,Q | |
| SHELL OIL CO | 094204 | 9351 N IH 45, HOUSTON | GASOLINE | 12/08/89 | 2 , 3 | E,Q | |
| SHELL OIL CO | 094995 | 4066 WESTHEIMER, HOUSTON | GASOLINE | 2/23/90 | 2B , 3 | E,Q | |
| SHELL OIL CO | 095147 | 101 S FRIENDSWOOD, FRIENDSWOOD | GASOLINE | 1/15/90 | 2 , 3 | E,Q | |
| SHELL OIL CO | 095709 | 7201 BISSONNET, HOUSTON | UNKNOWN | 5/21/90 | 2A , 2A | E,Q | |
| SHELL OIL CO | 095902 | 7615 W MONTGOMERY, HOUSTON | GASOLINE | 4/09/90 | 2 , 2A | E,Q | |
| SHELL OIL CO | 096096 | S RICHEY RD, PASADENA | GASOLINE, DIESEL | 5/21/90 | 2A , 2A | E,Q | |
| SHELL OIL CO | 096324 | 15831 DRUMMET BLVD, HOUSTON | GASOLINE | 6/13/90 | 2 , 3 | E,Q | |
| SHELL OIL CO | 096916 | 3939 SOUTHWEST FREEWAY, HOUSTON | GASOLINE | 10/09/90 | 2 , 2A | E,Q | |
| SHELL OIL CO | 097417 | 13300 NORTHWEST FWY, HOUSTON | GASOLINE | 11/16/90 | 2 , 4 | E,Q | |
| SHELL OIL CO | 099239 | 1202 N BELT, HOUSTON | GASOLINE | 6/06/91 | 2A , 2A | E,Q | |
| SHELL OIL CO | 100648 | 11500 SOUTHWEST FWY, HOUSTON | GASOLINE | 10/17/91 | 2 , 5 | E,Q | |
| * SHELL OIL CO | 100652 | 21403 N IH 45, SPRING | GASOLINE | 10/21/91 | 2 , 3 | E,Q | |
| SHELL OIL CO | 102075 | 9461 JONES RD, HOUSTON | GASOLINE | 2/26/92 | 2B , 3 | E,Q | |
| SHELL OIL CO | 102089 | 11831 BELLAIRE BLVD, HOUSTON | UNKNOWN | 2/27/92 | 2 , 3 | E,Q | |
| SHELL OIL CO | 102445 | 8818 RICHMOND, HOUSTON | GASOLINE | 3/24/92 | 2B , 3 | E,Q | |
| * SHELL OIL CO | 103766 | 3702 WESLAYAN, HOUSTON | GASOLINE | 7/19/90 | 2A , 2A | E,Q | |
| * SHELL OIL CO | 104406 | 3514 LAURA KOPPE, HOUSTON | GASOLINE | 10/07/91 | 2 , 3 | E,Q | |

TABLE 1
GROUND WATER CONTAMINATION CASE DESCRIPTIONS BY COUNTY
TEXAS WATER COMMISSION

| NEW FILE CASES NAME | FILE NUMBER | LOCATION | CONTAMINATION DESCRIPTION | DATE | ENFORCEMENT STATUS | DATA QUALITY | HB 938 |
|--------------------------------|----------------|------------------------------|------------------------------|----------|-----------------------|-----------------|--------|
| ----- | | | | | | | |
| HARRIS | | | | | | | |
| PST | | | | | | | |
| * SHELL OIL CO | 104839 | 4646 SPENCER HWY, PASADENA | GASOLINE | 9/24/92 | 2 , 2A | E,Q | |
| * SHIPRA ENTERPRISE | 104191 | 4701 SAN JACINTO ST, HOUSTON | GASOLINE | 12/30/91 | 5B , 1A | E,Q | |
| SIERRA TERRACE INC | 093203 | 7400 S MAIN, HOUSTON | GASOLINE | 6/16/89 | 2 , 3 | E,Q | |
| SMOLIK VICTOR | 095916 | 14301 S MAIN, HOUSTON | GASOLINE | 5/16/90 | 2 , 3 | E,Q | |
| * SOFT TOUCH CAR WASH | 104692 | 8901 W BELFORT, HOUSTON | GASOLINE | 11/19/91 | 2A , 2A | E,Q | |
| SOUTHERN STEVE DORING CO INC | 098869 | 7325 J W PEAVY, HOUSTON | GASOLINE | 5/07/91 | 1 , 1A | E,Q | |
| SOUTHLAND CORP | 092815 | 409 E PASADENA | | 8/01/88 | 2 , 2B | E,Q | |
| SOUTHLAND CORPORATION | 091226 | 612 CENTER ST, DEER PARK | GASOLINE | 1/19/87 | 2 , 4 | E,Q | |
| SOUTHLAND CORPORATION | 091798 | 6116 GULFTON, HOUSTON | GASOLINE | 11/13/87 | 2 , 2A | E,Q | |
| SOUTHLAND CORPORATION | 091799 | 102 S ALMEDA GENOA, HOUSTON | GASOLINE | 2/12/88 | 2 , 2A | E,Q | |
| SOUTHWEST DISTRIBUTORS | 093568 | 1301 WHITE, HOUSTON | GASOLINE | 8/28/89 | 2 , 2A | E,Q | |
| SOUTHWEST INC | 102030 | 1631 S VOSS RD, HOUSTON | GASOLINE, WASTE OIL | 2/28/92 | 2 , 2A | E,Q | |
| SOUTHWESTERN BELL TELEPHONE CO | 092356 | 9216 OLD KATY, HOUSTON | GASOLINE | 11/30/88 | 2 , 5 | E,Q | |
| SOUTHWESTERN BELL TELEPHONE CO | 096457 | 5434 GASMER, HOUSTON | GASOLINE | 8/13/90 | 2 , 3 | E,Q | |
| SOUTHWESTERN BELL TELEPHONE CO | 098071 | 1210 BLUEBELL RD, HOUSTON | GASOLINE | 2/20/91 | 2 , 3 | E,Q | |
| SPRING BRANCH ISD | 096583 | 1066 GESSNER, HOUSTON | GASOLINE, DIESEL | 8/23/90 | 2 , 2A | E,Q | |
| SPRING BRANCH SAVINGS & LONG | 093510 | 6815 JENSEN, HOUSTON | GASOLINE | 8/08/89 | 2 , 2A | E,Q | |
| SPRING ISD | 097377 | 24037 HARDY RD, SPRING | GASOLINE | 6/28/90 | 1 , 1A | E,Q | |
| SPRINGER OIL CO | 095331 | 642 W GULF BANK, HOUSTON | GASOLINE | 3/16/90 | 2 , 2A | E,Q | |
| STANDARD RENDERING | 092439 | 3701 SCHALKER, HOUSTON | DIESEL | 11/07/88 | 1 , 1A | E,Q | |
| STAR ENTERPRISE | 091172 | 10999 SCARSDALE RD, HOUSTON | GASOLINE | 12/02/86 | 2 , 5 | E,Q | |
| STAR ENTERPRISE | 091238 | 6213 LYONS AVE, HOUSTON | GASOLINE | 3/09/87 | 2 , 5 | E,Q | |
| STAR ENTERPRISE | 091363 | 9502 JONES RD, HOUSTON | GASOLINE | 6/25/87 | 2 , 5 | E,Q | |
| STAR ENTERPRISE | 091386 | 8610 ALMEDA, HOUSTON | | 7/16/87 | 2 , 5 | E,Q | |
| STAR ENTERPRISE | 091860 | 12859 KIMBERLY LN, HOUSTON | GASOLINE | 5/06/88 | 2 , 4 | E,Q | |
| STAR ENTERPRISE | 091991 | 1003 E FM 1960, HUMBLE | GASOLINE | 7/14/88 | 2 , 4 | E,Q | |
| STAR ENTERPRISE | 092013 | 5012 BISSONNET, HOUSTON | GASOLINE | 7/19/88 | 2 , 4 | E,Q | |
| STAR ENTERPRISE | 092234 | 8850 NORTH LOOP, HOUSTON | GASOLINE | 10/26/88 | 2 , 5 | E,Q | |
| STAR ENTERPRISE | 092271 | 5202 RICHMOND, HOUSTON | GASOLINE | 11/01/88 | 2 , 2A | E,Q | |
| STAR ENTERPRISE | 092286 | 6502 SOUTHWEST FWY, HOUSTON | GASOLINE | 11/02/88 | 2 , 4 | E,Q | |
| STAR ENTERPRISE | 092318 | 5803 FONDREN, HOUSTON | GASOLINE | 11/16/88 | 2 , 4 | E,Q | |
| STAR ENTERPRISE | 092535 | 11631 SOUTHWEST FWY, HOUSTON | GASOLINE | 1/27/89 | 2 , 2A | E,Q | |
| STAR ENTERPRISE | 092641 | 3105 RED BLUFF, PASADENA | UNKNOWN | 2/27/89 | 2B , 3 | E,Q | |
| STAR ENTERPRISE | 092725 | 6665 BRAESWOOD, HOUSTON | GASOLINE | 3/20/89 | 2 , 3 | E,Q | |
| STAR ENTERPRISE | 092995 | 1702 CAPITOL AVE, HOUSTON | GASOLINE | 5/22/89 | 2 , 4 | E,Q | |

TABLE 1
GROUND WATER CONTAMINATION CASE DESCRIPTIONS BY COUNTY
TEXAS WATER COMMISSION

| NEW FILE CASES NAME | FILE NUMBER | LOCATION | CONTAMINATION DESCRIPTION | DATE | ENFORCEMENT STATUS | DATA QUALITY | HB 938 |
|--------------------------------|----------------|---------------------------------------|------------------------------|----------|-----------------------|-----------------|--------|
| HARRIS | | | | | | | |
| PST | | | | | | | |
| STAR ENTERPRISE | 093092 | 10601 EAST FWY, HOUSTON | UNKNOWN | 6/07/89 | 2 , 6 | E,Q | |
| STAR ENTERPRISE | 093093 | 4902 MARTIN LUTHER KING BLVD, HOUSTON | UNKNOWN | 6/07/89 | 2 , 4 | E,Q | |
| STAR ENTERPRISE | 093127 | 6250 BISSONNET RD, HOUSTON | UNKNOWN | 6/14/89 | 2 , 3 | E,Q | |
| STAR ENTERPRISE | 093166 | 2103 WESTHEIMER, HOUSTON | UNKNOWN | 6/26/89 | 2 , 5 | E,Q | |
| STAR ENTERPRISE | 093429 | 11202 BEECHNUT ST, HOUSTON | GASOLINE | 8/01/89 | 2 , 2A | E,Q | |
| STAR ENTERPRISE | 093792 | 5121 WOODWAY, HOUSTON | GASOLINE | 10/23/89 | 2A , 2A | E,Q | |
| STAR ENTERPRISE | 093872 | 4976 N HWY 6, HOUSTON | DIESEL | 10/31/89 | 2 , 5 | E,Q | |
| STAR ENTERPRISE | 093908 | 5601 MEMORIAL DR, HOUSTON | GASOLINE | 10/23/89 | 2 , 4 | E,Q | |
| STAR ENTERPRISE | 096799 | 8435 FM 1960, HUMBLE | GASOLINE | 2/12/88 | 2 , 4 | E,Q | |
| * STAR ENTERPRISE | 097713 | 2401 CAMPBELL RD, HOUSTON | GASOLINE, WASTE OIL | 11/08/90 | 2A , 2A | E,Q | |
| STAR ENTERPRISE | 098041 | 10202 WESTHEIMER RD, HOUSTON | GASOLINE, WASTE OIL | 2/20/91 | 2 , 4 | E,Q | |
| * STAR ENTERPRISE | 098222 | 34 ALDINE BENDER, HOUSTON | GASOLINE, DIESEL | 3/12/91 | 1 , 1A | E,Q | |
| STAR ENTERPRISE | 098223 | 2502 N LOOP 610 WEST, HOUSTON | GASOLINE, DIESEL | 3/12/91 | 2A , 1A | E,Q | |
| STAR ENTERPRISE | 098322 | 2122 GESSNER, HOUSTON | GASOLINE | 3/21/91 | 2 , 2A | E,Q | |
| STAR ENTERPRISE | 098323 | 11603 HWY 290, HOUSTON | GASOLINE | 3/21/91 | 2 , 3 | E,Q | |
| STAR ENTERPRISE | 098324 | 9492 KEMPWOOD, HOUSTON | GASOLINE | 3/21/91 | 2 , 2A | E,Q | |
| STAR ENTERPRISE | 098541 | 801 N LOOP 610, HOUSTON | GASOLINE, WASTE OIL | 4/04/91 | 2 , 3 | E,Q | |
| STAR ENTERPRISE | 098738 | 7148 BISSONNET RD, HOUSTON | UNKNOWN | 3/29/91 | 2 , 3 | E,Q | |
| STAR ENTERPRISE | 099153 | 9201 N LOOP EAST, HOUSTON | GASOLINE | 12/18/90 | 2 , 2A | E,Q | |
| STAR ENTERPRISE | 099252 | 8601 S HWY 59, HOUSTON | GASOLINE | 3/27/91 | 2 , 5 | E,Q | |
| * STAR ENTERPRISE | 100223 | 6115 ROOT RD, SPRING | HYDR FLUID | 5/28/91 | 2 , 3 | E,Q | |
| * STAR ENTERPRISE | 104017 | 718 N LOOP 610 EAST, HOUSTON | UNKNOWN | 7/31/92 | 2 , 2A | E,Q | |
| * STAR ENTERPRISE | 104279 | 10097 GESSNER, HOUSTON | GASOLINE | 7/09/92 | 2A , 2A | E,Q | |
| * STAR ENTERPRISE | 104593 | 4515 FUQUA ST, HOUSTON | GASOLINE | 11/07/91 | 2A , 2A | E,Q | |
| * STAR ENTERPRISE | 104646 | 6929 N LOOP EAST, HOUSTON | GASOLINE | 9/15/92 | 2A , 1A | E,Q | |
| * STAR ENTERPRISE | 104714 | 1105 BAY AREA BLVD, HOUSTON | GASOLINE, DIESEL | 10/12/91 | 2 , 4 | E,Q | |
| * STAR ENTERPRISE | 105103 | 2601 W LOOP SOUTH, HOUSTON | GASOLINE | 10/26/92 | 1 , 1A | E,Q | |
| * STAR ENTERPRISE | 106047 | 4401 W 18TH ST, HOUSTON | GASOLINE | 1/27/93 | 1 , 1A | E,Q | |
| * STAR ENTERPRISE | 106066 | 8702 BELLAIRE, HOUSTON | GASOLINE | 2/09/93 | 1 , 1A | E,Q | |
| * STAR ENTERPRISE | 106067 | 7025 S LOOP EAST, HOUSTON | GASOLINE | 2/09/93 | 1 , 1A | E,Q | |
| * STEARNS CORPORATION | 101360 | 8399 WESTVIEW, HOUSTON | WASTE OIL | 12/04/91 | 2 , 2A | E,Q | |
| * STEWART & STEVENSON SERVICES | 102973 | 8631 E FREEWAY, HOUSTON | DIESEL | 4/28/92 | 2A , 2A | E,Q | |
| STRACHAN SHIPPING INC | 096521 | 7611 AVE N, HOUSTON | GASOLINE, DIESEL | 8/06/90 | 2 , 4 | E,Q | |
| STRASBURGER ENTERPRISES INC | 091357 | 8770 W TIDWELL, HOUSTON | GASOLINE | 6/18/87 | 2 , 5 | E,Q | |
| SYSCO FOOD SERVICES INC | 096403 | 535 PORTWALL ST, HOUSTON | DIESEL | 6/27/90 | 2 , 4 | E,Q | |

TABLE 1
GROUND WATER CONTAMINATION CASE DESCRIPTIONS BY COUNTY
TEXAS WATER COMMISSION

| NEW FILE CASES NAME | FILE NUMBER | LOCATION | CONTAMINATION DESCRIPTION | DATE | ENFORCEMENT STATUS | DATA QUALITY | HB 938 |
|----------------------------|----------------|-----------------------------|--------------------------------|----------|-----------------------|-----------------|--------|
| ----- | | | | | | | |
| HARRIS | | | | | | | |
| PST | | | | | | | |
| * TALKINGTON DEAN MS | 105207 | 12537 MARKET ST, HOUSTON | UNKNOWN | 11/06/92 | 1, 1A | E,Q | |
| * TARRANT DISTRIBUTORS INC | 105096 | 9835 GENARD ST, HOUSTON | DIESEL | 10/21/92 | 1, 1A | E,Q | |
| TENNECO OIL INC | 091017 | 6000 ANTOINE DR, HOUSTON | GASOLINE | 8/31/84 | 2, 2A | E,Q | |
| TENNECO OIL INC | 091297 | 4615 SAN JACINTO, HOUSTON | GASOLINE | 4/27/87 | 2, 4 | E,Q | |
| TENNECO OIL INC | 091308 | 8203 FONDREN RD, HOUSTON | GASOLINE | 6/01/87 | 2, 2A | E,Q | |
| TENNECO OIL INC | 091321 | 16951 JFK BLVD, HOUSTON | JET FUEL | 5/22/87 | 2, 5 | E,Q | |
| TENNECO OIL INC | 091951 | 7501 WESTHEIMER, HOUSTON | GASOLINE | 5/09/88 | 2, 2A | E,Q | |
| TENNECO OIL INC | 091952 | 4101 BELLAIRE, HOUSTON | GASOLINE | 5/09/88 | 2, 4 | E,Q | |
| TENNECO OIL INC | 092566 | 22102 N LOOP 494, KINGWOOD | GASOLINE | 2/02/89 | 2, 4 | E,Q | |
| TENNECO OIL INC | 092631 | 5726 FONDREN, HOUSTON | GASOLINE | 2/14/89 | 2, 3 | E,Q | |
| TENNECO OIL INC | 092632 | 2540 RICHMOND AVE, HOUSTON | GASOLINE | 2/14/89 | 2, 4 | E,Q | |
| TEXAS BOLT CO | 093960 | 3233 W 11TH ST, HOUSTON | GASOLINE | 10/23/89 | 2A, 2A | E,Q | |
| TEXAS METAL FABRICATING CO | 098881 | 7010 OLD KATY RD, HOUSTON | GASOLINE, DIESEL | 5/08/91 | 2A, 2A | E,Q | |
| THOMAS C F | 096493 | 1713 BRITTMOORE RD, HOUSTON | DIESEL | 8/06/90 | 2, 5 | E,Q | |
| * TIDE AIR INC | 104898 | 4430 BRITTMOORE, HOUSTON | GASOLINE, DIESEL, WASTE OIL | 10/07/92 | 2, 2A | E,Q | |
| TRANSCO ENERGY COMPANY | 098591 | 17650 CHANUTE RD, HOUSTON | WASTE OIL | 4/10/91 | 2, 3 | E,Q | |
| TUBOSCOPE | 092634 | 14940 TALCOTT, CHANNELVIEW | CHEMICAL | 2/17/89 | 2, 3 | E,Q | |
| TX DOT | 094427 | E HWY 1960, HUFFMAN | CHEMICAL | 10/19/89 | 2, 2A | E,Q | |
| TX DOT | 096460 | 702 FM 1959, HOUSTON | GASOLINE, DIESEL | 7/27/90 | 2A, 1A | E,Q | |
| TX DOT | 096461 | 19321 N IH 45, SPRING | GASOLINE | 6/22/90 | 2, 2A | E,Q | |
| TX DOT | 096467 | 7303 MESA DR, HOUSTON | GASOLINE, DIESEL | 7/25/90 | 2, 2A | E,Q | |
| TX DOT | 098593 | 9279 EASTEX FWY, HOUSTON | GASOLINE | 4/02/91 | 5B, 3 | E,Q | |
| TX DOT | 098987 | 11222 EASTEX FWY, HOUSTON | GASOLINE | 5/07/91 | 2A, 1A | E,Q | |
| U HAUL CO OF HOUSTON | 096424 | 5333 NORTH FREEWAY, HOUSTON | GASOLINE, WASTE OIL | 7/19/90 | 2A, 2A | E,Q | |
| U HAUL CO OF HOUSTON | 096901 | 9411 W FM 1960, HOUSTON | GASOLINE | 5/16/90 | 2, 4 | E,Q | |
| UNITED PARCEL SERVICE | 091426 | 8330 SWEETWATER RD, HOUSTON | DIESEL | 8/15/87 | 2, 4 | E,Q | |
| UNITED PARCEL SERVICE | 092762 | 10800 HWY 290, HOUSTON | DIESEL | 3/28/89 | 2, 3 | E,Q | |
| UNITED PARCEL SERVICE | 092770 | 8330 SWEETWATER, HOUSTON | GASOLINE | 3/28/89 | 2, 3 | E,Q | |
| UNITED PARCEL SERVICE | 094321 | 8200 SWEETWATER LN, HOUSTON | GASOLINE | 11/28/89 | 2, 2A | E,Q | |
| UNKNOWN | 091030 | BAYWAY, BAYTOWN | GASOLINE | 8/13/85 | 5B, 1A | E,Q | |
| UNKNOWN | 091154 | VINCENT | | 9/10/86 | 5B, 1A | E,Q | |
| UNKNOWN | 091439 | KIMBERLY LN, HOUSTON | GASOLINE | 8/12/87 | 2, 4 | E,Q | |
| UNKNOWN | 091649 | 211 W CROSSTIMBERS, HOUSTON | GASOLINE | 2/04/88 | 2, 2A | E,Q | |
| UNKNOWN | 092424 | 500 PRAIRIE ST, HOUSTON | UNKNOWN | 12/22/88 | 5B, 1A | E,Q | |

TABLE 1
GROUND WATER CONTAMINATION CASE DESCRIPTIONS BY COUNTY
TEXAS WATER COMMISSION

| NEW FILE CASES NAME | FILE NUMBER | LOCATION | CONTAMINATION DESCRIPTION | DATE | ENFORCEMENT STATUS | DATA QUALITY | HB 938 |
|--|----------------|---|------------------------------|----------|-----------------------|-----------------|--------|
| HARRIS | | | | | | | |
| PST | | | | | | | |
| UNKNOWN | 096245 | 8611 JENSEN DR, HOUSTON | UNKNOWN | 7/12/90 | 5B , 1A | E,Q | |
| UNKNOWN | 096393 | WESLAYAN, HOUSTON | GASOLINE | 7/18/90 | 5B , 1A | E,Q | |
| * UNKNOWN | 105596 | , | GASOLINE | 9/04/92 | 2A , 1A | E,Q | |
| US POSTAL SERVICE | 099932 | 17119 RED OAK DR, HOUSTON | GASOLINE | 8/21/91 | 2 , 2A | E,Q | |
| USG CORPORATION | 097139 | 5092 STEADMONT, HOUSTON | GASOLINE, DIESEL | 11/05/90 | 2 , 3 | E,Q | |
| USX REALTY DEVELOPMENT | 096463 | 9500 CLINTON DR, HOUSTON | DIESEL | 6/01/90 | 2 , 6 | E,Q | |
| USX REALTY DEVELOPMENT | 097283 | 9500 CLINTON DR, GALENA PARK | CHEMICAL | 10/11/90 | 2 , 3 | E,Q | |
| VAN LEER FLEXIBLES | 096575 | 9505 BAMBOO, HOUSTON | WASTE OIL | 7/18/90 | 2 , 2A | E,Q | |
| WASKIEWICZ PATRICIA | 096779 | 8080 HARWIN, HOUSTON | GASOLINE, DIESEL | 9/11/90 | 2A , 2A | E,Q | |
| WAUKESHA-PEARCE INDUSTRIES | 093875 | 12320 S MAIN ST | | 9/07/89 | 2A , 2B | E,Q | |
| WEINGARTEN REALTY MGMT CO | 094530 | 1911 EDGEBROOK, HOUSTON | WASTE OIL | 1/19/90 | 2 , 2A | E,Q | |
| WEINGARTEN REALTY MGMT CO | 094621 | 3640 MAIN, HOUSTON | GASOLINE | 6/07/89 | 2 , 2A | E,Q | |
| WEINGARTEN REALTY MGMT COMPANY | 101865 | 1200 S SHAVER | | 1/02/92 | 2A , 2B | E,Q | |
| WHY NOT INC | 101814 | 3102 LITTLE YORK RD, HOUSTON | GASOLINE | 10/17/91 | 2A , 1A | E,Q | |
| * WRIGHT CHARLES E | 103177 | 14241 S MAIN ST, HOUSTON | UNKNOWN | 11/21/91 | 2A , 1A | E,Q | |
| WYNDAM COMPANY | 100657 | 5008 ALDINE BENDER RD, HOUSTON | GASOLINE | 10/23/91 | 5B , 1A | E,Q | |
| * YOKEM MOTORS INC | 105159 | 8515 NORTH FWY, HOUSTON | UNKNOWN | 6/02/92 | 1 , 1A | E,Q | |
| WUD | | | | | | | |
| * FOUNTAINHEAD | 1010435 | | BENZENE | 10/23/92 | 2 , 5 | E,Q,V,2 | |
| * HARRIS COUNTY M.U.D. NO. 150 | 1011250 | | BENZENE | 10/23/92 | 2 , 5 | E,Q,V,2 | |
| HARRIS COUNTY M.U.D. NO. 217 | 1011983 | | BENZENE | 5/16/90 | 2 , 5 | E,Q,V,2 | |
| KITZWOOD WATER SUPPLY | 1011536 | | BENZENE | 3/15/91 | 2 , 5 | E,Q,V,2 | |
| THREE LAKES M.U.D., WELL #1 | 1011908 | | BENZENE | 9/18/90 | 2 , 5 | E,Q,V,2 | |
| HARRISON | | | | | | | |
| IHW | | | | | | | |
| MOBIL OIL CORP - WASCOM TERMINAL | 31667 | FM 9 SOUTH, 1/4 MI SOUTH OF WASKOM, TEXAS | BTX | 11/07/86 | 2C , 1A | E,Q | |
| SOUTHWESTERN ELECTRIC | 33240 | H.W. PIRKEY POWER PLANT, HALLSVILLE, TX. | IGN.WASTE, SOLVENTS, MEK | 5/22/89 | 2B , 6 | E,Q,V,2,3 | |
| STAR ENTERPRISE - WASKOM | 35841 | FM 9, 2 MILES S. OF WASKOM | PETROLEUM HYDROCARBONS | 11/01/90 | 3B , 2A | E,Q | |
| TEXAS EASTMAN | 30137 | APPROXIMATELY .2 MI. SE OF LONGVIEW CP50043 | SOLVENTS, PLASTICS, NICKEL | 6/26/89 | 3A , 5 | E,Q,V,2,3 | |
| TRW-REDA PUMP | 34123 | 3304 ROSBOROUGH SPRINGS RD., MARSHALL | CHLORINATED SOLVENTS | 1/22/85 | 4A , 5 | E,Q,V,1 | |
| U.S. ARMY - LONGHORN | 30990 | KARNACK, 14 MI NORTHEAST OF MARSHALL | ORGANICS | 9/01/84 | 3A , 6 | E,Q,V,2,3 | |
| WELLMAN INDUSTRIES (FORMER SITE OF) | 33350 | #7 INDUSTRIAL DRIVE, LONGVIEW | CR, CD, NI, CU, ZN | 5/15/90 | 4A , 2B | E | |
| WITCO CHEMICAL CORP. - | 30997 | HIGHWAY 59 5 MI N OF MARSHALL | PEROXIDE WASTE STREAMS | | 3B , 3 | E,Q,V,2 | |

TABLE 1
GROUND WATER CONTAMINATION CASE DESCRIPTIONS BY COUNTY
TEXAS WATER COMMISSION

| NEW FILE CASES NAME | FILE NUMBER | LOCATION | CONTAMINATION DESCRIPTION | DATE | ENFORCEMENT STATUS | DATA QUALITY | HB 938 |
|--|----------------|--|------------------------------------|----------|-----------------------|-----------------|--------|
| HARRISON | | | | | | | |
| IHW | | | | | | | |
| MARSHALL | | | | | | | |
| WOODLAWN MANUFACTURING | NONE | BUSSEY ROAD, MARSHALL, | 1,1,1,TRICHLOROETHANE | 7/11/89 | 2C , 2A | E,V,1 | |
| PCD | | | | | | | |
| * LONGHORN ARMY AMMUNITION PLANT SUPERFUND SITE | | KARNACK | MUNITIONS, HEAVY METALS | | 5A , 2 | E,Q,V,2,3 | |
| STEWCO, INC. SUPERFUND SITE | | SITE 1-LOCATED ON FM 9 APPROXIMATELY 1/2 MILE SOUTH OF THE FM 9/IH 20 INTERSECTION. SITE 2-ON IH 20 1 MILE WEST OF FM 9/IH 20 INTERSEC. | VOLITILE ORGANIC COMPOUNDS | | 5A , 3 | E,Q,V,2,3 | |
| PST | | | | | | | |
| AMERICAN NORIT CO INC | 095929 | W UNIVERSITY DR, MARSHALL | GASOLINE, DIESEL | 6/12/90 | 2B , 5 | E,Q | |
| BORDEN INC | 094112 | 201 N ALLEN, MARSHALL | GASOLINE | 11/28/89 | 2A , 2A | E,Q | |
| BOYD-HESSER TIRE CO | 100598 | 1701 E GRAND AVE, MARSHALL | GASOLINE | 10/21/91 | 5B , 1A | E,Q | |
| COCA COLA ENTERPRISES INC | 091823 | 405 N WASHINGTON ST, MARSHALL | GASOLINE | 4/20/88 | 2 , 4 | E,Q | |
| FIRST NATIONAL BANK | 100459 | HWY 43, MARSHALL | GASOLINE | 10/01/91 | 2 , 6 | E,Q | |
| FIRST NATIONAL BANK, TRUSTEE | 094795 | HOUSTON, MARSHALL | GASOLINE | 1/25/90 | 2A , 2A | E,Q | |
| GRUBB JESSE J JR | 101606 | 2800 W GRAND AVE, MARSHALL | GASOLINE | 1/21/92 | 2 , 2A | E,Q | |
| * KIMBROUGH OIL CO | 099684 | LOOP 281, CHRISTMAS | GASOLINE | 7/29/91 | 2 , 2A | E,Q | |
| MARSHALL CITY OF | 099436 | 1600 STARR ST, MARSHALL | GASOLINE, DIESEL | 7/02/91 | 2 , 2A | E,Q | |
| MARSHALL ISD | 094912 | 1205 W EMORY ST, MARSHALL | GASOLINE | 1/29/90 | 2A , 2A | E,Q | |
| MARSHALL POTTERY | 095279 | 1308 LAKE, MARSHALL | GASOLINE | 3/27/90 | 2A , 2A | E,Q | |
| MAYBERRY V J | 092307 | 101 E END BLVD, MARSHALL | GASOLINE | 11/21/88 | 2 , 2A | E,Q | |
| RALPH WATSON OIL COMPANY | 093768 | 1800 VICTORY DR, MARSHALL | GASOLINE | 9/27/89 | 2 , 2A | E,Q | |
| * REEVES OIL CO INC | 102334 | 101 MAIN ST, HALLSVILLE | GASOLINE, UNKNOWN | 3/19/92 | 1 , 1A | E,Q | |
| SABINE MINING CO INC | 101941 | FM 968, HALLSVILLE | GASOLINE | 2/18/92 | 2A , 2A | E,Q | |
| STAGGERS GRADY | 100527 | 2602 W GRAND, MARSHALL | DIESEL | 9/24/91 | 1 , 1A | E,Q | |
| TRUMAN ARNOLD COMPANIES | 092420 | 1606 W HOUSTON ST, MARSHALL | GASOLINE | 12/08/88 | 2 , 3 | E,Q | |
| TRUMAN ARNOLD COMPANIES | 094190 | 5803 E END BLVD, MARSHALL | GASOLINE | 12/06/89 | 2 , 5 | E,Q | |
| TRUMAN ARNOLD COMPANIES | 094323 | 100 E END BLVD, MARSHALL | UNKNOWN | 11/28/89 | 2 , 5 | E,Q | |
| TX DOT | 097051 | N HWY 59, MARSHALL | GASOLINE, DIESEL, DIST FUEL OIL | 10/16/90 | 2 , 2A | E,Q | |
| UNKNOWN | 093764 | HWY 9, WASKOM | UNKNOWN | | 5B , 1A | E,Q | |
| * WASKOM CITY OF | 104536 | E HWY 80, WASKOM | GASOLINE | 9/03/92 | 1 , 1A | E,Q | |
| * WOOD MICHAEL L | 102208 | 907 E END BLVD, MARSHALL | GASOLINE | 3/11/92 | 2A , 1A | E,Q | |

TABLE 1
GROUND WATER CONTAMINATION CASE DESCRIPTIONS BY COUNTY
TEXAS WATER COMMISSION

| NEW FILE | FILE | CONTAMINATION | ENFORCEMENT | DATA | | | |
|------------|------------------------------|----------------|--|--|----------|---------|-----------|
| CASES NAME | NUMBER | LOCATION | DESCRIPTION | DATE | STATUS | QUALITY | HB 938 |
| ----- | | | | | | | |
| HASKELL | | | | | | | |
| PST | | | | | | | |
| | HASKELL ISD | 096693 | 605 N AVE G, HASKELL | GASOLINE | 8/20/90 | 1, 1A | E,Q |
| * | HASKELL NATIONAL BANK | 100381 | HWY 277, HASKELL | DIESEL | 9/23/91 | 2, 2A | E,Q |
| | PENMAN CONOCO SERVICE | 097955 | 201 N AVE E, HASKELL | GASOLINE, DIESEL | | 2, 2A | E,Q |
| | PRODUCERS GRAIN & SUPPLY | 096006 | CAROTHERS, ROCHESTER | | | 1, 1A | E,Q |
| | RULE INDEPENDENT SCHOOL DIST | 093765 | 1100 UNION, RULE | GASOLINE | 8/24/89 | 2A, 1A | E,Q |
| | SORRELLS TEXACO | 094996 | 502 UNION, RULE | GASOLINE | 1/25/90 | 5B, 1A | E,Q |
| | SWAFFORD JOE | 100123 | HWY 283, SAGERTON | GASOLINE | 8/26/91 | 1, 1A | E,Q |
| | UNKNOWN | 095382 | 4TH, HASKELL | GASOLINE | 4/30/90 | 1, 1A | E,Q |
| HAYS | | | | | | | |
| EAD | | | | | | | |
| | USGS FREON PLUME STUDY | | 22 WELLS AND SPRINGS IN BEXAR, COMAL AND HAYS COUNTIES | CCL3F (FREON) | 6/03/76 | 1, 2B | Q,V,2,3 |
| IHW | | | | | | | |
| * | CHUCK NASH CHEVROLET | 66178 | IH 35 & SEGUIN HIGHWAY, SAN MARCOS | GASOLINE CONSTITUENTS/CHLORINATED SOLVENTS | 1/01/86 | 2A, 2A | E,Q,V,2 Y |
| | UNITED PARCEL SERVICE | 70820 | 920 MCKIE, SAN MARCOS | CHLORINATED SOLVENTS; GASOLINE CONSTITUENTS | 1/01/86 | 2A, 2A | E,Q,V,2 |
| PCD | | | | | | | |
| | GARY JOB CORPS | 116163064 4 | 1 MILE N.E. OF SAN MARCOS ON EAST SIDE OF HWY. 21 | DICHLOROETHANE | | 1B, 1A | E |
| PST | | | | | | | |
| | CHARTER MARKETING CO | 099175 | 731 BUGG LN, SAN MARCOS | GASOLINE | 6/03/91 | 2, 5 | E,Q |
| | CHEVRON USA INC | 093340 | 921 IH 35, SAN MARCOS | GASOLINE | 7/17/89 | 2, 3 | E,Q |
| | CHUCK NASH CHEVROLET | 094021 | IH 35, SAN MARCOS | WASTE OIL | 11/10/89 | 2, 3 | E,Q |
| | EXXON COMPANY USA | 093209 | 1305 N IH 35, SAN MARCOS | GASOLINE | 6/23/89 | 2, 3 | E,Q |
| | EXXON COMPANY USA | 093817 | 128 N IH 35, SAN MARCOS | GASOLINE | 9/26/89 | 2, 6 | E,Q |
| | HAKE STEVEN | 098383 | IH 35, SAN MARCOS | GASOLINE | 3/20/91 | 2A, 2A | E,Q |
| | ISMAIL, DEAN | 094328 | 1611 IH 35, SAN MARCOS | UNKNOWN | 5/21/87 | 1, 1A | E,Q |
| | LACKEY & SONS OIL CO. | 091384 | N IH 35, SAN MARCOS | GASOLINE | 6/15/87 | 5B, 3 | E,Q |
| | R T STOREY ESTATE | 093266 | 205 W HOPKINS, SAN MARCOS | GASOLINE | 7/11/89 | 2, 2A | E,Q |
| | R T STOREY ESTATE | 094978 | 1903 IH 35, SAN MARCOS | GASOLINE | 1/24/90 | 2, 2A | E,Q |
| * | SAC N PAC STORES INC | 103515 | 1302 W HOPKINS, SAN MARCOS | GASOLINE | 6/05/92 | 2A, 1A | E,Q |
| | SAN MARCOS CITY OF | 092680 | 630 E HOPKINS, SAN MARCOS | GASOLINE | 2/22/89 | 5B, 1A | E,Q |
| * | STAR ENTERPRISE | 104681 | 204 N IH 35, SAN MARCOS | UNKNOWN | 9/16/92 | 2A, 1A | E,Q |

TABLE 1
GROUND WATER CONTAMINATION CASE DESCRIPTIONS BY COUNTY
TEXAS WATER COMMISSION

| NEW FILE | FILE | LOCATION | CONTAMINATION | ENFORCEMENT | DATA | |
|---------------------------------|--------|---|-------------------------|-------------|---------|--------|
| CASES NAME | NUMBER | | DESCRIPTION | STATUS | QUALITY | HB 938 |
| ----- | | | | | | |
| HAYS | | | | | | |
| PST | | | | | | |
| * SUPER SHOP INC | 103475 | 1525 LOOP 82, SAN MARCOS | UNKNOWN | 2, 2A | E,Q | |
| UNKNOWN | 091316 | BLANCO, SAN MARCOS | | 5B, 1A | E,Q | |
| HEMPHILL | | | | | | |
| PST | | | | | | |
| CANADIAN FEED YARDS | 098505 | HWY 60, CANADIAN | GASOLINE | 2A, 1A | E,Q | |
| CANADIAN FUEL SUPPLY INC | 095834 | 2ND ST, CANADIAN | GASOLINE | 5B, 6 | E,Q | |
| SMALL BUSINESS ADMINISTRATION | 096276 | 217 S 2ND ST, CANADIAN | GASOLINE | 2A, 2A | E,Q | |
| * WARD OIL CO | 103943 | HWY 60, CANADIAN | GASOLINE | 1, 1A | E,Q | |
| * WARD OIL CO | 104495 | CANADIAN AIRFIELD, CANADIAN | GASOLINE | 5B, 1A | E,Q | |
| HENDERSON | | | | | | |
| PCD | | | | | | |
| HARVEY INDUSTRIES | 30069 | INTERSECTION OF HWY 1616 AND 2495 IN ATHENS | MEK, TOLUENE | 1B, 1A | E | |
| PST | | | | | | |
| CRADY MRS PAT | 101904 | HWY 274, SEVEN POINTS | GASOLINE | 5B, 1A | E,Q | |
| CUDD PRESSURE CONTROL INC | 098452 | FM 2495, ATHENS | DIESEL | 2, 3 | E,Q | |
| DRAKE NANNY | 095870 | HWY 31, MALAKOFF | GASOLINE | 2, 3 | E,Q | |
| * ELDER CHRYSLER PLYMOUTH DODGE | 102921 | 1798 E HWY 31, ATHENS | GASOLINE | 2A, 1A | E,Q | |
| FDIC C/O AMRESKO MGMT INC | 099304 | E HWY 31, MALAKOFF | GASOLINE, DIESEL | 2, 3 | E,Q | |
| JOE TARRANT OIL CO | 093593 | E HWY 175, EUSTACE | GASOLINE | 5B, 1A | E,Q | |
| * JONES LEO | 103132 | HWY 334 @ HWY 274, SEVEN POINTS | GASOLINE, DIESEL | 1, 1A | E,Q | |
| * JONES LEO | 105424 | HWY 175, ATHENS | GASOLINE | 2, 2A | E,Q | |
| KOON KREEK KLUB | 097169 | S HWY 19, ATHENS | GASOLINE | 2, 3 | E,Q | |
| * LEO JONES OIL CO | 103687 | HWY 175, EUSTACE | GASOLINE | 2, 2A | E,Q | |
| LINDER ENTERPRISES CORP | 100891 | S HWY 247, SEVEN POINTS | GASOLINE, DIESEL | 2A, 1A | E,Q | |
| * ROBERTS RAY | 104348 | E HWY 334, SEVEN POINTS | GASOLINE | 2A, 1A | E,Q | |
| S & S PETROLEUM CO | 099207 | HWY 334, GUN BARRELL CITY | GASOLINE, DIESEL | 2A, 1A | E,Q | |
| SUNBELT SAVINGS | 092080 | 700 HWY 59 SOUTH, CROSS ROADS | GASOLINE | 2A, 1A | E,Q | |
| TRIPLE A OIL CO | 099334 | 103 W ROYAL BLVD, MALAKOFF | GASOLINE, DIESEL, WASTE | 2, 2A | E,Q | |
| | | | OIL | | | |
| TRIPLE A OIL CO INC | 093140 | KICKAPOO, BROWNSBORO | GASOLINE | 2A, 1A | E,Q | |
| TRIPLE A OIL CO INC | 097109 | 216 S PALESTINE, ATHENS | GASOLINE, DIESEL | 2, 3 | E,Q | |
| TU ELECTRIC | 092521 | FM 764, TRINIDAD | GASOLINE | 2, 6 | E,Q | |
| * WYLIE S O | 106181 | 716 E CORSICANA, ATHENS | GASOLINE | 1, 1A | E,Q | |

TABLE 1
GROUND WATER CONTAMINATION CASE DESCRIPTIONS BY COUNTY
TEXAS WATER COMMISSION

| NEW FILE CASES NAME | FILE NUMBER | LOCATION | CONTAMINATION DESCRIPTION | DATE | ENFORCEMENT STATUS | DATA QUALITY | HB 938 |
|---|----------------|---|------------------------------|----------|-----------------------|-----------------|--------|
| ----- | | | | | | | |
| HIDALGO | | | | | | | |
| EAD | | | | | | | |
| * SUNDOR BRANDS, INC. | CF0051304 | WESTLACO | TPH, HEXANONE, TOLUENE | 12/06/91 | 2C , 4 | | |
| IHW | | | | | | | |
| DOWELL SCHLUMBERGER - MISSION | 33568 | INT. OF US HWY 83 & GLASSCOCK RD, MISSION | VOC'S,TPH | 4/08/89 | 0 , 2A | E,Q,V,2 | |
| VALCAP FUEL STOP | | US 83 AND LAHOMA RD, WEST OF MISSION, TX. | BTEX, TPH | 8/26/89 | 1A , 6 | E,Q,V,2,3 | |
| PCD | | | | | | | |
| MUNOZ BORROW PITS STATE SUPERFUND SITE | | 1/4 MILE SOUTH OF HWY.83 ON FM 1016 | PESTICIDES | 4/30/90 | 5B , 2 | E,Q,V,1,2,3 | |
| PST | | | | | | | |
| AUTO ZONE | 092713 | 307 E HWY 83, WESLACO | GASOLINE | 3/02/89 | 5B , 3 | E,Q | |
| BARBEE-NEUHAUS IMPORT CO | 100885 | 2000 E EXPWY 83, WESLACO | GASOLINE | 10/30/91 | 5B , 1A | E,Q | |
| BAROID DRILLING FLUIDS INC | 097572 | 601 N 6TH ST, EDINBURG | GASOLINE | 12/20/90 | 2B , 5 | E,Q | |
| BENITO HERNANDEZ | 097528 | S HWY 281, PHARR | GASOLINE | 12/14/90 | 1 , 1A | E,Q | |
| BISHOP RUBEN | 095765 | 2705 N CAGE, PHARR | DIESEL | 4/23/90 | 2 , 2A | E,Q | |
| BORDEN INC | 093244 | 1001 HWY 83, ALAMO | GASOLINE | 7/11/89 | 2 , 2A | E,Q | |
| CANTRELL OIL CO | 098032 | 1402 N CLOSNER, EDINBURG | GASOLINE | 2/14/91 | 2A , 1A | E,Q | |
| CANTRELL OIL CO | 098397 | HWY 83, MERCEDES | GASOLINE | 3/21/91 | 1 , 1A | E,Q | |
| CASTORENA JOSE | 101689 | 810 W HOOKS, DONNA | GASOLINE | 12/02/91 | 2 , 2A | E,Q | |
| CINCO HERMANOS INC | 095292 | 902 6TH ST, WESLACO | GASOLINE | 3/25/90 | 2A , 2A | E,Q | |
| CIRCLE K CORP | 096989 | 1816 S 10TH ST, MCALLEN | GASOLINE | 10/18/90 | 2A , 1A | E,Q | |
| CIRCLE K CORP | 099547 | 721 N MCCOLL, MCALLEN | GASOLINE | 7/03/91 | 2 , 5 | E,Q | |
| * CIRCLE K CORP | 102906 | 2800-A N 10TH ST, MCALLEN | GASOLINE | 7/08/91 | 2 , 2A | E,Q | |
| * CIRCLE K CORP | 104315 | 621 E NOLANA, MCALLEN | GASOLINE | 7/12/90 | 2A , 1A | E,Q | |
| * CIRCLE K CORP | 105448 | 402 E HWY 83, MISSION | GASOLINE | 12/04/92 | 1 , 1A | E,Q | |
| COASTAL MART INC | 092362 | 328 E HWY 83, PHARR | GASOLINE | 12/09/88 | 5B , 2A | E,Q | |
| COASTAL MART INC | 092509 | 901 HWY 83, WESLACO | GASOLINE | 1/24/89 | 2 , 4 | E,Q | |
| COASTAL MART INC | 093494 | 1225 N 23RD ST, MCALLEN | GASOLINE | 7/18/89 | 2 , 3 | E,Q | |
| COASTAL MART INC | 093613 | 311 S CONWAY, MISSION | GASOLINE | 7/24/89 | 2 , 3 | E,Q | |
| COASTAL MART INC | 093614 | 401 E COMA AVE, HIDALGO | GASOLINE | 7/24/89 | 2 , 3 | E,Q | |
| COASTAL MART INC | 098401 | W HWY 83, WESLACO | GASOLINE | 4/04/91 | 2A , 2A | E,Q | |
| COASTAL MART INC | 098443 | 100 W HWY 83, SAN JUAN | GASOLINE | 4/04/91 | 2A , 1A | E,Q | |
| COASTAL MART INC | 098457 | 803 S BRIDGE ST, WESLACO | GASOLINE | 4/04/91 | 2A , 1A | E,Q | |
| COASTAL MART INC | 098458 | 421 S 23RD ST, MCALLEN | GASOLINE | 4/04/91 | 2 , 3 | E,Q | |
| COASTAL MART INC | 098462 | CONWAY 2.5 MILE LINE | | 4/04/91 | 2A , 2B | E,Q | |
| COASTAL MART INC | 098464 | 712 S CAGE ST, PHARR | GASOLINE | 4/04/91 | 2A , 2A | E,Q | |
| COASTAL MART INC | 098466 | 702 W UNIVERSITY, EDINBURG | GASOLINE | 4/04/91 | 2B , 5 | E,Q | |

TABLE 1
GROUND WATER CONTAMINATION CASE DESCRIPTIONS BY COUNTY
TEXAS WATER COMMISSION

| NEW FILE CASES NAME | FILE NUMBER | LOCATION | CONTAMINATION DESCRIPTION | DATE | ENFORCEMENT STATUS | DATA QUALITY | HB 938 |
|--------------------------------|----------------|---------------------------|------------------------------|----------|-----------------------|-----------------|--------|
| ----- | | | | | | | |
| HIDALGO | | | | | | | |
| PST | | | | | | | |
| COASTAL MART INC | 098468 | 721 N CLOSNER, EDINBURG | GASOLINE | 4/04/91 | 2, 2A | E,Q | |
| COASTAL MART INC | 098469 | 4820 S 23RD ST, MCALLEN | GASOLINE | 4/04/91 | 2A, 2A | E,Q | |
| COASTAL MART INC | 098472 | 200 E HWY 83, MCALLEN | GASOLINE | 4/04/91 | 2, 2A | E,Q | |
| * DANIELS TED | 102576 | 821 N 10TH ST, MCALLEN | GASOLINE | 4/13/92 | , 6 | E,Q | |
| * DILLARD BILL | 102834 | 2910 N CLOSNER, EDINBURG | GASOLINE, DIESEL | 4/29/92 | 2, 2A | E,Q | |
| DOWELL SCHLUMBERGER INC | 093043 | HWY 83, MISSION | DIESEL | 6/02/89 | 2, 4 | E,Q | |
| ED PAYNE CHRYSLER | 095144 | 727 E HWY 83, WESLACO | GASOLINE | 4/02/90 | 2, 4 | E,Q | |
| EDINBURG CISD | 096621 | 921 E SCHUNIOR, EDINBURG | GASOLINE | 4/05/83 | 2, 2A | E,Q | |
| ESPARZA LUIS | 099444 | E EXPWY 83, WESLACO | GASOLINE | 7/10/91 | 2, 5 | E,Q | |
| EXXON COMPANY USA | 092087 | 1600 S 23RD ST, MCALLEN | GASOLINE | 8/16/88 | 2A, 2A | E,Q | |
| EXXON COMPANY USA | 092354 | 1006 N TEXAS, WESLACO | DIESEL | 11/29/88 | 2, 2A | E,Q | |
| EXXON COMPANY USA | 096194 | 701 S CLOSNER, EDINBURG | GASOLINE | | 2, 5 | E,Q | |
| EXXON COMPANY USA | 099548 | 921 W HWY 83, MCALLEN | GASOLINE | 7/08/91 | 2, 2A | E,Q | |
| FAIRWAY RESORT | 102166 | S 10TH, MCALLEN | GASOLINE | 2/21/92 | 2, 3 | E,Q | |
| FFP OPERATING PARTNERS | 095410 | 4600 S 23RD ST, MCALLEN | GASOLINE | 5/07/90 | 2, 4 | E,Q | |
| FFP OPERATING PARTNERS | 097559 | S HWY 281, PHARR | GASOLINE | 12/18/90 | 2A, 2A | E,Q | |
| FIELD JACK H | 093150 | EXPWY 83, MISSION | GASOLINE | 6/14/89 | 2, 4 | E,Q | |
| FIRST CITY BANK | 096021 | 4/12 MI N MCCOLL, MCALLEN | GASOLINE | 6/28/90 | 2, 6 | E,Q | |
| FISCA OIL CO INC | 095023 | 700 CLOSNER, EDINBURG | GASOLINE | 3/12/90 | 1, 1A | E,Q | |
| FOX KENNETH SUPPLY CO | 099003 | 2200 FOX RD, MCALLEN | GASOLINE, CHEMICAL | 5/15/91 | 2A, 2A | E,Q | |
| GILMORE GROSS OIL CO | 096313 | 2401 W HWY 83, MCALLEN | GASOLINE | 7/23/90 | 2, 3 | E,Q | |
| GLOBE KLINCK INC | 099386 | 901 S 10TH ST, MCALLEN | GASOLINE | | 2, 3 | E,Q | |
| GUTIERREZ ROBERTO | 097737 | 11 N BIRCH, PHARR | GASOLINE | 1/14/91 | 5B, 1A | E,Q | |
| HELDT BROS TRUCKING CO | 100884 | N HWY 281, EDINBURG | DIESEL | 11/15/91 | 1, 1A | E,Q | |
| * HI JO HYDROCARBONS | 104398 | E FM 1926, EDINBURG | GASOLINE | 8/26/92 | 5B, 1A | E,Q | |
| * HIDALGO CITY INVESTMENTS | 102271 | ESPERANZA, HIDALGO | GASOLINE | 3/20/92 | 2, 3 | E,Q | Y |
| HIDALGO CITY INVESTMENTS, INC. | 095948 | 1301 N 23RD ST, MCALLEN | GASOLINE | 6/22/90 | 2, 3 | E,Q | |
| * HIDALGO COUNTY IRRAGTION | 103556 | 4TH, SAN JUAN | GASOLINE | 6/24/92 | 2A, 1A | E,Q | |
| HILDALGO COUNTY | 101441 | 301 E STATE ST, PHARR | GASOLINE | 9/05/91 | 5B, 1A | E,Q | |
| * HOLLON OIL CO | 104830 | 906 N WESTGATE, WESLCO | GASOLINE | 10/05/92 | 1, 1A | E,Q | |
| HORACIO AGUIRRE | 097177 | 401 E HWY 83, WESLACO | GASOLINE | 10/03/90 | 1, 1A | E,Q | |
| INTERNATIONAL BANK OF MCALLEN | 093587 | 1700 10TH, MCALLEN | GASOLINE | 8/28/89 | 5B, 3 | E,Q | |
| IVEY RICKY | 097344 | 724 N TEXAS, WESLACO | GASOLINE | 11/26/90 | 2, 2A | E,Q | |
| J & E OIL CO INC | 098759 | 2504 N BRIDGE, WESLACO | GASOLINE | 4/26/91 | 5B, 1A | E,Q | |
| J & E OIL INC | 097454 | 6001 N 23RD ST, MCALLEN | GASOLINE | 12/07/90 | 1, 1A | E,Q | |

TABLE 1
GROUND WATER CONTAMINATION CASE DESCRIPTIONS BY COUNTY
TEXAS WATER COMMISSION

| NEW FILE CASES NAME | FILE NUMBER | LOCATION | CONTAMINATION DESCRIPTION | DATE | ENFORCEMENT STATUS | DATA QUALITY | HB 938 |
|---------------------------------|----------------|------------------------------------|------------------------------|----------|-----------------------|-----------------|--------|
| ----- | | | | | | | |
| HIDALGO | | | | | | | |
| PST | | | | | | | |
| J & E OIL INC | 097855 | 1015 W MONTE CRISTO RD, EDINBURG | GASOLINE | 1/29/91 | 2 , 2A | E,Q | |
| * J & E OIL INC | 104405 | HWY 83, LA JOYA | GASOLINE | 9/09/92 | 1 , 1A | E,Q | |
| KERR MCGEE REFINING CORP | 095853 | 1000 N CAGE ST, PHARR | UNKNOWN | 6/14/90 | 2 , 3 | E,Q | |
| KERR MCGEE REFINING CORP | 099889 | 701 E PECAN, MCALLEN | GASOLINE | 4/19/91 | 2 , 5 | E,Q | |
| * KERR MCGEE REFINING CORP | 103058 | 1020 E UNIVERSITY, EDINBURG | GASOLINE | 4/23/92 | 2 , 2A | E,Q | |
| KNAPP MEDICAL CENTER | 093821 | 1330 E 6TH ST, WESLACO | DIESEL | 10/02/89 | 2 , 5 | E,Q | |
| KNAPP SHERILL | 100886 | 225 S 13TH ST, DONNA | GASOLINE | 11/15/91 | 2A , 6 | E,Q | |
| KNAPP SHERILL | 102004 | 307 S 12TH ST, DONNA | GASOLINE | 11/15/91 | 2A , 2A | E,Q | |
| MACHEN R E | 099197 | 90 N MAIN ST, DONNA | GASOLINE | 6/06/91 | 5B , 1A | E,Q | |
| MAVERICK MARKETS INC | 098396 | 801 N CLOSNER, EDINBURG | GASOLINE | 3/27/91 | 2 , 3 | E,Q | |
| MCALLEN AVIATION SERVICES, INC | 092923 | 2812 10TH, MCALLEN | JET FUEL | 5/03/89 | 2 , 4 | E,Q | |
| * MCALLEN CITY OF | 103649 | 200 S MAIN ST, MCALLEN | GASOLINE | 7/01/92 | 2A , 1A | E,Q | |
| * MERCEDES METRO INVESTMENT INC | 100544 | 502 2ND ST, MERCEDES | GASOLINE, DIESEL | 10/17/91 | 2 , 2A | E,Q | |
| * MONTES ABEL | 103228 | FM 1015, WESLACO | GASOLINE | 6/03/92 | 2A , 1A | E,Q | |
| NOLEN L P ESTATE | 099109 | OLD REBEL FIELD RD, MERCEDES | GASOLINE, CHEMICAL | 5/30/91 | 2A , 1A | E,Q | |
| * PAN AMERICAN UNIVERSITY | 104497 | 501 N SUGAR RD, EDINBURG | GASOLINE | 9/11/92 | 2A , 1A | E,Q | |
| PARKER HANNIFIN CORP | 099708 | 3700 W MILITARY HWY, MCALLEN | DIESEL | 8/02/91 | 2 , 5 | E,Q | |
| PEDRAZA ESTEBAN | 095770 | 1101 S AVENUE, DONNA | GASOLINE | 6/08/90 | 2 , 2A | E,Q | |
| PEREZ GABRIEL | 095160 | 817 BROADWAY, ELSA | GASOLINE | 3/15/90 | 1 , 1A | E,Q | |
| * PHILLIPS F P JR | 102564 | N I RD, SAN JUAN | GASOLINE | 4/09/92 | 2 , 2A | E,Q | |
| PHILLIPS PROPERTIES INC | 091916 | 2330 10TH, MCALLEN | GASOLINE | 5/23/88 | 2B , 5 | E,Q | |
| PHILLIPS PROPERTIES INC | 091975 | 1320 N CONWAY, MISSION | GASOLINE | 6/28/88 | 2 , 2A | E,Q | |
| PHILLIPS PROPERTIES INC | 093780 | 200 N MAIN, MCALLEN | GASOLINE | 10/13/89 | 2 , 3 | E,Q | |
| PHILLIPS PROPERTIES INC | 095621 | 1015 W MONTE CRISTO RD, EDINBURG | DIESEL | 5/22/90 | 2 , 2A | E,Q | |
| PHILLIPS PROPERTIES INC | 096759 | 2215 W HWY 83, MCALLEN | GASOLINE | 9/07/90 | 2 , 2A | E,Q | |
| PHILLIPS PROPERTIES INC | 097396 | N I RD, SAN JUAN | GASOLINE | 11/30/90 | 2 , 2A | E,Q | |
| PHILLIPS PROPERTIES INC | 097875 | FM 336, EDINBURG | GASOLINE | 1/28/91 | 2 , 5 | E,Q | |
| * PIONEER HI-BRED INTERNATIONAL | 103071 | 812 N INTERNATIONAL BLVD, WESLACO | GASOLINE | 2/18/92 | 2A , 2A | E,Q | |
| * PIONEER HI-BRED INTERNATIONAL | 103072 | 1702 S INTERNATIONAL BLVD, WESLACO | GASOLINE | 8/28/91 | 2 , 2A | E,Q | |
| R.W. JONES WHOLESALE | 093943 | U.S. HWY 281, RELAMPAGO | GASOLINE | 11/14/89 | 2 , 2A | E,Q | |
| RAMIREZ, FIDENCIO AND HILDA | 091610 | 530 BRIDGE, WESLACO | GASOLINE | 1/11/88 | 5B , 3 | E,Q | |
| RAMSHORST J V | 100463 | 10TH ST, MCALLEN | GASOLINE, UNKNOWN | 9/30/91 | 2 , 3 | E,Q | |
| RIOS RAUL | 102532 | 202 N CLOSNER, EDINBURG | GASOLINE | 8/28/91 | 5B , 1A | E,Q | |
| RIVERBEND PRODUCTS | 099832 | 320 S UTAH ST, WESLACO | DIESEL | 8/08/91 | 2A , 1A | E,Q | |
| ROGELIO Trevino | 097276 | 414 E HWY 83, PHARR | GASOLINE | 11/19/90 | 5B , 1A | E,Q | |

TABLE 1
GROUND WATER CONTAMINATION CASE DESCRIPTIONS BY COUNTY
TEXAS WATER COMMISSION

| NEW FILE CASES NAME | FILE NUMBER | LOCATION | CONTAMINATION DESCRIPTION | DATE | ENFORCEMENT STATUS | DATA QUALITY | HB 938 |
|--------------------------------|----------------|---|------------------------------|----------|-----------------------|-----------------|--------|
| ----- | | | | | | | |
| HIDALGO | | | | | | | |
| PST | | | | | | | |
| RW JONES WHOLESALE | 093216 | 119 W EXPWY 83, WESLACO | DIESEL | 7/06/89 | 2 , 3 | E,Q | |
| SOUTHWESTERN BELL TELEPHONE CO | 101521 | 1181 FREDDY GONZALES DR, EDINBURG | GASOLINE | 1/16/92 | 2 , 3 | E,Q | |
| TRAMM CORP | 099816 | 1516 BEECH ST, MCALLEN | DIESEL | 8/08/91 | 2A , 2A | E,Q | |
| TX DOT | 101737 | HWY 107, EDCOUCH | GASOLINE | 2/10/92 | 2A , 1A | E,Q | |
| TXDOT | 101572 | HWY 83 | | 1/10/92 | 2A , 2B | E,Q | |
| TXDOT | 101645 | HWY 281 | | 1/13/92 | 2A , 2B | E,Q | |
| * UNITED BRAND | 104115 | 217 N OHIO, MERCEDES | GASOLINE | 8/04/92 | 2A , 2A | E,Q | |
| USDA, AGRICULTURAL RESEARCH SV | 095592 | 2301 S INTERNATIONAL, WESLACO | GASOLINE | 5/08/90 | 2 , 5 | E,Q | |
| VALLEY SHAMROCK INC | 098371 | 600 E HWY 83, WESLACO | GASOLINE | 3/18/91 | 5B , 3 | E,Q | |
| VALLEY SHAMROCK INC | 100509 | 1900 N 10TH ST, MCALLEN | GASOLINE | 10/10/91 | 2 , 2A | E,Q | |
| * VALLEY SHAMROCK INC | 102566 | 100 EDINBURG AVE, ELSA | GASOLINE, UNKNOWN | 5/05/92 | 2 , 2A | E,Q | |
| * VALLEY SHAMROCK INC | 102567 | 805 S CAGE, PHARR | GASOLINE | 7/02/92 | 2A , 1A | E,Q | |
| * VARMICON INDUSTRIES INC | 103008 | 2611 E HWY 83 BUS, WESLACO | DIESEL | 5/12/92 | 2A , 2A | E,Q | |
| * VERA JOE | 103671 | 411 N CAGE, PHARR | GASOLINE | 6/30/92 | 2 , 2A | E,Q | |
| VISTA INDUSTRIES INC | 092997 | 301 E HWY 83, WESLACO | GASOLINE | 5/19/89 | 2B , 6 | E,Q | |
| WALTER KELLER DISTRIBUTORS | 098334 | 1701 S 10TH ST, MCALLEN | GASOLINE | | 5B , 1A | E,Q | |
| WESLACO CITY OF | 097546 | 500 S KANSAS, WESLACO | GASOLINE | 12/17/90 | 2A , 2A | E,Q | |
| HILL | | | | | | | |
| PST | | | | | | | |
| SOUTHLAND CORPORATION | 092626 | 200 S WACO ST, HILLSBORO | GASOLINE | 2/08/89 | 2 , 5 | E,Q | |
| HOCKLEY | | | | | | | |
| PCD | | | | | | | |
| FARMERS CO-OP | | HWY 114, APPROXIMATELY 2 MILES WEST OF LEVELLAND | BENZENE | 4/17/91 | 1B , 1A | Q | |
| PST | | | | | | | |
| EDDINS WALCHER CO | 093469 | 8M FM 301, SUNDOWN | GASOLINE | 7/12/89 | 2 , 2A | E,Q | |
| EDWARDS TRANSPORT INC | 094626 | HWY 114, LEVELLAND | DIESEL | 1/15/90 | 2A , 1A | E,Q | |
| HOMER JOHNSON OIL & BUTANE | 094303 | HWY 114, SMYER | GASOLINE | 12/04/89 | 1 , 1A | E,Q | |
| HOMER JOHNSON OIL & BUTANE | 094464 | 111 COLLEGE AVE, LEVELLAND | GASOLINE | 12/27/89 | 2 , 4 | E,Q | |
| OXY USA INC | 093763 | , SUNDOWN | UNKNOWN | 8/23/89 | 2A , 2A | E,Q | |
| PALMER BROTHERS | 098293 | 300 COLLEGE AVE, LEVELLAND | GASOLINE | 3/14/91 | 1 , 1A | E,Q | |
| PAUL MUSSLEWHITE TRUCKING CO | 094492 | 1700 10TH, LEVELLAND | GASOLINE | 12/22/89 | 2 , 2A | E,Q | |
| PETRO PRODUCTS CORP | 100742 | 301 COLLEGE AVE, LEVELLAND | GASOLINE | 10/23/91 | 2A , 1A | E,Q | |
| RIP GRIFFIN TRUCK SERVICE CEN | 099733 | HWY 62-82, ROPESVILLE | GASOLINE | 7/31/91 | 5B , 1A | E,Q | |
| ROY REID TIRE CO | 094493 | 908 AVE H, LEVELLAND | GASOLINE | 11/15/89 | 2 , 4 | E,Q | |

TABLE 1
GROUND WATER CONTAMINATION CASE DESCRIPTIONS BY COUNTY
TEXAS WATER COMMISSION

| NEW FILE CASES NAME | FILE NUMBER | LOCATION | CONTAMINATION DESCRIPTION | DATE | ENFORCEMENT STATUS | DATA QUALITY | HB 938 |
|--|----------------|--|---|----------|-----------------------|-----------------|--------|
| ----- | | | | | | | |
| HOCKLEY | | | | | | | |
| PST | | | | | | | |
| SOUTH COMMUNITY COOP GIN #1 | 095282 | HWY 385, LEVELLAND | GASOLINE | 3/29/90 | 2 , 2A | E,Q | |
| SOUTH PLAINS COLLEGE | 094001 | 1401 COLLEGE, LEVELLAND | GASOLINE | 11/07/89 | 2 , 3 | E,Q | |
| SOUTHWEST EVANS CORPORATION | 099544 | 501 COLLEGE, LEVELLAND | GASOLINE | 7/10/91 | 1 , 1A | E,Q | |
| SOUTHWESTERN PUBLIC SERVICE CO | 101108 | 510 N COLLEGE AVE, LEVELLAND | GASOLINE | 11/22/91 | 2A , 1A | E,Q | |
| STANLEY JAMES | 093227 | 608 WEST AVE, LEVELLAND | GASOLINE | 6/13/89 | 1 , 1A | E,Q | |
| TOWNSEND STRONG INC | 100124 | HWY 84, ROUNDUP | DIESEL | 8/28/91 | 2A , 1A | E,Q | |
| HOOD | | | | | | | |
| PST | | | | | | | |
| DURANT CHEVROLET | 100602 | 1909 E HWY 377, GRANBURY | WASTE OIL | 10/22/91 | 1 , 1A | E,Q | |
| KWIK GAS INC | 098232 | HWY 144 SOUTH, GRANBURY | GASOLINE | 4/30/91 | 5B , 3 | E,Q | |
| LIPAN CONOCO | 097324 | HWY 4, LIPAN | GASOLINE, DIESEL | 11/26/90 | 1 , 1A | E,Q | |
| * SPENCER DISTRIBUTING | 104806 | 501 HWY 377, GRANBURY | GASOLINE | 9/17/92 | 2A , 1A | E,Q | |
| UNKNOWN | 091444 | HWY 377, GRANBURY | GASOLINE | 8/31/87 | 5B , 1A | E,Q | |
| UNKNOWN | 091450 | 601 DOYLE SPRINGS RD, GRANBURY | GASOLINE | 9/04/87 | 5B , 1A | E,Q | |
| HOPKINS | | | | | | | |
| IHW | | | | | | | |
| * NORDSTROM VALVE, SULPHUR SPRINGS FAC. | 30504 | 1511 JEFFERSON ST., SULFUR SPRINGS, TX | CHLORINATED SOLVENTS/PETROLEUM CONSTITUENTS | 12/01/88 | 1A , 2A | E,Q,V,1 | |
| PST | | | | | | | |
| BERGIN BERGIN & CAROTHERS PS | 101415 | 405 MAIN ST, SULPHUR SPRINGS | GASOLINE | 1/03/92 | 2A , 1A | E,Q | |
| DANIEL OIL CO | 094960 | IH 30, CUMBY | GASOLINE | 2/15/90 | 2 , 2A | E,Q | |
| E Z MART STORES INC | 093178 | 1441 SHANNON RD, SULPHUR SPRINGS | GASOLINE | 6/16/89 | 2 , 4 | E,Q | |
| EASLEY LEROY | 095871 | 444 MAIN ST, SULPHUR SPRINGS | GASOLINE | 6/13/90 | 5B , 1A | E,Q | |
| EXXON COMPANY USA | 096836 | 1234 BROADWAY, SULPHUR SPRINGS | GASOLINE | 9/27/90 | 2 , 3 | E,Q | |
| * FFP OPERATING PARTNERS | 100450 | 845 W MAIN, SULPHUR SPRINGS | GASOLINE, DIESEL | 9/13/91 | 2A , 1A | E,Q | |
| * HERRIAGE J W | 102620 | 316 MAIN ST, SULPHUR SPRINGS | GASOLINE | 4/13/92 | 5B , 1A | E,Q | |
| * NIBLETT OIL COMPANY | 103814 | IH 30, SULPHUR SPRINGS | GASOLINE, DIESEL, WASTE OIL | 7/07/92 | 2A , 2A | E,Q | |
| * POGUE OIL COMPANY | 095288 | 426 W MAIN, SULPHUR SPRINGS | GASOLINE | 3/22/90 | 2A , 2A | E,Q | |
| TEXAS DEPT OF PUBLIC SAFETY | 097780 | 1701 E SHANNON RD, SULPHUR SPRINGS | GASOLINE | 1/17/91 | 2 , 2A | E,Q | |
| TRUMAN ARNOLD COMPANIES | 095277 | 1237 S BROADWAY, SULPHUR SPRINGS | GASOLINE | 4/03/90 | 2 , 2A | E,Q | |
| * WALKER-HARRY OIL COMPANY | 103022 | 1201 S BROADWAY, SULPHUR SPRINGS | GASOLINE, DIESEL | 5/07/92 | 2A , 2A | E,Q | |
| WASTE MANAGEMENT - DALLAS EAST | 100105 | 1129 INDUSTRIAL BLVD, SULPHUR SPRINGS | DIESEL | 9/05/91 | 1 , 1A | E,Q | |
| WRIGHT FRANK | 102159 | 151 E INDUSTRIAL, SULPHUR SPRINGS | GASOLINE | 1/31/92 | 2 , 2A | E,Q | |

TABLE 1
GROUND WATER CONTAMINATION CASE DESCRIPTIONS BY COUNTY
TEXAS WATER COMMISSION

| NEW FILE CASES NAME | FILE NUMBER | LOCATION | CONTAMINATION DESCRIPTION | DATE | ENFORCEMENT STATUS | DATA QUALITY | HB 938 |
|--|----------------|-------------------------------|--------------------------------|----------|-----------------------|-----------------|--------|
| HOUSTON | | | | | | | |
| PST | | | | | | | |
| ALSIDMA INC | 091836 | 102 E GOLIAD, CROCKETT | GASOLINE | 4/04/88 | 2 , 2A | E,Q | |
| BYRD CHARLENE R | 095930 | FM 228, GRAPELAND | GASOLINE | 6/18/90 | 5B , 6 | E,Q | |
| CHRISTIAN JERRY A | 099182 | FM 1280, AUSTONIO | GASOLINE | 6/03/91 | 2 , 2A | E,Q | |
| CONTEL OF TEXAS INC | 102148 | 111 N 7TH ST | | 3/03/92 | 2 , 2B | E,Q | |
| DIAMOND SHAMROCK REF & MK | 101833 | 211 S 4TH ST | | 3/08/91 | 2A , 2B | E,Q | |
| LACEY HOLLIS INC | 092840 | 301 S 4TH, CROCKETT | GASOLINE | 4/12/89 | 1 , 1A | E,Q | |
| * LOVELADY STATE BANK | 103709 | FM 1280, LOVELADY | GASOLINE, UNKNOWN | 6/25/92 | 2A , 1A | E,Q | |
| MINTER BOBBY | 097808 | 609 E GOLIAD, CROCKETT | GASOLINE | 1/23/91 | 1 , 1A | E,Q | |
| OKAY FOOD STORES | 099084 | 921 S 4TH ST, CROCKETT | GASOLINE, DIESEL | 5/15/91 | 2 , 2A | E,Q | |
| RESOLUTION TRUST CORP | 099534 | 1117 E HOUSTON AVE, CROCKETT | WASTE OIL | 7/15/91 | 2A , 6 | E,Q | |
| SEVEN J STOCK FARM INC | 098916 | W HWY 21, CROCKETT | GASOLINE, DIESEL | 5/13/91 | 2A , 1A | E,Q | |
| STOWE LUMBER COMPANY | 099258 | N HWY 287, GRAPELAND | GASOLINE | 6/08/91 | 5B , 1A | E,Q | |
| * TEXAS DEPT OF CRIMINAL JUSTICE | 101030 | FM 230, LOVELADY | GASOLINE, DIESEL | 12/02/91 | 2A , 1A | E,Q | |
| TX DOT | 098589 | LOOP 304, CROCKETT | GASOLINE, DIESEL | 4/09/91 | 2 , 2A | E,Q | |
| HOWARD | | | | | | | |
| IHW | | | | | | | |
| FINA OIL & CHEMICAL CO - BIG SPRING | 30083 | I-20 EAST AND REFINERY ROAD | HYDROCARBONS, BENZENE | 11/18/86 | 3 , 2 | E | |
| FINA PIPELINE CO. | 52083 | EAST OF COAHOMA ON HWY 80 | DIESEL, GASOLINE | 1/01/78 | 2D , 1A | E,Q,V,1 | |
| PST | | | | | | | |
| BAILEY, JESS | 094396 | 605 E 2ND ST, BIG SPRING | GASOLINE | 12/20/89 | 5B , 1A | E,Q | |
| BIG SPRING CITY OF | 091733 | WEBB AFB, BIG SPRING | GASOLINE | 3/01/88 | 2 , 2A | E,Q | |
| BIG SPRING FUELS | 097733 | 1106 N LAMESA HWY, BIG SPRING | GASOLINE | 11/15/90 | 5B , 1A | E,Q | |
| * FDIC C/O AMRESKO MGMT INC | 099898 | FM 700, BIG SPRING | GASOLINE, DIESEL | 8/07/91 | 2A , 1A | E,Q | |
| * GREYHOUND BUS LINES INC | 102343 | 311 E 3RD ST, BIG SPRING | GASOLINE | 3/24/92 | 2 , 2A | E,Q | |
| * HARDING G B | 103866 | 214 N 1ST ST, COAHOMA | WASTE OIL, GASOLINE, DIESEL | 7/14/92 | 2A , 1A | E,Q | |
| PARKS FUELS INC | 098674 | 303 E 1ST ST, BIG SPRING | GASOLINE | 4/17/91 | 1 , 1A | E,Q | |
| SOUTHLAND CORPORATION | 101043 | 401 BIRDWELL LN, BIG SPRING | GASOLINE | 11/11/91 | 2A , 1A | E,Q | |
| TOMCO | 098728 | 500 W 3RD, BIG SPRING | GASOLINE | 4/23/91 | 2A , 1A | E,Q | |
| UNKNOWN | 093578 | 1ST AND MAIN, BIG SPRING | UNKNOWN | 6/27/89 | 2A , 1A | E,Q | |
| UNKNOWN SOURCE | 097995 | 606 FOREST, COAHOMA | GASOLINE | 10/09/89 | 5B , 1A | E,Q | |
| WRIGHT H W | 095250 | 1610 E 4TH ST, BIG SPRING | GASOLINE | 2/26/90 | 5B , 1A | E,Q | |

TABLE 1
GROUND WATER CONTAMINATION CASE DESCRIPTIONS BY COUNTY
TEXAS WATER COMMISSION

| NEW FILE CASES NAME | FILE NUMBER | LOCATION | CONTAMINATION DESCRIPTION | DATE | ENFORCEMENT STATUS | DATA QUALITY | HB 938 |
|--|----------------|---|--------------------------------|----------|-----------------------|-----------------|--------|
| HUNT | | | | | | | |
| IHW | | | | | | | |
| E-SYSTEMS | 30449 | MAJORS FIELD, GREENVILLE, TX. CP50096 | SOLVENTS | 9/13/88 | 3A , 4 | E,Q,V,2,3 | |
| * FINA OIL & CHEMICAL CO - GREENVILLE | NONE | IH-30 FRONTAGE RD AT FM 1903, SW FROM GREENVILLE | BTEX, TPH | 6/12/92 | 1B , 3 | E,Q | |
| GILLETTE LIQUID PAPER | 30436 | 1001 RUTHERFORD RD., GREENVILLE, TX | CHLORINATED SOLVENTS, VOC'S | 7/17/87 | 2B , 4 | E,Q | |
| PST | | | | | | | |
| EAST TEXAS STATE UNIVERSITY | 100530 | 2600 S NEAL, COMMERCE | GASOLINE | 10/09/91 | 2A , 6 | E,Q | |
| EXXON COMPANY USA | 100301 | IH 30, GREENVILLE | GASOLINE | | 2 , 3 | E,Q | |
| FINA OIL & CHEMICAL CO | 092943 | LEE ST, GREENVILLE | GASOLINE | 1/11/89 | 2 , 5 | E,Q | |
| FUEL DISTRIBUTORS INC | 095957 | 5001 WESLEY, GREENVILLE | GASOLINE | 6/05/90 | 2B , 5 | E,Q | |
| MCCRARY BILL | 101773 | 513 S HWY 34 | | 2/07/92 | 2A , 2B | E,Q | |
| OTTWELL PAUL | 095860 | 2127 LEE ST, GREENVILLE | GASOLINE | 5/30/90 | 2 , 5 | E,Q | |
| TOTAL PETROLEUM INC | 099121 | 4801 MOULTON, GREENVILLE | DIESEL | 4/23/91 | 2 , 2A | E,Q | |
| WING INDUSTRIES | 099389 | 6202 INDUSTRIAL DR, GREENVILLE | GASOLINE | 6/28/91 | 2 , 5 | E,Q | |
| * WRW ENTERPRISES | 091687 | HWY 24, COMMERCE | DIESEL | 2/04/88 | 2B , 5 | E,Q | |
| HUTCHINSON | | | | | | | |
| IHW | | | | | | | |
| COMINCO AMERICAN, INC. - BORGER | 30770 | FM 1551, N OF BORGER | ARSENIC | | 2B , 5 | E,Q,V,1 | |
| DOWELL SCHLUMBERGER - BORGER | 33597 | 424 LOCUST STREET, BORGER | TPH, VOC'S | 11/09/88 | 0 , 2A | E,Q,V,2 | |
| PHILLIPS 66 | 30043 | 4 MILES WEST OF BORGER ON ST HWY 136 CP50271 | ORGANICS | 12/17/86 | 3A , 4 | E,Q,V,2,3 | |
| PHILLIPS 66 | 30111 | APPROXIMATELY 3 MILES NORTHEAST OF BORGER, TEXAS CP50078 | ORGANICS | 2/18/88 | 3A , 5 | E,Q,V,2,3 | |
| PHILLIPS 66 COMPANY - PHILTEX/RYTON | 30131 | 2 MILES NE OF BORGER, TEXAS | SULFOLANE | 10/24/89 | 1 , 1 | E,V,2 | |
| PST | | | | | | | |
| COLLARD ENTERPRISES, INC. | 095730 | 302 S CEDAR, BORGER | GASOLINE | 12/13/89 | 5B , 3 | E,Q | |
| JACK OLDHAM OIL INC | 098342 | RT 2, STINNETT | GASOLINE | 3/18/91 | 2 , 3 | E,Q | |
| KERR MCGEE REFINING CORP | 094103 | 800 CEDAR, BORGER | GASOLINE | 10/25/89 | 1 , 1A | E,Q | |
| * ONEAL VINCENT | 100373 | 1310 S FLORIDA, BORGER | GASOLINE | 9/16/91 | 2A , 2A | E,Q | |
| SOUTHWEST COCA COLA | 098649 | 900 FRANKLIN, BORGER | GASOLINE | 4/16/91 | 2A , 2A | E,Q | |
| STIGALL & BECHTHOLD | 095384 | 810 ROOSEVELT, BORGER | GASOLINE | 4/18/90 | 5B , 3 | E,Q | |

TABLE 1
GROUND WATER CONTAMINATION CASE DESCRIPTIONS BY COUNTY
TEXAS WATER COMMISSION

| NEW FILE CASES NAME | FILE NUMBER | LOCATION | CONTAMINATION DESCRIPTION | DATE | ENFORCEMENT STATUS | DATA QUALITY | HB 938 |
|---|----------------|---|--|----------|-----------------------|-----------------|--------|
| JACK | | | | | | | |
| PST | | | | | | | |
| FIRST STATE BANK OF BRYSON | 101759 | HWY 380 | | 1/23/92 | 2A , 2B | E,Q | |
| ZIPCO INC | 097942 | 753 W BELKNAP, JACKSBORO | GASOLINE | 1/30/91 | 2 , 2A | E,Q | |
| JACKSON | | | | | | | |
| PST | | | | | | | |
| CHARTER MARKETING CO | 091684 | 905 W MAIN, EDNA | GASOLINE | 2/19/88 | 2 , 4 | E,Q | |
| JACOBS TOMMY/JACOBS ANIMAL HEA | 099787 | 215 W MAIN ST, EDNA | DIESEL | 7/29/91 | 2A , 1A | E,Q | |
| JASPER | | | | | | | |
| IHW | | | | | | | |
| * HART CREOSOTING | 32971 | HWY 96, SOUTH OF JASPER | CREOSOTE, DINITROPHENOL, ACENAPHTHALENE, FLOURANTHENE, OTHER VOC'S | 5/15/86 | 4A , 1 | E | Y |
| JASPER CREOSOTING | 31849 | NORTH MCQUEEN, JASPER, TX | CREOSOTE, PCP | 4/15/83 | 4 , 1 | E | |
| TEXAS ELECTRIC CO-OP | 31340 | 1 MI SE OF JASPER ON HWY 190 | CREOSOTE, ARSENIC | 12/21/82 | 3 , 3 | V,3 | |
| PCD | | | | | | | |
| HART CREOSOTING CO. | 32971 | 1 MILE SOUTH OF JASPER ON U.S.HWY. 96 TXD050299577 | DINITROPHENOL, PENTACHLOROPHENOL, CREOSOTE CONSTITUENTS | | 1B , 1A | Q | |
| PST | | | | | | | |
| CAMPBELL OIL CO | 100738 | W HWY 63, JASPER | GASOLINE | 10/23/91 | 5B , 1A | E,Q | |
| E TEX OIL COMPANY | 101677 | 305 E GIBSON | | 12/08/91 | 2A , 2B | E,Q | |
| ETEX OIL CO | 096865 | E HWY 63, JASPER | GASOLINE | 8/31/90 | 2 , 2A | E,Q | |
| * FISHER GUY C | 102516 | 410 N WHEELER, JASPER | GASOLINE | 3/27/92 | 2A , 2A | E,Q | |
| MCAHAN OIL CO | 091738 | 898 N WHEELER, JASPER | DIESEL | 2/25/88 | 5B , 3 | E,Q | |
| TX DOT | 096204 | 1348 S WHEELER, JASPER | GASOLINE | 7/18/90 | 2 , 2A | E,Q | |
| TX DOT | 097160 | HWY 96, BUNA | GASOLINE | 9/20/90 | 2A , 1A | E,Q | |
| JEFFERSON | | | | | | | |
| IHW | | | | | | | |
| B & A MARINE, WESTPORT SHIPYARD | 30569 | W BANK OF SABINE-NECHES CANAL E OF GULFGATE BRIDGE | VOC,TPH,LEAD,BETX | 1/10/91 | 2A , 6 | E,Q,V,2 | |
| BROWN & ROOT - MARINE PIPELINE | 37457 | 7366 FIRST AVENUE, SABINE PASS | HYDROCARBONS, METALS, DIESEL | 7/01/90 | 1D , 0 | E | |
| CHEMICAL WASTE MGMT - PORT ARTHUR (1) | 33905 | HWY 73 S OF PORT ARTHUR | NICKEL, ARSENIC, PHENOLS | 10/13/89 | 3A , 3 | E,Q,V,2 | |
| CHEVRON U.S.A. INC. - PORT ARTHUR AREA | 30004 | INT OF HWY 82 & HWY 87, PORT ARTHUR | OIL, DIESEL, BENZENE, K048 WASTEWATER | | 2B , 2A | E,Q,V,2 | |

TABLE 1
GROUND WATER CONTAMINATION CASE DESCRIPTIONS BY COUNTY
TEXAS WATER COMMISSION

| NEW CASES | FILE NAME | FILE NUMBER | LOCATION | CONTAMINATION DESCRIPTION | DATE | ENFORCEMENT STATUS | DATA QUALITY | HB 938 |
|-----------|---|-------------|---|--|----------|--------------------|----------------|--------|
| JEFFERSON | | | | | | | | |
| IHW | | | | | | | | |
| * | COLONIAL PIPELINE | 36477 | HERBERT STATION, BEAUMONT | HYDROCARBONS (NO. 2 FUEL OIL) | 8/26/92 | 2A , 2A | E | |
| | DOWELL SCHLUMBERGER - BEAUMONT | 33566 | 5155 N. CARDINAL DR., BEAUMONT | VOC'S, BTEX, TPH | 6/20/89 | 0 , 2A | E, Q, V | |
| | DUPONT - BEAUMONT WORKS | 30010 | STATE HWY 347, 6 MI SE OF BEAUMONT | TETRACHLORIDE, CHLOROFORM, TCE, LEAD, ETHYLENE | | 3 , 4,5 | E | |
| * | FINA-PA | 30002 | P.O. BOX 849, PORT ARTHUR | Pb, BARIUM, Hg, As, Se | 1/24/92 | 3A , 1 | E, Q | |
| | MOBIL OIL CORP - BEAUMONT (1) | 30587 | BURT STREET, BEAUMONT | TPH | 8/01/85 | 3B , 2B | E | |
| | MOBIL OIL CORP - BEAUMONT (2) | 30587 | BURT STREET, BEAUMONT | TPH | | 2A , 4 | | |
| * | OLIN CHEMICAL CORP. - BEAUMONT | 30795 | 1400 OLIN ROAD | | 3/31/87 | 2B , 2A | E, Q, V, 2 | Y |
| | PPG - BEAUMONT | 30583 | GULF STATES RD., BEAUMONT | TETRAETHYL LEAD; ETHYLENE GLYCOL | 3/21/84 | 3B , 3 | E | |
| | SABINE TOWING (SEQUA CORP.) | 31474 | PORT ARTHUR | HYDROCARBONS | 10/15/91 | 2A , 2A | E, Q | |
| | SANDOZ CROP PROTECTION CORP. | 30053 | WEST PORT ARTHUR RD. APPROXIMATELY 2 MI. NW OF COUNTY AIRPORT CP50219 | ORGANICS, Pb, Ba, SILVEX | 3/23/87 | 3A , 5 | E, Q, V, 3 | |
| * | STAR ENTERPRISE - PORT ARTHUR | 30121 | | HYDROCARBON PLUME FROM RCRA UNITS | 2/05/91 | 3D , 2A | E, Q, V, 3 | Y |
| | STAR ENTERPRISE - PORT NECHES | 30017 | E. SPUR 136, S OF NECHES R., PT. NECHES, TX | HYDROCARBONS, TDS | 4/08/86 | 2B , 5 | E, Q, V, 2 | |
| | TEXACO CHEMICAL - PORT ARTHUR | 31907 | | | | 3B , 2A | E, Q | |
| * | TEXACO CHEMICAL CO - NECHES | 30029 | FM 365 AND HOGABOOM RD., PORT NECHES | CHLORINATED HYDROCARBONS | 3/18/91 | 0 , 2 | E | |
| | CHEMICAL PLANT | | | | | | | |
| | UNION OIL OF CALIFORNIA | 30001 | SMITH'S BLUFF ON HWY 366, NEDERLAND | ARSENIC, HYDROCARBONS, CYCLOHEXANE, MTBE, NAPHTHA | 5/02/90 | 1D , 1A,3 | E, Q, V, 1 | |
| PCD | | | | | | | | |
| | INTERNATIONAL CREOSOTING STATE SUPERFUND SITE | | 1110 PINE STREET, BEAUMONT | CREOSOTE CONSTITUENTS | 2/21/92 | 3B , 2 | E, Q, V, 1,3 | |
| | MAINTECH INTERNATIONAL STATE SUPERFUND SITE | TX0099393 | 8300 OLD FERRY ROAD, PORT ARTHUR, TX. 589 | NAPHTHALENE, ACENAPHTHALENE, PHENANTHRENE AND OTHER POLYCHROMATIC HYDROCARBONS | | 3B , 2 | E, Q, V, 1,2,3 | |
| | OLIN CORPORATION, BEAUMONT PLANT | | 1400 OLIN ROAD | ARSENIC, LEAD, CHROMIUM | 4/22/85 | 1B , 1A | E | |
| PST | | | | | | | | |
| | APAC TEXAS INC | 101674 | 14155 HWY 90 | | 1/21/92 | 2 , 2B | E, Q | |
| | BARRON INVESTMENTS | 091771 | 5550 EASTEX FWY, BEAUMONT | | 3/23/88 | 2 , 2A | E, Q | |
| | BAXTER JACK | 098835 | 3248 TWIN CITY HWY, GROVES | GASOLINE | 4/29/91 | 2 , 5 | E, Q | |

TABLE 1
GROUND WATER CONTAMINATION CASE DESCRIPTIONS BY COUNTY
TEXAS WATER COMMISSION

| NEW FILE CASES NAME | FILE NUMBER | LOCATION | CONTAMINATION DESCRIPTION | DATE | ENFORCEMENT STATUS | DATA QUALITY | HB 938 |
|--------------------------------|----------------|-----------------------------------|------------------------------|----------|-----------------------|-----------------|--------|
| JEFFERSON | | | | | | | |
| PST | | | | | | | |
| BEAUMONT ISD | 098696 | 1740 LIVEOAK, BEAUMONT | DIESEL | 4/09/91 | 2A , 2A | E,Q | |
| BRIDGESTONE/FIRESTONE INC | 101757 | 6459 EASTEX FWY | | 1/29/92 | 2 , 2B | E,Q | |
| BROWN & ROOT INC | 096569 | 7366 S 1ST AVE, SABINE PASS | DIESEL | 8/16/90 | 2A , 1A | E,Q | |
| CARDEN C T | 097395 | 7000 EASTEX FWY, BEAUMONT | GASOLINE | 11/14/90 | 2 , 2A | E,Q | |
| CENTRAL FREIGHT LINES | 094480 | 6325 HWY 347, BEAUMONT | GASOLINE | 12/15/89 | 2 , 3 | E,Q | |
| CHEVRON USA | 095662 | 2548 MEMORIAL, PORT ARTHUR | GASOLINE | 2/22/39 | 2 , 6 | E,Q | |
| CHEVRON USA INC | 091342 | 8105 EASTEX FWY, BEAUMONT | | 5/18/87 | 2 , 2A | E,Q | |
| CHEVRON USA INC | 091503 | 1500 7TH ST, PORT ARTHUR | GASOLINE | 10/19/87 | 2 , 3 | E,Q | |
| CHEVRON USA INC | 091778 | 50 IH 10, BEAUMONT | | 3/31/88 | 2 , 5 | E,Q | |
| CHEVRON USA INC | 091999 | 4800 TWIN CITY HWY, GROVES | GASOLINE | 5/18/88 | 2 , 4 | E,Q | |
| CHEVRON USA INC | 093259 | 4948 GULFWAY, PORT ARTHUR | UNKNOWN | 7/07/89 | 2 , 2A | E,Q | |
| CHEVRON USA INC | 095158 | 1701 WOODWORTH, PORT ARTHUR | GASOLINE | 12/01/90 | 2 , 5 | E,Q | |
| CHEVRON USA INC | 096112 | 4115 E LUCAS, BEAUMONT | GASOLINE | 6/12/90 | 2 , 2A | E,Q | |
| CHEVRON USA INC | 098694 | 3644 GULFWAY, PORT ARTHUR | GASOLINE | 11/13/90 | 2 , 2A | E,Q | |
| CHEVRON USA INC | 098899 | 4948 GULFWAY, PORT ARTHUR | GASOLINE | 4/22/91 | 2 , 3 | E,Q | |
| * CHEVRON USA INC | 105475 | 1717 NEDERLAND AVE, NEDERLAND | GASOLINE | 12/04/92 | 2 , 2A | E,Q | |
| CIRCLE K CORP | 094625 | 2900 GULFWAY, PORT ARTHUR | GASOLINE | 1/29/90 | 2 , 2A | E,Q | |
| COCA COLA ENTERPRISES INC | 091484 | 1075 MLK HWY, BEAUMONT | GASOLINE | 9/24/87 | 2B , 5 | E,Q | |
| CONTAINER PRODUCTS INC | 098695 | HWY 87, PORT ARTHUR | DIST FUEL OIL | 4/03/91 | 2 , 2A | E,Q | |
| COUNTRY PANTRY FOOD STORES | 093411 | 1749 9TH AVE, PORT ARTHUR | GASOLINE | 7/20/89 | 2 , 6 | E,Q | |
| DARBY OIL CO | 091739 | 2501 PURE ATLANTIC, PORT NECHES | GASOLINE | 3/02/88 | 2 , 3 | E,Q | |
| DARBY OIL CO | 092379 | 1901 PORT NECHES AVE, PORT NECHES | GASOLINE | 11/01/88 | 2A , 2A | E,Q | |
| DARBY OIL CO | 099499 | 890 N 11TH ST, BEAUMONT | GASOLINE | 6/28/91 | 2 , 2A | E,Q | |
| * DARBY OIL CO | 104525 | 2015 N 11TH, BEAUMONT | GASOLINE | 11/13/90 | 2A , 1A | E,Q | |
| DIAMOND SHAMROCK REF & MKTG CO | 095180 | 390 N 11TH, BEAUMONT | GASOLINE | 3/26/90 | 2 , 5 | E,Q | |
| DICK PARKER | 097183 | 7600 9TH AVE, PORT ARTHUR | GASOLINE | 10/25/90 | 2 , 3 | E,Q | |
| DOWELL SCHLUMBERGER INC | 093791 | 5155 W CARDINAL DR, BEAUMONT | GASOLINE | 10/12/89 | 2 , 4 | E,Q | |
| E I DUPONT DE NEMOURS | 092317 | HWY 347, BEAUMONT | GASOLINE | 11/18/88 | 2 , 2A | E,Q | |
| E Z MART STORES INC | 091744 | 4890 CONCORD, BEAUMONT | GASOLINE | 3/17/88 | 2 , 5 | E,Q | |
| ESTATE OF WANZA ODOM | 097988 | 6900 32ND ST, GROVES | GASOLINE | 2/07/91 | 2A , 2A | E,Q | |
| EXXON COMPANY USA | 095181 | 107 N TWIN CITY HWY, NEDERLAND | GASOLINE | 3/21/90 | 2 , 3 | E,Q | |
| EXXON COMPANY USA | 098305 | 7995 COLLEGE ST, BEAUMONT | GASOLINE | | 2 , 2A | E,Q | |
| EXXON COMPANY USA | 102063 | 3980 EASTEX FWY, BEAUMONT | UNKNOWN | 7/31/91 | 1 , 1A | E,Q | |
| * EXXON COMPANY USA | 104154 | 1397 WASHINGTON BLVD, BEAUMONT | GASOLINE | 7/11/91 | 2 , 2A | E,Q | |
| * EXXON COMPANY USA | 104987 | 1495 GULF ST, BEAUMONT | GASOLINE | 1/06/89 | 1 , 1A | E,Q | |

TABLE 1
GROUND WATER CONTAMINATION CASE DESCRIPTIONS BY COUNTY
TEXAS WATER COMMISSION

| NEW FILE CASES NAME | FILE NUMBER | LOCATION | CONTAMINATION DESCRIPTION | DATE | ENFORCEMENT STATUS | DATA QUALITY | HB 938 |
|---------------------------|----------------|---------------------------------|------------------------------|----------|-----------------------|-----------------|--------|
| JEFFERSON | | | | | | | |
| PST | | | | | | | |
| FDIC C/O AMRESKO MGMT INC | 096930 | 2625 CALDER ST, BEAUMONT | GASOLINE, WASTE OIL | 9/24/90 | 2, 3 | E,Q | |
| FINA OIL & CHEMICAL CO | 091392 | 6050 COLLEGE, BEAUMONT | GASOLINE | 7/30/87 | 2A, 2A | E,Q | |
| FINA OIL & CHEMICAL CO | 091619 | 5266 GULFWAY, PORT ARTHUR | GASOLINE | 1/21/88 | 2, 2A | E,Q | |
| * FINA OIL & CHEMICAL CO | 103359 | 5266 GULFWAY DR, PORT ARTHUR | DIESEL | 1/27/92 | 2A, 1A | E,Q | |
| HARDING & LAWLER INC | 095139 | 1903 PORT NECHES, PORT NECHES | DIESEL | 3/19/90 | 2, 2A | E,Q | |
| * HEATLEY EQUIPMENT | 103785 | 1620 E CARDINAL DR, BEAUMONT | GASOLINE, DIESEL | 7/02/92 | 2A, 2A | E,Q | |
| HOWARDS FOOD MARKET | 100307 | 1110 9TH AVE | | 9/20/91 | 1, 2B | E,Q | |
| JASPER OIL CO | 100244 | 9495 COLLEGE, BEAUMONT | DIESEL | 8/19/91 | 2, 2A | E,Q | |
| JIVANI, NOOR ALI | 091578 | 6048 MONROE, GROVES | GASOLINE | 12/21/87 | 2, 2A | E,Q | |
| JR'S GULF | 091343 | GLAYDS, BEAUMONT | | 4/23/87 | 2A, 2A | E,Q | |
| KMART CORP | 097164 | 3295 COLLEGE ST, BEAUMONT | GASOLINE | 10/19/90 | 2, 5 | E,Q | |
| * KOCH J D III | 104483 | 5590 COLLEGE, BEAUMONT | GASOLINE | 8/18/92 | 2A, 2A | E,Q | |
| MARTIN MATTHEWS OIL CO | 091345 | 2890 COLLEGE, BEAUMONT | GASOLINE | 5/21/87 | 5B, 6 | E,Q | |
| MARTIN MATTHEWS OIL CO | 091551 | 7410 HWY 105, BEAUMONT | GASOLINE | 12/01/87 | 2, 3 | E,Q | |
| MARTIN MATTHEWS OIL CO | 091692 | 6515 HWY 105, BEAUMONT | GASOLINE | 2/18/88 | 2A, 1A | E,Q | |
| MARTIN MATTHEWS OIL CO | 094514 | 2108 HWY 365, NEDERLAND | GASOLINE | 12/21/89 | 2, 4 | E,Q | |
| MARTIN MATTHEWS OIL CO | 097020 | 2890 COLLEGE, BEAUMONT | DIST FUEL OIL | 10/22/90 | 2A, 1A | E,Q | |
| MCMAHAN OIL CO | 091200 | PROCTOR, PORT ARTHUR | GASOLINE | 1/07/87 | 5B, 3 | E,Q | |
| MERCHANT FAST MOTOR LINE | 097770 | HWY 347, BEAUMONT | DIESEL | 12/31/90 | 2, 3 | E,Q | |
| MOBIL OIL CORP | 091296 | 8095 EASTEX, BEAUMONT | GASOLINE | 5/08/87 | 2, 2A | E,Q | |
| MOBIL OIL CORP | 091854 | 510 N IH 10, BEAUMONT | GASOLINE | 5/03/88 | 2, 2A | E,Q | |
| PETRO TRUCK STOP | 095573 | 5405 WALDEN RD, BEAUMONT | DIESEL | 5/03/90 | 2, 2A | E,Q | |
| PFEIFFER P C | 094317 | 1255 MAIN, BEAUMONT | GASOLINE | 12/14/89 | 2A, 2A | E,Q | |
| PORT ARTHUR ISD | 092696 | 748 SHREVEPORT AVE, PORT ARTHUR | GASOLINE | 2/01/89 | 2, 2A | E,Q | |
| PORT OF BEAUMONT | 093933 | 1399 CAROL ST, BEAUMONT | DIESEL | 10/10/89 | 2, 2A | E,Q | |
| * PORT OF BEAUMONT | 102574 | 1255 MAIN ST, BEAUMONT | DIESEL | 10/22/91 | 2A, 1A | E,Q | |
| PORTER OIL CO | 091423 | 1504 WASHINGTON AVE, BEAUMONT | GASOLINE | 8/14/87 | 2, 3 | E,Q | |
| PORTER OIL CO | 091511 | 5595 COLLEGE, BEAUMONT | GASOLINE | 10/02/87 | 2, 2A | E,Q | |
| PORTER OIL CO | 096849 | 3190 NORTH ST | | 10/02/90 | 2A, 1A | E,Q | |
| PORTER OIL CO | 098267 | 2704 HWY 365, NEDERLAND | GASOLINE | 2/21/91 | 2, 2A | E,Q | |
| * RAND OIL CO | 104332 | 1349 NEDERLAND AVE, NEDERLAND | GASOLINE | 7/14/92 | 5B, 1A | E,Q | |
| SOUTHERN PACIFIC TRANS CO | 091341 | SUNNYSIDE, BEAUMONT | | 6/15/87 | 2A, 2A | E,Q | |
| SOUTHLAND CORP | 091913 | 2945 COLLEGE, BEAUMONT | GASOLINE | 6/02/88 | 2B, 6 | E,Q | |
| STAR ENTERPRISE | 091059 | 205 IH 10, BEAUMONT | GASOLINE | 1/27/86 | 2, 3 | E,Q | |
| * STAR ENTERPRISE | 091431 | 4748 TWIN CITY HWY, GROVES | GASOLINE | 7/16/87 | 2, 4 | E,Q | |

TABLE 1
GROUND WATER CONTAMINATION CASE DESCRIPTIONS BY COUNTY
TEXAS WATER COMMISSION

| NEW FILE | FILE | LOCATION | CONTAMINATION | DATE | ENFORCEMENT | DATA | HB 938 |
|--------------------------------|--------|---------------------------------|---------------------------------|----------|-------------|---------|--------|
| CASES NAME | NUMBER | | DESCRIPTION | | STATUS | QUALITY | |
| ----- | | | | | | | |
| JEFFERSON | | | | | | | |
| PST | | | | | | | |
| STAR ENTERPRISE | 092071 | 5605 CALDER AVE, BEAUMONT | GASOLINE | 8/03/88 | 2 , 4 | E,Q | |
| STAR ENTERPRISE | 093942 | HWY 73, PORT ARTHUR | UNKNOWN | 11/02/89 | 2B , 5 | E,Q | |
| STAR ENTERPRISE | 102064 | 4190 GLADYS AVE, BEAUMONT | GASOLINE | 11/07/91 | 2 , 5 | E,Q | |
| STEINHAGEN OIL CO | 091260 | 1602 MAGNOLIA, PORT NECHES | | 3/25/87 | 2 , 2A | E,Q | |
| STEINHAGEN OIL CO | 091752 | 5610 COLLEGE ST, BEAUMONT | GASOLINE | 3/21/88 | 5B , 4 | E,Q | |
| TEXACO REFINING & MARKETING | 092752 | 680 N 11TH, BEAUMONT | WASTE OIL | 3/13/89 | 2A , 2A | E,Q | |
| TEXAS AIR NATIONAL GUARD | 101675 | RT 4 | | 12/02/91 | 2A , 2B | E,Q | |
| THIBODEAUX GAYLON | 097635 | 3948 9TH AVE, PORT ARTHUR | GASOLINE | 12/12/90 | 2 , 2A | E,Q | |
| THIBODEAUX GAYLON | 097636 | 6201 JADE AVE, PORT ARTHUR | GASOLINE | 12/10/90 | 2 , 2A | E,Q | |
| THOMAS C L PETROLEUM | 099327 | 501 WASHINGTON, BEAUMONT | GASOLINE | 5/23/91 | 2 , 2A | E,Q | |
| TRANSIT MIX | 101826 | 2525 DOLLINGER | | 12/10/91 | 2 , 2B | E,Q | |
| TX DOT | 096564 | 6101 TWIN CITY HWY, PORT ARTHUR | GASOLINE, DIESEL | 8/07/90 | 2A , 1A | E,Q | |
| UNITED PARCEL SERVICE | 098817 | 6751 PROCTOR ST, PORT ARTHUR | GASOLINE | 5/06/91 | 2 , 3 | E,Q | |
| VALLEY STAR INC | 099799 | 3910 DELAWARE, BEAUMONT | GASOLINE | 8/05/91 | 2 , 2A | E,Q | |
| VIDEO CENTER | 101827 | 2200 HWY 365 | | 12/16/91 | 2 , 2B | E,Q | |
| WHC ENTERPRISES | 097185 | 4248 MAIN AVE, GROVES | GASOLINE | 10/15/90 | 2 , 2A | E,Q | |
| WIGGINS BRUCE SERVICE STATION | 098025 | 2500 PARK ST, BEAUMONT | GASOLINE | 2/14/91 | 2A , 2A | E,Q | |
| WILLIAMS WALLY | 092141 | 3060 NORTH ST, BEAUMONT | GASOLINE | 8/17/88 | 2A , 2A | E,Q | |
| JIM HOGG | | | | | | | |
| PST | | | | | | | |
| RAMIREZ H | 098793 | 411 S SMITH, HEBBRONVILLE | GASOLINE | 4/29/91 | 2A , 2A | E,Q | |
| SALINAS FRANK E | 098794 | 602 W VIGGIE, HEBBRONVILLE | GASOLINE | 4/29/91 | 2A , 2A | E,Q | |
| JIM WELLS | | | | | | | |
| IHW | | | | | | | |
| COASTAL STATES CRUDE - J WELLS | 39987 | | HYDROCARBONS | 10/23/89 | 2A , 2A | E,Q | |
| CO. | | | | | | | |
| DOWELL SCHLUMBERGER - ALICE | 33569 | INDUSTRIAL BLVD., ALICE | VOC'S,PETROLEUM HYDROCARBONS | 4/20/89 | 0 , 3 | E,Q,V,2 | |
| PST | | | | | | | |
| A & A AUTO GLASS | 102020 | 120 E FRONT ST | | 2/28/92 | 2A , 2B | E,Q | |
| ALICE ISD | 098300 | 1212 N STADIUM DR | | 3/19/91 | 2 , 2B | E,Q | |
| BONNET RESOURCES CORP | 100061 | 1100 AIRPORT RD, ALICE | WASTE OIL | 9/06/91 | 2B , 5 | E,Q | |
| * CHARTER MARKETING CO | 097916 | 1800 E MAIN, ALICE | GASOLINE | 1/30/91 | 2A , 2A | E,Q | |
| DIAMOND SHAMROCK REF & MKTG CO | 094302 | 315 N JOHNSON ST, ALICE | GASOLINE | 12/14/89 | 2 , 3 | E,Q | |
| DOWELL SCHLUMBERGER INC | 097989 | INDUSTRIAL BLVD, ALICE | UNKNOWN | 2/13/91 | 2A , 1A | E,Q | |

TABLE 1
GROUND WATER CONTAMINATION CASE DESCRIPTIONS BY COUNTY
TEXAS WATER COMMISSION

| NEW FILE CASES NAME | FILE NUMBER | LOCATION | CONTAMINATION DESCRIPTION | DATE | ENFORCEMENT STATUS | DATA QUALITY | HB 938 |
|--------------------------------------|----------------|---------------------------------------|------------------------------|----------|-----------------------|-----------------|--------|
| ----- | | | | | | | |
| JIM WELLS | | | | | | | |
| PST | | | | | | | |
| EXXON COMPANY USA | 092820 | 1728 E MAIN ST, ALICE | GASOLINE | 4/10/89 | 2, 5 | E,Q | |
| EXXON COMPANY USA | 098037 | 301 N JOHNSON, ALICE | GASOLINE | 12/20/90 | 2, 2A | E,Q | |
| EXXON COMPANY USA | 100390 | 1711 S HWY 281, ALICE | GASOLINE | 9/04/91 | 2, 3 | E,Q | |
| FFP OPERATING PARTNERS | 098173 | 709 JOHNSON ST, ALICE | GASOLINE | 2/18/86 | 2, 3 | E,Q | |
| * GABRIELS DRIVE IN | 100903 | 1710 S TEXAS BLVD, ALICE | GASOLINE | 11/18/91 | 2A, 1A | E,Q | |
| GROVER CAIN & SALLY WOOD CAIN | 095095 | 1101 E MAIN, ALICE | GASOLINE | 3/26/90 | 1, 1A | E,Q | |
| J C PENNY COMPANY INC | 091003 | SAGEBEND MALL, ALICE | GASOLINE | | 2A, 2A | E,Q | |
| * TALBERT J D | 103229 | S HWY 281, ALICE | GASOLINE, DIESEL | 5/29/92 | 2A, 1A | E,Q | |
| TEXAS STAR INVESTMENTS | 093269 | 1617 E MAIN, ALICE | GASOLINE | 7/21/89 | 2, 5 | E,Q | |
| * TEXAS STAR OIL CO | 103438 | 215 N JOHNSON, ALICE | GASOLINE | 5/29/92 | 2A, 1A | E,Q | |
| * WALZEL MRS BOBBY | 100264 | 1055 E MAIN ST, ALICE | GASOLINE | 9/16/91 | 2, 5 | E,Q | |
| JOHNSON | | | | | | | |
| PST | | | | | | | |
| BENNETT EUGENE J | 098119 | 1465 E RENFRO, BURLESON | GASOLINE | 2/25/91 | 1, 1A | E,Q | |
| COMMUNITY BANK | 100080 | 400 N BROADWAY, JOSHUA | GASOLINE | 7/31/91 | 2A, 2A | E,Q | |
| * E Z SERVE PETROLEUM MARKETING | 104344 | 2790 S 2ND AVE, MANSFIELD | GASOLINE | 8/19/92 | 2A, 1A | E,Q | |
| * FIRST GIBRALTAR BANK FSB | 105766 | 110 N MAIN ST, CLEBURNE | UNKNOWN | 8/20/92 | 2D, | E,Q | |
| FIRST STATE BANK | 101830 | 1031 GRANBURY | | 2/11/92 | 2A, 2B | E,Q | |
| HARKEN MARKETING COMPANY | 096754 | 201 BURLESON BLVD, BURLESON | GASOLINE | 9/19/90 | 5B, 2A | E,Q | |
| HARRIS OIL COMPANY | 094991 | 1001 S CADDO ST, CLEBURNE | GASOLINE | 12/11/89 | 2, 2A | E,Q | |
| HARRIS OIL COMPANY | 094992 | HWY 377 HWY 377, WHISKEY FLAT | GASOLINE | 8/14/89 | 2, 2A | E,Q | |
| * JOHNSON COUNTY | 104230 | 100 LOUISIANA ST, GRANDVIEW | GASOLINE, DIESEL | 7/24/92 | 2A, 1A | E,Q | |
| KENNINGTON KEN | 101961 | RT 5 | | 2/19/92 | 2A, 2B | E,Q | |
| * MANVILLE CORP | 095566 | 200 W INDUSTRIAL BLVD, CLEBURNE | CHEMICAL | 5/11/90 | 2A, 2A | E,Q | |
| SOWELL OIL COMPANY | 101947 | 200 N HUGHES | | 2/17/92 | 2A, 2B | E,Q | |
| SUNBELT SAVINGS | 100852 | 315 N MAIN ST, CLEBURNE | GASOLINE | 10/28/91 | 2, 2A | E,Q | |
| TX DOT | 101215 | 1309 W HENDERSON, CLEBURNE | GASOLINE, KEROSENE | 12/09/91 | 2A, 1A | E,Q | |
| UNKNOWN | 092473 | 700 HARRISON, CLEBURNE | GASOLINE | 11/16/88 | 5B, 1A | E,Q | |
| WELLS BOB | 102100 | 810 S PARKWAY | | 3/06/92 | 2A, 2B | E,Q | |
| * WORLOW DONALD & BOBBY | 102810 | 601 S MAIN ST, CLEBURNE | GASOLINE, UNKNOWN | 4/23/92 | 2A, 1A | E,Q | |
| * ZIPCO INC | 098528 | 241 NE WILSHIRE, BURLESON | GASOLINE | 1/14/91 | 2A, 1A | E,Q | |
| JONES | | | | | | | |
| IHW | | | | | | | |
| AMERICAN PETROFINA MARKETING INC. | 33770 | 3 MILES S OF HAWLEY, TX ON US HWY 277 | FUEL CONSTITUENTS | 12/13/89 | 2B, 2A | E,Q,V,2 | |

TABLE 1
GROUND WATER CONTAMINATION CASE DESCRIPTIONS BY COUNTY
TEXAS WATER COMMISSION

| NEW FILE CASES NAME | FILE NUMBER | LOCATION | CONTAMINATION DESCRIPTION | DATE | ENFORCEMENT STATUS | DATA QUALITY | HB 938 |
|---|----------------|-----------------------------|----------------------------------|----------|-----------------------|-----------------|--------|
| ----- | | | | | | | |
| JONES | | | | | | | |
| IHW | | | | | | | |
| * PRIDE REFINING - ABILENE (2) | 30889 | 3 MILES N. OF ABILENE | BENZENE, PHENOL, XYLENE, TOLUENE | 2/13/92 | 2A, 2A | E, Q | |
| PST | | | | | | | |
| ALLEN ABE | 100425 | 612 E HAMILTON, STAMFORD | UNKNOWN | 10/04/91 | 2, 5 | E, Q | |
| ANSON CITY OF | 092663 | 6039 HWY 83, ANSON | GASOLINE | 3/03/89 | 5B, 1A | E, Q | |
| BURLINGTON NORTHERN RAILROAD | 096966 | SW REYNOLDS, STAMFORD | CHEMICAL | 10/12/90 | 2A, 2A | E, Q | |
| FINA OIL AND CHEMICAL CO | 094388 | HWY 277 | | 12/13/89 | 2D, 1A | E, Q | |
| JONES COUNTY | 092529 | 50 NE AVE C, HAMLIN | UNKNOWN | 12/15/88 | 2, 3 | E, Q | |
| LEPARD OIL COMPANY | 091966 | 202 N COMMERCIAL, ANSON | GASOLINE | 6/08/88 | 5B, 1A | E, Q | |
| LEPARD OIL COMPANY | 091967 | S HWY 277, ANSON | GASOLINE | 6/08/88 | 5B, 1A | E, Q | |
| * LINER OIL CO | 103446 | HWY 6, LUEDERS | GASOLINE | 6/04/92 | 2, 2A | E, Q | |
| NAVERT DWAIN | 101653 | 301 HAMILTON | | 11/26/92 | 1, 2B | E, Q | |
| SCONCE ALVIN | 094785 | 402 N SWENSON, STAMFORD | GASOLINE | 1/30/90 | 1, 1A | E, Q | |
| STAMFORD CITY OF | 095089 | ALLEY WEST, STAMFORD | GASOLINE | 1/23/90 | 5B, 1A | E, Q | |
| UNKNOWN | 091145 | UNKNOWN, ANSON | | 10/20/86 | 5B, 1A | E, Q | |
| UNKNOWN | 091339 | 832 17TH, ANSON | | 6/09/87 | 5B, 1A | E, Q | |
| WYLIE INC | 093931 | 330 N COMMERCIAL, ANSON | GASOLINE | 10/05/89 | 5B, 3 | E, Q | |
| KARNES | | | | | | | |
| IHW | | | | | | | |
| CHEVRON RESOURCES CO., WELLS A1 TO A3 & B1 TO B6 | L02402 | | CL, SO4, TDS, URANIUM | 3/01/80 | 0, 4, 5 | E, Q | |
| PST | | | | | | | |
| FFP OPERATING PARTNERS | 098887 | 120 SUNSET STRIP, KENEDY | GASOLINE | 5/09/91 | 2, 5 | E, Q | |
| FRANKES GROCERY | 093344 | HIGHWAY 81, RUNGE | | 7/17/89 | 2A, 1A | E, Q | |
| PRESTON PARSONS INC | 096397 | 2ND ST, KENEDY | GASOLINE | 8/06/90 | 1, 1A | E, Q | |
| TEXAS STAR INVESTMENTS | 102253 | 102 N SUNSET STRIP, KENEDY | GASOLINE, DIESEL | 3/12/92 | 2A, 1A | E, Q | |
| KAUFMAN | | | | | | | |
| PST | | | | | | | |
| * BRISCOE OIL CO | 102174 | 420 E GROVE ST, TERRELL | GASOLINE, WASTE OIL, UNKNOWN | 2/26/92 | 2A, 1A | E, Q | |
| BRUMLEY B | 091562 | FM 148 & ST. HWY 34, SCURRY | GASOLINE | 11/23/87 | 2, 2A | E, Q | |
| HATLEY WARREN | 101723 | 100 W FM 688 | | 1/20/92 | 5B, 2B | E, Q | |
| LUCKY LADY OIL CO | 092217 | 1107 MULBERRY, KAUFMAN | GASOLINE | 9/19/88 | 2A, 1A | E, Q | |
| MADIX STORE FIXTURES | 101734 | 500 AIRPORT | | 1/30/92 | 2A, 2B | E, Q | |
| * MILLER TRUCK STOP | 104421 | HWY 80, FORNEY | GASOLINE | 8/28/92 | 1, 1A | E, Q | |

TABLE 1
GROUND WATER CONTAMINATION CASE DESCRIPTIONS BY COUNTY
TEXAS WATER COMMISSION

| NEW FILE | FILE | LOCATION | CONTAMINATION | DATE | ENFORCEMENT | DATA | HB 938 |
|------------------------------------|--------|---------------------------------|---------------|----------|-------------|---------|--------|
| CASES NAME | NUMBER | | DESCRIPTION | | STATUS | QUALITY | |
| ----- | | | | | | | |
| KAUFMAN | | | | | | | |
| PST | | | | | | | |
| * MUSSER MOTORS INC | 104548 | 1212 W MOORE ST, TERRELL | UNKNOWN | 9/09/92 | 2 , 2A | E,Q | |
| ONE STOP FOOD STORES INC | 091712 | 1901 S WASHINGTON, KAUFMAN | GASOLINE | 2/23/88 | 2 , 2A | E,Q | |
| SOUTHLAND CORPORATION | 091710 | 2005-A S WASHINGTON, KAUFMAN | GASOLINE | 2/05/88 | 2 , 2A | E,Q | |
| SOUTHLAND CORPORATION | 096858 | 2005 A S WASHINGTON ST, KAUFMAN | GASOLINE | 9/24/90 | 2A , 1A | E,Q | |
| ULTRAMAR INC | 091159 | IH 20, FORNEY | GASOLINE | 5/16/86 | 2 , 2A | E,Q | |
| UNKNOWN | 091713 | S WASHINGTON, KAUFMAN | GASOLINE | 2/03/88 | 2 , 2A | E,Q | |
| KENDALL | | | | | | | |
| PST | | | | | | | |
| * KENDALL COUNTY | 104203 | HWY 3160, KENDALIA | DIESEL | 8/03/92 | 1 , 1A | E,Q | |
| KENEDY | | | | | | | |
| PST | | | | | | | |
| FEDERAL AVIATION ADMIN | 097303 | 5 MI W COURTHOUSE | | 4/15/92 | 1 , 2B | E,Q | |
| KERR | | | | | | | |
| PST | | | | | | | |
| EXXON COMPANY USA | 099082 | 2303 SIDNEY BAKER, KERRVILLE | GASOLINE | 5/09/91 | 2 , 5 | E,Q | |
| * MINI MART | 104313 | HWY 27, KERRVILLE | GASOLINE | 8/18/92 | 2A , 2A | E,Q | |
| TXDOT | 101733 | HWY 27 | | 2/04/92 | 2 , 2B | E,Q | |
| UNKNOWN | 091147 | 1523 JUNCTION HWY, KERRVILLE | | 4/17/85 | 5B , 1A | E,Q | |
| * UNKNOWN | 104616 | 2145 SIDNEY BAKER, KERRVILLE | UNKNOWN | 8/18/92 | 5B , 1A | E,Q | |
| V A MEDICAL CENTER | 091403 | 3600 MEMORIAL BLVD, KERRVILLE | DIESEL | 7/23/87 | 2 , 5 | E,Q | |
| KINNEY | | | | | | | |
| PST | | | | | | | |
| UNKNOWN | 092677 | HWY 90, BRACKETTVILLE | UNKNOWN | 3/06/89 | 5B , 1A | E,Q | |
| KLEBERG | | | | | | | |
| IHW | | | | | | | |
| COASTAL STATES CRUDE - KLEBERG CO. | 39493 | 4 MI EAST OF HY 77 NEAR RICARDO | HYDROCARBONS | 10/23/89 | 2A , 2A | E,Q | |
| * U.S. NAVY - KINGSVILLE NAS | 68902 | | JET FUEL | | 3B , 5 | | |
| PST | | | | | | | |
| CHEVRON USA INC | 093213 | 201 S HWY 77, KINGSVILLE | UNKNOWN | 7/05/89 | 2 , 4 | E,Q | |
| CIRCLE K CORP | 096347 | 1202 N ARMSTRONG, KINGSVILLE | GASOLINE | 8/01/90 | 2 , 3 | E,Q | |
| DAVIS ROY N | 096601 | 116 14TH ST, KINGSVILLE | GASOLINE | 8/28/90 | 1 , 1A | E,Q | |
| DEAN A HARREL N SHARP N TRUSTE | 094561 | 6TH, KINGSVILLE | DIESEL | 1/18/90 | 5B , 1A | E,Q | |
| DIAMOND SHAMROCK REF & MKTG CO | 098656 | 525 S 14TH ST, KINGSVILLE | GASOLINE | 4/11/91 | 2 , 4 | E,Q | |
| E Z SERVE PETROLEUM MARKETING | 092163 | 703 CORRAL, KINGSVILLE | GASOLINE | 9/09/88 | 5B , 3 | E,Q | |

TABLE 1
GROUND WATER CONTAMINATION CASE DESCRIPTIONS BY COUNTY
TEXAS WATER COMMISSION

| NEW FILE CASES NAME | FILE NUMBER | LOCATION | CONTAMINATION DESCRIPTION | DATE | ENFORCEMENT STATUS | DATA QUALITY | HB 938 |
|---------------------------------------|----------------|-------------------------------|---|----------|-----------------------|-----------------|--------|
| KLEBERG | | | | | | | |
| PST | | | | | | | |
| E Z SERVE PETROLEUM MARKETING | 093204 | 809 KING, KINGSVILLE | GASOLINE | 6/21/89 | 5B , 2A | E,Q | |
| FIRST BAPTIST CHURCH | 095001 | 312 KING, KINGSVILLE | GASOLINE | 2/23/90 | 1 , 1A | E,Q | |
| FUEL MANAGEMENT SYSTEMS INC | 093164 | 6TH HWY 77, KINGSVILLE | GASOLINE | 6/12/89 | 2 , 2A | E,Q | |
| HOSE PETROLEUM | 093615 | 800 S 6TH, KINGSVILLE | GASOLINE | 8/01/89 | 2 , 4 | E,Q | |
| HOSE PETROLEUM | 094994 | 1110 W KING, KINGSVILLE | GASOLINE, UNKNOWN | 3/12/90 | 5B , 3 | E,Q | |
| HOSE PETROLEUM | 096898 | 623 N 6TH ST, KINGSVILLE | GASOLINE | 9/26/90 | 5B , 1A | E,Q | |
| * KLEBERG COUNTY PRECINCT 3 | 099776 | E COUNTY RD 2310, RIVIERA | DIESEL | 7/30/91 | 1 , 1A | E,Q | |
| PENA EVANGELINA/PENA OVIDIO | 102750 | 700 N 6TH ST, KINGSVILLE | UNKNOWN | 12/10/91 | 5B , 1A | E,Q | |
| SKROBARCZYK DON | 096300 | 1110 W KING, KINGSVILLE | WASTE OIL | | 5B , 1A | E,Q | |
| * STATE FARM INSURANCE | 102978 | 515 S 14TH ST, KINGSVILLE | GASOLINE | 4/29/92 | 5B , 1A | E,Q | |
| TEM-KIL CO INC | 101389 | 400 S 14TH ST | | 1/03/92 | 2A , 2B | E,Q | |
| * TIGER AVIATION SERVICES | 102975 | HWY 141, KINGSVILLE | AV-GAS | 4/29/92 | 2A , 2A | E,Q | |
| UNKNOWN | 097423 | 400 S 6TH ST, KINGSVILLE | GASOLINE | 11/28/90 | 5B , 1A | E,Q | |
| US DEPT OF NAVY - SOUTHERN DIV | 100136 | NAS KINGSVILLE, KINGSVILLE | AV-GAS | 10/30/89 | 2A , 2A | E,Q | |
| US NAVY | 091613 | KINGSVILLE NAS, KINGSVILLE | | 11/01/85 | 2A , 2A | E,Q | |
| US NAVY | 097130 | NAVAL AIR STATION, KINGSVILLE | GASOLINE | 10/23/90 | 2 , 3 | E,Q | |
| KNOX | | | | | | | |
| IHW | | | | | | | |
| KNOX CITY AIRPORT (BRACKMAN AVIATION) | NONE | 1 MILE N OF KNOX CITY ON SH 6 | PESTICIDES | 7/08/87 | 2C , 1A | E,Q,V,2 | |
| PST | | | | | | | |
| BRIDGES OIL COMPANY | 092299 | 109 MAIN, KNOX CITY | DIESEL | 11/09/88 | 5B , 3 | E,Q | |
| HARMEL OIL CO | 095179 | 312 CENTRAL, KNOX CITY | GASOLINE | 3/14/90 | 5B , 1A | E,Q | |
| J C EATON AND SON INC | 094828 | 100 MAIN, KNOX CITY | GASOLINE | 1/29/90 | 2 , 2A | E,Q | |
| MOORHOUSE L M/DUNKLE S M | 096611 | HWY 82, BENJAMIN | GASOLINE | 8/16/90 | 1 , 1A | E,Q | |
| PENMAN CONOCO SERVICE | 093877 | HWY 82, BENJAMIN | GASOLINE | 10/17/89 | 2A , 1A | E,Q | |
| TERRA INTERNATIONAL, INC. | 094598 | COUNTRY CLUB LANE, KNOX CITY | GASOLINE | 1/04/90 | 2 , 2A | E,Q | |
| TYRA SAM | 092126 | BLK 164, MUNDAY | GASOLINE | 9/06/88 | 1 , 1A | E,Q | |
| USDA-SCS | 093222 | FM 1292, KNOX CITY | GASOLINE | 6/26/89 | 2 , 2A | E,Q | |
| LAMAR | | | | | | | |
| MSW | | | | | | | |
| CITY OF PARIS, MW-1 | PA-144 | | TRICHLOROETHYLENE, TETRACHLOROETHYLENE, BENZENE, XYLENE, ETHYL BENZENE, 1,1- | 8/20/91 | 2 , 3 | E,Q,V,2 | |

TABLE 1
GROUND WATER CONTAMINATION CASE DESCRIPTIONS BY COUNTY
TEXAS WATER COMMISSION

| NEW FILE | FILE | LOCATION | CONTAMINATION | ENFORCEMENT | DATA | |
|--------------------------------|--------|-----------------------------|----------------------------|-------------|---------|---------|
| CASES NAME | NUMBER | | DESCRIPTION | DATE | STATUS | QUALITY |
| | | | | | | HB 938 |
| <hr/> | | | | | | |
| LAMAR | | | | | | |
| MSW | | | | | | |
| DICHLOROETHANE | | | | | | |
| PST | | | | | | |
| A R W INC | 092361 | 2805 N MAIN, PARIS | GASOLINE | 12/02/88 | 2 , 2A | E,Q |
| CIRCLE K CORP | 093887 | 2705 CLARKSVILLE ST, PARIS | GASOLINE | 11/01/89 | 2A , 2A | E,Q |
| COCA COLA ENTERPRISES INC | 101469 | 1033 BONHAM ST, PARIS | GASOLINE, DIESEL | 1/14/92 | 2 , 2A | E,Q |
| DENNY B P | 091935 | 2341 CLARKSVILLE, PARIS | GASOLINE | 5/24/88 | 2A , 2A | E,Q |
| HARMAR BOTTLING CO | 098727 | 1303 N MAIN, PARIS | GASOLINE | 4/22/91 | 2A , 1A | E,Q |
| JOE GRIZZLE | 097269 | E HWY 82, BLOSSOM | GASOLINE | 11/13/90 | 5B , 6 | E,Q |
| * LAMAR COUNTY | 102958 | MAIN ST, ROXTON | GASOLINE, DIESEL | 5/05/92 | 5B , 1A | E,Q |
| * LAMAR COUNTY | 103317 | 119 N MAIN, PARIS | GASOLINE | 5/05/92 | 5B , 1A | E,Q |
| LAMAR COUNTY ELECTRIC COOP | 092224 | 1485 N MAIN, PARIS | GASOLINE | 10/12/88 | 2A , 1A | E,Q |
| MACK WILSON PETROLEUM DIST INC | 092718 | 1548 S CHURCH ST, PARIS | GASOLINE | 3/03/89 | 5B , 1A | E,Q |
| PHILLIPS LIGHTING | 092450 | 3010 CLARKSVILLE ST, PARIS | DIESEL | 12/22/88 | 2 , 3 | E,Q |
| SOUTHLAND CORPORATION | 092607 | 1870 BONHAM, PARIS | GASOLINE | 2/08/89 | 2 , 2A | E,Q |
| * TEXAS DEPT OF PUBLIC SAFETY | 098275 | 2885 N MAIN, PARIS | GASOLINE | 3/11/91 | 2 , 3 | E,Q |
| TX DOT | 097240 | 1365 N MAIN, PARIS | GASOLINE, DIESEL | 10/31/90 | 2 , 2A | E,Q |
| TX DOT | 097243 | 1365 N MAIN ST, PARIS | GASOLINE, DIESEL | 10/31/90 | 5B , 1A | E,Q |
| WRW ENTERPRISES | 092135 | 2205 CLARKSVILLE ST, PARIS | GASOLINE | 8/31/88 | 2 , 2A | E,Q |
| LAMB | | | | | | |
| PST | | | | | | |
| FRED GARRISON OIL CO | 093334 | HWY 70, EARTH | GASOLINE | 6/27/89 | 2A , 1A | E,Q |
| * J L JONES OIL CO | 097866 | 2315 S PHELPS, LITTLEFIELD | GASOLINE | 11/20/90 | 2A , 1A | E,Q |
| SPADE COOP GEN | 100161 | FM 54, SPADE | DIESEL | 9/11/91 | 2A , 1A | E,Q |
| LAMPASAS | | | | | | |
| PST | | | | | | |
| BALLOU OIL CO | 099969 | HWY 281, ADAMSVILLE | GASOLINE | 8/23/91 | 2 , 2A | E,Q |
| * EBCO OIL COMPANY | 104807 | 401 S KEY, LAMPASAS | GASOLINE | 9/23/92 | 2A , 1A | E,Q |
| SANTA FE RAILWAY | 097400 | SANTA FE RAILWAY, LOMETA | DIESEL | 11/07/90 | 2 , 2A | E,Q |
| * TEXAS DEPT OF PUBLIC SAFETY | 099965 | N HWY 281, LAMPASAS | GASOLINE | 8/23/91 | 2 , 3 | E,Q |
| LAVACA | | | | | | |
| PST | | | | | | |
| BARTOS ROBERT | 101981 | HWY 95 | | 2/19/92 | 2 , 2B | E,Q |
| * FARMCO INC | 098559 | HWY 77, HALLETTSVILLE | GASOLINE | 4/09/91 | 2A , 1A | E,Q |
| * PATEK MARVIN | 102998 | 109 E 1ST ST, HALLETTSVILLE | GASOLINE, DIESEL, KEROSENE | 5/05/92 | 5B , 1A | E,Q |
| SCHULTE HUBERT | 095700 | 116 N TEXANA, HALLETTSVILLE | GASOLINE | 5/31/90 | 5B , 1A | E,Q |

TABLE 1
GROUND WATER CONTAMINATION CASE DESCRIPTIONS BY COUNTY
TEXAS WATER COMMISSION

| NEW FILE | FILE | LOCATION | CONTAMINATION | DATE | ENFORCEMENT | DATA | HB 938 |
|--|--------|--|----------------------------|----------|-------------|-----------|--------|
| CASES NAME | NUMBER | | DESCRIPTION | | STATUS | QUALITY | |
| LAVACA | | | | | | | |
| PST | | | | | | | |
| SEIFERT E J OIL CO | 095539 | HWY 90, SUBLIME | GASOLINE | 7/03/90 | 2 , 3 | E,Q | |
| LEE | | | | | | | |
| PST | | | | | | | |
| HOFFMAN GUS | 096302 | 591 E AUSTIN, GIDDINGS | GASOLINE | 5/29/90 | 2A , 2A | E,Q | |
| KISSMANN EDWIN | 098131 | 607 W AUSTIN, GIDDINGS | GASOLINE, WASTE OIL | 11/26/90 | 1 , 1A | E,Q | |
| * MUTSCHER GLENN | 103086 | E HWY 290, GIDDINGS | GASOLINE | 5/11/92 | 2 , 2A | E,Q | |
| LEON | | | | | | | |
| IHW | | | | | | | |
| NUCOR STEEL | 33095 | US 79 S OF JEWITT | METALS, TOLUENE | 2/26/87 | 2A , 2A | E,Q,V,2 | |
| PST | | | | | | | |
| * C & S STORES INC | 105444 | S HWY 79, OAKWOOD | GASOLINE | 11/23/92 | 1 , 1A | E,Q | |
| EXXON COMPANY USA | 101217 | HWY 79, BUFFALO | GASOLINE | 7/19/91 | 2 , 3 | E,Q | |
| KEELING R T | 101907 | HWY 75 | | 2/19/92 | 2A , 2B | E,Q | |
| LIBERTY | | | | | | | |
| IHW | | | | | | | |
| SO. PAC. TRANS. CO. - CLEVELAND | 39870 | 2 MI SOUTH OF CLEVELAND, TEXAS ON HWY 59 | CHLORINATED SOLVENTS | 2/15/87 | 2B , 5 | E | |
| PCD | | | | | | | |
| PETRO-CHEMICAL SYSTEMS INC. SUPERFUND SITE | | SOUTH OF LIBERTY, TX. ON FRONTIER PARK RD., 1 MILE EAST OF FM 563 AND 7 MILES NORTH OF I -10 | VOLATILE ORGANIC COMPOUNDS | | 5A , 2A | E,Q,V,2,3 | |
| PST | | | | | | | |
| ALLISON FUNERAL HOME | 100295 | 1101 N TRAVIS, LIBERTY | GASOLINE | 9/20/91 | 2A , 2A | E,Q | |
| ALUMA WALL INC | 096866 | HWY 321, CLEVELAND | GASOLINE, DIESEL | 9/28/90 | 2 , 3 | E,Q | |
| FIRST BANK & TRUST | 101839 | 1218 FM 2025 | | 1/27/92 | 2 , 2B | E,Q | |
| HEBERT DISTRIBUTING CO | 094600 | HWY 90, LIBERTY | GASOLINE | 1/26/90 | 2 , 2A | E,Q | |
| HEBERT DISTRIBUTING CO | 094601 | EDGEWOOD, LIBERTY | GASOLINE | 1/26/90 | 2 , 3 | E,Q | |
| HULL STATE BANK | 093125 | 2103 N MAIN, LIBERTY | UNKNOWN | 5/25/89 | 2A , 1A | E,Q | |
| MOBIL EXPLORATION | 092334 | FM 1413, DAYTON | GASOLINE | 11/18/88 | 2B , 5 | E,Q | |
| TENNECO OIL INC | 092229 | 201 S WASHINGTON, CLEVELAND | GASOLINE | 10/07/88 | 2 , 3 | E,Q | |
| TULLOS ENTERPRISES | 093124 | 1906 N MAIN, LIBERTY | UNKNOWN | 5/31/89 | 1 , 1A | E,Q | |
| W D MILLER INC | 096392 | HWY 90, RAYWOOD | GASOLINE, DIESEL | 7/11/90 | 2 , 3 | E,Q | |
| LIMESTONE | | | | | | | |
| PST | | | | | | | |
| * CHEVRON USA INC | 099063 | 100 E TITUS ST, MEXIA | | | 2A , 2A | E,Q | Y |

TABLE 1
GROUND WATER CONTAMINATION CASE DESCRIPTIONS BY COUNTY
TEXAS WATER COMMISSION

| NEW FILE CASES NAME | FILE NUMBER | LOCATION | CONTAMINATION DESCRIPTION | DATE | ENFORCEMENT STATUS | DATA QUALITY | HB 938 |
|--------------------------------------|----------------|--|---|----------|-----------------------|-----------------|--------|
| LIMESTONE | | | | | | | |
| PST | | | | | | | |
| TENNECO OIL INC | 091953 | 209 E MILAM, MEXIA | GASOLINE | 5/09/88 | 2 , 2A | E,Q | |
| LIPSCOMB | | | | | | | |
| PST | | | | | | | |
| ENRON GAS PIPELINE OPERATING CO | 094495 | BLK 43, LIPSCOMB | JET FUEL | 12/20/89 | 2A , 1A | E,Q | |
| EQUITY COUNTRY INC | 096890 | 109 W SANTA FE, DARROUZETT | GASOLINE | 8/13/90 | 1 , 1A | E,Q | |
| LIVE OAK | | | | | | | |
| IHW | | | | | | | |
| * DIAMOND SHAMROCK - 3 RIVERS (2) | 31553 | 301 LEROY ST., THREE RIVERS | JP-5, DIESEL, GASOLINE | 10/07/88 | 3B , 5 | E,Q,V,2 | |
| PST | | | | | | | |
| MOORE DONALD | 099686 | 600 NUECES, GEORGE WEST | GASOLINE, DIESEL | 7/23/91 | 2A , 2A | E,Q | |
| * SMITH WILLIAM A | 104291 | HWY 281, THREE RIVERS | GASOLINE | 8/20/92 | 2A , 1A | E,Q | |
| SOUTHMOST TERMINAL INC | 100774 | IH 37, GEORGE WEST | UNKNOWN | 10/18/91 | 2A , 2A | E,Q | |
| LLANO | | | | | | | |
| IHW | | | | | | | |
| TH AGRICULTURE & NUTRITION | 30818 | TARRANT ST., LLANO, TEXAS | PESTICIDES AND ARSENIC | | 2B , 3 | E,Q | |
| PST | | | | | | | |
| CENTRAL TEXAS ELECTRIC COOP | 092432 | HWY 29, LLANO | GASOLINE | 12/15/88 | 2 , 2A | E,Q | |
| CIRCLE K CORP | 091843 | 904 FORD, LLANO | | 4/19/88 | 2 , 4 | E,Q | |
| CIRCLE K CORP | 101356 | 406 E YOUNG, LLANO | GASOLINE | 8/09/91 | 2A , 2A | E,Q | |
| HORSESHOE BAY COUNTRY CLUB | 099696 | PO BOX 7766, HORSESHOE BAY | GASOLINE, DIESEL | 6/06/91 | 2B , 3 | E,Q | |
| * SECURITY STATE BANK & TRUST | 102571 | FM 1431, KINGSLAND | GASOLINE | 4/06/92 | 2A , 1A | E,Q | |
| STROEHER & SON INC | 092656 | 411 MOORE DR, KINGSLAND | GASOLINE | 12/22/88 | 5B , 1A | E,Q | |
| THOMAS M. TIETZ | 093576 | HWY 29, BUCHANAN DAM | GASOLINE | 9/11/89 | 5B , 1A | E,Q | |
| UNKNOWN | 091262 | BUCHANAN DAM, BUCHANAN DAM | | | 5B , 1A | E,Q | |
| WUD | | | | | | | |
| VILLAGE AT KINGSLAND | 1500100 | | TRICHLOROETHYLENE, TETRACHLOROETHYLENE | | 2 , 5 | E,Q,V,2 | |
| LUBBOCK | | | | | | | |
| EAD | | | | | | | |
| CHEVRON USA, INC. | | 5601 19TH ST IN LUBBOCK - AT LUBBOCK CHRISTIAN UNIVERSITY | GASOLINE CONSTITUENTS | 9/16/88 | 2D , 2 | E,Q,V,3 | |
| CITY OF LUBBOCK | WQ10353- 02 | EASTERN TERMINUS OF 38TH STREET JUST SOUTH OF THE FORT WORTH AND DENVER RAILROAD CROSSING OF DOUBLE MNT.FORT BRAZOS RIVER, | NITRATE | 1/01/68 | 3A,B , 4,5 | E,Q,V | |

TABLE 1
GROUND WATER CONTAMINATION CASE DESCRIPTIONS BY COUNTY
TEXAS WATER COMMISSION

| NEW FILE CASES NAME | FILE NUMBER | LOCATION | CONTAMINATION DESCRIPTION | DATE | ENFORCEMENT STATUS | DATA QUALITY | HB 938 |
|--|----------------|-----------------------------------|--------------------------------|----------|-----------------------|-----------------|--------|
| LUBBOCK | | | | | | | |
| EAD | | | | | | | |
| EAST LUBBOCK COUNTY. (GRAY FARMS SITE) | | | | | | | |
| IHW | | | | | | | |
| CHEVRON U.S.A. INC. - LUBBOCK | | 1401 ERSKINE AVE., LUBBOCK | BTEX,TPH | 5/09/88 | 2B , 2A | E | |
| NEWTON AERIAL SPRAY | | IDALOU, TX. | ARSENIC | 1/27/89 | 1A , 6 | E,Q,V,2,3 | |
| REESE AIR FORCE BASE | 62005 | 9 MILES WEST OF LUBBOCK ON FM2255 | CHLOROFORM, CARBON TET, TCE | 1/14/88 | 2A , 3 | E,Q,V,2,3 | |
| TEXACO REFG & MKTG INC. - LUBBOCK | 33445 | 3002 CLOVIS RD, LUBBOCK | GASOLINE CONSTITUENTS | 6/01/88 | 2 , 4 | E | |
| * USAF - REESE AFB | 62005 | 6 MILES WEST OF LUBBOCK | F001, F002, BTEX | 9/12/88 | 3A , 3 | V,2 | Y |
| PST | | | | | | | |
| A M LEFTWICH JR ESTATE | 096653 | 3001 50TH ST, LUBBOCK | GASOLINE, DIESEL | 8/27/90 | 2A , 1A | E,Q | |
| ACUFF BUTANE COMPANY | 092298 | FM 40, ACUFF | GASOLINE | 11/16/88 | 5B , 1A | E,Q | |
| ALVARADO RAUL & JOSIE | 096612 | 223 N UNIVERSITY, LUBBOCK | GASOLINE | | 1 , 1A | E,Q | |
| AMWEST SAVINGS | 097970 | 5002 AVE U, LUBBOCK | GASOLINE | 2/08/91 | 2A , 2A | E,Q | |
| ATEX GAS INC | 093099 | 1956 34TH ST, LUBBOCK | GASOLINE | 5/30/89 | 2 , 3 | E,Q | |
| BAKER MORGAN | 093987 | 2143 19TH ST, LUBBOCK | GASOLINE | 10/31/89 | 5B , 3 | E,Q | |
| BALCH OIL CO | 097529 | 1550 34TH ST, LUBBOCK | GASOLINE | 11/26/90 | 5B , 3 | E,Q | |
| BALCH OIL CO INC | 101169 | 920 9TH ST, SLATON | GASOLINE | 12/09/91 | 2A , 1A | E,Q | |
| BARTLETT HENRY | 093149 | 2601 34TH ST, LUBBOCK | GASOLINE | 5/24/89 | 2A , 1A | E,Q | |
| BARTLETT HENRY | 093156 | 2555 34TH ST, LUBBOCK | GASOLINE | 5/24/89 | 2A , 1A | E,Q | |
| BENTON OIL CO | 091532 | 4553 BROWNFIELD HWY, LUBBOCK | GASOLINE | 11/09/87 | 5B , 3 | E,Q | |
| BENTON OIL CO | 094114 | 3723 19TH, LUBBOCK | GASOLINE | 11/20/89 | 2 , 4 | E,Q | |
| BENTON OIL CO | 095806 | 2902 PARKWAY, LUBBOCK | GASOLINE | 5/29/90 | 1 , 1A | E,Q | |
| BENTON OIL CO | 096220 | LUBBOCK REG AIRPORT, LUBBOCK | JET FUEL | 6/21/90 | 2 , 5 | E,Q | |
| BENTON OIL CO | 096752 | 3702 AVE A, LUBBOCK | DIESEL | | 1 , 1A | E,Q | |
| BENTON OIL CO | 098416 | 58TH, LUBBOCK | GASOLINE | 3/07/91 | 1 , 1A | E,Q | |
| BENTON OIL CO | 098650 | 6519 UNIVERSITY, LUBBOCK | GASOLINE | 4/04/91 | 1 , 1A | E,Q | |
| * BENTON OIL CO | 102413 | 3100 CLOVIS RD, LUBBOCK | OTHER | 3/23/92 | 1 , 1A | E,Q | |
| * BENTON OIL CO | 104676 | 2705 AVE Q, LUBBOCK | GASOLINE, UNKNOWN | 9/15/92 | 2A , 1A | E,Q | |
| BOLTON OIL CO | 092060 | 2116 50TH, LUBBOCK | GASOLINE | 7/12/88 | 2 , 5 | E,Q | |
| BOLTON OIL CO | 095557 | 3709 AVE Q, LUBBOCK | GASOLINE | 2/21/90 | 2 , 4 | E,Q | |
| BOLTON OIL CO | 096845 | 4250 AVE A, LUBBOCK | DIESEL | 9/28/90 | 2 , 2A | E,Q | |
| * BOLTON OIL CO | 102131 | 2167 50TH ST, LUBBOCK | GASOLINE, UNKNOWN | 3/03/92 | 2A , 2A | E,Q | |
| * BOLTON OIL CO | 103208 | 4416 50TH, LUBBOCK | GASOLINE | 5/15/92 | 2A , 1A | E,Q | |
| * BOLTON OIL CO | 104389 | 2702 AVE O, LUBBOCK | GASOLINE | 8/25/92 | 2A , 1A | E,Q | |

TABLE 1
GROUND WATER CONTAMINATION CASE DESCRIPTIONS BY COUNTY
TEXAS WATER COMMISSION

| NEW FILE CASES NAME | FILE NUMBER | LOCATION | CONTAMINATION DESCRIPTION | DATE | ENFORCEMENT STATUS | DATA QUALITY | HB 938 |
|--------------------------------|----------------|------------------------------|------------------------------|----------|-----------------------|-----------------|--------|
| LUBBOCK | | | | | | | |
| PST | | | | | | | |
| BORDEN COUNTY ISD | 099466 | FM 669, GAIL | GASOLINE | 6/24/91 | 2, 3 | E, Q | |
| BORDEN INC | 094334 | 519 AVE J, LUBBOCK | DIESEL | 9/29/89 | 5B, 1A | E, Q | |
| BRAY C E | 094309 | 3334 34TH, LUBBOCK | GASOLINE | 11/20/89 | 2, 4 | E, Q | |
| BRAY C E | 094310 | 3538 34TH, LUBBOCK | GASOLINE | 11/22/89 | 2, 4 | E, Q | |
| BURGER BOY | 100934 | 1902 34TH ST, LUBBOCK | GASOLINE | 11/06/91 | 5B, 1A | E, Q | |
| BUSH J W | 093388 | 7215 W 19TH ST, LUBBOCK | GASOLINE | 6/27/89 | 2A, 2A | E, Q | |
| CHEVRON USA INC | 092160 | 5735 W 19TH ST, LUBBOCK | GASOLINE | 9/16/88 | 2, 2A | E, Q | |
| CLARK F B MRS | 096368 | 40TH ST, LUBBOCK | GASOLINE | | 5B, 3 | E, Q | |
| CONLEY LOTT NICHOLS MACHINERY | 094391 | 3601 AVE H, LUBBOCK | GASOLINE | 12/15/89 | 2, 4 | E, Q | |
| * COPLAND KENT & DOZIER KEN | 103949 | RT 3 BOX 48, LUBBOCK | AV-GAS | 7/14/92 | 2A, 1A | E, Q | |
| DURHAM PETER | 098893 | 1702 34TH ST, LUBBOCK | GASOLINE | 5/07/91 | 2, 2A | E, Q | |
| E Z MART STORES INC | 092862 | 7402 QUAKER, LUBBOCK | GASOLINE | 4/25/89 | 2, 5 | E, Q | |
| E Z MART STORES INC | 099467 | 4202 19TH ST, LUBBOCK | GASOLINE | 6/20/91 | 2, 3 | E, Q | |
| * E Z MART STORES INC | 103213 | 22ND ST, SLATON | GASOLINE | 5/06/92 | 2, 2A | E, Q | Y |
| * E Z MART STORES INC | 104724 | 5719 66TH ST, LUBBOCK | GASOLINE | 9/14/92 | 2A, 1A | E, Q | |
| EDWARDS NOEL J | 095330 | 3801 34TH ST, LUBBOCK | GASOLINE | 2/01/90 | 2A, 1A | E, Q | |
| EXXON COMPANY USA | 092717 | 1656 BROADWAY AVE, LUBBOCK | GASOLINE | 1/04/89 | 2, 4 | E, Q | |
| EXXON COMPANY USA | 093219 | 4328 50TH, LUBBOCK | GASOLINE | 6/20/89 | 2, 5 | E, Q | |
| EXXON COMPANY USA | 099498 | 7015 INDIANA ST, LUBBOCK | GASOLINE | 6/24/91 | 2, 5 | E, Q | |
| EXXON COMPANY USA | 099637 | 4847 SLIDE RD, LUBBOCK | GASOLINE | 6/24/91 | 2B, 3 | E, Q | |
| FAULK, ROBERT | 094955 | 3601 34TH, LUBBOCK | GASOLINE | 2/16/90 | 2, 2A | E, Q | |
| FINA OIL & CHEMICAL CO | 099841 | HWY 84, SLATON | GASOLINE, DIESEL | 8/02/91 | 2, 3 | E, Q | |
| FIRESTONE TIRE & RUBBER CO. | 092824 | 6002 SLIDE RD, LUBBOCK | GASOLINE | 3/28/89 | 1, 1A | E, Q | |
| FIRST NATIONAL BANK AT LUBBOCK | 102402 | 1601 UNIVERSITY AVE, LUBBOCK | GASOLINE | 3/18/92 | 2A, 2A | E, Q | |
| FIRST NATIONAL BANK OF SUDAN | 100703 | 4302 AVE Q, LUBBOCK | GASOLINE | 10/24/91 | 5B, 1A | E, Q | |
| FLEMING COMPANIES | 095019 | 508 50TH, LUBBOCK | DIESEL | 2/26/90 | 2, 4 | E, Q | |
| FRITO LAY INC | 093426 | 1720 38TH, LUBBOCK | DIESEL | 8/10/89 | 2, 6 | E, Q | |
| FRITO-LAY, INC. | 092524 | 3204 AVE A, LUBBOCK | DIESEL | 1/03/89 | 2, 6 | E, Q | |
| FRONTIER WHOLESALE CO INC | 095745 | 833 E 40TH ST, LUBBOCK | GASOLINE, DIESEL | | 2A, 2A | E, Q | |
| FURR'S INC % GARDERE & WYNNE | 099023 | 5824 ELM ST, LUBBOCK | GASOLINE | 2/22/91 | 2, 3 | E, Q | |
| GALBRAITH STEEL & SUPPLY CO | 095530 | 4225 AVE A, LUBBOCK | GASOLINE | 5/03/90 | 2, 5 | E, Q | |
| GREYHOUND BUS LINES INC | 100614 | 1313 13TH ST, LUBBOCK | UNKNOWN | 10/15/91 | 2, 2A | E, Q | |
| GRIFFIN OIL CO | 095642 | 1919 TEXAS AVE, LUBBOCK | GASOLINE | 4/18/90 | 1, 1A | E, Q | |
| GRIFFIN OIL CO | 097712 | 4702 4TH ST, LUBBOCK | GASOLINE | | 2, 2A | E, Q | |
| GRIFFIN OIL CO | 098957 | 5002 AVE A, LUBBOCK | GASOLINE | 5/15/91 | 2, 2A | E, Q | |

TABLE 1
GROUND WATER CONTAMINATION CASE DESCRIPTIONS BY COUNTY
TEXAS WATER COMMISSION

| NEW FILE | FILE | LOCATION | CONTAMINATION | DATE | ENFORCEMENT | DATA | HB 938 |
|------------|-------------------------------|----------|------------------------------|---------------------|-------------|---------|--------|
| CASES NAME | NUMBER | | DESCRIPTION | | STATUS | QUALITY | |
| ----- | | | | | | | |
| LUBBOCK | | | | | | | |
| PST | | | | | | | |
| | HICKS WILLIAM H | 099209 | 1119 34TH ST, LUBBOCK | GASOLINE | 4/11/91 | 5B , 3 | E,Q |
| | HIGH PLAINS WATER CONSV DIST1 | 096766 | 2930 AVE Q, LUBBOCK | GASOLINE | 8/27/90 | 2 , 2A | E,Q |
| | HOLLINGSWORTH, LONNIE | 093247 | 3001 34TH ST, LUBBOCK | GASOLINE | 6/23/89 | 2A , 1A | E,Q |
| | HORKEY OIL CO INC | 093642 | 620 19TH, LUBBOCK | GASOLINE | 9/07/89 | 2A , 2A | E,Q |
| | HORKEY OIL CO INC | 097274 | 406 ERSKINE RD, LUBBOCK | DIESEL | 11/05/90 | 5B , 1A | E,Q |
| | HORKEY OIL CO INC | 099881 | 5643 BROWNFIELD HWY, LUBBOCK | GASOLINE | 8/12/91 | 5B , 1A | E,Q |
| | HORKEY OIL CO INC | 100515 | 1511 UNIVERSITY, LUBBOCK | GASOLINE | 10/01/91 | 5B , 1A | E,Q |
| * | HORKEY OIL CO INC | 102824 | 50TH & KNOXVILLE, LUBBOCK | GASOLINE, WASTE OIL | 4/06/92 | 5B , 1A | E,Q |
| | HORN JUANITA | 093077 | 2203 CLOVIS, LUBBOCK | GASOLINE | | 5B , 1A | E,Q |
| | I U TERMINAL PROPERTIES | 097272 | 2604 TEXAS AVE, LUBBOCK | DIESEL | 10/22/90 | 1 , 1A | E,Q |
| | IDALOU COOP GIN CO | 098628 | HWY 62, IDALOU | GASOLINE | 4/04/91 | 1 , 1A | E,Q |
| | INCE OIL CO | 096833 | 115 S LOOP 289, LUBBOCK | GASOLINE, DIESEL | | 1 , 1A | E,Q |
| | INCE OIL CO INC | 093680 | 2602 34TH ST, LUBBOCK | GASOLINE | 7/20/89 | 5B , 3 | E,Q |
| | JACOB, P.A. | 093996 | 3002 34TH, LUBBOCK | GASOLINE | 10/31/89 | 2A , 2A | E,Q |
| | JOHN GIANNATTASIO | 097318 | 405 30TH ST, LUBBOCK | GASOLINE | 11/19/90 | 2 , 4 | E,Q |
| | KEELS, TALMADGE | 095665 | 1602 TEXAS AVE, LUBBOCK | GASOLINE | 5/25/90 | 1 , 1A | E,Q |
| | LASHOMB EUGENE | 092951 | 3501 34TH ST, LUBBOCK | GASOLINE | | 2A , 1A | E,Q |
| | LEWIS CHAPMAN & CHAPMAN | 096442 | MAIN, LUBBOCK | GASOLINE | 8/10/90 | 2A , 2A | E,Q |
| * | LIBERTY CO-OP GIN | 103376 | FM 1294, LUBBOCK | GASOLINE, DIESEL | 6/03/92 | 2A , 1A | E,Q |
| | LOWRIMORE JOHN | 093387 | 811 UNIVERSITY, LUBBOCK | GASOLINE | 6/05/89 | 1 , 1A | E,Q |
| | LUBBOCK BUILDING PRODUCTS | 095176 | 214 AVE M, LUBBOCK | DIESEL | 3/06/90 | 2 , 2A | E,Q |
| | LUBBOCK CHRISTIAN UNIV | 094013 | 5601 W 19TH ST, LUBBOCK | GASOLINE | 10/18/89 | 2 , 2A | E,Q |
| | LUBBOCK CITY OF | 092462 | 5TH ST, LUBBOCK | DIESEL | 1/03/89 | 5B , 1A | E,Q |
| | LUBBOCK CITY OF | 093153 | 5TH ST, LUBBOCK | GASOLINE | 5/25/89 | 5B , 1A | E,Q |
| | LUBBOCK CITY OF | 093157 | 5TH ST, LUBBOCK | GASOLINE | 5/24/89 | 5B , 1A | E,Q |
| | LUBBOCK CITY OF | 093557 | AVE J, LUBBOCK | DIESEL | 6/30/89 | 5B , 2A | E,Q |
| | LUBBOCK CITY OF | 094822 | 324 MUNICIPAL, LUBBOCK | GASOLINE | 1/30/90 | 2 , 4 | E,Q |
| | LUBBOCK CITY OF | 096935 | 3501 ELDER, LUBBOCK | DIESEL | 10/08/90 | 2A , 1A | E,Q |
| | LUBBOCK CITY OF | 098622 | 8401 AVE Q, LUBBOCK | GASOLINE | 1/15/91 | 2 , 2A | E,Q |
| | LUBBOCK COUNTY | 094611 | 801 8TH ST, SHALLOWATER | GASOLINE | 1/18/90 | 2 , 3 | E,Q |
| | LUBBOCK FEEDLOT INC | 095556 | 6601 SOUTHEAST DR, LUBBOCK | GASOLINE | 4/17/90 | 2 , 4 | E,Q |
| | LUBBOCK ISD | 101002 | 2004 19TH ST, LUBBOCK | WASTE OIL | 11/18/91 | 2A , 1A | E,Q |
| | MAPCO INC | 093104 | 218 N UNIVERSITY, LUBBOCK | GASOLINE | 5/22/89 | 2 , 2A | E,Q |
| | MARLIN HAYHURST | 097261 | 1118 16TH ST, LUBBOCK | GASOLINE | 11/09/90 | 1 , 1A | E,Q |
| | MARVIN GRANT | 099128 | 7902 CEDAR AVE, LUBBOCK | GASOLINE | 5/20/91 | 2 , 3 | E,Q |

TABLE 1
GROUND WATER CONTAMINATION CASE DESCRIPTIONS BY COUNTY
TEXAS WATER COMMISSION

| NEW FILE | FILE | LOCATION | CONTAMINATION | DATE | ENFORCEMENT | DATA | HB 938 |
|-------------------------------|--------|------------------------------|---------------------|----------|-------------|---------|--------|
| CASES NAME | NUMBER | | DESCRIPTION | | STATUS | QUALITY | |
| LUBBOCK | | | | | | | |
| PST | | | | | | | |
| MASSEY HAROLD | 098624 | 4402 AVE Q, LUBBOCK | GASOLINE | 4/12/91 | 1, 1A | E,Q | |
| MAYFIELD MOVING & STORAGE | 092061 | 1333 E 44TH ST, LUBBOCK | GASOLINE | 7/26/88 | 2, 2A | E,Q | |
| MCLAIN OIL CO | 093155 | 1702 N UNIVERSITY, LUBBOCK | GASOLINE | 5/22/89 | 2, 3 | E,Q | |
| MCLAIN OIL CO | 097361 | 2323 4TH ST, LUBBOCK | GASOLINE | 10/30/90 | 1, 1A | E,Q | |
| MCLAIN OIL CO | 098282 | 602 N AVE Q, LUBBOCK | GASOLINE | 3/08/91 | 2, 2A | E,Q | |
| MCQUEEN JACK | 101338 | 4511 AVE Q, LUBBOCK | GASOLINE | 12/17/91 | 5B, 1A | E,Q | |
| MERCHANT FAST MOTOR LINE | 093997 | 4201 QUIRT AVE, LUBBOCK | GASOLINE | 10/30/89 | 2, 4 | E,Q | |
| METHODIST HOSPITAL | 097864 | 3615 19TH ST, LUBBOCK | DIESEL | 1/17/91 | 2A, 1A | E,Q | |
| * MISTLETOE TEX PACK EXPRESS | 103634 | 702 E 40TH ST, LUBBOCK | GASOLINE, DIESEL | 6/24/92 | 2A, 1A | E,Q | |
| MORRIS W | 093337 | 303 30TH, LUBBOCK | DIESEL | 7/19/89 | 1, 6 | E,Q | |
| MRS BAIRD'S BAKERY | 093526 | 202 BROADWAY, LUBBOCK | GASOLINE | 8/18/89 | 2, 4 | E,Q | |
| O K KWIK STOP | 096765 | 508 5TH ST | | 8/23/90 | 5B, 1A | E,Q | |
| PAGE & ASSOC CONSTRUCTION CO | 093098 | 4405 CLOVIS RD, LUBBOCK | GASOLINE | 6/01/89 | 2, 2A | E,Q | |
| PALMER BROTHERS | 098283 | 6201 W 19TH ST, LUBBOCK | GASOLINE | 3/11/91 | 1, 1A | E,Q | |
| PHILLIPS 66 CO | 097584 | 3101 CLOVIS RD, LUBBOCK | CHEMICAL | 12/20/90 | 2, 3 | E,Q | |
| PLAINS CO-OP MILL INC | 093331 | 3101 AVE A, LUBBOCK | GASOLINE | 6/30/89 | 2, 2A | E,Q | |
| PLAINS CO-OP MILL INC | 095000 | 2901 AVE A, LUBBOCK | DIESEL | 2/02/90 | 2, 2A | E,Q | |
| PLAINS CO-OP MILL INC | 095509 | 2901 AVE A, LUBBOCK | GASOLINE | 4/16/90 | 2, 2A | E,Q | |
| RAILTON MFG INC | 095937 | 1901 HARVARD RD, LUBBOCK | GASOLINE | | 1, 1A | E,Q | |
| * RED ARROW FREIGHT LINES | 100992 | 128 E 13TH ST, LUBBOCK | DIESEL, WASTE OIL | 11/19/91 | 1, 1A | E,Q | |
| * REED BOBBY JOE | 104647 | 806 CLOVIS RD, SHALLOWATER | GASOLINE | 9/11/92 | 5B, 1A | E,Q | |
| RIP GRIFFIN TRUCK SERVICE CEN | 096990 | 1502 19TH ST, LUBBOCK | GASOLINE | | 2A, 2A | E,Q | |
| ROY GEORGE ESTATE | 093876 | 2801 FORDHAM, LUBBOCK | GASOLINE | 10/09/89 | 2, 2A | E,Q | |
| SB CAMPBELL JR TRUCKING CO | 092233 | 3906 QUIRT AVE, LUBBOCK | GASOLINE | 10/25/88 | 5B, 1A | E,Q | |
| SHALLOWATER, CITY OF | 094115 | SPUR 388 | | 11/20/89 | 2, 2B | E,Q | |
| SIMMONS PUMP CORP | 091780 | 2803 AVE H, LUBBOCK | GASOLINE | 3/24/88 | 5B, 1A | E,Q | |
| SIMMONS PUMP CORP | 097362 | 2605 AVE H, LUBBOCK | GASOLINE | 10/31/90 | 5B, 3 | E,Q | |
| SOUTH PLAINS ELECTRIC COOP | 098806 | 110 N IH 27, LUBBOCK | GASOLINE, WASTE OIL | 4/18/91 | 2, 5 | E,Q | |
| SOUTH PLAINS TELEPHONE COOP | 096605 | 2425 MARSHALL ST, LUBBOCK | GASOLINE | | 2, 3 | E,Q | |
| SOUTHLAND CORPORATION | 097477 | 2902 4TH ST, LUBBOCK | GASOLINE | 12/03/90 | 2, 3 | E,Q | |
| SOUTHLAND CORPORATION | 097586 | 2102 50TH ST, LUBBOCK | GASOLINE | 12/13/90 | 2, 5 | E,Q | |
| SOUTHLAND CORPORATION | 097587 | 8126 UNIVERSITY, LUBBOCK | GASOLINE | 12/12/90 | 2, 2A | E,Q | |
| SOUTHLAND CORPORATION | 100803 | 4601 BROWNFIELD HWY, LUBBOCK | GASOLINE | 11/05/91 | 2A, 2A | E,Q | |
| * SOUTHLAND CORPORATION | 101386 | 802 AVE Q, LUBBOCK | GASOLINE | 12/27/91 | 2, 2A | E,Q | |
| * SOUTHLAND CORPORATION | 101410 | 2501 34TH, LUBBOCK | GASOLINE | 12/19/91 | 2A, 2A | E,Q | |

TABLE 1
GROUND WATER CONTAMINATION CASE DESCRIPTIONS BY COUNTY
TEXAS WATER COMMISSION

| NEW FILE | FILE | LOCATION | CONTAMINATION | DATE | ENFORCEMENT | DATA | HB 938 |
|------------|--------------------------------|----------|------------------------------|----------------------------|-------------|---------|--------|
| CASES NAME | NUMBER | | DESCRIPTION | | STATUS | QUALITY | |
| ----- | | | | | | | |
| LUBBOCK | | | | | | | |
| PST | | | | | | | |
| | SOUTHWEST SAVINGS | 097957 | 4115 BROWNFIELD HWY, LUBBOCK | GASOLINE | 2/01/91 | 2A , 2A | E,Q |
| | SOUTHWESTERN BELL TELEPHONE CO | 100996 | 1405 MAIN ST, LUBBOCK | DIESEL | 11/07/91 | 2 , 2A | E,Q |
| | SPARKLETTS DRINKING WATER CORP | 091110 | 405 AVE U, LUBBOCK | GASOLINE | 8/19/86 | 2 , 5 | E,Q |
| | SPELCE ENTERPRISES INC | 100125 | 1405 AVE A, LUBBOCK | GASOLINE | 9/10/91 | 1 , 1A | E,Q |
| | SPELCE ENTERPRISES INC | 100126 | 103 E BROADWAY, LUBBOCK | GASOLINE, DIESEL | 9/10/91 | 2A , 2A | E,Q |
| | STEERE TANK LINES INC | 093332 | 1501 N GARY AVE, LUBBOCK | DIESEL | 7/17/89 | 2B , 3 | E,Q |
| | SUPERIOR BOAT SUPPLY | 097116 | 4640 34TH ST, LUBBOCK | GASOLINE | 11/01/90 | 5B , 3 | E,Q |
| | TAYLOR PETROLEUM | 092007 | 3704 34TH, LUBBOCK | GASOLINE | 7/14/88 | 2 , 4 | E,Q |
| | TEXACO REFINING & MARKETING | 091944 | 928 SLIDE RD, LUBBOCK | GASOLINE | 5/24/88 | 2A , 2A | E,Q |
| | TEXACO REFINING & MARKETING | 096322 | 1415 UNIVERSITY, LUBBOCK | GASOLINE | 7/20/90 | 2 , 2A | E,Q |
| | TEXACO REFINING & MARKETING | 096694 | 4257 34TH, LUBBOCK | GASOLINE | 9/04/90 | 2 , 2A | E,Q |
| | TEXACO REFINING & MARKETING | 097094 | 3311 AVE Q, LUBBOCK | GASOLINE | | 2 , 2A | E,Q |
| | TEXACO REFINING & MARKETING | 097530 | 4401 50TH ST, LUBBOCK | GASOLINE | 10/26/90 | 2A , 2A | E,Q |
| | TEXACO REFINING & MARKETING | 098626 | 3002 CLOVIS RD, LUBBOCK | GASOLINE, DIESEL | | 2D , 4 | E,Q |
| | TEXACO REFINING & MARKETING | 098690 | 5002 SLIDE RD, LUBBOCK | GASOLINE | 4/18/91 | 2A , 1A | E,Q |
| | TEXAS ROOFING CO | 096715 | 1902 AVE F, LUBBOCK | GASOLINE | 9/17/90 | 1 , 1A | E,Q |
| | TEXAS TECH UNIVERSITY | 094308 | BROADWAY, LUBBOCK | GASOLINE | 11/28/89 | 2A , 2A | E,Q |
| | TEXAS TECH UNIVERSITY | 096962 | MAIN, LUBBOCK | DIESEL | 10/05/90 | 1 , 1A | E,Q |
| | TEXAS TECH UNIVERSITY | 102050 | 9TH ST | | 3/04/92 | 2A , 2B | E,Q |
| * | TEXAS TECH UNIVERSITY | 104542 | 9TH, LUBBOCK | DIESEL | 9/08/92 | 2A , 1A | E,Q |
| | TOWN & COUNTRY FOOD STORES | 093851 | 2025 CLOVIS RD, LUBBOCK | GASOLINE | 9/29/89 | 2 , 4 | E,Q |
| | TOWN & COUNTRY FOOD STORES | 100291 | 2510 QUIRT, LUBBOCK | GASOLINE | 8/06/91 | 5B , 1A | E,Q |
| | TOWNSEND STRONG INC | 093471 | 918 E 50TH ST, LUBBOCK | GASOLINE | 7/13/89 | 2 , 4 | E,Q |
| | TOWNSEND STRONG INC | 093753 | 2901 SLIDE RD, LUBBOCK | GASOLINE | 8/11/90 | 2 , 2A | E,Q |
| | TOWNSEND STRONG INC | 096786 | 2602 PARKWAY | | 9/19/90 | 5B , 1A | E,Q |
| | TOWNSEND STRONG INC | 097259 | FM 40 | | 11/01/90 | 5B , 1A | E,Q |
| | TOWNSEND-STRONG INC | 094830 | RT 8, LUBBOCK | GASOLINE | 2/01/90 | 2 , 6 | E,Q |
| | TUCKER OIL CO | 097258 | 850 S 9TH ST, SLATON | GASOLINE | | 1 , 1A | E,Q |
| | TX DOT | 094807 | 3202 AVE H, LUBBOCK | GASOLINE | 2/06/90 | 2 , 3 | E,Q |
| | TX DOT | 094816 | 2901 TEXAS AVE, LUBBOCK | GASOLINE, WASTE OIL | 2/05/90 | 1 , 1A | E,Q |
| | TX DOT | 094829 | 802 38TH ST, LUBBOCK | GASOLINE | 2/05/90 | 5B , 3 | E,Q |
| | TX TECH UNIVERSITY MEDICAL CTR | 096036 | 602 INDIANA, LUBBOCK | JET FUEL | 6/22/90 | 2 , 2A | E,Q |
| * | UNKNOWN | 102823 | , SHALLOWATER | GASOLINE, DIESEL, CHEMICAL | | 2A , 1A | E,Q |
| | US AIR FORCE | 094395 | 64 CES/DEEV, REESE AFB | GASOLINE | 12/11/89 | 2D , 2A | E,Q |
| * | US AIR FORCE | 102261 | 64 CED/DEV, REESE AFB | DIESEL | 2/06/92 | , 6 | E,Q |

TABLE 1
GROUND WATER CONTAMINATION CASE DESCRIPTIONS BY COUNTY
TEXAS WATER COMMISSION

| NEW FILE | FILE | LOCATION | CONTAMINATION | DATE | ENFORCEMENT | DATA | HB 938 |
|--------------------------------------|------------|--|--|----------|-------------|---------|--------|
| CASES NAME | NUMBER | | DESCRIPTION | | STATUS | QUALITY | |
| LUBBOCK | | | | | | | |
| PST | | | | | | | |
| * US AIR FORCE | 102262 | 64 CES/DEV, REESE AFB | GASOLINE, DIESEL, KEROSENE | 2/24/92 | 2A , 1A | E,Q | |
| US NAVAL/MARINE CORPS RES CTR | 096140 | 2903 4TH ST, LUBBOCK | UNKNOWN | 7/10/90 | 2 , 2A | E,Q | |
| WEST TEXAS WAREHOUSE, INC | 093221 | 2501 AVE C, LUBBOCK | DIESEL | 6/21/89 | 2A , 1A | E,Q | |
| WHITE SWAN INC | 100230 | 915 E 50TH ST, LUBBOCK | DIESEL | 8/23/91 | 2A , 2A | E,Q | |
| WILKERSON INVESTMENT | 101878 | 1410 AVE J | | 2/05/92 | 2A , 2B | E,Q | |
| WILLIAMSON | 094557 | HWY 87, LUBBOCK | GASOLINE | 1/02/90 | 2 , 3 | E,Q | |
| WRIGHT WRIGHT THACKER & PEELER | 095333 | 19TH & QUAKER, LUBBOCK | GASOLINE | 3/27/90 | 5B , 1A | E,Q | |
| WJD | | | | | | | |
| CITY OF SHALLOWATER, WELL #1,#2,& #4 | 1520003 | | CARBON TETRACHLORIDE, BENZENE, 1,2-DICHLOROETHANE AND OTHER UNREGULATED VOLATILE ORGANIC COMPOUNDS | 1/16/90 | 2 , 5 | E,Q,V,2 | |
| LYNN | | | | | | | |
| EAD | | | | | | | |
| CITY OF LUBBOCK | WQ10353-02 | 1 MILE NORTH OF WILSON, TEXAS, COUNTY, TEXAS (HANCOCK FARM SITE) | NITRATE | 1/01/90 | 3A,B , 4,5 | E,Q,V | |
| PST | | | | | | | |
| BALCH DON OIL CO | 101339 | 8 MI W OF NEW HOPE, LAKEVIEW | GASOLINE | 12/20/91 | 2A , 1A | E,Q | |
| ODONNELL ISD | 098629 | 501 5TH ST, ODONNELL | GASOLINE | 4/02/91 | 2 , 3 | E,Q | |
| ODONNELL OIL & BUTANE CO | 093078 | 700 DOAK, ODONNELL | DIESEL | 5/22/89 | 1 , 1A | E,Q | |
| WALKER SIMS OIL CO | 092633 | 1028 AVE J, TAHOKA | GASOLINE | 2/14/89 | 2 , 2A | E,Q | |
| WOODRUM OIL CO | 094824 | N 9TH, ODONNELL | GASOLINE | 1/24/90 | 2A , 2A | E,Q | |
| WJD | | | | | | | |
| CITY OF WILSON, WELL #4 & #7 | 1530002 | | CARBON TETRACHLORIDE | 4/19/90 | 2 , 5 | E,Q,V,2 | |
| MADISON | | | | | | | |
| PST | | | | | | | |
| UNKNOWN | 091079 | HWY 21, MADISONVILLE | GASOLINE | 5/09/86 | 5B , 6 | E,Q | |
| MARION | | | | | | | |
| PST | | | | | | | |
| DUNCAN THOMPSON PETROLEUM | 097086 | HWY 59, JEFFERSON | GASOLINE | 10/12/90 | 2 , 2A | E,Q | |
| MARTIN | | | | | | | |
| PST | | | | | | | |
| BLOCKER OIL COMPANY | 091258 | N FRONT, STANTON | GASOLINE | 6/04/84 | 1 , 1A | E,Q | |
| FINA OIL & CHEMICAL CO | 092591 | IH 20, STANTON | GASOLINE | 1/27/89 | 2 , 5 | E,Q | |

TABLE 1
GROUND WATER CONTAMINATION CASE DESCRIPTIONS BY COUNTY
TEXAS WATER COMMISSION

| NEW FILE | FILE | LOCATION | CONTAMINATION | ENFORCEMENT | DATA | |
|----------------------------------|--------|-----------------------------------|----------------------|-------------|---------|--------|
| CASES NAME | NUMBER | | DESCRIPTION | STATUS | QUALITY | HB 938 |
| ----- | | | | | | |
| MASON | | | | | | |
| PST | | | | | | |
| * LOEFFLER OIL CO | 103069 | 405 SAN ANTONIO HWY, MASON | GASOLINE | 2A , 1A | E,Q | |
| * PIONEER OIL CO | 102706 | 604 SAN ANTONIO, MASON | GASOLINE | 2A , 1A | E,Q | |
| MATAGORDA | | | | | | |
| IHW | | | | | | |
| HU-MAR CHEMICALS, INC. | 31171 | PALACIOS | PESTICIDES | 4A , 6 | E,Q | |
| PST | | | | | | |
| BAY CITY - CITY OF | 100730 | 1905 5TH ST, BAY CITY | GASOLINE | 2 , 2A | E,Q | |
| EDCO INC | 096454 | AVE B, BLESSING | GASOLINE | 2 , 3 | E,Q | |
| EDCO INC | 098984 | 2217 7TH ST, BAY CITY | GASOLINE | 2B , 3 | E,Q | |
| FIRST INTERSTATE BANK | 095584 | HWY 60, WADSWORTH | GASOLINE | 2B , 3 | E,Q | |
| HOUSTON LIGHTING & POWER | 098573 | FM 521, MATAGORDA | GASOLINE | 2 , 2A | E,Q | |
| JONES BACKHOE SERVICE | 097649 | BUCKS BAYOU RD, BAY CITY | GASOLINE | 2B , 3 | E,Q | |
| * MATAGORDA COUNTY DRAINAGE D #1 | 103124 | 3520 NICHOLS ST, BAY CITY | GASOLINE, DIESEL | 2 , 2A | E,Q | |
| MOISE SIMON ESTATE | 096917 | 1602 7TH ST, BAY CITY | GASOLINE | 2 , 2A | E,Q | |
| PALACIOS ISD | 095585 | 1304 NEWSON BLVD, PALACIOS | GASOLINE, ALCOH FUEL | 2 , 3 | E,Q | |
| * PRUETT KOONCE PETROLEUM | 103963 | N HWY 60, BAY CITY | GASOLINE | 2 , 2A | E,Q | |
| * SEALAND PRODUCTS | 105862 | 1401 1ST ST, PALACIOS | WASTE OIL | 1 , 1A | E,Q | |
| * TEUTSCH CHARLES | 102562 | 3121 7TH ST, BAY CITY | GASOLINE | 2 , 2A | E,Q | Y |
| THOMAS PETROLEUM CO | 091963 | 1110 HENDERSON PALACIOS, PALACIOS | GASOLINE | 2 , 5 | E,Q | |
| MAVERICK | | | | | | |
| PST | | | | | | |
| * ALTA VERDE IND C/O ENV SOLUTIO | 103271 | FM 1021, EAGLE PASS | GASOLINE | 2A , 1A | E,Q | |
| DIAMOND SHAMROCK REF & MKTG CO | 099870 | 1200 MAIN ST, EAGLE PASS | GASOLINE | 2 , 3 | E,Q | |
| FERNANDO MARTINEZ | 096976 | 302 MAIN ST, EAGLE PASS | GASOLINE | 2A , 2A | E,Q | |
| J.F. GROSSENBACHER OIL COMPANY | 091869 | HWY 277, QUEMADO | GASOLINE | 5B , 4 | E,Q | |
| * TRAVELERS INSURANCE COMPANY | 102943 | FM 1665, NORMANDY | DIESEL, UNKNOWN | 2B , 3 | E,Q | |
| TXDOT | 098733 | S HWY 277, EAGLE PASS | GASOLINE | 2A , 2A | E,Q | |
| VILLAREAL RAY | 091143 | HWY 227, QUEMADO | GASOLINE | 5B , 1A | E,Q | |
| MCCULLOCK | | | | | | |
| PST | | | | | | |
| BRADY CITY OF | 092844 | HWY 377, BRADY | JET FUEL | 2 , 2A | E,Q | |
| * DODDS ANN | 103161 | N HWY 87, BRADY | GASOLINE | 2A , 1A | E,Q | |
| * EPPS GARY/HOLLOWAY RONNIE | 103156 | 210 N BRIDGE, BRADY | GASOLINE | 5B , 1A | E,Q | |
| PETTY BERNARD | 094810 | 1407 S BRIDGE, BRADY | GASOLINE | 2 , 2A | E,Q | |
| TXDOT | 101850 | N HWY 377, BRADY | GASOLINE, DIESEL | 2A , 1A | E,Q | |

TABLE 1
GROUND WATER CONTAMINATION CASE DESCRIPTIONS BY COUNTY
TEXAS WATER COMMISSION

| NEW FILE CASES NAME | FILE NUMBER | LOCATION | CONTAMINATION DESCRIPTION | DATE | ENFORCEMENT STATUS | DATA QUALITY | HB 938 |
|---|----------------|----------------------------------|---|----------|-----------------------|-----------------|--------|
| ----- | | | | | | | |
| MCLENNAN | | | | | | | |
| IHW | | | | | | | |
| IDEAL COMPANY, INC. | 31873 | 2400 MARY STREET, WACO, TEXAS | PENTACHLOROPHENOL, HYDROCARBONS, NAPHTHA | 3/29/88 | 2B , 2 | E,Q,V,2 | |
| * PRECISE HARD CHROME (TEXAS HYDRAULICS) | 38542 | 6613 NORTH 19TH STREET, WACO | CHROMIUM | 12/18/91 | 3B , 2A | E | |
| PCD | | | | | | | |
| PRECISE HARD CHROME COMPANY | 38542 | 6613 NORTH 19TH STREET, WACO, TX | HEXAVALENT CHROMIUM | 1/03/92 | 2C , 2A,4 | E,Q,V,2,3 | |
| PST | | | | | | | |
| AWAY MARKETING | 093315 | 318 HEWITT DR, HEWITT | GASOLINE | 7/06/89 | 2 , 2A | E,Q | |
| BURGESS MARKETING | 097031 | 4716 BOSQUE BLVD, WACO | GASOLINE | 8/15/90 | 5B , 1A | E,Q | |
| BURGESS MARKETING | 097032 | 300 LASALLE, WACO | GASOLINE | 8/15/90 | 2A , 1A | E,Q | |
| BURGESS MARKETING | 097033 | 825 W WACO DR, WACO | GASOLINE | 8/15/90 | 1 , 1A | E,Q | |
| BURGESS MARKETING | 097035 | 2004 BELLMEAD DR, WACO | GASOLINE | 8/15/90 | 5B , 1A | E,Q | |
| BURGESS MARKETING | 097036 | FM 1637, WACO | GASOLINE | 8/15/90 | 5B , 1A | E,Q | |
| DIAMOND SHAMROCK | 099749 | HWY 77, ROBINSON | GASOLINE | 7/15/91 | 2 , 6 | E,Q | |
| DIAMOND SHAMROCK | 099754 | 1020 W LOOP 340, BELLMEAD | GASOLINE | 7/15/91 | 1 , 6 | E,Q | |
| DIAMOND SHAMROCK REF & MKTG CO | 099736 | 1724 S VALLEY MILLS, WACO | GASOLINE | 7/15/91 | 2 , 3 | E,Q | |
| DIAMOND SHAMROCK REF & MKTG CO | 099737 | 1601 S JACK KULGENT FWY, WACO | GASOLINE | 7/15/91 | 2A , 1A | E,Q | |
| DIAMOND SHAMROCK REF & MKTG CO | 099738 | LOOP 340, WACO | GASOLINE | 7/15/91 | 2 , 2A | E,Q | |
| DIAMOND SHAMROCK REF & MKTG CO | 099743 | 2233 AIR BASE RD, LACY LAKEVIEW | GASOLINE | 7/15/91 | 2A , 2A | E,Q | |
| DIAMOND SHAMROCK REF & MKTG CO | 099750 | 6312 N IH 35, NORTHCREST | GASOLINE | 7/15/91 | 2A , 1A | E,Q | |
| DIAMOND SHAMROCK REF & MKTG CO | 099752 | 1234 N 18TH, WACO | GASOLINE | 7/15/91 | 2 , 5 | E,Q | |
| DIAMOND SHAMROCK REF & MKTG CO | 099753 | 1701 FM 1695, WACO | GASOLINE | 7/15/91 | 2 , 5 | E,Q | |
| DIAMOND SHAMROCK REF & MKTG CO | 099755 | 5025 N 19TH, WACO | GASOLINE | 7/15/91 | 2 , 5 | E,Q | |
| DIAMOND SHAMROCK REF & MKTG CO | 099756 | 1624 W WACO DR, WACO | GASOLINE | 7/15/91 | 2 , 2A | E,Q | |
| DIAMOND SHAMROCK REF & MKTG CO | 099757 | 301 LASALLE, WACO | GASOLINE | 7/15/91 | 2 , 5 | E,Q | |
| DIAMOND SHAMROCK REF & MKTG CO | 099758 | 901 S 5TH ST, WACO | GASOLINE | 7/15/91 | 2A , 2A | E,Q | |
| DIAMOND SHAMROCK REF & MKTG CO | 099759 | 600 S MAIN, MCGREGOR | GASOLINE | 7/15/91 | 2 , 3 | E,Q | |
| DIAMOND SHAMROCK REF & MKTG CO | 099761 | 1800 S 5TH, WACO | GASOLINE | 7/15/91 | 2 , 2A | E,Q | |
| EXXON COMPANY USA | 096115 | 4325 W WACO DR, WACO | GASOLINE | 6/14/90 | 2 , 2A | E,Q | |
| EXXON COMPANY USA | 096121 | 5801 BOSQUE BLVD, WACO | GASOLINE | 6/14/90 | 2 , 4 | E,Q | |
| GIFFORD-HILL INC | 098388 | 1200 E WEBSTER, WACO | GASOLINE | 3/26/91 | 2 , 2A | E,Q | |
| * MARTIN LINEN SUPPLY | 102276 | 1250 S DUTTON, WACO | DIESEL | 3/09/92 | 2 , 3 | E,Q | |
| MCLENNAN COUNTY | 101699 | 305 S 20TH ST | | 1/31/92 | 2A , 2B | E,Q | |
| MCLENNAN COUNTY | 101700 | BATTLE CREEK RD | | 1/31/92 | 2A , 2B | E,Q | |
| MCLENNAN COUNTY DEPT OF ED | 094887 | MAIN, RIESEL | GASOLINE | 2/09/90 | 2A , 2A | E,Q | |

TABLE 1
GROUND WATER CONTAMINATION CASE DESCRIPTIONS BY COUNTY
TEXAS WATER COMMISSION

| NEW FILE CASES NAME | FILE NUMBER | LOCATION | CONTAMINATION DESCRIPTION | DATE | ENFORCEMENT STATUS | DATA QUALITY | HB 938 |
|-------------------------------|----------------|------------------------------------|---|----------|-----------------------|-----------------|--------|
| MCLENNAN | | | | | | | |
| PST | | | | | | | |
| RAINBOW INTERNATIONAL | 093916 | 209 BOSQUE ST, WACO | CHEMICAL | 10/31/89 | 2 , 3 | E,Q | |
| RIDGEWOOD COUNTRY CLUB | 101848 | 7301 FISH POND RD | | 2/12/92 | 2A , 2B | E,Q | |
| SERVION INC | 094135 | 7377 AIRPORT DR, WACO | UNKNOWN | 11/30/89 | 2 , 3 | E,Q | |
| SOUTHLAND CORPORATION | 092121 | 421 S 9TH ST, WACO | GASOLINE | 8/09/88 | 2 , 4 | E,Q | |
| SOUTHLAND CORPORATION | 092608 | 600 S 11TH ST, WACO | GASOLINE | 2/08/89 | 2 , 3 | E,Q | |
| SOUTHLAND CORPORATION | 092610 | 1200 LASALLE AVE, WACO | GASOLINE | 2/08/89 | 2 , 4 | E,Q | |
| SOUTHLAND CORPORATION | 092627 | 3031 ROBINSON, WACO | GASOLINE | 2/08/89 | 2 , 3 | E,Q | |
| UNION PACIFIC RAILROAD CO | 094387 | 3700 KATY LN, BELLMEAD | DIESEL | | 2 , 2A | E,Q | |
| UNKNOWN | 091560 | 1724 VALLEY MILLS, WACO | GASOLINE | 11/05/87 | 5B , 1A | E,Q | |
| UNKNOWN | 091682 | 116 FRONT ST, MART | GASOLINE | 2/08/88 | 2 , 2A | E,Q | |
| US NAVY | 091695 | HWY 84, MCGREGOR | GASOLINE | 1/25/88 | 2B , 5 | E,Q | |
| MEDINA | | | | | | | |
| IHW | | | | | | | |
| GARY AEROSPACE | 32159 | HONDO AIRFIELD, HONDO, TX 78861 | CR, PB, CD, AS, VOCS, BTX, CHLORINATED HYDROCARBONS | 5/03/85 | 3 , 2 | V,1 | |
| TEXAS OIL SALVAGE (1) | 40777 | 2 MI SE OF NATALIA IN MEDINA CITY | VOLATILES | 10/01/91 | 3B , 2A | E | |
| TEXAS OIL SALVAGE (2) | 40777 | 2 MI SE OF NATALIA IN MEDINA CITY | VOLATILES | 10/01/91 | 3B , 2A | E | |
| PST | | | | | | | |
| WINKLER PARTNERS | 097820 | 2005 19TH ST, HONDO | GASOLINE | 1/24/91 | 2 , 3 | E,Q | |
| MENARD | | | | | | | |
| PST | | | | | | | |
| MENARD ISD | 096292 | HOUSTON, MENARD | GASOLINE, DIESEL | 7/17/90 | 2 , 6 | E,Q | |
| MIDLAND | | | | | | | |
| IHW | | | | | | | |
| CENTRILIFT-HUGHES SERVICES | 67488 | 2065 MARKET ST., MIDLAND, TEXAS | TPH, CHLORINATED SOLVENTS, BTEX | 2/12/91 | 2A , 2A | E,Q,V | |
| DOWELL SCHLUMBERGER - MIDLAND | 33591 | HWY 80, MIDLAND | ORGANICS, ARSENIC, CHLORINAT ED HYDROCARBONS | 12/29/89 | 3B , 4 | E,Q | |
| ELECTRO CHEM | 31220 | HWY 80, BETWEEN MIDLAND AND ODESSA | CHROMIUM | 9/20/79 | 2A , 1A | E,Q,V,1 | |
| PETROLITE CORPORATION-MIDLAND | 30698 | I 20 & FM 1788, MIDLAND | ORGANICS | 12/19/86 | 2C , 2A | E,Q,V,2 | |
| * RED SNAPPER REAMERS | 39508 | 2700 WEST FRANCIS, MIDLAND | DICHLOROETHANE, CHLOROFORM, CARBON TETRACHLORIDE, DICHLOROETHENE | 3/01/91 | 2B , 2 | E,Q | Y |
| TRI CITY BEVERAGES | 52102 | 2101 MARKET ST., MIDLAND, TX | VOC'S, GASOLINE, TPH | 3/05/90 | 2B , 2A | E,Q,V | |

TABLE 1
GROUND WATER CONTAMINATION CASE DESCRIPTIONS BY COUNTY
TEXAS WATER COMMISSION

| NEW FILE CASES NAME | FILE NUMBER | LOCATION | CONTAMINATION DESCRIPTION | DATE | ENFORCEMENT STATUS | DATA QUALITY | HB 938 |
|--------------------------------|----------------|-------------------------------|------------------------------|----------|-----------------------|-----------------|--------|
| ----- | | | | | | | |
| MIDLAND | | | | | | | |
| PST | | | | | | | |
| CHAPARRAL CARS INC | 097667 | 6605 S HWY 349, MIDLAND | GASOLINE | 1/03/91 | 2 , 2A | E,Q | |
| CHEVRON USA INC | 092351 | TANK FARM, MIDLAND | GASOLINE | 12/02/88 | 2 , 2A | E,Q | |
| CHEVRON USA INC | 092994 | 4401 N WADLEY, MIDLAND | GASOLINE | 5/05/89 | 2 , 3 | E,Q | |
| EXXON COMPANY USA | 093066 | 301 ANDREWS, MIDLAND | GASOLINE | 5/11/89 | 2A , 2A | E,Q | |
| EXXON COMPANY USA | 099053 | 702 W WALL ST, MIDLAND | GASOLINE, WASTE OIL | 4/09/91 | 2 , 5 | E,Q | |
| EXXON COMPANY USA | 100828 | 661 E FRONT ST, MIDLAND | GASOLINE | 10/31/91 | 2A , 2A | E,Q | |
| EXXON COMPANY USA | 100829 | 3210 N GARFIELD ST, MIDLAND | UNKNOWN | 10/31/91 | 2B , 5 | E,Q | |
| EXXON COMPANY USA | 100878 | 3603 W WALL ST, MIDLAND | GASOLINE | 10/31/91 | 2A , 2A | E,Q | |
| EXXON COMPANY USA | 100879 | 3210 N MIDKIFF RD, MIDLAND | GASOLINE | 11/05/91 | 2A , 2A | E,Q | |
| HALLIBURTON GEOPHYSICAL SERVIC | 101971 | 1900 S MIDKIFF | | 2/05/92 | 2 , 2B | E,Q | |
| HINKEL DISTRIBUTING CO | 093342 | 2300 WADLEY, MIDLAND | UNKNOWN | 7/11/89 | 2 , 2A | E,Q | |
| * HINKEL DISTRIBUTING CO | 095055 | 3301 N MIDKIFF, MIDLAND | GASOLINE | 2/15/90 | 1 , 1A | E,Q | |
| JOHNSON TED | 096289 | 2200 W FRONT ST, MIDLAND | GASOLINE | 7/30/90 | 2 , 2A | E,Q | |
| KENT DISTRIBUTORS | 091700 | 3310 W WALL, MIDLAND | DIESEL | 2/16/88 | 2A , 2A | E,Q | |
| KENT DISTRIBUTORS | 091718 | 3314 LOOP 250, MIDLAND | GASOLINE | 2/16/88 | 5B , 3 | E,Q | |
| MACHEN CONTRACTING INC | 095045 | 3718 E HWY 158, MIDLAND | DIESEL | 1/30/90 | 2A , 1A | E,Q | |
| * MCCLATCHY BROS INC | 103526 | 3901 W INDUSTRIAL, MIDLAND | GASOLINE, DIESEL | 6/18/92 | 2A , 1A | E,Q | |
| * MIDLAND 66 OIL CO INC | 096251 | 1612 GARDEN CITY HWY, MIDLAND | GASOLINE, WASTE OIL | 7/24/90 | 1 , 1A | E,Q | |
| MIDLAND CITY OF | 095049 | 600 N CARVER, MIDLAND | WASTE OIL | 1/29/90 | 2A , 2A | E,Q | |
| MIDLAND COLLEGE | 098079 | 3600 N GARFIELD, MIDLAND | GASOLINE | 2/22/91 | 2 , 2A | E,Q | |
| MIDLAND COUNTY | 097668 | 200 S HENDERSON BLVD, MIDLAND | GASOLINE | 1/03/91 | 1 , 1A | E,Q | |
| PERMIAN CORP | 098876 | GARDEN CITY HWY, MIDLAND | DIESEL | 5/06/91 | 2 , 2A | E,Q | |
| RENAISSANCE PARK , INC. | 100724 | 4340 W ILLINOIS AVE, MIDLAND | UNKNOWN | 8/08/91 | 2 , 2A | E,Q | |
| ROGERS FORD SALES | 098539 | 4200 W HWY 80, MIDLAND | WASTE OIL | 4/05/91 | 2A , 2A | E,Q | |
| SANCHEZ ESTATE | 091272 | IH 20, MIDLAND | | 12/15/86 | 5B , 3 | E,Q | |
| * SOUTHLAND CORP | 102765 | 908 W INDIANA, MIDLAND | GASOLINE | 4/30/92 | 2A , 1A | E,Q | |
| SOUTHLAND CORPORATION | 097310 | 1112 S MIDLAND DR, MIDLAND | GASOLINE | 10/29/90 | 2 , 4 | E,Q | |
| SOUTHWESTERN BELL TELEPHONE CO | 096434 | 305 N MIDLAND DR, MIDLAND | DIESEL | 8/01/90 | 2 , 2A | E,Q | |
| STAR ENTERPRISE | 091364 | 3301 ANDREWS HWY, MIDLAND | GASOLINE | 6/25/87 | 2 , 3 | E,Q | |
| STEWART CARL | 101793 | 7100 AIRLINE DR | | | 2 , 2B | E,Q | |
| TEXACO INC | 098764 | 501 N BAIRD, MIDLAND | GASOLINE | 4/26/91 | 2 , 6 | E,Q | |
| TEXACO REFINING & MARKETING | 091694 | 701 N BIG SPRINGS, MIDLAND | GASOLINE | 5/26/87 | 2 , 4 | E,Q | |
| TEXACO REFINING & MARKETING | 097893 | 3300 N MIDKIFF, MIDLAND | GASOLINE | 1/28/91 | 2A , 2A | E,Q | |
| TEXACO REFINING & MARKETING | 099664 | 2200 W WALL, MIDLAND | GASOLINE, WASTE OIL | 7/18/91 | 2 , 2A | E,Q | |
| TEXAS PLASTICS INDUSTRIES | 096819 | S INDUSTRIAL LOOP, MIDLAND | WASTE OIL | 9/06/90 | 2 , 5 | E,Q | |

TABLE 1
GROUND WATER CONTAMINATION CASE DESCRIPTIONS BY COUNTY
TEXAS WATER COMMISSION

| NEW FILE CASES NAME | FILE NUMBER | LOCATION | CONTAMINATION DESCRIPTION | DATE | ENFORCEMENT STATUS | DATA QUALITY | HB 938 |
|------------------------------|----------------|-------------------------------|--------------------------------|----------|-----------------------|-----------------|--------|
| MIDLAND | | | | | | | |
| PST | | | | | | | |
| * TOWN & COUNTRY FOOD STORES | 100181 | 3115 GARDEN CITY HWY, MIDLAND | GASOLINE | 9/12/91 | 2 , 4 | E,Q | |
| TX DOT | 094819 | 500 N CARVER AVE, MIDLAND | GASOLINE, DIESEL | 2/05/90 | 2A , 2A | E,Q | |
| UNKNOWN | 091534 | 111 W OAK, MIDLAND | GASOLINE | 4/18/86 | 5B , 1A | E,Q | |
| UNKNOWN | 093525 | 10400 W IH 20, MIDLAND | UNKNOWN | 8/18/89 | 2 , 3 | E,Q | |
| MILAM | | | | | | | |
| IHW | | | | | | | |
| ALCOA - ROCKDALE WORKS | 30132 | SOUTH TERMINUS OF FM 1786 | FLOURIDE, CYANIDE | 11/26/90 | 2A , 1B | E | |
| PST | | | | | | | |
| CIRCLE K CORP | 101123 | 902 N TRAVIS, CAMERON | GASOLINE | 8/23/90 | 2 , 2A | E,Q | |
| HENRY E E (BUCK) | 101153 | 101 E BELL | | 12/10/91 | 2 , 2B | E,Q | |
| SOUTHLAND CORPORATION | 091915 | 902 N TRAVIS, CAMERON | GASOLINE | 5/18/88 | 2 , 4 | E,Q | |
| UNKNOWN | 091486 | 600 N FANNIN, CAMERON | GASOLINE | 9/24/87 | 5B , 1A | E,Q | |
| MITCHELL | | | | | | | |
| PCD | | | | | | | |
| COL TEX II | | SH 377, COLORADO CITY | TOTAL PETROLEUM HYDROCARBON | 9/15/91 | 2B , 3 | | |
| PST | | | | | | | |
| COLORADO CITY ISD | 094069 | 312 E 12TH, COLORADO CITY | UNKNOWN | 10/16/89 | 2 , 2A | E,Q | |
| COLORADO CITY OF | 095242 | 1444 WESTPOINT, COLORADO CITY | GASOLINE | 3/13/90 | 2 , 2A | E,Q | |
| COLORADO CITY OF | 095244 | HWY 163, COLORADO CITY | GASOLINE | 3/16/90 | 2 , 2A | E,Q | |
| COLORADO CITY OF | 095308 | 180 W 3RD ST, COLORADO CITY | GASOLINE | 3/20/90 | 1 , 1A | E,Q | |
| D & S CORNER STORE | 098065 | IH 20, WESTBROOK | GASOLINE | 2/13/91 | 2 , 2A | E,Q | |
| DOWELL SCHLUMBERGER INC | 093586 | RT 3, COLORADO CITY | GASOLINE | 9/14/89 | 2D , 4 | E,Q | |
| LORAIN ISD | 095309 | 800 S LOOBY, LORAIN | GASOLINE | 3/21/90 | 2A , 2A | E,Q | |
| * PARKS OIL CO | 101589 | HWY 20, COLORADO CITY | GASOLINE | 12/23/91 | 2A , 2A | E,Q | |
| * PMSI | 103337 | IH 20, COLORADO CITY | GASOLINE | 5/21/92 | 2A , 1A | E,Q | |
| TU ELECTRIC | 095550 | HWY 163, COLORADO CITY | DIESEL | 5/08/90 | 2 , 4 | E,Q | |
| MONTAGUE | | | | | | | |
| PST | | | | | | | |
| BOWIE ISD SCHOOLS | 097292 | 508 LAMB ST, BOWIE | GASOLINE | 11/19/90 | 2A , 1A | E,Q | |
| COCA COLA ENTERPRISES INC | 092775 | 105 WICHITA ST, BOWIE | UNKNOWN | 3/31/89 | 2 , 2A | E,Q | |
| TX DOT | 101727 | HWY 175, NOCONA | GASOLINE, DIESEL | 2/03/92 | 2A , 1A | E,Q | |
| TXDOT | 101726 | HWY 81 | | 2/03/92 | 2 , 2B | E,Q | |
| WHITE PAUL | 100743 | 603 E WISE, BOWIE | GASOLINE | 10/11/91 | 5B , 1A | E,Q | |

TABLE 1
GROUND WATER CONTAMINATION CASE DESCRIPTIONS BY COUNTY
TEXAS WATER COMMISSION

| NEW FILE CASES NAME | FILE NUMBER | LOCATION | CONTAMINATION DESCRIPTION | DATE | ENFORCEMENT STATUS | DATA QUALITY | HB 938 |
|---|----------------|---|--|----------|-----------------------|-----------------|--------|
| MONTAGUE | | | | | | | |
| WUD | | | | | | | |
| GOLDBERG HIGH SCHOOL | 1690014 | | 1,1-DICHLOROETHYLENE, 1,1-DICHLOROETHANE | 10/23/91 | 2, 5 | E,Q,V,2 | |
| MONTGOMERY | | | | | | | |
| IHW | | | | | | | |
| BURCH PITS, CHARLIE | 40000 | 3.5 MI SOUTH OF SPRING, TX | HYDROCARBONS | 6/26/89 | 2B, 2A | E,Q | |
| * EXXON CO USA - CONROE | 23417 | CRIGHTON RD AND IH-45, CONROE | PCP,TPH,DIOXINS | 5/24/90 | 2B, 2A | E | |
| FRIENDSWOOD DEVELOPMENT CO. | NONE | SORTERS-MCCLELLAN ROAD, NORTH OF HOUSTON | PHENOLICS, ORGANICS | 1/02/86 | 2A, 2 | E,Q,V,3 | |
| MSW | | | | | | | |
| CITY OF WILLIS, MW-7,8 | PA-706&1901 | | TOTAL DISSOLVED SOLIDS, CHLORIDES | 6/26/89 | 2, 5 | E,Q,V,1,2 | |
| PCD | | | | | | | |
| UNITED CREOSOTING COMPANY (OUT OF BUSINESS) | | HILBIG RD AND 2ND ST, CONROE UNITED CREOSOTING WOOD PRESERVING SUPERFUND SITE | PENTACHLOROPHENOL, NAPHTHALENE | 8/01/85 | 5A, 3 | E,Q,V,2,3 | |
| PST | | | | | | | |
| CHEVRON USA INC | 094811 | 309 N FRAZIER, CONROE | GASOLINE | 2/21/90 | 2, 3 | E,Q | |
| CHEVRON USA INC | 098349 | 710 SAWDUST RD, THE WOODLANDS | GASOLINE | 3/25/91 | 2, 2A | E,Q | |
| * CLUB CORP OF AMERICA | 100322 | 1000 APRIL SOUND BLVD, MONTGOMERY | GASOLINE | 9/25/91 | 2A, 2A | E,Q | |
| CONROE ISD | 093632 | 108 GLADSTELL, CONROE | WASTE OIL | 9/08/89 | 2, 2A | E,Q | |
| CORNERSTONE SAVINGS | 094938 | FM 1314, PORTER | GASOLINE | 2/02/90 | 2A, 2A | E,Q | |
| DIAMOND SHAMROCK REF & MKTG CO | 091666 | 3010 W DAVIS, CONROE | GASOLINE | 2/16/88 | 2, 3 | E,Q | |
| DIAMOND SHAMROCK REF & MKTG CO | 094205 | 812 W DAVIS, CONROE | GASOLINE | 12/13/89 | 2, 3 | E,Q | |
| EMERALD MARKETING COMPANY | 092241 | 8901 IH 45, CONROE | GASOLINE, DIESEL | 10/18/88 | 2, 4 | E,Q | |
| EXXON CO USA | 093767 | 3301 W DAVIS RD, CONROE | GASOLINE | 11/11/89 | 2, 6 | E,Q | |
| EXXON COMPANY USA | 091049 | 530 FM 1314, PORTER | GASOLINE | 10/16/85 | 2, 5 | E,Q | |
| EXXON COMPANY USA | 091098 | 403 FRAZIER, CONROE | GASOLINE | 7/18/86 | 2, 4 | E,Q | |
| EXXON COMPANY USA | 095674 | 2300 BUCKTHORNE, THE WOODLANDS | GASOLINE | 5/08/90 | 2A, 2A | E,Q | |
| EXXON COMPANY USA | 099813 | 26914 IH 45, OAK RIDGE NORTH | GASOLINE | 7/19/91 | 2, 3 | E,Q | |
| FIRST INTERSTATE BANK | 093143 | 615 W DAVIS ST, CONROE | GASOLINE | 6/09/89 | 2, 3 | E,Q | |
| * KP OIL CO | 104055 | 1519 S IH 45, CONROE | UNKNOWN | 2/20/92 | 2A, 1A | E,Q | |
| * KP OIL CO | 104056 | 1519 S IH 45, CONROE | UNKNOWN | 2/20/92 | 2A, 1A | E,Q | |
| MAXWELL ENERGY COMPANY | 096871 | 214 E DAVIS | | 10/01/90 | 5B, 1A | E,Q | |
| MCCRAY GEORGE | 091928 | 201-B PINWOOD, CONROE | GASOLINE | 6/08/88 | 2A, 1A | E,Q | |
| MOBIL OIL CORP | 102446 | 1395 MANY PINES, THE WOODLANDS | GASOLINE | 2/27/92 | 2, 2A | E,Q | |
| MOBIL OIL CORP | 102464 | 4725 W PANTHER CREEK DR, THE WOODLANDS | GASOLINE | 3/24/92 | 2, 2A | E,Q | |
| NATIONAL CONVENIENCE STORES | 091901 | 105 NAVAHOE, CONROE | | 5/19/88 | 2, 2A | E,Q | |

TABLE 1
GROUND WATER CONTAMINATION CASE DESCRIPTIONS BY COUNTY
TEXAS WATER COMMISSION

| NEW FILE | FILE | LOCATION | CONTAMINATION | ENFORCEMENT | DATA | HB 938 |
|-------------------------------|-----------|--|--|-------------|-----------|---------|
| CASES NAME | NUMBER | | DESCRIPTION | DATE | STATUS | QUALITY |
| MONTGOMERY | | | | | | |
| PST | | | | | | |
| NATIONAL CONVENIENCE STORES | 092174 | HWY 149, MONTGOMERY | GASOLINE | 9/20/88 | 2A , 2A | E,Q |
| PEET MATINA | 093533 | 3802 HWY 105, CONROE | UNKNOWN | 8/24/89 | 2 , 2A | E,Q |
| PIONEER CONCRETE OF TEXAS INC | 094999 | 2401 SLEEPY HOLLOW, HOUSTON | DIESEL | 2/27/90 | 1 , 6 | E,Q |
| STAR ENTERPRISE | 098333 | 310 IH 45, CONROE | GASOLINE | 3/21/91 | 2A , 2A | E,Q |
| TENNECO OIL INC | 092215 | 1101 W LOOP 336, CONROE | UNKNOWN | 9/12/88 | 2 , 2A | E,Q |
| TENNECO OIL INC | 092336 | FM 1488, CONROE | GASOLINE, GASOLINE | 10/21/88 | 2B , 3 | E,Q |
| WALDEN ON LAKE CONROE | 095269 | 12050 MELVILLE RD, MONTGOMERY | GASOLINE | 3/30/90 | 2 , 2A | E,Q |
| MOORE | | | | | | |
| EAD | | | | | | |
| A. J. HARRIS FARM | NO PERMIT | SECTION 39, BLOCK 2T, TN&O SURVEY, MOORE COUNTY, TX. | NITRATE | 1/01/89 | 1A,B , 2B | E,Q,V |
| IHW | | | | | | |
| DIAMOND SHAMROCK - MCKEE | 30871 | 5 MI SOUTH OF TOWN, SUNRAY, TX | ORGANICS, LEAD | 2/25/92 | 2 , 1A | E,Q |
| PST | | | | | | |
| FIRST STATE BANK OF DUMAS | 096903 | HWY 287, CACTUS | GASOLINE, DIESEL | 8/20/90 | 2A , 2A | E,Q |
| JACK OLDHAM OIL CO | 095193 | 423 S DUMAS AVE, DUMAS | GASOLINE | 3/20/90 | 1 , 1A | E,Q |
| OLDHAM JACK OIL INC | 098618 | 1ST, DUMAS | GASOLINE | 4/15/91 | 2 , 3 | E,Q |
| MORRIS | | | | | | |
| IHW | | | | | | |
| REILLY TAR & CHEMICAL CORP. | 30660 | HWY. 259, LONE STAR | PHENOLS, CREOSOTE | 3/01/89 | 2B , 2A | E |
| PST | | | | | | |
| HAWKINS NOEL | 092592 | LOTS 6&7 CITY BLK 1, NAPLES | GASOLINE | 2/02/89 | 2A , 1A | E,Q |
| LONE STAR STEEL | 092538 | S HWY 259, LONE STAR | UNKNOWN | 1/30/89 | 2A , 1A | E,Q |
| * NAPLES KWIK STOP INC | 103318 | HWY 67, NAPLES | GASOLINE | 10/21/91 | 5B , 1A | E,Q |
| * NIBLETT OIL COMPANY | 104964 | 104 N MAIN ST, OMAHA | GASOLINE | 10/13/92 | 1 , 1A | E,Q |
| PRESTRIDGE MORRIS | 101494 | E HWY 67 | | 1/13/92 | 2A , 2B | E,Q |
| MOTLEY | | | | | | |
| PST | | | | | | |
| DAVIS INC | 098447 | 1201 BAILEY ST, MATADOR | DIESEL | 3/27/91 | 2 , 2A | E,Q |
| DAVIS OIL COMPANY | 092723 | BOX 417, ROARING SPRINGS | GASOLINE | 3/13/89 | 5B , 3 | E,Q |
| NACOGDOCHES | | | | | | |
| IHW | | | | | | |
| RED T COIL CO. (COLEMAN CO) | 37143 | 5004 SOUTH ST., NACOGDOCHES | CHLORONATED SOLVENTS, GASOLINE CONST. | 7/01/89 | 2B , 3 | E,Q,V,1 |

TABLE 1
GROUND WATER CONTAMINATION CASE DESCRIPTIONS BY COUNTY
TEXAS WATER COMMISSION

| NEW FILE CASES NAME | FILE NUMBER | LOCATION | CONTAMINATION DESCRIPTION | DATE | ENFORCEMENT STATUS | DATA QUALITY | HB 938 |
|--|----------------|---|------------------------------|----------|-----------------------|-----------------|--------|
| NACOGDOCHES | | | | | | | |
| PST | | | | | | | |
| BAKER JERRY | 092854 | 1629 SOUTH ST, NACOGDOCHES | GASOLINE | 4/10/89 | 2 , 2A | E,Q | |
| * CARL MONK | 100267 | 309 MOUND ST, NACOGDOCHES | GASOLINE, WASTE OIL | 9/09/91 | 2A , 2A | E,Q | |
| CIRCLE K CORP | 093455 | 1516 E MAIN, NACOGDOCHES | GASOLINE | 7/28/89 | 2 , 3 | E,Q | |
| DENNY OIL CO | 092341 | 1501 NORTH ST, NACOGDOCHES | GASOLINE | 11/17/88 | 2 , 3 | E,Q | |
| DENNY OIL CO | 097704 | FM 225, CUSHING | GASOLINE, WASTE OIL | 1/03/91 | 2A , 1A | E,Q | |
| DENNY OIL CO | 102309 | 3101 SOUTH ST, NACOGDOCHES | GASOLINE, DIESEL | 3/18/92 | 2A , 1A | E,Q | |
| FIRST CITY BANCORP | 099260 | 1501 N DOUGLAS RD, NACOGDOCHES | GASOLINE, DIESEL | 6/13/91 | 2A , 2A | E,Q | |
| LACEY H A PETROLEUM INC | 091499 | SMITH ST, NACOGDOCHES | GASOLINE | 10/27/87 | 2 , 2A | E,Q | |
| * M & M MINIT MARKET INC #2 | 103685 | 4512 N ST, NACOGDOCHES | GASOLINE | 6/26/92 | 1 , 1A | E,Q | |
| MORGAN OIL CO | 097703 | 314 E SPRADLEY ST, NACOGDOCHES | GASOLINE, DIESEL | 1/04/91 | 2A , 2A | E,Q | |
| * REED DISTRIBUTING CO | 104936 | 409 BREMOND, NACOGDOCHES | UNKNOWN | 10/01/92 | 2A , 1A | E,Q | |
| SOUTHLAND CORPORATION | 092577 | 1612 SOUTH ST, NACOGDOCHES | GASOLINE | 1/11/89 | 2 , 4 | E,Q | |
| SOUTHLAND CORPORATION | 092578 | 1504 NORTH ST, NACOGDOCHES | GASOLINE | 1/11/89 | 2 , 4 | E,Q | |
| * SSJ INVESTMENT LTD | 102819 | 1700 SW STALLINGS DR, NACOGDOCHES | GASOLINE | 2/09/92 | 5B , 1A | E,Q | |
| TEXAS FARM PRODUCTS | 092435 | 915 FREDONIA, NACOGDOCHES | GASOLINE | 12/12/88 | 2 , 2A | E,Q | |
| * TEXAS FARM PRODUCTS | 101639 | 915 S FREDONIA ST, NACOGDOCHES | WASTE OIL | 1/09/92 | 2 , 2A | E,Q | |
| * TEXAS FARM PRODUCTS | 104654 | 613 W MAIN, NACOGDOCHES | GASOLINE | 9/15/92 | 2A , 1A | E,Q | |
| * TEXAS FARM PRODUCTS CO | 103487 | 915 S FREDONIA, NACOGDOCHES | DIESEL | 6/15/92 | 2 , 2A | E,Q | |
| * TIM KIL CO INC | 103932 | 5707 NORTH ST, NACOGDOCHES | DIESEL | 7/15/92 | 2A , 1A | E,Q | |
| TOTAL PETROLEUM INC | 100335 | 3220 SOUTH ST, NACOGDOCHES | GASOLINE | 6/24/91 | 2 , 2A | E,Q | |
| TX DOT | 095141 | HWY 21, NACOGDOCHES | GASOLINE | 3/21/90 | 2A , 1A | E,Q | |
| TYSON FOODS | 102160 | 2208 SE STALLINGS DR, NACOGDOCHES | DIESEL | 3/03/92 | 2 , 2A | E,Q | |
| NAVARRO | | | | | | | |
| IHW | | | | | | | |
| CHEVRON U.S.A. INC. - DAWSON TERMINAL | 31863 | STATE HWY. 31-E ABOUT 1 MI-NE OF DAWSON | BTEX,TPH | 3/30/87 | 3B , 4 | E,Q | |
| PST | | | | | | | |
| BLACKLAND OIL COMPANY | 092929 | IH 45, CORSICANA | GASOLINE | 5/03/89 | 2A , 1A | E,Q | |
| CORP OF ENGINEERS CESWF-ED-GG | 094166 | NAVARRO MILLS LAKE, NAVARRO MILLS | GASOLINE | 8/20/89 | 2A , 1A | E,Q | |
| * CORSICANA NATIONAL BANK | 102616 | HWY 31, KERENS | GASOLINE, UNKNOWN | 3/20/92 | 2 , 2A | E,Q | |
| * CORSICANA NATIONAL BANK | 102965 | 2901 W 7TH ST, CORSICANA | GASOLINE | 5/05/92 | 2 , 2A | E,Q | |
| DILL & NELSON OIL COMPANY | 092984 | 222 S 7TH ST, CORSICANA | GASOLINE | 4/07/89 | 1 , 1A | E,Q | |
| DYESS BILL | 092985 | 103 N 7TH ST, CORSICANA | GASOLINE | 4/12/89 | 1 , 1A | E,Q | |
| FDIC C/O AMRESKO MGMT INC | 097348 | 301 W COLLIN, CORSICANA | GASOLINE | 11/26/90 | 2A , 2A | E,Q | |
| FRANK BURNET | 093322 | E 9TH, CORSICANA | GASOLINE | 7/18/89 | 2 , 5 | E,Q | |

TABLE 1
GROUND WATER CONTAMINATION CASE DESCRIPTIONS BY COUNTY
TEXAS WATER COMMISSION

| NEW CASES | FILE NAME | FILE NUMBER | LOCATION | CONTAMINATION DESCRIPTION | DATE | ENFORCEMENT STATUS | DATA QUALITY | HB 938 |
|----------------|--------------------------------------|-------------|---------------------------------------|------------------------------|----------|--------------------|--------------|--------|
| NAVARRO | | | | | | | | |
| | PST | | | | | | | |
| * | GRAVES BILLY | 103765 | 123 N 7TH, CORSICANA | UNKNOWN | 7/07/92 | 5B , 1A | E,Q | |
| | HARMAN, NELLE S. & OTHERS | 093217 | 521 7TH, CORSICANA | UNKNOWN | 6/15/89 | 2 , 5 | E,Q | |
| | LADD GAS COMPANY | 092837 | 1010 S 7TH AVE | | 4/17/89 | 2 , 2B | E,Q | |
| * | PENSKE TRUCK LEASING | 105574 | 2201 S HWY 75, CORSICANA | DIESEL | 12/02/92 | 2A , 1A | E,Q | |
| | RESOLUTION TRUST CORP | 098344 | 1107 W 7TH AVE, CORSICANA | GASOLINE | 3/20/91 | 2 , 2A | E,Q | |
| | REYNOLDS CHARLES | 092986 | 104 N 7TH ST, CORSICANA | GASOLINE | 4/12/89 | 1 , 1A | E,Q | |
| | SOUTHLAND CORPORATION | 091779 | E HWY 31, CORSICANA | GASOLINE | 3/25/88 | 2 , 3 | E,Q | |
| | SOUTHLAND CORPORATION | 092630 | 1139 W 7TH AVE, CORSICANA | GASOLINE | 2/08/89 | 2 , 4 | E,Q | |
| | THOMAS JACK | 096710 | 628 S 7TH ST, CORSICANA | | | 2 , 2A | E,Q | |
| | TX DOT | 097047 | 3513 W 7TH AVE, CORSICANA | GASOLINE | 10/05/90 | 2 , 2A | E,Q | |
| | TX DOT | 097048 | 3513 W 7TH AVE, CORSICANA | GASOLINE | 10/05/90 | 2A , 2A | E,Q | |
| | UNKNOWN | 098901 | 2821 W 7TH AVE, CORSICANA | GASOLINE | | 2A , 2A | E,Q | |
| | WINTERS OIL CO | 093097 | 300 S 7TH ST, CORSICANA | UNKNOWN | 5/01/89 | 5B , 1A | E,Q | |
| NEWTON | | | | | | | | |
| | PST | | | | | | | |
| | CONTEL OF TEXAS INC | 102133 | 100 HOUSTON ST | | 3/02/92 | 2A , 2B | E,Q | |
| | E TEX OIL CO | 091005 | 7 HWY 87, NEWTON | GASOLINE | 6/09/83 | 5B , 1A | E,Q | |
| | WALTHAM TALMADGE | 101756 | N HWY 87 | | 1/24/92 | 2A , 2B | E,Q | |
| NOLAN | | | | | | | | |
| | IHW | | | | | | | |
| | GULF REFINERY (FORMERLY ENRON, INC.) | 52139 | W OF SH 70, S OF I-20, SWEETWATER | BENZENE,XYLENE,HYDROCARBON S | 6/30/88 | 2C , 2 | E,Q,V,2 | |
| | PST | | | | | | | |
| | EXXON COMPANY USA | 097650 | IH 20, SWEETWATER | GASOLINE, DIESEL | 12/28/90 | 2A , 2A | E,Q | |
| | MCCORMICK MARKETING | 093537 | BROADWAY, SWEETWATER | GASOLINE | 8/22/89 | 2 , 2A | E,Q | |
| * | STANLEY MORRIS | 099822 | 1509 LAMAR ST., SWEETWATER | GASOLINE, DIESEL | 8/09/91 | 2 , 3 | E,Q | |
| | STROMAN OIL COMPANY | 091144 | UNKNOWN, MARYNEAL | GASOLINE | 6/18/86 | 5B , 1A | E,Q | |
| | WATTS SPEIGHT | 094440 | 1209 HAILEY, SWEETWATER | GASOLINE | 12/11/89 | 2 , 2A | E,Q | |
| NUECES | | | | | | | | |
| | IHW | | | | | | | |
| | AMERADA HESS CORP. | 39033 | 1802 POTH LANE, CORPUS CHRISTI | HYDROCARBONS; BTEX | 7/12/90 | 2B , 3 | E | |
| | AMERICAN CHROME & CHEMICALS | 31661 | 3800 BUDDY LAWRENCE DR | CHROME, HYDROCARBONS | 1/01/80 | 3B , 4 | E | |
| | CELANESE ENGINEERING, INC. | 30084 | ONE MILE SOUTHWEST OF BISHOP, TEXAS | CP50123 ORGANICS, METALS | 2/24/87 | 3A , 5 | E,Q,V,2,3 | |
| | CHAMPLIN PETROLEUM | 30532 | 1801 NUECES BAY BLVD., CORPUS CHRISTI | HYDROCARBONS | | 2C , 4 | E,Q | |
| | CHEMICAL WASTE MANAGEMENT INC. | 32325 | 6901 GREENWOOD RD, CORPUS CHRISTI | PHENOLS | 4/14/88 | 3A , 5 | E,Q,V,2,3 | |

TABLE 1
GROUND WATER CONTAMINATION CASE DESCRIPTIONS BY COUNTY
TEXAS WATER COMMISSION

| NEW FILE CASES NAME | FILE NUMBER | LOCATION | CONTAMINATION DESCRIPTION | DATE | ENFORCEMENT STATUS | DATA QUALITY | HB 938 |
|--|----------------|--|--|----------|-----------------------|-----------------|--------|
| NUECES | | | | | | | |
| IHW | | | | | | | |
| CITGO - CORPUS CHRISTI | 32501 | CANTWELL LANE, CORPUS CHRISTI | HYDROCARBONS/NAPHTHA | 12/06/89 | 2A , 2B | E | |
| COASTAL REFINING AND MARKETING INC (1) | 30530 | 1300 CANTWELL ROAD, CORPUS CHRISTI | HYDROCARBONS | | 3B , 4 | | |
| COASTAL REFINING AND MARKETING INC (2) | 30530 | 1300 CANTWELL ROAD, CORPUS CHRISTI | HYDROCARBONS | | 3B , 3 | E,Q,V,2 | |
| COASTAL REFINING AND MARKETING INC (3) | 30530 | 1300 CANTWELL ROAD, CORPUS CHRISTI | HYDROCARBONS | | 3B , 3 | E,Q,V,2 | |
| COASTAL REFINING AND MARKETING INC (4) | 30530 | 1300 CANTWELL ROAD, CORPUS CHRISTI | HYDROCARBONS | | 3B , 3 | E,Q,V,2 | |
| COASTAL STATES CRUDE - NUECES CO. | 39988 | 1.5 MILES E. OF INTER. OF HWY 77 AND FM665 | HYDROCARBONS | 10/23/89 | 2A , 2A | E,Q | |
| HALE DUSTING | 32963 | HWY 44 W OF ROBSTOWN | ARSENIC | 3/20/85 | 3B , 2A | E,Q | |
| HOECHST CELANESE - CORPUS CHRISTI | 30483 | SH 44 WEST OF CORPUS CHRISTI/TECHNICAL CENTER | CHROMIUM, PHENOL, LEAD, METHA NOL, ARSENIC | 1/01/83 | 2B , 5 | E,Q | |
| KOCH REFINING (1) | 30529 | SUNTIDE ROAD, CORPUS CHRISTI | HYDROCARBONS | 6/01/83 | 3D , 2A | E | |
| KOCH REFINING (2) | 30529 | SUNTIDE ROAD, CORPUS CHRISTI | TOLUENE, XYLENE, BA, VN | 6/01/83 | 3D , 2A | E | |
| PORT OF CORPUS CHRISTI AUTHORITY | 39876 | RINCON POINT NORTH OF BURLESON ROAD | BTEX, TPH | 12/15/89 | 2B , 3 | E,Q,V,1 | |
| PPG - CORPUS CHRISTI | 30031 | CANTWELL LANE, CORPUS CHRISTI | TPH, LEAD, CHROMIUM | 11/15/91 | 3B , 3 | E,Q | |
| SOUTHWESTERN REFINING | 34357 | INTERSECTION OF CR 61 AND CR 28 | ELEVATED TOC | | 3A , 6 | E,Q,V,2,3 | |
| SOUTHWESTERN REFINING CO | 30033 | 1700 NUECES BAY BLVD. | HYDROCARBONS | 6/22/89 | 3B , 3 | E,Q,V,2 | |
| TEXAS ECOLOGISTS, INC. | 39023 | P.O. BOX 308, PETRONILA RD., ROBSTOWN, TX 78380 | BENZENE, C-DISUSFIDE, CRESOL, CHL-BENZENE, DCE, TCE, TOLUENE | 2/17/87 | 3 , 4,5 | E,V,2 | |
| U.S. NAVY - CORPUS CHRISTI NAS | 30479 | NAVAL AIR STATION, CORPUS CHRISTI | HYDROCARBONS | 3/13/87 | 3B , 4 | E,Q,V,2 | |
| VALERO REFINING | 30478 | 5900 UPRIVER ROAD, CORPUS CHRISTI | PETROLEUM HYDROCARBONS | 7/01/88 | 4 , 4 | V,3 | |
| * WEATHERFORD PETCO | 78102 | 5821 AGNES, CORPUS CHRISTI | LEAD, OIL & GREASE | 4/01/91 | 2C , 2B | E | |
| PCD | | | | | | | |
| ROGERS DELINTED COTTON SEED | | SH 77, NORTH OF ROBSTOWN | ORGANIC ACIDS | 5/06/87 | 1B , 1A | Q | |
| SOUTH TEXAS SOLVENTS STATE SUPERFUND SITE | 32367 | F.M. 666, 4 MILES SOUTH OF BANQUETE, TX. | BENZINE, TOLUENE, XYLENE, OTHER SOLVENT CONSTITUENTS | | 3B , 2 | E,Q,V,2,3 | |
| PST | | | | | | | |
| AIR & PUMP SERVICE | 098824 | 585 S PADRE ISLAND DR, CORPUS CHRISTI | GASOLINE | 4/23/91 | 2 , 2A | E,Q | |
| * ALLWASTE ENVIRONMENTAL SERVICE | 103343 | 1840 SUNTIDE RD, CORPUS CHRISTI | DIESEL | 4/28/92 | 2A , 1A | E,Q | |
| AMERICAN LINEN SUPPLY CO | 094326 | 502 MCCAMPBELL RD, CORPUS CHRISTI | GASOLINE | 12/20/89 | 2A , 2A | E,Q | |

TABLE 1
GROUND WATER CONTAMINATION CASE DESCRIPTIONS BY COUNTY
TEXAS WATER COMMISSION

| NEW FILE | FILE | LOCATION | CONTAMINATION | DATE | ENFORCEMENT | DATA | HB 938 |
|------------|--------------------------------|----------|--|------------------|-------------|---------|--------|
| CASES NAME | NUMBER | | DESCRIPTION | | STATUS | QUALITY | |
| ----- | | | | | | | |
| NUECES | | | | | | | |
| PST | | | | | | | |
| | AMERICAN PETROFINA PIPELINE CO | 093865 | HARBOR ISLAND, ARANSAS PASS | GASOLINE | 10/12/89 | 2 , 2A | E,Q |
| | AMERICAN RETIREMENT CORP. | 094616 | 101 N BROADWAY, CORPUS CHRISTI | DIESEL | 1/11/90 | 2 , 3 | E,Q |
| | BOGUS FRANK & BOB | 098662 | 401 N WATER ST, CORPUS CHRISTI | GASOLINE | 4/17/91 | 2 , 3 | E,Q |
| | BOYD CAMPBELL CO INC | 095997 | 1133 HARBOR DR, CORPUS CHRISTI | GASOLINE | | 2A , 2A | E,Q |
| | BROWN A C | 100210 | 2907 LEOPARD, CORPUS CHRISTI | GASOLINE | 9/10/91 | 2 , 2A | E,Q |
| * | BROWN DOYLE & PRISCILLA | 104560 | 1340 S STAPLES, CORPUS CHRISTI | GASOLINE | 9/10/92 | 5B , 1A | E,Q |
| * | BUDD KYLE SR | 100608 | 3910 APOLLO, CORPUS CHRISTI | GASOLINE | 10/18/91 | 2A , 2A | E,Q |
| | CASTENADA FRANK | 101139 | 2729 GOLLIHAR, CORPUS CHRISTI | GASOLINE | 12/03/91 | 5B , 1A | E,Q |
| | CELANESE ENGINEERING RESINS | 099029 | S HWY 77, BISHOP | GASOLINE | 5/20/91 | 2 , 2A | E,Q |
| | CENTRAL FREIGHT LINES | 094044 | 255 NAVIGATION, CORPUS CHRISTI | GASOLINE | 10/20/89 | 1 , 6 | E,Q |
| | CENTRAL POWER & LIGHT | 101958 | 2510 LIPAN ST, CORPUS CHRISTI | UNKNOWN | 2/05/92 | 2A , 2A | E,Q |
| | CHEVRON USA INC | 093430 | 1621 LEOPARD, CORPUS CHRISTI | GASOLINE | 7/24/89 | 2 , 3 | E,Q |
| | CHEVRON USA INC | 093431 | 4730 S ALAMEDA, CORPUS CHRISTI | GASOLINE | 7/24/89 | 2 , 4 | E,Q |
| | CHEVRON USA INC | 094260 | 5025 KOSTORYZ RD, CORPUS CHRISTI | GASOLINE | 7/23/90 | 2 , 5 | E,Q |
| | CHEVRON USA INC | 094262 | 5601 S PADRE ISLAND DR, CORPUS CHRISTI | GASOLINE | 1/02/90 | 2 , 4 | E,Q |
| | CHEVRON USA INC | 095619 | 3245 S ALAMEDA, CORPUS CHRISTI | GASOLINE | 5/23/90 | 2 , 2A | E,Q |
| | CHEVRON USA INC | 095849 | 3802 S ALAMEDA, CORPUS CHRISTI | GASOLINE | 3/08/89 | 2 , 2A | E,Q |
| | CHEVRON USA INC | 096263 | 5025 KOSTORYZ RD, CORPUS CHRISTI | GASOLINE | 7/23/90 | 2 , 2A | E,Q |
| | CHEVRON USA INC | 096821 | 4001 SARATOGA, CORPUS CHRISTI | GASOLINE | 9/21/90 | 2 , 2A | E,Q |
| | CHEVRON USA INC | 099856 | 5940 S PADRE ISLAND DR, CORPUS CHRISTI | GASOLINE | 8/13/91 | 2 , 4 | E,Q |
| | CIRCLE K CORP | 091509 | 5634 WEBER, CORPUS CHRISTI | GASOLINE | 9/04/87 | 5B , 2A | E,Q |
| | CIRCLE K CORP | 094543 | 5555 UPRIVER, CORPUS CHRISTI | GASOLINE | 1/09/90 | 2 , 4 | E,Q |
| | CIRCLE K CORP | 097405 | 1802 BALDWIN ST, CORPUS CHRISTI | GASOLINE | 12/04/90 | 2 , 4 | E,Q |
| | CLARK REED | 095025 | 2901 SURFSIDE, CORPUS CHRISTI | GASOLINE | 2/15/90 | 2 , 3 | E,Q |
| | COASTAL IRON WORKS INC | 094132 | 3101 NAVIGATION, CORPUS CHRISTI | GASOLINE | 11/15/89 | 2B , 5 | E,Q |
| | COASTAL TRANSPORT CO INC | 095318 | 821 CORN PRODUCTS RD, CORPUS CHRISTI | GASOLINE | 3/20/90 | 2 , 3 | E,Q |
| | COCA COLA ENTERPRISES INC | 098604 | 1519 LEOPARD, CORPUS CHRISTI | GASOLINE, DIESEL | 4/09/91 | 2 , 2A | E,Q |
| | CORN RICK & VIRGINIA | 100419 | 847 N ALISTER, PORT ARANSAS | GASOLINE | 9/24/91 | 2A , 6 | E,Q |
| | CORPUS CHRISTI CITY OF | 091808 | RANKIN, CORPUS CHRISTI | DIESEL | 4/14/88 | 2A , 2A | E,Q |
| | CORPUS CHRISTI CITY OF | 095637 | 2602 N SURFSIDE ST, CORPUS CHRISTI | GASOLINE | 5/24/90 | 2 , 2A | E,Q |
| | CORPUS CHRISTI CITY OF | 097506 | 301 KINNEY ST, CORPUS CHRISTI | GASOLINE | 11/30/90 | 2A , 1A | E,Q |
| * | CORPUS CHRISTI NAVAL AIR STATI | 105847 | N.A.S. DR, CORPUS CHRISTI | GASOLINE | 12/10/92 | 1 , 1A | E,Q |
| | CPH INVESTMENTS | 097914 | HWY 77, ROBSTOWN | DIESEL | 1/23/91 | 2 , 2A | E,Q |
| | CRYSTAL PETROLEUM CO | 093016 | 4444 WEBER RD, CORPUS CHRISTI | GASOLINE | 4/20/89 | 2 , 5 | E,Q |
| | CRYSTAL PETROLEUM CO | 095097 | 3757 S STAPLES, CORPUS CHRISTI | GASOLINE | 3/06/90 | 2 , 3 | E,Q |

TABLE 1
GROUND WATER CONTAMINATION CASE DESCRIPTIONS BY COUNTY
TEXAS WATER COMMISSION

| NEW FILE CASES NAME | FILE NUMBER | LOCATION | CONTAMINATION DESCRIPTION | DATE | ENFORCEMENT STATUS | DATA QUALITY | HB 938 |
|----------------------------------|----------------|--|------------------------------|----------|-----------------------|-----------------|--------|
| ----- | | | | | | | |
| NUECES | | | | | | | |
| PST | | | | | | | |
| * DENTON PETROLEUM | 102397 | HWY 77, DRISCOLL | GASOLINE, DIESEL | 3/24/92 | 5B , 3 | E,Q | |
| DIAMOND SHAMROCK REF & MKTG CO | 091198 | 713 AIRLINE, CORPUS CHRISTI | GASOLINE | 12/23/86 | 2 , 2A | E,Q | |
| DIAMOND SHAMROCK REF & MKTG CO | 091291 | 1602 S PADRE, CORPUS CHRISTI | GASOLINE | 4/24/87 | 2 , 2A | E,Q | |
| DIAMOND SHAMROCK REF & MKTG CO | 091809 | 4502 W HWY 181, CORPUS CHRISTI | GASOLINE | 3/29/88 | 2 , 2A | E,Q | |
| DIAMOND SHAMROCK REF & MKTG CO | 094049 | 6330 MCARDLE, CORPUS CHRISTI | GASOLINE | 10/30/89 | 2 , 2A | E,Q | |
| DIAMOND SHAMROCK REF & MKTG CO | 094454 | 2602 S PADRE ISLAND, CORPUS CHRISTI | GASOLINE | 12/14/89 | 2 , 4 | E,Q | |
| DIAMOND SHAMROCK REF & MKTG CO | 094559 | 3401 LEOPARD, CORPUS CHRISTI | GASOLINE | 1/03/90 | 2 , 3 | E,Q | |
| DIAMOND SHAMROCK REF & MKTG CO | 094654 | 2700 TEXACO RD, CORPUS CHRISTI | GASOLINE | 12/27/89 | 2A , 2A | E,Q | |
| DIAMOND SHAMROCK REF & MKTG CO | 099574 | HWY 77, DRISCOLL | GASOLINE | 7/19/91 | 2 , 5 | E,Q | |
| * DIAMOND SHAMROCK REF & MKTG CO | 101291 | HWY 44, AGUA DULCE | GASOLINE | 12/16/91 | 2A , 1A | E,Q | |
| DIAMOND SHAMROCK REF & MKTG CO | 102193 | 1806 N SAM RANKIN, CORPUS CHRISTI | GASOLINE | 3/09/92 | 2A , 2A | E,Q | |
| * DIAMOND SHAMROCK REF & MKTG CO | 102833 | 5656 EVERHART, CORPUS CHRISTI | GASOLINE | 4/28/92 | 2 , 2A | E,Q | |
| * DIAMOND SHAMROCK REF & MKTG CO | 102994 | 3925 S PADRE ISLAND DR, CORPUS CHRISTI | GASOLINE, WASTE OIL | 5/06/92 | 2 , 2A | E,Q | |
| DIX SHIPPING/PT OF COR CHRISTI | 094541 | 1149 HARBOR DR, CORPUS CHRISTI | GASOLINE | 1/16/90 | 2 , 4 | E,Q | |
| DUFFIELD DANIEL | 092827 | 8201 S PADRE ISLAND DR, CORPUS CHRISTI | GASOLINE | 4/04/89 | 1 , 1A | E,Q | |
| E Z SERVE PETROLEUM MARKETING | 093511 | 102 W MAIN, BISHOP | GASOLINE | 7/14/89 | 2A , 1A | E,Q | |
| * ESTATE T A HARRELL JR | 103575 | 8005 UP RIVER RD, CORPUS CHRISTI | GASOLINE, DIESEL | 6/22/92 | 2 , 2A | E,Q | |
| EXXON COMPANY USA | 091529 | 3955 S PADRE ISLAND DR, CORPUS CHRISTI | GASOLINE | 11/13/87 | 2 , 4 | E,Q | |
| EXXON COMPANY USA | 091884 | 4101 AYERS, CORPUS CHRISTI | GASOLINE | 5/02/88 | 2 , 2A | E,Q | |
| EXXON COMPANY USA | 092184 | 4145 ALAMEDA, CORPUS CHRISTI | GASOLINE | 8/03/88 | 2 , 5 | E,Q | |
| EXXON COMPANY USA | 092864 | 5746 EVERHART ST, CORPUS CHRISTI | GASOLINE | 2/27/89 | 2 , 4 | E,Q | |
| EXXON COMPANY USA | 095575 | 2702 PRESCOTT, CORPUS CHRISTI | GASOLINE, WASTE OIL | 4/10/90 | 2 , 6 | E,Q | |
| EXXON COMPANY USA | 096600 | 1541 S PADRE ISLAND DR, CORPUS CHRISTI | GASOLINE | 8/27/90 | 2 , 4 | E,Q | |
| EXXON COMPANY USA | 099622 | 13265 HEARN RD, CORPUS CHRISTI | UNKNOWN | 7/23/91 | 2A , 2A | E,Q | |
| FDL AUTO CLINIC | 100520 | 3812 BALDWIN, CORPUS CHRISTI | GASOLINE | 10/15/91 | 5B , 1A | E,Q | |
| FFP OPERATING PARTNERS | 100455 | S HWY 77, DRISCOLL | DIESEL | 10/03/91 | 2A , 1A | E,Q | |
| FIRST OFFICE MANAGEMENT | 100333 | 711 N CARANCAHUA, CORPUS CHRISTI | GASOLINE | 9/27/91 | 2 , 3 | E,Q | |
| * FROST NATIONAL BANK SAN ANTONI | 102908 | 3041 HOLLY RD, CORPUS CHRISTI | GASOLINE | | , 6 | E,Q | Y |
| GASCO | 093208 | 2002 S STAPLES, CORPUS CHRISTI | GASOLINE | 6/21/89 | 2 , 4 | E,Q | |
| * GASCO | 101212 | 2701 S PORT, CORPUS CHRISTI | GASOLINE | 12/11/91 | 2 , 2A | E,Q | |
| GATEWAY BAPTIST CHURCH | 100647 | 9774 LEOPARD, CORPUS CHRISTI | GASOLINE | 10/17/91 | 2A , 2A | E,Q | |
| * GEORGIA PACIFIC CORP | 102708 | 230 OMAHA DR, CORPUS CHRISTI | GASOLINE | 4/14/92 | 2 , 3 | E,Q | |
| * GOLDEN BANNER PRESS INC | 101438 | 1248 S PADRE ISLAND DR, CORPUS CHRISTI | GASOLINE | 1/08/92 | 2 , 4 | E,Q | |
| GOLDSTON JAMES M | 095542 | 7402 UPRIVER RD, CORPUS CHRISTI | GASOLINE | 4/20/90 | 2A , 2A | E,Q | |
| GULF IRON WORKS CORPUS CHRISTI | 097840 | 211 MCBRIDE LN, CORPUS CHRISTI | GASOLINE | 1/23/91 | 5B , 1A | E,Q | |

TABLE 1
GROUND WATER CONTAMINATION CASE DESCRIPTIONS BY COUNTY
TEXAS WATER COMMISSION

| NEW FILE | FILE | LOCATION | CONTAMINATION | ENFORCEMENT | DATA | HB 938 |
|------------|--------|---|------------------|-------------|---------|---------|
| CASES NAME | NUMBER | | DESCRIPTION | DATE | STATUS | QUALITY |
| ----- | | | | | | |
| NUECES | | | | | | |
| PST | | | | | | |
| | 101202 | 14353 COMMODORE DR, CORPUS CHRISTI | GASOLINE | 12/17/91 | 2 , 5 | E,Q |
| | 101681 | 1221 CANTWELL, CORPUS CHRISTI | GASOLINE | 1/22/92 | 2A , 2A | E,Q |
| * | 105833 | 102 MCBRIDE LN, CORPUS CHRISIT | UNKNOWN | 12/30/92 | 1 , 1A | E,Q |
| | 098360 | 9901 S PADRE ISLAND DR | | 3/25/91 | 2 , 2B | E,Q |
| | 098363 | 10010 S PADRE ISLAND DR, CORPUS CHRISTI | GASOLINE | 3/25/91 | 2 , 3 | E,Q |
| | 097496 | 5702 WEBER, CORPUS CHRISTI | GASOLINE | 12/05/90 | 2 , 2A | E,Q |
| * | 104910 | LAWRENCE ST, CORPUS CHRISTI | UNKNOWN | 10/09/92 | 2A , 1A | E,Q |
| * | 101684 | 521 MCBRIDE LN, CORPUS CHRISTI | GASOLINE | 2/11/92 | 2 , 2A | E,Q |
| | 093580 | 9320 UPRIVER, CORPUS CHRISTI | GASOLINE | 8/10/89 | 2A , 2A | E,Q |
| | 095545 | 1111 NW BLUCHER ST, CORPUS CHRISTI | GASOLINE | 5/01/90 | 2 , 3 | E,Q |
| | 101929 | 4717 S PADRE ISLAND DR | | 2/14/92 | 2A , 2B | E,Q |
| | 096247 | 1421 N CHAPARRAL ST, CORPUS CHRISTI | GASOLINE | 7/11/90 | 2A , 2A | E,Q |
| | 097129 | BROWNLEE, CORPUS CHRISTI | GASOLINE, DIESEL | 10/25/90 | 2B , 5 | E,Q |
| | 096999 | 2521 ANTELOPE, CORPUS CHRISTI | GASOLINE | 10/19/90 | 2A , 2A | E,Q |
| | 098524 | 2641 BALDWIN BLVD, CORPUS CHRISTI | GASOLINE | 4/05/91 | 2 , 4 | E,Q |
| | 091960 | 15302 S PADRE ISLAND DR, CORPUS CHRISTI | GASOLINE | 6/21/88 | 2 , 4 | E,Q |
| | 093936 | 13947 S PADRE ISLAND DR, CORPUS CHRISTI | GASOLINE | 10/31/89 | 2 , 4 | E,Q |
| | 100552 | 4900 OLD BROWNSVILLE RD, CORPUS CHRISTI | GASOLINE | 10/14/91 | 2 , 2A | E,Q |
| | 101248 | 9360 LEOPARD ST, CORPUS CHRISTI | GASOLINE | 12/13/91 | 2 , 3 | E,Q |
| | 095561 | 5909 HOLLY RD, CORPUS CHRISTI | GASOLINE | 4/17/90 | 2 , 2A | E,Q |
| | 095603 | 1200 NUECES BAY BLVD, CORPUS CHRISTI | GASOLINE | 5/30/90 | 2D , 1A | E,Q |
| | 099585 | 335 PINSON, CORPUS CHRISTI | GASOLINE | 7/19/91 | 2 , 4 | E,Q |
| * | 103892 | 111 E 4TH ST, BISHOP | GASOLINE | 7/13/92 | 2 , 2A | E,Q |
| | 094647 | 5655 BUSH, CORPUS CHRISTI | GASOLINE | 12/18/89 | 2 , 2A | E,Q |
| * | 102301 | E HWY 77, DRISCOLL | GASOLINE | 3/12/92 | 2 , 2A | E,Q |
| * | 103365 | 2341 PEARSE, CORPUS CHRISTI | GASOLINE | 6/04/92 | 2A , 1A | E,Q |
| | 092829 | 506 INTERNATIONAL, CORPUS CHRISTI | GASOLINE | 11/15/88 | 2B , 5 | E,Q |
| | 096553 | 4742 KOSTORYZ, CORPUS CHRISTI | GASOLINE | 8/23/90 | 1 , 1A | E,Q |
| | 102074 | 6704 RANGER, CORPUS CHRISTI | GASOLINE | 3/02/92 | 5B , 1A | E,Q |
| | 092024 | 2100 HORNE RD, CORPUS CHRISTI | GASOLINE | 7/11/88 | 2A , 1A | E,Q |
| | 095096 | 1035 NILE, CORPUS CHRISTI | GASOLINE | 3/08/90 | 2B , 5 | E,Q |
| | 095576 | 418 S ALISTER ST, PORT ARANSAS | GASOLINE | 5/23/90 | 2A , 6 | E,Q |
| | 097302 | 611 PALM DR, CORPUS CHRISTI | GASOLINE | 11/05/90 | 2 , 4 | E,Q |
| * | 100940 | 4801 BALDWIN BLVD, CORPUS CHRISTI | GASOLINE | 11/05/91 | 1 , 1A | E,Q |
| | 096133 | 13636 SMITH DR, CORPUS CHRISTI | UNKNOWN | 7/11/90 | 2A , 2A | E,Q |

TABLE 1
GROUND WATER CONTAMINATION CASE DESCRIPTIONS BY COUNTY
TEXAS WATER COMMISSION

| NEW FILE CASES NAME | FILE NUMBER | LOCATION | CONTAMINATION DESCRIPTION | DATE | ENFORCEMENT STATUS | DATA QUALITY | HB 938 |
|--------------------------------|----------------|---|------------------------------|----------|-----------------------|-----------------|--------|
| ----- | | | | | | | |
| NUECES | | | | | | | |
| PST | | | | | | | |
| SALDANA ROBERT | 100646 | HWY 77, DRISCOLL | GASOLINE | 10/21/91 | 2, 3 | E,Q | |
| SCHWING DIESEL CO | 100209 | 4920 LEOPARD | | 9/13/91 | 5B, 2B | E,Q | |
| SCOTT ELECTRIC CO | 098672 | 1919 N PORT AVE, CORPUS CHRISTI | GASOLINE | 4/17/91 | 2A, 2A | E,Q | |
| SEARS | 091807 | 4515 AGNES, CORPUS CHRISTI | GASOLINE | 4/14/88 | 2, 4 | E,Q | |
| SEASIDE MEMORIAL CEMETERY | 097076 | 255 ROBERT, CORPUS CHRISTI | GASOLINE | 10/24/90 | 2, 2A | E,Q | |
| SECHRIST HALL CO | 096360 | 102 OMAHA DR, CORPUS CHRISTI | GASOLINE, UNKNOWN | 7/31/90 | 2, 5 | E,Q | |
| SOUTH TEXAS MATERIALS | 094137 | 800 BELDEN STREET, CORPUS CHRISTI | UNKNOWN | 11/22/89 | 2, 6 | E,Q | |
| SOUTHGARD CORPORATION | 092394 | 601 PORT, CORPUS CHRISTI | GASOLINE | 12/02/88 | 2, 5 | E,Q | |
| SOUTHGARD CORPORATION | 100881 | 3601 S STAPLES, CORPUS CHRISTI | GASOLINE | 11/08/91 | 2A, 2A | E,Q | |
| SOUTHGARD CORPORATION | 101491 | 701 N STAPLES, CORPUS CHRISTI | GASOLINE, UNKNOWN | 1/09/92 | 2, 2A | E,Q | |
| SOUTHGARD CORPORATION | 101492 | 4515 WEBER RD, CORPUS CHRISTI | GASOLINE | 1/09/92 | 2, 2A | E,Q | |
| SOUTHGARD CORPORATION | 101495 | 3102 AYERS RD, CORPUS CHRISTI | GASOLINE | 1/09/92 | 2, 3 | E,Q | |
| SOUTHGARD CORPORATION | 101505 | 1601 AGNES ST, CORPUS CHRISTI | GASOLINE | 1/09/92 | 2, 2A | E,Q | |
| SOUTHGARD CORPORATION | 101506 | 3302 BALDWIN BLVD, CORPUS CHRISTI | GASOLINE | 1/09/92 | 2, 2A | E,Q | |
| SOUTHGARD CORPORATION | 101535 | 3042 S PORT AVE, CORPUS CHRISTI | GASOLINE | 1/09/92 | 2, 2A | E,Q | |
| SOUTHGARD CORPORATION | 101539 | 5701 EVERHART RD, CORPUS CHRISTI | GASOLINE | 1/09/92 | 2, 2A | E,Q | |
| SOUTHGARD CORPORATION | 101540 | 4302 S ALAMEDA, CORPUS CHRISTI | GASOLINE | 1/09/92 | 2, 2A | E,Q | |
| SOUTHLAND CORPORATION | 092388 | 4425 KOSTORYZ, CORPUS CHRISTI | GASOLINE | 12/02/88 | 2, 3 | E,Q | |
| SOUTHLAND CORPORATION | 092389 | 11201 LEOPARD, CORPUS CHRISTI | GASOLINE | 12/02/88 | 2, 5 | E,Q | |
| SOUTHLAND CORPORATION | 092390 | 15733 S PADRE ISLAND DR, CORPUS CHRISTI | GASOLINE | 12/02/88 | 2, 2A | E,Q | |
| SOUTHLAND CORPORATION | 092391 | 3802 STAPLES, CORPUS CHRISTI | GASOLINE | 12/02/88 | 2, 3 | E,Q | |
| SOUTHLAND CORPORATION | 092393 | 701 ALISTER, PORT ARANSAS | GASOLINE | 12/02/88 | 2, 5 | E,Q | |
| SOUTHWESTERN BELL TELEPHONE CO | 093938 | 4605 SOUTHWOOD ST, CORPUS CHRISTI | GASOLINE | 10/18/89 | 2, 3 | E,Q | |
| SOUTHWESTERN BELL TELEPHONE CO | 101103 | 721 CORN PRODUCTS RD, CORPUS CHRISTI | DIESEL | 12/03/91 | 2A, 1A | E,Q | |
| * SPOHN HOSPITAL | 105976 | 600 ELIZABETH, CORPUS CHRISTI | DIESEL | 1/29/93 | 1, 1A | E,Q | |
| * SPORTS & REHABILITATION INC | 104559 | 1502 S STAPLES, CORPUS CHRISTI | GASOLINE | 3/26/92 | 5B, 1A | E,Q | |
| STAR ENTERPRISE | 092637 | 1000 HWY 181, PORTLAND | UNKNOWN | 2/27/89 | 2, 4 | E,Q | |
| STAR ENTERPRISE | 092638 | 30 COUNTRY CLUB DR, CORPUS CHRISTI | UNKNOWN | 2/27/89 | 2, 4 | E,Q | |
| SUNBURST ENERGIES INC | 091941 | 9702 S PADRE ISLAND DR, CORPUS CHRISTI | GASOLINE | 6/09/88 | 2, 4 | E,Q | |
| SUSSER LUNDQUIST JOINT VENTURE | 094247 | 5317 S STAPLES, CORPUS CHRISTI | GASOLINE | 11/27/89 | 2, 3 | E,Q | |
| SUSSER PETROLEUM CO | 094564 | 5007 EVERHART, CORPUS CHRISTI | GASOLINE | 12/12/89 | 2, 4 | E,Q | |
| SUSSER PETROLEUM CO | 096119 | 4502 AYERS, CORPUS CHRISTI | GASOLINE | 7/06/90 | 2A, 2A | E,Q | |
| * SUSSER PETROLEUM CO | 104117 | 950 1/2 E PORT, CORPUS CHRISTI | GASOLINE | 8/03/92 | 2, 2A | E,Q | |
| TEXACO MARKETING AND REFINING | 092401 | 2201 GOLLIHAR | | 12/12/88 | 2D, 2A | E,Q | |
| * TEXAS A&M UNIVERSITY SYS | 103366 | 6300 OCEAN, CORPUS CHRISTI | GASOLINE | 6/08/92 | , 6 | E,Q | |

TABLE 1
GROUND WATER CONTAMINATION CASE DESCRIPTIONS BY COUNTY
TEXAS WATER COMMISSION

| NEW FILE | FILE | LOCATION | CONTAMINATION | ENFORCEMENT | DATA | |
|------------------|---------|---|---|-------------|-----------|--------|
| CASES NAME | NUMBER | | DESCRIPTION | STATUS | QUALITY | HB 938 |
| NUECES | | | | | | |
| PST | | | | | | |
| | 099133 | PO BOX 326, PORT ARANSAS | GASOLINE | 2A , 1A | E,Q | |
| * | 100775 | 5758 GREENWOOD, CORPUS CHRISTI | GASOLINE | 2A , 1A | E,Q | |
| | 093438 | 10361 S PADRE ISLAND DR, CORPUS CHRISTI | GASOLINE | 2 , 2A | E,Q | |
| | 097341 | 5636 WEBER RD, CORPUS CHRISTI | GASOLINE | 2 , 2A | E,Q | |
| | 099471 | 2730 AGNES, CORPUS CHRISTI | GASOLINE | 2 , 3 | E,Q | |
| | 098907 | MCBRIDE LN, CORPUS CHRISTI | GASOLINE | 2 , 2A | E,Q | |
| * | 100907 | PORT, CORPUS CHRISTI | GASOLINE, DIESEL | 2A , 1A | E,Q | |
| | 095272 | FUEL FARM, CORPUS CHRISTI | CHEMICAL | 2A , 2A | E,Q | |
| | 101682 | TANK # H-100-0, CORPUS CHRISTI | KEROSENE | 2 , 4 | E,Q | |
| | 091734 | BLDG 2, CORPUS CHRISTI | | 2 , 2A | E,Q | |
| | 096711 | BLDG 1, CORPUS CHRISTI | DIESEL | 2A , 2A | E,Q | |
| | 101358 | PUBLIC WORKS SER STA, CORPUS CHRISTI | GASOLINE | 2A , 2A | E,Q | |
| | 097061 | 309 NUECES BAY BLVD, CORPUS CHRISTI | GASOLINE | 2 , 2A | E,Q | |
| | 097117 | 1501 S STAPLES ST, CORPUS CHRISTI | GASOLINE | 5B , 1A | E,Q | |
| | 094717 | 2349 PEARSE ST, CORPUS CHRISTI | GASOLINE | 2 , 2A | E,Q | |
| OCHILTREE | | | | | | |
| PCD | | | | | | |
| | | MUNICIPAL WELL #2, PERRYTON | CARBON TETRACHLORIDE | 1B , 1A | Q | |
| WUD | | | | | | |
| | 1790001 | CITY OF PERRYTON, WELL #2 | CARBON TETRACHLORIDE | 2 , 5 | E,Q,V,2 | |
| ORANGE | | | | | | |
| IHW | | | | | | |
| | 30019 | DU PONT DRIVE, ORANGE | CHLOROGENZENE | 2B , 5 | E,Q,V,2 | |
| | 30581 | FM ROAD 1006, ORANGE | GASOLINE CONSTITUENTS, METALS (CR, CU, HG, PH, ZN) SOLVENTS | 3B , 2A | E,Q,V,1 | |
| MSW | | | | | | |
| | PA-94 | ORANGE COUNTY, MW-4 | TOTAL DISSOLVED SOLIDS, CHLORIDES | 2 , 2 | E,Q,V,1,2 | |
| PCD | | | | | | |
| | | TRIANGLE CHEMICAL CO.- SOUTH OF ORANGE CO. AIRPORT ON SH 87, BRIDGE CITY | ORGAN CHEM, INDUS COMPOUNDS | 5A , 5 | E,Q,V,2,3 | |
| PST | | | | | | |
| | 091726 | 1519 37TH ST, ORANGE | GASOLINE | 2 , 2A | E,Q | |

TABLE 1
GROUND WATER CONTAMINATION CASE DESCRIPTIONS BY COUNTY
TEXAS WATER COMMISSION

| NEW CASES | FILE NAME | FILE NUMBER | LOCATION | CONTAMINATION DESCRIPTION | DATE | ENFORCEMENT STATUS | DATA QUALITY | HB 938 |
|------------|--------------------------------|-------------|-------------------------------------|----------------------------|----------|--------------------|--------------|--------|
| ORANGE | | | | | | | | |
| | PST | | | | | | | |
| | CAMPBELL TAYLOR OIL CO | 091278 | 1025 TEXAS, BRIDGE CITY | GASOLINE | 2/17/87 | 2 , 3 | E,Q | |
| | CHARTER MARKETING CO | 091802 | 4400 IH 10, ORANGE | DIESEL | 4/15/88 | 2 , 3 | E,Q | |
| | CHEVRON USA INC | 091903 | 3001 MACARTHUR, ORANGE | | 4/20/88 | 2 , 4 | E,Q | |
| | CHEVRON USA INC | 095268 | 155 IH 10, VIDOR | GASOLINE | 3/19/90 | 2 , 4 | E,Q | |
| | COOK MELVIN | 095658 | FM 1130, ORANGE | GASOLINE | 5/22/90 | 2 , 2A | E,Q | |
| * | CRAFT OIL CO | 100241 | 1011 PARK STREET, ORANGE | GASOLINE | 9/04/91 | 2A , 2A | E,Q | |
| * | CRAFT OIL CO | 102162 | HWY 62, ORANGE | GASOLINE, DIESEL | 8/08/91 | 2A , 1A | E,Q | |
| * | CRAFT OIL CO | 103251 | HWY 62, ORANGE | GASOLINE, WASTE OIL | 4/13/92 | 2 , 3 | E,Q | |
| | DIAMOND SHAMROCK REF & MKTG CO | 091437 | 1010 N MAIN, VIDOR | GASOLINE | 8/21/87 | 2 , 3 | E,Q | |
| | DUPONT DE NEMOURS E I | 093083 | FM 1006, ORANGE | DIESEL | 5/15/89 | 2 , 3 | E,Q | |
| | EXXON COMPANY USA | 092196 | 1415 6TH, ORANGE | GASOLINE | 8/16/88 | 2 , 4 | E,Q | |
| * | EXXON COMPANY USA | 098366 | 690 N MAIN, VIDOR | GASOLINE | 9/11/90 | 2 , 2A | E,Q | |
| * | EXXON COMPANY USA | 103406 | IH 10, ORANGE | UNKNOWN | 5/28/92 | 2A , 2A | E,Q | Y |
| * | FINA OIL AND CHEMICAL COMPANY | 104156 | 601 DUPONT DR, ORANGE | GASOLINE | 6/17/92 | 1 , 1A | E,Q | |
| | MAPCO INC | 092692 | 2205 HWY 62, ORANGE | GASOLINE, DIESEL, GASOLINE | 3/17/89 | 2A , 2A | E,Q | |
| | MOBIL OIL CORP | 092492 | 115 IH 10, VIDOR | GASOLINE | 11/09/88 | 2 , 3 | E,Q | |
| | MOTT ALLEN SR | 095722 | 1923 WESTERN AVE | | 3/23/90 | 2A , 1A | E,Q | |
| | NORTH STAR STEEL | 093935 | HWY 90 | | 10/27/89 | 2 , 2B | E,Q | |
| | SOUTHLAND CORPORATION | 092629 | 1610 W PARK ST, ORANGE | GASOLINE | 2/08/89 | 2 , 5 | E,Q | |
| | TEXAS COMMERCE BANK | 095664 | 635 W RAILROAD, VIDOR | GASOLINE, DIESEL | 4/30/90 | 1 , 1A | E,Q | |
| | TRI-CON INC | 099330 | 1743 TEXAS AVE, BRIDGE CITY | GASOLINE, WASTE OIL | 5/14/91 | 2 , 3 | E,Q | |
| | UNION PACIFIC RAILROAD CO | 094009 | 901 POLK ST, ORANGE | DIESEL | 11/07/89 | 2 , 3 | E,Q | |
| PALO PINTO | | | | | | | | |
| | IHW | | | | | | | |
| | PHILIPS COMPONENTS (MEPCO) | 30930 | AIRPORT ROAD, MINERAL WELLS | SOLVENT CONSTITUENTS | 1/01/85 | 2B , 3 | E,Q,V,1 | |
| | PST | | | | | | | |
| * | BAR-B MANAGEMENT INC | 104341 | IH 20, GORDON | DIESEL | 8/12/92 | 2A , 1A | E,Q | |
| | NCNB - TEXAS NATIONAL BANK | 098475 | 1815 N OAK AVE, MINERAL WELLS | GASOLINE, WASTE OIL | 3/28/91 | 2 , 3 | E,Q | |
| | PERRY EQUIPMENT CO | 094014 | WALTER INDUS COMPLEX, MINERAL WELLS | GASOLINE | 9/06/89 | 2 , 2A | E,Q | |
| | PETROLEUM WHOLESALE | 091101 | MARRS SHORT STOP, MINERAL WELLS | GASOLINE | 8/01/86 | 2A , 1A | E,Q | |
| * | SIMENTON TOM | 104345 | 3703 E HUBBARD, MINERAL WELLS | GASOLINE | 8/13/92 | 5B , 1A | E,Q | |
| | STURDIVAN-DUNAWAY OIL CO. | 091359 | 8 HWY 281, PEADENVILLE | GASOLINE | 6/24/87 | 2 , 2A | E,Q | |
| | UNKNOWN | 096570 | E HWY 180, MINERAL WELLS | UNKNOWN | 8/27/90 | 2A , 1A | E,Q | |

TABLE 1
GROUND WATER CONTAMINATION CASE DESCRIPTIONS BY COUNTY
TEXAS WATER COMMISSION

| NEW FILE | FILE | LOCATION | CONTAMINATION | DATE | ENFORCEMENT | DATA | HB 938 |
|---------------|--------|--|----------------------------|----------|-------------|-----------|--------|
| CASES NAME | NUMBER | | DESCRIPTION | | STATUS | QUALITY | |
| PANOLA | | | | | | | |
| PST | | | | | | | |
| | 092781 | 1107 W SABINE, CARTHAGE | GASOLINE | 3/30/89 | 2 , 3 | E,Q | |
| | 101871 | S HWY 315 | | 2/10/92 | 2A , 2B | E,Q | |
| | 099243 | HWY 149, BECKVILLE | GASOLINE | 6/11/91 | 2 , 2A | E,Q | |
| | 098357 | FM 999, GARY | GASOLINE | 3/20/91 | 5B , 3 | E,Q | |
| | 099705 | N ST MARY ST, CARTHAGE | GASOLINE | 7/31/91 | 2 , 2A | E,Q | |
| * | 105782 | S LOOP 59, CARTHAGE | GASOLINE | 1/08/93 | 1 , 1A | E,Q | |
| * | 097337 | HWY 79, CARTHAGE | GASOLINE | 11/26/90 | 2 , 2A | E,Q | |
| | 096798 | HWY 149, TATUM | GASOLINE | 9/19/90 | 2A , 2A | E,Q | |
| | 095500 | HWY 79, CARTHAGE | GASOLINE | 5/11/90 | 2A , 2A | E,Q | |
| | 091476 | 1/2 CLAYTON, CLAYTON | | 8/06/87 | 5B , 2A | E,Q | |
| * | 100103 | 226 N ST MARY ST, CARTHAGE | WASTE OIL | 9/09/91 | 2A , 2A | E,Q | |
| | 099921 | 710 E SABINE ST, CARTHAGE | GASOLINE | 8/13/91 | 2A , 1A | E,Q | |
| PARKER | | | | | | | |
| EAD | | | | | | | |
| | | PARKER COUNTY, 10 MILES SE OF WEATHERFORD, ON RUFEE MEEKER HOLLOW CREEK | HYDROCARBONS | 1/25/88 | 2D , 2 | E,Q,V,3 | |
| FOD | | | | | | | |
| | | 3711,3629,3818,TIN TO PRD AND 215 & 239 MONTGOMERY LANE WEATHERFORD TX. 76087 | | | 2 , 2 | E,Q,V,2,3 | |
| IHW | | | | | | | |
| * | 30117 | 610 WEST 3RD ST.,WEATHERFORD | METALS: NI, AS, MG, AL | 3/26/91 | 2B , 2A | E,Q | |
| | 33990 | 1020 E. COLUMBIA, WEATHERFORD, TEXAS | NICKEL, ZINC | 6/26/90 | 0 , 1A | E,Q | |
| PST | | | | | | | |
| | 096059 | HWY 1187, ALEDO | GASOLINE | 6/27/90 | 5B , 3 | E,Q | |
| | 099196 | FM 1189, WEATHERFORD | GASOLINE | 6/06/91 | 2 , 2A | E,Q | |
| | 093253 | 3601 FT WORTH HWY, WEATHERFORD | UNKNOWN | 7/07/89 | 2 , 4 | E,Q | |
| | 091381 | IH 20, WILLOW PARK | GASOLINE | 6/17/87 | 2A , 2A | E,Q | |
| | 093271 | HWY 199, SPRINGTOWN | DIESEL | 7/11/89 | 2 , 2A | E,Q | |
| | 092778 | 2ND, WEATHERFORD | GASOLINE | 2/16/89 | 5B , 1A | E,Q | |
| | 096170 | 900 N MAIN ST, WEATHERFORD | GASOLINE | 6/01/90 | 5B , 1A | E,Q | |
| * | 100519 | 101 N AVE D, SPRINGTOWN | GASOLINE | 10/15/91 | , 6 | E,Q | |
| | 101703 | HWY 199 | | 12/09/91 | 2A , 2B | E,Q | |
| PARMER | | | | | | | |
| IHW | | | | | | | |
| | | 7.5 MI. NW OF MULESHOE ON HWY 84, TURN N ON | TRIFLURALIN, PENDIMETHALIN | 8/13/87 | 4B , 6 | E,Q,V,2,3 | |

TABLE 1
GROUND WATER CONTAMINATION CASE DESCRIPTIONS BY COUNTY
TEXAS WATER COMMISSION

| NEW FILE | FILE | LOCATION | CONTAMINATION | ENFORCEMENT | DATA | |
|------------------------------------|---------|--|---------------------------------|-------------|-------------|-----------|
| CASES NAME | NUMBER | | DESCRIPTION | STATUS | QUALITY | HB 938 |
| PARMER | | | | | | |
| IHW | | | | | | |
| INC. | | DIRT ROAD 0.9 MI, TURN E OF DIRT ROAD, 0.5 MI. | | | | |
| EXCEL CORP - FRIONA | 30844 | 3 MI WEST OF FRIONA ON HWY 60 | NITRATES, HIGH TDS | 9/28/90 | 1D , 5 | E,Q |
| PARMER COUNTY SPRAYERS | 17515 | BOVINA, TX. | ARSENIC | 12/08/86 | 1A , 6 | E,Q,V,2,3 |
| PECOS | | | | | | |
| IHW | | | | | | |
| TRANSWESTERN PIPELINE CO. | 32564 | FM 2023, 13 MI S OF I-10, FORT STOCKTON | ARSENIC, BARIUM, CHROMIUM, LEAD | 9/09/86 | 2B , 2A | E,Q |
| PST | | | | | | |
| COLE J E | 097817 | 101 W 6TH ST | | 1/24/91 | 5B , 1A | E,Q |
| FRANK LIGON OIL CO | 095050 | 310 W DICKINSON, FT STOCKTON | GASOLINE | 2/05/90 | 2A , 1A | E,Q |
| FRANK LIGON OIL CO | 095578 | 805 N ROONEY, FT STOCKTON | WASTE OIL | 5/17/90 | 5B , 3 | E,Q |
| PECOS COUNTY | 095247 | PECOS COUNTY AIRPORT, FT STOCKTON | GASOLINE | 3/12/90 | 1 , 1A | E,Q |
| THOMPSON OIL CO | 099367 | 418 W DICKINSON | | 6/27/91 | 1 , 1A | E,Q |
| POLK | | | | | | |
| IHW | | | | | | |
| WALKER WOOD PRESERVING | 34399 | HIGHWAY 1465, 4 MILES S. OF LIVINGSTON | CREOSOTE | | 3 , 5 | E |
| POTTER | | | | | | |
| EAD | | | | | | |
| SOUTHWESTERN PUBLIC SERVICE CO. | WQ01990 | 1.25 MILES WEST OF STATE HWY 136 AND 6 MILES NORTHEAST OF AMARRILLO, TX. | NITRATE, CHLORIDE, SULFATE | 1/01/78 | 3C,2C , 4,5 | E,Q,V |
| IHW | | | | | | |
| TEXACO REFG & MKTG INC. - AMARILLO | 30005 | 315 S. GRAND, AMARILLO | HYDROCARBONS | 12/17/86 | 3A , 5 | E,Q |
| PST | | | | | | |
| AMARILLO COUNTRY CLUB | 098343 | 4800 BUSHLAND BLVD, AMARILLO | GASOLINE | 3/21/91 | 5B , 1A | E,Q |
| * CHEVRON USA INC | 102786 | 7301 W IH 40, AMARILLO | GASOLINE | 4/01/92 | 2 , 2A | E,Q |
| DEPAUW CONSTRUCTION CO | 092559 | 2700 W ST FRANCIS, AMARILLO | GASOLINE | 1/24/89 | 2 , 4 | E,Q |
| DIAMOND SHAMROCK REF & MKTG CO | 093721 | 6212 RIVER RD, AMARILLO | GASOLINE | 9/18/89 | 2 , 2A | E,Q |
| FLYING J CORPORATION | 092220 | 9601 AIRPORT, AMARILLO | GASOLINE | 7/22/88 | 2 , 3 | E,Q |
| * TASCOSA COUNTRY CLUB | 098937 | 2400 N WESTERN, AMARILLO | GASOLINE | 5/09/91 | 2A , 2A | E,Q |
| TEAM BANK | 094015 | 7TH, AMARILLO | GASOLINE | 10/26/89 | 2 , 4 | E,Q |
| TEXACO REFINING & MARKETING | 093600 | 5815 BELL ST, AMARILLO | GASOLINE | 6/26/89 | 2A , 2A | E,Q |
| TEXACO REFINING & MARKETING | 097403 | 2001 PARAMOUNT AVE, AMARILLO | GASOLINE, DIESEL | 10/12/90 | 2 , 3 | E,Q |
| * US DOE | 104720 | PO BOX 30030, AMARILLO | DIESEL | 5/21/92 | , | E,Q |

TABLE 1
GROUND WATER CONTAMINATION CASE DESCRIPTIONS BY COUNTY
TEXAS WATER COMMISSION

| NEW FILE CASES NAME | FILE NUMBER | LOCATION | CONTAMINATION DESCRIPTION | DATE | ENFORCEMENT STATUS | DATA QUALITY | HB 938 |
|--|----------------|--|------------------------------------|----------|-----------------------|-----------------|--------|
| RANDALL | | | | | | | |
| PST | | | | | | | |
| * AIR SPEED OIL CO | 102201 | CITY HALL BLDG AREA, LAKE TANGLEWOOD | GASOLINE | 3/12/92 | 2A , 1A | E,Q | |
| EXXON COMPANY USA | 093874 | 311 23RD ST, CANYON | GASOLINE | 10/20/89 | 2 , 4 | E,Q | |
| LAGRONE H ODELL | 095015 | 2300 4TH AVE, CANYON | GASOLINE | 7/21/89 | 5B , 1A | E,Q | |
| SUNBELT SAVINGS | 095016 | 8010 BELL, AMARILLO | GASOLINE | 3/12/90 | 2A , 2A | E,Q | |
| WEAVER, ANNIE L | 095334 | 2113 2ND, CANYON | GASOLINE | 4/09/90 | 5B , 3 | E,Q | |
| WUD | | | | | | | |
| COUNTRY ESTATES MOBILE HOME PARK | 1910005 | | TETRACHLOROETHYLENE | 4/08/91 | 2 , 5 | E,Q,V,2 | |
| WESTERN MOBILE HOME PARK | 1910010 | | TETRACHLOROETHYLENE | 12/04/91 | 2 , 5 | E,Q,V,2 | |
| REAGAN | | | | | | | |
| IHW | | | | | | | |
| KERLEY CHEMICAL | 40013 | | | | 1 , 2 | | |
| PST | | | | | | | |
| MARATHON OIL COMPANY POOL CO | 092047 | HWY 67, TEXON | GASOLINE | 7/25/88 | 2 , 4 | E,Q | |
| | 097775 | W HWY 67, BIG LAKE | GASOLINE | 1/16/91 | 2 , 2A | E,Q | |
| * SOUTHWEST BANK | 101334 | 409 2ND ST, BIG LAKE | GASOLINE | 12/16/91 | 2 , 3 | E,Q | |
| RED RIVER | | | | | | | |
| PST | | | | | | | |
| CLARKSVILLE OIL & GAS CO INC | 100887 | 906 W MAIN ST, CLARKSVILLE | GASOLINE | 11/25/91 | 1 , 1A | E,Q | |
| LENNOX MARTHA | 101262 | 401 W BROADWAY, CLARKSVILLE | GASOLINE | 12/17/91 | 2A , 1A | E,Q | |
| NUWAY OIL CO/FFP PARTNERS | 099187 | HWY 82, ANNONA | GASOLINE | 6/03/91 | 2A , 1A | E,Q | |
| PYEATT GAS & OIL CO | 101025 | 315 W MAIN ST, CLARKSVILLE | DIESEL | 11/25/91 | 1 , 1A | E,Q | |
| ROBINSON KELLY | 097759 | HWY 82, AVERY | GASOLINE | 9/27/90 | 1 , 1A | E,Q | |
| WOOLEY OIL CO | 101027 | 300 W MAIN ST, CLARKSVILLE | GASOLINE, DIESEL | 11/25/91 | 2A , 1A | E,Q | |
| REEVES | | | | | | | |
| FOD | | | | | | | |
| DICK PATILLO - OWNER OF WAYNE FEEDS | 870825010 1 | WAYNE FEED STORE - NEAR INTERSECTION OF 2ND AND PLUM IN PECOS, TX | DDT, DIELDRIN, METHYL PARATHION | | 2 , 2 | E,Q,V,2,3 | |
| IHW | | | | | | | |
| CHEVRON U.S.A. INC. - PECOS | NONE | 2108 VETERANS BLVD., PECOS | BTEX | 12/01/88 | 0 , 2A | E | |
| PST | | | | | | | |
| BELL GAS INC | 091630 | 708 S CEDAR, PECOS | GASOLINE | 1/14/88 | 2 , 2A | E,Q | |
| CHEVRON USA INC | 092993 | 3RD, PECOS | GASOLINE | 5/05/89 | 2A , 2A | E,Q | |
| * CHEVRON USA INC | 105532 | 2108 VETERANS BLVD, PECOS | GASOLINE, DIESEL | 9/07/90 | 2 , 2A | E,Q | |
| DELHI GAS PIPELINE | 092485 | HWY 17, PECOS | GASOLINE | 12/29/88 | 2 , 6 | E,Q | |

TABLE 1
GROUND WATER CONTAMINATION CASE DESCRIPTIONS BY COUNTY
TEXAS WATER COMMISSION

| NEW FILE CASES NAME | FILE NUMBER | LOCATION | CONTAMINATION DESCRIPTION | DATE | ENFORCEMENT STATUS | DATA QUALITY | HB 938 |
|---------------------------------|----------------|---------------------------|------------------------------|----------|-----------------------|-----------------|--------|
| REEVES | | | | | | | |
| PST | | | | | | | |
| GAS-N-GO INC | 091533 | 1500 WASHINGTON, PECOS | GASOLINE | 10/21/87 | 2 , 5 | E,Q | |
| JIM WAFER OIL CO INC | 101820 | 9TH ST, PECOS | GASOLINE | 2/06/92 | 5B , 1A | E,Q | |
| LOCKER OIL & CHEMICAL CO | 095588 | 5001 S CEDAR, PECOS | GASOLINE | 5/14/90 | 1 , 1A | E,Q | |
| MERCHANT FAST MOTOR LINE | 093432 | 2ND ST, PECOS | DIESEL | 7/27/89 | 2 , 3 | E,Q | |
| NEWELL OIL CO | 092765 | 702 W 3RD ST, PECOS | GASOLINE | 3/17/89 | 5B , 4 | E,Q | |
| NEWELL OIL CO | 098110 | 5102 S CEDAR, PECOS | GASOLINE | 3/04/91 | 5B , 1A | E,Q | |
| * PARKER BROTHERS INVESTMENT | 102667 | 914 S EDDY, PECOS | GASOLINE | 4/02/92 | 5B , 1A | E,Q | |
| * PECOS CITY OF | 105319 | 200 WALTHAL AVE, PECOS | DIESEL | 7/20/92 | 1 , 1A | E,Q | |
| PECOS TIRE AND FUEL | 094301 | 714 3RD, PECOS | GASOLINE | 10/05/89 | 2A , 1A | E,Q | |
| POOL CO | 095813 | 2000 BALMORHEA HWY, PECOS | DIESEL | 6/12/90 | 2 , 3 | E,Q | |
| REMSYS INDUSTRIES | 094063 | 414 W 3RD ST, PECOS | GASOLINE | 11/15/89 | 2 , 2A | E,Q | |
| RIO GRANDE DISTRIBUTORS INC | 091544 | HWY 20, PECOS | GASOLINE | 11/05/87 | 2A , 2A | E,Q | |
| RIO GRANDE DISTRIBUTORS INC | 093591 | 620 3RD, PECOS | GASOLINE | 8/25/89 | 5B , 4 | E,Q | |
| TOWN & COUNTRY FOOD STORES | 091597 | 915 THIRD, PECOS | GASOLINE | 1/11/88 | 5B , 2A | E,Q | |
| TOWN & COUNTRY FOOD STORES | 093086 | 1219 S CEDAR, PECOS | GASOLINE | 5/09/89 | 2 , 5 | E,Q | |
| TRANS PECOS GAS COMPANY INC | 093354 | 134 3RD, PECOS | GASOLINE | 7/13/89 | 1 , 1A | E,Q | |
| WEST TEXAS GAS INC | 091515 | 2422 BALMORHEA HWY, PECOS | GASOLINE | 10/05/87 | 5B , 3 | E,Q | |
| WEST TEXAS GAS INC | 101611 | 115 E 3RD ST, PECOS | GASOLINE | 1/17/92 | 5B , 1A | E,Q | |
| * WEST TEXAS GAS INC | 102980 | 10TH ST, PECOS | GASOLINE | 5/04/92 | 5B , 1A | E,Q | |
| REFUGIO | | | | | | | |
| PST | | | | | | | |
| COASTLINE CONSTRUCTION CORP | 097629 | HOUSTON ST, REFUGIO | GASOLINE, DIESEL | 1/03/91 | 2 , 2A | E,Q | |
| DIAMOND SHAMROCK REF & MKTG CO | 094381 | 105 ALAMO, REFUGIO | GASOLINE | 11/16/89 | 2 , 5 | E,Q | |
| GAS-GO | 093384 | 201 S ALAMO, REFUGIO | | 7/12/89 | 5B , 3 | E,Q | |
| NAYLOR OIL CO INC | 093516 | 611 S ALAMO, REFUGIO | GASOLINE | 8/17/89 | 2 , 5 | E,Q | |
| * TEXAS STAR INVESTMENTS | 102255 | 211 N ALAMO, REFUGIO | GASOLINE | 2/27/92 | 2 , 3 | E,Q | |
| US DEPT OF INTERIOR | 093319 | FM 2040, AUSTWELL | GASOLINE | 7/14/89 | 2 , 3 | E,Q | |
| ROBERTS | | | | | | | |
| PST | | | | | | | |
| UNKNOWN | 096931 | , MIAMI | GASOLINE | 8/20/90 | 1 , 1A | E,Q | |
| WUD | | | | | | | |
| CONSOLIDATED UTILITIES, WELL #2 | 1970003 | | BENZENE | 8/31/90 | 2 , 5 | E,Q,V,2 | |

TABLE 1
GROUND WATER CONTAMINATION CASE DESCRIPTIONS BY COUNTY
TEXAS WATER COMMISSION

| NEW FILE CASES NAME | FILE NUMBER | LOCATION | CONTAMINATION DESCRIPTION | DATE | ENFORCEMENT STATUS | DATA QUALITY | HB 938 |
|---|----------------|---|---|----------|-----------------------|-----------------|--------|
| ROBERTSON | | | | | | | |
| IHW | | | | | | | |
| GATX - HEARNE | 32643 | 1.25 MI SW OF INT. OF HWYS 79 & 190, HEARNE | "OILY" SLUDGES,VOC'S,CHLORINATED SOLVENTS,PESTICIDES, METALS | 7/15/90 | 2B , 4 | E | |
| PST | | | | | | | |
| SOUTHLAND CORPORATION | 092611 | 901 BROWN ST, HEARNE | GASOLINE | 2/08/89 | 2 , 3 | E,Q | |
| ROCKWALL | | | | | | | |
| PST | | | | | | | |
| E Z MART STORES INC | 092018 | 2600 RIDGE RD | | 6/10/88 | 2 , 2B | E,Q | |
| STEVE'S MOBIL | 093464 | RUSK, ROCKWALL | GASOLINE | 7/14/89 | 1 , 1A | E,Q | |
| WESTREC PROPERTIES INC | 098274 | ONE HARBORVIEW DR, ROCKWALL | GASOLINE | 3/14/91 | 2 , 4 | E,Q | |
| RUNNELS | | | | | | | |
| IHW | | | | | | | |
| * WINTERS MFG CO/FIRST NAT BANK OF ABILENE | | 215 SANDER ST., WINTERS, TX | TPH,CR,PB,TOLUENE | 10/05/92 | 1A , 2A | E,Q | |
| PST | | | | | | | |
| * BAGWELL OIL CO | 103729 | 413 HUTCHINGS, BALLINGER | GASOLINE, WASTE OIL | 7/03/92 | 2A , 1A | E,Q | |
| * FIRST NATIONAL BANK | 104652 | 2301 W HWY 67, BALLINGER | WASTE OIL | 9/02/92 | , 6 | E,Q | |
| * HALLIBURTON SERVICES | 102705 | HWY 153, WINTERS | GASOLINE, DIESEL | 4/08/92 | 2 , 2A | E,Q | |
| * LOYD BOB | 099892 | 301 S MAIN, WINTERS | GASOLINE, DIESEL, UNKNOWN | 7/17/91 | 1 , 1A | E,Q | |
| * POOL CO | 102853 | W HWY 53, WINTERS | GASOLINE, DIESEL | 4/30/92 | 2 , 3 | E,Q | |
| SCHNEIDER DIST CO | 096114 | 1001 ROBINSON RD, MILES | GASOLINE | 6/25/90 | 2 , 5 | E,Q | |
| RUSK | | | | | | | |
| PST | | | | | | | |
| ALFORD LANDON | 102153 | 201 S MAIN | | 3/04/92 | 2A , 2B | E,Q | |
| BOLT FUEL OIL CO | 101143 | COUNTY ROAD 1122, LAIRD HILL | GASOLINE, DIESEL | 12/10/91 | 2 , 2A | E,Q | |
| * COOPER SCOTT | 100765 | 100 N HWY 79, HENDERSON | GASOLINE, DIESEL | 6/26/91 | 2A , 1A | E,Q | |
| D C DISTRIBUTORS INC | 099685 | 701 W HWY 64, HENDERSON | GASOLINE, CHEMICAL | 7/30/91 | 2 , 2A | E,Q | |
| GIBSON SERVICES COMPANY | 102157 | N HWY 259 | | 2/25/92 | 2A , 2B | E,Q | |
| HARRIS BROS CO | 097606 | CR 281, KILGORE | GASOLINE | 12/18/90 | 2 , 5 | E,Q | |
| * HARRIS BROS CO | 099245 | HWY 42, NEW LONDON | GASOLINE | 6/11/91 | 5B , 1A | E,Q | |
| * J W GREEN CONTRACTOS INC | 104848 | 201 E HWY 323, OVERTON | GASOLINE, DIESEL | 10/02/92 | 1 , 1A | E,Q | |
| MAY JOE R PIPE & SUPPLY CO | 098276 | 513 E MCKAY ST, OVERTON | GASOLINE | 3/11/91 | 2A , 2A | E,Q | |
| NACOGDOCHES COCA COLA BOTTLING | 099303 | 819 N MARSHALL ST, HENDERSON | GASOLINE | 6/19/91 | 2 , 3 | E,Q | |
| POOL CO | 096435 | 304 WOODLAWN, KILGORE | GASOLINE, DIESEL | 8/07/90 | 2A , 2A | E,Q | |

TABLE 1
GROUND WATER CONTAMINATION CASE DESCRIPTIONS BY COUNTY
TEXAS WATER COMMISSION

| NEW FILE CASES NAME | FILE NUMBER | LOCATION | CONTAMINATION DESCRIPTION | DATE | ENFORCEMENT STATUS | DATA QUALITY | HB 938 |
|---|----------------|--|--|----------|-----------------------|-----------------|--------|
| RUSK | | | | | | | |
| PST | | | | | | | |
| * SOUTHLAND CORPORATION | 103926 | 1701 S HENDERSON BLVD, KILGORE | GASOLINE | 7/22/92 | 2A , 1A | E,Q | |
| STARCHER CLIFFORD GENE | 096683 | FM 840, HENDERSON | GASOLINE, DIESEL | 9/07/90 | 2A , 1A | E,Q | |
| TEXAS FOREST SERVICE | 101869 | 501 HILLCREST | | 1/30/92 | 2A , 2B | E,Q | |
| TX DOT | 097590 | 609 S DICKINSON DR, RUSK | DIESEL | 12/20/90 | 2 , 2A | E,Q | |
| * UNKNOWN , | 106154 | FM 1716, HENDERSON | GASOLINE | 2/17/93 | 1 , 1A | E,Q | |
| SABINE | | | | | | | |
| PST | | | | | | | |
| LOVELADDY OIL CO | 092549 | HWY 21, HEMPHILL | GASOLINE | 11/09/88 | 5B , 3 | E,Q | |
| STONES QUICK STOP | 102134 | N HWY 96 | | 2/27/92 | 5B , 2B | E,Q | |
| SAN AUGUSTINE | | | | | | | |
| PST | | | | | | | |
| FINA OIL & CHEMICAL CO | 092539 | HWY 21, SAN AUGUSTINE | GASOLINE | 1/11/89 | 2A , 2A | E,Q | |
| POWELL PARK MARINA | 092548 | FM 705, BROADDUS | GASOLINE | 11/28/88 | 5B , 2A | E,Q | |
| SAN JACINTO | | | | | | | |
| PST | | | | | | | |
| TENNECO OIL INC | 092230 | FM 150, SHEPHERD | GASOLINE | 10/07/88 | 2 , 4 | E,Q | |
| TRINITY TEMPLE PENTECOSTAL CH. | 093508 | HWY 59, SHEPARD | UNKNOWN | 6/15/89 | 1 , 1A | E,Q | |
| SAN PATRICIO | | | | | | | |
| IHW | | | | | | | |
| COASTAL STATES CRUDE - SAN PAT CO. | 39989 | NEAR INTER OF FM 1074 AND SH67, SAN PATRICIO | HYDROCARBONS | 10/23/89 | 2A , 2A | E,Q | |
| DUPONT - INGLESIDE (1) | 30018 | HWY 361, 3 MI EAST OF GREGORY | TCE, CARBON TETRACHLORIDE, ARSENIC, CHLORIDES, CHLOROFORM | 1/01/76 | 2 , 2A | E,Q | |
| * OCCIDENTAL CHEM CORP - GREGORY | 38280 | HWY 361, GREGORY | CHLORIDES, CARBON TETRACHLORIDE, TETRACHLOROETHANE | 3/01/76 | 1B , 4 | E | |
| * SAN PATRICIO COUNTY | | 3 MI W. OF SINTON ON FM 881 | ARSENIC, PESTICIDES, HERBICIDES | 7/28/89 | 3B , 2B,4 | E,Q,V | |
| WRIGHTWAY SPRAYING SERVICE | 33773 | 3 MI W. OF SINTON ON FM 881 | ARSENIC, PESTICIDES, HERBICIDES | 7/28/89 | 3B , 2B,4 | E,Q,V | |
| MSW | | | | | | | |
| BROWNING-FERRIS, WASTE DISPOSAL CENTER, MW-6,7A | PA-242A | | TRICHLOROETHYLENE, TETRACHLOROETHYLENE, 1,1-DICHLOROETHANE, 1,1- | 6/07/91 | 2 , 3 | E,Q,V,1,2 | |

TABLE 1
GROUND WATER CONTAMINATION CASE DESCRIPTIONS BY COUNTY
TEXAS WATER COMMISSION

| NEW FILE | FILE | LOCATION | CONTAMINATION | DATE | ENFORCEMENT | DATA | HB 938 | |
|--------------|--------|--------------------------------|------------------|----------|-------------|---------|--------|--|
| CASES NAME | NUMBER | | DESCRIPTION | | STATUS | QUALITY | | |
| ----- | | | | | | | | |
| SAN PATRICIO | | | | | | | | |
| MSW | | | | | | | | |
| PST | | | | | | | | |
| | | | DICHLOROETHYLENE | | | | | |
| | 098398 | 200 N VINYARD, SINTON | GASOLINE | 3/27/91 | 2 , 3 | E,Q | | |
| | 094129 | 102 SUNSET, GREGORY | GASOLINE | 11/28/89 | 2 , 5 | E,Q | | |
| | 097933 | 259 E GOODNIGHT, ARANSAS PASS | GASOLINE | 1/29/91 | 2B , 5 | E,Q | | |
| | 093693 | 821 HOUSTON, PORTLAND | GASOLINE | 9/26/89 | 1 , 1A | E,Q | | |
| | 096760 | 112 N MCCALL, SINTON | DIESEL | 9/18/90 | 2 , 3 | E,Q | | |
| | 098683 | 302 HWY 181, TAFT | GASOLINE | 3/18/91 | 2 , 2A | E,Q | | |
| | 101867 | 320 W SINTON ST, SINTON | GASOLINE | 2/13/92 | 2 , 2A | E,Q | | |
| | 094072 | HWY 361, INGLESIDE | DIESEL | 11/20/89 | 2 , 2A | E,Q | | |
| | 098208 | 716 MOORE AVE, PORTLAND | GASOLINE | 3/11/91 | 2 , 2A | E,Q | | |
| | 099833 | N HWY 181, TAFT | GASOLINE | 8/01/91 | 2 , 2A | E,Q | | |
| * | 104145 | 102 GREEN AVE, TAFT | GASOLINE | 8/12/92 | 2A , 1A | E,Q | Y | |
| * | 101930 | GARRETT RD, INGLESIDE | UNKNOWN | 2/13/92 | 2 , 5 | E,Q | | |
| | 101323 | 259 S COMMERCIAL, ARANSAS PASS | GASOLINE | 12/27/91 | 5B , 1A | E,Q | | |
| * | 102569 | COUNTY ROAD 25, EDROY | GASOLINE | 4/03/92 | 2A , 2A | E,Q | | |
| * | 103627 | 221 SCOFIELD, SINTON | UNKNOWN | 6/26/92 | 2A , 1A | E,Q | | |
| | 099962 | 500 E MAIN ST, SINTON | GASOLINE | 8/22/91 | 2 , 3 | E,Q | | |
| | 091912 | 204 E SINTON ST, SINTON | GASOLINE | 6/02/88 | 2 , 5 | E,Q | | |
| | 092392 | 201 HWY 181, TAFT | GASOLINE | 12/02/88 | 2 , 5 | E,Q | | |
| | 100795 | 1902 W WHELLER, ARANSAS PASS | DIESEL | 11/05/91 | 2A , 2A | E,Q | | |
| * | 104173 | BISHOP RD, INGLESIDE | DIESEL | 6/03/92 | 2 , 2A | E,Q | | |
| SCHLEICHER | | | | | | | | |
| PST | | | | | | | | |
| | 091526 | 101 S DIVIDE, ELDORADO | GASOLINE | 10/27/87 | 2A , 1A | E,Q | | |
| SCURRY | | | | | | | | |
| PST | | | | | | | | |
| | 099144 | 3611 COLLEGE AVE, SNYDER | GASOLINE | 5/28/91 | 5B , 1A | E,Q | | |
| | 093536 | 1905 11TH ST, SNYDER | GASOLINE | 7/24/89 | 2 , 3 | E,Q | | |
| | 095885 | FM 1610, SNYDER | UNKNOWN | 6/11/90 | 2A , 2A | E,Q | | |
| | 093472 | 2300 COLLEGE AVE, SNYDER | GASOLINE | 7/18/89 | 2 , 2A | E,Q | | |
| | 094054 | FM 1606, SNYDER | GASOLINE | 11/03/89 | 2D , 2A | E,Q | | |
| | 096189 | HWY 84, SNYDER | GASOLINE | 6/19/90 | 2 , 3 | E,Q | | |
| | 094461 | RT 1 BOX 381, SNYDER | JET FUEL | 12/13/89 | 2A , 2A | E,Q | | |
| | 098621 | 37TH, SNYDER | GASOLINE | 2/20/91 | 2 , 2A | E,Q | | |

TABLE 1
GROUND WATER CONTAMINATION CASE DESCRIPTIONS BY COUNTY
TEXAS WATER COMMISSION

| NEW FILE CASES NAME | FILE NUMBER | LOCATION | CONTAMINATION DESCRIPTION | DATE | ENFORCEMENT STATUS | DATA QUALITY | HB 938 |
|---------------------------------------|----------------|------------------------------|---|----------|-----------------------|-----------------|--------|
| ----- | | | | | | | |
| SCURRY | | | | | | | |
| PST | | | | | | | |
| SNYDER PUBLIC SCHOOLS | 093762 | 2901 37TH ST, SNYDER | GASOLINE | 8/29/89 | 2A , 1A | E,Q | |
| SHACKELFORD | | | | | | | |
| PST | | | | | | | |
| * CAWTHON OIL INC | 104125 | HWY 180, ALBANY | UNKNOWN | 7/31/92 | 2A , 1A | E,Q | |
| CLEVELAND DAVID | 099502 | 135 MAIN ST, ALBANY | GASOLINE | 7/11/91 | 5B , 1A | E,Q | |
| KING HOERMANN OIL CO | 092057 | 400 S MAIN, ALBANY | DIESEL | 7/15/88 | 5B , 3 | E,Q | |
| LAW HAROLD G | 100993 | 421 S MAIN ST, ALBANY | GASOLINE | 11/22/91 | 5B , 1A | E,Q | |
| * SAZAMA FUEL | 104725 | 127 HILL ST, ALBANY | GASOLINE, DIESEL | 9/04/92 | 1 , 1A | E,Q | |
| UNKNOWN | 099055 | 317 S 3RD, ALBANY | GASOLINE | | 5B , 1A | E,Q | |
| SHELBY | | | | | | | |
| IHW | | | | | | | |
| TEXAS EASTERN PIPELINE - JOAQUIN | 32257 | 3 MI SE OF JOAQUIN ON SH 139 | PCB'S | 10/09/86 | 5A , 2A | E,Q | |
| MSW | | | | | | | |
| CITY OF CENTER, MW-2S,4S,5S,6S PA-409 | | | CHLORIDE, TOTAL ORGANIC CARBON, CHEMICAL OXYGEN DEMAND, DIETHYL PHTHALATE | 2/04/91 | 2 , 4 | E,Q | |
| PST | | | | | | | |
| BOUNDS WALTER | 101635 | 212 WHEELER AVE | | 1/22/92 | 2A , 2B | E,Q | |
| CIRCLE K CORP | 101398 | 202 TENAHA, CENTER | GASOLINE | 12/27/91 | 2A , 1A | E,Q | |
| COCA COLA BOTTLING COMPANY | 101919 | 731 SHELBY ST | | 1/15/92 | 2A , 2B | E,Q | |
| CRUMP OIL COMPANY | 100847 | HWY 96 & HWY 59, TENAHA | GASOLINE | 11/08/91 | 2 , 2A | E,Q | |
| FFP OPERATING PARTNERS | 098292 | 815 SHELBYVILLE ST, CENTER | GASOLINE | 3/14/91 | 1 , 1A | E,Q | |
| GASTECH | 094796 | HWY 96, CENTER | GASOLINE | 2/12/90 | 2 , 5 | E,Q | |
| MOBIL OIL CORP | 091929 | HWY 87, CENTER | GASOLINE | 5/17/88 | 2A , 1A | E,Q | |
| PARK D E | 099484 | FM 139, SHELBYVILLE | GASOLINE | 7/11/91 | 1 , 1A | E,Q | |
| TYSON FOODS | 101637 | 1019 SHELBYVILLE HWY | | 1/17/92 | 2A , 2B | E,Q | |
| WALMART STORES INC | 101544 | HWY 96, CENTER | WASTE OIL | 12/18/91 | 2 , 2A | E,Q | |
| SMITH | | | | | | | |
| IHW | | | | | | | |
| * GIBRALTER CHEMICAL RESOURCES (2) | 32123 | 2.1 MILES SOUTH OF WINONA | ACETONE, BENZENE, CHLOROBENZENE, OTHER VOC'S | 9/21/90 | 3B , 3 | E | Y |
| GIBRALTER CHEMICAL RESOURCES, INC. | 32123 | 2.1 MILES SOUTH OF WINONA | METHYL ETHYL KEYTONE, METHYL ISOBUTYL KEYTONE, CHLORINATED SOLVENTS | 8/27/90 | 2A , 3 | E,V,1 | |

TABLE 1
GROUND WATER CONTAMINATION CASE DESCRIPTIONS BY COUNTY
TEXAS WATER COMMISSION

| NEW FILE | FILE | LOCATION | CONTAMINATION | DATE | ENFORCEMENT | DATA | HB 938 |
|--------------------------------|--------|-------------------------------------|---------------------------------------|----------|-------------|---------|--------|
| CASES NAME | NUMBER | | DESCRIPTION | | STATUS | QUALITY | |
| SMITH | | | | | | | |
| IHW | | | | | | | |
| HOWE-BAKER ENGINEERS, INC | NONE | FM 850 EAST OF TYLER | VOC (TOLUENE, MEK) | 7/31/91 | 3B , 1A | E,Q,V,2 | |
| LA GLORIA OIL & GAS CO. | 30872 | EAST COMMERCE AT MCMURTRY, TYLER | PETROLEUM, GASOLINE, BETX | 12/01/85 | 3B , 5 | E,Q,V,2 | |
| TYLER PIPE | 30140 | US 69, 4 MILES N OF LOOP 323, TYLER | CHLORIDE, FLOURIDE, SODIUM SULFATE | 5/19/83 | 3A , 2A | E,Q | |
| MSW | | | | | | | |
| CITY OF TYLER, MW-1,2,5 | PA-690 | | BENZENE, VINYL CHLORIDE | 9/18/90 | 2 , 2 | E,Q,V,2 | |
| PST | | | | | | | |
| * A 1 RENT ALL INC | 100609 | 117 SHELLEY DR, TYLER | GASOLINE | 10/04/91 | 2 , 2A | E,Q | |
| ABRAHAM OIL COMPANY | 093263 | 1515 VINE, TYLER | GASOLINE | 5/30/89 | 2A , 1A | E,Q | |
| ALLIED MOTOR OILS INC | 096141 | 1609 W HOUSTON ST, TYLER | GASOLINE, DIESEL | 6/10/88 | 2 , 3 | E,Q | |
| ALLIED TRANSPORT CO | 097103 | 734 FLEISHEL, TYLER | GASOLINE | 10/25/90 | 2A , 2A | E,Q | |
| ALLIED TRANSPORT CO. | | 1602 WEST HOUSTON, TYLER, TX. | | | 3B , 1A | E,Q | |
| ARP ISD | 096038 | 105 SCHOOL ST, ARP | GASOLINE | 6/27/90 | 2 , 2A | E,Q | |
| ATLAS WIRELINE SERVICES | 095981 | FM 2767, TYLER | GASOLINE | 5/08/90 | 2 , 2A | E,Q | |
| AUTOMATED & CUSTOM FOOD SERVIC | 098309 | FREEDLINE, TYLER | GASOLINE, WASTE OIL | 3/19/91 | 2 , 4 | E,Q | |
| B M & R INTERESTS | 097210 | 825 BERGFELD, TYLER | GASOLINE | 11/07/90 | 5B , 1A | E,Q | |
| BORDEN INC | 093917 | 805 W FRONT ST, TYLER | GASOLINE | 10/25/89 | 2 , 3 | E,Q | |
| BRIDGESTONE/FIRESTONE INC | 102328 | 221 S BROADWAY, TYLER | WASTE OIL | 3/19/92 | 2A , 1A | E,Q | |
| BRIGHT REALTY CORPORATION | 098780 | 3201 E GENTRY BLVD, TYLER | GASOLINE, DIESEL, WASTE OIL | 4/22/91 | 2A , 2A | E,Q | |
| BROOKSHIRES GROCERY CO | 097245 | 1600 SW LOOP 323, TYLER | DIESEL | 10/30/90 | 2 , 6 | E,Q | |
| * CARGILL POULTRY PRODUCTS | 095632 | JOY WRIGHT MT RD, KILGORE | GASOLINE | 4/13/90 | 1 , 1A | E,Q | |
| * CARR CARRY | 104932 | HWY 69, BULLARD | GASOLINE | 10/08/92 | 1 , 1A | E,Q | |
| COASTAL MART INC | 092104 | N HWY 135, ARP | UNKNOWN | 6/18/88 | 1 , 1A | E,Q | |
| COCA COLA ENTERPRISES INC | 091479 | 2600 W GENTRY PKWY, TYLER | DIESEL | 10/01/87 | 2 , 4 | E,Q | |
| CROW COY | 101708 | 200 N HILL | | 1/27/92 | 5B , 2B | E,Q | |
| * DFSI | 101636 | OLD JACKSONVILLE HWY, FLINT | GASOLINE | 1/23/92 | 2A , 1A | E,Q | |
| * ELLIS MARVIN | 103494 | 2021 GENTRY, TYLER | GASOLINE | 11/12/91 | 5B , 1A | E,Q | |
| ENTEX INC | 094337 | 310 MCMURRAY, TYLER | GASOLINE | 12/06/89 | 2 , 5 | E,Q | |
| EXXON COMPANY USA | 093128 | IH 20, LINDALE | GASOLINE | 6/06/89 | 2 , 4 | E,Q | |
| EXXON COMPANY USA | 095034 | 2200 LOOP 323, TYLER | GASOLINE | 2/23/90 | 2 , 2A | E,Q | |
| * EXXON COMPANY USA | 104060 | 1700 S BECKHAM, TYLER | GASOLINE | 5/06/92 | 2 , 2A | E,Q | |
| FDIC | 100102 | 313 ML KING BLVD, TYLER | GASOLINE, WASTE OIL | 9/06/91 | 2A , 1A | E,Q | |
| FDIC C/O AMRESKO MGMT INC | 096374 | E HWY 31, TYLER | DIESEL | 8/01/90 | 2A , 2A | E,Q | |
| FERRO CORP | 102212 | 1812 E DUNCAN ST, TYLER | GASOLINE | 3/02/92 | 2 , 3 | E,Q | |

TABLE 1
GROUND WATER CONTAMINATION CASE DESCRIPTIONS BY COUNTY
TEXAS WATER COMMISSION

| NEW FILE | FILE | LOCATION | CONTAMINATION | DATE | ENFORCEMENT | DATA | HB 938 |
|------------|--------|---------------------------------|---------------------|----------|-------------|---------|--------|
| CASES NAME | NUMBER | | DESCRIPTION | | STATUS | QUALITY | |
| SMITH | | | | | | | |
| PST | | | | | | | |
| | 092284 | HWY 69, TYLER | GASOLINE | 10/20/88 | 2 , 6 | E,Q | |
| | 093181 | 351 S GLENWOOD, TYLER | UNKNOWN | 6/20/89 | 2 , 2A | E,Q | |
| | 094554 | 1328 E GENTRY RD, TYLER | GASOLINE | 1/17/90 | 2 , 3 | E,Q | |
| | 097445 | 1200 W ERWIN, TYLER | GASOLINE, DIESEL | 11/28/90 | 2 , 2A | E,Q | |
| | 093463 | 4219 S BROADWAY, TYLER | GASOLINE | 7/26/89 | 2 , 5 | E,Q | |
| | 095757 | 205 E VALENTINE, TYLER | GASOLINE | 3/08/90 | 2 , 2A | E,Q | |
| | 099358 | 1400 E COMMERCE ST, TYLER | GASOLINE | 6/21/91 | 2 , 3 | E,Q | |
| | 093261 | 1634 S VINE, TYLER | GASOLINE | 6/15/89 | 2A , 2A | E,Q | |
| | 093539 | 2523 E SE LOOP 323, TYLER | DIESEL | 8/22/89 | 2 , 2A | E,Q | |
| | 092908 | ERWIN, TYLER | GASOLINE | 4/11/89 | 2 , 6 | E,Q | |
| | 097966 | 5225 S BROADWAY, TYLER | GASOLINE | 2/07/91 | 5B , 3 | E,Q | |
| | 098035 | 312 W MLK BLVD, TYLER | GASOLINE | 1/07/91 | 5B , 1A | E,Q | |
| | 098001 | 2307 E ERWIN ST, TYLER | GASOLINE, DIESEL | 2/12/91 | 1 , 1A | E,Q | |
| | 095682 | HIDE A WAY LN, LINDALE | GASOLINE | 5/03/90 | 2 , 2A | E,Q | |
| * | 106212 | W HWY 64, TYLER | GASOLINE | 2/22/93 | 1 , 1A | E,Q | |
| | 095526 | 401 BOIS D'ARC, TYLER | GASOLINE | 5/01/90 | 5B , 1A | E,Q | |
| | 091898 | N HWY 271, TYLER | GASOLINE | 5/13/88 | 2A , 2A | E,Q | |
| | 092964 | GEORGIA | | 4/25/89 | 1 , 1A | E,Q | |
| | 095391 | 403 MARTIN LUTHER KING 4, TYLER | GASOLINE | 4/10/90 | 2A , 1A | E,Q | |
| | 091236 | 1516 S VINE AVE, TYLER | GASOLINE | 1/20/87 | 2 , 4 | E,Q | |
| | 099240 | 3213 GENTRY PKWY, TYLER | GASOLINE | 6/12/91 | 2 , 5 | E,Q | |
| | 094412 | 1811 S GRAND, TYLER | GASOLINE | 12/21/89 | 2 , 3 | E,Q | |
| | 102406 | COOPER ST, LINDALE | GASOLINE, WASTE OIL | 3/27/92 | 2A , 1A | E,Q | |
| | 101687 | 1030D E COMMERCE | | 1/17/92 | 2A , 2B | E,Q | |
| | 097742 | 705 S LYONS, TYLER | CHEMICAL | 1/08/91 | 2A , 2A | E,Q | |
| | 092349 | 300 W LOCUST, TYLER | GASOLINE | 11/10/88 | 2 , 5 | E,Q | |
| | 096447 | 110 N CLAYTON, TYLER | GASOLINE | 7/17/90 | 1 , 1A | E,Q | |
| | 096443 | N FLEISHEL, TYLER | GASOLINE | 8/07/90 | 1 , 1A | E,Q | |
| | 098602 | CTY RD 4112, LINDALE | GASOLINE, DIESEL | 4/11/91 | 2A , 2A | E,Q | |
| | 091822 | 109 N CLAYTON, TYLER | | 4/15/88 | 5B , 3 | E,Q | |
| * | 103924 | 2700 E 5TH ST, TYLER | GASOLINE | 7/22/92 | 1 , 1A | E,Q | |
| * | 103925 | 2121 E LOOP 323, TYLER | GASOLINE | 7/22/92 | 1 , 1A | E,Q | |
| | 093328 | IH 20 AND US 271, TYLER | UNKNOWN | 7/31/89 | 2 , 4 | E,Q | |
| | 099051 | IH 20, SWAN | GASOLINE | 5/16/91 | 2 , 3 | E,Q | |
| * | 103684 | 2626 E 5TH, TYLER | GASOLINE | 6/30/92 | 2 , 3 | E,Q | Y |

TABLE 1
GROUND WATER CONTAMINATION CASE DESCRIPTIONS BY COUNTY
TEXAS WATER COMMISSION

| NEW FILE CASES NAME | FILE NUMBER | LOCATION | CONTAMINATION DESCRIPTION | DATE | ENFORCEMENT STATUS | DATA QUALITY | HB 938 |
|----------------------------------|----------------|---------------------------------------|----------------------------------|----------|-----------------------|-----------------|--------|
| SMITH | | | | | | | |
| PST | | | | | | | |
| * STRASBURGER ENTERPRISES INC | 103708 | 334 S BECKHAM, TYLER | GASOLINE, DIESEL | 6/30/92 | 2A , 2A | E,Q | |
| * STRASBURGER ENTERPRISES INC | 103736 | 2715 N LOOP 323, TYLER | UNKNOWN | 6/29/92 | 2A , 2A | E,Q | |
| SUNBURST ENERGY INC | 100854 | HWY 110 & MAIN, WHITEHOUSE | GASOLINE | 11/12/91 | 2A , 2A | E,Q | |
| SWAN ESTATE RENTALS | 097315 | SWAN ST, TYLER | GASOLINE, WASTE OIL, CHEMICAL | 11/14/90 | 2 , 2A | E,Q | |
| TJB PARTNERS | 098638 | 1321 LAKE PLACID, TYLER | GASOLINE, DIESEL | 4/12/91 | 2A , 2A | E,Q | |
| TOEWS MRS DONNA JEAN | 098461 | 825 N BECKHAM, TYLER | GASOLINE, DIESEL, CHEMICAL | 4/02/91 | 2A , 1A | E,Q | |
| TRUMAN ARNOLD COMPANIES | 093262 | 1637 VINE, TYLER | GASOLINE | 6/15/89 | 2 , 2A | E,Q | |
| TRUMAN ARNOLD COMPANIES | 093772 | IH 20, TYLER | GASOLINE | 8/30/89 | 2A , 2A | E,Q | |
| TRUMAN ARNOLD COMPANIES | 100033 | 1320 E COMMERCE, TYLER | GASOLINE | 8/08/91 | 2 , 5 | E,Q | |
| TRUST/FIRST CITY TEXAS BANK | 094852 | 124 S COLLEGE, TYLER | GASOLINE | 2/06/90 | 2 , 2A | E,Q | |
| TYLER CITY OF | 098812 | 400 W OAKWOOD ST, TYLER | GASOLINE, DIESEL | 4/14/91 | 2A , 2A | E,Q | |
| * TYLER CITY OF | 105580 | 218 E ELM ST, TYLER | DIESEL | 12/03/92 | 1 , 1A | E,Q | |
| TYLER ISD | 099485 | 1335 W 8TH ST, TYLER | WASTE OIL | 7/11/91 | 2A , 2A | E,Q | |
| TYLER ISD | 101899 | 1335 W 8TH ST | | 1/30/92 | 2 , 2B | E,Q | |
| TYNER R D | 099242 | 425 N BOIS D'ARC, TYLER | GASOLINE | 6/11/91 | 1 , 1A | E,Q | |
| UNION PACIFIC RAILROAD CO | 101705 | WYE YARD, TROUP | GASOLINE | 2/03/92 | 2A , 1A | E,Q | |
| UNKNOWN | 092079 | N HWY 135, ARP | GASOLINE | | 1 , 1A | E,Q | |
| WAGNER CADILLAC CO | 096648 | 4100 S BROADWAY, TYLER | GASOLINE, WASTE OIL | 8/31/90 | 2A , 2A | E,Q | |
| * WRIGHT STORY | 103369 | 415 N BONNER, TYLER | GASOLINE | 6/03/92 | 5B , 1A | E,Q | |
| YOUNG CLARENCE PROPERTY | 094056 | 301 E FRONT ST, TYLER | GASOLINE | 11/15/89 | 5B , 1A | E,Q | |
| SOMERVELL | | | | | | | |
| IHW | | | | | | | |
| TU ELECTRIC COMMANCHE PEAK | 33306 | 5 MILES NORTH OF GLEN ROSE OFF FM 201 | ORGANICS | 5/09/89 | 3B , 2A | E,Q,V,2,3 | |
| PST | | | | | | | |
| UNKNOWN | 095145 | BARNARD, GLEN ROSE | GASOLINE | 2/02/90 | 5B , 1A | E,Q | |
| STARR | | | | | | | |
| PST | | | | | | | |
| * ARMSTRONG THOMAS-ARMY ENGINEER | 102288 | FORT RINGOLD, RIO GRANDE CITY | GASOLINE | 4/13/92 | 1 , 1A | E,Q | |
| * DIAZ UBALDO | 105643 | 4343 E HWY 83, RIO GRANDE CITY | GASOLINE | 3/10/93 | 1 , 1A | E,Q | |
| * DIAZ UBALDO | 105652 | 4359 E HWY 83, RIO GRANDE CITY | GASOLINE | 12/23/92 | 1 , 1A | E,Q | |
| EXXON COMPANY USA | 101935 | HWY 755 | | 2/20/92 | 2A , 2B | E,Q | |
| STEPHENS | | | | | | | |
| PST | | | | | | | |
| BILLY SAM FAMBRO | 091668 | BAYLOR, BRECKENRIDGE | GASOLINE | 2/04/88 | 5B , 3 | E,Q | |

TABLE 1
GROUND WATER CONTAMINATION CASE DESCRIPTIONS BY COUNTY
TEXAS WATER COMMISSION

| NEW FILE CASES NAME | FILE NUMBER | LOCATION | CONTAMINATION DESCRIPTION | DATE | ENFORCEMENT STATUS | DATA QUALITY | HB 938 |
|-------------------------------------|-----------------|---|---|----------|-----------------------|-----------------|--------|
| STEPHENS | | | | | | | |
| PST | | | | | | | |
| BJ SERVICES | 102099 | 1001 N INDUSTRIAL PKWY | | 2/20/92 | 2A , 2B | E,Q | |
| BRECKENRIDGE CITY OF | 100776 | 507 E WALKER, BRECKENRIDGE | GASOLINE | 11/05/91 | 1 , 1A | E,Q | |
| KING HOERMANN OIL CO | 091661 | 114 N BRECKENRIDGE AVE, BRECKENRIDGE | GASOLINE | 2/04/88 | 2 , 5 | E,Q | |
| STONEWALL | | | | | | | |
| PST | | | | | | | |
| ASPERMONT ISD | 094784 | N 2ND, ASPERMONT | GASOLINE | 1/29/90 | 5B , 1A | E,Q | |
| G & M OIL CO INC | 094833 | HWY 83, ASPERMONT | DIESEL | 1/30/90 | 2 , 2A | E,Q | |
| SWISHER | | | | | | | |
| PCD | | | | | | | |
| CITY OF HAPPY | TDH#21900 01 | MUNICIPAL WELL #3, HAPPY, TX. | CARBON TETRACHLORIDE | 5/06/91 | 1B , 1A | Q | |
| TARRANT | | | | | | | |
| IHW | | | | | | | |
| ADVANCED GRAPHICS | 30346 | SAME | CHROMIUM | 7/02/91 | 2C , 1A | E,Q | |
| AMBER REFINING | 30980 | INT. OF NE 28TH AND SYLVANIA ST., FORT WORTH | BENZENE, XYLENE, ETHYLBENZENE | 6/07/89 | 3B , 6 | E,Q,V,2,3 | |
| AMERICAN CYANAMID COMPANY | 30023 | 600 NORTH JONES ST., FORT WORTH, TEXAS | MOLYBDENUM, COBALT, NICKEL, C OPPER, LEAD | 9/20/89 | 4A , 3 | E | |
| ANCHOR METALS, INC. | 34659 | 605 WEST HURST BLVD, HURST | SOLVENTS, CHROMIUM, ZINC | 10/19/89 | 2A , 2A | E | |
| BORDEN CHEMICAL | 31260 | 3221 EAST RANDOL MILL RD., ARLINGTON | VOC'S | 10/12/89 | 2B , 2A | E,Q,V,2 | |
| BOYLES GALVANIZING | 30016 | 625 HURST BLVD., HURST, TEXAS | METALS, CHLORIDES | 11/15/83 | 3B , 2A | E | |
| CARSWELL AFB | 65004 | HEADQUARTERS, 7TH SUPPORT GROUP SAC, FORT WORTH | TCE | 11/08/91 | 3 , 6 | E,Q | |
| CITY OF FORT WORTH | 39838 | 300 S. LAKE ST | METHANOL, HYDROCARBONS | 7/01/89 | 1D , 1A | E,Q | |
| * DUNAWAY ASSOCIATES, INC. | NONE | NW CORNER RANDOL MILL & STADIUM DR. E, ARLINGTON | ACETONE, CHROMIUM, PH, TPH | 5/01/92 | 1B , 2A | E,Q | |
| GENERAL MOTORS | 30347 | 2525 EAST ABRAHAM ST., ARLINGTON, TX. | SOLVENTS | 6/07/88 | 4 , 6 | E,Q,V,2,3 | |
| HUNTINGTON TILE/PACIFIC CERAMICS | 38142 | 3600 CONWAY, FT. WORTH, TX. | METALS, INORGANICS | 12/31/89 | 3A , 6 | E,Q | |
| JEMTEX ACQ. INC. | NONE | SH 157 AND HARWOOD ROAD, BEDFORD | ARSENIC, BARIUM, CADMIUM, CHROMIUM, NICKEL, LEAD | 8/15/90 | 0 , 2A | E,Q | |
| LENNOX INDUSTRIES, INC. | 30358 | 4900 AIRPORT HWY (HWY 121), FT. WORTH | HALOGENATED VOLATILE ORGANICS | 4/16/92 | 1B , 2A | E | |
| SCOTT POLYMERS (TEXSTYRENE) | 30175 | PEDEN RD, SAGINAW | STYRENE, BTEX | 4/01/89 | 0 , 6 | E,Q,V,2,3 | |
| SOUTHWESTERN PETROLEUM CORP | | DEEN RD., FORT WORTH | TRICHLOROETHANE, SOLVENTS, | 3/30/90 | 2A , 6 | E,Q | |

TABLE 1
GROUND WATER CONTAMINATION CASE DESCRIPTIONS BY COUNTY
TEXAS WATER COMMISSION

| NEW FILE CASES NAME | FILE NUMBER | LOCATION | CONTAMINATION DESCRIPTION | DATE | ENFORCEMENT STATUS | DATA QUALITY | HB 938 |
|---|-----------------|---|---|----------|-----------------------|-----------------|--------|
| TARRANT | | | | | | | |
| IHW | | | | | | | |
| TANDY MAGNETICS | 31442 | 401 NORTHEAST 38TH ST, FT WORTH | TPH | 12/01/89 | 1A , 4 | E,Q,V,2 | |
| TARRANT CO. JR. COLLEGE DIST. | 70309 | 828 HARWOOD RD, HURST | TPH | 11/15/91 | 1B , 2A | E,Q | |
| * TEXAS AIRCRAFT & ENG. ENTERP. DBA SENTRY | 37166 | 5501 W. 42ND ST., FORT WORTH | CHROMIUM | 1/01/83 | 3C , 4 | E | |
| UNION PACIFIC - FT. WORTH | 33053 | 4700 W. VICKERY, FT. WORTH | TPH | 11/09/90 | 1 , 1A | E,Q,V,1 | |
| USAF GENERAL DYNAMICS | 30584 | 1500 GENERAL DYNAMICS BLVD. MZ 6876, FT. WORTH | | | 5A , 6 | | |
| MSW | | | | | | | |
| LAIDLAW WASTE SYSTEMS, MW-2,4 | PA-464A | | TRICHLOROETHYLENE, 1,1- DICHLOROETHANE, 1,2- DICHLOROETHYLENE | 1/30/91 | 2 , 2 | E,Q,V,2 | |
| PCD | | | | | | | |
| MISSOURI PACIFIC RAILWAY AKA:TX PACIFIC RAILROAD | | CENTENNIAL YARD, FORT WORTH | CHROMIUM, ARSENIC, LEAD | 11/22/85 | 1B , 1A | E | |
| SUPERIOR CHROME AKA:SENTRY, TX. AIRCRAFT ENGINE | | 2025 EAST ROSEDALE, FORT WORTH | CHROMIUM | 8/05/82 | 1B , 1A | Q | |
| U.S. AIR FORCE PLANT #4 SUPERFUND SITE | 198905150 01 | 6 MILES WEST OF THE CENTER OF FORT WORTH. BORDERED BY LAKE WORTH ON THE NORTH, AND CARSWELL AFB ON THE EAST | TRICHLOROETHYLENE, VINYL CHLORIDE | | 5A , 3 | E,Q,V,2,3 | |
| PST | | | | | | | |
| | 098075 | 5117 NORTHEAST PARKWAY , FT WORTH | | 2/25/91 | 2 , | E,Q | |
| ADVANCE PETROLEUM DIST CO | 095961 | 1621 WATAUGA RD, BLUEMOUND | GASOLINE | | 2 , 4 | E,Q | |
| ADVANCE PETROLEUM DIST CO | 100844 | 8401 CLIFFORD, WHITE SETTLEMENT | GASOLINE | 11/12/91 | 2A , 1A | E,Q | |
| * AMERICAN AIRLINES | 104752 | 2000 EAGLE PKWY, FT WORTH | JET FUEL | 2/26/92 | 2 , 4 | E,Q | |
| AMERICAN RED CROSS | 093087 | 1308 S RETTA, FT WORTH | GASOLINE | 5/09/89 | 2A , 1A | E,Q | |
| AMETEK INC | 095413 | 2300 W MARSHALL, GRAND PRAIRIE | GASOLINE | 3/26/90 | 2 , 2A | E,Q | |
| ANTHONY CRANE RENTAL INC | 097836 | 5701 DENTON HWY, FT WORTH | DIESEL | 1/24/91 | 2 , 2A | E,Q | |
| * APAC TEXAS INC | 103911 | 505 NW 5TH ST, FT WORTH | GASOLINE, DIESEL | 7/21/92 | 2A , 1A | E,Q | |
| ARLINGTON CITY OF | 095785 | 201 W ABRAM, ARLINGTON | GASOLINE, WASTE OIL | 5/24/90 | 2 , 5 | E,Q | |
| ARLINGTON LAND JOINT VENTURE | 093404 | 2005 COPELAND, ARLINGTON | GASOLINE | 7/20/89 | 2 , 4 | E,Q | |
| AVIALL INC. | 091254 | CARTER FIELD, FT WORTH | JET FUEL | 3/19/87 | 2B , 3 | E,Q | |
| AZLE BANK | 098285 | 8900 HWY 199, RENO | GASOLINE | 3/08/91 | 2 , 5 | E,Q | |
| AZLE STATE BANK | 091745 | HWY 199, AZLE | GASOLINE | 9/01/87 | 5B , 6 | E,Q | |
| BANK ONE | 095387 | 2417 MINNIS, HALTOM CITY | GASOLINE | 3/06/90 | 2 , 6 | E,Q | |

TABLE 1
GROUND WATER CONTAMINATION CASE DESCRIPTIONS BY COUNTY
TEXAS WATER COMMISSION

| NEW FILE CASES NAME | FILE NUMBER | LOCATION | CONTAMINATION DESCRIPTION | DATE | ENFORCEMENT STATUS | DATA QUALITY | HB 938 |
|----------------------------------|----------------|--|--------------------------------|----------|-----------------------|-----------------|--------|
| TARRANT | | | | | | | |
| PST | | | | | | | |
| BARNEY HOLLAND OIL CO | 091868 | 103 N SAGINAW BLVD, SAGINAW | GASOLINE | 5/04/88 | 2 , 3 | E,Q | |
| BARNEY HOLLAND OIL CO | 096932 | 2701 GREEN OAKS RD, FT WORTH | GASOLINE | 10/10/90 | 2A , 2A | E,Q | |
| BARNEY HOLLAND OIL CO | 099983 | 2601 NE 28TH ST, FT WORTH | GASOLINE | 8/26/91 | 5B , 1A | E,Q | |
| BARNEY HOLLAND OIL COMPANY | 091587 | 2601 NW 28TH, FT WORTH | GASOLINE | 11/18/87 | 5B , 1A | E,Q | |
| BASS EDWARD P | 099454 | 8250 WINSKOTT PLOVER RD, BENBROOK | GASOLINE | 7/05/91 | 2 , 4 | E,Q | |
| BATES CONTAINER INC | 091667 | 6433 DAVIS BLVD, NORTH RICHLAND HILLS | DIESEL | 2/17/88 | 2 , 3 | E,Q | |
| BAXTER H E | 101953 | 2705 N MAIN ST | | 2/21/92 | 2A , 2B | E,Q | |
| BELL HELICOPTER-TEXTRON | 101798 | 600 E HURST BLVD | | 2/06/92 | 2 , 2B | E,Q | |
| BENBROOK STATE BANK | 096237 | 3805 NE 28TH ST, FT WORTH | GASOLINE | 7/13/90 | 2A , 2A | E,Q | |
| * BERRY STREET CENTRE LTD PRTSHP | 105628 | 3100 S UNIVERSITY DR, FT WORTH | UNKNOWN | 11/02/92 | 1 , 1A | E,Q | |
| BERRYMAN PRODUCTS INC | 092015 | 3800 E RANDOLL MILL, ARLINGTON | CHEMICAL | 7/20/88 | 2A , 2A | E,Q | |
| BONNET RESOURCES CORP | 097660 | 935 N MAIN, FT WORTH | GASOLINE, DIESEL, WASTE OIL | 10/01/90 | 2 , 2A | E,Q | |
| BORDEN INC | 093382 | 3221 RANDOLL MILL, ARLINGTON | CHEMICAL | 7/14/89 | 2D , 1A | E,Q | |
| BORDEN INC | 097513 | 3232 S MAIN ST, FT WORTH | GASOLINE, DIESEL | 11/16/90 | 2 , 3 | E,Q | |
| BRIDGESTONE/FIRESTONE INC | 100375 | 1503 E ABRAMS, ARLINGTON | WASTE OIL | 10/01/91 | 2A , 1A | E,Q | |
| BRIDGESTONE/FIRESTONE INC | 101721 | 609 E BOLT | | 2/03/92 | 2A , 2B | E,Q | |
| BROWN & BLAKNEY CONSTRUCTION C | 101760 | 3700 REAGAN DR, FT WORTH | UNKNOWN | 2/04/92 | 2A , 1A | E,Q | |
| * BUNGE FOODS | 101882 | 400 E EXCHANGE AVE, FT WORTH | DIESEL | 12/26/91 | 2 , 3 | E,Q | |
| BYRD B J | 101625 | 3709 W VICKERY | | 1/21/92 | 5B , 2B | E,Q | |
| CAROLINA FREIGHT LINES | 091559 | 2802 CULLEN, FT WORTH | GASOLINE | 12/02/87 | 2 , 2A | E,Q | |
| CENTRAL BANK & TRUST | 095506 | 107 NW 28TH ST, FT WORTH | GASOLINE, DIESEL | 5/03/90 | 2 , 6 | E,Q | |
| CENTURY MACHINE & METAL | 102048 | 3716 FARNHAM, HOUSTON | GASOLINE | 2/21/92 | 2A , 1A | E,Q | |
| CHEVRON USA | 100760 | 1718 GREAT SOUTHWEST PKWY, GRAND PRAIRIE | GASOLINE | 9/27/91 | 2A , 6 | E,Q | |
| * CHEVRON USA | 106054 | 600 E PIONEER HWY, ARLINGTON | GASOLINE | 2/08/93 | 1 , 1A | E,Q | |
| CHEVRON USA INC | 091234 | 4533 S BELLAIRE, FT WORTH | | 2/27/87 | 2 , 4 | E,Q | |
| CHEVRON USA INC | 091438 | 700 E BERRY, FT WORTH | GASOLINE | 8/21/87 | 2A , 2A | E,Q | |
| CHEVRON USA INC | 091455 | 725 W HWY 303, GRAND PRAIRIE | GASOLINE | 9/09/87 | 2 , 6 | E,Q | |
| CHEVRON USA INC | 092518 | 3251 IH 35, FT WORTH | GASOLINE | 1/10/89 | 2 , 3 | E,Q | |
| CHEVRON USA INC | 092572 | 620 W IH 35, FT WORTH | GASOLINE | 2/09/89 | 2 , 6 | E,Q | |
| CHEVRON USA INC | 092887 | 2961 W BERRY ST, FT WORTH | GASOLINE | 3/29/89 | 2 , 4 | E,Q | |
| CHEVRON USA INC | 093740 | 1440 S BOWEN, ARLINGTON | GASOLINE | 8/16/89 | 2 , 4 | E,Q | |
| CHEVRON USA INC | 095845 | 8522 S HWY 377, BENBROOK | GASOLINE | 4/30/90 | 2 , 3 | E,Q | |
| CHEVRON USA INC | 096290 | 5925 OVERTON RIDGE BLVD, FT WORTH | GASOLINE | 7/25/90 | 2A , 2A | E,Q | |
| CHEVRON USA INC | 097205 | 5400 S HULEN, FT WORTH | GASOLINE | 4/03/90 | 2B , 5 | E,Q | |

TABLE 1
GROUND WATER CONTAMINATION CASE DESCRIPTIONS BY COUNTY
TEXAS WATER COMMISSION

| NEW FILE CASES NAME | FILE NUMBER | LOCATION | CONTAMINATION DESCRIPTION | DATE | ENFORCEMENT STATUS | DATA QUALITY | HB 938 |
|----------------------------------|----------------|----------------------------------|------------------------------|----------|-----------------------|-----------------|--------|
| TARRANT | | | | | | | |
| PST | | | | | | | |
| CHEVRON USA INC | 097265 | 3017 W 7TH, FT WORTH | GASOLINE | 11/16/90 | 2, 2A | E,Q | |
| CHEVRON USA INC | 097715 | 1601 PARK ROW, ARLINGTON | GASOLINE | 1/11/91 | 2, 3 | E,Q | |
| CHEVRON USA INC | 097927 | 1225 BARDIN RD, ARLINGTON | GASOLINE | 1/14/91 | 2, 3 | E,Q | |
| CHEVRON USA INC | 098382 | 3394 S WATSON RD, ARLINGTON | GASOLINE | 4/17/91 | 2, 4 | E,Q | |
| CHEVRON USA INC | 098393 | 1512 BROWN TRL, BEDFORD | GASOLINE | 3/25/91 | 2, 3 | E,Q | |
| CHEVRON USA INC | 102017 | 6650 DENTON HWY, WATAUGA | GASOLINE | 2/24/92 | 2, 2A | E,Q | |
| * CHEVRON USA INC | 104817 | 4340 LITTLE RD, ARLINGTON | GASOLINE | 10/02/92 | 2A, 2A | E,Q | |
| CHRISTON COMPANY | 098557 | 725-827 E PARK ROW DR, ARLINGTON | GASOLINE | 4/10/91 | 5B, 3 | E,Q | |
| CHRYSLER REALTY CORP | 094805 | 1612 S UNIVERSITY, FT WORTH | GASOLINE, WASTE OIL | 2/09/90 | 2, 4 | E,Q | |
| CITY GARBAGE SERVICE DISPOSAL | 101664 | 2400 BEDFORD | | 1/21/92 | 2A, 2B | E,Q | |
| CITY VENDING COMPANY | 097469 | 420 W MAGNOLIA AVE, FT WORTH | GASOLINE, WASTE OIL | 11/28/90 | 2, 3 | E,Q | |
| * CLARKLIFT | 105387 | 5108 AIRPORT FWY, HALTOM CITY | GASOLINE | 11/25/92 | 1, 1A | E,Q | |
| COCA COLA BOTTLING CO OF N TX | 101762 | 4620 NORTHEAST PKWY | | 12/12/91 | 2, 2B | E,Q | |
| CONOCO INC | 093559 | 2025 CHERRY LN, WHITE SETTLEMENT | GASOLINE | 8/29/89 | 2, 2A | E,Q | |
| CONOCO INC | 096439 | 5530 S JAMES AVE, FT WORTH | GASOLINE | 8/09/90 | 2, 2A | E,Q | |
| CONOCO INC | 098504 | 1510 S UNIVERSITY, FT WORTH | GASOLINE | 11/21/89 | 2, 5 | E,Q | |
| COUSINS CONVENIENCE STORES | 095389 | 900 WINSKOTT RD, BENBROOK | GASOLINE | 3/28/90 | 2, 2A | E,Q | |
| DALTON OIL COMPANY | 102102 | 3613 HWY 26 | | 3/06/92 | 2A, 2B | E,Q | |
| DALWORTH/PRIDE OF TEXAS DIST. | 099919 | 2505 W PIONEER PKWY, PANTEGO | GASOLINE | 9/19/91 | 5B, 2A | E,Q | |
| DEE & DEE OIL CO | 092179 | 1901 PARK ROW, ARLINGTON | GASOLINE | 9/19/88 | 2, 2A | E,Q | |
| DHCA TRICON AMERICA INC | 092727 | 101 HAMPTON RD, CROWLEY | UNKNOWN | 3/09/89 | 2, 2A | E,Q | |
| DIAMOND SHAMROCK REF & MKTG CO | 091209 | 1233 PRECINCT LINE RD, HURST | GASOLINE | 1/26/87 | 2A, 1A | E,Q | |
| DIAMOND SHAMROCK REF & MKTG CO | 091252 | 3515 DIVISION, ARLINGTON | GASOLINE | 9/20/85 | 2A, 2A | E,Q | |
| DIAMOND SHAMROCK REF & MKTG CO | 091276 | 3001 ALTMERE, FT WORTH | GASOLINE | 4/08/87 | 2, 2A | E,Q | |
| DIAMOND SHAMROCK REF & MKTG CO | 091332 | 300 E SEMINARY DR, FT WORTH | GASOLINE | 5/18/87 | 2, 4 | E,Q | |
| DIAMOND SHAMROCK REF & MKTG CO | 091658 | 1800 MONTGOMERY, FT WORTH | GASOLINE | 2/09/88 | 2, 2A | E,Q | |
| * DIAMOND SHAMROCK REF & MKTG CO | 093395 | 901 E ARKANSAS, ARLINGTON | GASOLINE | 7/24/89 | 2, 4 | E,Q | |
| DIAMOND SHAMROCK REF & MKTG CO | 098117 | 2400 E ROSEDALE ST, FT WORTH | GASOLINE | 2/15/91 | 2A, 2A | E,Q | |
| DIAMOND SHAMROCK REF & MKTG CO | 099903 | 3410 DECATUR AVE, FT WORTH | GASOLINE | 8/12/91 | 2A, 2A | E,Q | |
| DIAMOND SHAMROCK REF & MKTG CO | 100356 | 2517 E PARK ROW, ARLINGTON | GASOLINE | 1/18/91 | 2, 2A | E,Q | |
| * DIAMOND SHAMROCK REF & MKTG CO | 103681 | 419 W RANDOLL MILL, ARLGINTON | GASOLINE | 6/18/92 | 2A, 1A | E,Q | |
| * DIAMOND SHAMROCK REFINING & MK | 095864 | 901 E ARKANSAS LN, ARLINGTON | GASOLINE | 5/17/90 | , 6 | E,Q | |
| DUNCAN ROBERT | 101649 | 1212 HARRISON ST, ARLINGTON | GASOLINE, DIESEL, WASTE OIL | 12/02/91 | 2, 2A | E,Q | |
| EAGLE MOUNTAIN SAGINAW ISD | 093352 | 1200 OLD DECATUR RD, FT WORTH | GASOLINE | 7/12/89 | 2, 3 | E,Q | |

TABLE 1
GROUND WATER CONTAMINATION CASE DESCRIPTIONS BY COUNTY
TEXAS WATER COMMISSION

| NEW FILE CASES NAME | FILE NUMBER | LOCATION | CONTAMINATION DESCRIPTION | DATE | ENFORCEMENT STATUS | DATA QUALITY | HB 938 |
|---------------------------|----------------|--|------------------------------|----------|-----------------------|-----------------|--------|
| ----- | | | | | | | |
| TARRANT | | | | | | | |
| PST | | | | | | | |
| EASON PETROLEUM INC | 101771 | 1202 E ABRAMS ST | | 2/04/92 | 2A , 2B | E,Q | |
| EMMONS TERRY | 098975 | 316 N MAIN ST, EULESS | GASOLINE | 5/15/91 | 2 , 3 | E,Q | |
| EULESS CITY OF | 097304 | 117 W EULESS BLVD, EULESS | DIESEL | 11/21/90 | 2A , 2A | E,Q | |
| EXXON COMPANY USA | 091229 | 6601 BRENTWOOD STAIR, FT WORTH | | 1/30/87 | 2 , 2A | E,Q | |
| EXXON COMPANY USA | 091382 | 8601 IH 30, FT WORTH | GASOLINE | 7/09/87 | 2 , 5 | E,Q | |
| EXXON COMPANY USA | 091429 | 7751 GRAPEVINE, FT WORTH | GASOLINE | 8/20/87 | 2 , 2A | E,Q | |
| EXXON COMPANY USA | 091688 | 2524 E PARK ROW DR, ARLINGTON | GASOLINE | 6/12/86 | 2 , 4 | E,Q | |
| EXXON COMPANY USA | 092063 | 6001 CAMP BOWIE BLVD, FT WORTH | GASOLINE | 7/29/88 | 2 , 4 | E,Q | |
| EXXON COMPANY USA | 092193 | 7900 SOUTH FWY, FT WORTH | GASOLINE | 9/21/88 | 2 , 4 | E,Q | |
| EXXON COMPANY USA | 093094 | 801 E SEMINARY DR, FT WORTH | UNKNOWN | 6/01/89 | 2 , 5 | E,Q | |
| EXXON COMPANY USA | 093105 | 3849 ALTA MESA, FT WORTH | GASOLINE | 5/18/89 | 2 , 5 | E,Q | |
| EXXON COMPANY USA | 095032 | 5728 E BERRY ST, FT WORTH | GASOLINE | 2/03/90 | 2 , 3 | E,Q | |
| EXXON COMPANY USA | 096144 | 936 N COLLINS, ARLINGTON | GASOLINE | 6/25/90 | 2 , 5 | E,Q | |
| EXXON COMPANY USA | 097128 | 6100 HULEN ST, FT WORTH | GASOLINE | 11/02/90 | 2A , 2A | E,Q | |
| EXXON COMPANY USA | 098747 | 3113 S HULEN ST, FT WORTH | GASOLINE | 10/27/88 | 2 , 5 | E,Q | |
| EXXON COMPANY USA | 098805 | 2500 W PARK ROW DR, PANTEGO | GASOLINE | 3/13/91 | 2 , 2A | E,Q | |
| EXXON COMPANY USA | 099359 | 8701 SOUTH FWY, FT WORTH | GASOLINE | 5/29/91 | 2 , 4 | E,Q | |
| EXXON COMPANY USA | 099365 | 5037 AIRPORT FWY, FT WORTH | GASOLINE | 6/10/91 | 2 , 5 | E,Q | |
| * EXXON COMPANY USA | 103631 | 2424 W PIONEER PKWY, PANTEGO | GASOLINE | 3/25/92 | 2 , 2A | E,Q | Y |
| * EXXON COMPANY USA | 105176 | 2502 W DIVISION, ARLINGTON | GASOLINE | 12/06/91 | 1 , 1A | E,Q | |
| * EXXON COMPANY USA | 105368 | 3203 S HAMPTON RD, DALLAS | GASOLINE | 11/17/92 | 1 , 1A | E,Q | |
| FAMCO | 091793 | 4101 CAMP BOWIE, FT WORTH | GASOLINE | 3/23/88 | 2B , 3 | E,Q | |
| FAMCO | 094789 | 1664 S UNIVERSITY, FT WORTH | GASOLINE | 2/09/90 | 2B , 3 | E,Q | |
| FARMER BROTHERS CO | 096380 | 744 E AVE H, ARLINGTON | GASOLINE, DIESEL | 8/02/90 | 2B , 5 | E,Q | |
| FDIC | 099171 | 3301 E BERRY ST, FT WORTH | GASOLINE | 5/28/91 | 2A , 1A | E,Q | |
| * FDIC | 104063 | AVE J, ARLINGTON | UNKNOWN | 6/11/92 | 2A , 1A | E,Q | |
| FDIC C/O AMRESKO MGMT INC | 096695 | 4320 E LOOP 820 SOUTH, FT WORTH | GASOLINE, WASTE OIL | 9/04/90 | 2 , 2A | E,Q | |
| FDIC C/O AMRESKO MGMT INC | 096794 | 1120 BLUE MOUND, SAGINAW | GASOLINE | 9/11/90 | 2 , 2A | E,Q | |
| FDIC C/O AMRESKO MGMT INC | 097658 | 3200 S COOPER ST, ARLINGTON | GASOLINE | 12/10/90 | 2 , 2A | E,Q | |
| FDIC C/O AMRESKO MGMT INC | 100225 | 3725-29 FLORY ST, NORTH RICHLAND HILLS | GASOLINE | 9/12/91 | 2A , 1A | E,Q | |
| FERRO CORP | 099661 | 601 N GREAT SOUTHWEST PKWY, ARLINGTON | CHEMICAL | 6/27/91 | 2 , 6 | E,Q | |
| FINA OIL & CHEMICAL CO | 091281 | 501 RANDAL RD, ARLINGTON | GASOLINE | 3/30/87 | 2 , 2A | E,Q | |
| FINA OIL & CHEMICAL CO | 091561 | 1731 E DIVISION, ARLINGTON | GASOLINE | 12/01/87 | 2B , 3 | E,Q | |
| FINA OIL & CHEMICAL CO | 091648 | HWY 377, WATAUGA | GASOLINE | 2/01/88 | 2 , 5 | E,Q | |
| FINA OIL & CHEMICAL CO | 091875 | 2501 EPHRIHAM, FT WORTH | GASOLINE | 5/15/88 | 2 , 3 | E,Q | |

TABLE 1
GROUND WATER CONTAMINATION CASE DESCRIPTIONS BY COUNTY
TEXAS WATER COMMISSION

| NEW FILE CASES NAME | FILE NUMBER | LOCATION | CONTAMINATION DESCRIPTION | DATE | ENFORCEMENT STATUS | DATA QUALITY | HB 938 |
|-------------------------------|----------------|--|------------------------------|----------|-----------------------|-----------------|--------|
| ----- | | | | | | | |
| TARRANT | | | | | | | |
| PST | | | | | | | |
| * FINA OIL & CHEMICAL CO | 091972 | 5617 MCCART, FT WORTH | GASOLINE | 6/16/88 | 2 , 3 | E,Q | |
| FINA OIL & CHEMICAL CO | 092084 | 1801 E PIONEER PKWY, ARLINGTON | GASOLINE | 6/29/88 | 2 , 3 | E,Q | |
| FINA OIL & CHEMICAL CO | 092170 | 2109 W DIVISION, ARLINGTON | GASOLINE | 9/22/88 | 2 , 4 | E,Q | |
| FINA OIL & CHEMICAL CO | 092208 | 3501 HARWOOD RD, BEDFORD | GASOLINE | 10/13/88 | 2 , 4 | E,Q | |
| FINA OIL & CHEMICAL CO | 093993 | 414 N UNIVERSITY, FT WORTH | GASOLINE | 10/09/89 | 1 , 1A | E,Q | |
| FINA OIL & CHEMICAL CO | 094007 | 5300 BRENTWOOD STAIR RD, FT WORTH | GASOLINE | 10/26/89 | 2 , 2A | E,Q | |
| FINA OIL & CHEMICAL CO | 094747 | 600 N COLLINS ST, ARLINGTON | GASOLINE | 12/14/89 | 2 , 6 | E,Q | |
| FINA OIL & CHEMICAL CO | 098549 | 417 W EULESS BLVD, EULESS | GASOLINE | 4/08/91 | 2A , 1A | E,Q | |
| * FINA OIL & CHEMICAL CO | 101985 | 1661 PRECINCT LINE RD, HURST | GASOLINE, UNKNOWN | 10/28/91 | 2B , 3 | E,Q | |
| * FINA OIL & CHEMICAL CO | 103409 | 1400 WILLAM D TATE AVE, GRAPEVINE | GASOLINE | 6/10/92 | 2 , 2A | E,Q | |
| FINANCIAL RESOURCE MANAGEMENT | 100128 | W NORTHWEST HWY, DALLAS | GASOLINE | 9/06/91 | 2 , 6 | E,Q | |
| FOX RENTAL CO | 100929 | 4015 HWY 157, EULESS | DIESEL | 11/19/91 | 2A , 1A | E,Q | |
| FRMI | 101745 | 2919 E ROSEDALE, FT WORTH | UNKNOWN | 2/04/92 | 2A , 1A | E,Q | |
| FT WORTH CITY OF | 095012 | 2500 BRENNAN, FT WORTH | GASOLINE | 1/18/90 | 2 , 3 | E,Q | |
| FT WORTH CITY OF | 095616 | 2901 CRESTLINE RD | | 5/16/90 | 2 , 2B | E,Q | |
| FT WORTH CITY OF | 098875 | 3409 HARLEY ST, FT WORTH | GASOLINE, WASTE OIL | 4/10/91 | 2 , 3 | E,Q | |
| FT WORTH CITY OF | 099503 | 2201 W DAGGETT ST, FT WORTH | UNKNOWN | 7/11/91 | 2A , 2A | E,Q | |
| * FT WORTH CITY OF | 103643 | 1013 CHERRY ST, FT WORTH | GASOLINE | 6/15/92 | 2A , 1A | E,Q | |
| * FT WORTH CITY OF | 104539 | 2201 W DOGGETT ST, FT WORTH | DIESEL, KEROSENE | 8/26/92 | 2A , 1A | E,Q | |
| FT WORTH ISD | 091516 | 6300 WICHITA, FT WORTH | GASOLINE, DIESEL | 11/03/87 | 2 , 3 | E,Q | |
| FT WORTH ISD | 093944 | 2808 TILLAR ST, FT WORTH | GASOLINE | 10/23/89 | 2 , 2A | E,Q | |
| FT WORTH ISD | 094518 | 215 NE 14TH ST, FT WORTH | GASOLINE | 1/08/90 | 2 , 3 | E,Q | |
| * FUQUA INDUSTRIES INC | 099347 | 5000 SOUTH FWY, FT WORTH | UNKNOWN | 6/24/91 | 1 , 1A | E,Q | |
| * GANTGES DON | 102760 | 2005 S GREAT SOUTHWEST PKWY, GRAND PRAIRIE | DIESEL | 4/22/92 | 2A , 1A | E,Q | |
| GENERAL MOTORS CORP | 092803 | 2525 E ABRAM ST, ARLINGTON | DIESEL | 4/04/89 | 2 , 5 | E,Q | |
| * GENICO DISTRIBUTORS INC | 103488 | 2205 W AIRPORT FWY, EULESS | GASOLINE | 6/16/92 | 2A , 1A | E,Q | |
| GLIDEWELL BENNY | 091187 | 250 S MAIN ST, KELLER | GASOLINE | 12/18/86 | 2A , 1A | E,Q | |
| GOOD LUCK OIL CO | 097008 | 311 NORTHSIDE DR, FT WORTH | GASOLINE | 10/16/90 | 2 , 2A | E,Q | |
| * HALDER TRUCKING | 104181 | 1201 E MANSFIELD HWY, FT WORTH | DIESEL | 8/12/92 | 2A , 1A | E,Q | |
| HARRIS OIL COMPANY | 094993 | 100 FOREST HILL DR, EVERMAN | GASOLINE | 12/11/89 | 2 , 2A | E,Q | |
| HAYES LEASING CO INC | 091282 | AVIS FACILITY, DFW AIRPORT | GASOLINE | 3/26/87 | 2 , 2A | E,Q | |
| HERMAN SMITH & CO | 097420 | 4212 COLLEYVILLE BLVD, COLLEYVILLE | GASOLINE, CHEMICAL | 9/20/90 | 2 , 2A | E,Q | |
| * HOLDER BILL | 106220 | 4413 TRAIL LAKE DR, FT WORTH | GASOLINE | 2/16/93 | 1 , 1A | E,Q | |
| HOLLAND OIL COMPANY | 094746 | 2525 28TH, FT WORTH | DIESEL | 12/22/89 | 1 , 1A | E,Q | |
| HYDER ELTON M JR | 101274 | 901 E ABRAMS, ARLINGTON | GASOLINE, WASTE OIL | 12/18/91 | 2A , 2A | E,Q | |

TABLE 1
GROUND WATER CONTAMINATION CASE DESCRIPTIONS BY COUNTY
TEXAS WATER COMMISSION

| NEW FILE CASES NAME | FILE NUMBER | LOCATION | CONTAMINATION DESCRIPTION | DATE | ENFORCEMENT STATUS | DATA QUALITY | HB 938 |
|-------------------------------|----------------|-----------------------------------|------------------------------|----------|-----------------------|-----------------|--------|
| TARRANT | | | | | | | |
| PST | | | | | | | |
| J MC OIL/ENTERPRISE LEASE FAC | 095275 | 700 GRAPEVINE HWY | | 4/17/90 | 2, 2B | E,Q | |
| J-MC OIL CO | 101004 | 901 N COOPER ST, ARLINGTON | GASOLINE | 11/26/91 | 5B, 1A | E,Q | |
| JAMES PAISLEY | 091432 | 5151 E LANCASTER, FT WORTH | GASOLINE | 8/24/87 | 2, 3 | E,Q | |
| JOHN T KING INVESTMENTS | 092745 | 201 N CENTER ST, ARLINGTON | GASOLINE | 3/08/89 | 2, 3 | E,Q | |
| JUSTIN BOOT CO | 094581 | 204 S JENNINGS, FT WORTH | WASTE OIL, GASOLINE | 1/03/90 | 2, 5 | E,Q | |
| KATHERINE CALLOWAY | 097642 | 7750 HWY 26, NORTH RICHLAND HILLS | GASOLINE | 1/03/91 | 2, 2A | E,Q | |
| KAYO OIL CO | 098410 | 1104 OAK GROVE RD, FT WORTH | GASOLINE | 3/15/91 | 2, 5 | E,Q | |
| KELLER JACK | 098945 | N COLLINS, ARLINGTON | GASOLINE | 5/06/91 | 2, 2A | E,Q | |
| KELLY MCKNIGHT WRECKER | 092580 | 1108 HARRISON, ARLINGTON | GASOLINE | 2/01/89 | 2, 3 | E,Q | |
| LEON LUND COMPANY INC. | 099032 | 1501 S COOPER, ARLINGTON | GASOLINE | 5/14/91 | 2, 5 | E,Q | |
| LOFLAND CORP | 096046 | 2400 NE 36TH ST, FT WORTH | GASOLINE, DIESEL | 4/19/90 | 2, 4 | E,Q | |
| LONESTAR ELECTRIC COMPANY | 094291 | 2008 W 5TH ST, FT WORTH | GASOLINE | 11/09/89 | 2A, 2A | E,Q | |
| * LOUIS MCCRORY | 096842 | 1712 N SYLVANIA, FT WORTH | GASOLINE | 9/10/90 | 1, 1A | E,Q | |
| LOVE HOUSTON | 101777 | 617 N RETTA | | 2/07/92 | 2A, 2B | E,Q | |
| * MANFOR INC | 103861 | 2117 W DIVISION ST, ARLINGTON | GASOLINE | 7/15/92 | 2A, 2A | E,Q | |
| MANSFIELD ISD | 100015 | 1400 COUNTRY CLUB RD, MANSFIELD | HYDR FLUID | 8/23/91 | 2, 4 | E,Q | |
| MANVILLE SALES CORP | 094756 | 2222 W 5TH ST, FT WORTH | GASOLINE | 12/22/90 | 1, 1A | E,Q | |
| MAPCO INC | 092766 | 3451 MANSFIELD HWY, FT WORTH | GASOLINE | 12/23/89 | 2, 2A | E,Q | |
| * MARTI GEORGE | 102773 | 1400 RENDON RD, FT WORTH | GASOLINE | 4/22/92 | 2A, 2A | E,Q | |
| * MCDONALD TERRY | 105531 | 800 S CHERRY LN, WHITE SETTLEMENT | GASOLINE | 11/30/92 | 1, 1A | E,Q | |
| MCMAHAN OIL CO | 091765 | 2526 SW LOOP 820, FT WORTH | GASOLINE | 3/25/88 | 2, 2A | E,Q | |
| MEADOWBROOK NATIONAL BANK | 102027 | 5301 SUN VALLEY DR | | 12/04/91 | 2A, 2B | E,Q | |
| * METZGER DAIRIES INC | 102995 | 5112 S COOPER, ARLINGTON | GASOLINE | 5/05/92 | 2, 2A | E,Q | |
| MIKES FINA & CAR CARE | 091191 | 3600 N BEACH, HALTOM CITY | | 12/17/86 | 2A, 1A | E,Q | |
| MILLER BREWING | 092531 | 6600 WILL ROGERS BLVD | | 12/20/88 | 2, 2B | E,Q | |
| MOBIL OIL CORP | 091202 | 2601 E PARK ROW, ARLINGTON | GASOLINE | 12/29/86 | 2, 5 | E,Q | |
| MOBIL OIL CORP | 091388 | 1920 COLLINS, ARLINGTON | GASOLINE | 7/15/87 | 2, 3 | E,Q | |
| MOBIL OIL CORP | 092068 | 400 GRAPEVINE HWY, COLLEYVILLE | GASOLINE | 7/19/88 | 2A, 2A | E,Q | |
| MOBIL OIL CORP | 092659 | 1600 W PIONEER RD, ARLINGTON | GASOLINE | 12/30/88 | 2, 5 | E,Q | |
| MOBIL OIL CORP | 093866 | 3044 HEMPHILL ST, FT WORTH | GASOLINE | 10/17/89 | 2, 3 | E,Q | |
| MOBIL OIL CORP | 093891 | 3600 N SYLVANIA AVE, FT WORTH | GASOLINE | 10/17/89 | 2, 2A | E,Q | |
| MOBIL OIL CORP | 096440 | 1000 N COLLINS, ARLINGTON | GASOLINE | 8/01/90 | 2, 5 | E,Q | |
| MOBIL OIL CORP | 097113 | 2749 LAS VEGAS TRL, FT WORTH | GASOLINE | 9/17/90 | 1, 6 | E,Q | |
| MOBIL OIL CORP | 097651 | 2829 BROWN TRL, BEDFORD | GASOLINE | 6/15/86 | 2, 4 | E,Q | |
| MOBIL OIL CORP | 100097 | 3800 S COOPER, ARLINGTON | GASOLINE | 8/30/91 | 2, 3 | E,Q | |

TABLE 1
GROUND WATER CONTAMINATION CASE DESCRIPTIONS BY COUNTY
TEXAS WATER COMMISSION

| NEW FILE CASES NAME | FILE NUMBER | LOCATION | CONTAMINATION DESCRIPTION | DATE | ENFORCEMENT STATUS | DATA QUALITY | HB 938 |
|--------------------------------|----------------|---------------------------------------|------------------------------|----------|-----------------------|-----------------|--------|
| ----- | | | | | | | |
| TARRANT | | | | | | | |
| PST | | | | | | | |
| * MOBIL OIL CORP | 101058 | 6300 CAMP BOWIE, FT WORTH | GASOLINE | 7/17/91 | 2A , 2A | E,Q | |
| * MOBIL OIL CORP | 101879 | 6000 SOUTHWEST BLVD, BENBROOK | GASOLINE | 9/19/91 | 2 , 5 | E,Q | |
| * MOBIL OIL CORP | 102475 | 4821 S FREEWAY, FT WORTH | GASOLINE | 3/27/92 | 2A , 2A | E,Q | |
| * MOBIL OIL CORP | 102477 | 4380 GREEN OAKS, ARLINGTON | GASOLINE, WASTE OIL | 3/26/92 | 2A , 2A | E,Q | |
| * MOBIL OIL CORP | 103831 | SE 8TH, GRAND PRAIRIE | GASOLINE | 7/30/87 | 2 , 2A | E,Q | |
| * MOBIL OIL CORP | 103977 | 2590 E ARKANSAS LN, ARLINGTON | GASOLINE | 6/26/92 | 2 , 4 | E,Q | |
| MONTGOMERY WARD AND COMPANY | 094731 | 2600 W 7TH ST, FT WORTH | DIESEL | 1/30/90 | 2 , 2A | E,Q | |
| MOTHERAL PRINTING COMPANY | 100262 | 510 S MAIN ST, FT WORTH | GASOLINE, CHEMICAL | 9/11/91 | 2 , 3 | E,Q | |
| NATIONAL CAR RENTAL SYSTEM | 091398 | DFW AIRPORT-S. FAC., DALLAS | GASOLINE | 3/06/89 | 2 , 3 | E,Q | |
| NATIONAL CONVENIENCE STORES | 091237 | HWY 114, FT WORTH | GASOLINE | 2/03/87 | 2 , 5 | E,Q | |
| NATIONAL CONVENIENCE STORES | 092613 | 8601 BOAT CLUB, FT WORTH | GASOLINE | 2/09/89 | 2 , 5 | E,Q | |
| NATIONAL CONVENIENCE STORES | 092690 | 3200 E PARK ROW BLVD, ARLINGTON | GASOLINE | 1/11/89 | 2 , 2A | E,Q | |
| NATIONAL CONVENIENCE STORES | 096037 | 2525 BROWN DR, ARLINGTON | GASOLINE | 6/21/90 | 2 , 2A | E,Q | |
| NATIONAL CONVENIENCE STORES | 096113 | 3850 ALTA MESA BLVD, FT WORTH | GASOLINE | 7/06/90 | 2 , 2A | E,Q | |
| NATIONAL CONVENIENCE STORES | 096449 | 6700 CROWLEY RD, FT WORTH | GASOLINE | 10/20/89 | 2A , 2A | E,Q | |
| NATIONAL CONVENIENCE STORES | 097427 | 1700 PRECINCT RD, HURST | GASOLINE | 11/27/90 | 2 , 2A | E,Q | |
| NATIONAL CONVENIENCE STORES | 097907 | 2113 W LONG, FT WORTH | GASOLINE | 9/13/90 | 2 , 6 | E,Q | |
| NATIONAL CONVENIENCE STORES | 100720 | 5251 DAVIS BLVD, NORTH RICHLAND HILLS | GASOLINE | 7/11/91 | 2A , 1A | E,Q | |
| * NATIONAL CONVENIENCE STORES | 104126 | 4400 SOUTHWEST BLVD, FT WORTH | GASOLINE | 7/30/92 | 2A , 1A | E,Q | |
| NATIONAL HEALTHCARE LINEN SER | 096698 | 1340 E BERRY ST, FT WORTH | GASOLINE, DIESEL | 9/11/90 | 2 , 2A | E,Q | |
| NCNB | 098923 | 1305 E ROSEDALE ST, FT WORTH | GASOLINE, WASTE OIL | 4/12/91 | 2A , 2A | E,Q | |
| * NCNB | 099356 | 411 S BALLINGER, FT WORTH | GASOLINE, DIESEL, WASTE OIL | 6/25/91 | 2 , 3 | E,Q | |
| OGDEN ALLIED AVIATION SERVICES | 092041 | W AIRFIELD DR, DFW AIRPORT | JET FUEL | 11/18/87 | 1 , 1A | E,Q | |
| PARROTT OIL CORP | 101923 | 711 SW LOOP 820 | | 2/18/92 | 2A , 2B | E,Q | |
| PEPSI COLA BOTTLING SOUTH | 097512 | 5281 BLUE MOUND RD, FT WORTH | GASOLINE, DIESEL | 7/26/90 | 2 , 3 | E,Q | |
| POST BUZ PONTIAC | 097686 | 1500 W IH 20, ARLINGTON | WASTE OIL | 12/07/90 | 2B , 3 | E,Q | |
| POST KEN | 102104 | 5933 WEDGEWOOD DR | | 3/09/92 | 2A , 2B | E,Q | |
| QUICKWAY GROCERY CO | 091322 | 101 FOREST HILL DR, EVERMAN | | 5/23/87 | 2 , 2A | E,Q | |
| QUICKWAY GROCERY CO | 099001 | 955 WINSOTT PLOVER RD, BENBROOK | GASOLINE | 2/20/91 | 2 , 3 | E,Q | |
| QUIK SAK STORES INC | 091315 | 9605 HWY 199, LAKESIDE | | 4/15/87 | 2 , 3 | E,Q | |
| QUIK SAK STORES INC | 092734 | 6753 E LANCASTER, FT WORTH | GASOLINE | 3/02/89 | 2A , 2A | E,Q | |
| QUIK WAY FOODS OF DALLAS | 093102 | 112 N HENDERSON ST, FT WORTH | UNKNOWN | 5/26/89 | 2 , 2A | E,Q | |
| * R S FRAZIER PROPERTIES | 102991 | 1216 E ABRANUS, ARLINGTON | GASOLINE | 5/08/92 | 2A , 2A | E,Q | |
| RACETRAC PETROLEUM INC | 101001 | 6300 E LANCASTER AVE, FT WORTH | GASOLINE | 9/30/91 | 2 , 2A | E,Q | |

TABLE 1
GROUND WATER CONTAMINATION CASE DESCRIPTIONS BY COUNTY
TEXAS WATER COMMISSION

| NEW FILE CASES NAME | FILE NUMBER | LOCATION | CONTAMINATION DESCRIPTION | DATE | ENFORCEMENT STATUS | DATA QUALITY | HB 938 |
|----------------------------------|----------------|-----------------------------------|------------------------------|----------|-----------------------|-----------------|--------|
| TARRANT | | | | | | | |
| PST | | | | | | | |
| RACETRAC PETROLEUM INC | 101379 | 8535 S HWY 377, BENBROOK | GASOLINE | 12/18/91 | 5B , 1A | E,Q | |
| RHINE KENNETH | 092213 | 500 N STEWART ST, AZLE | GASOLINE | 10/10/88 | 5B , 2A | E,Q | |
| RIDER JEAN | 091686 | 101 SOUTHEAST PKWY, AZLE | GASOLINE | 2/19/88 | 5B , 6 | E,Q | |
| ROLLINS LEASING CORP | 099457 | 3120 E AVE E, ARLINGTON | GASOLINE | 6/12/91 | 2A , 1A | E,Q | |
| RUTHARDT HERMAN | 101819 | 8704 S HWY 377, BENBROOK | GASOLINE | 2/07/92 | 2A , 1A | E,Q | |
| RYDER TRUCK RENTAL INC | 091954 | 837 109TH ST, ARLINGTON | DIESEL | 6/09/88 | 2 , 3 | E,Q | |
| RYDER TRUCK RENTAL INC | 092597 | 1315 RIVERSIDE DR, FT WORTH | DIESEL | 2/08/91 | 2 , 3 | E,Q | |
| RYDER TRUCK RENTAL INC | 097442 | 4712 SOUTH FWY, FT WORTH | DIESEL | 11/30/90 | 2A , 2A | E,Q | |
| SAM QADDURA | 093082 | 3417 HORN ST., FT WORTH | GASOLINE | 5/25/89 | 2A , 1A | E,Q | |
| * SELLERS JUDY | 104498 | 825 N MAIN ST, FT WORTH | GASOLINE, WASTE OIL | 9/02/92 | 2A , 2A | E,Q | |
| SHELL OIL CO | 091201 | 900 E DIVISION ST, ARLINGTON | | 12/12/86 | 2 , 2A | E,Q | |
| SHELL OIL CO | 091937 | 700 W ABRAM, ARLINGTON | GASOLINE | 5/31/88 | 2 , 2A | E,Q | |
| SHELL OIL CO | 093698 | 1513 BROWN TRAIL, BEDFORD | GASOLINE | 8/23/89 | 2 , 2A | E,Q | |
| SHELL OIL CO | 098103 | HWY 360, ARLINGTON | GASOLINE | 2/25/91 | 2 , 2A | E,Q | |
| SIX FLAGS OVER TEXAS | 093165 | 2201 ROAD TO SIX FLAGS, ARLINGTON | DIESEL, GASOLINE | 5/30/89 | 2 , 4 | E,Q | |
| SIX FLAGS OVER TEXAS | 095120 | 2201 ROAD TO SIX FLAGS, ARLINGTON | GASOLINE | 2/16/90 | 2 , 2A | E,Q | |
| SMITHSON, RONNIE | 092029 | 3525 ALTA MERE, FT WORTH | GASOLINE | 7/26/88 | 2A , 1A | E,Q | |
| SNAPPY JACKS, INC. | 091451 | HWY 287, MANSFIELD | DIESEL | 9/09/87 | 2 , 2A | E,Q | |
| SOUTHLAND CORPORATION | 091266 | 600 PIPELINE, HURST | GASOLINE | 3/09/87 | 2 , 2A | E,Q | |
| SOUTHLAND CORPORATION | 091311 | 2420 MARKET, FT WORTH | | 5/20/87 | 2 , 5 | E,Q | |
| * SOUTHLAND CORPORATION | 091329 | 5700 CALLOWAY, FT WORTH | | 5/21/87 | 2 , 5 | E,Q | |
| SOUTHLAND CORPORATION | 092120 | 1827 E PARK ROW DR, ARLINGTON | GASOLINE | 9/07/88 | 2 , 3 | E,Q | |
| SOUTHLAND CORPORATION | 093287 | 2823 BROWN, BEDFORD | GASOLINE | 7/05/89 | 2 , 2A | E,Q | |
| SOUTHLAND CORPORATION | 093687 | 1622 HEMPHILL, FT WORTH | GASOLINE | 8/22/89 | 2 , 2A | E,Q | |
| SOUTHLAND CORPORATION | 094006 | 2900 BROWN TRL, BEDFORD | GASOLINE | 10/16/89 | 2 , 2A | E,Q | |
| SOUTHLAND CORPORATION | 095003 | 6800 OLD CLEBURNE RD, FT WORTH | GASOLINE | 2/27/90 | 2A , 2A | E,Q | |
| SOUTHLAND CORPORATION | 095956 | 2300 W GREEN OAKS, ARLINGTON | GASOLINE | 6/01/90 | 2 , 2A | E,Q | |
| SOUTHLAND CORPORATION | 097567 | 5100 BROADWAY, HALTOM CITY | GASOLINE | 12/17/90 | 2 , 2A | E,Q | |
| * SOUTHLAND CORPORATION | 102474 | 1900 E ABRAMS, ARLINGTON | GASOLINE | 3/31/92 | 2A , 2A | E,Q | |
| * SOUTHLAND CORPORATION | 103469 | 1016 E BROAD ST, MANSFIELD | GASOLINE | 12/13/91 | 5B , 1A | E,Q | |
| * SOUTHWESTERN BELL TELEPHONE CO | 100428 | 1015 HARRISON ST, ARLINGTON | GASOLINE | 10/04/91 | 2 , 2A | E,Q | |
| * SOUTHWESTERN BELL TELEPHONE CO | 102673 | 312 W ABRAMS, ARLINGTON | GASOLINE | 4/13/92 | 2A , 2A | E,Q | |
| STAFFORD-LOWDEN | 101629 | 4000 LUBBOCK AVE, FT WORTH | GASOLINE | 1/24/92 | 2A , 2A | E,Q | |
| STAR ENTERPRISE | 091185 | 6550 FOREST HILL DR, FOREST HILL | GASOLINE | 12/05/86 | 2 , 4 | E,Q | |
| STAR ENTERPRISE | 091671 | 901 E PARK ROW, ARLINGTON | GASOLINE | 1/12/88 | 2 , 4 | E,Q | |

TABLE 1
GROUND WATER CONTAMINATION CASE DESCRIPTIONS BY COUNTY
TEXAS WATER COMMISSION

| NEW FILE | FILE | LOCATION | CONTAMINATION | DATE | ENFORCEMENT | DATA | HB 938 |
|------------|--------------------------------|----------|--------------------------------|------------------|-------------|---------|--------|
| CASES NAME | NUMBER | | DESCRIPTION | | STATUS | QUALITY | |
| ----- | | | | | | | |
| TARRANT | | | | | | | |
| PST | | | | | | | |
| | STAR ENTERPRISE | 092353 | 414 E SEMINARY DR, FT WORTH | GASOLINE | 12/05/88 | 2 , 2A | E,Q |
| | STAR ENTERPRISE | 095523 | 6720 S HULEN, FT WORTH | GASOLINE | 5/11/90 | 2 , 4 | E,Q |
| | STAR ENTERPRISE | 095680 | 1500 S COOPER, ARLINGTON | GASOLINE | 5/02/90 | 2B , 5 | E,Q |
| | STAR ENTERPRISE | 096211 | 4851 SOUTH FWY, FT WORTH | GASOLINE | 6/06/90 | 2A , 2A | E,Q |
| | STAR ENTERPRISE | 096555 | 4500 S BOWEN RD, ARLINGTON | GASOLINE | 8/20/90 | 1 , 6 | E,Q |
| | STAR ENTERPRISE | 097657 | 6734 JACKSBORO HWY, LAKE WORTH | GASOLINE | 12/31/90 | 2A , 2A | E,Q |
| | STAR ENTERPRISE | 098062 | 1527 S UNIVERSITY, FT WORTH | WASTE OIL | 2/22/91 | 2 , 2A | E,Q |
| | STAR ENTERPRISE | 099874 | 1224 OAKLAND BLVD, FT WORTH | WASTE OIL | 10/25/90 | 2B , 5 | E,Q |
| * | STAR ENTERPRISE | 100091 | 4401 GREEN OAKS, ARLINGTON | GASOLINE, DIESEL | 8/26/91 | 2A , 2A | E,Q |
| | STAR ENTERPRISE | 100719 | 1499 PRECINCT LINE RD, HURST | WASTE OIL | 3/29/91 | 2A , 2A | E,Q |
| | STAR ENTERPRISE | 100786 | 3524 S HILLS, FT WORTH | GASOLINE | 10/24/91 | 2A , 1A | E,Q |
| | STAR ENTERPRISE | 100832 | 4500 S BOWEN RD, ARLINGTON | GASOLINE | 10/31/91 | 2 , 2A | E,Q |
| * | STAR ENTERPRISE | 101599 | 1019 N INDUSTRIAL, BEDFORD | GASOLINE | 1/08/92 | 2A , 1A | E,Q |
| | STAR ENTERPRISE | 102092 | 760 W PIPELINE RD, HURST | GASOLINE | 3/06/92 | 2 , 2A | E,Q |
| * | STAR ENTERPRISE | 104902 | 2026 CHERRY LN, FT WORTH | WASTE OIL | 8/29/89 | 2A , 2A | E,Q |
| * | STAR ENTERPRISE | 104980 | 1908 YUCCA, FT WORTH | GASOLINE | 6/26/91 | 1 , 1A | E,Q |
| | SURGIKOS INC | 093268 | 2500 ARBROOK, ARLINGTON | GASOLINE | 7/05/89 | 2 , 4 | E,Q |
| | SURGIKOS INC | 093314 | 2500 ARBROOK, ARLINGTON | CHEMICAL | 7/05/89 | 2 , 4 | E,Q |
| | TANDY CORPORATION | 092405 | 401 38TH, FT WORTH | CHEMICAL | 11/01/88 | 2 , 2A | E,Q |
| | TANDY CRAFTS INC | 096522 | 1400 EVERMAN PKWY, FT WORTH | GASOLINE, DIESEL | 8/10/90 | 2 , 3 | E,Q |
| | TARRANT COUNTY PRECINCT 4 | 093130 | 601 LONGHORN RD, FT WORTH | DIESEL | 5/31/89 | 2 , 2A | E,Q |
| | TARRANT COUNTY WATER CONTROL D | 101683 | 4300 S EDEN RD | | 1/13/92 | 2A , 2B | E,Q |
| | TENNECO OIL INC | 091393 | 2300 COLLINS, ARLINGTON | GASOLINE | 7/20/87 | 2 , 2A | E,Q |
| | TEXACO MARKETING AND REFINING | 092137 | 900 HWY 360, ARLINGTON | DIESEL | 9/14/88 | 2 , 6 | E,Q |
| | TEXAS INDUSTRIES | 094160 | 9200 KEMP RD, FT WORTH | DIESEL, GASOLINE | 12/08/89 | 2 , 2A | E,Q |
| | THORNTON OIL CORP | 091691 | 4804 SOUTH FWY, FT WORTH | GASOLINE | 2/18/88 | 2A , 2A | E,Q |
| | TMT INC | 096101 | 1901 E ARKANSAS, ARLINGTON | GASOLINE | 6/22/90 | 2A , 2A | E,Q |
| | TOTAL PETROLEUM INC | 093085 | 2432 W DIVISION, ARLINGTON | GASOLINE | 5/25/89 | 2 , 4 | E,Q |
| | TOTAL PETROLEUM INC | 098050 | 500 SAGINAW BLVD, SAGINAW | GASOLINE, DIESEL | 8/28/90 | 2A , 2A | E,Q |
| | TOTAL PETROLEUM INC | 099388 | 1800 S COOPER ST, ARLINGTON | GASOLINE | 6/27/91 | 2 , 2A | E,Q |
| * | TOTAL PETROLEUM INC | 104856 | 5324 E LANCASTER, FT WORTH | GASOLINE | 10/05/92 | 2A , 2A | E,Q |
| | TRI COUNTY ELECTRIC COOP | 096288 | 525 E PRICE ST, KELLER | GASOLINE | 7/18/90 | 2A , 2A | E,Q |
| | TU ELECTRIC | 094607 | 1201 S SYLVANIA, FT WORTH | DIESEL | 11/22/89 | 2 , 2A | E,Q |
| | TX DOT | 101613 | 5501 MCCART, FT WORTH | GASOLINE, DIESEL | 1/22/92 | 2A , 1A | E,Q |
| * | TX DOT | 105891 | 6948 DENTON HWY, WATAUGA | GASOLINE | 1/18/93 | 1 , 1A | E,Q |

TABLE 1
GROUND WATER CONTAMINATION CASE DESCRIPTIONS BY COUNTY
TEXAS WATER COMMISSION

| NEW FILE CASES NAME | FILE NUMBER | LOCATION | CONTAMINATION DESCRIPTION | DATE | ENFORCEMENT STATUS | DATA QUALITY | HB 938 |
|------------------------|----------------|---|--|----------|-----------------------|-----------------|--------|
| TARRANT | | | | | | | |
| PST | | | | | | | |
| | 096667 | 7047 GRAPEVINE HWY, NORTH RICHLAND HILLS | GASOLINE | 4/17/90 | 2A , 1A | E,Q | |
| * | 105973 | 3250 KIMZEY, FT WORTH | DIESEL | 8/20/92 | 1 , 1A | E,Q | |
| | 101789 | 4235 EDISON DR, NORTH RICHLAND HILLS | GASOLINE, DIESEL | 2/04/92 | 1 , 6 | E,Q | |
| * | 105340 | 379 EXCHANGE, ARLINGTON | GASOLINE | 11/13/92 | 1 , 1A | E,Q | |
| | 095266 | W 3RD, ARLINGTON | DIESEL | 3/27/90 | 2 , 2A | E,Q | |
| | 091314 | HWY 199, FT WORTH | | 5/15/87 | 5B , 2A | E,Q | |
| | 091319 | 780 BEDFORD, HURST | | 5/14/87 | 1 , 6 | E,Q | |
| | 091442 | GTE MANHOLE, AZLE | GASOLINE | 8/27/87 | 5B , 6 | E,Q | |
| | 091749 | N SYLVANIA, FT WORTH | GASOLINE | 5/01/87 | 5B , 1A | E,Q | |
| | 097640 | 2056 HWY 157, MANSFIELD | UNKNOWN | 12/07/90 | 2A , 2A | E,Q | |
| | 098752 | 5600 DAVIS BLVD, NORTH RICHLAND HILLS | GASOLINE | 4/25/91 | 1 , 1A | E,Q | |
| | 101351 | 6700 BRENTWOOD STAIR RD, FT WORTH | GASOLINE, DIESEL | 12/02/91 | 2A , 1A | E,Q | |
| * | 105999 | E RANDOL MILL, ARLINGTON | GASOLINE | 1/20/93 | 1 , 1A | E,Q | |
| | 098341 | 2501 N AYERS, FT WORTH | UNKNOWN | 3/22/91 | 2A , 1A | E,Q | |
| | 095220 | B ST-SPOT 35, CARSWELL AFB | JET FUEL | 3/06/90 | 2 , 2A | E,Q | |
| * | 104484 | BLDG 4170, FT WORTH | JET FUEL | 9/01/92 | 2A , 6 | E,Q | |
| * | 104524 | BLDG 1518, CARSWELL AFB | GASOLINE | 9/02/92 | 2A , 1A | E,Q | |
| * | 104819 | BLDG 1170, CARSWELL AFB | JET FUEL | 10/02/92 | 2A , 1A | E,Q | |
| | 094748 | 901 E DIVISION, ARLINGTON | GASOLINE | 1/09/90 | 5B , 3 | E,Q | |
| | 095559 | RT 4, BURLESON | GASOLINE | 4/23/90 | 5B , 1A | E,Q | |
| | 099124 | 1409 CHERRY LN, WHITE SETTLEMENT | GASOLINE | 5/30/91 | 2 , 5 | E,Q | |
| | 102024 | 6620 CAMP BOWIE | | 2/28/92 | 1 , 2B | E,Q | |
| | 091842 | 800 W HURST BLVD, HURST | GASOLINE | 4/18/88 | 2 , 3 | E,Q | |
| | 101000 | 2961 W BERRY ST, FT WORTH | GASOLINE | 11/22/91 | 2A , 1A | E,Q | |
| | 102088 | 1204 N MAIN | | 3/06/92 | 2A , 2B | E,Q | |
| | 097415 | 5900 RUFÉ SNOW DR, NORTH RICHLAND HILLS | WASTE OIL | 12/03/90 | 2 , 2A | E,Q | |
| | 097468 | 4233 JANADA, HALTOM CITY | CHEMICAL | 12/06/90 | 2 , 3 | E,Q | |
| | 095281 | 2413 NE 28TH ST, FT WORTH | GASOLINE | 4/17/90 | 1 , 1A | E,Q | |
| TAYLOR | | | | | | | |
| FOD | | | | | | | |
| | | 8 MILES WEST OF TYE ON SOUTH SIDE OF HWY 20 | BENZENE, TOLUENE, XYLENE | 2/04/88 | 2 , 2 | E,Q,V,2,3 | |
| IHW | | | | | | | |
| | 33588 | 102 MARKET STREET, TYE | HYDROCARBONS, CHLORINATED ORGANICS, TPH, VOC'S | 11/07/88 | 0 , 3 | E,Q,V,2 | |
| | 64003 | 96CSG/DEEV DYESS AFB, ABILENE | ORGANICS | 2/11/88 | 3A , 2A | E,Q,V,2 | |

TABLE 1
GROUND WATER CONTAMINATION CASE DESCRIPTIONS BY COUNTY
TEXAS WATER COMMISSION

| NEW FILE | FILE | FILE | CONTAMINATION | ENFORCEMENT | DATA | | |
|------------|--------------------------------|----------|------------------------------|-----------------------------|----------|---------|--------|
| CASES NAME | NUMBER | LOCATION | DESCRIPTION | DATE | STATUS | QUALITY | HB 938 |
| ----- | | | | | | | |
| TAYLOR | | | | | | | |
| | IHW | | | | | | |
| * | USAF-DYESS | 64003 | HWY 227 AND HWY 84, ABILENE | HYDROCARBONS | 1/15/89 | 3A , 2 | E |
| | PST | | | | | | |
| | ABILENE AERO | 093541 | ABILENE MUNICIPAL, ABILENE | JET FUEL | 8/22/89 | 2 , 3 | E,Q |
| | ABILENE CITY OF | 094206 | 898 SANDY, ABILENE | GASOLINE | 12/05/89 | 2B , 3 | E,Q |
| | ABILENE STATE SCHOOL | 091468 | S 24TH, ABILENE | GASOLINE | 9/22/87 | 2 , 2A | E,Q |
| | ACCO FEEDS INC | 095538 | 774 CHINA ST, ABILENE | DIESEL | 5/02/90 | 2 , 2A | E,Q |
| | AFCO | 092097 | 641 TREADWAY, ABILENE | GASOLINE | 8/16/88 | 2 , 4 | E,Q |
| | AFCO | 092131 | 2450 S 14TH ST, ABILENE | GASOLINE | 8/30/88 | 2 , 4 | E,Q |
| | AFCO | 092243 | 3303 S 14TH ST, ABILENE | GASOLINE | 9/28/88 | 5B , 3 | E,Q |
| | AUTOFUEL CO | 097903 | 3301 S 1ST ST, ABILENE | GASOLINE | 1/22/91 | 2 , 3 | E,Q |
| * | B J SERVICES | 104384 | E HWY 351, ABILENE | GASOLINE | 8/14/92 | 2A , 1A | E,Q |
| | BANDAG INC R & D CENTER | 096116 | FM 18, ABILENE | DIESEL | | 2D , 4 | E,Q |
| | BIG THREE INDUSTRIES INC | 093645 | 3132 HWY 80 | | 9/12/89 | 2 , 2B | E,Q |
| | BOB LLOYD L P GAS CO | 092430 | 3102 14TH, ABILENE | GASOLINE | 12/15/88 | 2A , 2A | E,Q |
| | BOB LOYD L P GAS CO | 097238 | 1941 S TREADAWAY, ABILENE | GASOLINE, DIESEL, WASTE OIL | 10/12/90 | 5B , 1A | E,Q |
| | BONNET RESOURCES CORP | 097868 | 1300 S CLACK ST, ABILENE | GASOLINE, DIESEL | 1/30/91 | 2 , 5 | E,Q |
| | BONNET RESOURCES CORP | 098066 | IH 20, ABILENE | GASOLINE, DIESEL | 2/21/91 | 1 , 1A | E,Q |
| | CARROLL PAUL WELDING SUPPLY IN | 098836 | 1018 MESQUITE, ABILENE | GASOLINE | 3/08/91 | 1 , 1A | E,Q |
| | CENTRAL FREIGHT LINES | 092151 | 1101 S CHERRY ST, ABILENE | GASOLINE | 9/23/88 | 2B , 3 | E,Q |
| | CORLEY VIC | 098781 | JUDGE ELY, ABILENE | WASTE OIL | 12/14/90 | 2A , 1A | E,Q |
| | CULLEM COMPANIES INC | 095543 | 800 ALMOND ST, ABILENE | GASOLINE, OTHER | 5/15/90 | 2 , 5 | E,Q |
| | DEAN FOODS | 094067 | 131 DANVILLE, ABILENE | GASOLINE | 10/25/89 | 1 , 1A | E,Q |
| | DOWELL SCHLUMBERGER INC | 094073 | 102 MARKET ST, TYE | GASOLINE | 10/30/89 | 2 , 2A | E,Q |
| | DRESSER INDUSTRIES INC | 093390 | 4101 SAYLES BLVD, ABILENE | GASOLINE | 7/28/89 | 2 , 5 | E,Q |
| | ELMWOOD MEMORIAL PARK | 094787 | S HWY 277, ABILENE | GASOLINE | 1/24/90 | 2 , 3 | E,Q |
| | EMRO MARKETING COMPANY | 092728 | IH 20, ABILENE | UNKNOWN | 12/08/88 | 2A , 2A | E,Q |
| | EXXON COMPANY USA | 093433 | 4202 BUFFALO GAP, ABILENE | GASOLINE | 8/07/89 | 2 , 3 | E,Q |
| | EXXON COMPANY USA | 093477 | 4850 14TH, ABILENE | GASOLINE | 8/07/89 | 2 , 4 | E,Q |
| | FINA OIL & CHEMICAL CO | 093967 | 1201 N MOCKINGBIRD, ABILENE | GASOLINE | 9/19/89 | 2 , 2A | E,Q |
| | FINA OIL & CHEMICAL CO | 093992 | 2801 AMBLER, ABILENE | GASOLINE | 1/20/89 | 2 , 4 | E,Q |
| | FINA OIL & CHEMICAL CO | 094397 | IH 20, MERKEL | GASOLINE | 11/29/89 | 2 , 2A | E,Q |
| | FINA OIL & CHEMICAL CO | 096067 | 3630 N 6TH ST, ABILENE | GASOLINE | 9/27/89 | 2A , 2A | E,Q |
| | FINA OIL & CHEMICAL CO | 096602 | 5125 BUFFALO GAP RD, ABILENE | GASOLINE | 7/18/90 | 2 , 4 | E,Q |
| * | FINA OIL & CHEMICAL CO | 099697 | 701 N TREADAWAY, ABILENE | GASOLINE, DIESEL | 7/23/91 | 1 , 1A | E,Q |

TABLE 1
GROUND WATER CONTAMINATION CASE DESCRIPTIONS BY COUNTY
TEXAS WATER COMMISSION

| NEW FILE CASES NAME | FILE NUMBER | LOCATION | CONTAMINATION DESCRIPTION | DATE | ENFORCEMENT STATUS | DATA QUALITY | HB 938 |
|------------------------|--------------------------------|----------|------------------------------|-----------------------------|-----------------------|-----------------|--------|
| ----- | | | | | | | |
| TAYLOR | | | | | | | |
| PST | | | | | | | |
| | FINA OIL & CHEMICAL CO | 100081 | 2609 S 1ST, ABILENE | GASOLINE, DIESEL, WASTE OIL | 9/03/91 | 2, 4 | E,Q |
| * | FINA OIL & CHEMICAL CO | 101088 | 302 BUTTERNUT, ABILENE | GASOLINE | 4/15/92 | 2, 2A | E,Q |
| | GERLACH OIL CO | 098782 | 3299 S 14TH ST, ABILENE | GASOLINE | 4/29/91 | 1, 1A | E,Q |
| | HALEY TRUCKING | 095600 | 4507 PINE ST, ABILENE | DIESEL | 5/15/90 | 2A, 1A | E,Q |
| | HERTZ CORP | 096615 | AIRPORT RD, ABILENE | GASOLINE | 7/31/90 | 2, 2A | E,Q |
| | MCALLISTER OIL COMPANY | 092033 | 3849 N 1ST ST, ABILENE | GASOLINE | 7/06/88 | 2, 2A | E,Q |
| | PASTORAL CARE & COUNSELING CTR | 094368 | 751 HICKORY, ABILENE | GASOLINE | 12/12/89 | 2, 2A | E,Q |
| * | PAUL JOHNSON REALTORS | 102495 | 3009 S 14TH ST, ABILENE | WASTE OIL | 12/13/91 | 5B, 1A | E,Q |
| * | PAUL JOHNSON REALTORS | 102528 | 3009 S 14TH ST, ABILENE | WASTE OIL | 2/25/92 | 5B, 1A | E,Q |
| * | RYDER TRUCK RENTAL INC | 102707 | 3001 E HWY 80, ABILENE | GASOLINE | 4/01/92 | , 6 | E,Q |
| | SKINNYS INC | 091918 | 1034 S JUDGE ELY | | 6/08/88 | 2, 2B | E,Q |
| | SKINNYS INC | 097901 | 2718 N 1ST, ABILENE | GASOLINE | 1/17/91 | 1, 1A | E,Q |
| * | SKINNYS INC | 099690 | 3502 N 6TH, ABILENE | GASOLINE | 7/24/91 | 2, 3 | E,Q |
| | SKINNYS INC | 100226 | 1825 BUTTERNUT, ABILENE | GASOLINE, DIESEL | 8/27/91 | 2A, 6 | E,Q |
| * | SKINNYS INC | 102496 | 1241 GRAPE, ABILENE | GASOLINE | 3/27/92 | 2A, 1A | E,Q |
| * | SKINNYS INC | 104417 | 1925 S 20TH, ABILENE | GASOLINE | 8/24/92 | 2A, 2A | E,Q |
| | SOUTHWEST COCA COLA | 094061 | 2074 N 1ST ST, ABILENE | GASOLINE | 10/02/89 | 2B, 5 | E,Q |
| * | SOUTHWEST COCA COLA | 104359 | 1849 ALBANY HWY, ABILENE | GASOLINE, DIESEL | 8/05/92 | 1, 1A | E,Q |
| | SOUTHWESTERN BELL TELEPHONE CO | 098776 | 2626 POST OAK RD, ABILENE | DIESEL | 2/18/91 | 2, 5 | E,Q |
| | STAR ENTERPRISE | 091470 | 2101 STAMFORD, ABILENE | GASOLINE | 10/01/87 | 2, 2A | E,Q |
| | STAR ENTERPRISE | 091772 | 3101 S 23RD ST, ABILENE | GASOLINE | 3/09/88 | 2, 2A | E,Q |
| | STERN THOMAS | 099951 | 1699 N TREADAWAY | | 8/13/91 | 1, 2B | E,Q |
| | TAYLOR COUNTY | 092846 | 501 OAK ST, ABILENE | GASOLINE | 4/03/89 | 2, 4 | E,Q |
| | TAYLOR COUNTY | 093531 | 801 CHEERY ST, MERKEL | GASOLINE | 8/22/89 | 2, 2A | E,Q |
| | TEXAS NATIONAL GUARD | 095401 | 2542 S 9TH ST, ABILENE | GASOLINE | 4/11/90 | 2A, 1A | E,Q |
| * | TRAMMEL CROW CO | 103989 | 5402 N 1ST, ABILENE | GASOLINE | 3/02/92 | , 6 | E,Q |
| * | TURLEY ENTERPRISES INC | 102444 | 1H 20 RT 4, TYE | GASOLINE | 3/22/92 | 2A, 1A | E,Q |
| | TX DOT | 096526 | 500 CHEVY ST, MERKEL | GASOLINE | 8/08/90 | 2A, 1A | E,Q |
| | UNKNOWN | 091240 | WILLIS, ABILENE | | 7/22/86 | 5B, 1A | E,Q |
| | UNKNOWN | 091310 | 2700 14TH, ABILENE | | 4/06/87 | 5B, 2A | E,Q |
| | US NAVY | 095581 | 1941 S 3RD, ABILENE | GASOLINE | 5/01/90 | 2, 2A | E,Q |
| | W W HAYNES ESTATE | 097007 | 2210 N TREADAWAY, ABILENE | GASOLINE | 10/04/90 | 2A, 2A | E,Q |
| * | WES-T-GO TRUCK STOP | 094065 | 1H 20, TYE | GASOLINE | 11/01/89 | 2A, 1A | E,Q |
| | WEST TEXAS EQUIPMENT CO | 096874 | 3601 S TREADAWAY, ABILENE | GASOLINE, WASTE OIL | 9/24/90 | 2, 5 | E,Q |

TABLE 1
GROUND WATER CONTAMINATION CASE DESCRIPTIONS BY COUNTY
TEXAS WATER COMMISSION

| NEW FILE | FILE | LOCATION | CONTAMINATION | ENFORCEMENT | DATA | HB 938 |
|--------------------------------|---------|---|------------------------|-------------|------------|---------|
| CASES NAME | NUMBER | | DESCRIPTION | DATE | STATUS | QUALITY |
| TAYLOR | | | | | | |
| PST | | | | | | |
| | 091366 | TYE EXIT ON IH20 | | 7/01/87 | 2 , 2B | E,Q |
| * WESTERN MARKETING INC | 102513 | IH 20, TYE | DIESEL | 4/03/92 | 2A , 1A | E,Q |
| WYLIE INC | 091969 | 2550 S CLACK, ABILENE | GASOLINE | 6/14/88 | 2 , 2A | E,Q |
| WYLIE INC | 093107 | 4002 RIDGEMONT DR, ABILENE | GASOLINE | 6/05/89 | 2 , 4 | E,Q |
| TERRY | | | | | | |
| PST | | | | | | |
| AMERADA HESS CORP | 094546 | FM 403, BROWNFIELD | CHEMICAL | 11/02/89 | 2B , 5 | E,Q |
| B E IMPLEMENT | 095186 | HWY 62, BROWNFIELD | WASTE OIL | 3/07/90 | 2 , 3 | E,Q |
| BROWNFIELD CITY OF | 092823 | 721 7TH, BROWNFIELD | DIESEL | 3/27/89 | 2 , 5 | E,Q |
| BROWNFIELD FARMERS COOP | 097865 | 902 W MAIN, BROWNFIELD | GASOLINE | 1/01/91 | 2 , 2A | E,Q |
| EDDINS WALCHER CO | 093383 | 20 FM 2196, TOKIO | GASOLINE | 7/12/89 | 2 , 2A | E,Q |
| FINA OIL & CHEMICAL CO | 091974 | 1106 LUBBOCK, BROWNFIELD | GASOLINE | 5/27/88 | 2 , 4 | E,Q |
| FIRST NATL BANK OF BROWNFIELD | 095608 | 717 SEAGRAVES RD, BROWNFIELD | GASOLINE | 5/09/90 | 1 , 1A | E,Q |
| GRIFFIN OIL CO. | 091140 | HWY 380, BROWNFIELD | | 11/04/86 | 1 , 1A | E,Q |
| GTE OF THE SOUTHWEST | 095084 | 615 CARDWELL ST, BROWNFIELD | GASOLINE | 3/15/90 | 2 , 5 | E,Q |
| HALLIBURTON SERVICES | 099554 | 1301 W WEBB, BROWNFIELD | GASOLINE | 6/17/91 | 2 , 2A | E,Q |
| JIM REED 66 INC | 096743 | 1401 W MAIN, BROWNFIELD | GASOLINE, DIESEL | | 2A , 2A | E,Q |
| MASON OIL CO | 095195 | 1406 LUBBOCK RD, BROWNFIELD | GASOLINE | 3/26/90 | 2 , 2A | E,Q |
| MOORE JOSEPH C | 093467 | 600 SEAGRAVES, BROWNFIELD | GASOLINE | 8/07/89 | 1 , 1A | E,Q |
| NEAL DAN | 100914 | 303 E 3RD ST, WELLMAN | GASOLINE | 11/12/91 | 2A , 1A | E,Q |
| PENDERGRASS PRODUCERS GIN, INC | 093246 | 205 LOOP 205, WELLMAN | GASOLINE | 6/29/89 | 2A , 2A | E,Q |
| PETTIGREW, TOM C. | 094599 | 101 1ST, BROWNFIELD | GASOLINE | 1/24/90 | 2 , 2A | E,Q |
| UNION ISD | 096767 | 1067 FM 1067, BROWNFIELD | GASOLINE | 8/28/90 | 1 , 1A | E,Q |
| WELLMAN ISD | 096656 | 5TH, WELLMAN | GASOLINE | 8/28/90 | 2A , 2A | E,Q |
| THROCKMORTON | | | | | | |
| PST | | | | | | |
| THROCKMORTON AG PROD INC | 098671 | 402 N MINTER, THROCKMORTON | GASOLINE | 4/16/91 | 1 , 1A | E,Q |
| TXDOT | 101079 | HWY 380, THROCKMORTON | GASOLINE | 11/21/91 | 2A , 2A | E,Q |
| TITUS | | | | | | |
| EAD | | | | | | |
| T.U. ELECTRIC (MONTICELLO) | WQ01528 | EAST SHORE OF MONTICELLO RESERVOIR @ 1 MILE SOUTH OF F.M.127 AND 5 MILES SOUTHWEST OF MOUNT PLEASANT, TITUS COUNTY, TX. | SELENIUM, COPPER, IRON | 1/01/80 | 3A,B , 4,5 | E,Q,V |
| IHW | | | | | | |
| TU ELECTRIC - MONTICELLO | 30081 | 6 MI S OF MT. PLEASANT | SULFATES, SELENIUM | 1/30/87 | 1B , 2A | E,Q |

TABLE 1
GROUND WATER CONTAMINATION CASE DESCRIPTIONS BY COUNTY
TEXAS WATER COMMISSION

| NEW FILE | FILE | LOCATION | CONTAMINATION | DATE | ENFORCEMENT | DATA | HB 938 |
|---|---------|---|---|----------|-------------|---------|--------|
| CASES NAME | NUMBER | | DESCRIPTION | | STATUS | QUALITY | |
| ----- | | | | | | | |
| TITUS | | | | | | | |
| PST | | | | | | | |
| EXXON COMPANY USA | 093225 | IH 30, MT PLEASANT | WASTE OIL | 6/27/89 | 2 , 4 | E,Q | |
| MORRISON PRODUCTS CO INC | 094156 | 201 W 16TH ST, MT PLEASANT | GASOLINE | 12/07/89 | 2 , 3 | E,Q | |
| MT PLEASANT CITY OF | 095783 | 402 N WASHINGTON, MT PLEASANT | GASOLINE | 5/21/90 | 2 , 2A | E,Q | |
| MT PLEASANT CITY OF | 096924 | 1412 N WASHINGTON, MT PLEASANT | GASOLINE, DIESEL, WASTE OIL | 10/10/90 | 2A , 2A | E,Q | |
| TEXAS UTILITIES MINING COMPANY | 101688 | PO BOX 1636 | | 8/21/91 | 2 , 2B | E,Q | |
| * TU ELECTRIC | 105723 | FM 127, MT PLEASANT | GASOLINE | 12/31/92 | 1 , 1A | E,Q | |
| TOM GREEN | | | | | | | |
| EAD | | | | | | | |
| * J & J DAIRY | | 7613 DUCKWORTH ROAD, SAN ANGELO | NITRATE | 6/09/92 | 1A , 2A | E | |
| SAN ANGELO BY-PRODUCTS COMPANY | WQ01594 | FM 380 APPROXIMATELY 7.5 MILES EAST OF SAN ANGELO, TOM GREEN COUNTY, TX. | NITRATE, AMMONIA, SULFATE, CHLORIDE, AND TOTAL DISSOLVED SOLIDS | 1/01/78 | 3A,B , 5 | E,Q,V | |
| IHW | | | | | | | |
| ETHICON, INC. | 31078 | HWY 67 & VERIBEST RD, SAN ANGELO | TCE, PCE, MEK, TOLUENE, XYLENE | 6/19/86 | 2B , 5 | E,Q,V,2 | |
| GOODFELLOW AFB | 64004 | 3480 ABG/DEV GOODFELLOW AFB, SAN ANGELO | ARSENIC, TRICHLOROETHENE, CHLOROFORM, CARBON TET., PETROLEUM HYDROCARBONS | 8/12/88 | 0 , 3 | E | |
| SAN ANGELO ELECTRIC SERVICE | 30188 | 926 PULLIAM ST., SAN ANGELO | PCB'S | | 2C , 2A | E,Q,V,1 | |
| TEXAS DEPT OF TRANS - SAN ANGELO (1) | 64138 | LOOP 306 & KNICKERBOCKER ROAD, SAN ANGELO | BENZENE, TOLUENE, XYLENE, ETH YL BENZENE, METHYLENE CHLORIDE | 9/17/91 | 3B , 2A,2 | E,Q,V,2 | |
| WENDLAND MANUFACTURING | 39150 | 601 W. 11TH ST., SAN ANGELO | CHROMIUM | 4/22/91 | 3 , 3 | E,Q,V,2 | |
| PST | | | | | | | |
| AUDIE JETTON (WITH ECHO PUMP) | 096771 | 1906 HOWARD ST, SAN ANGELO | GASOLINE | 9/07/90 | 2 , 2A | E,Q | |
| C & W ENTERPRISES INC | 096351 | N HWY 87, GRAPE CREEK | GASOLINE | 2/26/90 | 2 , 2A | E,Q | |
| CIRCLE K CORP | 092848 | RT 8, GRAPE CREEK | GASOLINE | 4/04/89 | 2 , 3 | E,Q | |
| * CIRCLE K CORP | 103340 | 4321 SOUTHWEST BLVD, SAN ANGELO | GASOLINE | 5/25/92 | 2A , 2A | E,Q | |
| * CRALLE STRATTON | 102497 | 3501 ARDEN RD, SAN ANGELO | GASOLINE | 3/17/92 | 5B , 1A | E,Q | |
| DARLING-DELAWARE CO INC | 096875 | 8394 FM 380, SAN ANGELO | GASOLINE, DIESEL | 9/19/90 | 2 , 4 | E,Q | |
| GEVERAL BEVERAGE OF TEXAS | 094064 | 1023 FOSTER RD, SAN ANGELO | GASOLINE | 10/31/89 | 2 , 3 | E,Q | |
| * GOODYEAR TIRE | 104545 | 2919 LOOP 206, SAN ANGELO | HYDR FLUID | 8/11/92 | 2A , 1A | E,Q | |
| * GTE OF THE SOUTHWEST | 102852 | 2010 LOOP 306, SAN ANGELO | WASTE OIL | | 2A , 1A | E,Q | |
| JONES JOHN W | 092599 | 2013 N BRYANT BLVD, SAN ANGELO | GASOLINE | 1/02/89 | 2 , 4 | E,Q | |

TABLE 1
GROUND WATER CONTAMINATION CASE DESCRIPTIONS BY COUNTY
TEXAS WATER COMMISSION

| NEW FILE | FILE | LOCATION | CONTAMINATION | ENFORCEMENT | DATA | |
|-------------------------------|--------|-----------------------------------|---|-------------|---------|---------|
| CASES NAME | NUMBER | | DESCRIPTION | DATE | STATUS | QUALITY |
| | | | | | | HB 938 |
| TOM GREEN | | | | | | |
| PST | | | | | | |
| MAPCO INC | 092124 | 2330 SHERWOOD, SAN ANGELO | UNKNOWN | 9/06/88 | 2 , 5 | E,Q |
| RANDALL MOTORS INC. | 092576 | 801 AVE N, SAN ANGELO | GASOLINE | 1/30/89 | 2 , 3 | E,Q |
| * RANGER AVIATION ENTERPRISES | 103804 | 8802 HANGER RD, SAN ANGELO | AV-GAS | 6/02/92 | 2A , 1A | E,Q |
| REGAL OIL INC | 091060 | 2441 COLLEGE HILLS, SAN ANGELO | GASOLINE | 2/04/86 | 2 , 5 | E,Q |
| REGAL OIL INC | 093391 | 1313 N BRYANT BLVD, SAN ANGELO | GASOLINE | 7/28/89 | 2 , 2A | E,Q |
| REGAL OIL INC | 095974 | 3302 KNICKERBOCKER, SAN ANGELO | GASOLINE | 6/18/90 | 2A , 2A | E,Q |
| REGAL OIL INC | 099660 | 3334 KNICKERBOCKER RD, SAN ANGELO | GASOLINE | 1/10/91 | 2 , 3 | E,Q |
| * SAN ANGELO BY PRODUCTS | 104438 | 8 MI EAST, VERIBEST | DIESEL | 8/28/92 | 2 , 2A | E,Q |
| SAN ANGELO CITY OF | 096350 | MATHIS FIELD, SAN ANGELO | JET FUEL, GASOLINE | 11/28/89 | 2 , 4 | E,Q |
| SAN ANGELO ISD | 093535 | 2030 KNICKERBOCKER, SAN ANGELO | GASOLINE | 8/22/89 | 2 , 5 | E,Q |
| SCHUCH O L | 093646 | 1500 KNICKERBOCKER, SAN ANGELO | GASOLINE | 9/12/89 | 5B , 3 | E,Q |
| SHERWOOD OIL CO | 093686 | MATHIS FIELD, SAN ANGELO | JET FUEL | 9/22/89 | 2 , 6 | E,Q |
| SONORA & OZONA OIL COMPANY | 096056 | 2201 KNICKERBOCKER RD, SAN ANGELO | WASTE OIL | 6/06/90 | 2B , 5 | E,Q |
| SONORA - OZONA OIL CO. | 094066 | 2 N KOENINGHIEM, SAN ANGELO | GASOLINE | 10/23/89 | 2 , 3 | E,Q |
| UNKNOWN | 091273 | UNKNOWN, SAN ANGELO | | 5/10/71 | 5B , 1A | E,Q |
| UNKNOWN | 091485 | 132 N 24TH, SAN ANGELO | GASOLINE | 8/06/87 | 5B , 1A | E,Q |
| UNKNOWN | 092248 | 21 E 19TH, SAN ANGELO | GASOLINE | 10/10/88 | 2 , 2A | E,Q |
| UNKNOWN | 093750 | 7646 VIOLET, GRAPE CREEK | GASOLINE | 5/01/89 | 5B , 3 | E,Q |
| UNKNOWN | 096997 | BOX 302, CHRISTOVAL | UNKNOWN | 10/10/90 | 5B , 1A | E,Q |
| * UNKNOWN | 103731 | 19TH & N CHADBOURNE, SAN ANGELO | GASOLINE | 6/04/92 | 5B , 1A | E,Q |
| WANIER LESLIE | 094571 | 125 N MAIN, SAN ANGELO | GASOLINE | 12/19/89 | 2A , 1A | E,Q |
| * WESTERN MARKETING INC | 099780 | 712 N CHADBOURNE, SAN ANGELO | GASOLINE | 7/27/92 | 2A , 1A | E,Q |
| TRAVIS | | | | | | |
| EAD | | | | | | |
| CITY OF AUSTIN | | BARTON SPRINGS | TRACE AMOUNTS OF TETRACHLORETHYLENE | 2/14/89 | 1 , 1 | Q,V,2 |
| IHW | | | | | | |
| AUSTIN COMMUNITY LANDFILL | 00249 | 9708 GILES ROAD, MANOR, AUSTIN | CHROMIUM, FLURIDE,SULFATE, POTASSIUM (DISSOLVED) | 11/05/90 | 1B , 6 | E,Q |
| CASTLEBERRY INST. & AVIONICS | 72995 | 3800 DESSAU RD., AUSTIN | BTEX, TPH | 3/16/90 | 2 , 6 | |
| CHEVRON U.S.A. INC. - AUSTIN | 33442 | 1131 SPRINGDALE RD, AUSTIN | BTEX,TPH | 3/30/87 | 3B , 4 | E,Q |
| TERMINAL | | | | | | |
| CITGO PETROLEUM CORP - AUSTIN | 52092 | 1105 AIRPORT BLVD, AUSTIN | BTEX,TPH | 3/30/87 | 3B , 4 | E,Q |
| TERMINAL | | | | | | |
| COASTAL STATES CRUDE - AUSTIN | 36446 | 1150 JAIN LANE, AUSTIN | BTEX,TPH | 3/30/87 | 3B , 4 | E,Q |

TABLE 1
GROUND WATER CONTAMINATION CASE DESCRIPTIONS BY COUNTY
TEXAS WATER COMMISSION

| NEW FILE CASES NAME | FILE NUMBER | LOCATION | CONTAMINATION DESCRIPTION | DATE | ENFORCEMENT STATUS | DATA QUALITY | HB 938 |
|---------------------------------|----------------|------------------------------------|---|----------|-----------------------|-----------------|--------|
| TRAVIS | | | | | | | |
| IHW | | | | | | | |
| TERMINAL | | | | | | | |
| EXXON CO USA - AUSTIN TERMINAL | 52093 | 1127 SPRINGDALE RD., AUSTIN | BTEX,TPH | 3/30/87 | 3B , 4 | E,Q | |
| GAVLON INDUSTRIES, INC. | 30498 | 9808 S. IH 35, AUSTIN, TX | PAINT SOLVENTS | | 4 , 5 | E,Q,V,2 | |
| IBM | 30576 | 11400 FM 1325, AUSTIN, TX. CP50130 | SOLVENTS | 8/20/86 | 3A , 5 | E,Q,V,2,3 | |
| MOBIL OIL CORP - AUSTIN | 31665 | 1111B SPRINGDALE ROAD | BTEX,TPH | 3/30/87 | 3B , 4 | E,Q | |
| TERMINAL | | | | | | | |
| ROBERTS PEST CONTROL | 39995 | 1800 SOUTH LAMAR | CHLORDANE, TPH, BTEX | 1/01/88 | 3B , 1 | E | |
| STAR ENTERPRISE - AUSTIN | 35845 | 1121 SPRINGDALE RD, AUSTIN | BTEX, TPH | 3/30/87 | 3B , 4 | E,Q | |
| TERMINAL | | | | | | | |
| * TDMHR - AUSTIN STATE HOSPITAL | | WEST 38TH STREET, AUSTIN | HYDROCARBONS | 11/17/89 | 2D , 2A | E,Q,V,1 | |
| TDMHR - TRAVIS STATE SCHOOL | 52034 | 8509 FM 969, AUSTIN | METHYLENE CHLORIDE, BTEX | 7/26/91 | 2C , 2A | E,Q | |
| TEXACO CHEMICAL - AUSTIN LAB | 30688 | 7114 N. LAMAR BLVD, AUSTIN,TX | BRS ETHER,DICOTYL PHTHALATE, TRACE SOLVENTS | 1/01/83 | 2B , 2A | E | |
| TEXAS NUCLEAR (TN TECHNOLOGY) | 31148 | 9101 HIGHWAY 183, AUSTIN | SOLVENTS | 7/20/90 | 1B , 2 | E,Q | |
| USAF - BERGSTROM AFB | 66002 | HWY 71 NEAR DEL VALLE | TCE,CHROMIUM | 7/01/90 | 3B , 2A | V,1 | |
| MSW | | | | | | | |
| CITY OF AUSTIN, MW-4 | PA-360A | | CIS-1,2-DICHLOROETHYLENE, 1,4-DICHLOROBENZENE, ACETONE, BENZENE, TRICHLOROETHYLENE | 10/30/90 | 2 , 3 | E,Q | |
| IBM-ROLM SITE, MW-8,9,10 | -- | | LEAD, CHLOROBENZENE, RADIUM 228, GROSS ALPHA RADIOACTIVITY | 12/04/91 | 0 , 3 | E,Q,V,2 | |
| TRAVIS COUNTY, PIEZOMETERS | PA-684 | | TOTAL ORGANIC CARBON, CHLORIDES, CHEMICAL OXYGEN DEMAND, BIOCHEMICAL OXYGEN DEMAND | 12/31/91 | 2 , 3 | E,Q | |
| PCD | | | | | | | |
| LINCOLN PROPERTIES | | | HYROCARBONS | | 0 , 4 | E,Q,V,2,3 | |
| PST | | | | | | | |
| 3M EE&PC | 098749 | 6801 RIVERPLACE BLVD, AUSTIN | CHEMICAL | 4/24/91 | 2 , 6 | E,Q | |
| ATLAS AIRCRAFT CORPORATION | 091812 | 4231 AIRPORT BLVD, AUSTIN | | 4/15/88 | 2 , 4 | E,Q | |
| AUS TACO | 093370 | 2800 GUADALUPE, AUSTIN | GASOLINE | 7/13/89 | 2 , 1A | E,Q | |
| AUSTIN CITY OF | 094728 | 617 E 3RD ST, AUSTIN | WASTE OIL | 1/22/90 | 2B , 5 | E,Q | |
| * AUSTIN CITY OF | 098302 | 2210 S FM 973, AUSTIN | DIESEL | 2/22/91 | 2 , 4 | E,Q | |

TABLE 1
GROUND WATER CONTAMINATION CASE DESCRIPTIONS BY COUNTY
TEXAS WATER COMMISSION

| NEW FILE CASES NAME | FILE NUMBER | LOCATION | CONTAMINATION DESCRIPTION | DATE | ENFORCEMENT STATUS | DATA QUALITY | HB 938 |
|---------------------------------|----------------|----------------------------------|------------------------------|----------|-----------------------|-----------------|--------|
| ----- | | | | | | | |
| TRAVIS | | | | | | | |
| PST | | | | | | | |
| AUSTIN COUNTRY CLUB | 095952 | 4408 LONG CHAMP DR, AUSTIN | GASOLINE | 5/10/90 | 2, 5 | E,Q | |
| AUSTIN METAL & IRON CO INC | 097147 | 301 SAN MARCOS ST, AUSTIN | GASOLINE | 10/11/90 | 5B, 1A | E,Q | |
| AUSTIN PAVING CO | 099280 | 12112 VOLENTE RD, AUSTIN | DIST FUEL OIL | 11/30/90 | 2, 2A | E,Q | |
| AUSTIN ROOFING SUPPLY INC | 098711 | 9317 MCNEIL RD, AUSTIN | UNKNOWN | 4/11/91 | 2, 5 | E,Q | |
| BLUE BELL CREAMERIES INC | 092884 | 9427 MIDDLE FISKVILLE RD, AUSTIN | GASOLINE | 4/17/89 | 2B, 5 | E,Q | |
| CALHOUN SMITH DISTRIBUTING CO | 091829 | 2453 BASTROP HWY, AUSTIN | GASOLINE | 4/05/88 | 2A, 6 | E,Q | |
| CALHOUN SMITH DISTRIBUTING CO | 091861 | 4514 E MLK, AUSTIN | GASOLINE | 5/02/88 | 2, 2A | E,Q | |
| CALHOUN SMITH DISTRIBUTING CO | 091864 | 9400 N IH 35, AUSTIN | GASOLINE | 5/02/88 | 2, 2A | E,Q | |
| CAPITAL METRO TRANSIT AUTHORITY | 093482 | 505 N PLEASANT VALLEY RD, AUSTIN | UNKNOWN | 8/02/89 | 2, 2A | E,Q | |
| * CAPITOL CITY OIL | 104820 | 6517 W HWY 290, AUSTIN | GASOLINE, DIESEL | 9/24/92 | 5B, 1A | E,Q | |
| CAPPS B R | 100595 | 520 BASTROP HWY, AUSTIN | GASOLINE | 10/22/91 | 1, 1A | E,Q | |
| CAROLINA FREIGHT LINES | 094319 | 8080 PURNELL DR, AUSTIN | DIESEL | 12/20/89 | 2, 2A | E,Q | |
| CASTLEBERRY AVIONICS | 095273 | 3800 DESSAU, AUSTIN | GASOLINE | 3/16/90 | 2D, 2A | E,Q | |
| CENCOR REALTY | 092741 | 10820 RESEARCH BLVD, AUSTIN | WASTE OIL | 3/27/89 | 2, 4 | E,Q | |
| CENTRAL TEXAS EQUIPMENT CO. | 093963 | 127 E RIVERSIDE DR, AUSTIN | GASOLINE | 10/27/89 | 1, 1A | E,Q | |
| CHEVRON USA INC | 092375 | 13466 RESEARCH BLVD, AUSTIN | GASOLINE | 11/15/88 | 2A, 2A | E,Q | |
| CHEVRON USA INC | 092991 | 10947 RESEARCH BLVD, AUSTIN | GASOLINE | 5/19/89 | 2, 4 | E,Q | |
| CHEVRON USA INC | 093212 | 2817 GUADALUPE ST, AUSTIN | GASOLINE | 7/05/89 | 2, 4 | E,Q | |
| CHEVRON USA INC | 093685 | 4400 MANHACA RD, AUSTIN | GASOLINE | 9/29/89 | 2, 2A | E,Q | |
| CHEVRON USA INC | 093880 | 2300 E BEN WHITE BLVD, AUSTIN | GASOLINE | 10/24/89 | 2, 2A | E,Q | |
| * CHEVRON USA INC | 105305 | 30 IH 45, AUSTIN | GASOLINE | 8/21/92 | 1, 1A | E,Q | |
| CIRCLE K CORP | 091010 | 7136 HWY 71, OAK HILL | GASOLINE | 12/01/84 | 2, 4 | E,Q | |
| CIRCLE K CORP | 091218 | HWY 290, OAK HILL | GASOLINE | 2/03/87 | 2, 4 | E,Q | |
| CIRCLE K CORP | 098570 | 3208 E HWY 71, DEL VALLE | GASOLINE | 4/02/91 | 2, 3 | E,Q | |
| * CIRCLE K CORP | 099019 | 7901-A CAMERON RD, AUSTIN | GASOLINE | 5/15/91 | 2A, 2A | E,Q | |
| * CIRCLE K CORP | 104325 | 502 ST ELMO RD, AUSTIN | GASOLINE | 8/13/92 | 2A, 1A | E,Q | |
| DAYWOOD JOE | 101804 | 1900 E 6TH ST | | 2/10/92 | 2A, 2B | E,Q | |
| * DAYWOOD JOE H | 102227 | 3512 N GUADALUPE, AUSTIN | GASOLINE | 3/14/92 | 2A, 1A | E,Q | |
| DIAMOND SHAMROCK REF & MKTG CO | 091076 | 8101 MESA, AUSTIN | GASOLINE | 4/28/86 | 2A, 2A | E,Q | |
| DIAMOND SHAMROCK REF & MKTG CO | 091646 | 3706 GUADALUPE, AUSTIN | GASOLINE | 1/25/88 | 2, 5 | E,Q | |
| DIAMOND SHAMROCK REF & MKTG CO | 091647 | 8538 RESEARCH BLVD, AUSTIN | GASOLINE | 1/25/88 | 2, 5 | E,Q | |
| DIAMOND SHAMROCK REF & MKTG CO | 091720 | 3909 GUADALUPE, AUSTIN | GASOLINE | 2/23/88 | 2, 2A | E,Q | |
| DIAMOND SHAMROCK REF & MKTG CO | 096255 | 2222 E OLTORF, AUSTIN | GASOLINE | 2/07/90 | 2A, 2A | E,Q | |
| DIAMOND SHAMROCK REF & MKTG CO | 096271 | 5906 AIRPORT BLVD, AUSTIN | GASOLINE | 7/19/90 | 2, 2A | E,Q | |
| DIAMOND SHAMROCK REF & MKTG CO | 098056 | 2518 E BEN WHITE BLVD, AUSTIN | GASOLINE | 2/05/91 | 2A, 2A | E,Q | |

TABLE 1
GROUND WATER CONTAMINATION CASE DESCRIPTIONS BY COUNTY
TEXAS WATER COMMISSION

| NEW FILE CASES NAME | FILE NUMBER | LOCATION | CONTAMINATION DESCRIPTION | DATE | ENFORCEMENT STATUS | DATA QUALITY | HB 938 |
|--------------------------------|----------------|-------------------------------------|----------------------------------|----------|-----------------------|-----------------|--------|
| TRAVIS | | | | | | | |
| PST | | | | | | | |
| DIAMOND SHAMROCK REFINING & MK | 097829 | 2201 S LAMAR BLVD, AUSTIN | GASOLINE | 12/28/90 | 2A , 2A | E,Q | |
| EXXON CO USA | 093158 | 1701 BRIARCLIFF, AUSTIN | GASOLINE | 6/23/89 | 2A , 6 | E,Q | |
| EXXON CO USA | 098748 | 8100 N IH 35, AUSTIN | GASOLINE, WASTE OIL | 4/23/91 | 2A , 6 | E,Q | |
| EXXON COMPANY USA | 091107 | 7844 BURNET, AUSTIN | GASOLINE | 9/05/86 | 2 , 4 | E,Q | |
| EXXON COMPANY USA | 091595 | 343 S CONGRESS AVE, AUSTIN | GASOLINE | 12/23/87 | 2 , 5 | E,Q | |
| * EXXON COMPANY USA | 091724 | 4316 MANCHACA RD, AUSTIN | GASOLINE | 3/10/88 | 2A , 1A | E,Q | |
| EXXON COMPANY USA | 093677 | 1149 1/2 AIRPORT BLVD, AUSTIN | GASOLINE | 9/08/89 | 2 , 4 | E,Q | |
| EXXON COMPANY USA | 094253 | 1104 EAST AVE, AUSTIN | GASOLINE | 11/21/89 | 2 , 5 | E,Q | |
| EXXON COMPANY USA | 094457 | 9401 N IH 35, AUSTIN | GASOLINE | 12/27/89 | 2 , 3 | E,Q | |
| EXXON COMPANY USA | 096813 | 530 W BEN WHITE BLVD, AUSTIN | GASOLINE | 9/24/90 | 2 , 5 | E,Q | |
| * EXXON COMPANY USA | 102387 | 2605 S IH 35, AUSTIN | GASOLINE | 3/20/92 | 2A , 2A | E,Q | Y |
| * EXXON COMPANY USA | 103396 | 5211 MANOR RD, AUSTIN | UNKNOWN | 6/05/92 | 2A , 2A | E,Q | |
| FDIC | 094593 | 1901 E 51ST ST, AUSTIN | JET FUEL | 12/04/89 | 2A , 2A | E,Q | |
| FDIC C/O AMRESKO MGMT INC | 095788 | 1701 TOOMEY RD, AUSTIN | GASOLINE | 5/10/90 | 2 , 3 | E,Q | |
| FDIC C/O AMRESKO MGMT INC | 097719 | 115 FLYING SCOT DR, VILLAGE LAKEWAY | JET FUEL | 1/04/91 | 2 , 3 | E,Q | |
| FDIC C/O AMRESKO MGMT INC | 099342 | 219 E 6TH ST, AUSTIN | GASOLINE | 5/29/91 | 2 , 2A | E,Q | |
| FDIC C/O AMRESKO MGMT INC | 099343 | 201 E 5TH ST, AUSTIN | GASOLINE | 5/29/91 | 2A , 2A | E,Q | |
| FEDERAL EXPRESS CORPORATION | 094533 | 2106 DENTON DR, AUSTIN | GASOLINE | 1/05/90 | 2 , 5 | E,Q | |
| FIRESTONE/BRIDGESTONE | 102170 | 6401 AIRPORT | | 3/05/92 | 1 , 2B | E,Q | |
| FRIENDLY OLDS MAZDA | 100559 | 4505 S IH 35, AUSTIN | WASTE OIL | 10/17/91 | 2 , 3 | E,Q | |
| FSO FACILITIES SERVICE OFFICE | 098431 | 900 BLACKSON AVE, AUSTIN | GASOLINE, WASTE OIL, CHEMICAL | 4/02/91 | 2A , 2A | E,Q | |
| GOODNIGHT FAMILY TRUST/NCNB BK | 095403 | 4712 S CONGRESS AVE, AUSTIN | GASOLINE | 4/19/90 | 2A , 2A | E,Q | |
| HARKEN MARKETING CO | 099118 | 7430 BURNET RD, AUSTIN | GASOLINE | 5/30/91 | 1 , 1A | E,Q | |
| * HAYES LEASING CO INC | 104755 | 2020 ANCHOR LN, AUSTIN | GASOLINE | 9/24/92 | 2A , 1A | E,Q | |
| HERMAR OIL CO | 092212 | 116 E PECAN ST, PFLUGERVILLE | GASOLINE | 10/11/88 | 2A , 2A | E,Q | |
| HEY DISTRIBUTING CORP | 097790 | 1308 LAVACA ST, AUSTIN | GASOLINE, WASTE OIL | 1/30/91 | 2A , 6 | E,Q | |
| * HIGDON BETTY | 104480 | 6203 N LAMAR, AUSTIN | UNKNOWN | 9/03/92 | 2A , 6 | E,Q | |
| HINSLEY INVESTMENTS | 101821 | 13579 RESEARCH BLVD, AUSTIN | UNKNOWN | 2/10/92 | 2 , 5 | E,Q | |
| * JOHNSON GENE AUTO SERVICE | 101011 | 2300 MANOR RD, AUSTIN | GASOLINE, WASTE OIL | 12/02/91 | 2A , 1A | E,Q | |
| JOSEPH WYMONA | 102057 | 7400 N IH 35 | | 1/07/92 | 2A , 2B | E,Q | |
| KRAFT GENERAL FOODS | 096200 | 1179 SPRINGDALE RD, AUSTIN | GASOLINE | 6/05/90 | 2 , 3 | E,Q | |
| LANE WARDLO | 100857 | N IH 35, AUSTIN | UNKNOWN | 11/08/91 | 1 , 1A | E,Q | |
| LLOYD BIRDWELL | 096737 | 2803 SAN JACINTO BLVD, AUSTIN | GASOLINE | 9/11/90 | 2 , 2A | E,Q | |
| LOWER COLORADO RIVER AUTHORITY | 096202 | 3505 MONTOPLIS DR, AUSTIN | GASOLINE, DIESEL | 7/10/90 | 2 , 3 | E,Q | |

TABLE 1
GROUND WATER CONTAMINATION CASE DESCRIPTIONS BY COUNTY
TEXAS WATER COMMISSION

| NEW FILE CASES NAME | FILE NUMBER | LOCATION | CONTAMINATION DESCRIPTION | DATE | ENFORCEMENT STATUS | DATA QUALITY | HB 938 |
|---------------------------------|----------------|--------------------------------|------------------------------|----------|-----------------------|-----------------|--------|
| ----- | | | | | | | |
| TRAVIS | | | | | | | |
| PST | | | | | | | |
| MABRY JIM | 099482 | 302 LOOP 212, MANOR | GASOLINE | 7/11/91 | 2A , 2A | E,Q | |
| MCANGUS INVESTMENTS | 099911 | 1136 AIRPORT BLVD, AUSTIN | GASOLINE | 8/06/91 | 2A , 2A | E,Q | |
| MOBIL OIL CORP | 096497 | 2401 S CONGRESS AVE, AUSTIN | GASOLINE | 5/30/90 | 2 , 3 | E,Q | |
| * MOBIL OIL CORP | 105199 | 14730 N IH 35, AUSTIN | GASOLINE | 10/23/92 | 1 , 1A | E,Q | |
| * MOBIL OIL CORP | 105200 | 7114 N IH 35, AUSTIN | UNKNOWN | 10/23/92 | 2 , 2A | E,Q | |
| NAGEL MANUFACTURING INC | 098291 | 9100 UNITED DR, AUSTIN | DIESEL | 3/15/91 | 2B , 6 | E,Q | |
| NATIONAL CONVENIENCE STORES | 091170 | 5625 WESTGATE BLVD, AUSTIN | GASOLINE | 12/02/86 | 2 , 6 | E,Q | |
| NATIONAL CONVENIENCE STORES | 094456 | 4602 E STASSNEY, AUSTIN | GASOLINE | 12/14/89 | 2 , 5 | E,Q | |
| NEELLEY VENDING COMPANY | 092244 | 813 N LOOP, AUSTIN | GASOLINE | 10/01/87 | 2A , 1A | E,Q | |
| * NORWOOD SCOTT | 102703 | 4500 DUVAL, AUSTIN | GASOLINE | 4/20/92 | 2 , 2A | E,Q | |
| * OLD STONE REAL ESTATE SER INC | 098620 | 3724 JEFFERSON ST, AUSTIN | WASTE OIL | 4/15/91 | 2B , 3 | E,Q | |
| OLIVER STACEY E | 096413 | 809 VARGAS RD, AUSTIN | GASOLINE | 8/01/90 | 2A , 1A | E,Q | |
| * OLIVER STACY/GRISSOM DON | 104786 | 1923 E RIVERSIDE DR, AUSTIN | GASOLINE | 9/28/92 | 2A , 1A | E,Q | |
| PHILLIPS 66 CO | 092646 | 8630 RESEARCH BLVD, AUSTIN | GASOLINE | 2/13/89 | 2 , 5 | E,Q | |
| * RICON PRODUCTS INC | 103332 | 705 GUNTER ST, AUSTIN | GASOLINE, DIESEL | 6/04/92 | 2 , 2A | E,Q | |
| ROBERT'S PEST CONTROL | 094517 | 1800 S LAMAR BLVD, AUSTIN | GASOLINE | 1/10/90 | 2D , 1A | E,Q | |
| ROLLS OIL LTD | 100629 | 10940 RESEARCH BLVD, AUSTIN | GASOLINE | 10/21/91 | 5B , 1A | E,Q | |
| SERVION INC | 092769 | 51ST ST, AUSTIN | JET FUEL | | 2B , 3 | E,Q | |
| SETON MEDICAL CENTER | 097017 | 1201 W 38TH ST, AUSTIN | DIESEL | 10/08/90 | 2 , 4 | E,Q | |
| SHELL OIL CO | 094615 | 8645 RESEARCH BLVD, AUSTIN | GASOLINE | 1/23/90 | 2 , 2A | E,Q | |
| SHELL OIL CO | 096198 | 2710 HANCOCK DR, AUSTIN | GASOLINE | 6/29/90 | 2A , 2A | E,Q | |
| SMALL BUSINESS ADMINISTRATION | 095786 | 3107 MANOR RD, AUSTIN | GASOLINE | 4/18/90 | 2 , 3 | E,Q | |
| SMITH C AUBREY JR | 095340 | 910 LAVACA, AUSTIN | GASOLINE | 4/30/90 | 2 , 5 | E,Q | |
| SOUTHLAND CORPORATION | 091165 | 1747 E OLTORF, AUSTIN | GASOLINE | 11/25/86 | 2 , 2A | E,Q | |
| SOUTHLAND CORPORATION | 091874 | 910 RED RIVER, AUSTIN | DIESEL | 3/15/88 | 2 , 2A | E,Q | |
| SOUTHLAND CORPORATION | 092380 | 7401 BURNET RD, AUSTIN | GASOLINE | 11/14/88 | 2 , 5 | E,Q | |
| SOUTHLAND CORPORATION | 097544 | 8900 N LAMAR BLVD, AUSTIN | GASOLINE | 12/07/90 | 2 , 3 | E,Q | |
| SOUTHLAND CORPORATION | 099234 | 700 W WILLIAM CANNON, AUSTIN | GASOLINE | 6/06/91 | 2B , 5 | E,Q | |
| SOUTHLAND CORPORATION | 100227 | 601 W BEN WHITE BLVD, AUSTIN | GASOLINE | 9/17/91 | 2 , 3 | E,Q | |
| * SOUTHLAND CORPORATION | 103119 | 4511 AIRPORT BLVD, AUSTIN | GASOLINE | 5/14/92 | 2 , 2A | E,Q | |
| * SOUTHLAND CORPORATION | 103888 | 917 N LAMAR, AUSTIN | GASOLINE | 7/13/92 | 2 , 4 | E,Q | |
| SOUTHLAND EQUITIES | 099116 | 906 JUSTIN LN, AUSTIN | GASOLINE, DIESEL | 5/31/91 | 2A , 2A | E,Q | |
| SOUTHWESTERN BELL TELEPHONE CO | 091998 | 819 NORTH LOOP, AUSTIN | WASTE OIL | 6/28/88 | 2 , 5 | E,Q | |
| SOUTHWESTERN BELL TELEPHONE CO | 100599 | 1100 LOHMANS CROSSING, LAKEWAY | DIESEL | 10/22/91 | 1 , 1A | E,Q | |
| SP&GSC | 097342 | 1502 SAN JACINTO, AUSTIN | GASOLINE | 11/28/90 | 1 , 1A | E,Q | |

TABLE 1
GROUND WATER CONTAMINATION CASE DESCRIPTIONS BY COUNTY
TEXAS WATER COMMISSION

| NEW FILE CASES NAME | FILE NUMBER | LOCATION | CONTAMINATION DESCRIPTION | DATE | ENFORCEMENT STATUS | DATA QUALITY | HB 938 |
|--------------------------------|----------------|-----------------------------------|------------------------------|----------|-----------------------|-----------------|--------|
| ----- | | | | | | | |
| TRAVIS | | | | | | | |
| PST | | | | | | | |
| STAR ENTERPRISE | 093705 | 9094 RESEARCH, AUSTIN | UNKNOWN | 9/29/89 | 2B , 5 | E,Q | |
| STAR ENTERPRISE | 095400 | 2453 BASTROP HWY, AUSTIN | GASOLINE | 4/13/90 | 2 , 3 | E,Q | |
| STAR ENTERPRISE | 096233 | 4545 S LAMAR, AUSTIN | GASOLINE | 6/18/90 | 2 , 4 | E,Q | |
| STAR ENTERPRISE | 096496 | 3828 N IH 35, AUSTIN | GASOLINE | 5/08/90 | 2A , 6 | E,Q | |
| STAR ENTERPRISE | 096921 | 5740 N IH 35, AUSTIN | GASOLINE | 9/19/90 | 2 , 4 | E,Q | |
| STAR ENTERPRISE | 097075 | 1900 GUADALUPE, AUSTIN | UNKNOWN | 7/25/90 | 2 , 3 | E,Q | |
| STAR ENTERPRISE | 097932 | 3828 N IH 35, AUSTIN | GASOLINE | 1/31/91 | 2 , 2A | E,Q | |
| STAR ENTERPRISE | 098712 | 13505 FM 620, AUSTIN | UNKNOWN | 4/22/91 | 2 , 5 | E,Q | |
| STAR ENTERPRISE | 098726 | 8224 BURNET RD, AUSTIN | GASOLINE | 4/18/91 | 2 , 4 | E,Q | |
| * STAR ENTERPRISE | 099249 | 9920 W HWY 290, AUSTIN | GASOLINE | 6/12/91 | 2 , 3 | E,Q | |
| * STAR ENTERPRISE | 100877 | 1601 E ST ELMO, AUSTIN | UNKNOWN | 11/06/91 | 2A , 2A | E,Q | |
| * STAR ENTERPRISE | 102338 | 1405 HWY 620, AUSTIN | GASOLINE | 11/04/91 | 2 , 2A | E,Q | |
| * STAR ENTERPRISE | 102702 | 600 ANDERSON LN, AUSTIN | GASOLINE | 3/18/92 | 2 , 3 | E,Q | |
| * STAR ENTERPRISE | 104573 | 1119 AIRPORT BLVD, AUSTIN | UNKNOWN | 9/10/92 | 2A , 2A | E,Q | |
| STAR TEX PETROLEUM CO | 091135 | 2700 CONGRESS, AUSTIN | GASOLINE | 9/17/86 | 2 , 2A | E,Q | |
| STAR TEX PETROLEUM CO | 091369 | 8700 N LAMAR BLVD, AUSTIN | | 6/30/87 | 2 , 2A | E,Q | |
| STAR TEX PETROLEUM CO | 091964 | 13000 FM 812, ELROY | UNKNOWN | 6/27/88 | 2A , 1A | E,Q | |
| * STEP ONE PROPERTIES | 104737 | 7501 LOHMANS CROSSING, LAGO VISTA | GASOLINE | 9/23/92 | 1 , 1A | E,Q | |
| STRASBURGER ENTERPRISES INC | 098055 | 3800 DRY CREEK DR, AUSTIN | GASOLINE | 2/05/91 | 1 , 6 | E,Q | |
| * STRASBURGER ENTERPRISES INC | 103115 | 409 W TAYLOR AVE, ROUND ROCK | WASTE OIL | 5/19/92 | 2A , 1A | E,Q | |
| * TEX-CON OIL CO | 103025 | 1200 N LAMAR BLVD, AUSTIN | GASOLINE | 5/01/92 | 2 , 3 | E,Q | |
| * TEXAN MARKETS INC | 102762 | 1200 KRAMER LN, AUSTIN | GASOLINE | 3/23/92 | 2A , 1A | E,Q | |
| * TEXAS COMMERCE BANK DEPT ORE | 103584 | 3621 SILVER DOLLAR CIR, AUSTIN | GASOLINE | 6/10/92 | 2A , 1A | E,Q | |
| THORNTON OIL CORP | 093123 | 8801 RESEARCH BLVD, AUSTIN | GASOLINE | 6/02/89 | 2A , 1A | E,Q | |
| TRAVIS STATE SCHOOL | 099914 | 8509 FM 969 | | 8/14/91 | 2D , 1A | E,Q | |
| TRIPLE S PETROLEUM | 101720 | 7837 BURNET RD | | 2/03/92 | 1 , 2B | E,Q | |
| TRIPLE S PETROLEUM INC | 101812 | 7837 BURNET RD | | 2/06/92 | 2A , 2B | E,Q | |
| TX DOT | 096089 | 7901 N IH 35, AUSTIN | GASOLINE | 6/21/90 | 2 , 2A | E,Q | |
| * TX DOT | 101353 | 1400 W BEN WHITE BLVD, AUSTIN | GASOLINE, DIESEL | 12/20/91 | 2A , 1A | E,Q | |
| * TX DOT | 102651 | 10611 RESEARCH BLVD, AUSTIN | GASOLINE, DIESEL | 4/15/92 | 5B , 1A | E,Q | |
| * TX DOT | 103505 | 10940 RESEARCH BLVD, AUSTIN | GASOLINE | 6/15/92 | 5B , 1A | E,Q | |
| U HAUL CO OF SAN ANTONIO | 091950 | 4021 IH 35, AUSTIN | GASOLINE | 6/13/88 | 2 , 2A | E,Q | |
| UNIVERSITY OF TEXAS AT AUSTIN | 096480 | 304 E 24TH ST, AUSTIN | GASOLINE | 8/06/90 | 2 , 6 | E,Q | |
| UNIVERSITY OF TEXAS AUSTIN | 092699 | 1104 MANOR RD, AUSTIN | DIESEL | 3/06/89 | 2 , 3 | E,Q | |
| UNKNOWN | 091069 | 1909 BISSEL, AUSTIN | GASOLINE | 3/24/86 | 5B , 1A | E,Q | |

TABLE 1
GROUND WATER CONTAMINATION CASE DESCRIPTIONS BY COUNTY
TEXAS WATER COMMISSION

| NEW FILE CASES NAME | FILE NUMBER | LOCATION | CONTAMINATION DESCRIPTION | DATE | ENFORCEMENT STATUS | DATA QUALITY | HB 938 |
|--------------------------|----------------|----------------------------|------------------------------|----------|-----------------------|-----------------|--------|
| ----- | | | | | | | |
| TRAVIS | | | | | | | |
| PST | | | | | | | |
| UNKNOWN | 091290 | 5630 N LAMAR BLVD, AUSTIN | GASOLINE | 8/11/86 | 5B , 3 | E,Q | |
| UNKNOWN | 091504 | 817 NORTH LOOP, AUSTIN | GASOLINE | 9/16/87 | 2 , 6 | E,Q | |
| UNKNOWN | 091563 | 6TH, AUSTIN | GASOLINE | | 5B , 1A | E,Q | |
| UNKNOWN | 091755 | 18TH SAN ANTONIO, AUSTIN | GASOLINE | 2/27/88 | 5B , 1A | E,Q | |
| UNKNOWN | 096831 | 4600 RED BLUFF, AUSTIN | GASOLINE | 9/25/90 | 5B , 1A | E,Q | |
| UNKNOWN | 099396 | 1623 TOOMEY RD, AUSTIN | GASOLINE | 12/21/90 | 5B , 1A | E,Q | |
| UNKNOWN | 099450 | 701 E 6TH ST, AUSTIN | GASOLINE | 6/25/91 | 2A , 2A | E,Q | |
| UNKNOWN | 099597 | N IH 35, AUSTIN | GASOLINE | 7/18/91 | 2A , 2A | E,Q | |
| UNKNOWN | 101816 | 6515 AIRPORT BLVD, AUSTIN | GASOLINE | 2/06/92 | 2A , 1A | E,Q | |
| UNKNOWN | 102743 | 905 SHADY LN, AUSTIN | UNKNOWN | | 5B , 1A | E,Q | |
| US AIR FORCE | 096504 | BERGSTROM AFB, AUSTIN | JET FUEL | 8/14/90 | 1 , 1A | E,Q | |
| US AIR FORCE | 096505 | BERGSTROM AFB, AUSTIN | GASOLINE, DIESEL | 8/14/90 | 1 , 1A | E,Q | |
| US AIR FORCE | 096506 | BERGSTROM AFB, AUSTIN | GASOLINE, DIESEL | 8/14/90 | 1 , 1A | E,Q | |
| US AIR FORCE | 096511 | BERGSTROM AFB, AUSTIN | GASOLINE | 8/14/90 | 2A , 2A | E,Q | |
| US AIR FORCE | 101945 | | | 2/19/92 | 1 , 2B | E,Q | |
| US POSTAL SERVICE | 098418 | 1806 S 5TH ST, AUSTIN | GASOLINE | 4/01/91 | 2A , 1A | E,Q | |
| WAG A BAG INC | 101652 | 401 FM 685, PFLUGERVILLE | GASOLINE | 12/21/91 | 2 , 2A | E,Q | |
| WATTS HERMAN | 094812 | 6700 MANOR, AUSTIN | GASOLINE | 2/14/90 | 1 , 1A | E,Q | |
| WEED CORLEY FUNERAL HOME | 102033 | 1301 W 34TH ST, AUSTIN | GASOLINE | 2/21/92 | 2 , 4 | E,Q | |
| WESTERN AUTO SUPPLY INC | 097470 | 2209 ANDERSON LN, AUSTIN | WASTE OIL | 11/30/90 | 2 , 2A | E,Q | |
| TRINITY | | | | | | | |
| PST | | | | | | | |
| TENNECO OIL INC | 092232 | 101 W MADISON AVE, TRINITY | GASOLINE | 10/07/88 | 2 , 5 | E,Q | |
| TYLER | | | | | | | |
| PST | | | | | | | |
| E TEX OIL CO | 094074 | HWY 190, WOODVILLE | GASOLINE | 11/20/89 | 2A , 2A | E,Q | |
| UPSHUR | | | | | | | |
| PST | | | | | | | |
| * ALEXANDER, RAY | 104847 | 621 N WOOD ST, GILMER | GASOLINE | 10/02/92 | 5B , 1A | E,Q | |
| * ALLEN CARMEN | 102624 | N HWY 271, GLADEWATER | GASOLINE | 3/25/92 | 5B , 1A | E,Q | |
| AMBASSADOR COLLEGE | 097595 | E HWY 80, BIG SANDY | GASOLINE, DIESEL | 12/27/90 | 1 , 1A | E,Q | |
| AMBASSADOR COLLEGE | 101758 | HWY 80 | | 2/03/92 | 2A , 2B | E,Q | |
| AMBASSADOR COLLEGE | 101918 | HWY 80 | | 2/03/92 | 1 , 2B | E,Q | |
| AMERICAN FEDERAL BANK | 097863 | 100 UPSHUR, GLADEWATER | GASOLINE | 1/25/91 | 2A , 2A | E,Q | |
| * BAYLOR MEDICAL CENTER | 105649 | 712 N WOOD, GILMER | DIESEL | 12/09/92 | 1 , 1A | E,Q | |

TABLE 1
GROUND WATER CONTAMINATION CASE DESCRIPTIONS BY COUNTY
TEXAS WATER COMMISSION

| NEW FILE CASES NAME | FILE NUMBER | LOCATION | CONTAMINATION DESCRIPTION | DATE | ENFORCEMENT STATUS | DATA QUALITY | HB 938 |
|-----------------------------------|----------------|--|------------------------------|----------|-----------------------|-----------------|--------|
| ----- | | | | | | | |
| UPSHUR | | | | | | | |
| PST | | | | | | | |
| DEAN LUMBER CO INC | 095639 | 1215 S MONTGOMERY ST | | 4/11/90 | 2 , 2B | E,Q | |
| FFP OPERATING PARTNERS | 099049 | 711 N WOOD, GILMER | GASOLINE | 5/13/91 | 2 , 3 | E,Q | |
| GILMER SAVINGS & LOAN | 101397 | N HWY 259, DIANA | GASOLINE | 12/20/91 | 2A , 2A | E,Q | |
| GLADEWATER CITY OF | 097832 | 1006 E PACIFIC, GLADEWATER | GASOLINE, DIESEL, CHEMICAL | 1/24/91 | 2 , 2A | E,Q | |
| GLADEWATER ISD | 095784 | 700 MELBA, GLADEWATER | GASOLINE | 6/06/90 | 2 , 4 | E,Q | |
| GREEN OIL CO INC | 096591 | HWY 271, GILMER | GASOLINE | 8/28/90 | 2 , 3 | E,Q | |
| MCCARTY OIL CO | 092501 | FM 450, DIANA | GASOLINE | 1/06/89 | 2 , 3 | E,Q | |
| TX DOT | 097170 | S HWY 271, GILMER | GASOLINE, DIESEL | 10/30/90 | 2 , 2A | E,Q | |
| TYLER PIPE | 095867 | N HWY 155, BIG SANDY | DIESEL | 6/14/90 | 2 , 6 | E,Q | |
| UNKNOWN | 092285 | 500 TITUS ST, GILMER | GASOLINE | 10/28/88 | 2 , 2A | E,Q | |
| UPSHUR RURAL ELECTRIC COOP | 102329 | 1200 W TYLER ST, GILMER | GASOLINE, DIESEL | 3/24/92 | 1 , 1A | E,Q | |
| * YOUNG OIL CO | 105579 | 843 N TITUS, GILMER | DIESEL | 12/09/92 | 2A , 1A | E,Q | |
| UPSUR | | | | | | | |
| IHW | | | | | | | |
| * CHEVRON U.S.A. INC. - BIG SANDY | 31861 | HWY 155 & SABINE RIVER, BIG SANDY | DIESEL FUEL | 11/08/88 | 3C , 2A | E | |
| ROBROY INDUSTRIES | 30448 | HWY 271 AT DEAN ST, GILMER | HEAVY METALS | 5/30/85 | 2B , 3 | E,Q,V,2 | |
| UPTON | | | | | | | |
| IHW | | | | | | | |
| WESTERN CO. NA - RANKIN | 33536 | HWY 349 NORTH OF RANKIN | CHLORIDES, ACID | 5/04/88 | 3B , 5 | E | |
| PST | | | | | | | |
| EDDINS WALCHER | 092207 | HWY 349, RANKIN | GASOLINE | 10/17/88 | 2 , 4 | E,Q | |
| EXXON COMPANY USA | 094714 | CTY RD 3095, MIDKIFF | GASOLINE | 1/10/90 | 2 , 6 | E,Q | |
| HALLIBURTON SERVICES | 096378 | 413 CLARA ST, RANKIN | GASOLINE | 8/07/90 | 5B , 1A | E,Q | |
| UVALDE | | | | | | | |
| IHW | | | | | | | |
| TIS/UNIFIRST BANK/UVALDE | 39914 | SOUTH OF U.S. HWY 90, NEAR TAYLOR SLOUGH, UVALDE | TETRACHLOROETHYLENE | 2/06/86 | 3C , 4 | E,Q | |
| PST | | | | | | | |
| COCA COLA ENTERPRISES INC | 094146 | 301 S GETTY, UVALDE | GASOLINE | 11/20/89 | 2 , 3 | E,Q | |
| MAXEY ENERGY COMPANY | 093664 | HWY 187, UTOPIA | GASOLINE | 9/06/89 | 2B , 5 | E,Q | |
| REGENCY CHEV-OLDS INC | 101728 | 825 E MAIN ST | | 2/01/92 | 2A , 2B | E,Q | |
| VAL VERDE | | | | | | | |
| PST | | | | | | | |
| MINUTE MART INC | 092032 | 1009 AVE F, DEL RIO | GASOLINE | 7/19/88 | 5B , 3 | E,Q | |

TABLE 1
GROUND WATER CONTAMINATION CASE DESCRIPTIONS BY COUNTY
TEXAS WATER COMMISSION

| NEW FILE | FILE | FILE | CONTAMINATION | ENFORCEMENT | DATA | | |
|-----------------------------------|--------|--|------------------------------------|-------------|---------|-----------|--------|
| CASES NAME | NUMBER | LOCATION | DESCRIPTION | DATE | STATUS | QUALITY | HB 938 |
| ----- | | | | | | | |
| VAL VERDE | | | | | | | |
| PST | | | | | | | |
| * RYTEX INC | 103521 | 409 E GIBBS, DEL RIO | UNKNOWN | 6/04/92 | 2 , 2A | E,Q | |
| TREVINO GUADALUPE L | 095729 | 700 MARGARITA ST, DEL RIO | GASOLINE | 4/17/90 | 2A , 2A | E,Q | |
| VAN ZANDT | | | | | | | |
| IHW | | | | | | | |
| OTIS ENGINEERING CORP. | 35509 | SW FROM GRAND SALINE, TX | TPH, CHLORINATED VOLATILE ORGANICS | 11/01/91 | 2B , 2A | E | |
| PST | | | | | | | |
| BLACKWELL MR JOYCE | 102136 | W HWY 64, BEN WHEELER | GASOLINE, DIESEL | 2/27/92 | 2A , 1A | E,Q | |
| ERNEST PHARES | 097509 | W HWY 80, GRAND SALINE | GASOLINE | 12/11/90 | 5B , 1A | E,Q | |
| * FIRST COMMERCIAL CAPITAL | 104977 | IH 20, CANTON | GASOLINE | 10/01/92 | 2A , 2A | E,Q | |
| GENERAL LEASING COMPANY | 094913 | HWY 80, WILLS POINT | GASOLINE | 2/12/90 | 2B , 5 | E,Q | |
| KIDD JONES OIL COMPANY | 092409 | 524 GARLAND, GRAND SALINE | GASOLINE | 12/05/88 | 2A , 1A | E,Q | |
| ROSS LILLIAN MRS | 095399 | 203 DALLAS, CANTON | GASOLINE | 4/09/90 | 2A , 2A | E,Q | |
| STAR ENTERPRISE | 096896 | ROUTE 2 BOX 22, CANTON | GASOLINE | 10/04/90 | 2A , 2A | E,Q | |
| TRAVIS ANGUS | 095687 | 201 W DALLAS, CANTON | GASOLINE | 5/09/90 | 5B , 1A | E,Q | |
| VAN ZANDT COUNTY TREASURER | 101567 | HWY 198, PHALBA | DIESEL | 1/06/92 | 2A , 1A | E,Q | |
| VICTORIA | | | | | | | |
| EAD | | | | | | | |
| COLOGNE PRODUCTION CO. OR UNKNOWN | | INTERSECTION OF FARM RD.446 AND SCHUBERT RD. 10 MILES SW OF VICTORIA, TX | SALT WATER | 5/29/87 | 2D , 2B | E,Q,V,3 | |
| IHW | | | | | | | |
| CENTRAL POWER & LIGHT | 31188 | 1205C S. BOTTOM ST., VICTORIA | SULFATES | 8/21/87 | 0 , 6 | E,Q | |
| DU PONT DE NEMOURS | 30079 | FM ROAD 404, 8 MI SOUTH OF VICTORIA | ORGANICS | 4/24/87 | 3A , 5 | E,Q,V,2,3 | |
| PST | | | | | | | |
| * ANGER LEO INC | 104061 | FM 445, MCFADDIN | GASOLINE, KEROSENE | 7/27/92 | 2A , 1A | E,Q | |
| CENTRAL POWER AND LIGHT CO | 095205 | 1205 BOTTOM ST, VICTORIA | CHEMICAL | 1/30/90 | 2 , 3 | E,Q | |
| CHEVRON USA INC | 093249 | 2603 PORT LAVACA DR, VICTORIA | GASOLINE | 6/29/89 | 2 , 3 | E,Q | |
| HALLIBURTON LOGGING SERVICES I | 102139 | 2019 HOUSTON HWY | | 2/28/92 | 2A , 2B | E,Q | |
| LACK JAY | 091247 | 2604 N MAIN, VICTORIA | GASOLINE | 3/13/87 | 2 , 2A | E,Q | |
| SOUTHLAND CORPORATION | 092090 | 2207 N BEN JORDAN, VICTORIA | GASOLINE | 8/19/88 | 2A , 2A | E,Q | |
| WALKER | | | | | | | |
| IHW | | | | | | | |
| TDC - ELLIS I & II UNITS | 71331 | 12 MI N OF HUNTSVILLE | PENTACHLOROPHENOL | 2/12/86 | 3B , 2A | E,Q,V,2 | |
| PST | | | | | | | |
| CHEVRON USA INC | 093522 | 1603 SAM HOUSTON, HUNTSVILLE | GASOLINE | 8/29/89 | 2 , 4 | E,Q | |

TABLE 1
GROUND WATER CONTAMINATION CASE DESCRIPTIONS BY COUNTY
TEXAS WATER COMMISSION

| NEW FILE CASES NAME | FILE NUMBER | LOCATION | CONTAMINATION DESCRIPTION | DATE | ENFORCEMENT STATUS | DATA QUALITY | HB 938 |
|---|----------------|--|------------------------------|----------|-----------------------|-----------------|--------|
| WALKER | | | | | | | |
| PST | | | | | | | |
| * DIAMOND SHAMROCK REF & MKTG CO | 094087 | HWY 19, RIVERSIDE | GASOLINE | 11/16/89 | 2 , 5 | E,Q | |
| GIBBS BROTHER & CO | 098329 | 561 S SAM HOUSTON AVE, HUNTSVILLE | GASOLINE | 3/19/91 | 2 , 3 | E,Q | |
| MOORE-HENRY MOTORS, INC. | 096224 | 1402 SAM HOUSTON AVE, HUNTSVILLE | WASTE OIL | 6/26/90 | 2 , 4 | E,Q | |
| * STAR ENTERPRISE | 102954 | 1606 IH 45, HUNTSVILLE | UNKNOWN | | 2 , 2A | E,Q | |
| TENNECO OIL INC | 092231 | FM 980, RIVERSIDE | GASOLINE | 10/07/88 | 2 , 6 | E,Q | |
| * TEXAS DEPT OF CRIMINAL JUSTICE | 103829 | 815 12TH ST, HUNTSVILLE | GASOLINE, DIESEL | 7/14/92 | 2A , 1A | E,Q | Y |
| WALKER BROTHERS LUMBERS CO., IN | 095537 | HWY 75, HUNTSVILLE | GASOLINE | 4/19/90 | 2 , 2A | E,Q | |
| WALLER | | | | | | | |
| PCD | | | | | | | |
| SHERIDAN DISPOSAL SERVICE SUPERFUND SITE | | ABOUT 10 MILES S.W. OF HEMPSTEAD ON THE SOUTHERN BANK OF THE BRAZOS RIVER | VOLATILE ORGANIC COMPOUNDS | | 5A , 3 | E,Q,V,2,3 | |
| PST | | | | | | | |
| SHOOPE MS THERESA | 099442 | 2621 HWY 290, WALLER | WASTE OIL | 5/16/91 | 5B , 3 | E,Q | |
| TX DOT | 098149 | HWY 90, BROOKSHIRE | GASOLINE | 8/08/90 | 2A , 2A | E,Q | |
| WARD | | | | | | | |
| IHW | | | | | | | |
| DOWELL SCHLUMBERGER - MONAHANS | 33584 | OZARK MAHONEY SERVICE ROAD, MONAHANS | VOLATILE HYDROCARBONS | 11/20/85 | 3 , 2 | E | |
| SCURLOCK PERMIAN CORP. | 52048 | LOOP 464, MONAHANS | VARVOL SOLVENT | 5/01/91 | 2B , 2A | E | |
| PST | | | | | | | |
| EXXON COMPANY USA | 098425 | 1904 S STOCKTON AVE, MONAHANS | GASOLINE | 3/15/91 | 2 , 2A | E,Q | |
| KENT DISTRIBUTORS | 091785 | 2113 STOCKTON, MONAHANS | GASOLINE | 4/09/88 | 2 , 4 | E,Q | |
| MCLAIN TRUCK SERVICE | 093885 | 101 E SEALY | | 10/02/89 | 1 , 1A | E,Q | |
| * RIO GRANDE DISTRIBUTORS INC | 101198 | 2101 S STOCKTON, MONAHANS | GASOLINE | 12/02/91 | 2 , 2A | E,Q | |
| SOUTHWEST MARKETERS | 092330 | 700 W IH 20, MONAHANS | GASOLINE | 11/23/88 | 2A , 1A | E,Q | |
| SOUTHWEST MARKETERS | 095054 | 6459 HWY 18, GRANDFALLS | GASOLINE | 1/25/90 | 2 , 2A | E,Q | |
| TOMPkins OIL COMPANY | 092404 | 432 W IH 20, MONAHANS | GASOLINE | 12/07/88 | 1 , 1A | E,Q | |
| WASHINGTON | | | | | | | |
| IHW | | | | | | | |
| HUSSMANN | 30897 | LOOP 36 NORTHWEST, BRENHAM, TX. | | | 2B , 6 | E,Q,V,2,3 | |
| PST | | | | | | | |
| BLUE BELL CREAMERIES INC | 094004 | 1000 CREAMERY ST, BRENHAM | UNKNOWN | 11/11/89 | 2A , 1A | E,Q | |
| BRENTEx MILLS | 096419 | 701 E COMMERCE ST, BRENHAM | GASOLINE | 7/10/90 | 2 , 5 | E,Q | |
| * FINKE RAY | 103038 | 318 S AUSTIN ST, BRENHAM | GASOLINE | 12/10/91 | 5B , 3 | E,Q | |

TABLE 1
GROUND WATER CONTAMINATION CASE DESCRIPTIONS BY COUNTY
TEXAS WATER COMMISSION

| NEW FILE CASES NAME | FILE NUMBER | LOCATION | CONTAMINATION DESCRIPTION | DATE | ENFORCEMENT STATUS | DATA QUALITY | HB 938 |
|--------------------------------|----------------|---|------------------------------|----------|-----------------------|-----------------|--------|
| ----- | | | | | | | |
| WEBB | | | | | | | |
| IHW | | | | | | | |
| * ANZON, INC. | 31403 | N OF INT OF IH35 & MINES RD (FM1472) IN N LAREDO | ANTIMONY | 2/25/92 | 2D , 2B | E | |
| * BARKER AEROMOTIVE, INC. | 52117 | LAREDO INTERNATIONAL AIRPORT, LAREDO | HYDROCARBONS | 2/12/92 | 2C , 4 | V,1 | |
| DOWELL SCHLUMBERGER - LAREDO | 33571 | TEJA S LOOP & LAS CRUCES DR., LAREDO | VOC'S,TPH,BTEX | 7/11/89 | 0 , 2A | E,Q,V,2 | |
| PST | | | | | | | |
| ARGUINDEGUI OIL COMPANY | 102531 | 3419 SAN DARIO, LAREDO | GASOLINE | 4/06/92 | 2A , 1A | E,Q | |
| AYALA LEOPOLDA | 094151 | 5719 SAN DARIO, LAREDO | GASOLINE | 12/19/89 | 2 , 2A | E,Q | |
| BELSHAW RON | 095316 | 4800 MCPHERSON, LAREDO | GASOLINE | 4/04/90 | 1 , 1A | E,Q | |
| CHEVRON USA INC | 092352 | 3502 SANTA URSULA, LAREDO | GASOLINE | 12/02/88 | 2 , 4 | E,Q | |
| CIRCLE K CORP | 099488 | 602 N ZAPATA HWY, LAREDO | GASOLINE | 7/09/91 | 2A , 1A | E,Q | |
| DOWELL SCHLUMBERGER INC | 095022 | TEJAS LOOP, LAREDO | GASOLINE | 3/02/90 | 2 , 4 | E,Q | |
| EXXON COMPANY USA | 096538 | 1520 GUADALUPE, LAREDO | GASOLINE | 8/17/90 | 2A , 2A | E,Q | |
| GENERAL BEVERAGE OF TEXAS | 094018 | 2001 CORPUS CHRISTI ST, LAREDO | GASOLINE | 11/02/89 | 2 , 3 | E,Q | |
| * GILVER INTERNATIONAL | 104583 | 6219 GILBERT RD, LAREDO | GASOLINE, DIESEL | 9/18/92 | 2 , 2A | E,Q | |
| GONZALEZ PROPERTIES | 095059 | 4200 SAN BERNARDO, LAREDO | GASOLINE | 2/15/90 | 2 , 3 | E,Q | |
| H E BUTT GROCERY COMPANY | 102098 | 1002 FARRAGUT | | 2/11/92 | 2 , 2B | E,Q | |
| * HALL OIL CO | 103175 | 1015 SAUNDERS, LAREDO | GASOLINE | 6/03/92 | 2A , 1A | E,Q | |
| * HICKS OIL & BUTANE CO | 102798 | 2720 ROSS ST, LAREDO | GASOLINE | 5/18/92 | 2A , 1A | E,Q | |
| INTERNATIONAL BANK COMMERCE | 101901 | 5800 IH 35, LAREDO | WASTE OIL | 2/11/92 | 2A , 2A | E,Q | |
| * J & E OIL CO | 105277 | 2419 SAN BERNARDO, LAREDO | GASOLINE, DIESEL | 11/06/92 | 1 , 1A | E,Q | |
| J & R AUTO SALES | 101903 | 2801 SAN BERNARDO, LAREDO | GASOLINE | 2/11/92 | 2A , 1A | E,Q | |
| JARVIS PLAZA VILLAGE | 096620 | 1701 SAN BERNARDO, LAREDO | GASOLINE | 8/20/90 | 2 , 2A | E,Q | |
| LANDMARK STRUCTURES INC. | 099195 | 8701 MCPHERSON | | 6/07/91 | 2 , 2B | E,Q | |
| LAREDO CITY OF | 095021 | 518 FLIGHTLINE, LAREDO | JET FUEL | 3/13/90 | 2 , 2A | E,Q | |
| * LAREDO INTERNATIONAL AIRPORT | 106165 | 518 FLIGHTLINE, LAREDO | WASTE OIL, AV-GAS | 2/17/93 | 1 , 1A | E,Q | |
| LAREDO MORNING TIMES | 099002 | 111 ESPERANZA DR, LAREDO | GASOLINE | 5/16/91 | 2 , 4 | E,Q | |
| LAREDO TRUCK STOP | 097896 | 5301 SANTA MARIA, LAREDO | DIESEL | 1/31/91 | 5B , 1A | E,Q | |
| LEYENDECKER OIL INC | 097964 | 4420 SAN BERNARDO, LAREDO | GASOLINE | 2/07/91 | 2A , 1A | E,Q | |
| LEYENDECKER OIL INC | 098030 | 2720 SAUNDERS, LAREDO | GASOLINE | 2/14/91 | 2 , 2A | E,Q | |
| MAVERICK MARKETS INC | 100497 | 3320 SAN BERNARDO, LAREDO | GASOLINE | 10/02/91 | 2A , 2A | E,Q | |
| MELTON TRUCK LINES INC | 101254 | 8600 LAS CRUCES, LAREDO | DIESEL | 12/18/91 | 2 , 2A | E,Q | |
| MERCHANT FAST MOTOR LINE | 096617 | 4600 N SANTA MARIA, LAREDO | UNKNOWN | 7/09/90 | 2 , 3 | E,Q | |
| MERCY REGIONAL MEDICAL CENTER | 100814 | 605 GUSTAVUS, LAREDO | GASOLINE | 11/06/91 | 1 , 6 | E,Q | |
| MONTGOMERY WARD AND COMPANY | 098168 | 5300 N IH 35, LAREDO | GASOLINE | 3/06/91 | 2A , 2A | E,Q | |
| NARVAEZ GILBERTO | 100812 | 1301 ZAPATA HWY, LAREDO | GASOLINE | 11/06/91 | 2A , 2A | E,Q | |

TABLE 1
GROUND WATER CONTAMINATION CASE DESCRIPTIONS BY COUNTY
TEXAS WATER COMMISSION

| NEW FILE CASES NAME | FILE NUMBER | LOCATION | CONTAMINATION DESCRIPTION | DATE | ENFORCEMENT STATUS | DATA QUALITY | HB 938 |
|---------------------------------|----------------|---|------------------------------|----------|-----------------------|-----------------|--------|
| WEBB | | | | | | | |
| PST | | | | | | | |
| NEWMAN B P INVESTMENT | 100424 | 801 GUSTAVUS, LAREDO | GASOLINE, DIESEL, UNKNOWN | 9/23/91 | 5B , 3 | E,Q | |
| REYNA ENRIQUE | 095233 | 3402 SAN BERNARDO, LAREDO | GASOLINE | 3/21/90 | 2 , 3 | E,Q | |
| SANTOS ALFREDO | 101484 | 815 PARK AVE | | 1/13/92 | 2A , 2B | E,Q | |
| SMALL BUSINESS ADMINISTRATION | 098791 | 3317 SANTA MARIA, LAREDO | GASOLINE, DIESEL | 5/02/91 | 2 , 3 | E,Q | |
| TEXAS DEPT OF PUBLIC SAFETY | 096314 | 8400 N IH 35, LAREDO | GASOLINE | 7/17/90 | 2 , 3 | E,Q | |
| * TOM YATES PETROLEUM CO | 105734 | 901 MATAMOROS, LAREDO | GASOLINE | 12/28/92 | 1 , 1A | E,Q | |
| * US ARMY CORPS OF ENGINEERS | 104866 | 518 FLIGHTLINE, LAREDO | UNKNOWN | 6/25/92 | 2A , 1A | E,Q | |
| YATES PETROLEUM CO | 093423 | CALTON RD, LAREDO | GASOLINE | 7/14/89 | 2 , 2A | E,Q | |
| YATES STORES INC | 094152 | 301 SALINAS, LAREDO | GASOLINE | 12/01/89 | 2D , 1A | E,Q | |
| YATES TOM PETROLEUM CO | 099648 | 2019 GUADALUPE, LAREDO | GASOLINE | 7/29/91 | 2A , 1A | E,Q | |
| WHEELER | | | | | | | |
| PST | | | | | | | |
| C & H SUPPLY INC | 096883 | 1206 N MAIN, SHAMROCK | GASOLINE | 9/01/90 | 2 , 3 | E,Q | |
| CANTRELL ROYCE CORP | 097320 | 1400 N MAIN, SHAMROCK | GASOLINE | 11/19/90 | 2 , 2A | E,Q | |
| WICHITA | | | | | | | |
| IHW | | | | | | | |
| PRIME EQUIPMENT CO. (PRIMECO) | | 1113 SHEPPARD, WICHITA FALLS | TPH, CHROMIUM | 6/26/89 | 2A , 6 | E,Q,V,1 | |
| SHEPPARD AFB | 64009 | 3750 CES/DEEV,STOP201 SHEPPARD AFB, WICHITA FALLS | CHROMIUM, NICKEL, ARSENIC | 10/01/90 | 1 , 6 | E | |
| PST | | | | | | | |
| * AMRESKO MANAGEMENT INC | 103295 | 801-806 LAMAR ST, WICHITA FALLS | GASOLINE | 5/14/92 | , 6 | E,Q | |
| AYRES DISTRIBUTING COMPANY | 093560 | 1310 9TH ST, WICHITA FALLS | GASOLINE | 8/28/89 | 2 , 2A | E,Q | |
| B W RENTALS | 094290 | 701 EASTSIDE DR, WICHITA FALLS | GASOLINE | 11/09/89 | 2A , 2A | E,Q | |
| * BONNET RESOURCES CORP | 103147 | 4021 BURKBURNETT RD, WICHITA FALLS | GASOLINE, UNKNOWN | 5/20/92 | 2A , 1A | E,Q | |
| CHAMBERS OIL COMPANY | 092311 | 1301 CENTRAL, WICHITA FALLS | GASOLINE | 11/07/88 | 2 , 2A | E,Q | |
| CHAMBERS OIL COMPANY | 092806 | 4204 JACKSBORO HWY, WICHITA FALLS | GASOLINE | 4/12/89 | 2 , 2A | E,Q | |
| COME AND GO FOOD MARKETS | 094008 | 1408 SCOTT, WICHITA FALLS | GASOLINE | 10/13/89 | 5B , 2A | E,Q | |
| COME AND GO FOOD MARKETS | 094153 | 1408 SCOTT ST, WICHITA FALLS | GASOLINE | 10/13/89 | 2A , 1A | E,Q | |
| EXXON CO USA | 101983 | 2317 JACKSBORO HWY | | 2/24/92 | 2A , 2B | E,Q | |
| EXXON COMPANY USA | 097114 | 3201 NORTHWEST FWY, WICHITA FALLS | GASOLINE | 8/09/90 | 2 , 4 | E,Q | |
| FINA OIL & CHEMICAL COMPANY | 102007 | 15TH | | 2/24/92 | 2A , 2B | E,Q | |
| * FIRST NATIONAL BANK | 105161 | 3308 HOLLIDAY, WICHITA FALLS | GASOLINE | 11/03/92 | 1 , 1A | E,Q | |
| * FLAKE INDUSTRIAL SERVICES INC | 102850 | 2816 RED RIVER EXWY, WICHITA FALLS | GASOLINE | 4/29/92 | 2 , 3 | E,Q | |
| * HALLIBURTON SERVICES | 105530 | 1600 FISHER RD, WICHITA FALLS | GASOLINE, DIESEL | 12/09/92 | 1 , 1A | E,Q | |
| JACKSON DELTON & SANDY | 102032 | FM 369, IOWA PARK | GASOLINE, DIESEL | 3/04/92 | 1 , 1A | E,Q | |

TABLE 1
GROUND WATER CONTAMINATION CASE DESCRIPTIONS BY COUNTY
TEXAS WATER COMMISSION

| NEW FILE | FILE | LOCATION | CONTAMINATION | ENFORCEMENT | DATA | HB 938 |
|------------------|--------------------------------|----------|--|------------------|----------|-------------|
| CASES NAME | NUMBER | | DESCRIPTION | STATUS | QUALITY | |
| DATE | | | | | | |
| WICHITA | | | | | | |
| PST | | | | | | |
| | K C OIL CO | 099123 | HWY 287, WICHITA FALLS | GASOLINE | 5/14/91 | 2 , 5 E,Q |
| * | NATIONAL LINEN SERVICE | 104561 | 1110 BURK RD, WICHITA FALLS | DIESEL | 9/09/92 | 2A , 1A E,Q |
| | QUICK FILL OF WICHITA FALLS | 091558 | MAURINE, WICHITA FALLS | GASOLINE | 12/09/87 | 2 , 4 E,Q |
| | SOUTHLAND CORPORATION | 092916 | 7000 HOLLIDAY ST, WICHITA FALLS | UNKNOWN | 5/05/89 | 2 , 2A E,Q |
| * | SOUTHLAND CORPORATION | 105797 | 2731 SOUTHWEST PKWY, WICHITA FALLS | GASOLINE | 11/16/92 | 2A , 1A E,Q |
| | STAR ENTERPRISE | 093389 | 1501 SOUTHWEST PKWY, WICHITA FALLS | UNKNOWN | 8/03/89 | 2 , 6 E,Q |
| | STAR ENTERPRISE | 097414 | 2700 SOUTHWEST PKWY, WICHITA FALLS | GASOLINE | 11/09/90 | 2 , 4 E,Q |
| | STAR ENTERPRISE | 098088 | 3600 SHEPPARD ACCESS RD, WICHITA FALLS | GASOLINE | 2/26/91 | 2A , 2A E,Q |
| * | STAR ENTERPRISE | 101218 | 1201 BROAD ST, WICHITA FALLS | GASOLINE | 12/11/91 | 2A , 2A E,Q |
| | STAR ENTERPRISE | 101974 | 1015 HOLLIDAY ST, WICHITA FALLS | GASOLINE | 12/11/91 | 5B , 3 E,Q |
| | STAR ENTERPRISE | 102137 | 1136 RED RIVER EXWY, WICHITA FALLS | GASOLINE | 12/27/91 | 2 , 3 E,Q |
| * | STAR ENTERPRISE | 103408 | 2515 5TH ST, WICHITA FALLS | GASOLINE | 2/11/92 | 2 , 3 E,Q |
| * | STAR ENTERPRISE | 103598 | 4601 SOUTHWEST PKWY, WICHITA FALLS | GASOLINE | 12/11/91 | 1 , 1A E,Q |
| * | TARGET | 104473 | 4317 KEMP BLVD, WICHITA FALLS | DIESEL | 9/01/92 | 2A , 1A E,Q |
| * | TOTAL PETROLEUM INC | 096518 | 513 SHEPPARD RD, BURKBURNETT | GASOLINE | 8/14/90 | 1 , 1A E,Q |
| | TX DOT | 101614 | 1601 SOUTHWEST PKWY, WICHITA FALLS | GASOLINE, DIESEL | 1/22/92 | 2A , 1A E,Q |
| | UNKNOWN | 091536 | MAURINE, WICHITA FALLS | GASOLINE | 11/12/87 | 2 , 5 E,Q |
| | UNKNOWN | 095589 | CALL FIELD, WICHITA FALLS | GASOLINE | 4/16/90 | 2 , 2A E,Q |
| | UNKNOWN | 101959 | 918 SHEPPARD RD, BURKBURNETT | GASOLINE | 12/11/91 | 2 , 3 E,Q |
| * | WEST LANE | 104620 | 1200 6TH ST, WICHITA FALLS | GASOLINE | 9/08/92 | 2A , 1A E,Q |
| | WESTERN MARKETING, INC. | 091851 | 1722 CIMARRON, WICHITA FALLS | GASOLINE | 4/29/88 | 2A , 6 E,Q |
| | WICHITA COCA COLA BOTTLING CO. | 092552 | 1512 LAMAR, WICHITA FALLS | DIESEL | 1/18/89 | 2 , 6 E,Q |
| | WICHITA OIL CO | 093683 | 1723 5TH, WICHITA FALLS | GASOLINE | 9/14/89 | 2A , 1A E,Q |
| WILBARGER | | | | | | |
| PST | | | | | | |
| | BARTLETT DISTRIBUTING CO INC | 102041 | 2701 WILBARGER ST, VERNON | GASOLINE | 2/24/92 | 5B , 1A E,Q |
| * | BOYD SETH | 102788 | N HWY 283, VERNON | GASOLINE | 3/26/92 | 5B , 1A E,Q |
| * | FARMERS COOP GIN & ELEVATOR | 105397 | HWY 70, VERNON | GASOLINE | 11/02/92 | 1 , 1A E,Q |
| * | GROZIER & MANN OIL COMPANY | 098771 | 3103 WILBARGER, VERNON | GASOLINE, DIESEL | | 2 , 2A E,Q |
| | JIM CHRISTANELLI FORD INC | 096740 | 2801 WILBARGER, VERNON | GASOLINE | 9/12/90 | 1 , 1A E,Q |
| | NORTHSIDE ISD | 094161 | RT 1, VERNON | GASOLINE | 11/30/89 | 2 , 2A E,Q |
| * | O K CONCRETE | 105989 | 1628 N FRONTAGE RD, VERNON | GASOLINE | 1/26/93 | 1 , 1A E,Q |
| | OSBORNE DIST CO INC | 096739 | 122 WILBARGER ST, VERNON | GASOLINE | 9/11/90 | 1 , 1A E,Q |
| | TELECOMMUNICATIONS | 094643 | 2830 WILBARGER, VERNON | GASOLINE | 12/05/89 | 2 , 5 E,Q |
| * | TX DOT | 102417 | HWY 183, VERNON | GASOLINE, DIESEL | 11/25/91 | 2A , 1A E,Q |

TABLE 1
GROUND WATER CONTAMINATION CASE DESCRIPTIONS BY COUNTY
TEXAS WATER COMMISSION

| NEW FILE CASES NAME | FILE NUMBER | LOCATION | CONTAMINATION DESCRIPTION | DATE | ENFORCEMENT STATUS | DATA QUALITY | HB 938 |
|-----------------------------------|----------------|----------------------------------|------------------------------------|----------|-----------------------|-----------------|--------|
| WILBARGER | | | | | | | |
| PST | | | | | | | |
| WAGGONER W T ESTATE | 101656 | PO BOX 2130 | | 1/16/92 | 2A , 2B | E,Q | |
| WILLACY | | | | | | | |
| MSW | | | | | | | |
| CITY OF RAYMONDVILLE, MW-13,14,16 | PA-189 | | TOTAL ORGANIC CARBON, CHLORIDES | 10/01/91 | 2 , 2 | E,Q,V,2 | |
| PST | | | | | | | |
| B & H INVESTMENTS | 100938 | EXPRESSWAY 77, RAYMONDVILLE | GASOLINE | 11/20/91 | 1 , 6 | E,Q | |
| CARROLL PETROLEUM | 095840 | 304 S 7TH ST, RAYMONDVILLE | GASOLINE | 6/14/90 | 2A , 2A | E,Q | |
| CARROLL PETROLEUM CO | 094815 | 637 N 7TH, RAYMONDVILLE | GASOLINE | 2/13/90 | 2 , 6 | E,Q | |
| CARROLL PETROLEUM COMPANY | 091887 | EXPWY 77, RAYMONDVILLE | | 5/17/88 | 2 , 2A | E,Q | |
| COASTAL MART INC | 098460 | 423 E HIDALGO ST, RAYMONDVILLE | GASOLINE | 4/04/91 | 2A , 1A | E,Q | |
| PHILLIPS PROPERTIES INC | 101183 | BUS HWY 77, SEBASTIAN | GASOLINE | 12/12/91 | 2A , 2A | E,Q | |
| * RAYMONDVILLE CITY OF | 103802 | N 5TH ST, RAYMONDVILLE | GASOLINE | 7/13/92 | 2A , 1A | E,Q | |
| * WRIGHT WILLIAM | 106143 | HWY 77, RAYMONDVILLE | GASOLINE, WASTE OIL | 2/16/93 | 1 , 1A | E,Q | |
| WILLIAMSON | | | | | | | |
| PST | | | | | | | |
| * ARMSTRONG B J | 102199 | 1700 N MAIN ST, TAYLOR | GASOLINE | 3/11/92 | 2A , 1A | E,Q | |
| BONNET RESOURCES CORP | 097837 | 115 E BAGHDAD AVE, ROUND ROCK | GASOLINE | 1/28/91 | 2 , 3 | E,Q | |
| DIAMOND SHAMROCK REF & MKTG CO | 091351 | 602 S BELL, CEDAR PARK | | 6/12/87 | 2 , 4 | E,Q | |
| * DRAGER JAMES | 103697 | 501 AUSTIN AVE, GEORGETOWN | GASOLINE | 7/02/92 | 2 , 2A | E,Q | |
| FAUGHT & DEES LEASING | 096954 | 211 W 8TH, GEORGETOWN | GASOLINE | 10/15/90 | 5B , 1A | E,Q | |
| FDIC | 099155 | N HWY 95, TAYLOR | GASOLINE, DIESEL | 6/05/91 | 2 , 2A | E,Q | |
| * GMAC | 099129 | 5029 S IH 35, GEORGETOWN | WASTE OIL | 5/31/91 | 2 , 3 | E,Q | |
| * HOPPE EDDIE | 105258 | 2400 N IH 35, ROUND ROCK | GASOLINE | 11/10/92 | 2 , 4 | E,Q | |
| HUTTO COOPERATIVE | 102205 | 104 E HWY 79, HUTTO | GASOLINE | 3/09/92 | 5B , 1A | E,Q | |
| LINDELL MARK | 098202 | 501 N MAIN ST, TAYLOR | GASOLINE | 3/08/91 | 2 , 4 | E,Q | |
| * MCCREARY RUSSELL | 100248 | 601 N MAIN, TAYLOR | GASOLINE, WASTE OIL | 9/17/91 | 5B , 1A | E,Q | |
| * MILLER CONNIE | 100991 | 30809 BERRY CREEK DR, GEORGETOWN | GASOLINE, DIESEL | 11/22/91 | 2 , 2A | E,Q | |
| REALTY ALLIANCE OF TEXAS LTD | 094527 | 1121 S AUSTIN AVE, GEORGETOWN | GASOLINE | 1/05/90 | 2 , 3 | E,Q | |
| * RESOLUTION TRUST FUND | 105855 | 1702 N MAIN ST, TAYLOR | GASOLINE, DIESEL | 12/30/92 | 1 , 1A | E,Q | |
| ROBERTSON HARRY | 096948 | FM 1331, CIRCLEVILLE | GASOLINE | 10/08/90 | 2 , 3 | E,Q | |
| * ROGERS OIL CO | 099483 | 703 N MAIN ST, TAYLOR | WASTE OIL | 7/03/91 | 2A , 2A | E,Q | |
| SOUTHLAND CORPORATION | 091505 | 2403 ANDICE RD, GEORGETOWN | GASOLINE | 10/19/87 | 2 , 4 | E,Q | |
| SOUTHLAND CORPORATION | 097447 | 1801 S MAYS, ROUND ROCK | GASOLINE | 12/06/90 | 2 , 4 | E,Q | |
| * STAR ENTERPRISE | 104338 | 602 N BELL, CEDAR PARK | GASOLINE | 6/24/92 | 2A , 1A | E,Q | |

TABLE 1
GROUND WATER CONTAMINATION CASE DESCRIPTIONS BY COUNTY
TEXAS WATER COMMISSION

| NEW FILE CASES NAME | FILE NUMBER | LOCATION | CONTAMINATION DESCRIPTION | DATE | ENFORCEMENT STATUS | DATA QUALITY | HB 938 |
|---|---------------------|-------------------------------|---|----------|-----------------------|-----------------|--------|
| WILLIAMSON | | | | | | | |
| PST | | | | | | | |
| TMT INC | 095855 | 13201 POND SPRINGS RD, AUSTIN | GASOLINE | 6/11/90 | 1 , 1A | E,Q | |
| UNKNOWN | 091219 | 9721 MEADOW HEATH, AUSTIN | GASOLINE | 2/03/87 | 2A , 1A | E,Q | |
| UNKNOWN | 091815 | 500 TALBOT 500, TAYLOR | DIESEL | 4/19/88 | 5B , 1A | E,Q | |
| UNKNOWN | 091997 | , WILLIAMSON COUNTY | GASOLINE | 6/20/88 | 2 , 6 | E,Q | |
| VAL SMITH PETROLEUM CO | 094831 | IH 35, JARRELL | GASOLINE | 2/01/90 | 2A , 1A | E,Q | |
| VERNON KRUSE/FARMERS STATION | 091651 | 2000 THORNDALE, TAYLOR | GASOLINE | 1/27/88 | 2A , 1A | E,Q | |
| * WILLIAMSON CO PCT 2 | 100042 | W HWY 1869, LIBERTY HILL | GASOLINE, DIESEL | 8/26/91 | 2 , 2A | E,Q | |
| WUD | | | | | | | |
| * BRUSH CREEK M.U.D./ TAL/TEX INCORPORATED | 2460061/2 460064 | | HYDROCARBONS (PST FACILITY I.D.:0055615) | 6/30/93 | 1C , 2A | E,Q | |
| WILSON | | | | | | | |
| PST | | | | | | | |
| BENNY COPE OIL CO | 097060 | 229 CHIHUAHUA, LA VERNIA | GASOLINE, DIST FUEL OIL | 10/19/90 | 2A , 2A | E,Q | |
| C F L OIL COMPANY | 102115 | 916 10TH ST | | 2/27/92 | 2A , 2B | E,Q | |
| FLORESVILLE ISD | 101716 | 6TH & STANDISH ST | | 1/23/92 | 2A , 2B | E,Q | |
| WINKLER | | | | | | | |
| PST | | | | | | | |
| HARKEN MARKETING COMPANY | 094507 | 210 HWY 302 | | 12/19/89 | 1 , 1A | E,Q | |
| WISE | | | | | | | |
| PST | | | | | | | |
| BROGAN CAROLYN | 098596 | N HWY 101, BRIDGEPORT | GASOLINE, DIESEL | 3/18/91 | 2 , 4 | E,Q | |
| BURTON OIL COMPANY | 093081 | HWY 114, BRIDGEPORT | GASOLINE | 5/19/89 | 1 , 1A | E,Q | |
| * CARLTON TOM | 102990 | 1207 6TH ST, BRIDGEPORT | GASOLINE, DIESEL | 11/27/91 | 2A , 1A | E,Q | |
| HUDSON BUTANE CO INC | 101260 | HWY 101, BRIDGEPORT | DIESEL | 12/13/91 | 2A , 2A | E,Q | |
| MOSS W H | 101993 | HWY 1810 | | 2/25/92 | 2A , 2B | E,Q | |
| PARADISE ISD | 102025 | ROUTE 2 BOX 646 | | 3/03/92 | 1 , 2B | E,Q | |
| * STRASBURGER ENTERPRISES INC | 102955 | HWY 114, BRIDGEPORT | GASOLINE, DIESEL | 5/06/92 | 2 , 2A | E,Q | |
| TARRANT COUNTY WATER CONTROL | 102047 | RT 1 | | 3/05/92 | 1 , 2B | E,Q | |
| TEXAS INDUSTRIES | 093371 | HWY 101, BRIDGEPORT | GASOLINE | 6/23/89 | 2A , 2A | E,Q | |
| WISE COUNTY | 102175 | N HWY 51 | | 3/11/91 | 2 , 2B | E,Q | |
| WOOD | | | | | | | |
| PST | | | | | | | |
| CAMPBELL PRESTON | 096311 | 229 E BROAD | | 7/18/90 | 2A , 2B | E,Q | |
| * DOZIER JIMMIE R | 104688 | 501 S MAIN, QUITMAN | GASOLINE | 9/18/92 | 2A , 1A | E,Q | |
| * FIRST NATIONAL BANK | 102689 | HWY 11, WINNSBORO | GASOLINE | 4/16/92 | 2A , 2A | E,Q | |

TABLE 1
GROUND WATER CONTAMINATION CASE DESCRIPTIONS BY COUNTY
TEXAS WATER COMMISSION

| NEW FILE CASES NAME | FILE NUMBER | LOCATION | CONTAMINATION DESCRIPTION | DATE | ENFORCEMENT STATUS | DATA QUALITY | HB 938 |
|-------------------------------|----------------|----------------------------------|--------------------------------|----------|-----------------------|-----------------|--------|
| WOOD | | | | | | | |
| PST | | | | | | | |
| HARGETT WJ (RED) | 094585 | RT 1, HAWKINS | GASOLINE | 1/06/90 | 1, 1A | E,Q | |
| HAYWOOD WATTS | 099205 | 501 W BROAD, MINEOLA | GASOLINE | 6/06/91 | 2A, 1A | E,Q | |
| MINEOLA STATE BANK | 098538 | 305 E BROAD, MINEOLA | GASOLINE, DIESEL | 4/05/91 | 2, 2A | E,Q | |
| * SOUTHLAND CORPORATION | 103909 | 115 W PACIFIC, MINEOLA | GASOLINE | 7/17/92 | 2, 2A | E,Q | |
| TONYS AUTO & TRUCK REPAIR | 096592 | 675 W BROAD ST, MINEOLA | GASOLINE | 8/23/90 | 1, 1A | E,Q | |
| TRINIDAD BENHAM CO INC | 098575 | 322 FREEMAN ST, MINEOLA | GASOLINE | 4/03/91 | 2, 2A | E,Q | |
| TX DOT | 096232 | E HWY 154, QUITMAN | GASOLINE | 7/17/90 | 2A, 1A | E,Q | |
| V M OIL COMPANY | 096438 | 300 E ELM ST, WINNSBORO | DIESEL | 8/08/90 | 2A, 2A | E,Q | |
| WHITTAKER J M | 095591 | FM 312, WINNSBORO | GASOLINE | 4/30/90 | 5B, 1A | E,Q | |
| WILLIAMS OIL CO INC | 095866 | 415 N WINNSBORO ST, QUITMAN | GASOLINE | 6/11/90 | 2, 2A | E,Q | |
| WILLIAMS OIL CO INC | 098704 | HWY 69, ALBA | GASOLINE | 4/19/91 | 2, 2A | E,Q | |
| WOOD COUNTY NATIONAL BANK | 098358 | HWY 69, MINEOLA | GASOLINE | 3/25/91 | 2, 2A | E,Q | |
| YOUNG OIL CO | 095596 | 201 W BROAD ST, MINEOLA | GASOLINE | 5/21/90 | 2, 2A | E,Q | |
| YOUNG OIL CO | 098639 | 303 E BROAD, MINEOLA | GASOLINE | 4/12/91 | 2, 2A | E,Q | |
| YOAKUM | | | | | | | |
| EAD | | | | | | | |
| SANDYLAND UWCD | EF9205000 | 5 MILES NORTHWEST OF TOKIO 76 | CHLORIDES, TDS | 1/01/91 | 2D, 5 | E,Q,V,2 | |
| PST | | | | | | | |
| G & G TONG RENTAL | 100615 | HWY 214, DENVER CITY | GASOLINE, DIESEL, WASTE OIL | 10/10/91 | 2, 2A | E,Q | |
| * WEST TEXAS GAS INC | 103399 | 102 ROSWELL RD, PLAINS | GASOLINE, WASTE OIL | 5/11/92 | 1, 1A | E,Q | |
| YOUNG | | | | | | | |
| PST | | | | | | | |
| FFP PARTNERS | 091883 | 1106 BUNGER RD, GRAHAM | GASOLINE | 5/16/88 | 2, 5 | E,Q | |
| K & S PETROLEUM | 097641 | 825 6TH ST, GRAHAM | GASOLINE | 1/03/91 | 5B, 3 | E,Q | |
| PIERCE PETROLEUM PRODUCTS INC | 094997 | 301 W MAIN, OLNEY | GASOLINE | 3/05/90 | 1, 1A | E,Q | |
| TX DOT | 096106 | HWY 251, OLNEY | GASOLINE | 7/05/90 | 2A, 1A | E,Q | |
| UNKNOWN | 095564 | ELM ST, GRAHAM | GASOLINE | 5/16/90 | 2, 2A | E,Q | |
| ZAVALA | | | | | | | |
| PST | | | | | | | |
| FRED BURNS DIST CO | 094969 | 1001 N 1ST ST, CRYSTAL CITY | GASOLINE | 2/14/90 | 2, 3 | E,Q | |

TABLE 1
GROUND WATER CONTAMINATION CASE DESCRIPTIONS BY COUNTY
TEXAS WATER COMMISSION

SUMMARY

| TOTAL NUMBER OF GROUND WATER CONTAMINATION CASES - | % OF TWC TOTAL | % OF REPORT TOTAL |
|---|----------------|-------------------|
| PETROLEUM STORAGE TANK DIVISION (PST): ----- | 4883 | 89.6 % |
| INDUSTRIAL AND HAZARDOUS WASTE DIVISION (IHW): ----- | 435 | 8.0 % |
| POLLUTION CLEANUP, SUPERFUND (PCD): ----- | 58 | 1.1 % |
| MUNICIPAL SOLID WASTE DIVISION (MSW): ----- | 22 | .4 % |
| WATERSHED MANAGEMENT DIVISION (EAD): ----- | 22 | .4 % |
| WATER UTILITIES DIVISION (WUD): ----- | 19 | .3 % |
| FIELD OPERATIONS DIVISION (FOD): ----- | 9 | .2 % |
| ----- | | |
| TOTAL NUMBER OF GROUND WATER CASES REGULATED BY THE TWC ----- | 5448 | 96.7 % |
| TOTAL NUMBER OF COUNTIES WITH GROUND WATER CONTAMINATION CASES REGULATED BY THE TWC ----- | 219 | |

**TEXAS WATER COMMISSION
ENFORCEMENT STATUS SUMMARY**

ENFORCEMENT STATUS MATRIX

| | | | | | | | | | | |
|--|-------------------------|----------|---|---------|--|--|--|---|---|----------------------------------|
| A Federal B State | STATE/FED FUNDS | 5 | E N F O R C E M E N T S T A T U S | | PST - 274 | IHW - 1 PCD - 5 PST - 31 | PCD - 16 PST - 89 | PCD - 3 PST - 7 | PCD - 2 | IHW - 1 PST - 20 |
| | | | | | IHW - 6 | IHW - 6 PCD - 1 | IHW - 3 | IHW - 2 | IHW - 3 MSW - 1 | IHW - 3 |
| | | | | | IHW - 3 PST - 1 | IHW - 41 PCD - 4 | IHW - 38 PCD - 1 | EAD - 1 IHW - 34 | EAD - 6 IHW - 38 | IHW - 16 |
| | | | | IHW - 1 | IHW - 14 PST - 547 | EAD - 4 FOD - 4 IHW - 71 MSW - 11 PST - 1869 | FOD - 3 IHW - 16 MSW - 5 PCD - 2 PST - 629 | EAD - 1 FOD - 2 IHW - 17 MSW - 1 PCD - 1 PST - 440 | EAD - 1 IHW - 14 MSW - 2 PST - 355 WUD - 18 | EAD - 1 IHW - 16 PST - 148 |
| | | | | IHW - 1 | EAD - 1 IHW - 14 PCD - 22 PST - 396 | EAD - 6 IHW - 14 PST - 24 WUD - 1 | IHW - 5 | IHW - 2 | IHW - 1 | IHW - 13 PST - 25 |
| | | | | | IHW - 4 | IHW - 17 MSW - 1 | IHW - 9 MSW - 1 | IHW - 1 PCD - 1 | EAD - 1 IHW - 5 | IHW - 5 |
| A AG Office B Federal | COURT/FED ACTION | 4 | | | | | | | | |
| A Permit B Order C Exec Action D Fed Referral | EXECUTIVE ACTION | 3 | | | | | | | | |
| A Info Request B Plan Approval C Notice of Contamination D Referred | STAFF ACTION | 2 | | | | | | | | |
| CONFIRMED - A Inspection B Data Review C Complaint D Referral | STAFF DISCOVERY | 1 | | | | | | | | |
| Voluntary Compliance | VOLUNTARY ACTION | 0 | | | | | | | | |

0 1 2 3 4 5 6
ACTIVITIES
 No Activity Contamination Confirmed Investigation Corrective Action Planning Implement Action Monitor Action Action Completed

| | |
|-------------------------|-------------------------|
| A Action B No Action | A Action B No Action |
|-------------------------|-------------------------|

| |
|---|
| A Remediation B Source Removal C No Further Action Needed |
|---|

TABLE 2

**TEXAS DEPARTMENT OF AGRICULTURE
GROUND WATER CONTAMINATION CASE
DESCRIPTION TABLE**

TABLE 2
GROUND-WATER CONTAMINATION CASE DESCRIPTIONS BY COUNTY
TEXAS DEPARTMENT OF AGRICULTURE

EXPLANATION OF FIELDS

COUNTY: THE COUNTY NAME IS THE FIRST ENTRY IN THE LEFT PORTION OF THE TABLE. IT IS LISTED ONLY ONCE FOR EACH GROUP OF CASES IN THAT COUNTY.

NEW CASES: AN ASTERISK IS PLACED IN THIS FIELD FOR EACH CASE THAT WAS NOT IN THE REPORT THE PREVIOUS YEAR.

FILE NAME: FILE NAMES ARE COMPOSED OF THE COUNTY NAME AND THE TDA WELL NUMBER OF EACH CASE.

FILE NUMBER: TDA CASES ARE SORTED ALPHABETICALLY BY COUNTY FIRST AND WELL NUMBER SECOND. FILE NUMBERS ARE ASSIGNED SEQUENTIALLY FROM 1 TO 178 ACCORDING TO THIS SORTING SEQUENCE.

LOCATION: WELL NUMBERS AND COUNTY MAP REFERENCES ARE GIVEN FOR EACH CASE. MAPS OF EACH COUNTY MAY BE FOUND IN THE 1990 REPORT.

CONTAMINATION

DESCRIPTION: CONTAMINANTS INCLUDE ATRAZINE, ARSENIC, PICLORAM, PROMETON, METOLACHLOR, BROMACIL, TRICLOPYR, DICAMBA, 2,4,5-T, 2,4-DB, PROPAZINE.

DATE: DATE SAMPLE WAS TAKEN.

ENFORCEMENT

STATUS: FOR A DETAILED EXPLANATION OF CODES, SEE THE DISCUSSION OF THE ENFORCEMENT STATUS MATRIX ON PAGE 10. GROUND-WATER MONITORING CONDUCTED BY THE TDA WAS NOT TARGETED FOR SPECIFIC FACILITIES OR ENTITIES, BUT RATHER FOR GENERAL AGRICULTURAL ACTIVITIES UNDER THEIR JURISDICTION. THEREFORE, THE ENFORCEMENT STATUS CODES (2C) REFLECT STAFF ACTION TO PROVIDE NOTIFICATION OF THEIR FINDINGS. THE ACTIVITY CODES REFLECT ACTION TAKEN BY THE TDA, NOT NECESSARILY AGAINST ANY SPECIFIC ENTITY.

DATA QUALITY: E - EPA APPROVED ANALYTICAL PROCEDURES
Q - QUALITY CONTROL PROGRAM ESTABLISHED FOR SAMPLING PROCEDURES
V - VERIFICATION OF ANALYSES RESULTS THROUGH PROCEDURES LISTED BELOW:
1. SPLITTING SAMPLES WITH REGULATED ENTITY OR OTHER AGENCY FOR COMPARISON OF ANALYSES RESULTS
2. RESAMPLING FOR VERIFYING ANALYSIS RESULTS
3. SUPERVISORY OR COMMITTEE REVIEW OF SAMPLING PROCEDURES AND ANALYSIS RESULTS

TABLE 2
GROUND-WATER CONTAMINATION CASE DESCRIPTIONS BY COUNTY
TEXAS DEPARTMENT OF AGRICULTURE

| NEW CASES | FILE NAME | FILE NUMBER | LOCATION | CONTAMINATION DESCRIPTION | DATE | ENFORCEMENT STATUS | DATA QUALITY | | |
|-----------|-----------|--|----------|--|----------------------------|--------------------|--------------------|--------------------|-----|
| COMANCHE | COMANCHE | 9 | 7 | SEE WELL NUMBER 9 ON COMANCHE COUNTY MAP. | 2,4,5-T 2,4-DB | 6/01/87 6/01/87 | 2C , 2A 2C , 2A | E,Q,V,2 E,Q | |
| | | 31 | 165 | SEE WELL NUMBER 31 ON COMANCHE COUNTY MAP. | METOLACHLOR METOLACHLOR | 6/01/87 9/04/90 | 2C , 2A 2C , 2A | E,Q E,Q | |
| DAWSON | DAWSON | 1 | 23 | SEE WELL NUMBER 1 ON DAWSON COUNTY MAP. | ARSENIC | 6/07/88 | 2C , 2A | E,Q,V,1,2,3 | |
| | | 3 | 25 | SEE WELL NUMBER 3 ON DAWSON COUNTY MAP. | ARSENIC | 6/03/88 | 2C , 2A | E,Q,V,1,2,3 | |
| | | 4 | 26 | SEE WELL NUMBER 4 ON DAWSON COUNTY MAP. | ARSENIC | 6/03/88 | 2C , 2A | E,Q,V,1,2,3 | |
| | | 9 | 31 | SEE WELL NUMBER 9 ON DAWSON COUNTY MAP. | ARSENIC | 6/21/88 | 2C , 2A | E,Q,V,1,2,3 | |
| EL PASO | EL PASO | 4 | 33 | SEE WELL NUMBER 4 ON EL PASO COUNTY MAP. | ARSENIC | 4/18/88 | 2C , 2A | E,Q,V,1,2,3 | |
| HASKELL | HASKELL | 2 | 43 | SEE WELL NUMBER 2 ON HASKELL COUNTY MAP. | DICAMBA | 6/03/87 | 2C , 2A | E,Q | |
| | | 5 | 46 | SEE WELL NUMBER 5 ON HASKELL COUNTY MAP. | ATRAZINE DICAMBA | 6/03/87 9/12/90 | 2C , 2A 2C , 2A | E,Q,V,2 E,Q,V,2 | |
| HIDALGO | HIDALGO | 3 | 75 | SEE WELL NUMBER 3 ON HIDALGO COUNTY MAP. | ARSENIC | 7/20/88 | 2C , 2A | E,Q,V,1,2,3 | |
| | | 4 | 76 | SEE WELL NUMBER 4 ON HIDALGO COUNTY MAP. | ARSENIC | 7/20/88 | 2C , 2A | E,Q,V,1,2,3 | |
| | | 6 | 77 | SEE WELL NUMBER 6 ON HIDALGO COUNTY MAP. | ARSENIC | 7/19/88 | 2C , 2A | E,Q,V,1,2,3 | |
| | | 7 | 78 | SEE WELL NUMBER 7 ON HIDALGO COUNTY MAP. | ARSENIC | 7/19/88 | 2C , 2A | E,Q,V,1,2,3 | |
| | | 8 | 79 | SEE WELL NUMBER 8 ON HIDALGO COUNTY MAP. | ARSENIC | 7/19/88 | 2C , 2A | E,Q,V,1,2,3 | |
| HOWARD | HOWARD | 4 | 83 | SEE WELL NUMBER 4 ON HOWARD COUNTY MAP. | ARSENIC | 4/14/88 | 2C , 2A | E,Q,V,1,2,3 | |
| | | 5 | 84 | SEE WELL NUMBER 5 ON HOWARD COUNTY MAP. | ARSENIC | 4/14/88 | 2C , 2A | E,Q,V,1,2,3 | |
| | | 6 | 85 | SEE WELL NUMBER 6 ON HOWARD COUNTY MAP. | ARSENIC | 4/07/88 | 2C , 2A | E,Q,V,1,2,3 | |
| | | 7 | 86 | SEE WELL NUMBER 7 ON HOWARD COUNTY MAP. | ARSENIC | 4/20/88 | 2C , 2A | E,Q,V,1,2,3 | |
| | | 8 | 87 | SEE WELL NUMBER 8 ON HOWARD COUNTY MAP. | ARSENIC | 4/04/88 | 2C , 2A | E,Q,V,1,2,3 | |
| | | 9 | 88 | SEE WELL NUMBER 9 ON HOWARD COUNTY MAP. | ARSENIC BROMACIL | 4/20/88 4/20/88 | 2C , 2A 2C , 2A | E,Q,V,1,2,3 E,Q | |
| | | | | | | ARSENIC | 10/01/90 | 2C , 2A | E,Q |
| | | 11 | 90 | SEE WELL NUMBER 11 ON HOWARD COUNTY MAP. | ARSENIC | 4/13/88 | 2C , 2A | E,Q,V,1,2,3 | |
| | | 13 | 92 | SEE WELL NUMBER 13 ON HOWARD COUNTY MAP. | ARSENIC | 4/28/88 | 2C , 2A | E,Q,V,1,2,3 | |
| | | 14 | 93 | SEE WELL NUMBER 14 ON HOWARD COUNTY MAP. | ARSENIC | 4/20/88 | 2C , 2A | E,Q,V,1,2,3 | |
| | | 15 | 94 | SEE WELL NUMBER 15 ON HOWARD COUNTY MAP. | ARSENIC | 4/13/88 | 2C , 2A | E,Q,V,1,2,3 | |
| | | 16 | 95 | SEE WELL NUMBER 16 ON HOWARD COUNTY MAP. | ARSENIC | 4/06/88 | 2C , 2A | E,Q,V,1,2,3 | |
| | | 17 | 96 | SEE WELL NUMBER 17 ON HOWARD COUNTY MAP. | ARSENIC | 4/28/88 | 2C , 2A | E,Q,V,1,2,3 | |
| 18 | 97 | SEE WELL NUMBER 18 ON HOWARD COUNTY MAP. | ARSENIC | 4/07/88 | 2C , 2A | E,Q,V,1,2,3 | | | |

TABLE 2
GROUND-WATER CONTAMINATION CASE DESCRIPTIONS BY COUNTY
TEXAS DEPARTMENT OF AGRICULTURE

| NEW CASES | FILE NAME | FILE NUMBER | LOCATION | CONTAMINATION DESCRIPTION | DATE | ENFORCEMENT STATUS | DATA QUALITY | |
|-----------|-----------|-------------|----------|--|-----------|--------------------|--------------|-------------|
| HOWARD | HOWARD | 20 | 99 | SEE WELL NUMBER 20 ON HOWARD COUNTY MAP. | ARSENIC | 4/14/88 | 2C , 2A | E,Q,V,1,2,3 |
| KNOX | KNOX | 1 | 100 | SEE WELL NUMBER 1 ON KNOX COUNTY MAP. | PROMETON | 5/27/87 | 2C , 2A | E,Q,V,2 |
| | | | | | PROMETON | 11/30/87 | 2C , 2A | E,Q |
| | | | | | PROMETON | 8/09/88 | 2C , 2A | E,Q |
| | | | | | PROMETON | 9/17/90 | 2C , 2A | E,Q |
| | | 4 | 166 | SEE WELL NUMBER 4 ON KNOX COUNTY MAP | PROMETON | 9/19/90 | 2C , 2A | E,Q |
| | | 5 | 101 | SEE WELL NUMBER 5 ON KNOX COUNTY MAP. | PROMETON | 8/10/88 | 2C , 2A | E,Q |
| | | | | | PROMETON | 9/18/90 | 2C , 2A | E,Q |
| | | 7 | 102 | SEE WELL NUMBER 7 ON KNOX COUNTY MAP. | ATRAZINE | 8/16/88 | 2C , 2A | E,Q |
| | | | | | ATRAZINE | 9/05/90 | 2C , 2A | E,Q |
| | | | | | PROMETON | 9/05/90 | 2C , 2A | E,Q |
| | | 21 | 116 | SEE WELL NUMBER 21 ON KNOX COUNTY MAP. | PROMETON | 6/02/87 | 2C , 2A | E,Q,V,2 |
| | | 35 | 167 | SEE WELL NUMBER 35 ON KNOX COUNTY MAP. | PROMETON | 9/05/90 | 2C , 2A | E,Q |
| | | 36 | 168 | SEE WELL NUMBER 36 ON KNOX COUNTY MAP. | PROMETON | 10/01/90 | 2C , 2A | E,Q |
| | | 41 | 169 | SEE WELL NUMBER 41 ON KNOX COUNTY MAP. | PROMETON | 9/17/90 | 2C , 2A | E,Q |
| | | 43 | 170 | SEE WELL NUMBER 43 ON KNOX COUNTY MAP. | ATRAZINE | 9/19/90 | 2C , 2A | E,Q |
| | | | | | PROPАЗINE | 9/19/90 | 2C , 2A | E,Q |
| | | 52 | 171 | SEE WELL NUMBER 52 ON KNOX COUNTY MAP. | PROMETON | 10/02/90 | 2C , 2A | E,Q |
| | | 53 | 172 | SEE WELL NUMBER 53 ON KNOX COUNTY MAP. | PROMETON | 10/02/90 | 2C , 2A | E,Q |
| | | 55 | 173 | SEE WELL NUMBER 55 ON KNOX COUNTY MAP. | PROMETON | 9/19/90 | 2C , 2A | E,Q |
| | | 58 | 174 | SEE WELL NUMBER 58 ON KNOX COUNTY MAP. | ATRAZINE | 10/03/90 | 2C , 2A | E,Q |
| | | 59 | 175 | SEE WELL NUMBER 59 ON KNOX COUNTY MAP. | PROMETON | 9/25/90 | 2C , 2A | E,Q |
| | | 64 | 176 | SEE WELL NUMBER 64 ON KNOX COUNTY MAP. | PROMETON | 10/03/90 | 2C , 2A | E,Q |
| LYNN | LYNN | 1 | 128 | SEE WELL NUMBER 1 ON LYNN COUNTY MAP. | PICLORAM | 7/28/88 | 2C , 2A | E,Q |
| | | 2 | 129 | SEE WELL NUMBER 2 ON LYNN COUNTY MAP. | ARSENIC | 6/23/88 | 2C , 2A | E,Q,V,1,2,3 |
| MARTIN | MARTIN | 1 | 141 | SEE WELL NUMBER 1 ON MARTIN COUNTY MAP. | ARSENIC | 4/27/88 | 2C , 2A | E,Q,V,1,2,3 |
| | | 2 | 142 | SEE WELL NUMBER 2 ON MARTIN COUNTY MAP. | ARSENIC | 4/13/88 | 2C , 2A | E,Q,V,1,2,3 |
| | | 3 | 143 | SEE WELL NUMBER 3 ON MARTIN COUNTY MAP. | TRICLOPYR | 4/26/88 | 2C , 2A | E,Q |
| | | | | | ARSENIC | 10/01/90 | 2C , 2A | E,Q |
| | | 4 | 144 | SEE WELL NUMBER 4 ON MARTIN COUNTY MAP. | ARSENIC | 4/05/88 | 2C , 2A | E,Q,V,1,2,3 |
| | | 5 | 145 | SEE WELL NUMBER 5 ON MARTIN COUNTY MAP. | ARSENIC | 4/26/88 | 2C , 2A | E,Q,V,1,2,3 |
| | | 6 | 146 | SEE WELL NUMBER 6 ON MARTIN COUNTY MAP. | ARSENIC | 4/12/88 | 2C , 2A | E,Q,V,1,2,3 |
| | | 7 | 147 | SEE WELL NUMBER 7 ON MARTIN COUNTY MAP. | ARSENIC | 4/12/88 | 2C , 2A | E,Q,V,1,2,3 |
| | | 10 | 150 | SEE WELL NUMBER 10 ON MARTIN COUNTY MAP. | ARSENIC | 4/26/88 | 2C , 2A | E,Q,V,1,2,3 |

TABLE 2
GROUND-WATER CONTAMINATION CASE DESCRIPTIONS BY COUNTY
TEXAS DEPARTMENT OF AGRICULTURE

| NEW CASES | FILE NAME | FILE NUMBER | LOCATION | CONTAMINATION DESCRIPTION | DATE | ENFORCEMENT STATUS | DATA QUALITY |
|-----------|-----------|-------------|--|---------------------------|----------|--------------------|--------------|
| MARTIN | MARTIN | 11 151 | SEE WELL NUMBER 11 ON MARTIN COUNTY MAP. | ARSENIC | 4/26/88 | 2C , 2A | E,Q,V,1,2,3 |
| | | 12 152 | SEE WELL NUMBER 12 ON MARTIN COUNTY MAP. | ARSENIC | 4/26/88 | 2C , 2A | E,Q,V,1,2,3 |
| | | 14 154 | SEE WELL NUMBER 14 ON MARTIN COUNTY MAP. | ARSENIC | 4/27/88 | 2C , 2A | E,Q,V,1,2,3 |
| STONEWALL | STONEWALL | 1 177 | SEE STONEWALL 1 ON HASKELL COUNTY MAP. | ATRAZINE | 10/24/90 | 2C , 2A | E,Q |
| | | 4 178 | SEE STONEWALL 4 ON HASKELL COUNTY MAP. | PROMETON | 10/24/90 | 2C , 2A | E,Q |
| TERRY | TERRY | 2 156 | SEE WELL NUMBER 2 ON TERRY COUNTY MAP. | ARSENIC | 8/10/88 | 2C , 2A | E,Q,V,1,2,3 |
| | | 6 160 | SEE WELL NUMBER 6 ON TERRY COUNTY MAP. | ARSENIC | 8/03/88 | 2C , 2A | E,Q,V,1,2,3 |
| | | 7 161 | SEE WELL NUMBER 7 ON TERRY COUNTY MAP. | ARSENIC | 8/03/88 | 2C , 2A | E,Q,V,1,2,3 |

SUMMARY

| | % | % OF REPORT TOTAL |
|---|----|-------------------|
| TOTAL NUMBER OF CONTAMINATION CASES DETECTED BY THE TEXAS DEPARTMENT OF AGRICULTURE ----- | 75 | 1.3 % |
| TOTAL NUMBER OF COUNTIES WITH GROUND-WATER CONTAMINATION CASES DETECTED BY THE TDA ----- | 11 | |
| TOTAL NUMBER OF NEW CASES ----- | 0 | |
| TOTAL NUMBER OF CASES FROM THE 1991 REPORT THAT WERE DROPPED FROM THE 1992 REPORT ----- | 0 | |
| TOTAL NUMBER OF CASES FROM THE 1991 REPORT FOR WHICH THE ENFORCEMENT STATUS CHANGED ----- | 0 | |

TEXAS DEPARTMENT OF AGRICULTURE
ENFORCEMENT STATUS SUMMARY

ENFORCEMENT STATUS MATRIX

| | | | | | | | | | |
|--|------------------|---|--|----|--|--|--|--|--|
| A Federal B State | STATE/FED FUNDS | 5 | | | | | | | |
| A AG Office B Federal | COURT/FED ACTION | 4 | | | | | | | |
| A Permit B Order C Exec Action D Fed Referral | EXECUTIVE ACTION | 3 | | | | | | | |
| A Info Request B Plan Approval C Notice of Contamination D Referred | STAFF ACTION | 2 | | 75 | | | | | |
| CONFIRMED - A Inspection B Data Review C Complaint D Referral | STAFF DISCOVERY | 1 | | | | | | | |
| Voluntary Compliance | VOLUNTARY ACTION | 0 | | | | | | | |

E
N
F
O
R
C
E
M
E
N
T

S
T
A
T
U
S

0 1 2 3 4 5 6

ACTIVITIES

No Activity Contamination Confirmed Investigation Corrective Action Planning Implement Action Monitor Action Action Completed

| | |
|-------------------------|-------------------------|
| A Action B No Action | A Action B No Action |
|-------------------------|-------------------------|

| |
|---|
| A Remediation B Source Removal C No Further Action Needed |
|---|

TABLE 3

**RAILROAD COMMISSION OF TEXAS
GROUND WATER CONTAMINATION CASE
DESCRIPTION TABLE**

TABLE 3
GROUND-WATER CONTAMINATION CASE DESCRIPTIONS BY COUNTY
RAILROAD COMMISSION OF TEXAS

EXPLANATION OF FIELDS

COUNTY: THE COUNTY IS THE FIRST ENTRY IN THE LEFT PORTION OF THE TABLE. IT IS LISTED ONLY ONCE FOR EACH GROUP OF CASES IN THAT COUNTY.

DIVISION: THESE ARE THE SPECIFIC REGULATORY PROGRAMS WITHIN THE RAILROAD COMMISSION. DIVISIONS ARE LISTED ONLY ONCE FOR THEIR RESPECTIVE CASES IN EACH COUNTY. SEE APPENDIX A-24 FOR AGENCY AND DIVISION ABBREVIATIONS.

NEW CASES: AN ASTERISK IS PLACED IN THIS FIELD FOR EACH CASE THAT WAS NOT IN THE REPORT THE PREVIOUS YEAR.

FILE NAME: FILE NAMES ARE ASSIGNED ACCORDING TO COMPLAINT OR RESPONSIBLE PARTY.

FILE NUMBER: FILE NUMBERS ARE ASSIGNED ACCORDING TO RCT DISTRICT COMPLAINT NUMBERING SYSTEMS. SOME DISTRICTS INCLUDE THE YEAR IN THE COMPLAINT NUMBER. SOME CASES HAVE NO NUMBERS BECAUSE THE CASE WAS INITIATED BY INSPECTION OR SOME OTHER MANNER. A FEW CASES ARE CODED ACCORDING TO RCT HEARING DOCKET NUMBER.

LOCATION: LOCATION DESCRIPTORS VARY DEPENDING ON THE SCOPE OF THE INVESTIGATION AND WHETHER OR NOT THE COMPLAINANT'S PROPERTY IS ON AN OIL AND GAS LEASE. THE INVESTIGATIONS THAT ARE NARROWER IN GEOGRAPHIC SCOPE ARE GENERALLY DESCRIBED SPECIFICALLY BY LEASE AND FIELD.

CONTAMINATION

DESCRIPTION: NaCl-SODIUM CHLORIDE, TDS-TOTAL DISSOLVED SOLIDS, Mn-MANGANESE, NaOH-SODIUM HYDROXIDE, Cl-CHLORIDE. MOST CASES CITE SODIUM CHLORIDE AS CONTAMINATION. SOME CASES INVOLVE REFINED HYDROCARBONS, OTHERS CITE CHLORIDE BECAUSE CATIONS OTHER THAN SODIUM MAY BE PRESENT IN HIGH CONCENTRATION.

ENFORCEMENT

STATUS: ACTIONS AND NOTICES OF VIOLATION ARE TAKEN AT STAFF LEVEL AND MAY BE CONCURRENT. THE CLOSURE OR SHUT-IN OF FACILITIES AND PLUGGING OF WELLS MAY ALSO BE DIRECTED AT STAFF LEVEL. STAFF DIRECTIVES ARE IDENTIFIED AS ENFORCEMENT STATUS 2. ACTIONS MAY BE STEPPED UP TO A FORMAL ENFORCEMENT LEVEL WHICH CAN BE CATEGORIZED AS EXECUTIVE ACTION AND INCLUDE ADMINISTRATIVE PENALTIES AND ORDERS. IN SOME CASES, GROUND WATER CONTAMINATION MAY BE DOCUMENTED BUT A SPECIFIC SOURCE OR AN ACTUAL RESPONSIBLE PARTY CANNOT BE IDENTIFIED. ENFORCEMENT STATUS WOULD BE CATEGORIZED AS STAFF DISCOVERY. ACTIONS OF RESPONSIBLE PARTIES WHO DISCOVER AND REPORT GROUND-WATER CONTAMINATION ARE CATEGORIZED AS VOLUNTARY ACTIONS EVEN THOUGH INVESTIGATIVE OR REMEDIAL PLANS ARE REVIEWED AND APPROVED BY THE OIL AND GAS DIVISION. SEE PAGE 10 FOR A DESCRIPTION OF THESE CODES.

DATA QUALITY: E - EPA APPROVED ANALYTICAL PROCEDURES
Q - QUALITY CONTROL PROGRAM ESTABLISHED FOR SAMPLING PROCEDURES
V - VERIFICATION OF CONTAMINATION THROUGH PROCEDURES LISTED BELOW:
1. SPLITTING SAMPLES WITH THE REGULATED ENTITY OR OTHER AGENCY FOR COMPARISON OF ANALYSIS RESULTS
2. RESAMPLING FOR VERIFYING ANALYSIS RESULTS
3. SUPERVISORY OR COMMITTEE REVIEW OF SAMPLING PROCEDURES AND ANALYSIS RESULTS

TABLE 3
GROUND-WATER CONTAMINATION CASE DESCRIPTIONS BY COUNTY
RAILROAD COMMISSION OF TEXAS

| NEW CASES | FILENAME | FILENUMBER | LOCATION | | CONTAMINATION DESCRIPTION | ENFORCEMENT STATUS | DATA QUALITY |
|----------------------|-------------------------------------|------------|------------------------------|---------------------------------|---------------------------|--------------------|--------------|
| AUSTIN | | | | | | | |
| OIL & GAS | | | | | | | |
| | ANONYMOUS COMPLAINT | 03-02608 | WOODLEY LEASE | RACCOON BEND FIELD | NaCL | 2 , 5 | E,Q,V,2 |
| * | ELDON SORSBY COMPLAINT | 03-3675 | 3 MILES E OF NEW ULM | NEW ULM FIELD | NACL | 1D , 2B | E,Q,V,2 |
| BRAZORIA | | | | | | | |
| OIL & GAS | | | | | | | |
| | OLD OCEAN GAS PLANT | | 2 MILES SOUTH OF OLD OCEAN | OLD OCEAN FIELD | HYDROCARBON | 1D , 4 | E,Q,V,2 |
| BROWN | | | | | | | |
| OIL & GAS | | | | | | | |
| * | ANONYMOUS COMPLAINT | 7B-2725 | 1 1/2 MILES S OF RISING STAR | | NACL | 1C , 6C | E,Q,V,2 |
| | TEAGUE OPERATING CO. | 7B-2526 | 4 1/2 MILES NORTH OF BANGS | THRIFTY, S (CHAPPEL REEF) FIELD | NaCL | 1C , 6C | E,Q,V,2 |
| CAMP | | | | | | | |
| OIL & GAS | | | | | | | |
| | FERNDAL LAKE PROJECT | | 5 MILES WEST OF PITTSBURGH | PITTSBURGH FIELD | NaCL | 2 , 5 | E,Q,V,2 |
| COCHRAN | | | | | | | |
| OIL & GAS | | | | | | | |
| | KATHY CARTER COMPLAINT | 8A-0832 | 1/4 MILE SOUTH OF WHITEFACE | LEVELLAND FIELD | CL | 2 , 5 | E,Q,V,2 |
| | LARRY BESEDA COMPLAINT | 8A-0840 | 3 MILES WEST OF WHITEFACE | LEVELLAND FIELD | CL | 2 , 5 | E,Q,V,2 |
| * | OXY USA - LEHMAN COMPRESSOR STATION | | 5 MILES S OF LEHMAN | LEVELLAND FIELD | CONDENSATE | 1D , 1 | E,Q,V,2 |
| COKE | | | | | | | |
| OIL & GAS | | | | | | | |
| | LARRY JAMESON COMPLAINT | 7C-1261 | 1 MILES SOUTH OF SILVER | JAMESON FIELD | NATURAL GAS | 1D , 6C | E,Q,V,2 |
| COLEMAN | | | | | | | |
| OIL & GAS | | | | | | | |
| | ALLEN COMPLAINT | 7B-1461 | J. FOX CASEY "B" et al LEASE | CASEY (1650) FIELD | NaCL | 1C , 6C | E,Q,V,2 |
| CRANE | | | | | | | |
| OIL & GAS | | | | | | | |
| * | EDWARDS RANCH WATER FIELD | | 10 MILES SE OF MONAHANS | SANDHILLS FIELD | NACL | 0 , 5 | E,Q,V,2 |
| CROCKETT | | | | | | | |
| OIL & GAS | | | | | | | |
| | JACK VAUGHAN COMPLAINT | 7C-1235 | 15 MILES N.W. OF OZONA | VAUGHAN FIELD | WASTE OIL | 0 , 6C | E,Q,V,2 |
| DAWSON | | | | | | | |
| OIL & GAS | | | | | | | |
| * | MELVIN SMITH COMPLAINT | 8A-1336 | 6 MILES SE OF O'DONNELL | FELKEN (SPRABERRY) FIELD | CHLORIDES | 2 , 3 | E,Q,V,2 |

TABLE 3
GROUND-WATER CONTAMINATION CASE DESCRIPTIONS BY COUNTY
RAILROAD COMMISSION OF TEXAS

| NEW CASES | FILENAME | FILENUMBER | LOCATION | | CONTAMINATION DESCRIPTION | ENFORCEMENT STATUS | DATA QUALITY |
|--------------|---|------------|---|----------------------------------|------------------------------|-----------------------|--------------------|
| EASTLAND | | | | | | | |
| OIL & GAS | | | | | | | |
| * | ANONYMOUS COMPLAINT | 7B-3055 | 1 1/4 MILE S OF NIMROD | EASTLAND COUNTY REGULAR FIELD | NaCl | 3 , 3 | E,Q,V,2 |
| * | ANONYMOUS COMPLAINT | 7B-2740 | 1 MILE SW OF DESDEMONA | | NaCl | 5 , 6C | E,Q,V,2 |
| ECTOR | | | | | | | |
| OIL & GAS | | | | | | | |
| | BUSTER COLE COMPLAINT | 08-1090 | IN GOLDSMITH | GOLDSMITH FIELD | NaCl | 3 , 2A | E,Q,V,2 |
| | HEADLEE GAS PLANT | | 2 MILES EAST OF ODESSA | HEADLEE FIELD | CHROMIUM | 0 , 5 | E,Q,V,2 |
| GREGG | | | | | | | |
| OIL & GAS | | | | | | | |
| * | SCURLOCK PERMIAN PIPELINE | | IN LONGVIEW | WILLOW SPRINGS FIELD | CRUDE OIL | 2 , 4 | E,Q,V,2 |
| HARRISON | | | | | | | |
| OIL & GAS | | | | | | | |
| * | NATURAL GAS PIPELINE | | 10 MILES N OF LONGVIEW | NORTH LANSING FIELD | CONDENSATE | 2 , 4 | E,Q,V,2 |
| HASKELL | | | | | | | |
| OIL & GAS | | | | | | | |
| | FLETCHER OIL & GAS" "(PAT HENRY COMPLAINT) | 7B-2091 | 6 MILE N. W. OF HASKELL | HERRIN, N(STRAWN) | CL | 5 , 6C | E,Q,V,2 |
| | JAMES P. DUNNIGAN COMPLAINT | 7B-2057 | 10 MILES WEST OF ROCHESTER | JUD, WEST (BEND CONG1) | CL | 5 , 6C | E,Q,V,2 |
| HOCKLEY | | | | | | | |
| OIL & GAS | | | | | | | |
| * | MOBIL MALLET UNIT | | 5 MILES N OF SUNDOWN | SLAUGHTER FIELD | HYDROCARBONS | 0 , 1 | E,Q,V,2 |
| | SLAUGHTER GASOLINE PLANT | | 4 MILES W OF SUNDOWN | SLAUGHTER FIELD | NATURAL GASOLINE | 0 , 5 | E,Q,V,2 |
| HOWARD | | | | | | | |
| OIL & GAS | | | | | | | |
| * | COSDEN PIPELINE CO. PAT O'DANIEL COMPLAINT | 08-2147 | 1 MILE E OF COAHOMA N.E. OF BIG SPRING | SNYDER FIELD | CRUDE OIL NaCl | 0 , 3 1C , 6C | E,Q,V,2 E,Q,V,2 |
| JONES | | | | | | | |
| OIL & GAS | | | | | | | |
| | CHARLENE VINSON COMPLAINT | 7B-2657 | 6 MILES N.E. OF MERKEL | VINSON PROPERTY | OIL | 5 , 3 | E,Q,V,2 |
| | THOMPSON BROS. OIL CO (THROCKMORTON COMPLAINT) | 7B-1655 | JAMES BAXTER LEASE | JONES COUNTY REG. FIELD | NaCl | 4 , 6C | E,Q,V,2 |
| KARNES | | | | | | | |
| OIL & GAS | | | | | | | |
| | HANSLER COMPLAINT | 02-88-0836 | E. L. WOOD LEASE | RUNGE FIELD | NaCl | 1C , 6C | E,Q,V,2 |

TABLE 3
GROUND-WATER CONTAMINATION CASE DESCRIPTIONS BY COUNTY
RAILROAD COMMISSION OF TEXAS

| NEW CASES | FILENAME | FILENUMBER | LOCATION | | CONTAMINATION DESCRIPTION | ENFORCEMENT STATUS | DATA QUALITY |
|------------|-------------------------------|------------|-------------------------------|------------------------------|---------------------------|--------------------|--------------|
| LIBERTY | | | | | | | |
| OIL & GAS | ROBERT TAGENT COMPLAINT | 03-3119 | 1 MILE N.W. OF HULL | HULL FIELD | NaCl | 3 , 3 | E,Q,V,2 |
| * | STAN STUCKY COMPLAINT | 03-3742 | 3 MILES S OF CLEVELAND | CLEVELAND FIELD | NaCl | 1C , 2B | E,Q,V,2 |
| LIVE OAK | | | | | | | |
| OIL & GAS | GOYNES COMPLAINT | 02-1907 | 12 MILES NE OF GEORGE WEST | LUCILLE FIELD | NaCl | 1C , 6C | E,Q,V,2 |
| * | NUECES RIVER GAS PLANT | | 1/4 MILE NORTH OF GEORGE WEST | | HYDROCARBONS | 0 , 4 | E,Q,V,2 |
| LUBBOCK | | | | | | | |
| OIL & GAS | CITY OF LUBBOCK | 8A-0690 | AT LUBBOCK | EDMISSION (CLEARFORK) | NaCl | 2 , 5 | E,Q,V,2 |
| MIDLAND | | | | | | | |
| OIL & GAS | E. R. JACKSON COMPLAINT | 08-1794 | 12 MILES SOUTH OF MIDLAND | | CRUDE OIL | 1C , 5 | E,Q,V,2 |
| MONTAGUE | | | | | | | |
| OIL & GAS | BOWIE GAS PLANT | 09-89-679 | 3 MILES NE OF BOWIE | | HYDROCARBON | 3B , 5 | E,Q,V,2 |
| MONTGOMERY | | | | | | | |
| OIL & GAS | JOHN PATTERSON COMPLAINT | 03-3639 | 4 1/2 MILES SSE OF CONROE | CONROE FIELD | NaCl | 1C , 2B | E,Q,V,2 |
| * | | | | | | | |
| NAVARRO | | | | | | | |
| OIL & GAS | CITY OF CORSICANA | | NEAR CORSICANA | CORSICANA (SHALLOW) FIELD | HYDROCARBONS | 1D , 3 | E,Q,V,2 |
| NOLAN | | | | | | | |
| OIL & GAS | ORYX ENERGY CO. | 7B-2609 | 125 ROSCOE | WESTLAKE PLANT | HCl | 2 , 3 | E,Q,V,2 |
| PECOS | | | | | | | |
| OIL & GAS | TEXAS-NEW MEXICO PIPELINE CO. | | 5 MILES N OF FORT STOCKTON | GOMEZ FIELD | CRUDE OIL | 0 , 4 | E,Q,V,2 |
| * | | | | | | | |
| REAGAN | | | | | | | |
| OIL & GAS | MRS. RICHARD WILDE COMPLAINT | 7C-0999 | 28 MILES N OF BIG LAKE | SPRABERRY (TREND AREA) FIELD | NaCl | 1C , 6B | E,Q,V,2 |
| * | | | | | | | |
| | SHELL PIPELINE CO. | 7C-0010 | 33 MILES N.W. OF BIG LAKE | SPRABERRY TREND | REFINED OIL | 1C , 6C | E,Q,V,2 |
| RUNNELS | | | | | | | |
| OIL & GAS | ALAN ANDREA COMPLAINT | 7C-1469 | 3 MILES W OF WINTERS | WINTERS WEST (KING) | NaCl | 2 , 4 | E,Q,V,2 |
| * | | | | | | | |

TABLE 3
GROUND-WATER CONTAMINATION CASE DESCRIPTIONS BY COUNTY
RAILROAD COMMISSION OF TEXAS

| NEW CASES | FILENAME | FILENUMBER | LOCATION | | CONTAMINATION DESCRIPTION | ENFORCEMENT STATUS | DATA QUALITY |
|--------------|---------------------------------------|------------|--------------------------------|---------------------------------|------------------------------|-----------------------|-----------------|
| ----- | | | | | | | |
| RUNNELS | | | | | | | |
| OIL & GAS | | | | | | | |
| | | | | FIELD | | | |
| * | JOHN LANGE COMPLAINT | 7C-1398 | 1 MILE E OF MILES | URBAN MILES FIELD | NATURAL GAS | 1D , 6C | E,Q,V,2 |
| | L.E. JACOBS COMPLAINT | 7C-1265 | 4 MILES WEST OF WINTERS | POE (KING SAND) FIELD | NaCL | 5 , 4 | E,Q,V,2 |
| * | MARY KURTZ COMPLAINT | 7C-1396 | 3 1/2 MILES SW OF WINGATE | JIM ADAMS (FRY) FIELD | NaCL | 1C , 4 | E,Q,V,2 |
| * | RICK MINZENMAYER COMPLAINT | 7C-1414 | 3 MILES NOF BALLINGER | BALLINGER FIELD | NaCL | 5 , 5 | E,Q,V,2 |
| * | TOM BOMAR COMPLAINT | 7C-1048 | 5 MILES S OF TALPA | | NaCL | 5 , 6C | E,Q,V,2 |
| SCHLEICHER | | | | | | | |
| OIL & GAS | | | | | | | |
| | CRAIG BARTON COMPLAINT | 7C-0043 | 15 MILES N.E. OF ELDORADO | TOE NAIL FIELD | NaCL | 1C , 6C | E,Q,V,2 |
| * | TRIO DISPOSAL SYSTEM, (KOY COMPLAINT) | | 1 MILE N OF EL DORADO | ELDORADO FIELD | NaCL | 3 , 5 | E,Q,V,2 |
| SCURRY | | | | | | | |
| OIL & GAS | | | | | | | |
| | ANITA BENZ COMPLAINT | 8A-1073 | 3 MILES WEST OF SNYDER | KELLY SNYDER FIELD | OIL | 2 , 5 | E,Q,V,2 |
| | BURL BELEW COMPLAINT | 8A-0843 | 1/2 MILE WEST OF FLUVANNA | FLUVANNA FIELD | CRUDE OIL | 3 , 5 | E,Q,V,2 |
| | DIAMOND "M" GAS PLANT | | 12 MILES WEST OF SNYDER | DIAMOND "M" FIELD | HYDROCARBON | 1D , 4 | E,Q,V,2 |
| | HERRING COMPLAINT | 8A-1285 | 1 W FLUVANNA | FLUVANNA FIELD AREA | CRUDE OIL | 3 , 5 | E,Q,V,2 |
| | HOGG COMPLAINT | 8A-720 | HOGG et al LEASE | KEY (SPRABERRY UP.) FIELD | NaCL | 2 , 6C | E,Q,V,2 |
| SMITH | | | | | | | |
| OIL & GAS | | | | | | | |
| | KERR-MCGEE | | 10 MILES EAST OF TYLER | CHAPEL HILL FIELD | HYDROCARBONS | 0 , 3 | E,Q,V,2 |
| STERLING | | | | | | | |
| OIL & GAS | | | | | | | |
| | STERLING CO. WATER DISTRICT COMPLAINT | 08-1899 | 10 MILES WEST OF STERLING CITY | PAROCHIAL BADEFIELD | NaCL | 1C , 5 | E,Q,V,2 |
| STONEWALL | | | | | | | |
| OIL & GAS | | | | | | | |
| | ANONYMOUS COMPLAINT | 7B-1362 | DRUSEDOW LEASE | CORSICA (BEND CONGL.) FIELD | NaCL | 3 , 6C | E,Q,V,2 |
| TOM GREEN | | | | | | | |
| OIL & GAS | | | | | | | |
| | STUART SIDEL | 7C-0550 | 3 MILES NORTH OF CHRISTOVAL | CHRISTOVAL AREA | NaCL | 1C , 6B | E,Q,V,2 |
| UPTON | | | | | | | |
| OIL & GAS | | | | | | | |
| * | CHARLES BIRD COMPLAINT | 7C-0299 | 13 MILES NE OF RANKIN | SPRABERRY (TREND AREA) FIELD | CL & CHROMIUM | 1C , 6C | E,Q,V,2 |
| | HELEN JACOB CUTRER COMPLAINT | | 14 MILES N.W. OF MCCAMEY | CRANE-COWDEN FIELD | CRUDE OIL | 5 , 6C | E,Q,V,2 |

TABLE 3
GROUND-WATER CONTAMINATION CASE DESCRIPTIONS BY COUNTY
RAILROAD COMMISSION OF TEXAS

| NEW CASES | FILENAME | FILENUMBER | LOCATION | CONTAMINATION DESCRIPTION | ENFORCEMENT STATUS | DATA QUALITY |
|---------------------------|--|------------|---|---|---------------------------|-------------------------------|
| UPTON OIL & GAS * | R.R.KENNEDY - CAVE-IN | | 8 MILES E OF MCCAMEY | RODMAN-NOEL (GRAYBURG) FIELD NaCl | 0 , 6B | E,Q,V,2 |
| VICTORIA OIL & GAS | COLOGNE PRODUCTION CO. | 2-86-0105 | SCHUBERT AND HORNSTEIN LEASES | NaCl | 1D , 6C | E,Q,V,2 |
| WASHINGTON OIL & GAS | EDWIN TREUDE COMPLAINT | 03-2889 | 1/2 MILE WEST OF BURTON | GIDDINGS (AUSTIN CHALK) FIELD NaCl | 1C , 5 | E,Q,V,2 |
| WHARTON OIL & GAS * | CLAUDY GRAHAM COMPLAINT | 03-3622 | 1 NW OF EL CAMPO | HUTCHINS NaCl | 1C , 2B | E,Q,V,2 |
| WOOD OIL & GAS * | AMOCO-WEST YANTIS PLANT EXXON KURILECZ COMPLAINT | 06-7699 | 4 MILES NW OF YANTIS HAWKINS FIELD UNIT EARL LEE UNIT | HAWKINS FIELD EARL LEE FIELD NaCl | 0 , 4 0 , 6C 1C , 5 | E,Q,V,2 E,Q,V,2 E,Q,V,2 |
| YOAKUM OIL & GAS | SANDYLAND UNDERGROUND WATER CONS. DIST. | 8A-0957 | 5 MILES N.W. OF TOKIO | PRENTICE (6700) FIELD CL | 1D , 5 | E,Q,V,2 |

TABLE 3
GROUND-WATER CONTAMINATION CASE DESCRIPTIONS BY COUNTY
RAILROAD COMMISSION OF TEXAS

SUMMARY

| | | % OF REPORT TOTAL |
|--|----|-------------------|
| | | ----- |
| TOTAL NUMBER OF GROUND-WATER CONTAMINATION CASES REGULATED BY THE RAILROAD COMMISSION OF TEXAS -- | | |
| OIL AND GAS DIVISION ----- | 69 | 1.2 % |
| TOTAL NUMBER OF COUNTIES WITH GROUND-WATER CONTAMINATION CASES REGULATED BY THE RCT ----- | 42 | |
| TOTAL NUMBER OF NEW CASES ----- | 26 | |
| TOTAL NUMBER OF CASES WHICH WERE REFERRED FROM OTHER AGENCIES TO THE RCT FOR THE 1992 REPORT ----- | 1 | |
| TOTAL NUMBER OF CASES FROM THE 1991 REPORT THAT WERE DROPPED FROM THE 1992 REPORT ----- | 35 | |
| TOTAL NUMBER OF CASES FROM THE 1991 REPORT FOR WHICH THE ENFORCEMENT STATUS CHANGED ----- | 26 | |

**RAILROAD COMMISSION OF TEXAS
ENFORCEMENT STATUS SUMMARY**

ENFORCEMENT STATUS MATRIX

| | | | | | | | | | | |
|---|-------------------------|---|----------|--|----------|----------|----------|----------|----------|-----------|
| A Federal B State A AG Office B Federal A Permit B Order C Exec Action D Fed Referral A Info Request B Plan Approval C Notice of Contamination D Referred CONFIRMED - A Inspection B Data Review C Complaint D Referral Voluntary Compliance | STATE/FED FUNDS | E N F O R C E M E N T S T A T U S | 5 | | | 1 | 1 | 1 | 5 | |
| | COURT/FED ACTION | | 4 | | | | | | | 1 |
| | EXECUTIVE ACTION | | 3 | | | 1 | 2 | | 4 | 1 |
| | STAFF ACTION | | 2 | | | | 2 | 3 | 6 | 1 |
| | STAFF DISCOVERY | | 1 | | 1 | 4 | 1 | 3 | 5 | 14 |
| | VOLUNTARY ACTION | | 0 | | 1 | | 2 | 3 | 3 | 3 |

0 **1** **2** **3** **4** **5** **6**
ACTIVITIES
No Activity **Contamination Confirmed** **Investigation** **Corrective Action Planning** **Implement Action** **Monitor Action** **Action Completed**


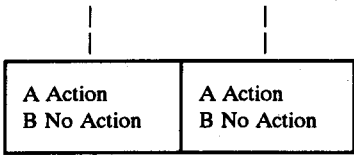


TABLE 4

**TEXAS ALLIANCE OF GROUNDWATER DISTRICTS
GROUND WATER CONTAMINATION CASE
DESCRIPTION TABLE**

TABLE 4
GROUND-WATER CONTAMINATION CASE DESCRIPTIONS BY COUNTY
TEXAS ALLIANCE OF GROUNDWATER DISTRICTS

EXPLANATION OF FIELDS

COUNTY: THE COUNTY NAME IS THE FIRST ENTRY IN THE LEFT PORTION OF THE TABLE. IT IS LISTED ONLY ONCE FOR EACH GROUP OF CASES IN THAT COUNTY.

DISTRICT: THE SECOND ENTRY FROM THE LEFT IS THE DISTRICT NAME. IT IS LISTED ONLY ONCE FOR EACH COUNTY. DISTRICT ABBREVIATIONS: EUWCD - EVERGREEN UNDERGROUND WATER CONSERVATION DISTRICT, EUWD - EDWARDS UNDERGROUND WATER DISTRICT, SL - SANDY LAND UNDERGROUND WATER CONSERVATION DISTRICT.

NEW CASES: AN ASTERISK IS PLACED IN THIS FIELD FOR EACH CASE THAT WAS NOT IN THE REPORT THE PREVIOUS YEAR.

FILE NAME: FILE NAMES REFLECT GEOGRAPHIC LOCATION, RESPONSIBLE PARTY, OR CONTAMINATED WELLS.

FILE NUMBER: FILE NUMBERS ARE ASSIGNED BY THE DISTRICT. THE SANDY LAND DISTRICT FILE NUMBERS REFLECT THE LABORATORY IDENTIFICATION NUMBER GIVEN TO EACH COMPOSITE SAMPLE. THERE ARE NO FILE NUMBERS LISTED FOR THE EDWARDS UNDERGROUND WATER CONSERVATION DISTRICT.

LOCATION: CITY NAME AND ADDRESS ARE GIVEN WHERE AVAILABLE, CORRESPONDING USGS TOPOGRAPHIC MAP REFERENCE IS SOMETIMES PROVIDED. LOCATION DESCRIPTION FOR SANDY LAND DISTRICT CASES REFLECTS THE PORTION OF THE COUNTY WHERE COMPOSITE WELLS ARE LOCATED.

CONTAMINATION
DESCRIPTION: VOC-VOLATILE ORGANIC COMPOUNDS, PCE-POLYCHLOROETHENE, TCE-TETRACHLOROETHENE, TRIHALOMETHANES.

DATE: DATE INVESTIGATION WAS BEGUN.

ENFORCEMENT
STATUS: ENFORCEMENT STATUS CODES ARE COMPLETE FOR THE TGCA TABLE. SEE PAGE 10 FOR A DESCRIPTION OF THESE CODES.

DATA QUALITY: E - EPA APPROVED ANALYTICAL PROCEDURES
Q - QUALITY CONTROL PROGRAM ESTABLISHED FOR SAMPLING PROCEDURES
V - VERIFICATION OF SAMPLING THROUGH PROCEDURES LISTED BELOW:
1. SPLITTING SAMPLES WITH REGULATED ENTITY OR OTHER AGENCY FOR COMPARISON OF ANALYSIS RESULTS
2. RESAMPLING FOR VERIFYING ANALYSIS RESULTS
3. SUPERVISORY OR COMMITTEE REVIEW OF SAMPLING PROCEDURES AND ANALYSIS RESULTS

TABLE 4
GROUND-WATER CONTAMINATION CASE DESCRIPTIONS BY COUNTY
TEXAS ALLIANCE OF GROUNDWATER DISTRICTS

| NEW CASES | FILE NAME | FILE NUMBER | LOCATION | CONTAMINATION DESCRIPTION | DATE | ENFORCEMENT STATUS | RELIABILITY |
|-----------|-------------------------------------|-------------|--|---|---------|--------------------|-------------|
| BEXAR | | | | | | | |
| EUWD | WEST AVENUE LANDFILL | | SAN ANTONIO, BEXAR COUNTY, "CASTLE HILLS" 7 1/2 MINUTE USGS TOPOGRAPHIC SHEET | ORGANIC COMPOUNDS, TCE | 1/01/83 | 1D , 2B | E,Q,V,1,2 |
| HAYS | | | | | | | |
| EUWD | CITY OF KYLE MUNICIPAL SUPPLY WELLS | | CITY OF KYLE, HAYS COUNTY, "SAN MARCOS NORTH" 7 1/2 MINUTE USGS TOPOGRAPHIC SHEET | TRICHALOMETHANES | 3/01/89 | 1D , 2B | E,Q,V,1,2 |
| EUWD | SAN MARCOS TRACE ORGANICS | | CITY OF SAN MARCOS, HAYS COUNTY, "SAN MARCOS NORTH" AND "SAN MARCOS SOUTH" USGS TOPOGRAPHIC SHEETS | TRICHALOMETHANES, CHLORINATED HYDROCARBON | 1/01/87 | 1D , 2B | E,Q,V,1,2 |
| WILSON | | | | | | | |
| EUWCD | KOCH INDUSTRIES, INC. | | 6 MILES NORTHWEST OF FLORESVILLE EAST OF US 181 | GASOLINE, DIESEL FUEL, JET FUEL | 3/15/92 | 2C , 4 | E,Q,V,2 |
| YOAKUM | | | | | | | |
| SL | TONY WINN | 24-58-503 | NW4 SECTION 675 - JOHN H. GIBSON SURVEY | CHLORIDE | 9/09/90 | 1 , 2A | E,Q |

SUMMARY

| | | |
|---|---------------|-------------------|
| TOTAL NUMBER OF CONTAMINATION CASES REPORTED BY THE TEXAS ALLIANCE OF GROUNDWATER DISTRICTS: | EUWCD - 1 | |
| | EUWD - 3 | |
| | SL - 1 | % OF REPORT TOTAL |
| | TOTAL ----- 5 | ----- |
| | | .1 % |
| TOTAL NUMBER OF COUNTIES WITH CONTAMINATION CASES REPORTED BY THE TEXAS ALLIANCE OF GROUNDWATER DISTRICTS ----- | 4 | |
| TOTAL NUMBER OF NEW CASES ----- | 0 | |
| TOTAL NUMBER OF CASES IN THE 1991 REPORT THAT WERE DROPPED FROM THE 1992 REPORT ----- | 0 | |
| TOTAL NUMBER OF CASES FOR WHICH THE ENFORCEMENT STATUS HAS CHANGED ----- | 3 | |

**TEXAS ALLIANCE OF GROUNDWATER DISTRICTS
ENFORCEMENT STATUS SUMMARY**

ENFORCEMENT STATUS MATRIX

| | | | | | | | | | |
|--|------------------|---|---|--|--|---|---|--|--|
| A Federal B State | STATE/FED FUNDS | E N F O R C E M E N T S T A T U S | 5 | | | | | | |
| A AG Office B Federal | COURT/FED ACTION | | 4 | | | | | | |
| A Permit B Order C Exec Action D Fed Referral | EXECUTIVE ACTION | | 3 | | | | | | |
| A Info Request B Plan Approval C Notice of Contamination D Referred | STAFF ACTION | | 2 | | | | 1 | | |
| CONFIRMED - A Inspection B Data Review C Complaint D Referral | STAFF DISCOVERY | | 1 | | | 4 | | | |
| Voluntary Compliance | VOLUNTARY ACTION | | 0 | | | | | | |

0 1 2 3 4 5 6

ACTIVITIES

No Activity Contamination Confirmed Investigation Corrective Action Planning Implement Action Monitor Action Action Completed

| | |
|-------------------------|-------------------------|
| | |
| A Action B No Action | A Action B No Action |

| |
|---|
| |
| A Remediation B Source Removal C No Further Action Needed |

TABLE 5

**INTERAGENCY PESTICIDE DATABASE
GROUND WATER CONTAMINATION CASE
DESCRIPTION TABLE**

TABLE 5
GROUND-WATER CONTAMINATION CASE DESCRIPTIONS BY COUNTY
INTERAGENCY PESTICIDE DATABASE

EXPLANATION OF FIELDS

COUNTY: THE COUNTY NAME IS THE FIRST ENTRY IN THE LEFT PORTION OF THE TABLE. IT IS LISTED ONLY ONCE FOR EACH GROUP OF CASES IN THAT COUNTY.

DIVISION: THE AGENCY OR DIVISION RESPONSIBLE FOR THE CASE OR GROUP OF CASES IN A PARTICULAR COUNTY IS LISTED ONCE FOR EACH GROUP OF CASES HANDLED BY THAT ENTITY IN THE COUNTY UNDER WHICH THE DIVISION HEADING IS LISTED. SEE APPENDIX A-24 FOR AGENCY AND DIVISION ABBREVIATIONS.

NEW CASES: AN ASTERISK IS PLACED IN THIS FIELD FOR EACH CASE THAT WAS NOT IN THE REPORT THE PREVIOUS YEAR.

FILE NAME: THE FILE NAMES ARE COMPOSED OF COMPANY NAMES, AGENCY OR DIVISION NAMES WITH PROGRAM DESCRIPTION, OR SAMPLE IDENTIFICATION.

FILE NUMBER: FILE NUMBERS ARE ASSIGNED BY EACH AGENCY, DIVISION, OR OTHER ENTITY RESPONSIBLE FOR THE CASE. THE FILE NUMBERS ARE UNIQUE TO THE FILING SYSTEMS OF EACH AGENCY, DIVISION, OR RESPONSIBLE ENTITY.

LOCATION: LOCATION DESCRIPTIONS ARE GIVEN AS STREET ADDRESSES OR GENERAL LOCATION IN A PARTICULAR COUNTY. SOME SAMPLES ARE COMPOSITE OR COMBINED SAMPLES AND THE CONTRIBUTING WELLS ARE DISTRIBUTED ABOUT A PARTICULAR AREA OF A COUNTY. THIS AREA IS DESCRIBED IN THE LOCATION FIELD.

CONSTITUENT: THE CONSTITUENT IS THE SUBSTANCE DETECTED IN SAMPLES. CONSTITUENTS INCLUDE PESTICIDES AND HERBICIDES SUCH AS DDD, DDE, DDT, HEPTACHLOR EPOXIDE, ALDRIN, DIELDRIN, ATRAZINE, 2,4-D, DIURON, DIAZINON, ALACHLOR, ARSENIC, AND ENDRIN.

DATE: THE DATE FIELD INDICATES THE SAMPLING DATE OR THE DATE THE CONTAMINATION WAS FIRST DETECTED.

ENFORCEMENT STATUS: ENFORCEMENT STATUS CODE ARE COMPLETE FOR THIS TABLE. MOST OF THE CONTAMINATION WAS DETECTED DURING COUNTY-WIDE STUDIES AND ARE STILL UNDER INVESTIGATION. SEE PAGE 10 FOR A DESCRIPTION OF THESE CODES.

QA/QC:

- E - EPA APPROVED ANALYTICAL PROCEDURES
- Q - QUALITY CONTROL PROGRAM ESTABLISHED FOR SAMPLING PROCEDURES
- V - VERIFICATION OF SAMPLING THROUGH PROCEDURES LISTED BELOW:
 1. SPLITTING SAMPLES WITH REGULATED ENTITY OR OTHER AGENCY FOR COMPARISON OF ANALYSIS RESULTS
 2. RESAMPLING FOR VERIFYING ANALYSIS RESULTS
 3. SUPERVISORY OR COMMITTEE REVIEW OF SAMPLING PROCEDURES AND ANALYSIS RESULTS
 4. PESTICIDE WAS NOT DETECTED UPON RESAMPLING

TABLE 5
GROUND-WATER CONTAMINATION CASE DESCRIPTIONS BY COUNTY
INTERAGENCY PESTICIDE DATABASE

| NEW CASES | FILE NAME | FILE NUMBER | LOCATION | CONSTITUENT | DATE | ENFORCEMENT STATUS | QA/QC |
|--------------------------|---|------------------|---|-----------------------------------|----------|--------------------|-----------------------------|
| CAMERON SUP | | | | | | | |
| | NIAGARA CHEMICAL STATE SUPERFUND SITE | TX0980697130 | 421 NORTH C STREET, HARLINGEN, TX. | ARSENIC, ENDRIN, OTHER PESTICIDES | 10/14/88 | 5B , 3 | E,Q,V,2,3 |
| CASTRO HPUWCD | | | | | | | |
| | HIGH PLAINS PESTICIDE SAMPLING PROGRAM | 069-2 | SOUTHWEST CASTRO COUNTY | 2,4-D, BROMACIL | 8/15/88 | 1B , 0 | E,Q,V,1,2,4 NON-DETECT |
| | HIGH PLAINS PESTICIDE SAMPLING PROGRAM | 069-3 | EAST CASTRO COUNTY | ATRAZINE | 8/15/88 | 1B , 0 | E,Q,V,1,2,4 NON-DETECT |
| COMAL USGS/EUWD | | | | | | | |
| | EDWARDS PESTICIDE SAMPLING PROGRAM | WELL NO. 6815901 | EAST COMAL COUNTY | 2,4-D | 4/03/89 | 1B , 0 | E,Q,V,2,4 NON-DETECT |
| CROSBY HPUWCD | | | | | | | |
| | HIGH PLAINS PESTICIDE SAMPLING PROGRAM | 107-2 | CENTRAL AND WEST CROSBY COUNTY | DICAMBA | 8/15/88 | 1B , 0 | E,Q,V,1,2,4 NON-DETECT |
| DALLAS IHW | | | | | | | |
| | ZOECON CORPORATION | 30702 | 12200 DENTON DR., DALLAS , TX. | PESTICIDES, HYDROCARBON | 3/28/87 | 3B , 5 | E,Q,V,2,3 |
| DEAF SMITH HPUWCD | | | | | | | |
| | HIGH PLAINS PESTICIDE SAMPLING PROGRAM | 117-1 | NORTHEAST DEAF SMITH COUNTY | BROMACIL | 8/15/88 | 1B , 0 | E,Q,V,1,2,4 NON-DETECT |
| | HIGH PLAINS PESTICIDE SAMPLING PROGRAM | 117-2 | CENTRAL AND SOUTHWEST DEAF SMITH COUNTY | ATRAZINE | 8/15/88 | 1B , 0 | E,Q,V,1,2,4 NON-DETECT |
| ELLIS IHW | | | | | | | |
| | FMC AGRICULTURAL WAREHOUSE, INC. | 30901 | 101 INDUSTRIAL BLVD, ENNIS, TX. | PESTICIDES | 2/25/88 | 3B , 2A | E,Q,V,1,2,3 |
| ERATH WSM | | | | | | | |
| | ERATH COUNTY PESTICIDE SAMPLING PROGRAM | 31553Dd1 | CENTRAL ERATH COUNTY NEAR STEPHENVILLE | ALDRIN, DIELDRIN | 9/18/90 | 1B , 0 | E,Q,V,1,2,3,4 NON-DETECT |

TABLE 5
GROUND-WATER CONTAMINATION CASE DESCRIPTIONS BY COUNTY
INTERAGENCY PESTICIDE DATABASE

| NEW CASES | FILE NAME | FILE NUMBER | LOCATION | CONSTITUENT | DATE | ENFORCEMENT STATUS | QA/QC |
|------------------|--|---------------------------|--------------------------------------|---|----------|-----------------------|---------------------------|
| FLOYD | | | | | | | |
| HPUWCD | | | | | | | |
| | HIGH PLAINS PESTICIDE SAMPLING PROGRAM | 153-1 | SOUTHWEST FLOYD COUNTY | BROMACIL | 8/15/88 | 1B , 0 | E,Q,V,1,2,4 NON-DETECT |
| | HIGH PLAINS PESTICIDE SAMPLING PROGRAM | 153-3 | NORTHWEST FLOYD COUNTY | ATRAZINE | 8/15/88 | 1B , 0 | E,Q,V,1,2,4 NON-DETECT |
| GALVESTON | | | | | | | |
| IHW | | | | | | | |
| | MALONE | 50003 | 21 21ST SOUTH, TEXAS CITY | ORGAINICS, METALS, PESTICIDES | | 2B , 2A | E,Q,V,2,3 |
| HALE | | | | | | | |
| HPUWCD | | | | | | | |
| | HIGH PLAINS PESTICIDE SAMPLING PROGRAM | 189-1 WELL NO. 2303201 | | 2,4-D | 4/04/89 | 1B , 0 | E,Q,V,1,2,4 NON-DETECT |
| | HIGH PLAINS PESTICIDE SAMPLING PROGRAM | 189-1 WELL NO. 2303802 | | 2,4-D | 3/30/89 | 1B , 0 | E,Q,V,1,2,4 NON-DETECT |
| HARDEMAN | | | | | | | |
| TWDB | | | | | | | |
| | | WELL NO. 1353102 | | ALACHLOR, ATRAZINE, CYANAZINE, HEPTACHLOR, EPOXIDE, PENTACHLOROPHENOL | 5/22/87 | 1B , 2 | E,Q |
| HOWARD | | | | | | | |
| TWDB | | | | | | | |
| | | WELL NO. 2839101 | | ATRAZINE | 10/18/90 | 1B , 2 | E,Q |
| JEFFERSON | | | | | | | |
| IHW | | | | | | | |
| | SANDOZ - VELSICOL | 30053 | WEST PORT ARTHUR RD. HW50219 | HERBICIDES, CHLORINATED HYDROCARBONS | | 3A , 5A | E,Q,V,2,3 |
| KNOX | | | | | | | |
| IHW | | | | | | | |
| | KNOX CITY AIRPORT | | 1 MILE NORTH OF KNOX CITY, S.H. 6 | PESTICIDES | | 2C , 1A | E,Q,V,2,3 |
| LAMB | | | | | | | |
| HPUWCD | | | | | | | |
| | HIGH PLAINS PESTICIDE SAMPLING PROGRAM | 279-3 WELL NO. 1054205 | | ATRAZINE | 4/17/89 | 1B , 0 | E,Q,V,1,2,4 NON-DETECT |

TABLE 5
GROUND-WATER CONTAMINATION CASE DESCRIPTIONS BY COUNTY
INTERAGENCY PESTICIDE DATABASE

| NEW CASES | FILE NAME | FILE NUMBER | LOCATION | CONSTITUENT | DATE | ENFORCEMENT STATUS | QA/QC |
|------------------|--|---------------------------|--|------------------------------|---------|--------------------|-----------------------------|
| LAMB | | | | | | | |
| | HPUWCD | | | | | | |
| | HIGH PLAINS PESTICIDE SAMPLING PROGRAM | 279-2 | CENTRAL AND NORTHWEST LAMB COUNTY | GLYPHOSATE | 8/15/88 | 1B , 0 | E,Q,V,1,2,4 NON-DETECT |
| LLANO | | | | | | | |
| | IHW | | | | | | |
| | T.H. AGRICULTURE | 30818 | TARRANT AND HAMILTON STREET, LLANO, TX. | PESTICIDES | 2/08/83 | 2B , 3 | E,Q,V,2,3 |
| LUBBOCK | | | | | | | |
| | HPUWCD | | | | | | |
| | HIGH PLAINS PESTICIDE SAMPLING PROGRAM | 303-1 WELL NO. 2327904 | | DIURON | 4/10/89 | 1B , 0 | E,Q,V,1,2,4 NON-DETECT |
| MARTIN | | | | | | | |
| | WSM | | | | | | |
| | MARTIN COUNTY PESTICIDE SAMPLING PROGRAM | HP-23 WELL NO. 2834201 | NORTHEAST MARTIN COUNTY | DDD, DDE, DDT | 9/17/90 | 1B , 0 | E,Q,V,1,2,3,4 NON-DETECT |
| | MARTIN COUNTY PESTICIDE SAMPLING PROGRAM | HP-28 WELL NO. 2841201 | CENTRAL MARTIN COUNTY | HEPTACHLOR EPOXIDE | 9/24/90 | 1B , 1 | E,Q,V,1,2,3 |
| MATAGORDA | | | | | | | |
| | IHW | | | | | | |
| | HUMAR CHEMICAL, INC. | 31171 | PALACIOS, TX. | PESTICIDES | 4/17/84 | 2D , 3 | E,Q,V,2,3 |
| MEDINA | | | | | | | |
| | IHW | | | | | | |
| | GARY AEROSPACE | 32159 | HONDO MUNICIPAL AIRPORT, HONDO, TX. | METALS, PESTICIDES, ORGANICS | | 2A , 2A | E,Q,V,2,3 |
| NUECES | | | | | | | |
| | IHW | | | | | | |
| | HALE DUSTING SERVICE | 32963 | COUNTY RD. #44, ROBSTOWN, TX. | ARSENIC,ALDRIN,LINDANE | | 3B , 2A | E,Q,V,2,3 |
| PARMER | | | | | | | |
| | IHW | | | | | | |
| | BASS AERIAL SPRAYING SERVICE, INC. | | 7.5 MI. NW OF MULESHOE ON HWY 84, TURN N ON DIRT ROAD 0.9 MI, TURN E OF DIRT ROAD, 0.5 MI. | TRIFLURALIN, PENDIMETHALIN | 8/13/87 | 4B , 1A | E,Q,V,2,3 |

TABLE 5
GROUND-WATER CONTAMINATION CASE DESCRIPTIONS BY COUNTY
INTERAGENCY PESTICIDE DATABASE

| NEW CASES | FILE NAME | FILE NUMBER | LOCATION | CONSTITUENT | DATE | ENFORCEMENT STATUS | QA/QC |
|----------------|--|---------------------------|---|---|----------|-----------------------|---------------------------|
| POTTER | | | | | | | |
| | HPUWCD | | | | | | |
| | HIGH PLAINS PESTICIDE SAMPLING PROGRAM | 375-1 | SOUTHWEST POTTER COUNTY | BROMACIL, DIURON | 8/15/88 | 1B , 0 | E,Q,V,1,2,4 NON-DETECT |
| RANDALL | | | | | | | |
| | HPUWCD | | | | | | |
| | HIGH PLAINS PESTICIDE SAMPLING PROGRAM | 381-2 WELL NO. 1109806 | | ATRAZINE | 7/17/89 | 1B , 1 | E,Q,V,1,2 |
| REEVES | | | | | | | |
| | FOD | | | | | | |
| | DICK PATILLO - OWNER OF WAYNE FEEDS | 8708250101 | WAYNE FEED STORE - NEAR INTERSECTION OF 2ND AND PLUM IN PECOS, TX | DDT, DIELDRIN, METHYL PARATHION | | 2 , 2 | E,Q,V,2,3 |
| YOAKUM | | | | | | | |
| | SLUWCD | | | | | | |
| | COMPOSITES- SL-506, SL-625, SL-887 | CL5588 | | DIAZINON, ALACHLOR | 10/17/90 | 1B , 0 | E,Q,V,2,4 NON-DETECT |
| | COMPOSITES- SL-584, SL-579, SL-545 | CL555 | | DIAZINON, ALACHLOR | 10/17/90 | 1B , 0 | E,Q,V,2,4 NON-DETECT |
| | COMPOSITES- SL-889, SL-839, SL-777 | CL886 | | ALACHLOR, CHLORPYRIFOS, DIURON, ARSENIC | 10/17/90 | 1B , 0 | E,Q,V,2,4 NON-DETECT |

TABLE 5
GROUND-WATER CONTAMINATION CASE DESCRIPTIONS BY COUNTY
INTERAGENCY PESTICIDE DATABASE

SUMMARY

| | | % OF REPORT TOTAL |
|---|----|-------------------|
| | | ----- |
| TOTAL NUMBER OF CASES IN THE INTERAGENCY PESTICIDE DATABASE ----- | 35 | .6 % |
| TOTAL NUMBER OF COUNTIES WITH CASES IN THE INTERAGENCY PESTICIDE DATABASE ----- | 27 | |
| TOTAL NUMBER OF NEW CASES ----- | 0 | |
| TOTAL NUMBER OF CASES FROM THE 1991 REPORT THAT WERE DROPPED FROM THE 1992 REPORT ----- | 0 | |
| TOTAL NUMBER OF CASES FROM THE 1991 REPORT FOR WHICH THE ENFORCEMENT STATUS HAS CHANGED ----- | 0 | |

INTERAGENCY PESTICIDE DATABASE
ENFORCEMENT STATUS SUMMARY

ENFORCEMENT STATUS MATRIX

| | | | | | | | | | |
|--|------------------|---|----|---|---|---|---|--|--|
| A Federal B State | STATE/FED FUNDS | 5 | | | 1 | | | | |
| A AG Office B Federal | COURT/FED ACTION | 4 | | 1 | | | | | |
| A Permit B Order C Exec Action D Fed Referral | EXECUTIVE ACTION | 3 | | | 2 | | 2 | | |
| A Info Request B Plan Approval C Notice of Contamination D Referred | STAFF ACTION | 2 | | 1 | 3 | 2 | | | |
| CONFIRMED - A Inspection B Data Review C Complaint D Referral | STAFF DISCOVERY | 1 | 19 | 2 | 2 | | | | |
| Voluntary Compliance | VOLUNTARY ACTION | 0 | | | | | | | |

E
N
F
O
R
C
E
M
E
N
T

S
T
A
T
U
S

| | | | | | | |
|-------------|-------------------------|---------------|----------------------------|------------------|----------------|------------------|
| 0 | 1 | 2 | 3 | 4 | 5 | 6 |
| No Activity | Contamination Confirmed | Investigation | Corrective Action Planning | Implement Action | Monitor Action | Action Completed |

| | |
|-------------------------|-------------------------|
| A Action B No Action | A Action B No Action |
|-------------------------|-------------------------|

| |
|---|
| A Remediation B Source Removal C No Further Action Needed |
|---|

APPENDICES

APPENDIX 1. AGENCY CENTRAL RECORDS LOCATIONS

APPENDIX 2. AGENCY CONTACTS

APPENDIX 3. AGENCY DISTRICT OFFICES

APPENDIX 4. MAJOR AND MINOR AQUIFER MAPS

APPENDIX 5. TEXAS GROUND WATER PROTECTION POLICY

APPENDIX 6. GROUND WATER CLASSIFICATION SYSTEM

APPENDIX 7. TEXAS GROUNDWATER PROTECTION COMMITTEE RULES

APPENDIX 8. STATE AND FEDERAL LEGISLATION ABBREVIATIONS

APPENDIX 9. ABBREVIATIONS OF AGENCIES, DIVISIONS AND PROGRAMS



APPENDIX 1. AGENCY CENTRAL RECORDS LOCATIONS

For more complete information concerning the ground water contamination cases listed in Tables 1 through 5, the following addresses and phone numbers are provided for access to the files containing the contamination cases referred to in this report.

TEXAS WATER COMMISSION

-EAD
-WMD
-AGD(TWWDAC)
-IPD

-PST
-IHW/PERMITS
-IHW/ENFORCEMENT
-IHW/CORRECTIVE ACTION
-PCD

-IHW/RADIOACTIVE WASTE DISPOSAL
-MSW
-WUD
-FOD

CENTRAL RECORDS

Stephen F. Austin Bldg.
Room B12
1700 N. Congress
Austin, Texas 78701
(512) 463-8562

Park 35 Messenger Complex
12118 N. IH35 @ Yager Lane
Building B, Room 190
Austin, Texas 78753
(512) 908-2920

Colonnade Building
12015 Park 25 Circle
Room 1151
Austin, Texas 78753
(512) 908-6204

(The TWC central records file rooms located at the Messenger Complex and at the Colonnade Building are located in the same office complex in north Austin)

RAILROAD COMMISSION OF TEXAS

COMPLAINT FILES ROOM
William B. Travis Bldg.
Room 11107B, 11th Floor
1701 N. Congress
Austin, Texas 78701
(512) 463-6835

RAILROAD COMMISSION OF TEXAS
(CONTINUED)

AQUIFER REMEDIATION CASES
William B. Travis Bldg.
Room 9-181D, 9th Floor
1701 N. Congress
Austin, Texas 78701
Contact: Richard Ginn
(512) 463-6796

TEXAS DEPARTMENT OF AGRICULTURE

Stephen F. Austin Bldg.
Room 1032, 10th Floor
1700 N. Congress
Austin, Texas 78701
Contact: Steve Beardon
(512) 463-7476

TEXAS DEPARTMENT OF HEALTH

BUREAU OF RADIATION
CONTROL FILE ROOM
1212 E. Anderson Lane
Austin, Texas
(512) 835-7000

EDWARDS UNDERGROUND WATER DISTRICT
-EUWD

WORKING FILES
1615 N. St. Mary's Street
San Antonio, Texas
(512) 222-2204
1-800-292-1047

SANDY LAND UNDERGROUND WATER
CONSERVATION DISTRICT
-SLUWD

1012 Avenue F
Plains, Texas 79355
(806) 456-2155

APPENDIX 2. AGENCY CONTACTS

The following is a list of names of persons to contact for further information regarding specific ground water contamination cases:

TEXAS WATER COMMISSION (TWC)

| | |
|--|----------------------------------|
| Petroleum Storage Tank Division (PST) | Tom Lewis (512) 908-2235 |
| Industrial and Hazardous Waste Division (IHW) | David Ruckman (512) 908-2548 |
| Pollution Cleanup Division Superfund (PCD) | Gregory Tipple (512) 908-2465 |
| Municipal Solid Waste Division (MSW) | Nancy Frank (512) 908-6722 |
| Watershed Management Division (WSM) | Cary Betz (512) 463-8236 |
| Environmental Assessment Division (EAD) | Steven Musick (512) 375-4608 |
| Agriculture Division (AGD) (Texas Water Well Drillers Team) | Steve Wiley (512) 371-6252 |
| Water Utilities Division (WUD) | Tony Bennett (512) 908-6020 |
| Field Operations Division (FOD) | Jeffie Barbee (512) 908-6309 |
| Underground Injection Control (UIC) (Class III Injection Wells) | Dale Kohler (512) 908-6636 |

TEXAS DEPARTMENT OF HEALTH (TDH)

| | |
|---|---------------------------------|
| Bureau of Radiation Control (BRC) (TWC Radioactive Waste Disposal) | Stephen Etter (512) 908-6069 |
|---|---------------------------------|

TEXAS DEPARTMENT OF AGRICULTURE (TDA)

Steve Beardon
(512) 463-7476

RAILROAD COMMISSION OF TEXAS (RCT)

Surface Mining and Reclamation Division

Sergio Garza
(512) 463-6900

Oil and Gas Division

Richard Ginn
(512) 463-6796

TEXAS STATE SOIL AND WATER CONSERVATION BOARD (TSSWCB)

James Moore
(817) 773-2250

TEXAS WATER DEVELOPMENT BOARD (TWDB)

Phil Nordstrom
(512) 445-1434

TEXAS ALLIANCE OF GROUNDWATER DISTRICTS (TAGD)

Bill Couch
(512) 282-8441

Edwards Underground Water District (EUWD)

Michael Albach
(512) 222-2204
1-800-292-1047

High Plains Underground Water Conservation District

Don McReynolds
(806) 762-0181

Barton Springs/Edwards Aquifer Conservation District

Bill Couch
(512) 282-8441

Sandy Land Underground Water Conservation District

Gary Walker
(806) 456-2155

APPENDIX 3. AGENCY DISTRICT OFFICES

Railroad Commission of Texas

Texas Water Commission

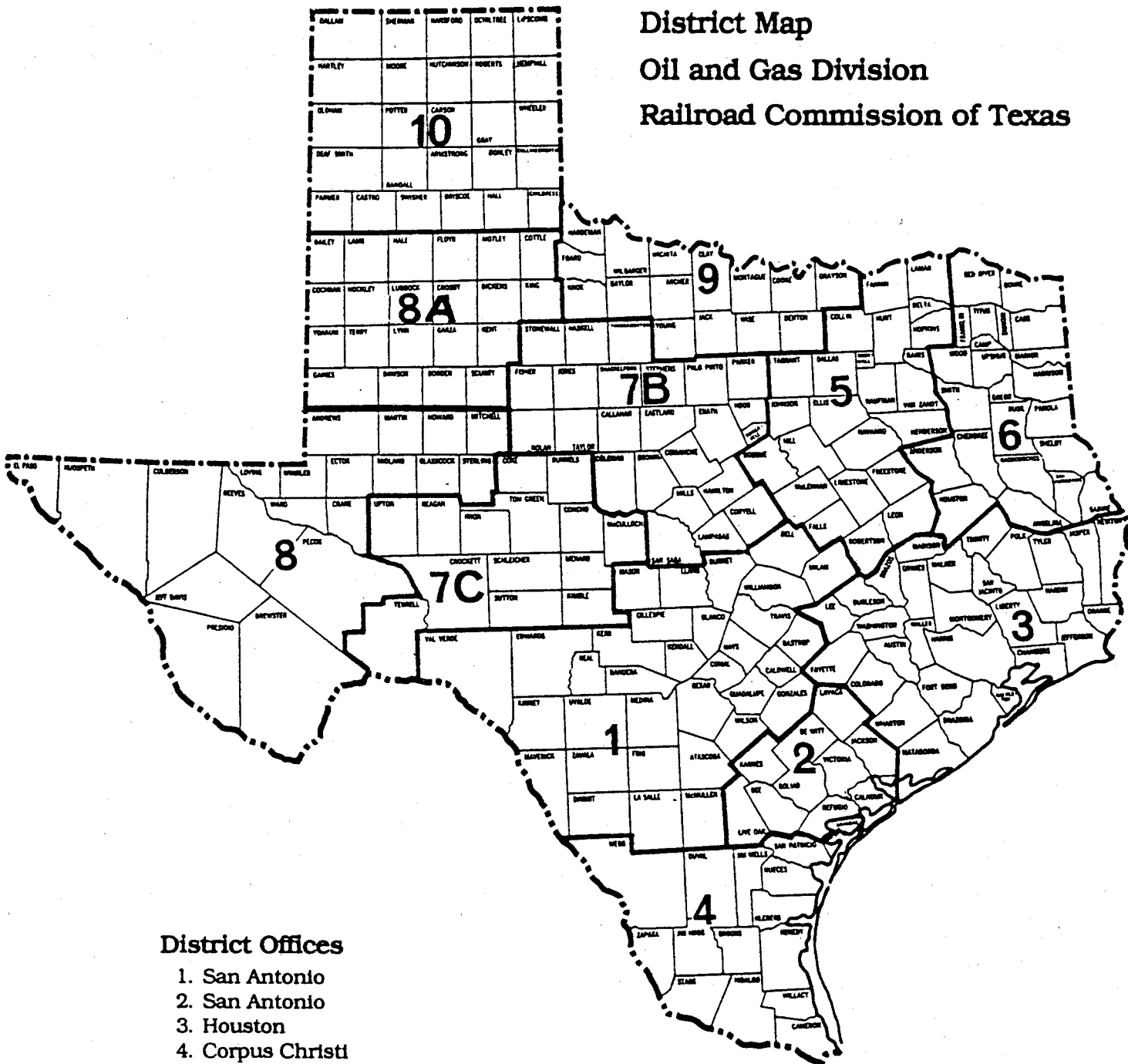
**(Texas Natural Resources Conservation Commission (TNRCC) effective
September 1, 1993)**

RAILROAD COMMISSION OF TEXAS

District Offices and Directors

| | | |
|---|--|--------------------------------------|
| Districts 1 & 2 San Antonio 78205-1689 | Thomas R. Melville, District Director Patrick Mendoza, Assistant District Director 1610 Milam Building | (210) 227-1313 FAX (210) 227-4822 |
| District 3 Houston 77040-6008 | Guy Grossman, District Director Gil Bujano, Assistant District Director 13201 Northwest Freeway, Suite 701 | (713) 460-0631 FAX (713) 690-7630 |
| District 4 Corpus Christi 78460-0307 | Fermin Munoz, Jr., District Director Bernard C. Elkel, Assistant District Director P. O. Box 10307 | (512) 242-3113 FAX (512) 242-2101 |
| Districts 5 & 6 Kilgore 75662-5998 | Randy Earley, District Director Carl Gardner, Assistant District Director 619 Henderson Blvd. | (903) 984-3026 FAX (903) 983-3413 |
| District 7B Abilene 79604-1681 | Joe Cress, District Director Darlene Mercer, Assistant District Director One Energy Square, Ste. 6-B 241 Pine, P. O. Box 1681 | (915) 677-3545 FAX (915) 677-7122 |
| District 7C San Angelo 76902-2141 | Randall Ross, District Director Thomas W. Oren, Assistant District Director 110 South Taylor Street P. O. Box 2141 | (915) 942-8393 FAX (915) 949-3799 |
| District 8 Midland 79702-2110 | Mark Henkhaus, District Director Charlie Ross, Assistant District Director 2509 N. Big Spring, P. O. Box 2110 | (915) 684-5581 FAX (915) 682-1325 |
| District 8A Lubbock 79452-2089 | Karl Thiel, District Director Barry Wood, Assistant District Director 405 50th Street, P. O. Box 12089 | (806) 744-6944 FAX (806) 744-7860 |
| District 9 Wichita Falls 76301-6798 | Fred McNeel, District Director Walter Q. Gwyn, Assistant District Director First Texas Building 901 Indiana Ave., Suite 600 | (817) 723-2153 FAX (817) 723-5088 |
| District 10 Pampa 79066-0941 | Bob G. Blakeney, District Director Frank Groves, Assistant District Director City Hall Building 201 W. Foster, P. O. Box 941 | (806) 665-1653 FAX (806) 665-4217 |

District Map
 Oil and Gas Division
 Railroad Commission of Texas



District Offices

- 1. San Antonio
- 2. San Antonio
- 3. Houston
- 4. Corpus Christi
- 5. Kilgore
- 6. Kilgore
- 7B. Abilene
- 7C. San Angelo
- 8. Midland
- 8A. Lubbock
- 9. Wichita Falls
- 10. Pampa



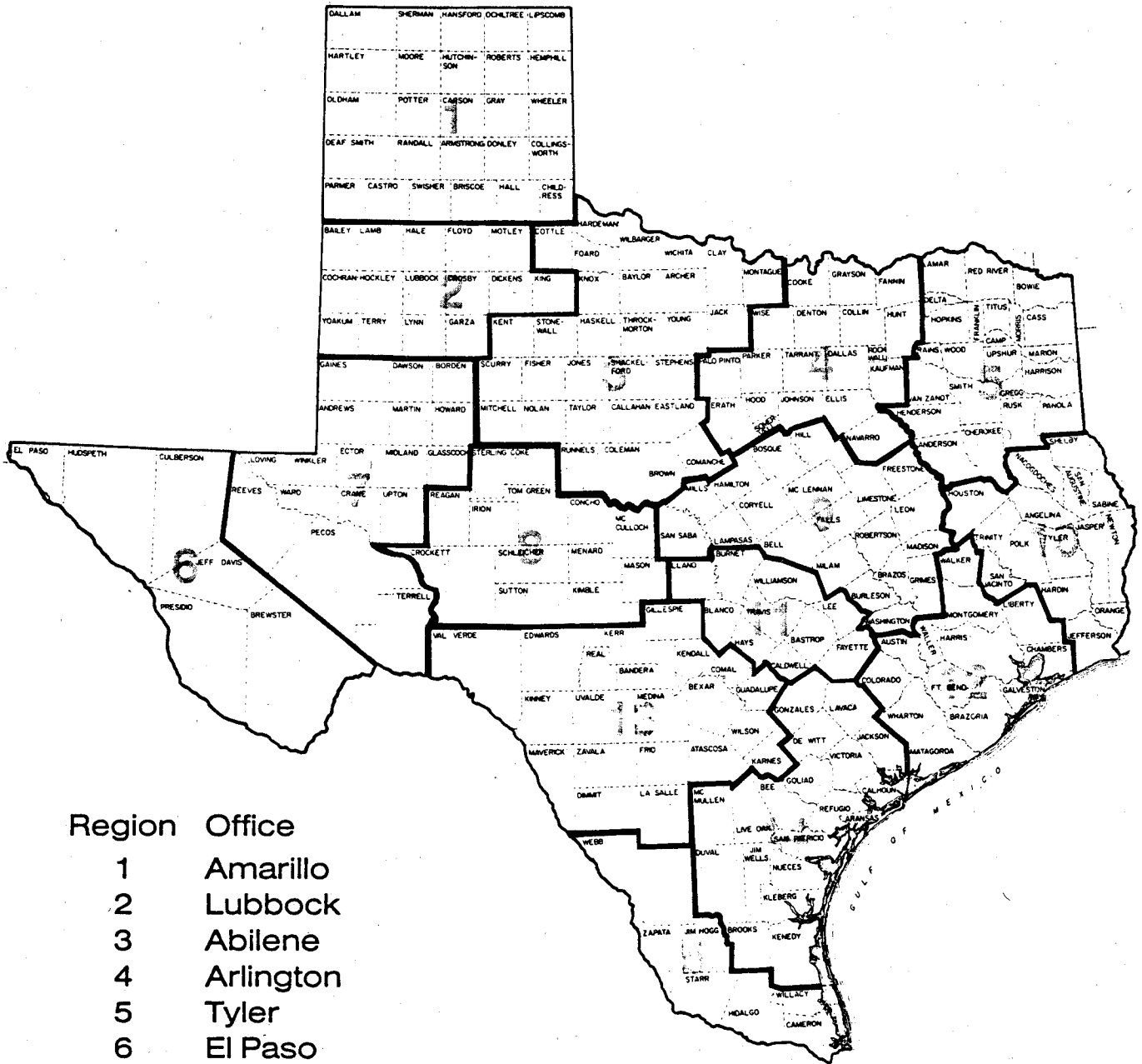
TEXAS NATURAL RESOURCE CONSERVATION COMMISSION

REGIONAL OFFICES

Most of the regions with separate air and water/waste offices will be consolidated by September 1, 1994.

| TNRCC REGIONS | AIR PROGRAM | WATER/ WASTE PROGRAMS |
|---|---|---|
| 1-Amarillo 3918 Canyon Drive, Amarillo, TX 79109-4996 806/353-9251 FAX: 806/358-9545 Regional Manager - Brad Jones | | |
| 2-Lubbock 4630 50th St., Suite 600, Lubbock, TX 79414-3509 806/796-7092 FAX: 806/796-7107 Regional Manager - Jim Estes | 806/796-3494 | 806/796-7092 |
| 3-Abilene 209 South Danville, Suite B-200, Abilene, TX 79605 915/698-9674 FAX: 915/692-5869 Regional Manager - Winona Henry | | |
| 4-Arlington 817/732-5531 FAX: 817/732-0175 Regional Manager - Melvin Lewis | 6421 Camp Bowie Blvd., Suite 312 Fort Worth, TX 76116 817/732-5531 FAX: 817/732-0175 | 1019 N. Duncanville Rd. Duncanville, TX 75116-2201 214/298-6171 FAX: 214/709-1181 |
| 5-Tyler 903/566-0476 FAX: 903/566-9216 Regional Manager - Leroy Biggers | 1304 South Vine Ave. Tyler, TX 75701 903/595-2639 FAX: 903/595-1562 | 11406 Hwy. 64 East Rt. 14, Box 254, Tyler, TX 75707 903/566-0476 FAX: 903/566-9216 |
| 6-El Paso 915/778-9634 FAX: 915/778-4576 Regional Manager - Hector Villa | 1200 Golden Key Circle, Suite 369 El Paso, TX 79925 915/591-8128 FAX: 915/592-3159 | 7500 Viscount Blvd., Suite 147 El Paso, TX 79925 915/778-9634 FAX: 903/778-4576 |
| 7-Odessa 915/362-6997 FAX: 915/362-4517 Regional Manager - Bill Lockey | 1901 East 37th Street, Suite 101 Odessa, TX 79762 915/367-3871 FAX: 915/367-1862 | 2626 J.B. Shepperd Pkwy. Blvd. Bldg. B-101, Odessa, TX 79761 915/362-6997 FAX: 915/362-4517 |
| 8-San Angelo 301 W. Beauregard Ave., Suite 202, San Angelo, TX 76903 915/655-9479 FAX: 915/658-5431 Regional Manager - John Haagensen | | |
| 9-Waco 817/772-9240 FAX: 817/772-2188 Regional Manager - Gene Fulton | 500 Lake Air Drive, Suite 1 Waco, TX 76710 817/772-9240 FAX: 817/772-9241 | 6801 Sanger Ave., Suite 2500 Waco, TX 76710-7807 817/751-0335 FAX: 817/772-2188 |
| 10-Beaumont 409/898-3838 FAX: 409/892-2119 Regional Manager - Vic Fair | 3870 Eastex Fwy., Suite 110 Beaumont, TX 77703 409/898-3838 FAX: 409/892-2119 | 4820 Ward Dr. Beaumont, TX 77705-0328 409/842-9413 FAX: 409/842-9432 |
| 11-Austin 1700 S. Lamar Blvd., Bldg. 1, No. 101, Austin, TX 78704-3360 512/463-7803 FAX: 512/447-8528 Regional Manager - Larry Smith | | |
| 12-Houston 713/457-5191 FAX: 713/457-6017 Regional Manager - Allen Parker, Asst. Manager - Jody Henneke | 5555 West Loop, Suite 300 Bellaire, TX 77401 713/666-4964 FAX: 713/666-4978 | 5144 E. Sam Houston Pkwy. N. Houston, TX 77015 713/457-5191 FAX: 713/457-6107 |
| 13-San Antonio 140 Heimer Rd., Suite 360, San Antonio, TX 78232-5042 210/490-3096 FAX: 210/545-4329 Regional Manager - Richard Garcia | | |
| 14-Corpus Christi 512/851-8484 FAX: 512/851-2666 Regional Manager - Carlton Stanley | 1231 Agnes St., Suite 103 Corpus Christi, TX 78401 512/882-5828 FAX: 512/882-7364 | 4410 Dillon Ln., Suite 47 Corpus Christi, TX 78415-5326 512/851-8484 FAX: 512/851-2666 |
| 15-Harlingen 210/968-3165 FAX: 210/969-1315 Regional Manager - Tony Franco | Matz Bldg., Room 204 513 East Jackson Harlingen, TX 78550 210/425-6010 FAX: 210/425-6010 | 813 East Pike Blvd. Weslaco, TX 78596-4935 210/968-3165 FAX: 210/969-1315 |

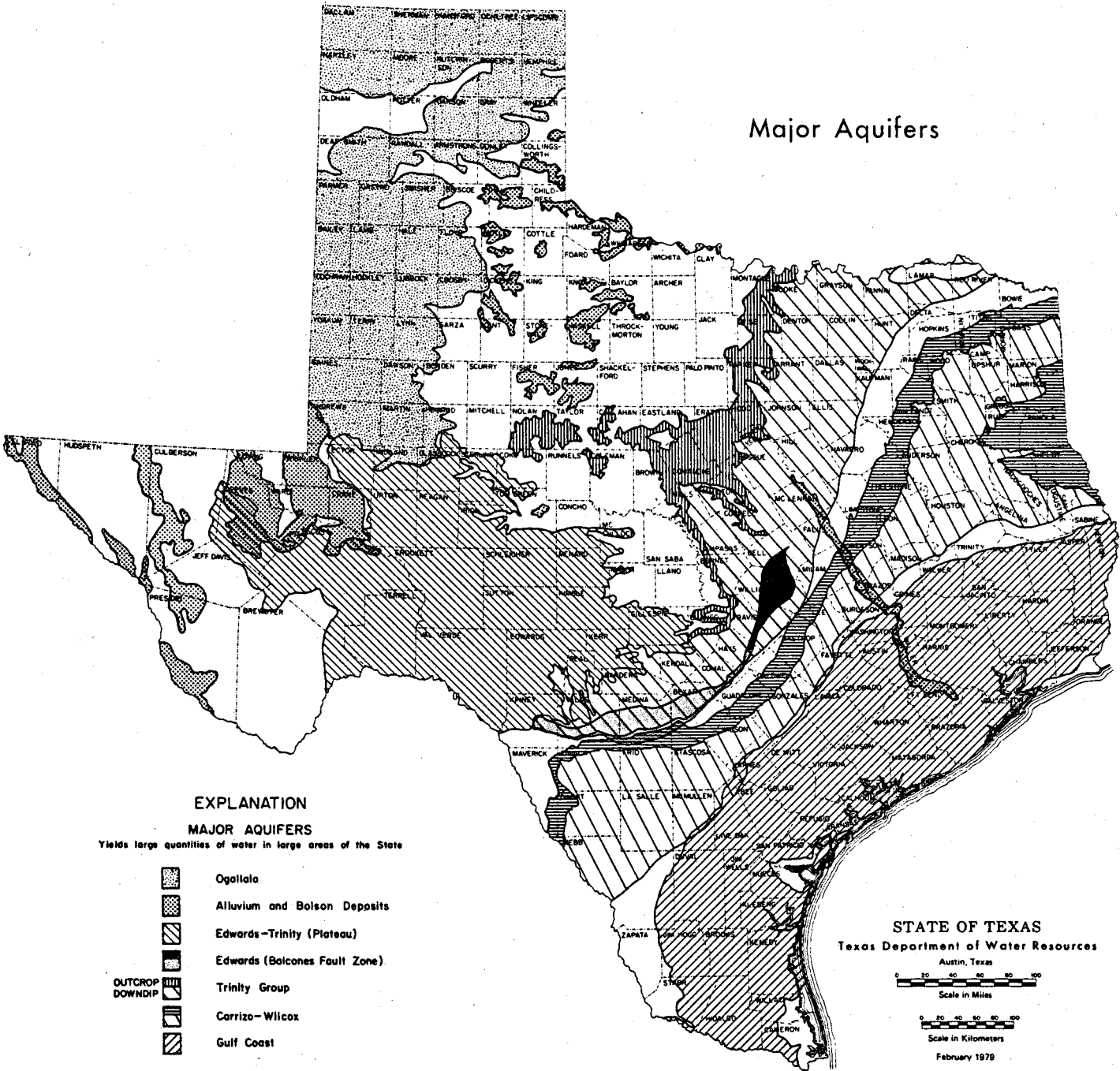
TNRCC REGIONS



| Region | Office |
|--------|----------------|
| 1 | Amarillo |
| 2 | Lubbock |
| 3 | Abilene |
| 4 | Arlington |
| 5 | Tyler |
| 6 | El Paso |
| 7 | Odessa |
| 8 | San Angelo |
| 9 | Waco |
| 10 | Beaumont |
| 11 | Austin |
| 12 | Houston |
| 13 | San Antonio |
| 14 | Corpus Christi |
| 15 | Harlingen |

APPENDIX 4. MAJOR AND MINOR AQUIFER MAPS








Major Aquifers



EXPLANATION


MAJOR AQUIFERS

Yields large quantities of water in large areas of the State

-  Ogallala
-  Alluvium and Bolson Deposits
-  Edwards-Trinity (Plateau)
-  Edwards (Balcones Fault Zone)
-  Trinity Group
-  Carrizo-Wilcox
-  Gulf Coast

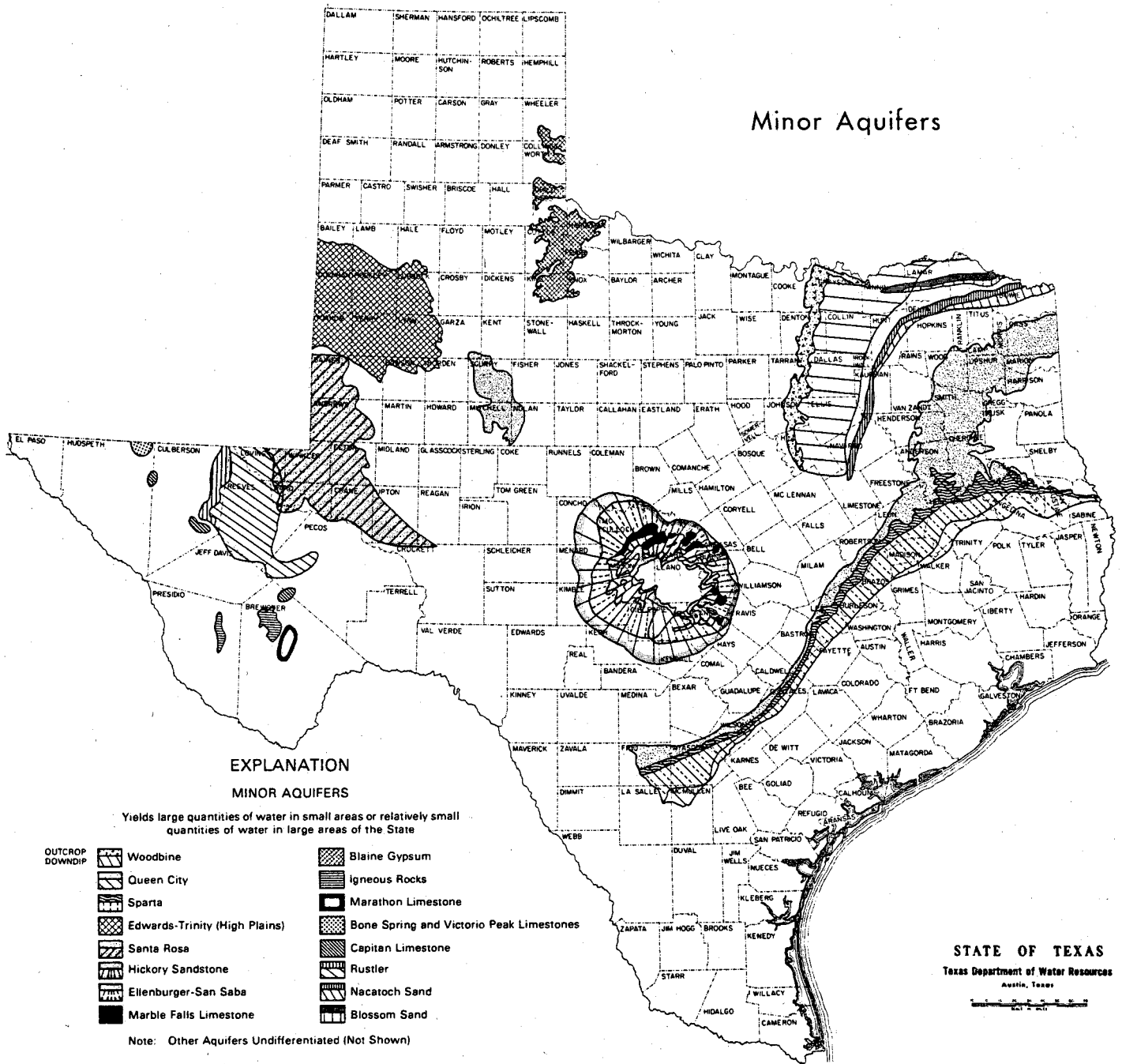
OUTCROP
DOWNDIP

STATE OF TEXAS
Texas Department of Water Resources
Austin, Texas



February 1979

Minor Aquifers



**APPENDIX 5. TEXAS GROUND WATER PROTECTION POLICY
CHAPTER 26, WATER CODE
SUBCHAPTER J**

The legislature finds that:

In order to safeguard present and future ground water supplies, usable and potentially usable ground water must be protected and maintained;

Protection of the environment and public health and welfare requires that ground water be kept reasonably free of contaminants that interfere with present and potential uses of ground water;

Ground water contamination may result from many sources, including current and past oil and gas production and related practices, agricultural activities, industrial and manufacturing processes, commercial and business endeavors, domestic activities, and natural sources that may be influenced by or may result from human activities;

The various existing and potential uses are important to the state economy; and,

Aquifers vary both in their potential for beneficial use and in their susceptibility to contamination.

The legislature determines that,

Consistent with the protection of the public health and welfare, the propagation and protection of terrestrial and aquatic life, the protection of the environment, the operation of existing industries, and the maintenance and enhancement of the long-term economic health of the state, it is the goal of ground water policy in this state that the existing quality of ground water not be degraded. This goal of nondegradation does not mean zero-contaminant discharge.

It is the policy of this state that:

Discharges of pollutants, disposal of wastes, or other activities subject to regulation by state agencies be conducted in a manner that will maintain present uses and not impair potential uses of ground water or pose a public health hazard; and

The quality of ground water be restored if feasible.

The legislature recognizes the important role of the use of the best professional judgment of the responsible state agencies in attaining the ground water goal and policy of this state.

APPENDIX 6. GROUND WATER CLASSIFICATION SYSTEM

Texas Groundwater Protection Committee

- Purpose** The Texas Groundwater Protection Committee and its member agencies* recognize that ground water classification is an important tool to be used in the implementation of the ground water policy contained in Section 26.401 of the Texas Water Code. Through classification, the ground waters in the state can be categorized and protection or restoration measures can then be specified by member agencies according to the quality and present or potential use of the ground water.
- Basis** Four classes are defined based on quality as determined by total dissolved solids content (Figure 1). The names and concentration ranges are based on traditional nomenclature associated with each class. Quality also determines usability, however, it is implicit in this classification that a water-bearing zone must be able to produce sufficient quantities of water to meet its intended use. The examples of use are intended to describe some of the common uses of these classes and are not meant to be exclusive of other uses which might arise due to unusual circumstances or application of new technology such as desalinization.
- Application** This ground water classification system applies to all ground waters in the state. In assigning a classification, the member agencies shall endeavor to use the natural quality of the ground water that is unaffected by discharges of pollutants from human activities.

All usable and potentially usable ground waters are subject to the same protection afforded the nondegradation policy goal of the Texas Water Code in Section 26.401. This section further states that nondegradation does not mean zero-contaminant discharge. Starting with this nondegradation policy goal, protection or restoration measures can be varied according to the response level set by the classification and guidance of this narrative so long as the following conditions are met:

- a) Current ground water uses are not impaired;
- b) Potential ground water uses are not impaired;
- c) A public health hazard is not created; and
- d) The quality of ground water is restored if feasible.

In determining protection or restoration measures, the member agencies should consider all beneficial uses to which ground water of a given quality can currently or potentially be put. Generally, the use of ground water requiring the highest degree of protection or restoration is human consumption as drinking water. Protection for this use will also be protective of all other current or potential uses in almost all circumstances. The suitability of a zone for use as a human drinking water supply can be based on the quality and quantity of the water it contains as well as its ability to produce enough water to meet its intended use. These considerations facilitate defining two response levels for purposes of assigning protection or restoration measures that are commensurate with the potential to impact human health and the environment.

- Level I response for the fresh, slightly saline and moderately saline classes should be based on the current or potential use as a human drinking water supply.
- Level II response for the very saline to brine class should be based on indirect exposure (i.e., by means other than drinking) or no human consumption.

Evaluations In specifying a protection or restoration measure, member agencies must apply best professional judgement on a case by case basis. Evaluations to be made include but are not limited to such factors as yield, the availability of alternate sources of water, any background concentrations of naturally occurring constituents, the effects of constituents on usability, traditional and potential beneficial uses of the water, economic and technical feasibility of treatment and projected needs for and types of impacts on these ground waters. In instances where there is a likelihood of hydrologic interconnection with resultant potential for contaminant movement from a given ground water zone to a surface water body or other ground water zones, protection and restoration measures for that zone should be determined by the quality and current and potential use of the receiving waters.

Additional Functions This classification system is intended to be implemented by member agencies as an integral part of their ground water quality programs. In addition to its response setting function, the classification system can also serve as a common basis among the various programs to foster consistency. It can also be used as a mapping tool to delineate specific areas in need of more detailed ground water quality management. Towards this end, the Committee recognizes the important contributions of all agencies that compile such data and supports the continuing efforts to enhance the statewide database.


*The Texas Groundwater Protection Committee consists of representatives from the following member agencies: Texas Water Commission, The Texas Water Development Board, Railroad Commission of Texas, Texas Department of Health, Texas Department of Agriculture, Texas State Soil and Water Conservation Board, and Texas Ground Water Conservation Districts Association.

Figure 9.-Texas Ground Water Protection Committee

Ground Water Classification System

| Class | Quality* | Examples of Use | Agency Response |
|----------------------|--------------------------|--|--|
| Fresh | Zero to 1000 | Drinking and all other uses | Level I Response: Protection or restoration measures based on current potential use as a human drinking water supply |
| Slightly Saline | More than 1000 to 3000 | Drinking if fresh water is unavailable, livestock watering, irrigation, industrial, mineral extraction, oil and gas production | |
| Moderately Saline | More than 3000 to 10,000 | Potential/future drinking and limited livestock watering and irrigation if fresh or slightly saline water is unavailable; industrial, mineral extraction, oil and gas production | |
| Very Saline to Brine | More than 10,000 | Mineral extraction, oil and gas production | Level II Response: Protection or restoration measures based on indirect exposure or no human consumption |

* Concentration range of Total Dissolved Solids in milligrams per liter



APPENDIX 7. TEXAS GROUNDWATER PROTECTION COMMITTEE RULES

General Provisions Relating to Public Files and Joint Report

§§601.1-.5

These sections are promulgated under the authority of Texas Water Code §26.406, which authorizes the Texas Groundwater Protection Committee to adopt any rules necessary to carry out its powers and duties under Chapter 26 of the Water Code and to establish and approve general policy of the committee.

§601.1. Purposes of Rules. The purpose of these sections is to implement duties and responsibilities assigned to the committee under Texas Water Code §26.406 relating to the maintenance by certain state agencies of public files containing documented cases of ground water contamination and the publication by the committee, in conjunction with the commission, of annual ground water monitoring and contamination reports and to establish general policies of the committee to guide such implementation.

§601.2. Applicability. These rules specifically apply to each state agency having responsibilities related to the protection of ground water, and include the Texas Water Commission, the Texas Water Well Drillers Board, the Texas Department of Health, the Department of Agriculture, the Railroad Commission of Texas, and the State Soil and Water Conservation Board.

§601.3. Definitions. The following words and terms, when used in this chapter, shall have the following meanings unless the context clearly indicates otherwise:

Act--House Bill 1458 (71st Regular Session) codified as §§26.401-407 Texas Water Code.

Commission-- Texas Water Commission

Committee--Texas Groundwater Protection Committee

Enforcement Action--Any action of the agencies, identified in §601.2 of this chapter, which accomplishes or requires the identification, documentation, monitoring, assessing, or remediation of ground water contamination.

Ground Water--Water below the land surface in a zone of saturation.

Ground Water Contamination--The detrimental alteration of the naturally occurring physical, thermal, chemical, or biological quality of ground water. Further, ground water contamination, for purposes of inclusion of cases in the public files and the joint ground water monitoring and contamination report, shall be limited to contamination reasonably suspected of having been caused by activities or by entities under the jurisdiction of the agencies identified in §601.2 of this chapter, except in the case of an underground source of drinking water granted an aquifer exemption by the commission with concurrence from

the U.S. Environmental Protection Agency in accordance with 40 CFR Parts 144, 145, and 146 and 31 TAC Chapter 331; and affecting ground water which contains a concentration of:

- (a) less than or equal to 10,000 milligrams per liter (mg/L) of dissolved solids, or
- (b) greater than 10,000 mg/L if it is
 - (i) currently extracted for beneficial use such as domestic, industrial, or agricultural purposes, or
 - (ii) hydrologically connected with and with the potential for contaminant movement to a surface water body or another zone of ground water which has a concentration of less than or equal to 10,000 mg/L of dissolved solids.

§601.4. Public File.

(a) Subject to the limitations provided by the act and the Open Records Act, Texas Civil Statutes, Article 6252-17a, information collected, assembled, or maintained by the committee and the agencies subject to the act is public record open to inspection and copying during regular business hours.

(b) Each agency shall maintain a public file of all documented cases of ground water contamination that are reasonably suspected of having been caused by activities regulated by the agency.

§601.5. Joint Ground Water Monitoring and Contamination Report. In conjunction with the commission, the committee shall publish not later than April 1 of each year a joint ground water monitoring and contamination report covering the activities and findings of the committee made during the previous calendar year. The report must:

- (1) Describe the current status of ground water monitoring programs conducted by or required by each agency at regulated facilities or in connection with regulated activities.
- (2) Contain a description of each case of ground water contamination documented during the previous calendar year and of each case of ground water contamination documented during previous years for which enforcement action was incomplete at the time of issuance of the preceding report.
- (3) Indicate the status of enforcement action for each case of ground water contamination that is included in the report.

APPENDIX 8. STATE AND FEDERAL LEGISLATION ABBREVIATIONS

STATE LEGISLATION

| | | |
|------|---|--|
| TWC | - | Texas Water Code |
| SWDA | - | Solid Waste Disposal Act |
| TNRC | - | Texas Natural Resources Code |
| THSC | - | Texas Health and Safety Code |
| TRCA | - | Texas Radiation Control Act |
| TAC | - | Texas Agricultural Code |
| WWDA | - | Texas Water Well Drillers Act |
| SMRA | - | Texas Surface Mining and Reclamation Act |
| CMRA | - | Texas Coal Mining and Reclamation Act |

FEDERAL LEGISLATION

| | | |
|-----------------------|---|---|
| RCRA | - | Resource Conservation and Recovery Act |
| HSWA | - | Hazardous and Solid Waste Amendments to RCRA 1984 |
| SDWA | - | Safe Drinking Water Act (Amended 1986) |
| CWA | - | Clean Water Act (Amended as Water Quality Act 1988) |
| AEA | - | Atomic Energy Act |
| UMTRCA | - | Uranium Mill Tailings Radiation Control Act |
| SMCRA | - | Surface Mining Control Program of the SDWA |
| FIFRA | - | Federal Insecticide, Fungicide, and Rodenticide Act |
| UIC | - | Underground Injection Control Program of the SDWA |
| CERCLA (SUPERFUND) | - | Comprehensive Environmental Response, Compensation and Liability Act |

APPENDIX 9. ABBREVIATIONS OF AGENCIES, DIVISIONS AND PROGRAMS

| | | |
|--------------|---|--|
| TWC | - | Texas Water Commission |
| PST | - | Petroleum Storage Tank Division |
| IHW | - | Industrial and Hazardous Waste Division |
| UIC | - | Underground Injection Control Program |
| RWD | - | Radioactive Waste Disposal Section |
| PCD | - | Pollution Cleanup Division, SUPERFUND (Federal & State) |
| MSW | - | Municipal Solid Waste Division |
| WMD | - | Watershed Management Division |
| EAD | - | Environmental Assessment Division |
| AGD | - | Agriculture Division |
| TWWDT | - | Texas Water Well Drillers Team |
| WUD | - | Water Utilities Division |
| FOD | - | Field Operations Division |
| RCT | - | Railroad Commission of Texas |
| TDA | - | Texas Department of Agriculture |
| TDH | - | Texas Department of Health |
| BRC | - | Bureau of Radiation Control |
| TSSWCB | - | Texas State Soil and Water Conservation Board |
| TWDB | - | Texas Water Development Board |
| TAGD | - | Texas Alliance of Groundwater Districts |
| EUWD | - | Edwards Underground Water District |
| EUWCD | - | Evergreen Underground Water Conservation District |
| BS/EACD | - | Barton Springs/Edwards Aquifer Conservation District |
| SLUWCD or SL | - | Sandy Land Underground Water Conservation District |
| HPUWCD | - | High Plains Underground Water Conservation District |
| IPDB | - | Interagency Pesticide Database |
| USGS | - | United States Geological Survey |

