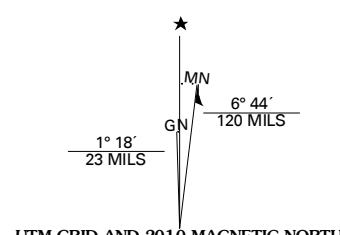


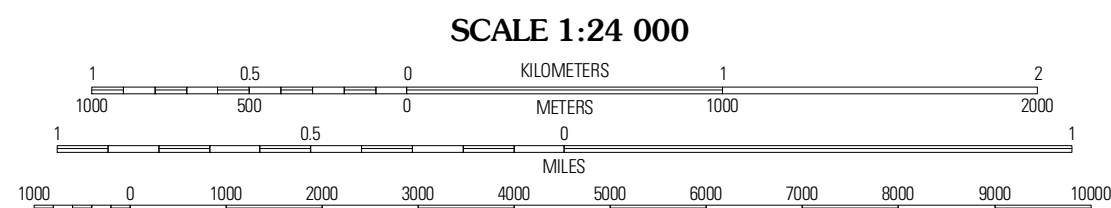


Produced by the United States Geological Survey
North American Datum of 1983 (NAD83)
World Geodetic System of 1984 (WGS84). Projection and
1 000-meter grid; Universal Transverse Mercator, Zone 14S
10 000-foot ticks; Texas Coordinate System of 1983
(north central zone)

Imagery: NAD, September 2008
Roads: US Census Bureau TIGER data
with limited USGS updates, 2007
Names: GNIS, 2008
Hydrography: National Hydrography Dataset, 1995
Contours: National Elevation Dataset, 2007



U.S. National Grid
100,000m Square ID
KA
Grid Zone Designation
14S



SCALE 1:24 000

CONTOUR INTERVAL 10 FEET

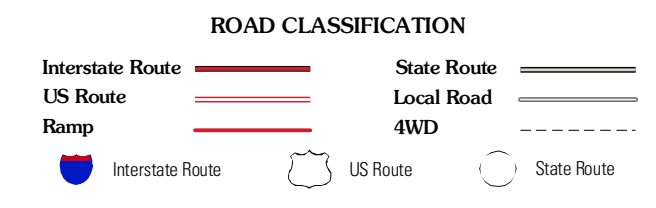
This map was produced to conform with version 0.5.10 of the
draft USGS Standards for 7.5-Minute Quadrangle Maps.
A metadata file associated with this product is also draft version 0.5.10



QUADRANGLE LOCATION

Knoct NE	Luther	Big Spring North NE
Knoct SE	Big Spring North	Couhoma
Elbow	Big Spring South	Moss Creek Lake

ADJOINING 7.5 QUADRANGLES
TX 32101-132



BIG SPRING NORTH, TX
2010