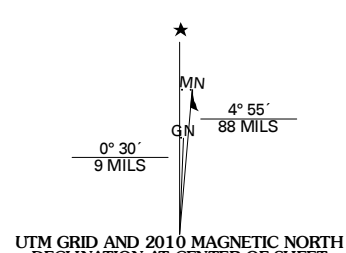


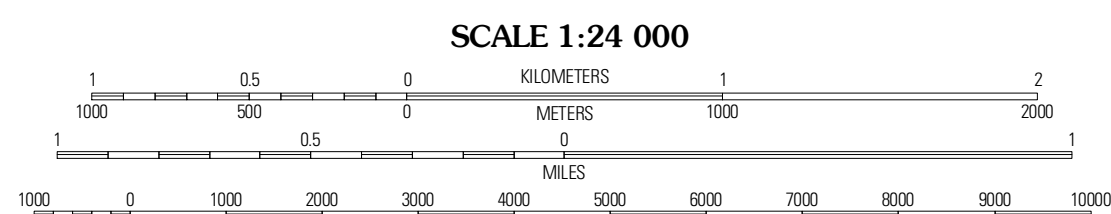


Produced by the United States Geological Survey
North American Datum of 1983 (NAD83)
World Geodetic System of 1984 (WGS84). Projection and
1 000-meter grid; Universal Transverse Mercator, Zone 14S
10 000-foot ticks; Texas Coordinate System of 1983
(north central zone)

Imagery: NAIP, July 2008
Rivers: US Census Bureau TIGER data
with limited USGS updates, 2004
Names: GNIS, 2008
Hydrography: National Hydrography Dataset, 1995
Contours: National Elevation Dataset, 2004



U.S. National Grid	100,000m Square ID
NA	
Grid Zone Designation	14S



CONTOUR INTERVAL 10 FEET

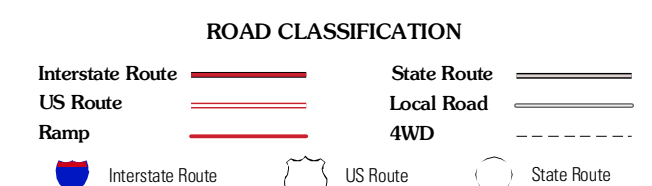
This map was produced to conform with version 0.5.10 of the
draft USGS Standards for 7.5-Minute Quadrangle Maps.
A metadata file associated with this product is also draft version 0.5.10



QUADRANGLE LOCATION

Morgan Hill	Bluff Dale NE	Tolar
Knob Hill	Bluff Dale	Pahokee
Stephenville	Johnville	Chalk Mountain

ADJOINING 7.5 QUADRANGLES
TX 3298-141



BLUFF DALE, TX
2010