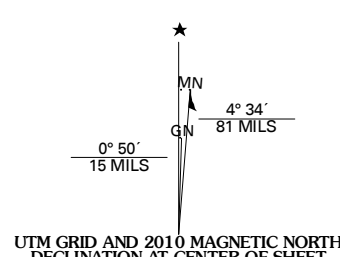


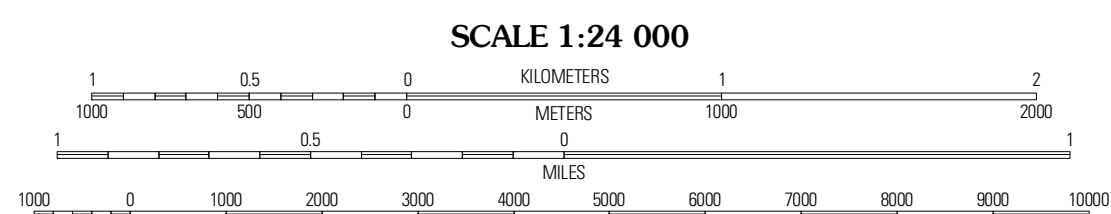


Produced by the United States Geological Survey
North American Datum of 1983 (NAD83)
World Geospatial System of 1984 (WGS84). Projection and
1 000-meter grid; Universal Transverse Mercator, Zone 14S
10 000-foot ticks; Texas Coordinate System of 1983
(north central and central zones)

Imagery:.....NAIP, July 2008
Roads:.....US Census Bureau TIGER data
with limited USGS updates, 2006
Names:.....GNIS, 2008
Hydrography:.....National Hydrography Dataset, 1995
Contours:.....National Elevation Dataset, 2004



U.S. National Grid	TXL240000 Square ID
PA	
Grid Zone Designation	NS



SCALE 1:24 000

CONTOUR INTERVAL 10 FEET

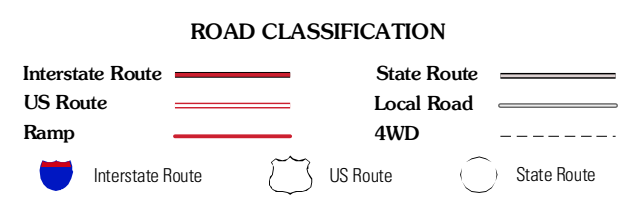
This map was produced to conform with version 0.5.10 of the
draft USGS Standards for 7.5-Minute Quadrangle Maps.
A metadata file associated with this product is also draft version 0.5.10



QUADRANGLE LOCATION

Bono	Claburne West	Claburne East
Brazos Point	Blum	Covington
Morgan	Labadie Village	Blanton

ADJOINING 7.5' QUADRANGLES
TX 3297-123



BLUM, TX
2010