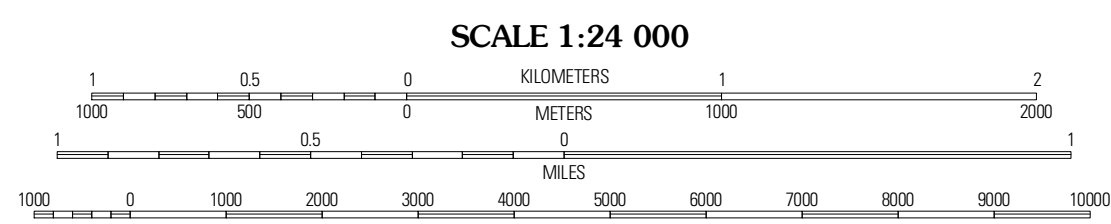





Produced by the United States Geological Survey
North American Datum of 1983 (NAD83)
World Geodetic System of 1984 (WGS84). Projection and
1 000-meter grid: Universal Transverse Mercator, Zone 14R
10 000-foot ticks: Texas Coordinate System of 1983
(central zone)

Imagery..... N.A.P., August 2008
Roads..... US Census Bureau TIGER data
with limited USGS updates, 2008
Names..... GNIS, 2008
Hydrography..... National Hydrography Dataset, 1996
Contours..... National Elevation Dataset, 2004



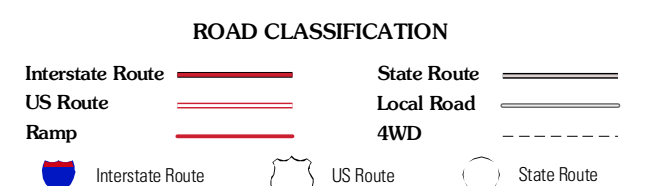
CONTOUR INTERVAL 10 FEET
NORTH AMERICAN VERTICAL DATUM OF 1988
This map was produced to conform with version 0.5.10 of the
draft USGS Standards for 7.5-Minute Quadrangle Maps.
A metadata file associated with this product is also draft version 0.5.10



QUADRANGLE LOCATION

Brooksmith	Indian Creek	Blanket Springs
Elm Grove	Bowser	Regency
Hall	Richland Springs	Blucher Mountain

ADJOINING 7.5' QUADRANGLES
TX 3198-233



BOWSER, TX
2010