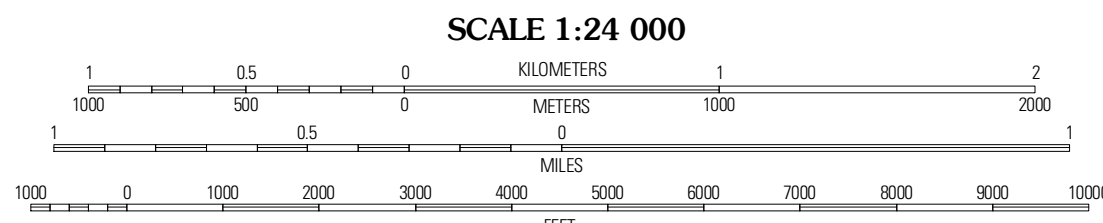
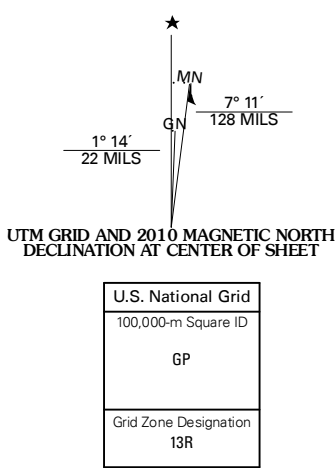




Produced by the United States Geological Survey  
North American Datum of 1983 (NAD83)  
World Geodetic System of 1984 (WGS84). Projection and  
1 000-meter grid: Universal Transverse Mercator, Zone 13R  
10 000-foot ticks: Texas Coordinate System of 1983  
(central zone)

Imagery: NAIP, September 2008  
Roads: US Census Bureau TIGER data  
with limited USGS updates, 2008  
Names: National Hydrography Dataset, 2008  
Hydrography: National Hydrography Dataset, 1995  
Contours: National Elevation Dataset, 2006



CONTOUR INTERVAL 20 FEET

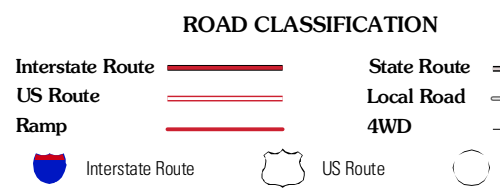
This map was produced to conform with version 0.5.10 of the  
draft USGS Standards for 7.5-Minute Quadrangle Maps.  
A metadata file associated with this product is also draft version 0.5.10



QUADRANGLE LOCATION

Panther Tank	Rock House Draw	Hackberry Draw SW
Ebers Camp	Busher Canyon	Big Canyon Ranch NW
F C Ranch	Tams Canyon	Big Canyon Ranch SW

ADJOINING 7.5' QUADRANGLES  
TX 30102-244



**BUSHER CANYON, TX**  
2010