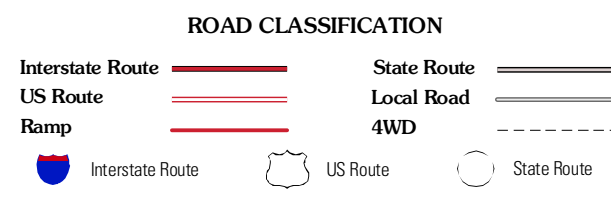
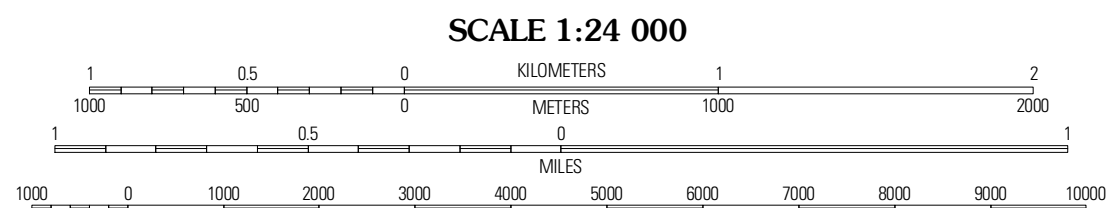
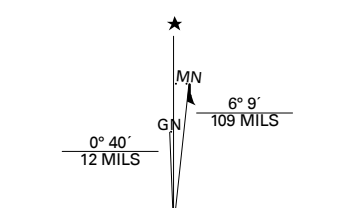




Produced by the United States Geological Survey
North American Datum of 1983 (NAD83)
World Geodetic System of 1984 (WGS84). Projection and
1 000-meter grid: Universal Transverse Mercator, Zone 14S
10 000-foot ticks: Texas Coordinate System of 1983
(north zone)



Imagery.....NAIP, August 2008
Roads.....US Census Bureau TIGER data
with limited USGS updates, 2004
Names.....GNIS, 2008
Hydrography.....National Hydrography Dataset, 1995
Contours.....National Elevation Dataset, 2007

U.S. National Grid 100,000m Square ID
ID
Grid Zone Designation 14S

CONTOUR INTERVAL 10 FEET

This map was produced to conform with version 0.5.10 of the
draft USGS Standards for 7.5-Minute Quadrangle Maps.
A metadata file associated with this product is also draft version 0.5.10

QUADRANGLE LOCATION		
Estilite SE	Smithdale	Garden Valley
Carey	Childress	Kirkland North
Hill Roaring Creek	Buckle L Ranch	Kirkland South

ADJOINING 7.5 QUADRANGLES
TX 34100-143

CHILDRESS, TX
2010