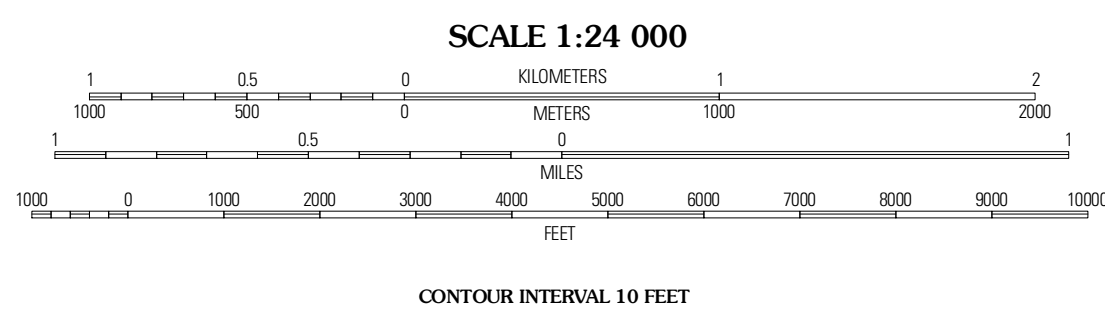
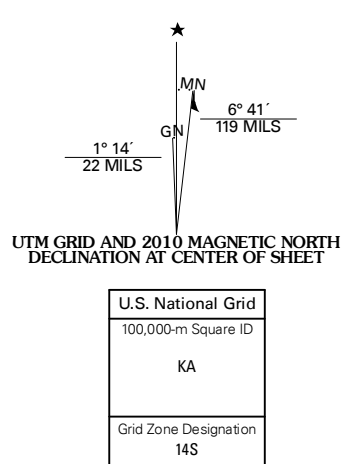




Produced by the United States Geological Survey  
North American Datum of 1983 (NAD83)  
World Geodetic System of 1984 (WGS84). Projection and  
1 000-meter grid; Universal Transverse Mercator, Zone 14S  
10 000-foot ticks; Texas Coordinate System of 1983  
(north central zone)

Imagery: NAIP, August 2008  
Roads: US Census Bureau TIGER data  
with limited USGS updates, 2007  
Names: GNIS, 2008  
Hydrography: National Hydrography Dataset, 1995  
Contours: National Elevation Dataset, 2007



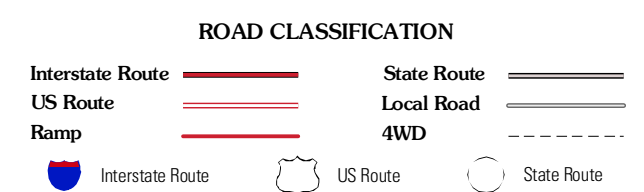
This map was produced to conform with version 0.5.10 of the  
draft USGS Standards for 7.5-Minute Quadrangle Maps.  
A metadata file associated with this product is also draft version 0.5.10



QUADRANGLE LOCATION

Luther	Big Spring North NE	Vincent
Big Spring North	<b>Coahoma</b>	Itan
Big Spring South	Miss Creek Lake	Hyman

ADJOINING 7.5' QUADRANGLES  
TX 32101-131



COAHOMA, TX  
2010