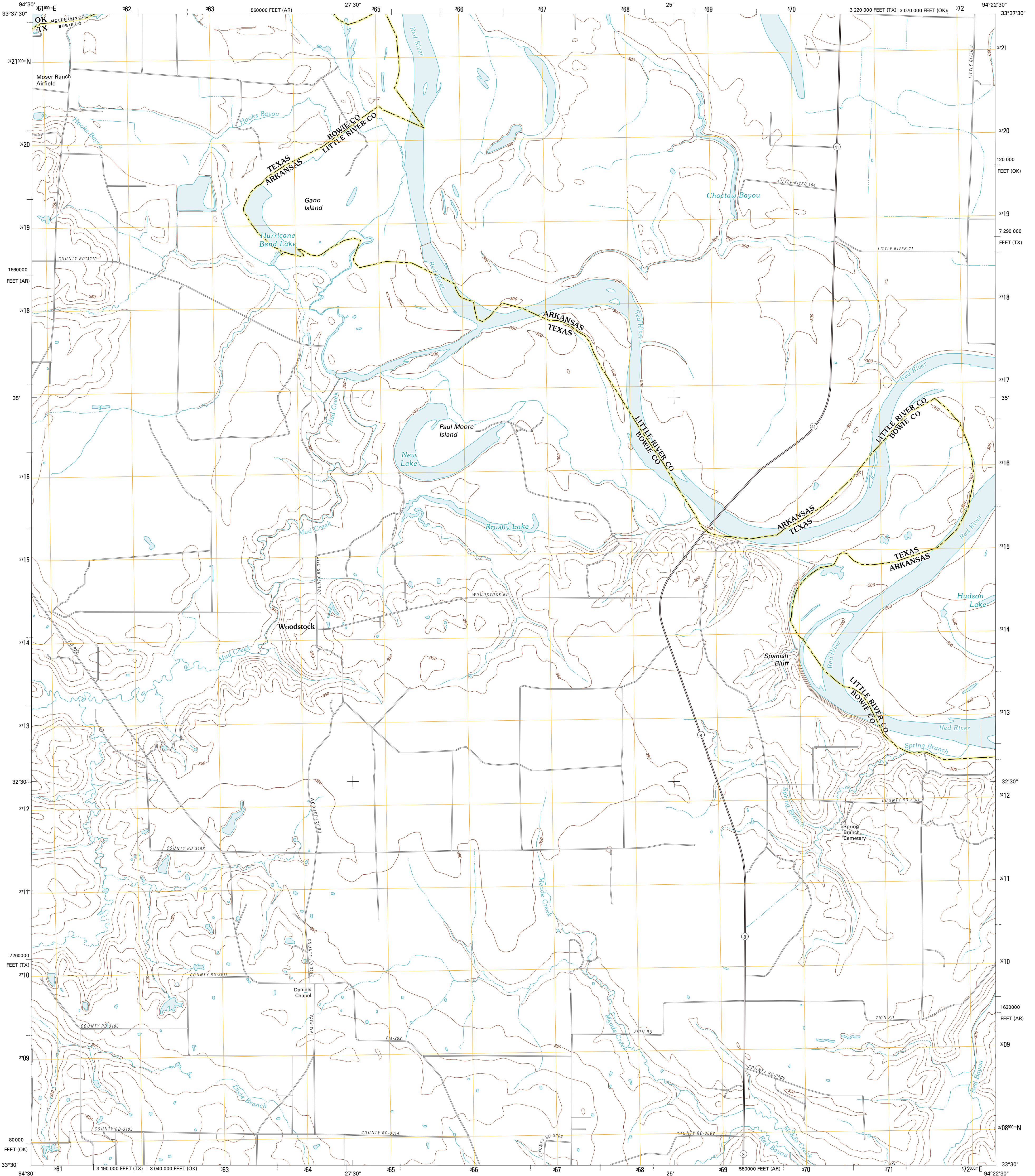




U.S. DEPARTMENT OF THE INTERIOR
U. S. GEOLOGICAL SURVEY

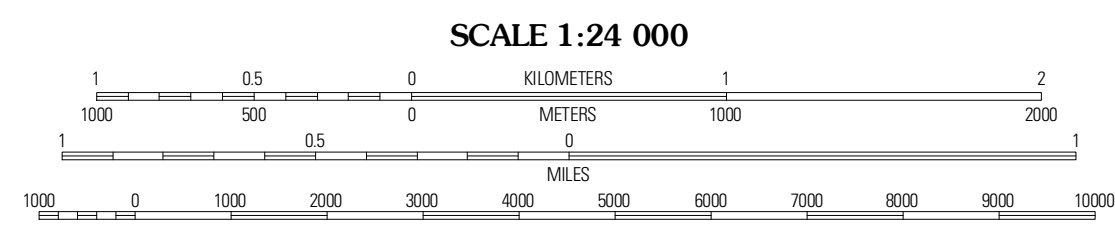
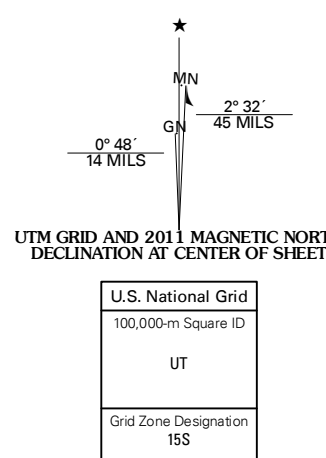


DANIELS CHAPEL QUADRANGLE
TEXAS-ARKANSAS-OKLAHOMA
7.5-MINUTE SERIES



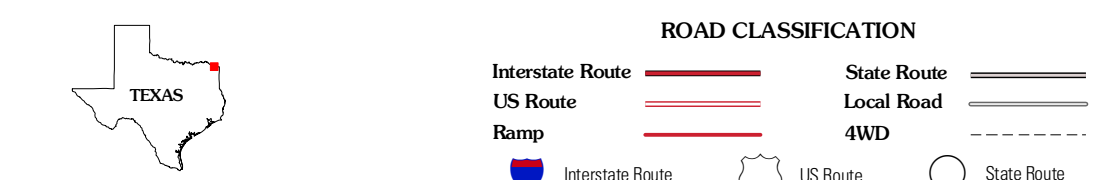
Produced by the United States Geological Survey
North American Datum of 1983 (NAD83)
World Geodetic System of 1984 (WGS84). Projection and
1 000-meter grid: Universal Transverse Mercator, Zone 15S
10 000-foot ticks: Texas Coordinate System of 1983 (north
central zone), Arkansas Coordinate System of 1983 (south
zone), Oklahoma Coordinate System of 1983 (south zone)

Imagery: NAIP, July 2008
Roads: 2006-2010 Tele Atlas
Names: GNS, 2010
Hydrography: National Hydrography Dataset, 2008
Contours: National Elevation Dataset, 2004
Boundaries: Census, IBWC, USGS, 1972 - 2010



CONTOUR INTERVAL 10 FEET
NORTH AMERICAN VERTICAL DATUM OF 1988

This map was produced to conform with version 0.5.10
of the USGS US Topo Product Standard.
A metadata file associated with this product is draft version 0.5.16



QUADRANGLE LOCATION

Tom	Foreman	Arden
De Kalb	Daniels Chapel	Redbank
Malta	New Boston	Hooks

ADJOINING 7.5 QUADRANGLES

DANIELS CHAPEL, TX-AR-OK
2011