



U.S. DEPARTMENT OF THE INTERIOR  
U. S. GEOLOGICAL SURVEY

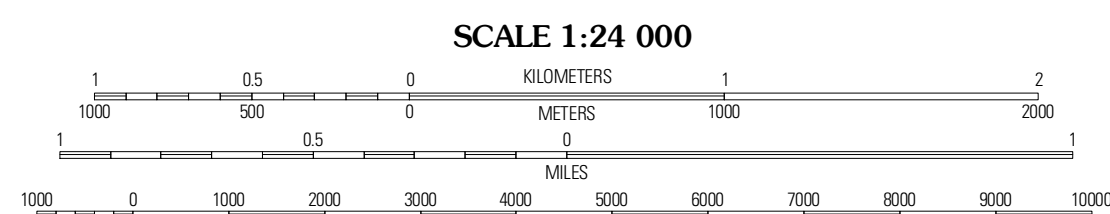



DRY CREEK NORTH QUADRANGLE  
TEXAS  
7.5-MINUTE SERIES



Produced by the United States Geological Survey  
North American Datum of 1983 (NAD83)  
World Geodetic System of 1984 (WGS84). Projection and  
1 000-meter grid: Universal Transverse Mercator, Zone 14S  
10 000-foot ticks: Texas Coordinate System of 1983  
(north zone)

Imagery..... N.A.I.P., August 2008  
Roads..... US Census Bureau TIGER data  
with limited USGS updates, 2006  
Names..... GNIS, 2008  
Hydrography..... National Hydrography Dataset, 1996  
Contours..... National Elevation Dataset, 2002



CONTOUR INTERVAL 10 FEET

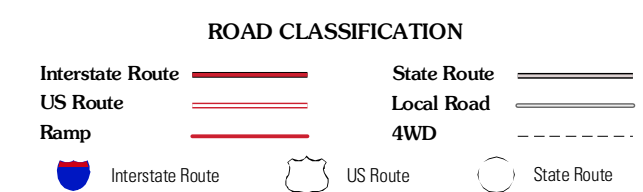
This map was produced to conform with version 0.5.10 of the  
draft USGS Standards for 7.5-Minute Quadrangle Maps.  
A metadata file associated with this product is also draft version 0.5.10



QUADRANGLE LOCATION

Spearman SE	Soundough Creek SW	Soundough Creek
Garden Springs	Dry Creek North	Dry Creek NE
Adobe Creek SE	Dry Creek South	Dry Creek SE

ADJOINING 7.5 QUADRANGLES  
TX 35100-333



DRY CREEK NORTH, TX  
2010