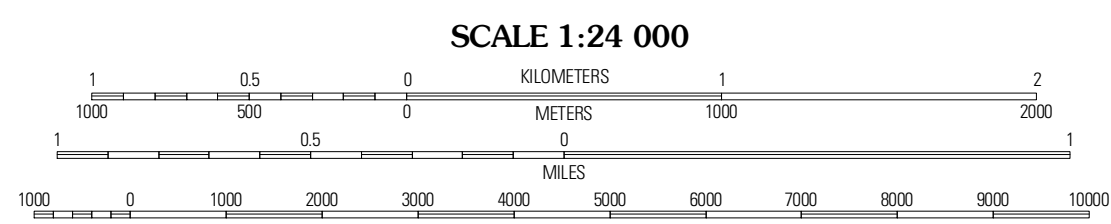
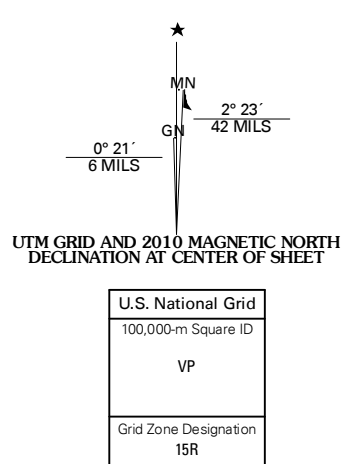


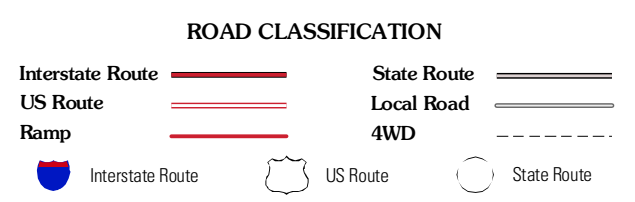
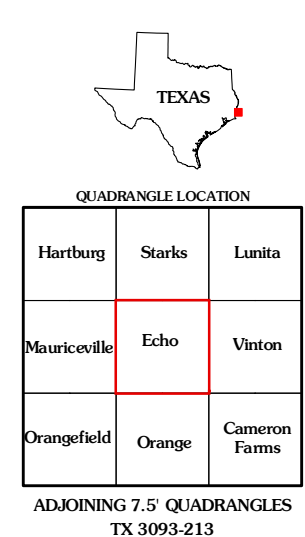


Produced by the United States Geological Survey
North American Datum of 1983 (NAD83)
World Geodetic System of 1984 (WGS84). Projection and
1 000-meter grid: Universal Transverse Mercator, Zone 15R
10 000-foot ticks: Texas Coordinate System of 1983
(central zone) and Louisiana Coordinate System of 1983
(south zone)

Imagery: N.A.P. August 2007 - January 2009
Roads: US Census Bureau TIGER data with limited USGS updates, 2004 - 2008
Names: G.N.S., 2008
Hydrography: National Hydrography Dataset, 2007
Contours: National Elevation Dataset, 2008



CONTOUR INTERVAL 5 FEET
NORTH AMERICAN VERTICAL DATUM OF 1988
This map was produced to conform with version 0.5.10 of the
draft USGS Standards for 7.5-Minute Quadrangle Maps.
A metadata file associated with this product is also draft version 0.5.10



QUADRANGLE LOCATION

Harburg	Starks	Lunta
Mauriceville	Echo	Vinton
Orangefield	Orange	Cameron Farms

ADJOINING 7.5 QUADRANGLES
TX 3098-213