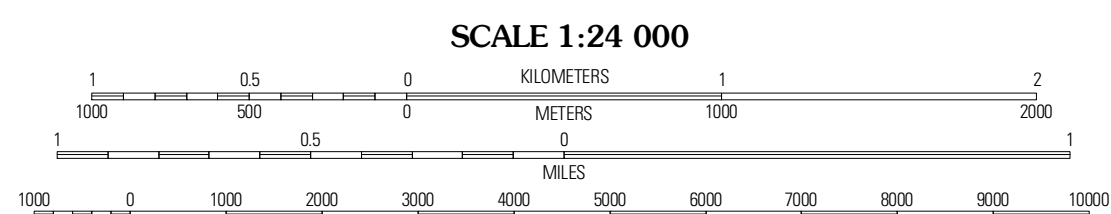





Produced by the United States Geological Survey
North American Datum of 1983 (NAD83)
US Census Bureau TIGER data with limited USGS updates, 2004
World Geodetic System of 1984 (WGS84), Projection and 1 000-meter grid; Universal Transverse Mercator, Zone 14R
10 000-foot ticks: Texas Coordinate System of 1983 (central zone)

Imagery:.....NAP, June 2008
Roads:.....US Census Bureau TIGER data with limited USGS updates, 2004
Names:.....GNIS, 2008
Hydrography:.....National Hydrography Dataset, 1995
Contours:.....National Elevation Dataset, 2004



CONTOUR INTERVAL 10 FEET

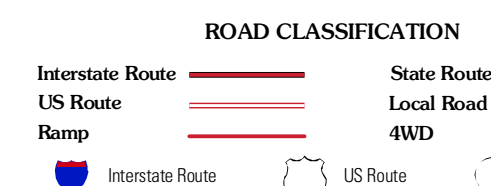
This map was produced to conform with version 0.5.10 of the draft USGS Standards for 7.5-Minute Quadrangle Maps. A metadata file associated with this product is also draft version 0.5.10



QUADRANGLE LOCATION

Fedor	Lincoln	Dene Box
Paige	Giddings	Ledbetter
Winchester	Wurts	Nechantz

ADJOINING 7.5 QUADRANGLES
TX 3096-223



GIDDINGS, TX
2010