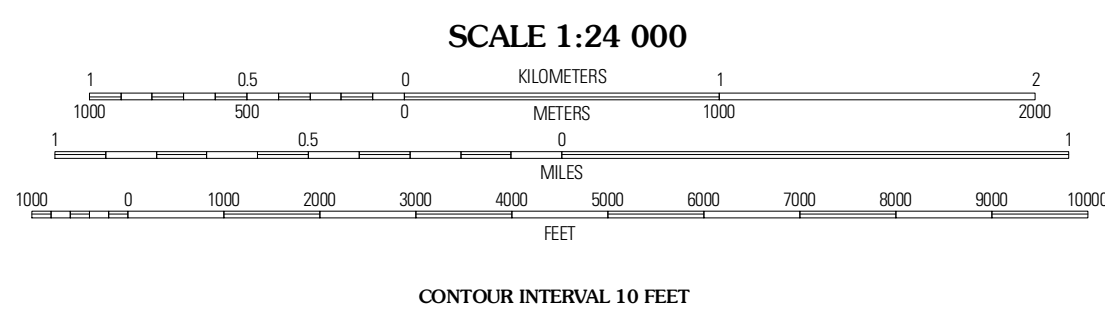
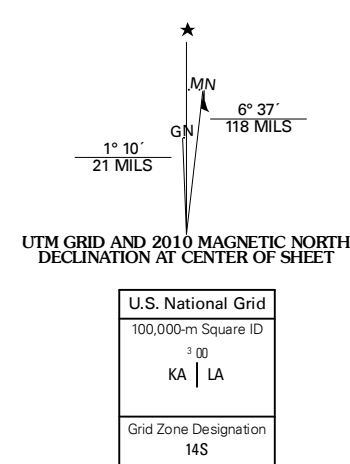




Produced by the United States Geological Survey  
North American Datum of 1983 (NAD83)  
US Census Bureau TIGER data  
with limited USGS updates, 2007 - 2008  
Names: National Hydrography Dataset, 2008  
Hydrography: National Hydrography Dataset, 1995  
Contours: National Elevation Dataset, 2007



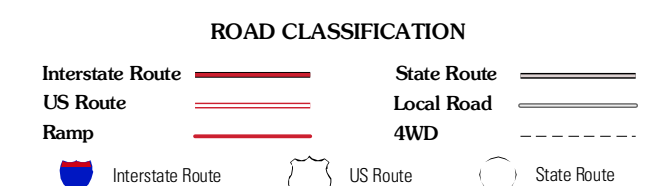
This map was produced to conform with version 0.5.10 of the  
draft USGS Standards for 7.5-Minute Quadrangle Maps.  
A metadata file associated with this product is also draft version 0.5.10



QUADRANGLE LOCATION

Big Spring North NE	Vincent	Cuthbert
Coahoma	<b>Iatan</b>	Westbrook
Moss Creek Lake	Hymn	Hymn NE

ADJOINING 7.5' QUADRANGLES  
TX 32101-142



IATAN, TX  
2010