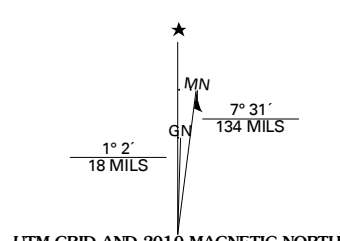
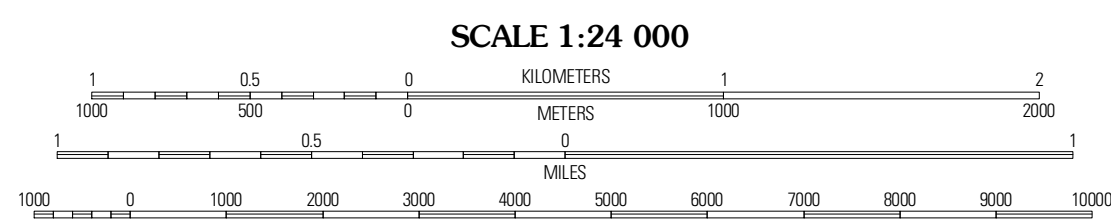


Produced by the United States Geological Survey
North American Datum of 1983 (NAD83)
World Geodetic System of 1984 (WGS84). Projection and
1 000-meter grid: Universal Transverse Mercator, Zone 13S
10 000-foot ticks: Texas Coordinate System of 1983
(central zone), New Mexico Coordinate System of 1983 (east zone)

Imagery.....NAP, September 2008 - May 2009
Roads.....©2006-2010 Tele Atlas
Names.....GNIS, 2008
Hydrography.....National Hydrography Dataset, 2008
Contours.....National Elevation Dataset, 2002



U.S. National Grid TX130300 Square ID
FR
Grid Zone Designation 13S



CONTOUR INTERVAL 10 FEET
NORTH AMERICAN VERTICAL DATUM OF 1988

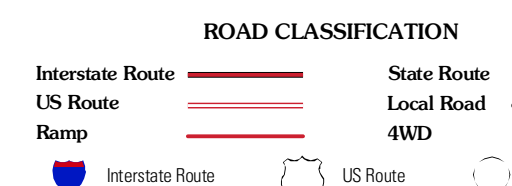
This map was produced to conform with version 0.5.10 of the
draft USGS Standards for 7.5-Minute Quadrangle Maps.
A metadata file associated with this product is draft version 0.5.11



QUADRANGLE LOCATION

Jal NW	Jal NE	Figure Seven Ranch
Jal	Jal SE	V T Ranch
Kermit NW	Vesue	Notres NW

ADJOINING 7.5 QUADRANGLES
TX 32103-111



JAL SE, TX-NM
2010