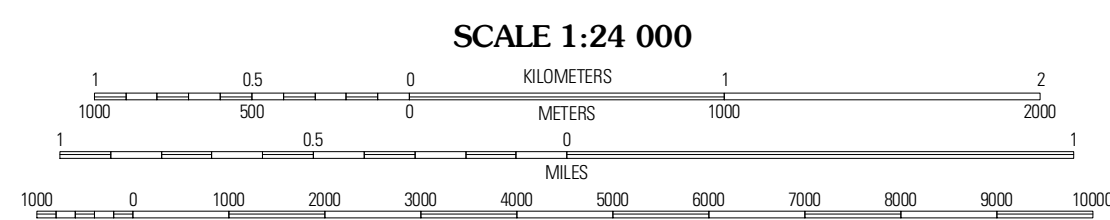





Produced by the United States Geological Survey
North American Datum of 1983 (NAD83)
US Census Bureau TIGER data
with limited USGS updates, 2007
Names.....GNIS, 2008
Hydrography.....National Hydrography Dataset, 1995
Contours.....National Elevation Dataset, 2007



CONTOUR INTERVAL 10 FEET

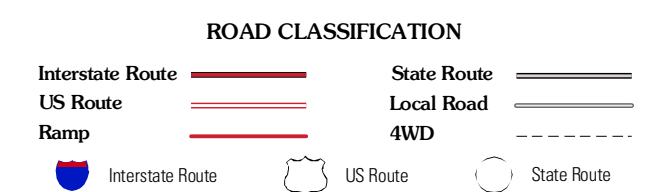
This map was produced to conform with version 0.5.10 of the
draft USGS Standards for 7.5-Minute Quadrangle Maps.
A metadata file associated with this product is also draft version 0.5.10



QUADRANGLE LOCATION

Knott	Knott NE	Luther
Knott SW	Knott SE	Big Spring North
Natural Dam Lake	Elbow	Big Spring South

ADJOINING 7.5' QUADRANGLES
TX 32101-241



KNOTT SE, TX
2010