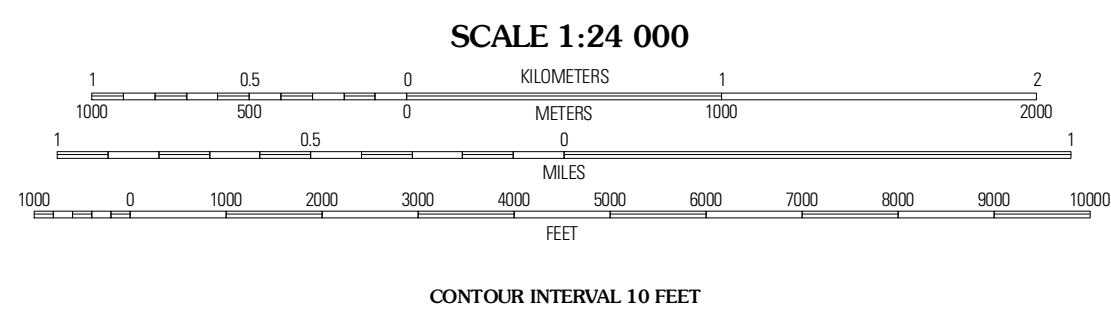



Produced by the United States Geological Survey  
North American Datum of 1983 (NAD83)  
US Census Bureau TIGER data  
with limited USGS updates, 2008  
Names.....National Hydrography Dataset, 2008  
Hydrography.....National Hydrography Dataset, 1995  
Contours.....National Elevation Dataset, 2009



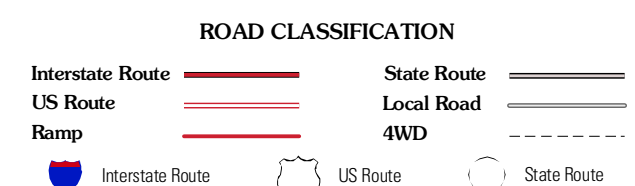
This map was produced to conform with version 0.5.10 of the draft USGS Standards for 7.5-Minute Quadrangle Maps. A metadata file associated with this product is also draft version 0.5.10



QUADRANGLE LOCATION

Premont East	Palomares Lake	Riviera
Flouella	La Paloma Ranch	Sarita
Fallerton SE	Sarita SW	Turcotte

ADJOINING 7.5' QUADRANGLES  
TX 2797-223



LA PALOMA RANCH, TX  
2010