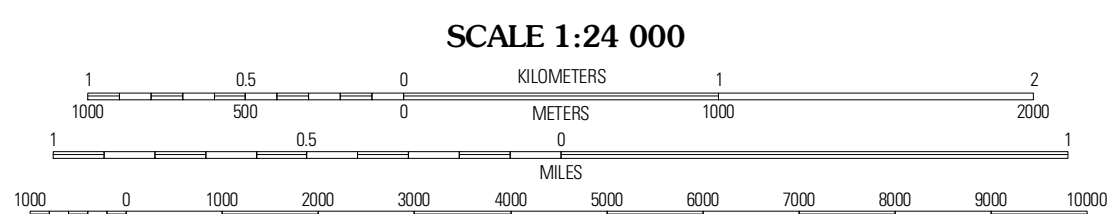





Produced by the United States Geological Survey
North American Datum of 1983 (NAD83)
World Geodetic System of 1984 (WGS84). Projection and
1 000-meter grid; Universal Transverse Mercator, Zone 15R
10 000-foot ticks; Texas Coordinate System of 1983
(central zone)

Images.....NAIP, January 2009
Roads.....US Census Bureau TIGER data
with limited USGS updates, 2006 - 2008
Roads within US Forest Service Lands.....FS Topo Data
with limited Forest Service updates, 2009
Names.....GNIS, 2008
Hydrography.....National Hydrography Dataset, 1995
Contours.....National Elevation Dataset, 2003



SCALE 1:24 000

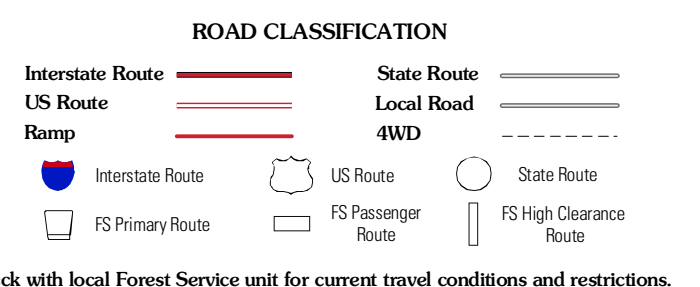
CONTOUR INTERVAL 10 FEET
NORTH AMERICAN VERTICAL DATUM OF 1988

This map was produced to conform with version 0.5.10 of the
draft USGS Standards for 7.5-Minute Quadrangle Maps.
A metadata file associated with this product is draft version 0.5.12



QUADRANGLE LOCATION		
Douglas	Lake Nacogoches North	Nacogoches North
Dart Lakes	Lake Nacogoches South	Nacogoches South
Wells	Clawson	Redland

ADJOINING 7.5' QUADRANGLES
TX 3194-321



Check with local Forest Service unit for current travel conditions and restrictions.

LAKE NACOGDOCHES SOUTH, TX
2010