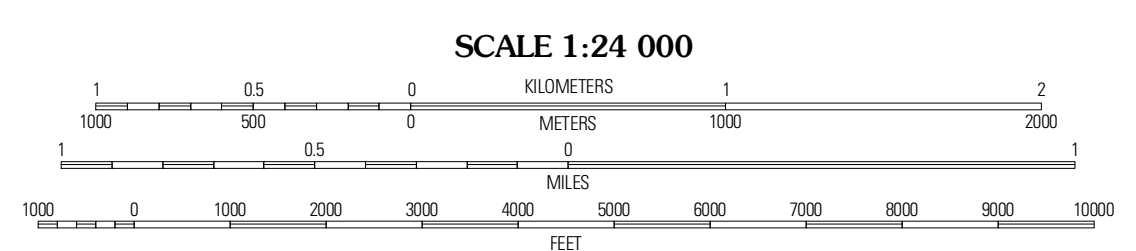
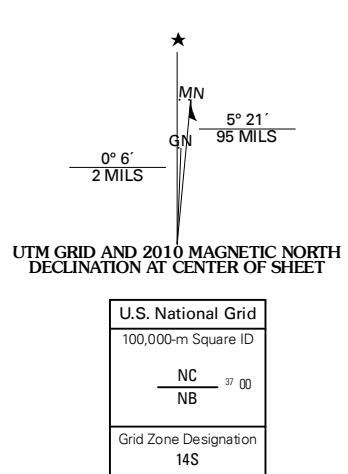




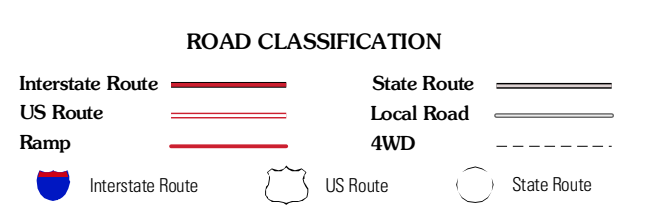
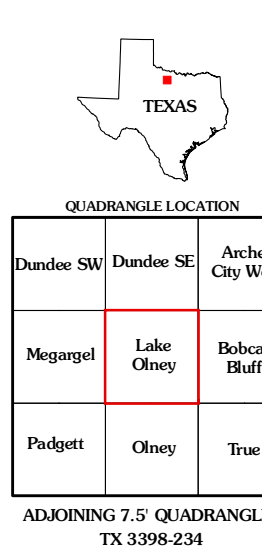
Produced by the United States Geological Survey
North American Datum of 1983 (NAD83)
World Geodetic System of 1984 (WGS84). Projection and
1 000-meter grid: Universal Transverse Mercator, Zone 14S
10 000-foot ticks: Texas Coordinate System of 1983
(north central zone)

Imagery.....N.A.I.P., July 2008
Roads.....US Census Bureau TIGER data
with limited USGS updates, 2004
Names.....National Hydrography Dataset, 2008
Hydrography.....National Hydrography Dataset, 1995
Contours.....National Elevation Dataset, 2005



CONTOUR INTERVAL 10 FEET

This map was produced to conform with version 0.5.10 of the
draft USGS Standards for 7.5-Minute Quadrangle Maps.
A metadata file associated with this product is also draft version 0.5.10



QUADRANGLE LOCATION

Dandee SW	Dandee SE	Ancher City West
Megargel	Lake Olney	Bobcat Buff
Padgett	Olney	True

ADJOINING 7.5' QUADRANGLES
TX 3398-234

LAKE OLNEY, TX
2010