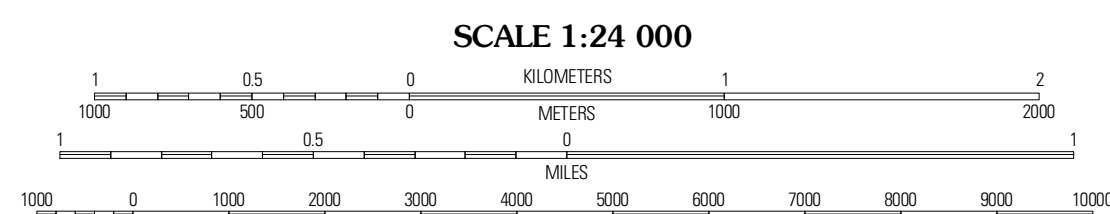
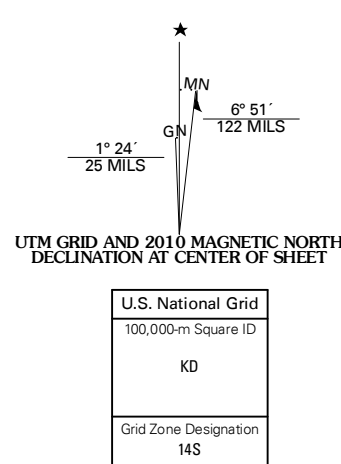


Produced by the United States Geological Survey
North American Datum of 1983 (NAD83)
US Census Bureau TIGER data with limited USGS updates, 2006
World Geodetic System of 1984 (WGS84), Projection and 1000-meter grid; Universal Transverse Mercator, Zone 14S
10 000-foot ticks: Texas Coordinate System of 1983 (north zone)

Imagery.....NAIP, August 2008
Roads.....US Census Bureau TIGER data with limited USGS updates, 2006
Names.....GNIS, 2008
Hydrography.....National Hydrography Dataset, 1995
Contours.....National Elevation Dataset, 2007



CONTOUR INTERVAL 20 FEET

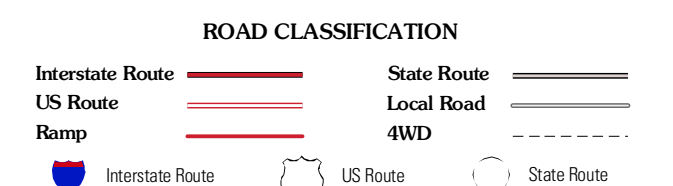
This map was produced to conform with version 0.5.10 of the draft USGS Standards for 7.5-Minute Quadrangle Maps. A metadata file associated with this product is also draft version 0.5.10



QUADRANGLE LOCATION

Fairview	Claude SW	Claude
Pony Flats	Luttrell Springs	Luttrell Springs NE
Wayside	Florescent Creek	Clip Creek

ADJOINING 7.5' QUADRANGLES
TX 34101-433



LUTTRELL SPRINGS, TX
2010