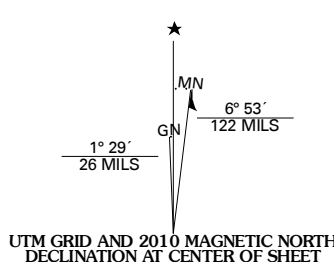


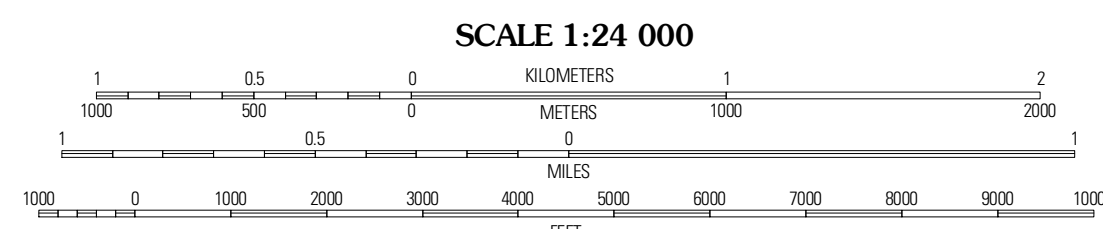


Produced by the United States Geological Survey  
North American Datum of 1983 (NAD83)  
World Geodetic System of 1984 (WGS84). Projection and  
1 000-meter grid: Universal Transverse Mercator, Zone 14R  
10 000-foot ticks: Texas Coordinate System of 1983  
(south central zone)

Imagery.....NAIP, September 2008  
Roads.....US Census Bureau TIGER data  
with limited USGS updates, 2008  
Names.....GNIS, 2008  
Hydrography.....National Hydrography Dataset, 1995  
Contours.....National Elevation Dataset, 2006



|                       |
|-----------------------|
| U.S. National Grid    |
| 100,000m Square ID    |
| KU                    |
| Grid Zone Designation |
| 14R                   |



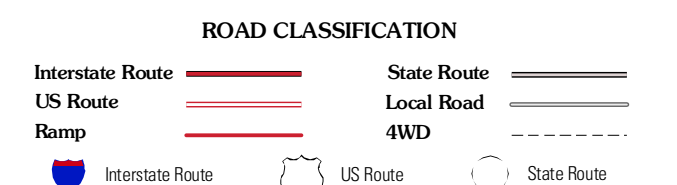
CONTOUR INTERVAL 20 FEET  
This map was produced to conform with version 0.5.10 of the  
draft USGS Standards for 7.5-Minute Quadrangle Maps.  
A metadata file associated with this product is also draft version 0.5.10



QUADRANGLE LOCATION

|                      |                             |                          |
|----------------------|-----------------------------|--------------------------|
| Continental<br>Bench | Geddis<br>Canyon<br>West    | Geddis<br>Canyon<br>East |
| Dryden NE            | <b>Meyers<br/>Canyon NW</b> | Meyers<br>Canyon NE      |
| Dryden               | Meyers<br>Canyon            | Sevensmile<br>Canyon     |

ADJOINING 7.5 QUADRANGLES  
TX 30101-223



MEYERS CANYON NW, TX  
2010