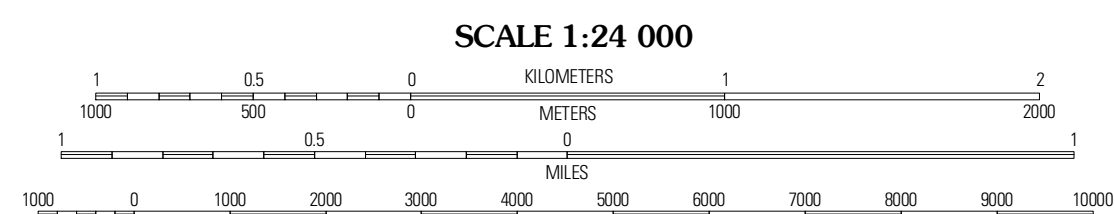
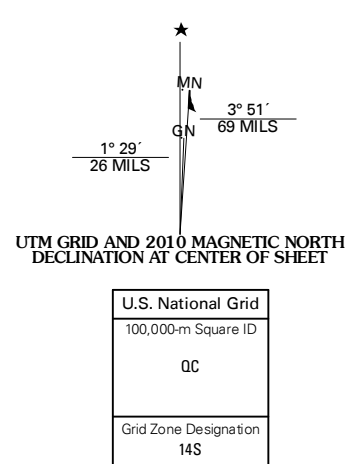




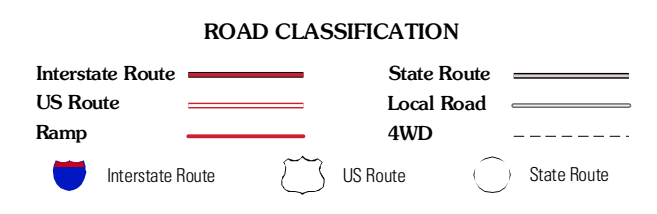
Produced by the United States Geological Survey  
North American Datum of 1983 (NAD83)  
World Geodetic System of 1984 (WGS84). Projection and  
1 000-meter grid; Universal Transverse Mercator, Zone 14S  
10 000-foot ticks; Texas Coordinate System of 1983  
(north central zone) and Oklahoma Coordinate System of 1983  
(south zone)

Imagery: N/AIP, April 2008 - July 2008  
Roads: US Census Bureau TIGER data with limited USGS updates, 2006 - 2008  
Names: GNIS, 2008  
Hydrography: National Hydrography Dataset, 1995  
Contours: National Elevation Dataset, 2004



CONTOUR INTERVAL 10 FEET  
NORTH AMERICAN VERTICAL DATUM OF 1988

This map was produced to conform with version 0.5.10 of the draft USGS Standards for 7.5-Minute Quadrangle Maps. A metadata file associated with this product is also draft version 0.5.10



ADJOINING 7.5' QUADRANGLES  
TX 3396-424

**MULBERRY, TX-OK**  
2010