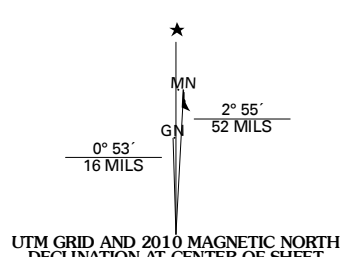
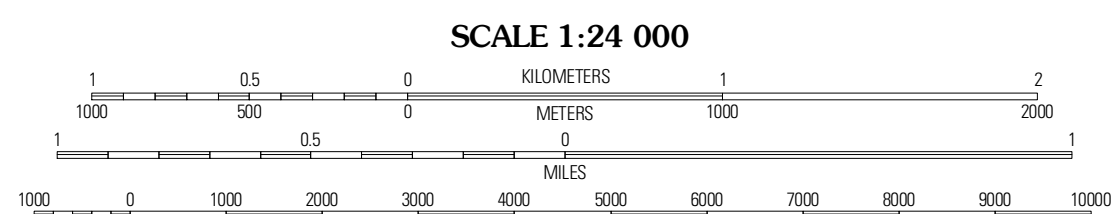


Produced by the United States Geological Survey
North American Datum of 1983 (NAD83)
World Geodetic System of 1984 (WGS84). Projection and
1 000-meter grid; Universal Transverse Mercator, Zone 15R
10 000-foot ticks: Texas Coordinate System of 1983
(central zone)

Imagery.....NAIP, January 2009
Roads.....US Census Bureau TIGER data
with limited USGS updates, 2008
Names.....GNIS, 2008
Hydrography.....National Hydrography Dataset, 1995
Contours.....National Elevation Dataset, 2003



U.S. National Grid	10 600 000	10 600 000
UTM	15R	15R
Grid Zone Designation	15R	15R



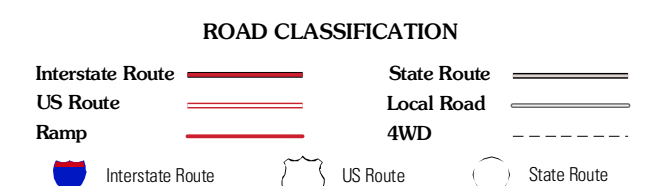
CONTOUR INTERVAL 10 FEET

This map was produced to conform with version 0.5.10 of the
draft USGS Standards for 7.5-Minute Quadrangle Maps.
A metadata file associated with this product is also draft version 0.5.10



Lake Nacogdoches North	Nacogdoches North	Appleby
Lake Nacogdoches South	Nacogdoches South	Woden
Clawson	Redland	Platt

ADJOINING 7.5 QUADRANGLES
TX 3194-312



NACOGDOCHES SOUTH, TX
2010