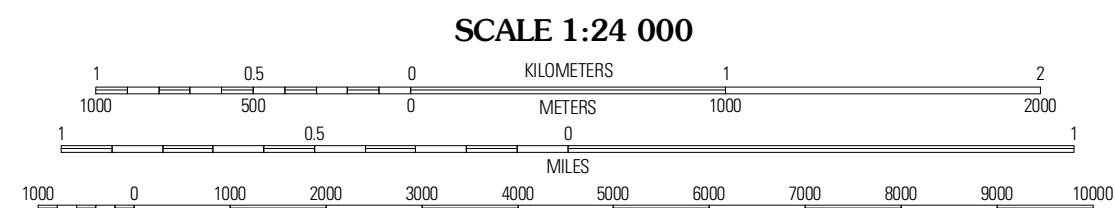





Produced by the United States Geological Survey  
North American Datum of 1983 (NAD83)  
US Census Bureau TIGER data with limited USGS updates, 2008  
World Geodetic System of 1984 (WGS84). Projection and 1 000-meter grid. Universal Transverse Mercator, Zone 14S  
10 000-foot ticks: Texas Coordinate System of 1983 (north central zone)

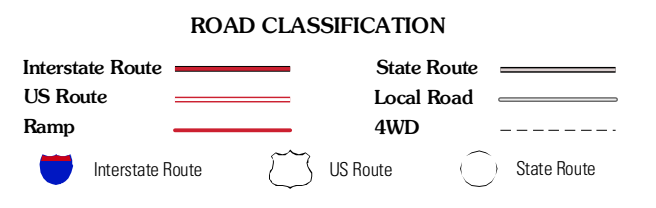
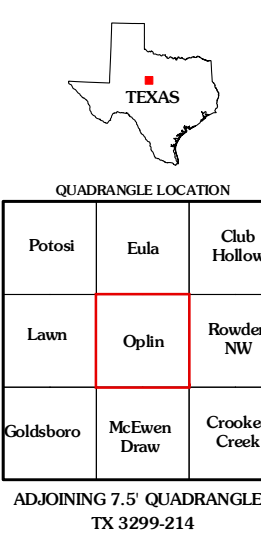
Imagery:.....NAIP, September 2008  
Roads:.....US Census Bureau TIGER data with limited USGS updates, 2008  
Names:.....GNIS, 2008  
Hydrography:.....National Hydrography Dataset, 1995  
Contours:.....National Elevation Dataset, 2005



SCALE 1:24 000

CONTOUR INTERVAL 10 FEET

This map was produced to conform with version 0.5.10 of the draft USGS Standards for 7.5-Minute Quadrangle Maps. A metadata file associated with this product is also draft version 0.5.10



QUADRANGLE LOCATION

Pecos	Eulo	Club Hollow
Lawn	Oplin	Roaden NW
Goldboro	McEwen Draw	Crooked Creek

ADJOINING 7.5' QUADRANGLES  
TX 3299-214

OPLIN, TX  
2010