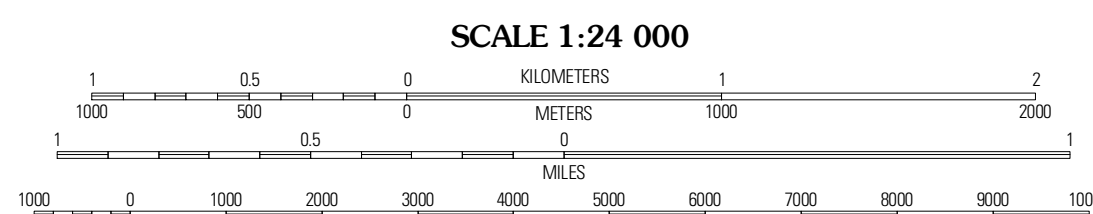
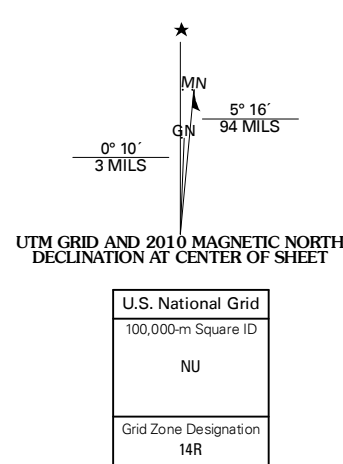




Produced by the United States Geological Survey  
North American Datum of 1983 (NAD83)  
World Geodetic System of 1984 (WGS84). Projection and  
1 000-meter grid: Universal Transverse Mercator, Zone 14R  
10 000-foot ticks: Texas Coordinate System of 1983  
(central zone)

Imagery:.....NAIP, June 2008  
Roads:.....US Census Bureau TIGER data  
with limited USGS updates, 2004  
Names:.....GNIS, 2008  
Hydrography:.....National Hydrography Dataset, 1995  
Contours:.....National Elevation Dataset, 2003



CONTOUR INTERVAL 20 FEET

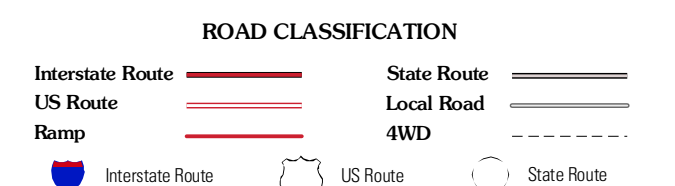
This map was produced to conform with version 0.5.10 of the  
draft USGS Standards for 7.5-Minute Quadrangle Maps.  
A metadata file associated with this product is also draft version 0.5.10



QUADRANGLE LOCATION

|                    |                |                 |
|--------------------|----------------|-----------------|
| Scotts<br>Creeping | Llano<br>South | Cap<br>Mountain |
| Enchanted<br>Rock  | Oxford         | Click           |
| Crabapple          | Willow<br>City | Bowout          |

ADJOINING 7.5 QUADRANGLES  
TX 3098-312



OXFORD, TX  
2010