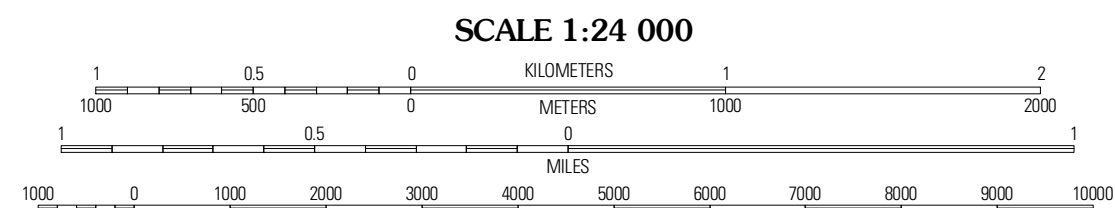





Produced by the United States Geological Survey  
North American Datum of 1983 (NAD83)  
World Geodetic System of 1984 (WGS84). Projection and  
1 000-meter grid: Universal Transverse Mercator, Zone 14R  
10 000-foot ticks: Texas Coordinate System of 1983  
(north central and central zones)



CONTOUR INTERVAL 10 FEET

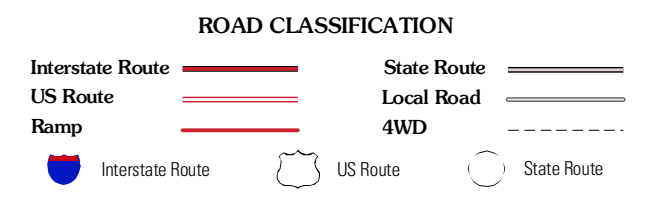
This map was produced to conform with version 0.5.10 of the  
draft USGS Standards for 7.5-Minute Quadrangle Maps.  
A metadata file associated with this product is also draft version 0.5.10



QUADRANGLE LOCATION

Abbott	Makne	Irene
West	<b>Penelope</b>	Hubbard
Elm Mott	Astell	Prairie Hill

ADJOINING 7.5' QUADRANGLES  
TX 3196-332



PENELOPE, TX  
2010