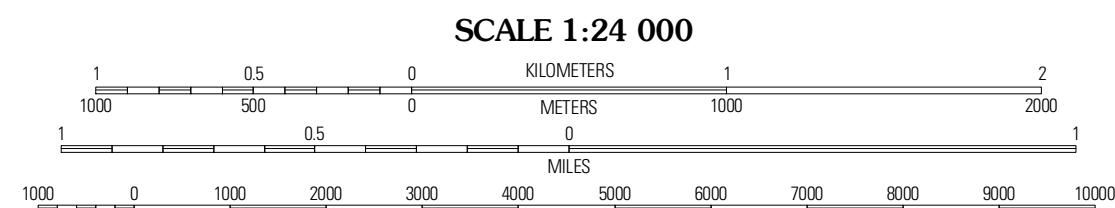
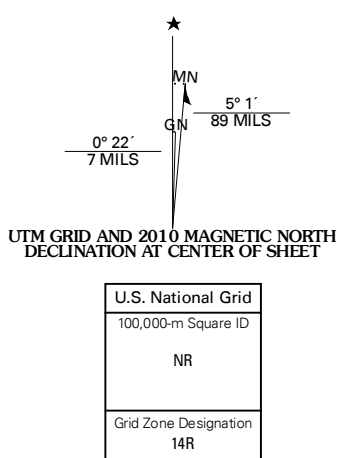




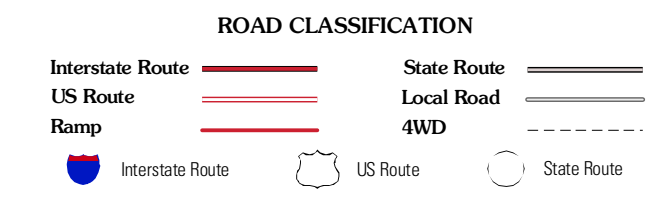
Produced by the United States Geological Survey  
North American Datum of 1983 (NAD83)  
US Census Bureau TIGER data  
with limited USGS updates, 2008  
Names.....National Hydrography Dataset, 2008  
Hydrography.....National Hydrography Dataset, 1995  
Contours.....National Elevation Dataset, 2008



QUADRANGLE LOCATION

Conception	Sedgwick Ranch	Ella
Laguna Del Toro	Premont West	Premont East
Palomas Ranch	Fallurus	Flowells

ADJOINING 7.5' QUADRANGLES  
TX 2798-142



This map was produced to conform with version 0.5.10 of the draft USGS Standards for 7.5-Minute Quadrangle Maps. A metadata file associated with this product is also draft version 0.5.10