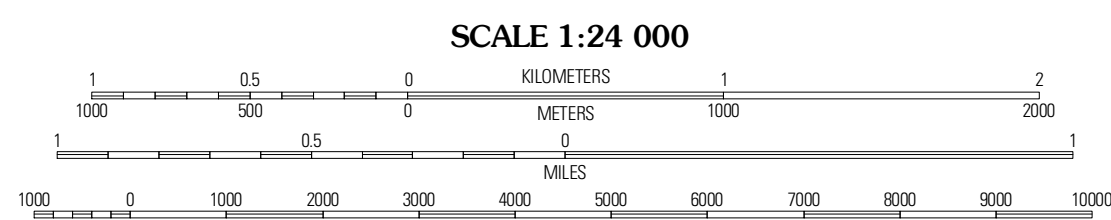
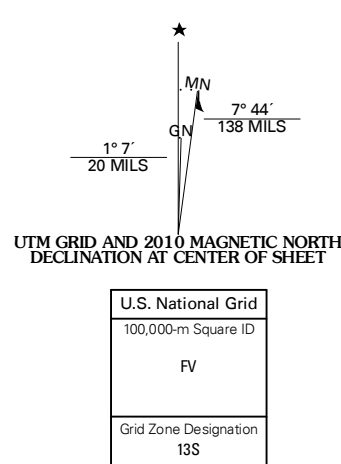


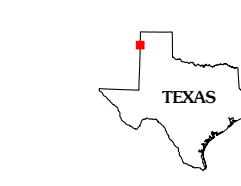


Produced by the United States Geological Survey
North American Datum of 1983 (NAD83)
Roads.....2006-2010 Tele Atlas
1 000-foot ticks: Texas Coordinate System of 1983
(north zone)
and New Mexico Coordinate System of 1983
(east zone)

Imagery.....NAIP, August 2008 - May 2009
Roads.....2006-2010 Tele Atlas
Names.....GNIS, 2008
Hydrography.....National Hydrography Dataset, 2008
Contours.....National Elevation Dataset, 2002



CONTOUR INTERVAL 20 FEET
NORTH AMERICAN VERTICAL DATUM OF 1988
This map was produced to conform with version 0.5.10 of the
draft USGS Standards for 7.5-Minute Quadrangle Maps.
A metadata file associated with this product is draft version 0.5.11



QUADRANGLE LOCATION

Obear	Nara Vista	Knoblaw
Carmak Camp	Sanchez Springs	Trujillo Camp
Blue Hole	Martin Draw	Signal Spring

ADJOINING 7.5' QUADRANGLES
TX 35103-144

