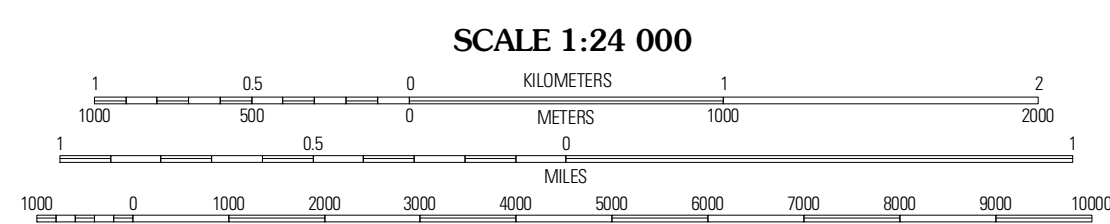
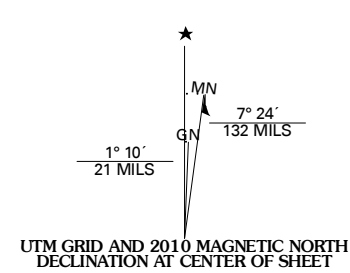




Produced by the United States Geological Survey
North American Datum of 1983 (NAD83)
World Geospatial System of 1984 (WGS84). Projection and
1 000-meter grid: Universal Transverse Mercator, Zone 13S
10 000-foot ticks: Texas Coordinate System of 1983
(north central zone)



CONTOUR INTERVAL 10 FEET

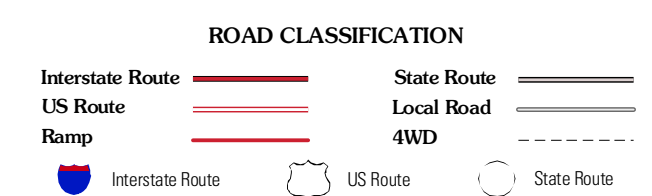
This map was produced to conform with version 0.5.10 of the
draft USGS Standards for 7.5-Minute Quadrangle Maps.
A metadata file associated with this product is also draft version 0.5.10



QUADRANGLE LOCATION

Frankel City SW	Whalen Lake	Loup X Ranch
Figure Seven Ranch	Sand Ranch	North Cowden NW
Y T Ranch	Bedford Ranch	Coyote Corner

ADJOINING 7.5' QUADRANGLES
TX 32102-224



Imagery:.....NAIP, September 2008
Roads:.....US Census Bureau TIGER data
with limited USGS updates, 2008
Names:.....GNIS, 2008
Hydrography:.....National Hydrography Dataset, 1995
Contours:.....National Elevation Dataset, 2007

U.S. National Grid
100,000-Meter Square ID
6R
Grid Zone Designation
13S

SAND RANCH, TX
2010