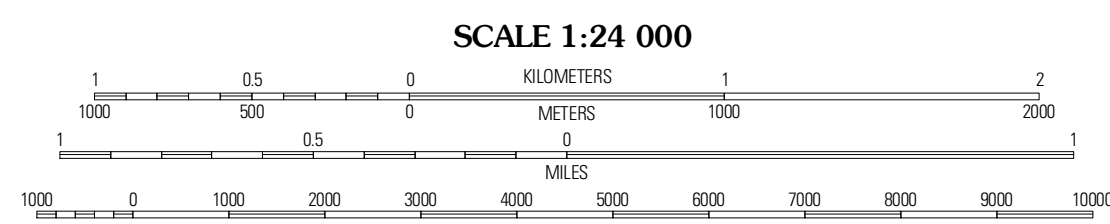
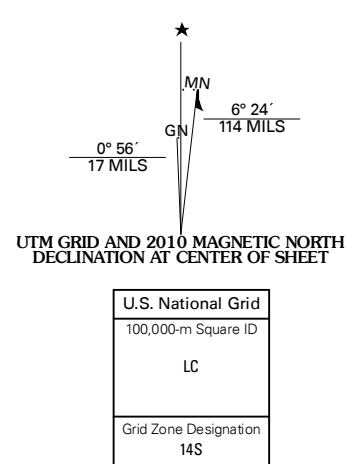




Produced by the United States Geological Survey  
North American Datum of 1983 (NAD83)  
World Geodetic System of 1984 (WGS84). Projection and  
1 000-meter grid: Universal Transverse Mercator, Zone 14S  
10 000-foot ticks: Texas Coordinate System of 1983  
(north central zone)

Imagery:.....NAIP, October 2008  
Rivers:.....US Census Bureau TIGER data  
with limited USGS updates, 2005 - 2008  
Names:.....GNIS, 2008  
Hydrography:.....National Hydrography Dataset, 1995  
Contours:.....National Elevation Dataset, 2006



CONTOUR INTERVAL 10 FEET

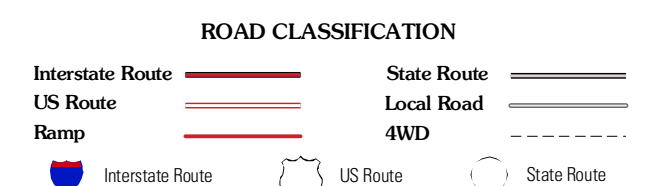
This map was produced to conform with version 0.5.10 of the  
draft USGS Standards for 7.5-Minute Quadrangle Maps.  
A metadata file associated with this product is also draft version 0.5.10



QUADRANGLE LOCATION

Rising Springs	Russellville	China Canyon
Aflon	<b>Sanders Hollow</b>	Dumont
Dickens North	East Aflon	East Aflon NE

ADJOINING 7.5 QUADRANGLES  
TX 33100-342



**SANDERS HOLLOW, TX**  
2010