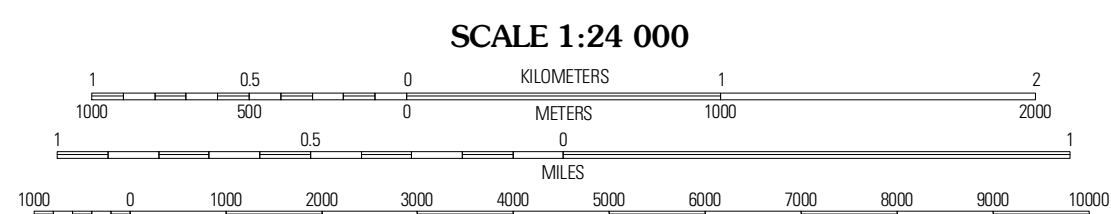
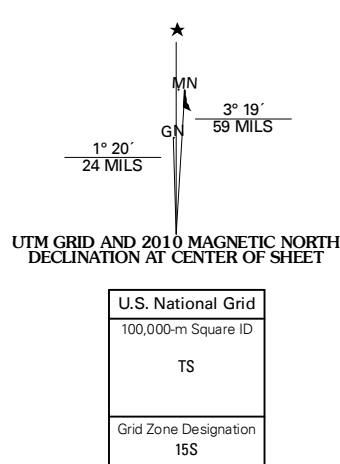




Produced by the United States Geological Survey  
North American Datum of 1983 (NAD83)  
World Geodetic System of 1984 (WGS84), Projection and  
1 000-meter grid: Universal Transverse Mercator, Zone 15S  
10 000-foot ticks: Texas Coordinate System of 1983  
(north central zone)

Imagery:.....NAP, January 2009  
Roads:.....US Census Bureau TIGER data  
with limited USGS updates, 2004  
Names:.....GNIS, 2008  
Hydrography:.....National Hydrography Dataset, 1995  
Contours:.....National Elevation Dataset, 2004



CONTOUR INTERVAL 10 FEET

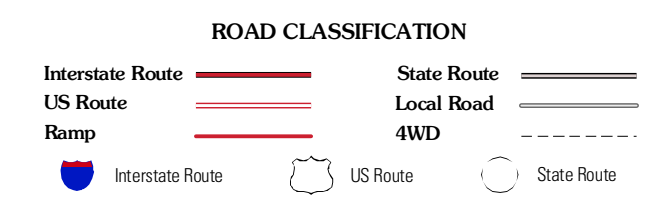
This map was produced to conform with version 0.5.10 of the  
draft USGS Standards for 7.5-Minute Quadrangle Maps.  
A metadata file associated with this product is also draft version 0.5.10



QUADRANGLE LOCATION

|                 |               |                |
|-----------------|---------------|----------------|
| Charleston      | Minter        | Cunningham     |
| Tiro            | Sulphur Bluff | Mitchell Creek |
| Sulphur Springs | Dike          | Saltito        |

ADJOINING 7.5 QUADRANGLES  
TX 3395-132



SULPHUR BLUFF, TX  
2010