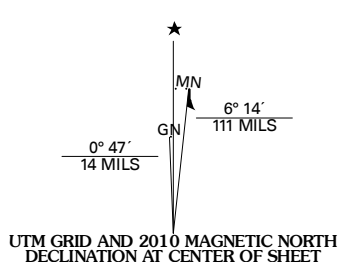


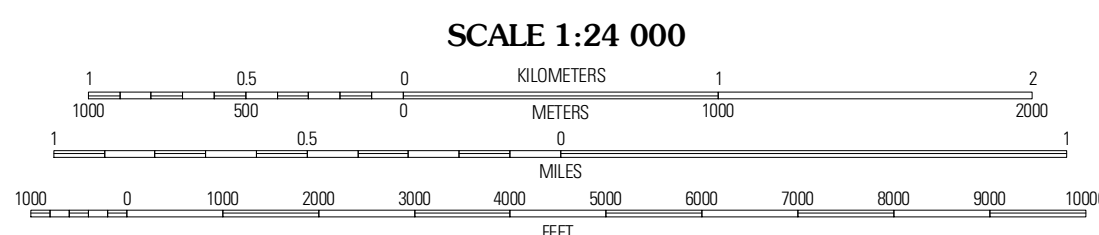


Produced by the United States Geological Survey  
North American Datum of 1983 (NAD83)  
World Geodetic System of 1984 (WGS84). Projection and  
1 000-meter grid: Universal Transverse Mercator, Zone 14R  
10 000-foot ticks: Texas Coordinate System of 1983  
(south central zone)

Imagery:.....NAIP, May 2008  
Roads:.....US Census Bureau TIGER data  
with limited USGS updates, 2006  
Names:.....GNIS, 2008  
Hydrography:.....National Hydrography Dataset, 1995  
Contours:.....National Elevation Dataset, 2006



U.S. National Grid
100,000m Square ID
LU
Grid Zone Designation
14R



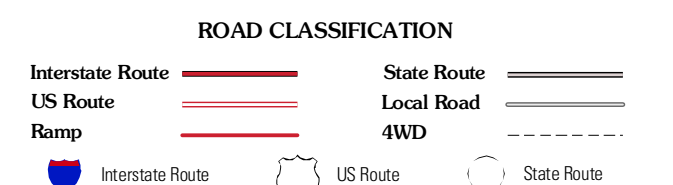
CONTOUR INTERVAL 20 FEET

This map was produced to conform with version 0.5.10 of the  
draft USGS Standards for 7.5-Minute Quadrangle Maps.  
A metadata file associated with this product is also draft version 0.5.10



Danbar Draw SW	Danbar Draw SE	Harrison Ranch
Turney Draw NW	Turney Draw NE	Ray Lake NW
Four Mills	Turney Draw SE	Ray Lake SW

ADJOINING 7.5 QUADRANGLES  
TX 30100-214



**TURNEY DRAW NE, TX**  
2010