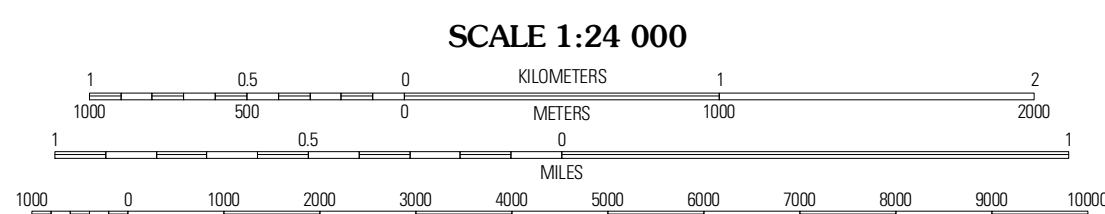
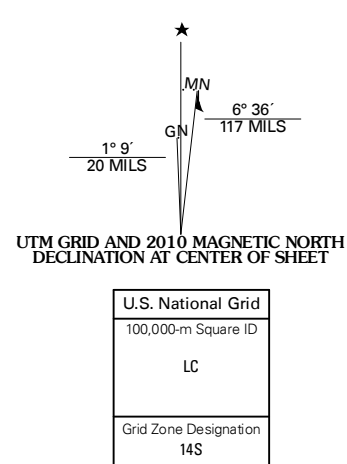




Produced by the United States Geological Survey
North American Datum of 1983 (NAD83)
World Geodetic System of 1984 (WGS84). Projection and
1 000-meter grid; Universal Transverse Mercator, Zone 14S
10 000-foot ticks; Texas Coordinate System of 1983
(north central zone)

Imagery: NAIP, August 2008
Roads: US Census Bureau TIGER data
with limited USGS updates, 2005 - 2008
Names: GNIS, 2008
Hydrography: National Hydrography Dataset, 1995
Contours: National Elevation Dataset, 2007



SCALE 1:24 000

CONTOUR INTERVAL 10 FEET

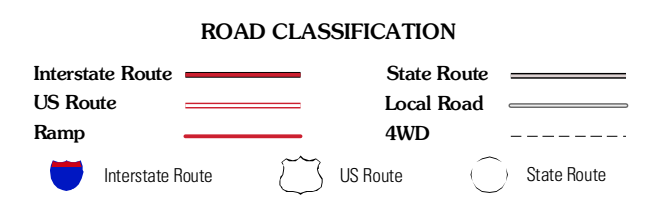
This map was produced to conform with version 0.5.10 of the
draft USGS Standards for 7.5-Minute Quadrangle Maps.
A metadata file associated with this product is also draft version 0.5.10



QUADRANGLE LOCATION

Boothe	Daugherty	Mac Bain
Mount Blanco	Wake	Parlier Camp
Crosbyton	McAdoo	Haystack Mountain

ADJOINING 7.5 QUADRANGLES
TX 33101-441



WAKE, TX
2010